



KWAZULU-NATAL PROVINCE
KWAZULU-NATAL PROVINSIE
ISIFUNDAZWE SA KWAZULU-NATALI

Provincial Gazette • Provinsiale Koerant • Igazethi Yesifundazwe

(Registered at the post office as a newspaper) • (As 'n nuusblad by die poskantoor geregistreer)
(Irejistiwee njengephephandaba eposihhovisi)

Vol: 16

PIETERMARITZBURG

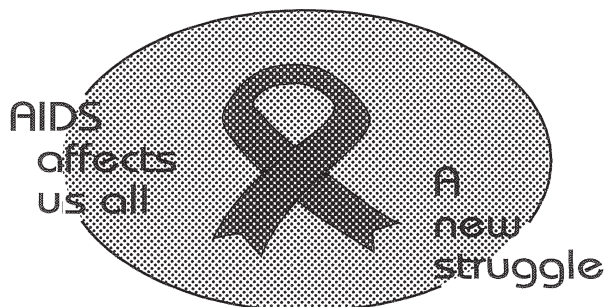
22 DECEMBER 2022

22 DECEMBER 2022

No: 2491

PART 1 OF 2

We all have the power to prevent AIDS



**AIDS
HELPLINE**

0800 012 322

DEPARTMENT OF HEALTH

Prevention is the cure

N.B. The Government Printing Works will not be held responsible for the quality of "Hard Copies" or "Electronic Files" submitted for publication purposes

ISSN 1994-4551



9 771994 455008



0 2 4 9 1

IMPORTANT NOTICE:

THE GOVERNMENT PRINTING WORKS WILL NOT BE HELD RESPONSIBLE FOR ANY ERRORS THAT MIGHT OCCUR DUE TO THE SUBMISSION OF INCOMPLETE / INCORRECT / ILLEGIBLE COPY.

No FUTURE QUERIES WILL BE HANDLED IN CONNECTION WITH THE ABOVE.

Contents

<i>No.</i>		<i>Gazette No.</i>	<i>Page No.</i>
MUNICIPAL NOTICES • MUNISIPALE KENNISGEWINGS			
223	Spatial Planning and Land Use Management Act (16/2013) (known as SPLUMA): Adoption of the Mpopana Municipality Spatial Development Framework (SDF)	2491	3
224	Spatial Planning and Land Use Management Act (16/2013): Newcastle Municipal Planning Tribunal: Replacement/Amendment of members	2491	4
PROVINCIAL NOTICES • PROVINSIALE KENNISGEWINGS			
392	Local Government: Municipal Systems Act (32/2000): Consolidated Annual Municipal Performance Report 2020/2021: Province of KwaZulu-Natal	2491	5
392	Wet op Plaaslike Regering: Munisipale Stelsels (32/2000): Gekonsolideerde Jaarlikse Munisipale Werkverrigtingsverslag 2020/2021: Provinsie van KwaZulu-Natal	2491	5
393	Road Carrier Permits: KwaZulu-Natal	2491	108

MUNICIPAL NOTICES • MUNISIPALE KENNISGEWINGS**MUNICIPAL NOTICE 223 OF 2022****OFFICE OF THE MUNICIPAL MANAGER**

**MPOFANA MUNICIPALITY-UMASIPALA WASE MPOFANA
10 CLAUGHTON TERRACE, MOOI RIVER 3300**

Enquiries: Mr. W. Jobe	Tel : 033-2631221	P.O BOX : 47
Imibuzo:	Ucingo :	Isikhwama seposi : Mooi River
Navrae :	Telefoon:	Privaat Sak : 3300
Reference: SDF	Fax : 033-2631127	Date : 12 December 2022
Inkomba:	iFeksi :	Datum :
Verwysing:	Faks :	Usuku :

**ADOPTION OF THE MPOFANA MUNICIPALITY SPATIAL DEVELOPMENT FRAMEWORK
(SDF)**

Notice is hereby given in terms of Section 20(1) of the Spatial Planning and Land Use Management Act 16 of 2013 (known as SPLUMA) that the Mpoofana Municipality, at its Council meeting held on the 29 July 2022, adopted its Spatial Development Framework (SDF) by way of Resolution 13/7/2022.

The SDF details spatial policies, strategies and implementation mechanisms applicable to the municipality and it also includes technical components as contemplated in Section 21 of SPLUMA.

The SDF document can be viewed on/downloaded from the municipal website on the Municipality's website: www.mpofana.gov.za

For any further enquiries on the above, please contact:

Contact Person: Mr. SW. Jobe
Email: walter.job23@gmail.com

MUNICIPAL NOTICE 224 OF 2022**NEWCASTLE MUNICIPALITY
NOTICE NO. CS 35/2022****SPATIAL PLANNING AND LAND USE MANAGEMENT ACT (ACT NO. 16 OF 2013):
REPLACEMENT/AMENDMENT OF MEMBERS OF THE NEWCASTLE MUNICIPAL
PLANNING TRIBUNAL**

Notice is hereby given that in terms of the Spatial Planning and Land Use Management Act, 2013 (Act No. 16 of 2013), Council at its meeting held on 6 December 2022 as well as 26 February 2020, resolved that the Newcastle Municipal Planning Tribunal be as follows:

1. T.J. Mphela (Chairperson): External Member
2. P. Ntshingila: Manager: Urban Renewal (Deputy Chairperson)
3. B. Mnguni: Strategic Executive Director: Technical Services
4. Mr. B. Joubert (Engineer): External Member
5. Mr. M Tshabalala: Technical Planner: Spatial Planning

Mr. Z Mcineka
Municipal Manager
Newcastle Municipality
37 Murchison Street
Private Bag X6621
Newcastle
2940

PROVINCIAL NOTICES • PROVINSIALE KENNISGEWINGS**PROVINCIAL NOTICE 392 OF 2022****DEPARTMENT OF COOPERATIVE GOVERNANCE AND TRADITIONAL AFFAIRS****CONSOLIDATED ANNUAL MUNICIPAL PERFORMANCE REPORT 2020/2021: PROVINCE OF KWAZULU-NATAL**

The Consolidated Annual Municipal Performance Report 2020/2021: Province of KwaZulu-Natal is published for general information in terms of section 47(2)(c) of the Local Government: Municipal Systems Act, 2000 (Act No. 32 of 2000).

**MR S ZIKALALA****MEC FOR THE DEPARTMENT OF COOPERATIVE GOVERNANCE AND TRADITIONAL AFFAIRS****PROVINSIALE KENNISGEWING 392 VAN 2022****DEPARTEMENT VAN SAMEWERKENDE REGERING EN TRADISIONELE SAKE****GEKONSOLIDEERDE JAARLIKSE MUNISIPALE WERKVERRICHTINGSVERSLAG 2020/2021: PROVINSIE VAN KWAZULU-NATAL**

Die Gekonsolideerde Jaarlikse Munisipale Werkverrigtingsverslag 2020/2021: Provinsie van KwaZulu-Natal, word vir algemene inligting, ingevolge artikel 47(2)(c) van die Wet op Plaaslike Regering: Munisipale Stelsels, 2000 (Wet No. 32 van 2000), gepubliseer.

**MNR S ZIKALALA****LID VAN DIE UIVOERENDE RAAD DEPARTEMENT VAN SAMEWERKENDE REGERING EN TRADISIONELE SAKE**

UMNYANGO WEZOKUBUSA NGOKUBAMBISANA NEZOMDABU**UMBIKO WONYAKA OHLANGANISIWE WOKUSEBENZA KOMASIPALA WESIFUNDAZWE SAKWAZULU-NATALI KA**

UMbiko woNyaka oHlanganisiwe wokuSebenza koMasipala wesiFundazwe saKwaZulu-Natali ka 2020/2021 ushicilelwa ulwazi lukawonkewonke ngokwesigaba 47(2)(c) soMthetho weziNhlelo zoMasipala woHulumeni baseKhaya, 2000 (uMthetho No. 32 ka 2000).

**MNU. S ZIKALALA****UNQONQOSHE WONYANGO WEZOKUBUSA NGOKUBAMBISANA NEZOMDABU**



KWAZULU-NATAL PROVINCE

COOPERATIVE GOVERNANCE AND
TRADITIONAL AFFAIRS
REPUBLIC OF SOUTH AFRICA

CONSOLIDATED MUNICIPAL ANNUAL PERFORMANCE REPORT

**In terms of Section 47 of the Municipal
Systems Act, No. 32 of 2000**

**FOR THE 2020/2021 FINANCIAL
YEAR**

TABLE OF CONTENTS

FOREWORD	1
1. INTRODUCTION AND LEGISLATIVE PROVISION.....	6
1.1. INTRODUCTION	6
1.2. LEGISLATIVE PROVISION	7
1.3. OBJECTIVE OF THE REPORT	8
2. METHODOLOGY.....	11
2.1. PROVINCIAL REPORTING PROCESS	11
2.2. DATA SOURCES	11
2.3. KZN COGTA ASSESSMENT PROCESS.....	12
3. MUNICIPAL PERFORMANCE PER KEY PERFORMANCE AREA.....	17
3.1. KPA 1: MUNICIPAL TRANSFORMATION AND INSTITUTIONAL DEVELOPMENT	18
3.2. KPA 2: BASIC SERVICE DELIVERY	24
3.3. KPA 3: LOCAL ECONOMIC DEVELOPMENT	35
3.4. KPA 4: FINANCIAL VIABILITY AND MANAGEMENT	39
3.5. KPA 5: GOOD GOVERNANCE AND PUBLIC PARTICIPATION	53
3.6. KPA 5: CROSS CUTTING	71
3. REMEDIAL ACTION	81
3.1. OVERALL CHALLENGES AND REMEDIAL ACTIONS.....	81
3.2. SUMMARY OF ACHIEVEMENTS OF REMEDIAL ACTIONS TAKEN.....	96
3.3. SUPPORT IN RESPONSE TO THE AUDIT OPINIONS.....	97
4. CONCLUSION	98

**FOREWORD
BY****MEC FOR COOPERATIVE GOVERNANCE AND TRADITIONAL AFFAIRS IN
KWAZULU NATAL****Mr Sihle Zikalala****MEC: Cooperative Governance and
Traditional Affairs**

The Constitution of the Republic of South Africa (1996) designates that Local Government makes provision for a democratic and accountable government for local communities. It aims to ensure the provision of services to communities in a sustainable manner, promote social and economic development, supports a safe and healthy environment and encourages the involvement of communities and community organizations in matters of local government.

This mandate resides directly at the center of service delivery and economic development. However, despite the numerous and persistent challenges, including that of working in a difficult economic climate and, most recently, the global Covid-19 pandemic, KZN's 54 municipalities have continued to improve the lives of our citizens.

During the 2020/2021 year, most municipalities worked under enormous pressure due to limited financial and human resource capacity. However, this has not stopped them from making tangible progress in delivering services, providing economic opportunities and enhancing revenue in order to improve financial viability despite these trying times

This progress would not have been made possible without the hands-on approach, which recognizes that our support programme, must be tailor-made to the specific needs of individual municipalities and that the correct implementation of local government's mandate for service delivery must at times be enforced.


The Local Government Assessment and the assessment of the audit reports of our municipalities highlighted critical issues of consequence management and whilst this department has undertaken—both its support and monitoring role in providing the necessary frameworks and training for municipal officials and councilors, the collection of revenue and incidences of unauthorized, irregular, fruitless and wasteful expenditure has not significantly changed. We will continue to devote our energy towards ensuring that this is significantly changed.

As we continue to realize the ideals of a democratic and developmental local government as set out in our Constitution and local government policy and legislative frameworks, we also humbly acknowledge that if our municipalities are to succeed in the long term, an additional emphasis must be placed on professionalism, effectiveness, efficiency and adherence to the laws regulating good and clean governance by every individual

municipality and by the sphere of local government as a whole.

Whilst a lot of good work has been done, and much effort has been put into the implementation of the various Local Government programs, we have encountered challenges along the way. It is also recognized that despite our delivery achievements, much still needs to be done to improve the performance of Local Government. Remedial actions proposed in this report are premised on The District Development Model which sought to breakdown the silos at a horizontal and vertical level within government, maximise impact and align plans and resources at the disposal to local government through the development and of District, One Plan and One Budget”.

It is our conviction that one must reward good performance while, at the same time, calling out poor performance wherever either of the two manifests itself. Our answer to the challenges we face in our municipalities relies on an application of consequence management in every layer of municipal performance. This Section 47 Report, which I now have the pleasure of presenting to the Provincial Legislature, is testimony to this approach:-



MR S ZIKALALA, MPL

KWAZULU-NATAL MEC FOR COOPERATIVE GOVERNANCE AND TRADITIONAL AFFAIRS

DATE:

TABLE 1: LIST OF ACRONOMYS

AFS	Annual Financial Statements
AG	Auditor General
APR	Annual Performance Report
AR	Annual Report
CDW	Community Development Workers
DDM	District Development Model
EXCO	Executive Committee
COGTA	Department of Co-operative Governance and Traditional Affairs
IDP	Integrated Development Plan
HH	Households
KPA	Key Performance Area
KZN	Province of KwaZulu Natal
LED	Local Economic Development
MEC	Member of the Executive Council
MFMA	Municipal Finance Management Act
MPAC	Municipal Public Accounts Committee
MIG	Municipal Infrastructure Grant
MSA	Municipal Systems Act
PMS	Performance Management System
Q1	Quarter One (July , August, September)
Q2	Quarter Two (October, November, December)
Q3	Quarter Three (January, February, March)
Q4	Quarter One (April, May, June)
RDP	Reconstruction and Development Programme
UIFW	Unauthorized, Irregular, Fruitless and Wasteful
WSP	Work-Place Skills Plan

LIST OF TABLES

TABLE 1: LIST OF ACRONOMYS	3
TABLE 2: MUNICIPALITIES IN KWAZULU NATAL	10
TABLE 3: KEY PERFORMANCE INDICATORS USED FOR REPORTING (2020/2021)	15
TABLE 4: SECTION 54/56 POSITIONS	18
TABLE 5: WORKPLACE SKILLS PLAN	21
TABLE 6: ACCESS TO BASIC WATER	25
TABLE 7: ACCESS TO SANITATION	26
TABLE 8: WATER LOSSES	27
TABLE 9: HOUSEHOLDS WITH ACCESS TO ELECTRICITY	28
TABLE 10: ELECTRICITY LOSSES	29
TABLE 11: WASTE MANAGEMENT	30
TABLE 12: LOCAL ECONOMIC DEVELOPMENT	36
TABLE 13: AUDITOR GENERAL OPINIONS (2020/2021)	39
TABLE 14: AUDIT OUTCOMES COMPARISON	40
TABLE 15: COMPARISON OF AUDIT OPINIONS	41
TABLE 16: DEBTORS MANAGEMENT	43
TABLE 17: DEBTORS COLLECTION RATE	45
TABLE 18: UNAUTHORIZED, IRREGULAR, FRUITLESS AND WASTEFUL EXPENDITURE	47
TABLE 19: UIFW MOVEMENT PER DISTRICT	50
TABLE 21: LOWEST PROPERTY REVENUE RATES REVENUE GENERATORS	52
TABLE 22: WARD COMMITTEE MEETINGS	53
TABLE 23: COUNCIL MEETINGS	56
TABLE 24: TRADITIONAL LEADERSHIP PARTICIPATION AT COUNCIL MEETINGS	59
TABLE 25: MPAC MEETINGS	61
TABLE 26: AUDIT COMMITTEE MEETINGS	62
TABLE 27: ASSESSMENT OF ANNUAL PERFORMANCE REPORT	65
TABLE 28: COMPARISON OF ANNUAL PERFORMANCE REPORT - IN TERMS OF S46 OF MSA	68
TABLE 29: ACHIEVEMENT OF ANNUAL PERFORMANCE REPORT TARGETS	69
TABLE 30: IDP ASSESSMENT	72
TABLE 31: IDP CHALLENGES & REMEDIAL ACTION	74
TABLE 32: DDM DEVELOPED	75
TABLE 33: STATUS OF DISASTER MANAGEMENT	76
TABLE 34: GOVERNANCE AND ADMINISTRATIVE	83
TABLE 35: SOUND FINANCIAL MANAGEMENT	90
TABLE 36: SERVICE DELIVERY AND SOCIO ECONOMIC DEVELOPMENT	93

LIST OF FIGURES

FIGURE 1: MAP OF KWAZULU NATAL	9
FIGURE 2: MIG EXPENDITURE – BEST PERFORMERS	32
FIGURE 3: MIG EXPENDITURE – MEDIUM PERFORMERS	333
FIGURE 4: MIG EXPENDITURE – BOTTOM PERFORMERS	34
FIGURE 5: LED FORUMS	38
FIGURE 6: LED STRATEGIES	38
FIGURE 7: COMPARISON ON AUDIT OPINIONS	42
FIGURE 8 YEAR ON YEAR UIFW INCREASE /DECREASE	51
FIGURE 9: ASSESSMENT OF ANNUAL PERFORMANCE REPORT	68
FIGURE 10: DISASTER MANAGEMENT SCORES	80

1. INTRODUCTION AND LEGISLATIVE PROVISION

1.1. INTRODUCTION

In terms of by Section 152 of the South African Constitution, Act 108 of 1996, Local Government has been tasked to provide a democratic and accountable local government, to ensure sustainable service delivery, to promote social and economic development, to promote a safe and healthy environment, and ensure community participation. Section 154 requires National and Provincial Government to support local government in its capacity to meet these objectives; the three spheres of government are distinctive, inter-related and inter-dependent.

This report is a key deliverable for stakeholders including the provincial legislature to assess, monitor and gauge the performance of municipalities in KwaZulu-Natal in the delivery of service for 20/21 financial year.

The purpose of this Consolidated Annual Municipal Performance Report is to report on the progress made by Municipalities towards achieving the overall goal of “a better life for all”. Furthermore, the report serves as a complete and consolidated report to the communities and other stakeholders in keeping with the principles of transparency and accountability of government to the citizens. The aim is to subscribe to the South African developmental nature of participatory democracy and co-operative governance and response to the overall performance of local government in the province.

This report is compiled in terms of the legislative requirements of Chapter 6 of the Local Government: Municipal Systems Act (Act No 32 of 2000) (hereinafter referred to as the Municipal Systems Act) and Chapter 12 of the Local Government Municipal Finance Management Act (Act No.56 of 2003) (hereinafter referred to as the MFMA). The primary source of data for the compilation of this Section 47 report is the individual audited Section 46 Annual Performance Reports that municipalities have compiled in terms of Section 46 of the Municipal Systems Act. In addition, the department has used the following documents to supplement the information supplied by the individual municipalities:

- The audit reports of individual municipalities for the year under review.
- The state of local government report for the corresponding year in as far as it relates to support which the department rendered to municipalities.
- Report on the Municipal Infrastructure Grant expenditure for the year under review and
- IDP credibility assessments

This comparative assessment serves then to provide an overall consolidated performance assessment of all the municipalities in the Province.

This report is compiled in accordance with the six (6) Key Performance Areas (KPA's) which are:

- KPA 1: Municipal Transformation and Organisational Development
- KPA 2: Basic Service Delivery
- KPA 3: Local Economic Development
- KPA 4: Municipal Financial Management and Viability
- KPA 5: Good Governance and Public Participation
- KPA 6: Cross Cutting

1.2. LEGISLATIVE PROVISION

The Consolidated Municipal Performance Report is compiled in terms of the legislative requirements of Chapter 6 of the Municipal Systems Act No. 32 of 2000 and Chapter 12 of the Municipal Finance Management Act No. 56 of 2003. The Municipal Systems Act prescribes the role of each sphere of government in municipal performance reporting.

▪ **Section 47 of the Municipal Systems Act, 32 of 2000, states that:**

The MEC for Local Government must annually compile and submit to the Provincial Legislature and the Minister a Consolidated report on the performance of Municipalities in the Province.

The report must:

- a) *Identify Municipalities that under-performed during the year;*
- b) *Propose remedial action to be taken; and*
- c) *Be published in the Provincial Gazette.*

The MEC for Local Government must submit a copy of the report to the National Council of Provinces.

Based on these legislative provisions, the MEC for Local Government is required to report on consolidated performance of the municipalities in the province, in line with Section 47 of the MSA, identify municipalities that under-performed, and propose remedial action to be taken in this regard.

▪ **Section 46 (1) of the Municipal Systems Act (MSA) 32 of 2000, states that:**

Municipality must prepare for each financial year a performance report reflecting:

- a) *The performance of the municipality and of each external Service provider during that financial year;*
- b) *A comparison of the performances referred to paragraph (a) against set targets and performances in the previous financial year; and*
- c) *Measures taken to improve performance.*

An annual performance report must form part of the municipality's annual report in terms of chapter 12 of the Municipal Finance Management Act.

▪ **Section 121 of the Municipal Finance Management Act (MFMA) 56 of 2003, requires that:**

Every municipality and every entity must for each financial year prepare an annual report. The Council of a municipality must within nine months after the end of a financial year deal with the annual report of the municipality and of any municipal entity under the municipality's sole or shared control in accordance with section 129.

▪ **Section 129 of the Municipal Finance Management Act (MFMA) 56 of 2003, requires that:**

The Council of a municipality must consider the annual report of the municipality and of any municipal entity under the municipality's sole or shared control, and by no later than two months from the date on which the annual report was tabled in the council in terms of section 127, adopt an oversight report containing the council's comments on the annual report, which must include a statement whether the council:

- a) *Has approved the annual report with or without reservations;*
- b) *Has rejected the annual report; or*
- c) *Has referred the annual report back for revision of those components that can be revised.*

1.3. OBJECTIVE OF THE REPORT

- **Section 47 of the Municipal Systems Act, 32 of 2000 says that:**

(1) The MEC for local government must annually compile and submit to the Provincial Legislatures and the Minister a consolidated report on the performance of municipalities in the province. (2) The report must:

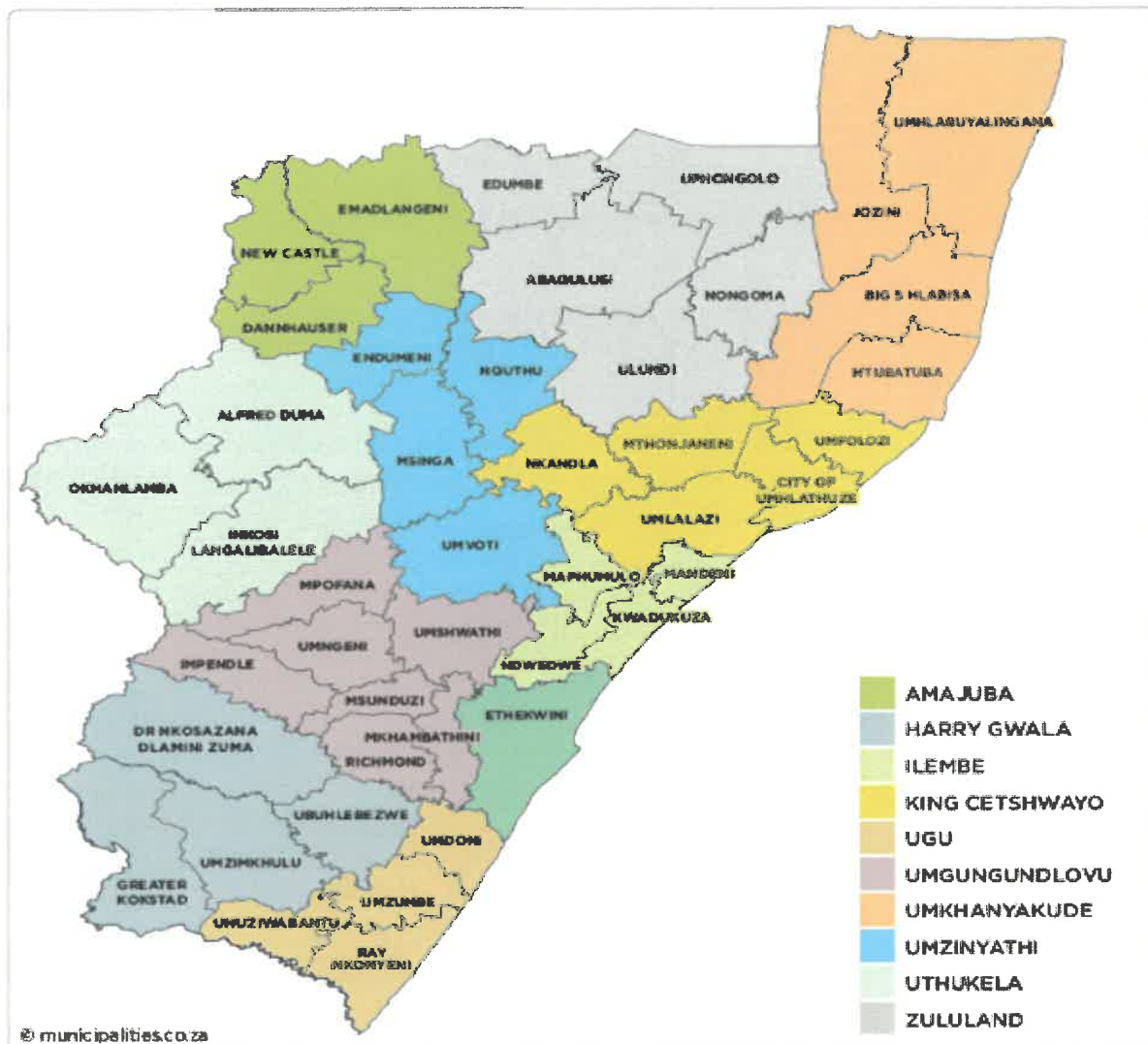
- a) Identify municipalities that under-performed during the year;
- b) Propose remedial action to be taken; and
- c) Be published in the Provincial Gazette.

(3) The MEC for local government must submit a copy of the report to the National Council of Provinces.

- The main purpose of this report is to account to Provincial legislature and to the citizens of South Africa on progress made by municipalities towards achieving the overall goal of “a better life for all”.
- Furthermore, it is a key performance report to the communities and other stakeholders in keeping with the principles of transparency and accountability of government to the citizens.

OVERVIEW OF MUNICIPALITIES IN KWAZULU NATAL

FIGURE 1: MAP OF KWAZULU NATAL



(Source: Municipalities .co.za)

Population changes between 2016 and 2020 for all municipalities and the extent to which population has changed over a four-year period.

According to Stats SA the Mid-Year population estimates for 2020, South Africa has a total population of approximately 59.2 million people, with KwaZulu-Natal population at 11,5 million people making it the second most populated Province with 19,3% of the national population of the country.

KwaZulu-Natal was home to 10, 6 million residents in 2016, and increased to 10, 8 million residents in 2019 and a further 11, 5 million residents in 2020. This means the population has increased by approximately 1 million residents since 2016.

TABLE 2: MUNICIPALITIES IN KWAZULU NATAL

Metro	eThekweni	District	Local
Ugu (DC 21)		<ul style="list-style-type: none"> ▪ Ray Nkonyeni ▪ Umdoni ▪ Umuziwabantu ▪ Umzumbe 	
Umgungundlovu (DC 22)		<ul style="list-style-type: none"> ▪ Impendle ▪ Mkhambathini ▪ Mpofana ▪ Richmond ▪ Msunduzi ▪ Umngeni ▪ Umshwathi 	
Uthukela (DC 23)		<ul style="list-style-type: none"> ▪ Alfred Duma ▪ Inkosi Langababele ▪ Okhahlamba 	
Umzinyathi (DC 24)		<ul style="list-style-type: none"> ▪ Endumeni ▪ Msinga ▪ Nquthu ▪ Umvoti 	
Amajuba (DC 25)		<ul style="list-style-type: none"> ▪ Dannhauser ▪ Emadlangeni ▪ Newcastle 	
Zululand (DC 26)		<ul style="list-style-type: none"> ▪ Abaqulusi ▪ Edumbe ▪ Nongoma ▪ Ulundi ▪ Uphongolo 	
Umkhanyakude (DC 27)		<ul style="list-style-type: none"> ▪ Jozini ▪ Mtubatuba ▪ Big Five Hlabisa ▪ Umhlabuyalingana 	
King Cetshwayo (DC 28)		<ul style="list-style-type: none"> ▪ Mfolozi ▪ Mthonjaneni ▪ Nkandla ▪ Umhlathuze ▪ Umlalazi 	
Ilembe (DC 29)		<ul style="list-style-type: none"> ▪ Kwadukuza ▪ Mandeni ▪ Maphumulo ▪ Ndwedwe 	
Harry Gwala (DC 43)		<ul style="list-style-type: none"> ▪ Greater Kokstad ▪ Nkosazana Dlamini - Zuma ▪ Ubuhlebezwe ▪ Umzimkhulu 	

Chapter 5 (sections 83 to 89) of the Municipal Structures Act, Act 117 of 1998 (Structures Act) clarifies the functions and powers of municipalities. District municipalities have the responsibility for ensuring integrated development planning for the district; the bulk supply of water, electricity, sanitation and sewage infrastructure; and the provision and maintenance of a range of other district-wide municipal services and infrastructure. A local municipality has the functions and powers assigned to it in terms of Sections 156 and 229 of the Constitution and excludes those assigned to the district.

2. METHODOLOGY

According to the provisions of the Municipal Systems Act, 32 of 2000, municipalities must monitor and measure the progress of their performance by preparing quarterly and midyear performance reports, in terms of Chapter 6 of the MSA, on performance management systems.

2.1. PROVINCIAL REPORTING PROCESS

The primary source of data for the compilation of this Section 47 report is the individual reports that municipalities have compiled in terms of Section 46 of the Municipal Systems Act. During the year under review performance information for all municipalities is gathered and compiled through consultative process. The Department, through its various initiatives and programmes, gathered and analysed quarterly performance information. This information was used as a basis for compiling the annual and accumulated information, which are used for this consolidated performance report. This information is then scrutinised by various role players and final verification of the information is done in consultation with the Municipalities and the Departmental Directorates responsible for particular functions.

In addition, the department has used the following documents to supplement the information supplied by the individual municipalities:

- The audit reports of individual municipalities for the year under review.
- KZN 2021 State of Local Government Report
- Section 131 report
- Report on the Municipal Infrastructure Grant expenditure for the year under review.

This report has been compiled in accordance with the five (6) Key Performance Areas (KPA's) which are:

- KPA 1 – Municipal Transformation and Organisational Development
- KPA 2 – Basic Service Delivery
- KPA 3 – Local Economic Development
- KPA 4 – Municipal Financial Management and Viability
- KPA 5 – Good Governance and Public Participation
- KPA 6 - Cross cutting

2.2. DATA SOURCES

The Primary source of data for compilation of this report where:

- Annual Performance Reports (drafted in line with S46 of the MSA).
- 2020/2021 IDP Credibility;
- Section 131 2020/21 assessment results;
- 2020/21 Audit Outcomes; and

Secondary sources used:

- 2020/2021 audited Financial statements;
- Quarterly and mid-term performance reports;
- IDPs for 2020/2021; and
- AGs report on performance of municipalities

- Section 47(2) (a) of the Municipal Systems Act requires the MEC to identify municipalities that under-performed during the year. This identification was done as part of the gathering and assessment of applicable performance information during the year, utilising municipalities Annual Performance Reports (drafted in line with S46 of the MSA), municipal performance assessment process and other sources.

The final set of information per municipality is utilised for 2 main purposes:

- Firstly, to identify municipalities which have underperformed per indicator;
- Secondly, to identify specific areas in which municipalities have not performed in accordance with the required norms and standards. These areas of underperformance are communicated formally to all municipalities and are also considered and utilised for the preparation of support plans (as part of the Departmental programme) to assist the municipalities to improve its performance in these areas. This information is also communicated internally in the Department, to its Business Units for corrective action based support to municipalities.

It should be noted that even though care is taken to ensure that the information reflected in the report is accurate, based on the various processes and sources of gathering and confirming the information. The data quality checks and data profiling is unlikely to be perfect and it must be accepted that regardless of all the best necessary care being taken to avoid it, certain anomalies in the data might still be prevalent especially where data was not provided by the municipalities..

2.3. KZN COGTA ASSESSMENT PROCESS

The following methods and criteria for compiling each of the data sets apply,

- **Municipal Section 46 Reports:** assessment of the compliance and performance in terms of the municipal Annual Performance Reports, as required of municipalities in terms of Section 46 of the Municipal Systems Act and is required to be included into the Municipal Annual report in terms of Section 121 (3) (c) of the Municipal Finance Management Act No. 56 of 2003.
- **IDP Credibility:** The Integrated Development Plans (IDPs) of municipalities are assessed annually in terms of Section 32 of the Municipal Systems Act, to determine its levels of credibility, in line with the IDP assessment criteria developed to determine the credibility. The credibility rating of the IDPs that were reviewed during 2020/21 is included in the overall assessment of the performance of municipalities in the province.
- **2021 Municipal Assessment Results:** Performance information for all municipalities is gathered and compiled through an extensive participatory and consultative process and quarterly performance information has been used for compiling this consolidated performance report.

The promotion of performance measurement through the development of performance indicators and service standards to improve the quality of service in local government has been highlighted as part of the Local Government strategic plans to change for municipalities.

These indicators measure whether municipalities are performing in terms of their core National Key Performance Areas (KPA'S) namely:

- **KPA 1: Municipal Institutional Development and Transformation**
 - The ability to have operationally effective and appropriate administrative mechanisms in place;

- Assign clear responsibilities to management and ensure the efficient co-ordination of these functions;
 - Ensure that the Accounting Officer is held responsible for the overall performance of the administration;
 - Maximise efficiency of communication and decision making within the administration;
 - Ensure that vacant posts are filled with staff that have the required skills and competencies;
 - Provision of an equitable, fair, open and non-discriminatory work environment; and
 - Enforce competency standards for managers and appoint persons with the requisite skills, expertise and qualifications.
- **KPA 2: Basic Services Delivery**
- Provision of basic services i.e. Basic water, sanitation, electricity, and waste removal;
 - Maintain an updated Indigent register that is implemented effectively;
 - Ensure that proper maintenance is undertaken and that outages or maintenance issues are immediately addressed;
 - Equip the municipality to deliver new infrastructure at a faster pace whilst adhering to the relevant standards;
 - Emphasise operations and maintenance of existing infrastructure to ensure continuity of service provision;
 - Ensure that services such as cutting grass, potholes repairs, working traffic lights and streetlights and consistent refuse removal are provided continuously; and
 - Effective management and spending of the Municipal Infrastructure Grant funds.
- **KPA 3: Local Economic Development**
- Establishment of an economic profile for the municipality;
 - Development of effective LED strategies to ensure the municipality is pro-active in addressing the needs of the community;
 - Ensure that the LED strategy is effective in reducing the impact of factors that adversely affect local economic growth, and
 - Obtain support and commitment from the various stakeholders in the implementation of the LED strategy.
- **KPA 4: Municipal Financial Viability and Management**
- Each municipality should have a functional financial management system which includes rigorous internal controls;
 - Make adequate efforts to cut wasteful expenditure;
 - Ensure that there are Cash-backed budgets;
 - Address Post Audit Action Plans;
 - Act decisively against fraud and corruption;
 - Establish SCM structures and controls with appropriate oversight; and
 - Manage supply chain management in accordance with all relevant regulations.
- **KPA 5: Good Governance and Public Participation**
- Ensuring that there is transparency, accountability and regular engagements with communities.
 - Ability to implement responsive and accountable processes to communities;
 - The functionality of the Ward structures, i.e. committees must be functional and Councillors must meet and report back to their constituencies quarterly;

- Utilisation of the CDWs, Ward Committees and Ward Councillors to communicate projects earmarked for implementation;
 - The municipalities capability to communicate their plans to deal with backlogs and challenges;
 - The manner in which municipalities monitor and act on complaints, petitions and other feedback;
 - Ensure that all municipal council structures are functional and meet regularly; and
 - Functional oversight committees must be in place, e.g. Audit Committee and MPAC's.
- **KPA 6: Cross Cutting**
- Development of the Integrated Development Plan through a participative process;
 - Establishment of a functional Disaster Management service with the relevant forums being established;
 - Effective Spatial Development Frameworks to create stable and predictable conditions for investment and development of municipalities;
 - Promoting sustainable urban development while preventing uncontrolled urban sprawl in the open landscape, and the practical use of land and natural resources for development; and
 - Ensuring effective Spatial planning thereby contributing to achieving a balance in urban development between using undeveloped land versus reusing old urban sites and promoting compact urban development.

It is recognised that the MSA regulations (2006) make reference to Key Performance Areas for the assessment of Municipal Managers and that these Key Performance Areas have been utilised by municipalities to align to its strategic planning processes and therefore its Integrated Development Plans and performance management systems.

TABLE 3: KEY PERFORMANCE INDICATORS USED FOR REPORTING (2020/2021)

INDICATORS	
KPA 1 : MUNICIPAL INSTITUTIONAL DEVELOPMENT AND TRANSFORMATION	
1	Number Of Section 54/56 Positions Approved
2	Number Of Section 54/56 Posts Filled
3	Percentage Of Female Representation At Senior Management Level
4	Number Of Councillors Trained As Per The WSP
5	Number Of Municipal Officials Trained As Per The WSP
KPA 2: BASIC SERVICES DELIVERY	
6	Water Access - Households With Yard Connections
7	Water Access - Households With RDP Connections
8	Water Access - Households With Rudimentary Connections
9	Households With No Water Access – Dysfunctional Infrastructure
10	Households With No Water Access – No Infrastructure
11	Percentage Of Households Served With Sanitation
12	Percentage Of Households Served With Potable Water
13	Total Water Losses In Rands
14	Total Water Losses In Kilolitres
15	Percentage Of Households With Access To Electricity.
16	Electricity Losses In Rands
17	Electricity Losses In Kilowatts
18	Percentage Compliant Landfill Sites
19	MIG Expenditure
KPA 3: LOCAL ECONOMIC DEVELOPMENT	
20	Establishment Of Municipal LED Forum
21	LED Strategy Not Older Than 5 Years
22	Number Of Work Opportunities Created
KPA 4: MUNICIPAL FINANCIAL VIABILITY AND MANAGEMENT	
23	Debt Management (Household, Business, Government, Other)
24	Debt Collection Rate (Billed And Collected)
25	Unauthorised, Irregular, Fruitless And Wasteful Expenditure (UIFW)
26	UIFW Movement Per District
27	Best Property Rates Revenue Generators
28	Lowest Property Rates Revenue Generators
KPA 5: GOOD GOVERNANCE AND PUBLIC PARTICIPATION	
29	Number Of Functional Ward Committees
30	Number Of Community Feedback Meetings Held
31	Number Of Council Meetings Held
32	Number Of EXCO Meetings Held
33	Percentage Of Functional Portfolio Committees
34	Number Of Council Meeting With The Participation Of Traditional Leaders
35	Number Of MPAC Meetings Held
36	Number Of Audit Committee Meetings Held
KPA 6: CROSS CUTTING	
37	DDM One Plans Developed
38	Status Of Disaster Management

Section 46 Performance

Annual Performance reports of municipalities, as drafted in terms of Section 46 of the Municipal Systems Act are assessed as part of the overall consolidated municipal performance assessment. In particular, the levels of achievement of targets as per the pre-determined objectives of municipalities are calculated and considered as part of the overall assessment of the performance of municipalities in the province.

2020/21 Audit Outcomes

In its annual audits, the Auditor-General of South Africa (AGSA) examines the following aspects:

- Fair presentation and absence of material misstatements in financial statements
- Reliable and credible performance information for purposes of reporting on predetermined performance objectives
- Compliance with all legislation governing financial matters.

The results of the auditing process by the Auditor-General of South Africa are included in the overall assessment of the performance of municipalities in the province.

In certain instances, where information was not made available these have been indicated with an asterisk (*)

3. MUNICIPAL PERFORMANCE PER KEY PERFORMANCE AREA

3.1. KPA 1: MUNICIPAL TRANSFORMATION AND INSTITUTIONAL DEVELOPMENT

3.1.1. INTRODUCTION

Section 154(1) of the Constitution empowers the provincial government to use legislative and other measures, to support and strengthen the capacity of municipalities to manage their own affairs, to exercise their powers and to perform their functions. Previously, the MEC in order to monitor and provide support to municipalities in respect of the appointment of Senior Managers, relied on the requirement for submission of information contemplated in the Municipal Systems Amendment Act, 2011, however this Act was invalidated by the Constitutional Court in March 2019. The Department currently assesses the appointments of Municipal Managers and Senior Managers in terms of the

- Local Government: Municipal Structures Act, 1998, Regulation 38 of the
- Local Government: Municipal Performance Regulations for Municipal Managers and Managers directly accountable to Municipal Managers, 2006, and the National Treasury: Local Government: Municipal Finance Management Act: Municipal
- Regulations on Minimum Competency Levels, 2007 (as amended by the Municipal Amendment Regulations on Minimum Competency Levels, 2018).

3.1.2. FILLING OF SENIOR MANAGEMENT POSITIONS

- As at 30 June 2021, of the 313 total approved S54/56 posts in the 54 Municipalities in the Province, 261 Senior Management posts were filled and 52 posts were vacant, indicating a vacancy rate in Municipal Senior Management posts of 17%. 83% of Senior Management posts were filled.
- The number of vacancies, especially amongst priority managerial positions such as MM and CFO must be prioritised for filling as it has the potential to impact negatively on service delivery. The Department will continue to provide guidance and support to Municipalities in fulfilling the appointment requirements and procedures as legislated.
- At the end of the 2020-2021 financial year, 9 of the 54 municipalities indicated that there was 0% female representation at Senior Management level in the Municipality (S54 & S56 posts) and 9 out of the 54 Municipalities indicated that there was 50% or greater female representation at Senior Management level. Municipalities are encouraged to consider female representation in the recruitment of Senior Managers.

TABLE 4: SECTION 54/56 POSITIONS

Municipality	No. of Section 54/56 Positions Approved	No. of Section 54/56 Positions Filled	No. of Section 54/56 Positions Vacant	% of Female Representation at Senior Management Level
Ugu District	5	4	1	40%
Umdoni	6	5	1	16%
Umzumbe	5	5	0	20%
Umuziwabantu	6	5	1	28%
Ray Nkonyeni	8	7	1	14%
Umgungundlovu District	6	5	1	33%
Umshwathi	5	5	0	40%
Umngeni	6	6	0	33%

Municipality	No. of Section 54/56 Positions Approved	No. of Section 54/56 Positions Filled	No. of Section 54/56 Positions Vacant	% of Female Representation at Senior Management Level
Mpofana	4	2	2	0%
Impendle	4	3	1	0%
Msunduzi	6	6	0	40%
Mkhambathini	5	5	0	40%
Richmond	5	3	2	0%
Uthukela District	6	5	1	16%
Alfred Duma	8	7	1	33%
Inkosi Langalibalele	6	4	2	25%
Okhahlamba	5	3	2	33%
Umzinyathi District	6	4	2	25%
Endumeni	5	5	0	20%
Nquthu	5	2	3	20%
Msinga	6	6	0	40%
Umvoti	6	6	0	50%
Amajuba District	6	4	2	60%
Newcastle	8	6	2	20%
Emadlangeni	4	4	0	25%
Dannhauser	6	5	1	40%
Zululand District	6	3	3	0%
Edumbe	4	1	3	0%
Uphongolo	5	3	2	0%
Abaqulusi	6	6	0	16%
Nongoma	5	1	4	0%
Ulundi	7	7	0	14%
Umkhanyakude District	5	4	1	25%
Umhlabyalingana	5	5	0	60%
Jozini	6	5	1	40%
Big five Hlabisa	5	5	0	0%
Mtubatuba	6	4	2	16%
King Cetshwayo District	7	5	2	71%
Mfolozi	5	5	0	25%
Umdlathuze	8	7	1	57%
Umlalazi	6	6	0	17%
Mthonjaneni	4	4	0	25%
Nkandla	5	5	0	40%
Ilembe District	5	5	0	40%
Mandeni	6	6	0	33%
KwaDukuza	10	8	2	0%
Ndwedwe	6	6	0	28%
Maphumulo	6	6	0	16%

Municipality	No. of Section 54/56 Positions Approved	No. of Section 54/56 Positions Filled	No. of Section 54/56 Positions Vacant	% of Female Representation at Senior Management Level
Harry Gwala District	6	6	0	50%
Dr Nkosazana Dlamini Zuma	5	5	0	20%
Greater Kokstad	6	6	0	50%
Ubuhlebezwe	5	4	1	75%
Umzimkhulu	6	3	3	80%
Ethekwini	9	7	2	25%

Data Source: Municipal Administration and Municipal Assessments

3.1.3. WORKPLACE SKILLS PLANS

The Skills Development Act, No. 97 of 1998, governs all the skills development activities in a work place, including Local Government institutions. This act aims to ensure that every workplace, including the municipal environment, becomes a learning organization, which gives employees prospects for acquiring new skills and knowledge. Municipalities are required to develop a Workplace Skills Plan, which outlines the intended number of officials and councillors in the municipality, which is to participate in skills development and training, within a pre-determined and prescribed budget.

Most municipalities in the province have indicated that it had Councillors and/or official who have completed training in line with its Workplace Skills Plan. Three municipalities did not have officials who participated in any skills development, or provided no information to indicate that any official participated in training during 2020/2021, namely uMshwathi, Umngeni and Mpofana municipalities.

TABLE 5: WORKPLACE SKILLS PLAN

Municipality	No. of Councillors completed Training as per the WSP				No. of Municipal Officials completed Training as per the WSP			
	Q1	Q2	Q3	Q4	Q1	Q2	Q3	Q4
Ugu District	45	0	45	45	41	41	38	38
Umdoni	0	5	*	*	0	40	*	3
Umkhumbi	0	0	5	*	0	37	17	6
Umkhumbantu	5	0	*	*	17	11	2	*
Ray Nkonyeni	0	5	8	0	27	17	49	147
Umgungundlovu District	0	7	0	6	0	56	40	30
Umkhumbi	*	0	0	0	*	0	0	0
Umkhumbi	*	0	0	0	*	0	0	0
Mpofana	0	0	0	0	0	0	0	0
Impendle	0	0	0	0	0	12	0	0
Msunduzi	0	0	0	0	0	0	115	494
Mkhambathini	0	0	0	0	0	0	14	4
Richmond	0	0	0	0	0	20	0	0
Uthukela District	N/A	0	0	0	100%	1	30	15
Alfred Duma	0	0	N/A	0	20	1	36	34

Municipality	No. of Councilors completed Training as per the WSP				No. of Municipal Officials completed Training as per the WSP			
	Q1	Q2	Q3	Q4	Q1	Q2	Q3	Q4
Inkosi Langalibalele	12	0	0	0	42	0	0	0
Okhahlamba	0	0	0	0	0	0	100%	0
Umzinyathi District	0	0	0	*	0	65	0	*
Endumeni	0	0	*	1	0	0	*	20
Nquthu	14	10	10	13	5	15	5	44
Msinga	100%	100%	80%	0	100%	100%	100%	20
Umvoti	*	0	0	0	*	17	10	33
Amajuba District	2	12	39	9	4	17	52	64
Newcastle	4	0	51	0	8	111	126	209
Emadlangeni	10	9	0	*	0	0	10	*
Dannhauser	0	0	23	*	0	7	6	*
Zululand District	3.70%	30	27	27	13%	33	43	42
Edumbe	4	0	0	0	16	0	0	0
Uphongolo	0	12	2	0	0	23	0	0
Abaqulusi	0	0	0	0	1	0	9	9
Nongoma	N/A	20	1	NA	32	23	45	21
uLundi	0	0	0	0	0	0	0	0
Umkhanyakude District	0	*	*	*	N/A	0	*	*
Umhlabyalingana	*	100%	13	0	*	100%	25	3
Jozini	100%	85%	85%	85%	100%	80%	100%	85%
Big five Hlabisa	0	0	0	*	10	0	10	10
Mtubatuba	3	3	3	N/A	9	9	18	21
King Cetshwayo District	7	0	0	0	32	32	13	13
uMfolozi	11	25	25	0	17	3	6	0
Umhlatuze	0	38	1	41	121	151	183	658
Umlalazi	0	10	1	1	8	0	*	0

Municipality	No. of Councilors completed Training as per the WSP				No. of Municipal Officials completed Training as per the WSP			
	Q1	Q2	Q3	Q4	Q1	Q2	Q3	Q4
Mthonjaneni	0	0	*	0	100%	9%	*	6%
Nkandla	21	21	24	0	3	45	28	25
Ilembe District	0	0	0	0	12	0	0	0
Mandeni	2	2	0	1	2	2	0	24
KwaDukuza	0	0	0	0	85	85	100	90
Ndwedwe	0	100%	100%	100%	100%	29	29	29
Maphumulo	0	0	0	0	12	14	14	100%
Harry Gwala District	15	15	10	19	53	53	81	92
Dr Nkosazana Dlamini Zuma	0	0	0	2	N/A	39	22	*
Greater Kokstad	0	0	0	0	100%	49	85	58
Ubuhlebezwe	20	0	0	17	13	32	31	58
Umzimkhulu	N/A	0	0	0	N/A	0	0	0
Ethekwini	0	0	0	0	2608	1835	518	2297

Data Source: Municipal Assessment

3.2. KPA 2: BASIC SERVICE DELIVERY

3.2.1. ACCESS TO WATER

- The COGTA KZN Access to Water Study (2020) determined the following:
- The KZN Province houses a total of approximately 2 694 454 households.
- Most of the households (2 123 514 which is 78.8%) have infrastructure access to water. Of these households, the largest share with infrastructure water access (1 357 915 which is 50.4%) have the highest level of service for water which are yard connections.
- 570 963 (21.2%) households in the Province do not have infrastructure access to water. Of these households:
 - 309 449 (11.5%) have no infrastructure water access, and serviced by the WSA's through rudimentary water connections; and
 - the rest, 261 515 (9.7%) have no water infrastructure in their communities.

TABLE 6: ACCESS TO BASIC WATER

District	Total Number of HHs	HHs with Yard connections	%	HHs with RDP Water Connections (Piped 200m)	%	HHs with Rudimentary (below RDP connections)	%	No Water Access (Dysfunctional Infrastructure)	%	No Water Access (No Infrastructure)	%
Ugu	202987	36720	18,1%	66387	32,7%	88963	43,8%	10357	5,1%	560	0,3%
Umgungundlovu	294120	137890	46,9%	104017	35,4%	22134	7,5%	13917	4,7%	16162	5,5%
UThukela	197533	39689	20,1%	75857	38,4%	30387	15,4%	41240	20,9%	10360	5,2%
Umzinyathi	118386	38990	32,9%	23056	19,5%	12684	10,7%	4924	4,2%	38732	32,7%
Amajuba	184473	91227	49,5%	41219	22,3%	24125	13,1%	9135	5,0%	18767	10,2%
Zululand	190894	97840	51,3%	40522	21,2%	22729	11,9%	11405	6,0%	18398	9,6%
Umkhanyakude	161011	29861	18,5%	17950	11,1%	24180	15,0%	60483	37,6%	28536	17,7%
King Cetshwayo	132372	19160	14,5%	62217	47,0%	11605	8,8%	3013	2,3%	36377	27,5%
Ilembe	159765	73676	46,1%	30631	19,2%	7005	4,4%	28960	18,1%	19493	12,2%

Harry Gwala	123580	27970	22,6%	37602	30,4%	29354	23,8%	23014	18,6%	5640	4,6%
EThekweni	871379	717353	82,3%	81650	9,4%	67465	7,7%	0	0,0%	4911	0,6%
KwaZulu Natal	2636499	1310376	49,7%	581108	22,0%	340631	12,9%	206449	7,8%	197936	7,5%

Data Source: State of LG Report

3.2.2. ACCESS TO SANITATION

- **Sanitation:** The data on the percentage of households with access to basic sanitation services reflects that 79% (11 of 14) of the Municipalities mandated to provide basic sanitation as a service are providing this service to 80% and above the number of households within their areas of jurisdiction.
- The quality of information received from certain municipalities raises a question about the general accuracy and substance of the information that is gathered and maintained by the municipalities. This data should be readily available from municipalities and should be regularly updated and verified, to ensure proper and accurate planning, implementation and monitoring of the water and sanitation services rendered by the water service providers.

TABLE 7: ACCESS TO SANITATION

Municipality	No. of Households (Stats SA – 2016)	2020-2021 % households served with Sanitation
Ugu District	175 146	92%
Umgungundlovu District	298 462	75%
Msunduzi Local	180 469	51%
UThukela District	161 789	80%
Umzinyathi District	126 792	93%
Amajuba District	117 256	98%
Newcastle Local	90 347	96%
Zululand District	178 515	85%
Umkhanyakude District	151 245	99%
King Cetshwayo District	225 798	99%
Umlathuze Local	110 503	81%
Ilembe District	191 368	87%
Harry Gwala District	123 706	86%
EThekweni	1 125 767	73%

Data Source: Municipal Assessment

3.2.3. WATER LOSSES

- The table below reflects the total amount of water losses incurred by municipalities in the province in kilolitres and in Rands. R394, 6 million KL was lost amounting to R3, 3 billion during 2020/2021 financial year, which is an increase from 315, 5 million KL amounting to R12, 8 billion in 2019/2020 financial year. Kindly note that certain municipalities did not disclose the relevant information, which would distort the analysis. The loss is mainly due to the distribution losses because of the ageing infrastructure and theft through illegal connections. Poor response by water service authorities to burst pipes and leaking valves has contributed to the increase in water losses. Failing to properly account for non-revenue water results in the nonrevenue water accounted for as a water loss. Improved water supply to communities with no water and accurate and timeous meter reading with correct billing will reduce water losses and improve revenue.
- More awareness campaigns by municipalities to encourage communities to report burst pipes and improved repairs and maintenance budget and expenditure will assist to reduce water losses. Installing meters on non-revenue water and quickly responding on reported water leaks will reduce water losses. Further, incentives offered by municipalities to reconnect consumers who are illegally connected with no penalties will encourage customers to come forward and be legally connected, which will in turn improve revenue collection of municipalities.

TABLE 8: WATER LOSSES

Municipality	2019/2020		2020/2021	
	Water Losses (R)	Water Losses (KL)	Water Losses (R)	Water Losses (KL)
Ugu District	139 884 983	Not disclosed	109 994 169	Not disclosed
Umgungundlovu District	52 238 561	6 662 310	70 919 831	7 504 744
Msunduzi	209 112 231	22 118 214	223 374 770	23 626 792
Uthukela District	186 493 153	28 316 119	204 865 792	26 488 983
Umzinyathi District	23 786 670	6 874 760	33 725 065	8 851 723
Amajuba District	Not disclosed	2 599 062	6 318 246	2 763 353
Newcastle	43 679 892	12 551 693	41 816 154	10 918 056
Zululand District	48 276 358	Not disclosed	299 837 843	12535820
Abaqulusi	16 475 933	6 251 409	30 197 078	71 899 449
Umkhanyakude District	34 310 377	4 972 545	48 176 366	6 982 077
King Cetshwayo District	154 415 767	9 631 344	123 266 453	9 844 874
Umlathuze	58 474 287	8 087 730	260 978 310	20 278 035
Ilembe District	120 418 954	20 932 185	182 289 460	3 968 606
Harry Gwala District	9 554 273	1 355 216	6 561 224	848 800
Ethekwini	1 721 600 000	185 186 257	1 750 000 000	188 093 667
Total	2 818 721 439,00	315 538 844	3 392 320 761	394 604 979

Data Source: Municipal Finance – 2020/2021 AFS

3.2.4. HOUSEHOLDS WITH ACCESS TO ELECTRICITY

- **Electricity:** This provision is usually a joint function, provided either by ESKOM or the municipality or in certain instances the urban area by the municipality and the balance is the responsibility of ESKOM. The licensed distribution of electricity by municipalities are regulated and determined through distribution licenses from the National Energy Regulator of South Africa (NERSA). Not all

municipalities in the Province of KwaZulu-Natal are licensed electricity distributors, however those that are licensed electricity distributors, are financially assisted through the Integrated National Electrification Programme (INEP).

- In 2013, the National Cabinet approved the implementing of the new Household Electrification Strategy to guide and assist with universal electricity access.
- According Stats SA Customer Satisfaction Survey 2016, KZN Electrification Backlog is estimated at 11% (324 165 Households) with an estimated R 12.224 billion required to eradicate the backlog. The PGDP Target for KZN Electrification was 10% backlogs by year 2020.
- Currently Umkhanyakude and Umzinyathi are the two districts with highest electrification backlogs at 47% and 28% respectively hence these districts allocations are higher than the remaining district for every financial year.

TABLE 9: HOUSEHOLDS WITH ACCESS TO ELECTRICITY

District	Total Number of HHs	HHs (without)	HHs (with)	% (Without)	% (With)
Ugu	180921	28020	152901	15%	85%
Umgungundlovu	300954	22305	278649	7%	93%
UThukela	161864	21189	140675	13%	87%
Umzinyathi	126072	34856	91216	28%	72%
Amajuba	117181	9089	108092	8%	92%
Zululand	178516	25915	152601	15%	85%
Umkhanyakude	151245	70345	80900	47%	53%
King Cetshwayo	225797	15153	210644	7%	93%
Ilembe	191368	27818	163550	15%	85%
Harry Gwala	122437	21117	101320	17%	83%
EThekweni	1119492	48358	1071134	4%	96%
KwaZulu Natal	2875847	324165	2551682	11%	89%

Data Source: State of LG Report

3.2.5. ELECTRICITY LOSSES

- The information provided on the table below has been extracted from the notes to the audited annual financial statements for the 2020/2021 financial year and the audit report from the Auditor General. The total amounts and quantities of electricity losses have been analysed to the extent of the disclosure.
- Based on the data presented below electricity losses incurred by municipalities in the province during 2019/2020 and 2020/2021 financial year have increased in rand values by R645,5 million and 98,4 million kilowatts. It must be noted that some municipalities disclosed rand values without disclosing kilowatts and vice versa therefore the increase in rand value and kilowatts will not correlate. The increase is attributable to the significance increase of kilowatts loss experienced by Msunduzi Municipality (390,9 million), eThekweni Municipality (1,2 Billion) and Endumeni Municipality (33,1 million). The losses are due to electricity theft resulting from illegal connections and distribution losses resulting from ageing infrastructure. There is a bigger need to improve budget and expenditure on repairs and maintenance to refurbish the electricity infrastructure and the implementation of the maintenance plan to reduce losses that are due to the ageing infrastructure. Municipal councils need to conduct awareness campaigns to the communities to sensitise them about the importance of paying for municipal services. Incentive offers to customers who are coming forward to be legally connected and not be penalized will reduce illegal connections and improve revenue collection. Over and above customers who fail to avail themselves during the open window period must be severely penalized to set a record for other customers.

TABLE 10: ELECTRICITY LOSSES

MUNICIPALITY	2019/2020		2020/2021	
	Electricity Losses (R)	Electricity Losses (KL)	Electricity Losses (R)	Electricity Losses (KL)
Umuziwabantu	Not disclosed	Not disclosed	1 653 525,0	1 684 871,0
Ray Nkonyeni	6 468 575	5 203 135	9 738 301	Not disclosed
Umgweni	83 049 702	43 442 983	19 685 013	11 858 441
Mpofana	29 980 555	20 404 439	29 396 059	22 810 920
Msunduzi	178 487 194	308 980 061	321 301 494	390 902 432
Alfred Duma	24 973 815	31 612 425	38 379 632	31 374 196
Inkosi Langalibalele	8 456 107	7 365 947	9 954 843	Not disclosed
Endumeni	4 713 534	25 246 200	53 045 635	33 143 591
Nqutu	10 893 828	8 517 457	1 035 937	Not disclosed
Umvoti	8 042 075	7 446 366	12 435 274	Not disclosed
Newcastle	20 661 228	414 578 816	25 510 185	32 705 365
Emadlangeni	2 226 807	11 066 079	5 137 738	4 484 563
eDumbe	3 981 418	9 529 448	6 595 961	11 298 657
uPhongolo	3 199 073	2 875 492	4 120 587	3 752 051
Abaqulusi	41 614 863	24 728 236	34 756 704	22 339 137
Ulundi	6 649 231	7 399 050	18 127 090	29 527 127
Umkhanyakude District	16 317 685	9 988 064	15 573 381	10 851 760
Umdlathuze	76 965 872	65 803 433	68 341 796	68 341 796
Umlalazi	7 919 879	6 965 887	9 157 588	7 397 797
Mthonjaneni	2 489 061	1 445 470	2 584 545	1 418 613
Nkandla	2 963 101	2 677 869	4 824 639	4 068 073

MUNICIPALITY	2019/2020		2020/2021	
	Electricity Losses (R)	Electricity Losses (KL)	Electricity Losses (R)	Electricity Losses (KL)
Mandeni	1 564 312	-	-	-
Kwadukuza	152 560 007	137 297 168	181 211 586	153 728 734
Greater Kokstad	15 447 877	13 114 761	21 592 044	11 994 247
Ethekwini	762 000 000	811 471 031	1 223 000 000	1 221 950 037
Total	1 471 625 799	1 977 159 817	2 117 159 557	2 075 632 408

Data Source: Municipal Finance – 2020/2021 AFS

3.2.6. WASTE MANAGEMENT

- KZN municipalities have indicated challenges in identifying and obtaining land for new waste disposal sites. This is due to the fact that they do not own adequate land and that the available sites need to be purchased from private land owners.
- Landfill sites in KZN were audited where the following indicators were assessed: Licence; Operating plan; Access and access control; Register; Containment barrier (liner); Controlled disposal; Cover; Equipment; Personnel; Leachate management; Storm-water management; Groundwater monitoring; Audits; Nuisance; Monitoring committee; Waste Information; and Recycling facility.
- The following challenges have been prevalent amongst most operational landfills:
 - Poor operational management of the sites,
 - Poor accessibility to the landfill and lack of controls (security at the gates)
 - Waste is not screened at the gates, thus accepting all waste types
 - Non- functional weighbridges only estimations of waste volumes are recorded
 - No Containment barrier liners, covering and compaction of waste on site.
 - Ground water monitoring not conducted, and no leachate control systems to drain leachate.
- The overall compliance per landfill site is reflected in the table below:

TABLE 11: WASTE MANAGEMENT

Landfill Site	Percentage Compliance
Ugu District	
Harding Landfill Site	75%
Humberdale Landfill Site	50%
Oatlands Landfill Site	80%
uMgungundlovu District	
Richmond Landfill Site	36%
Curry's Post Landfill Site	47%
New England Road Landfill Site	31%
Mpofana Landfill Site	33%
Impendle Landfill Site	25%
Uthukela District	
Indaka Disposal Site	3%
Acaciavale Landfill Site	36%
Emtshezi Landfill Site	31%
Okhahlamba Dump Site	36%
Ezakheni Waste Disposal Site	50%
Broomcliff Waste disposal site	83%
Umzinyathi District	

Landfill Site	Percentage Compliance
Glencoe Landfill Site	81%
Nondweni Landfill Site	55%
Pomeroy Landfill Site	58%
Amajuba District	
Newcastle Landfill Site	94%
Dannhauser Landfill Site	44%
Emadlangeni Landfill Site	44%
Zululand District	
eDumbe dumpsite	No landfill site - only dump site
Nongoma dumpsite	No landfill site - only dump site
uPhongolo Landfill Site	No landfill site - only dump site
Vryheid Landfill Site	No landfill site - only dump site
Babanango Landfill Site	No landfill site - only dump site
Umkhanyakude District	
Nordale Landfill Site	61%
Hlabisa Landfill Site	11%
Big 5 Hlabisa Landfill Site	6%
Mkuze Disposal Site	44%
Mbazwana Landfill Site	44%
Manguzi Landfill Site	67%
King Cetshwayo District	
King Cetshwayo Landfill Site	89%
Nkandla Landfill Site	75%
Ilembe District	
SAPPI Tugela (private)	94%
Dolphin Coast Landfill	100%
Harry Gwala District	
Shayamoya Landfill Site	Closed%
Creighton Landfill Site	33%
Bulwer Landfill Site	36%
Mankofu Dumpsite	28%
Kransfontein	78%
Ethekwini	
Mariannhill Landfill Site	89%
Buffelsdraai Landfill Site	69%
iLovu	84%

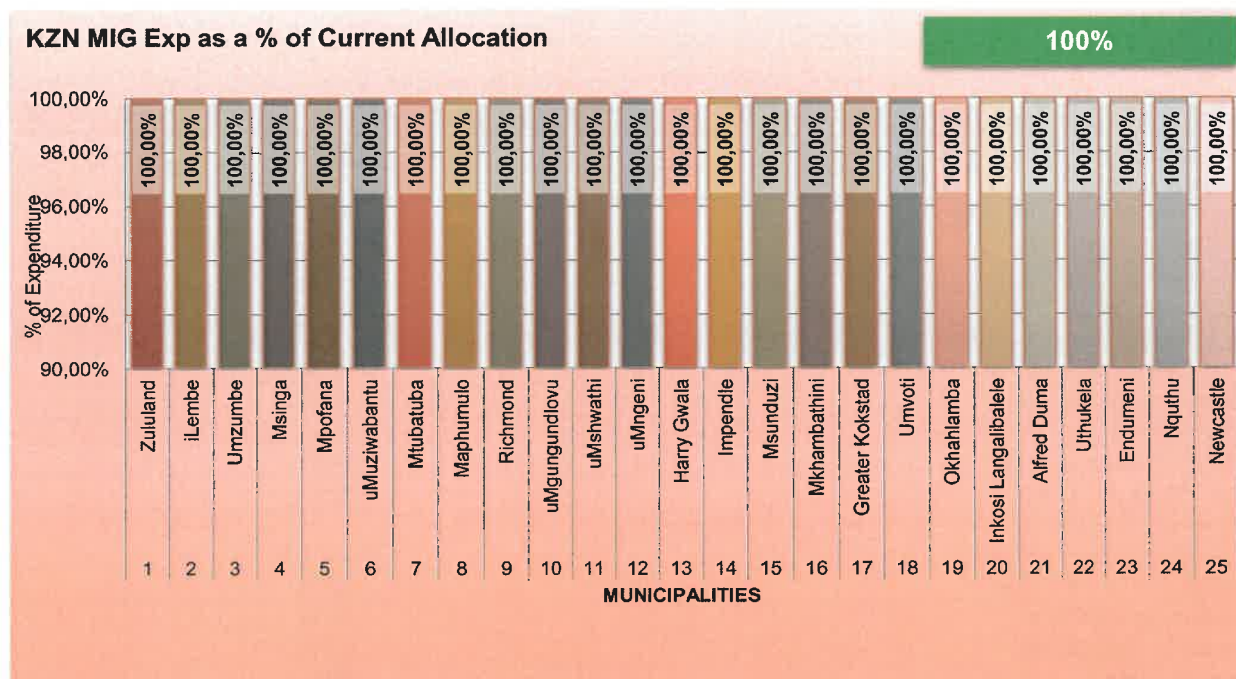
Data Source: State of LG Report

3.2.7. MIG EXPENDITURE

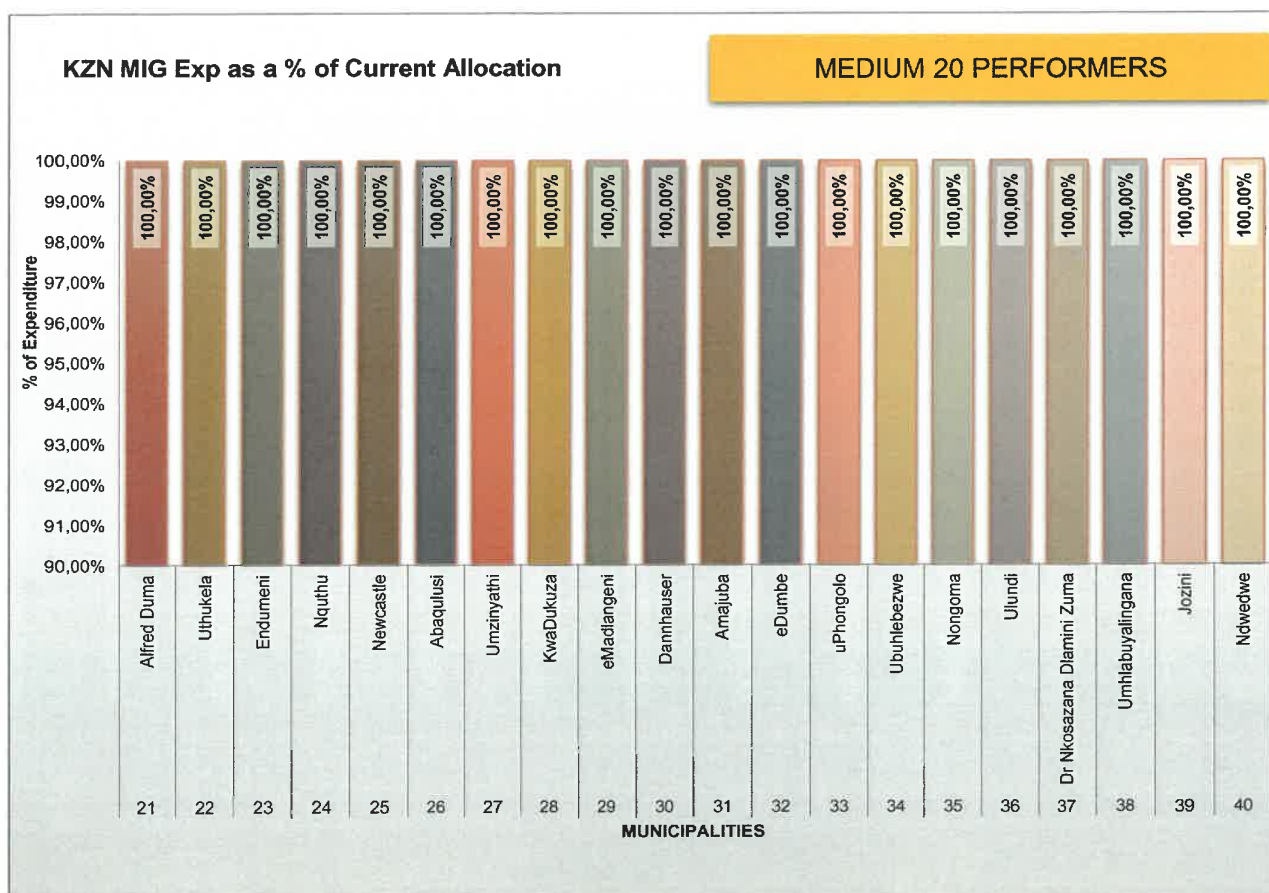
The Municipal Infrastructure Grant (MIG) is a conditional grant that is allocated to a municipality from National Government from national funds. The MIG grant can only be used for capital investment and cannot be used to finance operating expenditure.

The information provided on the tables below indicate the MIG Expenditure and performance of the Municipalities in this regard:

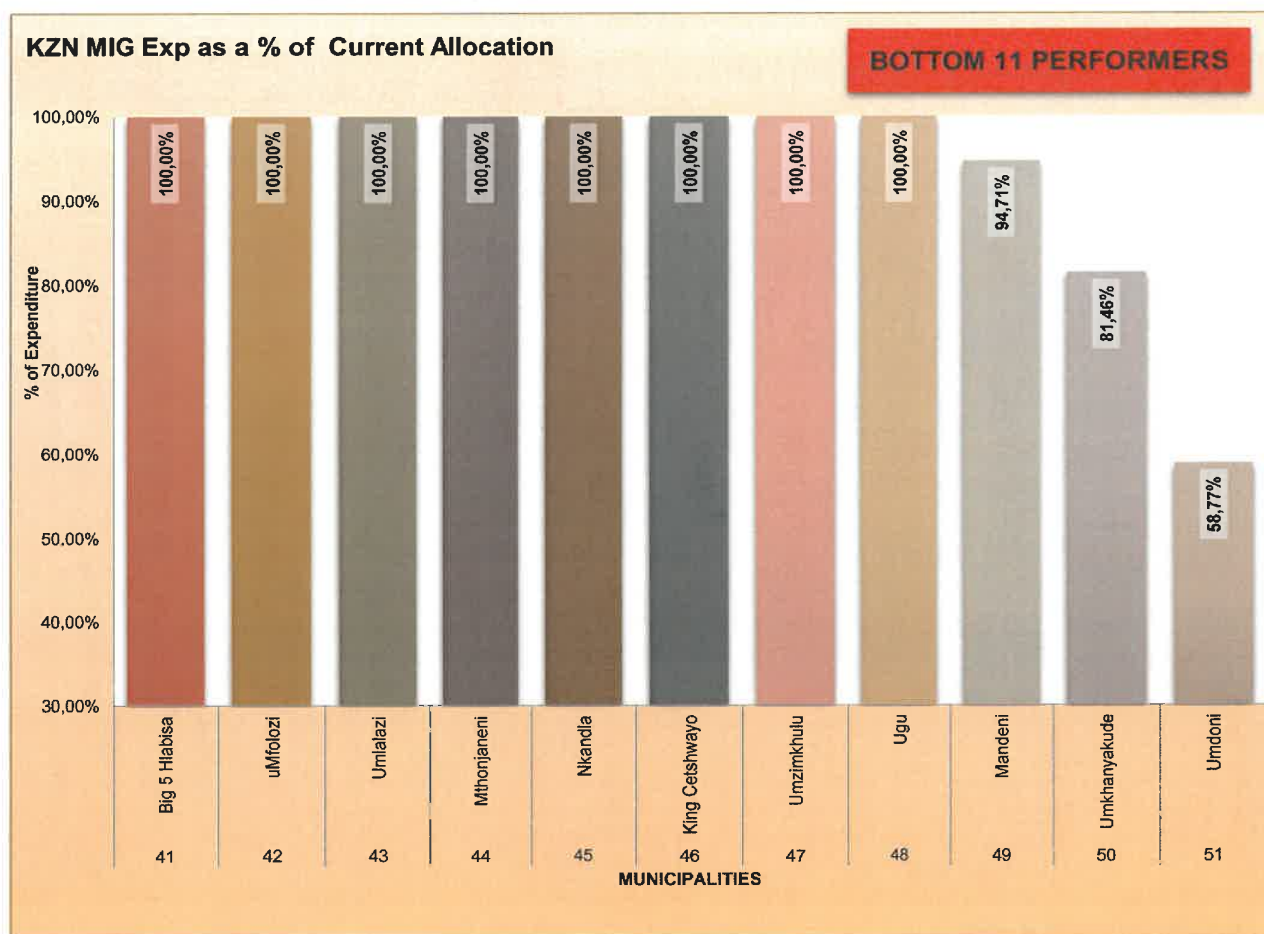
FIGURE 2: MIG EXPENDITURE – BEST PERFORMERS



Data Source: MIG Report

FIGURE 3: MIG EXPENDITURE – MEDIUM PERFORMERS

Data Source: MIG Report

FIGURE 4: MIG EXPENDITURE – BOTTOM PERFORMERS

Data Source: MIG Report

3.3. KPA 3: LOCAL ECONOMIC DEVELOPMENT

Local Economic Development is intended to increase local economic growth, stimulate job creation and development initiatives within municipal localities throughout the country. The indicators below were utilized to assess the programme of LED within the Municipality.

3.3.1. ESTABLISHMENT OF MUNICIPAL LED FORUMS

This indicator measures the establishment and frequency of Municipal LED Forums held as part of IGR in the crafting, implementation of Municipal LED Strategies and communication with Stakeholders. The norm is at least four (4) Forums in a year. Almost all municipalities in the province reported that their LED Forums had been established.

3.3.2. AGE ANALYSIS (UPDATING) OF THE MUNICIPAL LED STRATEGIES

This indicator assesses validity of municipalities LED Strategies in terms of the latest date by which they were last reviewed and adopted. It also tracks the vintage of Municipal LED Strategies as a key component of the Integrated Development Plan which has a 5-year cycle. A majority of the municipalities in the province reported that their LED Strategies were still within the 5 years validity period during the 2020/21 financial year.

3.3.3. JOBS CREATED AND MAINTAINED THROUGH EPWP, CWP AND OTHER RELATED PROGRAMS

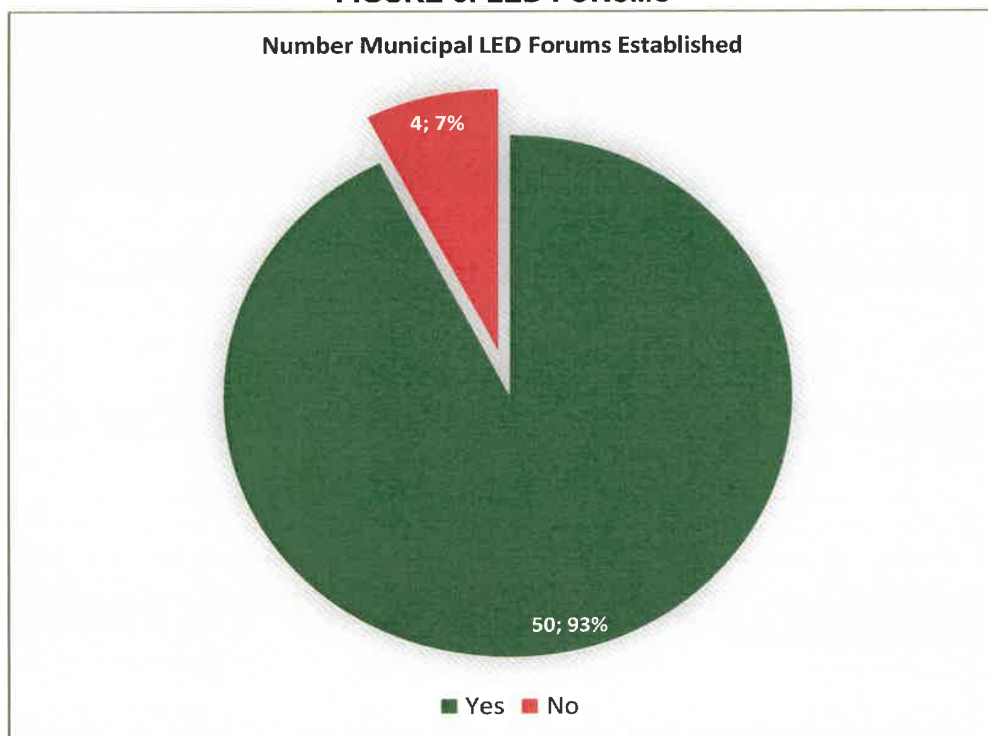
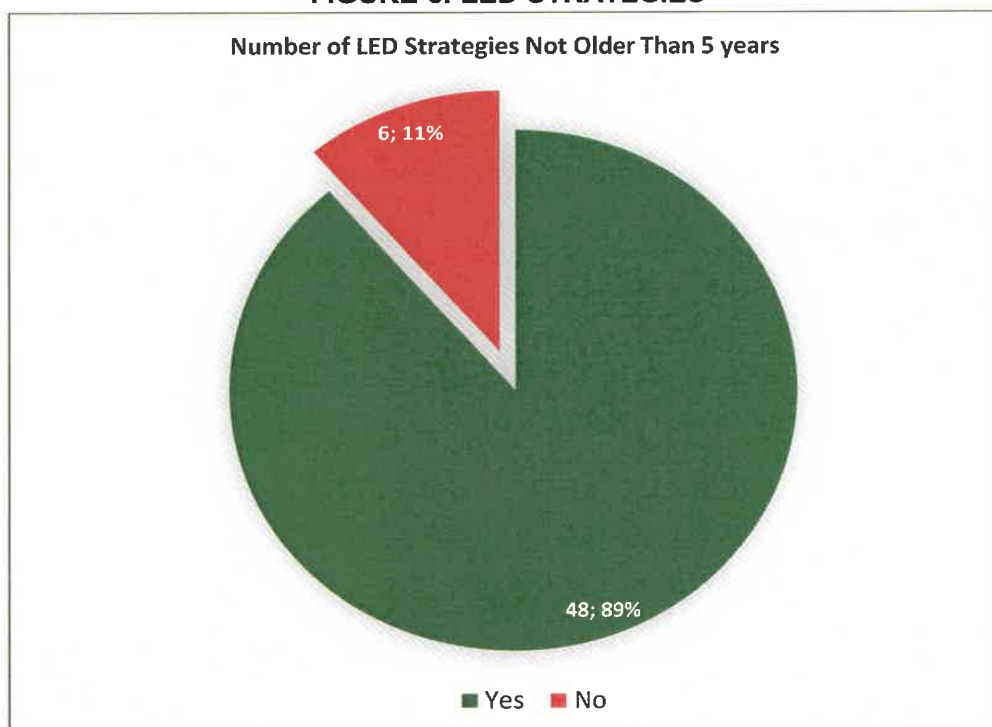
The Expanded Public Works & Community Work Programmes are government initiatives aimed at tackling poverty and unemployment. The programmes provide an employment safety net by giving participants a minimum number of regular days of work, typically two days a week or eight days a month, thus providing a predictable income stream. These programmes are not regarded as an employment solution, but are designed as an employment safety net, for participants. During the 2020/21 financial year, all Municipalities in the Province reported that a number of jobs were created through these programmes.

TABLE 3: LOCAL ECONOMIC DEVELOPMENT

Municipality	2020-2021		
	Establishment of Municipal LED Forum	Existence of a Municipal LED Strategy not older than 5 years and adopted by Council	No. of work opportunities created through EPWP, CWP and other infrastructure programmes
Ugu District	Yes	Yes	1 409
Umdoni	Yes	Yes	1 819
Umzumbe	Yes	Yes	1 561
Umuziwabantu	Yes	Yes	5 326
Ray Nkonyeni	Yes	Yes	8 519
Umgungundlovu District	*	No	2 059
Umshwathi	Yes	Yes	957
Umgengi	Yes	Yes	964
Mpofana	Yes	Yes	2 058
Impendle	Yes	No	3 119
Msunduzi	Yes	Yes	2 361
Mkhambathini	Yes	Yes	2 653
Richmond	Yes	Yes	1 239
Uthukela District	Yes	Yes	3 455
Alfred Duma	Yes	Yes	4 125
Inkosi Langalibalele	Yes	Yes	3 281
Okhahlamba	Yes	Yes	2 137
Umzinyathi District	Yes	Yes	2 760
Endumeni	Yes	Yes	1 268
Nquthu	Yes	Yes	2 669
Msinga	Yes	Yes	9 434
Umvoti	Yes	Yes	3 090
Amajuba District	Yes	Yes	1 273
Newcastle	Yes	Yes	2 721
Emadlangeni	No	Yes	2 262
Dannhauser	No	No	2 221
Zululand District	Yes	Yes	11 063
Edumbe	Yes	Yes	2 487
Uphongolo	Yes	Yes	4 406
Abaqulusi	Yes	Yes	2 668
Nongoma	Yes	Yes	4 162
Ulundi	Yes	Yes	1 497
Umkhanyakude District	Yes	Yes	3 981
Umhlabuyalingana	Yes	Yes	7 077
Jozini	Yes	Yes	7 793
Big five Hlabisa	Yes	Yes	915
Mtubatuba	Yes	Yes	4 462
King Cetshwayo District	Yes	Yes	3 911
uMfolozi	Yes	Yes	1 568
Umhlathuze	Yes	Yes	3 484
Umlalazi	Yes	Yes	3 310

Municipality	2020-2021		
	Establishment of Municipal LED Forum	Existence of a Municipal LED Strategy not older than 5 years and adopted by Council	No. of work opportunities created through EPWP, CWP and other infrastructure programmes
Mthonjaneni	Yes	Yes	2 233
Nkandla	Yes	No	5 041
Ilembe District	Yes	Yes	6344
Mandeni	Yes	Yes	3166
KwaDukuza	Yes	No	1361
Ndwedwe	Yes	Yes	3514
Maphumulo	Yes	Yes	2301
Harry Gwala District	Yes	Yes	4 251
Dr Nkosazana Dlamini Zuma	Yes	Yes	2 657
Greater Kokstad	No	Yes	3 824
Ubuhlebezwe	Yes	Yes	5 184
Umzimkhulu	Yes	Yes	2 238
Ethekwini	Yes	No	126 870

Data Source: Municipal Assessment

FIGURE 5: LED FORUMS**FIGURE 6: LED STRATEGIES**

3.4. KPA 4: FINANCIAL VIABILITY AND MANAGEMENT

Municipal Finance Management Act (Act No.56 of 2003) (MFMA) obliges all three spheres of government to be transparent about their budgets and financial affairs. This Act provides municipalities with guidance for effective financial systems in order for them to maximise their revenue potential and to effectively and transparently manage their financial obligations. It is aimed at ensuring that municipalities are more accountable, more financially stable and thus better capable of delivering services to all its residents, customers, users and investors. It is further aimed at making managers more accountable by introducing regular and consistent reporting requirements.

3.4.1. ASSESSMENT IN TERMS OF AUDITOR GENERAL (AG)

- In its annual audits, the Auditor-General of South Africa (AGSA) examines the following aspects:
- Fair presentation and absence of material misstatements in financial statements
- Reliable and credible performance information for purposes of reporting on predetermined performance objectives
- Compliance with all legislation governing financial matters.

The audited institution achieves a clean audit when their financial statements are unqualified, with no reported audit findings in respect of either reporting on predetermined objectives or compliance with legislation.

TABLE 13: AUDITOR GENERAL OPINIONS (2020/2021)

AUDIT OUTCOME	IMPROVED (8)	UNCHANGED (44)		REGRESSED (2)	
Unqualified with no findings (3)	<ul style="list-style-type: none"> King Cetshwayo District 	<ul style="list-style-type: none"> Okhahlamba Umhlathuze 			
Unqualified with findings (35)	<ul style="list-style-type: none"> Zululand Big Five Hlabisa Ubuhlebezwe Umdoni Msunduzi 	<ul style="list-style-type: none"> Ethekwini Umzumbe Richmond Msinga Umvoti Newcastle Nongoma Impendle Jozini Mfolozi 	<ul style="list-style-type: none"> Ulundi Umhlabuyalingana Dr. Nkosazana Dlamini Zuma Mthonjaneni Alfred Duma Umuziwabantu Mkhambathini Umgungundlovu Umlalazi 	<ul style="list-style-type: none"> KwaDukuza Ndwedwe Harry Gwala Greater Kokstad Umzimkhulu Ray Nkonyeni uPhongolo Maphumulo 	<ul style="list-style-type: none"> Nkandla Ilembe Mandeni
Qualified (13)	<ul style="list-style-type: none"> Amajuba Umzinyathi 	<ul style="list-style-type: none"> Mpofana Uthukela Abaqulusi eDumbe 	<ul style="list-style-type: none"> Mtubatuba Emadlangeni Dannhauser 	<ul style="list-style-type: none"> Umngeni Ugu 	<ul style="list-style-type: none"> Umshwathi Endumeni
Disclaimer (3)		<ul style="list-style-type: none"> Nquthu Inkosi Langalibalele 		<ul style="list-style-type: none"> Umkhanyakude 	

TABLE 14: AUDIT OUTCOMES COMPARISON

Municipality	Outcome 2017/2018	Outcome 2018/2019	Outcome 2019/2020	Outcome 2020/2021	Movement 19/20 & 20/21
Ethekwini	Unqualified	Unqualified	Unqualified	Unqualified	No change
Ugu District	Adverse	Qualified	Qualified	Qualified	No change
Umdoni	Unqualified	Unqualified	Qualified	Unqualified	Improvement
Umdumbe	Unqualified	Unqualified	Unqualified	Unqualified	No change
Umuziwabantu	Unqualified	Unqualified	Unqualified	Unqualified	No change
Ray Nkonyeni	Unqualified	Unqualified	Unqualified	Unqualified	No change
Umgungundlovu District	Qualified	Qualified	Unqualified	Unqualified	No change
Umshwathi	Unqualified	Qualified	Unqualified	Qualified	Regression
Umnjeni	Unqualified	Qualified	Qualified	Qualified	No change
Mpofana	Disclaimer	Disclaimer	Qualified	Qualified	No change
Impendle	Qualified	Qualified	Unqualified	Unqualified	No change
Msunduzi	Adverse	Qualified	Qualified	Unqualified	Improvement
Mkhambathini	Unqualified	Unqualified	Unqualified	Unqualified	No change
Richmond	Adverse	Qualified	Unqualified	Unqualified	No change
Uthukela District	Qualified	Qualified	Qualified	Qualified	No change
Alfred Duma	Qualified	Unqualified	Unqualified	Unqualified	No change
Okhahlamba	Clean Audit	Clean Audit	Clean Audit	Clean Audit	No change
Inkosi Langalibalele	Adverse	Adverse	Disclaimer	Disclaimer	No change
Umzinyathi District	Adverse	Disclaimer	Disclaimer	Qualified	Improvement
Endumeni	Unqualified	Unqualified	Qualified	Qualified	No change
Nquthu	Unqualified	Unqualified	Disclaimer	Disclaimer	No change
Msinga	Unqualified	Unqualified	Unqualified	Unqualified	No change
Umvoti	Unqualified	Unqualified	Unqualified	Unqualified	No change
Amajuba District	Qualified	Qualified	Disclaimer	Qualified	Improvement
Newcastle	Unqualified	Unqualified	Unqualified	Unqualified	No change
Emadlangeni	Unqualified	Unqualified	Qualified	Qualified	No change
Dannhauser	Qualified	Qualified	Qualified	Qualified	No change
Zululand District	Qualified	Qualified	Qualified	Unqualified	Improvement
Edumbe	Unqualified	Qualified	Qualified	Qualified	No change
Uphongolo	Unqualified	Unqualified	Unqualified	Unqualified	No change
Abaqulusi	Qualified	Unqualified	Qualified	Qualified	No change
Nongoma	Adverse	Unqualified	Unqualified	Unqualified	No change
Ulundi	Unqualified	Unqualified	Unqualified	Unqualified	No change
Umkhanyakude District	Qualified	Qualified	Adverse	Disclaimer	Regression
Umhlalazini	Unqualified	Unqualified	Unqualified	Unqualified	No change
Jozini	Unqualified	Qualified	Unqualified	Unqualified	No change
Hlabisa Big Five	Qualified	Qualified	Qualified	Unqualified	Improvement
Mtubatuba	Unqualified	Qualified	Qualified	Qualified	No change
King Cetshwayo District	Qualified	Unqualified	Unqualified	Clean Audit	Improvement
Mfolozi	Unqualified	Unqualified	Unqualified	Unqualified	No change
Umhlathuze	Unqualified	Unqualified	Clean Audit	Clean Audit	No change
Umlalazi	Unqualified	Unqualified	Unqualified	Unqualified	No change
Mthonjaneni	Unqualified	Unqualified	Unqualified	Unqualified	No change
Nkandla	Unqualified	Unqualified	Unqualified	Unqualified	No change
Ilembe District	Unqualified	Unqualified	Unqualified	Unqualified	No change

Municipality	Outcome 2017/2018	Outcome 2018/2019	Outcome 2019/2020	Outcome 2020/2021	Movement 19/20 & 20/21
Mandeni	Unqualified	Unqualified	Unqualified	Unqualified	No change
Kwadukuza	Unqualified	Unqualified	Unqualified	Unqualified	No change
Ndwedwe	Unqualified	Unqualified	Unqualified	Unqualified	No change
Maphumulo	Unqualified	Unqualified	Unqualified	Unqualified	No change
Harry Gwala District	Qualified	Unqualified	Unqualified	Unqualified	No change
Dr Nkosazana Dlamini Zuma	Unqualified	Unqualified	Unqualified	Unqualified	No change
Greater Kokstad	Unqualified	Unqualified	Unqualified	Unqualified	No change
Ubuhlebezwe	Qualified	Qualified	Qualified	Unqualified	Improvement
Umzimkhulu	Unqualified	Qualified	Unqualified	Unqualified	No change

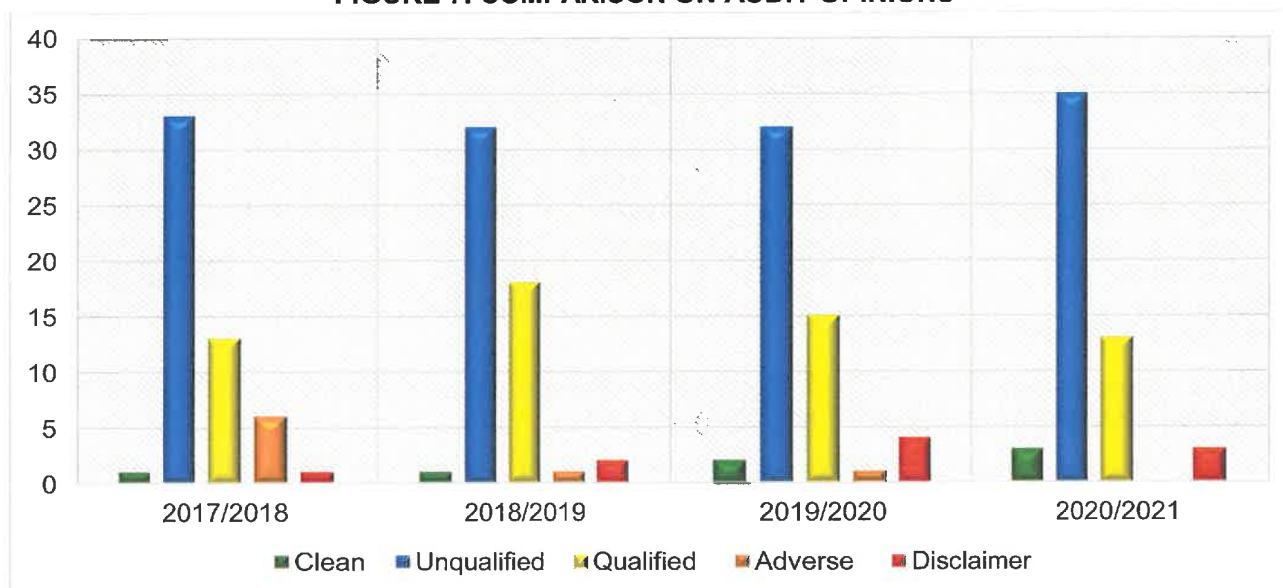
Data Source: KZN COGTA S131 Report

The table above provides the audit opinion per municipality over the past four years and the movement in the audit opinion when compared to the 2019/2020 year.

- Three Municipality achieved clean audits Okhahlamba LM, Umhlathuze LM and King Cetshwayo District Municipality
- Okhahlamba has maintained a clean audit is for the past four years (2017/2018, 2018/2019, 2019/2020 and 2020/2021); and Umhlathuze has maintained a clean audit is for the past two years (2019/2020 and 2020/2021);
- There were thirty-five (35) unqualified audits with findings;
- Thirteen (13) municipalities received qualified audits;
- There were three disclaimers and no adverse opinions, indicating an improvement compared to the four Disclaimers and one Adverse in the previous year.

TABLE 15: COMPARISON OF AUDIT OPINIONS

Year	Clean Audit	Unqualified	Qualified	Adverse	Disclaimer
2017/2018	1	33	13	6	1
2018/2019	1	32	18	1	2
2019/2020	2	32	15	1	4
2020/2021	3	35	13	0	3

FIGURE 7: COMPARISON ON AUDIT OPINIONS

- The number of Clean audits received improved during the 2019/2020 and 2020/2021 years;
- Unqualified audits remained the same at 32 during 2018/2019 and 2019/2020 and improved to 35 during the 2020/2021 year;
- Qualified audits decreased from 18 during 2018/2019 to 15 during 2019/2020 and a decreased even further to 13 during the 2020/2021 year;
- Adverse opinions decrease from three to nil;
- Disclaimer opinion also decrease from four (4) municipalities in 2019 /2020 to three (3) in 2020/2021 FY;
- Eight (8) municipalities improved overall namely;
 - Umdoni
 - Msunduzi
 - Umzinyathi
 - Amajuba
 - Zululand
 - Hlabisa Big Five
 - King Cetshwayo District Municipality
 - Ubuhlebezwe Municipality
- Forty-Four (44) remained unchanged;
- Two (2) municipalities regressed overall namely; Umshwathi; and Umkhanyakude. Umshwathi regressed from an Unqualified to a Qualified opinion, whilst Umkhanyakude regressed from an Adverse to a Disclaimer opinion.

Common Findings during the Audit

The following aspects have had a major impact on the 2020/2021 audit outcomes and were the most prevalent issues identified across all municipalities.

- Annual Financial Statements;
- Unauthorized, Irregular, Fruitless and Wasteful expenditure;
- Consequence management;
- Material debt impairment;
- Completeness of revenue from exchange and non-exchange transactions;
- Material losses- Water and Electricity;
- Procurement and Contract Management;
- Asset management;
- Performance Management; and
- Internal controls.

3.4.2. DEBTORS MANAGEMENT

- It should be noted that disclosing consumer debt by customer group, in the annual financial statements, is not a mandatory disclosure requirement. A total of 14 municipalities have however elected to disclose fully debt by customer group. Four municipalities partially disclosed debt by customer group.
- Based on this disclosure, at a Provincial level, the debt owed to these municipalities as at 30 June 2021 was R12.17 billion.
 - Households were the largest debtors at R9.12 billion or 74.93% of the total debt.
 - Businesses owed municipalities R1.96 billion or 16.14% of the debt.
 - Government owed 7.68% (R935.01 million).
 - The category "Other" owed the least at R151.00 million (1.24%).
- The Table 30 below reflects the breakdown of debt by customer group as at 30 June 2021.

TABLE 16: DEBTORS MANAGEMENT

Municipality	Households	Business	Government	Other	TOTAL
Ugu District	687 048 507	119 141 736	35 840 103	0	842 030 346
Umdoni	0	0	0	29 127 385	29 127 385
Umzumbe	6 092 690	5 608 501	21 643 585	0	33 344 776
Umuziwabantu	0	0	0	39 236	39 236
Ray Nkonyeni	280 709 078	86 291 339	30 335 840	0	397 336 257
Umgungundlovu District	945 875 326	67 420 788	37 142 611	0	1 050 438 725
Umshwathi	53 215 173	37 409 743	50 878 826	4 262 488	145 766 230
Umgweni	0	0	0	0	0
Mpofana	0	0	0	0	0
Impendle	753 112	224 963	3 819 784	1 628 899	6 426 758
Msunduzi	3 081 312 571	513 646 221	103 159 455	0	3 698 118 247
Mkhambathini		0	0	0	
Richmond	15 971 776	2 357 628	22 749 113	6 839 516	47 918 033
Uthukela District	557 893 136	49 139 546	43 342 997	0	650 375 679
Alfred Duma	89 057 501	66 189 394	0	13 543 800	168 790 695

Municipality	Households	Business	Government	Other	TOTAL
Inkosi Langalibalele	0	0	0	0	
Okhahlamba	19 470 502	8 941 273	20 351 161	33 182 352	81 945 288
Umzinyathi District	294 617 355	47 107 039	40 042 589	0	381 766 983
Endumeni	110 820 804	22 113 865	21 713 276	0	154 647 945
Nqutu	0	0	0	0	0
Msinga	10 299 252	20 310 449	22 555 141	0	53 164 842
Umvoti	0	0	0	0	0
Amajuba District	114 872 944	8 500 283	9 079 007	1 441 805	133 894 039
Newcastle	1 109 091 239	167 567 676	14 068 473	0	1 290 727 388
Emadlangeni	6 360 000	3 067 000	11 881 000	33 162 882	54 470 882
Dannhauser	34 835 792	202 000	14 383 724	0	49 421 516
Zululand District	125 010 755	10 588 141	17 797 666	0	153 396 562
eDumbe	123 300 937	15 934 976	24 014 986	0	163 250 899
uPhongolo	0	0	0	0	0
Abaqulusi	0	0	0	0	0
Nongoma	13 818 974	19 693 229	17 494 206	3 265 358	54 271 767
Ulundi	0	0	0	0	0
Umkhanyakude District	102 831 879	50 913 749	29 712 505	0	183 458 133
Umhlabuyalingana	2 466 092	23 232 028	27 746 704	695 660	54 140 484
Jozini	42 140 038	41 782 700	77 002 484	0	160 925 222
Big Five Hlabisa	23 535 647	24 901 493	2 661 492	1 003 814	52 102 446
Mtubatuba	0	0	0	0	0
King Cetshwayo District	67 010 385	12 704 284	9 635 074	0	89 349 743
Umfolozi	3 618 210	6 413 009	6 498 525	0	16 529 744
Umhlathuze	106 442 840	290 405 775	3 893 216	0	400 741 831
Umlalazi	49 823 376	9 204 671	17 354 849	1 586 813	77 969 709
Mthonjaneni	9 210 204	4 788 986	14 853 539	0	28 852 729
Nkandla	14 436 880	6 065 594	23 346 729	9 331 803	53 181 006
Ilembe District	502 950 368	20 737 002	25 961 520	10 329 682	559 978 572
Mandeni	11 988 244	9 512 390	5 395 143	1 560 718	28 456 495
Kwadukuza	278 741 575	148 270 556	94 626 930	0	521 639 061
Ndwedwe		2 086 624	16 681 236	0	18 767 860
Maphumulo	0	0	0	0	0
Harry Gwala District	206 617 520	14 424 539	10 136 348	0	231 178 407
Dr Nkosazana Dlamini Zuma					0
Greater Kokstad	14 581 853	24 496 873	3 542 836	0	42 621 562
Ubuhlebezwe					0
Umzimkulu	438 253	2 222 645	3 668 691	195	6 329 784
Ethekwini					0
Total	9 117 260 788	1 963 618 708	935 011 364	151 002 406	12 166 893 266

Data Source: Municipal Finance – 2020/2021 AFS

3.4.3. DEBTORS COLLECTION RATE

- The collection rate of a municipality indicates the level or rate at which customers are making payments. Assessing the collection ratio provides an indication of the performance against the quality of revenue management which is a reflection of the ability to set affordable tariffs and bill correctly and the quality of credit control which is to ensure that what is billed is collected. The formula used to determine the collection rate is actual collections as a percentage of billed revenue. It must be noted that this formula does not account for increases and decreases in debt nor bad debts written off. The general acceptable norm for collection rates as per MFMA circular 71 is 95% or more.
- Fourteen (14) municipalities had a collection rate that met the standard and 40 municipalities were below the norm.
- The table below shows the collection rate per municipality based on data extracted from the audited annual financial statements.

TABLE 17: DEBTORS COLLECTION RATE

Municipality	Revenue Billed	Revenue Collected	Collection Rate
Ugu District	473 566 936,00	282 079 131,00	60%
Umdoni	133 992 711,00	106 126 262,00	79%
Umzumbe	8 217 164,00	438 075,00	5%
Umuziwabantu	87 269 299,00	71 680 880,00	82%
Ray Nkonyeni	768 913 372,00	675 483 385,00	88%
Umgungundlovu District	361 294 919,00	156 908 817,00	43%
Umshwathi	60 569 819,00	122 177 163,00	202%
Umgweni	337 041 811,00	321 484 300,00	95%
Mpofana	80 623 768,00	79 461 367,00	99%
Impendle	7 621 008,00	6 475 906,00	85%
Msunduzi	4 677 267 419,00	4 093 597 934,00	88%
Mkhambathini	28 345 198,00	28 538 580,00	101%
Richmond	27 307 867,00	19 338 132,00	71%
Uthukela District	400 502 324,00	125 378 597,00	31%
Alfred Duma	682 310 022,00	558 896 337,00	82%
Nkosi Langalibalele	354 931 645,00	351 066 759,00	99%
Okhahlamba	54 702 831,00	35 962 739,00	66%
Umzinyathi District	113 165 129,00	30 825 514,00	27%
Endumeni	265 465 011,00	223 557 132,00	84%
Nqutu	63 016 232,00	105 578 617,00	168%
Msinga	26 515 122,00	8 605 864,00	32%
Umvoti	152 798 160,00	153 770 414,00	101%
Amajuba District	31 224 640,00	14 011 954,00	45%
Newcastle	1 387 580 666,00	1 083 861 952,00	78%
Emadlangeni	44 592 165,00	35 863 738,00	80%
Dannhauser	25 553 361,00	32 232 923,00	126%
Zululand District	61 188 432,00	33 847 368,00	55%
eDumbe	60 466 339,00	43 463 736,00	72%
uPhongolo	130 740 319,00	90 439 737,00	69%
Abaqulusi	412 976 416,00	381 893 338,00	92%

Municipality	Revenue Billed	Revenue Collected	Collection Rate
Nongoma	33 462 021,00	32 273 452,00	96%
Ulundi	181 365 559,00	172 165 622,00	95%
Umkhanyakude District	46 148 804,00	15 164 678,00	33%
Umlabuyalingana	27 706 582,00	20 540 316,00	74%
Jozini	51 399 857,00	27 827 788,00	54%
Big Five Hlabisa	34 623 893,00	26 098 510,00	75%
Mtubatuba	86 222 266,00	34 050 670,00	39%
King Cetshwayo District	99 700 434,00	95 236 207,00	96%
Umfolozo	26 207 629,00	24 327 229,00	93%
Umlathuze	2 879 046 248,00	2 637 824 114,00	92%
Umlalazi	176 115 609,00	156 513 370,00	89%
Mthonjaneni	50 718 445,00	36 965 458,00	73%
Nkandla	68 624 289,00	53 110 565,00	77%
Ilembe District	291 787 516,00	313 144 886,00	107%
Mandeni	101 201 274,00	111 994 673,00	111%
Kwadukuza	1 566 765 493,00	1 539 992 236,00	98%
Ndwedwe	20 591 563,00	14 886 209,00	72%
Maphumulo	21 161 217,00	7 705 954,00	36%
Harry Gwala District	68 281 666,00	50 519 634,00	74%
Dr Nkosazana Dlamini Zuma	47 427 034,00	37 115 539,00	78%
Greater Kokstad	290 509 957,00	333 011 329,00	115%
Ubuhlebezwe	32 326 968,00	21 061 522,00	65%
Umzimkulu	17 585 299,00	15 577 545,00	89%
Ethekwini	34 723 237 000,00	31 687 724 000,00	91%

Data Source: Municipal Finance – 2020/2021 AFS

3.4.4. UNAUTHORIZED, IRREGULAR, FRUITLESS AND WASTEFUL EXPENDITURE

The table below provides detail of amounts of unauthorized, irregular, fruitless and wasteful expenditure incurred per municipality.

■ Unauthorized Expenditure

A total of twenty-five (25) municipalities, previously thirty-five (35), incurred unauthorized expenditure which is an indication of a combination of improvements on the part of the municipalities. Factors contributing to unauthorized expenditure range from poor or under-budgeting, failure to strictly implement the budget and a lack of budgetary control and financial discipline by these municipalities. Unauthorized expenditure normally arises from overspending of municipal budgets, which should be addressed through an adjustment budget or special adjustment budget(s) as per MFMA Municipal Budget and Reporting Regulations (MBRR), UIFW Framework and MFMA Treasury Circular 68. During the past two financial years, unforeseen expenditure arising from the COVID-19 pandemic was also not budgeted for and contributed to unauthorized expenditure.

■ Fruitless and Wasteful Expenditure

Forty-five (45) out of 54 municipalities incurred fruitless and wasteful expenditure during 2020/2021 financial year, previously forty-five (45), in the province incurred this type of expenditure. This type of expenditure normally arises from incurring expenditure in vain, which could have been prevented had reasonable care taken, for example, interest or penalties on late payments, goods or services paid for where value for money was not derived.

■ Irregular Expenditure

Irregular expenditure was incurred by fifty-two (52) out of 54 municipalities in the province during 2020/2021 financial year, previously fifty-one (51). The analysis of the Auditor General findings on irregular expenditure is primarily around non-compliance and contravention of the supply chain management regulations, for example, failure to obtain 3 quotations, poor contract management, flaws in bidding processes during procurement or tender processes, which are symptoms of poor expenditure management as a result of failing to comply with MFMA s62(1)(d).

TABLE 18: UNAUTHORIZED, IRREGULAR, FRUITLESS AND WASTEFUL EXPENDITURE

Municipality	Unauthorized Expenditure (R)		Irregular Expenditure (R)		Fruitless & Wasteful (R)	
	2019/2020	2020/2021	2019/2020	2020/2021	2019/2020	2020/2021
Ugu District	306690115	252414680	272675368	177751802	11049603	14101849
Umdoni	61388521	16930064	103995936	91640629	4204633	11192174
Umkumbe	0	0	71891472	60778479	103028	11729
Umuziwabantu	9000	0	5998224	26391122	6839	87847
Ray Nkonyeni	0	0	17551723	31850292	169001	171467

Municipality	Unauthorized Expenditure (R)		Irregular Expenditure (R)		Fruitless & Wasteful (R)	
	2019/2020	2020/2021	2019/2020	2020/2021	2019/2020	2020/2021
Umgungundlovu District	182429395	86575122	27079907	13748963	283278	294881
Umshwathi	0	0	0	1323591	0	0
Umnjeni	124529301	77013198	0	10735765	269583	0
Mpofana	22196074	51943526	32090073	50781957	17938721	635760
Impendle	-	-	3013865	3908548	1150	120
Msunduzi	564658354	920571748	53561826	50657149	7469171	6269071
Mkhambathini	52048	4701195	75912	441012	22961	0
Richmond	11576293	6731230	13563388	22583824	589807	464868
Uthukela District	55812881	62343845	134285885	82826211	1993423	2241839
Alfred Duma	28669442	2026081	847132	51744	914117	514876
Inkosi Langalibalele	73630535	0-	32323995	28845864	1811018	965498
Okhahlamba	2951509	-	23177622	3638879	42754	46308
Umkhanyathi District	-	292553407	298373582	299928152	4285251	276625
Endumeni	7334287	36773658	10594369	1264553	7260	4472
Nqutu	-	-	132467051	214086751	643	33035
Msinga	22640569	24711092	-	808266	132899	28
Umvoti	-	28398078	1829184	1249303	174639	66015
Amajuba District	1100393	64898298	89329552	138713300	2883098	268285
Newcastle	47430	49721318	86886867	96482244	0	12595782
Emadlangeni	14367465	-	8498217	9815780	48184	380
Dannhauser	520904	-	8296627	-	0	0
Zululand District	-	127792209	35711449	17918070	74013	363040
Edumbe	15921271	-	6261175	11756417	370454	37730
Uphongolo	13029713	-	627478	69000	12337	2529
Abaqulusi	64775559	87741863	22513343	80669899	1240197	8061007
Nongoma	34808181	26546551	37298811	17730134	451114	0
Ulundi	-	-	30443752	29117478	14940305	1426141
Umkhanyakude District	45549902	31857680	476828787	193930699	1497615	9784620

48

Municipality	Unauthorized Expenditure (R)		Irregular Expenditure (R)		Fruitless & Wasteful (R)	
	2019/2020	2020/2021	2019/2020	2020/2021	2019/2020	2020/2021
Umhlabyalingana	-	-	31896439	25101864	338170	979402
Jozini	41125334	24286001	34650453	40460908	0	77739
Big Five Hlabisa	39197423	-	15676365	8836899	17510	318024
Mtubatuba	52602726	34402664	159165390	125151565	1424636	2968670
King Cetshwayo District	10475709	20033993	124686471	2768506	14775	860201
Mfolozi	-	9336039	24692602	15596915		15290
Umhlathuze	-	-	52657387	12480823		0
Umlalazi	11177238	-	53438090	35138579		1275
Mthonjaneni	5708265	-	23958412	24345817		201340
Nkandla	2921090	-	1958137	9397515		151098
Ilembe District	-	-	146732255	38465190		4375888
Mandeni	3757348	-	15542874	10342370		166750
Kwadukuza	22092288	17082697	155534671	68753850		0
Ndwedwe	-	-	2335775	-		2896
Maphumulo	-	-	1864351	159540		39888
Harry Gwala District	-	-	70657520	34721871		8198792
Dr Nkosazana Dlamini Zuma	-	-	45679693	11042923		407037
Greater Kokstad	-	-	35738872	49713355		0
Ubuhlebezwe	-	-	193434891	66535421		42296
Umzimkhulu	-	-	5471098	21385537		0
Ethekwini	1778772000	-	1107597000	785129000		9573000

Data Source: Municipal Finance – 2020/2021 AFS

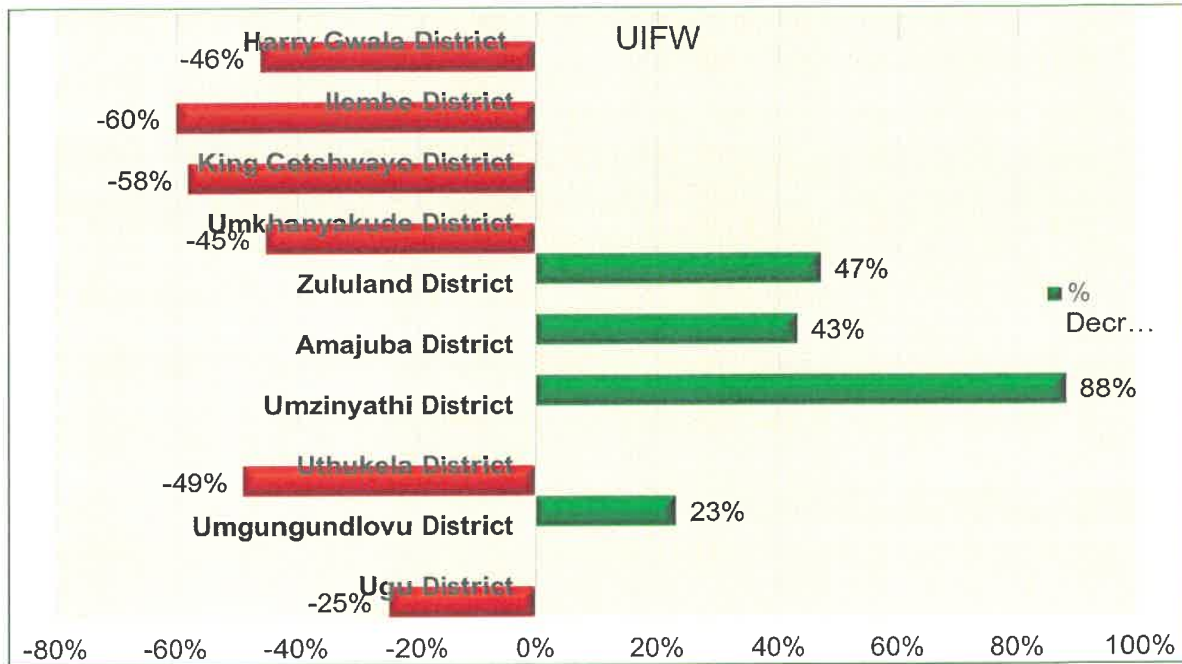
3.4.6. UIFW MOVEMENT PER DISTRICT

- In terms of monetary values, Umgungundlovu District incurred the highest amount in the Province, R1.309 billion registering an increase of approximately R247.980 million or 23%, followed by Umzinyathi District incurring R900.153 million registering an increase of R422.313 million or 88%, then Ugu District incurring R683.322 million however registering a total decrease of R266.411 million or -25%. Umkhanyakude District and Zululand District incurred 498.156 million and R409.232 million respectively in 2020/2021 financial year.
- The below table shows the movement in UIFW as incurred by the Districts, whereby total UIFW in the Province decreased by an overall average of -8%,

TABLE 19: UIFW MOVEMENT PER DISTRICT

DISTRICT	2020/2021	2019/2020	Difference	%Increase / (decrease)
Ugu District	683 322 134	909 733 463	(226 411 329)	-25%
Umgungundlovu District	1 309 381 528	1 061 401 107	247 980 421	23%
Uthukela District	183 501 145	356 460 313	(172 959 168)	-49%
Umzinyathi District	900 153 435	477 839 734	422 313 701	88%
Amajuba District	372 495 388	260 840 843	111 654 545	43%
Zululand District	409 232 068	278 479 152	130 752 916	47%
Umkhanyakude District	498 156 735	899 970 750	(401 814 015)	-45%
King Cetshwayo District	130 327 391	312 930 215	(182 602 824)	-58%
Ilembe District	139 389 069	350 975 800	(211 586 731)	-60%
Harry Gwala District	192 047 232	353 314 710	(161 267 478)	-46%
Cumulative Change			-8%	

Data Source: Municipal Finance – 2020/2021 AFS

FIGURE 8: YEAR ON YEAR UIFW INCREASE /DECREASE**3.4.7. BEST PROPERTY RATES REVENUE GENERATORS**

The analysis of audited 2020/2021 property rates revenue show that municipalities in the province generated R12 471 253 777 (2019/2020: R12 236 927 541) in property rates revenue, two (2%) percent increase from the previous financial year. eThekweni Municipality alone generated sixty-four (64%) percent of municipal property rates revenue whilst the top ten municipalities (including eThekweni) contributed Ninety-one (91%) percent of the total rates revenue.

The table below depicts the top ten 2020/2021 property rates revenue generators in the province.

TABLE 40: BEST PROPERTY RATES REVENUE GENERATORS

Municipality	Actual Rates Revenue 2019/2020	Actual Rates Revenue 2020/2021	Variance %
Ethekwini	8,685,224,000	8,749,530,000	1%
Msunduzi	1,177,107,606	1,204,676,314	2%
Umlhathuze	508,159,117	551,172,687	8%
Kwadukuza	490,656,417	522,690,862	7%
Ray Nkonyeni	429,361,748	447,331,316	4%
Newcastle	320,486,064	342,533,924	7%
Umngeni	204,894,735	219,869,420	7%
Alfred Duma	205,255,937	209,190,099	2%
Greater Kokstad	115,356,018	122,492,352	6%
Inkosi Langalibalele	100,425,899	101,766,803	1%
Total	12,236,927,541	12,471,253,777	2%

Data Source: Municipal Finance – 2020/2021 AFS

3.4.8. LOWEST PROPERTY RATES REVENUE GENERATORS

The table below provides an analysis of the provincial lowest property rates revenue generators in 2020/2021, we have noted a regression in rates revenues from eight municipalities in the Province

TABLE 51: LOWEST PROPERTY REVENUE RATES REVENUE GENERATORS

Municipality	Actual Revenue 2020/2021	Actual Revenue 2019/2020	Budgeted Revenue (Original) 2020/2021
Jozini	27,115,842	28,026,857	29,077,000
Umzimkulu	9,483,862	9,820,445	9,236,767
Nkandla	49,021,083	53,765,263	48,282,926
Ubuhlebezwe	21,320,965	24,943,816	23,573,000
Dannhauser	21,084,219	26,598,703	29,083,000
Nqutu	31,559,772	40,675,054	37,055,751
Maphumulo	17,940,417	23,165,617	23,693,570
Mpofana	14,721,583	21,740,815	14,860,411

Data Source: Municipal Finance – 2020/2021 AFS

3.5. KPA 5: GOOD GOVERNANCE AND PUBLIC PARTICIPATION

3.5.1. WARD COMMITTEE MEETINGS AND PUBLIC REPORT BACK MEETINGS

- Ward committees were established in terms of Chapter 4 of the Municipal Systems Act of 2000 and the Municipal Structures Act of 1998. Section 72(3) of the Municipal Structures Act states that “the objective of a ward committee is to enhance participatory democracy in local government”. The ward committee system was designed to ensure that citizens’ inputs are taken into account during planning and decision-making processes at local government level. In line with this municipality are required to hold regular Ward Committee meetings, the functionality of these Ward Committees are measured in terms of set criteria which considers the number of ward committee meetings held and the number of public report back meetings convened by Councillors, amongst other functionality indicators. As ward committees are considered a primary vehicle for public participation, all ward councillors are encouraged to hold monthly ward committee meetings.
- Although the functionality of Ward Committees and community engagements in all municipalities was drastically affected by the COVID 19 National Lockdown during the second half of the previous financial year, there was a remarkable improvement during the year under review (2020/21), as almost all local municipalities in the province reported that ward committee meetings and the public report back meetings were held regularly. However, the functionality of Ward committees and convening of the community engagements remained relatively poor in the following municipalities: Abaqulusi, Dannhauser and Umlalazi.

TABLE 62: WARD COMMITTEE MEETINGS

Municipality	No. of Wards	No. of Functional Ward Committees				No. of Community Feedback Meetings held			
		Q1	Q2	Q3	Q4	Q1	Q2	Q3	Q4
Ugu District	N/A	N/A				N/A			
Umdoni	19	0	16	8	15	19	19	*	22
Umzumbe	20	13	12	0	5	20	8	1	6
Umuziwabantu	10	9	9	3	4	9	9	*	6
Ray Nkonyeni	36	32	30	20	29	0	19	51	69
Umgungundlovu District	N/A	N/A				N/A			
Umshwathi	14	14	14	14	14	12	17	17	31
Umgweni	12	0	1	2	8	3	*	4	8
Mpofana	5	0	5	3	3	5	5	2	8
Impendle	4	3	4	4	4	8	4	4	13
Msunduzi	39	18	15	21	20	156	31	195	32
Mkhambathini	7	1	7	7	7	0	7	7	16

Municipality	No. of Wards	2020-2021				No. of Community Feedback Meetings held			
		No. of Functional Ward Committees							
		Q1	Q2	Q3	Q4	Q1	Q2	Q3	Q4
Richmond	7	0	6	4	3	0	1	6	4
Uthukela District	N/A	N/A	N/A	N/A	N/A	N/A	N/A	N/A	N/A
Alfred Duma	36	12	11	11	17	11	33	23	17
Inkosi Langalibalele	23	9	12	21	7	0	19	23	32
Okhahlamba	15	15	0	4	14	0	0	1	29
Umzinyathi District	N/A	N/A	N/A	N/A	N/A	N/A	N/A	N/A	N/A
Endumeni	7	4	6	1	2	2	4	*	2
Nquthu	17	16	1	14	15	14	17	17	27
Msinga	18	5	18	17	17	18	42	18	29
Umvoti	14	13	14	14	14	*	38	8	15
Amajuba District	N/A	N/A	N/A	N/A	N/A	N/A	N/A	N/A	N/A
Newcastle	34	30	14	18	13	34	10	18	26
Emadlangeni	6	5	6	5	3	34	34	7	4
Dannhauser	13	0	0	7	13	0	0	*	23
Zululand District	N/A	N/A	N/A	N/A	N/A	N/A	N/A	N/A	N/A
Edumbe	8	8	8	8	8	1	1	8	10
Uphongolo	15	13	14	14	13	14	*	14	17
Abaqulusi	22	01	0	0	0	0	22	0	0
Nongoma	21	17	21	21	20	21	21	1	22
Ulundi	24	2	12	19	2	0	0	41	79
Umkhanyakude District	N/A	N/A	N/A	N/A	N/A	N/A	N/A	N/A	N/A
Umhlabyalingana	18	4	14	9	9	0	14	12	13
Jozini	20	20	9	14	12	20	20	20	14
Big Five Hlabisa	13	12	6	7	7	0	0	3	13
Mtubatuba	20	11	12	7	8	0	5	9	8
King Cetshwayo District	N/A	N/A	N/A	N/A	N/A	N/A	N/A	N/A	N/A
UMfolozi	17	2	10	0	3	*	0	16	3
Umhlathuze	34	28	12	3	9	1	23	17	14
Umlalazi	27	2	0	15	6	0	0	*	10
Mthonjaneni	13	11	11	10	13	13	13	*	29
Nkandla	14	0	0	9	8	8	14	14	9

Municipality	No. of Wards	2020-2021							
		No. of Functional Ward Committees				No. of Community Feedback Meetings held			
		Q1	Q2	Q3	Q4	Q1	Q2	Q3	Q4
Ilembe District	N/A	N/A				N/A			
Mandeni	18	10	5	3	4	0	2	5	8
Kwadukuza	29	3	26	9	19	29	85	29	23
Ndwedwe	19	7	9	15	9	0	19	3	13
Maphumulo	11	3	5	0	0	0	14	11	0
Harry Gwala District	N/A	N/A				N/A			
Dr. Nkosazana Dlamini-Zuma	15	15	9	7	8	15	0	15	16
Greater Kokstad	10	10	10	10	10	2	19	10	23
Ubuhlebezwe	14	14	11	5	8	3	14	9	13
Umzimkhulu	22	22	18	22	22	0	0	0	8
Ethekwini	110	0	3	13	14	2	63	18	33

Data Source: Public Participation

3.5.2. COUNCIL MEETINGS

- **COUNCIL** – Quarterly Municipal Council meetings were held in all Municipalities in compliance with the mandatory quarterly meeting requirement in terms of S18 (2) of the Municipal Structures Act, No. 117 Of 1998.
- **EXCO** - Executive Committee meetings were held in Municipalities in the Province with the exception of Emadlangeni Local Municipality. Executive Committee meetings were not applicable to Impendle and Mpofana Municipalities. The number of meetings held differed drastically from the previous year in some Municipalities, which could be attributed to the managing of the Covid-Pandemic and associated requirements that had to be complied with, in that particular Municipal area.
- **PORTFOLIO** – With the exception of Emadlangeni Municipality, all Municipalities reported that Portfolio Committees were functional during the financial year. Municipalities are commended on the use of virtual meetings in order to ensure that service delivery was not hampered.

TABLE 73: COUNCIL MEETINGS

Municipality	2019-2020			2020-2021		
	No. of Council meetings held	No. of EXCO or Mayoral Executive meetings held	% Functional Portfolio Committees	No. of Council meetings held	No. of EXCO or Mayoral Executive meetings held	No. of Portfolio Committee meetings held
Ugu District	16	17	100%	19	14	46
Umdoni	13	8	100%	8	9	24
Umzambe	14	10	75%	7	7	21
Umuziwabantu	13	12	43%	4	6	3
Ray Nkonyeni	14	14	100%	11	17	55
Umgungundlovu District	11	9	33%	17	12	15
Umslwathi	8	10	100%	12	13	28
Umnjeni	11	6	100%	20	9	16
Mpofana	11	*	100%	14	*	33
Impendle	14	*	100%	13	*	9
Msunduzi	12	20	100%	19	26	53
Mkhambathini	11	9	100%	11	10	21
Richmond	15	5	100%	15	4	6
Uthukela District	14	12	100%	14	13	16
Alfred Duma	14	18	83%	12	16	70
Inkosi Langalibalele	19	15	90%	17	12	46
Okhahlamba	12	12	100%	11	11	43

Municipality	2019-2020			2020-2021		
	No. of Council meetings held	No. of EXCO or Mayoral Executive meetings held	% Functional Portfolio Committees	No. of Council meetings held	No. of EXCO or Mayoral Executive meetings held	No. of Portfolio Committee meetings held
Umzinyathi District	10	16	100%	14	11	15
Endumeni	8	10	75%	11	12	12
Nquthu	12	12	100%	16	12	14
Msinga	10	13	100%	11	13	16
Umvoti	10	12	100%	12	11	32
Amajuba District	12	12	0%	23	18	29
Newcastle	11	19	100%	19	31	64
Emadlangeni	11	*	100%	6	0	0
Dannhauser	7	7	100%	5	1	4
Zululand District	10	7	100%	13	11	10
Edumbe	6	4	100%	10	6	11
Uphongolo	7	7	100%	14	12	30
Abaqulusi	17	14	100%	11	8	33
Nongoma	9	9	100%	8	12	45
Ulundi	12	13	99%	8	13	70
Umkhanyakude District	14	11	100%	6	6	26
Umhlabyalingana	12	10	100%	12	12	10
Jozini	7	6	100%	4	10	20
Big five Hlabisa	8	10	100%	7	11	30
Mtubatuba	11	7	80%	14	11	50
King Cetshwayo District	15	11	20%	18	17	45
uMfolozi	10	7	0%	12	11	37
Umhlathuze	11	11	100%	12	23	55
Umlalazi	3	7	100%	10	9	25
Mthonjaneni	11	7	100%	13	14	26
Nkandla	4	3	100%	5	10	20
Ilembe District	13	25	100%	12	24	37
Mandeni	10	7	100%	11	11	39
KwaDukuza	13	12	100%	4	4	4
Ndwedwe	17	8	100%	13	9	27

Municipality	2019-2020			2020-2021		
	No. of Council meetings held	No. of EXCO or Mayoral Executive meetings held	% Functional Portfolio Committees	No. of Council meetings held	No. of EXCO or Mayoral Executive meetings held	No. of Portfolio Committee meetings held
Maphumulo	12	8	100%	9	4	16
Harry Gwala District	14	16	100%	12	8	30
Dr Nkosazana Dlamini Zuma	11	11	100%	10	10	25
Greater Kokstad	11	9	100%	15	13	26
Ubuhlebezwe	12	6	100%	12	6	30
Umzimkhulu	11	11	100%	9	9	12
Ethekwini	14	24	100%	11	26	39

Data Source: Municipal Assessment

3.5.3. TRADITIONAL LEADERSHIP PARTICIPATION AT COUNCIL MEETINGS

- Traditional leadership is encouraged to participate in local government processes and structures in terms of Section 81 of the Municipal Structures Act, No. 117 of 1998. There appears to be a general deterioration in the attendance of Traditional Leaders in Council meetings in comparison to the previous financial year, only four Municipalities reported that there was 0% attendance by Traditional leaders in Council meetings during 2019/2020 in comparison to the 6 Municipalities which reported 0% in the 2020/2021 financial year.
- Of serious concern are those Municipalities where there is 0% participation by Traditional Leaders. There is also a number of municipalities which have indicated a notable increase in the overall level of participation at Council meetings during the 2020/2021 financial years, including the Msunduzi, Newcastle, Mtubatuba, Mthonjaneni and Mandeni municipalities.

TABLE 84: TRADITIONAL LEADERSHIP PARTICIPATION AT COUNCIL MEETINGS

Municipality	2019-2020		2020-2021	
	Number of council meetings held	Number of council meetings with the participation of traditional leaders	Number of council meetings held	Number of council meetings with the participation of traditional leaders
Ugu District	16	16	19	15
Umdoni	13	8	8	1
Umzumbe	14	9	7	5
Umuziwabantu	13	13	4	3
Ray Nkonyeni	14	11	11	7
Umgungundlovu District	11	5	17	2
Umshwathi	8	7	12	8
Umngeni	11	9	20	14
Mpofana	11	5	14	2
Impendle	14	1	13	3
Msunduzi	12	4	19	12
Mkhambathini	11	9	11	2
Richmond	15	9	15	2
Uthukela District	14	6	14	7
Alfred Duma	14	5	12	0
Inkosi	19	0	17	0
Langalibalele	12	8	11	2
Umzinyathi District	10	10	14	7
Endumeni	8	7	11	*
Nquthu	12	12	16	5
Msinga	10	4	11	8
Umvoti	10	8	12	2
Amajuba District	12	4	23	2
Newcastle	11	6	19	15
Emadlangeni	11	1	6	*
Dannhauser	7	2	5	6

Municipality	2019-2020		2020-2021	
	Number of council meetings held	Number of council meetings with the participation of traditional leaders	Number of council meetings held	Number of council meetings with the participation of traditional leaders
Zululand District	10	9	13	5
Edumbe	6	6	10	2
Uphongolo	7	5	14	4
Abaqulusi	17	0	11	0
Nongoma	9	8	8	5
Ulundi	12	12	8	8
Umkhanyakude District	14	14	6	6
Umhlabuyalingana	12	0	12	0
Jozini	7	6	4	6
Big five Hlabisa	8	0	7	0
Mtubatuba	11	1	14	3
King Cetshwayo District	15	14	18	1
uMfolozi	10	9	12	8
Umhlathuze	11	11	12	0
Umlalazi	3	3	10	8
Mthonjaneni	11	4	13	6
Nkandla	4	4	5	4
Ilembe District	13	3	12	6
Mandeni	10	3	11	8
KwaDukuza	13	9	4	3
Ndwedwe	17	14	13	9
Maphumulo	12	2	9	3
Harry Gwala District	14	12	12	10
Dr Nkosazana Dlamini Zuma	11	10	10	4
Greater Kokstad	11	11	15	*
Ubuhlebezwe	12	12	12	8
Umzimkhulu	11	11	9	8
Ethekwini	14	9	11	5

Data Source: Municipal Assessment

3.5.4. MPAC COMMITTEES

- All committees of Council function under a mandate and are established to assist and support the Council in playing its oversight role effectively.
- **MPAC** - Legislatively, council meets at least once per quarter, and so do its committees, including the MPAC. There has been a remarkable improvement with regards to the functioning of MPAC structures across the Province. Of the 54 Municipalities, only 5 municipalities did not hold quarterly MPAC meetings, compared to 14 in the previous year.

TABLE 25: MPAC MEETINGS

Municipality	Number of MPAC meetings held	
	2019-2020	2020-2021
Ugu District	7	5
Umdoni	3	1
Umdumbe	3	3
Umuziwabantu	6	5
Ray Nkonyeni	9	10
Umgungundlovu District	7	6
Umshwathi	9	8
Umgweni	1	4
Mpofana	3	6
Impendle	6	4
Msunduzi	4	12
Mkhambathini	3	4
Richmond	6	1
Uthukela District	6	6
Alfred Duma	8	5
Inkosi Langalibalele	1	0
Okhahlamba	3	8
Umkhanyakude District	3	5
Endumeni	7	6
Nquthu	4	5
Msinga	4	7
Umvoti	4	4
Amajuba District	6	6
Newcastle	6	13
Emadlangeni	4	0
Dannhauser	7	3
Zululand District	2	9
Edumbe	4	6
Uphongolo	5	5
Abaqulusi	5	0
Nongoma	4	8
Ulundi	4	12
Umkhanyakude District	4	14
Umhlabuyalingana	4	0
Jozini	3	6
Big five Hlabisa	7	0
Mtubatuba	3	1
King Cetshwayo District	4	14

Municipality	Number of MPAC meetings held	
	2019-2020	2020-2021
Umfolozi	3	9
Umlathuze	5	11
Umlalazi	3	3
Mthonjaneni	4	4
Nkandla	4	4
Ilembe District	4	6
Mandeni	4	3
KwaDukuza	4	4
Ndwedwe	5	7
Maphumulo	4	3
Harry Gwala District	4	12
Dr Nkosazana Dlamini Zuma	6	10
Greater Kokstad	6	11
Ubuhlebezwe	3	12
Umzimkhulu	3	11
Ethekwini	27	25

Data Source: Municipal Assessment

3.5.5. AUDIT COMMITTEES

- The MFMA and the Municipal Planning and Performance Management Regulations require that the municipal council establish an audit committee. It is still unacceptable that twelve municipalities indicated that the statutory requirement of at least four Audit Committees held per year was not adhered to during the 2020/21 financial year. This had also impacted the audit reports required to be submitted to Council.

TABLE 26: AUDIT COMMITTEE MEETINGS

Municipality	Number of Audit Committee meetings held	
	2019-2020	2020-2021
Ugu District	8	9
Umdoni	5	8
Umzumbe	7	7
Umuziwabantu	4	7
Ray Nkonyeni	5	6
Umgungundlovu District	3	5
Umshwathi	4	8
Umgweni	1	4
Mpofana	5	5
Impendle	2	6
Msunduzi	5	4
Mkhambathini	7	5
Richmond	4	3
Uthukela District	14	7
Alfred Duma	12	0
Inkosi Langalibalele	17	0
Okhahlamba	11	2
Umzinyathi District	6	5
Endumeni	5	4
Nquthu	5	8

Municipality	Number of Audit Committee meetings held	
	2019-2020	2020-2021
Msinga	6	9
Umvoti	5	8
Amajuba District	4	7
Newcastle	6	5
Emadlangeni	5	5
Dannhauser	2	6
Zululand District	13	5
Edumbe	10	2
Uphongolo	14	4
Abaqulusi	11	0
Nongoma	8	5
Ulundi	8	8
Umkhanyakude District	6	6
Umhlabuyalingana	12	0
Jozini	4	6
Big five Hlabisa	7	0
Mtubatuba	14	3
King Cetshwayo District	18	1
Umfolozi	12	8
Umhlathuze	12	0
Umlalazi	10	8
Mthonjaneni	13	6
Nkandla	5	4
Ilembe District	7	4
Mandeni	3	5
KwaDukuza	4	4
Ndwedwe	2	3
Maphumulo	3	4
Harry Gwala District	12	10
Dr Nkosazana Dlamini Zuma	10	4
Greater Kokstad	15	*
Ubuhlebezwe	12	8
Umzimkhulu	9	8
Ethekwini	10	6

Data Source: Municipal Assessment

3.5.6. ASSESSMENT OF MUNICIPALITY'S ANNUAL PERFORMANCE REPORT

This section is an assessment of the compliance and performance in terms of the municipal Annual Performance Reports, as required of municipalities in terms of Section 46 of the Municipal Systems Act and is required to be included into the Municipal Annual report in terms of Section 121 (3) (c) of the Municipal Finance Management Act No. 56 of 2003.

An Annual Report in relation to municipalities or municipal entities is a report contemplated in terms of Section 121 of the MFMA that requires municipalities or municipal entities for each financial year to prepare an Annual Report.

In terms of Section 127(2) of the MFMA, the Mayor of the municipality must, within seven months after the end of the financial year, table in the municipal council the annual report of the municipality and of any municipal entity under the municipality's sole or shared control.

▪ **Legislative Compliance of Section 46 per Municipality**

The Department has provided support to municipalities in terms of the preparation of the Section 46 Annual Performance reports, by preparing and providing a standard format for the preparation of the report. The standard template was developed to meet the requirements of Section 46 of the Municipal Systems Act (MSA), and was aligned to the Annual Report Format as proposed by National treasury. Not all municipalities have utilised the proposed format, or met the requirements of Section 46 of the MSA. This assessment includes an analysis of the level of compliance of municipalities in terms of the requirements of Section 46 of the MSA as well as the achievements of targets by municipalities and the findings by the Auditor-General on the audited Annual Reports.

This assessment determines compliance and performance of a Municipality in terms of the municipal Annual Performance Reports, as required of municipalities in terms of Section 46 of the Municipal Systems Act and must be included into the Municipal Annual report in terms of Section 121 (3) (c) of the Municipal Finance Management Act No. 56 of 2003. The assessment entails the following:

- The municipality has incorporated requirements of Section 46 of the Municipal Systems Act No. 32 of 2000 into the Annual report (MFMA Chapter 12), including the following:
- Performance of current financial year of the municipality (Section 46 (1)(a))
- Comparison with performance of previous financial year (Section 46 (1)(b))
- Measures to improve performance (Section 46 (1)(c))
- Assessment of service providers (Section 46 (1)(a))

TABLE 27: ASSESSMENT OF ANNUAL PERFORMANCE REPORT

Municipality	Performance of current financial year of the municipality (Section 46 (1)(a))		Comparison with performance of previous financial year (Section 46 (1)(b))		Measures to improve performance (Section 46 (1)(c))		Assessment of service providers (Section 46 (1)(a))	
	2019-20	2020-21	2019-20	2020-21	2019-20	2020-21	2019-20	2020-21
Ugu District	Yes	Yes	Yes	Yes	Yes	Yes	Yes	Yes
Umdoni	Yes	Yes	Yes	Yes	Yes	Yes	Yes	No
Umzombe	Yes	Yes	Yes	Yes	Yes	Yes	Yes	Yes
Umuziwabantu	Yes	Yes	Yes	Yes	Yes	Yes	Yes	No
Ray Nkonyeni	Yes	Yes	Yes	Yes	Yes	Yes	Yes	Yes
Umgungundlovu District	Yes	Yes	Yes	Yes	Yes	Yes	Yes	Yes
Umkhathini	Yes	Yes	Yes	Yes	Yes	Yes	Yes	Yes
Umgungundlovu	Yes	Yes	Yes	Yes	Yes	Yes	Yes	Yes
Mpofana	Yes	Yes	Yes	Yes	Yes	Yes	Yes	Yes
Impendle	Yes	Yes	Yes	Yes	Yes	Yes	Yes	Yes
Msunduzi	Yes	Yes	Yes	Yes	Yes	Yes	Yes	Yes
Mkhambathini	Yes	Yes	Yes	Yes	Yes	Yes	Yes	Yes
Richmond	Yes	Yes	Yes	Yes	Yes	Yes	Yes	Yes
Uthukela District	Yes	Yes	Yes	Yes	Yes	Yes	Yes	Yes
Alfred Duma	Yes	Yes	Yes	Yes	Yes	Yes	Yes	Yes
Inkosi Langalibalele	Yes	Yes	Yes	Yes	Yes	Yes	Yes	Yes
Okhahlamba	Yes	Yes	Yes	Yes	Yes	Yes	Yes	Yes
Umzinyathi District	Yes	Yes	Yes	Yes	Yes	Yes	Yes	Yes
Endumeni	Yes	Yes	Yes	Yes	Yes	Yes	Yes	Yes
Nquthu	Yes	Yes	Yes	Yes	Yes	Yes	Yes	Yes
Mzinga	Yes	Yes	Yes	Yes	Yes	Yes	Yes	Yes
Umvoti	Yes	Yes	Yes	Yes	Yes	Yes	Yes	Yes
Amajuba District	Yes	Yes	Yes	Yes	Yes	Yes	No	No
Newcastle	Yes	Yes	Yes	Yes	Yes	Yes	Yes	Yes
Emadlangeni	Yes	Yes	Yes	Yes	Yes	Yes	Yes	Yes

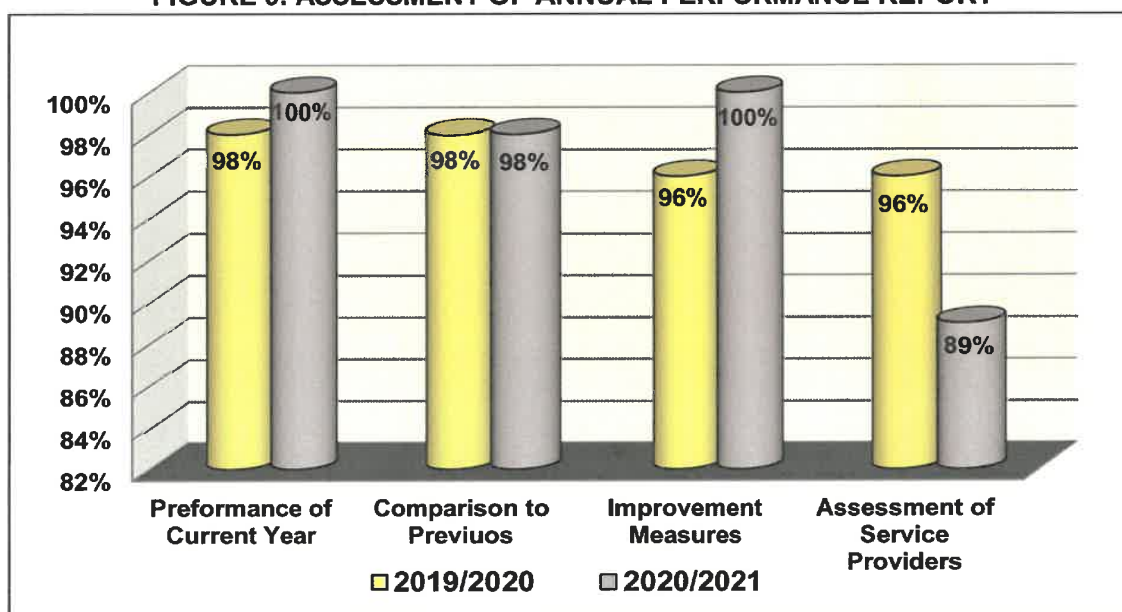
Municipality	Performance of current financial year of the municipality (Section 46 (1)(a))		Comparison with performance of previous financial year (Section 46 (1)(b))		Measures to improve performance (Section 46 (1)(c))		Assessment of service providers (Section 46 (1)(a))	
	2019-20	2020-21	2019-20	2020-21	2019-20	2020-21	2019-20	2020-21
Dannhauser	Yes	Yes	Yes	Yes	Yes	Yes	Yes	Yes
Zululand District	Yes	Yes	Yes	Yes	Yes	Yes	Yes	Yes
Edumbe	Yes	Yes	Yes	Yes	Yes	Yes	Yes	Yes
Uphongolo	Yes	Yes	Yes	Yes	Yes	Yes	Yes	Yes
Abaqulusi	Yes	Yes	Yes	Yes	Yes	Yes	Yes	Yes
Nongoma	Yes	Yes	Yes	Yes	Yes	Yes	Yes	Yes
Ulundi	Yes	Yes	Yes	Yes	Yes	Yes	Yes	Yes
Umkhanyakude District	Yes	Yes	Yes	Yes	Yes	Yes	Yes	Yes
Umkhlabuyalingana	Yes	Yes	Yes	Yes	Yes	Yes	Yes	Yes
Jozini	Yes	Yes	Yes	Yes	Yes	Yes	Yes	Yes
Big five Hlabisa	*	Yes	Yes	Yes	Yes	Yes	No	No
Mtubatuba	Yes	Yes	Yes	Yes	Yes	Yes	Yes	Yes
King Cetshwayo District	Yes	Yes	Yes	Yes	Yes	Yes	Yes	Yes
Mfolozi	Yes	Yes	Yes	Yes	Yes	Yes	Yes	Yes
Umkhathuze	Yes	Yes	Yes	Yes	Yes	Yes	N/A	N/A
Umlalazi	Yes	Yes	Yes	Yes	Yes	Yes	Yes	Yes
Mthonjaneni	Yes	Yes	No	No	No	Yes	No	Yes
Nkandla	Yes	Yes	Yes	Yes	Yes	Yes	Yes	Yes
Ilembe District	Yes	Yes	Yes	Yes	Yes	Yes	Yes	Yes
Mandeni	Yes	Yes	Yes	Yes	Yes	Yes	Yes	Yes
KwaDukuza	Yes	Yes	Yes	Yes	Yes	Yes	Yes	No
Ndwedwe	Yes	Yes	Yes	Yes	Yes	Yes	Yes	Yes
Maphumulo	Yes	Yes	Yes	Yes	Yes	Yes	Yes	Yes
Harry Gwala District	Yes	Yes	Yes	Yes	Yes	Yes	Yes	Yes
Dr Nkosazana Dlamini-Zuma	Yes	Yes	Yes	Yes	Yes	Yes	Yes	Yes

Municipality	Performance of current financial year of the municipality (Section 46 (1)(a))		Comparison with performance of previous financial year (Section 46 (1)(b))		Measures to improve performance (Section 46 (1)(c))		Assessment of service providers (Section 46 (1)(a))	
	2019-20	2020-21	2019-20	2020-21	2019-20	2020-21	2019-20	2020-21
Greater Kokstad	Yes	Yes	Yes	Yes	Yes	Yes	Yes	Yes
Ubuhlebezwe	Yes	Yes	Yes	Yes	Yes	Yes	Yes	Yes
Umzimkhulu	Yes	Yes	Yes	Yes	Yes	Yes	Yes	Yes
Ethekwini Metropolitan	Yes	Yes	Yes	Yes	Yes	Yes	Yes	Yes

Data Source: Municipal Assessments

TABLE 28: COMPARISON OF ANNUAL PERFORMANCE REPORT - IN TERMS OF S46 OF MSA

Performance of current financial year of the municipality (Section 46 (1)(a))		Comparison with performance of previous financial year (Section 46 (1)(b))		Measures to improve performance (Section 46 (1)(c))		Assessment of service providers (Section 46 (1)(a))	
2019-20	2020-21	2019-20	2020-21	2019-20	2020-21	2019-20	2020-21
53	54	53	53	51	54	51	48
98%	100%	98%	98%	96%	100%	96%	89%

FIGURE 9: ASSESSMENT OF ANNUAL PERFORMANCE REPORT

Data Source: Municipal Assessments

- There has been an overall improvement in the legislative compliance of municipalities in terms of the Section 46 Annual Performance Reporting by municipalities.
- During 2020/2021 financial year all 54 municipalities provided a comparison of performance with the previous financial year, when compared to the assessment for the 2019/2020 financial year, 1 Municipality did not provide the comparison of performance in the previous financial year.
- All 54 Municipalities indicated measures to improve performance which was an improvement from the previous year;
- There was a regression in the number of municipalities that assessed the service providers, indicating a decrease from 96% to 89% year-on-year.

Overall, there has been an improvement in the performance and legal compliance of municipalities' Annual Performance Reports in terms of Section 46 of the Municipal Systems Act. It was noted that the Auditor-General found that there was a decrease in the performance related findings in terms of Predetermined Objectives.

3.5.7. ACHIEVEMENT OF ANNUAL PERFORMANCE REPORT TARGETS**TABLE 29: ACHIEVEMENT OF ANNUAL PERFORMANCE REPORT TARGETS**

Municipality	2019-20		2020-21	
	Targets Achieved	Targets not Achieved	Targets Achieved	Targets not Achieved
Ugu District	56%	44%	67%	33%
Umdoni	84%	16%	59%	41%
Umzombe	55%	45%	68%	32%
Umuziwabantu	38%	62%	71%	29%
Ray Nkonyeni	94%	6%	96%	4%
Umgungundlovu District	64%	36%	60%	40%
Umslwathi	63,6%	36,4%	73%	27%
Umgweni	43%	57%	62%	38%
Mpofana	59%	41%	70%	30%
Impendle	74%	26%	84%	16%
Msunduzi	63,2%	36,8%	64%	36%
Mkhambathini	65%	35%	78%	22%
Richmond	63%	37%	73%	27%
Uthukela District	71%	29%	79%	21%
Alfred Duma	58%	42%	68%	32%
Inkosi Langalibalele	56%	44%	67%	33%
Okhahlamba	66%	34%	78%	22%
Umzinyathi District	52%	48%	61%	39%
Endumeni	57%	43%	79%	21%
Nquthu	83%	17%	71,2%	28,8%
Msinga	75%	25%	87,7%	12,3%
Umvoti	70,8%	29,2%	68%	32%
Amajuba District	40%	60%	73%	27%
Newcastle	37%	63%	72%	28%
Emadlangeni	69%	31%	69%	31%
Dannhauser	65%	35%	60%	40%
Zululand District	52%	48%	79%	21%
Edumbe	65%	35%	62%	38%
Uphongolo	49%	51%	51%	49%
Abaqulusi	48%	52%	66%	34%
Nongoma	80%	20%	77%	23%
Ulundi	58%	42%	83%	17%
Umkhanyakude District	9%	91%	13%	87%
Umhlabyalingana	63%	37%	85%	15%
Jozini	57%	43%	81%	19%
Big five Hlabisa	66%	34%	65,4%	34,6%
Mtubatuba	63%	37%	71%	29%

Municipality	2019-20		2020-21	
	Targets Achieved	Targets not Achieved	Targets Achieved	Targets not Achieved
King Cetshwayo District	67%	33%	80%	20%
Mfolozi	59%	40%	67%	33%
Umlathuze	60%	40%	68,1%	31,9%
Umlalazi	69%	31%	74%	26%
Mthonjaneni	71%	29%	90%	10%
Nkandla	84%	16%	85%	15%
Ilembe District	78.4%	21.6%	76%	24%
Mandeni	52%	48%	79%	21%
KwaDukuza	47%	53%	68%	32%
Ndwedwe	60%	40%	75%	25%
Maphumulo	55,5%	44,5%	64%	36%
Harry Gwala District	72%	28%	79,7%	20,3%
Dr Nkosazana Dlamini-Zuma	88%	12%	79%	21%
Greater Kokstad	64%	36%	72%	28%
Ubuhlebezwe	88%	12%	97%	3%
Umzimkhulu	84%	16%	85%	15%
Ethekwini	79,22%	20,78%	82,89%	17,11%

Data Source: Municipal Assessments

The table above shows the annual performance targets, based on its predetermined objectives and related targets that the municipalities have achieved in terms of its audited Annual Performance Reports, prepared in terms of Section 46 of the Municipal Systems Act.

The performance of the municipalities during the 2019/2020 and 2020/2021 was analysed and the following was noted:

- Ubuhlebezwe achieved the highest percentage of 97% during the 2020/2021 year, Ray Nkonyeni Local Municipality achieved the seconded highest with 96%, both these municipalities indicated an improvement on the previous years;
- 45 municipalities had improved and achieved a higher percentage of their targets when compared to the 2019/2020 financial year.
- Umkhanyakude was the lowest achiever and was only able to achieve 13% of their annual targets for the second year in a row;
- It is noted that 9 municipalities recorded regressions in the percentage of target achieved when compared to the previous year, with Umdoni recording the highest regression of 25%;
- There was an overall improvement in the percentage of targets achieved with Newcastle recording the highest improvement of 35 %;
- This improvement could be attributed to the relaxation of the lockdown procedures.

3.6. KPA 5: CROSS CUTTING

3.6.1. IDP CREDIBILITY

Municipalities in preparation of their five-year strategic plans for development use the Integrated Development Planning process. This process provides the municipality with guidance on the budgeting, decision-making and development processes and can be seen as a complete plan for a municipality and the areas falling within the municipal boundaries. The IDP incorporates and considers the necessities and monetary aspects in the improvement of the quality of life for all residents of the municipal area. An efficient IDP needs to consider the social and economic development of an entire area within the municipality and should provide for the overall framework for land use management, infrastructure development, and protection of the environment.

The review of the adopted 2020/2021 IDPs were conducted in-house, led by the IDP Coordination Unit, these assessments of the IDPs were conducted in accordance with the following Municipal Key Performance Areas (KPA's):

- Municipal Transformation and Institutional Development;
- Basic Service Delivery;
- Local Economic Development;
- Financial Viability and Management;
- Good Governance and Public Participation; and
- Cross Cutting Interventions, including environmental, disaster management and spatial planning matters.

Individual Municipal assessments were conducted using the adopted Assessment Criteria and IDP Format Guideline. The importance of this assessment is stipulated in Chapter 5 of the Local Government: Municipal Systems Act 32 of 2000 (MSA) and its Regulations and the Local Government: Municipal Finance Management Act 56 of 2003 (MFMA). Provincial assessments afford the provincial sphere of government an opportunity to play its monitoring and support role to municipalities as stipulate by the Constitution. In addition, the assessments provide an indication of the ability and readiness of municipalities to deliver on their legislative and Constitutional mandates.

In order to give expression to the above-mentioned legislation, the Department of Local Government and Traditional Affairs annually comments on municipal IDPs in order to indicate areas where municipalities did well and those areas that require improvement.

TABLE 90: IDP ASSESSMENT

RANK	MUNICIPALITY	2019/2020 CREDIBILITY %	2020/2021 CREDIBILITY %
1	Mandeni	83,17	85,00
2	Ray Nkonyeni	76,83	84,10
3	Umhlathuze	80,50	83,77
4	Greater Kokstad	81,00	83,43
5	Uphongolo	72,33	82,53
6	Ethekwini	84,17	82,00
7	Ubuhlebezwe	76,67	80,63
8	Umshwathi	74,83	80,50
9	Mtubatuba	85,33	77,93
10	Newcastle	59,83	77,63
11	Kwadukuza	79,83	76,97
12	Uthukela	75,83	76,93
13	Harry Gwala	71,17	76,47
14	Umzimkhulu	73,50	76,37
14	Ulundi	52,83	76,37
15	Umzumbe	66,67	76,10
16	Ilembe	76,00	76,00
17	Ndwedwe	59,17	75,77
18	Maphumulo	73,83	75,67
19	Umhlabuyalingana	76,17	75,20
20	Edumbe	61,17	75,13
21	Nongoma	61,50	74,87
22	Nquthu	76,17	74,43
23	Umzinyathi	71,17	74,20
24	Umlalazi	70,17	74,17
25	Endumeni	65,50	73,53
26	Mpofana	70,17	73,17
27	Msunduzi	76,00	72,50
28	Dr. Nkosazana Dlamini Zuma	68,17	72,30
Provincial Average			72,27
29	King Cetshwayo	68,83	72,10
29	Ugu	64,17	72,10
30	Abaqulusi	63,17	70,67
31	Jozini	72,00	70,60
31	Amajuba	68,17	70,60
32	Mkhambathini	72,33	69,83
32	Zululand	38,83	69,83
33	Umuziwabantu	66,17	69,50
34	Emadlangeni	64,00	66,97

RANK	MUNICIPALITY	2019/2020 CREDIBILITY %	2020/2021 CREDIBILITY %
35	Nkandla	63,00	66,93
36	Msinga	57,83	66,43
37	Umgungundlovu	66,50	65,97
38	Umgengi	75,67	65,80
39	Impendle	63,83	65,20
40	Umvoti	57,67	65,10
41	Mthonjaneni	61,00	64,70
42	Umdoni	55,17	64,47
43	Dannhauser	61,67	64,00
44	Umkhanyakude	55,33	62,30
45	Big Five Hlabisa	58,83	61,70
46	Okhahlamba	65,33	61,67
47	Richmond	58,00	61,00
48	Umfolosi	62,50	60,60
49	Alfred Duma	49,50	54,63
50	Inkosi Langalibalele	52,50	44,27

An analysis of the IDP Assessments indicated the following:

Adoption:

- 53 Municipalities adopted their IDP's within the statutory deadline of 30th June 2020,
- Due to internal governance challenges only Emadlangeni adopted their IDP on the 01st July 2020, outside of the stipulated timeline.

IDP Performance

- 7 municipalities improved their credibility between 11%-31%, Zululand IDP indicated the highest improvement of 31%;
- 34 municipalities improved between 1% to 9%;
- This indicated that 41 of the 54 municipalities i.e. 76% had improved the credibility of their IDP's;
- 8 Municipalities scored 80% and above;
- 13 municipalities regressed, Umgengi indicated the highest regression of 10%; and
- Inkosi Langalibalele received the lowest score of 44% indicating that this was the weakest ranked IDP.

Based on the Provincial observations of the IDP's the following challenges were identified and Remedial Actions were recommended:

TABLE 31: IDP CHALLENGES & REMEDIAL ACTION

No.	IDP Challenges Identified	Recommended Remedial Action
1.	Municipalities were not able to effectively indicate service delivery backlogs;	Municipalities are urged to include Eskom projects thereby minimizing electricity backlogs
2.	Only 31% of municipalities have prioritized the development of operation and maintenance plans for road infrastructure	Local Municipalities need to prioritize the development of Local Integrated Transport Plans
3.	Almost 50% of municipal Integrated Waste Management plans needed to be reviewed	Municipalities are encouraged to review their Integrated Waste Management plans and ensure that they are adopted and implemented
4.	A large number of critical posts i.e. S54 and S56 posts are vacant	All municipalities need to indicate the status of their critical posts and the progress in filling them
5.	The LED strategies of some municipalities are outdated and do not align to the Provincial Growth and Development Strategic Priorities or the National Framework on LED with a number of LED Forums being non-functional	Municipalities need to review their LED strategies annually. The LED forums need to be constituted and should be consistent with the prescripts of their intergovernmental relations and Batho Pele principles.
6.	Due to the lack of LED strategies municipalities have fallen short on the creation of jobs and the alignment of skills to the economic sector	The informal sector needs to be economically developed which will then contribute to job creation and skills development.
7.	The debt status and debt categorization were poorly compiled	Debt collection strategies need to be reviewed and implemented
8.	Asset renewal plans with operational and maintenance plans were not provided	Proper records need to be kept of all assets including all maintenance and repairs of the relevant assets.
9.	There is limited reporting on the updating of the Risk Registers.	All municipalities need to maintain updated Risk registers and to implement an Anti – Fraud and corruption strategy to assist in the risk management process.
10.	Many municipalities have outdated By-laws this is due to a lack of funding to update them and the lack of capacity to enforce the bylaws.	Municipalities are encouraged to update their Bylaws utilizing the COGTA generic bylaws, and then tailor them to their own unique situations.

The KZN MEC for Local Government has in terms of section 32(2) of the Municipal Systems Act pronounced to the Mayors of those municipalities how they can improve their credibility rating per IDP KPA and this has been communicated with the respective municipalities. Support meetings were held with municipalities regarding the challenges identified and assistance regarding the remedial action was provided where possible.

3.6.2. DISTRICT DEVELOPMENT PLAN (DDM)

- All 10 districts and the Metro initiated the development of the One Plans during the financial year.
- Ethekwini Metro was identified as a National pilot in KwaZulu-Natal to spearhead the development of ONE PLAN wherein lessons learnt would inform other Districts. However, a decision was taken that development of ONE PLAN should proceed in all Districts without delay.
- The Department has received Draft One Plans from all Districts except Umkhanyakude and Zululand Districts as they are still being developed.
- Ethekwini Metro and five (4) of the ten (10) districts have adopted their first generation one plans, of the remaining five (5) districts, 3 have advanced far into the development process but in 2 (Umkhanyakude & Zululand) preparation were still underway.

TABLE 102: DDM DEVELOPED

District/ Metro	Status	Clusters	Technical Hub	Political Hub
Ethekwini Metro	One Plan Complete	Approved	Approved	To be approved 31 July 2021
Umgungundlovu	One Plan Complete	Approved	Approved	Approved 25 June 2021
Uthukela	One Plan Complete	Approved	Approved	To be approved 2 July 2021
Umkhanyakude	One Plan Complete	Approved	Approved	To be approved 8 July 2021
Ilembe	One Plan Complete	Approved	Approved	To be approved 30 July 2021
King Cetshwayo	Draft One Plan in place	Currently Circulating	Not Approved	Awaiting finalization
Amajuba	Draft One Plan in place	Approved	Approved	Awaiting finalization
Harry Gwala	Draft One Plan in place	Approved	Approved	Awaiting finalization
Ugu	Draft One Plan in place	Approved	Not Approved	Awaiting finalisation
Umkhanyakude	Preparation of One Plan underway	Not Approved	Not Approved	Awaiting finalisation
Zululand	Preparation of One Plan underway	Not Approved	Not Approved	Awaiting finalisation

Data Source: State of LG Report

3.6.3. STATUS OF DISASTER MANAGEMENT

- The Provincial Disaster Management Centre conducted an exercise of assessing the Municipal Disaster Management Centres (MDMCs) using a set of indicators derived from the Act and National Disaster Management Policy Framework, 2005 (the NDMF) as well as the KwaZulu-Natal Provincial Disaster Management Framework, 2010 (the KZN-PDMF).
- The assessment was conducted based on the following key applicable compliance indicators:
 - Disaster Management Policy Framework and Plan;
 - Disaster Management Advisory Forum and Units
 - Human Capacity i.e. Staffing
 - Resources i.e. Budget; Vehicles;
 - Communication capabilities i.e. Communication System, Internet, Telephone (emergency number);

TABLE 33: STATUS OF DISASTER MANAGEMENT

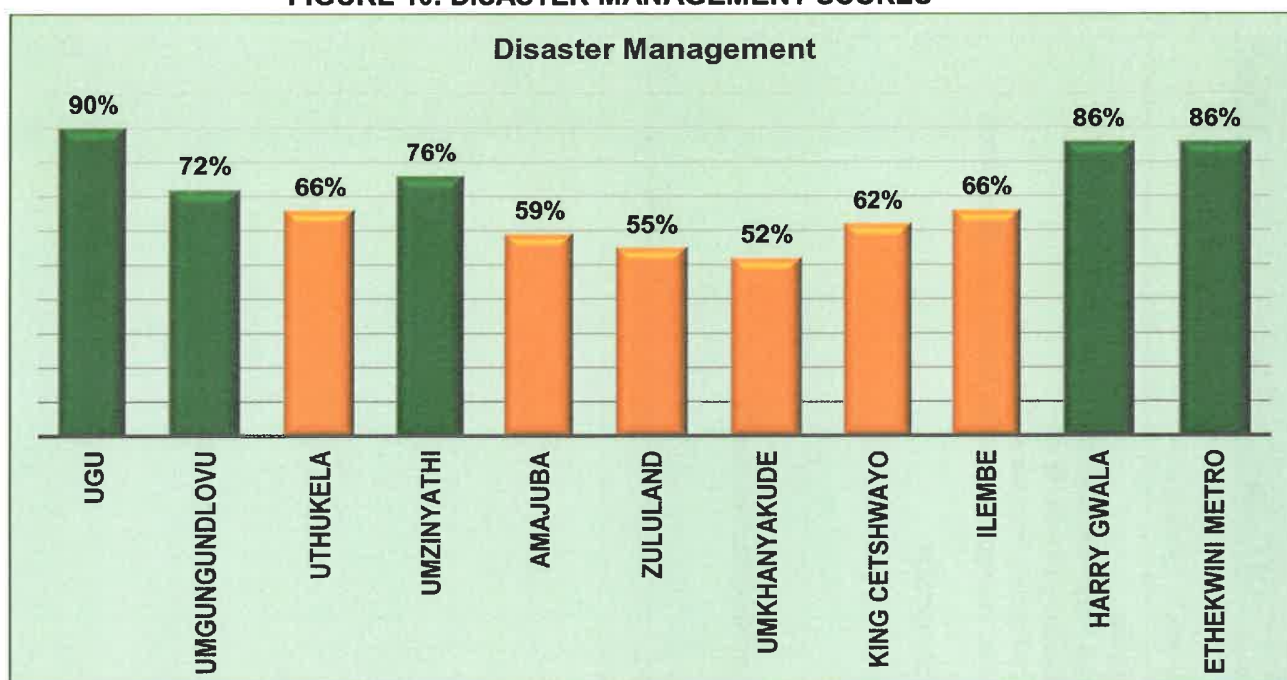
District/ Metro	Status	Challenges
Ugu	90%	<ul style="list-style-type: none"> ▪ Local municipalities are functioning below the required minimum standards: Inadequate Specialized Equipment, Vehicles, ▪ Fire Stations, Personnel and Training. ▪ Umuziwabantu and Umzumbé are non-compliant with legislation on the establishment of fire & rescue services: No Fire Chief Officer appointed. ▪ Lack of MOU's. ▪ Lack consistency in terms of coordination of stakeholders for IGR structures (meetings) ▪ No communication system for Umuziwabantu and Umzumbé LMs ▪ No dedicated and competent officials to lead DM ▪ No establishment of Fire Services in some Municipalities ▪ No Fire Safety and Prevention Unit in the Local Municipalities ▪ No MOU'S in place ▪ No appointment of District Head: Fire Services ▪ Lack of Budget for Fire Services
Umgungundlovu	72%	<ul style="list-style-type: none"> ▪ Local municipalities are functioning below the required minimum standards: Inadequate Specialized Equipment, Vehicles, Fire Stations, Personnel and Training. ▪ No establishment of Fire Services in six local Municipalities. The Fire Services Function is centralized and district fire chief is responsible for delivery of fire services function to six local municipalities, except Msunduzi Municipality which has its own fire services

District/ Metro	Status	Challenges
		<ul style="list-style-type: none"> Inadequate capacity and functionality of fire safety and prevention unit – only one person is assigned to do fire safety and prevention activities for the entire district. Insufficient budget for disaster management, fire & rescue services Lack of compliant Disaster Management Centre for the district in line with the National Guidelines for minimum infrastructure requirements on the establishment of disaster management centers. Out-dated disaster management plan
Uthukela	66%	<ul style="list-style-type: none"> Local municipalities are functioning below the required minimum standards: Inadequate Specialized Equipment, Vehicles, Fire Stations, Personnel and Training Poor understanding and implementation of power and functions between the District and Local Municipalities Insufficient budget for disaster management, fire & rescue services in local municipalities The district has no budget for disaster management and fire services Incomplete Phase 2 of the District Disaster Management Centre Outdated disaster management plan
Umzinyathi	76%	<ul style="list-style-type: none"> Local municipalities are functioning below the required minimum standards: Inadequate Specialized Equipment, Vehicles, Fire Stations, Personnel and Training Insufficient budget for disaster management, fire & rescue services. Non-compliance with legislation on the establishment of fire & rescue services: no appointments of Chief Fire Officers No MOU's in place Incomplete district disaster management centre Outdated disaster management plan for the district
Amajuba	59%	<ul style="list-style-type: none"> Local municipalities are functioning below the required minimum standards: Inadequate Specialized Equipment, Vehicles, Fire Stations, Personnel and Training Non-compliance with legislation on the establishment of fire & rescue services: no appointments of Chief Fire Officers except Newcastle municipality Insufficient budget for disaster management, fire & rescue services No MOU's in place Lack of Fire Service Unit to coordinate and support LMs Incomplete district disaster management centre Outdated district disaster management plan
Zululand	55%	<ul style="list-style-type: none"> Local municipalities are functioning below the required minimum standards

District/ Metro	Status	Challenges
		<ul style="list-style-type: none"> ▪ Inadequate Specialized Equipment, Vehicles, Fire Stations, Personnel and Training ▪ Insufficient budget for disaster management, fire & rescue services. ▪ Non-compliance with legislation on the establishment of fire & rescue services: no appointments of Chief Fire Officers ▪ No MOU's in place ▪ Lack of compliant Disaster Management Centre for the district in line with the National Guidelines for minimum infrastructure requirements on the establishment of disaster management centres.
Umkhanyakude	52%	<ul style="list-style-type: none"> ▪ Local municipalities are functioning below the required minimum standards ▪ Inadequate Specialized Equipment, Vehicles, Fire Stations, Personnel and Training ▪ Non-compliance with legislation on the establishment of fire & rescue services: no appointments of Chief Fire Officers ▪ No MOU's in place ▪ Insufficient budget for disaster management, fire & rescue services. ▪ Outdated Municipal Disaster Management Plan
King Cetshwayo	62%	<ul style="list-style-type: none"> ▪ Local municipalities are functioning below the required minimum standards. ▪ Inadequate Specialized Equipment, Vehicles, Fire Stations, Personnel and Training ▪ Poor understanding and implementation of power and functions between the District and Local Municipalities. ▪ Placement of fire services functions in Nkandla Municipality ▪ Nkandla, Mthonjaneni and Umfolozi are non-compliant with legislation on the establishment of fire & rescue services: no Fire Chief Officers appointed ▪ Lack of Compliant Disaster Management Building for the district in line with the minimum infrastructure requirements ▪ No MOU's in place ▪ Insufficient budget for disaster management, fire & rescue services
Ilembe	66%	<ul style="list-style-type: none"> ▪ Local municipalities are functioning below the required minimum standards: Inadequate Specialized Equipment, Vehicles, Fire Stations, Personnel and Training ▪ Mandeni, Ndwedwe and Maphumulo are non-compliant with legislation on the establishment of fire & rescue services ▪ Lack of Municipal MOU's. ▪ Lack of Fire Services Support Unit for LMs. ▪ Lack of Personnel for Fire Services (Mandeni, Maphumulo, Ndwedwe)

District/ Metro	Status	Challenges
		<ul style="list-style-type: none"> No communication system for Maphumulo DM Policy Framework outdated (KwaDukuza, Maphumulo, Ndwedwe)
Harry Gwala	86%	<ul style="list-style-type: none"> Lack of Fire Service Unit to coordinate and support LMs Inadequate budget for disaster management in some local municipalities No Fire Chief Officer Appointed in some Local Municipality Fire Services Inadequate Fire Stations within the district area, Fire Fighting Personnel, Equipment, Local municipalities are functioning below the required minimum standards: Inadequate Specialized Equipment, Vehicles, Personnel and Training No Fire Safety and Prevention Unit in the Local Municipalities No MOU'S currently in place No appointment of District Head: Fire Services Lack of Budget for Fire Services
Ethekwini Metro	86%	<ul style="list-style-type: none"> Inadequate staff capacity. IDP Alignment and coordination of stakeholders to achieve such alignment DMP and DM Framework not updated Interdepartmental Coordination

Data Source: State of LG Report

FIGURE 10: DISASTER MANAGEMENT SCORES

Data Source: State of LG Report

3. REMEDIAL ACTION

One of the legislative requirements in terms of the MSA Section 47 is that the MEC must propose remedial action for the under-performing municipalities that were identified.

This section provides a summary of critical challenges and interventions which were undertaken as remedial action for under-performing municipalities identified during the year through the IDPs assessments and Quarterly/Municipal assessments concluded during 2020/2021 financial year and the Auditor-General Audit findings.

Municipalities are assessed and monitored on quarterly basis and an annual assessment was done which resulted in the development of State of Local Government report and compilation of Municipal Support plan which guided both the various business units within COGTA and the sector departments on how the support, monitoring and reporting to municipalities was to be undertaken.

3.1. OVERALL CHALLENGES AND REMEDIAL ACTIONS

The challenges were identified and categorised into the following focal areas:

▪ FOCAL AREAS 1: GOVERNANCE AND ADMINISTRATION

Political party tensions; weak political / administrative interface; weak council oversight structures, planning and effective budgeting; vacancies in key positions causing administrative instability as well as capacity and skills gaps in finance and technical services; Ineffective public participation and response to community complaints leading to discontent; Fraud, corruption and the lack of consequence management

▪ FOCAL AREA 2: SOUND FINANCIAL MANAGEMENT

The findings painted a bleak picture as finances were compromised by municipalities with unfunded budgets, irregular expenditure, increasing levels of consumer debt, non-payment of creditors on time and challenges in payments to ESKOM, Unauthorised; Irregular; Fruitless and Wasteful Expenditure (UIFW) as well as the overall regression in Audit Outcomes. This regression is a symptom of ineffective governance, oversight and lack of discipline in financial management.

▪ FOCAL AREA 3: DELIVERY OF BASIC SERVICES

The non-performance on capital projects, influence or action by business fora and SCM lapses have caused delays in service delivery and discontent from the grassroots over service delivery. Poor management and performance of service providers and lack of budgeting and spending on operations and maintenance must be addressed to increase the pace of delivery.

▪ SECTION 131 INTERVENTIONS

As at June 2021 ten (10) municipalities were under constitutional intervention in the KZN province due to a number of challenges. The municipalities are: **Mpofana, Msunduzi, Richmond, Uthukela, Inkosi Langalibalele, Umzinyathi, Nquthu, Abaqulusi, Mkhanyakude and Mtubatuba.**

The Executive Council on March 2021 resolved to terminate the intervention at **Richmond Local Municipality**

TABLE 114: GOVERNANCE AND ADMINISTRATIVE

Challenges	Recommendations / Remedial Action
1. In January 2021 only four (4) Municipal Councils were not fully functional; namely, Mtubatuba, Emadlangeni, Nquthu and Umkhanyakude.	<ul style="list-style-type: none"> The municipalities were all placed under Constitutional Administration and the PEC deployed administrators to work in stabilizing issues Umkhanyakude and Emadlangeni Municipality placed under section 139(4) for not approving budget within stipulated timeframes Emadlangeni – On 30 August 2021 the Emadlangeni Council finally appointed a Speaker which provided stability to the Council.
2. In January 2021 all municipal Executive Committee structures were functional except for Emadlangeni, Mtubatuba, Nquthu and Umkhanyakude.	<ul style="list-style-type: none"> Some of these municipalities are under Constitutional Administration and the PEC has deployed administrators who are to work in stabilizing issues <ul style="list-style-type: none"> Emadlangeni – Since August 2021, Exco is now meeting and functionality is improving. Although there has been stability in some of these municipalities, which is attributed to Section 139 intervention there are municipalities that remain unstable like Umkhanyakude District Municipality as governance and institutional challenges, which were reported as besetting the municipality are still persistent.
3. Non -Functional Municipal Public Accounts Committee (MPAC) at Mpofana, Amajuba, Umkhanyakude, Uthukela, Alfred Duma, Abaqulusi, King Cetshwayo, Harry Gwala, Umgungundlovu, Impendle, Dannhauser, Zululand, Big Five Hlabisa, Ubuhlebezwe, Msunduzi, Inkosi Langalibalele, Umzinyathi, Ugu, Richmond, Nongoma	<ul style="list-style-type: none"> Municipalities advised to utilize criteria used such as the level of education, finance background and/or legal background, etc when appointing members. Ongoing training to be provided with continuous refresher courses throughout the term of office. Municipalities advised that MPAC members be equipped with tools of trades and the knowledge on how to use those tools. The Chairperson of MPAC to attend the Audit Committee meeting and vice versa to strengthen the oversight. The municipality to allocate funds for MPAC to be able to solicit the services of

Challenges	Recommendations / Remedial Action
	experts to deal with investigations that are forensic in nature.
<p>4. Vacancies in Senior Management Positions</p> <ul style="list-style-type: none"> ○ Ugu - CFO ○ Ray Nkonyeni - CFO ○ Umdoni - CFO ○ Edumbe - MM and CFO ○ King Cetshwayo DM - Corporate Services ○ Umzinyathi - Technical Services and Community Services ○ Nongoma -Corporate Services ○ Uthukela DM - Technical and Social Services ○ Okhahlamba - CFO and Technical ○ Umgungundlovu – Technical Director ○ Amajuba- MM 	<ul style="list-style-type: none"> • The MEC issued final letters to the municipalities with long outstanding vacancies in February 2021 • Both the PEC and MEC directives have not been heeded by the 3 municipalities in that the posts had not been filled by 30 June 2021 • MEC directives to fill vacant posts also issued <ul style="list-style-type: none"> ○ KwaDukuza - Corporate Services (status: Post was re-advertised on 19 September 2021 with closing date of 5 October 2021) ○ Jozini – Technical Services (status: Shortlisting held on 16 September 2021 and interviews on 23 September 2021.) ○ Umzinyathi –Community Services (status: Interviews were postponed from 10 August 2021 to a date not yet confirmed) ○ Umgungundlovu- Technical Services (status: Re-advertisement was published Provincially on 27th August and Nationally on 29th August with a closing date of 16 September. No further progress reported) ○ Umuziwabantu -Development Planning and Engineering (status: council has resolved that post will be filled during 2022/20233 FY. A council resolution requested)
<p>5. Consequence Management</p>	<ul style="list-style-type: none"> • The following municipalities had disciplinary cases that were finalized: <ul style="list-style-type: none"> ○ Umdoni – MM suspended in November, but has since resigned. ○ Umkhanyakude – CFO was suspended in March 2020 and the disciplinary process was finalized in September 2020 and was dismissed. Municipal Council directed to implement sanction of Presiding Officer • The status of pending disciplinary cases of municipal senior managers was as follows:

Challenges	Recommendations / Remedial Action
	<ul style="list-style-type: none"> ○ Ugu – MM suspended in November 2020m, implicated in Section 106 report, suspended but resigned before DC finalization- acting MM appointed in July 2021. ○ Uthukela – CFO undergoing disciplinary process since November 2020, case still pending, GM: Technical Services suspended in October 2020, but has been dismissed. He lodged a conciliation with bargaining council The matter was seat on the 12 May 2021 and date for arbitration is not yet determined. ○ Umzinyathi –Corporate Services manager was suspended in August 2019, case is still pending ○ Emadlangeni – MM was suspended in September 2019, case is still pending , Director: Technical Services was suspended in January 2019, case is still pending (parties are negotiating financial settlement agreement). ○ Uphongolo – Director: Technical Services suspended on June 2020, case is still Fast Tracking of investigations and reports to the MEC ○ Kokstad LM - Infrastructure and Tech Services. Technical Services - finalized ○ Uphongolo – Director: Technical Services has been dismissed ○ Emadlangeni - Director Technical Services has been on suspension since 18 January 2019. The disciplinary hearing was held on 10 September 2020. A settlement offer has been received and due for consideration by Council. ○ Nongoma - HOD: Social Services was placed on precautionary suspension on 3 August 2021, disciplinary process in pending. ○ Umngeni - MM was placed on precautionary suspension on 31 August 2021. Disciplinary process is pending

Challenges	Recommendations / Remedial Action
	<ul style="list-style-type: none"> o Umkhanyakude - MM was placed on precautionary suspension by MR on 13 August 2021. Subsequently, reinstated the Mayor, citing the suspension was unlawful. The MR filed an urgent application to interdict the Mayor's decision. The application was, dismissed by Court on 13 September 2021. The MM has assumed duties.
<p>6. Intergovernmental Relations</p> <ul style="list-style-type: none"> o Attendance and participation of DDM Hub & Cluster meetings by Sector Departments is still a serious challenge o Short notices of meetings hamper the attendance of key role-players o Number of virtual engagements that are overlapping is compromising the functionality of the forums o Lack of understanding in terms of the roles and responsibilities of each stakeholder to contribute towards the functionality of the forums o The inability to quorate and or have constructive engagements, the quality of reports is compromised and therefore not being tabled at Hubs timeously o IGR has no binding effect because it is not a legislated function 	<ul style="list-style-type: none"> • Establishment of the 10 District and Metro Hubs – Technical & Political (24 structures) • Establishment of Technical Clusters at the 10 Districts & Metro (48 Structures) • Coordination of the 3 spheres of government interacting within the District & Metro spaces; • Development of systems and frameworks to assist with the functionality of structures; • Integration of OSS into the DDM Structures • Raised the profile of DDM implementation as the leading province in the country
<p>7. Progress on the development of the DDM</p> <ul style="list-style-type: none"> o IDP road shows and other municipal activities, where senior management are expected to attend, have slowed the development of the one plans. o Poor commitment from certain sector and national departments to participate in district engagements and make input on the One Plan. o Due to recent unrest in KZN, the districts have not been able to maintain the momentum required and have stalled their adoption processes. Districts and local municipalities have had to reprioritize their commitments both financially and administratively 	<ul style="list-style-type: none"> • This impacted on the deadline of end of June as roadshows were also in progress. Revised KZN guideline developed to improve alignment of the planning processes in the coming year. • Working with provincial Treasury and Public Works registered Infrastructure commitments were drawn from Treasury IRM and shared with planning teams for review, as well as the provincial catalytic project list, the DGDP priorities and IDP plans, the Economic Recovery plans and the approved provincial Master plans. These were then to be used as the basis for discussion and review with varying levels of success

Challenges	Recommendations / Remedial Action
<p>and similarly sector departments will also have to make the necessary adjustments</p>	<ul style="list-style-type: none"> The KZN guideline is that the 1st Generation One plan and the profile should be adopted and used as a basis for IGR implementation, monitoring, review and improvement annually as an incremental approach to achieving a One Plan that reflects full integration of the 3 spheres and sectors plans. In turn the Improved One Plan should also begin to guide the 3 spheres and sectors annual planning
<p>8. Functionality of Ward Committees</p> <ul style="list-style-type: none"> Reasons for non-functionality: Incorrect composition of ward committees, lack of community feedback meetings, ward councilors not chairing ward committee meetings, non-submission of ward reports on implementation of Ward Operational Plans by councilors, lack of quorum at ward committee meetings and non-submission of evidence by the municipality. 	<ul style="list-style-type: none"> Status reports with remedial actions are presented in all Public Participation IGR structures, Bilateral sessions are held with municipal officials and Speakers to implement consequence management on underperforming committee members and Councillors. The table in the next slide reflects municipalities that have scored below 50% between January and June 2021 and the regression and improvement thereof. The table reflects municipalities that have been supported and have improved and those that have simply regressed despite support provided. Three municipalities that are on opposing poles to each other: Dannhauser and Okhahlamba: Radical improvement from 0% in January to 100% functionality of Ward committees by June. Abaqulusi: Has made no progress at all and remains at 0% of functional Ward Committees.
<p>9. Public Participation challenges and key Achievements</p> <ul style="list-style-type: none"> Covid 19 regulations have created limitations in the implementation of the ward committee activity plans in municipalities. Due to new regulations introduced in accordance with the Covid 19 alert levels, the department is unable to conduct physical assessments and verification of the functionality of ward 	<ul style="list-style-type: none"> The Department has promoted the use of ICT platforms to enhance community participation in municipalities (through the introduction of GovChat programme) Capacity building sessions have been conducted with municipalities on the development, review and implementation of public participation strategies. Support initiatives have been implemented in Ugu District to facilitate vigorous engagements with communities

Challenges	Recommendations / Remedial Action
<p>committees in municipalities, which has largely affected the scope and as well as the outcome of the assessments.</p> <ul style="list-style-type: none"> ○ Reporting on community feedback meetings and implementation of Ward Operational Plans has been compromised as a result of the emergence of Covid 19 pandemic. ○ There is a noticeable rise in community complaints about service delivery issues due to reluctance by municipalities in engaging on contact meetings with communities during the Covid 19 period. ○ Due to lack of evidence on the work carried out by ward committees during this period, more municipalities are being assessed as performing below the required standard in terms of the ward committee functionality assessment criteria. 	<p>to alleviate community concerns about water provision challenges in the district and to avert service delivery protests.</p> <ul style="list-style-type: none"> • The department has monitored the streamlining of Gender Based Violence and Femicide (GBVF) programmes in all municipal operational plans in accordance with the national strategy on GBVF. • The department has provided support towards coordination and implementation of sectoral parliament resolutions in all municipalities (i.e. youth parliament resolutions, disability parliament resolutions, etc.) • Ward committee election support plan has been developed to support municipalities during the establishment of new ward committees as part of the Local Government Election 2021 programme.
<p>10. Skills Audit and capacity building</p> <ul style="list-style-type: none"> ○ Lack of continuous capacity building programmes for the Council Committees. ○ Lack of work ethics of officials ○ No established Rules and Ethics Committee to deal with implementation of the Rules and Orders and the Code of Conduct for Councillors. ○ Lack of distinction between administration and politics by Municipal Employees ○ Long outstanding vacancies of Senior Managers and disciplinary processes ○ Limited capacity to undertake investigations (MPAC) ○ Instability of the leadership and oversight function leading to regression of internal controls ○ Political instability - inter and intra political tensions that negatively affect the functioning and decision making of the Administration ○ Corruption and the lack of leadership 	<ul style="list-style-type: none"> • These recommendations were made by leadership <ul style="list-style-type: none"> ○ The councillors to be capacitated on the separation of politics and administration to avoid interference ○ Continuous capacity building for Councillors and officials. ○ The establishment of ethics committee ○ Training for councillors to be provided after elections for new Councillors. ○ CoGTA to consider amending regulations for Municipal manager and managers directly reporting to Municipal Manager to include a section in the employment contract that prevents Municipal Managers and CFO to resign before and during Audit. ○ It is recommended that the District Development Model be used as a mechanism which will minimise reporting structures and the expectation by sector departments for municipalities to participate in all adhoc activities, which at times require municipal officials to put on hold their activities.

Challenges	Recommendations / Remedial Action
<ul style="list-style-type: none"> ○ High turnover of staff especially in rural municipalities ○ Internal Audit Unit is short of specialised skills like IT. ○ High security costs which has a huge bearing to finances of the municipality ○ Lack of women empowerment (too many male dominating positions and few women managers) ○ None functional EXCO ○ Disciplinary boards not fully functional 	<ul style="list-style-type: none"> ○ Cogta and SALGA to consider the provision of NQF level training for MPAC ○ Improve relationships and communication between the Audit Committee and other oversight structures of Council including Council itself, MPAC and Management ○ Sterner consequence management for politicians and the administration; - needs to be accountable for actions regardless of who you are; ○ Senior management positions to be filled within stipulated timeframes to avoid prolonged acting appointments which creates instability. ○ CoGTA to improve on turn-around time for consideration of appointment concurrence requests ○ Implement early warning systems which will detect issues early and implement corrective measures ○ Capacitate the Disciplinary Board to play its integral role in enriching the work of the MPAC Committee. ○ introduce measures to enforce obligation for Councillors to hold public meetings in order to avert unnecessary public protests. ○ Municipality to implement gender equity plan ○ Continuous assessments and provision of support by COGTA to avoid section 139 interventions.

TABLE 35: SOUND FINANCIAL MANAGEMENT

Challenges	Recommendations /Remedial Action
<p>1. Regression in Audit Outcomes</p> <ul style="list-style-type: none"> During the 4th term of office we have seen a reduction from: 6 clean audits in 2016/2017 to 2 clean audits in 2019/2020; and 2 disclaimers in 2016/2017 to 4 disclaimers in 2019/2020. The above is attributed to poor leadership as indicated by Auditor General in his observations listed below: 	<ul style="list-style-type: none"> Assessment on cash backing of grants Monitor and provide support on grant management at 54 municipalities: On-going quarterly review of conditional grants registers and reconciliations. Monitor that grants are ring-fenced to separate bank accounts.
<p>2. Eskom Debt</p> <ul style="list-style-type: none"> Mpofana Newcastle Ulundi Inkosi Langalibalele Msunduzi 	<ul style="list-style-type: none"> Mpofana - The payment plan is being reviewed because the municipality has not been adhering to the payment plan. Newcastle is paying according to the payment plan and reducing the debt Ulundi - Erratic payments – The municipality has cash-flow challenges as a result, it is struggling to pay on the current accounts. Inkosi Langalibalele no longer has ESKOM Arrear Debt Msunduzi no longer has ESKOM Arrear Debt
<p>3. Government Debt</p>	<ul style="list-style-type: none"> Overall debt owed to municipalities decreased between March and June 2021 by R434.38 million (15.15%); Provincial Departments contributed the most to the decrease – R243.65 million (15.81%) between these two Quarters; The category “Other” showed the second largest decrease by R130.66 million; National Departments debt to municipalities decreased by R60.06 million (12.62%).
<p>4. Budget</p> <p>Out of 54 municipalities, 17 municipalities have unfunded 2021/2022 Approved budgets</p>	<ul style="list-style-type: none"> National Treasury to send the letters to all municipalities with unfunded budgets to communicate the need to develop or review their Budget funding plans with a view of improving the plans to be credible and reliable; Provincial Treasury will issue a Circular to guide municipalities of the process of addressing the 2021/22 unfunded budget through the preparation of credible budget funding plan; The designated Municipal Finance Budget Analyst from Provincial Treasury will contact the municipality to arrange the appointment date for engagements. To discuss and agree on the process to be followed for the preparation and/or

Challenges	Recommendations /Remedial Action
	<p>correction of the Budget funding plan and relevant timeframes;</p> <ul style="list-style-type: none"> • Municipalities must develop or correct their Budget funding plans in collaboration with the designated Municipal Finance Budget Analysts from Provincial Treasury with a view to improve the Budget funding plans; developed and/or corrected draft Budget funding plans must submit the plans to Provincial Treasury for review and comments; • Provincial Treasury to engage the municipalities on the assessment undertaken on the Budget funding plans prior to finalization and tabling in Council. Once fully incorporated into the reviewed Budget funding plans, the plans can be tabled to Council for approval; • The developed and/or reviewed Budget funding plan must be approved on or before 28 September 2021 by the Council; and submitted to the Provincial Treasury and National Treasury together with the Council resolution reflecting commitment by Council to address the unfunded position. • National Treasury will inform the Grant management teams of names of municipalities for which to withhold their Equitable Share due to non-compliance including amongst others the outcome of this process; and • National Treasury to send letters to those municipalities that failed to comply, informing them that their Equitable Share allocation will be withheld until such time that the municipality approve a credible Budget funding plan. • Release of Equitable Share allocation by National Treasury or stopping thereof to non-compliant municipalities due to the National Treasury's email communication d.
<p>5. UIFW Expenditure</p> <ul style="list-style-type: none"> ○ UIFW is recorded as a serious challenge in municipalities in the Province. ○ Majority of the irregular expenditure is as a result of not following proper bidding processes for contract extensions and deviations being approved when it was practical to invite competitive bids 	<ul style="list-style-type: none"> • The implementation of Consequence Management in terms of Section 32(2) of the MFMA by all municipalities of KwaZulu-Natal, that is, what actions have been taken to write off or recover the amounts incurred as expenditure based on completed investigations. <ul style="list-style-type: none"> ▪ Most importantly, it should be understood that consequence management is not confined to taking disciplinary actions or criminal actions

Challenges	Recommendations /Remedial Action
<ul style="list-style-type: none"> Majority is due to non-compliance with SCM requirements relating to deviations from SCM regulations and the bid adjudication committees not being composed of the required members. 	<p>against the officials but it also extends to taking corrective actions to address the internal control weaknesses to ensure that MFMA section 62(1)(d) is implemented by the Accounting Officer and Senior Managers and get cascaded down to all levels of the municipality.</p>
<p>6. MIG Expenditure</p> <ul style="list-style-type: none"> Late planning Late procurement/delays during procurement Non-functional PMUs Interruption by infrastructure business forums Non-closure of completed projects Reprioritisation of projects during year of implementation Non-adherence to the KZN Risk Adjusted Approach 	<ul style="list-style-type: none"> Project registration for the ensuing year to be finalised by November of the preceding year Planning to be finalised with the submission of draft planning documents in January yearly. Procurement season was adopted to be from March to June with contractors on the ground by the 15th of June yearly Municipalities encouraged to utilise the 5% MIG top slice Ethekwini metro and SANRAL shared information on reactive and proactive approaches, municipalities to simulate similar practices Municipalities to prioritise the data cleansing programme Municipalities to finalize project list by November yearly Municipalities are encouraged to institutionalize the KZN risk adjusted targets from their planning stage Municipalities to ensure that contractors are on site by the 15th of June yearly Municipalities to spend 30% by September, 60% by December, 85% by March and 100% by May yearly Peak procurement season to be from March to June.

TABLE 126: SERVICE DELIVERY AND SOCIO ECONOMIC DEVELOPMENT

Challenges	Recommendations /Remedial Action
<p>1. Water Provision</p> <ul style="list-style-type: none"> ○ Municipalities, specifically the 14 Water Service Authorities (WSAs) in the Province, as listed in the table below are at the forefront of the delivery of water services to communities. It is also true that provision of water has not shown the growth (i.e. increased access) that the other major services have. In fact, access to water has regressed in certain areas in the Province. This is partly due to the deterioration of infrastructure. ○ The Provincial Executive, acknowledges the serious impact of the poor state of water services delivery and infrastructure in KwaZulu-Natal (KZN), which may compromise food security, health and welfare and socio-economic development and this regard has commissioned the drafting of Provincial Master Water Plan which has since been completed and shared with municipalities such that the plan could find expression within municipal IDPs. 	<ul style="list-style-type: none"> • In 20/21 COGTA managed to allocate funds amounting to R152mil to drill 251 boreholes within the 6 districts namely: Umzinyathi, Umkhanyakude, Zululand, Uthukela, Harry Gwala and Amajuba to address service delivery gaps that had been identified in the Provincial Water Master Plan. • In the 21/22 financial year, an amount of R29mil is allocated to drill and refurbish the boreholes at Uthukela, Ilembe, Zululand, King Cetshwayo, Umkhanyakude, Umzinyathi and Ugu. • There has been a number of static tanks distributed within the municipalities to assist the WSA's to augment the supply of water to the communities and also through hired water tankers by COGTA. • Water Master Plan presentation has been conducted in all the municipalities through council meetings, through DDM structures both political and technical. Municipalities were also part of the portfolio training workshop that was rolled out in June 2021.
<p>2. Electricity provision</p> <ul style="list-style-type: none"> ○ Late appointment of service providers by municipalities. ○ Municipalities not reporting in line with the Division of Revenue Act. ○ Municipalities implementing bulk infrastructure project that will not realize household connections. ○ Municipalities utilizing the current financial year budget to implement previous financial year's projects. ○ Slow delivery of houses. ○ Municipalities not reporting connections and changing contracted projects without the DMRE 's approval. ○ Community demands of 30% benefit from the projects regardless of the complexity of electrification projects (these includes safety standards that must be followed) ○ Misconception of INEP as a capital-intensive program rather than being as a labor-intensive program hence the 	<ul style="list-style-type: none"> • KZN Electrification Backlog is estimated at 11% (324 165 Households) with an estimated R 12.224 billion required to eradicate the backlog. • PGDP Target for KZN Electrification is 10% backlogs by year 2020. It can be assumed that this target has been reached but will be confirmed by the next official Stats SA Census which was planned for year 2021 • uMkhanyakude and uMzinyathi are Districts with highest electrification backlogs at 47% and 28% respectively hence these districts get a lion's share DMRE INEP allocations every financial year • For 2021/22 FY, Municipal INEP has been allocated R 447 466 000 with 20 939 household connections expected by the end of this financial year. • For 2021/22 FY, Eskom INEP has been allocated R 674 090 000 with 27 510 household connections expected by the end of this financial year.

Challenges	Recommendations /Remedial Action
<p>failure to produce more jobs based on capital invested in the program.</p> <ul style="list-style-type: none"> ○ Municipalities not reporting on EPWP 	<ul style="list-style-type: none"> • For 2021/22 FY, the COGTA Massification (Electrification) Programme has been allocated R 35 000 000 with 701 household connections expected by the end of this financial year spread across Abaqulusi (451), Jozini (212) and Endumeni LMs (38).
<p>3. Waste Management</p> <ul style="list-style-type: none"> ○ KZN municipalities have indicated a challenge in identifying and obtaining land for new waste disposal sites. This is due to the fact that they do not own land and the available land they have to buy from private owners. The following challenges have been amongst most operational landfills: ○ There is poor operational management of the sites ○ There is poor accessibility to the landfill and there is no security at the gates ○ Waste is not screened at the gates, thus accepting all waste types ○ No functional weighbridges to provide waste volumes disposed off, estimations of waste volumes are recorded ○ No Containment barrier liners ○ No covering and compaction of waste on site. ○ No leachate control systems to drain leachate. ○ No ground water monitoring conducted. 	<p>Interventions by EDTEA</p> <ul style="list-style-type: none"> • Waste Economy support programme (SMMEs); Greenest Municipality Competition (with sole focus on waste management) • Review Process of ECA Permits to be completed in 2021/22 • Issuance of Compliance Notices where needed in cases of non-compliance • SMME and Waste Picker Support that will add value to the diversion of waste from landfill sites and illegal dumps • Partnering and supporting National interventions - PPE Support for the waste pickers • Supporting municipalities in applying for the yellow fleet that is required for extension of waste services and landfilling • Illegal dumping mapping in progress and waste Phakisa project that will target illegal dumps
<p>4. Local Economic Development</p> <ul style="list-style-type: none"> ○ 5 municipalities have strategies that are older than 5 years and 5 municipalities that either have incomplete or no LED Strategy 	<p>LED Strategy that is older than 5 years</p> <ul style="list-style-type: none"> • Umzumbe – 2012 - Under review • Nquthu – 2014 - Under review, LM assisted by Province • Harry Gwala-2015- Under review • Mfolozi-2015- LED Strategy has been reviewed, but not adopted • Zululand -2014 Under review <p>Municipalities without an LED Strategy</p> <ul style="list-style-type: none"> • Emadlangeni - The review has been completed and adopted by Council. Awaiting evidence of adoption • Dannhauser- LED Strategy is under review. A Situational Analysis report dated 16 June 2021 was submitted. The review is still in progress

Challenges	Recommendations /Remedial Action
	<ul style="list-style-type: none"> • Umhlabuyalingana - The LED Strategy is currently under review in-house with support from COGTA & EDTEA • Kwadukuza - Strategy has been reviewed and adopted • Ndwedwe - The LED Strategy is currently under review
<p>5. Spatial Development Frameworks</p> <ul style="list-style-type: none"> ○ uMgungundlovu, Zululand, Mthonjaneni and Okhahlamba with Spatial Development Frameworks that are older than 5 years ○ uGu, uMgungundlovu; Zululand; uMzimkhulu; Dannhauser; Endumeni are Partially compliant with the provisions of SPLUMA, (Sec 21) ○ Msinga; Amajuba; Umvoti & Umzinyathi that are not compliant with the provisions of SPLUMA, (Sec 21) ○ 13 Municipalities that have not adopted the Single Land Use Schemes in terms of SPLUMA - Abaqulusi, Mtubatuba, Mpofana, Impendle, Umvoti, Umdoni, Msunduzi, Uphongolo, Jozini, Big 5 Hlabisa, Maphumulo, Ndwedwe & Mthonjaneni 	<p>Spatial Development Frameworks that are older than 5 years</p> <ul style="list-style-type: none"> • Grant funding from COGTA: Umgungundlovu and Zululand SDFs currently under review. • Technical Support through participation in Mthonjaneni and Okhahlamba in-house annual SDF Review <p>SPLUMA Partial Compliance</p> <ul style="list-style-type: none"> • Grant funding from COGTA: Umgungundlovu and Zululand SDFs currently under review. • Technical Support through participation in Ugu; uMzimkhulu; Dannhauser and Endumeni in-house annual SDF Review. <p>SPLUMA Non- Compliance</p> <ul style="list-style-type: none"> • Grant funding from COGTA: Umzinyathi SDF currently under review. • Technical Support through participation in Msinga, Amajuba and Umvoti in-house annual SDF Review. <p>LUMS Adoption</p> <ul style="list-style-type: none"> • All municipalities are currently in the process of preparing LUS with technical support from COGTA and some with grant funding from COGTA (Mtubatuba, Mpofana, Impendle, Umvoti, Umdoni, Uphongolo, Jozini, Big 5 Hlabisa). • HOD letter to all in light of the looming deadline requesting project plans and estimated date of adoption
<p>6. Leadership Challenges</p> <ul style="list-style-type: none"> ○ Lack of local economic development ○ Loss of jobs due to Covid-19 pandemic ○ Uncertainty of business sustainability after looting ○ Inadequate funding for the maintenance of Aging Infrastructure ○ Poor Service Delivery ○ Rapid urbanization, arising from illegal invasion of land which is impacting service delivery and backlogs ○ No adequate development (job opportunities, business opportunities in other districts in the Province which contributes to the migration pattern in 	<ul style="list-style-type: none"> • Improve the morale of the staff • Supply Chain Management (SCM) training should go beyond SCM Unit and should be ongoing for all Bid Committees • Municipality to improve on its information technology. • Retention of quality managers • Build and improve good working relations with other Government Departments, like Energy, Environmental that assist in municipal work • Appoint females without fear in positions of responsibility • Build a team of Managers that prizes excellence and rewards effort that will eradicate laziness and incompetence.

Challenges	Recommendations /Remedial Action
<p>the City. If addressed through different Departments in Government, especially Rural Development and Land Reform, it would retain people in their home towns and create development and opportunities to sustain them and decrease informal settlements.</p> <ul style="list-style-type: none"> ○ High Water and Electricity losses ○ Scarcity of water supply, if no new resources are built, could have a major impact on the current resources. ○ Lack of water infrastructure resulting in the provision of water through water tankers in some areas. ○ Lack of road maintenance, both Provincial and Local roads ○ Unavailability of land for development ○ Complains from Local Municipalities in respect of poor services provided by Water Service Authorities and LM Sewerage spillages and sewage systems, uMvoti against uMzinyathi ○ Unlicensed Landfill Sites which are not compliant with all relevant standards and increase in illegal dumping leading to environmental degradation and climate change. 	<ul style="list-style-type: none"> • Reduction of Covid-19 Regulations exploitation.

3.2. SUMMARY OF ACHIEVEMENTS OF REMEDIAL ACTIONS TAKEN

- The filling of senior management positions has shown some improvement, which could be a contributory factor to the stabilization of some municipalities.
- The report is also aimed to offer targeted support to municipalities identified, and aims to strengthen the mechanisms of early warning for proactive intervention.
- Support Plans have been developed to address all identified performance gaps and intense support will be provided to all municipalities that have been identified as dysfunctional.
- While this report is reporting the performance of municipalities from July 2020 to June 2021 it must be noted that there were new reforms by DCOG which municipalities needed to familiarize themselves i.e.
 - Circular 88 – Provides guidance on new planning and reporting reforms aimed at consolidating reporting requirements into one set of indicators. The standardized indicators are being piloted in all provinces including KZN in this financial year (2021/2022);
 - Circular 5 – Provides for the phasing out of B2B and replacement with standardized indicators; and
 - Circular 6 – Provides guidance on the alignment on DDM One Plans with municipal IDPs that will be adopted after the Local Government Elections.
- Cogta is again committed to the principles of accountability, transparency and integrity in delivery of quality services to the communities we serve. Let us use the lessons we have

learnt from the COVID-19 and lockdown, that of uniting to fight for upliftment of communities and self-service.

3.3. SUPPORT IN RESPONSE TO THE AUDIT OPINIONS

Municipal Audit Action Plans

Following the 2020/2021 Audit Opinions the Department will implement the following support activities to improve the 2021/2022 audit outcomes.

- Implementation of Audit Response Plans and audit support
- Support in developing post audit action plans through provision of technical advice and guidance.
- Audit readiness on preparation of AFS
- Review of draft Annual Financial Statements
- Payment voucher audit at targeted municipalities
- Assessment on the functionality & effectiveness of Audit Committee
- Internal Audit and Municipal Audit Improvement Plans
- Support to reduce Unauthorized, Irregular, Fruitless and Wasteful expenditure
- Revenue enhancement support
- Improve collection of Government Debt
- Alignment of IDP, SDBIP and Organizational score card
- Quarterly Performance assessment
- Reduction on findings on usefulness and reliability of municipal performance information
- Reduction on findings on the adjustment of material misstatements on the Annual Performance report
- Support relevant municipalities that have received negative audit outcomes from AG report of 2020/2021 financial year to fill posts in terms of the applicable legislation in ensuring effective administrative leadership and stability.
- Monitor the implementation consequence management in respect of senior management in terms of the Local Government: Disciplinary Regulations for Senior Managers in all relevant municipalities
- Monitor and enforce implementation of recommendations of forensic reports tabled in municipal councils.
- Co-ordinate Capacity Building Interventions to Improve capacity building
- Facilitate ESKOM and Water Board Debt payments.
- Provision of technical support on financial management, performance management and compliance to improve audit outcomes at intervention municipalities
- Support identified municipalities that have received negative performance audit outcomes from the auditor general to improve performance management.
- Monitor and support municipalities on municipal performance monitoring and reporting reforms that were introduced by DCOG and National Treasury to all municipalities.

4. CONCLUSION

The Department used various assessments as the vehicle to monitor the performance of municipalities in the province. The regular assessment processes that forms part of the implementation of this programme, has been consolidated into this report for the 2020/2021 financial year.

The analysis that it brings is utilised to assist with the latest government priorities and identifying where areas of intervention persist and what progress has been made in this regard. Central to the response from the Department, is the need to ensure that people's power is advanced and that residents are actively involved in decision making that has an impact on their livelihoods. This is done through an attempt to improve public participation structures. Such as ward committees.

The changes in the provincial and national structures, revived the need for municipalities to improve ways to increase its productivity and therefore to make more effective use of information and technology to improve its efficiency, effectiveness and impact. Skills and capacity building of municipalities at all levels will be pursued to ensure appropriate standards for senior officials, in particular, to assist with compliance with appropriate minimum standards.

The MEC for Co-operative Governance and Traditional Affairs has continuously addressed Mayors and Accounting Officers of the municipalities that perform poorly, in various government structures. There is a continued focus to strengthen inter-governmental relations and planning in a more proactive way of mediating and resolving issues.

The Department will continue to engage with municipalities through various mechanisms, such as the state of local government assessments and resulting support. The MEC will continue to ensure that appropriate support initiatives are initiated and sustained in regard to the Departmental Audit Response Action Plan, developed by Cogta to address Audit findings, with a specific focus on:

- Reasons for the poor audit outcome and/ or regression,
- Current state of municipal finance and prognosis for the next audit
- Progress status on implementation of audit response plan
- Progress status on the implementation of support measures
- Recommendations on how the department can support to improve the status of the municipality

The commitments/decisions by the Department are being monitored to ensure that municipalities improve their audit outcomes. Given the weak leadership oversight reported, the Department will enhance monitoring of the functionality and effectiveness of council oversight structures. This will be done through the continued utilisation of an oversight framework to assess council oversight systems, processes and documents including interrogation of Agendas and Resolution Registers to ensure that these are implemented and decision-making are sound.

The Department is committed to continuous refining and developing mechanisms to assist with transformation of the spatial injustices of apartheid, which relegated the majority of South Africans to the margins of cities and towns and farming areas, leaving them without right, without land without assets and without opportunities.

This report serves to consolidate the information gathered through the ongoing monitoring, support and capacity building initiatives of the Department, including the IDP credibility assessments and audit outcomes. The information per municipality is utilised to identify municipalities which have underperformed in accordance with the required norms and standards. Further mechanisms used to determine which municipalities are underperforming include the Audit Reports of the Auditor-General, the IDP Credibility score, performance in term of the Municipal Systems Act Section 46 report and other key fundamental indicators.

These areas of underperformance are communicated formally to all municipalities through the various fora and are also considered and utilised for the preparation of Action Plans to assist the municipalities to improve their performance in these areas. This information is also communicated internally in the Department, to its Directorates for corrective action based support to municipalities in collaboration with other departments.

[illegible]

PROVINCIAL NOTICE 393 OF 2022

**transport**

Department:
Transport
Province of KwaZulu-Natal

GAZETTE

LGKZNG34-2022-NOV

REGION: ALL

1) Application Number: APP0136687	2) Gazette Number: LGKZNG34-2022-NOV
3) Applicant: BN MCHUNU ID NO. 8210235792089 Association: NOT AVAILABLE	4) Applicant Address: PO BOX 2402 TUGELA FERRY KWA ZULU NATAL 3010
5) Existing Licence Holder: NOT APPLICABLE ID NO. NOT APPLICABLE	6) Existing Licence Holder Address: NOT APPLICABLE
7) Type of application: NEW OPERATING LICENCE	8) Operating Licence Number: NOTAVAILABLE
9) Vehicle Type: MINIBUS	10) 1 X 15 (SEATED) + 0 (STANDING)
11) Region: UMGUNGUNDLOVU	
12.1	KZPRERC2859848 - SCHOLARS AND THEIR PERSONAL EFFECTS: KEAST DRIFT PICK UP POINT TO CORD WALL PRIMARY SCHOOL FROM KEAST DRIFT AT 5:30 PICK-UP POINT GO DOWN TO R33 KEEP LEFT STRAIGHT TO P161 MUDEN PICK-UP CHILDREN AND BACK TO R33 TURN RIGHT GO STRAIGHT TO THEM BENI CLINIC PICK-UP AND BACK TO R33 TURN RIGHT GO STRAIGHT AND TURN LEFT TO PICK-UP AT D1267 NXAMALALA ROAD AND BACK TO R33 TURN LEFT STRAIGHT AND TURN LEFT TO PICK-UP TO P368 MBANGWENI AND BACK TO R33 KOPI PICK-UP AND TURN RIGHT TO PICK-UP FABENI, MKEATES DRIFT, MAWOZINI, ENGOME, KWASHOBENI GO STRAIGHT TO GREYTOWN CROSS ROAD TURN RIGHT TO R74 DURBAN STREET GO AND TURN RIGHT TO KELLY STREET AND DROP-OFF CHILDREN AT GREYTOWN SECONDARY SCHOOL GO STRAIGHT AND TURN LEFT TO YORK STREET TO DROP-OFF AT GREYTOWN PRIMARY SCHOOL GO STRAIGHT AND TURN LEFT TO AOKS STREET STRAIGHT AND TURN RIGHT TO SERGEANT STREET TO DROP-OFF AT INDLOVANA PRIMARY SCHOOL AND TURN RIGHT TO SHEPSTONE STREET GO AND TURN LEFT TO R74 STRAIGHT AND TURN LEFT TO R622 MOOI RIVER TO DROP OFF CHILDREN AT CORD WALL PRIMARY SCHOOL AND RETURN. IN THE AFTERNOON USE THE SAME ROUTES TO DROP OFF.



transport

Department:
Transport
Province of KwaZulu-Natal

GAZETTE

LGKZNG34-2022-NOV

REGION: ALL

1) Application Number: APP0142615	2) Gazette Number: LGKZNG34-2022-NOV
3) Applicant: S GUMEDE ID NO. 6301025820081 Association: MBAZWANA TAXI ASSOCIATION	4) Applicant Address: P.O. BOX 207 MBAZWANA 3974
5) Existing Licence Holder: NOT APPLICABLE ID NO. NOT APPLICABLE	6) Existing Licence Holder Address: NOT APPLICABLE
7) Type of application: ADD AUTHORISATIONS/ROUTES	8) Operating Licence Number: LGKZN0603000896
9) Vehicle Type: MINIBUS	10) 1 X 15 (SEATED) + 0 (STANDING)
11) Region: UMKHANYAKUDE	
12.1	KZPRERC2788259 - MBAZWANA TO MIDDLEBURG FROM MBAZWANA TAXI RANK TURN LEFT INTO P447 STRAIGHT AND CROSS R22 STRAIGHT JOIN P449 PROCEED PASS JOZINI MALL, THEN TURN LEFT INTO R522/58 PASS JOZINI OLD SHOPPING CENTRE, NKONKONI PROCEED AND RIGHT INTO N2 NORTH STRAIGHT UP TO PHONGOLA PASS TSHELEJUBA HOSPITAL PASS MAHAMBIA STRAIGHT UP TO THE END N2 THAN JOIN N17 PASS ERMELO TURN RIGHT INTO N11 PASS HEDRIN UP TO MIDDLEBURG TAXI RANK AND RETURN WITH PASSENGERS USING THE SAME ROUTES.
12.2	KZPRERC2788210 - MBAZWANA TO RICHARDS BAY FROM MBAZWANA TAXI RANK TURN LEFT INTO P447, TURN LEFT INTO R22 PASS HLUHLUWE TURN LEFT INTO N2 PASS MTUBATUBA, THEN TURN LEFT AND JOIN R614 TURN RIGHT INTO CENTRAL ARTERIAL AND RIGHT INTO BULLION BOULEVARD AND THAN TURN RIGHT INTO KRUGER RAND TURN LEFT INTO RICHARDS BAY TAXI RANK DROP OFF AND RETURN WITH PASSENGERS USING THE SAME ROUTES.



transport

Department:
Transport
Province of KwaZulu-Natal

GAZETTE

LGKZNG34-2022-NOV

REGION: ALL

1) Application Number: APP0143008	2) Gazette Number: LGKZNG34-2022-NOV
3) Applicant: FE MDLETSHE ID NO. 6501235433084 Association: MBAZWANA TAXI ASSOCIATION	4) Applicant Address: P.O. BOX 207 MBAZWANA KWAZULU-NATAL 3974
5) Existing Licence Holder: NOT APPLICABLE ID NO. NOT APPLICABLE	6) Existing Licence Holder Address: NOT APPLICABLE
7) Type of application: ADD AUTHORISATIONS/ROUTES	8) Operating Licence Number: LGKZN0603000130
9) Vehicle Type: MINIBUS	10) 1 X 15 (SEATED) + 0 (STANDING)
11) Region: UMKHANYAKUDE	
12.1	KZPRERC2788259 - MBAZWANA TO MIDDLEBURG FROM MBAZWANA TAXI RANK TURN LEFT INTO P447 STRAIGHT AND CROSS R22 STRAIGHT JOIN P449 PROCEED PASS JOZINI MALL, THEN TURN LEFT INTO R522/58 PASS JOZINI OLD SHOPPING CENTRE, NKONKONI PROCEED AND RIGHT INTO N2 NORTH STRAIGHT UP TO PHONGOLA PASS TSHELEJUBA HOSPITAL PASS MAHAMBIA STRAIGHT UP TO THE END N2 THAN JOIN N17 PASS ERMELO TURN RIGHT INTO N11 PASS HEDRIN UP TO MIDDLEBURG TAXI RANK AND RETURN WITH PASSENGERS USING THE SAME ROUTES.
12.2	KZPRERC2788210 - MBAZWANA TO RICHARDS BAY FROM MBAZWANA TAXI RANK TURN LEFT INTO P447, TURN LEFT INTO R22 PASS HLUHLUWE TURN LEFT INTO N2 PASS MTUBATUBA, THEN TURN LEFT AND JOIN R614 TURN RIGHT INTO CENTRAL ARTERIAL AND RIGHT INTO BULLION BOULEVARD AND THAN TURN RIGHT INTO KRUGER RAND TURN LEFT INTO RICHARDS BAY TAXI RANK DROP OFF AND RETURN WITH PASSENGERS USING THE SAME ROUTES.



transport

Department:
Transport
Province of KwaZulu-Natal

GAZETTE

LGKZNG34-2022-NOV

REGION: ALL

1) Application Number: APP0143036	2) Gazette Number: LGKZNG34-2022-NOV
3) Applicant: MS NGOBE ID NO. 9412066107085 Association: MASIBAMBISANE TAXI OWNERS ASSOCIATION	4) Applicant Address: P O BOX 54 MKUZE KWAZULU-NATAL 3968
5) Existing Licence Holder: NOT APPLICABLE ID NO. NOT APPLICABLE	6) Existing Licence Holder Address: NOT APPLICABLE
7) Type of application: ADD AUTHORISATIONS/ROUTES	8) Operating Licence Number: LGKZN0603000411
9) Vehicle Type: MINIBUS	10) 1 X 15 (SEATED) + 0 (STANDING)
11) Region: UMKHANYAKUDE	
12.1	KZPRERC2762240 - JOZINI TO MBAZWANA FROM JOZINI TAXI RANK TO MBAZWANA TURN RIGHT INTO P444, TURN RIGHT INTO P444 TO MBAZWANA AND RETURN, PICK AND DROP USING THE SAME ROUTE.
12.2	KZPRERC2762289 - JOZINI TO MSELENI FROM JOZINI TAXI RANK TO MSELENI TURN RIGHT INTO P444 TO MSELENI D1885 PICK AND DROP AND RETURN, PICK AND DROP USING THE SAME ROUTE.
12.3	KZPRERC2762338 - JOZINI TO KWAJOBE FROM JOZINI TAXI RANK TO KWAJOBE TURN RIGHT INTO P444 TURN RIGHT INTO D820 TO KWAJOBE PICK AND DROP AND RETURN BACK AND DROP OFF USING THE SAME ROUTE.
12.4	KZPRERC2762387 - JOZINI TO GUJINI FROM JOZINI TAXI RANK TO GUJINI TURN RIGHT INTO A1138 GUJINI PICK AND DROP AND RETURN USING THE SAME ROUTE.
12.5	KZPRERC2762436 - JOZINI TO MHLEKAZI FROM JOZINI TAXI RANK TO MHLEKAZI MKUZE P-2-8 TURN LEFT INTO D1887 TO MHLEKAZI AND RETURN ON THE SAME ROUTE PICK AND DROP.
12.6	KZPRERC2762485 - JOZINI TO VELAKUKHANYA FROM JOZINI TAXI RANK TO VELAKUKHANYA MKUZE N2 TURN LEFT INTO D464 TURN LEFT INTO D464 TURN RIGHT INTO P2-8 TURN LEFT INTO A1160 TURN RIGHT INTO A1153 TO VELAKUKHANYA AND RETURN PICK AND DROP ON THE SAME ROUTE.
12.7	KZPRERC2762534 - JOZINI TO TSHANENI FROM JOZINI TAXI RANK TO TSHANENI P2-8 TURN RIGHT INTO P236 TURN LEFT INTO D1823 TO MAVELA PICK AND DROP AND RETURN USING THE SAME ROUTE.
12.8	KZPRERC2762583 - JOZINI TO MAVELA FROM JOZINI TAXI RANK TO MAVELA STORE P2-8 TURN RIGHT INTO P236 TURN LEFT INTO K1823 TO MAVELA PICK AND DROP AND RETURN PICK AND DROP ON THE SAME ROUTE.
12.9	KZPRERC2762632 - JOZINI TO PONGOLA FROM JOZINI TAXI RANK TO PONGOLA TURN LEFT FROM TAXI RANK STRAIGHT AND TURN RIGHT INTO N2 TO PONGOLA TOWN PICK AND DROP AND RETURN USING THE SAME ROUTE.
12.10	KZPRERC2762681 - JOZINI TO KWASIKHEMELELE FROM JOZINI TAXI RANK TO KWASIKHEMELELE JOZINI N2 TURN RIGHT P522 TURN RIGHT INTO P449 LEFT D9 TURN D1834 AND GO STRAIGHT TO KWASIKHEMELELE PICK AND DROP AND RETURN USING THE SAME ROUTE.
12.11	KZPRERC2762730 - JOZINI TO EKHLEHLI FROM JOZINI TAXI RANK TO EKHLEHLI JOZINI N2 TURN RIGHT P522 BHAMBANANA TURN LEFT P443 TO D1841 TURN LEFT TO D1911 EKHLEHLI CLINIC PICK AND DROP AND RETURN USING THE SAME ROUTE.
12.12	KZPRERC2762779 - JOZINI TO MANYISENI FROM JOZINI TAXI RANK TO MANYISENI CLINIC JOZINI N2 TURN RIGHT AT BHAMBANANA TURN LEFT INTO P443 TO D1841 TO MANYISENI CLINIC PICK AND DROP AND RETURN USING THE SAME ROUTE.
12.13	KZPRERC2762828 - JOZINI TO INGWAVUMA FROM JOZINI TAXI RANK TO INGWAVUMA JOZINI N2 TURN RIGHT INTO P522 BHAMBANANA TURN LEFT INTO P443 TO INGWAVUMA PICK AND DROP AND RETURN USING THE SAME ROUTE. JOZINI TO INGWAVUMA (ALTERNATIVE) FROM JOZINI TAXI RANK TURN RIGHT INTO P522 TURN RIGHT INTO P522 TURN LEFT INTO D850 TURN LEFT INTO D1837 TO INGWAVUMA PICK AND DROP AND RETURN USING THE SAME ROUTE.
12.14	KZPRERC2762877 - JOZINI TO NDUMO FROM JOZINI TAXI RANK TURN RIGHT INTO P522 BHAMBANANA TURN RIGHT INTO P443 TURN LEFT INTO P435 UP TO NDUMO PICK AND DROP AND RETURN WITH PASSENGERS ON THE SAME ROUTE.
12.15	KZPRERC2762926 - JOZINI TO HLUHLUWE FROM JOZINI TAXI RANK TURN LEFT STRAIGHT WITH JOZINI ROAD AND ON N2 TURN LEFT STRAIGHT TO HLUHLUWE TAXI RANK AND RETURN WITH PASSENGERS USING THE SAME ROUTE.



transport

Department:
Transport
Province of KwaZulu-Natal

GAZETTE

LGKZNG34-2022-NOV

REGION: ALL

12.16	KZPRERC2762975 - JOZINI TO MTUBATUBA FROM JOZINI TO MTUBATUBA TAXI RANK USING EAGLE TURN LEFT ON N2 TURN LEFT INTO R102 TO MTUBATUBA AND RETURN WITH PASSENGER USING THE SAME ROUTE.
12.17	KZPRERC2763024 - JOZINI TO EMPANGENI FROM JOZINI TAXI RANK TURN LEFT INTO P522 TURN LEFT INTO N2 STRAIGHT PASS HLUHLUWE, MTUBATUBA STRAIGHT THEN TURN RIGHT INTO P475 STRAIGHT AND TURN LEFT INTO MAIN ROAD THEN TURN RIGHT INTO TANNER ROAD UP TO B-RANK TAXI RANK AND RETURN WITH PASSENGERS USING THE SAME ROUTE.
12.18	KZPRERC2763073 - JOZINI TO MKHUZE FROM JOZINI TAXI RANK LEFT INTO N2 TAKE LEFT INTO KINGFISH LEFT INTO KLEBE UP TO MKHUZE TAXI RANK AND RETURN WITH PASSENGERS USING THE SAME ROUTE.
12.19	KZPRERC2763122 - JOZINI TO KWANGWANASE FROM JOZINI TAXI RANK TURN RIGHT INTO P522 IN T-JUNCTION TURN RIGHT INTO P443 STRAIGHT TO KWANGWANASE TAXI RANK AND RETURN WITH PASSENGERS USING THE SAME ROUTE.
12.20	KZPRERC2763171 - JOZINI TO CALTONVILLE FROM JOZINI TAXI RANK TURN LEFT INTO P522, TURN RIGHT INTO N2 STRAIGHT PASS PONGOLA STRAIGHT PASS PIET RETIEF PASS ERMELO JOIN N17 TURN RIGHT INTO N3 STRAIGHT, TURN LEFT INTO R29 STRAIGHT PASS KLERSDORP THEN TURN RIGHT INTO R23 UP TO CARLTONVILLE AND RETURN WITH PASSENGERS USING THE SAME ROUTE.
12.21	KZPRERC2763220 - JOZINI TO JOHANNESBURG FROM JOZINI TAXI RANK TURN LEFT INTO P522 TURN RIGHT INTO N2 STRAIGHT INTO PONGOLA, PIET RETIEF TURN RIGHT TO R23, TURN LEFT TO MURRAY STREET R29 TO BETHAL, TRICHARD, KINROSE DEVON SPRINGS, TURN RIGHT R51, PAUL KRUGER HOOFWEG, TURN LEFT TO VOORTREKKER TO BENONI RANK, TURN LEFT TO R21 TO BOKSBURG TURN RIGHT TO R29, OR ERMELO JOIN N17 STRAIGHT THEN TURN RIGHT INTO N3 STRAIGHT, TURN RIGHT INTO M2, TURN LEFT INTO RISSIK AND THEN TURN RIGHT DEVILLIES TO PARK CITY AND RETURN OR TURN TO JOE SLOVO TURN LEFT TO WOLMARANE TURN LEFT HARRISSON TURN LEFT DEVILLIES TO PARK CITY AND RETURN WITH PASSENGERS. JOZINI TO JOHANNESBURG (ALTERNATIVE) FROM JOZINI TAXI RANK TURN LEFT INTO P522 TURN RIGHT INTO N2 STRAIGHT INTO PONGOLA, PIET RETIEF TURN RIGHT TO R23, TURN LEFT R21 THEN TURN RIGHT R11, TURN LEFT TO MURRAY STREET R29 TO BETHAL, TRICHARD, KINROSE ALENDRA AND SPRINGS N17 TURN RIGHT VYFDELAAN R29, TURN RIGHT R51PAUL KRUGER HOOFWEG TURN LEFT TO BENONI R29 TURN LEFT TO VOORTREKKER STRAIGHT TO BENONI TAXI RANK TURN TO PIANTATION STREET M2, TURN LEFT TO RISSIK TURN RIGHT DEVILLIES TO PARK CITY IN JOHANNESBURG OR TURN LEFT JOE SLOVO, TURN LEFT TO WOLMARNE AND TURN LEFT HARRISSON TO DE VILLIES TO PARK CITY IN JOHANNESBURG AND RETURN WITH PASSENGERS USING THE SAME ROUTES.
12.22	KZPRERC2763269 - JOZINI TO ULUNDI FROM JOZINI TAXI RANK TURN LEFT INTO P522 TURN LEFT INTO N2 THEN TURN RIGHT INTO R618, TURN RIGHT INTO R66 STRAIGHT AND TURN RIGHT AGAIN IN PRINCESS MAGOGO UP TO ULUNDI TAXI RANK DROP OFF AND RETURN WITH PASSENGERS USING THE SAME ROUTE.
12.23	KZPRERC2763318 - JOZINI TO NONGOMA FROM JOZINI TAXI RANK TURN LEFT INTO P522, TURN LEFT ON N2 THEN TURN RIGHT INTO R618, TURN RIGHT INTO R66 UP TO NONGOMA TAXI RANK DROP OFF AND RETURN WITH PASSENGERS USING THE SAME ROUTE.
12.24	KZPRERC2763367 - JOZINI TO HLABISA FROM JOZINI TAXI RANK TURN LEFT INTO P522, TURN LEFT INTO N2 THEN TURN RIGHT INTO P450 UP TO HLABISA TAXI RANK DROP OFF AND RETURN WITH PASSENGERS USING THE SAME ROUTE.
12.25	KZPRERC2763416 - JOZINI TO GOLELA FROM JOZINI TAXI RANK TURN LEFT INTO P522, TURN RIGHT INTO N2 AND TURN RIGHT INTO NO NAME ROAD GRAVELL ROAD UP TO GOLELA AND RETURN USING THE SAME ROUTE.
12.26	KZPRERC2763465 - JOZINI TO STANGER FROM JOZINI TAXI RANK TURN LEFT INTO P522, TURN RIGHT INTO N2 STRAIGHT THEN TURN LEFT INTO NO NAME ROAD AND TURN LEFT INTO STANGER UP TO STANGER TAXI RANK AND RETURN WITH PASSENGERS USING THE SAME ROUTE.
12.27	KZPRERC2763514 - JOZINI TO MABIBI FROM JOZINI TAXI RANK TURN RIGHT INTO P532, TURN RIGHT INTO P449 AND TURN LEFT INTO D9, TURN RIGHT INTO 1850 UP TO MABIBI AND RETURN USING THE SAME ROUTE.
12.28	KZPRERC2763563 - JOZINI TO EBUHLENI FROM JOZINI TAXI RANK TURN LEFT INTO P522 TURN LEFT INTO N2 THEN TURN LEFT INTO R618, TURN LEFT INTO D180, TURN RIGHT INTO D240, TURN RIGHT D1812 PICK AND DROP UP TO EBUHLENI AND RETURN USING THE SAME ROUTE.
12.29	KZPRERC2763612 - JOZINI TO MASHAVANE FROM JOZINI TAXI RANK TURN RIGHT INTO P522 GO STRAIGHT UP TO T-JUNCTION THEN TURN LEFT INTO P443, TURN RIGHT INTO P1842 UP TO MASHAVANA PICK AND DROP AND RETURN WITH PASSENGERS USING THE SAME ROUTE.
12.30	KZPRERC2763661 - JOZINI TO MANGQUNGUBEZANA FROM JOZINI TAXI RANK TURN LEFT INTO P522, TURN LEFT INTO N2 THEN TURN LEFT INTO KING FISH, TURN RIGHT INTO P2/8 AND THEN TURN LEFT INTO D1887 UP TO MANGQUNGUBEZANA PICK AND DROP AND RETURN USING THE SAME ROUTE WITH PASSENGERS.
12.31	KZPRERC2763710 - JOZINI TO BIVA KLEBE FROM JOZINI TAXI RANK TURN RIGHT INTO P522, TURN RIGHT INTO P449 THEN TURN LEFT INTO D9, TURN RIGHT INTO D21 AND GO STRAIGHT UP TO BIZA PICK AND DROP AND RETURN USING THE SAME ROUTE.
12.32	KZPRERC2763759 - JOZINI TO MANABA FROM JOZINI TAXI RANK TURN RIGHT INTO P522 TURN RIGHT INTO P449 THEN TURN LEFT INTO D9, TURN RIGHT INTO D1850 TURN RIGHT INTO D1882 UP TO MANABA PICK AND DROP AND RETURN USING THE SAME ROUTE AND RETURN WITH PASSENGERS.



transport

Department:
Transport
Province of KwaZulu-Natal

GAZETTE

LGKZNG34-2022-NOV

REGION: ALL

12.33	KZPRERC2763808 - JOZINI TO MKHONJENI FROM JOZINI TAXI RANK TURN RIGHT INTO P522, TURN RIGHT INTO P449 THEN TURN LEFT INTO D9 STRAIGHT UP TO MKHONJANENI PICK AND DROP AND RETURN BACK WITH PASSENGERS.
12.34	KZPRERC2763857 - JOZINI TO GERMISTON FROM JOZINI TAXI RANK TURN LEFT INTO P522 TURN RIGHT INTO N2 PASS PONGOLA, PIET RETIEF, ERMELO JOIN N17 TURN RIGHT INTO R29 PASS BETHAL TRICHARD, KINROSS, LEANDRA JOIN R51 PAUL KRUGER HOUEWEG, TURN LEFT INTO R21 VOORTREKKER PASS BENONI TURN LEFT INTO R21 UP TO GERMISTONE TAXI RANK AND RETURN USING THE SAME ROUTE WITH PASSENGERS.
12.35	KZPRERC2763906 - JOZINI TO NQUTSHINI FROM JOZINI TAXI RANK TURN LEFT INTO P522, TURN RIGHT INTO N2 TURN LEFT INTO ZULUNYANA THEN LEFT INTO R22, TURN RIGHT INTO D675 UP TO NQUTSHINI PICK AND DROP AND RETURN USING THE SAME ROUTE.
12.36	KZPRERC2763955 - JOZINI TO VRYHEID FROM JOZINI TAXI RANK TURN LEFT INTO P522, TURN RIGHT INTO N2, TURN LEFT INTO R69, TURN LEFT INTO R66 THEN TURN RIGHT AT TOTAL GARAGE UP TO VRYHEID TAXI RANK DROP OFF AND RETURN BACK WITH PASSENGERS USING THE SAME ROUTE.
12.37	KZPRERC2764004 - JOZINI TO DURBAN FROM JOZINI TAXI RANK TURN LEFT INTO P522, TURN LEFT INTO N2 PASS MKHUZE, HLUHLUWE, MTUBATUBA, RICHARDS BAY TURN RIGHT TO EMPANGENI, MTHUNZINI, GINGINDLOVU, STANGER, UMLALI, SHAKASKRAAL, TONGAAT, VERULAM, MOUNT EDGEcombe, AVOCA TO DURBAN AND RETURN WITH PASSENGERS USING THE SAME ROUTE.
12.38	KZPRERC2764053 - JOZINI TO KLERKDORP FROM JOZINI TAXI RANK TURN LEFT INTO P522, TURN RIGHT INTO N2 STRAIGHT TO PONGOLA, PIET RETIEF, ERMELO TURN RIGHT TO R23, TURN LEFT TO R21, TURN RIGHT TO R11, TURN LEFT TO MURRAY STREET, R29 TO BETHAL TURN LEFT TO R29 TRIOCHARD, KINROSE ALEXANDRA TURN LEFT TO R50, TURN RIGHT TO N17, TURN LEFT N3 TURN LEFT TO N12, TURN LEFT TO UNDERSON DROP OFF AND RETURN WITH PASSENGERS USING THE SAME ROUTE.
12.39	KZPRERC2764102 - JOZINI TO WELKOM FROM JOZINI TAXI RANK TURN LEFT INTO P522 TURN RIGHT INTO N2 STRAIGHT INTO PONGOLA, PIET RETIEF TURN RIGHT TO R23, TURN LEFT R21 THEN TURN RIGHT R11, TURN LEFT TO MURRAY STREET R29 TO BETHAL, TRICHARD, KINROSS, ALENDRA, DEVON, SPRING N17 TURN LEFT TO N3 THEN TURN LEFT TO N12 CALTONVILLE, POTCHEFSTROOM TO WELKOM TAXI RANK DROP OFF AND RETURN WITH PASSENGERS USING THE SAME ROUTE.
12.40	KZPRERC2764151 - JOZINI TO NDONSA FROM JOZINI TAXI RANK TURN RIGHT INTO P522 TURN RIGHT TO P449 PICK AND DROP AND RETURN USING THE SAME ROUTE PICK AND DROP.
12.41	KZPRERC2764200 - JOZINI TO MABUYAKHULU FROM JOZINI TAXI RANK TURN RIGHT INTO P522 TURN LEFT TO P443 TO MABUYAKHULU PICK AND DROP AND RETURN ON THE SAME ROUTE.
12.42	KZPRERC2764249 - JOZINI TO EKUKHANYENI FROM JOZINI TAXI RANK TURN RIGHT INTO P522, TURN LEFT INTO P443 STRAIGHT UP TO BHAMBANANA TURN RIGHT TO D1842 PICK AND DROP AND RETURN ON THE SAME ROUTE.
12.43	KZPRERC2764298 - JOZINI TO EMANYISENI FROM JOZINI TAXI RANK TURN RIGHT INTO P522 TURN LEFT INTO P443 TO D1841 MANYISENI CLINIC AND RETURN WITH THE SAME ROUTE PICK AND DROP.
12.44	KZPRERC2764347 - JOZINI TO BHAMBANANI FROM JOZINI TAXI RANK TURN RIGHT INTO P522 STRAIGHT TURN LEFT INTO P443 BHAMBANANI THEN RIGHT INTO D2375 UP TO BHAMBANANI PICK AND DROP AND RETURN WITH PASSENGERS USING THE SAME ROUTE.
12.45	KZPRERC2764396 - JOZINI TO JOZINI MALL FROM JOZINI TAXI RANK TURN RIGHT INTO P522 THEN TURN RIGHT ON THE T-JUNCTION STRAIGHT UP TO JOZINI MALL TAXI RANK PICK AND DROP AND RETURN USING THE SAME ROUTE.
12.46	KZPRERC2764445 - JOZINI TO MBOZA FROM JOZINI TAXI RANK TURN RIGHT INTO P522 TURN RIGHT INTO JOZINI MALL ROAD PASS MALL, TURN LEFT INTO P1834 STRAIGHT PASS MJINDI FARM GO STRAIGHT UP TO MBOZA PICK AND DROP AND RETURN USING THE SAME ROUTE.
12.47	KZPRERC2764494 - JOZINI TO MSIYANE FROM JOZINI TAXI RANK TURN RIGHT INTO P522 STRAIGHT THEN TURN LEFT INTO D850 UP TO MSIYANE PICK AND DROP AND RETURN WITH PASSENGERS USING THE SAME ROUTE.



transport

Department:
Transport
Province of KwaZulu-Natal

GAZETTE

LGKZNG34-2022-NOV

REGION: ALL

1) Application Number: APP0145533	2) Gazette Number: LGKZNG34-2022-NOV
3) Applicant: T BISSON ID NO. 8810120115088 Association: NOT AVAILABLE	4) Applicant Address: 43 RUCCKLEN PLACE NOTHCROFT PHOENIX 4068
5) Existing Licence Holder: I SEWNANDAN ID NO. 4702035111084	6) Existing Licence Holder Address: 145 SKYRIDGE CIRCLE MOORTON CHATSWORTH 4092
7) Type of application: DECEASED TRANSFER	8) Operating Licence Number: LGKZN1604000160
9) Vehicle Type: MOTORCAR	10) 1 X 4 (SEATED) + 0 (STANDING)
11) Region: ETHEKWENI AND ILEMBE	
12.1	KZPRERC2818443 - FROM 197 BLUFF ROAD, BLUFF TO POINTS WITHIN A RADIUS OF (FIFTY) 50 KILOMETRES RADIUS THEREFROM AND RETURN.



transport

Department:
Transport
Province of KwaZulu-Natal

GAZETTE

LGKZNG34-2022-NOV

REGION: ALL

1)	Application Number: APP0146148	2)	Gazette Number: LGKZNG34-2022-NOV
3)	Applicant: ME MBATHA ID NO. 6004205909084 Association: MTUBATUBA TAXI OWNERS L&L DISTANCE ASS.	4)	Applicant Address: P O BOX 1297 MTUBATUBA 3935
5)	Existing Licence Holder: NOT APPLICABLE ID NO. NOT APPLICABLE	6)	Existing Licence Holder Address: NOT APPLICABLE
7)	Type of application: NEW OPERATING LICENCE	8)	Operating Licence Number: LGKZN0603000232
9)	Vehicle Type: MINIBUS	10)	1 X 15 (SEATED) + 0 (STANDING)
11)	Region: UMKHANYAKUDE		
12.1	2207TM22074410146169 - HLUHLUWE TO MTUBATUBA FROM APPROVED TAXI RANK IN HLUHLUWE DAM TO APPROVED TAXI RANK IN MTUBATUBA VIA MVUTSHINI ON ROAD D856 VIA MVUTSHINI DEEP TANK, ETHEMPELINI, KWAMTHOLO SCHOOL, NIJIKIJELA, MPUKANE, GWABALANDA, DUTCH CHURCH, HLAZANE, THULASIBONE HIGH SCHOOL, MADANISHINI THEN JOIN ROAD P495 VIA OPHONDWENI, MGINIDI TEA ROOM, LINDOKUHLE STORE MSIZI LP SCHOOL THEN JOIN ROAD P235-1, GO STRAIGHT TO MTUBATUBA AND RETURN.		
12.2	2207442206LS10053395 - MTUBATUBA TO DURBAN. FROM APPROVED TAXI RANK IN MTUBATUBA, TURN LEFT ON INYATHI ROAD, LEFT ON RIVERVIEW ROAD, TURN RIGHT ON P237 ROAD, JOIN N2 ROAD, TURN LEFT, STRAIGHT EMPANGENI, TURN RIGHT TO ROAD R102, PASS EMPANGENI, STANGER, TONGAAT, VERULAM (DROPPING OFF PASSENGERS CAN ONLY BE DONE) THEN JOIN M41 ROAD, PASS GATEWAY AND JOIN M4, PROCEED STRAIGHT TO DURBAN, TURN RIGHT ON ARGYLE STREET, TURN LEFT ON UMNGENI ROAD, PROCEED TO LEOPARD ROAD, TURN RIGHT TO ALICE STREET STRAIGHT TO UMNGENI, TURN LEFT, PROCEED TO UMNGENI ROAD, STRAIGHT TO DURBAN STATION AND RETURN NO IMMEDIATE PASSENGERS BETWEEN THE TWO POINTS. RESTRICTION-NO PICKING UP ALONG THE ROUTE. ALTERNATIVE ROUTE. FROM APPROVED TAXI RANK IN MTUBATUBA, TURN LEFT IN INYATHI ROAD, TURN LEFT ON RIVERVIEW ROAD, TURN RIGHT ON P237 ROAD, JOIN N2, PROCEED STRAIGHT ON FREEWAY, PASS MTHUNZINI TOLLGATE, MVOTI PLAZA, TURN LEFT ON M4 ROAD, PASS BALLITO, MHLANGA, LA LUCIA, STRAIGHT TO DURBAN, JOIN ARGYLE STREET, TURN LEFT UMNGENI ROAD, PROCEED LEOPARD ROAD, TURN RIGHT PROCEED TO WARWICK AVENUE, TURN RIGHT ALICE STREET, STRAIGHT TO UMNGENI ROAD, TURN LEFT, PROCEED ON UMNGENI ROAD, STRAIGHT TO DURBAN STATION AND RETURN. ALTERNATIVE ROUTE. FROM APPROVED TAXI RANK IN MTUBATUBA, TURN LEFT ON INYATHI ROAD, TURN LEFT ON RIVERVIEW, TURN RIGHT ON P237 ROAD, JOIN N2, TURN LEFT, PROCEED STRAIGHT PASS MTHUNZINI TOLLGATE, UMVOTI PLAZA, TONGAAT TOLLGATE PROCEED STRAIGHT, TURN LEFT ON ROAD R102, PROCEED STRAIGHT AND JOIN UMNGENI ROAD, TURN LEFT PROCEED AND UMNGENI ROAD, STRAIGHT TO DURBAN STATION AND RETURN.		
12.3	2207442207XJ10053397 - MTUBATUBA TO EMPANGENI. 3. FROM APPROVED TAXI RANK IN MTUBATUBA, TURN LEFT ON INYATHI ROAD, TURN LEFT ON RIVERVIEW ROAD, TURN RIGHT ON P237 ROAD, JOIN N2, TURN LEFT AND PROCEED STRAIGHT, TURN RIGHT TO JOIN ROAD R102, PROCEED STRAIGHT TO EMPANGENI, TAKE TURNER ROAD, STRAIGHT TO B-RANK RETURN BACK ON TURNER ROAD, TURN LEFT ON R34, TURN RIGHT TO A-RANK AND RETURN.		
12.4	2207442209QU10053396 - MTUBATUBA TO MANDENI FROM APPROVED TAXI RANK IN MTUBATUBA, TURN LEFT ON INYATHI ROAD, TURN LEFT ON RIVERVIEW ROAD, TURN RIGHT ON P237 ROAD, JOIN N2, BEFORE EMPANGENI, TURN RIGHT, JOIN ROAD R102, PASS EMPANGENI, PASS GINGINDLOVU, TURN RIGHT ON ROAD P459, STRAIGHT TO MANDENI TAXI RANK AND RETURN. RESTRICTION: ONLY DROPPING OF PASSENGERS IS ALLOWED.		
12.5	22074420018410053408 - MTUBATUBA TO DURBAN. 1. FROM APPROVED TAXI RANK IN MTUBATUBA, TURN LEFT ON INYATHI ROAD, LEFT ON RIVERVIEW ROAD, TURN RIGHT ON P237 ROAD, JOIN N2 ROAD, TURN LEFT, STRAIGHT EMPANGENI, TURN RIGHT TO ROAD R102, PASS EMPANGENI, STANGER, TONGAAT, VERULAM (DROPPING OFF PASSENGERS CAN ONLY BE DONE) THEN JOIN M41 ROAD, PASS GATEWAY AND JOIN M4, PROCEED STRAIGHT TO DURBAN, TURN RIGHT ON ARGYLE STREET, TURN LEFT ON UMNGENI ROAD, PROCEED TO LEOPARD ROAD, TURN RIGHT TO ALICE STREET STRAIGHT TO UMNGENI, TURN LEFT, PROCEED TO UMNGENI ROAD, STRAIGHT TO DURBAN STATION AND RETURN NO IMMEDIATE PASSENGERS BETWEEN THE TWO POINTS. RESTRICTIONS: NO PICKING UP ALONG THE ROUTE. ALTERNATIVE ROUTE. FROM APPROVED TAXI RANK IN MTUBATUBA, TURN LEFT IN INYATHI ROAD, TURN LEFT ON RIVERVIEW ROAD, TURN RIGHT ON P237 ROAD, JOIN N2, PROCEED STRAIGHT ON FREEWAY, PASS MTHUNZINI TOLLGATE, MVOTI PLAZA, TURN LEFT ON M4 ROAD, PASS BALLITO, MHLANGA, LALUCIA, STRAIGHT TO DURBAN, JOIN ARGYLE STREET, TURN LEFT UMNGENI ROAD, PROCEED LEOPARD ROAD, TURN RIGHT PROCEED TO WARWICK AVENUE, TURN RIGHT ALICE STREET, STRAIGHT TO UMNGENI ROAD, TURN LEFT, PROCEED ON UMNGENI ROAD, STRAIGHT TO DURBAN STATION AND RETURN. ALTERNATIVE ROUTE. FROM APPROVED TAXI RANK IN MTUBATUBA, TURN LEFT ON INYATHI ROAD, TURN LEFT ON RIVERVIEW, TURN RIGHT ON P237 ROAD, JOIN N2, TURN LEFT, PROCEED STRAIGHT PASS MTHUNZINI TOLLGATE, UMVOTI PLAZA, TONGAAT TOLLGATE PROCEED STRAIGHT, TURN LEFT ON ROAD R102, PROCEED STRAIGHT AND JOIN UMNGENI ROAD, TURN LEFT PROCEED AND UMNGENI ROAD, STRAIGHT TO DURBAN STATION AND RETURN. ONLY DROPPING OF PASSENGERS IS ALLOWED.		
12.6	2207442207W310053398 - MTUBATUBA TO RICHARDS BAY FROM APPROVED TAXI RANK IN MTUBATUBA, TURN LEFT INYATHI ROAD, LEFT ON RIVERVIEW ROAD, TURN RIGHT ON P237 ROAD, JOIN N2, TURN LEFT, PROCEED STRAIGHT, TURN RIGHT ON D249, STRAIGHT TO ENSELENI, DROP AND PROCEED ON ROAD P517, CROSS N2, JOIN P231, STRAIGHT TO RICHARDS BAY AND RETURN.		



transport

Department:
Transport
Province of KwaZulu-Natal

GAZETTE

LGKZNG34-2022-NOV

REGION: ALL

12.7	22074422076110053400 - MTUBATUBA TO NONGOMA. FROM APPROVED TAXI RANK IN MTUBATUBA TO APPROVED TAXI RANK IN NONGOMA, FROM MTUBATUBA TAXI RANK, JOIN INYATHI ROAD, TURN RIGHT ON RIVERVIEW ROAD, STRAIGHT TO JOIN ROAD P235/1, PASS HLABISA, NO PICKING UP AND DROPPING OFF OF PASSENGERS, PROCEED STRAIGHT TO ROAD P235/1, PROCEED STRAIGHT TO NONGOMA TAXI RANK AND RETURN.
12.8	22074422074400053418 - NTONDWENI TAXI RANK TO MTUBATUBA TAXI RANK. FROM APPROVED TAXI RANK NTONDWENI TO APPROVED TAXI RANK IN MTUBATUBA PASS ZAMANI STORE ON ROAD D495, DUMA SCHOOL, MEYIWA, BUTHELEZI, HLAZANE, SIKOTHINI STORE, NDI MANDE HIGH SCHOOL, WOZA STORE, EMBONGOLWENI AND KOIN ROAD D1913 TURN RIGHT PASS KHULEKANI STORE, NDI MANDE BRIDGE, SEBENZANATHI TEA ROOM, MANZAMNANDI SCHOOL, KHULEKANI STORE, NDI MANDE BRIDGE, SEBENZANATHI TEA ROOM, MANZAMNANDI SCHOOL, MBONGWENI SCHOOL, BHEKUMUSA CHURCH, QEDUMONA STORE, EZAGILENI, EMGANWINI EMKHUHLWINI, CROSS IHLAZANE RIVER STRAIGHT TO JOIN N2 ROAD AND TURN RIGHT AT KWASQUMBE INTERSECTION THEN LEFT AT NKODIBE INTERSECTION TO JOIN ROAD P235/1 DIRECT TO MTUBATUBA TAXI RANK.
12.9	2207TM22074410053419 - HLUHLUWE DAM. FROM APPROVED TAXI RANK IN HLUHLUWE DAM TO APPROVED TAXI RANK IN MTUBATUBA VIAMVUTSHINI ON ROAD D856 VIA MVUTSHINI DEEP TANK, ETHEMPELINI, KWAMTHOLO SCHOOL, NIJIKIJELA, MPUKANE, GWABALANDA, DUTCH CHURCH, HLAZANE, THULASIBONE HIGH SCHOOL, MADANISHINI THEN JOIN ROAD P495 VIA OPHONDWENI, MGINDI TEA ROOM, LINDOKUHL STOREMSIZI LP SCHOOL THEN JOIN ROAD P235 – 1, GO STRAIGHT TO MTUBATUBA AND RETURN.
12.10	22074422074400053407 - KWAMSANE TAXI RANK TO MTUBATUBA TAXI RANK FROM APPROVED TAXI RANK IN MTUBATUBA TO APPROVED TAXI RANK IN KWAMSANE TOWNSHIP FROM MTUBATUBA TAXI RANK, TURN LEFT ON INYATHI ROAD, TURN LEFT ON RIVERVIEW ROAD, THEN TURN RIGHT ON ROAD P237, TURN LEFT ON N2 ROAD PASS FOUR OF US, MKHONZA, EGUGULETHU SUPERMARKET KWAMKHONZA, TURN TO THE TAXI RANK AND RETURN NO RESTRICTION ON PICK UP AND DROP PASSENGERS.
12.11	2100DX22074410053420 - FROM MTUBATUBA TAXI RANK TO MKHUZE TAXI RANK. FROM APPROVED TAXI RANK IN MTUBATUBA TO APPROVED TAXI RANK IN MKHUZE. TURN INTO JOHN ROSS HIGHWAY JOIN P237 ROAD AND JOIN P235-1 STRAIGHT TO N2 ROAD THEN TURN RIGHT ON THE ROAD P234. PROCEED STRAIGHT TO MKHUZE TAXI RANK AND RETURN.
12.12	22074422074400053406 - VULAMEHLO TAXI RANK TO MTUBATUBA TAXI RANK. FROM APPROVED TAXI RANK IN VULAMEHLO, PASS EMALANDA H.P. SCHOOL, EMAJUBENI, BHEKANI EZINGQAWENI, KWANSISANDE JOIN ROAD P235, STRAIGHT TO MTUBATUBA TAXI RANK AND RETURN.
12.13	22074422074400053405 - RIVERVIEW TAXI RANK TO MTUBATUBA TAXI RANK. FROM APPROVED TAXI RANK IN RIVERVIEW TO APPROVED TAXI RANK IN MTUBATUBA, PROCEED ON RIVERVIEW ROAD, PASS MTUBATUBA PRIMARY SCHOOL, DIRECT TO MTUBATUBA TAXI RANK AND RETURN.
12.14	22074422074400053403 - SOMKHELE TAXI RANK TO MTUBATUBA TAXI RANK. FROM APPROVED TAXI RANK IN SOMKHELE TO APPROVED TAXI RANK IN MTUBATUBA, PROCEED STRAIGHT TO ROAD P235/1, PASS MGWAZENI SCHOOL, MGEZA, NKWALINI, MDOLOMBA, NINELA MANYAMFO, THANDANANI STORE, ZAKHE BOTTLE STORE, MASUKU DIRECT TO MTUBATUBA TAXI RANK AND RETURN.
12.15	22074422074400053402 - 8. FROM KWAMAZIBUKO TAXI RANK TO MTUBATUBA TAXI RANK. FROM APPROVED TAXI RANK IN KWAMAZIBUKO TO APPROVED TAXI RANK IN MTUBATUBA, PASS ECHIBINI, PROCEED STRAIGHT ON P235/1, AND PASS MPUKUNYONI, MADIDA, EKUPHELENI, NKODIBE N2 INTERSECTION, ESKOM DIRECT TO MTUBATUBA TAXI RANK.
12.16	2207442207TM10053401 - 7. MTUBATUBA TO HLUHLUWE. FROM APPROVED TAXI RANK IN MTUBATUBA TO APPROVED TAXI RANK IN HLUHLUWE, FROM MTUBATUBA TAXI RANK, STRAIGHT TO JOHN ROSS HIGHWAY, JOIN ROAD P327, TURN LEFT JOINING RIVERVIEW ROAD, TURN RIGHT AND PROCEED STRAIGHT JOINING N2 ROAD, PROCEED STRAIGHT JOINING P453, STRAIGHT TO HLUHLUWE TAXI RANK AND RETURN.
12.17	22074422074400053399 - MTUBATUBA TO HLABISA FROM APPROVED TAXI RANK IN MTUBATUBA TO APPROVED TAXI RANK IN HLABISA, FROM MTUBA TAXI RANK GO STRAIGHT, JOIN JOHN ROSS HIGHWAY, TURN LEFT JOIN ROAD P237, TURN RIGHT, JOIN ROAD P235-1, PROCEED STRAIGHT TO HLABISA AND RETURN.



transport

Department:
Transport
Province of KwaZulu-Natal

GAZETTE

LGKZNG34-2022-NOV

REGION: ALL

1) Application Number: APP0146253	2) Gazette Number: LGKZNG34-2022-NOV
3) Applicant: PN MTHETHWA ID NO. 6203275504086 Association: KWAMBONAMBI LOCAL & LONG D. TAXI ASS.	4) Applicant Address: PO BOX 569 KWAMBONAMBI 3915
5) Existing Licence Holder: NOT APPLICABLE ID NO. NOT APPLICABLE	6) Existing Licence Holder Address: NOT APPLICABLE
7) Type of application: NEW OPERATING LICENCE	8) Operating Licence Number: NOTAVAILABLE
9) Vehicle Type: MINIBUS	10) 1 X 15 (SEATED) + 0 (STANDING)
11) Region: KING CETHSWAYO	
12.1	2207UV22074410055893 - KWAMBONAMBI TO MTUBATUBA FROM KWAMBONAMBI TAXI RANK IN REGIA STREET AT KWAMBONAMBI, GO DOWN THE ROAD (REGIA STREET), TURN RIGHT INTO P232, GO DOWN THE ROAD, TURN LEFT INTO N2 FREEWAY, PASS PENICUICK, TEZA, SAFARI, KWAMSANI. ALTERNATIVE: FROM KWAMBONAMBI TAXI RANK IN REGIA STREET AT KWAMBONAMBI, GO DOWN THE ROAD (REGIA STREET), TURN RIGHT INTO P232, GO DOWN THE ROAD, TURN LEFT ONTO N2 FREEWAY, PASS PENICUICK, TEZA, SAFARI, KWAMSANI, TURN RIGHT INTO R618, RIGHT INTO THE PLATZA RANK, OFFLOAD AND RETURN WITHOUT PASSENGERS.
12.2	2207UV2207UV00055891 - SOKHULU TO KWAMBONAMBI FROM SOKHULU TAXI RANK, GO DOWN MAPHELANE ROAD, PASS CASOLINE SAW MILL, PASS MALANGA PAN, PASS QEDUSIZI BOTTLE STORE, GO ACROSS N2 FREEWAY, GO UP P232 ROAD, TURN LEFT TO REGIA STREET, GO DOWN THE ROAD TO KWAMBONAMBI TAXI RANK.
12.3	2207UV2207W310055890 - KWAMBONAMBI TO RICHARDS BAY FROM KWAMBONAMBI TAXI RANK IN REGIA STREET AT KWAMBONAMBI, GO DOWN THE ROAD (REGIA STREET), TURN RIGHT TO P232, GO DOWN TURN LEFT TO N2 FREEWAY, GO DOWN PASS MPOSA, PASS ENSELENI, TURN LEFT TO D249, GO UP THE ROAD TURNING LEFT TO KRUGERRAND ROAD, GO DOWN TO CBD TAXI RANK AT RICHARDS BAY, OFFLOAD AND RETURN WITH PASSENGERS
12.4	2207UV2207XJ10055888 - KWAMBONAMBI TO EMPANGENI FROM KWAMBONAMBI TAXI RANK IN REGIA STREET AT KWAMBONAMBI GO DOWN THE ROAD (REGIA STREET), TURN LEFT TO P232, GO UP THE ROAD TO P497, TURN RIGHT TO P511 TO BHUBHUBHU & MTHWANA THEN TURN BACK TO P497, AGAIN PASS ZONZA, MBABE & MABHUYENI, GO DOWN AND TURN TO R34, GO DOWN UKULA STREET, TURN RIGHT TO BIYELA STREET, TURN RIGHT TO MAIN STREET, GO TO A-RANK EMPANGENI, OFFLOAD AND RETURN WITH PASSENGERS.



transport

Department:
Transport
Province of KwaZulu-Natal

GAZETTE

LGKZNG34-2022-NOV

REGION: ALL

1)	Application Number: APP0146275	2)	Gazette Number: LGKZNG34-2022-NOV
3)	Applicant: KJ NGCOBO ID NO. 6102055807083 Association: MAHLABATHINI-ULUNDI TRANS. ASSOCIATION	4)	Applicant Address: P O BOX 513 MAHLABATHINI 3865
5)	Existing Licence Holder: NOT APPLICABLE ID NO. NOT APPLICABLE	6)	Existing Licence Holder Address: NOT APPLICABLE
7)	Type of application: NEW OPERATING LICENCE	8)	Operating Licence Number: LGKZN0803000938
9)	Vehicle Type: MINIBUS	10)	1 X 15 (SEATED) + 0 (STANDING)
11)	Region: ZULULAND		
12.1	2206YH21004R10051909 - ULUNDI TO DURBAN FROM ULUNDI PLAZA TAXI RANK JOIN PRINCESS MAGOGO ROAD AND JOIN R66, PROCEED LEFT ALONG R66 UNTIL JOINING DOKODWENI RAM PLAZA STRAIGHT INTO N3. PROCEED ALONG N3 UNTIL DURBAN, TURN LEFT INTO ALICE STREET AND OFF-LOAD, TURN RIGHT UMNGENI ROAD (R102) AND TURN RIGHT INTO OSBORNE TAXI RANK (DURBAN STATION) OFF-LOAD AND LOAD, PROCEED WITH STAMFORD HILL ROAD AND TURN RIGHT INTO ARGYLE STREET (M4) NORTH COAST, TURN LEFT INTO UMLANGA RIDGE INTO N2 NORTH OR PROCEED WITH M4 NORTH AND JOIN N2 NORTH AT BALLITO JUNCTION. RETURN TO ULUNDI PLAZA TAXI RANK USING THE SAME ROUTE.		
12.2	2206YH11008Z10051912 - ULUNDI TO JOHANNESBURG FROM ULUNDI PLAZA TAXI RANK JOIN PRINCESS MAGOGO ROAD AND JOIN R66 SOUTH, PROCEED AND JOIN R34 NORTH, JOIN N11 NORTH TO R23 PASSING VOLKRUST AND JOIN N3 NORTH AND TURN LEFT INTO VOSLOORUS TAXI RANK, OFFLOAD AND REJOIN N3 NORTH. JOIN M1 NORTH INTO M2 EAST TURNING INTO RISSIK STREET PROCEED AND TURN RIGHT INTO DEVILLIERS STREET AND TURN LEFT INTO WANDERERS STREET, PARK CITY TAXI RANK, OFF-LOAD AND LOAD. RETURN TO ULUNDI PLAZA TAXI RANK USING THE SAME ROUTE.		
12.3	KZPRERC2797030 - ULUNDI TO MABEDLANA (LOCAL) FROM ULUNDI PLAZA TAXI RANK TURN RIGHT TO JOIN PRINCESS MAGOGO CROSS KING DINIZULU GO STRAIGHT AND TURN LEFT WITH INKOSI GUMEDE STREET WHICH BECOMES UMKHULUTSHANE STREET AND TURN TO JOIN P734 ROAD TO NDLOVANE HIGH SCHOOL ROAD.GO STRAIGHT, LOADING AND OFFLOADING ALONG THE ROAD, TURN RIGHT ON THE RESERVOIR TANKS TOWARDS MHLAHLANE RESERVE LOADING AND OFFLOADING ALONG THE ROAD AND TURN BACK TO ULUNDI PLAZA TAXI RANK USING THE SAME ROUTE.		
12.4	KZPRERC2797079 - ULUNDI TO MKHAZANA (LOCAL) FROM ULUNDI PLAZA TAXI RANK TURN RIGHT TO JOIN PRINCESS MAGOGO CROSS KING DINIZULU STRAIGHT TO MKHAZANE LOADING AND OFF-LOADING ALONG THE ROAD STRAIGHT AND PASS MAQHINGA HIGH SCHOOL TURN RIGHT TOWARDS GODLUMKHONTU PRIMARY SCHOOL AND TURN BACK TOWARDS WHITE UMFOLOZI BRIDGE TOWARDS KWAMJIBHA RESERVE AND TURN BACK TO ULUNDI PLAZA TAXI RANK USING THE SAME ROUTE.		
12.5	KZPRERC2797128 - ULUNDI TO UNIT A (LOCAL) FROM ULUNDI PLAZA TAXI RANK TURN RIGHT TO JOIN PRINCESS MAGOGO AND TURN LEFT TO JOIN KING DINIZULU STREET, TURN LEFT TO JOIN MNYAMANA ROAD TURN LEFT TO JOIN MFOLOZI STREET AND TURN BACK TO ULUNDI PLAZA TAXI RANK USING THE SAME ROUTE.		
12.6	KZPRERC2797177 - ULUNDI TO UNIT C & D (LOCAL) FROM ULUNDI PLAZA TAXI RANK TURN RIGHT TO JOIN PRINCESS MAGOGO STREET AND TURN LEFT JOIN KING ZWELITHINI STREET PROCEED AND PASS UNIT C LOADING AND OFF LOADING ALONG THE ROAD PASS, PRINCE DABULAMANZI SCHOOL TURN RIGHT TO JOIN KING SHAKA STREET TO SECTION D AND TURN LEFT TO JOIN DR. DENNIS MADIDE STREET PROCEEDING TO EMTHONJANENI STREET LOADING AND OFF LOADING ALONG THE ROAD TURN RIGHT TO JOIN F.T MDLALOSE STREET LOADING AND OFF LOADING ALONG THE ROAD. TURN BACK TO ULUNDI PLAZA TAXI RANK USING THE SAME ROUTE.		
12.7	KZPRERC2797226 - ULUNDI TO MASHONA (LOCAL) FROM ULUNDI PLAZA TAXI RANK TURN RIGHT TO JOIN PRINCESS MAGOGO AND TURN RIGHT TO JOIN KING DINIZULU ROAD LOADING AND OFF LOADING ALONG THE ROAD, PASS MAHLABATHINI PRIMARY SCHOOL TURN RIGHT TO JOIN P702 LOADING AND OFF LOADING ALONG THE ROAD PROCEED TO ST. FRANCIS HOSPITAL AND TURN BACK TO ULUNDI PLAZA TAXI RANK USING THE SAME ROUTE.		
12.8	KZPRERC2797275 - ULUNDI TO NKONJENI (LOCAL) FROM ULUNDI PLAZA TAXI RANK TURN RIGHT TO JOIN PRINCESS MAGOGO STREET AND TURN RIGHT TO JOIN KING DINIZULU AND TURN LEFT TO JOIN P244MAYIWANE-MASHONA JUNCTION TURN RIGHT WITH D1721 TO NKONJENI HOSPITAL LOADING AND OFF LOADING ALONG THE ROAD PROCEED TO KWAPHINDANGENE RESERVE LOADING AND OFF LOADING ALONG THE ROAD, PROCEED TO KWANGILAZI STORE LOADING AND OFF LOADING ALONG THE ROAD, PROCEED WITH D1717 TO VEZUNYAWO AND NOMDIYA AND TURN RIGHT WITH P244 BACK TO ULUNDI PLAZA TAXI RANK USING THE SAME ROUTE.		
12.9	KZPRERC2797324 - ULUNDI TO NHLAZATSHE (LOCAL) FROM ULUNDI PLAZA TAXI RANK TURN RIGHT TO JOIN PRINCESS MAGOGO STREET AND TURN RIGHT TO JOIN KING DINIZULU STREET AND TURN LEFT WITH P244 PROCEED TO MHLAHLANE RESERVE LOADING AND OFF LOADING ALONG THE ROAD, PASS THWASANE HIGH SCHOOL PROCEED TO NHLAZATSHE RESERVE LOADING AND OFF LOADING ALONG THE ROAD AND TURN BACK TO ULUNDI PLAZA TAXI RANK USING THE SAME ROUTES.		
12.10	KZPRERC2797373 - ULUNDI TO XOLO\LOMO (LOCAL) FROM ULUNDI PLAZA TAXI RANK TURN RIGHT TO JOIN PRINCESS MAGOGO STREET AND TURN RIGHT TO JOIN KING DINIZULU HIGHWAY AND TURN RIGHT TO JOIN P702 PROCEED AND PASS MASHONA, PASS ST FRANSIS, PASS KWAVUTHELA RESERVE, LOADING AND OFF LOADING ALONG THE ROAD AND PROCEED TO XOLO LOADING AND OFF LOADING ALONG THE ROAD PROCEED TO ISPHIVA RESERVELOMO LOADING AND OFF LOADING ALONG THE ROAD AND TURN LEFT TO XASANA RESERVE LOADING AND OFF LOADING ALONG THE ROAD AND TURN BACK TO P702 PROCEED TO LOMO RESERVE LOADING AND OFF LOADING ALONG THE ROAD, PROCEED TO ISIPHIVA RESERVE LOADING AND OFF LOADING ALONG THE ROAD PROCEED WITH P702 AND PASS LOMO CLINIC LOADING AND OFF LOADING ALONG THE ROAD AND PASS MTHUNZIWOXOLO SCHOOL PROCEED WITH P702 LOADING AND OFF LOADING ALONG THE ROAD AND TURN BACK TO ULUNDI PLAZA TAXI RANK USING THE SAME ROUTE.		
12.11	KZPRERC2797422 - ULUNDI TO NTANDAKUWELA (LOCAL). FROM ULUNDI PLAZA TAXI RANK TURN RIGHT TO JOIN PRINCESS MAGOGO STREET AND TURN RIGHT TO JOIN KING DINIZULU HIGHWAY, TURN RIGHT TO JOIN P702 AND PROCEED TO NTANDAKUWELA RESERVE LOADING AND OFF LOADING ALONG THE ROAD, PROCEED TO MANEKWANE RESERVE LOADING AND OFF LOADING ALONG THE ROAD, PROCEED TO SANGOYANE RESERVE LOADING AND OFF LOADING AND OFF LOADING ALONG THE ROAD AND TURN BACK TO ULUNDI -PLAZA TAXI RANK USING THE SAME ROUTE.		
12.12	KZPRERC2797471 - ULUNDI TO WELA (LOCAL) FROM ULUNDI-PLAZA TAXI RANK TURN RIGHT TO JOIN PRINCESS MAGOGO STREET AND TURN RIGHT TO JOIN KING DINIZULU AND TURN RIGHT WITH P702 AND TURN RIGHT TO WELA RESERVE LOADING AND OFF LOADING ALONG THE ROAD, PASS WELA PRIMARY SCHOOL AND TURN BACK WITH SAME ROUTE TO ULUNDI-PLAZA TAXI RANK.		
12.13	KZPRERC2797520 - ULUNDI TO ZONDELA (LOCAL) FROM ULUNDI - PLAZA TAXI RANK TURN LEFT TO JOIN PRINCESS MAGOGO AND TURN LEFT TO JOIN KING ZWELITHINI ROAD, AND TURN RIGHT TO JOIN KING MPANDE STREET, PASS KING MAGEBA PUBLIC SCHOOL AND BACK TO ULUNDI -PLAZA TAXI RANK WITH SAME ROUTE.		



transport

Department:
Transport
Province of KwaZulu-Natal

GAZETTE

LGKZNG34-2022-NOV

REGION: ALL

12.14	KZPRERC2797569 - ULUNDI TO THOKOZA (LOCAL) FROM ULUNDI - PLAZA TAXI RANK TURN RIGHT TO JOIN PRINCESS MAGOGO STREET, AND TURN LEFT TO JOIN KING DINIZULU, TURN LEFT TO JOIN KING CETSHWAYO HIGHWAY/P700 TURN RIGHT TOWARDS THENGISANGAYE PRIMARY SCHOOL AND PASS THOKOZA STORE LOADING AND OFF LOADING ALONG THE ROAD PROCEED TO THOKOZA RESERVE AND RETURN BACK WITH SAME ROUTE TO ULUNDI-PLAZA TAXI RANK.
12.15	KZPRERC2797618 - ULUNDI TO EZIHLABENI (LOCAL) FROM ULUNDI-PLAZA TAXI RANK TURN RIGHT TO JOIN PRINCESS MAGOGO STREET AND TURN LEFT TO JOIN KING DINIZULU AND TURN LEFT TO JOIN KING CETSHWAYO/P700 PASS ONDINI MUSEUM TURN LEFT TO NDAYINI AND BACK TO JOIN P700 TOWARDS EZIHLABENI RESERVE AND BACK TO ULUNDI PLAZA TAXI RANK WITH SAME ROUTE.
12.16	KZPRERC2797667 - ULUNDI TO NHLUNGWANE (LOCAL) FROM ULUNDI - PLAZA TAXI RANK TURN RIGHT TO JOIN PRINCESS MAGOGO AND TURN LEFT TO JOIN KING CETSHWAYO HIGHWAY/P700 PASS NQUNQE PRIMARY SCHOOL, PASS MLABA TRIBAL AUTHORITY SCHOOL, TURN LEFT TO NTILINGWE RESERVE LOADING AND OFF LOADING ALONG THE ROAD AND TURN BACK TO P700 TURN LEFT TO KWATHUTHU, PROCEED TO NKONJANE LOADING AND OFF LOADING ALONG THE ROAD, AND TURN BACK TO P700, TURN LEFT TO NTABANKULU RESERVE LOADING AND OFF LOADING ALONG THE ROAD. TURN BACK TO P700 PROCEED TO DINDI RESERVE WITH P700 LOADING AND OFF LOADING ALONG THE ROAD, TURN RIGHT WITH D1702 TO NJOMELWANE RESERVE LOADING AND OFF LOADING ALONG THE ROAD AND TURN BACK TO P700 PROCEED AND PASS NHLUNGWANE HIGH SCHOOL TURN LEFT TO ZILULWANE RESERVE LOADING AND OFF LOADING ALONG THE ROAD AND TURN BACK TO P700 TURN RIGHT WITH D1733 TO NQULWANE RESERVE LOADING AND OFF LOADING ALONG THE ROAD AND BACK TO P700 PROCEED AND TURN LEFT WITH HLUSHWANA PRIMARY SCHOOL TO BHEKIMBAZO RESERVE AND BACK TO ULUNDI-PLAZA TAXI RANK USING THE SAME ROUTE.
12.17	KZPRERC2797716 - ULUNDI TO OKHUKHO (LOCAL) FROM ULUNDI PLAZA TAXI RANK TURN RIGHT TO JOIN PRINCESS MAGOGO STREET, AND TURN LEFT TO JOIN KING DINIZULU HIGHWAY AND TURN LEFT TO KING CETSHWAYO/P700 PASS MGABABA RESERVE LOADING AND OFF LOADING ALONG THE ROAD PROCEED TO OKHUKHO MINE AND TURN BACK TO ULUNDI PLAZA TAXI RANK USING THE SAME ROUTE.
12.18	KZPRERC2797765 - ULUNDI TO DUMANENI (LOCAL) FROM ULUNDI PLAZA TAXI RANK TURN RIGHT TO JOIN PRINCESS MAGOGO STREET AND TURN LEFT TO KING CETSHWAYO/P700 AND TURN RIGHT TO DUMANENI RESERVE LOADING AND OFF LOADING ALONG THE ROAD PASS TSHENILOLWAZI SCHOOL PROCEED TO DUMANENI AND PASS KWAMAYISE STORE AND PROCEED TO EKUJULENI SCHOOL AND TURN BACK TO ULUNDI-PLAZA TAXI RANK USING THE SAME ROUTE.
12.19	KZPRERC2797814 - ULUNDI TO HLOPHEKHULU (LOCAL) FROM ULUNDI-PLAZA TAXI RANK TURN RIGHT TO PRINCESS MAGOGO STREET AND TURN LEFT TO KING DINIZULU HIGHWAY AND TURN LEFT TO KING CETSHWAYO AND TURN LEFT WITH D1700 PROCEED TO HLOPHEKHULU TURN RIGHT TO D1715 PASS KWAGUJIMA STORE AND TURN BACK AND TURN BACK AT HLOPHEKHULU RESERVE AND TURN BACK TO ULUNDI-PLAZA TAXI RANK USING THE SAME ROUTE.
12.20	KZPRERC2797863 - ULUNDI TO KWACEZA (LOCAL) FROM ULUNDI PLAZA TAXI RANK ASSOCIATION TURN RIGHT TO JOIN PRINCESS MAGOGO STREET AND TURN RIGHT TO JOIN KING DINIZULU HIGHWAY PROCEED TO JOIN P522, PROCEED TO MADAKA RESERVE LOADING AND OFF LOADING ALONG THE ROAD, PROCEED TO NDIINDE RESERVE LOADING AND OFF LOADING ALONG THE ROAD, PROCEED TO MAME RESERVE, LOADING AND OFF LOADING ALONG THE ROAD PROCEED WITH P52/R66 AND TURN LEFT WITH P487 TO KWACEZA PROCEED TO PHANGODE RESERVE LOADING AND OFF LOADING ALONG THE ROAD, PROCEED TO EZIMFABENI RESERVE LOADING AND OFF LOADING ALONG THE ROAD, PROCEED TO DLABANE RESERVE LOADING AND OFF LOADING ALONG THE ROAD, PROCEED TO DAMBA RESERVE LOADING AND OFF LOADING ALONG THE ROAD, PROCEED TO NHLONGA RESERVE LOADING AND OFF LOADING ALONG THE ROAD, PROCEED TO KWA BRUSH RESERVE LOADING AND OFF LOADING ALONG THE ROAD, TURN WITH D1722 TO THULASIZWE RESERVE LOADING AND OFF LOADING ALONG THE ROAD, PROCEED TO KWADUVELA RESERVE, AND TURN LEFT TO THULASIZWE HOSPITAL AND TURN BACK TO CEZA HOSPITAL, PROCEED TO MPHONGOZINI SCHOOL LOADING AND OFF LOADING ALONG THE ROAD AND BACK TO ULUNDI PLAZA TAXI RANK USING THE SAME ROUTE.
12.21	KZPRERC2797912 - ULUNDI TO ISITETEMU IDLEBE (LOCAL) FROM ULUNDI-TAXI RANK AND TURN RIGHT TO JOIN PRINCESS MAGOGO STREET AND TURN RIGHT TO JOIN KING DINIZULU HIGHWAY AND TURN LEFT TO JOIN P244 AND PROCEED PASS NKONJENI AREA, AND PROCEED TO MHLAHLANE RESERVE AND TURN RIGHT TO JOIN P704 PROCEED TO KWAMAHLEZA RESERVE AND TURN RIGHT TO JOIN 2292, PROCEED TO GOQO RESERVE, PROCEED TO KWANGENETSHENI RESERVE AND TURN BACK TO JOIN P704, PROCEED AND PASS IDLEBE STORE AND TURN RIGHT TO D1718, PASS IDLEBE SCHOOL AND TURN RIGHT WITH 2293 PROCEED TO OGDOWENI RESERVE PROCEED TO D1718 AND TURN RIGHT WITH P704 PASS MWELASE PRIMARY SCHOOL PROCEED TO MLOVU RESERVE AND TURN BACK WITH P704 AND TURN RIGHT WITH D1719 TO ISITETEMU RESERVE LOADING AND OFF LOADING ALONG THE ROAD AND TURN BACK TO ULUNDI -PLAZA TAXI RANK USING THE SAME ROUTE.
12.22	KZPRERC2797961 - ULUNDI TO OSUTHU (LOCAL) FROM ULUNDI PLAZA TAXI RANK TURN RIGHT TO JOIN PRINCESS MAGOGO STREET AND TURN RIGHT TO JOIN KING DINIZULU HIGHWAY PROCEED TO P522 PASS NDIINDE RESERVE PROCEED PASS KWAMAME TURN LEFT WITH D1820 TO OSUTHU RESERVE LOADING AND OFF LOADING ALONG THE ROAD PROCEED PASS SONKESHANA PRIMARY SCHOOL LOADING AND OFF LOADING ALONG THE ROAD, PROCEED AND PASS OSUTHU SCHOOL LOADING AND OFF LOADING ALONG THE ROAD PROCEED AND PASS QUEEN KAMSWELI SCHOOL LOADING AND OFF LOADING ALONG THE ROAD AND PROCEED TO OSUTHU TAXI RANK LOADING AND OFF LOADING ALONG THE ROAD AND TURN BACK TO ULUNDI PLAZA TAXI RANK USING THE SAME ROUTE.
12.23	KZPRERC2798010 - ULUNDI TO ESIGODIPHOLA (LOCAL) FROM ULUNDI PLAZA TAXI RANK AND TURN RIGHT TO JOIN PRINCESS MAGOGO STREET AND TURN LEFT TO JOIN KING DINIZULU HIGHWAY AND TURN RIGHT TO JOIN R34 LOADING AND OFF LOADING ALONG THE ROAD PROCEED AND PASS MAKHOSINI RESERVE AND TURN RIGHT TO LANDULWAZI PRIMARY SCHOOL AND PROCEED TO ESIGODIPHOLA RESERVE LOADING AND OFF LOADING ALONG THE ROAD, PROCEED AND PASS LANDULWAZI PRIMARY SCHOOL LOADING AND OFF LOADING ALONG THE ROAD AND TURN BACK TO ULUNDI PLAZA TAXI RANK USING THE SAME ROUTE DETAILED.
12.24	KZPRERC2798059 - ULUNDI TO DENNY DALTON (LOCAL) FROM ULUNDI PLAZA TAXI RANK AND TURN RIGHT TO JOIN PRINCESS MAGOGO STREET AND TURN LEFT TO JOIN KING DINIZULU HIGHWAY PROCEED TO ULUNDI 19 WITH P52 AND TURN RIGHT TO JOIN R34, PROCEED TO EMAKHOSINI RESERVE LOADING AND OFF LOADING ALONG THE ROAD AND CROSS MAPHOMA BRIDGE PASS MPOFAZANA CRÈCHE PROCEED TO P47 AND TURN RIGHT TO DENNY DALTON PASS MDUMEZWE NI STORE LOADING AND OFF LOADING ALONG THE ROAD PROCEED AND TURN RIGHT WITH PASS BUHLEBELANGA SCHOOL LOADING AND OFF LOADING ALONG THE ROAD AND TURN LEFT PASS MPUNGAMHLOPHE POLICE STATION LOADING AND OFF LOADING ALONG THE ROAD PASS PENTECOSTAL CHURCH LOADING AND OFF LOADING ALONG THE ROAD PROCEED WITH D 3142 LOADING AND OFF LOADING ALONG THE ROAD AND TURN LEFT WITH D 3144 PROCEED TO EZIBOMVU RESERVE AND TURN BACK TO ULUNDI-PLAZA TAXI RANK USING THE SAME ROUTE.
12.25	KZPRERC2798108 - ULUNDI TO BABANANGO (LOCAL DISTANCE) FROM ULUNDI - PLAZA TAXI RANK AND TURN RIGHT TO JOIN PRINCESS MAGOGO STREET AND TURN LEFT TO JOIN KING DINIZULU HIGHWAY, AND PROCEED TO ULUNDI 19 WITH R 66 TO JOIN R34 PASS EMAKHOSINI RESERVE AND TURN LEFT TO BABANANGO RESERVE WITH P432 LOADING AND OFF LOADING ALONG THE ROAD PROCEED WITH P432 TO BABANANGO PASS KONINGSDAL FARM PROCEED AND CROSS MPMBENI BRIDGE PROCEED TO P250, LOADING AND OFF LOADING ALONG THE ROAD TURN RIGHT TO JOIN P48 PROCEED TO BABANANGO LOADING AND OFF LOADING ALONG THE ROAD, PASS BABANANGO VILLAGE PROCEED TO BABANANGO TAXI RANK AND TURN BACK TO ULUNDI -PLAZA TAXI RANK USING THE SAME ROUTE.



transport

Department:
Transport
Province of KwaZulu-Natal

GAZETTE

LGKZNG34-2022-NOV

REGION: ALL

12.26	KZPRERC2798157 - ULUNDI VIA KWACEZA TO VRYHEID (LONG DISTANCE) FROM ULUNDI-PLAZA TAXI RANK TURN RIGHT TO JOIN PRINCESS MAGOGO STREET AND TURN RIGHT TO JOIN KING DINIZULU HIGHWAY PROCEED TO JOIN P522. PROCEED TO MADAKA RESERVE LOADING AND OFF LOADING ALONG THE ROAD, PROCEED TO NDIENDE RESERVE LOADING AND OFF LOADING ALONG THE ROAD, PROCEED TO MAME RESERVE, LOADING AND OFF LOADING ALONG THE ROAD PROCEED WITH P522\ R66 AND TURN LEFT TO KWA-CEZA PROCEED TO PHANGODE RESERVE LOADING AND OFF LOADING ALONG THE ROAD, PROCEED TO EZIMFABENI RESERVE, LOADING AND OFF LOADING ALONG THE ROAD, PROCEED TO DLABANE RESERVE LOADING AND OFF LOADING ALONG THE ROAD, PROCEED TO DAMBA RESERVE LOADING AND OFF LOADING ALONG THE ROAD, PROCEED TO NHLONGA RESERVE LOADING AND OFF LOADING ALONG THE ROAD, PROCEED TO KWA-BRUSH RESERVE LOADING AND OFF LOADING ALONG THE ROAD, TURN WITH D172 TO THULASIZWE RESERVE LOADING AND OFF LOADING ALONG THE ROAD, PROCEED TO KWADUVELA RESERVE PROCEED TO P487 TURN RIGHT TO JOIN R34, TURN RIGHT AND PROCEED TO VRYHEID TAXI RANK OFF LOADING AND TURN BACK TO KWADUVELA USING THE SAME ROUTE.
12.27	KZPRERC2798255 - ULUNDI TO DUMANENI (LOCAL) FROM ULUNDI PLAZA TAXI RANK TURN RIGHT TO JOIN PRINCESS MAGOGO STREET AND TURN LEFT TO JOIN KING DINUZULU AND TURN LEFT TO JOIN KING CETSHWAYO P700 PASS ONDINI MUSEUM PROCEED TO DUMANENI RESERVE LOADING AND OFFLOADING AND BACK THROUGH THE SAME ROUTE.
12.28	KZPRERC2798304 - ULUNDI TO DUNDEE (LONG DISTANCE) FROM ULUNDI TAXI RANK TURN RIGHT TO JOIN PRINCESS MAGOGO AND TURN LEFT TO JOIN KING DINIZULU HIGHWAY JOIN R66, PROCEED TO ULUNDI19 AND TURN RIGHT TO JOIN R34 PROCEED AND TURN LEFT TO JOIN R33, TURN LEFT AND PROCEED WITH R33 TO DUNDEE AND TURN RIGHT TAXI RANK. OFFLOAD AND LOAD PASSENGERS BACK TO ULUNDI USING THE SAME ROUTE.
12.29	KZPRERC2798353 - ULUNDI TO NEWCASTLE (LONG DISTANCE) FROM ULUNDI PLAZA TAXI RANK TURN RIGHT TO JOIN PRINCESS MAGOGO TURN LEFT TO JOIN KING DINUZULU HIGHWAY JOIN R66 TURN RIGHT TO JOIN R34 PROCEED AND TURN LEFT TO JOIN R33 AND TURN LEFT PROCEED AND TURN RIGHT AT BLOOD RIVER INTERSECTION, PROCEED TURN LEFT TO JOIN P483 TURN LEFT TO JOIN N11 TURN RIGHT TO JOIN ALLEN STREET JOIN MURCHISON STREET AND TURN TO NEWCASTLE TAXI RANK USING VOORTREKKER STREET DROP PASSENGERS, PICK UP PASSENGERS AND RETURN TO ULUNDI USING THE SAME ROUTE.
12.30	KZPRERC2798402 - ULUNDI TO LADYSMITH (LONG DISTANCE) FROM ULUNDI TAXI RANK TURN RIGHT TO JOIN PRINCESS MAGOGO STREET, TURN LEFT TO JOIN KING DINUZULU HIGHWAY, PROCEED TO ULUNDI 19 TURN RIGHT TO JOIN R34, PROCEED TO R33, PROCEED TO DUNDEE PROCEED TO R602, PROCEED TO N11 BECOMING NEWCASTLE ROAD, PROCEED TO LADYSMITH TAXI RANK ON QUEEN STREET OFF LOADING AND LOADING AND BACK TO ULUNDI USING THE SAME ROUTE.



transport

Department:
Transport
Province of KwaZulu-Natal

GAZETTE

LGKZNG34-2022-NOV

REGION: ALL

1) Application Number: APP0146276	2) Gazette Number: LGKZNG34-2022-NOV
3) Applicant: MJ NKOSI ID NO. 570202554086 Association: IKHWEZI LOCAL AND LONG DISTANCE TA	4) Applicant Address: P O BOX 673 PONGOLA 3170
5) Existing Licence Holder: NOT APPLICABLE ID NO. NOT APPLICABLE	6) Existing Licence Holder Address: NOT APPLICABLE
7) Type of application: NEW OPERATING LICENCE	8) Operating Licence Number: LGKZN0803000931
9) Vehicle Type: MINIBUS	10) 1 X 15 (SEATED) + 0 (STANDING)
11) Region: ZULULAND	
12.1	2100HB2100HB00052390 - PONGOLA TO ONVERWACHT FROM PONGOLA TAXI RANK, TURN LEFT JOIN NAUDE STREET, TURN RIGHT TO ONVERWACHT AND RETURN.
12.2	2100HB2100HB00052391 - PONGOLA TO PONGOLA SUGAR MILL FROM PONGOLA TAXI RANK, TURN LEFT JOIN N2, PROCEED AND TURN RIGHT TO PONGOLA SUGAR MILL AND RETURN.
12.3	2100HB2100HB00052392 - PONGOLA TO KWANGWANASE FROM PONGOLA TAXI RANK, JOIN N2 TO GOLELA CROSSING, TURN LEFT PROCEED TO GOLELA BOARDER POST AND RETURN TO THE CROSSING, TURN LEFT JOIN N2, PROCEED TO INKONKONI CROSSING (JOZINI TURN OFF), TURN LEFT JOINING JOZINI ROAD AND PROCEED TO JOZINI TOWN, PROCEED TO KWASKIEMELELE CROSS, TURN RIGHT INTO MANGUZI ROAD AND PROCEED INTO KWANGANASE TAXI RANK AND RETURN.
12.4	2100HB22076110052393 - PONGOLA TO NONGOMA FROM PONGOLA TAXI RANK, TURN LEFT INTO N2 AND RIGHT INTO R66, PROCEED TO MAGUDU TOWN AND PROCEED TO NONGOMA TOWN AND PROCEED INTO ULUNDI CITY COMPLEX TAXI RANK AND RETURN.
12.5	2100HB2100M110052394 - PONGOLA TO VRYHEID FROM PONGOLA TAXI RANK TURN LEFT INTO N2 AND RIGHT TO R66, PROCEED TO MAGUDU TOWN AND TURN RIGHT TO R60 AND PROCEED TO VRYHEID, R69, TURN INTO CHURCH STREET IN VRYHEID, TURN RIGHT INTO CICIL EMME STREET, TURN LEFT INTO UTRECHT STREET AND PROCEED TO VRYHEID TAXI RANK AND RETURN.
12.6	2100HB2100F510052396 - PONGOLA TO NEWCASTLE FROM PONGOLA TAXI RANK, TURN RIGHT INTO N2, PROCEED AND TURN LEFT JOIN COMMONDALE ROAD, TURN LEFT INTO R33 TO PAULPIETTERSBURG, MPEVANE, BLOEDRIVER, TURN RIGHT INTO R34, PROCEED AND TURN LEFT TO UTRECHT, JOIN MADADENI ROAD, PROCEED TO N11, TURN RIGHT INTO NEWCASTLE TAXI RANK AND RETURN.
12.7	2100HB2100H310052397 - PONGOLA TO PIETERMARITZBURG FROM PONGOLA TAXI RANK, TURN RIGHT INTO N2, PROCEED TO COMMONDALE, TURN LEFT INTO R33, TO PAULPIETTERSBURG, VRYHEID, BLOODRIVER, DUNDEE, JOIN R68 AND PROCEED TO N11, TURN LEFT INTO FIRST ROBOTS AND PROCEED, TURN RIGHT INTO R74, TURN LEFT INTO N3, PROCEED TO ESTCOURT, MOOIRIVER, HOWICK, PROCEED AND TURN OFF TO GREYTOWN ROAD, TURN RIGHT TO THE FIRST ROBOTS INTO PIETERMARITZBURG CITY AND PROCEED TO CHURCH STREET AND RETURN.
12.8	2207WK2100HB00052389 - NCONTSHANE TO PONGOLA. FROM NCOTSHANE TAXI RANK B TURN RIGHT TO P343, PROCEED TO ONVERWACHT ROAD, AND TURN RIGHT PROCEED TO NAUDE STREET; TURN RIGHT INTO PONGOLA TAXI RANK AND RETURN.
12.9	2100HB11008210052399 - PONGOLA TO JOHANNESBURG FROM PONGOLA TAXI RANK, TURN RIGHT INTO N2, PROCEED TO PIET RETIEF, ERMELO, JOIN N17, PROCEED TO BETHAL, TRICHARDT, KINROSS, LEANDRA, DEVON, SPRINGS, BENONI, GERMISTON, PROCEED TO M1, TURN LEFT INTO RISSIK STREET, TURN RIGHT INTO DEVILARS STREET AND PROCEED INTO JOHANNESBURG PARK CITY TAXI RANK NO-2 AND RETURN
12.10	2100HB21004R10052395 - PONGOLA TO DURBAN FROM PONGOLA TAXI RANK, TURN RIGHT INTO AND ALONG N2, TO GOGELA, PROCEED TO HLUHLUWE, MTUBATUBA, EMPANGENI ON N2, LEAVING THE N2 AT MOUNT EDGECOMBE, JOIN AND PROCEED ALONG R67, TURN RIGHT AT THE FIRST INTERSECTION TO ARGYLE ROAD, TURN RIGHT AT THE FIRST ROBOTS, PROCEED TO UMGENI ROAD AND TURN RIGHT TO DURBAN TAXI RANK AND RETURN.
12.11	2100HB2100HB00052398 - PONGOLA TO PIET RETIEF. FROM PONGOLA TAXI RANK, TURN RIGHT INTO N2, PROCEED TO PIET RETIEF, TURN LEFT INTO PIET RETIEF TAXI RANK AND RETURN.



transport

Department:
Transport
Province of KwaZulu-Natal

GAZETTE

LGKZNG34-2022-NOV

REGION: ALL

1) Application Number: APP0146494	2) Gazette Number: LGKZNG34-2022-NOV
3) Applicant: JS NOMBIKA ID NO. 8012215285088 Association: NOT AVAILABLE	4) Applicant Address: P.O BOX 672 UMKOMAAS 4170
5) Existing Licence Holder: NOT APPLICABLE ID NO. NOT APPLICABLE	6) Existing Licence Holder Address: NOT APPLICABLE
7) Type of application: NEW OPERATING LICENCE	8) Operating Licence Number: NOTAVAILABLE
9) Vehicle Type: OTHER	10) 1 X 0 (SEATED)
11) Region: ETHEKWENI AND ILEMBE	
12.1	KZPRERC2888660 - SCHOLARS AND THEIR PERSONAL EFFECTS: HOUSE NO.20 NYONIKAYIPHUMULI ROAD TO UMDONI CHRISTIAN ACADEMY THE VEHICLE START AT HOME HOUSE NO.20 NYONIKAYIPHUMULI ROAD TURN RIGHT TO UDLAMBEDLO ROAD PROCEED STRAIGHT TURN, LEFT TO UBUNGA ROAD PROCEED STRAIGHT AND PICK UP 3 LEARNERS AT HOUSE NO.40 PROCEED STRAIGHT TO 3 LEARNERS AT HOUSE NO.48 AND PROCEED STRAIGHT THEN TURN RIGHT TO BOZA ROAD AND PICK UP 4 LEARNERS AT HOUSE NO.52, PROCEED STRAIGHT TO PICK UP 5 LEARNERS AT HOUSE NO.59 PROCEED STRAIGHT TO JOIN SIDIYA HIGHWAY, TURN LEFT AND PROCEED STRAIGHT TO JOIN R197 PROCEED STRAIGHT THEN TURN LEFT AND PROCEED STRAIGHT PASS UMDONI PLANNING DEPARTMENT MUNICIPALITY AND TURN LEFT TO R162 PROCEED STRAIGHT PASS PARKHILL PANEL BEATERS CC AND TURN LEFT TO JOIN SLALEY ROAD AND PROCEED STRAIGHT AND THE UMDONI CHRISTIAN ACADEMY AND DROP OFF ALL LEARNERS. I THEN RETURN HOME AND WAIT FOR SCHOOL DEPARTURE AND I USE THE SAME ROUTE TO DROP OFF ALL LEARNERS AT THEIR RESPECTIVE HOMES.
12.2	KZPRERC2892874 - SCHOLARS AND THEIR PERSONAL EFFECTS: HOUSE NO.20 NYONIKAYIPHUMULI ROAD TO UMDONI PRIMARY SCHOOL THE VEHICLE STARTS AT HOME HOUSE NO.20 NYONIKAYIPHUMULI ROAD WITH 2 LEARNERS TURN LEFT PROCEED TO HOUSE NO.25 AND PICK UP 2 LEARNERS PROCEED STRAIGHT AT T-JUNCTION TURN LEFT TO JOIN UMSIKAZI ROAD PROCEED STRAIGHT AT T-JUNCTION TURN RIGHT TO JOIN SENZENI LANE PROCEED TO HOUSE NO.1035 AN PICK UP 3 LEARNERS PROCEED AT T-JUNCTION TURN RIGHT TO JOIN UMLAMBARNASI ROAD PROCEED TO HOUSE NO.1154 AND PICK UP 1 LEARNER PROCEED TO HOUSE NO.1161 AND PICK UP 3 LEARNERS PROCEED TO HOUSE NO.1167 AND PICK UP 1 LEARNER PROCEED AT T-JUNCTION TURN RIGHT TO JOIN SIDIYA HIGHWAY PROCEED TO HOUSE NO.2548 AND PICK UP 1 LEARNER PROCEED TO HOUSE NO.2556 AND PICK UP 2 LEARNERS PROCEED AT T-JUNCTION TURN LEFT STILL ON SIDIYA HIGHWAY PROCEED STRAIGHT PASS THE CROSS ROADS AND JOIN OAK ROAD PASS DLAMBULA PRIMARY SCHOOL PROCEED STRAIGHT AT THE CROSS ROADS TURN LEFT TO JOIN OUTER RING ROAD PROCEED STRAIGHT AT T-JUNCTION TURN LEFT STILL ON THE SAME ROAD PROCEED PASS THE CROSS ROADS AND JOIN LEWIS DRIVE PROCEED STRAIGHT AT T-JUNCTION TURN LEFT STILL ON LEWIS DRIVE PROCEED STRAIGHT AT T-JUNCTION TURN RIGHT TO JOIN UMDONI PRIMARY SCHOOL AND DROP OFF ALL LEARNERS. I RETURN HOME PARK THE VEHICLE AND WAIT FOR SCHOOL DEPARTURE AND I USE THE SAME ROUTE TO DROP THEM OFF THEIR HOMES.



transport

Department:
Transport
Province of KwaZulu-Natal

GAZETTE

LGKZNG34-2022-NOV

REGION: ALL

1)	Application Number: APP0146576	2)	Gazette Number: LGKZNG34-2022-NOV
3)	Applicant: HB MLOTSHWA ID NO. 5511220606082 Association: MAHLABATHINI-ULUNDI TRANS. ASSOCIATION	4)	Applicant Address: PO BOX 50261 ULUNDI 3838
5)	Existing Licence Holder: NOT APPLICABLE ID NO. NOT APPLICABLE	6)	Existing Licence Holder Address: NOT APPLICABLE
7)	Type of application: NEW OPERATING LICENCE	8)	Operating Licence Number: LGKZN0803000714
9)	Vehicle Type: MINIBUS	10)	1 X 15 (SEATED) + 0 (STANDING)
11)	Region: ZULULAND		
12.1	2206YH21004R10051909 - ULUNDI TO DURBAN FROM ULUNDI PLAZA TAXI RANK JOIN PRINCESS MAGOGO ROAD AND JOIN R66, PROCEED LEFT ALONG R66 UNTIL JOINING DOKODWENI RAM PLAZA STRAIGHT INTO N3. PROCEED ALONG N3 UNTIL DURBAN, TURN LEFT INTO ALICE STREET AND OFF-LOAD, TURN RIGHT UMNGENI ROAD (R102) AND TURN RIGHT INTO OSBORNE TAXI RANK (DURBAN STATION) OFF-LOAD AND LOAD, PROCEED WITH STAMFORD HILL ROAD AND TURN RIGHT INTO ARGYLE STREET (M4) NORTH COAST, TURN LEFT INTO UMHLANGA RIDGE INTO N2 NORTH OR PROCEED WITH M4 NORTH AND JOIN N2 NORTH AT BALLITO JUNCTION. RETURN TO ULUNDI PLAZA TAXI RANK USING THE SAME ROUTE.		
12.2	2206YH2207XJ10051905 - ULUNDI TO EMPANGENI FROM ULUNDI PLAZA TAXI RANK JOIN PRINCESS MAGOGO ROAD AND PROCEED TO KIND DINIZULU HIGHWAY (R66) AND JOIN R34 AND TURN INTO BIYELA STREET TO OK TAXI RANK, OFFLOADING AND LOADING, REJOIN R34 TO MAXWELL OLD TAXI RANK LOAD AND OFF-LOAD. RETURN TO ULUNDI PLAZA TAXI RANK USING THE SAME ROUTE.		
12.3	2206YH2206Y410051906 - ULUNDI TO MELMOTH FROM ULUNDI PLAZA TAXI RANK JOIN PRINCESS MAGOGO ROAD AND PROCEED TO KIND DINIZULU HIGHWAY (R66) AND JOIN R34, TURN LEFT TO MELMOTH, TURN LEFT INTO VICTORIA STREET INTO MELMOTH TAXI RANK. RETURN TO ULUNDI PLAZA TAXI RANK USING THE SAME ROUTE.		
12.4	2206YH2207J510051907 - ULUNDI TO VRYHEID FROM ULUNDI PLAZA TAXI RANK JOIN PRINCESS MAGOGO ROAD AND PROCEED TO KIND DINIZULU HIGHWAY (R66). TURN LEFT INTO R34 AND PROCEED ALONG THE ROAD INTO VRYHEID AND JOIN CHURCH STREET INTO VRYHEID PLAZA TAXI RANK, OFF-LOAD AND LOAD. PROCEED TO STRETCH CRESCENT STREET DIRECT TO THE RAILWAY STATION TAXI RANK. RETURN TO ULUNDI PLAZA TAXI RANK USING THE SAME ROUTE.		
12.5	2206YH22076110051908 - ULUNDI TO NONGOMA FROM ULUNDI PLAZA TAXI RANK JOIN PRINCESS MAGOGO ROAD AND PROCEED TO KIND DINIZULU HIGHWAY, TURN RIGHT INTO R66 AND PROCEED TO NONGOMA, OFF-LOAD AND LOAD. RETURN TO ULUNDI PLAZA TAXI RANK USING THE SAME ROUTE.		
12.6	2206YH2209QU10051910 - ULUNDI TO MANDINI FROM ULUNDI PLAZA TAXI RANK JOIN PRINCESS MAGOGO ROAD AND JOIN R66, PROCEED UNTIL JOINING R102 AND TURN RIGHT PASSING GINGINDLOVU, TURN RIGHT INTO MANDINI ROAD AND PROCEED TO MANDINI PLAZA TAXI RANK. RETURN TO ULUNDI PLAZA TAXI RANK USING THE SAME ROUTE.		
12.7	2206YH11008Z10051912 - ULUNDI TO JOHANNESBURG FROM ULUNDI PLAZA TAXI RANK JOIN PRINCESS MAGOGO ROAD AND JOIN R66 SOUTH, PROCEED AND JOIN R34 NORTH, JOIN N11 NORTH TO R23 PASSING VOLKRUST AND JOIN N3 NORTH AND TURN LEFT INTO VOSLOORUS TAXI RANK, OFFLOAD AND REJOIN N3 NORTH. JOIN M1 NORTH INTO M2 EAST TURNING INTO RISSIK STREET PROCEED AND TURN RIGHT INTO DEVILLIERS STREET AND TURN LEFT INTO WANDERERS STREET, PARK CITY TAXI RANK, OFF-LOAD AND LOAD. RETURN TO ULUNDI PLAZA TAXI RANK USING THE SAME ROUTE.		
12.8	2206YH2207EP10051913 - ULUNDI TO NKANDLA FROM ULUNDI PLAZA TAXI RANK JOIN PRINCESS MAGOGO ROAD AND JOIN R66 SOUTH AND JOIN R68 NORTH. TURN LEFT INTO NKANDLA ROAD AND PROCEED TO NKANDLA TAXI RANK, OFF-LOAD AND LOAD. RETURN TO ULUNDI PLAZA TAXI RANK USING THE SAME ROUTE.		
12.9	2206YH2206YH00051915 - ULUNDI TO NQUTHU VIA BABANANGO FROM ULUNDI PLAZA TAXI RANK JOIN PRINCESS MAGOGO ROAD AND JOIN R66 SOUTH AND JOIN R68 TO BABANANGO, OFF-LOAD AT BABANANGO TAXI RANK. PROCEED ALONG R68 TO NQUTHU TAXI RANK, OFF-LOAD AND LOAD. RETURN BACK TO ULUNDI PLAZA TAXI RANK USING THE SAME ROUTE.		



transport

Department:
Transport
Province of KwaZulu-Natal

GAZETTE

LGKZNG34-2022-NOV

REGION: ALL

1) Application Number: APP0146632	2) Gazette Number: LGKZNG34-2022-NOV
3) Applicant: MS BUTHELEZI ID NO. 6603085281082 Association: MAHLABATHINI-ULUNDI TRANS. ASSOCIATION	4) Applicant Address: P.O BOX 420 MAHLABATHINI 3838
5) Existing Licence Holder: NOT APPLICABLE ID NO. NOT APPLICABLE	6) Existing Licence Holder Address: NOT APPLICABLE
7) Type of application: NEW OPERATING LICENCE	8) Operating Licence Number: LGKZN0803000272
9) Vehicle Type: MINIBUS	10) 1 X 15 (SEATED) + 0 (STANDING)
11) Region: ZULULAND	
12.1	2206YH21004R10051909 - ULUNDI TO DURBAN FROM ULUNDI PLAZA TAXI RANK JOIN PRINCESS MAGOGO ROAD AND JOIN R66, PROCEED LEFT ALONG R66 UNTIL JOINING DOKODWENI RAM PLAZA STRAIGHT INTO N3. PROCEED ALONG N3 UNTIL DURBAN, TURN LEFT INTO ALICE STREET AND OFF-LOAD, TURN RIGHT UMNGENI ROAD (R102) AND TURN RIGHT INTO OSBORNE TAXI RANK (DURBAN STATION) OFF-LOAD AND LOAD, PROCEED WITH STAMFORD HILL ROAD AND TURN RIGHT INTO ARGYLE STREET (M4) NORTH COAST, TURN LEFT INTO UMHLENGA RIDGE INTO N2 NORTH OR PROCEED WITH M4 NORTH AND JOIN N2 NORTH AT BALLITO JUNCTION. RETURN TO ULUNDI PLAZA TAXI RANK USING THE SAME ROUTE.
12.2	2206YH2207XJ10051905 - ULUNDI TO EMPANGENI FROM ULUNDI PLAZA TAXI RANK JOIN PRINCESS MAGOGO ROAD AND PROCEED TO KIND DINIZULU HIGHWAY (R66) AND JOIN R34 AND TURN INTO BIYELA STREET TO OK TAXI RANK, OFFLOADING AND LOADING, REJOIN R34 TO MAXWELL OLD TAXI RANK LOAD AND OFF-LOAD. RETURN TO ULUNDI PLAZA TAXI RANK USING THE SAME ROUTE.
12.3	2206YH2206Y410051906 - ULUNDI TO MELMOTH FROM ULUNDI PLAZA TAXI RANK JOIN PRINCESS MAGOGO ROAD AND PROCEED TO KIND DINIZULU HIGHWAY (R66) AND JOIN R34, TURN LEFT TO MELMOTH, TURN LEFT INTO VICTORIA STREET INTO MELMOTH TAXI RANK. RETURN TO ULUNDI PLAZA TAXI RANK USING THE SAME ROUTE.
12.4	2206YH2207J510051907 - ULUNDI TO VRYHEID FROM ULUNDI PLAZA TAXI RANK JOIN PRINCESS MAGOGO ROAD AND PROCEED TO KIND DINIZULU HIGHWAY (R66). TURN LEFT INTO R34 AND PROCEED ALONG THE ROAD INTO VRYHEID AND JOIN CHURCH STREET INTO VRYHEID PLAZA TAXI RANK, OFF-LOAD AND LOAD. PROCEED TO STRETCH CRESCENT STREET DIRECT TO THE RAILWAY STATION TAXI RANK. RETURN TO ULUNDI PLAZA TAXI RANK USING THE SAME ROUTE.
12.5	2206YH22076110051908 - ULUNDI TO NONGOMA FROM ULUNDI PLAZA TAXI RANK JOIN PRINCESS MAGOGO ROAD AND PROCEED TO KIND DINIZULU HIGHWAY, TURN RIGHT INTO R66 AND PROCEED TO NONGOMA, OFF-LOAD AND LOAD. RETURN TO ULUNDI PLAZA TAXI RANK USING THE SAME ROUTE.
12.6	2206YH2209QU10051910 - ULUNDI TO MANDINI FROM ULUNDI PLAZA TAXI RANK JOIN PRINCESS MAGOGO ROAD AND JOIN R66, PROCEED UNTIL JOINING R102 AND TURN RIGHT PASSING GINGINDLOVU, TURN RIGHT INTO MANDINI ROAD AND PROCEED TO MANDINI PLAZA TAXI RANK. RETURN TO ULUNDI PLAZA TAXI RANK USING THE SAME ROUTE.
12.7	2206YH11008Z10051912 - ULUNDI TO JOHANNESBURG FROM ULUNDI PLAZA TAXI RANK JOIN PRINCESS MAGOGO ROAD AND JOIN R66 SOUTH, PROCEED AND JOIN R34 NORTH, JOIN N11 NORTH TO R23 PASSING VOLKRUST AND JOIN N3 NORTH AND TURN LEFT INTO VOSLOORUS TAXI RANK, OFFLOAD AND REJOIN N3 NORTH. JOIN M1 NORTH INTO M2 EAST TURNING INTO RISSIK STREET PROCEED AND TURN RIGHT INTO DEVILLIERS STREET AND TURN LEFT INTO WANDERERS STREET, PARK CITY TAXI RANK, OFF-LOAD AND LOAD. RETURN TO ULUNDI PLAZA TAXI RANK USING THE SAME ROUTE.
12.8	2206YH2207EP10051913 - ULUNDI TO NKANDLA FROM ULUNDI PLAZA TAXI RANK JOIN PRINCESS MAGOGO ROAD AND JOIN R66 SOUTH AND JOIN R68 NORTH. TURN LEFT INTO NKANDLA ROAD AND PROCEED TO NKANDLA TAXI RANK, OFF-LOAD AND LOAD. RETURN TO ULUNDI PLAZA TAXI RANK USING THE SAME ROUTE.
12.9	2206YH2206YH00051915 - ULUNDI TO NQUTHU VIA BABANANGO FROM ULUNDI PLAZA TAXI RANK JOIN PRINCESS MAGOGO ROAD AND JOIN R66 SOUTH AND JOIN R68 TO BABANANGO, OFF-LOAD AT BABANANGO TAXI RANK. PROCEED ALONG R68 TO NQUTHU TAXI RANK, OFF-LOAD AND LOAD. RETURN BACK TO ULUNDI PLAZA TAXI RANK USING THE SAME ROUTE.



transport

Department:
Transport
Province of KwaZulu-Natal

GAZETTE

LGKZNG34-2022-NOV

REGION: ALL

1) Application Number: APP0146710	2) Gazette Number: LGKZNG34-2022-NOV
3) Applicant: SM MTHETHWA ID NO. 8502275625082 Association: KWAMBONAMBI LOCAL & LONG D. TAXI ASS.	4) Applicant Address: PO BOX 138 KWAMBONAMBI 3915
5) Existing Licence Holder: NOT APPLICABLE ID NO. NOT APPLICABLE	6) Existing Licence Holder Address: NOT APPLICABLE
7) Type of application: NEW OPERATING LICENCE	8) Operating Licence Number: NOTAVAILABLE
9) Vehicle Type: MINIBUS	10) 1 X 15 (SEATED) + 0 (STANDING)
11) Region: KING CETSHWAYO	
12.1	2207UV22074410055893 - KWAMBONAMBI TO MTUBATUBA FROM KWAMBONAMBI TAXI RANK IN REGIA STREET AT KWAMBONAMBI, GO DOWN THE ROAD (REGIA STREET), TURN RIGHT INTO P232, GO DOWN THE ROAD, TURN LEFT INTO N2 FREEWAY, PASS PENICUICK, TEZA, SAFARI, KWAMSANI. ALTERNATIVE: FROM KWAMBONAMBI TAXI RANK IN REGIA STREET AT KWAMBONAMBI, GO DOWN THE ROAD (REGIA STREET), TURN RIGHT INTO P232, GO DOWN THE ROAD, TURN LEFT ONTO N2 FREEWAY, PASS PENICUICK, TEZA, SAFARI, KWAMSANI, TURN RIGHT INTO R618, RIGHT INTO THE PLATZA RANK, OFFLOAD AND RETURN WITHOUT PASSENGERS.
12.2	2207UV2207UV00055891 - SOKHULU TO KWAMBONAMBI FROM SOKHULU TAXI RANK, GO DOWN MAPHELANE ROAD, PASS CASOLINE SAW MILL, PASS MALANGA PAN, PASS QEDUSIZI BOTTLE STORE, GO ACROSS N2 FREEWAY, GO UP P232 ROAD, TURN LEFT TO REGIA STREET, GO DOWN THE ROAD TO KWAMBONAMBI TAXI RANK.
12.3	2207UV2207W310055890 - KWAMBONAMBI TO RICHARDS BAY FROM KWAMBONAMBI TAXI RANK IN REGIA STREET AT KWAMBONAMBI, GO DOWN THE ROAD (REGIA STREET), TURN RIGHT TO P232, GO DOWN TURN LEFT TO N2 FREEWAY, GO DOWN PASS MPOSA, PASS ENSELENI, TURN LEFT TO D249, GO UP THE ROAD TURNING LEFT TO KRUGERRAND ROAD, GO DOWN TO CBD TAXI RANK AT RICHARDS BAY, OFFLOAD AND RETURN WITH PASSENGERS
12.4	2207UV2209Q910055894 - KWAMBONAMBI TO NHLABANE RESERVE FROM KWAMBONAMBI TAXI RANK IN REGIA STREET, GO DOWN THE ROAD (REGIA STREET), TURN RIGHT INTO P232, GO DOWN, TURN LEFT ONTO N2 FREEWAY, TURN RIGHT INTO TANER ROAD, GO DOWN TO B-RANK, OFFLOAD AND RETURN WITHOUT PASSENGERS.



transport

Department:
Transport
Province of KwaZulu-Natal

GAZETTE

LGKZNG34-2022-NOV

REGION: ALL

1) Application Number: APP0146713	2) Gazette Number: LGKZNG34-2022-NOV
3) Applicant: NG SHOZI ID NO. 9805155185088 Association: A RANK TAXI ASSOCIATION	4) Applicant Address: 68 ROCHDALE AVENUE WESTVILLE 3629
5) Existing Licence Holder: HN SHOZI ID NO. 6705060380084	6) Existing Licence Holder Address: 68 ROCKDALE AVENUE WESTVILLE DURBAN KWA-ZULU NATAL 3629
7) Type of application: NORMAL TRANSFER	8) Operating Licence Number: LGKZN0703001617
9) Vehicle Type: MINIBUS	10) 1 X 13 (SEATED) + 0 (STANDING)
11) Region: KING CETSHWAYO	
12.1	2207XJ22071T10052057 - A-RANK TO ESHOWE FROM APPROVED A-RANK INTO R34, INTO R66 INTO OSBORN ROAD TO ESHOWE RANK PICK AND DROP AND RETURN WITH PASSENGERS.
12.2	2207XJ2206Y410052058 - A-RANK TO MELMOTH FROM APPROVED A-RANK INTO R34 INTO PIET RETIEF INTO REKENHOLDM INTO VICTORIA STREET TO MELMOTH RANK PICK AND DROP AND RETURN WITH PASSENGERS..
12.3	2207XJ2207J510052059 - A-RANK TO VRYHEID FROM APPROVED A-RANK R34 INTO EAST STREET INTO CHURCH STREET INTO VRYHEID PLAZA PICK AND DROP AND RETURN WITH PASSENGERS.
12.4	2207XJ2207XJ00052060 - CHARTER SERVICE FROM A-RANK TAXI RANK TO POINT WITHIN THE PROVINCE OF KZN ONLY. NO PICKING UP OR SETTING DOWN OF PASSENGERS EN ROUTE.
12.5	2207XJ2202BQ10052061 - A-RANK TO NEWCASTLE FROM APPROVED A-RANK INTO R34 INTO NII KERK HAND INTO VOORTREKKER & PROCEED TO NEWCASTLE TAXI RANK AND RETURN WITH PASSENGERS.
12.6	2207XJ2206WA10052066 - A-RANK TO MANDINI FROM APPROVED A-RANK R34, BRYN STREET INTO OK BAZAAR HANDSON ROAD, TANNER ROAD, N2 PASS GINGINDLOVU AND PROCEED TO MANDENI TAXI RANK AND RETURN WITH PASSENGERS.
12.7	2207XJ2202EN10052067 - A-RANK TO ESTCOURT FROM APPROVED A-RANK R34, BIYELA STREET, BRYN STREET, OK BAZAAR, HANDSON ROAD, TANNER ROAD, N2, PASS GINGINDLOVU PASS MANDENI PASS TUGELA, MAPHUMULO PASS GREYTOWN ALONG R74 PASS MOOI-RIVER ALONG R622, R103, DIAMOND ROAD, HARDING STREET, ALEXANDER STREET TO ESTCOURT AND RETURN WITH PASSENGERS.
12.8	2207XJ2207XJ00052068 - A-RANK TO MKUZE FROM APPROVE A-RANK R34 BIYELA STREET, BRYN STREET, OK BAZAAR, UNION STREET, Z.S. M ROAD N2 PASS NSELENI INTO R102 PASS MTUBATUBA ALONG P237 PASS HLUHLUWE AND PROCEED TO MKUZE AND RETURN WITH PASSENGERS.
12.9	2207XJ2207W300052056 - A-RANK TO RICHARDS BAY FROM APPROVED A-RANK INTO R34, INTO JOHN ROSS HIGHWAY TO RICHARDSBAY C.B.D. APPROVED TAXI RANK, RETURN WITH PASSENGERS.
12.10	2207XJ2207XJ00052064 - A-RANK TO EMPANGENI FROM APPROVED A-RANK R34, R68 FORTH LIOUS BABANANGU INTO NQUTHU TAXI RANK TO EMPANGENI WITH PASSENGERS.
12.11	2207XJ2207EP10052065 - A-RANK TO NKANDLA FROM APPROVED A-RANK R34, PIET RETIEF, R226, P503, TO NKANDLA AND RETURN WITH PASSENGERS.
12.12	290909369000HUM93954 - A-RANK TO ULUNDI FROM APPROVED A-RANK IN EMPANGENI TURN RIGHT MAIN ROAD R34 TURN LEFT BIYELA STREET, TURN RIGHT BRYNE STREET TO OK BAZAAR PICK UP AND DROP OFF, PROCEED TO BIYELA STREET AT THE ROBOT TURN RIGHT TO R34 MAIN ROAD PROCEED TO NKWALINI T JUNCTION. TURN RIGHT TO R66 PROCEED WITH R66, TURN RIGHT TO P/. PROCEED TO ULUNDI TAXI RANK AND RETURN WITH THE SAME ROUTE TO A RANK WITH PASSENGERS.
12.13	290909369000HUM94273 - A-RANK TO KWANGWANASE FROM APPROVED A-RANK IN EMPANGENI TURN RIGHT MAIN ROAD R34 TURN LEFT BIYELA STREET, TURN RIGHT BRYNE STREET TO OK BAZAAR PICK UP AND DROP OFF, PROCEED TO TURN RIGHT TO MAXWELL STREET AT THE ROBOT TURN LEFT TO JOIN R34 PROCEED STRAIGHT AT THE ROBOT TURN LEFT TO JOIN N2 PROCEED TURN RIGHT TO P522/1 PROCEED TO D850 TURN LEFT TO P443 KWA NGWANASE TAXI RANK RETURN WITH ALONG THE SAME ROUTE TO A RANK WITH PASSENGERS.
12.14	290909369000HUM94592 - A-RANK TO MTUBATUBA FROM APPROVED A-RANK IN EMPANGENI TURN RIGHT MAIN ROAD R34 TURN LEFT BIYELA STREET, TURN RIGHT BRYNE STREET TO OK BAZAAR PICK UP AND DROP OFF, PROCEED TO TURN RIGHT TO MAXWELL STREET AT THE ROBOT TURN LEFT TO JOIN R34 PROCEED STRAIGHT AT THE ROBOT TURN LEFT TO JOIN R102 PROCEED TO JOIN N2 FROM THE SOUTH AND TURN RIGHT TO P237 ROAD TO MTUBATUBA THEN TURN LEFT TO RIVERVIEW ROAD TURN RIGHT TO INYATHI ROAD TO MTUBATUBA RANK AND RETURN ALONG THE SAME ROUTES TO A RANK WITH PASSENGERS.
12.15	290909369000HUM94911 - A-RANK TO TONGAAT FROM APPROVED A-RANK IN EMPANGENI TURN RIGHT MAIN ROAD R34, TURN LEFT BIYELA STREET, TURN RIGHT BRYNE STREET TO OK BAZAAR PICK UP AND DROP OFF, PROCEED TO MAXWELL STREET AT THE ROBOT TURN LEFT TO JOIN R34 MAIN ROAD AT THE ROBOT (JOHN ROSS HIGHWAY), TURN RIGHT TO JOIN N2 PROCEED WITH N2 TURN LEFT OFF RAMP BEFORE TONGAAT PLAZA (TOLLGATE), TURN RIGHT TO WATSON HIGHWAY PROCEED TO TONGAAT TAXI RANK AND RETURN ALONG THE SAME ROUTE TO A RANK WITH PASSENGERS



transport

Department:
Transport
Province of KwaZulu-Natal

GAZETTE

LGKZNG34-2022-NOV

REGION: ALL

12.16	KZPRERC2725147 - A -RANK TO EMPANGENI RAIL FROM APPROVED RANK A-RANK TURN RIGHT MAIN ROAD R34, AT THE ROBOT TURN RIGHT THEN TURN RIGHT TO REX HENDERSON PICK AND DROP OFF AT MINIBUS STOP BEFORE ENGEN GARAGE PROCEED & TURN LEFT INTO THURNBULL STREET, TURN RIGHT TO MAIN ROAD R34, PROCEED TO TURN RIGHT AT THE ROBOT INTO TURNER ROAD PROCEED TO EMPANGENI RAIL RANK (B-RANK) AND RETURN TO A-RANK WITH PASSENGERS USING THE SIMILAR ROUTES.
12.17	KZPRERC2725392 - A-RANK TO DUNDEE FROM APPROVED RANK A-RANK TURN RIGHT MAIN ROAD R34 GO STRAIGHT WITH R34 AT NKWALINI T-JUNCTION TURN RIGHT R66 GO STRAIGHT THEN TURN LEFT INTO R68 PASS BABANANGO PROCEED ALONG R68 PASS NOUTHU PROCEED ALONG R68 AND TURN LEFT INTO R33 AND PROCEED TURN RIGHT INTO DUNDEE TAXI RANK AND RETURN WITH PASSENGERS TO A-RANK USING THE SAME ROUTES.
12.18	KZPRERC2725098 - A-RANK TO GARDEN CLINIC/NPA FROM APPROVED A-RANK IN EMPANGENI TURN RIGHT MAIN ROAD R34 TURN LEFT TO BIYELA STREET AT MINIBUS STOP PICK AND DROP THEN PROCEED WITH BIYELA STREET OUTSIDE GARDEN CLINIC PICK AND DROP AND THEN TURN RIGHT TO UKULA STREET AT THE FOURWAY STOP THEN TURN RIGHT TO UNION STREET AND PROCEED, AT THE MINISTOP PICK AND DROP OUTSIDE THE NPA HOSPITAL AND RETURN TO A-RANK USING THE SAME ROUTE.
12.19	KZPRERC2725000 - A-RANK TO JOHN ROSS INTERCHANGE BUSINESS PARK FROM APPROVED A-RANK TURN RIGHT MAIN ROAD R34, PROCEED TO JOHN- ROSS HIGHWAY TURN LEFT TO JOHN ROSS ECOJUNCTION PICK AND DROP THEN RETURN TO A-RANK WITH PASSENGERS USING THE SAME ROUTE.
12.20	KZPRERC2724951 - A-RANK TO NHLABANE FROM APPROVED A-RANK EMPANGENI TURN LEFT INTO MAIN ROAD R34 TURN RIGHT INTO MAXWELL STREET AT THE ROBOT TURN LEFT MAIN LEFT ROAD R34 PROCEED, AT MINIBUS STOP PICK AND DROP OFF JOHN ROSS BUSINESS INTERCHANGE PARKS, PROCEED MAIN ROAD R34 AT MINIBUS STOP AND DROP OFF MERENSEE PROCEED TO NHLABANE TAXI RANK ALONG R34 AND RETURN USING SIMILAR ROUTE.
12.21	KZPRERC2725245 - A-RANK TO NONGOMA (ALTERNATIVE 1) FROM APPROVED A-RANK IN EMPANGENI TURN RIGHT INTO R34 GO STRAIGHT WITH MAIN ROAD R34 TURN LEFT INTO R102 PROCEED TO JOIN N2 GO STRAIGHT WITH N2, TURN LEFT TO JOIN R618 TOWARDS NONGOMA PASS HLABISA GO STRAIGHT TO NONGOMA TAXI RANK AND RETURN BACK TO A-RANK WITH ALONG THE SAME ROUTE.
12.22	KZPRERC2725294 - A-RANK TO NONGOMA (ALTERNATIVE 2) FROM APPROVED A-RANK TURN RIGHT MAIN ROAD R34, STRAIGHT WITH R34 INTO MAIN ROAD R34, TURN RIGHT TO P700 GO STRAIGHT ALONG P700 THEN TURN RIGHT INTO R66 THROUGH ULUNDI STRAIGHT TO NONGOMA TAXI RANK PICK UP AND RETURN WITH PASSENGERS USING THE SAME ROUTE.
12.23	KZPRERC2725049 - A-RANK TO QALAKABUSHA (CORRECTIONAL SERVICES) FROM APPROVED A-RANK IN EMPANGENI TURN LEFT MAIN ROAD R34 PROCEED, OUTSIDE QALAKABUSHA (CORRECTIONAL SERVICES) PICK AND DROP TURN LEFT TO GWALAGWALA AVENUE THEN TURN LEFT PRESIDENT SWART AVENUE PICK AND DROP AT JUBA CRESCENT PROCEED TO NDLANZI CRESCENT PICK AND DROP AND PROCEED TO NKANKANE STREET PICK AND DROP AND RETURN TO A-RANK WITH PASSENGERS USING THE SAME ROUTE.
12.24	KZPRERC2725196 - A-RANK TO ZIDEDELE (ALTERNATIVE 1) FROM APPROVED A-RANK IN EMPANGENI TURN RIGHT TO MAIN ROBOT TURN LEFT R102 PROCEED THEN TURN LEFT TO ZSM ROAD STOP TURN RIGHT TO NKULULEKO ROAD PICK AND DROP ZWELETHU TURN RIGHT TO CELINHLANHLA ROAD PICK AND DROP TURN RIGHT TO BACK USING THE SAME ROUTES WITH PASSENGERS. A-RANK TO ZIDEDELE FROM APPROVED RANK A-RANK IN EMPANGENI TURN RIGHT MAIN ROAD R34, TURN LEFT TO MAXWELL STREET AT THE ROBOT TURN LEFT TO COMMERCIAL STREET, TURN TO BIYELA STREET AT THE MINIBUS STOP PICK AND DROP PROCEED, TURN RIGHT TO MTUBATUBA ROAD CROSS AT FOUR WAY TO JOIN HOSPITAL STREET PROCEED TO TRUSH DRIVE THEN TURN RIGHT TO ZSM ROAD PICK AT DROP AT THE MINIBUS STOP, TURN LEFT NKULULEKO ROAD PICK AND DROP, CELINHLANHLA STREET THEN TURN RIGHT TO SINGOBILE STREET, PICK AND DROP AT THE MINIBUS STOP AND RETURN TO A-RANK USING THE SAME ROUTE.

CONTINUES ON PAGE 130 OF BOOK 2

Printed by and obtainable from the Government Printer, Bosman Street, Private Bag X85, Pretoria, 0001.
Contact Centre Tel: 012-748 6200. eMail: info.egazette@gpw.gov.za
Publications: Tel: (012) 748 6053, 748 6061, 748 6065



KWAZULU-NATAL PROVINCE
KWAZULU-NATAL PROVINSIE
ISIFUNDAZWE SA KWAZULU-NATALI

Provincial Gazette • Provinsiale Koerant • Igazethi Yesifundazwe

(Registered at the post office as a newspaper) • (As 'n nuusblad by die poskantoor geregistreer)
(Irejistiwee njengephephandaba eposihhovisi)

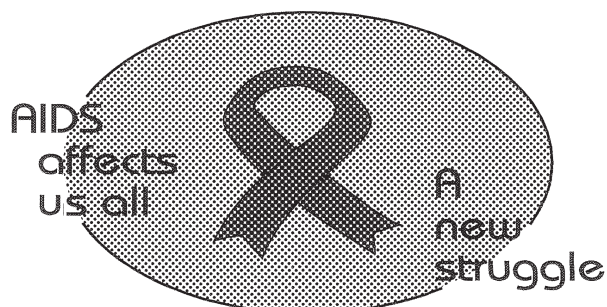
Vol: 16

PIETERMARITZBURG
22 DECEMBER 2022
22 DECEMBER 2022

No: 2491

PART 2 OF 2

We all have the power to prevent AIDS



**AIDS
HELPLINE**

0800 012 322

DEPARTMENT OF HEALTH

Prevention is the cure

N.B. The Government Printing Works will not be held responsible for the quality of "Hard Copies" or "Electronic Files" submitted for publication purposes

ISSN 1994-4551



9 771994 455008



0 2 4 9 1



transport

Department:
Transport
Province of KwaZulu-Natal

GAZETTE

LGKZNG34-2022-NOV

REGION: ALL

1) Application Number: APP0146770	2) Gazette Number: LGKZNG34-2022-NOV
3) Applicant: SL MTOLO ID NO. 9302055741087 Association: NOT AVAILABLE	4) Applicant Address: 465 SYATHUTHUKA NEXT HALL RICHMOND 3780
5) Existing Licence Holder: NOT APPLICABLE ID NO. NOT APPLICABLE	6) Existing Licence Holder Address: NOT APPLICABLE
7) Type of application: NEW OPERATING LICENCE	8) Operating Licence Number: NOTAVAILABLE
9) Vehicle Type: MINIBUS	10) 1 X 15 (SEATED) + 0 (STANDING)
11) Region: UMGUNGUNDLOVU	
12.1	KZPRERC2892629 - SCHOLARS AND THEIR PERSONAL EFFECTS: NO.465 SIYATHUTHUKA LOCATION, INDALANI TO RICHMOND COMBINED SCHOOL I STAY AT HOUSE NO.465 SIYATHUTHUKA LOCATION AT INDALANI I START AT 06:00AM, MY FIRST PICK AT NO.355 AND NO.207 AND THEN NO.80 AND JOIN INDALANI ROAD AND TURN LEFT TO MZWANDILE MBONGWA HIGH AN DO MY FIRST DROP OFF, I THEN PROCEED TO NDABIKHONA PRIMARY WHICH I ALSO DROP BY INDABIKHONA PRIMARY SCHOOL AND PICK AFTER DROPPING THEN I RETURN TO INDALANI PRIMARY NEAR INDALA HIGH SCHOOL I DROP OFF THERE THEN I RETURN BACK AGAIN TO MBEJE TAX PICK UP AND DROP OFF POINT NEXT TO MZWANDILE I THEN PICK UP FROM THERE, I PROCEED TO RICHMOND TOWN AND GO TO LAMPORT STREET NO.105 I THEN START PICK UP FROM THERE THEN I PROCEED TO RUSSELL STREET NO.507 AND I PICK UP FROM THERE AND THEN GO TO BERNARD MIZEKI PRIMARY I DROP OFF AND PROCEED TO RICHLEA PRIMARY AND I DROP OFF FROM THERE I PROCEED TO RICHMOND COMBINED SCHOOL FOR MY LAST DROP OFF AND THEN I GO TO HOLDING SPOT AT THE PARK. AT 12:00 SAME ROUTE IS BEING USED DURING THIS HOUR.



transport

Department:
Transport
Province of KwaZulu-Natal

GAZETTE

LGKZNG34-2022-NOV

REGION: ALL

1) Application Number: APP0146774	2) Gazette Number: LGKZNG34-2022-NOV
3) Applicant: F NZIMANDE ID NO. 4711285378087 Association: NOT AVAILABLE	4) Applicant Address: P O BOX 531 RICHMOND 3780
5) Existing Licence Holder: NOT APPLICABLE ID NO. NOT APPLICABLE	6) Existing Licence Holder Address: NOT APPLICABLE
7) Type of application: NEW OPERATING LICENCE	8) Operating Licence Number: NOTAVAILABLE
9) Vehicle Type: MINIBUS	10) 1 X 15 (SEATED) + 0 (STANDING)
11) Region: UMGUNGUNDLOVU	
12.1	KZPRERC2892678 - SCHOLARS AND THEIR PERSONAL EFFECTS: MONA GLEN FARM, NHLAZUKA AREA TO INDALA HIGH SCHOOL I AM FALOLU NZIMANDE STAYING AT MONA GLEN FARM IN NHLAZUKA AREA I START TO PICK SCHOLARS AT 06:20 AT NHLAZUKA MAIN ROAD AND R624 ESTON ROAD TO EINSIEDELN SCHOOL AND TRAVEL ALONG R624 JOIN R55 MAIN TO RICHMOND TOWN AND DROP OTHERS AT RICHMOND COMBINED AND PICK UP OTHER LEARNERS FROM CALTEX GARAGE AND PROCEED TO INDALA HIGH SCHOOL TO DROP OTHER LEARNERS FINISHED AT 08:00AM AND BACK TO NHLAZUKA AT 13:45 PICK UP AT EINSIEDELN SCHOOL AND DROP THEM BY THEIR HOMES AND STRAIGHT TO INDALA HIGH SCHOOL AND BACK TO RICHMOND COMBINED AND RETURN BACK TO NHLAZUKA AREA TO THEIR HOMES.



transport

Department:
Transport
Province of KwaZulu-Natal

GAZETTE

LGKZNG34-2022-NOV

REGION: ALL

1) Application Number: APP0146903	2) Gazette Number: LGKZNG34-2022-NOV
3) Applicant: JJ SIGWALA ID NO. 6410265682083 Association: KWAMBONAMBI LOCAL & LONG D. TAXI ASS.	4) Applicant Address: PO BOX 217 KWAMBONAMBI 3915
5) Existing Licence Holder: NOT APPLICABLE ID NO. NOT APPLICABLE	6) Existing Licence Holder Address: NOT APPLICABLE
7) Type of application: NEW OPERATING LICENCE	8) Operating Licence Number: NOTAVAILABLE
9) Vehicle Type: MINIBUS	10) 1 X 15 (SEATED) + 0 (STANDING)
11) Region: KING CETSHTWAYO	
12.1	2207UV22074410055893 - KWAMBONAMBI TO MTUBATUBA FROM KWAMBONAMBI TAXI RANK IN REGIA STREET AT KWAMBONAMBI, GO DOWN THE ROAD (REGIA STREET), TURN RIGHT INTO P232, GO DOWN THE ROAD, TURN LEFT INTO N2 FREEWAY, PASS PENICUICK, TEZA, SAFARI, KWAMSANI. ALTERNATIVE: FROM KWAMBONAMBI TAXI RANK IN REGIA STREET AT KWAMBONAMBI, GO DOWN THE ROAD (REGIA STREET), TURN RIGHT INTO P232, GO DOWN THE ROAD, TURN LEFT ONTO N2 FREEWAY, PASS PENICUICK, TEZA, SAFARI, KWAMSANI, TURN RIGHT INTO R618, RIGHT INTO THE PLATZA RANK, OFFLOAD AND RETURN WITHOUT PASSENGERS.
12.2	2207UV2207UV00055891 - SOKHULU TO KWAMBONAMBI FROM SOKHULU TAXI RANK, GO DOWN MAPHELANE ROAD, PASS CASOLINE SAW MILL, PASS MALANGA PAN, PASS QEDUSIZI BOTTLE STORE, GO ACROSS N2 FREEWAY, GO UP P232 ROAD, TURN LEFT TO REGIA STREET, GO DOWN THE ROAD TO KWAMBONAMBI TAXI RANK.
12.3	2207UV2207W310055890 - KWAMBONAMBI TO RICHARDS BAY FROM KWAMBONAMBI TAXI RANK IN REGIA STREET AT KWAMBONAMBI, GO DOWN THE ROAD (REGIA STREET), TURN RIGHT TO P232, GO DOWN TURN LEFT TO N2 FREEWAY, GO DOWN PASS MPOSA, PASS ENELENI, TURN LEFT TO D249, GO UP THE ROAD TURNING LEFT TO KRUGERRAND ROAD, GO DOWN TO CBD TAXI RANK AT RICHARDS BAY, OFFLOAD AND RETURN WITH PASSENGERS
12.4	2207UV2209Q910055894 - KWAMBONAMBI TO NHLABANE RESERVE FROM KWAMBONAMBI TAXI RANK IN REGIA STREET, GO DOWN THE ROAD (REGIA STREET), TURN RIGHT INTO P232, GO DOWN, TURN LEFT ONTO N2 FREEWAY, TURN RIGHT INTO TANER ROAD, GO DOWN TO B-RANK, OFFLOAD AND RETURN WITHOUT PASSENGERS.



transport

Department:
Transport
Province of KwaZulu-Natal

GAZETTE

LGKZNG34-2022-NOV

REGION: ALL

1) Application Number: APP0146919	2) Gazette Number: LGKZNG34-2022-NOV
3) Applicant: BG MTHIYANE ID NO. 7006260334081 Association: NHLABANE TAXI ASSOCIATION	4) Applicant Address: PO BOX 110 KWAMBONAMBI 3915
5) Existing Licence Holder: JS MTHIYANE ID NO. 5706245615080	6) Existing Licence Holder Address: PO BOX 110 KWAMBONAMBI 3915
7) Type of application: DECEASED TRANSFER	8) Operating Licence Number: LGKZN0703000447
9) Vehicle Type: MINIBUS	10) 1 X 15 (SEATED) + 0 (STANDING)
11) Region: KING CETSHWAYO	
12.1	2209Q922074410052128 - NHLABANE TO MTUBATUBA FROM SOKHULU TAXI RANK INTO ZM 350, TURN RIGHT TO N2 - R102 TO MTUBATUBA TAXI RANK DIRECT AND RETURN.
12.2	2209Q92207UV10052129 - NHLABANE TO KWAMBONAMBI FROM SOKHULU TAXI RANK INTO ZM 350, CONTINUE WITH ZM 350 AND CROSS N2 R102 TO KWA-MBONAMBI TAXI RANK, DIRECT AND RETURN.
12.3	2209Q92207W300052130 - NHLABANE TO RICHARDS BAY FROM SOKHULU TAXI RANK INTO ZM350, TURN LEFT TO P515, CONTINUE WITH P515, JOIN WITH D1559, TURN RIGHT INTO RBM ROAD, CONTINUE WITH P515, VIA MEERENSEE, DROP PASSENGERS ONLY, ANGLERS ROD, RIGHT TO JOHN ROSS PARKWAY R34 TO CBD TAXI RANK, RICHARDSBAY, DIRECT AND RETURN.
12.4	2209Q92207XJ00052131 - NHLABANE TO EMPANGENI FROM SOKHULU TAXI RANK INTO ZM350, LEFT TO P515, RIGHT TO RBM ROAD, VIA MEERENSEE, DROP PASSENGERS ONLY, ANGLERS ROD, CONTINUE WITH R34 TO EMPANGENI, A-RANK, DIRECT AND RETURN.



transport

Department:
Transport
Province of KwaZulu-Natal

GAZETTE

LGKZNG34-2022-NOV

REGION: ALL

1) Application Number: APP0146956	2) Gazette Number: LGKZNG34-2022-NOV
3) Applicant: BP MOLEFE ID NO. 6409155542084 Association: NOT AVAILABLE	4) Applicant Address: 2103 MGANKLA ROAD IMBALI UNIT 2 PIETERMARITZBURG 3201
5) Existing Licence Holder: NOT APPLICABLE ID NO. NOT APPLICABLE	6) Existing Licence Holder Address: NOT APPLICABLE
7) Type of application: NEW OPERATING LICENCE	8) Operating Licence Number: NOTAVAILABLE
9) Vehicle Type: MINIBUS	10) 1 X 15 (SEATED) + 0 (STANDING)
11) Region: UMGUNGUNDLOVU	
12.1	<p>KZPRERC2892923 - SCHOLARS AND THEIR PERSONAL EFFECTS:</p> <p>2103 MGANKLA ROAD TO DECCAN PRIMARY SCHOOL</p> <p>2103 MGANKLA ROAD GO STRAIGHT TURN LEFT WITH MONDI ROAD GO STRAIGHT PICK UP ONE CHILD AT 1428 MZANE ROAD GO STRAIGHT WITH MONDI ROAD TURN LEFT WITH F.J SITHOLE TURN LEFT SINKWAZI ROAD GO STRAIGHT TURN RIGHT WITH MPALA ROAD TURN LEFT WITH NKWAZI ROAD GO STRAIGHT TURN RIGHT WITH NGCEDE ROAD TAKE TWO CHILDREN AT 3239 NGCEDE ROAD GO STRAIGHT TURN RIGHT WITH NDLOVU ROAD TAKE ONE CHILD AT 3239 NDLOVU ROAD TURN LEFT TO NKWAZI ROAD TURN RIGHT TO MPALA ROAD TURN RIGHT TO SINKWAZI ROAD GO STRAIGHT TURN LEFT TO SIKALE ROAD GO STRAIGHT GO STRAIGHT TO MTHOMBOTHU ROAD TAKE TWO CHILDREN AT 470 MTHOMBOTHU ROAD GO STRAIGHT WITH MTHOMBOTHU ROAD TURN RIGHT WITH MDUBE ROAD TURN LEFT TO MKHUHLA ROAD TURN RIGHT TO MPHAFU ROAD TAKE ONE CHILD AT 180 MPHAFU ROAD GO STRAIGHT TURN LEFT TO MATHUNGULA ROAD TURN RIGHT TO SIBHUBHU ROAD AND TURN LEFT SUTHERLAND ROAD GO STRAIGHT TURN RIGHT TO MOSES MABHIDA ROAD GO STRAIGHT WITH MOSES MABHIDA ROAD TO PINE STREET GO STRAIGHT TURN RIGHT TO HOOSSEN HAFEEJEE STREET GO STRAIGHT TURN RIGHT WITH MASUKWANE STREET GO STRAIGHT TURN LEFT WITH CHURCH STREET GO STRAIGHT TO DR CHOTA MOTALLA ROAD TURN LEFT WITH MY SORE ROAD GO STRAIGHT TURN RIGHT TO AINTREE ROAD DROP 4 LEARNERS AT TPA PRIMARY SCHOOL GO STRAIGHT WITH AINTREE ROAD TURN LEFT WITH BALHAMBRA WAY TURN RIGHT WITH JUPITER ROAD TURN RIGHT TO DRESDA ROAD TURN LEFT WITH OLPIA WAY GO STRAIGHT TO REGINA ROAD GO STRAIGHT WITH REGINA ROAD TURN RIGHT WITH KHAN ROAD GO STRAIGHT WITH KHAN ROAD TURN LEFT WITH DECCAN ROAD GO STRAIGHT WITH DECCAN ROAD DROP 3 LEARNERS AT DECCAN PRIMARY SCHOOL.</p>



transport

Department:
Transport
Province of KwaZulu-Natal

GAZETTE

LGKZNG34-2022-NOV

REGION: ALL

1) Application Number: APP0146971	2) Gazette Number: LGKZNG34-2022-NOV
3) Applicant: N BASI ID NO. 9601305507085 Association: NOT AVAILABLE	4) Applicant Address: PO BOX 643 HIBBERDENE 4220
5) Existing Licence Holder: NOT APPLICABLE ID NO. NOT APPLICABLE	6) Existing Licence Holder Address: NOT APPLICABLE
7) Type of application: NEW OPERATING LICENCE	8) Operating Licence Number: NOTAVAILABLE
9) Vehicle Type: MINIBUS	10) 1 X 15 (SEATED) + 0 (STANDING)
11) Region: UGU-OGWINI	
12.1	<p>KZPRERC2892825 - SCHOLARS AND THEIR PERSONAL EFFECTS: BASIS RESIDENCE TO WOODGRANGE PRIMARY SCHOOL STARTING POINT IS FROM BASIS RESIDENCE, I DRIVE TO D2118 TO PICK UP SINIKOKUHLE NGEMA AT THE GATE AND DRIVE STRAIGHT AT MAHLANGWINI, I TURN LEFT JOINING SIPOFU ROAD AND DRIVE STRAIGHT TO MATHULINI SHOPPING CENTRE AND CROSS R102 AND TAKE D954 AT OKUHLE SHISANYAMA, I PICK UP MELOKUHLE SHANGASE AT THE GATE AND DRIVE STRAIGHT TO A JUNCTION AND JOIN D1099 TO PICK UP ANDISWA CELE, SBUSISO CELE AND LUMINJALO NDLELA AT GATE THEN I CONTINUE DRIVING TO NKAMBENI TO PICK UP KHETHELO ZINDELA AND SPHOKAZI CELE AT THE GATE AND TURN BACK WITH D1099 AND JOIN D954 AND MATHULINI MAGISTRATE COURT, I TURN LEFT AND PICK UP SIPHIWOKUHLE BHENGU, OKUHLE MAZUBANE, APHILE MAZUBANE AND ASANDA MAZUBANE AT THE GATE AND GO BACK TO D954 AND DRIVE TOWARDS MATHULINI SHOPPING CENTRE AND TURN LEFT JOINING R102 AND PICK UP SITHABILE LUTHULI AT THE GATE AND DRIVE STRAIGHT TO WOODGRANGE PRIMARY SCHOOL AT 7:35. I DROP OFF DROP OFF ALL THE LEARNERS. AT 14:00 I PICK THEM UP FROM THE SCHOOL GATE AND USE R102 BACK HOME AND DROP THEM BY THEIR HOME GATES WHERE I PICKED THEM UP IN THE MORNING.</p>



transport

Department:
Transport
Province of KwaZulu-Natal

GAZETTE

LGKZNG34-2022-NOV

REGION: ALL

1) Application Number: APP0146979	2) Gazette Number: LGKZNG34-2022-NOV
3) Applicant: <input type="checkbox"/> DAZ TRANSPORT ID NO. 2022/798131/07 Association: NOT AVAILABLE	4) Applicant Address: P O BOX1534 MANDENI 4490
5) Existing Licence Holder: NOT APPLICABLE ID NO. NOT APPLICABLE	6) Existing Licence Holder Address: NOT APPLICABLE
7) Type of application: NEW OPERATING LICENCE	8) Operating Licence Number: NOTAVAILABLE
9) Vehicle Type: MINIBUS	10) 1 X 9 (SEATED) + 0 (STANDING)
11) Region: ETHEKWENI AND ILEMBE	
12.1	KZPRERC2892335 - FROM WHIMBREL ROAD NO.3 MANDENI TO PRE-ARRANGED PICK-UP POINTS WITH THE PROVINCE OF KWA-ZULU NATAL AND FROM SUCH POINTS WITH THE RSA AND RETURN.



transport

Department:
Transport
Province of KwaZulu-Natal

GAZETTE

LGKZNG34-2022-NOV

REGION: ALL

1)	Application Number: APP0146995	2)	Gazette Number: LGKZNG34-2022-NOV
3)	Applicant: SB MTHEMBU ID NO. 9810035463085 Association: ESIKHAWINI TAXI ASSOCIATION	4)	Applicant Address: PO BOX 77116 EMPANGENI 3887
5)	Existing Licence Holder: PV MHLONGO ID NO. 8712065779086	6)	Existing Licence Holder Address: P O BOX 77116 EMPANGENI 3880
7)	Type of application: NORMAL TRANSFER	8)	Operating Licence Number: LGKZN0703000710
9)	Vehicle Type: MINIBUS	10)	1 X 15 (SEATED) + 0 (STANDING)
11)	Region: KING CETSHWAYO		
12.1	2207YW2207W300050655 - ESIKHAWINI (MPEMBENI) TO RICHARDS BAY DEPART ESIKHAWINI TAXI RANK, TURN RIGHT INTO MTHOMBONI ROAD, CARRY STRAIGHT ACROSS MDLEBE MPUMA ROBOTS ALONG D887 TO MPEMBENI (LEXON TEA ROOM), TURN BACK ALONG D887, STRAIGHT DOWN THE B10 (P106), PAST MADLANKALA, TURN RIGHT INTO R34 (JOHN ROSS PARKWAY), TURN LEFT INTO WEST CENTRAL ARTERIAL, CARRY STRAIGHT TO BULLION BOULEVARD, THEN LEFT INTO TAXI CITY RANK RICHARDSBAY, ALONG THE SAME ROUTE.		
12.2	2207YW2207W300050647 - ESIKHAWINI TO RICHARDSBAY DEPART ESIKHAWINI TAXI RANK, TURN LEFT INTO MTHOMBONI ROAD, RIGHT INTO MDLEBE MPUMA (EAST), INTO MELONI (P106). CARRY STRAIGHT DOWN THE B10 (P106), PAST MADLANKALA, TURN RIGHT INTO R34 (JOHN ROSS PARKWAY), TURN LEFT WEST CENTRAL ARTERIAL CARRY STRAIGHT INTO BULLION BOULEVARD, THEN TURN LEFT INTO TAXI CITY RANK RICHARDSBAY, RETURN ALONG THE SAME ROUTE.		
12.3	2207YW2207XJ00050654 - ESIKHAWINI TO EMPANGENI LOT 63 DEPART ESIKHAWINI RANK, TURN LEFT INTO MTHOMBONI ROAD, STRAIGHT INTO D1567, TURN RIGHT INTO N2, LEFT INTO R34 (JOHN ROSS PARKWAY), STRAIGHT INTO MAIN ROAD, OFF LOADING AT SPEEDY, TURN LEFT INTO PRESIDENT SWART AVENUE, OFF LOADING AT CENTRAL PARK, TOTAL GARAGE, TURN RIGHT INTO MAXWELL STREET, THEN LEFT INTO LOT 63 TAXI RANK EMPANGENI AND RETURN ALONG THE SAME ROUTE.		
12.4	2207YW2207W300050648 - ESIKHAWINI TO RICHARDS BAY VIA ALTON 2. DEPART ESIKHAWINI RANK, LEFT INTO MTHOMBONI ROAD, RIGHT INTO MDLEBE MPUMA (EAST), INTO MELONI (P106), CARRY ON STRAIGHT DOWN THE B10 (P106), PAST MADLANKALA, TURN RIGHT INTO R34 (JOHN ROSS PARKWAY), TURN RIGHT INTO ALUMINA ALLEE, 100 METRES AWAY FROM THE ROAD, OFF LOADING AT BUS STOP (MARINGINI), RETURN. STRAIGHT ACROSS ALUMINA ALLEE, OFF LOADING AT AMALGAMATED, ENGINE GARAGE, IKHWEZI DEPORT BELL, SHELL GARAGE, ZCBF, DOLLAR DRIVE, TURN RIGHT AND LEFT INTO BULLION BOULEVARD AND TURN LEFT INTO TAXI RANK RICHARDSBAY, AND RETURN ALONG THE SAME ROUTE.		
12.5	2207YW2207XJ00050650 - ESIKHAWINI TO EMPANGENI RAIL DEPART ESIKHAWINI RANK, TURN LEFT INTO MTHOMBONI ROAD, CARRY STRAIGHT INTO D1567, TURN RIGHT INTO N2 (FREEWAY), TURN LEFT INTO R34 (JOHN ROSS PARKWAY), STRAIGHT INTO TANNER ROAD, OFF LOADING AT KENTUCKY, POST OFFICE, EMRICMOTORS AND TURN LEFT INTO B RANK, OFF LOADING THEN TURN INTO MAIN ROAD, TURN LEFT AND RIGHT GRANTHAM HIGHWAY, BACK INTO R34, TURN RIGHT INTO MAXWELL STREET, THEN LEFT INTO LOT 63 TAXI RANK, TURN RIGHT INTO N2 (NGOYA X ROADS) STRAIGHT TO EMPANGNI CIRCLE, LEFT INTO TANNER ROAD, THEN RIGHT INTO B-RANK, TURN RIGHT INTO TANNER ROAD, TURN LEFT INTO R34, RIGHT INTO MAXWELL STREET, LEFT INTO LOT 63, TAXI RANK EMPANGENI AND RETURN ALONG THE SAME ROUTE.		
12.6	2207YW2207XJ00050657 - ESIKHAWINI (PORT DUNFORD) TO EMPANGENI DEPART ESIKHAWINI RANK TO PORT DUNFORD, ALONG D537 TO KWAMOLI TEA ROOM AND TURN BACK ALONG D537, TURN LEFT INTO D1597, STRAIGHT TO MASONGO X ROADS, TURN LEFT INTO MDLEBE MPUMA, RIGHT INTO MELONI (P106), CARRY STRAIGHT DOWN THE B10 (P106), PAST MADLANKALA, TURN LEFT INTO R34 (JOHN ROSS PARKWAY), TURN LEFT INTO TANNER ROAD, OFFLOADING AT KENTUCKY, POST OFFICE, EMRIC MOTORS, LEFT INTO B-RANK, BACK INTO MAIN ROAD, LEFT AND RIGHT INTO GRANTAM HIGHWAY, TURN RIGHT INTO MAXWELL STREET, THEN LEFT INTO LOT 63 TAXI RANK EMPANGNI, AND RETURN ALONG THE SAME ROUTE.		



transport

Department:
Transport
Province of KwaZulu-Natal

GAZETTE

LGKZNG34-2022-NOV

REGION: ALL

1) Application Number: APP0147000	2) Gazette Number: LGKZNG34-2022-NOV
3) Applicant: ZA MADONDO ID NO. 8010255404080 Association: NOT AVAILABLE	4) Applicant Address: 401 MBANJWA ROAD SNATHING 3201
5) Existing Licence Holder: NOT APPLICABLE ID NO. NOT APPLICABLE	6) Existing Licence Holder Address: NOT APPLICABLE
7) Type of application: NEW OPERATING LICENCE	8) Operating Licence Number: NOTAVAILABLE
9) Vehicle Type: MINIBUS	10) 1 X 15 (SEATED) + 0 (STANDING)
11) Region: UMGUNGUNDLOVU	
12.1	<p>KZPRERC2892776 - SCHOLARS AND THEIR PERSONAL EFFECTS: NO.401 MBANJWA ROAD, SINATHING TO SILVER HEIGHT SECONDARY SCHOOL. NO.401 MBANJWA ROAD, SINATHING PICK UP 4 CHILDREN AT NO.402 MBANJWA ROAD TURN LEFT TO NEWTOWN ROAD GO STRAIGHT UP TO ETAFULANI FIRST STOP TO PICK UP 2 LEARNERS STRAIGHT UP THEN TURN RIGHT TO KWADLAMINI STOP TO PICK UP 2 LEARNERS GO STRAIGHT AND TURN RIGHT TO DOWN TO JOIN NEWTOWN ROAD CARRY ON GOING DOWN PASS SINATHING CLINIC TO TURN LEFT AND JOIN SINATHING ROAD GO PASS SINATHING JP SCHOOL TO PICK UP 1 LEARNER AT KWAMATITO BUS STOP STRAIGHT UP TO PICK UP 1 LEARNER AT KWAMATHANQAZA STOP BACK USING THE SAME ROUTE TO TURN LEFT AT SINATHING ROAD STRAIGHT UP TO PICK UP 1 LEARNER AT ESIHLAHLANI STOP RETURN BACK USING THE SAME ROUTE TO TURN LEFT AND JOIN SINATHING ROAD AGAIN GO STRAIGHT TILL YOU REACH KWAMAGABA ROAD STOP TO PICK UP 1 LEARNER AND GO STRAIGHT TILL YOU REACH SECTION H ESIHLAHLANI STOP 1 LEARNER GO STRAIGHT USING SINATHING ROAD AND JOIN EDENDALE ROAD (MOSES MABHIDA) STRAIGHT TO TOWN AND JOIN LANGALIBALELE STREET TAKE RIGHT JOIN COMMERCIAL ROAD JUMO LOOP STREET AND BURGER STREET JOIN PRINCE ALFRED STREET AT THE LEFT HAND SIDE THEN HEAD TO PRINCE ALFRED STREET DROP OFF LEARNERS AT MARION THEN HEAD TO MASUKWANE ROAD ON THE LEFT JOIN DOCTOR MTALA ROAD ON THE LEFT YOU TAKE BOMBAY ROAD AND ON THE LEFT JOIN CHETTY ROAD TO DROP OFF LEARNERS W.A LEWIT P.S COME BACK TO BOMBAY ROAD TAKE LEFT STRAIGHT TO REGINA ROAD REGINA P.S DROP SCHOLARS AND DRIVE BACK TO THE ROBOT TAKE LEFT TO BOMBAY ROAD THEN DRIVE TO SILVER ROAD AND DROP OFF LEARNERS AT SILVER HEIGHT SECONDARY SCHOOL.</p>



transport

Department:
Transport
Province of KwaZulu-Natal

GAZETTE

LGKZNG34-2022-NOV

REGION: ALL

1) Application Number: APP0147007	2) Gazette Number: LGKZNG34-2022-NOV
3) Applicant: JJ SIGWALA ID NO. 6410265682083 Association: KWAMBONAMBI LOCAL & LONG D. TAXI ASS.	4) Applicant Address: PO BOX 217 KWAMBONAMBI 3915
5) Existing Licence Holder: NOT APPLICABLE ID NO. NOT APPLICABLE	6) Existing Licence Holder Address: NOT APPLICABLE
7) Type of application: NEW OPERATING LICENCE	8) Operating Licence Number: NOTAVAILABLE
9) Vehicle Type: MINIBUS	10) 1 X 15 (SEATED) + 0 (STANDING)
11) Region: KING CETSHWAYO	
12.1	2207UV22074410055893 - KWAMBONAMBI TO MTUBATUBA FROM KWAMBONAMBI TAXI RANK IN REGIA STREET AT KWAMBONAMBI, GO DOWN THE ROAD (REGIA STREET), TURN RIGHT INTO P232, GO DOWN THE ROAD, TURN LEFT INTO N2 FREEWAY, PASS PENICUICK, TEZA, SAFARI, KWAMSANI. ALTERNATIVE: FROM KWAMBONAMBI TAXI RANK IN REGIA STREET AT KWAMBONAMBI, GO DOWN THE ROAD (REGIA STREET), TURN RIGHT INTO P232, GO DOWN THE ROAD, TURN LEFT ONTO N2 FREEWAY, PASS PENICUICK, TEZA, SAFARI, KWAMSANI, TURN RIGHT INTO R618, RIGHT INTO THE PLATZA RANK, OFFLOAD AND RETURN WITHOUT PASSENGERS.
12.2	2207UV2207UV00055891 - SOKHULU TO KWAMBONAMBI FROM SOKHULU TAXI RANK, GO DOWN MAPHELANE ROAD, PASS CASOLINE SAW MILL, PASS MALANGA PAN, PASS QEDUSIZI BOTTLE STORE, GO ACROSS N2 FREEWAY, GO UP P232 ROAD, TURN LEFT TO REGIA STREET, GO DOWN THE ROAD TO KWAMBONAMBI TAXI RANK.
12.3	2207UV2207W310055890 - KWAMBONAMBI TO RICHARDS BAY FROM KWAMBONAMBI TAXI RANK IN REGIA STREET AT KWAMBONAMBI, GO DOWN THE ROAD (REGIA STREET), TURN RIGHT TO P232, GO DOWN TURN LEFT TO N2 FREEWAY, GO DOWN PASS MPOSA, PASS ENSELENI, TURN LEFT TO D249, GO UP THE ROAD TURNING LEFT TO KRUGERRAND ROAD, GO DOWN TO CBD TAXI RANK AT RICHARDS BAY, OFFLOAD AND RETURN WITH PASSENGERS
12.4	2207UV2209Q910055894 - KWAMBONAMBI TO NHLABANE RESERVE FROM KWAMBONAMBI TAXI RANK IN REGIA STREET, GO DOWN THE ROAD (REGIA STREET), TURN RIGHT INTO P232, GO DOWN, TURN LEFT ONTO N2 FREEWAY, TURN RIGHT INTO TANER ROAD, GO DOWN TO B-RANK, OFFLOAD AND RETURN WITHOUT PASSENGERS.



transport

Department:
Transport
Province of KwaZulu-Natal

GAZETTE

LGKZNG34-2022-NOV

REGION: ALL

1) Application Number: APP0147046	2) Gazette Number: LGKZNG34-2022-NOV
3) Applicant: BP MAKHAYE ID NO. 5407285366086 Association: PATA TAXI ASSOCIATION	4) Applicant Address: 2070 MTALIYANE KWA-PATA PIETERMARITZBURG KWA-ZULU NATAL 3201
5) Existing Licence Holder: NOT APPLICABLE ID NO. NOT APPLICABLE	6) Existing Licence Holder Address: NOT APPLICABLE
7) Type of application: NEW OPERATING LICENCE	8) Operating Licence Number: NOTAVAILABLE
9) Vehicle Type: MINIBUS	10) 1 X 15 (SEATED) + 0 (STANDING)
11) Region: UMGUNGUNDLOVU	
12.1	<p>22068T22068T00052496 - FLATS .</p> <p>INBOUND: FROM PATA TAXI TERMINAL/S1 (KPE0153) TO PIETERMARTZ: BOURKE-SLATTER (KPC0018) ROUTE: POLITIQUE, S1, S18, S108, RETURN S18, S1, POLITIQUE, MOUNT PATRIDGE, ROUTE 13, MR7, MOSES MABHIDA (EDENDALE), LANGALIBALELE (LONGMARKET), RETIEF, PIETERMARITZ, SLATTER STREET.</p> <p>OUTBOUND: FROM PIETERMARITZ, BOURKE-SLATTER (KPC0018) TO PATA TAXI TERMINAL/S (KPE0153) ROUTE: PIETERMARITZ, PINE, MOSES MABHIDA (EDENDALE) MR7, ROUTE 13, MOUNT PATRIDGE, POLITIQUE.</p> <p>ALTERNATIVE ROUTING OUTBOUND A: PIETERMARITZ, WEST STREET BUS/TAXISTATION, WEST, LOOP, MOSES MABHIDA (EDENDALE), MR7, ROUTE13, MOUNT PATRIDGE, POLITIQUE B: PIETERMARITZ, WEST STREET BUS/TAXI STATION, WEST, BURGER, MOSES MABHIDA (EDENDALE), MR7, ROUTE 13, MOUNT PATRIDGE, POLITIQUE C: PIETERMARITZ, WEST STREET BUS/TAXI STATION, WEST, PRINCE ALFRED, CAMPSDRIFT, MOSES MABHIDA (EDENDALE), MR7, ROUTE13, MOUNT PATRIDGE, POLITIQUE.</p> <p>RESTRICTION: ALONG ROUTE 13, ONLY OFF-LOADING OF PASSENGERS IS PERMITTED. THE LOADING OF PASSENGERS ALONG THIS SECTION OF THE ROUTE IS NOT PERMITTED. SPECIAL CONDITIONS NONE DISPUTES AGAINST PATA TAXI ASSOCIATION BY AZALEA TAXI ASSOCIATION.</p>
12.2	<p>22068T22068T00052500 - MALUKAZI.</p> <p>INBOUND: FROM PATA TAXI TERMINAL/S1 (KPE0153) TO PIETERMARITZ: BOURKE-SLATTER (KPC0018) ROUTE: POLITIQUE, V680, V686, RETURN V686, V680 (TO BRIDGE), RETURN V680, POLITIQUE, H1, RETURN H1, POLITIQUE, MOUNT PATRIDGE, ROUTE 13, MR7, MOSES MABHIDA (EDENDALE), LANGALIBALELE (LONGMARKET), RETIEF, PIETERMARITZ, SLATTER STREET.</p> <p>OUTBOUND: FROM PIETERMARITZ: BOURKE-SLATTER (KPC0018) TO PATA TAXI TERMINAL/S1 (KPE0153) ROUTE: PIETERMARITZ, PINE, MOSES MABHIDA (EDENDALE), MR7, ROUTE13, MOUNT PATRIDGE, POLITIQUE, V680 (TO BRIDGE) RETURN V680, V686, RETURN V686, V680, POLITIQUE, H1, POLITIQUE.</p> <p>ALTERNATIVE ROUTINGS OUTBOUND A: PIETERMARITZ, WEST STREET BUS/TAXI STATION, WEST, LOOP, MOSES MABHIDA (EDENDALE), MR7, ROUTE 13, MOUNT PATRIDGE, POLITIQUE, V680 (TO BRIDGE) RETURN V680, V686, RETURN V686, V680, POLITIQUE, H1, RETURN H1, POLITIQUE B: PIETERMARITZ, WEST STREET BUS/TAXI STATION, WEST, BURGER, MOSES MABHIDA (EDENDALE), MR7, ROUTE13, MOUNT PATRIDGE, POLITIQUE, V680 (TO BRIDGE) RETURN V680, V686, RETURN V686, V680, POLITIQUE, H1, RETURN H1, POLITIQUE C: PIETERMARITZ, WEST STREET/TAXISTATION, WEST, PRINCE ALFRED, CAMPSDRIFT, MOSES MABHIDA (EDENDALE), MR7, ROUTE 13, MOUNT PATRIDGE, POLITIQUE, V680 (TO BRIDGE), RETURN V680, V686, RETURN V686, V680, POLITIQUE, H1 RETURN H1, POLITIQUE.</p> <p>RESTRICTIONS: ALONG ROUTE 13, ONLY OFF-LOADING OF PASSENGERS IS PERMITTED. THE LOADING OF PASSENGERS ALONG THIS SECTION OF THE ROUTE IS NOT PERMITTED. SPECIAL CONDITIONS: NONE DISPUTES AGAINST PATA TAXI ASSOCIATION BY DAMBUZA TAXI ASSOCIATION.</p>



transport

Department:
Transport
Province of KwaZulu-Natal

GAZETTE

LGKZNG34-2022-NOV

REGION: ALL

12.3	<p>22068T22068T00132132 - WATERCAN.</p> <p>INBOUND: FROM PATA TAXI TERMINAUS/S1 (KPE0153) TO PITERMARITZ:BOURKE-SLATTER (KPC0018) ROUTE: POLITIQUE TO AZALEA UNIT S (WATERCAN) –POLITIQUE ROAD (KPE0162).</p> <p>RETURN. POLITIQUE, MOUNT PATRIDGE, ROUTE 13, MR7, MOSES MABHIDA (EDENDALE),LANGALIBALELE(LONGMARKET),RETIEF, PIETERMARITZ, SLATTER STREET.</p> <p>OUTBOUND: FROM PIETERMARITZ, BOURKE-SLATTER (KPC0018) TO PATA TAXI TERMINAL/S1 (KPE0153). ROUTE: PIETERMARITZ, PINE, MOSES MABHIDA (EDENDALE),MR7, ROUTE 13, MOUNT PATRIDGE,POLITIQUE.</p> <p>ALTERNATIVE ROUTING: INBOUND A:POLITIQUE, S1, Y957, POLITIQUE TO AZALEA UNIT S (WATERCAN)- POLITIQUE ROAD (KPE 0162), RETURN POLITIQUE,MOUNT PATRIDGE, ROUTE 13, MR7, MOSES MABHIDA(EDENDALE),LANGALIBALELE (LONGMARKET)RETIEF,PIETERMARITZ,SLATTER OUTBOUND A:PIETERMARITZ, WEST STREET BUS/TAXI STATION, WEST, LOOP, MOSES MABHIDA (EDENDALE)MR7 ROUTE 13, MOUNT PATRIDGE, POLITIQUE B:PIETERMARITZ, WEST STREET BUS/ TAXI STATION, WEST, BURGER, MOSES MABHIDA(EDENDALE) ROUTE13, MOUNT PARTRIDGE, POLITIQUE C:PIETERMARITZ, WEST STREET BUS/TAXI STATION, WEST, PRINCE ALFRED, CAMPSDRIFT, MOSES MABHIDA (EDENDALE), MR7, ROUTE 13, MOUNT PATRIDGE, POLITIQUE RESTRICTIONS: ALONG ROUTE 13, ONLY OFF-LOADING OF PASSENGERS IS PERMITTED. THE LOADING OF PASSENGERS ALONG THIS SECTION OF THE ROUTE IS NOT PERMITTED. SPECIAL CONDITIONS: NONE DISPUTES AGAINST PATA TAXI ASSOCIATION NONE.</p>
12.4	<p>22068T22068T00132134 - VUBAMASI.</p> <p>INBOUND: FROM PATA TAXI TERMINUS/S1 (KPE0153) TO BOURKE-SLATTER (KPC0018).</p> <p>ROUTE: POLITIQUE, S1, Y911, Y912, Y910, Y906, S1, POLITIQUE, MOUNT PATRIDGE, ROUTE 13, MR7, MOSES MABHIDA (EDENDALE) ANGALIBALELE (LONGMARKET)RETIEF,PIETERMARITZ,SLATTER STREET....</p> <p>OUTBOUND: FROM PIETERMARITZ: BOURKE-SLATTER (KPC0018) TO PATA TAXI TERMINUS/S1 (KPE0153).</p> <p>ROUTE: PIETERMARITZ,PINE,MOSES MABHIDA (EDENDALE),MR7 ROUTE 13,MOUNT PATRIDGE,POLITIQUE.</p> <p>ALTERNATIVE ROUTING: INBOUND A:POLITIQUE,S1,Y957,POLITIQUE,MOUNT PATRIDGE,ROUTE 13 MR7,MOSES MABHIDA(EDENDALE),LANGALIBALELE (LONGMARKET)RETIEF,PIETERMARITZ,SLATTER OUTBOUND: A:PIETERMARITZ, WEST STREET BUS/TAXI STATION, WEST, LOOP, MOSES MABHIDA(EDENDALE),MR7ROUTE 13,MOUT PARTRIDGE,POLITIQUE B:PIETERMARITZ, WEST STREET BUS/TAXI STATION, WEST, BURGER, MOSES MABHIDA(EDENDALE),MR7,ROUTE 13, MOUNT PARTRIDGE, POLITIQUE C:PIETERMARITZ, WEST STREET BUS/TAXI STATION, WEST STATION, WEST, PRINCE ALFRED, CAMPSDRIFT, MOSES MMABHIDA (EDENDALE), MR7, ROUTE 13 MOUNTPARTRIDGE,POLITIQUE.</p>
12.5	<p>22068T22068T00132135 - BONGUDUNGA.</p> <p>INBOUND: FROM PATA TAXI TERMINUS/S1 (KPE0153) TO PIETERMARITZ: BOURKE-SLATTER (KPC0018) ROUTE. POLITIQUE, S1H2 TO RESERVOIR, RETURN H2, POLITIQUE, MOUNT PATRIDGE,ROUTE 13,MR7,MOSES MABHIDA (EDENDALE)LANGALIBALELE (LONGMARKET),RETIEF,PIETERMARITZ,SLATTER STREET.</p> <p>OUTBOUND: FROM PIETERMARITZ:BOURKE-SLATTER(KPC0018) TO PATA TAXI TERMINUS/S (KPE0153) ROUTE. PIETERMARITZ,PINE,MOSES MABHIDA (EDENDALE),MR7,ROUTE 13, MOUNT PATRIDGE,POLITIQUE</p> <p>ALTERNATIVE ROUTING: OUTBOUND A:PIETERMARITZ,PINE,MOSES MABHIDA (EDENDALE),MR7,ROUTE13 MOUNT PATRIDGE,POLITIQUE B:PIETERMARITZ, WEST STREETBUS/TAXISTATION, WEST, BURGER, MOSES MABHIDA(EDENDALE), MR7, ROUTE13, MOUNT PARTRIDGE, POLITIQUE C:PIETERMARITZ, WEST STREET BUS/TAXI STATION, WEST, PRINCE ALFRED, CAMPSDRIFT, MOSES MABHIDA (EDENDALE), MR7, ROUTE 13, MOUNT PARTRIDGE, POLITIQUE RESTRICTIONS: ALONG ROUTE 13, ONLY OFF-LOADING OF PASSENGERS IS PERMITTED. THE LOADING OF PASSENGERS ALONG THIS SECTION OF THE ROUTE IS NOT PERMITTED. SPECIAL CONDITIONS: NONE DISPUTES AGAINST PATA TAXI ASSOCIATION NONE.</p>



transport

Department:
Transport
Province of KwaZulu-Natal

GAZETTE

LGKZNG34-2022-NOV

REGION: ALL

1) Application Number: APP0146660	2) Gazette Number: LGKZNG34-2022-NOV
3) Applicant: TD BUTHELEZI ID NO. 9007125602082 Association: NOT AVAILABLE	4) Applicant Address: P O BOX 212 ULUNDI 3838
5) Existing Licence Holder: NOT APPLICABLE ID NO. NOT APPLICABLE	6) Existing Licence Holder Address: NOT APPLICABLE
7) Type of application: NEW OPERATING LICENCE	8) Operating Licence Number: NOTAVAILABLE
9) Vehicle Type: OTHER	10) 1 X 0 (SEATED)
11) Region: ZULULAND	
12.1	<p>KZPRERC2893021 - SCHOLARS AND THEIR PERSONAL EFFECTS: BUTHELEZI RESIDENCE, MKHAZANE AREA TO PRINCE DABULAMANZI SENIOR PRIMARY SCHOOL FROM BUTHELEZI RESIDENCE AT MKHAZANE AREA WITH 4 LEARNERS TURN RIGHT TO JOIN UNNAMED ROAD TO MADLALA RESIDENCE AND PICK UP 3 LEARNERS PROCEED STRAIGHT AT T-JUNCTION TURN LEFT TO JOIN UNNAMED ROAD PROCEED TO THUSINI RESIDENCE AND PICK UP 5 LEARNERS PROCEED STRAIGHT AT NDLONDLO RESIDENCE PICK UP LEARNERS 3 LEARNERS PROCEED THEN TURN RIGHT TO JOIN UNNAMED ROAD PROCEED TO SIBIYA RESIDENCE AND PICK UP 3 LEARNERS PROCEED AT THE CROSS ROADS TURN RIGHT TO JOIN UNNAMED ROAD PROCEED TO MNGADI RESIDENCE AND PICK UP 4 LEARNERS PROCEED TO KHOZA RESIDENCE AND PICK UP 2 LEARNERS PROCEED STRAIGHT AT ZAKWE RESIDENCE PICK UP 2 LEARNERS PROCEED STRAIGHT AT T-JUNCTION TURN LEFT TO JOIN UKHULUTSHANE ROAD PROCEED STRAIGHT TILL I JOIN UMSENGE STREET PROCEED AT T-JUNCTION TURN RIGHT TO JOIN PRINCESS MAGOGO STREET PROCEED STRAIGHT AT THE CROSS ROADS TURN LEFT TO JOIN KING DINUZULU HIGHWAY PROCEED STRAIGHT PASS UNIVERSITY OF ZULULAND ULUNDI CAMPUS PROCEED AT THE CROSS ROADS TURN LEFT TO JOIN PRINCE MANGOSUTHU STREET PROCEED AT T-JUNCTION TURN RIGHT TO JOIN EMBELEBENI STREET PROCEED STRAIGHT TILL I REACH ULUNDI INDEPENDENT SCHOOL AND DROP OFF 9 LEARNERS MAKE A U-TURN PROCEED AT T- JUNCTION TURN LEFT TO RE-JOIN PRINCE MANGOSUTHU STREET PROCEED STRAIGHT PASS THE CROSS ROADS PROCEED AT T-JUNCTION TURN LEFT TO JOIN KING ZWELITHINI STREET PROCEED STRAIGHT AT T-JUNCTION TURN LEFT TO JOIN CHIEF E.T XOLO STREET PROCEED TO MBHASOBHENI PRIMARY SCHOOL AND DROP OFF 10 LEARNERS PROCEED STRAIGHT TILL I REACH PRINCE DABULAMANZI SENIOR PRIMARY SCHOOL AND DROP OFF 3 LEARNERS. I PARK THE VEHICLE NEXT TO SCHOOL AND WAIT FOR SCHOOL DEPARTURE AND I USE THE SAME ROUTE TO DROP THEM IN THE AFTERNOONS.</p>



transport

Department:
Transport
Province of KwaZulu-Natal

GAZETTE

LGKZNG34-2022-NOV

REGION: ALL

1) Application Number: APP0146659	2) Gazette Number: LGKZNG34-2022-NOV
3) Applicant: TQ MFUSI ID NO. 8806195583085 Association: NOT AVAILABLE	4) Applicant Address: PO BOX 15 ULUNDI 3838
5) Existing Licence Holder: NOT APPLICABLE ID NO. NOT APPLICABLE	6) Existing Licence Holder Address: NOT APPLICABLE
7) Type of application: NEW OPERATING LICENCE	8) Operating Licence Number: NOTAVAILABLE
9) Vehicle Type: OTHER	10) 1 X 0 (SEATED)
11) Region: ZULULAND	
12.1	<p>KZPRERC2893070 - SCHOLARS AND THEIR PERSONAL EFFECTS: MABEDLANA AREA TO MBHASOBHENI PRIMARY SCHOOL FROM MABEDLANA AREA TURN LEFT TO UNNAMED ROAD PROCEED TO XABA RESIDENCE AND PICK UP 3 LEARNERS PROCEED TO ZULU RESIDENCE AND PICK UP 5 LEARNERS PROCEED STRAIGHT AT T-JUNCTION TURN LEFT TO JOIN UNNAMED ROAD PROCEED STRAIGHT AT BUTHELEZI RESIDENCE AND PICK UP 3 LEARNERS PROCEED TO KUBHEKA RESIDENCE AND PICK UP 3 LEARNERS PROCEED STRAIGHT AT CROSS ROADS TURN RIGHT TO JOIN UNNAMED ROAD PROCEED TO NDLOVU RESIDENCE AND PICK UP 1 LEARNER PROCEED STRAIGHT TILL I JOIN L421 PROCEED STRAIGHT AT T-JUNCTION TURN LEFT TO JOIN P734 PROCEED PASS THE CROSS ROADS PROCEED STRAIGHT AT T- JUNCTION TURN LEFT TO JOIN UMKHULUTSHANE ROAD PROCEED STRAIGHT TILL I JOIN UMSERGE STREET PROCEED STRAIGHT AT T-JUNCTION TURN RIGHT TO JOIN PRINCESS MAGOGO STREET PROCEED AT CROSS ROADS TURN LEFT TO JOIN KING DINUZULU HIGHWAY PROCEED STRAIGHT AT CROSS ROADS TURN RIGHT TO JOIN PRINCE MANGOSUTHU STREET PROCEED STRAIGHT AT T-JUNCTION TURN LEFT TO JOIN KING ZWELITHINI STREET PROCEED STRAIGHT AT T-JUNCTION TURN RIGHT PROCEED TO MBHASOBHENI PRIMARY SCHOOL AND DROP OFF ALL LEARNERS. I PARK NEXT TO SCHOOL AND WAIT FOR SCHOOL DEPARTURE AND I USE THE SAME ROUTE TO DROP THEM OFF THEIR HOMES.</p>



transport

Department:
Transport
Province of KwaZulu-Natal

GAZETTE

LGKZNG34-2022-NOV

REGION: ALL

1) Application Number: APP0147058	2) Gazette Number: LGKZNG34-2022-NOV
3) Applicant: MF MTHETHWA ID NO. 7801165542089 Association: ZAMOKUHLE TAXI ASSOCIATION (PAULPIETERS)	4) Applicant Address: P.O BOX 908 PAULPIETERSBURG 3180
5) Existing Licence Holder: NOT APPLICABLE ID NO. NOT APPLICABLE	6) Existing Licence Holder Address: NOT APPLICABLE
7) Type of application: NEW OPERATING LICENCE	8) Operating Licence Number: LGKZN0303000855
9) Vehicle Type: MINIBUS	10) 1 X 15 (SEATED) + 0 (STANDING)
11) Region: UTHUKELA	
12.1	2207J82100GN00052995 - LUNERBURG TO PAULPIETERSBURG FROM APPROVED TAXI RANK AT LUNERBURG TO APPROVED TAXI IN PAULPIETERSBURG FROM LUNERBURG TO JOIN MARK STREET, TURN RIGHT TO MIDDLE STREET, TURN LEFT STRAIGHT TO KRUGER STREET, STRAIGHT INTO THE RANK, DROP AND PICK PASSENGERS.
12.2	2207J82100GN00052998 - LUTHILUNYE TO PAULPIETERSBURG FROM APPROVED TAXI RANK AT LUTHILUNYE TO APPROVED TAXI RANK IN PAULPIETERSBURG FROM LUTHILUNYE TO JOIN MARK STREET, TURN RIGHT TO MIDDLE STREET, TURN LEFT STRAIGHT TO KRUGER STREET, STRAIGHT INTO THE RANK,
12.3	2100GN2100F510052999 - FROM PAULPIETERSBURG TO NEWCASTLE FROM PAULPIETERSBURG TAXI RANK AT KRUGER STREET, TURN RIGHT TO JOUBERT STREET, TURN RIGHT TO KERK STREET, TURN LEFT TO HIGH STREET, JOIN R33, STRAIGHT ON WITH R33, TURN RIGHT TO R34, PASS OSIZWENI, AND DROP PASSENGERS, PASS MADADENI AND DROP PASSENGERS, STRAIGHT WITH VOORTREKKER STREET, TURN LEFT WITH KERK STREET AND TURN RIGHT WITH ALLEN STREET, STRAIGHT TO NEWCASTLE TAXI RANK, DROP AND PICK PASSENGERS.
12.4	2100GN21004R10053000 - PAULPIETERSBURG TO DURBAN FROM PAULPIETERSBURG TAXI RANK AT KRUGER STREET TO DURBAN, TURN RIGHT TO JOUBERT STREET, TURN RIGHT TO KERK STREET, TURN LEFT TO HIGH STREET TO JOIN R33, PASS STILWATER, STRAIGHT INTO R33 TO DUNDEE, TURN RIGHT INTO R33, PASS POMEROY AND DROP PASSENGERS, PASS TUGELA FERRY TAXI RANK AND DROP PASSENGERS, PASS COLENZO ROAD INTO R74, TURN LEFT R33 INTO COKEY STREET, STRAIGHT INTO THE RANK AND DROP PASSENGERS PASS COLENZO STREET INTO R74, TURN LEFT R33, THROUGH TO NEW HANOVER AND DROP PASSENGERS, PASS PIETERMARITZBURG AND DROP PASSENGERS, PASS MARIANHILL TOLL PLAZA, INTO N3, STRAIGHT TO DURBAN PASS N3 OR M4 AND R102, PASS NORTH COAST, STRAIGHT TO ALICE STREET, TURN LEFT TO UMGENI ROAD, INTO R102, STRAIGHT INTO FYNN STREET, THROUGH INTO NEW DURBAN STATION, DROP AND PICK PASSENGERS.
12.5	2207J821004R10179031 - PAULPIETERSBURG TO DURBAN - ALTERNATIVE. FROM TAXI RANK TURN RIGHT TO KRUGER STREET TURN LEFT TO JOUBERT STREET, TURN LEFT TO MARK STREET, TURN LEFT TO HIGH STREET TO JOIN R33, PROCEED AND PASS VRYHEID TURN LEFT TO R69 AND TURN RIGHT R34 AND PROCEED TO PASS MELMOTH STRAIGHT UNTIL ROAD R66 PASS ESHOWE, GINGINDLOVU AND TURN RIGHT TO DOKODWENI TOLL PLAZA TO JOIN N2 STRAIGHT TO MVOTI TOLL PLAZA TILL OFF RAMP TO BALLITO AND TURN LEFT AND TURN RIGHT TO JOIN M4 RUTH FIRST HIGHWAY TO DURBAN THEN TURN RIGHT TO ARGYLE ROAD THEN TURN LEFT UMGENI ROAD R102 STRAIGHT TO DURBAN STATION TO DROP AND PICK RETURN FROM ASBORNE STREET TURN RIGHT TO FIRST AVENUE TILL STANFORD HILL STREET AND TURN RIGHT TO JOIN ARGYLE ROAD UNTIL PAULPIETERSBURG.
12.6	2207J81205GJ10179045 - FROM PAULPIETERSBURG TO JOHANNESBURG – ALTERNATIVE FROM PAULPIETERSBURG TAXI RANK TURN RIGHT TO KRUGER STREET, TURN LEFT TO JOUBERT STREET, TURN LEFT TO MARK STREET AND STRAIGHT TO LUNEBURG ROAD, TURN LEFT TO R543 ROAD STRAIGHT TO WAKKERSTROOM AND PASS, STRAIGHT AND PASS VOLKSRUST TO DEKOK STREET STRAIGHT AND TURN RIGHT TO R23 ROAD STRAIGHT TO STANDERTON AND PASS, STRAIGHT TO NELSON MANDELA DRIVE AND TURN LEFT TO KROGH STREET R23 ROAD STRAIGHT TO STANDERTON AND PASS, STRAIGHT TO NELSON MANDELA DRIVE AND TURN LEFT TO KROGH STREET R23 AND PASS BALFOUR, STRAIGHT PASS HEIDELBERG STRAIGHT TO N3 AND PASS VOOSLORUS STRAIGHT TO M2 STRAIGHT TO JOHANNESBURG TURN LEFT TO JOE SLOVO DRIVE AND JOIN STEWART STREET AND TURN LEFT TO MIND STREET, TURN LEFT TO BEIT STREET AND JOIN BOK STREET, TURN RIGHT TO TWIST STREET AND TURN LEFT TO WOLMARANS STREET THEN TURN LEFT TO KUNS MUSEUM STREET, TURN RIGHT STRAIGHT TO WONDEROUS TAXI RANK DROP AND PICK AND RETURN.
12.7	2207J92207J900052972 - BILANYONI TO PAULPIETERSBURG. FROM PIENSRAND ROAD P271, VIA NGWANYA, TURN LEFT TO JOIN R33, STRAIGHT INTO MARK STREET, TURN LEFT INTO HIGH STREET, TURN LEFT INTO KRUGER STREET RIGHT INTO TAXI RANK, PICK AND DROP PASSENGERS.
12.8	2207J92207J900052976 - APPROVED TAXI RANK AT LUJOJWANA TO APPROVED TAXI RANK IN PAULPIETERSBURG. FROM LUJOJWANA, PIENSRAND ROAD P271, TURN LEFT TO JOIN R33, STRAIGHT INTO MARK STREET, TURN LEFT INTO JOUBERT STREET, TURN RIGHT INTO THE TAXI RANK, DROP AND PICK PASSENGERS.
12.9	2207J92207J900052969 - BHADENI TO PAULPIETERSBURG FROM PIENSRAND ROAD P271, TURN LEFT INTO HIGH STREET, TURN LEFT INTO KRUGER STREET INTO THE TAXI RANK, PICK AND DROP PASSENGERS. FROM PIENSRAND ROAD P271, TURN LEFT TO JOIN R33, STRAIGHT TO MARK STREET, TURN LEFT INTO JOUBERT STREET, TURN RIGHT INTO KERK STREET, TURN RIGHT INTO THE TAXI RANK AT KRUGER STREET, DROP AND PICK PASSENGERS.
12.10	2207J92207J900052970 - MDWADLAZA TO PAULPIETERSBURG FROM MDWADLAZA INTO PIENSRAND P271, TURN LEFT TO JOIN R33, STRAIGHT INTO MARK STREET TURN INTO JOUBERT
12.11	2207J92207J900052973 - DUMBE TO PAULPIETERSBURG FROM DUMBE LOCATION TURN RIGHT TO JOIN R33, STRAIGHT INTO MARK STREET, TURN LEFT INTO HIGH STREET, TURN LEFT INTO KRUGER STREET, RIGHT INTO THE TAXI RANK, PICK AND DROP PASSENGERS
12.12	2207J92207J900052974 - NKEMBENI TO PAULPIETERSBURG FROM APPROVED TAXI RANK AT NKEMBENI TO APPROVED TAXI RANK IN PAULPIETERSBURG FROM PIENSRAND ROAD P271 TURN LEFT TO JOIN PAULPIETERSBURG FROM THOLAKELE JOIN PIENSRAND ROAD P271, TURN LEFT TO JOIN R33, STRAIGHT INTO MARK STREET, TURN INTO HIGH STREET, TURN LEFT INTO KRUGER STREET, RIGHT INTO THE TAXI RANK, DROP AND PICK PASSENGERS FROM PIENSRAND ROAD P271, TURN LEFT TO JOIN R33, STRAIGHT TO MARK STREET, TURN INTO JOUBERT STREET, TURN RIGHT INTO KERK STREET, TURN RIGHT INTO THE TAXI RANK, PICK AND DROP PASSENGERS
12.13	2207J92207J900052975 - LONGRIDGE TO PAULPIETERSBURG FROM APPROVED TAXI RANK AT LONGRIDGE TURN LEFT TO JOIN R33, STRAIGHT TO PAULPIETERSBURG, TURN LEFT TO HIGH STREET, TURN RIGHT INTO KRUGER STREET, STRAIGHT INTO THE RANK, DROP AND PICK PASSENGERS



transport

Department:
Transport
Province of KwaZulu-Natal

GAZETTE

LGKZNG34-2022-NOV

REGION: ALL

12.14	2207J92207J900052977 - MANGOSUTHU TO PAULPIETERSBURG FROM MANGOSUTHU INTO PIENSRAANS ROAD P271, TURN LEFT TO R33, STRAIGHT INTO MARK STREET, TURN INTO JOUBERT STREET, TURN RIGHT INTO TAXI RANK, DROP AND PICK PASSENGERS
12.15	2207J92207J900052978 - OPHUZANE TO PAULPIETERSBURG FROM OPHUZANE, JOIN PIENSRAANS ROAD P271, TURN LEFT TO JOIN R33, STRAIGHT INTO MARK STREET, TURN INTO JOUBERT STREET, TURN RIGHT INTO KERK STREET, TURN RIGHT INTO THE TAXI RANK, DROP AND PICK PASSENGERS
12.16	2207J92207J900052979 - THOLAKELE TO PAULPIETERSBURG FROM APPROVED TAXI RANK IN THOLAKELE, JOIN PIENSRAANS ROAD P271, TURN LEFT TO JOIN R33 STRAIGHT INTO MARK STREET, TURN LEFT INTO HIGH STREET, TURN LEFT INTO KRUGER STREET, INTO THE RANK, PICK AND DROP PASSENGERS
12.17	2207J92207J900052980 - UBIVANYANA TO PAULPIETERSBURG FROM UBIVANYANA TURN LEFT TO JOIN R33, STRAIGHT TO PAULPIETERSBURG, TURN LEFT TO HIGH STREET, TURN RIGHT INTO KRUGER STREET, STRAIGHT INTO THE RANK, PICK AND DROP PASSENGERS
12.18	2207J92207J900052981 - KLEMPSLUST TO PAULPIETERSBURG FROM APPROVED TAXI RANK IN THOLAKELE, JOIN PIENSRAANS ROAD P271, TURN LEFT TO JOIN R33, STRAIGHT TO PAULPIETERSBURG, TURN LEFT TO HIGH STREET, TURN RIGHT INTO KRUGER STREET, STRAIGHT INTO THE RANK, DROP AND PICK PASSENGERS
12.19	2100GN2207J510055221 - PAULPIETERSBURG TO VRYHEID FROM TAXI RANK PAULPIETERSBURG TO VRYHEID, STRAIGHT TO NATAL SPAR, TURN RIGHT INTO R33, RIGHT INTO TAXI RANK IN VRYHEID.
12.20	2100GN2100GN00053004 - CONDITIONS/RESTRICTIONS 1.PASSENGERS MAY BE PICKED UP AND/OR SET DOWN ONLY AT DESIGNATED TAXI RANK OR TAXI STOP, WHICH SHALL EXCLUDE BUS STOPS. 2.ENTRY OR RANKING ON PRIVATE PROPERTY IS NOT PERMITTED WITHOUT PERMISSION OF THE LANDLORD, A COPY OF WHICH MUST BE SUPPLIED TO THE BOARD BEFORE ISSUE OPERATING LICENSE. 3.WITHOUT HAVING ENTERED INTO AN AGREEMENT WITH OTHER OPERATORS ON A COMMON ROUTE, AS CONTEMPLATED BY SECTION 88 (2) (B) OF ACT 22 OF 2000, THE PICKING UP OR SETTING DOWN OF PASSENGERS ON SUCH ROUTE IS NOT PERMITTED. A COPY OF SUCH AGREEMENT MUST BE SUPPLIED TO THE BOARD. 4.AT RANKS, WHETHER ON -STREET OR OFF-STREET, ONLY THE TAXIS THAT CAN BE ACCOMMODATED IN THE DEMARCATED AREA MAY OCCUPY THE RANK, EXCESS VEHICLES MUST HOLD ELSEWHERE AT DESIGNATED HOLDING AREAS. 5.RANK PERMITS OR LETTERS OF AUTHORITY MUST BE PRODUCED IN RESPECT OF ALL RANKS IN MUNICIPAL ARREARS, IN PARTICULAR MAJOR TOWNS AND CITIES. 6.THE ALLOCATION OF ANY ROUTE OR PORTION OF A ROUTE IS SUBJECT TO THE CONDITION THAT IT HAS BEEN APPROVED AND ALLOCATED IN GOOD FAITH AND THAT SUCH ROUTE WILL BE INVALID SHOULD IT TRANSPIRE THAT THE ROUTE OR PORTION THEREOF WILL, OR HAS CAUSED CONFLICT DUE TO IT HAVING BEEN APPROVED BASED ON INCORRECT OR FALSE INFORMATION SUPPLIED TO THE BOARD OR AS A RESULT OF AN ERROR. IN SUCH INSTANCE THE OPERATING LICENSE MUST BE RETURNED TO THE BOARD FOR CORRECTION. 7.THE VEHICLE MUST BE COVERED BY MOTOR VEHICLE INSURANCE AS WELL AS PERSONAL LIABILITY INSURANCE



transport

Department:
Transport
Province of KwaZulu-Natal

GAZETTE

LGKZNG34-2022-NOV

REGION: ALL

1)	Application Number: APP0147087	2)	Gazette Number: LGKZNG34-2022-NOV
3)	Applicant: SN NKUNDLANDE ID NO. 6905050446081 Association: HLUHLUWE L.AND L.DIST. TAXI OWNERS ASS.	4)	Applicant Address: PO BOX 15 HLUHLUWE 3960
5)	Existing Licence Holder: NOT APPLICABLE ID NO. NOT APPLICABLE	6)	Existing Licence Holder Address: NOT APPLICABLE
7)	Type of application: NEW OPERATING LICENCE	8)	Operating Licence Number: NOTAVAILABLE
9)	Vehicle Type: MINIBUS	10)	1 X 15 (SEATED) + 0 (STANDING)
11)	Region: UMKHANYAKUDE		
12.1	2207TM1205GJ10051958 - HLUHLUWE TO JOHANNESBURG FROM HLUHLUWE TOWN, TURN RIGHT ONTO R22 ROAD, TURN RIGHT ONTO N2 ROAD, PASS MKUZE, PONGOLA, PIET RETIEF, PROCEED ONTO R29 ROAD, PASS EMELO, BETHAL, KINROSS, LEANDRA, TURN LEFT ONTO R29 ROAD, TURN RIGHT ONTO N17 ROAD, PASS SPRINGS, BRAKPAN TOLL PLAZA, PROCEED AND PASS GERMISTON, TURN LEFT ONTO N3 ROAD, TURN LEFT ONTO N17 ROAD PASS CLEVELAND, TURN LEFT ONTO RISSIK STREET, TURN RIGHT ONTO DEVILLIERS STREET, LEFT ONTO WANDERERS STREET, ENTERING PARK CITY RANK AND RETURN.		
12.2	2207TM1205GJ10146453 - HLUHLUWE TO GAUTENG FROM HLUHLUWE TOWN, TURN RIGHT ONTO R22 ROAD, TURN RIGHT ONTO N2 ROAD, PASS MKUZE, PONGOLA, PIET RETIEF, PROCEED ONTO R29 ROAD, PASS EMELO, BETHAL, KINROSS, LEANDRA, TURN LEFT ONTO R29 ROAD, TURN RIGHT ONTO N17 ROAD, PASS SPRINGS, BRAKPAN TOLL PLAZA, PROCEED AND PASS GERMISTON, TURN LEFT ONTO N3 ROAD, TURN LEFT ONTO N17 ROAD PASS CLEVELAND, TURN LEFT ONTO RISSIK STREET, TURN RIGHT ONTO DEVILLIERS STREET, LEFT ONTO WANDERERS STREET, ENTERING PARK CITY RANK AND RETURN		
12.3	2207TM21007X10146456 - HLUHLUWE TAXI RANK TO HLABISA. FROM HLUHLUWE TAXI RANK TURN RIGHT TO PROCEED TO R22 ROAD PASS MKONGE FARM AND CROSS N2 ROAD PASS TREE LODGE KWASIMOLO AND TURN RIGHT ONTO P475 ROAD PASS ZIEUNDENI SCHOOL NGOODINI AREA, EZIBAYENI TRIBAL, PASS KWESAMATHONGA, KWATEBA AND TURN LEFT ONTO P475 PASS NHLWATHI CLINIC, PROCEED AND PASS SOKESIMBONE STORE CROSS WELA RIVER AND INZIMANENI RIVER PROCEED PASS HLABISA HOSPITAL TO HLABISA TAXI RANK AND RETURN THE SAME ROUTE.		
12.4	2207TM2206LS10051956 - HLUHLUWE TO DURBAN FROM HLUHLUWE TOWN, USING THE SAME ROUTE AS ABOVE ON N2 ROAD, PASS EMPANGENI RAIL, DLANGEZWA, ON R102 ROAD PASS MTHUNZINI TURN LEFT ONTO R66 ROAD, GINGINDLOVU PROCEED TO DOKODWENI, TURN RIGHT ONTO N2 ROAD, TURN LEFT TO TUGELA PLAZA AND RIGHT ONTO 258 ROAD MADADENI, PROCEED TO N2 ROAD, TURN RIGHT ONTO R74 ROAD, TURN RIGHT ONTO D233 ROAD, PROCEED ONTO R102 ROAD, PASS ESHAKA VILLAGE, PROCEED ONTO M4 ROAD BALLITO, PROCEED ONTO N2 ROAD, PASS M43 ROAD TONGAAT.		
12.5	2207TM2206LS10146451 - HLUHLUWE TO DURBAN FROM HLUHLUWE TOWN, USING THE SAME ROUTE AS ABOVE ON N2 ROAD, PASS EMPANGENI RAIL, DLANGEZWA, ON R102 ROAD PASS MTHUNZINI TURN LEFT ONTO R66 ROAD, GINGINDLOVU PROCEED TO DOKODWENI, TURN RIGHT ONTO N2 ROAD, TURN LEFT TO TUGELA PLAZA AND RIGHT ONTO 258 ROAD MADADENI, PROCEED TO N2 ROAD, TURN RIGHT ONTO R74 ROAD, TURN RIGHT ONTO D233 ROAD, PROCEED ONTO R102 ROAD, PASS ESHAKA VILLAGE, PROCEED ONTO M4 ROAD BALLITO, PROCEED ONTO N2 ROAD, PASS M43 ROAD TONGAAT, TURN LEFT ONTO M41 ROAD, UMLHLANGA ROCKS, RIGHT TO M17 ROAD BERECA CENTRE AND BACK		
12.6	2207TM22074410051954 - HLUHLUWE TO MTUBATUBA FROM HLUHLUWE TOWN, TURN RIGHT INTO R22 ROAD, PASS MKONGE FARM, TURN LEFT ONTO N2 ROAD, PASS BUSHLANDS AREA, MFEKAYI, CHARTERS CREEK, SHIKISHELA AREA, TURN LEFT ONTO R618 ROAD TO MTUBATUBA TOWN TAXI RANK AND RETURN USING THE SAME ROUTE.		
12.7	2207TM22074410146449 - HLUHLUWE TO MTUBATUBA. FROM HLUHLUWE TOWN, TURN RIGHT INTO R22 ROAD, PASS MKONGE FARM, TURN LEFT ONTO N2 ROAD, PASS BUSHLANDS AREA, MFEKAYI, CHARTERS CREEK, SHIKISHELA AREA, TURN LEFT ONTO R618 ROAD TO MTUBATUBA TOWN TAXI RANK AND RETURN USING THE SAME ROUTE.		
12.8	2207TM2207610146457 - HLUHLUWE TAXI RANK TO NONGOMA TAXI RANK. FROM HLUHLUWE TURN RIGHT TO R22 ROAD PASS MKONGE FARM AND CROSS N2 ROAD PASS TREE LODGE TURN RIGHT ONTO P475 ROAD PASS ZIFUNDENI NGODINI AREA ZIBAYENI TRIBAL, MTHWADLANA STORE, EVUKANE AREA CROSS IWELA RIVER AND PROCEED TURN RIGHT ONTO R618 ROAD PASS MVULAZI AREA, BHEKUMTHETHWA, IMONA RIVER TO NONGOMA TAXI RANK AND RETURN TO THE SAME ROUTE.		
12.9	2207TM22077210146452 - HLUHLUWE TO MKUZE FROM HLUHLUWE TOWN, TURN ONTO R22 ROAD, TURN LEFT ONTO N2 ROAD, PASS NGWENI, MHLOSINGA, BAYALA, TURN RIGHT ONTO ROAD TO MKHUZE TAXI RANK AND BACK		
12.10	2207TM22077210146461 - HLUHLUWE TO MBAZWANA FROM HLUHLUWE TAXI RANK TURN LEFT ONTO R22 ROAD PASS HLUHLUWE RAILWAY TURN RIGHT & PROCEED ONTO R22 ROAD. PASS FALSE BAY, KWAKAAS, MDUKU, AND MNQOBOKAZI PASS LOWER MKUZE RIVER PROCEED ONTO R22 ROAD TO MBAZWANE TAXI RANK AND RETURN TO THE SAME ROUTE.		
12.11	2207TM2207TM00051957 - HLUHLUWE TO MKUZE FROM HLUHLUWE TOWN, TURN ONTO R22 ROAD, TURN LEFT ONTO N2 ROAD, PASS NGWENI, MHLOSINGA, BAYALA, TURN RIGHT ONTO TO MKHUZE TAXI RANK AND BACK.		
12.12	2207TM2207TM00051960 - CHARTER SERVICE FROM HLUHLUWE TAXI RANK TO POINT WITHIN THE PROVINCE OF KZN ONLY. NO PICKING UP OR SETTING DOWN OF PASSENGERS EN ROUTE.		
12.13	2207TM2207TM00146454 - NHLWATHI TO HLUHLUWE TAXI RANK. FROM NHLWATHI CLINIC P451 ROAD PASS TEBHA, MATSHAMHLOPHE, KWESA MATHONGA TURN ONTO P475 PASS ZIBAYENI TRIBAL, NGODINI AREA AND PASS ZIFUNDENI MACABUZELA AND TURN LEFT AT NGANWINI ONTO R22 ROAD PASS SIMOLO AREA TREE LODGE UMZINENE RIVER AND CROSS N2 ROAD PROCEED AND PASS MKONGE FARM TO HLUHLUWE TAXI RANK AND RETURN.		
12.14	2207TM2207TM00146462 - MNQOBOKAZI TO HLUHLUWE TAXI RANK FROM MNQOBOKAZI INTO R22 ROAD PASS KWAGIBA SCHOOL, EMADOLWENI KWAMDUKU AREA, MAKHASA TRIBAL, PROCEED AND PASS ISIBHIAYI RIVER, KWAKAAS FARM, FALSE BAY TO HLUHLUWE TOWN AND RETURN TO THE SAME ROUTE.		



transport

Department:
Transport
Province of KwaZulu-Natal

GAZETTE

LGKZNG34-2022-NOV

REGION: ALL

12.15	2207TM2207TM00146463 - NOMPONDO TO HLUHLUWE TAXI RANK. FROM NOMPONDO STORE ONTO D856 PASS NCEMANE TURN ONTO R22 ROAD PROCEED AND PASS MAZINYWENI, KWABHEJANE, MGANWINI, MBONAMBI AREA, TURN RIGHT ONTO D249 NSELENI ROAD, PROCEED ONTO D342 ROAD, RICHARDSBAY, TURN RIGHT ONTO N2 ROAD, PASS NSEZI RIVER, TURN RIGHT ONTO R102 ROAD, PASS EMPANGENI RAIL AND BACK.
12.16	2207TM2207XJ10051955 - HLUHLUWE TO EMPANGENI FROM HLUHLUWE TURN RIGHT ONTO R22 ROAD PASS MKONGE FARM, TURN LEFT ONTO N2 ROAD PROCEED TO MTUBA, KWAMSANE, MFOLOZI, MBONAMBI AREA, TURN RIGHT ONTO D249 NSELENI ROAD, PROCEED ONTO D342 ROAD, RICHARDSBAY, TURN RIGHT ONTO N2 ROAD, PASS NSEZI RIVER, TURN RIGHT ONTO R102 ROAD, PASS EMPANGENI RAIL AND BACK.
12.17	2207TM2207XJ10146450 - HLUHLUWE TO EMPANGENI. FROM HLUHLUWE TURN RIGHT ONTO R22 ROAD PASS MKONGE FARM, TURN LEFT ONTO N2 ROAD PROCEED TO MTUBA, KWAMSANE, MFOLOZI, MBONAMBI AREA, TURN RIGHT ONTO D249 NSELENI ROAD, PROCEED ONTO D342 ROAD, RICHARDSBAY, TURN RIGHT ONTO N2 ROAD, PASS NSEZI RIVER, TURN RIGHT ONTO R102 ROAD, PASS EMPANGENI RAIL AND BACK.
12.18	KZNNRBCB601NS114874 - HLUHLUWE TO MAKHOWE FROM HLUHLUWE TAXI RANK TURN RIGHT INTO R22 ROAD PASS MKHONGO FARM CROSS N2 PASS THREE LODGE, PASS MZINENE RIVER, TURN RIGHT INTO P470 PAS ECHIBINI CHURCH, PASS HLUHLUWE PRIMARY SCHOOL PICK AND DROP, TURN RIGHT INTO D1917 GO STRAIGHT PASS ZINTAMBENE SCHOOL, THE ROAD IS LIKE A CIRCLE UNTIL YOU JOINT P470 AGAIN TURN LEFT INTO MAKHOWE PICK AND DROP AND RETURN USING THE SAME ROUTE TO HLUHLUWE TAXI RANK.
12.19	KZNNRBCB601NS114905 - HLUHLUWE TO NIBELA FROM HLUHLUWE TAXI RANK TURN LEFT INTO MAIN ROAD AND TURN LEFT INTO R22 TURN LEFT ON THE CIRCLE PASS BUILD IT SHOP THEN TURN RIGHT AND PROCEED WITH R22, PASS RAILWAY LINE, PASS UMZINENE RIVER GO STRAIGHT PICK AND DROP PASS KASI FARM, PASS BHICAYI RIVER, TURN RIGHT INTO D675 PASS MDUKU CLINIC STRAIGHT PICK AND DROP AND RETURN USING THE SAME ROUTE.
12.20	KZNNRBCB601NS114936 - HLUHLUWE TO GABADELA FROM HLUHLUWE TAXI RANK TURN LEFT INTO MAIN ROAD AND TURN RIGHT INTO R22 PASS MKONGE FARM CROSS N2 ROAD, TREE LODGE AND TURN RIGHT ON TOP 470 ROAD PICK UP AND DROP PASSENGERS PASS ECHIBINI CHURCH PROCEED PASS UMZINENE RIVER, HLUHLUWE PRIMARY SCHOOL, PASS EMAKHOWE CLINIC EMAKHOWE STORE, PICK AND DROP PROCEED TO GABADELA PRIMARY SCHOOL AND RETURN TO THE SAME ROUTE TO HLUHLUWE TAXI RANK.
12.21	KZNNRBCB601NS114967 - HLUHLUWE TO KWAMTHOLE FROM HLUHLUWE TAXI RANK PICK UP PASSENGERS TURN RIGHT INTO R22 PASS MKONGE FARM, CROSS N2ROAD PASS TREE LODGE, TURN LEFT INTO PASS MACABUZELA RIVER, EZIFUNDENI SCHOOL PICK AND DROP PASSENGERS, PROCEED TO NGODINI, EZIBAYENI TRIBAL TURN LEFT INTO P451 ROAD PICK AND DROP PASSENGERS PASS KWALANGA STORE, PASS OPHINDISWENI AREA, MANSIYA SCHOOL TO EMPANZAKAZI AREA PICK AND DROP PASSENGERS AND RETURN THE SAME ROUTE.
12.22	KZNNRBCB601NS114998 - HLUHLUWE TO EMPANZAKAZI FROM HLUHLUWE TAXI RANK PICK UP PASSENGERS TURN RIGHT INTO R22 ROAD PASS MKONGE FARM, CROSS N2 ROAD, PASS TREE LODGE, TURN RIGHT INTO P745 ROAD PASS MACABUZELA RIVER, EZIFUNDENI SCHOOL, PICK UP AND DROP PASSENGERS, PROCEED TO NGODINI, EZIBAYENI TRIBAL TURN LEFT INTO P451 ROAD PICK UP AND DROP PASSENGERS PASS KWALANGA STORE, PASS OPHINDISWENI AREA, MANSIYA SCHOOL TO EMPANZAKAZI AREA PICK AND DROP PASSENGERS AND RETURN USING THE SAME ROUTE.
12.23	KZNNRBCB601NS115029 - HLUHLUWE TO KWAJOBE FROM HLUHLUWE TAXI RANK PICK UP PASSENGERS TURN LEFT INTO R22 ROAD PASS RAILWAY STATION TURN RIGHT ON TO R22 PASS FALSE BAY ROAD, KWAKAAS FARM ISIBHAYI RIVER, PASS MDUKU TRIBAL, MNQOBOKAZI TRIBAL, CROSS LOWER MKHUZE RIVER, TURN LEFT ON TO DG20 ROAD PICK AND DROP PASSENGERS PASS EZINESHE TRIBAL, CEZWANE AREA TO KWAJOBE AREA PICK UP AND DROP PASSENGERS AND RETURN WITH THE SAME ROUTE TO HLUHLUWE TAXI RANK.
12.24	KZNNRBCB601NS115060 - HLUHLUWE TO NKUNDUSI FROM HLUHLUWE TAXI RANK PICK UP PASSENGERS TURN LEFT INTO R22 ROAD AND TURN RIGHT ONTO P27 PASS BONAMANZI LODGE, PASS DUM AZULU LODGE CROSS HLUHLUWE RIVER PROCEED TO EQAKWINI SCHOOL ONTO D1922 ROAD PICK AND DROP PASSENGERS TO NKUNDUSI AND MAKE A U-TURN ON TO P495 ROAD, TURN LEFT ONTO N2 ROAD, TURN LEFT INTO D1 23 ROAD PASS KWAMSHENGU FARM PICK AND DROP PASSENGERS AND TURN INTO P27 ROAD PASS UMZINENE RIVER USING THE SAME ROUTE TO HLUHLUWE TAXI RANK.



transport

Department:
Transport
Province of KwaZulu-Natal

GAZETTE

LGKZNG34-2022-NOV

REGION: ALL

1) Application Number: APP0147093	2) Gazette Number: LGKZNG34-2022-NOV
3) Applicant: SM NGCOBO ID NO. 6507095670087 Association: NOT AVAILABLE	4) Applicant Address: PO BOX 541 CATO RIDGE 3680
5) Existing Licence Holder: NOT APPLICABLE ID NO. NOT APPLICABLE	6) Existing Licence Holder Address: NOT APPLICABLE
7) Type of application: NEW OPERATING LICENCE	8) Operating Licence Number: NOTAVAILABLE
9) Vehicle Type: MINIBUS	10) 1 X 15 (SEATED) + 0 (STANDING)
11) Region: UMGUNGUNDLOVU	
12.1	KZPRERC2892972 - FROM KWANYAVU RESERVE TRIBAL AUTHORITY THE MAGISTERIAL DISTRICT OF CAMPERDOWN TO PRE-ARRANGED PICK POINTS WITHIN THE PROVINCE OF KWAZULU NATAL AND RETURN.



transport

Department:
Transport
Province of KwaZulu-Natal

GAZETTE

LGKZNG34-2022-NOV

REGION: ALL

1) Application Number: APP0147099	2) Gazette Number: LGKZNG34-2022-NOV
3) Applicant: MM NZUKE ID NO. 7801095489088 Association: MAFUNZE MPUMUZA INADI INCWADI T.O.A	4) Applicant Address: P. O BOX 2388 ELANDSKOP
5) Existing Licence Holder: NOT APPLICABLE ID NO. NOT APPLICABLE	3200 6) Existing Licence Holder Address: NOT APPLICABLE
7) Type of application: NEW OPERATING LICENCE	8) Operating Licence Number: LGKZN0403000121
9) Vehicle Type: MINIBUS TAXI	10) 1 X 9-16 (SEATED) + 0 (STANDING)
11) Region: UMGUNGUNDLOVU	
12.1	<p>22068T22068T00053561 - DINDI TO PIETERMARITZBURG</p> <p>INBOUND: FROM DINDI TERMINUS – D1126 (KPV0068) TO EAST STREET CLINIC RANK – EAST OFF BOOM (KPC0084). ROUTE: D1126, MR7, MOSES MABHIDA (EDENDALE), LANGALIBALELE (LONGMARKET), RETIEF, HOSEN HAFEEJEE (BERG), MASUKWANA (EAST).</p> <p>OUTBOUND: FROM EAST STREET CLINIC RANK – EAST OFF BOOM (KPC0084) TO DINDI TERMINUS – (KPV0068) ROUTE: MASUKWANA (EAST), BOON, PINE, MOSES MABHIDA (EDENDALE), MR7, D1126.</p> <p>ALTERNATIVE ROUTINGS NONE</p> <p>RESTRICTION NONE</p> <p>SPECIAL CONDITIONS NONE</p> <p>DISPUTES AGAINST MAFUNZE, MPUMUZA, INADI, INCWADI TAXI ASSOCIATION NONE.</p>
12.2	<p>22068T22068T00053563 - ELANDSKOP TO PIETERMARITZBURG</p> <p>INBOUND: FROM ELANDSKOP – ZONDI STORE TAXI TERMINUS MR7/ D1123 (KPV0023) TO BERG STREET RANK – BELOW EAST (KPC0028). ROUTE: D1122, MR7, MOSES MABHIDA (EDENDALE), LANGALIBALELE (LONGMARKET), RETIEF, HOSEN HAFEEJEE (BERG).</p> <p>OUTBOUND: FROM EAST STREET RANK NO.5 – BELOW EAST (KPC0028) TO ELANDSKOP – ZONDI STORE TAXI TERMINUS MR & D1122(KPV0023). ROUTE: HOSEN HAFEEJEE (BERG), MASUKWANA (EAST), BOOM, PIETERMARITZ, PINE, MOSES MABHIDA (EDENDALE), MR7, D1122.</p> <p>ALTERNATIVE ROUTINGS NONE.</p> <p>RESTRICTION. NONE.</p> <p>SPECIAL CONDITIONS NONE</p> <p>DISPUTES AGAINST MAFUNZE, MPUMUZA, INADI, INCWADI TAXI ASSOCIATION.</p>
12.3	<p>22068T22068T00053559 - MAGWAGWA TO PIETERMARITZBURG</p> <p>INBOUND: FROM MAGWAGWA TERMINUS – P390 (KPV0016). ROUTE: VIA P390, P399, MR7, EDENDALE, LONGMARKET, RETIEF, BERG TO EAST STREET CLINIC RANK – EAST OF BOOM (KPC0084).</p> <p>OUTBOUND: FROM EAST STREET CLINIC RANK- EAST OFF BOOM (KPC0084) ROUTE: VIA EAST, BOOM, PINE, KEATE, EDENDALE, MR7, P390, P399 TO MAGWAGWA TERMINUS – P390 (KPV0016).</p>
12.4	<p>22068T22068T00053560 - TAFULENI TO PIETERMARITZBURG</p> <p>INBOUND: FROM TAFULENI TERMINUS – D1128 (KPV0062) ROUTE VIA D1128, MR7, EDENDALE, LONGMARKET, RETIEF, BERG, EAST TO EAST STREET CLINIC RANK – EAST OF BOOM (KPC0084).</p> <p>OUTBOUND: FROM EAST STREET CLINIC RANK- EAST OFF BOOM (KPC0084) ROUTE VIA EAST, BOOM, PINE, KEATE, EDENDALE, MR7, D1128 TO TAFULENI TERMINUS – D1128 (KPV0062).</p>
12.5	<p>22068T22068T00053564 - 9. DEEPDALE TO PIETERMARITZBURG</p> <p>INBOUND FROM: DEEPDALE TO BERG STREET RANK NO9.5 – BELOW EAST (KPC0028).</p> <p>ROUTE: P124, MR7, MOSES MABHIDA (EDENDALE), LANGALIBALELE (LONGMARKET), RETIEF, HOSEN HAFEEJEE (BERG).</p> <p>OUTBOUND FROM: BERG STREET RANK NO.5 – BELOW EAST (KPC0028) TO DEEPDALE.</p> <p>ROUTE: HOSEN HAFEEJEE (BERG), MASUKWANA (EAST), PIETERMARITZ, PINE, MOSES MABHIDA(EDENDALE), MR7, P124.</p> <p>ALTERNATIVE ROUTINGS NONE</p> <p>RESTRICTION NONE</p> <p>SPECIAL CONDITIONS NONE</p> <p>DISPUTES AGAINST MAFUNZE, MPUMUZA, INADI, INCWADI TAXI ASSOCIATION NONE.</p>



transport

Department:
Transport
Province of KwaZulu-Natal

GAZETTE

LGKZNG34-2022-NOV

REGION: ALL

12.6	<p>22068T22068T00053565 - 10. NCWADI TO PIETERMARITZBURG</p> <p>INBOUND FROM: NCWADI TO BERG STREET RANK NO.5 – BELOW EAST (KPC0028).</p> <p>ROUTE: P121, MR7, MOSES MABHIDA (EDENDALE), LANGALIBALELE (LONGMARKET), RETIEF, HOSEN HAFEEJEE (BERG).</p> <p>OUTBOUND FROM: BERG STREET RANK NO.5 – BELOW EAST (KPC0028) TO NCWADI.</p> <p>ROUTE: HOSEN HAFEEJEE (BERG), MASUKWANA (EAST), PIETERMARITZ, PINE, MOSES MABHIDA (EDENDALE), MR7, P121.</p> <p>DISPUTES AGAINST MAFUNZE, MPUMUZA, INADI, INCWADI TAXI ASSOCIATION NONE</p>
12.7	<p>22068T22068T00053555 - 1. MAFUNZE TO PIETERMARITZBURG</p> <p>INBOUND. FROM: MAFUNZE ROUTE VIA D1123, D1124, MR 7, EDENDALE, LONGMARKET, RETIEF, BERG TO BERG STREET RANK NO. 5 – BELOW EAST (KPC0028).</p> <p>OUTBOUND. FROM BERG STREET RANK NO. 5 - BELOW EAST (KPC0028)" ROUTE VIA BERG, EAST, PIETERMARITZ, PINE, KEATE, EDENDALE, MR 7, D1124, D1123 TO MAFUNZE – D1123(KPV0036).</p>
12.8	<p>22068T22068T00053556 - 2. GIBSON GATE TO PIETERMARITZBURG</p> <p>INBOUND FROM: GIBSON GATE TERMINUS – SEVONTEIN PRISON (KPV0032). ROUTE: VIA UNNAMED ROAD, D1124, MR7, EDENDALE, LONGMARKET, RETIEF, BERG TO BERG STREET RANK NO.5 – BELOW EAST (KPC0028).</p> <p>OUTBOUND FROM: BERG STREET RANK, NO. 5 BELOW EAST (KPC0028). ROUTE VIA BERG, EAST, PIETERMARITZ, PINE, KEATE, EDENDALE, MR 7, D1124, UNNAMED ROAD TO GIBSON GATE TERMINUS – SEVONTEIN PRISON (KPV0032).</p>
12.9	<p>22068T22068T00053557 - 3. ZONDI STORE TO PIETERMARITZBURG .</p> <p>INBOUND FROM: MAFKATHINI – ZONDI STORE – D1122/P 402 (KPV0012). ROUTE VIA D1122, MR7, EDENDALE, LONGMARKET, RETIEF, BERG TO BERG STREET RANK NO.5 – BELOW EAST (KPC0028).</p> <p>OUTBOUND FROM:BERG STREET RANK NO.5 BELOW EAST (KPC0028). ROUTE VIA BERG, EAST, PIETERMARITZ, PINE, KEATE, EDENDALE, MR7, D112 TO MAFKATHINI – ZONDI STORE – D1122/P402 (KPV0012).</p>
12.10	<p>22068T22068T00053558 - 4. MASWAZINI TO PIETERMARITZBURG</p> <p>INBOUND FROM: MASWAZINI TERMINUS – D1139 (KPV0084). ROUTE VIA D1139, P402, MR7, EDENDALE, LONGMARKET, RETIEF, BERG TO BERG STREET RANK NO.5 – BELOW EAST (KPC0028).</p> <p>OUTBOUND FROM: BERG STREET RANK NO.5 BELOW EAST (KPC0028) "ROUTE VIA BERG, EAST, PIETERMARITZ, PINE, KEATE, EDENDALE, MR7, D1139 TO MASWAZINI TERMINUS – D1139 (KPV0084).</p>



transport

Department:
Transport
Province of KwaZulu-Natal

GAZETTE

LGKZNG34-2022-NOV

REGION: ALL

1) Application Number: APP0147100	2) Gazette Number: LGKZNG34-2022-NOV
3) Applicant: MM NZUKE ID NO. 7801095489088 Association: MAFUNZE MPUMUZA INADI INCWADI T.O.A	4) Applicant Address: P. O BOX 2388 ELANDSKOP
5) Existing Licence Holder: NOT APPLICABLE ID NO. NOT APPLICABLE	3200 6) Existing Licence Holder Address: NOT APPLICABLE
7) Type of application: NEW OPERATING LICENCE	8) Operating Licence Number: LGKZN0403000515
9) Vehicle Type: MINIBUS TAXI	10) 1 X 9-16 (SEATED) + 0 (STANDING)
11) Region: UMGUNGUNDLOVU	
12.1	22068T22068T00053561 - DINDI TO PIETERMARITZBURG INBOUND: FROM DINDI TERMINUS – D1126 (KPV0068) TO EAST STREET CLINIC RANK – EAST OFF BOOM (KPC0084). ROUTE: D1126, MR7, MOSES MABHIDA (EDENDALE), LANGALIBALELE (LONGMARKET), RETIEF, HOSEN HAFEEJEE (BERG), MASUKWANA (EAST). OUTBOUND: FROM EAST STREET CLINIC RANK – EAST OFF BOOM (KPC0084) TO DINDI TERMINUS – (KPV0068) ROUTE: MASUKWANA (EAST), BOON, PINE, MOSES MABHIDA (EDENDALE), MR7, D1126. ALTERNATIVE ROUTINGS NONE RESTRICTION NONE SPECIAL CONDITIONS NONE DISPUTES AGAINST MAFUNZE, MPUMUZA, INADI, INCWADI TAXI ASSOCIATION NONE.
12.2	22068T22068T00053563 - ELANDSKOP TO PIETERMARITZBURG INBOUND: FROM ELANDSKOP – ZONDI STORE TAXI TERMINUS MR7/ D1123 (KPV0023) TO BERG STREET RANK – BELOW EAST (KPC0028). ROUTE: D1122, MR7, MOSES MABHIDA (EDENDALE), LANGALIBALELE (LONGMARKET), RETIEF, HOSEN HAFEEJEE (BERG). OUTBOUND: FROM EAST STREET RANK NO.5 – BELOW EAST (KPC0028) TO ELANDSKOP – ZONDI STORE TAXI TERMINUS MR & D1122(KPV0023). ROUTE: HOSEN HAFEEJEE (BERG), MASUKWANA (EAST), BOOM, PIETERMARITZ, PINE, MOSES MABHIDA (EDENDALE), MR7, D1122. ALTERNATIVE ROUTINGS NONE. RESTRICTION. NONE. SPECIAL CONDITIONS NONE DISPUTES AGAINST MAFUNZE, MPUMUZA, INADI, INCWADI TAXI ASSOCIATION.
12.3	22068T22068T00053559 - MAGWAGWA TO PIETERMARITZBURG INBOUND: FROM MAGWAGWA TERMINUS – P390 (KPV0016). ROUTE: VIA P390, P399, MR7, EDENDALE, LONGMARKET, RETIEF, BERG TO EAST STREET CLINIC RANK – EAST OF BOOM (KPC0084). OUTBOUND: FROM EAST STREET CLINIC RANK- EAST OFF BOOM (KPC0084) ROUTE: VIA EAST, BOOM, PINE, KEATE, EDENDALE, MR7, P390, P399 TO MAGWAGWA TERMINUS – P390 (KPV0016).
12.4	22068T22068T00053560 - TAFULENI TO PIETERMARITZBURG INBOUND: FROM TAFULENI TERMINUS – D1128 (KPV0062) ROUTE VIA D1128, MR7, EDENDALE, LONGMARKET, RETIEF, BERG, EAST TO EAST STREET CLINIC RANK – EAST OF BOOM (KPC0084). OUTBOUND: FROM EAST STREET CLINIC RANK- EAST OFF BOOM (KPC0084) ROUTE VIA EAST, BOOM, PINE, KEATE, EDENDALE, MR7, D1128 TO TAFULENI TERMINUS – D1128 (KPV0062).
12.5	22068T22068T00053564 - 9. DEEPDALE TO PIETERMARITZBURG INBOUND FROM: DEEPDALE TO BERG STREET RANK NO9.5 – BELOW EAST (KPC0028). ROUTE: P124, MR7, MOSES MABHIDA (EDENDALE), LANGALIBALELE (LONGMARKET), RETIEF, HOSEN HAFEEJEE (BERG). OUTBOUND FROM: BERG STREET RANK NO.5 – BELOW EAST (KPC0028) TO DEEPDALE. ROUTE: HOSEN HAFEEJEE (BERG), MASUKWANA (EAST), PIETERMARITZ, PINE, MOSES MABHIDA(EDENDALE), MR7, P124. ALTERNATIVE ROUTINGS NONE RESTRICTION NONE SPECIAL CONDITIONS NONE DISPUTES AGAINST MAFUNZE, MPUMUZA, INADI, INCWADI TAXI ASSOCIATION NONE.



transport

Department:
Transport
Province of KwaZulu-Natal

GAZETTE

LGKZNG34-2022-NOV

REGION: ALL

12.6	<p>22068T22068T00053565 - 10. NCWADI TO PIETERMARITZBURG</p> <p>INBOUND FROM: NCWADI TO BERG STREET RANK NO.5 – BELOW EAST (KPC0028).</p> <p>ROUTE: P121, MR7, MOSES MABHIDA (EDENDALE), LANGALIBALELE (LONGMARKET), RETIEF, HOOSEN HAFEEJEE (BERG).</p> <p>OUTBOUND FROM: BERG STREET RANK NO.5 – BELOW EAST (KPC0028) TO NCWADI.</p> <p>ROUTE: HOOSEN HAFEEJEE (BERG), MASUKWANA (EAST), PIETERMARITZ, PINE, MOSES MABHIDA (EDENDALE), MR7, P121.</p> <p>DISPUTES AGAINST MAFUNZE, MPUMUZA, INADI, INCWADI TAXI ASSOCIATION NONE</p>
12.7	<p>22068T22068T00053566 - 11. QANDA TO PIETERMARITZBURG</p> <p>INBOUND FROM: QANDA TERMINUS – D1127 (KPV0065) TO EAST STREET CLINIC RANK – EAST OFF BOOM (KPC0084).</p> <p>ROUTE: D1127, MR7, MOSES MABHIDA (EDENDALE), LANGALIBALELE (LONGMARKET), RETIEF, HOOSEN HAFEEJEE (BERG), MASUKWANA (EAST).</p> <p>OUTBOUND FROM: EAST STREET CLINIC RANK – EAST OFF BOOM (KPC0084) TO QANDA TERMINUS – D1127 (KPV0065).</p> <p>ROUTE: MASUKWANA (EAST), BOOM, PINE, MOSES MABHIDA (EDENDALE) MR7, D1127.</p> <p>ALTERNATIVE ROUTINGS NONE RESTRICTION NONE SPECIAL CONDITIONS NONE DISPUTES AGAINST MAFUNZE, MPUMUZA, INADI, INCWADI TAXI ASSOCIATION NONE.</p>
12.8	<p>22068T22068T00053555 - 1. MAFUNZE TO PIETERMARITZBURG</p> <p>INBOUND. FROM: MAFUNZE ROUTE VIA D1123, D1124, MR 7, EDENDALE, LONGMARKET, RETIEF, BERG TO BERG STREET RANK NO. 5 – BELOW EAST (KPC0028).</p> <p>OUTBOUND. FROM BERG STREET RANK NO. 5 - BELOW EAST (KPC0028)" ROUTE VIA BERG, EAST, PIETERMARITZ, PINE, KEATE, EDENDALE, MR 7, D1124, D1123 TO MAFUNZE – D1123(KPV0036).</p>
12.9	<p>22068T22068T00053556 - 2. GIBSON GATE TO PIETERMARITZBURG</p> <p>INBOUND FROM: GIBSON GATE TERMINUS – SEVONTEIN PRISON (KPV0032).</p> <p>ROUTE: VIA UNNAMED ROAD, D1124, MR7, EDENDALE, LONGMARKET, RETIEF, BERG TO BERG STREET RANK NO.5 – BELOW EAST (KPC0028).</p> <p>OUTBOUND FROM: BERG STREET RANK, NO. 5 BELOW EAST (KPC0028).</p> <p>ROUTE VIA BERG, EAST, PIETERMARITZ, PINE, KEATE, EDENDALE, MR 7, D1124, UNNAMED ROAD TO GIBSON GATE TERMINUS – SEVONTEIN PRISON (KPV0032).</p>
12.10	<p>22068T22068T00053557 - 3. ZONDI STORE TO PIETERMARITZBURG .</p> <p>INBOUND FROM: MAFKATHINI – ZONDI STORE – D1122/P 402 (KPV0012).</p> <p>ROUTE VIA D1122, MR7, EDENDALE, LONGMARKET, RETIEF, BERG TO BERG STREET RANK NO.5 – BELOW EAST (KPC0028).</p> <p>OUTBOUND FROM:BERG STREET RANK NO.5 BELOW EAST (KPC0028).</p> <p>ROUTE VIA BERG, EAST, PIETERMARITZ, PINE, KEATE, EDENDALE, MR7, D112 TO MAFKATHINI – ZONDI STORE – D1122/P402 (KPV0012).</p>
12.11	<p>22068T22068T00053558 - 4. MASWAZINI TO PIETERMARITZBURG</p> <p>INBOUND FROM: MASWAZINI TERMINUS – D1139 (KPV0084).</p> <p>ROUTE VIA D1139, P402, MR7, EDENDALE, LONGMARKET, RETIEF, BERG TO BERG STREET RANK NO.5 – BELOW EAST (KPC0028).</p> <p>OUTBOUND FROM: BERG STREET RANK NO.5 BELOW EAST (KPC0028)</p> <p>"ROUTE VIA BERG, EAST, PIETERMARITZ, PINE, KEATE, EDENDALE, MR7, D1139 TO MASWAZINI TERMINUS – D1139 (KPV0084).</p>



transport

Department:
Transport
Province of KwaZulu-Natal

GAZETTE

LGKZNG34-2022-NOV

REGION: ALL

1)	Application Number: APP0147102	2)	Gazette Number: LGKZNG34-2022-NOV
3)	Applicant: C DLAMINI ID NO. 3304250188086 Association: MADADENI TAXI OWNERS ASSOCIATION	4)	Applicant Address: P O BOX 141509 MADADENI KWAZULU-NATAL 2951
5)	Existing Licence Holder: NOT APPLICABLE ID NO. NOT APPLICABLE	6)	Existing Licence Holder Address: NOT APPLICABLE
7)	Type of application: NEW OPERATING LICENCE	8)	Operating Licence Number: LGKZN0103000894
9)	Vehicle Type: MINIBUS	10)	1 X 15 (SEATED) + 0 (STANDING)
11)	Region: AMAJUBA		
12.1	2202BR2202BQ00057614 - MADADENI (KWABESTER) TO NEWCASTLE FROM KWABESTER (TURN OFF TO ISCOR), VIA HOSTEL, VIA EGESINI, RIGHT AT ROAD INTERSECTION, RIGHT AT ZENZELE T-JUNCTION (BETWEEN 4 AND 5), VIA WALL TO WALL SHOP, VIA SURGERY, VIA EZINCWADINI, VIA MAZIBUYE TESTING STATION, LEFT OF RIGHT VIA AMAJUBA COLLEGE, VIA MAGISTRATES OFFICE, VIA POLICE STATION, TURN RIGHT AT INGAGANE INTERSECTION AND ROBOT. AT KEYWAY MOORS PROCEED STRAIGHT VIA RAILWAY STATION, VIA KARBOCHEM, TURN LEFT OR ENTER N11 ROAD, TURN RIGHT AT ALLEN STREET, VIA ARBOR PARK, POLICE STATION/NEWCASTLE HIGH SCHOOL, TURN LEFT AT KIRKLAND STREET, TURN RIGHT AT VOORTREKKER STREET PROCEED ACROSS TERMINUS STREET ENTER APPROVED NEWCASTLE TAXI RANK. RETURN WITH SAME ROUTE TO MADADENI TOWNSHIP OR FROM BESTER STOP T-DISJUNCTION (ISCOR PTY LTD), TURN OFF, TURN LEFT AT EMATSHENI AMHLOPHE PROCEED STRAIGHT VIA OLD KZT DEPOT, VIA WORLD OF PRAISE CHURCH, TURN RIGHT AT T-JUNCTION, TURN LEFT AT ROBOT BEER WHOLESAL, ENTER ROAD BETWEEN SECTION 2 EAST AND SECTION 5 WEST, TURN RIGHT PROCEED ON ROAD, VIA SECTION 5, AMAJUBA COLLEGE, MAGISTRATES OFFICE AND POLICE STATION PROCEED TO INGAGANE T-JUNCTION, TURN RIGHT TO INGAGANE INTERSECTION, AT KEWWAY MOTORS (MATUKUSA) ROBOT PROCEED STRAIGHT VIA RAILWAY STATION KARBOCHEM, TURN LEFT ENTER ROAD 11 AND TURN RIGHT INTO ALLEN STREET TO NEWCASTLE. VIA ARBOR PARK TOWN HOUSES, PROCEED ON ALLEN STREET ENTER NEWCASTLE, TURN LEFT AT KIRKLAND STREET, TURN RIGHT AT VOORTREKKER STREET PROCEED ACROSS TERMINUS STREET ENTER APPROVED NEWCASTLE TAXI RANK. RETURN WITH SAME ROUTE TO MADADENI TOWNSHIP.		
12.2	2202BR2100F500057617 - MADADENI (KWANYEMBE) TO NEWCASTLE FROM N SECTION TAXI RANK KWANYEMBE, TURN RIGHT ENTER P SECTION ENTER ROAD FROM P1 STOP, VIA POST BOX, TURN LEFT AT STAFFORD CLINIC OR RIGHT, TURN RIGHT ENTER M SECTION, TURN RIGHT AT ROAD INTERSECTION VIA DEDANGIFUNDE HIGH SCHOOL, TURN LEFT MUZIKAYISE JUNIOR PRIMARY, TURN RIGHT ENTER L SECTION STRAIGHT TURN LEFT ON ROAD BETWEEN SECTION 7 AND SECTION 6 TO MADADENI BREWERY VIA VIRGINIA SUPERMARKET, VIA MADADENI LIGHT INDUSTRIES, VIA BINDA HARDWARE MOYOMUHL TAXI RANK AND COMMUNITY CENTRE. AT ROBOT TURN RIGHT ENTER MAIN ROAD P483 FROM NEWCASTLE TO OSIZWENI, BUFFALO FLATS AND UTRECHT TO NEWCASTLE AT INGAGANE ROBOT CROSS-OVER INGAGANE RIVER TURN LEFT AT KEYWAY MOTORS ROBOT INTO ASIPHOPHE ROAD ENTER ALBERT WESSELS ROAD, VIA LIGHT AND TEXTILE INDUSTRIES EMABHODINI TO NEWCASTLE VIA PROTECTION SERVICE TURN RIGHT ALLEN STREET PROCEED TURN LEFT AT KIRKLAND STREET, TURN RIGHT AT VOORTREKKER STREET PROCEED ACROSS TERMINUS STREET, ENTER APPROVED NEWCASTLE TAXI RANK. RETURN WITH SAME ROUTE TO MADADENI TOWNSHIP.		
12.3	2202BR2100F500057618 - MADADENI TO NEWCASTLE FROM R-SECTION TAXI RANK R826 HOUSE RIGHT, ENTER ROAD BETWEEN R-SECTION AND SECTION 6, TURN LEFT RASTA PAZZA SHOP, STRAIGHT, VIA ZENZELE SHOPPING COMPLEX, VIA MADADENI HOSPITAL, TURN RIGHT AT INTERSECTION, VIA CRIPPLE CENTRE AND VIA CIRCUIT OFFICE, VIA AMAJUBA TECHNOLOGY CENTRE, TURN LEFT ENTER SECTION 2, VIA AMAJUBA COLLEGE, VIA MAGISTRATES OFFICES AND MADADENI POLICE SERVICE, TURN LEFT AT INGAGANE INTERSECTION ROBOT ROAD 483, VIA MATUKUSA NEW SETTLEMENT, AT AMATUKUSA ROBOT, TURN RIGHT INTO ASIPHOPHE ROAD, PROCEED STRAIGHT ENTER ALBERT WESSELS ROAD, VIA EMABHODINI TEXTILE AND LIGHT INDUSTRIES. ALTERNATIVE ROUTE FROM EGESINI SECTION 7 R VIA KHULAKAHLE CRÈCHE, VIA MCEBOWOLWAZI PRIMARY SCHOOL, TURN RIGHT AT MCEBOWOLWAZI PRIMARY SCHOOL, TURN LEFT AT L POST OFFICE BOX, TURN LEFT AT HOUSE L597, TURN RIGHT AT MAZULU HIGH SCHOOL, TURN LEFT AT ZENZELE SUPERMARKET, VIA MADADENI HOSPITAL, TURN RIGHT AT ROAD INTERSECTION, VIA CRIPPLE CENTRE, VIA EDUCATION CIRCUIT OFFICE, VIA AMAJUBA TECHNOLOGY, TURN LEFT, ENTER SECTION 2 ROAD, VIA AMAJUBA COLLEGE, VIA MAGISTRATES OFFICE AND SAPS STATION, PROCEED STRAIGHT, VIA IKHWEZI STATION, TURN RIGHT AT ASIPHOPHE ROAD, ENTER ALBERT WESSELS ROAD, VIA AMABHODINI PROCEED STRAIGHT, VIA PROTECTION SERVICES, TURN RIGHT, ENTER ALLEN STREET, PROCEED STRAIGHT, TURN LEFT AT KIRKLAND STREET, TURN RIGHT AT VOORTREKKER STREET, PROCEED ACROSS TERMINAL STREET, ENTER NEWCASTLE APPROVED TAXI RANK AND RETURN WITH SAME ROUTE TO MADADENI SECTION.		
12.4	2202BR2100F500057619 - MADADENI (LISTER FARM) TO NEWCASTLE LISTER FARM/SIZANANI SCHOOL GRAVEL ROAD, VIA SIZAMOKUHL PRIMARY, VIA FAMILY PACK STORE, TURN RIGHT STRAIGHT, ACROSS THE THEKU RIVER/BUTHELEZI SHOP 1087, VIA HLONIPHANI REST ON THE RIGHT, ENTER P 1 SECTION (MTN ARIAL) BUHLEBOMSHADO SHOP, TURN LEFT AT MKHULUKHULU STORE, TURN RIGHT AT KUSAKUSA/SOMETHING XM SECTION, VIA EYAKHO COMPLEX GO STRAIGHT VIA EKUPHAKAMENI STORE, TURN LEFT AT LOKOTHWAYO BRICK BLOCKS, TURN RIGHT AT EKHAMDUZE LIQUOR STORE L SECTION, VIA MADODA BUTCHERY AND CAFÉ ENTERPRISE, TURN RIGHT AT MADADENI BREWERY VIA VIRGINIA SUPERMARKET, VIA MADADENI LIGHT TEXTILE INDUSTRIES, VIA BINDA BUILDING MATERIAL SUPPLY STORE, STRAIGHT MOYOMUHL TAXI RANK VIA COMMUNITY CENTRE. AT ROBOT TURN RIGHT ENTER MAIN ROAD FROM NEWCASTLE TO OSIZWENI UTRECHT- STRAIGHT ACROSS INGAGANE RIVER ROBOT TO THE NEXT ROBOT VIA KEYWAY MOTORS, RETURN RIGHT TO ALBERT WESSELS DRIVE OR STRAIGHT, VIA RAILWAY STATION KARBOCHEM OFF-RAMP, TURN LEFT ENTER N11 ABOUT 1 KILOMETER DRIVE TURN RIGHT INTO ALLEN STREET, VIA ARBOR PARK STRAIGHT INTO TOWN (ALLEN STREET) TURN LEFT AT KIRKLAND STREET, TURN RIGHT AND DRIVE ACROSS STREET ENTER APPROVED NEWCASTLE TAXI RANK.		
12.5	2100F52207J510057625 - NEWCASTLE (MADADENI 6) TO VRYHEID FROM NEWCASTLE TAXI RANK AND FROM MADADENI SECTION 6 TO VRYHEID FROM NEWCASTLE TAXI RANK IN NEWCASTLE PROCEED STRAIGHT ACROSS TERMINUS STREET, INTO VOORTREKKER STREET, TURN LEFT AT KIRKLAND STREET, TURN RIGHT AT ALLAN STREET (MAIN STREET) PROCEED STRAIGHT VIA ARBOR PARK SUBURBS, TURN LEFT ENTER N11 ROAD PROCEED STRAIGHT, TURN RIGHT INTO P483 PROCEED STRAIGHT TURN LEFT AT CAVERN ROBOT TO (PICK UP POINT) SECTION 6 RETURN THE SAME ROAD TO CAVERN ROBOT, TURN LEFT AT ROBOT, ENTER P483 ROAD, VIA OSIZWENI TO UTRECHT, TURN RIGHT AT UTRECHT ROAD INTERSECTION ENTER R34 ROAD PROCEED.		
12.6	2100F52202EN10057626 - NEWCASTLE TO ESTCOURT FROM NEWCASTLE APPROVED TAXI RANK, TURN RIGHT AT VOORTREKKER, TURN LEFT TO KIRKLAND STREET, TURN RIGHT ENTER ALLEN STREET, TURN RIGHT TO N11, TURN LEFT TO HELPMCKKAR, TURN TO PETERS ROAD, TURN RIGHT TO COLENSE ROAD, TURN LEFT TO R103, ENTER ALEXANDRA ROAD, TURN RIGHT TO HARDING STREET ENTER APPROVED ESTCOURT TAXI RANK. RETURN WITH THE SAME ROUTE TO NEWCASTLE.		
12.7	2100F52100BF10057627 - NEWCASTLE TO LADYSMITH. FROM NEWCASTLE APPROVED TAXI RANK PROCEED ACROSS TERMINUS STREET ENTER VOORTREKKER STREET TURN LEFT AT KIRKLAND STREET, TURN RIGHT ENTER ALLEN STREET, TURN RIGHT TO N11 JOIN CRAWCHAW STREET, TURN LEFT ENTER LADYSMITH APPROVED TAXI RANK RETURN WITH THE SAME ROUTE TO NEWCASTLE.		
12.8	2100F522068T10057628 - NEWCASTLE TO PITERMARITZBURG. FROM NEWCASTLE APPROVED TAXI RANK PROCEED ACROSS TERMINUS STREET, ENTER VOORTREKKER STREET, TURN LEFT TO KIRKLAND STREET, TURN RIGHT ENTER ALLEN STREET, TURN LEFT TO N11, TURN LEFT TO HELPMCKKAR ROAD, TURN RIGHT TO PETERS ROAD THROUGH INDUSTRIAL, TURN RIGHT TO COLENSE ROAD, TURN RIGHT TON3, TURN LEFT TO CHURCH STREET, TURN LEFT TO EAST STREET ENTER PIETERMARITZBURG APPROVED TAXI RANK. RETURN WITH THE SAME ROUTE TO NEWCASTLE.		



transport

Department:
Transport
Province of KwaZulu-Natal

GAZETTE

LGKZNG34-2022-NOV

REGION: ALL

12.9	2100F52206LS10057629 - NEWCASTLE TO DURBAN FROM NEWCASTLE APPROVED TAXI RANK, PROCEED ACROSS TERMINUS STREET, TURN RIGHT AT VOORTREKKER STREET, TURN LEFT INTO KIRKLAND STREET, TURN RIGHT ENTER ALLEN STREET PROCEED STRAIGHT, TURN RIGHT TO N11, TURN LEFT TO HELPMCKAR, TURN RIGHT TO PETERS ROAD, TURN RIGHT TO COLENSO ROAD, TURN LEFT TO R103, TURN LEFT TO N3, TURN LEFT TO ALICE STREET, TURN LEFT TO ALBERT ROAD, TURN RIGHT TO MNGENI ROAD ENTER APPROVED DURBAN TAXI RANK CORNER OF UMNGENI ROAD AND OSBORN ROAD. RETURN WITH THE SAME ROUTE TO NEWCASTLE.
12.10	2202BR2202BR00057631 - MADADENI TO ALL SECTIONS FROM MADADENI SHOPRITE SHOPPING CENTRE TO ALL SECTIONS WITHIN MADADENI TOWNSHIP. PICK AND DROP TO AND FROM AND TURN TO MADADENI SHOPRITE SHOPPING CENTRE.
12.11	2202BQ2100F500057632 - NEWCASTLE TAXI RANK TO NEWCASTLE TOWNLANDS FROM TAXI RANK INTO TERMINUS STREET TURN LEFT AT VOORTREKKER STREET TURN LEFT INTO KIRKLAND STREET, TURN LEFT INTO ALLEN STREET, PROCEED STRAIGHT TURN RIGHT AT DRAKENSBURG DRIVE PROCEED STRAIGHT, VIA MONTE VISTA, TURN LEFT INTO AQUAMARINE DRIVE, TURN RIGHT INTO AMETHYST ROAD PROCEED STRAIGHT TURN RIGHT AT DRAKENSBURG DRIVE, TURN LEFT INTO VICTORIA ROAD PROCEED STRAIGHT VIA AMAJUBA LODGE, CHECKERS SHOPPING CENTRE, TURN RIGHT AT ROBOT INTO ALLEN STREET PICK AND DROP TO AND FROM. RETURN WITH SAME ROUTE TO NEWCASTLE TAXI RANK.
12.12	2100F521005B10057640 - NEWCASTLE TO EMPANGENI. FROM MADADENI SECTION 6 AND NEWCASTLE TAXI RANK. FROM NEWCASTLE TAXI RANK PROCEED ACROSS TERMINUS STREET INTO VOORTREKKER STREET, TURN LEFT AT KIRKLAND STREET, TURN RIGHT AT ALLEN STREET PROCEED STRAIGHT VIA ARBOR PARK SUBURB, TURN LEFT INTO N11 ROAD PROCEED STRAIGHT TURN RIGHT TO P483 ROAD VIA BLAAUBOSCH OSIZWENI TO UTRECHT, TURN RIGHT AT UTRECHT ROAD INTERSECTION ENTER R34 ROAD PROCEED STRAIGHT TURN LEFT AT BLOODRIVER ENTER R33 ROAD AND R34 PROCEED STRAIGHT VIA STILWATER BP GARAGE ON ROAD TO VRYHEID, TURN RIGHT AT CROSS ROADS BEFORE ENTERING VRYHEID PROCEED ON R34 ROAD VIA VRYHEID PROCEED STRAIGHT VIA MELMOTH, TURN LEFT AT ENKWALINI NDUNDULU AREA PROCEED STRAIGHT ON R34 ENTER EMPANGENI MAIN ROAD TURN RIGHT AT BOXER SHOPPING CENTER ENTER ?A? TAXI RANK EMPANGENI, RETURN SAME ROUTE TO MADADENI SECTION 6 NEWCASTLE.
12.13	2100F571005R10057656 - NEWCASTLE TO FRANKFORT FROM NEWCASTLE TAXI RANK EXIT WITH VOORTREKKER STREET AND TURN LEFT TO 34 KIRKLAND STREET AND TURN LEFT TO 31 ALLEN STREET AND TURN LEFT TO ROAD R34 TURN RIGHT TO R103 AND TURN LEFT TO R34 ENTER WITH BACK STREET FRANKFORT WITH RIGHT AND TURN RIGHT NAMAHAADI STREET ENTER INTO APPROVED TAXI RANK IN FRANKFORT AND RETURN USING THE SAME ROUTE.
12.14	2100F52202BQ00057662 - NEWCASTLE TO NORMANDEEN FROM NEWCASTLE TAXI RANK EXIT WITH TERMINUS STREET TURN LEFT WITH SUTHERLAND STREET TURN RIGHT WITH SCOTT STREET TO LENNOXTON WITH ROAD P39 TO NORMANDIEN PICK AND DROP RETURNING USING SAME ROUTE.
12.15	2202BQ2207B500057663 - NEWCASTLE TO UTRECHT FROM NEWCASTLE TAXI RANK WITH VOORTREKKER STREET TURN LEFT TO 34 KIRKLAND STREET AND TURN LEFT TO 31 ALLEN STREET AND TURN LEFT TO JOIN N11 ROAD TURN RIGHT TO UTRECHT ROAD AND TURN LEFT TO UTRECHT INTO APPROVED TAXI RANK AND RETURN BACK USING THE SAME ROUTE.
12.16	2202BR2100F500057612 - MADADENI (LIBRARY) TO NEWCASTLE FROM MADADENI LIBRARY AND COMMUNITY HALL, TURN LEFT INTO BEER WHOLESALE, TURN RIGHT AT ROBOT, AND PROCEED TO AMAJUBA COLLEGE, MAGISTRATE OFFICE, OR FROM MADADENI LIBRARY, TURN RIGHT TO ROAD INTERSECTION BETWEEN SECTION 2 AND 3, TURN LEFT TO KWASBALI TAVERN (BETWEEN 2 AND 3), TURN LEFT METHODIST CHURCH, PROCEED TO SECTION 1 CLINIC, KHUZANI SHOPPING CENTRE, PROCEED STRAIGHT TO BP GARAGE, AMAJUBA DISTRICT MUNICIPALITY OFFICE, IKHWEZI SECTION/POLICE STATION, TURN RIGHT AT ROBOT, TURN RIGHT TO INGAGANE ROAD INTERSECTION. TURN RIGHT AT THE ROBOT CROSSING INGAGANE RIVER TO MATUKUSA NEW TOWNSHIP AT KEYWAY MOTORS (MATUKUSA) ROBOT PROCEED STRAIGHT TO RAILWAY STATION KARBOCHEM. TURN LEFT ENTER ROAD N11 AND RIGHT INTO ALLEN STREET TO NEWCASTLE INTO ARBOR PARK TOWN HOUSES, PROCEED ON ALLEN STREET ENTER NEWCASTLE. TURN LEFT AT KIRKLAND STREET, TURN RIGHT AT VOORTREKKER STREET PROCEED ACROSS TERMINUS STREET ENTER APPROVED NEWCASTLE TAXI RANK. RETURN WITH THE SAME ROUTE TO MADADENI TOWNSHIP
12.17	2202BR2100F500057613 - MADADENI (HIGH SCHOOL) TO NEWCASTLE FROM MADADENI HIGH SCHOOL, TURN RIGHT AT EMATSHENI AMHLOPHE TO ENYOKENI SECTION 3, TURN LEFT VODACOM CONTAINERS TO BHEKUKUPHIWA RESTAURANT, LEFT AT EHASHINI STOP TO ST JOHN CHURCH, TURN RIGHT TOWARDS SHOPRITE CENTRE, RIGHT AT CLINIC NO.7, TO KWASBALI TAVERN, TURN LEFT AT METHODIST CHURCH, TO CLINIC NO.1 AT SECTION 1 TO SECTION1, TURN LEFT AT BP GARAGE, TO AMAJUBA MUNICIPALITY OFFICE, INTO IKHWEZI SECTION, TO MADADENI POLICE STATION, TURN RIGHT AT ROBOT, RIGHT AT INGAGANE INTERSECTION ROBOT, ENTER ROAD 0483 FROM UTRECHT, OSIZWENI TO NEWCASTLE, TURN RIGHT AT KEYWAY MOTORS TO EMABHODI, PROTECTION SERVICE TURN ENTER RIGHT ALLEN STREET AT KEYWAY MOTORS PROCEED STRAIGHT, INTO RAILWAY STATION, KARBOCHEM OFF-RAMP TURN LEFT ENTER N11, TURN RIGHT AT ALLEN STREET TO NEWCASTLE, PROCEED ON ALLEN STREET, TURN LEFT AT KIRKLAND STREET, TURN LEFT AT VOORTREKKER STREET, PROCEED ACROSS TERMINUS STREET ENTER APPROVED NEWCASTLE TAXI RANK. RETURN WITH SAME ROUTE TO MADADENI TOWNSHIP ALTERNATE ROUTE STARTING POINT SAME AS ABOVE BUT AT KEYWAY MOTORS PROCEED STRAIGHT, TO RAILWAY STATION, TO KARBOCHEM OFF-RAMP, TURN LEFT ENTER N11, TURN RIGHT AT ALLEN STREET TO NEWCASTLE, PROCEED STRAIGHT INTO ARBOR PARK SUBURBS PROCEED ALONG TERMINUS STREET ENTER NEWCASTLE APPROVED TAXI RANK. RETURN SAME ROUTE TO MADADENI TOWNSHIP.
12.18	2202BR2100F500057615 - MADADENI TO NEWCASTLE (TEXTILE INDUSTRY) FROM ZENZELE SHOPPING CENTRE, TURN RIGHT AT MADADENI HOSPITAL, TURN LEFT AT THOKOZA SHOPPING CENTRE, TURN RIGHT AT SCHOOL FOR DEAF, TURN LEFT CLINIC NO.5, SECTION5, VIA NTOBEKO L. P. SCHOOL, TURN LEFT OR RIGHT AMAJUBA COLLEGE, VIA MAGISTRATE OFFICE, VIA POLICE STATION, TURN RIGHT TO INGAGANE INTERSECTION, TURN RIGHT AT THE ROBOT CROSSING INGAGANE RIVER, VIA MATUKUSA NEW TOWNSHIP. AT KEWAY MOTORS (MATUKUSA) ROBOT TURN RIGHT AT INTERSECTION BETWEEN 5 AND 2 TOWARDS BEER WHOLESALE, TURN LEFT AT ROBOT, PROCEED. TURN LEFT AT CLINIC 3 SECTION 3 VIA KWASBALI TAVERN, TURN LEFT AT METHODIST, VIA SECTION 1, VIA AMAJUBA DISTRICT OFFICE, VIA KHUZANI SHOPPING CENTER, LEFT AT BP GARAGE, VIA MAGISTRATE VIA AMAJUBA DISTRICT, VIA IKHWEZI SECTION, TURN RIGHT AT MADADENI POLICE STATION ROBOT, PROCEED STRAIGHT TURN RIGHT INTO P483 ROAD TO MATUKUSA NEW SETTLEMENT (PICK AND DROP) PROCEED STRAIGHT, TURN AT KEWAY MOTORS INTO ASIPHEPHE ROAD PROCEED STRAIGHT ENTER ALBERT WESSELS DRIVE TO NEWCASTLE TEXTILE INDUSTRIES OFFLOAD AND LOAD ALL AROUND TEXTILE INDUSTRIES OR RETURN WITH SAME ROUTE TO MADADENI APPROVED TAXI RANK. PROCEED TURN LEFT AT CLINIC 3 SECTION 3 VIA KWASBALI TAVERN, LEFT AT METHODIST, VIA SECTION 1, VIA AMAJUBA DISTRICT OFFICE, VIA KHUZANI SHOPPING CENTER, LEFT AT BP GARAGE VIA MAGISTRATES OFFICE VIA AMAJUBA DISTRICT VIA IKHWEZI SECTION, RIGHT AT MADADENI POLICE STATION ROBOT, PROCEED TO NEWCASTLE OR RETURN WITH SAME ROUTE TO APPROVED CHECKERS TAXI RANK.
12.19	2202BR2100F500057616 - MADADENI (KWAMSIMANGO) TO NEWCASTLE FROM BREWERY (SORGHUM BEER) TOWN MILES TAVERN (KWAMSIMANGO) TO NEWCASTLE TURN RIGHT ACROSS ROAD MOYOMUHLE TAXI RANK, TURN RIGHT AT KWADLAMINI CORNER HOUSE BETWEEN HOSPITAL AND SECTION 6, PROCEED STRAIGHT, TURN LEFT ZENZELE SHOPPING CENTER AT SECTION 5, PROCEED BETWEEN SECTION5 AND MADADENI HOSPITAL. TURN RIGHT AT ROAD INTERSECTION SHORT HOMES, VIA CRIPPLE CENTRE VIA EDUCATION (OFFICE CIRCUIT OFFICE) ROAD BETWEEN SECTION 5 OPENING VELD, VIA AMAJUBA TECHNOLOGY CENTRE, LEFT ENTER ROAD FROM OLD KZT DEPOT, BEER WHOLESALE, VIA AMAJUBA COLLEGE, VIA MAGISTRATE OFFICE PROCEED STRAIGHT TO INGAGANE RIVER, VIA MATUKUSA NEW TOWNSHIP. AT KEWAY MOTORS (MATUKUSA) ROBOT PROCEED STRAIGHT VIA RAILWAY STATION, KARBOCHEM, TURN LEFT ENTER ROAD N11 AND RETURN RIGHT INTO ALLEN STREET TO NEWCASTLE, VIA ARBOR PARK TOWN HOUSES, PROCEED ON ALLEN STREET ENTER NEWCASTLE, TURN LEFT AT KIRKLAND STREET, TURN RIGHT AT VOORTREKKER STREET, PROCEED ACROSS TERMINUS ENTER APPROVED NEWCASTLE TAXI RANK. RETURN WITH SAME ROUTE TO MADADENI TOWNSHIP.



transport

Department:
Transport
Province of KwaZulu-Natal

GAZETTE

LGKZNG34-2022-NOV

REGION: ALL

12.20	2202BR2202BR00057620 - MADADENI (JOBSTOWN / EMASONDEZA) TO MADADENI
	<p>FROM KWADANISA STOP JOBSTOWN, TURN RIGHT ON ROAD D1335, VIA ZUKA TRUST FARM, TURN LEFT JOBSTOWN SCHOOL AND ISIKHALISEZWE S. PRIMARY SCHOOL, PROCEED ACROSS THEKU RIVIA MASKRAAL PROCEED STRAIGHT, ENTER SECTION MADADENI, TURN RIGHT AT ISCOR HOSTEL, VIA ISCOR HOSTEL (INGQAYI HOSTEL) PROCEED STRAIGHT TURN LEFT AT EMATSHENI AMHLOPHE, TURN RIGHT AT CORNER HOUSE KWAMDLALOSE PROCEED STRAIGHT TURN LEFT SHOPRITE CHECKERS ENTER CHECKERS APPROVED TAXI RANK OFF-LOAD AND RETURN WITH SAME ROUTE TO MASONDEZA. ALTERNATIVE ROUTE FROM KWAMDLALOSE CORNER HOUSE PROCEED STRAIGHT VIA CHECKERS SHOPPING CENTER, VIA SECTION 3 CLINIC, TURN RIGHT AT ROAD INTERSECTION PROCEED STRAIGHT VIA KWASIBALI TURN LEFT AT METHODIST CHURCH PROCEED STRAIGHT VIA SECTION 1 TAXI RANK VIA EKHUZANI, VIA EMBONGOLWENI, VIA BP GARAGE, VIA IKHWEZI SECTION, VIA MADADENI POLICE STATION AT THE ROBOT TURN LEFT PROCEED STRAIGHT ENTER MAGISTRATE AND WELFARE OFFICE PARKING AND LOAD / OFFLOAD. RETURN THE SAME ROUTE TO MADADENI CHECKERS.</p>
12.21	2202BR2202BR00057621 - MADADENI TO MADADENI (SIBHASHA KILBARCHAN)
	<p>FROM NEWCASTLE TAXI RANK, TURN LEFT INTO TERMINUS STREET, TURN RIGHT AT VOORTREKKER STREET, TURN LEFT AT KIRKLAND STREET, AND TURN RIGHT AT ALLEN STREET.</p> <p>ALTERNATIVE.</p> <p>FROM NEWCASTLE TAXI RANK, TURN RIGHT AT TERMINUS STREET, TURN LEFT AT SUTHERLAND STREET, TURN LEFT AT HOSPITAL VIA PROVINCIAL HOSPITAL NEWCASTLE PRISON TURN RIGHT INTO ALLEN STREET, PROCEED TURN RIGHT INTO N11 LADYSMITH ROAD, TURN RIGHT TO INDIAN VILLAGE RETURN SAME ROUTE ACROSS N11, LEFT INTO KILBARCHEN VILLAGE, TURN LEFT AT 4TH AVENUE RETURN SAME ROUTE TURN LEFT INTO INGAGANE ROAD, TURN LEFT TO KILBARCHEN GOLF CLUB RETURN SAME ROUTE TURN LEFT, AT BUTHELEZI STREET VIA OLD POWERSTATION, PROCEED STRAIGHT INTO INGAGANE TOWNSHIP TURN LEFT INTO INGAGANE CLUB INTO 3RD AVENUE AT INGAGANE TOWNSHIP OFFICE RETURN WITH SAME ROUTE TO MADADENI.</p> <p>ALTERNATIVE.</p> <p>ROUTE FROM NEWCASTLE TAXI RANK PROCEED ACROSS TERMINUS STREET, TURN LEFT AT VOORTREKKER STREET, TURN RIGHT AT KIRKLAND STREET, PROCEED STRAIGHT TURN LEFT AT SUTHERLAND STREET VIA PICK N PAY SHOPPING CENTER VIA TECHNIKON SA. TURN LEFT AT HOSPITAL STREET PROCEED STRAIGHT TURN RIGHT ALLEN STREET VIA ARBOR PARK SUBURB, TURN LEFT ENTER N11 TURN RIGHT INTO P483 ROAD TO MADADENI, OSIZWENI AND UTRECHT, TURN RIGHT KARBOCHEM VIA KARBOCHEM PROCEED STRAIGHT VIA ROY POINT CEMETERY, PROCEED STRAIGHT ENTER VEZIBUHLE SETTLEMENT (KNOWN AS EMPONGPONGWENI) RETURN WITH THE SAME ROUTE TO NEWCASTLE APPROVED TAXI RANK. ALTERNATIVE TO ROUTE 11 TURN RIGHT TO BALLANGEIGCH AND RETURN AND TURN LEFT TO VEZIBUHLE.</p>
12.22	2202BR2202BS00057622 - MADADENI TO OSIZWENI
	<p>FROM MADADENI TO OSIZWENI TOWNSHIP FROM MAGISTRATE OFFICE, MADADENI TOWNSHIP, TURN LEFT ENTER ROAD BETWEEN SECTION 2 AND MUNICIPALITY OFFICES. TURN RIGHT AT BP GARAGE PROCEED STRAIGHT VIA IMBONGOLWENI CHURCH, VIA KHUZANI SHOPPING CENTRE VIA METHODIST CHURCH. SECTIONS 1 PROCEED STRAIGHT AT FOUR WAY STOP ON ROAD BETWEEN RIVERSIDE HOUSES AND SECTION 3 TURN RIGHT AT KWAMABOYA, VIA EHASHINI STOP. VIA ST HOHN CHURCH, TURN RIGHT AT CHECKERS SHOPPING CENTER VIA CLINIC SECTION 3, TURN LEFT AT CLINIC, AND PROCEED VIA MADADENI LIBRARY, VIA BEER WHOLESALE DEPORT, VIA MAZIBUYE TESTING STATION. PROCEED STRAIGHT, AT ZENZELE SHOPPING CENTER, TURN RIGHT AND TURN LEFT VIA MADADENI HOSPITAL ROAD BETWEEN SECTION 6 AND MADADENI HOSPITAL, TURN LEFT AT AMAZULU HIGH SCHOOL, TURN RIGHT AT ROAD INTERSECTION (ROAD BETWEEN SECTION 6 AND SECTION 7), VIA MADODA SHOPPING ENTERPRISE, TURN RIGHT AT MADADENI BREWERY VIA MOYOMUHLE TAXI RANK, TURN LEFT AT THE ROBOT ENTER ROAD TO OSIZWENI AND UTRECHT VIA NINE MILE STOP, VIA BLAUBOSCH AREA, TURN RIGHT AT EMPANGENI, TURN LEFT ENTER OSIZWENI TOWNSHIP (SOUTH), PROCEED STRAIGHT VIA QHUBIMFUNDU S. P. SCHOOL AND VIA XOLANI HIGH SCHOOL. TURN RIGHT AT KWAMASHU STOP. TURN LEFT AT MPHAZIMA RESTAURANT AND HLANGANANI SHOPPING CENTRE, PROCEED STRAIGHT, TURN RIGHT AT ROAD INTERSECTION VIA OSIZWENI BUSINESS ARE, VIA POST OFFICE (OSIZWENI) AND S.A.P.S. STATION, TURN LEFT PROCEED STRAIGHT TO TOP TANK, TURN LEFT KWAMBHOKO (SAND SUPPLY DEPORT) VIA LONG HOMES HOUSING, TURN RIGHT AT MATSHEKETSHENI SECTION, VIA KWA BOB SHOPPING CENTRE, AND MASKOPHASINI, TURN LEFT AT DEPOT. ON THE THIRD ROAD FROM KHUZANI SHOPPING CENTRE, TURN RIGHT VIA KWAMAKHANYA SHOPPING CENTER, TURN RIGHT AT KWA VILAKAZI CORNER HOUSE, VIA 5 STAR CENTRE AND FIRE STATION OSIZWENI, AND TURN RIGHT AT T.V. LIQUOR STORE. PROCEED STRAIGHT VIA KAKALASPAN AREA (RURAL AREA) VIA MILLENNIUM CASH STORE. EMPOMPINI RETURN SAME ROUTE TO MADADENI TOWNSHIP.</p>
12.23	2100F52202BQ00057623 - NEWCASTLE TO NEWCASTLE (IMPONDO/BAHLOKAZI)
	<p>FROM NEWCASTLE APPROVED TAXI RANK, TURN RIGHT AT TERMINUS STREET, TURN LEFT AT GURTERLAND STREET, TURN RIGHT AT SCOTTS STREET, VIA PICK N PAY SHOPPING CENTRE, PROCEED STRAIGHT VIA CAPRICORNA HOTEL, ENTER BOUNDARY STREET AT LENOXTON TOWNSHIP, PROCEED VIA CALTEX GARAGE (PETROL), VIA RICHVIEW CIVIC HALL, VIA BABS SCRAP YARD, VIA NCANDU COMBINED SCHOOL, TURN LEFT AT CHEMPSFORD ROAD, VIA FARMERS ASSOCIATION AUCTION SALE, TURN RIGHT TO ROAD D502 TO EKUSENI YOUTH DEVELOPMENT CENTRE, ENTER CHEMPSFORD ROAD, PROCEED STRAIGHT. AT CHEMPSFORD DAM, TURN RIGHT INTO ROAD R621 TO BAHLOKAZI HIGH SCHOOL. RETURN WITH THE SAME ROAD R621 FROM HAIGH SCHOOL VIA CHEMPSFORD WATER WORKS. RETURN WITH THE SAME ROUTE FROM GIJIMA SCHOOL R621, TURN RIGHT AT CHEMPSFORD DAM. RETURN WITH THE SAME ROUTE TO NEWCASTLE APPROVED TAXI RANK.</p>
12.24	2202BR2100F500057624 - MADADENI TO NEWCASTLE
	<p>FROM P1 SECTION 7(P) PROCEED STRAIGHT TO KWAMAKHULUKHULU SUPERMARKET, TURN LEFT AT THE CORNER PROCEED STRAIGHT, TURN RIGHT ENGULUBENI OR KUSAKUSA ENTER M-SECTION 7, VIA EYAKHO SHOPPING COMPLEX PROCEED STRAIGHT VIA EKHAMDUZE STORE, TURN LEFT AT LOKOTHWAYO BRICK & TILE SUPPLY, TURN RIGHT AT EKHAMDUZELIQUOR STORE ENTER L SECTION PROCEED, STRAIGHT TURN RIGHT, AT INTERSECTION, ENTER ROAD BETWEEN SECTION 7 (LO AND SECTION 6, TURN LEFT PROCEED STRAIGHT, VIA AMAZULU HIGH SCHOOL, TURN LEFT AT EYETHU MOTORS SPARES. PROCEED STRAIGHT ON ROAD BETWEEN MADADENI HOSPITAL AND SECTION 6, TURN LEFT AT ZENZELE SHOPPING CENTRE ENTER ROAD BETWEEN SECTION 5 MADADENI HOSPITAL, PROCEED STRAIGHT TURN RIGHT ENTER ROAD SECTION 5 AND OPEN VELD, VIA CRIPPLE CENTRE, VIA CIRCUIT OFFICE, VIA AMAJUBA TECHNOLOGY CENTRE PROCEED STRAIGHT TURN LEFT, VIA AMAJUBA COLLEGE, VIA MAGISTRATES OFFICE, VIA MADADENI POLICE STATION PROCEED STRAIGHT ACROSS ROBOT, TURN RIGHT ON P483 ROAD, TO NEWCASTLE, VIA MATUKUSA NEW SETTLEMENT, TURN RIGHT KEYWAY ROBOT ENTER ASIPHEPHE ROAD PROCEED STRAIGHT ENTER ALBERT WESSELS DRIVE, VIA EMABHODINI PROCEED STRAIGHT VIA ENGINE GARAGE, PROCEED STRAIGHT ACROSS 4 WAY STOP TURN RIGHT AT ROBOT INTO FARADAY STREET, VIA KADBRO VEHICLE TESTING ENTER HARDWICK STREET, TURN OR PROCEED STRAIGHT, VIA VLAM CRESCENT TURN RIGHT AT HARDWICK STREET PROCEED STRAIGHT, TURN LEFT KINGS HOTEL ENTER HARDING STREET PROCEED STRAIGHT, TURN LEFT. ALLEN STREET PROCEED STRAIGHT, TURN LEFT AT KIRKLAND STREET, TURN RIGHT AT VOORTREKKER STREET PROCEED STRAIGHT TERMINUS ENTER APPROVED NEWCASTLE TAXI RANK. RETURN SAME ROUTE TO P1 SECTION 7.</p>
12.25	2100F52207010057635 - NEWCASTLE TO MONDLO
	<p>FROM APPROVED TAXI RANK IN NEWCASTLE PROCEED STRAIGHT ACROSS TERMINUS STREET INTO VOORTREKKER STREET, TURN LEFT AT KIRKLAND STREET, TURN RIGHT AT ALLEN STREET PROCEED STRAIGHT, VIA ARBOR PARK SUBURB. TURN LEFT ENTER N11 ROAD, TURN RIGHT INTO P483 ROAD VIA OSIZWENI TO UTRECHT, TURN RIGHT AT UTRECHT ROAD INTERSECTION ENTER ROAD R34 ROAD. PROCEED STRAIGHT AT BLOOD RIVER PROCEED STRAIGHT ACROSS R33 ROAD ENTER P54 ROAD TO NQUTHU, TURN LEFT AT KWAGRACE SHOPPING CENTRE PROCEED STRAIGHT ON THAT ROAD ENTER MONDLO. TURN LEFT TO MONDLO TAXI RANK. RETURN SAME ROUTE TO NEWCASTLE.</p>
12.26	2100F52207GY10057636 - NEWCASTLE TO NQUTHU
	<p>FROM APPROVES TAXI RANK IN NEWCASTLE PROCEED STRAIGHT ACROSS TERMINUS STREET INTO VOORTREKKER STREET, TURN LEFT AT KIRKLAND STREET, TURN RIGHT AT ALLEN STREET PROCEED STRAIGHT, VIA ARBOR PARK SUBURB, TURN LEFT ENTER N11 ROAD THEN TURN RIGHT INTO P483 ROAD VIA OSIZWENI ROAD TO UTRECHT, TURN RIGHT AT UTRECHT ROAD INTERSECTION ENTER R34 ROAD. PROCEED STRAIGHT AT BLOOD RIVER CROSSROAD PROCEED ACROSS R33 ROAD ENTER P54 ROAD TO NQUTHU APPROVED TAXI RANK DESTINATION, RETURN SAME ROUTE TO NEWCASTLE.</p>



transport

Department:
Transport
Province of KwaZulu-Natal

GAZETTE

LGKZNG34-2022-NOV

REGION: ALL

12.27	2202BQ2207J810057637 - NEWCASTLE TO PAULPIETERSBURG FROM NEWCASTLE TAXI RANK, PROCEED STRAIGHT ACROSS TERMINUS STREET INTO VOORTREKKER STREET PROCEED STRAIGHT, TURN LEFT AT KIRKLAND STREET, TURN RIGHT AT ALLEN STREET PROCEED STRAIGHT VIA ARBOR PARK SUBURB, TURN LEFT ENTER N11 ROAD PROCEED STRAIGHT, TURN RIGHT INTO P483 VIA OSIZWENI TO UTRECHT, TURN RIGHT AT UTRECHT ROAD INTERSECTION ENTER R34 ROAD PROCEED STRAIGHT, TURN LEFT AT BLOOD RIVER ENTER R33 ROAD AND R34 PROCEED STRAIGHT TO VRYHEID, TURN LEFT AT STILWATER BP GARAGE PROCEED STRAIGHT ENTER R33 ROAD TO PAULPIETERSBURG TURN RIGHT AT KRUGER STREET PROCEED STRAIGHT ENTER PAULPIETERSBURG TAXI RANK. RETURN SAME ROUTE TO NEWCASTLE.
12.28	2202BR2202BR00057667 - CHARTER SERVICE FROM MADADENI TAXI OWNERS RANK TO POINT WITHIN THE PROVINCE OF KZN ONLY. NO PICKING UP OR SETTING DOWN OF PASSENGERS EN ROUTE.
12.29	2202BQ2100HB10057641 - NEWCASTLE TO PONGOLA FROM NEWCASTLE TAXI RANK PROCEED STRAIGHT ACROSS TERMINUS STREET TURN LEFT AT KIRKLAND STREET TURN RIGHT AT ALLEN STREET (MAIN STREET) PROCEED STRAIGHT TO ARBOR PARK SUBURB TURN LEFT ENTER N11 ROAD, PROCEED STRAIGHT TURN RIGHT INTO R483 TO OSIZWENI, UTRECHT TURN RIGHT AT UTRECHT ROAD INTERSECTION ENTER R34 ROAD PROCEED STRAIGHT TURN LEFT AT BLOODRIVER ROAD INTERSECTION ENTER R33 AND R34 PROCEED STRAIGHT TO STILWATER BP GARAGE TURN RIGHT AT CROSS ROAD BEFORE REACHING VRYHEID, PROCEED ON R34 TO BHEKZULU TOWNSHIP ENTER R69 ROAD TO LOUWSBURG TURN LEFT AT ROAD INTERSECTION ENTER R66 ROAD TO MAGUDU, TURN LEFT ENTER N2 ROAD PROCEED STRAIGHT ENTER PONGOLA TAXI RANK RETURN SAME ROUTE TO NEWCASTLE.
12.30	2202BQ2202BQ00057642 - NEWCASTLE TO DANNHAUSER FROM NEWCASTLE TAXI RANK ENTER TERMINUS STREET, TURN LEFT AT VOORTREKKER STREET TURN LEFT KIRKLAND STREET, TURN RIGHT INTO ALLEN STREET PROCEED STRAIGHT TO ARBOR PARK SUBURB, TURN RIGHT INTO N11 ROAD PROCEED STRAIGHT TO BALLENGICH TURN LEFT INTO R621 ROAD TO SKOBARIN SETTLEMENT PROCEED STRAIGHT TURN RIGHT ENTER DANNHAUSER TOWN TURN LEFT TO DANNHAUSER APPROVED TAXI RANK, RETURN WITH SAME ROUTE TO NEWCASTLE.
12.31	2202BR2100F500057611 - MADADENI TO NEWCASTLE FROM KWAHOFINA ECANAN SECTION NEW SETTLEMENT HOUSING AND THE RIVERSIDE PROCEED STRAIGHT ON ROAD BETWEEN SECTION 3 AND RIVERSIDE HOUSING AT FOUR WAY STOP PROCEED STRAIGHT VIA METHODIST CHURCH VIA SECTION 1 CLINIC AND TAXI RANK, TURN RIGHT AT SECTION 1 RANK PROCEED STRAIGHT, TURN LEFT AT KWAMAVUSO CORNER HOUSE PROCEED STRAIGHT, TURN LEFT AT LUTHERAN CHURCH PROCEED STRAIGHT, TURN RIGHT EMBONGOLWENI CHURCH, VIA BP GARAGE, VIA AMAJUBA DISTRICT OFFICE IKHWEZI SECTION AND VIA SAPS STATION MADADENI AT ROBOT, TURN RIGHT TO INGAGANE INTERSECTION, TURN RIGHT AT THE ROBOT CROSSING INGAGANE RIVER VIA RAILWAY STATION MATUKUSA NEW TOWNSHIP AT KEYWAY MOTORS (MATUKUSA) ROBOT PROCEED STRAIGHT VIA RAILWAY STATION KARBOCHEM, TURN LEFT ENTER ROAD N11 AND TURN RIGHT INTO ALLEN STREET TO NEWCASTLE, VIA ARBOR PARK TOWN HOUSES, PROCEED ON ALLEN STREET ENTER NEWCASTLE, TURN LEFT AT KIRKLAND STREET, TURN RIGHT AT VOORTREKKER STREET PROCEED STRAIGHT ACROSS TERMINUS STREET TAXI RANK. RETURN WITH THE SAME ROUTE TO MADADENI TOWNSHIP. OR TURN RIGHT AT KEYWAY MOTORS ROBOT INTO ALBERT WESSELS ROAD VIA EMABHODINI NEWCASTLE TEXTILE INDUSTRIES AND HEAVY ENGINEERING INDUSTRY. PROCEED STRAIGHT VIA ENGINE GARAGE, VIA FOUR WAY STOP PROCEED STRAIGHT, TURN RIGHT AT ROBOT VIA KARBRO TESTING STATION, TURN RIGHT ENTER HARDWICK STREET, TURN LEFT AT KINGS HOTEL INTO HARDING STREET PROCEED STRAIGHT, TURN RIGHT AT BP GARAGE AND BRAD LOWS FURNISHERS, INTO ALLEN STREET PROCEED STRAIGHT, TURN LEFT AT KIRKLAND STREET, TURN RIGHT INTO VOORTREKKER STREET PROCEED STRAIGHT ACROSS TERMINUS STREET ENTER NEWCASTLE APPROVED TAXI RANK. RETURN WITH SAME ROUTE TO MADADENI TOWNSHIP.



transport

Department:
Transport
Province of KwaZulu-Natal

GAZETTE

LGKZNG34-2022-NOV

REGION: ALL

1)	Application Number: APP0147104	2)	Gazette Number: LGKZNG34-2022-NOV
3)	Applicant: C DLAMINI ID NO. 3304250188086 Association: MADADENI TAXI OWNERS ASSOCIATION	4)	Applicant Address: P O BOX 141509 MADADENI KWAZULU-NATAL 2951
5)	Existing Licence Holder: NOT APPLICABLE ID NO. NOT APPLICABLE	6)	Existing Licence Holder Address: NOT APPLICABLE
7)	Type of application: NEW OPERATING LICENCE	8)	Operating Licence Number: LGKZN0103000892
9)	Vehicle Type: MINIBUS	10)	1 X 15 (SEATED) + 0 (STANDING)
11)	Region: AMAJUBA		
12.1	2202BR2202BQ00057614 - MADADENI (KWABESTER) TO NEWCASTLE FROM KWABESTER (TURN OFF TO ISCOR), VIA HOSTEL, VIA EGESINI, RIGHT AT ROAD INTERSECTION, RIGHT AT ZENZELE T-JUNCTION (BETWEEN 4 AND 5), VIA WALL TO WALL SHOP, VIA SURGERY, VIA EZINCWADINI, VIA MAZIBUYE TESTING STATION, LEFT OF RIGHT VIA AMAJUBA COLLEGE, VIA MAGISTRATES OFFICE, VIA POLICE STATION, TURN RIGHT AT INGAGANE INTERSECTION AND ROBOT. AT KEYWAY MOORS PROCEED STRAIGHT VIA RAILWAY STATION, VIA KARBOCHEM, TURN LEFT OR ENTER N11 ROAD, TURN RIGHT AT ALLEN STREET, VIA ARBOR PARK, POLICE STATION/NEWCASTLE HIGH SCHOOL, TURN LEFT AT KIRKLAND STREET, TURN RIGHT AT VOORTREKKER STREET PROCEED ACROSS TERMINUS STREET ENTER APPROVED NEWCASTLE TAXI RANK. RETURN WITH SAME ROUTE TO MADADENI TOWNSHIP OR FROM BESTER STOP T-DISJUNCTION (ISCOR PTY LTD), TURN OFF, TURN LEFT AT EMATSHENI AMHLOPHE PROCEED STRAIGHT VIA OLD KZT DEPOT, VIA WORLD OF PRAISE CHURCH, TURN RIGHT AT T-JUNCTION, TURN LEFT AT ROBOT BEER WHOLESALE, ENTER ROAD BETWEEN SECTION 2 EAST AND SECTION 5 WEST, TURN RIGHT PROCEED ON ROAD, VIA SECTION 5, AMAJUBA COLLEGE, MAGISTRATES OFFICE AND POLICE STATION PROCEED TO INGAGANE T-JUNCTION, TURN RIGHT TO INGAGANE INTERSECTION, AT KEWWAY MOTORS (MATUKUSA) ROBOT PROCEED STRAIGHT VIA RAILWAY STATION KARBOCHEM, TURN LEFT ENTER ROAD 11 AND TURN RIGHT INTO ALLEN STREET TO NEWCASTLE. VIA ARBOR PARK TOWN HOUSES, PROCEED ON ALLEN STREET ENTER NEWCASTLE, TURN LEFT AT KIRKLAND STREET, TURN RIGHT AT VOORTREKKER STREET PROCEED ACROSS TERMINUS STREET ENTER APPROVED NEWCASTLE TAXI RANK. RETURN WITH SAME ROUTE TO MADADENI TOWNSHIP.		
12.2	2202BR2100F500057617 - MADADENI (KWANYEMBE) TO NEWCASTLE FROM N SECTION TAXI RANK KWANYEMBE, TURN RIGHT ENTER P SECTION ENTER ROAD FROM P1 STOP, VIA POST BOX, TURN LEFT AT STAFFORD CLINIC OR RIGHT, TURN RIGHT ENTER M SECTION, TURN RIGHT AT ROAD INTERSECTION VIA DEDANGIFUNDE HIGH SCHOOL, TURN LEFT MUZIKAYISE JUNIOR PRIMARY, TURN RIGHT ENTER L SECTION STRAIGHT TURN LEFT ON ROAD BETWEEN SECTION 7 AND SECTION 6 TO MADADENI BREWERY VIA VIRGINIA SUPERMARKET, VIA MADADENI LIGHT INDUSTRIES, VIA BINDA HARDWARE MOYOMUHLI TAXI RANK AND COMMUNITY CENTRE. AT ROBOT TURN RIGHT ENTER MAIN ROAD P483 FROM NEWCASTLE TO OSIZWENI, BUFFALO FLATS AND UTRECHT TO NEWCASTLE AT INGAGANE ROBOT CROSS-OVER INGAGANE RIVER TURN LEFT AT KEYWAY MOTORS ROBOT INTO ASIPHEPHE ROAD ENTER ALBERT WESSELS ROAD, VIA LIGHT AND TEXTILE INDUSTRIES EMABHODINI TO NEWCASTLE VIA PROTECTION SERVICE TURN RIGHT ALLEN STREET PROCEED TURN LEFT AT KIRKLAND STREET, TURN RIGHT AT VOORTREKKER STREET PROCEED ACROSS TERMINUS STREET, ENTER APPROVED NEWCASTLE TAXI RANK. RETURN WITH SAME ROUTE TO MADADENI TOWNSHIP.		
12.3	2202BR2100F500057618 - MADADENI TO NEWCASTLE FROM R-SECTION TAXI RANK R826 HOUSE RIGHT, ENTER ROAD BETWEEN R-SECTION AND SECTION 6, TURN LEFT RASTA PAZZA SHOP, STRAIGHT, VIA ZENZELE SHOPPING COMPLEX, VIA MADADENI HOSPITAL, TURN RIGHT AT INTERSECTION, VIA CRIPPLE CENTRE AND VIA CIRCUIT OFFICE, VIA AMAJUBA TECHNOLOGY CENTRE, TURN LEFT ENTER SECTION 2, VIA AMAJUBA COLLEGE, VIA MAGISTRATES OFFICES AND MADADENI POLICE SERVICE, TURN LEFT AT INGAGANE INTERSECTION ROBOT ROAD 483, VIA MATUKUSA NEW SETTLEMENT, AT AMATUKUSA ROBOT, TURN RIGHT INTO ASIPHEPHE ROAD, PROCEED STRAIGHT ENTER ALBERT WESSELS ROAD, VIA EMABHODINI TEXTILE AND LIGHT INDUSTRIES. ALTERNATIVE ROUTE FROM EGESINI SECTION 7 R VIA KHULAKAHLE CRÈCHE, VIA MCEBOWOLWAZI PRIMARY SCHOOL, TURN RIGHT AT MCEBOWOLWAZI PRIMARY SCHOOL, TURN LEFT AT L POST OFFICE BOX, TURN LEFT AT HOUSE L597, TURN RIGHT AT MAZULU HIGH SCHOOL, TURN LEFT AT ZENZELE SUPERMARKET, VIA MADADENI HOSPITAL, TURN RIGHT AT ROAD INTERSECTION, VIA CRIPPLE CENTRE, VIA EDUCATION CIRCUIT OFFICE, VIA AMAJUBA TECHNOLOGY, TURN LEFT, ENTER SECTION 2 ROAD, VIA AMAJUBA COLLEGE, VIA MAGISTRATES OFFICE AND SAPS STATION, PROCEED STRAIGHT, VIA IKHWEZI STATION, TURN RIGHT AT ASIPHEPHE ROAD, ENTER ALBERT WESSELS ROAD, VIA AMABHODINI PROCEED STRAIGHT, VIA PROTECTION SERVICES, TURN RIGHT, ENTER ALLEN STREET, PROCEED STRAIGHT, TURN LEFT AT KIRKLAND STREET, TURN RIGHT AT VOORTREKKER STREET, PROCEED ACROSS TERMINAL STREET, ENTER NEWCASTLE APPROVED TAXI RANK AND RETURN WITH SAME ROUTE TO MADADENI SECTION.		
12.4	2202BR2100F500057619 - MADADENI (LISTER FARM) TO NEWCASTLE LISTER FARM/SIZANANI SCHOOL GRAVEL ROAD, VIA SIZAMOKUHLI PRIMARY, VIA FAMILY PACK STORE, TURN RIGHT STRAIGHT, ACROSS THE THEKU RIVER/BUTHELEZI SHOP 1087, VIA HLONIPHANI REST ON THE RIGHT, ENTER P 1 SECTION (MTN ARIAL) BUHLEBOMSHADO SHOP, TURN LEFT AT MKHULUKHULU STORE, TURN RIGHT AT KUSAKUSA/SOMETHING XM SECTION, VIA EYAKHO COMPLEX GO STRAIGHT VIA EKUPHAKAMENI STORE, TURN LEFT AT LOKOTHWAYO BRICK BLOCKS, TURN RIGHT AT EKHAMDUZE LIQUOR STORE L SECTION, VIA MADODA BUTCHERY AND CAFÉ ENTERPRISE, TURN RIGHT AT MADADENI BREWERY VIA VIRGINIA SUPERMARKET, VIA MADADENI LIGHT TEXTILE INDUSTRIES, VIA BINDA BUILDING MATERIAL SUPPLY STORE, STRAIGHT MOYOMUHLI TAXI RANK VIA COMMUNITY CENTRE. AT ROBOT TURN RIGHT ENTER MAIN ROAD FROM NEWCASTLE TO OSIZWENI UTRECHT- STRAIGHT ACROSS INGAGANE RIVER ROBOT TO THE NEXT ROBOT VIA KEYWAY MOTORS, RETURN RIGHT TO ALBERT WESSELS DRIVE OR STRAIGHT, VIA RAILWAY STATION KARBOCHEM OFF-RAMP, TURN LEFT ENTER N11 ABOUT 1 KILOMETER DRIVE TURN RIGHT INTO ALLEN STREET, VIA ARBOR PARK STRAIGHT INTO TOWN (ALLEN STREET) TURN LEFT AT KIRKLAND STREET, TURN RIGHT AND DRIVE ACROSS STREET ENTER APPROVED NEWCASTLE TAXI RANK.		
12.5	2100F52207J510057625 - NEWCASTLE (MADADENI 6) TO VRYHEID FROM NEWCASTLE TAXI RANK AND FROM MADADENI SECTION 6 TO VRYHEID FROM NEWCASTLE TAXI RANK IN NEWCASTLE PROCEED STRAIGHT ACROSS TERMINUS STREET, INTO VOORTREKKER STREET, TURN LEFT AT KIRKLAND STREET, TURN RIGHT AT ALLEN STREET (MAIN STREET) PROCEED STRAIGHT VIA ARBOR PARK SUBURBS, TURN LEFT ENTER N11 ROAD PROCEED STRAIGHT, TURN RIGHT INTO P483 PROCEED STRAIGHT TURN LEFT AT CAVERN ROBOT TO (PICK UP POINT) SECTION 6 RETURN THE SAME ROAD TO CAVERN ROBOT, TURN LEFT AT ROBOT, ENTER P483 ROAD, VIA OSIZWENI TO UTRECHT, TURN RIGHT AT UTRECHT ROAD INTERSECTION ENTER R34 ROAD PROCEED.		
12.6	2100F52202EN10057626 - NEWCASTLE TO ESTCOURT FROM NEWCASTLE APPROVED TAXI RANK, TURN RIGHT AT VOORTREKKER, TURN LEFT TO KIRKLAND STREET, TURN RIGHT ENTER ALLEN STREET, TURN RIGHT TO N11, TURN LEFT TO HELPMCKKAR, TURN TO PETERS ROAD, TURN RIGHT TO COLENSO ROAD, TURN LEFT TO R103, ENTER ALEXANDRA ROAD, TURN RIGHT TO HARDING STREET ENTER APPROVED ESTCOURT TAXI RANK. RETURN WITH THE SAME ROUTE TO NEWCASTLE.		
12.7	2100F52100BF10057627 - NEWCASTLE TO LADYSMITH. FROM NEWCASTLE APPROVED TAXI RANK PROCEED ACROSS TERMINUS STREET ENTER VOORTREKKER STREET TURN LEFT AT KIRKLAND STREET, TURN RIGHT ENTER ALLEN STREET, TURN RIGHT TO N11 JOIN CRAWCHAW STREET, TURN LEFT ENTER LADYSMITH APPROVED TAXI RANK RETURN WITH THE SAME ROUTE TO NEWCASTLE.		
12.8	2100F522068T10057628 - NEWCASTLE TO PITERMARITZBURG. FROM NEWCASTLE APPROVED TAXI RANK PROCEED ACROSS TERMINUS STREET, ENTER VOORTREKKER STREET, TURN LEFT TO KIRKLAND STREET, TURN RIGHT ENTER ALLEN STREET, TURN LEFT TO N11, TURN LEFT TO HELPMCKKAR ROAD, TURN RIGHT TO PETERS ROAD THROUGH INDUSTRIAL, TURN RIGHT TO COLENSO ROAD, TURN RIGHT TON3, TURN LEFT TO CHURCH STREET, TURN LEFT TO EAST STREET ENTER PIETERMARITZBURG APPROVED TAXI RANK. RETURN WITH THE SAME ROUTE TO NEWCASTLE.		



transport

Department:
Transport
Province of KwaZulu-Natal

GAZETTE

LGKZNG34-2022-NOV

REGION: ALL

12.9	2100F52206LS10057629 - NEWCASTLE TO DURBAN FROM NEWCASTLE APPROVED TAXI RANK, PROCEED ACROSS TERMINUS STREET, TURN RIGHT AT VOORTREKKER STREET, TURN LEFT INTO KIRKLAND STREET, TURN RIGHT ENTER ALLEN STREET PROCEED STRAIGHT, TURN RIGHT TO N11, TURN LEFT TO HELPMCKAR, TURN RIGHT TO PETERS ROAD, TURN RIGHT TO COLENSO ROAD, TURN LEFT TO R103, TURN LEFT TO N3, TURN LEFT TO ALICE STREET, TURN LEFT TO ALBERT ROAD, TURN RIGHT TO MNGENI ROAD ENTER APPROVED DURBAN TAXI RANK CORNER OF UMNGENI ROAD AND OSBORN ROAD. RETURN WITH THE SAME ROUTE TO NEWCASTLE.
12.10	2202BR2202BR00057631 - MADADENI TO ALL SECTIONS FROM MADADENI SHOPRITE SHOPPING CENTRE TO ALL SECTIONS WITHIN MADADENI TOWNSHIP. PICK AND DROP TO AND FROM AND TURN TO MADADENI SHOPRITE SHOPPING CENTRE.
12.11	2202BQ2100F500057632 - NEWCASTLE TAXI RANK TO NEWCASTLE TOWNLANDS FROM TAXI RANK INTO TERMINUS STREET TURN LEFT AT VOORTREKKER STREET TURN LEFT INTO KIRKLAND STREET, TURN LEFT INTO ALLEN STREET, PROCEED STRAIGHT TURN RIGHT AT DRAKENSBURG DRIVE PROCEED STRAIGHT, VIA MONTE VISTA, TURN LEFT INTO AQUAMARINE DRIVE, TURN RIGHT INTO AMETHYST ROAD PROCEED STRAIGHT TURN RIGHT AT DRAKENSBURG DRIVE, TURN LEFT INTO VICTORIA ROAD PROCEED STRAIGHT VIA AMAJUBA LODGE, CHECKERS SHOPPING CENTRE, TURN RIGHT AT ROBOT INTO ALLEN STREET PICK AND DROP TO AND FROM. RETURN WITH SAME ROUTE TO NEWCASTLE TAXI RANK.
12.12	2100F521005B10057640 - NEWCASTLE TO EMPANGENI. FROM MADADENI SECTION 6 AND NEWCASTLE TAXI RANK. FROM NEWCASTLE TAXI RANK PROCEED ACROSS TERMINUS STREET INTO VOORTREKKER STREET, TURN LEFT AT KIRKLAND STREET, TURN RIGHT AT ALLEN STREET PROCEED STRAIGHT VIA ARBOR PARK SUBURB, TURN LEFT INTO N11 ROAD PROCEED STRAIGHT TURN RIGHT TO P483 ROAD VIA BLAAUBOSCH OSIZWENI TO UTRECHT, TURN RIGHT AT UTRECHT ROAD INTERSECTION ENTER R34 ROAD PROCEED STRAIGHT TURN LEFT AT BLOODRIVER ENTER R33 ROAD AND R34 PROCEED STRAIGHT VIA STILWATER BP GARAGE ON ROAD TO VRYHEID, TURN RIGHT AT CROSS ROADS BEFORE ENTERING VRYHEID PROCEED ON R34 ROAD VIA VRYHEID PROCEED STRAIGHT VIA MELMOTH, TURN LEFT AT ENKWALINI NDUNDULU AREA PROCEED STRAIGHT ON R34 ENTER EMPANGENI MAIN ROAD TURN RIGHT AT BOXER SHOPPING CENTER ENTER ?A? TAXI RANK EMPANGENI, RETURN SAME ROUTE TO MADADENI SECTION 6 NEWCASTLE.
12.13	2100F571005R10057656 - NEWCASTLE TO FRANKFORT FROM NEWCASTLE TAXI RANK EXIT WITH VOORTREKKER STREET AND TURN LEFT TO 34 KIRKLAND STREET AND TURN LEFT TO 31 ALLEN STREET AND TURN LEFT TO ROAD R34 TURN RIGHT TO R103 AND TURN LEFT TO R34 ENTER WITH BACK STREET FRANKFORT WITH RIGHT AND TURN RIGHT NAMAHAADI STREET ENTER INTO APPROVED TAXI RANK IN FRANKFORT AND RETURN USING THE SAME ROUTE.
12.14	2100F52202BQ00057662 - NEWCASTLE TO NORMANDEEN FROM NEWCASTLE TAXI RANK EXIT WITH TERMINUS STREET TURN LEFT WITH SUTHERLAND STREET TURN RIGHT WITH SCOTT STREET TO LENNOXTON WITH ROAD P39 TO NORMANDIEN PICK AND DROP RETURNING USING SAME ROUTE.
12.15	2202BQ2207B500057663 - NEWCASTLE TO UTRECHT FROM NEWCASTLE TAXI RANK WITH VOORTREKKER STREET TURN LEFT TO 34 KIRKLAND STREET AND TURN LEFT TO 31 ALLEN STREET AND TURN LEFT TO JOIN N11 ROAD TURN RIGHT TO UTRECHT ROAD AND TURN LEFT TO UTRECHT INTO APPROVED TAXI RANK AND RETURN BACK USING THE SAME ROUTE.
12.16	2202BR2100F500057612 - MADADENI (LIBRARY) TO NEWCASTLE FROM MADADENI LIBRARY AND COMMUNITY HALL, TURN LEFT INTO BEER WHOLESALE, TURN RIGHT AT ROBOT, AND PROCEED TO AMAJUBA COLLEGE, MAGISTRATE OFFICE, OR FROM MADADENI LIBRARY, TURN RIGHT TO ROAD INTERSECTION BETWEEN SECTION 2 AND 3, TURN LEFT TO KWASBALI TAVERN (BETWEEN 2 AND 3), TURN LEFT METHODIST CHURCH, PROCEED TO SECTION 1 CLINIC, KHUZANI SHOPPING CENTRE, PROCEED STRAIGHT TO BP GARAGE, AMAJUBA DISTRICT MUNICIPALITY OFFICE, IKHWEZI SECTION/POLICE STATION, TURN RIGHT AT ROBOT, TURN RIGHT TO INGAGANE ROAD INTERSECTION. TURN RIGHT AT THE ROBOT CROSSING INGAGANE RIVER TO MATUKUSA NEW TOWNSHIP AT KEYWAY MOTORS (MATUKUSA) ROBOT PROCEED STRAIGHT TO RAILWAY STATION KARBOCHEM. TURN LEFT ENTER ROAD N11 AND RIGHT INTO ALLEN STREET TO NEWCASTLE INTO ARBOR PARK TOWN HOUSES, PROCEED ON ALLEN STREET ENTER NEWCASTLE. TURN LEFT AT KIRKLAND STREET, TURN RIGHT AT VOORTREKKER STREET PROCEED ACROSS TERMINUS STREET ENTER APPROVED NEWCASTLE TAXI RANK. RETURN WITH THE SAME ROUTE TO MADADENI TOWNSHIP
12.17	2202BR2100F500057613 - MADADENI (HIGH SCHOOL) TO NEWCASTLE FROM MADADENI HIGH SCHOOL, TURN RIGHT AT EMATSHENI AMHLOPHE TO ENYOKENI SECTION 3, TURN LEFT VODACOM CONTAINERS TO BHEKUKUPHIWA RESTAURANT, LEFT AT EHASHINI STOP TO ST JOHN CHURCH, TURN RIGHT TOWARDS SHOPRITE CENTRE, RIGHT AT CLINIC NO.7, TO KWASBALI TAVERN, TURN LEFT AT METHODIST CHURCH, TO CLINIC NO.1 AT SECTION 1 TO SECTION1, TURN LEFT AT BP GARAGE, TO AMAJUBA MUNICIPALITY OFFICE, INTO IKHWEZI SECTION, TO MADADENI POLICE STATION, TURN RIGHT AT ROBOT, RIGHT AT INGAGANE INTERSECTION ROBOT, ENTER ROAD 0483 FROM UTRECHT, OSIZWENI TO NEWCASTLE, TURN RIGHT AT KEYWAY MOTORS TO EMABHODI, PROTECTION SERVICE TURN ENTER RIGHT ALLEN STREET AT KEYWAY MOTORS PROCEED STRAIGHT, INTO RAILWAY STATION, KARBOCHEM OFF-RAMP TURN LEFT ENTER N11, TURN RIGHT AT ALLEN STREET TO NEWCASTLE, PROCEED ON ALLEN STREET, TURN LEFT AT KIRKLAND STREET, TURN LEFT AT VOORTREKKER STREET, PROCEED ACROSS TERMINUS STREET ENTER APPROVED NEWCASTLE TAXI RANK. RETURN WITH SAME ROUTE TO MADADENI TOWNSHIP ALTERNATE ROUTE STARTING POINT SAME AS ABOVE BUT AT KEYWAY MOTORS PROCEED STRAIGHT, TO RAILWAY STATION, TO KARBOCHEM OFF-RAMP, TURN LEFT ENTER N11, TURN RIGHT AT ALLEN STREET TO NEWCASTLE, PROCEED STRAIGHT INTO ARBOR PARK SUBURBS PROCEED ALONG TERMINUS STREET ENTER NEWCASTLE APPROVED TAXI RANK. RETURN SAME ROUTE TO MADADENI TOWNSHIP.
12.18	2202BR2100F500057615 - MADADENI TO NEWCASTLE (TEXTILE INDUSTRY) FROM ZENZELE SHOPPING CENTRE, TURN RIGHT AT MADADENI HOSPITAL, TURN LEFT AT THOKOZA SHOPPING CENTRE, TURN RIGHT AT SCHOOL FOR DEAF, TURN LEFT CLINIC NO.5, SECTION5, VIA NTOBEKO L. P. SCHOOL, TURN LEFT OR RIGHT AMAJUBA COLLEGE, VIA MAGISTRATE OFFICE, VIA POLICE STATION, TURN RIGHT TO INGAGANE INTERSECTION, TURN RIGHT AT THE ROBOT CROSSING INGAGANE RIVER, VIA MATUKUSA NEW TOWNSHIP. AT KEWAY MOTORS (MATUKUSA) ROBOT TURN RIGHT AT INTERSECTION BETWEEN 5 AND 2 TOWARDS BEER WHOLESALE, TURN LEFT AT ROBOT, PROCEED. TURN LEFT AT CLINIC 3 SECTION 3 VIA KWASBALI TAVERN, TURN LEFT AT METHODIST, VIA SECTION 1, VIA AMAJUBA DISTRICT OFFICE, VIA KHUZANI SHOPPING CENTER, LEFT AT BP GARAGE, VIA MAGISTRATE VIA AMAJUBA DISTRICT, VIA IKHWEZI SECTION, TURN RIGHT AT MADADENI POLICE STATION ROBOT, PROCEED STRAIGHT TURN RIGHT INTO P483 ROAD TO MATUKUSA NEW SETTLEMENT (PICK AND DROP) PROCEED STRAIGHT, TURN AT KEWAY MOTORS INTO ASIPHEPHE ROAD PROCEED STRAIGHT ENTER ALBERT WESSELS DRIVE TO NEWCASTLE TEXTILE INDUSTRIES OFFLOAD AND LOAD ALL AROUND TEXTILE INDUSTRIES OR RETURN WITH SAME ROUTE TO MADADENI APPROVED TAXI RANK. PROCEED TURN LEFT AT CLINIC 3 SECTION 3 VIA KWASBALI TAVERN, LEFT AT METHODIST, VIA SECTION 1, VIA AMAJUBA DISTRICT OFFICE, VIA KHUZANI SHOPPING CENTER, LEFT AT BP GARAGE VIA MAGISTRATES OFFICE VIA AMAJUBA DISTRICT VIA IKHWEZI SECTION, RIGHT AT MADADENI POLICE STATION ROBOT, PROCEED TO NEWCASTLE OR RETURN WITH SAME ROUTE TO APPROVED CHECKERS TAXI RANK.
12.19	2202BR2100F500057616 - MADADENI (KWAMSIMANGO) TO NEWCASTLE FROM BREWERY (SORGHUM BEER) TOWN MILES TAVERN (KWAMSIMANGO) TO NEWCASTLE TURN RIGHT ACROSS ROAD MOYOMUHLE TAXI RANK, TURN RIGHT AT KWADLAMINI CORNER HOUSE BETWEEN HOSPITAL AND SECTION 6, PROCEED STRAIGHT, TURN LEFT ZENZELE SHOPPING CENTER AT SECTION 5, PROCEED BETWEEN SECTION5 AND MADADENI HOSPITAL. TURN RIGHT AT ROAD INTERSECTION SHORT HOMES, VIA CRIPPLE CENTRE VIA EDUCATION (OFFICE CIRCUIT OFFICE) ROAD BETWEEN SECTION 5 OPENING VELD, VIA AMAJUBA TECHNOLOGY CENTRE, LEFT ENTER ROAD FROM OLD KZT DEPOT, BEER WHOLESALE, VIA AMAJUBA COLLEGE, VIA MAGISTRATE OFFICE PROCEED STRAIGHT TO INGAGANE RIVER, VIA MATUKUSA NEW TOWNSHIP. AT KEWAY MOTORS (MATUKUSA) ROBOT PROCEED STRAIGHT VIA RAILWAY STATION, KARBOCHEM, TURN LEFT ENTER ROAD N11 AND RETURN RIGHT INTO ALLEN STREET TO NEWCASTLE, VIA ARBOR PARK TOWN HOUSES, PROCEED ON ALLEN STREET ENTER NEWCASTLE, TURN LEFT AT KIRKLAND STREET, TURN RIGHT AT VOORTREKKER STREET, PROCEED ACROSS TERMINUS ENTER APPROVED NEWCASTLE TAXI RANK. RETURN WITH SAME ROUTE TO MADADENI TOWNSHIP.



transport

Department:
Transport
Province of KwaZulu-Natal

GAZETTE

LGKZNG34-2022-NOV

REGION: ALL

12.20	2202BR2202BR00057620 - MADADENI (JOBSTOWN / EMASONDEZA) TO MADADENI	<p>FROM KWADANISA STOP JOBSTOWN, TURN RIGHT ON ROAD D1335, VIA ZUKA TRUST FARM, TURN LEFT JOBSTOWN SCHOOL AND ISIKHALISEZWE S. PRIMARY SCHOOL, PROCEED ACROSS THEKU RIVIA MASKRAAL PROCEED STRAIGHT, ENTER SECTION MADADENI, TURN RIGHT AT ISCOR HOSTEL, VIA ISCOR HOSTEL (INGQAYI HOSTEL) PROCEED STRAIGHT TURN LEFT AT EMATSHENI AMHLOPHE, TURN RIGHT AT CORNER HOUSE KWAMDLALOSE PROCEED STRAIGHT TURN LEFT SHOPRITE CHECKERS ENTER CHECKERS APPROVED TAXI RANK OFF-LOAD AND RETURN WITH SAME ROUTE TO MASONDEZA. ALTERNAIVE ROUTE FROM KWAMDLALOSE CORNER HOUSE PROCEED STRAIGHT VIA CHECKERS SHOPPING CENTER, VIA SECTION 3 CLINIC, TURN RIGHT AT ROAD INTERSECTION PROCEED STRAIGHT VIA KWASIBALI TURN LEFT AT METHODIST CHURCH PROCEED STRAIGHT VIA SECTION 1 TAXI RANK VIA EKHUZANI, VIA EMBONGOLWENI, VIA BP GARAGE, VIA IKHWEZI SECTION, VIA MADADENI POLICE STATION AT THE ROBOT TURN LEFT PROCEED STRAIGHT ENTER MAGISTRATE AND WELFARE OFFICE PARKING AND LOAD / OFFLOAD. RETURN THE SAME ROUTE TO MADADENI CHECKERS.</p>
12.21	2202BR2202BR00057621 - MADADENI TO MADADENI (SIBHASHA KILBARCHAN)	<p>FROM NEWCASTLE TAXI RANK, TURN LEFT INTO TERMINUS STREET, TURN RIGHT AT VOORTREKKER STREET, TURN LEFT AT KIRKLAND STREET, AND TURN RIGHT AT ALLEN STREET.</p> <p>ALTERNATIVE.</p> <p>FROM NEWCASTLE TAXI RANK, TURN RIGHT AT TERMINUS STREET, TURN LEFT AT SUTHERLAND STREET, TURN LEFT AT HOSPITAL VIA PROVINCIAL HOSPITAL NEWCASTLE PRISON TURN RIGHT INTO ALLEN STREET, PROCEED TURN RIGHT INTO N11 LADYSMITH ROAD, TURN RIGHT TO INDIAN VILLAGE RETURN SAME ROUTE ACROSS N11, LEFT INTO KILBARCHEN VILLAGE, TURN LEFT AT 4TH AVENUE RETURN SAME ROUTE TURN LEFT INTO INGAGANE ROAD, TURN LEFT TO KILBARCHEN GOLF CLUB RETURN SAME ROUTE TURN LEFT, AT BUTHELEZI STREET VIA OLD POWERSTATION, PROCEED STRAIGHT INTO INGAGANE TOWNSHIP TURN LEFT INTO INGAGANE CLUB INTO 3RD AVENUE AT INGAGANE TOWNSHIP OFFICE RETURN WITH SAME ROUTE TO MADADENI.</p> <p>ALTERNATIVE.</p> <p>ROUTE FROM NEWCASTLE TAXI RANK PROCEED ACROSS TERMINUS STREET, TURN LEFT AT VOORTREKKER STREET, TURN RIGHT AT KIRKLAND STREET, PROCEED STRAIGHT TURN LEFT AT SUTHERLAND STREET VIA PICK N PAY SHOPPING CENTER VIA TECHNIKON SA. TURN LEFT AT HOSPITAL STREET PROCEED STRAIGHT TURN RIGHT ALLEN STREET VIA ARBOR PARK SUBURB, TURN LEFT ENTER N11 TURN RIGHT INTO P483 ROAD TO MADADENI, OSIZWENI AND UTRECHT, TURN RIGHT KARBOCHEM VIA KARBOCHEM PROCEED STRAIGHT VIA ROY POINT CEMETERY, PROCEED STRAIGHT ENTER VEZIBUHLE SETTLEMENT (KNOWN AS EMPONGPONGWENI) RETURN WITH THE SAME ROUTE TO NEWCASTLE APPROVED TAXI RANK. ALTERNATIVE TO ROUTE 11TURN RIGHT TO BALLANGEIGCH AND RETURN AND TURN LEFT TO VEZIBUHLE.</p>
12.22	2202BR2202BS00057622 - MADADENI TO OSIZWENI	<p>FROM MADADENI TO OSIZWENI TOWNSHIP FROM MAGISTRATE OFFICE, MADADENI TOWNSHIP, TURN LEFT ENTER ROAD BETWEEN SECTION 2 AND MUNICIPALITY OFFICES. TURN RIGHT AT BP GARAGE PROCEED STRAIGHT VIA IMBONGOLWENI CHURCH, VIA KHUZANI SHOPPING CENTRE VIA METHODIST CHURCH. SECTIONS 1 PROCEED STRAIGHT AT FOUR WAY STOP ON ROAD BETWEEN RIVERSIDE HOUSES AND SECTION 3 TURN RIGHT AT KWAMABOYA, VIA EHASHINI STOP. VIA ST HOHN CHURCH, TURN RIGHT AT CHECKERS SHOPPING CENTER VIA CLINIC SECTION 3, TURN LEFT AT CLINIC, AND PROCEED VIA MADADENI LIBRARY, VIA BEER WHOLESALE DEPORT, VIA MAZIBUYE TESTING STATION. PROCEED STRAIGHT, AT ZENZELE SHOPPING CENTER, TURN RIGHT AND TURN LEFT VIA MADADENI HOSPITAL ROAD BETWEEN SECTION 6 AND MADADENI HOSPITAL, TURN LEFT AT AMAZULU HIGH SCHOOL, TURN RIGHT AT ROAD INTERSECTION (ROAD BETWEEN SECTION 6 AND SECTION 7), VIA MADODA SHOPPING ENTERPRISE, TURN RIGHT AT MADADENI BREWERY VIA MOYOMUHLE TAXI RANK, TURN LEFT AT THE ROBOT ENTER ROAD TO OSIZWENI AND UTRECHT VIA NINE MILE STOP, VIA BLAUBOSCH AREA, TURN RIGHT AT EMPANGENI, TURN LEFT ENTER OSIZWENI TOWNSHIP (SOUTH), PROCEED STRAIGHT VIA QHUBIMFUNDU S. P. SCHOOL AND VIA XOLANI HIGH SCHOOL. TURN RIGHT AT KWAMASHU STOP. TURN LEFT AT MPHAZIMA RESTAURANT AND HLANGANANI SHOPPING CENTRE, PROCEED STRAIGHT, TURN RIGHT AT ROAD INTERSECTION VIA OSIZWENI BUSINESS ARE, VIA POST OFFICE (OSIZWENI) AND S.A.P.S. STATION, TURN LEFT PROCEED STRAIGHT TO TOP TANK, TURN LEFT KWAMBHOKO (SAND SUPPLY DEPORT) VIA LONG HOMES HOUSING, TURN RIGHT AT MATSHEKETSHENI SECTION, VIA KWA BOB SHOPPING CENTRE, AND MASKOPHASINI, TURN LEFT AT DEPOT. ON THE THIRD ROAD FROM KHUZANI SHOPPING CENTRE, TURN RIGHT VIA KWAMAKHANYA SHOPPING CENTER, TURN RIGHT AT KWA VILAKAZI CORNER HOUSE, VIA 5 STAR CENTRE AND FIRE STATION OSIZWENI, AND TURN RIGHT AT T.V. LIQUOR STORE. PROCEED STRAIGHT VIA KAKALASPAN AREA (RURAL AREA) VIA MILLENNIUM CASH STORE. EMPOMPINI RETURN SAME ROUTE TO MADADENI TOWNSHIP.</p>
12.23	2100F52202BQ00057623 - NEWCASTLE TO NEWCASTLE (IMPONDO/BAHLOKAZI)	<p>FROM NEWCASTLE APPROVED TAXI RANK, TURN RIGHT AT TERMINUS STREET, TURN LEFT AT GURTERLAND STREET, TURN RIGHT AT SCOTTS STREET, VIA PICK N PAY SHOPPING CENTRE, PROCEED STRAIGHT VIA CAPRICORNA HOTEL, ENTER BOUNDARY STREET AT LENOXTON TOWNSHIP, PROCEED VIA CALTEX GARAGE (PETROL), VIA RICHVIEW CIVIC HALL, VIA BABS SCRAP YARD, VIA NCANDU COMBINED SCHOOL, TURN LEFT AT CHEMSFORD ROAD, VIA FARMERS ASSOCIATION AUCTION SALE, TURN RIGHT TO ROAD D502 TO EKUSENI YOUTH DEVELOPMENT CENTRE, ENTER CHEMSFORD ROAD, PROCEED STRAIGHT. AT CHEMSFORD DAM, TURN RIGHT INTO ROAD R621 TO BAHLOKAZI HIGH SCHOOL. RETURN WITH THE SAME ROAD R621 FROM HAIGH SCHOOL VIA CHEMSFORD WATER WORKS. RETURN WITH THE SAME ROUTE FROM GIJIMA SCHOOL R621, TURN RIGHT AT CHEMSFORD DAM. RETURN WITH THE SAME ROUTE TO NEWCASTLE APPROVED TAXI RANK.</p>
12.24	2202BR2100F500057624 - MADADENI TO NEWCASTLE	<p>FROM P1 SECTION 7(P) PROCEED STRAIGHT TO KWAMAKHULUKHULU SUPERMARKET, TURN LEFT AT THE CORNER PROCEED STRAIGHT, TURN RIGHT ENGULUBENI OR KUSAKUSA ENTER M-SECTION 7, VIA EYAKHO SHOPPING COMPLEX PROCEED STRAIGHT VIA EKHAMDUZE STORE, TURN LEFT AT LOKOTHWAYO BRICK & TILE SUPPLY, TURN RIGHT AT EKHAMDUZELIQUOR STORE ENTER L SECTION PROCEED, STRAIGHT TURN RIGHT, AT INTERSECTION, ENTER ROAD BETWEEN SECTION 7 (LO AND SECTION 6, TURN LEFT PROCEED STRAIGHT, VIA AMAZULU HIGH SCHOOL, TURN LEFT AT EYETHU MOTORS SPARES. PROCEED STRAIGHT ON ROAD BETWEEN MADADENI HOSPITAL AND SECTION 6, TURN LEFT AT ZENZELE SHOPPING CENTRE ENTER ROAD BETWEEN SECTION 5 MADADENI HOSPITAL, PROCEED STRAIGHT TURN RIGHT ENTER ROAD SECTION 5 AND OPEN VELD, VIA CRIPPLE CENTRE, VIA CIRCUIT OFFICE, VIA AMAJUBA TECHNOLOGY CENTRE PROCEED STRAIGHT TURN LEFT, VIA AMAJUBA COLLEGE, VIA MAGISTRATES OFFICE, VIA MADADENI POLICE STATION PROCEED STRAIGHT ACROSS ROBOT, TURN RIGHT ON P483 ROAD, TO NEWCASTLE, VIA MATUKUSA NEW SETTLEMENT, TURN RIGHT KEYWAY ROBOT ENTER ASIPHEPHE ROAD PROCEED STRAIGHT ENTER ALBERT WESSELS DRIVE, VIA EMABHODINI PROCEED STRAIGHT VIA ENGINE GARAGE, PROCEED STRAIGHT ACROSS 4 WAY STOP TURN RIGHT AT ROBOT INTO FARADAY STREET, VIA KADBRO VEHICLE TESTING ENTER HARDWICK STREET, TURN OR PROCEED STRAIGHT, VIA VLAM CRESCENT TURN RIGHT AT HARDWICK STREET PROCEED STRAIGHT, TURN LEFT KINGS HOTEL ENTER HARDING STREET PROCEED STRAIGHT, TURN LEFT. ALLEN STREET PROCEED STRAIGHT, TURN LEFT AT KIRKLAND STREET, TURN RIGHT AT VOORTREKKER STREET PROCEED STRAIGHT TERMINUS ENTER APPROVED NEWCASTLE TAXI RANK. RETURN SAME ROUTE TO P1 SECTION 7.</p>
12.25	2100F522071010057635 - NEWCASTLE TO MONDLO	<p>FROM APPROVED TAXI RANK IN NEWCASTLE PROCEED STRAIGHT ACROSS TERMINUS STREET INTO VOORTREKKER STREET, TURN LEFT AT KIRKLAND STREET, TURN RIGHT AT ALLEN STREET PROCEED STRAIGHT, VIA ARBOR PARK SUBURB. TURN LEFT ENTER N11 ROAD, TURN RIGHT INTO P483 ROAD VIA OSIZWENI TO UTRECHT, TURN RIGHT AT UTRECHT ROAD INTERSECTION ENTER ROAD R34 ROAD. PROCEED STRAIGHT AT BLOOD RIVER PROCEED STRAIGHT ACROSS R33 ROAD ENTER P54 ROAD TO NQUTHU, TURN LEFT AT KWAGRACE SHOPPING CENTRE PROCEED STRAIGHT ON THAT ROAD ENTER MONDLO. TURN LEFT TO MONDLO TAXI RANK. RETURN SAME ROUTE TO NEWCASTLE.</p>
12.26	2100F52207GY10057636 - NEWCASTLE TO NQUTHU	<p>FROM APPROVES TAXI RANK IN NEWCASTLE PROCEED STRAIGHT ACROSS TERMINUS STREET INTO VOORTREKKER STREET, TURN LEFT AT KIRKLAND STREET, TURN RIGHT AT ALLEN STREET PROCEED STRAIGHT, VIA ARBOR PARK SUBURB, TURN LEFT ENTER N11 ROAD THEN TURN RIGHT INTO P483 ROAD VIA OSIZWENI ROAD TO UTRECHT, TURN RIGHT AT UTRECHT ROAD INTERSECTION ENTER R34 ROAD. PROCEED STRAIGHT AT BLOOD RIVER CROSSROAD PROCEED ACROSS R33 ROAD ENTER P54 ROAD TO NQUTHU APPROVED TAXI RANK DESTINATION, RETURN SAME ROUTE TO NEWCASTLE.</p>



transport

Department:
Transport
Province of KwaZulu-Natal

GAZETTE

LGKZNG34-2022-NOV

REGION: ALL

12.27	2202BQ2207J810057637 - NEWCASTLE TO PAULPIETERSBURG FROM NEWCASTLE TAXI RANK, PROCEED STRAIGHT ACROSS TERMINUS STREET INTO VOORTREKKER STREET PROCEED STRAIGHT, TURN LEFT AT KIRKLAND STREET, TURN RIGHT AT ALLEN STREET PROCEED STRAIGHT VIA ARBOR PARK SUBURB, TURN LEFT ENTER N11 ROAD PROCEED STRAIGHT, TURN RIGHT INTO P483 VIA OSIZWENI TO UTRECHT, TURN RIGHT AT UTRECHT ROAD INTERSECTION ENTER R34 ROAD PROCEED STRAIGHT, TURN LEFT AT BLOOD RIVER ENTER R33 ROAD AND R34 PROCEED STRAIGHT TO VRYHEID, TURN LEFT AT STILWATER BP GARAGE PROCEED STRAIGHT ENTER R33 ROAD TO PAULPIETERSBURG TURN RIGHT AT KRUGER STREET PROCEED STRAIGHT ENTER PAULPIETERSBURG TAXI RANK. RETURN SAME ROUTE TO NEWCASTLE.
12.28	2202BR2202BR00057667 - CHARTER SERVICE FROM MADADENI TAXI OWNERS RANK TO POINT WITHIN THE PROVINCE OF KZN ONLY. NO PICKING UP OR SETTING DOWN OF PASSENGERS EN ROUTE.
12.29	2202BQ2100HB10057641 - NEWCASTLE TO PONGOLA FROM NEWCASTLE TAXI RANK PROCEED STRAIGHT ACROSS TERMINUS STREET TURN LEFT AT KIRKLAND STREET TURN RIGHT AT ALLEN STREET (MAIN STREET) PROCEED STRAIGHT TO ARBOR PARK SUBURB TURN LEFT ENTER N11 ROAD, PROCEED STRAIGHT TURN RIGHT INTO R483 TO OSIZWENI, UTRECHT TURN RIGHT AT UTRECHT ROAD INTERSECTION ENTER R34 ROAD PROCEED STRAIGHT TURN LEFT AT BLOODRIVER ROAD INTERSECTION ENTER R33 AND R34 PROCEED STRAIGHT TO STILWATER BP GARAGE TURN RIGHT AT CROSS ROAD BEFORE REACHING VRYHEID, PROCEED ON R34 TO BHEKZULU TOWNSHIP ENTER R69 ROAD TO LOUWSBURG TURN LEFT AT ROAD INTERSECTION ENTER R66 ROAD TO MAGUDU, TURN LEFT ENTER N2 ROAD PROCEED STRAIGHT ENTER PONGOLA TAXI RANK RETURN SAME ROUTE TO NEWCASTLE.
12.30	2202BQ2202BQ00057642 - NEWCASTLE TO DANNHAUSER FROM NEWCASTLE TAXI RANK ENTER TERMINUS STREET, TURN LEFT AT VOORTREKKER STREET TURN LEFT KIRKLAND STREET, TURN RIGHT INTO ALLEN STREET PROCEED STRAIGHT TO ARBOR PARK SUBURB, TURN RIGHT INTO N11 ROAD PROCEED STRAIGHT TO BALLENGICH TURN LEFT INTO R621 ROAD TO SKOBARIN SETTLEMENT PROCEED STRAIGHT TURN RIGHT ENTER DANNHAUSER TOWN TURN LEFT TO DANNHAUSER APPROVED TAXI RANK, RETURN WITH SAME ROUTE TO NEWCASTLE.
12.31	2202BR2100F500057611 - MADADENI TO NEWCASTLE FROM KWAHOFINA ECANAN SECTION NEW SETTLEMENT HOUSING AND THE RIVERSIDE PROCEED STRAIGHT ON ROAD BETWEEN SECTION 3 AND RIVERSIDE HOUSING AT FOUR WAY STOP PROCEED STRAIGHT VIA METHODIST CHURCH VIA SECTION 1 CLINIC AND TAXI RANK, TURN RIGHT AT SECTION 1 RANK PROCEED STRAIGHT, TURN LEFT AT KWAMAVUSO CORNER HOUSE PROCEED STRAIGHT, TURN LEFT AT LUTHERAN CHURCH PROCEED STRAIGHT, TURN RIGHT EMBONGOLWENI CHURCH, VIA BP GARAGE, VIA AMAJUBA DISTRICT OFFICE IKHWEZI SECTION AND VIA SAPS STATION MADADENI AT ROBOT, TURN RIGHT TO INGAGANE INTERSECTION, TURN RIGHT AT THE ROBOT CROSSING INGAGANE RIVER VIA RAILWAY STATION MATUKUSA NEW TOWNSHIP AT KEYWAY MOTORS (MATUKUSA) ROBOT PROCEED STRAIGHT VIA RAILWAY STATION KARBOCHEM, TURN LEFT ENTER ROAD N11 AND TURN RIGHT INTO ALLEN STREET TO NEWCASTLE, VIA ARBOR PARK TOWN HOUSES, PROCEED ON ALLEN STREET ENTER NEWCASTLE, TURN LEFT AT KIRKLAND STREET, TURN RIGHT AT VOORTREKKER STREET PROCEED STRAIGHT ACROSS TERMINUS STREET TAXI RANK. RETURN WITH THE SAME ROUTE TO MADADENI TOWNSHIP. OR TURN RIGHT AT KEYWAY MOTORS ROBOT INTO ALBERT WESSELS ROAD VIA EMABHODINI NEWCASTLE TEXTILE INDUSTRIES AND HEAVY ENGINEERING INDUSTRY. PROCEED STRAIGHT VIA ENGINE GARAGE, VIA FOUR WAY STOP PROCEED STRAIGHT, TURN RIGHT AT ROBOT VIA KARBRO TESTING STATION, TURN RIGHT ENTER HARDWICK STREET, TURN LEFT AT KINGS HOTEL INTO HARDING STREET PROCEED STRAIGHT, TURN RIGHT AT BP GARAGE AND BRAD LOWS FURNISHERS, INTO ALLEN STREET PROCEED STRAIGHT, TURN LEFT AT KIRKLAND STREET, TURN RIGHT INTO VOORTREKKER STREET PROCEED STRAIGHT ACROSS TERMINUS STREET ENTER NEWCASTLE APPROVED TAXI RANK. RETURN WITH SAME ROUTE TO MADADENI TOWNSHIP.



transport

Department:
Transport
Province of KwaZulu-Natal

GAZETTE

LGKZNG34-2022-NOV

REGION: ALL

1) Application Number: APP0147105	2) Gazette Number: LGKZNG34-2022-NOV
3) Applicant: PS KHUMALO ID NO. 5602080218082 Association: JOLIVET TAXI OWNERS ASSOCIATION	4) Applicant Address: P O BOX 162 IXOPO 3276
5) Existing Licence Holder: DW KHUMALO ID NO. 5407075785081	6) Existing Licence Holder Address: P O BOX 162 HIGHFLATS HIGHFLATS KWA-ZULU NATAL 3306
7) Type of application: DECEASED TRANSFER	8) Operating Licence Number: LGKZN0503001023
9) Vehicle Type: MINIBUS	10) 1 X 15 (SEATED) + 15 (STANDING)
11) Region: HARRY GWALA	
12.1	2100HE22067A00049321 - IMPUNGA TO HIGHFLATS IMPUNGA TO HIGHFLATS FROM APPROVED TAXI RANK IN IMPUNGA, KENTERTON INTO AND ALONG R612 TO HIGHFLATS TAXI RANK AND RETURN WITH OWN PASSENGERS. (DROP AND PICK UP AT MACKENZIE KNOGHKAR MASHU, STUARTVILLE, HLUTANKUNGU, GOXE NKAWINI, JOLIVET, NJANE R, SJAHILE, KENTERTON, IMPUNGA.
12.2	22067A22067A00049322 - IMPUNGA TO UMZINTO FROM APPROVED TAXI RANK IN IMPUNGA, KENTERTON INTO AND ALONG R612 (DROP ONLY) STRAIGHT INTO UMZINTO AND RETURN ALONG THE SAME ROUTE WITH PASSENGERS. START DROPPING IN KENTERTON, IMPUNGA SJAHILE, NJANE R, JOLIVET, NKAWINI, GOXE HLUTANKUNGU, NGU, AND STUARTVILLE.
12.3	22067A22067A00049327 - NYAVINI TO UMZINTO: FROM APPROVED TAXI RANK IN NYAVINI PASSING THROUGH, FLANTCHI, HLONGWA, OGODWENI, MASHANELA, JABULANI, UMHLAHLANE ALONG DIST ROAD D20, TURN LEFT IN JOLIVET AND TAKE R612 (DROP ONLY) PROCEED STRAIGHT, TURN RIGHT INTO UMZINTO AND WAIT FOR OWN PASSENGERS AND RETURN ALONG R612. TURN LEFT INTO JOLIVET INTO D20 STRAIGHT TO NYAVINI, PASSING THROUGH FLENCHE, HLONGWA, MNGOMENI, ARD STORE, BHEKIZIWE SQHA/KAZILE, MHLAHLANE.
12.4	22067A22067A00049324 - JOLIVET TO HIGHFLATS: FROM APPROVED TAXI RANK IN JOLIVET, PASSING THROUGH NKAWINI, GOXI, STUARTVILLE, NJANE R, SJAHILE, KENTERTON, IMPUNGA MASHU, KNOGHKAR, MACKENZIE INTO AND ALONG R612. AND PROCEED INTO HIGHFLATS TAXI RANK AND WAIT FOR OWN PASSENGERS BEFORE RETURNING ALONG R612 DROP AND PICK TO MACKENZIE, KNOGHKAR, MASHU, STUARTVILLE, HLUTANKUNGU, GOXE, NKAWINI, JOLIVET R SJAHILE, KENTERTON, IMPUNGA UNTIL REACHING JOLIVET.
12.5	22063U22067A00049325 - JOLIVET TO UMZINTO FROM APPROVED TAXI RANK IN JOLIVET PASSING THROUGH NKAWINI, GOXE, STUARTVILLE, NJANE R, SJAHILE, KENTERTON, IMPUNGA INTO AND ALONG R612 DROP ONLY. PROCEED TO UMZINTO TAXI RANK AND WAIT FOR OWN PASSENGERS, RETURN ALONG R612. START DROPPING AT KENTERTON IMPUNGASJAHILE, NJANE R, JOLIVET, NKAWINI GOXE, HLUTANKUNGU, STUARTVILLE UNTIL REACHING JOLIVET.
12.6	22066O2206F110120894 - UMZINTO TO HIGHFLATS FROM APPROVED RANK IN UMZINTO, PICKUP PASSENGERS, UMZINTO MAIN ROAD, LEFT PARK RYNIE ROAD, RIGHT R612, RIGHT INTO HIGHFLATS TAXI RANK, DROP OFF PASSENGERS AND RETURN EMPTY TO UMZINTO TAXI RANK.
12.7	2206LS2206LS00050317 - CONDITIONS: 1. PASSENGERS MAY BE PICKED UP AND/OR SET DOWN ONLY AT DESIGNATED TAXI RANK OR TAXI STOP, WHICH SHALL EXCLUDE BUS STOPS. 2. ON THE INBOUND TRIP TO DURBAN, NO PASSENGERS MAY BE PICKED UP END ROUTE FROM ENTERING ROAD R612, UNTIL REACHING THE WARWICK AVENUE RANK NO 292C TAXI RANK. 3. ON THE RETURN TRIP TO JOLIVET, NO PASSENGERS MAY BE SET DOWN UNTIL LEAVING ROAD R612. 4. ENTRY OR RANKING ON PRIVATE PROPERTY IS NOT PERMITTED WITHOUT WRITTEN PERMISSION OF THE LANDLORD, A COPY OF WHICH MUST BE SUPPLIED TO THE BOARD. 5. WITHOUT HAVING ENTERED INTO AN AGREEMENT WITH OTHER OPERATORS ON A COMMON ROUTE, AS CONTEMPLATED BY SECTION 88(2)(B) OF ACT 22 OF 2000, THE PICKING UP OR SETTING DOWN OF PASSENGERS ON SUCH ROUTE IS NOT PERMITTED. A COPY OF SUCH AGREEMENT MUST BE SUPPLIED TO THE BOARD. 6. AT RANKS, WHETHER ON - STREET OR OFF - STREET, ONLY THE TAXIS THAT CAN BE ACCOMMODATED IN THE DEMARCATED AREA MAY OCCUPY THE RANK, EXCESS VEHICLES MUST HOLD ELSEWHERE AT DESIGNATED HOLDING AREAS. 7. RANK PERMITS OR LETTERS OF AUTHORITY MUST BE PRODUCED IN RESPECT OF ALL RANKS IN MUNICIPAL AREAS, IN PARTICULAR MAJOR TOWNS AND CITIES SUCH AS DURBAN AND UMZINTO. 8. THE ALLOCATION OF ANY ROUTE OR PORTION OF A ROUTE IS SUBJECT TO THE CONDITION THAT IT HAS BEEN APPROVED AND ALLOCATED IN GOOD FAITH AND THAT SUCH ROUTE WILL BE INVALID SHOULD IT TRANSPIRE THAT THE ROUTE OR PORTION THEREOF WILL, OR HAS CAUSED CONFLICT DUE TO IT HAVING BEEN APPROVED BASED ON INCORRECT OR FALSE INFORMATION SUPPLIED TO THE BOARD OR AS A RESULT OF AN ERROR. IN SUCH INSTANCE THE OPERATING LICENCE MUST BE RETURNED TO THE BOARD FOR CORRECTION. 9. THE VEHICLE MUST BE COVERED BY MOTOR VEHICLE INSURANCE AS WELL AS PERSONAL LIABILITY INSURANCE



transport

Department:
Transport
Province of KwaZulu-Natal

GAZETTE

LGKZNG34-2022-NOV

REGION: ALL

1)	Application Number: APP0147106	2)	Gazette Number: LGKZNG34-2022-NOV
3)	Applicant: C DLAMINI ID NO. 3304250188086 Association: MADADENI TAXI OWNERS ASSOCIATION	4)	Applicant Address: P O BOX 141509 MADADENI KWAZULU-NATAL 2951
5)	Existing Licence Holder: NOT APPLICABLE ID NO. NOT APPLICABLE	6)	Existing Licence Holder Address: NOT APPLICABLE
7)	Type of application: NEW OPERATING LICENCE	8)	Operating Licence Number: LGKZN0103000893
9)	Vehicle Type: MINIBUS	10)	1 X 13 (SEATED) + 0 (STANDING)
11)	Region: AMAJUBA		
12.1	2202BR2202BQ00057614 - MADADENI (KWABESTER) TO NEWCASTLE FROM KWABESTER (TURN OFF TO ISCOR), VIA HOSTEL, VIA EGESINI, RIGHT AT ROAD INTERSECTION, RIGHT AT ZENZELE T-JUNCTION (BETWEEN 4 AND 5), VIA WALL TO WALL SHOP, VIA SURGERY, VIA EZINCWADINI, VIA MAZIBUYE TESTING STATION, LEFT OF RIGHT VIA AMAJUBA COLLEGE, VIA MAGISTRATES OFFICE, VIA POLICE STATION, TURN RIGHT AT INGAGANE INTERSECTION AND ROBOT. AT KEYWAY MOORS PROCEED STRAIGHT VIA RAILWAY STATION, VIA KARBOCHEM, TURN LEFT OR ENTER N11 ROAD, TURN RIGHT AT ALLEN STREET, VIA ARBOR PARK, POLICE STATION/NEWCASTLE HIGH SCHOOL, TURN LEFT AT KIRKLAND STREET, TURN RIGHT AT VOORTREKKER STREET PROCEED ACROSS TERMINUS STREET ENTER APPROVED NEWCASTLE TAXI RANK. RETURN WITH SAME ROUTE TO MADADENI TOWNSHIP OR FROM BESTER STOP T-DISJUNCTION (ISCOR PTY LTD), TURN OFF, TURN LEFT AT EMATSHENI AMHLOPHE PROCEED STRAIGHT VIA OLD KZT DEPOT, VIA WORLD OF PRAISE CHURCH, TURN RIGHT AT T-JUNCTION, TURN LEFT AT ROBOT BEER WHOLESALE, ENTER ROAD BETWEEN SECTION 2 EAST AND SECTION 5 WEST, TURN RIGHT PROCEED ON ROAD, VIA SECTION 5, AMAJUBA COLLEGE, MAGISTRATES OFFICE AND POLICE STATION PROCEED TO INGAGANE T-JUNCTION, TURN RIGHT TO INGAGANE INTERSECTION, AT KEWWAY MOTORS (MATUKUSA) ROBOT PROCEED STRAIGHT VIA RAILWAY STATION KARBOCHEM, TURN LEFT ENTER ROAD 11 AND TURN RIGHT INTO ALLEN STREET TO NEWCASTLE. VIA ARBOR PARK TOWN HOUSES, PROCEED ON ALLEN STREET ENTER NEWCASTLE, TURN LEFT AT KIRKLAND STREET, TURN RIGHT AT VOORTREKKER STREET PROCEED ACROSS TERMINUS STREET ENTER APPROVED NEWCASTLE TAXI RANK. RETURN WITH SAME ROUTE TO MADADENI TOWNSHIP.		
12.2	2202BR2100F500057617 - MADADENI (KWANYEMBE) TO NEWCASTLE FROM N SECTION TAXI RANK KWANYEMBE, TURN RIGHT ENTER P SECTION ENTER ROAD FROM P1 STOP, VIA POST BOX, TURN LEFT AT STAFFORD CLINIC OR RIGHT, TURN RIGHT ENTER M SECTION, TURN RIGHT AT ROAD INTERSECTION VIA DEDANGIFUNDE HIGH SCHOOL, TURN LEFT MUZIKAYISE JUNIOR PRIMARY, TURN RIGHT ENTER L SECTION STRAIGHT TURN LEFT ON ROAD BETWEEN SECTION 7 AND SECTION 6 TO MADADENI BREWERY VIA VIRGINIA SUPERMARKET, VIA MADADENI LIGHT INDUSTRIES, VIA BINDA HARDWARE MOYOMUHLI TAXI RANK AND COMMUNITY CENTRE. AT ROBOT TURN RIGHT ENTER MAIN ROAD P483 FROM NEWCASTLE TO OSIZWENI, BUFFALO FLATS AND UTRECHT TO NEWCASTLE AT INGAGANE ROBOT CROSS-OVER INGAGANE RIVER TURN LEFT AT KEYWAY MOTORS ROBOT INTO ASIPHEPHE ROAD ENTER ALBERT WESSELS ROAD, VIA LIGHT AND TEXTILE INDUSTRIES EMABHODINI TO NEWCASTLE VIA PROTECTION SERVICE TURN RIGHT ALLEN STREET PROCEED TURN LEFT AT KIRKLAND STREET, TURN RIGHT AT VOORTREKKER STREET PROCEED ACROSS TERMINUS STREET, ENTER APPROVED NEWCASTLE TAXI RANK. RETURN WITH SAME ROUTE TO MADADENI TOWNSHIP.		
12.3	2202BR2100F500057618 - MADADENI TO NEWCASTLE FROM R-SECTION TAXI RANK R826 HOUSE RIGHT, ENTER ROAD BETWEEN R-SECTION AND SECTION 6, TURN LEFT RASTA PAZZA SHOP, STRAIGHT, VIA ZENZELE SHOPPING COMPLEX, VIA MADADENI HOSPITAL, TURN RIGHT AT INTERSECTION, VIA CRIPPLE CENTRE AND VIA CIRCUIT OFFICE, VIA AMAJUBA TECHNOLOGY CENTRE, TURN LEFT ENTER SECTION 2, VIA AMAJUBA COLLEGE, VIA MAGISTRATES OFFICES AND MADADENI POLICE SERVICE, TURN LEFT AT INGAGANE INTERSECTION ROBOT ROAD 483, VIA MATUKUSA NEW SETTLEMENT, AT AMATUKUSA ROBOT, TURN RIGHT INTO ASIPHEPHE ROAD, PROCEED STRAIGHT ENTER ALBERT WESSELS ROAD, VIA EMABHODINI TEXTILE AND LIGHT INDUSTRIES. ALTERNATIVE ROUTE FROM EGESINI SECTION 7 R VIA KHULAKAHLE CRÈCHE, VIA MCEBOWOLWAZI PRIMARY SCHOOL, TURN RIGHT AT MCEBOWOLWAZI PRIMARY SCHOOL, TURN LEFT AT L POST OFFICE BOX, TURN LEFT AT HOUSE L597, TURN RIGHT AT MAZULU HIGH SCHOOL, TURN LEFT AT ZENZELE SUPERMARKET, VIA MADADENI HOSPITAL, TURN RIGHT AT ROAD INTERSECTION, VIA CRIPPLE CENTRE, VIA EDUCATION CIRCUIT OFFICE, VIA AMAJUBA TECHNOLOGY, TURN LEFT, ENTER SECTION 2 ROAD, VIA AMAJUBA COLLEGE, VIA MAGISTRATES OFFICE AND SAPS STATION, PROCEED STRAIGHT, VIA IKHWEZI STATION, TURN RIGHT AT ASIPHEPHE ROAD, ENTER ALBERT WESSELS ROAD, VIA AMABHODINI PROCEED STRAIGHT, VIA PROTECTION SERVICES, TURN RIGHT, ENTER ALLEN STREET, PROCEED STRAIGHT, TURN LEFT AT KIRKLAND STREET, TURN RIGHT AT VOORTREKKER STREET, PROCEED ACROSS TERMINAL STREET, ENTER NEWCASTLE APPROVED TAXI RANK AND RETURN WITH SAME ROUTE TO MADADENI SECTION.		
12.4	2202BR2100F500057619 - MADADENI (LISTER FARM) TO NEWCASTLE LISTER FARM/SIZANANI SCHOOL GRAVEL ROAD, VIA SIZAMOKUHLI PRIMARY, VIA FAMILY PACK STORE, TURN RIGHT STRAIGHT, ACROSS THE THEKU RIVER/BUTHELEZI SHOP 1087, VIA HLONIPHANI REST ON THE RIGHT, ENTER P 1 SECTION (MTN ARIAL) BUHLEBOMSHADO SHOP, TURN LEFT AT MKHULUKHULU STORE, TURN RIGHT AT KUSAKUSA/SOMETHING XM SECTION, VIA EYAKHO COMPLEX GO STRAIGHT VIA EKUPHAKAMENI STORE, TURN LEFT AT LOKOTHWAYO BRICK BLOCKS, TURN RIGHT AT EKHAMDUZE LIQUOR STORE L SECTION, VIA MADODA BUTCHERY AND CAFÉ ENTERPRISE, TURN RIGHT AT MADADENI BREWERY VIA VIRGINIA SUPERMARKET, VIA MADADENI LIGHT TEXTILE INDUSTRIES, VIA BINDA BUILDING MATERIAL SUPPLY STORE, STRAIGHT MOYOMUHLI TAXI RANK VIA COMMUNITY CENTRE. AT ROBOT TURN RIGHT ENTER MAIN ROAD FROM NEWCASTLE TO OSIZWENI UTRECHT- STRAIGHT ACROSS INGAGANE RIVER ROBOT TO THE NEXT ROBOT VIA KEYWAY MOTORS, RETURN RIGHT TO ALBERT WESSELS DRIVE OR STRAIGHT, VIA RAILWAY STATION KARBOCHEM OFF-RAMP, TURN LEFT ENTER N11 ABOUT 1 KILOMETER DRIVE TURN RIGHT INTO ALLEN STREET, VIA ARBOR PARK STRAIGHT INTO TOWN (ALLEN STREET) TURN LEFT AT KIRKLAND STREET, TURN RIGHT AND DRIVE ACROSS STREET ENTER APPROVED NEWCASTLE TAXI RANK.		
12.5	2100F52207J510057625 - NEWCASTLE (MADADENI 6) TO VRYHEID FROM NEWCASTLE TAXI RANK AND FROM MADADENI SECTION 6 TO VRYHEID FROM NEWCASTLE TAXI RANK IN NEWCASTLE PROCEED STRAIGHT ACROSS TERMINUS STREET, INTO VOORTREKKER STREET, TURN LEFT AT KIRKLAND STREET, TURN RIGHT AT ALLEN STREET (MAIN STREET) PROCEED STRAIGHT VIA ARBOR PARK SUBURBS, TURN LEFT ENTER N11 ROAD PROCEED STRAIGHT, TURN RIGHT INTO P483 PROCEED STRAIGHT TURN LEFT AT CAVERN ROBOT TO (PICK UP POINT) SECTION 6 RETURN THE SAME ROAD TO CAVERN ROBOT, TURN LEFT AT ROBOT, ENTER P483 ROAD, VIA OSIZWENI TO UTRECHT, TURN RIGHT AT UTRECHT ROAD INTERSECTION ENTER R34 ROAD PROCEED.		
12.6	2100F52202EN10057626 - NEWCASTLE TO ESTCOURT FROM NEWCASTLE APPROVED TAXI RANK, TURN RIGHT AT VOORTREKKER, TURN LEFT TO KIRKLAND STREET, TURN RIGHT ENTER ALLEN STREET, TURN RIGHT TO N11, TURN LEFT TO HELPMCKKAR, TURN TO PETERS ROAD, TURN RIGHT TO COLENSE ROAD, TURN LEFT TO R103, ENTER ALEXANDRA ROAD, TURN RIGHT TO HARDING STREET ENTER APPROVED ESTCOURT TAXI RANK. RETURN WITH THE SAME ROUTE TO NEWCASTLE.		
12.7	2100F52100BF10057627 - NEWCASTLE TO LADYSMITH. FROM NEWCASTLE APPROVED TAXI RANK PROCEED ACROSS TERMINUS STREET ENTER VOORTREKKER STREET TURN LEFT AT KIRKLAND STREET, TURN RIGHT ENTER ALLEN STREET, TURN RIGHT TO N11 JOIN CRAWCHAW STREET, TURN LEFT ENTER LADYSMITH APPROVED TAXI RANK RETURN WITH THE SAME ROUTE TO NEWCASTLE.		
12.8	2100F522068T10057628 - NEWCASTLE TO PITERMARITZBURG. FROM NEWCASTLE APPROVED TAXI RANK PROCEED ACROSS TERMINUS STREET, ENTER VOORTREKKER STREET, TURN LEFT TO KIRKLAND STREET, TURN RIGHT ENTER ALLEN STREET, TURN LEFT TO N11, TURN LEFT TO HELPMCKKAR ROAD, TURN RIGHT TO PETERS ROAD THROUGH INDUSTRIAL, TURN RIGHT TO COLENSE ROAD, TURN RIGHT TON3, TURN LEFT TO CHURCH STREET, TURN LEFT TO EAST STREET ENTER PIETERMARITZBURG APPROVED TAXI RANK. RETURN WITH THE SAME ROUTE TO NEWCASTLE.		



transport

Department:
Transport
Province of KwaZulu-Natal

GAZETTE

LGKZNG34-2022-NOV

REGION: ALL

12.9	2100F52206LS10057629 - NEWCASTLE TO DURBAN FROM NEWCASTLE APPROVED TAXI RANK, PROCEED ACROSS TERMINUS STREET, TURN RIGHT AT VOORTREKKER STREET, TURN LEFT INTO KIRKLAND STREET, TURN RIGHT ENTER ALLEN STREET PROCEED STRAIGHT, TURN RIGHT TO N11, TURN LEFT TO HELPMCKARR, TURN RIGHT TO PETERS ROAD, TURN RIGHT TO COLENSO ROAD, TURN LEFT TO R103, TURN LEFT TO N3, TURN LEFT TO ALICE STREET, TURN LEFT TO ALBERT ROAD, TURN RIGHT TO MNGENI ROAD ENTER APPROVED DURBAN TAXI RANK CORNER OF UMNGENI ROAD AND OSBORN ROAD. RETURN WITH THE SAME ROUTE TO NEWCASTLE.
12.10	2202BR2202BR00057631 - MADADENI TO ALL SECTIONS FROM MADADENI SHOPRITE SHOPPING CENTRE TO ALL SECTIONS WITHIN MADADENI TOWNSHIP. PICK AND DROP TO AND FROM AND TURN TO MADADENI SHOPRITE SHOPPING CENTRE.
12.11	2202BQ2100F500057632 - NEWCASTLE TAXI RANK TO NEWCASTLE TOWNLANDS FROM TAXI RANK INTO TERMINUS STREET TURN LEFT AT VOORTREKKER STREET TURN LEFT INTO KIRKLAND STREET, TURN LEFT INTO ALLEN STREET, PROCEED STRAIGHT TURN RIGHT AT DRAKENSBURG DRIVE PROCEED STRAIGHT, VIA MONTE VISTA, TURN LEFT INTO AQUAMARINE DRIVE, TURN RIGHT INTO AMETHYST ROAD PROCEED STRAIGHT TURN RIGHT AT DRAKENSBURG DRIVE, TURN LEFT INTO VICTORIA ROAD PROCEED STRAIGHT VIA AMAJUBA LODGE, CHECKERS SHOPPING CENTRE, TURN RIGHT AT ROBOT INTO ALLEN STREET PICK AND DROP TO AND FROM. RETURN WITH SAME ROUTE TO NEWCASTLE TAXI RANK.
12.12	2100F521005B10057640 - NEWCASTLE TO EMPANGENI. FROM MADADENI SECTION 6 AND NEWCASTLE TAXI RANK. FROM NEWCASTLE TAXI RANK PROCEED ACROSS TERMINUS STREET INTO VOORTREKKER STREET, TURN LEFT AT KIRKLAND STREET, TURN RIGHT AT ALLEN STREET PROCEED STRAIGHT VIA ARBOR PARK SUBURB, TURN LEFT INTO N11 ROAD PROCEED STRAIGHT TURN RIGHT TO P483 ROAD VIA BLAAUBOSCH OSIZWENI TO UTRECHT, TURN RIGHT AT UTRECHT ROAD INTERSECTION ENTER R34 ROAD PROCEED STRAIGHT TURN LEFT AT BLOODRIVER ENTER R33 ROAD AND R34 PROCEED STRAIGHT VIA STILWATER BP GARAGE ON ROAD TO VRYHEID, TURN RIGHT AT CROSS ROADS BEFORE ENTERING VRYHEID PROCEED ON R34 ROAD VIA VRYHEID PROCEED STRAIGHT VIA MELMOTH, TURN LEFT AT ENKWALINI NDUNDULU AREA PROCEED STRAIGHT ON R34 ENTER EMPANGENI MAIN ROAD TURN RIGHT AT BOXER SHOPPING CENTER ENTER ?A? TAXI RANK EMPANGENI, RETURN SAME ROUTE TO MADADENI SECTION 6 NEWCASTLE.
12.13	2100F571005R10057656 - NEWCASTLE TO FRANKFORT FROM NEWCASTLE TAXI RANK EXIT WITH VOORTREKKER STREET AND TURN LEFT TO 34 KIRKLAND STREET AND TURN LEFT TO 31 ALLEN STREET AND TURN LEFT TO ROAD R34 TURN RIGHT TO R103 AND TURN LEFT TO R34 ENTER WITH BACK STREET FRANKFORT WITH RIGHT AND TURN RIGHT NAMAHAADI STREET ENTER INTO APPROVED TAXI RANK IN FRANKFORT AND RETURN USING THE SAME ROUTE.
12.14	2100F52202BQ00057662 - NEWCASTLE TO NORMANDEEN FROM NEWCASTLE TAXI RANK EXIT WITH TERMINUS STREET TURN LEFT WITH SUTHERLAND STREET TURN RIGHT WITH SCOTT STREET TO LENNOXTON WITH ROAD P39 TO NORMANDIEN PICK AND DROP RETURNING USING SAME ROUTE.
12.15	2202BQ2207B500057663 - NEWCASTLE TO UTRECHT FROM NEWCASTLE TAXI RANK WITH VOORTREKKER STREET TURN LEFT TO 34 KIRKLAND STREET AND TURN LEFT TO 31 ALLEN STREET AND TURN LEFT TO JOIN N11 ROAD TURN RIGHT TO UTRECHT ROAD AND TURN LEFT TO UTRECHT INTO APPROVED TAXI RANK AND RETURN BACK USING THE SAME ROUTE.
12.16	2202BR2100F500057612 - MADADENI (LIBRARY) TO NEWCASTLE FROM MADADENI LIBRARY AND COMMUNITY HALL, TURN LEFT INTO BEER WHOLESALE, TURN RIGHT AT ROBOT, AND PROCEED TO AMAJUBA COLLEGE, MAGISTRATE OFFICE, OR FROM MADADENI LIBRARY, TURN RIGHT TO ROAD INTERSECTION BETWEEN SECTION 2 AND 3, TURN LEFT TO KWASBALI TAVERN (BETWEEN 2 AND 3), TURN LEFT METHODIST CHURCH, PROCEED TO SECTION 1 CLINIC, KHUZANI SHOPPING CENTRE, PROCEED STRAIGHT TO BP GARAGE, AMAJUBA DISTRICT MUNICIPALITY OFFICE, IKHWEZI SECTION/POLICE STATION, TURN RIGHT AT ROBOT, TURN RIGHT TO INGAGANE ROAD INTERSECTION. TURN RIGHT AT THE ROBOT CROSSING INGAGANE RIVER TO MATUKUSA NEW TOWNSHIP AT KEYWAY MOTORS (MATUKUSA) ROBOT PROCEED STRAIGHT TO RAILWAY STATION KARBOCHEM. TURN LEFT ENTER ROAD N11 AND RIGHT INTO ALLEN STREET TO NEWCASTLE INTO ARBOR PARK TOWN HOUSES, PROCEED ON ALLEN STREET ENTER NEWCASTLE. TURN LEFT AT KIRKLAND STREET, TURN RIGHT AT VOORTREKKER STREET PROCEED ACROSS TERMINUS STREET ENTER APPROVED NEWCASTLE TAXI RANK. RETURN WITH THE SAME ROUTE TO MADADENI TOWNSHIP
12.17	2202BR2100F500057613 - MADADENI (HIGH SCHOOL) TO NEWCASTLE FROM MADADENI HIGH SCHOOL, TURN RIGHT AT EMATSHENI AMHLOPHE TO ENYOKENI SECTION 3, TURN LEFT VODACOM CONTAINERS TO BHEKUKUPHIWA RESTAURANT, LEFT AT EHASHINI STOP TO ST JOHN CHURCH, TURN RIGHT TOWARDS SHOPRITE CENTRE, RIGHT AT CLINIC NO.7, TO KWASBALI TAVERN, TURN LEFT AT METHODIST CHURCH, TO CLINIC NO.1 AT SECTION 1 TO SECTION1, TURN LEFT AT BP GARAGE, TO AMAJUBA MUNICIPALITY OFFICE, INTO IKHWEZI SECTION, TO MADADENI POLICE STATION, TURN RIGHT AT ROBOT, RIGHT AT INGAGANE INTERSECTION ROBOT, ENTER ROAD 0483 FROM UTRECHT, OSIZWENI TO NEWCASTLE, TURN RIGHT AT KEYWAY MOTORS TO EMABHODI, PROTECTION SERVICE TURN ENTER RIGHT ALLEN STREET AT KEYWAY MOTORS PROCEED STRAIGHT, INTO RAILWAY STATION, KARBOCHEM OFF-RAMP TURN LEFT ENTER N11, TURN RIGHT AT ALLEN STREET TO NEWCASTLE, PROCEED ON ALLEN STREET, TURN LEFT AT KIRKLAND STREET, TURN LEFT AT VOORTREKKER STREET, PROCEED ACROSS TERMINUS STREET ENTER APPROVED NEWCASTLE TAXI RANK. RETURN WITH SAME ROUTE TO MADADENI TOWNSHIP ALTERNATE: ROUTE STARTING POINT SAME AS ABOVE BUT AT KEYWAY MOTORS PROCEED STRAIGHT, TO RAILWAY STATION, TO KARBOCHEM OFF-RAMP, TURN LEFT ENTER N11, TURN RIGHT AT ALLEN STREET TO NEWCASTLE, PROCEED STRAIGHT INTO ARBOR PARK SUBURBS PROCEED ALONG TERMINUS STREET ENTER NEWCASTLE APPROVED TAXI RANK. RETURN SAME ROUTE TO MADADENI TOWNSHIP.
12.18	2202BR2100F500057615 - MADADENI TO NEWCASTLE (TEXTILE INDUSTRY) FROM ZENZELE SHOPPING CENTRE, TURN RIGHT AT MADADENI HOSPITAL, TURN LEFT AT THOKOZA SHOPPING CENTRE, TURN RIGHT AT SCHOOL FOR DEAF, TURN LEFT CLINIC NO.5, SECTION5, VIA NTOBEKO L. P. SCHOOL, TURN LEFT OR RIGHT AMAJUBA COLLEGE, VIA MAGISTRATE OFFICE, VIA POLICE STATION, TURN RIGHT TO INGAGANE INTERSECTION, TURN RIGHT AT THE ROBOT CROSSING INGAGANE RIVER, VIA MATUKUSA NEW TOWNSHIP. AT KEWAY MOTORS (MATUKUSA) ROBOT TURN RIGHT AT INTERSECTION BETWEEN 5 AND 2 TOWARDS BEER WHOLESALE, TURN LEFT AT ROBOT, PROCEED. TURN LEFT AT CLINIC 3 SECTION 3 VIA KWASBALI TAVERN, TURN LEFT AT METHODIST, VIA SECTION 1, VIA AMAJUBA DISTRICT OFFICE, VIA KHUZANI SHOPPING CENTER, LEFT AT BP GARAGE, VIA MAGISTRATE VIA AMAJUBA DISTRICT, VIA IKHWEZI SECTION, TURN RIGHT AT MADADENI POLICE STATION ROBOT, PROCEED STRAIGHT TURN RIGHT INTO P483 ROAD TO MATUKUSA NEW SETTLEMENT (PICK AND DROP) PROCEED STRAIGHT, TURN AT KEWAY MOTORS INTO ASIPHEPHE ROAD PROCEED STRAIGHT ENTER ALBERT WESSELS DRIVE TO NEWCASTLE TEXTILE INDUSTRIES OFFLOAD AND LOAD ALL AROUND TEXTILE INDUSTRIES OR RETURN WITH SAME ROUTE TO MADADENI APPROVED TAXI RANK. PROCEED TURN LEFT AT CLINIC 3 SECTION 3 VIA KWASBALI TAVERN, LEFT AT METHODIST, VIA SECTION 1, VIA AMAJUBA DISTRICT OFFICE, VIA KHUZANI SHOPPING CENTER, LEFT AT BP GARAGE VIA MAGISTRATES OFFICE VIA AMAJUBA DISTRICT VIA IKHWEZI SECTION, RIGHT AT MADADENI POLICE STATION ROBOT, PROCEED TO NEWCASTLE OR RETURN WITH SAME ROUTE TO APPROVED CHECKERS TAXI RANK.
12.19	2202BR2100F500057616 - MADADENI (KWAMSIMANGO) TO NEWCASTLE FROM BREWERY (SORGHUM BEER) TOWN MILES TAVERN (KWAMSIMANGO) TO NEWCASTLE TURN RIGHT ACROSS ROAD MOYOMUHLE TAXI RANK, TURN RIGHT AT KWADLAMINI CORNER HOUSE BETWEEN HOSPITAL AND SECTION 6, PROCEED STRAIGHT, TURN LEFT ZENZELE SHOPPING CENTER AT SECTION 5, PROCEED BETWEEN SECTION5 AND MADADENI HOSPITAL. TURN RIGHT AT ROAD INTERSECTION SHORT HOMES, VIA CRIPPLE CENTRE VIA EDUCATION (OFFICE CIRCUIT OFFICE) ROAD BETWEEN SECTION 5 OPENING VELD, VIA AMAJUBA TECHNOLOGY CENTRE, LEFT ENTER ROAD FROM OLD KZT DEPOT, BEER WHOLESALE, VIA AMAJUBA COLLEGE, VIA MAGISTRATE OFFICE PROCEED STRAIGHT TO INGAGANE RIVER, VIA MATUKUSA NEW TOWNSHIP. AT KEWAY MOTORS (MATUKUSA) ROBOT PROCEED STRAIGHT VIA RAILWAY STATION, KARBOCHEM, TURN LEFT ENTER ROAD N11 AND RETURN RIGHT INTO ALLEN STREET TO NEWCASTLE, VIA ARBOR PARK TOWN HOUSES, PROCEED ON ALLEN STREET ENTER NEWCASTLE, TURN LEFT AT KIRKLAND STREET, TURN RIGHT AT VOORTREKKER STREET, PROCEED ACROSS TERMINUS ENTER APPROVED NEWCASTLE TAXI RANK. RETURN WITH SAME ROUTE TO MADADENI TOWNSHIP.



transport

Department:
Transport
Province of KwaZulu-Natal

GAZETTE

LGKZNG34-2022-NOV

REGION: ALL

12.20	2202BR2202BR00057620 - MADADENI (JOBSTOWN / EMASONDEZA) TO MADADENI	<p>FROM KWADANISA STOP JOBSTOWN, TURN RIGHT ON ROAD D1335, VIA ZUKA TRUST FARM, TURN LEFT JOBSTOWN SCHOOL AND ISIKHALISEZWE S. PRIMARY SCHOOL, PROCEED ACROSS THEKU RIVIA MASKRAAL PROCEED STRAIGHT, ENTER SECTION MADADENI, TURN RIGHT AT ISCOR HOSTEL, VIA ISCOR HOSTEL (INGQAYI HOSTEL) PROCEED STRAIGHT TURN LEFT AT EMATSHENI AMHLOPHE, TURN RIGHT AT CORNER HOUSE KWAMDLALOSE PROCEED STRAIGHT TURN LEFT SHOPRITE CHECKERS ENTER CHECKERS APPROVED TAXI RANK OFF-LOAD AND RETURN WITH SAME ROUTE TO MASONDEZA. ALTERNATIVE ROUTE FROM KWAMDLALOSE CORNER HOUSE PROCEED STRAIGHT VIA CHECKERS SHOPPING CENTER, VIA SECTION 3 CLINIC, TURN RIGHT AT ROAD INTERSECTION PROCEED STRAIGHT VIA KWASIBALI TURN LEFT AT METHODIST CHURCH PROCEED STRAIGHT VIA SECTION 1 TAXI RANK VIA EKHUZANI, VIA EMBONGOLWENI, VIA BP GARAGE, VIA IKHWEZI SECTION, VIA MADADENI POLICE STATION AT THE ROBOT TURN LEFT PROCEED STRAIGHT ENTER MAGISTRATE AND WELFARE OFFICE PARKING AND LOAD / OFFLOAD. RETURN THE SAME ROUTE TO MADADENI CHECKERS.</p>
12.21	2202BR2202BR00057621 - MADADENI TO MADADENI (SIBHASHA KILBARCHAN)	<p>FROM NEWCASTLE TAXI RANK, TURN LEFT INTO TERMINUS STREET, TURN RIGHT AT VOORTREKKER STREET, TURN LEFT AT KIRKLAND STREET, AND TURN RIGHT AT ALLEN STREET.</p> <p>ALTERNATIVE.</p> <p>FROM NEWCASTLE TAXI RANK, TURN RIGHT AT TERMINUS STREET, TURN LEFT AT SUTHERLAND STREET, TURN LEFT AT HOSPITAL VIA PROVINCIAL HOSPITAL NEWCASTLE PRISON TURN RIGHT INTO ALLEN STREET, PROCEED TURN RIGHT INTO N11 LADYSMITH ROAD, TURN RIGHT TO INDIAN VILLAGE RETURN SAME ROUTE ACROSS N11, LEFT INTO KILBARCHEN VILLAGE, TURN LEFT AT 4TH AVENUE RETURN SAME ROUTE TURN LEFT INTO INGAGANE ROAD, TURN LEFT TO KILBARCHEN GOLF CLUB RETURN SAME ROUTE TURN LEFT, AT BUTHELEZI STREET VIA OLD POWERSTATION, PROCEED STRAIGHT INTO INGAGANE TOWNSHIP TURN LEFT INTO INGAGANE CLUB INTO 3RD AVENUE AT INGAGANE TOWNSHIP OFFICE RETURN WITH SAME ROUTE TO MADADENI.</p> <p>ALTERNATIVE.</p> <p>ROUTE FROM NEWCASTLE TAXI RANK PROCEED ACROSS TERMINUS STREET, TURN LEFT AT VOORTREKKER STREET, TURN RIGHT AT KIRKLAND STREET, PROCEED STRAIGHT TURN LEFT AT SUTHERLAND STREET VIA PICK N PAY SHOPPING CENTER VIA TECHNIKON SA. TURN LEFT AT HOSPITAL STREET PROCEED STRAIGHT TURN RIGHT ALLEN STREET VIA ARBOR PARK SUBURB, TURN LEFT ENTER N11 TURN RIGHT INTO P483 ROAD TO MADADENI, OSIZWENI AND UTRECHT, TURN RIGHT KARBOCHEM VIA KARBOCHEM PROCEED STRAIGHT VIA ROY POINT CEMETERY, PROCEED STRAIGHT ENTER VEZIBUHLE SETTLEMENT (KNOWN AS EMPONGPONGWENI) RETURN WITH THE SAME ROUTE TO NEWCASTLE APPROVED TAXI RANK. ALTERNATIVE TO ROUTE 11 TURN RIGHT TO BALLANGEIGCH AND RETURN AND TURN LEFT TO VEZIBUHLE.</p>
12.22	2202BR2202BS00057622 - MADADENI TO OSIZWENI	<p>FROM MADADENI TO OSIZWENI TOWNSHIP FROM MAGISTRATE OFFICE, MADADENI TOWNSHIP, TURN LEFT ENTER ROAD BETWEEN SECTION 2 AND MUNICIPALITY OFFICES. TURN RIGHT AT BP GARAGE PROCEED STRAIGHT VIA IMBONGOLWENI CHURCH, VIA KHUZANI SHOPPING CENTRE VIA METHODIST CHURCH. SECTIONS 1 PROCEED STRAIGHT AT FOUR WAY STOP ON ROAD BETWEEN RIVERSIDE HOUSES AND SECTION 3 TURN RIGHT AT KWAMABOYA, VIA EHASHINI STOP. VIA ST HOHN CHURCH, TURN RIGHT AT CHECKERS SHOPPING CENTER VIA CLINIC SECTION 3, TURN LEFT AT CLINIC, AND PROCEED VIA MADADENI LIBRARY, VIA BEER WHOLESALE DEPORT, VIA MAZIBUYE TESTING STATION. PROCEED STRAIGHT, AT ZENZELE SHOPPING CENTER, TURN RIGHT AND TURN LEFT VIA MADADENI HOSPITAL ROAD BETWEEN SECTION 6 AND MADADENI HOSPITAL, TURN LEFT AT AMAZULU HIGH SCHOOL, TURN RIGHT AT ROAD INTERSECTION (ROAD BETWEEN SECTION 6 AND SECTION 7), VIA MADODA SHOPPING ENTERPRISE, TURN RIGHT AT MADADENI BREWERY VIA MOYOMUHLE TAXI RANK, TURN LEFT AT THE ROBOT ENTER ROAD TO OSIZWENI AND UTRECHT VIA NINE MILE STOP, VIA BLAUBOSCH AREA, TURN RIGHT AT EMPANGENI, TURN LEFT ENTER OSIZWENI TOWNSHIP (SOUTH), PROCEED STRAIGHT VIA QHUBIMFUNDU S. P. SCHOOL AND VIA XOLANI HIGH SCHOOL. TURN RIGHT AT KWAMASHU STOP. TURN LEFT AT MPHAZIMA RESTAURANT AND HLANGANANI SHOPPING CENTRE, PROCEED STRAIGHT, TURN RIGHT AT ROAD INTERSECTION VIA OSIZWENI BUSINESS ARE, VIA POST OFFICE (OSIZWENI) AND S.A.P.S. STATION, TURN LEFT PROCEED STRAIGHT TO TOP TANK, TURN LEFT KWAMBHOKO (SAND SUPPLY DEPORT) VIA LONG HOMES HOUSING, TURN RIGHT AT MATSHEKETSHENI SECTION, VIA KWA BOB SHOPPING CENTRE, AND MASKOPHASINI, TURN LEFT AT DEPOT. ON THE THIRD ROAD FROM KHUZANI SHOPPING CENTRE, TURN RIGHT VIA KWAMAKHANYA SHOPPING CENTER, TURN RIGHT AT KWA VILAKAZI CORNER HOUSE, VIA 5 STAR CENTRE AND FIRE STATION OSIZWENI, AND TURN RIGHT AT T.V. LIQUOR STORE, PROCEED STRAIGHT VIA KAKALASPAN AREA (RURAL AREA) VIA MILLENNIUM CASH STORE. EMPOMPINI RETURN SAME ROUTE TO MADADENI TOWNSHIP.</p>
12.23	2100F52202BQ00057623 - NEWCASTLE TO NEWCASTLE (IMPONDO/BAHLOKAZI)	<p>FROM NEWCASTLE APPROVED TAXI RANK, TURN RIGHT AT TERMINUS STREET, TURN LEFT AT GURTHURLAND STREET, TURN RIGHT AT SCOTTS STREET, VIA PICK N PAY SHOPPING CENTRE, PROCEED STRAIGHT VIA CAPRICORNA HOTEL, ENTER BOUNDARY STREET AT LENOXTON TOWNSHIP, PROCEED VIA CALTEX GARAGE (PETROL), VIA RICHVIEW CIVIC HALL, VIA BABS SCRAP YARD, VIA NCANDU COMBINED SCHOOL, TURN LEFT AT CHEMSFORD ROAD, VIA FARMERS ASSOCIATION AUCTION SALE, TURN RIGHT TO ROAD D502 TO EKUSENI YOUTH DEVELOPMENT CENTRE, ENTER CHEMSFORD ROAD, PROCEED STRAIGHT. AT CHEMSFORD DAM, TURN RIGHT INTO ROAD R621 TO BAHLOKAZI HIGH SCHOOL. RETURN WITH THE SAME ROAD R621 FROM HAIGH SCHOOL VIA CHEMSFORD WATER WORKS. RETURN WITH THE SAME ROUTE FROM GIJIMA SCHOOL R621, TURN RIGHT AT CHEMSFORD DAM. RETURN WITH THE SAME ROUTE TO NEWCASTLE APPROVED TAXI RANK.</p>
12.24	2202BR2100F500057624 - MADADENI TO NEWCASTLE	<p>FROM P1 SECTION 7(P) PROCEED STRAIGHT TO KWAMAKHULUKHULU SUPERMARKET, TURN LEFT AT THE CORNER PROCEED STRAIGHT, TURN RIGHT ENGULUBENI OR KUSAKUSA ENTER M-SECTION 7, VIA EYAKHO SHOPPING COMPLEX PROCEED STRAIGHT VIA EKHAMDUZE STORE, TURN LEFT AT LOKOTHWAYO BRICK & TILE SUPPLY, TURN RIGHT AT EKHAMDUZELIQUOR STORE ENTER L SECTION PROCEED, STRAIGHT TURN RIGHT, AT INTERSECTION, ENTER ROAD BETWEEN SECTION 7 (LO AND SECTION 6, TURN LEFT PROCEED STRAIGHT, VIA AMAZULU HIGH SCHOOL, TURN LEFT AT EYETHU MOTORS SPARES. PROCEED STRAIGHT ON ROAD BETWEEN MADADENI HOSPITAL AND SECTION 6, TURN LEFT AT ZENZELE SHOPPING CENTRE ENTER ROAD BETWEEN SECTION 5 MADADENI HOSPITAL, PROCEED STRAIGHT TURN RIGHT ENTER ROAD SECTION 5 AND OPEN VELD, VIA CRIPPLE CENTRE, VIA CIRCUIT OFFICE, VIA AMAJUBA TECHNOLOGY CENTRE PROCEED STRAIGHT TURN LEFT, VIA AMAJUBA COLLEGE, VIA MAGISTRATES OFFICE, VIA MADADENI POLICE STATION PROCEED STRAIGHT ACROSS ROBOT, TURN RIGHT ON P483 ROAD, TO NEWCASTLE, VIA MATUKUSA NEW SETTLEMENT, TURN RIGHT KEYWAY ROBOT ENTER ASIPHEPHE ROAD PROCEED STRAIGHT ENTER ALBERT WESSELS DRIVE, VIA EMABHODINI PROCEED STRAIGHT VIA ENGINE GARAGE, PROCEED STRAIGHT ACROSS 4 WAY STOP TURN RIGHT AT ROBOT INTO FARADAY STREET, VIA KADBRO VEHICLE TESTING ENTER HARDWICK STREET, TURN OR PROCEED STRAIGHT, VIA VLAM CRESCENT TURN RIGHT AT HARDWICK STREET PROCEED STRAIGHT, TURN LEFT KINGS HOTEL ENTER HARDING STREET PROCEED STRAIGHT, TURN LEFT. ALLEN STREET PROCEED STRAIGHT, TURN LEFT AT KIRKLAND STREET, TURN RIGHT AT VOORTREKKER STREET PROCEED STRAIGHT TERMINUS ENTER APPROVED NEWCASTLE TAXI RANK. RETURN SAME ROUTE TO P1 SECTION 7.</p>
12.25	2100F52207010057635 - NEWCASTLE TO MONDLO	<p>FROM APPROVED TAXI RANK IN NEWCASTLE PROCEED STRAIGHT ACROSS TERMINUS STREET INTO VOORTREKKER STREET, TURN LEFT AT KIRKLAND STREET, TURN RIGHT AT ALLEN STREET PROCEED STRAIGHT, VIA ARBOR PARK SUBURB. TURN LEFT ENTER N11 ROAD, TURN RIGHT INTO P483 ROAD VIA OSIZWENI TO UTRECHT, TURN RIGHT AT UTRECHT ROAD INTERSECTION ENTER ROAD R34 ROAD. PROCEED STRAIGHT AT BLOOD RIVER PROCEED STRAIGHT ACROSS R33 ROAD ENTER P54 ROAD TO NQUTHU, TURN LEFT AT KWAGRACE SHOPPING CENTRE PROCEED STRAIGHT ON THAT ROAD ENTER MONDLO. TURN LEFT TO MONDLO TAXI RANK. RETURN SAME ROUTE TO NEWCASTLE.</p>
12.26	2100F52207GY10057636 - NEWCASTLE TO NQUTHU	<p>FROM APPROVES TAXI RANK IN NEWCASTLE PROCEED STRAIGHT ACROSS TERMINUS STREET INTO VOORTREKKER STREET, TURN LEFT AT KIRKLAND STREET, TURN RIGHT AT ALLEN STREET PROCEED STRAIGHT, VIA ARBOR PARK SUBURB, TURN LEFT ENTER N11 ROAD THEN TURN RIGHT INTO P483 ROAD VIA OSIZWENI ROAD TO UTRECHT, TURN RIGHT AT UTRECHT ROAD INTERSECTION ENTER R34 ROAD. PROCEED STRAIGHT AT BLOOD RIVER CROSSROAD PROCEED ACROSS R33 ROAD ENTER P54 ROAD TO NQUTHU APPROVED TAXI RANK DESTINATION, RETURN SAME ROUTE TO NEWCASTLE.</p>



transport

Department:
Transport
Province of KwaZulu-Natal

GAZETTE

LGKZNG34-2022-NOV

REGION: ALL

12.27	2202BQ2207J810057637 - NEWCASTLE TO PAULPIETERSBURG FROM NEWCASTLE TAXI RANK, PROCEED STRAIGHT ACROSS TERMINUS STREET INTO VOORTREKKER STREET PROCEED STRAIGHT, TURN LEFT AT KIRKLAND STREET, TURN RIGHT AT ALLEN STREET PROCEED STRAIGHT VIA ARBOR PARK SUBURB, TURN LEFT ENTER N11 ROAD PROCEED STRAIGHT, TURN RIGHT INTO P483 VIA OSIZWENI TO UTRECHT, TURN RIGHT AT UTRECHT ROAD INTERSECTION ENTER R34 ROAD PROCEED STRAIGHT, TURN LEFT AT BLOOD RIVER ENTER R33 ROAD AND R34 PROCEED STRAIGHT TO VRYHEID, TURN LEFT AT STILWATER BP GARAGE PROCEED STRAIGHT ENTER R33 ROAD TO PAULPIETERSBURG TURN RIGHT AT KRUGER STREET PROCEED STRAIGHT ENTER PAULPIETERSBURG TAXI RANK. RETURN SAME ROUTE TO NEWCASTLE.
12.28	2202BR2202BR00057667 - CHARTER SERVICE FROM MADADENI TAXI OWNERS RANK TO POINT WITHIN THE PROVINCE OF KZN ONLY. NO PICKING UP OR SETTING DOWN OF PASSENGERS EN ROUTE.
12.29	2202BQ2100HB10057641 - NEWCASTLE TO PONGOLA FROM NEWCASTLE TAXI RANK PROCEED STRAIGHT ACROSS TERMINUS STREET TURN LEFT AT KIRKLAND STREET TURN RIGHT AT ALLEN STREET (MAIN STREET) PROCEED STRAIGHT TO ARBOR PARK SUBURB TURN LEFT ENTER N11 ROAD, PROCEED STRAIGHT TURN RIGHT INTO R483 TO OSIZWENI, UTRECHT TURN RIGHT AT UTRECHT ROAD INTERSECTION ENTER R34 ROAD PROCEED STRAIGHT TURN LEFT AT BLOODRIVER ROAD INTERSECTION ENTER R33 AND R34 PROCEED STRAIGHT TO STILWATER BP GARAGE TURN RIGHT AT CROSS ROAD BEFORE REACHING VRYHEID, PROCEED ON R34 TO BHEKZULU TOWNSHIP ENTER R69 ROAD TO LOUWSBURG TURN LEFT AT ROAD INTERSECTION ENTER R66 ROAD TO MAGUDU, TURN LEFT ENTER N2 ROAD PROCEED STRAIGHT ENTER PONGOLA TAXI RANK RETURN SAME ROUTE TO NEWCASTLE.
12.30	2202BQ2202BQ00057642 - NEWCASTLE TO DANNHAUSER FROM NEWCASTLE TAXI RANK ENTER TERMINUS STREET, TURN LEFT AT VOORTREKKER STREET TURN LEFT KIRKLAND STREET, TURN RIGHT INTO ALLEN STREET PROCEED STRAIGHT TO ARBOR PARK SUBURB, TURN RIGHT INTO N11 ROAD PROCEED STRAIGHT TO BALLENGICH TURN LEFT INTO R621 ROAD TO SKOBARIN SETTLEMENT PROCEED STRAIGHT TURN RIGHT ENTER DANNHAUSER TOWN TURN LEFT TO DANNHAUSER APPROVED TAXI RANK, RETURN WITH SAME ROUTE TO NEWCASTLE.
12.31	2202BR2100F500057611 - MADADENI TO NEWCASTLE FROM KWAHOFINA ECANAN SECTION NEW SETTLEMENT HOUSING AND THE RIVERSIDE PROCEED STRAIGHT ON ROAD BETWEEN SECTION 3 AND RIVERSIDE HOUSING AT FOUR WAY STOP PROCEED STRAIGHT VIA METHODIST CHURCH VIA SECTION 1 CLINIC AND TAXI RANK, TURN RIGHT AT SECTION 1 RANK PROCEED STRAIGHT, TURN LEFT AT KWAMAVUSO CORNER HOUSE PROCEED STRAIGHT, TURN LEFT AT LUTHERAN CHURCH PROCEED STRAIGHT, TURN RIGHT EMBONGOLWENI CHURCH, VIA BP GARAGE, VIA AMAJUBA DISTRICT OFFICE IKHWEZI SECTION AND VIA SAPS STATION MADADENI AT ROBOT, TURN RIGHT TO INGAGANE INTERSECTION, TURN RIGHT AT THE ROBOT CROSSING INGAGANE RIVER VIA RAILWAY STATION MATUKUSA NEW TOWNSHIP AT KEYWAY MOTORS (MATUKUSA) ROBOT PROCEED STRAIGHT VIA RAILWAY STATION KARBOCHEM, TURN LEFT ENTER ROAD N11 AND TURN RIGHT INTO ALLEN STREET TO NEWCASTLE, VIA ARBOR PARK TOWN HOUSES, PROCEED ON ALLEN STREET ENTER NEWCASTLE, TURN LEFT AT KIRKLAND STREET, TURN RIGHT AT VOORTREKKER STREET PROCEED STRAIGHT ACROSS TERMINUS STREET TAXI RANK. RETURN WITH THE SAME ROUTE TO MADADENI TOWNSHIP. OR TURN RIGHT AT KEYWAY MOTORS ROBOT INTO ALBERT WESSELS ROAD VIA EMABHODINI NEWCASTLE TEXTILE INDUSTRIES AND HEAVY ENGINEERING INDUSTRY. PROCEED STRAIGHT VIA ENGINE GARAGE, VIA FOUR WAY STOP PROCEED STRAIGHT, TURN RIGHT AT ROBOT VIA KARBRO TESTING STATION, TURN RIGHT ENTER HARDWICK STREET, TURN LEFT AT KINGS HOTEL INTO HARDING STREET PROCEED STRAIGHT, TURN RIGHT AT BP GARAGE AND BRAD LOWS FURNISHERS, INTO ALLEN STREET PROCEED STRAIGHT, TURN LEFT AT KIRKLAND STREET, TURN RIGHT INTO VOORTREKKER STREET PROCEED STRAIGHT ACROSS TERMINUS STREET ENTER NEWCASTLE APPROVED TAXI RANK. RETURN WITH SAME ROUTE TO MADADENI TOWNSHIP.



transport

Department:
Transport
Province of KwaZulu-Natal

GAZETTE

LGKZNG34-2022-NOV

REGION: ALL

1) Application Number: APP0147122	2) Gazette Number: LGKZNG34-2022-NOV
3) Applicant: M MBOTHTWA ID NO. 4511135316083 Association: BULWER & DONNYBROOK TAXI ASSOCIATION	4) Applicant Address: 2954 KING ROAD CLERMONT 3610
5) Existing Licence Holder: NOT APPLICABLE ID NO. NOT APPLICABLE	6) Existing Licence Holder Address: NOT APPLICABLE
7) Type of application: NEW OPERATING LICENCE	8) Operating Licence Number: LKNKZN0128689
9) Vehicle Type: MINIBUS TAXI	10) 1 X 9-16 (SEATED) + 0 (STANDING)
11) Region: HARRY GWALA	
12.1	22068T2100H300051144 - BULWER TO PIETERMARITZBURG. INBOUND: FROM BULWER. ROUTE: MR7, MOSES MABHIDA (EDENDALE) ROAD, LANGALIBALELE (LONGMARKET) STREET, RETIEF STREET, PIETERMARITZ STREET, HAVELOCK STREET TO BAVERSTOCK TAXI TERMINAL-OFF PINE/HAVELOCK (KPC0037). OUTBOUND: FROM BAVERSTOCK TAXI TERMINAL-OFF PINE/HAVELOCK (KPC0037). ROUTE -PASSING: HAVELOCK STREET,PINE STREET,MOSES MABHIDA(EDENDALE) ROAD, MR7 TO BULWER.
12.2	22068T22068T00051145 - DONNYBROOK TO PIETERMARITZBURG INBOUND FROM: DONNYBROOK, ROUTE - PASSING: (MR23), MR7, MOSES MABHIDA (EDENDALE) ROAD, LANGALIBALELE (LONGMARKET) STREET,RETIEF STREET, PITERMARITZ STREET, HAVELOCK STREET TO BAVERSTOCK TAXI TERMINAL-OFF PINE/HAVELOCK (KPC0037). OUTBOUND: FROM: BAVERSTOCK TAXI TERMINAL-OFF PINE/HAVELOCK (KPC0037), ROUTE - PASSING:HAVELOCK STREET, PINE STREET, MOSES MABHIDA (EDENDALE) ROAD, MR7, (MR23) TO DONNYBROOK.
12.3	2206SC2100H310051146 - CENTECOW TO PIETERMARITZBURG. INBOUND: FROM CENTECOW MISSION. ROUTE - PASSING: (D1349, D1345, P427, P422), MR7 MOSES MABHIDA (EDENDALE)ROAD,LANGALIBALELE (LONGMARKET) STREET, RETIEF STREET,PIETERMARITZ STREET,HAVELOCK STREET TO (DESTINATION): BAVERSTOCK TAXI TERMINAL- OFF PINE/HAVELOCK (KPC0037). OUTBOUND: FROM BAVERSTOCK TAXI TERMINAL-OFF PINE/HAVELOCK (KPC0037). ROUTE - PASSING: HAVELOCK STREET,PINE STREET, MOSES MABHIDA (EDENDALE) ROAD, MR7, (P422, P427, D1345, D1349) TO CENTECOW MISSION.
12.4	2206L021004R00051147 - BULWER TO DURBAN INBOUND FROM: BULWER, ROUTE - PASSING: D782,MR23, MR7, MOSES MABHIDA (EDENDALE) ROAD, ARCHIE GUMEDE (NEWPORT) ROAD, GLADYS MANZI (MURRAY) ROAD, CB DOWNES, MARKET, N3, M13, OLD MAIN ROAD, CROMPTON ROAD, M13, N3 TO DURBAN. OUTBOUND: FROM: DURBAN ROUTE - PASSING: N3, MARKET ROAD, CB DOWNES, GLADYS MANZI (MURRAY)ROAD, ARCHIE GUMEDE (NEWPRT), MOSES MABHIDA (EDENDALE) ROAD, MR7, MR23,D782 TO BULWER. RESTRICTIONS: IN PINETOWN, ONLY OFF-LOADING OF PASSENGERS IS PERMITTED. THE LOADING OF PASSENGERS IN PINETOWN IS NOT PERMITTED.
12.5	2206L022068T10051148 - BULWER TO HLANGANANI. INBOUND: FROM BULWER ROUTE: MR23, MR7, D1220, MR7, P419,D1208, RETURN P419, D1208,TO HLANGANANI. OUTBOUND: FROM HLANGANANI ROUTE - PASSING: P419, MR7 D1220,RETURN D1220, MR7,MR23 TO BULWER.
12.6	2206L022069U10051149 - BULWER TO IXOPO. INBOUND FROM: BULWER ROUTE - PASSING: MR7, MR23 TO IXOPO. OUTBOUND FROM: IXOPO ROUTE - PASSING: MR23,MR7 TO BULWER.
12.7	2206L02202B910051150 - BULWER TO UNDERBERG INBOUND FROM: BULWER ROUTE - PASSING: MR7.P126 TO UNDERBERG. OUTBOUND FROM: UNDERBERG ROUTE - PASSING: P126,MR7 TO BULWER.
12.8	22068T22068T00051151 - DONNYBROOK TO CREIGHTON. INBOUND: FROM DONNYBROOK ROUTE - PASSING: MR23,MR8,P246 TO CREIGHTON. OUTBOUND: FROM UNDERBERG ROUTE - PASSING: P246, MR8,P89,MR23 TO BULWER.

**transport**

Department:
Transport
Province of KwaZulu-Natal

GAZETTE**LGKZNG34-2022-NOV****REGION: ALL**

12.9	<p>22068T22069U10051152 - CENTECOW MISSION TO IXOPO.</p> <p>INBOUND FROM: CENTECOW MISSION ROUTE - PASSING: D1349, D1345, P427,MR8, MR23 TO IXOPO.</p> <p>OUTBOUND: FROM: IXOPO ROUTE - PASSING: MR23, MR8,P427,D1345,D1349 TO CENTOCOW MISSION.</p>
------	--



transport

Department:
Transport
Province of KwaZulu-Natal

GAZETTE

LGKZNG34-2022-NOV

REGION: ALL

1) Application Number: APP0147127	2) Gazette Number: LGKZNG34-2022-NOV
3) Applicant: ZA MAKHUBO ID NO. 7510280474082 Association: NOT AVAILABLE	4) Applicant Address: 16609 SIYAPHLALA NEWCASTLE 2940
5) Existing Licence Holder: NOT APPLICABLE ID NO. NOT APPLICABLE	6) Existing Licence Holder Address: NOT APPLICABLE
7) Type of application: NEW OPERATING LICENCE	8) Operating Licence Number: NOTAVAILABLE
9) Vehicle Type: MOTORCAR	10) 1 X 4 (SEATED) + 0 (STANDING)
11) Region: UTHUKELA	
12.1	KZPRERC2892531 - STARTING POINT 80 SCOTT STREET MALL (PICK AND PAY) PARKING LOT TO 50KM RADIUS AND RETURN.



transport

Department:
Transport
Province of KwaZulu-Natal

GAZETTE

LGKZNG34-2022-NOV

REGION: ALL

1)	Application Number: APP0147136	2)	Gazette Number: LGKZNG34-2022-NOV
3)	Applicant: BAZOTHINI THO MAGUTSHWA ID NO. 7009290640089 Association: KWANDENGEZI TAXI OWNERS ASSOCIATION	4)	Applicant Address: P O BOX 18562 NAGINA 3610
5)	Existing Licence Holder: NOT APPLICABLE ID NO. NOT APPLICABLE	6)	Existing Licence Holder Address: NOT APPLICABLE
7)	Type of application: NEW OPERATING LICENCE	8)	Operating Licence Number: NOTAVAILABLE
9)	Vehicle Type: MINIBUS	10)	1 X 15 (SEATED) + 0 (STANDING)
11)	Region: DURBAN WEST		
12.1	<p>2206RK21004R00048106 - KWANDENGEZI TO DURBAN METRO</p> <p>FROM KWANDENGEZI TAXI RANK IN TOM-TOM ROAD, RIGHT INTO AND ALONG OLD MAIN ROAD, INTO THE M1 WHICH BEBOMCES HIGGINSON HIGHWAY IN AN EASTERLY DIRECTION AND PROCEED INTO GRIMSBY ROAD, INTO SOUTH COAST ROAD, INTO M7, INTO UMBILO ROAD, INTO WARWICK AVENUE, INTO ALICE STREET, LEFT INTO LEOPOLD STREET AND PROCEED TO CANNONGATE TAXI RANK, AND RETURN TO KWANDENGEZI TAXI RANK GENERALLY ALONG THE SAME ROUTE IN THE OPPOSITE DIRECTION.</p> <p>2.2 FROM KWANDENGEZI TAXI RANK IN TOM-TOM ROAD, RIGHT INTO AND ALONG OLD RICHMOND ROAD (MR518 WHICH BECOMES MR468), TURN LEFT INTO M1, PROCEED INTO AND ALONG RICHMOND ROAD TO THE ON-RAMP TO THE N3, TURN RIGHT ONTO THE N3 AND PROCEED ALONG THE WESTERN FREEWAY (EAST) INTO OLD DUTCH ROAD, INTO ALICE STREET, INTO SOLDIERS' WAY, RIGHT INTO QUEEN STREET, INTO PINE STREET, INTO RUSSEL STREET, LEFT INTO LEOPOLD STREET AND PROCEED TO CANNONGATE TAXI RANK, AND RETURN TO KWANDENGEZI TAXI RANK GENERALLY ALONG THE SAME ROUTE IN THE OPPOSITE DIRECTION.</p>		
12.2	<p>2206RK2206RK00048105 - KWANDENGEZI TO PINETOWN</p> <p>FROM KWANDENGEZI TAXI RANK IN TOM-TOM ROAD, RIGHT INTO AND ALONG OLD RICHMOND ROAD (MR518 WHICH BECOMES MR468), TURN LEFT INTO THE M1, PROCEED INTO AND ALONG RICHMOND ROAD, INTO WESTMEAD AND BACK INTO RICHMOND ROAD, INTO AND ALONG OLD MAIN ROAD, TURN RIGHT INTO ANDERSON STREET TAXI RANK IN PINETOWN, AND RETURN TO KWANDENGEZI TAXI RANK AND RETURN USING THE SAME ROUTE.</p> <p>KWANDENGEZI TO NEW GERMANY AND RETURN: FROM KWANDENGEZI TAXI RANK IN TOM-TOM ROAD, RIGHT INTO AND ALONG OLD RICHMOND ROAD, TURN LEFT INTO THE M1, PROCEED INTO AND ALONG RICHMOND ROAD, INTO AND ALONG OLD MAIN ROAD, INTO CROMPTON STREET, INTO SHEPSTONE ROAD (M32), INTO ESTON ROAD AND PROCEED TO ANDERSON STREET TAXI RANK ALONG CROMPTON STREET, LAUTH ROAD, GLENUGIE ROAD, OLD MAIN ROAD INTO ANDERSON STREET AND RETURN TO KWANDENGEZI TAXI RANK USING THE SAME ROUTE.</p>		



transport

Department:
Transport
Province of KwaZulu-Natal

GAZETTE

LGKZNG34-2022-NOV

REGION: ALL

1) Application Number: APP0147120	2) Gazette Number: LGKZNG34-2022-NOV
3) Applicant: NP SIBISI ID NO. 6209060535086 Association: NOT AVAILABLE	4) Applicant Address: P O BOX 543 MSUNDUZI 3231
5) Existing Licence Holder: NOT APPLICABLE ID NO. NOT APPLICABLE	6) Existing Licence Holder Address: NOT APPLICABLE
7) Type of application: NEW OPERATING LICENCE	8) Operating Licence Number: NOTAVAILABLE
9) Vehicle Type: MINIBUS	10) 1 X 15 (SEATED) + 0 (STANDING)
11) Region: UMGUNGUNDLOVU	
12.1	<p>KZPRERC2892482 - SCHOLARS AND THEIR PERSONAL EFFECTS: 500248 NKOSI ROAD, ESIGODINI IN EDENDALE PICK UP 1 CHILD NEXT DOOR THEN DRIVE TO THE TAXI RANK TURN LEFT TO SMERO LOCATION GO PASS THE BRIDGE TO SMERO RANK AFTER THAT DRIVE UP TO SMERO HIGH SCHOOL PASS STOE HOUSE AND PICK UP KWANELE AT HOUSE NO.40061 THEN DRIVE BACK THE SAME ROUTE TO MAIN ROAD DRIVE PASS CLINIC CAFÉ RANK PASS NYONITHWELE SECONDARY SCHOOL PROCEED TO THE ROBOT NEXT TO BP GARAGE TURN RIGHT TO SINATHING ROAD AND PICK UP AYABONGA AT HOUSE NO.60026 AND PICK UP HER NEIGHBOUR LOLLY AT HOUSE NO.60028 THEN TURN BACK TO THE MAIN ROAD ABOUT 5 METRES PASS THE ROBOTS TURN LEFT KWAMALINYANE TO PICK UP LERATO AT HOUSE NO.499822 DRIVE ABOUT 20 METRES TO PICK UP MPUMELELO AT HOUSE NO.490747 THEN PROCEED BACK TO MAIN ROAD PASS NDUNDUZO FUNERAL PARLOUR TO PICK UP ANOTHER HOUSE NO.530462 DRIVE BACK TO THE MAIN ROAD AT NEARBY ROBOT TURN RIGHT AND PROCEED STRAIGHT TO DAMBUZA ROAD ABOUT 20 METRES WHERE THERES CHAIN OF STORES CALLED KWACHULE PICK UP UNAKO AT HOUSE NO.553864 THEN PROCEED TO EDENDALE HOSPITAL PASS RHINO ROBOTS TURN RIGHT TO IMBALI UNIT 3 1549 ZAKWE ROAD PICK UP ASANDA THEN PROCEED BACK TO THE MAIN ROAD ABOUT 100 METRES TURN RIGHT AT IMBALI CROSSING TO PICK UP OLWETHU AT IMBALI MSENI ROAD HOUSE NO.4091 THEN PROCEED TO EDEN GARDNES HOSPITAL TURN RIGHT TO BUFFER AREA TO PICK UP SNAKHO AT HOUSE NO.10 MNHLONYANE ROAD THEN PROCEED TO WESTGATE 38 JACARANDA ROAD PICK UP KWANELE DRIVE TO ALOE RIDGE PICK UP SNENHLANHLA AT GATE NO.2 TURN BACK TO RICHMOND ROAD ABOUT 200METRES TO PELHAM PICK UP APHILE AT HOUSE NO.36 CLARK PELHAM PROCEED TO ALEXANDER TO COMMERCIAL ROAD PASS GIRLS HIGH SCHOOL PASS ALEX AT THE ROBOT TURN LEFT AND PROCEED STRAIGHT TO VICTORIA PASS THE SHOW GROUND AND LICENCING AT THE SECOND TURN IT TAKES LEFT PROCEED STRAIGHT UP GRACE HOSPITAL AND TURN LEFT TO ATLONE IN CARTER HIGH SCHOOL AND DROP OFF ALL THE LEARNERS.</p>



transport

Department:
Transport
Province of KwaZulu-Natal

GAZETTE

LGKZNG34-2022-NOV

REGION: ALL

1) Application Number: APP0147118	2) Gazette Number: LGKZNG34-2022-NOV
3) Applicant: NP SIBISI ID NO. 6209060535086 Association: NOT AVAILABLE	4) Applicant Address: P O BOX 543 MSUNDUZI 3231
5) Existing Licence Holder: NOT APPLICABLE ID NO. NOT APPLICABLE	6) Existing Licence Holder Address: NOT APPLICABLE
7) Type of application: NEW OPERATING LICENCE	8) Operating Licence Number: NOTAVAILABLE
9) Vehicle Type: MINIBUS	10) 1 X 15 (SEATED) + 0 (STANDING)
11) Region: UMGUNGUNDLOVU	
12.1	<p>KZPRERC2892580 - SCHOLARS AND THEIR PERSONAL EFFECTS: NO.500248 NKOSI ROAD, ESIGODINI TO TOYBOX I LEAVE MY HOUSE WHICH IS NO.500248 NKOSI ROAD, ESIGODINI IN EDENDALE AREA TO MARITZBURG PREP, BISLEY PARK PRIMARY, PETER PAN AND TOYBOX. I LEAVE AT 5:45AM, I PICK UP MY NEIGHBOUR'S CHILD THAT RESIDES NEXT DOOR HOUSE NO.500235 THE CHILD'S NAME IS FAIRYTALE NKOSI OPPOSITE ABOUT 2 METRES AWAY I PICK UYANDA MNTUNGWA AT NO.500238 THEN I PICK ENZOKUHLE MFEKA AT NO.500247 FROM THERE I DRIVE ABOUT 15 MINUTES TOWARDS THE TAXI RANK I TURN LEFT AND PICK UP YAMUKELWA SHEZI AT HER HOME NO.500253, THEN TO THUTHUKA HALL I TAKE ABOUT 30 MINUTES THEN I PASS NICHOLS SCHOOL, I PROCEED TO PASS METHODIST CHURCH THEN EDENDALE PRIMARY SCHOOL, FROM THERE I PASS THE LIBRARY THAT IS 3 METRES AWAY APPROACHING CLINIC CAFE TAXI RANK AT THAT MAIN ROAD I TURN LEFT AND HEAD TO JOE'S THAT IS ABOUT 5 MINUTES AWAY WHERE I THEN PICK UP SIYABULELA CELE AT HIS HOME GATE HOUSE NO.499561 THEN I PROCEED TO THE COTTAGES NEXT TO NYONITHWELE SECONDARY SCHOOL TO PICK UP ESIHLE DLAMINI AND NEO MOHELE AT THE GATE NO.500120 THEN I PROCEED STRAIGHT TO THE ROBOT AND TAKE MY LEFT TURN THEN GO DOWN TOWARDS CALUZA CLINIC, NEXT TO THE CLINIC I PICK UP ESIHLE GULE THEN GO BACK TO THE MAIN ROAD, AFTER THE BUS STOP I TURN LEFT GO DOWN AND PROCEED STRAIGHT THEN TURN RIGHT TO PICK UP LETHO MEYIWA AT HOUSE NO.499569 THEN I PROCEED TO TAKE AZILE MKHIZE AT HOUSE NO.60700, AFTER THAT I GO BACK TO MABULALA AND PICK UP AVELA AT HOUSE NO.490615 THEN I PROCEED TO THABIZOLO AREA AND PICK UP SIYAMTHANDA ZONDI AT HOUSE NO.487A25 AND MONGERI AT THE NEARBY COTTAGES, THEN I GO BACK TO THE MAIN ROAD, AT THE ROBOT I GO STRAIGHT UP TOWARDS GERRY'S NEAR THE EDENDALE HOSPITAL TO PICK UP ASANDA HLONGWANE AND BANDILE HLONGWANE, THEN I PROCEED TO THE MAIN ROAD, I PASS THE 1ST AND 2ND ROBOT AFTER PASSING RHINO SHOPPING CENTRE ROBOT I GET TO SIMBA AND TURN RIGHT, I PROCEED TO PASS THE EDEN GARDENS HOSPITAL ON MY RIGHT, THEN PASS SASOL GARAGE AT THE ROBOT I PROCEED STRAIGHT UP TO RICHMOND ROAD, PASS THE 1ST LEFT TURN THEN I TURN INTO MARITZBURG PREP TO DROP LETHO MEYIWA, THERE AFTER I GO BACK TO THE MAIN ROAD LEADING TO MKHONDENI THEN I PROCEED TO BISLEY PARK PRIMARY PASS VIA THE ORIBI AIRPORT AFTER THE AIRPORT I DROP OFF ASANDA HLONGWA, ESIHLE GULE, BANDILE HLONGWAN AND ESIHLE QLAMINI, IN ARCACIA AT THE ROBOT I TURN RIGHT AND PASS WASHINGTON ROAD THEN TAKE MY LEFT TURN AND GO TO PETER PAN FOR ANOTHER DROP OFF WHICH IS AVELA, MONGEZI AND SIYAMTHANDA, ONCE DONE THERE I TURN RIGHT PAST EPWORTH I PASS RIDGE SCHOOL AT THE ROBOT I TURN LEFT AND PROCEED ON COMMERCIAL ROAD PASS CHECKERS AND THEN AT THE GRAVE YARD AT THE ROBOT PARALLEL TO SHELL GARAGE I TURN RIGHT, PROCEEDING TO TOYBOX TO DROP FAIRYTALE NKOSI, UYANDA MNTUNGWA, ENZOKUHLE MFEKA, YAMUKELWA SHEZI AND SIYABULELA CELE THAT IS WHERE I END MY MORNINGS ROUTE. I START MY AFTERNOON ROUTE AT 13:30PM, USING SAME ROUTE.</p>



transport

Department:
Transport
Province of KwaZulu-Natal

GAZETTE

LGKZNG34-2022-NOV

REGION: ALL

1)	Application Number: APP0147168	2)	Gazette Number: LGKZNG34-2022-NOV
3)	Applicant: GM KHUMALO ID NO. 7306160745083 Association: SIZWE TAXI ASSOCIATION	4)	Applicant Address: P.O BOX 15571 NEWCASTLE 2940
5)	Existing Licence Holder: S.W. NTOMBELA ID NO. 5509245301085	6)	Existing Licence Holder Address: PO BOX 15571 NEWCASTLE 2940
7)	Type of application: DECEASED TRANSFER	8)	Operating Licence Number: LGKZN0103000564
9)	Vehicle Type: MIDIBUS	10)	1 X 22 (SEATED) + 0 (STANDING)
11)	Region: AMAJUBA		
12.1	2202BQ2202BQ00047498 - NEWCASTLE TO VRYHEID SIZWE TAXI RANK IN NEWCASTLE TO JOIN VOORTREKKER STREET TURN LEFT INTO MARRCHISON STREET, RIGHT INTO ALLEN STREET CONTINUE WITH N11, TURN RIGHT P483 ROAD, TURN RIGHT TO R34 ROAD, TURN LEFT AT BLOOD RIVER TO R34 ROAD INTO VRYHEID JOIN KERK STREET UP TO VRYHEID STATION TAXI RANK AND RETURN OVER THE SAME ROUTE. RESTRICTION: PASSENGER TO BE PICKED AND DROPPED OF AT BLOOD RIVER ONLY.		
12.2	2202BQ2202BQ00047491 - OSIZWENI TO NEWCASTLE - MADADENI FROM OSIZWENI TO MADADENI FROM OSIZWENI TOWNSHIP ALL SECTIONS USING AUTHORISED PUBLIC ROAD TRANSPORT TO JOIN P483 AT EMPOMPINI TEKU, KHUZANI THEN TURN RIGHT AT TEKU TO JOIN BR1.		
12.3	2202BQ2202BQ00047492 - OSIZWENI TO NEWCASTLE - MADADENI ALL SECTION AT OSIZWENI TOWNSHIP TO JOIN P483 AT JACKALSPAN PASSING EMPOMPINI TEKU, KHUZANI THEN TURN RIGHT TO JOIN BR2 INTO MADADENI PASSING BREUERY THEN USE ANY OTHER AUTHORISED PUBLIC TRANSPORT ROUTE VIA MADADENI SHOPPING CENTER, AMAJUBA REGIONAL OFFICE USE ALL RANKING AND SHOPPING FACILITIES.		
12.4	2202BQ2202BQ00047493 - OSIZWENI TO NEWCASTLE OSIZWENI TO NEWCASTLE AND RETURN FROM OSIZWENI SECTION A, D&F VIA TOP RANK, WARD FIVE TOWARDS EMPOMPINI AND JOIN MAIN ROAD P483 JOIN N11 TURN RIGHT INTO ALLEN STREET TURN LEFT INTO KIRKLANDS STREET, TURN INTO VOORTREKKER STREET INTO NEWCASTLE TAXI RANK. RETURN: SAME AS FORWARD ROUTE RESTRICTION: NO RESTRICTION TO AND FROM B. FROM OSIZWENI SECTION C, D & F PASS MAKHANYA EMAFOUR, JAKKALSPAN AND JOIN P483 TURN N11, TURN RIGHT INTO ALLEN STREET LEFT INTO KIRKLAND STREET, TURN RIGHT INTO VOORTREKKER STREET INTO NEWCASTLE TAXI RANK. RETURN: SAME AS FORWARD ROUTE RESTRICTION: NO RESTRICTION TO AND FROM C. FROM OSIZWENI SECTION C, D & F EMATHANGINI, EMAROMENI, ESITOLLO, ESIMBOMVINI, XOLANI TOWARDS EMPOMPINI AND JOIN P483, TURN RIGHT INTO HARDWICK STREET, LEFT INTO HARDING STREET, RIGHT INTO ALLEN STREET, LEFT INTO SUTHERLAND, TURN RIGHT INTO VOORTREKKER STREET INTO NEWCASTLE TAXI RANK. RETURN: SAME AS FORWARD ROUTE RESTRICTION TO AND FROM D. FROM OSIZWENI SECTION C, D & F PASS KHUZANI, MANZANA, AND JOIN P483, TURN RIGHT INTO ASIPHEPE ROAD, ALBERT WESSELS ROAD, TURN RIGHT INTO HARDWICK STREET, LEFT INTO MURCHISON STREET, TURN RIGHT INTO VOORTREKKER STREET INTO NEWCASTLE TAXI RANK. RETURN: SAME AS FORWARD ROUTE RESTRICTION: NO RESTRICTION TO AND FROM E. FROM MINDOZO VIA DICKS, JOIN P483, TURN RIGHT INTO ASIPHEPE ROAD, INTO ALBERT WESSELS STREET, TURN RIGHT INTO FARRADAY STREET, RIGHT INTO HARDWICK STREET, LEFT INTO MURCHISON STREET, TURN RIGHT INTO VOORTREKKER STREET INTO NEWCASTLE TAXI RANK RETURN: SAME AS FORWARD ROUTE RESTRICTION: NO RESTRICTION TO AND FROM		
12.5	2202BQ2202BQ00047494 - NEWCASTLE TO ERMELO FROM NEWCASTLE TERMINUS TAXI RANK, INTO VOORTREKAAR, TURN LEFT INTO KIRKLAND STREET, TURN LEFT INTO ALLEN STREET, INTO P354T, INTO N11-4, PASS CHARLESTOWN, PASS VOLKRUST, PASS AMERSFORT ENTR WITH N11 ROAD TO ERMELO WITH KERK STREET AND TURN RIGHT INTO ERMELO TAXI RANK		
12.6	2202BQ2202BQ00047495 - NEWCASTLE TO EMPANGENI FROM NEWCASTLE TAXI RANK, INTO VOORTREKKER STREET, TURN LEFT TO KIRKLAND STREET, TURN RIGHT TO ALLEN STREET VIA ARBOR PARK SURBURBS, TURN LEFT INTO N11 ROAD, TURN RIGHT TO P486 VIA BLAUCHBOSCH TO UTRECHT, TURN RIGHT TO UTRECHT ROAD, INTERSECTION ENTER P41(R34), TURN LEFT AT BLOOD RIVER ON P41(R33) AND R34 VIA STILWATER BP GARAGE TO VRYHEID, TURN RIGHT AT CROSS ROADS TO PP523(R34) VAI-VRYHEID, PASS MELMOTH, TURN LEFT TO ENKWALINI NDUNDULU AREA, INTO P47(R34) INTO EMPANGENI MAIN ROAD, TURN RIGHT AT BOXER SHOPPING CENTRE 'A' TAXI RANK EMPANGENI.		
12.7	2202BQ2202BQ00047496 - NEWCASTLE TO PONGOLA FROM NEWCASTLE TAXI RANK, PROCEED STRAIGHT ACROSS TERMINUS STREET, INTO VOORTEKKER STREET, TURN LEFT TO KIRKLAND STREET, TURN RIGHT TO ALLEN STREET, VIA ARBOR PARK SURBURB, TURN LEFT TO N11 TURN RIGHT TO P486, VIA OSIZWENI TO UTRECHT, TURN RIGHT TO UTRECHT ROAD INTERSECTION ENTER P41(R34), TURN LEFT AT BLOOD RIVER INTERSECTION INTO P34-3(R33), VIA STILLWATER BP GARAGE, TURN RIGHT AT CROSS ROAD BEFORE VRYHEID INTO P523(R33) VIA BHEKUZULU TOWNSHIP INTO P46(R69), VIA LOUWSBURG, TURN LEFT AT ROASD INTERSECTION INTO P52-3 (R66), VIA MAGUDU, TURN LEFT TO N2 INTO PONGOLA TAXI RANK.		
12.8	2202BQ2202BQ00047497 - NEWCASTLE TO JOHANNESBURG FROM NEWCASTLE TAXI RANK, JOIN VOORTREKKER STREET, LEFT TO KIRKLAND STREET, TURN LEFT TO ALLEN STREET, TURN LEFT TO N11 TO R23 UNTIL PIENAAR STREET, TURN LEFT TO ALLEN STREET, TURN LEFT TO N11 TO R23 UNTIL PIENAAR STREET IN VOLKRUST TURN LEFT INTO R23, PASS GREYLINGSTRAD, BALFOUR, TURN RIGHT INTO N3, TURN INTO M2, OFF TO HARROW, INTO ANDERSON, TURN RIGHT TO RISSIK STREET, TURN RIGHT TO DEVILLIERS, TURN LEFT INTO WANDERERS, INTO PARK CITY RANK. RETURN JOURNEY DEPART FROM ARK CITY RANK, DEVILLIERS STREET, TURN LEFT HARRISON STREET, TURN RIGHT INTO COMMISSIONER STREET, TURN LEFT INTO SIMMOND STREET, INTO M2 EAST INTO N3 AND THEN CONTINUE WITH SAME ROUTE.		
12.9	2202BQ2202BQ00047499 - NEWCASTLE TO PAULPIETERSBURG FROM NEWCASTLE TAXI RANK JOIN VOORTREKKER STREET TURN LEFT INTO MARCHISON STREET RIGHT INTO ALLEN STREET, TURN LEFT INTO N11 TURN RIGHT TO JOIN P483 TURN RIGHT R34 TURN LEFT AT BLOOD RIVER TO R34 TOWARDS STILL WATER, FROM STILL WATER TURN LEFT INTO PAULPIETERSBURG TAXI RANK, RETURN OVER SAME ROUTE.		
12.10	2202BQ2206YH10047500 - NEWCASTLE TO ULUNDI FROM NEWCASTLE TAXI RANK JOIN VOORTREKKER STREET, TURN LEFT INTO MARCHISON STREET, RIGHT INTO ALLEN STREET, TURN LEFT INTO N11, TURN RIGHT TO JOIN P483, TURN RIGHT R34, TURN LEFT AT BLOOD RIVER TO R34 TOWARDS STILL WATER CONTINUE TOWARDS VRYHEID AND TURN RIGHT TO JOIN MEMOTH ROAD UNTIL INTO ULUNDI TURN OFF PROCEED UNTIL ULUNDI TAXI RANK AND RETURN ALONG THE SAME ROUTE.		



transport

Department:
Transport
Province of KwaZulu-Natal

GAZETTE

LGKZNG34-2022-NOV

REGION: ALL

12.11	<p>2202BQ2202BQ00047502 - OSIZWENI TO NEWCASTLE - UTRECHT (A) FROM OSIZWENI SECTION C,D&E VIA TOP RANK TOWARDS EMPOMPINI JOIN P483 ROAD VIA KUBEKA STAND ESHLAHLANI JACKALASPAN, DICKS TURN OFF MENDOZO SCHOOL KHUMALO STAND, ESITESHINI, RAUTMANS DAIRY STOP, ZIMBUTHU AREA STOP, KWACELE STOP VIA EITHER WHITE CITY EMADALENI TO UTRECHT TAXI RANK. RETURN AS SAME AS FORWARD ROUTE. RESTRICTION: NO RESTRICTION TO AND FROM. (B) FROM OSIZWENI SECTION VIA MAKHANYA,EMA FOUR P483 ROAD VIA ENYONINI STOP,EMASANGWENI STOP DICKS BUS STOP,ZIMBUTHU AREA VIA EITHER WHITE CITY OR EMADALENI UNTIL UTRECHT TAXI RANK. RETURN: SAME AS FORWARD ROUTE. RESTRICTION: NO RESTRICTION TO AND FROM. (C) FROM OSIZWENI C, D & E VIA TOP RANK,EMATHANGINI,EMAROMENI ESITOLE ESIBOMVU XOLANI TOWARDS EMPOMPINI VIA P483 ROAD TO DICK TURN OFF MENDOZO BUS STOP TO MADELENI UNTIL UTRECHT TAXI RANK. RETURN: SAME AS FORWARD ROUTE. RESTRICTION: NO RESTRICTION TO AND FROM. (D)FROM OSIZWENI SECTION C,D & E VIA KHUZANI,MANZANA & JOIN MAIN ROAD TO P483 DICKS TURN OFF MENDOZO BUS STOP ZIMBUTHU AREA,KWACELE STOP VIA WHITE CITY OR EMADALENI UNTIL UTRECHT TAXI RANK. RETURN:SAME AS INWARD ROUTE. RESTRICTION: NO RESTRICTION TO AND FROM.</p>
12.12	<p>2202BQ2202BQ00047503 - NEWCASTLE TO PIET RETIEF FROM NEWCASTLE TAXI RANK, INTO TERMINUS STREET, TURN RIGHT TO VOORTREKKER STREET, TURN LEFT TO KIRKLAND STREET,TURN LEFT TO ALLEN STREET, TURN LEFT TO N11, PASS CHARLESTOWN, INTO LANGSNEK STREET AT VOLKRUST, TURN RIGHT AT DE KOCK STREET INTO R543, PASS VUKUZAKHE TOWNSHIP INTO VAN REBECK STREET AT WAKKERSTROOM, TURN LEFT TO KRUGER STREET INTO R543, PASS DURKERS DORP (MAPOLA) INTO KERK STREET AT PIET RETIEF, TURN RIGHT TO ZUIDEND STREET, TURN LEFT INTO WESTEND STREET, INTO PIET RETIEF TAXI RANK.</p>
12.13	<p>2202BQ2202BQ00047504 - NEWCASTLE TO DURBAN FROM NEWCASTLE TAXI RANK VOORTREKKER STREET TURN TO KIRKLAND STREET, TURN TO ALLEN STREET TURN TO N11, BYPASS LADYSMITH, ESTCOURT, MOOIRIVER, PIETERMARITZBURG DROP PASSENGER AT PINETOWN.</p>
12.14	<p>2202BQ2207BP10047506 - NEWCASTLE TO DUNDEE FROM TAXI RANK INTO VOORTREKKER STREET, TURN TO ALLEN STREET TO N11, BYPASS DANHAUSER TO DUNDEE TAXI RANK AND RETURN. NO PICKING UP EN ROUTE ON FORWARD JOURNEY, NO PICKING UP OR DROPPING OFF EN ROUTE ON RETURN JOURNEY.</p>
12.15	<p>2202BQ2202DH10047507 - NEWCASTLE TO LADYSMITH FROM TAXI RANK INTO VOORTREKKER STREET,TURN ALLEN STREET TO N11,TO LADYSMITH TAXI RANK AND RETURN WITH PASSENGER VIA SAME ROUTE. NO PICKING UP EN ROUTE ON FORWARD JOURNEY, NO PICKING UP OR DROPPING OFF EN ROUTE ON RETURN JOURNEY.</p>
12.16	<p>2202BQ22068T10047509 - NEWCASTLE TO PIETERMARITZBURG FROM NEWCASTLE TAXI INTO VOORTREKKER STREET TURN KIRKLAND STREET, TURN ALLEN STREET TAKE N11 BYPASS LADYSMITH, ESTCOURT TO N3 BYPASS MOOIRIVER, HOWICK TO PIETERMARITZBURG AND RETURN WITH PASSENGERS VIA SAME ROUTE.NO PICKING UP EN ROUTE ON FORWARD, JOURNEY, NO PICKING UP OR DROPPING OFF EN ROUTE ON RETURN JOURNEY.</p>
12.17	<p>2202BQ2202BQ00047536 - NEWCASTLE TO SPRINGS FROM SIZWE TAXI RANK NEWCASTLE INTO VOORTREKKER STREET, TURN LEFT INTO KIRKLAND STREET LEFT INTO ALLEN STREET INTO N11 R23 VOLKRUS UNTIL PIENAAR STREET, THEN LEFT INTO R23 AGAIN PASSING GREYLINGSTAD, TURN RIGHT INTO R51 PASSING BALFOUR NIGEL UP TO SPRINGS INTO SECOND STREET THEN TO LONG DISTANCE TAXI AT MODEL TRANSFER CENTRE AND RETURN ON THE SAME ROUTE.NO PICKING UP EN ROUTE ON FORWARD JOURNEY NO PICKING UP OR DROPPING OFF EN ROUTE ON RETURN JOURNEY.</p>



transport

Department:
Transport
Province of KwaZulu-Natal

GAZETTE

LGKZNG34-2022-NOV

REGION: ALL

1) Application Number: APP0147181	2) Gazette Number: LGKZNG34-2022-NOV
3) Applicant: CP HLATSHWAYO ID NO. 5407140417082 Association: OSIZWENI UTRECHT B.TAXI ASSOCIATION	4) Applicant Address: P.O. BOX 50700 OSIZWENI NEWCASTLE KWA-ZULU NATAL 2952
5) Existing Licence Holder: NOT APPLICABLE ID NO. NOT APPLICABLE	6) Existing Licence Holder Address: NOT APPLICABLE
7) Type of application: NEW OPERATING LICENCE	8) Operating Licence Number: LGKZN0103000257
9) Vehicle Type: MINIBUS	10) 1 X 15 (SEATED) + 0 (STANDING)
11) Region: AMAJUBA	
12.1	2100F521005B10047394 - NEWCASTLE TO NONGOMA FROM NEWCASTLE TAXI RANK, LEFT KIRKLAND, RIGHT ALLEN STREET, LEFT N11, RIGHT MR483, RIGHT R34 LEFT R33 ONTO R69 RIGHT INTO R618 TO NONGOMA TAXI RANK AND RETURN.
12.2	2100F52100NE10047395 - NEWCASTLE TO EMPANGENI FROM NEWCASTLE TAXI RANK TURN LEFT INTO KIRKLAND STREET, TURN RIGHT INTO ALLEN STREET, TURN LEFT INTO N11, TURN RIGHT INTO MR483, TURN RIGHT INTO R34, INTO THE TAXI RANK IN EMPANGENI AND RETURN.
12.3	2100F52100GN10047396 - NEWCASTLE TO NQUTHU FROM NEWCASTLE TAXI RANK LEFT KIRKLAND RIGHT ALLEN STREET LEFT N11 RIGHT MR483 RIGHT R34 ONTO NKANDE ROAD TO NQUTHU TAXI RANK AND RETURN.
12.4	2100F52100M110047397 - NEWCASTLE TO DUMBE FROM NEWCASTLE TAXI RANK, LEFT KIRKLAND RIGHT ALLEN LEFT N11 LEFT MR483 RIGHT R34 LEFT R33 RIGHT DUMBE TAXI RANK IN PAULPIETERSBURG AND RETURN.
12.5	2100F521004R10047398 - NEWCASTLE TO VRYHEID FROM NEWCASTLE TAXI RANK, LEFT INTO KIRKLAND RIGHT ALLEN STREET LEFT MR483 RIGHT R34 LEFT R33 LEFT TO R33 VRYHEID TAXI RANK AND RETURN.
12.6	2100F52100H310047399 - NEWCASTLE TO DURBAN FROM NEWCASTLE TAXI RANK, LEFT KIRKLAND, RIGHT ALLEN STREET, RIGHT N11, LEFT N3, LEFT INTO ALICE STREET LEFT INTO ALBERT STREET RIGHT TO UMGENI ROAD DURBAN TAXI RANK AND RETURN.
12.7	2202BQ2207BP10189241 - NEWCASTLE TO DUNDEE FROM NEWCASTLE TAXI RANK, LEFT KIRKLAND, RIGHT ALLEN STREET, RIGHT N11, LEFT R621 LEFT R68 TO DUNDEE TAXI RANK AND RETURN.
12.8	2100F521003Q10047401 - NEWCASTLE TO DUNDEE FROM NEWCASTLE TAXI RANK, LEFT KIRKLAND RIGHT ALLEN STREET RIGHT N11 LEFT R621 LEFT R68 TO DUNDEE TAXI RANK AND RETURN.
12.9	2100F521003Q10047402 - UTRECHT TO NEWCASTLE FROM UTRECHT TAXI RANK INTO R34, INTO MR483, INTO N11, INTO ALLEN STREET, RIGHT INTO VOORTREKKER STREET TO TERMINAS STREET TAXI RANK IN NEWCASTLE.
12.10	2202BS2100F600047408 - OSIZWENI TAXI RANK TO UTRECHT TAXI RANK FROM OSIZWENI TAXI RANK, RIGHT INTO MR483, LEFT R34, RIGHT TO UTRECHT TAXI RANK AND RETURN.
12.11	2100F62100F500047411 - MEMEZANI STORE TO NEWCASTLE (TERMINUS STREET TAXI RANK) FROM MEMEZANI STORE, JOHNSTONE FARM, TURN RIGHT INTO MR483, TURN RIGHT INTO ALBERT WESSELS STREET, RIGHT INTO HARDWICK STREET, LEFT INTO HARDING STREET, RIGHT INTO ALLEN STREET, LEFT INTO KIRKLAND STREET, RIGHT INTO VOORTREKKER STREET, RIGHT INTO TERMINUS STREET TAXI RANK NEWCASTLE AND RETURN.
12.12	2202BS2100F600047418 - OSIZWENI TOP RANK P209 TO KWA-MDAKANE TAXI RANK FROM OSIZWENI TOP RANK P209 ROAD TO KWA-MDAKANE TAXI RANK AND RETURN.
12.13	2100F57100LX10047419 - OSIZWENI TO MADADENI FROM OSIZWENI TOWNSHIP ALL UNITS TO MADADENI TOWNSHIP ALL SECTIONS AND RETURN.
12.14	2202BQ2206LS10189243 - NEWCASTLE TO DURBAN FROM NEWCASTLE TAXI RANK TURN LEFT INTO KIRKLAND THEN TURNS RIGHT INTO ALLEN STREET THEN TURNS RIGHT INTO N11 THEN TURNS LEFT INTO N3 THEN TURNS LEFT INTO ALICE STREET THEN TURNS LEFT INTO ALBERT STREET THEN TURNS RIGHT INTO UMGENI ROAD DURBAN TAXI RANK AND RETURN.
12.15	2202BQ22076I10189247 - NEWCASTLE TO NONGOMA FROM NEWCASTLE TAXI RANK TURN LEFT INTO KIRKLAND THEN TURNS RIGHT INTO ALLEN STREET THEN TURNS LEFT INTO N11 THEN TURNS RIGHT INTO MR483 THEN TURNS RIGHT INTO R34 THEN TURNS LEFT INTO R33 THEN ONTO R69 THEN TURNS RIGHT INTO R618 TO NONGOMA TAXI RANK AND RETURN.
12.16	2202BQ2207J810189248 - NEWCASTLE TO PAULPIETERSBURG FROM NEWCASTLE TAXI RANK TURN LEFT INTO KIRKLAND THEN TURNS RIGHT INTO ALLEN THEN TURNS LEFT INTO N11 THEN TURN LEFT INTO MR483 THEN TURN RIGHT INTO R34 THEN TURN LEFT INTO R33 THEN TURN RIGHT INTO DUMBE TAXI RANK IN PAUL PIETERSBURG AND RETURN.

**transport**

Department:
Transport
Province of KwaZulu-Natal

GAZETTE**LGKZNG34-2022-NOV****REGION: ALL**

12.17	2202BQ2207GY10189245 - NEWCASTLE TO NQUTHU FROM NEWCASTLE TAXI RANK TURN LEFT INTO KIRKLAND THEN TURNS RIGHT INTO ALLEN STREET THEN TURNS LEFT INTO N11 THEN TURNS RIGHT INTO MR483 THEN TURNS RIGHT INTO R34 ONTO NKANDE ROAD TO NQUTHU TAXI RANK AND RETURN.
12.18	2202BQ2207XJ10189246 - NEWCASTLE TO EMPANGENI FROM NEWCASTLE TAXI RANK, TURN LEFT INTO KIRKLAND STREET THEN TURN RIGHT INTO ALLEN STREET THEN TURN LEFT INTO N11 THEN TURN RIGHT INTO MR483 THEN TURN RIGHT INTO R34 THEN TO THE TAXI RANK IN EMPANGENI AND RETURN.
12.19	K2NPR32000882OL98665 - OSIZWENI TO NEWCASTLE MALL. FROM OSIZWENI TAXI RANK PICK UP PASSENGERS AT OBI STREET, LEFT TO P483, PICK UP PASSENGERS REACH THE PLACE CALLED NINE MILES, PICK UP PASSENGERS, PASS MADADENI INTERSECTION, LEFT TO N11, PICK AND DROP UP PASSENGERS, RIGHT TO ALLEN STREET, LEFT TO NEWCASTLE MALL AND RETURN ON THE SAME ROUTE.



transport

Department:
Transport
Province of KwaZulu-Natal

GAZETTE

LGKZNG34-2022-NOV

REGION: ALL

1) Application Number: APP0147183	2) Gazette Number: LGKZNG34-2022-NOV
3) Applicant: CP HLATSHWAYO ID NO. 5407140417082 Association: OSIZWENI UTRECHT B.TAXI ASSOCIATION	4) Applicant Address: P.O. BOX 50700 OSIZWENI NEWCASTLE KWA-ZULU NATAL 2952
5) Existing Licence Holder: NOT APPLICABLE ID NO. NOT APPLICABLE	6) Existing Licence Holder Address: NOT APPLICABLE
7) Type of application: NEW OPERATING LICENCE	8) Operating Licence Number: LGKZN0103000253
9) Vehicle Type: MINIBUS	10) 1 X 15 (SEATED) + 0 (STANDING)
11) Region: AMAJUBA	
12.1	2100F52100F500047404 - NEWCASTLE TO NEWCASTLE (TERMINUS STREET TAXI RANK) FROM NEWCASTLE TAXI RANK, RIGHT INTO SUTHERLAND STREET, RIGHT INTO KIRKLAND STREET, ONTO HATHORN STREET, LEFT PANORAMA DRIVE, LEFT BOUNDARY ROAD (LENNOXTON), RIGHT INTO LINK STREET, INTO HOSPITAL STREET, LEFT INTO SUTHERLAND STREET, RIGHT INTO TERMINUS STREET TAXI RANK NEWCASTLE AND RETURN.
12.2	2202BS2100F600047408 - OSIZWENI TAXI RANK TO UTRECHT TAXI RANK FROM OSIZWENI TAXI RANK, RIGHT INTO MR483, LEFT R34, RIGHT TO UTRECHT TAXI RANK AND RETURN.
12.3	2100F62100F500047411 - MEMEZANI STORE TO NEWCASTLE (TERMINUS STREET TAXI RANK) FROM MEMEZANI STORE, JOHNSTONE FARM, TURN RIGHT INTO MR483, TURN RIGHT INTO ALBERT WESSELS STREET, RIGHT INTO HARDWICK STREET, LEFT INTO HARDING STREET, RIGHT INTO ALLEN STREET, LEFT INTO KIRKLAND STREET, RIGHT INTO VOORTREKKER STREET, RIGHT INTO TERMINUS STREET TAXI RANK NEWCASTLE AND RETURN.
12.4	2100F57100LX10047419 - OSIZWENI TO MADADENI FROM OSIZWENI TOWNSHIP ALL UNITS TO MADADENI TOWNSHIP ALL SECTIONS AND RETURN.
12.5	2100F62100F500047388 - BOB SHOPPING CENTRE TO NEWCASTLE (TERMINUS STREET TAXI RANK) FROM BOB SHOPPING CENTRE IN OSIZWENI OSIZ 8 STREET, TURN LEFT OC1 STREET, TURN RIGHT OSIZ 5 STREET, TURN LEFT INTO MR483, LEFT INTO N11 ROAD, TURN RIGHT INTO ALLEN STREET, TURN LEFT INTO KIRKLAND STREET, RIGHT INTO VOORTREKKER STREET, RIGHT INTO TERMINUS STREET TAXI RANK NEWCASTLE AND RETURN.



transport

Department:
Transport
Province of KwaZulu-Natal

GAZETTE

LGKZNG34-2022-NOV

REGION: ALL

1) Application Number: APP0147191	2) Gazette Number: LGKZNG34-2022-NOV
3) Applicant: ME DUBAZANA ID NO. 8210015705087 Association: NOT AVAILABLE	4) Applicant Address: P.O BOX 1006 MONDLO 3105
5) Existing Licence Holder: NOT APPLICABLE ID NO. NOT APPLICABLE	6) Existing Licence Holder Address: NOT APPLICABLE
7) Type of application: NEW OPERATING LICENCE	8) Operating Licence Number: NOTAVAILABLE
9) Vehicle Type: MINIBUS	10) 1 X 15 (SEATED) + 0 (STANDING)
11) Region: UTHUKELA	
12.1	<p>KZPRERC2892433 - SCHOLARS AND THEIR PERSONAL EFFECTS: HOUSE NO.320 ESIGODINI MVUNYANE AREA, EMONDLO TO ENGALI SECONDARY SCHOOL I DRIVE FROM HOME, HOUSE NO.320 AT ESIGODINI MVUNYANE AREA, EMONDLO AT 6H00 IN THE MORNING I TURN RIGHT ON SAME LOCAL ROAD I PICK UP ONE CHILD ON THE GATE OF HOUSE NO.308 AND PROCEED TO PICK UP TWO CHILDREN ON THE GATE OF HOUSE NO.303 AND THEREAFTER I PICK UP ANOTHER ONE CHILD AT THE GATE OF HOUSE NO.301 THEN I TURN LEFT ON ANOTHER LOCAL ROAD TO PICK UP TWO CHILDREN AT THE GATE OF HOUSE NO.511 AND PROCEED TO ANOTHER LOCAL ROAD AND PASS THE BRIDGE TO EMXHASHENI AND PROCEED ON THE SAME LOCAL ROAD PICK TWO CHILDREN AT THE GATE OF HOUSE NO.1101 AND PROCEED TO ON THE SAME LOCAL ROAD TO PICK ONE CHILD AT THE GATE OF HOUSE NO.1103 THEN I TURN LEFT TO PICK TWO CHILDREN AT THE GATE OF HOUSE NO.1104 AND TURN BACK ON THE LOCAL ROAD AND TURN LEFT TO ANOTHER LOCAL ROAD AND TURN RIGHT TO ANOTHER LOCAL ROAD AT HOUSE NO.1109 I PICK UP TWO CHILDREN AND PROCEED TO PICK UP ONE CHILD AT THE GATE OF HOUSE NO.1207 AND TURN LEFT TO SAME LOCAL ROAD AND TURN RIGHT TO ANOTHER LOCAL ROAD AT HOUSE NO.1201 I PICK UP ONE CHILD LASTLY AND GO STRAIGHT TO MAIN ROAD GO TO ENGALI SECONDARY SCHOOL TO DROP OF ALL CHILDREN PARK ON THE GATE OF THE SCHOOL. AT 13:30PM I PICK UP ALL CHILDREN AND TAKE THEM TO THEIR HOMES USING THE SAME ROUTE IN REVERSE.</p>



transport

Department:
Transport
Province of KwaZulu-Natal

GAZETTE

LGKZNG34-2022-NOV

REGION: ALL

1)	Application Number: APP0147226	2)	Gazette Number: LGKZNG34-2022-NOV
3)	Applicant: PM PHUNGULA ID NO. 5603110294085 Association: GRANGE AND WESTGATE TAXI ASSOCIATION	4)	Applicant Address: P O BOX 22541 SOUTHGATE PIETERMARITZBURG 3201
5)	Existing Licence Holder: NOT APPLICABLE ID NO. NOT APPLICABLE	6)	Existing Licence Holder Address: NOT APPLICABLE
7)	Type of application: NEW OPERATING LICENCE	8)	Operating Licence Number: LGKZN0403001104
9)	Vehicle Type: MINIBUS	10)	1 X 15 (SEATED) + 0 (STANDING)
11)	Region: UMGUNGUNDLOVU		
12.1	<p>22069M22068T00049291 - GRANGE / WESTGATE TO CITY TERMINAL - PMB</p> <p>FROM GRANGE TERMINUS OFF WHITE AND TURNBULL ROAD INTO WHITE ROAD, RIGHT INTO JORDAN ROAD, RIGHT INTO CORBETT, LEFT INTO JEFFRIES ROAD, LEFT INTO WHITE ROAD, RIGHT INTO TRELAWNEY ROAD, LEFT INTO RICHMOND ROAD, INTO ALEXANDRA ROAD, LEFT INTO COLLEGE ROAD, INTO WEST STREET, RIGHT INTO LONGMARKET STREET, LEFT INTO RETIEF STREET, LEFT INTO CHURCH STREET, LEFT INTO OLD MARKET STREET TO CITY TERMINUS.</p> <p>FROM CITY TERMINUS INTO CEMMERICIAL ROAD, RIGHT INTO LOOP STREET, LEFT INTO WEST STREET, INTO COLLEGE, RIGHT INTO ALEXANDRA ROAD, INTO RICHMOND ROAD, RIGHT INTO TRELAWNEY ROAD, RIGHT INTO WHITE ROAD TO GRANGE TERMINUS.</p>		
12.2	<p>22069M22068T00049293 - GRANGE TERMINUS TO CITY TERMINUS (PMB) VIA CAMPS DRIFT</p> <p>FROM GRANGE TERMINUS AT WHITE ROAD / TURNBULL ROAD, INTO WHITE ROAD, LEFT INTO HARTFORD ROAD, RIGHT INTO SLANGSPRUIT ROAD, INTO PENTRITCH ROAD, LEFT INTO CAMPS DRIFT ROAD, LEFT INTO BARNESLEY RETURN TO CAMPS DRIFT, RIGHT INTO EDENDALE ROAD, RIGHT INTO LONGMARKET STREET, LEFT TO RETIEF STREET, LEFT INTO PIETERMARITZ STREET, LEFT INTO BOSHOF STREET, RIGHT INTO CHURCH STREET, LEFT INTO OLD MARKET ROAD TO CITY TERMINUS.</p> <p>FROM CITY TERMINUS INTO COMMERCIAL ROAD, RIGHT INTO LOOP STREET, LEFT INTO EDENDALE, LEFT INTO CAMPS DRIFT ROAD, RIGHT INTO BARNESLEY ROAD, RETURN TO CAMPS DRIFT ROAD, RIGHT INTO PENTRITCH ROAD INTO SLANGSPRUIT, LEFT INTO HARTFORD, RIGHT INTO WHITE ROAD TO TERMINUS AT WHITE / TURNBULL ROAD.</p> <p>TO WHITE ROAD, LEFT INTO HARTFORD ROAD, RIGHT INTO SLANGSPRUIT ROAD, INTO PENTRITCH ROAD, LEFT INTO CAMPS DRIFT ROAD, LEFT INTO BARNESLEY RETURN TO CAMPS DRIFT, RIGHT INTO EDENDALE ROAD, RIGHT INTO LONGMARKET STREET, LEFT TO RETIEF STREET, LEFT INTO PIETERMARITZ STREET, LEFT INTO BOSHOF STREET, RIGHT INTO CHURCH STREET, LEFT INTO OLD MARKET ROAD TO CITY TERMINUS.</p> <p>FROM CITY TERMINUS INTO COMMERCIAL ROAD, RIGHT INTO LOOP STREET, LEFT INTO EDENDALE, LEFT INTO CAMPS DRIFT ROAD, RIGHT INTO BARNESLEY ROAD, RETURN TO CAMPS DRIFT ROAD, RIGHT INTO PENTRITCH ROAD INTO SLANGSPRUIT, LEFT INTO HARTFORD, RIGHT INTO WHITE ROAD TO TERMINUS AT WHITE / TURNBULL ROAD.</p>		
12.3	<p>22068O22068T00049294 - NAPIERVILLE TO CITY TERMINUS PMB (VIA EDENDALE ROAD)</p> <p>FROM TERMINUS AT NEW PRISON PMB INTO EUGENE MARAIS ROAD, LEFT INTO ROY CAMPBELL DR, LEFT INTO LANGENHOVEN ROAD, RIGHT INTO ARUM ROAD, RIGHT INTO ROY CAMPBELL DR, RIGHT INTO EUGENE MARAIS ROAD, RIGHT INTO SHERWOOD ROAD, RIGHT INTO DEVONSHIRE ROAD, LEFT INTO EDENDALE ROAD, RIGHT INTO LONGMARKET STREET, LEFT INTO RETIEF STREET, LEFT INTO CHURCH STREET, LEFT INTO OLD MARKET TO CITY TERMINUS.</p> <p>FROM CITY TERMINUS INTO COMMERCIAL ROAD, RIGHT INTO LOOP STREET, LEFT INTO EDENDALE ROAD, RIGHT INTO DEVONSHIRE, INTO EUGENE MARAIS TO TERMINUS AT NEW PRISON PMB.</p>		
12.4	<p>22069M22069M00052173 - NAPIERVILLE TO CITY TERMINUS (VIA MAYOR'S WALK).</p> <p>INBOUND ROUTE: FROM TERMINUS AT NEW PRISON PMB INTO EUGENE MARAIS ROAD, LEFT INTO ROY CAMPBELL DR, LEFT INTO LANGENHOVEN ROAD, RIGHT INTO ARUM ROAD LEFT INTO ROY CAMPBELL DR, LEFT INTO NEVILLE ROAD, RIGHT INTO NIENABER ROAD, LEFT INTO NEVILLE ROAD, LEFT INTO GARDENS ROAD, RIGHT INTO BEVERLEY ROAD, RIGHT INTO LAFFAN ROAD, LEFT INTO NEVILLE ROAD, RIGHT INTO MAYOR'S WALK, INTO BERG STREET, RIGHT INTO RETIEF STREET, RIGHT INTO PIETERMARITZ STREET, LEFT INTO BOSHOF, RIGHT INTO CHURCH STREET, LEFT INTO MARKET TO CITY TERMINUS.</p> <p>OUTBOUND ROUTE:</p> <p>FROM CITY TERMINUS INTO COMMERCIAL ROAD, RIGHT INTO LOOP STREET LEFT INTO EDENDALE ROAD, RIGHT INTO DEVONSHIRE ROAD, INTO EUGENE MARAIS ROAD TO TERMINUS AT NEW PRISON PMB.</p>		
12.5	<p>22069M22069M00052174 - 5. SLANGSPRUIT TO CITY TERMINUS (PMB).</p> <p>INBOUND ROUTE: FROM SLANGSPRUIT TERMINUS AT MATHUNGA ROAD, INTO SLANGSPRUIT ROAD, INTO BAKEWELL ROAD, LEFT INTO TURNBULL ROAD, INTO WHITE ROAD, TO GRANGE SCHOOL, RETURN TO TURNBULL ROAD, RIGHT INTO BAKEWELL ROAD, RIGHT INTO SLANGSPRUIT ROAD, INTO PENTRITCH ROAD LEFT INTO CAMPS DRIFT ROAD, RIGHT INTO EDENDALE, RIGHT INTO LONGMARKET STREET, LEFT INTO RETIEF STREET, LEFT INTO CHURCH STREET, LEFT INTO OLD MARKET ROAD TO CITY TERMINUS.</p> <p>OUTBOUND ROUTE: FROM CITY TERMINUS INTO COMMERCIAL ROAD, RIGHT INTO LOOP STREET, LEFT INTO EDENDALE ROAD, LEFT INTO CAMPS DRIFT ROAD, RIGHT INTO PENTRITCH ROAD, INTO SLANGSPRUIT ROAD, LEFT INTO BAKEWELL, INTO TURNBULL ROAD, INTO WHITE ROAD, TO GRANGE SCHOOL RETURN TO TURNBULL ROAD, INTO BAKEWELL INTO SLANGSPRUIT ROAD TO TERMINUS AT MATHUNGA ROAD.</p>		
12.6	<p>22069M22069M00052175 - 6. RICHMOND CREST TO CITY TERMINUS (PMB).</p> <p>INBOUND ROUTE: FROM SOUTHGATE SHOPPING CENTRE / RICHMOND ROAD, INTO ALEXANDRA ROAD, LEFT INTO COLLEGE ROAD, INTO WEST STREET, RIGHT INTO LONGMARKET STREET, LEFT AT RETIEF STREET, LEFT INTO CHURCH STREET, LEFT INTO OLD MARKET ROAD TO CITY TERMINUS.</p> <p>OUTBOUND ROUTE: FROM CITY TERMINUS INTO COMMERCIAL ROAD, RIGHT INTO LOOP STREET LEFT INTO WEST STREET, INTO COLLEGE ROAD, RIGHT INTO ALEXANDRA ROAD, INTO RICHMOND ROAD TO CORNER MURRAY ROAD AND RETURN TO SOUTHGATE SHOPPING CENTRE / RICHMOND ROAD TERMINUS.</p>		



transport

Department:
Transport
Province of KwaZulu-Natal

GAZETTE

LGKZNG34-2022-NOV

REGION: ALL

1) Application Number: APP0147229	2) Gazette Number: LGKZNG34-2022-NOV
3) Applicant: NE MOFOKENG ID NO. 7204240638081 Association: OSIZWENI UTRECHT B.TAXI ASSOCIATION	4) Applicant Address: P.O BOX 5115 DANNHAUSER 3080
5) Existing Licence Holder: V MOFOKENG ID NO. 6611305695080	6) Existing Licence Holder Address: PO BOX 5115 DANNHAUSER KWA-ZULU NATAL 3080
7) Type of application: DECEASED TRANSFER	8) Operating Licence Number: LGKZN0103000198
9) Vehicle Type: MINIBUS	10) 1 X 15 (SEATED) + 0 (STANDING)
11) Region: AMAJUBA	
12.1	2100F52100F500047405 - NEWCASTLE (TERMINUS STREET) TO NEWCASTLE (ALLEN STREET TAXI RANK) FROM NEWCASTLE TAXI RANK, TERMINUS STREET, LEFT INTO KIRKLAND STREET, LEFT INTO ALLEN STREET, RIGHT INTO DRAKENSBERG, LEFT INTO TUGELA STREET (INCANDU PARK), RIGHT INTO HJ VAN ECK STREET, LEFT INTO AQUAMARINE STREET, RIGHT AMETHYST STREET, RIGHT DRAKENSBERG STREET, LEFT INTO VICTORIA ROAD, RIGHT INTO ALLEN STREET TAXI RANK
12.2	2100F62100F500047417 - GROOTGELUK SCHOOL TO NEWCASTLE (TERMINUS STREET TAXI RANK) FROM GROOTGELUK SCHOOL, TURN LEFT ONTO P209 ROAD, ONTO P296 STREET; TURN LEFT INTO MR483, LEFT INTO N11 ROAD, RIGHT INTO ALLEN STREET, LEFT INTO KIRKLAND STREET, RIGHT INTO VOORTREKKER STREET, RIGHT TO TERMINUS STREET TAXI RANK NEWCASTLE AND RETURN.
12.3	2202BS2100F600047418 - OSIZWENI TOP RANK P209 TO KWA-MDAKANE TAXI RANK FROM OSIZWENI TOP RANK P209 ROAD TO KWA-MDAKANE TAXI RANK AND RETURN.
12.4	2100F57100LX10047419 - OSIZWENI TO MADADENI FROM OSIZWENI TOWNSHIP ALL UNITS TO MADADENI TOWNSHIP ALL SECTIONS AND RETURN.



transport

Department:
Transport
Province of KwaZulu-Natal

GAZETTE

LGKZNG34-2022-NOV

REGION: ALL

1)	Application Number: APP0147232	2)	Gazette Number: LGKZNG34-2022-NOV
3)	Applicant: MS TSHABALALA ID NO. 4306015206086 Association: SIZWE TAXI ASSOCIATION	4)	Applicant Address: P O BOX 1677 NEWCASTLE
5)	Existing Licence Holder: NOT APPLICABLE ID NO. NOT APPLICABLE	6)	2940 Existing Licence Holder Address: NOT APPLICABLE
7)	Type of application: NEW OPERATING LICENCE	8)	Operating Licence Number: LGKZN0103000889
9)	Vehicle Type: MINIBUS	10)	1 X 15 (SEATED) + 0 (STANDING)
11)	Region: AMAJUBA		
12.1	2202BQ2202BQ00047498 - NEWCASTLE TO VRYHEID SIZWE TAXI RANK IN NEWCASTLE TO JOIN VOORTREKKER STREET TURN LEFT INTO MARCHISON STREET, RIGHT INTO ALLEN STREET CONTINUE WITH N11, TURN RIGHT P483 ROAD, TURN RIGHT TO R34 ROAD, TURN LEFT AT BLOOD RIVER TO R34 ROAD INTO VRYHEID JOIN KERK STREET UP TO VRYHEID STATION TAXI RANK AND RETURN OVER THE SAME ROUTE. RESTRICTION: PASSENGER TO BE PICKED AND DROPPED OF AT BLOOD RIVER ONLY.		
12.2	2202BQ2202BQ00047491 - OSIZWENI TO NEWCASTLE - MADADENI FROM OSIZWENI TO MADADENI FROM OSIZWENI TOWNSHIP ALL SECTIONS USING AUTHORISED PUBLIC ROAD TRANSPORT TO JOIN P483 AT EMPOMPINI TEKU, KHUZANI THEN TURN RIGHT AT TEKU TO JOIN BR1.		
12.3	2202BQ2202BQ00047492 - OSIZWENI TO NEWCASTLE - MADADENI ALL SECTION AT OSIZWENI TOWNSHIP TO JOIN P483 AT JACKALSPAN PASSING EMPOMPINI TEKU, KHUZANI THEN TURN RIGHT TO JOIN BR2 INTO MADADENI PASSING BREUERY THEN USE ANY OTHER AUTHORISED PUBLIC TRANSPORT ROUTE VIA MADADENI SHOPPING CENTER, AMAJUBA REGIONAL OFFICE USE ALL RANKING AND SHOPPING FACILITIES.		
12.4	2202BQ2202BQ00047493 - OSIZWENI TO NEWCASTLE OSIZWENI TO NEWCASTLE AND RETURN FROM OSIZWENI SECTION A, D&F VIA TOP RANK, WARD FIVE TOWARDS EMPOMPINI AND JOIN MAIN ROAD P483 JOIN N11 TURN RIGHT INTO ALLEN STREET TURN LEFT INTO KIRKLANDS STREET, TURN INTO VOORTREKKER STREET INTO NEWCASTLE TAXI RANK. RETURN: SAME AS FORWARD ROUTE RESTRICTION: NO RESTRICTION TO AND FROM B. FROM OSIZWENI SECTION C, D & F PASS MAKHANYA EMAFOUR, JAKKALSPAN AND JOIN P483 TURN N11, TURN RIGHT INTO ALLEN STREET LEFT INTO KIRKLAND STREET, TURN RIGHT INTO VOORTREKKER STREET INTO NEWCASTLE TAXI RANK. RETURN: SAME AS FORWARD ROUTE RESTRICTION: NO RESTRICTION TO AND FROM C. FROM OSIZWENI SECTION C, D & F EMATHANGINI, EMAROMENI, ESITOLLO, ESIMBOMVINI, XOLANI TOWARDS EMPOMPINI AND JOIN P483, TURN RIGHT INTO HARDWICK STREET, LEFT INTO HARDING STREET, RIGHT INTO ALLEN STREET, LEFT INTO SUTHERLAND, TURN RIGHT INTO VOORTREKKER STREET INTO NEWCASTLE TAXI RANK. RETURN: SAME AS FORWARD ROUTE RESTRICTION: NO RESTRICTION TO AND FROM D. FROM OSIZWENI SECTION C, D & F PASS KHUZANI, MANZANA, AND JOIN P483, TURN RIGHT INTO ASIPHEPE ROAD, ALBERT WESSELS ROAD, TURN RIGHT INTO HARDWICK STREET, LEFT INTO MURCHISON STREET, TURN RIGHT INTO VOORTREKKER STREET INTO NEWCASTLE TAXI RANK. RETURN: SAME AS FORWARD ROUTE RESTRICTION: NO RESTRICTION TO AND FROM E. FROM MNDZOZ VIA DICKS, JOIN P483, TURN RIGHT INTO ASIPHEPE ROAD, INTO ALBERT WESSELS STREET, TURN RIGHT INTO FARRADAY STREET, RIGHT INTO HARDWICK STREET, LEFT INTO MURCHISON STREET, TURN RIGHT INTO VOORTREKKER STREET INTO NEWCASTLE TAXI RANK RETURN: SAME AS FORWARD ROUTE RESTRICTION: NO RESTRICTION TO AND FROM		
12.5	2202BQ2202BQ00047494 - NEWCASTLE TO ERMELO FROM NEWCASTLE TERMINUS TAXI RANK, INTO VOORTREKAAR, TURN LEFT INTO KIRKLAND STREET, TURN LEFT INTO ALLEN STREET, INTO P354T, INTO N11-4, PASS CHARLESTOWN, PASS VOLKRUST, PASS AMERSFORT ENTR WITH N11 ROAD TO ERMELO WITH KERK STREET AND TURN RIGHT INTO ERMELO TAXI RANK		
12.6	2202BQ2202BQ00047495 - NEWCASTLE TO EMPANGENI FROM NEWCASTLE TAXI RANK, INTO VOORTREKKER STREET, TURN LEFT TO KIRKLAND STREET, TURN RIGHT TO ALLEN STREET VIA ARBOR PARK SURBURBS, TURN LEFT INTO N11 ROAD, TURN RIGHT TO P486 VIA BLAUCHBOSCH TO UTRECHT, TURN RIGHT TO UTRECHT ROAD, INTERSECTION ENTER P41(R34), TURN LEFT AT BLOOD RIVER ON P41(R33) AND R34 VIA STILLWATER BP GARAGE TO VRYHEID, TURN RIGHT AT CROSS ROADS TO PP523(R34) VAI-VRYHEID, PASS MELMOTH, TURN LEFT TO ENKWALINI NDUNDULU AREA, INTO P47(R34) INTO EMPANGENI MAIN ROAD, TURN RIGHT AT BOXER SHOPPING CENTRE 'A' TAXI RANK EMPANGENI.		
12.7	2202BQ2202BQ00047496 - NEWCASTLE TO PONGOLA FROM NEWCASTLE TAXI RANK, PROCEED STRAIGHT ACROSS TERMINUS STREET, INTO VOORTEKKER STREET, TURN LEFT TO KIRKLAND STREET, TURN RIGHT TO ALLEN STREET, VIA ARBOR PARK SURBURB, TURN LEFT TO N11 TURN RIGHT TO P486, VIA OSIZWENI TO UTRECHT, TURN RIGHT TO UTRECHT ROAD INTERSECTION ENTER P41(R34), TURN LEFT AT BLOOD RIVER INTERSECTION INTO P34-3(R33), VIA STILLWATER BP GARAGE, TURN RIGHT AT CROSS ROAD BEFORE VRYHEID INTO P523(R33) VIA BHEKUZULU TOWNSHIP INTO P46(R69), VIA LOUWSBURG, TURN LEFT AT ROASD INTERSECTION INTO P52-3 (R66), VIA MAGUDU, TURN LEFT TO N2 INTO PONGOLA TAXI RANK.		
12.8	2202BQ2202BQ00047497 - NEWCASTLE TO JOHANNESBURG FROM NEWCASTLE TAXI RANK, JOIN VOORTREKKER STREET, LEFT TO KIRKLAND STREET, TURN LEFT TO ALLEN STREET, TURN LEFT TO N11 TO R23 UNTIL PIENAAR STREET, TURN LEFT TO ALLEN STREET, TURN LEFT TO N11 TO R23 UNTIL PIENAAR STREET IN VOLKRUST TURN LEFT INTO R23, PASS GREYLINGSTRAD, BALFOUR, TURN RIGHT INTO N3, TURN INTO M2, OFF TO HARROW, INTO ANDERSON, TURN RIGHT TO RISSIK STREET, TURN RIGHT TO DEVILLIERS, TURN LEFT INTO WANDERERS, INTO PARK CITY RANK. RETURN JOURNEY DEPART FROM ARK CITY RANK, DEVILLIERS STREET, TURN LEFT HARRISON STREET, TURN RIGHT INTO COMMISSIONER STREET, TURN LEFT INTO SIMMOND STREET, INTO M2 EAST INTO N3 AND THEN CONTINUE WITH SAME ROUTE.		
12.9	2202BQ2202BQ00047499 - NEWCASTLE TO PAULPIETERSBURG FROM NEWCASTLE TAXI RANK JOIN VOORTREKKER STREET TURN LEFT INTO MARCHISON STREET RIGHT INTO ALLEN STREET, TURN LEFT INTO N11 TURN RIGHT TO JOIN P483 TURN RIGHT R34 TURN LEFT AT BLOOD RIVER TO R34 TOWARDS STILL WATER, FROM STILL WATER TURN LEFT INTO PAULPIETERSBURG TAXI RANK, RETURN OVER SAME ROUTE.		



transport

Department:
Transport
Province of KwaZulu-Natal

GAZETTE

LGKZNG34-2022-NOV

REGION: ALL

12.10	2202BQ2206YH10047500 - NEWCASTLE TO ULUNDI FROM NEWCASTLE TAXI RANK JOIN VOORTREKKER STREET, TURN LEFT INTO MARCHISON STREET, RIGHT INTO ALLEN STREET, TURN LEFT INTO N11, TURN RIGHT TO JOIN P483, TURN RIGHT R34, TURN LEFT AT BLOOD RIVER TO R34 TOWARDS STILL WATER CONTINUE TOWARDS VRYHEID AND TURN RIGHT TO JOIN MEMOTH ROAD UNTIL INTO ULUNDI TURN OFF PROCEED UNTIL ULUNDI TAXI RANK AND RETURN ALONG THE SAME ROUTE.
12.11	2202BQ2202BQ00047502 - OSIZWENI TO NEWCASTLE - UTRECHT (A) FROM OSIZWENI SECTION C,D&E VIA TOP RANK TOWARDS EMPOMPINI JOIN P483 ROAD VIA KUBEKA STAND ESHLAHLANI JACKALASPAN, DICKS TURN OFF MNDZO SCHOOL KHUMALO STAND, ESITESHINI, RAUTMANS DAIRY STOP, ZIMBUTHU AREA STOP, KWACELE STOP VIA EITHER WHITE CITY EMADALENI TO UTRECHT TAXI RANK. RETURN AS SAME AS FORWARD ROUTE. RESTRICTION: NO RESTRICTION TO AND FROM. (B) FROM OSIZWENI SECTION VIA MAKHANYA, EMA FOUR P483 ROAD VIA ENYONINI STOP, EMASANGWENI STOP DICKS BUS STOP, ZIMBUTHU AREA VIA EITHER WHITE CITY OR EMADALENI UNTIL UTRECHT TAXI RANK. RETURN: SAME AS FORWARD ROUTE. RESTRICTION: NO RESTRICTION TO AND FROM. (C) FROM OSIZWENI C, D & E VIA TOP RANK, EMATHANGINI, EMAROMENI ESITOLLO ESIBOMVU XOLANI TOWARDS EMPOMPINI VIA P483 ROAD TO DICK TURN OFF MNDZO BUS STOP TO MADELENI UNTIL UTRECHT TAXI RANK. RETURN: SAME AS FORWARD ROUTE. RESTRICTION: NO RESTRICTION TO AND FROM. (D) FROM OSIZWENI SECTION C,D & E VIA KHUZANI, MANZANA & JOIN MAIN ROAD TO P483 DICKS TURN OFF MNDZO BUS STOP ZIMBUTHU AREA, KWACELE STOP VIA WHITE CITY OR EMADALENI UNTIL UTRECHT TAXI RANK. RETURN: SAME AS INWARD ROUTE. RESTRICTION: NO RESTRICTION TO AND FROM.
12.12	2202BQ2202BQ00047503 - NEWCASTLE TO PIET RETIEF FROM NEWCASTLE TAXI RANK, INTO TERMINUS STREET, TURN RIGHT TO VOORTREKKER STREET, TURN LEFT TO KIRKLAND STREET, TURN LEFT TO ALLEN STREET, TURN LEFT TO N11, PASS CHARLESTOWN, INTO LANGSNEK STREET AT VOLKRUST, TURN RIGHT AT DE KOCK STREET INTO R543, PASS VUKUZAKHE TOWNSHIP INTO VAN REBECK STREET AT WAKKERSTROOM, TURN LEFT TO KRUGER STREET INTO R543, PASS DURKERS DORP (MAPOLA) INTO KERK STREET AT PIET RETIEF, TURN RIGHT TO ZUIDEND STREET, TURN LEFT INTO WESTEND STREET, INTO PIET RETIEF TAXI RANK.
12.13	2202BQ2202BQ00047504 - NEWCASTLE TO DURBAN FROM NEWCASTLE TAXI RANK VOORTREKKER STREET TURN TO KIRKLAND STREET, TURN TO ALLEN STREET TURN TO N11, BYPASS LADYSMITH, ESTCOURT, MOOIRIVER, PIETERMARITZBURG DROP PASSENGER AT PINETOWN.
12.14	2202BQ2207BP10047506 - NEWCASTLE TO DUNDEE FROM TAXI RANK INTO VOORTREKKER STREET, TURN TO ALLEN STREET TO N11, BYPASS DANHAUSER TO DUNDEE TAXI RANK AND RETURN. NO PICKING UP EN ROUTE ON FORWARD JOURNEY, NO PICKING UP OR DROPPING OFF EN ROUTE ON RETURN JOURNEY.
12.15	2202BQ2202DH10047507 - NEWCASTLE TO LADYSMITH FROM TAXI RANK INTO VOORTREKKER STREET, TURN ALLEN STREET TO N11, TO LADYSMITH TAXI RANK AND RETURN WITH PASSENGER VIA SAME ROUTE. NO PICKING UP EN ROUTE ON FORWARD JOURNEY, NO PICKING UP OR DROPPING OFF EN ROUTE ON RETURN JOURNEY.
12.16	2202BQ22068T10047509 - NEWCASTLE TO PIETERMARITZBURG FROM NEWCASTLE TAXI INTO VOORTREKKER STREET TURN KIRKLAND STREET, TURN ALLEN STREET TAKE N11 BYPASS LADYSMITH, ESTCOURT TO N3 BYPASS MOOIRIVER, HOWICK TO PIETERMARITZBURG AND RETURN WITH PASSENGERS VIA SAME ROUTE. NO PICKING UP EN ROUTE ON FORWARD, JOURNEY, NO PICKING UP OR DROPPING OFF EN ROUTE ON RETURN JOURNEY.
12.17	2202BQ2202BQ00047536 - NEWCASTLE TO SPRINGS FROM SIZWE TAXI RANK NEWCASTLE INTO VOORTREKKER STREET, TURN LEFT INTO KIRKLAND STREET LEFT INTO ALLEN STREET INTO N11 R23 VOLKRUS UNTIL PIENAAR STREET, THEN LEFT INTO R23 AGAIN PASSING GREYLINGSTAD, TURN RIGHT INTO R51 PASSING BALFOUR NIGEL UP TO SPRINGS INTO SECOND STREET THEN TO LONG DISTANCE TAXI AT MODEL TRANSFER CENTRE AND RETURN ON THE SAME ROUTE. NO PICKING UP EN ROUTE ON FORWARD JOURNEY NO PICKING UP OR DROPPING OFF EN ROUTE ON RETURN JOURNEY.



transport

Department:
Transport
Province of KwaZulu-Natal

GAZETTE

LGKZNG34-2022-NOV

REGION: ALL

1)	Application Number: APP0147233	2)	Gazette Number: LGKZNG34-2022-NOV
3)	Applicant: PD NKHOESA ID NO. 9010045211083 Association: CLERMONT AND KWADABEKA TAXI OWNERS ASS.	4)	Applicant Address: 865 4TH AVENUE CLERMONT 3610
5)	Existing Licence Holder: MTC NKHOESA ID NO. 5009140739083	6)	Existing Licence Holder Address: 865 KINGS ROAD CLERMONT KWA-ZULU NATAL 3602
7)	Type of application: DECEASED TRANSFER AND NEW OPERATING LICENCE	8)	Operating Licence Number: LGKZN1503001303
9)	Vehicle Type: MINIBUS TAXI	10)	1 X 9-16 (SEATED) + 0 (STANDING)
11)	Region: DURBAN WEST		
12.1	21004R2206RK00048118 - CLERMONT TO DURBAN FROM CLERMONT TAXI RANK TURN RIGHT INTO CLERMONT ROAD, JOIN POSSELT ROAD, TURN LEFT INTO OTTO VOLEK ROAD JOIN STAPLETON ROAD, TURN RIGHT INTO M13 JOIN N3, WESTERN FREE WAY, TURN RIGHT INTO GREY STREET, TURN LEFT INTO WEST STREET, TURN LEFT INTO ALIWA STREET, TURN LEFT INTO PINE STREET, TURN RIGHT INTO RUSSELL STREET, TURN LEFT INTO LEOPOLD STREET, JOIN MARKET STREET, UNIVERSITY AVENUE TURN RIGHT INTO RANK NO.231 WARWICK AVENUE AND RETURN WITH WARWICK AVENUE, TURN LEFT INTO CANNONGATE ROAD ONTO N3 OFF RAMP AND USE SAME ROUTE TO CLERMONT TAXI RANK.		
12.2	21004R2206P900048121 - CONDITIONS GENERAL CONDITIONS APPLICABLE TO ALL ROUTES: 1) PASSENGERS MAY BE PICKED UP AND/OR SET DOWN ONLY AT DESIGNATED TAXI RANKS OR TAXI STOPS, WHICH SHALL EXCLUDE BUS STOPS. 2) ON THE INBOUND TRIP TO DURBAN, NO PASSENGERS MAY BE PICKED UP EN ROUTE FROM ENTERING THE N3, UNTIL REACHING UNIVERSITY AVENUE TAXI RANK NO.231 3) ON THE TRIP TO MOLWENI WYEBANK, NO PASSENGERS MAY BE SET DOWN UNTIL REACHING M13. 4) ENTRY OR RANKING ON PRIVATE PROPERTY IS NOT PERMITTED WITHOUT THE WRITTEN PERMISSION OF THE LANDLORD, A COPY OF WHICH MUST BE SUPPLIED TO THE BOARD. 5) WITHOUT HAVING ENTERED INTO AN AGREEMENT WITH OTHER OPERATORS ON A COMMON ROUTE, AS CONTEMPLATED BY SECTION 88(2) OF ACT 2000, THE PICKING UP OR SETTING OF PASSENGERS ON SUCH AGREEMENT MUST BE SUPPLIED TO THE BOARD. 6) AT RANKS, WHETHER ON-STREET OR OFF-STREET, ONLY THE TAXIS THAT CAN BE ACCOMMODATED IN THE DEMARCATED AREA MAY OCCUPY THE RANK. EXCESS VEHICLES MUST HOLD ELSEWHERE. 7) RANK PERMITS OR LETTERS OF AUTHORITY MUST BE PRODUCED IN RESPECT OF ALL RANKS IN MUNICIPAL AREAS, IN PARTICULAR MAJOR TOWNS AND CITIES AND IN PARTICULAR INTER-PROVINCIAL DESTINATIONS. 8) THE ALLOCATION OF ANY ROUTE OR PORTION OF ROUTE IS SUBJECT TO THE CONDITION THAT IT HAS BEEN APPROVED AND ALLOCATED IN GOOD FAITH AND THAT SUCH ROUTE WILL BE INVALID SHOULD IT TRANSPIRE THAT THE ROUTE OR PORTION THERE OF WILL, OR HAS CAUSED CONFLICT DUE TO IT HAVING BEEN APPROVED BASED ON INCORRECT OR FALSE INFORMATION SUPPLIED TO THE BOARD OR AS RESULT OF AN ERROR IN SUCH INSTANCE THE OPERATING LICENCE MUST BE RETURNED TO THE BOARD FOR CORRECTION. 9) THE VEHICLE MUST BE COVERED BY MOTOR VEHICLE INSURANCE AS WELL AS PERSONAL LIABILITY INSURANCE.		
12.3	2206PC2206LS00050241 - KWADABEKA D TO DURBAN FROM KWADABEKA D TAXI RANK, PASSING KWADABEKA CLINIC TURN RIGHT INTO NORTH ROAD, TURN RIGHT INTO 3RD AVENUE, JOIN DINKLEMAN ROAD, JOIN OTTO VOLEK ROAD, JOIN STAPLETON ROAD, TURN LEFT TO M13, JOIN N3, WESTERN FREE WAY, TURN RIGHT INTO GREY STREET, TURN LEFT INTO WEST STREET, TURN LEFT INTO ALIWA STREET, TURN LEFT INTO PINE STREET, TURN RIGHT INTO RUSSEL STREET, TURN LEFT INTO LEOPOLD STREET, TURN RIGHT INTO CITY MARKET, UNIVERSITY AVENUE, TURN RIGHT INTO RANK NO. 231 WARWICK AVENUE AND RETURN WITH WARWICK AVENUE, TURN LEFT INTO CANNONGATE ROAD ALONG N3 OFF RAMP AND USING THE SAME ROUTE IN THE OPPOSITE DIRECTION AND PROCEED TO KWADABEKA D TAXI RANK.		
12.4	2206PC2206LS00050243 - KK HOSTEL TO DURBAN FROM KK TAXI RANK TURN LEFT INTO NORTH ROAD, TURN RIGHT INTO 12TH STREET JOIN DINKELMAN ROAD JOIN OTTO VOLEK ROAD, JOIN STAPLETON ROAD, TURN RIGHT INTO M13 JOIN N3, TURN RIGHT INTO WESTERN FREEWAY, TURN RIGHT INTO GREY STREET, TURN LEFT INTO WEST STREET, TURN LEFT INTO ALIWA STREET, TURN LEFT INTO PINE STREET, TURN RIGHT INTO RUSSEL STREET, TURN LEFT INTO LEOPOLD STREET, TO CITY MARKET, UNIVERSITY AVENUE, TURN RIGHT INTO RANK NO. 231/ WARWICK AVENUE AND RETURN WITH WARWICK AVENUE TURNING LEFT INTO CANNONGATE ROAD ALONG N3 OFF RAMP AND USING THE SAME ROUTE PROCEEDING TO KK HOSTEL TAXI RANK.		
12.5	2206PC2206RK00050246 - KK HOSTEL TO PINETOWN FROM KK RANK TURN LEFT INTO NORTH ROAD, TURN RIGHT INTO 12TH STREET, JOIN DINKELMAN ROAD, TURN RIGHT INTO SHEPSTONE ROAD, TURN RIGHT INTO CROMPTON STREET, TURN RIGHT INTO UNION LANE, TURN LEFT INTO GLENUGIE ROAD, JOIN MOODIE STREET, TURN LEFT INTO HILL STREET INTO HILL STREET TAXI RANK AND RETURN WITH HILL STREET, TURN LEFT INTO MOODIE STREET, JOIN GLENUGIE ROAD, TURN RIGHT INTO LAUTH STREET, TURN LEFT INTO CROMPTON STREET, TURN LEFT INTO SHEPSTONE ROAD, TURN RIGHT INTO DINKELMAN ROAD, TURN RIGHT INTO 1ST AVENUE, TURN LEFT INTO NORTH ROAD, TURN RIGHT INTO AND INTO KK TAXI RANK.		
12.6	2206PC21004R00048109 - KWADABEKA A TO DURBAN FROM KWADABEKA A TAXI RANK, PASSING KK HOSTEL TURN LEFT INTO NORTH ROAD, TURN RIGHT INTO 3RD AVENUE JOIN DINKELMAN ROAD, JOINING OTTO VOLEK ROAD, JOIN STAPLETON ROAD, JOIN M13, JOIN N3 TURN RIGHT INTO WESTERN FREEWAY, TURN RIGHT INTO GREY STREET TURN LEFT INTO WEST STREET, TURN LEFT INTO ALIWA STREET, TURN LEFT INTO PINE STREET, TURN RIGHT INTO RUSSEL STREET, TURN LEFT INTO LEOPOLD STREET, TO CITY MARKET, UNIVERSITY AVENUE TURN RIGHT INTO RANK NO. 231 WARWICK AVENUE AND RETURN WITH WARWICK AVENUE TURN LEFT INTO CANNONGATE ROAD ALONG N3 OFF RAMP AND USING THE SAME ROUTE IN THE OPPOSITE DIRECTION AND PROCEED TO KWA-DABEKA "A" TAXI RANK.		
12.7	21004R2206RK00048119 - CLERMONT TO PINETOWN FROM CLERMONT TAXI RANK TURN RIGHT INTO CLERMONT ROAD JOIN POSSELT ROAD JOIN SHEPSTONE ROAD, TURN RIGHT INTO CROMPTON STREET, TURN RIGHT INTO UNION LANE, TURN LEFT INTO GLENUGIE ROAD JOIN MOODIE STREET, TURN RIGHT INTO HILL STREET INTO HILL STREET TAXI RANK. RETURN FROM HILL STREET TURN LEFT INTO MOODIE STREET JOIN GLENUGIE ROAD, TURN RIGHT INTO LAUTH STREET, TURN LEFT INTO CROMPTON STREET, TURN LEFT INTO SHEPSTONE ROAD JOIN POSSELT ROAD JOIN CLERMONT ROAD TURN RIGHT INTO NORTH ROAD TO CLERMONT TAXI RANK.		



transport

Department:
Transport
Province of KwaZulu-Natal

GAZETTE

LGKZNG34-2022-NOV

REGION: ALL

12.8	21004R2206P900048120 - CLERMONT TO WESTMEAD
	<p>FROM CLERMONT TAXI RANK TURN INTO CLERMONT ROAD JOIN POSSELT ROAD JOIN SHEPSTONE ROAD, TURN RIGHT INTO CROMPTON STREET, TURN RIGHT INTO LAUGHT STREET, TURN LEFT INTO GLENUGIE ROAD, TURN LEFT INTO OLD MAIN ROAD, JOIN RICHMOND ROAD, TURN RIGHT INTO TRAFFORD ROAD JOIN GOODWOOD ROAD, TURN LEFT INTO MAHOGANY ROAD A TO A DESIGNATED TAXI STOP AND RETURN ALONG THE SAME ROUTE TO CLERMONT TAXI RANK.</p> <p>FROM CLERMONT TAXI RANK TURN RIGHT INTO CLERMONT ROAD JOIN POSSELT ROAD JOIN SHEPSTONE ROAD, TURN RIGHT INTO CROMPTON STREET, TURN RIGHT INTO LAUGHT STREET, TURN LEFT INTO GLENUGIE ROAD, TURN RIGHT INTO OLD MAIN ROAD JOIN RICHMOND ROAD, TURN RIGHT INTO TRAFFORD ROAD JOIN HILLCLIMB ROAD TO MONZA TO A DESIGNATED TAXI STOP AND RETURN TO CLERMONT TAXI RANK ALONG THE SAME ROUTE.</p> <p>FROM CLERMONT TAXI RANK TURN RIGHT INTO CLERMONT ROAD JOIN POSSELT ROAD SHEPSTONE ROAD, TURN RIGHT INTO CROMPTON STREET, TURN RIGHT INTO LAUGHT STREET, TURN LEFT INTO GLENUGIE ROAD TURN RIGHT INTO OLD MAIN ROAD JOIN RICHMOND ROAD, TURN RIGHT INTO ALEXANDER ROAD, TURN LEFT TO MALCOLM ROAD, TURN RIGHT INTO CIRCUIT ROAD, TURN RIGHT INTO CLARK ROAD, TURN LEFT INTO ALEXANDER ROAD TO A DESIGNATED TAXI STOP AND RETURN ALONG THE SAME ROUTE TO CLERMONT TAXI RANK.</p>
12.9	2206PC2206RK00050236 - KWADABEKA A TO PINETOWN
	<p>FROM KWADABEKA A TAXI RANK, PASSING KK HOSTEL TURN LEFT INTO NORTH ROAD, TURN LEFT INTO 3RD AVENUE JOINING DINKELMAN ROAD, TURN RIGHT INTO SHEPSTONE ROAD, TURN RIGHT INTO CROMPTON STREET, TURN RIGHT INTO UNION LANE, TURN LEFT INTO GLENUGIE ROAD JOINING MOODIE STREET, TURN LEFT INTO HILL STREET, INTO HILL STREET TAXI RANK AND RETURN WITH HILL STREET, TURN LEFT INTO MOODIE STREET JOIN GLENUGIE ROAD TURN RIGHT INTO LAUGHT STREET, TURN LEFT INTO CROMPTON STREET, TURN LEFT INTO SHEPSTONE ROAD TURN RIGHT INTO DINKELMAN ROAD TURN LEFT INTO NORTH ROAD, AND PROCEED TO KWA-DABEKA A TAXI RANK.</p>
12.10	2206PC2206RK00050238 - KWADABEKA D TO PINETOWN
	<p>FROM KWA DABEKA, D TAXI RANK, PASSING KWA- DABEKA CLINIC TURN RIGHT INTO NORTH ROAD, TURN RIGHT INTO 3RD AVENUE JOIN DINKELMAN ROAD, TURN RIGHT INTO SHEPSTONE ROAD, TURN RIGHT INTO CROMPTON STREET, TURN RIGHT INTO UNION LANE, TURN LEFT INTO GLENUGIE ROAD JOIN MOODIE STREET, TURN RIGHT INTO HILL STREET, INTO HILL TAXI RANK AND RETURN WITH HILL STREET, TURN LEFT INTO MOODIE STREET JOIN GLENUGIE ROAD, TURN RIGHT INTO LAUGHT STREET, TURN LEFT INTO CROMPTON STREET, TURN LEFT INTO SHEPSTONE ROAD, TURN RIGHT INTO DINKELMAN ROAD, TURN LEFT INTO 1ST AVENUE, LEFT INTO NORTH ROAD AND PROCEED TO KWA DABEKA "D" TAXI RANK.</p>
12.11	2206PC2206RK00050247 - KK HOSTEL TO WESTMEAD
	<p>FROM KK TAXI RANK TURN LEFT INTO NORTH ROAD, TURN RIGHT INTO 12TH STREET, JOIN DINKELMAN ROAD, TURN RIGHT INTO SHEPSTONE ROAD, TURN LEFT INTO CROMPTON STREET, TURN RIGHT INTO LAUGHT STREET, TURN LEFT INTO GLENUGIE ROAD, TURN RIGHT INTO OLD MAIN ROAD, RICHMOND ROAD, TURN RIGHT INTO TRAFFORD STREET, JOIN GOODWOOD ROAD, TURN LEFT INTO MAHOGANY ROAD TO A DESIGNATED TAXI STOP AND RETURN ALONG THE SAME ROUTE TO KK TAXI RANK.</p> <p>FROM KK TAXI RANK TURN LEFT INTO NORTH ROAD, TURN RIGHT INTO 12TH STREET JOIN DINKELMAN ROAD, TURN RIGHT INTO SHEPSTONE ROAD, TURN RIGHT INTO CROMPTON STREET, TURN RIGHT INTO LAUGHT STREET, TURN LEFT INTO GLENUGIE ROAD, TURN RIGHT INTO OLD MAIN ROAD, RICHMOND ROAD, TURN RIGHT INTO TRAFFORD STREET JOIN HILLCLIMB ROAD, TO MONZA ROAD TO A DESIGNATED TAXI STOP, AND RETURN ALONG THE SAME ROUTE TO KK TAXI RANK.</p> <p>FROM KK TAXI RANK TURN LEFT INTO NORTH ROAD, TURN RIGHT INTO 3RD AVENUE JOIN DINKELMAN ROAD, TURN RIGHT INTO SHEPSTONE ROAD, TURN RIGHT INTO CROMPTON STREET, TURN RIGHT INTO LAUGHT ROAD, TURN LEFT INTO GLENUGIE ROAD, TURN RIGHT INTO OLD MAIN ROAD, RICHMOND ROAD, TURN RIGHT INTO ALEXANDER ROAD, TURN LEFT INTO MALCOM ROAD, TURN RIGHT INTO CIRCUIT ROAD, TURN RIGHT INTO CLARK ROAD, TURN LEFT INTO ALEXANDER ROAD TO A DESIGNATED TAXI STOP, AND RETURN ALONG THE SAME ROUTE TO KK TAXI RANK.</p>



transport

Department:
Transport
Province of KwaZulu-Natal

GAZETTE

LGKZNG34-2022-NOV

REGION: ALL

1) Application Number: APP0147237	2) Gazette Number: LGKZNG34-2022-NOV
3) Applicant: PN MAGUDULELA ID NO. 6308030526082 Association: OSIZWENI UTRECHT B.TAXI ASSOCIATION	4) Applicant Address: P O BOX 954 NEWCASTLE
5) Existing Licence Holder: NOT APPLICABLE ID NO. NOT APPLICABLE	2940 6) Existing Licence Holder Address: NOT APPLICABLE
7) Type of application: NEW OPERATING LICENCE	8) Operating Licence Number: LGKZN0103000231
9) Vehicle Type: MIDIBUS	10) 1 X 17-35 (SEATED) + 0 (STANDING)
11) Region: AMAJUBA	
12.1	2100F521005B10047394 - NEWCASTLE TO NONGOMA FROM NEWCASTLE TAXI RANK, LEFT KIRKLAND, RIGHT ALLEN STREET, LEFT N11, RIGHT MR483, RIGHT R34 LEFT R33 ONTO R69 RIGHT INTO R618 TO NONGOMA TAXI RANK AND RETURN.
12.2	2100F52100NE10047395 - NEWCASTLE TO EMPANGENI FROM NEWCASTLE TAXI RANK TURN LEFT INTO KIRKLAND STREET, TURN RIGHT INTO ALLEN STREET, TURN LEFT INTO N11, TURN RIGHT INTO MR483, TURN RIGHT INTO R34, INTO THE TAXI RANK IN EMPANGENI AND RETURN.
12.3	2100F52100GN10047396 - NEWCASTLE TO NQUTHU FROM NEWCASTLE TAXI RANK LEFT KIRKLAND RIGHT ALLEN STREET LEFT N11 RIGHT MR483 RIGHT R34 ONTO NKANDE ROAD TO NQUTHU TAXI RANK AND RETURN.
12.4	2100F52100M110047397 - NEWCASTLE TO DUMBE FROM NEWCASTLE TAXI RANK, LEFT KIRKLAND RIGHT ALLEN LEFT N11 LEFT MR483 RIGHT R34 LEFT R33 RIGHT DUMBE TAXI RANK IN PAULPIETERSBURG AND RETURN.
12.5	2100F521004R10047398 - NEWCASTLE TO VRYHEID FROM NEWCASTLE TAXI RANK, LEFT INTO KIRKLAND RIGHT ALLEN STREET LEFT MR483 RIGHT R34 LEFT R33 LEFT TO R33 VRYHEID TAXI RANK AND RETURN.
12.6	2100F52100H310047399 - NEWCASTLE TO DURBAN FROM NEWCASTLE TAXI RANK, LEFT KIRKLAND, RIGHT ALLEN STREET, RIGHT N11, LEFT N3, LEFT INTO ALICE STREET LEFT INTO ALBERT STREET RIGHT TO UMGENI ROAD DURBAN TAXI RANK AND RETURN.
12.7	2202BQ2207BP10189241 - NEWCASTLE TO DUNDEE FROM NEWCASTLE TAXI RANK, LEFT KIRKLAND, RIGHT ALLEN STREET, RIGHT N11, LEFT R621 LEFT R68 TO DUNDEE TAXI RANK AND RETURN.
12.8	2100F521003Q10047401 - NEWCASTLE TO DUNDEE FROM NEWCASTLE TAXI RANK, LEFT KIRKLAND RIGHT ALLEN STREET RIGHT N11 LEFT R621 LEFT R68 TO DUNDEE TAXI RANK AND RETURN.
12.9	2100F521003Q10047402 - UTRECHT TO NEWCASTLE FROM UTRECHT TAXI RANK INTO R34, INTO MR483, INTO N11, INTO ALLEN STREET, RIGHT INTO VOORTREKKER STREET TO TERMINAS STREET TAXI RANK IN NEWCASTLE.
12.10	2202BS2100F600047408 - OSIZWENI TAXI RANK TO UTRECHT TAXI RANK FROM OSIZWENI TAXI RANK, RIGHT INTO MR483, LEFT R34, RIGHT TO UTRECHT TAXI RANK AND RETURN.
12.11	2202BS2100F500047413 - OSIZWENI POST OFFICE TO NEWCASTLE (TERMINUS STREET TAXI RANK) FROM OSIZWENI POST OFFICE ALONG OSIZ3 STREET, TURN LEFT INTO OB77 STREET, TURN RIGHT INTO OB2 STREET, TURN LEFT INTO OSIZ1 STREET, TURN LEFT INTO OSIZ1 STREET, TURN LEFT INTO MR483, LEFT INTO N11, TURN RIGHT INTO ALLEN STREET, LEFT INTO KIRKLAND STREET, RIGHT INTO VOORTREKKER STREET TO TERMINUS STREET TAXI RANK NEWCASTLE AND RETURN.
12.12	2202BS2100F600047418 - OSIZWENI TOP RANK P209 TO KWA-MDAKANE TAXI RANK FROM OSIZWENI TOP RANK P209 ROAD TO KWA-MDAKANE TAXI RANK AND RETURN.
12.13	2100F57100LX10047419 - OSIZWENI TO MADADENI FROM OSIZWENI TOWNSHIP ALL UNITS TO MADADENI TOWNSHIP ALL SECTIONS AND RETURN.
12.14	2100F62100F500047424 - MAKHANYA TAXI RANK OA75 TO NEWCASTLE (TERMINUS STREET) FROM MAKHANYA TAXI RANK IN OSIZWENI ALONG OA75, TURN RIGHT INTO OSIZ3 STREET, TURN LEFT OSIZ1, TURN LEFT INTO MR483, TURN RIGHT INTO ALBERT WESSELS STREET, TURN RIGHT INTO HARDWICK STREET, LEFT INTO HARDING STREET, RIGHT INTO ALLEN STREET, LEFT INTO KIRKLAND STREET, RIGHT INTO VOORTREKKER STREET TO TERMINUS STREET TAXI RANK NEWCASTLE AND RETURN.
12.15	2100F62100F500047452 - MAKHANYA TAXI RANK TO NEWCASTLE (TERMINUS STREET TAXI RANK) FROM MAKHANYA TAXI RANK IN OSIZWENI ALONG OA75 STREET, TURN RIGHT INTO OA23 STREET, TURN RIGHT INTO OA1 STREET, TURN LEFT OSIZ3 STREET, TURN RIGHT INTO OB77 STREET, TURN RIGHT INTO OB2 STREET, TURN LEFT INTO OSIZ1 STREET, TURN LEFT INTO MR483, TURN RIGHT INTO ALBERT WESSELS STREET, TURN RIGHT INTO HARDWICK STREET, TURN LEFT INTO HARDING STREET, RIGHT INTO ALLEN STREET, LEFT INTO KIRKLAND STREET, RIGHT INTO VOORTREKKER STREET TO TERMINUS STREET TAXI RANK NEWCASTLE AND RETURN.
12.16	2202BQ2206LS10189243 - NEWCASTLE TO DURBAN FROM NEWCASTLE TAXI RANK TURN LEFT INTO KIRKLAND THEN TURNS RIGHT INTO ALLEN STREET THEN TURNS RIGHT INTO N11 THEN TURNS LEFT INTO N3 THEN TURNS LEFT INTO ALICE STREET THEN TURNS LEFT INTO ALBERT STREET THEN TURNS RIGHT INTO UMGENI ROAD DURBAN TAXI RANK AND RETURN.



transport

Department:
Transport
Province of KwaZulu-Natal

GAZETTE

LGKZNG34-2022-NOV

REGION: ALL

12.17	2202BQ22076110189247 - NEWCASTLE TO NONGOMA FROM NEWCASTLE TAXI RANK TURN LEFT INTO KIRKLAND THEN TURNS RIGHT INTO ALLEN STREET THEN TURNS LEFT INTO N11 THEN TURNS RIGHT INTO MR483 THEN TURNS RIGHT INTO R34 THEN TURNS LEFT INTO R33 THEN ONTO R69 THEN TURNS RIGHT INTO R618 TO NONGOMA TAXI RANK AND RETURN.
12.18	2202BQ2207J810189248 - NEWCASTLE TO PAULPIETERSBURG FROM NEWCASTLE TAXI RANK TURN LEFT INTO KIRKLAND THEN TURNS RIGHT INTO ALLEN THEN TURNS LEFT INTO N11 THEN TURN LEFT INTO MR483 THEN TURN RIGHT INTO R34 THEN TURN LEFT INTO R33 THEN TURN RIGHT INTO DUMBE TAXI RANK IN PAUL PIETERSBURG AND RETURN.
12.19	2202BQ2202BQ00189240 - UTRECHT TO NEWCASTLE FROM UTRECHT TAXI RANK INTO R34 THEN INTO MR483 THEN INTO N11 THEN INTO ALLEN STREET THEN RIGHT INTO VOORTREKKER STREET THEN TO TERMINAS STREET TAXI RANK IN NEWCASTLE.
12.20	2202BQ2207GY10189245 - NEWCASTLE TO NQUTHU FROM NEWCASTLE TAXI RANK TURN LEFT INTO KIRKLAND THEN TURNS RIGHT INTO ALLEN STREET THEN TURNS LEFT INTO N11 THEN TURNS RIGHT INTO MR483 THEN TURNS RIGHT INTO R34 ONTO NKANDE ROAD TO NQUTHU TAXI RANK AND RETURN.
12.21	2202BQ2207XJ10189246 - NEWCASTLE TO EMPANGENI FROM NEWCASTLE TAXI RANK, TURN LEFT INTO KIRKLAND STREET THEN TURN RIGHT INTO ALLEN STREET THEN TURN LEFT INTO N11 THEN TURN RIGHT INTO MR483 THEN TURN RIGHT INTO R34 THEN TO THE TAXI RANK IN EMPANGENI AND RETURN.
12.22	K2NPR32000882OL98665 - OSIZWENI TO NEWCASTLE MALL. FROM OSIZWENI TAXI RANK PICK UP PASSENGERS AT OBI STREET, LEFT TO P483, PICK UP PASSENGERS REACH THE PLACE CALLED NINE MILES, PICK UP PASSENGERS, PASS MADADENI INTERSECTION, LEFT TO N11, PICK AND DROP UP PASSENGERS, RIGHT TO ALLEN STREET, LEFT TO NEWCASTLE MALL AND RETURN ON THE SAME ROUTE.



transport

Department:
Transport
Province of KwaZulu-Natal

GAZETTE

LGKZNG34-2022-NOV

REGION: ALL

1) Application Number: APP0147244	2) Gazette Number: LGKZNG34-2022-NOV
3) Applicant: S NGCOBO ID NO. 8912106166083 Association: IMBALI 18,BB,& 14 TAXI ASSOCIATION	4) Applicant Address: P O BOX 476 PLEASSISLEAR 3217
5) Existing Licence Holder: QR NGCOBO ID NO. 5708110363085	6) Existing Licence Holder Address: P O BOX 476 PLESSISLEAR PIETERMARITZBURG 3217
7) Type of application: NORMAL TRANSFER	8) Operating Licence Number: LGKZN0403002405
9) Vehicle Type: MINIBUS	10) 1 X 15 (SEATED) + 0 (STANDING)
11) Region: UMGUNGUNDLOVU	
12.1	<p>22069J238QHB00049432 - IMBALI UNIT BB TO SLATTER STREET PMB</p> <p>FROM TAXI RANK AT UNIT BB ALONG N1 ROAD, INTO N10 ROAD, INTO WILLOWFONTEIN ROAD, INTO FJ SITHOLE ROAD, LEFT INTO SUTHERLAND ROAD, RIGHT INTO EDENDALE ROAD, RIGHT INTO LONGMARKET STREET, (JABU NDLOVU STREET), LEFT INTO RETIEF STREET, LEFT INTO PIETERMARITZ STREET TO DESTINATION AT SLATTER STREET TAXI RANK PIETERMARITZBURG.</p> <p>RETURN.</p> <p>FROM SLATTER STREET TAXI RANK INTO PIETERMARITZ STREET TO WEST STREET TAXI RANK, RIGHT INTO LOOP STREET, INTO EDENDALE ROAD, LEFT INTO SUTHERLAND, RIGHT INTO FJ SITHOLE INTO WILLOWFONTEIN ROAD TO N10 INTO TAXI RANK AT UNIT BB.</p> <p>RESTRICTION NO PICKING UP AND DROPPING OFF ON ROUTE BETWEEN UNIT BB AND RANK IN PIETERMARITZBURG CENTRAL.</p>
12.2	<p>22069J238QHB00049433 - IMBALI UNIT 18 TO SLATTER STREET PMB</p> <p>FROM RANK AT IMBALI UNIT 18 ALONG ROAD T3 INTO WILLOWFONTEIN ROAD FROM HERE SAME ROUTE AS ROUTE 1: FROM TAXI RANK AT UNIT BB ALONG N1 ROAD, INTO N10 ROAD, INTO WILLOWFONTEIN ROAD, INTO FJ SITHOLE ROAD, LEFT INTO SUTHERLAND ROAD, RIGHT INTO EDENDALE ROAD, RIGHT INTO LONGMARKET STREET, (JABU NDLOVU STREET), LEFT INTO RETIEF STREET, LEFT INTO PIETERMARITZ STREET TO SLATTER STREET RANK PIETERMARITZBURG.</p> <p>RETURN</p> <p>FROM SLATTER STREET RANK INTO PIETERMARITZ STREET TO WEST STREET RANK, INTO WEST STREET, RIGHT INTO LOOP STREET, INTO EDENDALE ROAD LEFT INTO SUTHERLAND, RIGHT INTO FJ SITHOLE INTO WILLOWFONTEIN ROAD INTO T3 TO RANK IN UNIT 18</p> <p>RESTRICTION SAME RESTRICTION AS IN ROUTE 1.</p>



transport

Department:
Transport
Province of KwaZulu-Natal

GAZETTE

LGKZNG34-2022-NOV

REGION: ALL

1) Application Number: APP0147248	2) Gazette Number: LGKZNG34-2022-NOV
3) Applicant: S NGCOBO ID NO. 8912106166083 Association: IMBALI 18,BB,& 14 TAXI ASSOCIATION	4) Applicant Address: P O BOX 476 PLEASSISLEAR 3217
5) Existing Licence Holder: QR NGCOBO ID NO. 5708110363085	6) Existing Licence Holder Address: P O BOX 476 PLESSISLEAR PIETERMARITZBURG 3217
7) Type of application: NORMAL TRANSFER	8) Operating Licence Number: LGKZN0403000270
9) Vehicle Type: MINIBUS	10) 1 X 13 (SEATED) + 0 (STANDING)
11) Region: UMGUNGUNDLOVU	
12.1	22068T22068T00049507 - CHARTER SERVICE FROM IMBALI 14, 18 & BB TO POINTS WITHIN THE PROVINCE OF KZN ONLY. NO PICKING UP OR SETTING DOWN OF PASSENGERS EN ROUTE.
12.2	22069J238QHB00049432 - IMBALI UNIT BB TO SLATTER STREET PMB FROM TAXI RANK AT UNIT BB ALONG N1 ROAD, INTO N10 ROAD, INTO WILLOWFONTEIN ROAD, INTO FJ SITHOLE ROAD, LEFT INTO SUTHERLAND ROAD, RIGHT INTO EDENDALE ROAD, RIGHT INTO LONGMARKET STREET, (JABU NDLOVU STREET), LEFT INTO RETIEF STREET, LEFT INTO PIETERMARITZ STREET TO DESTINATION AT SLATTER STREET TAXI RANK PIETERMARITZBURG. RETURN. FROM SLATTER STREET TAXI RANK INTO PIETERMARITZ STREET TO WEST STREET TAXI RANK, RIGHT INTO LOOP STREET, INTO EDENDALE ROAD, LEFT INTO SUTHERLAND, RIGHT INTO FJ SITHOLE INTO WILLOWFONTEIN ROAD TO N10 INTO TAXI RANK AT UNIT BB. RESTRICTION NO PICKING UP AND DROPPING OFF ON ROUTE BETWEEN UNIT BB AND RANK IN PIETERMARITZBURG CENTRAL.
12.3	22069J238QHB00049433 - IMBALI UNIT 18 TO SLATTER STREET PMB FROM RANK AT IMBALI UNIT 18 ALONG ROAD T3 INTO WILLOWFONTEIN ROAD FROM HERE SAME ROUTE AS ROUTE 1: FROM TAXI RANK AT UNIT BB ALONG N1 ROAD, INTO N10 ROAD, INTO WILLOWFONTEIN ROAD, INTO FJ SITHOLE ROAD, LEFT INTO SUTHERLAND ROAD, RIGHT INTO EDENDALE ROAD, RIGHT INTO LONGMARKET STREET, (JABU NDLOVU STREET), LEFT INTO RETIEF STREET, LEFT INTO PIETERMARITZ STREET TO SLATTER STREET RANK PIETERMARITZBURG. RETURN FROM SLATTER STREET RANK INTO PIETERMARITZ STREET TO WEST STREET RANK, INTO WEST STREET, RIGHT INTO LOOP STREET, INTO EDENDALE ROAD LEFT INTO SUTHERLAND, RIGHT INTO FJ SITHOLE INTO WILLOWFONTEIN ROAD INTO T3 TO RANK IN UNIT 18 RESTRICTION SAME RESTRICTION AS IN ROUTE 1.



transport

Department:
Transport
Province of KwaZulu-Natal

GAZETTE

LGKZNG34-2022-NOV

REGION: ALL

1) Application Number: APP0147249	2) Gazette Number: LGKZNG34-2022-NOV
3) Applicant: S NGCOBO ID NO. 8912106166083 Association: IMBALI 18, BB, & 14 TAXI ASSOCIATION	4) Applicant Address: P O BOX 476 PLEASSISLEAR PIETERMARITZBURG 3217
5) Existing Licence Holder: QR NGCOBO ID NO. 5708110363085	6) Existing Licence Holder Address: P O BOX 476 PLESSISLEAR PIETERMARITZBURG 3217
7) Type of application: NORMAL TRANSFER	8) Operating Licence Number: LGKZN0403000547
9) Vehicle Type: MINIBUS	10) 1 X 15 (SEATED) + 0 (STANDING)
11) Region: UMGUNGUNDLOVU	
12.1	22068T22068T00049507 - CHARTER SERVICE FROM IMBALI 14, 18 & BB TO POINTS WITHIN THE PROVINCE OF KZN ONLY. NO PICKING UP OR SETTING DOWN OF PASSENGERS EN ROUTE.
12.2	22069J238QHB00049432 - IMBALI UNIT BB TO SLATTER STREET PMB FROM TAXI RANK AT UNIT BB ALONG N1 ROAD, INTO N10 ROAD, INTO WILLOWFONTEIN ROAD, INTO FJ SITHOLE ROAD, LEFT INTO SUTHERLAND ROAD, RIGHT INTO EDENDALE ROAD, RIGHT INTO LONGMARKET STREET, (JABU NDLOVU STREET), LEFT INTO RETIEF STREET, LEFT INTO PIETERMARITZ STREET TO DESTINATION AT SLATTER STREET TAXI RANK PIETERMARITZBURG. RETURN. FROM SLATTER STREET TAXI RANK INTO PIETERMARITZ STREET TO WEST STREET TAXI RANK, RIGHT INTO LOOP STREET, INTO EDENDALE ROAD, LEFT INTO SUTHERLAND, RIGHT INTO FJ SITHOLE INTO WILLOWFONTEIN ROAD TO N10 INTO TAXI RANK AT UNIT BB. RESTRICTION NO PICKING UP AND DROPPING OFF ON ROUTE BETWEEN UNIT BB AND RANK IN PIETERMARITZBURG CENTRAL.
12.3	22069J238QHB00049433 - IMBALI UNIT 18 TO SLATTER STREET PMB FROM RANK AT IMBALI UNIT 18 ALONG ROAD T3 INTO WILLOWFONTEIN ROAD FROM HERE SAME ROUTE AS ROUTE 1: FROM TAXI RANK AT UNIT BB ALONG N1 ROAD, INTO N10 ROAD, INTO WILLOWFONTEIN ROAD, INTO FJ SITHOLE ROAD, LEFT INTO SUTHERLAND ROAD, RIGHT INTO EDENDALE ROAD, RIGHT INTO LONGMARKET STREET, (JABU NDLOVU STREET), LEFT INTO RETIEF STREET, LEFT INTO PIETERMARITZ STREET TO SLATTER STREET RANK PIETERMARITZBURG. RETURN FROM SLATTER STREET RANK INTO PIETERMARITZ STREET TO WEST STREET RANK, INTO WEST STREET, RIGHT INTO LOOP STREET, INTO EDENDALE ROAD LEFT INTO SUTHERLAND, RIGHT INTO FJ SITHOLE INTO WILLOWFONTEIN ROAD INTO T3 TO RANK IN UNIT 18 RESTRICTION SAME RESTRICTION AS IN ROUTE 1.



transport

Department:
Transport
Province of KwaZulu-Natal

GAZETTE

LGKZNG34-2022-NOV

REGION: ALL

1)	Application Number: APP0147263	2)	Gazette Number: LGKZNG34-2022-NOV
3)	Applicant: ILN JELE ID NO. 7106300366083 Association: MADADENI TAXI OWNERS ASSOCIATION	4)	Applicant Address: P.O BOX 14984 MADADENI 2951
5)	Existing Licence Holder: OBD JELE ID NO. 6606285491088	6)	Existing Licence Holder Address: P.O BOX 14984 MADADENI 2951
7)	Type of application: DECEASED TRANSFER AND NEW OPERATING LICENCE	8)	Operating Licence Number: LGKZN0103000883
9)	Vehicle Type: MINIBUS	10)	1 X 13 (SEATED) + 0 (STANDING)
11)	Region: AMAJUBA		
12.1	2202BR2202BR00047653 - KWAHOFINA ECANAN SECTION TO MADADENI TOWNSHIP FROM KWAHOFINA CANAN SECTION NEW SETTLEMENT HOUSING AND THE RIVERSIDE PROCEED STRAIGHT ON ROAD BETWEEN SECTION 3 AND RIVERSIDE HOUSING AT FOUR WAY STOP PROCEED STRAIGHT VIA METHODIST CHURCH VIA SECTION 1 CLINIC AND TAXI RANK, TURN RIGHT AT SECTION 1 RANK PROCEED STRAIGHT TURN LEFT AT KWAMAVUSO CORNER HOUSE PROCEED STRAIGHT TURN LEFT AT LUTHERAN CHURCH PROCEED STRAIGHT TURN RIGHT AT EMBONGOLWENI CHURCH, VIA BP GARAGE VIA AMAJUBA DISTRICT OFFICE IKHWEZI SECTION AND VIA SAPS STATION MADADENI AT ROBOT TURN RIGHT TO INGAGANE INTERSECTION, TURN RIGHT AT THE ROBOT CROSSING INGAGANE RIVER VIA MATUKUSA NEW TOWNSHIP AT KEYWAY MOTORS (MASTUKUSA) ROBOT PROCEED STRAIGHT VIA RAILWAY STATION KARBOCHEM, TURN LEFT ENTER ROAD N11 AND TURN RIGHT INTO ALLEN STREET TO NEWCASTLE, VIA ARBOR PARK TOWN HOUSES, PROCEED ON ALLEN STREET ENTER NEWCASTLE, TURN LEFT AT KIRKLAND STREET, TURN RIGHT AT VOORTREKKER STREET PROCEED STRAIGHT ACROSS TERMINUS STREET TAXI RANK RETURN WITH SAME ROUTE TO MADADENI TOWNSHIP. TURN RIGHT AT KEYWAY MOTORS ROBOT INTO ALBERT WESSWLS ROAD VIA EMABHODINI (NEWCASTLE TEXTILE INDUSTRIES AND HEAVY ENGINEERING INDUSTRY), PROCEED STRAIGHT ENGEN GARAGE VIA FOUR WAY STOP PROCEED STRAIGHT, TURN RIGHT AT ROBOT VIA KARBRO TESTING STATION, TURN RIGHT ENTER HARDWICK STREET, TURN LEFT AT KINGS HOTEL INTO HARDING STREET PROCEED STRAIGHT, TURN RIGHT AT BP GARAGE AND BRADROWS FURTHERS, INTO ALLEN STREET PROCEED STRAIGHT, TURN LEFT AT KIRKLANDS STREET, TURN RIGHT INTO VOORTREKKER STREET PROCEED STRAIGHT ACROSS TERMINUS STREET ENTER NEWCASTLE APPROVED TAXI RANK RETURN WITH SAME ROUTE TO MADADENI TOWNSHIP.		
12.2	2202BR2202BQ00057614 - MADADENI (KWABESTER) TO NEWCASTLE FROM KWABESTER (TURN OFF TO ISCOR), VIA HOSTEL, VIA EGESINI, RIGHT AT ROAD INTERSECTION, RIGHT AT ZENZELE T-JUNCTION (BETWEEN 4 AND 5), VIA WALL TO WALL SHOP, VIA SURGERY, VIA EZINCWADINI, VIA MAZIBUYE TESTING STATION, LEFT OF RIGHT VIA AMAJUBA COLLEGE, VIA MAGISTRATES OFFICE, VIA POLICE STATION, TURN RIGHT AT INGAGANE INTERSECTION AND ROBOT. AT KEYWAY MOTORS PROCEED STRAIGHT VIA RAILWAY STATION, VIA KARBOCHEM, TURN LEFT OR ENTER N11 ROAD, TURN RIGHT AT ALLEN STREET, VIA ARBOR PARK, POLICE STATION/NEWCASTLE HIGH SCHOOL, TURN LEFT AT KIRKLAND STREET, TURN RIGHT AT VOORTREKKER STREET PROCEED ACROSS TERMINUS STREET ENTER APPROVED NEWCASTLE TAXI RANK. RETURN WITH SAME ROUTE TO MADADENI TOWNSHIP OR FROM BESTER STOP T-DISJUNCTION (ISCOR PTY LTD), TURN OFF. TURN LEFT AT EMATSHENI AMHLOPHE PROCEED STRAIGHT VIA OLD KZT DEPOT, VIA WORLD OF FRAISE CHURCH, TURN RIGHT AT T-JUNCTION, TURN LEFT AT ROBOT BEER WHOLESALE, ENTER ROAD BETWEEN SECTION 2 EAST AND SECTION 5 WEST, TURN RIGHT PROCEED ON ROAD, VIA SECTION 5, AMAJUBA COLLEGE, MAGISTRATES OFFICE AND POLICE STATION PROCEED TO INGAGANE T-JUNCTION, TURN RIGHT TO INGAGANE INTERSECTION. AT KEWWAY MOTORS (MATUKUSA) ROBOT PROCEED STRAIGHT VIA RAILWAY STATION KARBOCHEM, TURN LEFT ENTER ROAD 11 AND TURN RIGHT INTO ALLEN STREET TO NEWCASTLE. VIA ARBOR PARK TOWN HOUSES, PROCEED ON ALLEN STREET ENTER NEWCASTLE, TURN LEFT AT KIRKLAND STREET, TURN RIGHT AT VOORTREKKER STREET PROCEED ACROSS TERMINUS STREET ENTER APPROVED NEWCASTLE TAXI RANK. RETURN WITH SAME ROUTE TO MADADENI TOWNSHIP.		
12.3	2202BR2100F500057617 - MADADENI (KWANYEMBE) TO NEWCASTLE FROM N SECTION TAXI RANK KWANYEMBE, TURN RIGHT ENTER P SECTION ENTER ROAD FROM P1 STOP, VIA POST BOX, TURN LEFT AT STAFFORD CLINIC OR RIGHT. TURN RIGHT ENTER M SECTION. TURN RIGHT AT ROAD INTERSECTION VIA DEDANGIFUNDE HIGH SCHOOL, TURN LEFT MUZIKAYISE JUNIOR PRIMARY, TURN RIGHT ENTER L SECTION STRAIGHT TURN LEFT ON ROAD BETWEEN SECTION 7 AND SECTION 6 TO MADADENI BREWERY VIA VIRGINIA SUPERMARKET, VIA MADADENI LIGHT INDUSTRIES, VIA BINDA HARDWARE MOYOMUHE TAXI RANK AND COMMUNITY CENTRE. AT ROBOT TURN RIGHT ENTER MAIN ROAD P483 FROM NEWCASTLE TO OSIZWENI, BUFFALO FLATS AND UTRECHT TO NEWCASTLE AT INGAGANE ROBOT CROSS-OVER INGAGANE RIVER TURN LEFT AT KEYWAY MOTORS ROBOT INTO ASIPHEPHE ROAD ENTER ALBERT WESSELS ROAD. VIA LIGHT AND TEXTILE INDUSTRIES EMABHODINI TO NEWCASTLE VIA PROTECTION SERVICE TURN RIGHT ALLEN STREET PROCEED TURN LEFT AT KIRKLAND STREET, TURN RIGHT AT VOORTREKKER STREET PROCEED ACROSS TERMINUS STREET, ENTER APPROVED NEWCASTLE TAXI RANK. RETURN WITH SAME ROUTE TO MADADENI TOWNSHIP.		
12.4	2202BR2100F500057618 - MADADENI TO NEWCASTLE FROM R-SECTION TAXI RANK R826 HOUSE RIGHT, ENTER ROAD BETWEEN R-SECTION AND SECTION 6, TURN LEFT RASTA PAZZA SHOP, STRAIGHT, VIA ZENZELE SHOPPING COMPLEX, VIA MADADENI HOSPITAL, TURN RIGHT AT INTERSECTION, VIA CRIPPLE CENTRE AND VIA CIRCUIT OFFICE, VIA AMAJUBA TECHNOLOGY CENTRE, TURN LEFT ENTER SECTION 2, VIA AMAJUBA COLLEGE, VIA MAGISTRATES OFFICES AND MADADENI POLICE SERVICE, TURN LEFT AT INGAGANE INTERSECTION ROBOT ROAD 483, VIA MATUKUSA NEW SETTLEMENT, AT AMATUKUSA ROBOT, TURN RIGHT INTO ASIPHEPHE ROAD, PROCEED STRAIGHT ENTER ALBERT WESSELS ROAD, VIA EMABHODINI TEXTILE AND LIGHT INDUSTRIES. ALTERNATIVE ROUTE FROM EGESINI SECTION 7 R VIA KHULAKAHLE CRËCHE, VIA MCEBOWOLWAZI PRIMARY SCHOOL, TURN RIGHT AT MCEBOWOLWAZI PRIMARY SCHOOL, TURN LEFT AT L POST OFFICE BOX, TURN LEFT AT HOUSE L597, TURN RIGHT AT MAZULU HIGH SCHOOL, TURN LEFT AT ZENZELE SUPERMARKET, VIA MADADENI HOSPITAL, TURN RIGHT AT ROAD INTERSECTION, VIA CRIPPLE CENTRE, VIA EDUCATION CIRCUIT OFFICE, VIA AMAJUBA TECHNOLOGY, TURN LEFT, ENTER SECTION 2 ROAD, VIA AMAJUBA COLLEGE, VIA MAGISTRATES OFFICE AND SAPS STATION, PROCEED STRAIGHT, VIA IKHWEZI STATION, TURN RIGHT AT ASIPHEPHE ROAD, ENTER ALBERT WESSELS ROAD, VIA AMABHODINI PROCEED STRAIGHT, VIA PROTECTION SERVICES, TURN RIGHT, ENTER ALLEN STREET, PROCEED STRAIGHT, TURN LEFT AT KIRKLAND STREET, TURN RIGHT AT VOORTREKKER STREET, PROCEED ACROSS TERMINAL STREET, ENTER NEWCASTLE APPROVED TAXI RANK AND RETURN WITH SAME ROUTE TO MADADENI SECTION.		
12.5	2202BR2100F500057619 - MADADENI (LISTER FARM) TO NEWCASTLE LISTER FARM/SIZANANI SCHOOL GRAVEL ROAD, VIA SIZAMOKUHLE PRIMARY, VIA FAMILY PACK STORE, TURN RIGHT STRAIGHT, ACROSS THE THEKU RIVER/BUTHELEZI SHOP 1087, VIA HLONIPHANI REST ON THE RIGHT, ENTER P 1 SECTION (MTN ARIAL) BUHLEBOMSHADO SHOP, TURN LEFT AT MKHULUKHULU STORE, TURN RIGHT AT KUSAKUSA/SOMETHING XM SECTION, VIA EYAKHO COMPLEX GO STRAIGHT VIA EKUPHAKAMENI STORE, TURN LEFT AT LOKOTHWAYO BRICK BLOCKS, TURN RIGHT AT EKHAMDUZE LIQUOR STORE L SECTION, VIA MADODA BUTCHERY AND CAFÉ ENTERPRISE, TURN RIGHT AT MADADENI BREWERY VIA VIRGINIA SUPERMARKET, VIA MADADENI LIGHT TEXTILE INDUSTRIES, VIA BINDA BUILDING MATERIAL SUPPLY STORE, STRAIGHT MOYOMUHE TAXI RANK VIA COMMUNITY CENTRE. AT ROBOT TURN RIGHT ENTER MAIN ROAD FROM NEWCASTLE TO OSIZWENI UTRECHT- STRAIGHT ACROSS INGAGANE RIVER ROBOT TO THE NEXT ROBOT VIA KEYWAY MOTORS, RETURN RIGHT TO ALBERT WESSELS DRIVE OR STRAIGHT, VIA RAILWAY STATION KARBOCHEM OFF-RAMP, TURN LEFT ENTER N11 ABOUT 1 KILOMETER DRIVE TURN RIGHT INTO ALLEN STREET, VIA ARBOR PARK STRAIGHT INTO TOWN (ALLEN STREET) TURN LEFT AT KIRKLAND STREET, TURN RIGHT AND DRIVE ACROSS STREET ENTER APPROVED NEWCASTLE TAXI RANK.		
12.6	2202BR2202BR00057631 - MADADENI TO ALL SECTIONS FROM MADADENI SHOPRITE SHOPPING CENTRE TO ALL SECTIONS WITHIN MADADENI TOWNSHIP. PICK AND DROP TO AND FROM AND TURN TO MADADENI SHOPRITE SHOPPING CENTRE.		



transport

Department:
Transport
Province of KwaZulu-Natal

GAZETTE

LGKZNG34-2022-NOV

REGION: ALL

12.7	2202BQ2100F500057632 - NEWCASTLE TAXI RANK TO NEWCASTLE TOWNLANDS FROM TAXI RANK INTO TERMINUS STREET TURN LEFT AT VOORTREKKER STREET TURN LEFT INTO KIRKLAND STREET, TURN LEFT INTO ALLEN STREET, PROCEED STRAIGHT TURN RIGHT AT DRAKENSBURG DRIVE PROCEED STRAIGHT, VIA MONTE VISTA, TURN LEFT INTO AQUAMARINE DRIVE, TURN RIGHT INTO AMETHYST ROAD PROCEED STRAIGHT TURN RIGHT AT DRAKENSBURG DRIVE, TURN LEFT INTO VICTORIA ROAD PROCEED STRAIGHT VIA AMAJUBA LODGE, CHECKERS SHOPPING CENTRE, TURN RIGHT AT ROBOT INTO ALLEN STREET PICK AND DROP TO AND FROM. RETURN WITH SAME ROUTE TO NEWCASTLE TAXI RANK.
12.8	2100F582026010057648 - NEWCASTLE TO ERMELO FROM NEWCASTLE TAXI RANK EXIT WITH VOLKSTREKKER STREET AND TURN LEFT TO 34 KIRKLAND STREET AND TURN LEFT TO 31 ALLEN STREET AND TURN LEFT TO JOIN N11 ROAD TO VOLKRUST ENTER TO VOLKRUST WITH LAINGSNEK STREET AREMESFORT ENTER WITH N11 ROAD TO ERMELO WITH KIRK STREET AND TURN RIGHT TO JOUBERT STREET AND TURN LEFT TO ENNIS STREET AND TURN RIGHT TO NAUDE STREET TO APPROVED ERMELO TAXI RANK AND RETURN USING THE SAME ROUTE.
12.9	2100F582011410057649 - NEWCASTLE TO PIET RETIEF FROM NEWCASTLE TAXI RANK EXIT WITH VOLKSTREKKER STREET AND TURN LEFT TO R34 KIRKLAND STREET AND TURN LEFT TO 31 ALLEN STREET AND TURN LEFT TO ROAD R34 TURN RIGHT TO R103 AND TURN LEFT TO R34 ENTER WITH BACK STREET FRANKFORT WITH RIGHT AND TURN RIGHT NAMAHADEI STREET ENTER INTO APPROVED TAXI RANK IN FRANKFORT AND RETURN USING THE SAME ROUTE.
12.10	2100F57100LX10057655 - NEWCASTLE TO VREDE FROM NEWCASTLE TAXI RANK EXIT WITH VOLKSTREKKER STREET TURN LEFT TO 34 KIRKLAND STREET TURN LEFT TO 31 ALLEN STREET AND TURN LEFT TO VREDE AND TURN RIGHT TO R543 TURN LEFT WITH KERK STREET AND TURN RIGHT WITH CILLERS STREET TO APPROVED VREDE TAXI RANK AND RETURN USING THE SAME ROUTE.
12.11	2100F571005R10057656 - NEWCASTLE TO FRANKFORT FROM NEWCASTLE TAXI RANK EXIT WITH VOORTREKKER STREET AND TURN LEFT TO 34 KIRKLAND STREET AND TURN LEFT TO 31 ALLEN STREET AND TURN LEFT TO ROAD R34 TURN RIGHT TO R103 AND TURN LEFT TO R34 ENTER WITH BACK STREET FRANKFORT WITH RIGHT AND TURN RIGHT NAMAHADEI STREET ENTER INTO APPROVED TAXI RANK IN FRANKFORT AND RETURN USING THE SAME ROUTE.
12.12	2100F58207B610057659 - NEWCASTLE TO AMERSFOORT FROM NEWCASTLE TAXI RANK EXIT WITH TERMINUS STREET TURN LEFT WITH 34 KIRKLAND STREET AND TURN LEFT TO 31 ALLEN STREET AND JOIN N11 ROAD TO VOLKRUST ENTER VOLKRUST WITH LAINGSNEK STREET N11 AMERSFOORT ENTER WITH SCHEDING STREET INTO APPROVED TAXI RANK AND RETURN.
12.13	2100F52202BQ00057662 - NEWCASTLE TO NORMANDEEN FROM NEWCASTLE TAXI RANK EXIT WITH TERMINUS STREET TURN LEFT WITH SUTHERLAND STREET TURN RIGHT WITH SCOTT STREET TO LENNOXTON WITH ROAD P39 TO NORMANDIEN PICK AND DROP RETURNING USING SAME ROUTE.
12.14	2202BR2100F500057612 - MADADENI (LIBRARY) TO NEWCASTLE FROM MADADENI LIBRARY AND COMMUNITY HALL, TURN LEFT INTO BEER WHOLESALE, TURN RIGHT AT ROBOT, AND PROCEED TO AMAJUBA COLLEGE, MAGISTRATE OFFICE, OR FROM MADADENI LIBRARY, TURN RIGHT TO ROAD INTERSECTION BETWEEN SECTION 2 AND 3, TURN LEFT TO KWASBALI TAVERN (BETWEEN 2 AND 3), TURN LEFT METHODIST CHURCH, PROCEED TO SECTION 1 CLINIC, KHUZANI SHOPPING CENTRE, PROCEED STRAIGHT TO BP GARAGE, AMAJUBA DISTRICT MUNICIPALITY OFFICE, IKHWEZI SECTION/POLICE STATION, TURN RIGHT AT ROBOT, TURN RIGHT TO INGAGANE ROAD INTERSECTION. TURN RIGHT AT THE ROBOT CROSSING INGAGANE RIVER TO MATUKUSA NEW TOWNSHIP AT KEYWAY MOTORS (MATUKUSA) ROBOT PROCEED STRAIGHT TO RAILWAY STATION KARBOCHEM. TURN LEFT ENTER ROAD N11 AND RIGHT INTO ALLEN STREET TO NEWCASTLE INTO ARBOR PARK TOWN HOUSES, PROCEED ON ALLEN STREET ENTER NEWCASTLE. TURN LEFT AT KIRKLAND STREET, TURN RIGHT AT VOORTREKKER STREET PROCEED ACROSS TERMINUS STREET ENTER APPROVED NEWCASTLE TAXI RANK. RETURN WITH THE SAME ROUTE TO MADADENI TOWNSHIP
12.15	2202BR2100F500057613 - MADADENI (HIGH SCHOOL) TO NEWCASTLE FROM MADADENI HIGH SCHOOL, TURN RIGHT AT EMATSHENI AMHLOPHE TO ENYOKENI SECTION 3, TURN LEFT VODACOM CONTAINERS TO BHEKUKUPHIWA RESTAURANT, LEFT AT HASHINI STOP TO ST JOHN CHURCH, TURN RIGHT TOWARDS SHOPRITE CENTRE, RIGHT AT CLINIC NO.7, TO KWASBALI TAVERN, TURN LEFT AT METHODIST CHURCH, TO CLINIC NO.1 AT SECTION 1 TO SECTION1, TURN LEFT AT BP GARAGE, TO AMAJUBA MUNICIPALITY OFFICE, INTO IKHWEZI SECTION, TO MADADENI POLICE STATION, TURN RIGHT AT ROBOT, RIGHT AT INGAGANE INTERSECTION ROBOT, ENTER ROAD 0483 FROM UTRECHT, OSIZWENI TO NEWCASTLE, TURN RIGHT AT KEYWAY MOTORS TO EMABHODI, PROTECTION SERVICE TURN ENTER RIGHT ALLEN STREET AT KEYWAY MOTORS PROCEED STRAIGHT, INTO RAILWAY STATION, KARBOCHEM OFF-RAMP TURN LEFT ENTER N11, TURN RIGHT AT ALLEN STREET TO NEWCASTLE, PROCEED ON ALLEN STREET, TURN LEFT AT KIRKLAND STREET, TURN RIGHT AT VOORTREKKER STREET, PROCEED ACROSS TERMINUS STREET ENTER APPROVED NEWCASTLE TAXI RANK. RETURN WITH SAME ROUTE TO MADADENI TOWNSHIP ALTERNATE: ROUTE STARTING POINT SAME AS ABOVE BUT AT KEYWAY MOTORS PROCEED STRAIGHT, TO RAILWAY STATION, TO KARBOCHEM OFF-RAMP, TURN LEFT ENTER N11, TURN RIGHT AT ALLEN STREET TO NEWCASTLE, PROCEED STRAIGHT INTO ARBOR PARK SUBURBS PROCEED ALONG TERMINUS STREET ENTER NEWCASTLE APPROVED TAXI RANK. RETURN SAME ROUTE TO MADADENI TOWNSHIP.
12.16	2202BR2100F500057615 - MADADENI TO NEWCASTLE (TEXTILE INDUSTRY) FROM ZENZELE SHOPPING CENTRE, TURN RIGHT AT MADADENI HOSPITAL, TURN LEFT AT THOKOZA SHOPPING CENTRE, TURN RIGHT AT SCHOOL FOR DEAF, TURN LEFT CLINIC NO.5, SECTION5, VIA NTOBEKO L. P. SCHOOL, TURN LEFT OR RIGHT AMAJUBA COLLEGE, VIA MAGISTRATE OFFICE, VIA POLICE STATION, TURN RIGHT TO INGAGANE INTERSECTION, TURN RIGHT AT THE ROBOT CROSSING INGAGANE RIVER, VIA MATUKUSA NEW TOWNSHIP. AT KEWAY MOTORS (MATUKUSA) ROBOT TURN RIGHT AT INTERSECTION BETWEEN 5 AND 2 TOWARDS BEER WHOLESALE, TURN LEFT AT ROBOT, PROCEED. TURN LEFT AT CLINIC 3 SECTION 3 VIA KWASBALI TAVERN, TURN LEFT AT METHODIST, VIA SECTION 1, VIA AMAJUBA DISTRICT OFFICE, VIA KHUZANI SHOPPING CENTER, LEFT AT BP GARAGE, VIA MAGISTRATE VIA AMAJUBA DISTRICT, VIA IKHWEZI SECTION, TURN RIGHT AT MADADENI POLICE STATION ROBOT, PROCEED STRAIGHT TURN RIGHT INTO P483 ROAD TO MATUKUSA NEW SETTLEMENT (PICK AND DROP) PROCEED STRAIGHT, TURN AT KEWAY MOTORS INTO ASIPHEPHE ROAD PROCEED STRAIGHT ENTER ALBERT WESSELS DRIVE TO NEWCASTLE TEXTILE INDUSTRIES OFFLOAD AND LOAD ALL AROUND TEXTILE INDUSTRIES OR RETURN WITH SAME ROUTE TO MADADENI APPROVED TAXI RANK. PROCEED TURN LEFT AT CLINIC 3 SECTION 3 VIA KWASBALI TAVERN, LEFT AT METHODIST, VIA SECTION 1, VIA AMAJUBA DISTRICT OFFICE, VIA KHUZANI SHOPPING CENTER, LEFT AT BP GARAGE VIA MAGISTRATES OFFICE VIA AMAJUBA DISTRICT VIA IKHWEZI SECTION, RIGHT AT MADADENI POLICE STATION ROBOT, PROCEED TO NEWCASTLE OR RETURN WITH SAME ROUTE TO APPROVED CHECKERS TAXI RANK.
12.17	2202BR2100F500057616 - MADADENI (KWAMSIMANGO) TO NEWCASTLE FROM BREWERY (SORGHUM BEER) TOWN MILES TAVERN (KWAMSIMANGO), TURN LEFT AT BREWERY, VIA ITHALA INDUSTRIAL SITE AT SECTION 6, TURN RIGHT ACROSS ROAD MOYOMUHLE TAXI RANK, TURN RIGHT AT KWADLAMINI CORNER HOUSE BETWEEN HOSPITAL AND SECTION 6, PROCEED STRAIGHT, TURN LEFT ZENZELE SHOPPING CENTER AT SECTION 5, PROCEED BETWEEN SECTION5 AND MADADENI HOSPITAL. TURN RIGHT AT ROAD INTERSECTION SHORT HOMES. VIA CRIPPLE CENTRE VIA EDUCATION (OFFICE CIRCUIT OFFICE) ROAD BETWEEN SECTION 5 OPENING VELD, VIA AMAJUBA TECHNOLOGY CENTRE, LEFT ENTER ROAD FROM OLD KZT DEPOT, BEER WHOLESALE, VIA AMAJUBA COLLEGE, VIA MAGISTRATE OFFICE PROCEED STRAIGHT TO INGAGANE RIVER, VIA MATUKUSA NEW TOWNSHIP. AT KEWAY MOTORS (MATUKUSA) ROBOT PROCEED STRAIGHT VIA RAILWAY STATION, KARBOCHEM, TURN LEFT ENTER ROAD N11 AND RETURN RIGHT INTO ALLEN STREET TO NEWCASTLE, VIA ARBOR PARK TOWN HOUSES, PROCEED ON ALLEN STREET ENTER NEWCASTLE, TURN LEFT AT KIRKLAND STREET, TURN RIGHT AT VOORTREKKER STREET, PROCEED ACROSS TERMINUS ENTER APPROVED NEWCASTLE TAXI RANK. RETURN WITH SAME ROUTE TO MADADENI TOWNSHIP.



transport

Department:
Transport
Province of KwaZulu-Natal

GAZETTE

LGKZNG34-2022-NOV

REGION: ALL

12.18	2202BR2202BR00057620 - MADADENI (JOBSTOWN / EMASONDEZA) TO MADADENI	<p>FROM KWADANISA STOP JOBSTOWN, TURN RIGHT ON ROAD D1335, VIA ZUKA TRUST FARM, TURN LEFT JOBSTOWN SCHOOL AND ISIKHALISEZWE S. PRIMARY SCHOOL, PROCEED ACROSS THEKU RIVIA MASKRAAL PROCEED STRAIGHT, ENTER SECTION MADADENI, TURN RIGHT AT ISCOR HOSTEL, VIA ISCOR HOSTEL (INGQAYI HOSTEL) PROCEED STRAIGHT TURN LEFT AT EMATSHENI AMHLOPHE, TURN RIGHT AT CORNER HOUSE KWAMDLALOSE PROCEED STRAIGHT TURN LEFT SHOPRITE CHECKERS ENTER CHECKERS APPROVED TAXI RANK OFF-LOAD AND RETURN WITH SAME ROUTE TO MASONDEZA. ALTERNATIVE ROUTE FROM KWAMDLALOSE CORNER HOUSE PROCEED STRAIGHT VIA CHECKERS SHOPPING CENTER, VIA SECTION 3 CLINIC, TURN RIGHT AT ROAD INTERSECTION PROCEED STRAIGHT VIA KWASIBALI TURN LEFT AT METHODIST CHURCH PROCEED STRAIGHT VIA SECTION 1 TAXI RANK VIA EKHUZANI, VIA EMBONGOLWENI, VIA BP GARAGE, VIA IKHWEZI SECTION, VIA MADADENI POLICE STATION AT THE ROBOT TURN LEFT PROCEED STRAIGHT ENTER MAGISTRATE AND WELFARE OFFICE PARKING AND LOAD / OFFLOAD. RETURN THE SAME ROUTE TO MADADENI CHECKERS.</p>
12.19	2202BR2202BR00057621 - MADADENI TO MADADENI (SIBHASHA KILBARCHAN)	<p>FROM NEWCASTLE TAXI RANK, TURN LEFT INTO TERMINUS STREET, TURN RIGHT AT VOORTREKKER STREET, TURN LEFT AT KIRKLAND STREET, AND TURN RIGHT AT ALLEN STREET.</p> <p>ALTERNATIVE.</p> <p>FROM NEWCASTLE TAXI RANK, TURN RIGHT AT TERMINUS STREET, TURN LEFT AT SUTHERLAND STREET, TURN LEFT AT HOSPITAL VIA PROVINCIAL HOSPITAL NEWCASTLE PRISON TURN RIGHT INTO ALLEN STREET, PROCEED TURN RIGHT INTO N11 LADYSMITH ROAD, TURN RIGHT TO INDIAN VILLAGE RETURN SAME ROUTE ACROSS N11, LEFT INTO KILBARCHEN VILLAGE, TURN LEFT AT 4TH AVENUE RETURN SAME ROUTE TURN LEFT INTO INGAGANE ROAD, TURN LEFT TO KILBARCHEN GOLF CLUB RETURN SAME ROUTE TURN LEFT, AT BUTHELEZI STREET VIA OLD POWERSTATION, PROCEED STRAIGHT INTO INGAGANE TOWNSHIP TURN LEFT INTO INGAGANE CLUB INTO 3RD AVENUE AT INGAGANE TOWNSHIP OFFICE RETURN WITH SAME ROUTE TO MADADENI.</p> <p>ALTERNATIVE.</p> <p>ROUTE FROM NEWCASTLE TAXI RANK PROCEED ACROSS TERMINUS STREET, TURN LEFT AT VOORTREKKER STREET, TURN RIGHT AT KIRKLAND STREET, PROCEED STRAIGHT TURN LEFT AT SUTHERLAND STREET VIA PICK N PAY SHOPPING CENTER VIA TECHNIKON SA. TURN LEFT AT HOSPITAL STREET PROCEED STRAIGHT TURN RIGHT ALLEN STREET VIA ARBOR PARK SUBURB, TURN LEFT ENTER N11 TURN RIGHT INTO P483 ROAD TO MADADENI, OSIZWENI AND UTRECHT, TURN RIGHT KARBOCHEM VIA KARBOCHEM PROCEED STRAIGHT VIA ROY POINT CEMETERY, PROCEED STRAIGHT ENTER VEZIBUHLE SETTLEMENT (KNOWN AS EMPONGPONGWENI) RETURN WITH THE SAME ROUTE TO NEWCASTLE APPROVED TAXI RANK. ALTERNATIVE TO ROUTE 11 TURN RIGHT TO BALLANGEIGCH AND RETURN AND TURN LEFT TO VEZIBUHLE.</p>
12.20	2202BR2202BS00057622 - MADADENI TO OSIZWENI	<p>FROM MADADENI TO OSIZWENI TOWNSHIP FROM MAGISTRATE OFFICE, MADADENI TOWNSHIP, TURN LEFT ENTER ROAD BETWEEN SECTION 2 AND MUNICIPALITY OFFICES. TURN RIGHT AT BP GARAGE PROCEED STRAIGHT VIA IMBONGOLWENI CHURCH, VIA KHUZANI SHOPPING CENTRE VIA METHODIST CHURCH. SECTIONS 1 PROCEED STRAIGHT AT FOUR WAY STOP ON ROAD BETWEEN RIVERSIDE HOUSES AND SECTION 3 TURN RIGHT AT KWAMABOYA, VIA EHASHINI STOP. VIA ST HOHN CHURCH, TURN RIGHT AT CHECKERS SHOPPING CENTER VIA CLINIC SECTION 3, TURN LEFT AT CLINIC, AND PROCEED VIA MADADENI LIBRARY, VIA BEER WHOLESALE DEPORT, VIA MAZIBUYE TESTING STATION. PROCEED STRAIGHT, AT ZENZELE SHOPPING CENTER, TURN RIGHT AND TURN LEFT VIA MADADENI HOSPITAL ROAD BETWEEN SECTION 6 AND MADADENI HOSPITAL, TURN LEFT AT AMAZULU HIGH SCHOOL, TURN RIGHT AT ROAD INTERSECTION (ROAD BETWEEN SECTION 6 AND SECTION 7), VIA MADODA SHOPPING ENTERPRISE, TURN RIGHT AT MADADENI BREWERY VIA MOYOMUHLE TAXI RANK, TURN LEFT AT THE ROBOT ENTER ROAD TO OSIZWENI AND UTRECHT VIA NINE MILE STOP, VIA BLAUBOSCH AREA, TURN RIGHT AT EMPANGENI, TURN LEFT ENTER OSIZWENI TOWNSHIP (SOUTH), PROCEED STRAIGHT VIA QHUBIMFUNDU S. P. SCHOOL AND VIA XOLANI HIGH SCHOOL. TURN RIGHT AT KWAMASHU STOP. TURN LEFT AT MPHAZIMA RESTAURANT AND HLANGANANI SHOPPING CENTRE, PROCEED STRAIGHT, TURN RIGHT AT ROAD INTERSECTION VIA OSIZWENI BUSINESS ARE, VIA POST OFFICE (OSIZWENI) AND S.A.P.S. STATION, TURN LEFT PROCEED STRAIGHT TO TOP TANK, TURN LEFT KWAMBHOKO (SAND SUPPLY DEPORT) VIA LONG HOMES HOUSING, TURN RIGHT AT MATSHEKETSHENI SECTION, VIA KWA BOB SHOPPING CENTRE, AND MASKOPHASINI, TURN LEFT AT DEPOT. ON THE THIRD ROAD FROM KHUZANI SHOPPING CENTRE, TURN RIGHT VIA KWAMAKHANYA SHOPPING CENTER, TURN RIGHT AT KWA VILAKAZI CORNER HOUSE, VIA 5 STAR CENTRE AND FIRE STATION OSIZWENI, AND TURN RIGHT AT T.V. LIQUOR STORE, PROCEED STRAIGHT VIA KAKALASPAN AREA (RURAL AREA) VIA MILLENNIUM CASH STORE. EMPOMPINI RETURN SAME ROUTE TO MADADENI TOWNSHIP.</p>
12.21	2100F52202BQ00057623 - NEWCASTLE TO NEWCASTLE (IMPONDO/BAHLOKAZI)	<p>FROM NEWCASTLE APPROVED TAXI RANK, TURN RIGHT AT TERMINUS STREET, TURN LEFT AT GURTHERLAND STREET, TURN RIGHT AT SCOTTS STREET, VIA PICK N PAY SHOPPING CENTRE, PROCEED STRAIGHT VIA CAPRICORNA HOTEL, ENTER BOUNDARY STREET AT LENOXTON TOWNSHIP, PROCEED VIA CALTEX GARAGE (PETROL), VIA RICHVIEW CIVIC HALL, VIA BABS SCRAP YARD, VIA NCANDU COMBINED SCHOOL, TURN LEFT AT CHEMSFORD ROAD, VIA FARMERS ASSOCIATION AUCTION SALE, TURN RIGHT TO ROAD D502 TO EKUSENI YOUTH DEVELOPMENT CENTRE, ENTER CHEMSFORD ROAD, PROCEED STRAIGHT. AT CHEMSFORD DAM, TURN RIGHT INTO ROAD R621 TO BAHLOKAZI HIGH SCHOOL. RETURN WITH THE SAME ROAD R621 FROM HAIGH SCHOOL VIA CHEMSFORD WATER WORKS. RETURN WITH THE SAME ROUTE FROM GIJIMA SCHOOL R621, TURN RIGHT AT CHEMSFORD DAM. RETURN WITH THE SAME ROUTE TO NEWCASTLE APPROVED TAXI RANK.</p>
12.22	2202BR2100F500057624 - MADADENI TO NEWCASTLE	<p>FROM P1 SECTION 7(P) PROCEED STRAIGHT TO KWAMAKHULUKHULU SUPERMARKET, TURN LEFT AT THE CORNER PROCEED STRAIGHT, TURN RIGHT ENGULUBENI OR KUSAKUSA ENTER M-SECTION 7, VIA EYAKHO SHOPPING COMPLEX PROCEED STRAIGHT VIA EKHAMDUZE STORE, TURN LEFT AT LOKOTHWAYO BRICK & TILE SUPPLY, TURN RIGHT AT EKHAMDUZELIQUOR STORE ENTER L SECTION PROCEED, STRAIGHT TURN RIGHT, AT INTERSECTION, ENTER ROAD BETWEEN SECTION 7 (LO AND SECTION 6, TURN LEFT PROCEED STRAIGHT, VIA AMAZULU HIGH SCHOOL, TURN LEFT AT EYETHU MOTORS SPARES. PROCEED STRAIGHT ON ROAD BETWEEN MADADENI HOSPITAL AND SECTION 6, TURN LEFT AT ZENZELE SHOPPING CENTRE ENTER ROAD BETWEEN SECTION 5 MADADENI HOSPITAL, PROCEED STRAIGHT TURN RIGHT ENTER ROAD SECTION 5 AND OPEN VELD, VIA CRIPPLE CENTRE, VIA CIRCUIT OFFICE, VIA AMAJUBA TECHNOLOGY CENTRE PROCEED STRAIGHT TURN LEFT, VIA AMAJUBA COLLEGE, VIA MAGISTRATES OFFICE, VIA MADADENI POLICE STATION PROCEED STRAIGHT ACROSS ROBOT, TURN RIGHT ON P483 ROAD, TO NEWCASTLE, VIA MATUKUSA NEW SETTLEMENT, TURN RIGHT KEYWAY ROBOT ENTER ASIPHEPHE ROAD PROCEED STRAIGHT ENTER ALBERT WESSELS DRIVE, VIA EMABHODINI PROCEED STRAIGHT VIA ENGINE GARAGE, PROCEED STRAIGHT ACROSS 4 WAY STOP TURN RIGHT AT ROBOT INTO FARADAY STREET, VIA KADBRO VEHICLE TESTING ENTER HARDWICK STREET, TURN OR PROCEED STRAIGHT, VIA VLAM CRESCENT TURN RIGHT AT HARDWICK STREET PROCEED STRAIGHT, TURN LEFT KINGS HOTEL ENTER HARDING STREET PROCEED STRAIGHT, TURN LEFT. ALLEN STREET PROCEED STRAIGHT, TURN LEFT AT KIRKLAND STREET, TURN RIGHT AT VOORTREKKER STREET PROCEED STRAIGHT TERMINUS ENTER APPROVED NEWCASTLE TAXI RANK. RETURN SAME ROUTE TO P1 SECTION 7.</p>
12.23	2100F522071010057635 - NEWCASTLE TO MONDLO	<p>FROM APPROVED TAXI RANK IN NEWCASTLE PROCEED STRAIGHT ACROSS TERMINUS STREET INTO VOORTREKKER STREET, TURN LEFT AT KIRKLAND STREET, TURN RIGHT AT ALLEN STREET PROCEED STRAIGHT, VIA ARBOR PARK SUBURB. TURN LEFT ENTER N11 ROAD, TURN RIGHT INTO P483 ROAD VIA OSIZWENI TO UTRECHT, TURN RIGHT AT UTRECHT ROAD INTERSECTION ENTER ROAD R34 ROAD. PROCEED STRAIGHT AT BLOOD RIVER PROCEED STRAIGHT ACROSS R33 ROAD ENTER P54 ROAD TO NQUTHU, TURN LEFT AT KWAGRACE SHOPPING CENTRE PROCEED STRAIGHT ON THAT ROAD ENTER MONDLO. TURN LEFT TO MONDLO TAXI RANK. RETURN SAME ROUTE TO NEWCASTLE.</p>
12.24	2100F582025L10057652 - NEWCASTLE TO BETHAL	<p>FROM NEWCASTLE TAXI RANK EXIT WITH VOLTREKKER STREET AND TURN LEFT TO R34 KIRKLAND STREET AND TURN LEFT TO 31 ALLEN STREET ENTER TO VOLKRUST WITH LAINGSNEK TO AMEEFOORT N11 ENTER WITH SCHEPING STREET, TURN LEFT TO SYBRANDS VAN NIE KERK STREET R39 TO MARGEZON ENTER WITH R39 TURN RIGHT TO R17, TURN RIGHT TO R39 TO BETHAL TURN LEFT N17 ERMELO ROAD ENTER TO BETHAL SCHWEPING STREET, TURN LEFT TO CHURCH STREET TURN LEFT AND TURN RIGHT TO CLER STREET TO APPROVED TAXI RANK TO BETHAL AND RETURN USING THE SAME ROUTE.</p>



transport

Department:
Transport
Province of KwaZulu-Natal

GAZETTE

LGKZNG34-2022-NOV

REGION: ALL

12.25	2100F57207DR10057654 - NEWCASTLE TO MEMELSDORP FROM NEWCASTLE TAXI RANK EXIT VOLTREKKER STREET TURN LEFT TO 34 KIRK STREET TURN LEFT TO 31 ALLEN STREET AND TURN LEFT TO ROAD R34 TO MEMEL TURN RIGHT WITH EELIFEE STREET TO APPROVED MEMELSDORP TAXI RANK AND RETURN USING THE SAME ROUTE.
12.26	2202BR1205D010057666 - MADADENI TO GERMISTON FROM MADADENI CHECKERS LEFT TO BEER WHOLESAL, TURN RIGHT BETWEEN SECTION 5 AND SECTION 2 TURN RIGHT TO MAJUBA COLLEGE PASS MAGISTRATE OFFICE PROCEED TO TURN RIGHT AT INGAGANE RIVER PROCEED TO MATUKUZA ROBOT PROCEED STRAIGHT TO RAILWAY STATION KARBOCHEM, TURN LEFT ENTER ROAD N11 AND TURN RIGHT INTO ALLEN STREET TO NEWCASTLE LEFT R34 RIGHT R103 RIGHT N3 RIGHT M2 NORTH LEFT TO RAILWAY STREET GERMISTON TAXI RANK AND RETURN.
12.27	2202BQ2100HB10057641 - NEWCASTLE TO PONGOLA FROM NEWCASTLE TAXI RANK PROCEED STRAIGHT ACROSS TERMINUS STREET TURN LEFT AT KIRKLAND STREET TURN RIGHT AT ALLEN STREET (MAIN STREET) PROCEED STRAIGHT TO ARBOR PARK SUBURB TURN LEFT ENTER N11 ROAD, PROCEED STRAIGHT TURN RIGHT INTO R483 TO OSIZWENI, UTRECHT TURN RIGHT AT UTRECHT ROAD INTERSECTION ENTER R34 ROAD PROCEED STRAIGHT TURN LEFT AT BLOODRIVER ROAD INTERSECTION ENTER R33 AND R34 PROCEED STRAIGHT TO STILWATER BP GARAGE TURN RIGHT AT CROSS ROAD BEFORE REACHING VRYHEID, PROCEED ON R34 TO BHEKZULU TOWNSHIP ENTER R69 ROAD TO LOUWSBURG TURN LEFT AT ROAD INTERSECTION ENTER R66 ROAD TO MAGUDU, TURN LEFT ENTER N2 ROAD PROCEED STRAIGHT ENTER PONGOLA TAXI RANK RETURN SAME ROUTE TO NEWCASTLE.
12.28	2202BQ2202BQ00057642 - NEWCASTLE TO DANNHAUSER FROM NEWCASTLE TAXI RANK ENTER TERMINUS STREET, TURN LEFT AT VOORTREKKER STREET TURN LEFT KIRKLAND STREET, TURN RIGHT INTO ALLEN STREET PROCEED STRAIGHT TO ARBOR PARK SUBURB, TURN RIGHT INTO N11 ROAD PROCEED STRAIGHT TO BALLENGICH TURN LEFT INTO R621 ROAD TO SKOBARIN SETTLEMENT PROCEED STRAIGHT TURN RIGHT ENTER DANNHAUSER TOWN TURN LEFT TO DANNHAUSER APPROVED TAXI RANK, RETURN WITH SAME ROUTE TO NEWCASTLE.
12.29	2100F58202BV10057643 - NEWCASTLE TO VOLKSRUST FROM NEWCASTLE TAXI RANK EXIT WITH VOLTREKKER STREET, TURN LEFT TO R34 KIRKLAND STREET AND TURN LEFT TO 31 ALLEN STREET, TURN LEFT TO N11 ROAD VOLKRUST ENTER TO VOLKRUST WITH LAINGSNEK STREET, TURN LEFT TO SAREL CILLIERS STREET AND TURN RIGHT INTO APPROVED VOLKSRUST TAXI RANK AND RETURN RIGHT WITH LOUWES STREET, TURN RIGHT TO LAINGSNEK STREET RETURNING USING THE SAME ROUTE.
12.30	2202BQ8100JS10057644 - NEWCASTLE TO STANDERTON FROM NEWCASTLE TAXI RANK EXIT WITH VOLTREKKER STREET TURN LEFT TO R34 KIRKLAND STREET AND TURN LEFT 31 ALLEN STREET AND TURN TO JOIN ROAD N11 TO VOLKRUST TO ENTER VOLKRUST WITH LAINGSNEK STREET AND TURN LEFT TO JOUBERT AND TURN RIGHT TO DANPIENNAAR STREET ROAD R23 ENTER STANDERTON WITH BOTHA STREET TURN RIGHT TO VRY STREET ENTER TO APPROVED STANDERTON TAXI RANK EXIT WITH ANDRIES PRETORIUS STREET AND RETURN USING THE SAME ROUTE.
12.31	2202BQ8203FF10189337 - NEWCASTLE TO WITBANK FROM NEWCASTLE TAXI RANK EXIT WITH VOLTREKKER STREET AND TURN LEFT TO 34 KIRKLAND STREET AND TURN LEFT INTO 31 ALLEN STREET ENTER VOLKRUST WITH LAINGSNEK STREET TO AMESFOORT N11 ENTER WITH SCHEOING STREET TURN LEFT TO SYBRAND VAN NIE KERK STREET R39 TO MARGEZON ENTER WITH R39 TURN RIGHT TO R17 TURN LEFT TO R39 TO BETHAL ENTER WITH R545.
12.32	2202BR2100F500057611 - MADADENI TO NEWCASTLE FROM KWAHOFINA ECANAN SECTION NEW SETTLEMENT HOUSING AND THE RIVERSIDE PROCEED STRAIGHT ON ROAD BETWEEN SECTION 3 AND RIVERSIDE HOUSING AT FOUR WAY STOP PROCEED STRAIGHT VIA METHODIST CHURCH VIA SECTION 1 CLINIC AND TAXI RANK, TURN RIGHT AT SECTION 1 RANK PROCEED STRAIGHT, TURN LEFT AT KWAMAVUSO CORNER HOUSE PROCEED STRAIGHT, TURN LEFT AT LUTHERAN CHURCH PROCEED STRAIGHT, TURN RIGHT EMBONGOLWENI CHURCH, VIA BP GARAGE, VIA AMAJUBA DISTRICT OFFICE IKHWEZI SECTION AND VIA SAPS STATION MADADENI AT ROBOT, TURN RIGHT TO INGAGANE INTERSECTION, TURN RIGHT AT THE ROBOT CROSSING INGAGANE RIVER VIA RAILWAY STATION MATUKUSA NEW TOWNSHIP AT KEYWAY MOTORS (MATUKUSA) ROBOT PROCEED STRAIGHT VIA RAILWAY STATION KARBOCHEM, TURN LEFT ENTER ROAD N11 AND TURN RIGHT INTO ALLEN STREET TO NEWCASTLE, VIA ARBOR PARK TOWN HOUSES, PROCEED ON ALLEN STREET ENTER NEWCASTLE, TURN LEFT AT KIRKLAND STREET, TURN RIGHT AT VOORTREKKER STREET PROCEED STRAIGHT ACROSS TERMINUS STREET TAXI RANK. RETURN WITH THE SAME ROUTE TO MADADENI TOWNSHIP. OR TURN RIGHT AT KEYWAY MOTORS ROBOT INTO ALBERT WESSELS ROAD VIA EMABHODINI NEWCASTLE TEXTILE INDUSTRIES AND HEAVY ENGINEERING INDUSTRY. PROCEED STRAIGHT VIA ENGINE GARAGE. VIA FOUR WAY STOP PROCEED STRAIGHT, TURN RIGHT AT ROBOT VIA KARBRO TESTING STATION, TURN RIGHT ENTER HARDWICK STREET, TURN LEFT AT KINGS HOTEL INTO HARDING STREET PROCEED STRAIGHT, TURN RIGHT AT BP GARAGE AND BRAD LOWS FURNISHERS, INTO ALLEN STREET PROCEED STRAIGHT, TURN LEFT AT KIRKLAND STREET, TURN RIGHT INTO VOORTREKKER STREET PROCEED STRAIGHT ACROSS TERMINUS STREET ENTER NEWCASTLE APPROVED TAXI RANK. RETURN WITH SAME ROUTE TO MADADENI TOWNSHIP.



transport

Department:
Transport
Province of KwaZulu-Natal

GAZETTE

LGKZNG34-2022-NOV

REGION: ALL

1)	Application Number: APP0147267	2)	Gazette Number: LGKZNG34-2022-NOV
3)	Applicant: FV DLADLA ID NO. 6010140443089 Association: CALUZA TAXI ASSOCIATION	4)	Applicant Address: 44 VALDA ROAD NORTHDALE PIETERMARITZBURG 3201
5)	Existing Licence Holder: NOT APPLICABLE ID NO. NOT APPLICABLE	6)	Existing Licence Holder Address: NOT APPLICABLE
7)	Type of application: NEW OPERATING LICENCE	8)	Operating Licence Number: LGKZN0403001931
9)	Vehicle Type: MINIBUS	10)	1 X 15 (SEATED) + 0 (STANDING)
11)	Region: UMGUNGUNDLOVU		
12.1	2206962100H300047670 - MBANJWA TO PIETERMARITZBURG FROM CALUZA 7 DIRECT TO PIETERMARITZBURG		
12.2	22069B22069B00050846 - HAREWOOD / DAMBULA INBOUND: ORIGIN: HAREWOOD TERMINUS (KPE0050) TO PROFESSOR NYEMBEZI (SYMONS CENTRE) TAXI TERMINAL (KPC0093) FROM: C19, C9, CALUZA, MR7, MOSES MABHIDA (EDENDALE), LANGALIBALELE (LONGMARKET STREET), BOSHOF STREET. OUTBOUND ORIGIN: PROFESSOR NYEMBEZI (SYMONS CENTRE) TAXI TERMINAL (KPC0093) TO HAREWOOD TERMINUS (KPE0050). FROM: PIETERMARITZ STREET, PINE STREET, EDENDALE, MR7, CALUZA, C9, C19. ALTERNATIVE ROUTINGS INBOUND: C19, C9, CALUZA, MR7, MOSES MABHIDA (EDENDALE), LANGALIBALELE (LONGMARKET STREET), RETIEF STREET, CHURCH STREET. FROM: C19, C9, CALUZA, MR7, MOSES MABHIDA (EDENDALE), LANGALIBALELE (LONGMARKET STREET), RETIEF STREET, PIETERMARITZ STREET, BOURKE STREET, CHURCH STREET. FROM: C19, C9, CALUZA, MR7, MOSES MABHIDA (EDENDALE), LANGALIBALELE (LONGMARKET STREET), RETIEF STREET, PIETERMARITZ STREET, SYMONS, CHURCH STREET, BOSHOF STREET. OUTBOUND FROM : PIETERMARITZ STREET, WEST STREET BUS / TAXI STATION, WEST STREET, JABU NDLOVU STREET, MOSES MABHIDA (EDENDALE), MR7, CALUZA, C9, C19. FROM: PIETERMARITZ STREET, WEST STREET BUS / TAXI STATION, WEST STREET, BURGER STREET, MOSES MABHIDA (EDENDALE), MR7, CALUZA, C9, C19. FROM: PIETERMARITZ STREET, WEST STREET BUS / TAXI STATION, WEST STREET, PRINCE ALFRED STREET, CAMPSDRIFT, MOSES MABHIDA (EDENDALE), MR7, CALUZA, C9, C19.		
12.3	2100H322069B00050847 - 2. MBANJWA. INBOUND ORIGIN: MBANJWA TERMINUS (KPE0045) DESTINATION: PROFESSOR NYEMBEZI (SYMONS CENTRE) TAXI TERMINAL (KPC0093) ROUTE: MBANJWA, CALUZA, MR7, MOSES MABHIDA (EDENDALE), LANGALIBALELE (LONGMARKET STREET), BOSHOF STREET. OUTBOUND ORIGIN: PROFESSOR NYEMBEZI (SYMONS CENTRE) TAXI TERMINAL (KPC0093) MBANJWA TERMINUS (KPE0045). ROUTE: PIETERMARITZ STREET, PINE STREET, EDENDALE, MR7, CALUZA, MBANJWA. ALTERNATIVE ROUTINGS. INBOUND: MBANJWA, CALUZA, MR7, MOSES MABHIDA (EDENDALE), LANGALIBALELE (LONGMARKET STREET), RETIEF STREET, CHURCH STREET. MBANJWA, CALUZA, MR7, MOSES MABHIDA (EDENDALE), LANGALIBALELE (LONGMARKET STREET), RETIEF STREET, PIETERMARITZ STREET, BOURKE STREET, CHURCH STREET. MBANJWA, CALUZA, MR7, MOSES MABHIDA (EDENDALE), LANGALIBALELE (LONGMARKET STREET), RETIEF STREET, PIETERMARITZ STREET, SYMONS, CHURCH STREET, BOSHOF STREET. OUTBOUND: PIETERMARITZ STREET, WEST STREET BUS / TAXI STATION, WEST STREET, JABU NDLOVU STREET, MOSES MABHIDA (EDENDALE), MR7, CALUZA, MBANJWA. PIETERMARITZ STREET, WEST STREET BUS / TAXI STATION, WEST STREET, BURGER STREET, MOSES MABHIDA (EDENDALE), MR7, CALUZA, MBANJWA. PIETERMARITZ STREET, WEST STREET BUS / TAXI STATION, WEST STREET, PRINCE ALFRED STREET, CAMPSDRIFT, MOSES MABHIDA (EDENDALE), MR7, CALUZA, MBANJWA.		



transport

Department:
Transport
Province of KwaZulu-Natal

GAZETTE

LGKZNG34-2022-NOV

REGION: ALL

1)	Application Number: APP0147270	2)	Gazette Number: LGKZNG34-2022-NOV
3)	Applicant: TM ZONDI ID NO. 5911180808084 Association: UZIMELENI TAXI ASSOCIATION	4)	Applicant Address: 2239 ROBIN ROAD HOWICK 3290
5)	Existing Licence Holder: NOT APPLICABLE ID NO. NOT APPLICABLE	6)	Existing Licence Holder Address: NOT APPLICABLE
7)	Type of application: NEW OPERATING LICENCE	8)	Operating Licence Number: LGKZN0403001861
9)	Vehicle Type: MINIBUS TAXI	10)	1 X 9-16 (SEATED) + 0 (STANDING)
11)	Region: UMGUNGUNDLOVU		
12.1	<p>22068A22068A00051240 - HOWICK TO KARKLOOF</p> <p>FROM BELL STREET TAXI RANK TURN LEFT INTO (R103) MAIN STREET TURN RIGHT INTO (P141) KARKLOOF ROAD AND THEN OPERATE AS PER FORWARD ROUTE BACK TO KARKLOOF.</p> <p>RETURN ROUTE.</p> <p>FROM KARKLOOF RESERVE WEST (GUY FARM) OPERATE ALONG (D185) TILL TURN LEFT INTO (P145) AND TURN RIGHT INTO (P141) KARKLOOF ROAD PROCEED TILL TURN LEFT INTO (R103) MAIN STREET AND TURN RIGHT INTO BELL TAXI RANK OPPOSITE HOWICK FALLS GARRAGE.</p> <p>ALTERNATIVE ROUTE.</p> <p>FROM BELL STREET TAXI RANK TURN LEFT INTO (R103) MAIN STREET AND THEN OPERATE AS PER FORWARD ROUTE BACK TO KARKLOOF RESERVE WEST (GUY FARM).</p> <p>RETURN ROUTE.</p> <p>FROM KARKLOOF RESERVE WEST (GUY FARM) OPERATE ALONG (D815) TURN LEFT INTO (P165) CURRYS POST ROAD TURN LEFT INTO (R103) MAIN STREET AND THEN OPERATE AS PER ROUTE (9) TO BELL STREET TAXI RANK.</p>		
12.2	<p>22068A2202C710051241 - HOWICK TO GREYTOWN</p> <p>FROM BELL STREET TAXI RANK IN HOWICK OPPOSITE HOWICK FALLS GARAGE, TURN LEFT INTO (R103) MAIN STREET, TURN RIGHT INTO (P141) KARKLOOF ROAD AND THEN PROCEED ALONG THIS ROAD TILL PASS GARTMORE FARM TURN OFF, THIRSTLEDOWN COUNTRY HOUSE MBONA ESTATE AND THEN TURN RIGHT AT THE INTERSECTION OF (P141) KARKLOOF ROAD AND (R622) THEN PROCEED ALONG (R622), TURN RIGHT INTO (R74) LEADING TO GREYTOWN AND THEN PROCEED INTO DURBAN ROAD AND TURN RIGHT INTO BELL STREET INTO GREYTOWN LEADING TO TAXI RAN IN BELL STREET NEXT TO K.F.C.</p> <p>RETURN</p> <p>FROM BELL STREET TAXI RANK IN GREYTOWN, TURN LEFT INTO DURBAN ROAD PROCEED INTO (R74) AND THEN OPERATE AS PER FORWARD ROUTE BACK TO BELL STREET TAXI RANK IN HOWICK.</p>		
12.3	<p>22068A22068A00051242 - HOWICK TO DARGLE OLD POLICE STATION:</p> <p>FROM SOMME STREET TAXI RANK PROCEED STRAIGHT CROSS BELL STREET AND TURN LEFT INTO (R103) MAIN STREET AND THEN OPERATE AS PER FORWARD ROUTE BACK TO DARGLE OLD POLICE STATION (KAMU).</p> <p>RETURN ROUTE: FROM DARGLE OLD POLICE STATION OPERATE ALONG (P134) DARGLE ROAD AND THEN PASS THE FOLLOWING LOCATIONS: ENTRANCE TO (D666), FINCHLY NURSEY, SALGADES FARM, (D17), DARGLE SUPPLY STORE, LIONS RIVER POLO GROUND, HEBRON HAVEN TURN OFF AND THEN TURN RIGHT INTO (R103) PASS LIONS RIVER CATTLE SALE YARD, THOKANS STORE, LIONS RIVER CEMETERY, MANDELA MANUMENT AND TURN LEFT INTO (R103) MAIN STREET PASS TWEEDIE STORE, PALLET LINK, LEMAC TIMBERS, SUNFIELD, ROMAN CATHOLIC CHURCH, MINI MARKET, TOYOTA HALFWAY AND THEN TURN RIGHT INTO SOMME STREET AND PROCEED TO SOMME TAXI RANK.</p>		
12.4	<p>22068A22068A00051243 - HOWICK TO NOTTINGHAM ROAD.</p> <p>FROM SOMME STREET TAXI RANK IN HOWICK PROCEED STRAIGHT CROSS HARVARD STREET, BELL STREET AND THEN TURN LEFT INTO (R103) MAIN STREET AND OPERATE AS PER FORWARD ROUTE TO NOTTINGHAM.</p> <p>RETURN ROUTE.</p> <p>FROM NOTTINGHAM ROAD TAXI RANK TRAVEL ALONG (R103) PASS THE FOLLOWING LOCATIONS, RAWDOWNS HOTEL, ENTRANCE TO VILLAGE SCHOOL, D830, BALGOWAN TRAIN STATION, SWISS AND CHEESE, D18, GRANNY MOUSE HOTEL, LIDGETTON SHOPS, ST IVES STUD ENTRANCE TO DIGGY WIGGLY FARM STALL, LIONS RIVER SALE CATTLE SALE YARD, THOKANS STORE LIONS RIVER CEMETERY, MANDELA MANUMENT AND THEN TURN LEFT INTO (R103) MAIN STREET PASS TWEEDIE STORE, PALLET LINK, LEMAC TIMBERS, SUNFIELD, ROMAN CATHOLIC CHURCH, MINI MARKET, HALFWAY TOYOTA AND TURN RIGHT INTO SOMME STREET LEADING TO SOMME STREET TAXI RANK IN HOWICK.</p>		
12.5	<p>22068A22068G00051239 - HOWICK TO MOUNT WEST.</p> <p>FROM BELL STREET TAXI RANK, TURN LEFT INTO (R103) MAIN STREET AND THEN OPERATE AS PER FORWARD ROUTE BACK TO MOUNT WEST BP SERVICE STATION.</p> <p>RETURN ROUTE: FROM MOUNT WEST BP SERVICE STATION PROCEED ALONG (P165) AND THEN PASS THE FOLLOWING LOCATIONS: GREEN FARM, ARLINGTON SAWMILL, AND THEN PROCEED INTO (P165) CURRY POST ROAD PASS BALGOWAN TURN OFF CURRY'S POST STORE, CURRY'S POST LODGE, MULBERRY HILL GUEST HOUSE, FAIR FIELD TURN OFF, OLD HALLIWEL HOTEL, GROUND COVER, D369, D287 AND THEN TURN LEFT INTO (R103) MAIN STREET PROCEED TILL TURN RIGHT INTO SOMME STREET AND TURN LEFT INTO BELL STREET LEADING TO BELL STREET TAXI RANK OPPOSITE HOWICK FALLS GARAGE.</p> <p>NB: NO RESTRICTION FROM PICKING UP AND SETTING DOWN ON FORWARD AND RETURN JOURNEY, BUT PASSENGERS TO BE PICKED UP DROPPED OFF ALONG THE ROUTE ONLY AT TAXI STOPS DESIGNATED BY THE MUNICIPALITY.</p>		



transport

Department:
Transport
Province of KwaZulu-Natal

GAZETTE

LGKZNG34-2022-NOV

REGION: ALL

12.6	<p>22068A22068300051236 - HOWICK TO MPOPHOMENI</p> <p>FROM APPROVED TAXI RANK IN HOWICK, SOMME STREET TURN RIGHT INTO HARVARD STREET, TURN RIGHT INTO R103 MAIN STREET AND THEN PASS THE FOLLOWING LOCATIONS SARMCOL, MIDLANDS HOSPITAL (ENKAMBINI), GREENFIELD, ESOKENI AND THEN PROCEED INTO ZEEDERBERG ROAD, TURN RIGHT AT TRAFFIC LIGHTS AT MERRIVALE SHELL SERVICE STATION, TURN RIGHT INTO R617 BOSTON ROAD AND THEN PASS SATAN STORES, TUMBLE ROAD, EMAKANINI, N.P.B. AND THEN TURN RIGHT INTO MANDELA HIGHWAY, TURN RIGHT INTO TAMBO ROAD, TURN LEFT INTO CHRIS HANI HIGHWAY THEN TURN LEFT INTO MHLONGO ROAD AT ST. ANNE TRANSITS TAXI RANK, TURN RIGHT INTO MANDELA HIGHWAY THEN PASS MPOPHOMENI TAXI RANK PROCEED ALONG THE SAME ROAD TILL PASS TRANSITS TAXI RANK AT ANGLICAN CHURCH THEN PROCEED TO EBUMNANDINI, MPOPHOMENI CEMENTARY AND WARD 8 (EMASHINGENI).</p> <p>FROM WARD 8 (EMASHINGENI), MPOPHOMENI CEMENTARY AND EBUMNANDINI OPERATE ALONG MANDELA HIGHWAY TILL PASS MPOPHOMENI TAXI RANK AND EMHLANGENI THEN TURN RIGHT INTO (R617) BOSTON ROAD AND THEN FOLLOW FORWARD ROUTE TILL CROSS UMNGENI BRIDGE AND THEN TURN LEFT INTO MORLING STREET, TURN RIGHT INTO SOMME STREET TAXI RANK THEN PROCEED STRAIGHT CROSS HARVARD STREET, BELL STREET AND THEN TURN LEFT INTO MAIN STREET PASS HALFWAY TOYOTA, MINI MARKET, ROMAN CATHOLIC CHURCH, SUNFIELD AND THEN TURN LEFT INTO GREENDALE SHOPPING CENTRE AND THEN RETURN ALONG MAIN STREET TILL TURN LEFT INTO GUSH AVE AT MINI MARKET, TURN RIGHT INTO MARE STREET, TURN RIGHT INTO KARKLOOF ROAD AND PROCEED LEFT INTO MAIN STREET AND TURN RIGHT INTO MORLING STREET AND TURN INTO SOMME STREET TAXI RANK.</p>
12.7	<p>22068322068T10051237 - MPOPHOMENI TO PIETERMARITZBURG</p> <p>FROM MPOPHOMENI TAXI RANK PROCEED INTO MANDELA HIGHWAY, TURN RIGHT INTO (R617) BOSTON ROAD AND THEN PROCEED TILL TURN RIGHT TO JOIN (N3) FREEWAY (EAST BOUND) AND THEN OPERATE AS PER ROUTE (2) TO MASUKWANE TAXI RANK IN PIETERMARITZBURG.</p> <p>FROM MASUKWANE TAXI RANK, TURN LEFT INTO (M70) CHURCH STREET, TURN LEFT TO JOIN (N3) FREEWAY (WEST BOUND) AND THEN PROCEED TILL HOWICK AND UNDERBERG OFF RAMP, AT THE STOP SIGN, TURN LEFT INTO (R617) BOSTON ROAD AND THEN OPERATE AS PER FORWARD ROUTE BACK TO MPOPHOMENI.</p> <p>NB: RESTRICTED FROM PICKING UP ON FORWARD ROUTE BETWEEN CHATTERTON ROAD AND CHURCH STREET, BUT AT SELGRO CENTRE ALONG BOSHOFF STREET, ONLY PICK UP MPOPHOMENI AND INTENDED PASSENGERS ONLY AND CONVEY THEM TO MASUKWANE TAXI RANK FREE OF CHARGE, BUT PASSENGERS TO BE DROPPED OFF ALONG THE ROUTE, ONLY AT THE TAXI STOPS DESIGNATED BY THE MUNICIPALITY.</p>
12.8	<p>22068A22068T10051238 - HOWICK TO HILTON COLLEGE</p> <p>FROM SOMME STREET TAXI RANK IN HOWICK TURN RIGHT INTO HARVARD STREET, TURN RIGHT INTO (R103) MAIN STREET AND THEN OPERATE AS ROUTE (2) TILL CEDARA INTERCHANGE AND TURN INTO (R103) OLD HOWICK ROAD AND TURN LEFT INTO (M80) HILTON AVENUE PASS HILTON CENTRE AND PROCEED TILL HILTON COLLEGE MAIN ENTRANCE.</p> <p>FROM HILTON COLLEGE (MAIN ENTRANCE) PROCEED ALONG (M80) HILTON AVENUE TILL TURN RIGHT INTO (R103) OLD HOWICK ROAD AND TURN LEFT TO JOIN (N3) FREEWAY (WEST BOUND) AND THEN PROCEED TILL HOWICK AND UNDERBERG OFF RAMP AT THE STOP SIGN TURN RIGHT INTO ZEEDERBERG ROAD AND THEN OPERATE AS PER FORWARD ROUTE TILL CROSS UMNGENI BRIDGE AND TURN LEFT INTO MORLING STREET, TURN RIGHT INTO SOMME STREET TAXI RANK AND THEN OPERATE AS PER RETURN ROUTE OF (1.1) TO THE AFFECTED AREAS</p>



transport

Department:
Transport
Province of KwaZulu-Natal

GAZETTE

LGKZNG34-2022-NOV

REGION: ALL

1) Application Number: APP0147279	2) Gazette Number: LGKZNG34-2022-NOV
3) Applicant: SP NDLOVU ID NO. 6911085324087 Association: MAFKATHINI HAZA MGWAGWA TAXI ASSOC.	4) Applicant Address: PO BOX 13475 MERRIVALE 3291
5) Existing Licence Holder: NOT APPLICABLE ID NO. NOT APPLICABLE	6) Existing Licence Holder Address: NOT APPLICABLE
7) Type of application: NEW OPERATING LICENCE	8) Operating Licence Number: LGKZN0403000935
9) Vehicle Type: MINIBUS	10) 1 X 15 (SEATED) + 0 (STANDING)
11) Region: UMGUNGUNDLOVU	
12.1	22068A22068A00053262 - MAFKATHINI TO HOWICK INBOUND: FROM MAFKATHINI - MKHIZE - D1122/D1133 (KPV0005) TO SOMME STRETT RANKBELL TO HARVARD (KPH 0003).
12.2	22068A22068A00053263 - MGWAGWA TO HOWICK INBOUND: FROM MGWAGWA-SILINTO P390-P402(KPV0014)TO (DESTINATION):SOMME STREET RANK-BELL TO HARVARD (KPH003)ROUT P390,D1129(TO DULELA-KPV0021),RETURN D1129,P390, KWASHIFU (KPH0069),P390,CHRIS HANI,MR135, R103MAIN, MORLING, SOMME. OUTBOUND FROM: SOMME STREET RANK-BELL TO HARVARD (KPH0003)TO MGWAGWA-SILINTO P390-P402 (KPV0014)ROUTE SOMME .BELL MAIN,R103,MR135,CHRIS HANI, P390, KWASHIFU(KPH0069), P390, D1129 (TO DULELA-KPV0021), RETURN D1129,P390.
12.3	22068A22068T10053264 - MGWAGWA TO PIETERMARITZBURG INBOUND: FROM (ORIGINAL): MGWAGWA SILINTO P390- P402 (KPV0014) TO (DESTINATION): HOSSEN HAFEEJEE (BERG) STRRANK NO.3 PATON TP JAMES (KPC0026) ROUTE: P390,D1129 (TO DULELA KPV0021), RETURN D1129 P390,KWASHIFU (KPH0069), P390, CHRIS HANI, MR135, R103, ZEEDERBER, N3, TOWN BUSH, CHATTERTON BOSHOF, LANGALIBALELE, RITIEF, HOSSEN HAFEEJEE (BERG)OUTBOUND: FROM (ORIGINAL): HOSSEN HAFEEJEE (BERG) STR RANK NO.3-PATON TO JAMES (KPC0026) TO (DESTINATION): MGWAGWA-SILINTO P390-P402(KPV0014)ROUTE : HOSSEN HAFEEJEE (BERG) STR MASUKWANA (EAST), CHURCH, GREYTOWN, N3, ZEEDERBERG, R103, MR135, CHRIS HANI, KP390 KWASHIFU (KPH0069), P390, D1129 (TO DULELA-KPV0021), RETURN D1129, P390 ALTERATE ROUTINGS INBOUND: A: P390,D1129 (TO DULELA-KPV0021), RETURN D1139, P390 KWASHIFU (KPH0069), P390, CHRIS HANI, MR139, R103, ZEEDERBERG, N3, CEDARA INTERCHANGE, N3, HILTON COLLEGE INTERCHANGE, N3,TOWN BUSH, CHATTERTON, BOSHOF, LANGALIBALELE, RITIEF, HOSSEN HAFEEJEE (BERG)



transport

Department:
Transport
Province of KwaZulu-Natal

GAZETTE

LGKZNG34-2022-NOV

REGION: ALL

1) Application Number: APP0147282	2) Gazette Number: LGKZNG34-2022-NOV
3) Applicant: EK NKWANYANA ID NO. 6106250664082 Association: SIQALOKUHLE TAXI ASSOCIATION	4) Applicant Address: 27 TESCO DRIVE TONGAAT 4399
5) Existing Licence Holder: MZ NKWANYANA ID NO. 5804245422084	6) Existing Licence Holder Address: 24 SIMANGO ROAD HAMBANATHI TOWNSHIP TONGAAT KWAZULU-NATAL 4400
7) Type of application: DECEASED TRANSFER AND NEW OPERATING LICENCE	8) Operating Licence Number: LGKZN0903000207
9) Vehicle Type: MINIBUS TAXI	10) 1 X 9-16 (SEATED) + 0 (STANDING)
11) Region: ILEMBE	
12.1	2202H12202H100047542 - TONGAAT CBD TO BELVERDERE FROM TONGAAT TAXI RANK TO BELVEDERE ON MARKET LANE TURN RIGHT INTO MAIN ROAD R102 TURN RIGHT INTO DAHLJA ROAD TO STATION AND PROCEED TO RANK.
12.2	2202H12202H100047543 - TONGAAT CBD TO BHAMSHELA FROM TONGAAT TO BHAMSHELA ON MARKET LANE TURN LEFT AT ROBOT TO R102 MAIN ROAD TURN LEFT R614 TAKE NOORDSBURG ROAD AND PROCEED TO BHAMSHELA TAXI RANK.
12.3	2202H12202H100047544 - TONGAAT TO CHIBINI FROM TONGAAT TAXI RANK ON MARKET LANE TURN LEFT INTO R102 MAIN ROAD TURN LEFT INTO NOODSBURG ROAD (R614), PASS BHAMSHELA TAXI RANK TURN RIGHT PASS DEDA SCHOOL AND PROCEED TO THE CHIBINI TAXI RANK AND RETURN ALONG THE SAME ROUTE.
12.4	2202H12202LC00047547 - TONGAAT TO PINETOWN FROM TONGAAT TAXI RANK ON MARKET LANE TURN INTO R102 MAIN ROAD INTO MAIN ROAD (R102) INTO M41 SOUTH ONTO N2 WEST INTO N3 ONTO M13 JS MRWICK HIGHWAY TAKE OLD MAIN ROAD OFF-RAMP RIGHT INTO OLD MAIN ROAD INTO ANDERSON STREET TO PINETOWN TAXI RANK AND RETURN ALONG THE SAME ROUTE.
12.5	2202H121005B10047549 - TONGAAT AT EMPANGENI TONGAAT TAXI RANK TO EMPANGENI TONGAAT TAXI RANK ON MARKET LANE TURN LEFT INTO R102 MAIN ROAD PASS GINGINDLOVU PASS FELIXTON TO R34 TURN LEFT AND PROCEED TO THE EMPANGENI TAXI RANK NEAR BOXER SUPERMARKET AND RETURN ALONG THE SAME ROUTE.
12.6	2202H12202H100047551 - CHIBINI TO TONGAAT FROM CHIBINI TAXI RANK PASS QALAKAHLE HIGH SCHOOL VIA NAMBITHANE PASS BHAMSHELA PASS NSUZE POLICE STATION PASS KWAMAZIBUKO PROCEEDING WITH R614 TO FAIRBREEZE TURN RIGHT TO R102 MAIN ROAD TO TONGAAT TAXI RANK AND RETURN ALONG THE SAME ROUTE.
12.7	2202H12202H100047554 - BHAMSHELA TO KWA-MAPHUMULO FROM BHAMSHELA TAXI RANK ROAD R614 PASS NSUZE POLICE STATION LEFT TURN TO QINISANI SCHOOL CROSS THE BRIDGE TO UMVOTI T JUNCTION AND TURN TOWARDS KWA-MAPHUMULO TAXI.
12.8	2202H12202H100047556 - BHAMSHELA TO DALTON FROM R614 ROAD PASS GLENSIDE FAWN LEAS STRAIGHT TO DALTON TAXI RANK AND RETURN ALONG THE SAME ROUTE. RANK RETURN ALONG THE SAME ROUTE.
12.9	2202H12202H100047528 - BHAMSHELA TO TONGAAT FROM TAXI RANK TO R614, PASS NSUZE POLICE STATION PICKING UP AND DROPPING OFF, PASS QINISANI SCHOOL UP TO FAIRBREEZE ROBOT, TURN RIGHT INTO R102 PROCEED TO TONGAAT WITH MAIN ROAD, TURN RIGHT INTO MARKET LANE TO TONGAAT TAXI RANK.
12.10	2202H12202H100047532 - TONGAAT TO STANGER FROM TONGAAT TAXI RANK ON MARKET LANE, TURN LEFT INTO R102 MAIN ROAD, TURN LEFT INTO CHIEF ALBERT LUTHULI STREET, TURN RIGHT INTO BALCOM STREET AND PROCEED TO STANGER TAXI RANK NEAR CHECKERS SHOPPING CENTRE AND FROM STANGER TO TONGAAT TAXI RANK ALONG THE SAME ROUTE.
12.11	2202H12206U200047533 - TONGAAT TO VERULAM FROM TONGAAT TAXI RANK ON MARKET LANE TURN RIGHT TO R102 MAIN ROAD, TURN LEFT INTO VINCENT DICKSON STREET, TURN LEFT INTO WICK STREET, LEFT INTO IRELAND STREET AND PROCEED TO THE TAXI RANK ON IRELAND STREET AND FROM VERULAM TO TONGAAT TAXI RANK ALONG THE SAME ROUTE.
12.12	2202H12202H100047534 - TONGAAT TO WEWE FROM TONGAAT TAXI RANK ON MARKET LANE TURN LEFT TO R102 MAIN ROAD, TURN LEFT AT NOORDSBURG ROAD, R614, PASS NEWTOWN, SBHUDU, FLYING LOTUS DEPOT, MAZIBUKO, MARY GREY, MSENGENI TO WEWE TAXI RANK, RETURN TO TONGAAT TAXI RANK ALONG THE SAME ROUTE.
12.13	2202H12202H100047539 - TONGAAT TO BALLITO FROM TONGAAT TAXI RANK ON MARKET LANE TURN LEFT TO THE MAIN ROAD R102 TURN LEFT ONTO WATSON HIGHWAY (M43) TURN LEFT ON LEO BOYD HIGHWAY (M4) TURN RIGHT INTO BALLITO DRIVE (M4), LEFT INTO COMPENSATION BEACH ROAD TO DRIEFONTEIN TAXI RANK .FROM DRIEFONTEIN TAXI RANK ALONG COMPENSATION BEACH ROAD RIGHT INTO HAWKINS ROAD BALLITO DRIVE (M4) ACROSS N2 LEFT INTO R102 TO MAIN ROAD TONGAAT, RIGHT INTO MARKET ROAD TO TONGAAT TAXI RANK
12.14	2202H12202H100047541 - TONGAAT TO LA MERCY FROM TONGAAT TAXI RANK ON MARKET LANE TURN LEFT AT MAIN ROAD (R102) RIGHT AT WATSON HIGHWAY (M43) RIGHT AT GENAZZANO ROAD, LEFT AT DOLPHIN AVENUE, LEFT AT SOUTH BEACH ROAD TO RANK AT LA MERCY, RETURN ALONG THE SAME ROUTE.
12.15	2202H12100CV10047545 - TONGAAT TO MAPHUMULO FROM TONGAAT TAXI RANK ON MARKET LANE TO R102 MAIN ROAD TURN LEFT TO NOODSBURG ROAD R614, TURN RIGHT INTO KWAMAZIBUKO, PASS QINISANI HIGH SCHOOL PROCEED INTO CROSS THE BRIDGE PASS UMVOTI AND PROCEED TO KWA-MAPHUMULO TAXI RANK AND RETURN ALONG THE SAME ROUTE.
12.16	2202H12100H310047546 - TONGAAT TO PIETERMARITZBURG FROM TONGAAT TAXI RANK ON MARKET LANE TURN RIGHT ONTO MAIN ROAD (R102) INTO M41 TURN SOUTH ON THE N2 TURN WEST ON N3 TAKE CHURCH STREET OFF- RAMP INTO PIETERMARITZBURG ALONG CHURCH STREET RIGHT INTO EAST STREET, LEFT INTO PIETERMARITZ STREET (M80) TO PIETERMARITZ STREET TAXI RANK, LEFT INTO CHURCH STREET TO N3 RETURN ALONG THE SAME ROUTE.



transport

Department:
Transport
Province of KwaZulu-Natal

GAZETTE

LGKZNG34-2022-NOV

REGION: ALL

12.17	<p>2202H12202H100047559 - CONDITIONS</p> <p>1. PASSENGERS MAY BE PICKED UP AND/ OR SET DOWN ONLY AT DESIGNATED TAXI RANKS OR TAXI STOPS, WHICH SHALL EXCLUDE BUS STOPS.</p> <p>2. ENTRY OR RANKING ON PRIVATE PROPERTY IS NOT PERMITTED WITHOUT THE WRITTEN PERMISSION OF THE LANDLORD, A COPY OF WHICH MUST BE SUPPLIED TO THE BOARD.</p> <p>3. WITHOUT HAVING ENTERED INTO AN AGREEMENT WITH OTHER OPERATORS ON A COMMON ROUTE AS CONTEMPLATED BY SECTION 88(2)(B) OF ACT 22 OF 2000 THE PICKING UP OR SETTING DOWN OF PASSENGERS ON SUCH ROUTE IS NOT PERMITTED. A COPY OF SUCH AGREEMENT MUST BE SUPPLIED TO THE BOARD.</p> <p>4. AT RANKS WHETHER ON-STREET OR OFF-STREET ONLY THE TAXIS THAT CAN BE ACCOMMODATED IN THE DEMARCATED AREA MAY OCCUPY THE RANK. EXCESS VEHICLES MUST HOLD ELSEWHERE.</p>
12.18	<p>2202H12202H100047562 - TONGAAT TO UMVOTI</p> <p>FROM TONGAAT TAXI RANK ON MARKET LANE TURN LEFT INTO R102 MAIN ROAD TURN LEFT NOODSBURG ROAD R614 TURN RIGHT KWAMAZIBUKO PASS QINISANI HIGH SCHOOL STRAIGHT AND CROSS THE BRIDGE PROCEED TO UMVOTI TAXI RANK RETURN ALONG THE SAME ROUTE.</p>



transport

Department:
Transport
Province of KwaZulu-Natal

GAZETTE

LGKZNG34-2022-NOV

REGION: ALL

1)	Application Number: APP0147284	2)	Gazette Number: LGKZNG34-2022-NOV
3)	Applicant: SZ ZONDI ID NO. 7005015403084 Association: BULWER & DONNYBROOK TAXI ASSOCIATION	4)	Applicant Address: CHIBINI LOCATION BULWER 3244
5)	Existing Licence Holder: NOT APPLICABLE ID NO. NOT APPLICABLE	6)	Existing Licence Holder Address: NOT APPLICABLE
7)	Type of application: NEW OPERATING LICENCE	8)	Operating Licence Number: LGKZN0503000331
9)	Vehicle Type: MINIBUS	10)	1 X 15 (SEATED) + 0 (STANDING)
11)	Region: HARRY GWALA		
12.1	<p>2206L021004R00051147 - BULWER TO DURBAN</p> <p>INBOUND FROM: BULWER, ROUTE - PASSING: D782,MR23, MR7, MOSES MABHIDA (EDENDALE) ROAD, ARCHIE GUMEDE (NEWPORT) ROAD, GLADYS MANZI (MURRAY) ROAD, CB DOWNES, MARKET, N3, M13, OLD MAIN ROAD, CROMPTON ROAD, M13, N3 TO DURBAN.</p> <p>OUTBOUND:</p> <p>FROM: DURBAN ROUTE - PASSING: N3, MARKET ROAD, CB DOWNES, GLADYS MANZI (MURRAY)ROAD, ARCHIE GUMEDE (NEWPRT), MOSES MABHIDA (EDENDALE) ROAD, MR7, MR23,D782 TO BULWER.</p> <p>RESTRICTIONS:</p> <p>IN PINETOWN, ONLY OFF-LOADING OF PASSENGERS IS PERMITTED. THE LOADING OF PASSENGERS IN PINETOWN IS NOT PERMITTED.</p>		
12.2	<p>2206L022069U10051149 - BULWER TO IXOPO.</p> <p>INBOUND FROM: BULWER ROUTE - PASSING: MR7, MR23 TO IXOPO.</p> <p>OUTBOUND FROM: IXOPO ROUTE - PASSING: MR23,MR7 TO BULWER.</p>		
12.3	<p>2206L02202B910051150 - BULWER TO UNDERBERG</p> <p>INBOUND FROM: BULWER ROUTE - PASSING: MR7,P126 TO UNDERBERG.</p> <p>OUTBOUND FROM: UNDERBERG ROUTE - PASSING: P126,MR7 TO BULWER.</p>		
12.4	<p>22068T22069U10051152 - CENTECOW MISSION TO IXOPO.</p> <p>INBOUND FROM: CENTECOW MISSION ROUTE - PASSING: D1349, D1345, P427,MR8, MR23 TO IXOPO.</p> <p>OUTBOUND: FROM: IXOPO ROUTE - PASSING: MR23, MR8,P427,D1345,D1349 TO CENTOCOW MISSION.</p>		
12.5	<p>22068T2100H300051144 - BULWER TO PIETERMARITZBURG.</p> <p>INBOUND: FROM BULWER. ROUTE: MR7, MOSES MABHIDA (EDENDALE) ROAD, LANGALIBALELE (LONGMARKET) STREET, RETIEF STREET, PIETERMARITZ STREET, HAVELOCK STREET TO BAVERSTOCK TAXI TERMINAL-OFF PINE/HAVELOCK (KPC0037).</p> <p>OUTBOUND: FROM BAVERSTOCK TAXI TERMINAL-OFF PINE/HAVELOCK (KPC0037). ROUTE -PASSING: HAVELOCK STREET,PINE STREET,MOSES MABHIDA(EDENDALE) ROAD, MR7 TO BULWER.</p>		
12.6	<p>2206SC2100H310051146 - CENTECOW TO PIETERMARITZBURG.</p> <p>INBOUND: FROM CENTECOW MISSION. ROUTE - PASSING: (D1349, D1345, P427, P422), MR7 MOSES MABHIDA (EDENDALE)ROAD,LANGALIBALELE (LONGMARKET) STREET, RETIEF STREET,PIETERMARITZ STREET,HAVELOCK STREET TO (DESTINATION): BAVERSTOCK TAXI TERMINAL- OFF PINE/HAVELOCK (KPC0037).</p> <p>OUTBOUND: FROM BAVERSTOCK TAXI TERMINAL-OFF PINE/HAVELOCK (KPC0037). ROUTE - PASSING: HAVELOCK STREET,PINE STREET, MOSES MABHIDA (EDENDALE) ROAD, MR7, (P422, P427, D1345, D1349) TO CENTECOW MISSION.</p>		
12.7	<p>2206L022068T10051148 - BULWER TO HLANGANANI.</p> <p>INBOUND: FROM BULWER ROUTE: MR23, MR7, D1220, MR7, P419,D1208, RETURN P419, D1208,TO HLANGANANI.</p> <p>OUTBOUND: FROM HLANGANANI ROUTE - PASSING: P419, MR7 D1220,RETURN D1220, MR7,MR23 TO BULWER.</p>		
12.8	<p>22068T22068T00051151 - DONNYBROOK TO CREIGHTON.</p> <p>INBOUND: FROM DONNYBROOK ROUTE - PASSING: MR23,MR8,P246 TO CREIGHTON.</p> <p>OUTBOUND: FROM UNDERBERG ROUTE - PASSING: P246, MR8,P89,MR23 TO BULWER.</p>		



transport

Department:
Transport
Province of KwaZulu-Natal

GAZETTE

LGKZNG34-2022-NOV

REGION: ALL

1) Application Number: APP0147309	2) Gazette Number: LGKZNG34-2022-NOV
3) Applicant: BR MDLULI ID NO. 5403185376085 Association: INKANYEZI TAXI ASSOCIATION	4) Applicant Address: P O BOX 14071 PIETERMARITZBURG 3201
5) Existing Licence Holder: NOT APPLICABLE ID NO. NOT APPLICABLE	6) Existing Licence Holder Address: NOT APPLICABLE
7) Type of application: NEW OPERATING LICENCE	8) Operating Licence Number: LGKZN0403001939
9) Vehicle Type: MINIBUS	10) 1 X 15 (SEATED) + 0 (STANDING)
11) Region: UMGUNGUNDLOVU	
12.1	22068T22068T00053223 - INKANYEZI TO PIETERMARITZBURG (VIA DURBAN ROAD) ROUTE 1 INBOUND: FROM INKANYEZI TERMINUS - P566 OFF MSUNDUZI (KPX0065) VIA P566 TO END TO P566, RETURN P566, UNNAMED ROAD TO ASIZENZELE SCHOOL, RETURN P566, P477- N3 OR P1-5, CB DOWNES, MARKET, N3-DURBAN, COMMERCIAL, LONGMARKET, RETIEF, BERG. TO : BERG STREET RANK NO.3: PATON TO JAMES (KPX0065) OUTBOUND (RETURN) FROM (ORIGIN): BERG STREET RANK NO.3 - PATON TO JAMES (KPX0065) VIA BERG, EAST, CHURCH, GUMTREE, WILLOW, FITZSIMMONDS, OHRTMANN, N3, P477, P566 TO INKANYEZI TERMINUS- P566 OFF MSUNDUNZI (KX0065)
12.2	22068T22068T00053224 - INKANYEZI TO PIETERMARITZBURG (VIA CHURCH STREET) ROUTE 2 INBOUND: FROM INKANYEZI TERMINUS P56 OFF MSUNDUZI (KPX0065) VIA P566 TO END OFF P566, P477 - N3 OR P1 - 5, CB DOWNES, MARKET, N3 OHRTMANN, FITZSIMMONDS, WILLOW, GUMTREE, CHURCH, RETIEF, BERG TO BERG STREET RANK NO.3 - PATON TO JAMES (KPC0026). OUTBOUND (RETURN) FROM (ORIGIN): BERG STREET RANK NO.3 - PATON TO JAMES (KPC0026) VIA BERG ST, CHURCH, GUMTREE, WILLOW, FITZSIMMONDS, OHRTMANN, N3, P477, P566 TO INKANYEZI TERMINUS P56 OFF MSUNDUZI (KPX0065).



transport

Department:
Transport
Province of KwaZulu-Natal

GAZETTE

LGKZNG34-2022-NOV

REGION: ALL

1) Application Number: APP0147312	2) Gazette Number: LGKZNG34-2022-NOV
3) Applicant: BR MDLULI ID NO. 5403185376085 Association: INKANYEZI TAXI ASSOCIATION	4) Applicant Address: P O BOX 14071 PIETERMARITZBURG 3701
5) Existing Licence Holder: NOT APPLICABLE ID NO. NOT APPLICABLE	6) Existing Licence Holder Address: NOT APPLICABLE
7) Type of application: NEW OPERATING LICENCE	8) Operating Licence Number: LGKZN0403001549
9) Vehicle Type: MINIBUS	10) 1 X 15 (SEATED) + 0 (STANDING)
11) Region: UMGUNGUNDLOVU	
12.1	22068T22068T00053223 - INKANYEZI TO PIETERMARITZBURG (VIA DURBAN ROAD) ROUTE 1 INBOUND: FROM INKANYEZI TERMINUS - P566 OFF MSUNDUZI (KPX0065) VIA P566 TO END TO P566, RETURN P566, UNNAMED ROAD TO ASIZENZELE SCHOOL, RETURN P566, P477- N3 OR P1-5, CB DOWNES, MARKET, N3-DURBAN, COMMERCIAL, LONGMARKET, RETIEF, BERG. TO : BERG STREET RANK NO.3: PATON TO JAMES (KPX0065) OUTBOUND (RETURN) FROM (ORIGIN): BERG STREET RANK NO.3 - PATON TO JAMES (KPX0065) VIA BERG, EAST, CHURCH, GUMTREE, WILLOW, FITZSIMMONDS, OHRTMANN, N3, P477, P566 TO INKANYEZI TERMINUS- P566 OFF MSUNDUNZI (KX0065)
12.2	22068T22068T00053224 - INKANYEZI TO PIETERMARITZBURG (VIA CHURCH STREET) ROUTE 2 INBOUND: FROM INKANYEZI TERMINUS P56 OFF MSUNDUZI (KPX0065) VIA P566 TO END OFF P566, P477 - N3 OR P1 - 5, CB DOWNES, MARKET, N3 OHRTMANN, FITZSIMMONDS, WILLOW, GUMTREE, CHURCH, RETIEF, BERG TO BERG STREET RANK NO.3 - PATON TO JAMES (KPC0026). OUTBOUND (RETURN) FROM (ORIGIN): BERG STREET RANK NO.3 - PATON TO JAMES (KPC0026) VIA BERG ST, CHURCH, GUMTREE, WILLOW, FITZSIMMONDS, OHRTMANN, N3, P477, P566 TO INKANYEZI TERMINUS P56 OFF MSUNDUZI (KPX0065).



transport

Department:
Transport
Province of KwaZulu-Natal

GAZETTE

LGKZNG34-2022-NOV

REGION: ALL

1)	Application Number: APP0147321	2)	Gazette Number: LGKZNG34-2022-NOV
3)	Applicant: ZE MSIBI ID NO. 4506030154084 Association: MADADENI TAXI OWNERS ASSOCIATION	4)	Applicant Address: P.O BOX 14328 NEWCASTLE 2940
5)	Existing Licence Holder: NOT APPLICABLE ID NO. NOT APPLICABLE	6)	Existing Licence Holder Address: NOT APPLICABLE
7)	Type of application: NEW OPERATING LICENCE	8)	Operating Licence Number: LGKZN0103000876
9)	Vehicle Type: MINIBUS	10)	1 X 15 (SEATED) + 0 (STANDING)
11)	Region: AMAJUBA		
12.1	2202BR2100F500057617 - MADADENI (KWANYEMBE) TO NEWCASTLE FROM N SECTION TAXI RANK KWANYEMBE, TURN RIGHT ENTER P SECTION ENTER ROAD FROM P1 STOP, VIA POST BOX, TURN LEFT AT STAFFORD CLINIC OR RIGHT, TURN RIGHT ENTER M SECTION, TURN RIGHT AT ROAD INTERSECTION VIA DEDANGIFUNDE HIGH SCHOOL, TURN LEFT MUZIKAYISE JUNIOR PRIMARY, TURN RIGHT ENTER L SECTION STRAIGHT TURN LEFT ON ROAD BETWEEN SECTION 7 AND SECTION 6 TO MADADENI BREWERY VIA VIRGINIA SUPERMARKET, VIA MADADENI LIGHT INDUSTRIES, VIA BINDA HARDWARE MOYOMUHLE TAXI RANK AND COMMUNITY CENTRE. AT ROBOT TURN RIGHT ENTER MAIN ROAD P483 FROM NEWCASTLE TO OSIZWENI, BUFFALO FLATS AND UTRECHT TO NEWCASTLE AT INGAGANE ROBOT CROSS-OVER INGAGANE RIVER TURN LEFT AT KEYWAY MOTORS ROBOT INTO ASIPHEPHE ROAD ENTER ALBERT WESSELS ROAD, VIA LIGHT AND TEXTILE INDUSTRIES EMABHODINI TO NEWCASTLE VIA PROTECTION SERVICE TURN RIGHT ALLEN STREET PROCEED TURN LEFT AT KIRKLAND STREET, TURN RIGHT AT VOORTREKKER STREET PROCEED ACROSS TERMINUS STREET, ENTER APPROVED NEWCASTLE TAXI RANK. RETURN WITH SAME ROUTE TO MADADENI TOWNSHIP.		
12.2	2202BQ2100F500057632 - NEWCASTLE TAXI RANK TO NEWCASTLE TOWNLANDS FROM TAXI RANK INTO TERMINUS STREET TURN LEFT AT VOORTREKKER STREET TURN LEFT INTO KIRKLAND STREET, TURN LEFT INTO ALLEN STREET, PROCEED STRAIGHT TURN RIGHT AT DRAKENSBURG DRIVE PROCEED STRAIGHT, VIA MONTE VISTA, TURN LEFT INTO AQUAMARINE DRIVE, TURN RIGHT INTO AMETHYST ROAD PROCEED STRAIGHT TURN RIGHT AT DRAKENSBURG DRIVE, TURN LEFT INTO VICTORIA ROAD PROCEED STRAIGHT VIA AMAJUBA LODGE, CHECKERS SHOPPING CENTRE, TURN RIGHT AT ROBOT INTO ALLEN STREET PICK AND DROP TO AND FROM. RETURN WITH SAME ROUTE TO NEWCASTLE TAXI RANK.		
12.3	2100F52202BQ00057662 - NEWCASTLE TO NORMANDEEN FROM NEWCASTLE TAXI RANK EXIT WITH TERMINUS STREET TURN LEFT WITH SUTHERLAND STREET TURN RIGHT WITH SCOTT STREET TO LENNOXTON WITH ROAD P39 TO NORMANDIEN PICK AND DROP RETURNING USING SAME ROUTE.		
12.4	2202BR2202BS00057622 - MADADENI TO OSIZWENI FROM MADADENI TO OSIZWENI TOWNSHIP FROM MAGISTRATE OFFICE, MADADENI TOWNSHIP, TURN LEFT ENTER ROAD BETWEEN SECTION 2 AND MUNICIPALITY OFFICES. TURN RIGHT AT BP GARAGE PROCEED STRAIGHT VIA IMBONGOLWENI CHURCH, VIA KHUZANI SHOPPING CENTRE VIA METHODIST CHURCH. SECTIONS 1 PROCEED STRAIGHT AT FOUR WAY STOP ON ROAD BETWEEN RIVERSIDE HOUSES AND SECTION 3 TURN RIGHT AT KWAMABOYA. VIA EHASHINI STOP. VIA ST HOHN CHURCH, TURN RIGHT AT CHECKERS SHOPPING CENTER VIA CLINIC SECTION 3, TURN LEFT AT CLINIC, AND PROCEED VIA MADADENI LIBRARY, VIA BEER WHOLESALE DEPOT, VIA MAZIBUYE TESTING STATION. PROCEED STRAIGHT, AT ZENZELE SHOPPING CENTER, TURN RIGHT AND TURN LEFT VIA MADADENI HOSPITAL ROAD BETWEEN SECTION 6 AND MADADENI HOSPITAL, TURN LEFT AT AMAZULU HIGH SCHOOL, TURN RIGHT AT ROAD INTERSECTION (ROAD BETWEEN SECTION 6 AND SECTION 7), VIA MADODA SHOPPING ENTERPRISE, TURN RIGHT AT MADADENI BREWERY VIA MOYOMUHLE TAXI RANK, TURN LEFT AT THE ROBOT ENTER ROAD TO OSIZWENI AND UTRECHT VIA NINE MILE STOP, VIA BLAUBOSCH AREA, TURN RIGHT AT EMPANGENI, TURN LEFT ENTER OSIZWENI TOWNSHIP (SOUTH), PROCEED STRAIGHT VIA QHUBIMFUNDU S. P. SCHOOL AND VIA XOLANI HIGH SCHOOL. TURN RIGHT AT KWAMASHU STOP. TURN LEFT AT MPHAZIMA RESTAURANT AND HLANGANANI SHOPPING CENTRE, PROCEED STRAIGHT, TURN RIGHT AT ROAD INTERSECTION VIA OSIZWENI BUSINESS ARE, VIA POST OFFICE (OSIZWENI) AND S.A.P.S. STATION, TURN LEFT PROCEED STRAIGHT TO TOP TANK, TURN LEFT KWAMBHOKO (SAND SUPPLY DEPOT) VIA LONG HOMES HOUSING, TURN RIGHT AT MATSHEKETSHENI SECTION, VIA KWA BOB SHOPPING CENTRE, AND MASKOPHASINI, TURN LEFT AT DEPOT. ON THE THIRD ROAD FROM KHUZANI SHOPPING CENTRE, TURN RIGHT VIA KWAMAKHANYA SHOPPING CENTER, TURN RIGHT AT KWA VILAKAZI CORNER HOUSE, VIA 5 STAR CENTRE AND FIRE STATION OSIZWENI, AND TURN RIGHT AT T.V. LIQUOR STORE. PROCEED STRAIGHT VIA KAKALASPAN AREA (RURAL AREA) VIA MILLENNIUM CASH STORE. EMPOMPINI RETURN SAME ROUTE TO MADADENI TOWNSHIP.		
12.5	2202BQ2202BQ00057642 - NEWCASTLE TO DANNHAUSER FROM NEWCASTLE TAXI RANK ENTER TERMINUS STREET, TURN LEFT AT VOORTREKKER STREET TURN LEFT KIRKLAND STREET, TURN RIGHT INTO ALLEN STREET PROCEED STRAIGHT TO ARBOR PARK SUBURB, TURN RIGHT INTO N11 ROAD PROCEED STRAIGHT TO BALLENGICH TURN LEFT INTO R621 ROAD TO SKOBARIN SETTLEMENT PROCEED STRAIGHT TURN RIGHT ENTER DANNHAUSER TOWN TURN LEFT TO DANNHAUSER APPROVED TAXI RANK, RETURN WITH SAME ROUTE TO NEWCASTLE.		

Closing times for **ORDINARY WEEKLY** 2023

KWAZULU-NATAL PROVINCIAL GAZETTE

The closing time is **15:00** sharp on the following days:

- **08 December**, Thursday for the issue of Thursday **15 December 2022**
- **14 December**, Wednesday for the issue of Thursday **22 December 2022**
- **21 December**, Wednesday for the issue of Thursday **29 December 2022**
- **28 December**, Wednesday for the issue of Thursday **05 January 2023**
- **05 January**, Thursday for the issue of Thursday **12 January 2023**
- **12 January**, Thursday for the issue of Thursday **19 January 2023**
- **19 January**, Thursday for the issue of Thursday **26 January 2023**
- **26 January**, Thursday for the issue of Thursday **02 February 2023**
- **02 February**, Thursday for the issue of Thursday **09 February 2023**
- **09 February**, Thursday for the issue of Thursday **16 February 2023**
- **16 February**, Thursday for the issue of Thursday **23 February 2023**
- **23 February**, Thursday for the issue of Thursday **02 March 2023**
- **02 March**, Thursday for the issue of Thursday **09 March 2023**
- **09 March**, Thursday for the issue of Thursday **16 March 2023**
- **15 March**, Wednesday for the issue of Thursday **23 March 2023**
- **23 March**, Thursday for the issue of Thursday **30 March 2023**
- **30 March**, Thursday for the issue of Thursday **06 April 2023**
- **04 April**, Tuesday for the issue of Thursday **13 April 2023**
- **13 April**, Thursday for the issue of Thursday **20 April 2023**
- **20 April**, Thursday for the issue of Thursday **27 April 2023**
- **25 April**, Tuesday for the issue of Thursday **04 May 2023**
- **04 May**, Thursday for the issue of Thursday **11 May 2023**
- **11 May**, Thursday for the issue of Thursday **18 May 2023**
- **18 May**, Thursday for the issue of Thursday **25 May 2023**
- **25 May**, Thursday for the issue of Thursday **01 June 2023**
- **01 June**, Thursday for the issue of Thursday **08 June 2023**
- **08 June**, Thursday for the issue of Thursday **15 June 2023**
- **14 June**, Wednesday for the issue of Thursday **22 June 2023**
- **22 June**, Thursday for the issue of Thursday **29 June 2023**
- **29 June**, Thursday for the issue of Thursday **06 July 2023**
- **06 July**, Thursday for the issue of Thursday **13 July 2023**
- **13 July**, Thursday, for the issue of Thursday **20 July 2023**
- **20 July**, Thursday for the issue of Thursday **27 July 2023**
- **27 July**, Thursday for the issue of Thursday **03 August 2023**
- **02 August**, Wednesday for the issue of Thursday **10 August 2023**
- **10 August**, Thursday for the issue of Thursday **17 August 2023**
- **17 August**, Thursday for the issue of Thursday **24 August 2023**
- **24 August**, Thursday for the issue of Thursday **31 August 2023**
- **31 August**, Thursday for the issue of Thursday **07 September 2023**
- **07 September**, Thursday for the issue of Thursday **14 September 2023**
- **14 September**, Thursday for the issue of Thursday **21 September 2023**
- **20 September**, Wednesday for the issue of Thursday **28 September 2023**
- **28 September**, Thursday for the issue of Thursday **05 October 2023**
- **05 October**, Thursday for the issue of Thursday **12 October 2023**
- **12 October**, Thursday for the issue of Thursday **19 October 2023**
- **19 October**, Thursday for the issue of Thursday **26 October 2023**
- **26 October**, Thursday for the issue of Thursday **02 November 2023**
- **02 November**, Thursday for the issue of Thursday **09 November 2023**
- **09 November**, Thursday for the issue of Thursday **16 November 2023**
- **16 November**, Thursday for the issue of Thursday **23 November 2023**
- **23 November**, Thursday for the issue of Thursday **30 December 2023**
- **30 November**, Thursday for the issue of Thursday **07 December 2023**
- **07 December**, Thursday for the issue of Thursday **14 December 2023**
- **14 December**, Thursday for the issue of Thursday **21 December 2023**
- **19 December**, Tuesday for the issue of Thursday **28 December 2023**

Printed by and obtainable from the Government Printer, Bosman Street, Private Bag X85, Pretoria, 0001.
 Contact Centre Tel: 012-748 6200. eMail: info.egazette@gpw.gov.za
 Publications: Tel: (012) 748 6053, 748 6061, 748 6065