



KWAZULU-NATAL PROVINCE  
KWAZULU-NATAL PROVINSIE  
ISIFUNDAZWE SA KWAZULU-NATALI

**Provincial Gazette • Provinsiale Koerant • Igazethi Yesifundazwe**

*(Registered at the post office as a newspaper) • (As 'n nuusblad by die poskantoor geregistreer)*  
*(Irejistiwee njengephephandaba eposihhovisi)*

Vol: 17

PIETERMARITZBURG

2 MARCH 2023

2 MAART 2023

**No: 2517**

**PART 1 OF 4**

**We all have the power to prevent AIDS**



**AIDS  
HELPLINE**

**0800 012 322**

DEPARTMENT OF HEALTH

**Prevention is the cure**

**N.B. The Government Printing Works will not be held responsible for the quality of "Hard Copies" or "Electronic Files" submitted for publication purposes**

ISSN 1994-4551



9 771994 455008



0 2 5 1 7

**IMPORTANT NOTICE:**

**THE GOVERNMENT PRINTING WORKS WILL NOT BE HELD RESPONSIBLE FOR ANY ERRORS THAT MIGHT OCCUR DUE TO THE SUBMISSION OF INCOMPLETE / INCORRECT / ILLEGIBLE COPY.**

**No FUTURE QUERIES WILL BE HANDLED IN CONNECTION WITH THE ABOVE.**

**Contents**

| <i>No.</i>  |  | <i>Gazette<br/>No.</i> | <i>Page<br/>No.</i> |
|---|--|------------------------|---------------------|
| <b>MUNICIPAL NOTICES • MUNISIPALE KENNISGEWINGS</b>   |  |                        |                     |
| 235   | Local Government: Municipal Property Rates Act, 2004 (Act no 6 of 2004): Public notice of General Valuation Roll 01 July 2023 to 30 June 2028 and lodging of objections .....                            | 2517                   | 3                   |
| 236   | Local Government: Municipal Property Rates Act, 2004 (Act no 6 of 2004): Emadlangeni Local Municipality: Calling for inspection of General Valuation Roll 2023-2028 and lodging of objections .....      | 2517                   | 4                   |
| 237   | Local Government: Municipal Property Rates Act, 2004 (Act No. 6 of 2004): Nquthu Local Municipality: (KZ 242): Public notice calling for inspection of the Valuation Roll and lodging of objections..... | 2517                   | 5                   |
| 238   | Local Government: Municipal Systems Act, 2000 (Act No. 32 of 2000): Amendment to the uMhlathuze Rules of Council and Its Committees.....   | 2517                   | 6                   |
| <b>PROVINCIAL NOTICES • PROVINSIALE KENNISGEWINGS</b> |  |                        |                     |
| 432   | KwaZulu-Natal Land Administration and Immovable Asset Management Act, 2014 (Act No. 2 of 2014): Portion 4005 of Erf 107 Chatsworth – Registration Division – FT, 5 Chatsdene Road, Chatsworth.....       | 2517                   | 10                  |
| 433   | KwaZulu-Natal Land Administration and Immovable Asset Management Act, 2014 (Act No. 2 of 2014): Portion 1 of Erf 10177, Durban (The Palm Beach Hotel), 106 Gilespe Street .....                          | 2517                   | 11                  |
| 434   | Local Government Municipal Property Rates Act No. 6 of 2004: Public notice calling for inspection of the General Valuation Roll and lodging of objections: 2023 General Valuation Roll (GV 2023) .....   | 2517                   | 12                  |
| 435   | Local Government: Municipal Property Rates Act (6/2004), as amended: Erratum: Extension for inspection of the Valuation Roll 2023-2028 and lodging of objections .....                                   | 2517                   | 13                  |
| 436   | KZN Gaming and Betting Act No. 08 of 2010 as amended: Notice of application received for amendment of licence conditions in terms of section 30(A) (2) read with section 30 (A) (4 & 5) .....            | 2517                   | 14                  |
| 436   | KZN Wet op Dobbelaar en Weddery nr. 08 van 2010 soos gewysig: Aansoeke om wysiging van lisensievoorwaardes ingevolge artikel 30 (A) (2) gelees saam met artikel 30 (A) (4 & 5) .....                     | 2517                   | 16                  |
| 437   | KwaZulu-Natal Gaming and Betting Act, 2010 (Act No. 8 of 2010), as amended: Notice of final awards of bookmaking rights in terms with the Act .....  | 2517                   | 19                  |
| 438   | KwaZulu-Natal Gaming and Betting Act, 2010 (Act No.8 of 2010): Notice of applications received for relocation of primary betting business to other premises.....   | 2517                   | 22                  |
| 438   | KwaZulu-Natal Dobbelaar en Weddery Wet, 2010 (Wet No 8 van 2010): Kennisgewing van aansoek ontvang vir verwydering van primêre weddery besigheid na ander persele.....                                   | 2517                   | 24                  |
| 439   | Road Carrier Permit: KwaZulu-Natal .....   | 2517                   | 28                  |

## MUNICIPAL NOTICES • MUNISIPALE KENNISGEWINGS

## MUNICIPAL NOTICE 235 OF 2023

**DANNHAUSER MUNICIPALITY****NOTICE NUMBER: 06/02/2023****SECTION 49 NOTICE: PUBLIC NOTICE OF GENERAL VALUATION ROLL 01 JULY 2023 TO 30 JUNE 2028 FOR INSPECTION AND LODGING OF OBJECTIONS IN RESPECT OF THE LOCAL GOVERNMENT: MUNICIPAL PROPERTY RATES ACT 2004, (ACT NO. 6 OF 2004)**

Notice is hereby given in terms of section 49(1)(a)(i) of the Local Government: Municipal Property Rates Act, 2004 (Act no 6 of 2004), hereinafter referred to as the 'Act' that the General valuation roll for the financial year's 2023 to 2028 is open for public inspection at the Municipal Offices, 08 church street, Dannhauser; Dannhauser Library at 08 church street dannhauser, as well as on the municipality's website [www.dannhauser.gov.za](http://www.dannhauser.gov.za) from **13 February 2023 to 30 March 2023**.

An invitation is hereby made in terms of section 49 (1) (a) (ii) of the Act inviting every person who wishes to lodge an objection in respect of any matter in, or omitted from, the roll to do so in the prescribed manner and within the stated period. Attention is specifically drawn to the fact that in terms of section 50 (2) of the Act an objection must be in relation to a specific individual property and not against the valuation roll as such

You are required to follow the policy and procedures of lodging an objection and an appeal as determined by legislation and the municipality from time to time.

The forms for lodging an objection are obtainable by download from the municipality's website: [www.dannhauser.gov.za](http://www.dannhauser.gov.za) or municipal offices and must be completed, scanned and returned by email to [thandekak@dannhauser.gov.za](mailto:thandekak@dannhauser.gov.za) or sent by courier service at your own cost to 8 church street, Dannhauser, 3080, no later than **30 March 2023**.

The onus rests on the objector to ensure that the municipality receives the completed objection form and any submission documents within the stated period. **Late objections will not be valid** - objections received after the closing end date of the stated period will not be valid and will not be processed by the municipality or the municipal valuer.

For enquiries please contact Ms. NTP Koza at 8 church street, Dannhauser, 3080, or email [thandekak@dannhauser.gov.za](mailto:thandekak@dannhauser.gov.za) or telephonically on 034 621 2666 ext. 717 during working hours, between 07H30 and 16H00 with lunch interval from 13H00 to 13H30, Monday to Friday and visit the website [www.dannhauser.gov.za](http://www.dannhauser.gov.za) for further details on the "public notice of valuation rolls" issued in terms of section 49 of the Local Government: Municipal Property Rates Act, 2004 (Act No. 6 of 2004).

**S CELE**  
**MUNICIPAL MANAGER**

22-1

**MUNICIPAL NOTICE 236 OF 2023****EMADLANGENI LOCAL MUNICIPALITY****PUBLIC NOTICE****CALLING FOR INSPECTION OF GENERAL VALUATION ROLL 2023-2028 AND LODGING OF OBJECTIONS**

Notice is hereby given in terms of Section 49(1) (a) (i) read together with Section 78 (1) (2) of the Local Government Municipal Property Rates Act, 2004 (Act No.6 of 2004), hereinafter referred to as the "Act", that the general valuation roll 2023-2028 is open for public inspection at the Municipal Office Help Desk, Municipal Library and on the website [www.emadlangeni.gov.za](http://www.emadlangeni.gov.za) from 9 February 2023 to 30 March 2023 during office hours.

An invitation is hereby made in terms of Section 49(1) (a) (i) read together with Section 78 (1) (2) of the Local Government Municipal Property Rates Act, that any owner of a property or other person who desires may lodge an objection with the Municipal Manager in respect of any matter reflected in, or omitted from the general valuation roll within the above mentioned period. Attention is specifically drawn to the fact that in terms of Section 50(2) of the Act, an objection must be in relation to a specific individual property and not against the valuation roll as such.

The form for the lodging of objections is obtainable at the following address: 34 Voor Street, Utrecht or on the website [www.emadlangeni.gov.za](http://www.emadlangeni.gov.za). Completed forms must be returned to the following address before the 30<sup>th</sup> of March 2023:

The Municipal Manager  
Emadlangeni Local Municipality  
P.O Box 11  
Utrecht  
2980

For enquiries, please contact Mrs Ntobeko Nene by emailing [nenen@emadlangeni.gov.za](mailto:nenen@emadlangeni.gov.za) or telephone on 034 331 3041.

A handwritten signature in black ink, appearing to read 'GN Mavundla', written over a horizontal line.

**Mrs GN Mavundla**  
**Municipal Manager**

## MUNICIPAL NOTICE 237 OF 2023



**NQUTHU MUNICIPALITY**  
**UMASIPALA WASE NQUTHU**  
Private Bag X5521, NQUTHU, 3135  
Tel: +27(0) 34271 6100, Fax: +27(0) 34 217 6111

**Nquthu Local Municipality (KZ 242)****PUBLIC NOTICE CALLING FOR INSPECTION OF THE VALUATION ROLL AND LODGING OF OBJECTIONS**

Notice is hereby given in terms of Section 49 (1) (a) (i) of the Local Government: Municipal Property Rates Act, 2004 (Act No. 6 of 2004), hereinafter referred to as the "Act", that the valuation roll for the financial years **1 July 2023 to 30 June 2028** is open for public inspection at the municipal venues listed below, from **22 February 2023 to 22 April 2023**.

In addition, the valuation roll will be available at website: [www.nquthu.gov.za](http://www.nquthu.gov.za)

An invitation is hereby made in terms of Section 49 (1) (a) (ii) of the Act that any owner of property or other person who so desires, should lodge an objection with the municipal manager in respect of any matter reflected in, or omitted from, the valuation roll within the above mentioned period.

Attention is specifically drawn to the fact that in terms of Section 50 (2) of the Act an objection must be in relation to a specific individual property and not against the valuation roll as such. The form for the lodging of an objection is obtainable at the following addresses:

- **Municipal Offices** - Lot 83/10 Mdlalose Street, Nquthu, 3135
- **Nquthu Library** - Erf 1139 Mangosuthu Drive, Nquthu, 3135
- **Nondweni Library** - Nondweni, 3135

The completed objection forms must be returned to the municipal offices (Office no 14), Lot 83/10 Mdlalose Street, Nquthu, 3135.

For enquiries, please call the valuations department on 034 271 6126/ 034 271 6100.

Municipal Manager  
Mr M.B Jiyane

.....  
Signature

.....  
Date

## MUNICIPAL NOTICE 238 OF 2023



## AMENDMENT TO THE UMLATHUZE RULES OF COUNCIL AND ITS COMMITTEES

The uMhlathuze Municipality has, in terms of section 156 of the Constitution, 1996 (Act No. 108 of 1996) read in conjunction with section 12(3)(b) of the Local Government: Municipal Systems Act, 2000 (Act No. 32 of 2000), passed a resolution for the amendment of the uMhlathuze Rules of Council and Its Committees.

The uMhlathuze Rules of Council and its Committees was promulgated in the Provincial Gazette Number 2329 under Notice Number 200, dated 21 October 2021, as amended.

The following amendments to the uMhlathuze Rules of Council and Its Committees Bylaw, shall come into operation on the date of publication hereof:

The proposed amendments are as follows:

1. Deleting of the current definition of Chief Whip in the bylaw and substituting it to read as follows,

***The title of Chief Whip in terms of Section 41A changes to Whip of Council***

***"Whip of Council"*** means a Councillor elected by the majority party who provides a supportive function to the Council, in conjunction with the Whips, to ensure the smooth functioning of Council meetings.

2. All references to Chief Whip in the Bylaw are to be amended to refer to "Whip of Council".

3. ***The Code of Conduct for Councillors was moved from the Systems Act to the Structures Act as per Schedule 7 and therefore*** the current definition of Code of Conduct for Councillors is to be deleted and replaced to read as follows:

***"Code of Conduct"*** means the Code of Conduct for Councillors set out in Schedule 7 of the Local Government: Municipal Structures Amendment Act 3 of 2021;

4. ***The definition of party Whips is to be deleted and replaced to read as follows:***

***"Authorised Representative"*** means a natural person duly authorised by the party in accordance with its constitution to act on the party's behalf for purposes of performing the duties contemplated in sections 27(2) and 43(2)(d) and (e).

5. All references to Whip in the Bylaw are to be deleted and replaced to refer to "Authorised Representative".

6. The definition of the "Structures Act" is to be deleted and replaced to read as follows:

***"Structures Act"*** means the Local Government: Municipal Structures Act, 1998 (Act No. 117 of 1998), as amended;

- 7 The definition of the “Systems Act” is to be deleted and replaced to read as follows:
- “Systems Act”** means the Local Government: Municipal Systems Act 32 of 2000, as amended.
- 8 The definition of the “Municipal Manager” is to be deleted and replaced to read as follow:
- “City Manager”** means the person appointed as City Manager in terms of Section 54A of the Systems Act as the head of administration of the Municipal Council and includes any person acting in that capacity;”
- 9 All references to “Municipal Manager” in the Bylaw are to be amended to refer to “City Manager”.
- 10 The definition of “Deputy Municipal Manager” is to be deleted and replaced to read as follows:
- “Deputy City Manager”** means the head of any department who is not directly responsible to any senior official, other than the City Manager.
- 11 All references to “Deputy Municipal Manager” in the Bylaw are to be amended to refer to “Deputy City Manager”.
- 12 The definition of “Deputy Municipal Manager: Corporate Services” is to be deleted and replaced to read as follows:
- “Deputy City Manager: Corporate Services”** means a Deputy City Manager: Corporate Services appointed in terms of Section 56 of the Local Government: Municipal Systems Amendment Act 7 of 2011;
- 13 All references to “Deputy Municipal Manager: Corporate Services” in the Bylaw are to be amended to refer to “Deputy City Manager: Corporate Services”.
- 14 The definition of “Quorum” is to be deleted and replaced to read as follows:
- “Quorum”** means a majority of the number of Councillors determined in terms of Section 30, read together with Section 20 of the Local Government Municipal Structures Act, 1998 (Act No 117 of 1998), as amended.”
- 15 The references to “Standing Orders” where ever it appears in the Bylaw are to be replaced to refer to the “Rules of Council and its Committees.”
- 16 Rule 6.2(m) is to be deleted and replaced to read as follows:
- “ensure that the Whip of Council and Authorised Representatives maintain discipline amongst their party members during Council meetings;”**
- 17 Rule 6.3 is to be deleted and replaced to read as follows:
- “In the absence of the Chairperson, an Acting Chairperson shall be elected from amongst members and will have the same powers and rights of voting as those possessed by the Chairperson.”**
- 18 Rule 8.1 is to be deleted and replaced to read as follows:
- “When elected or appointed, a Councillor must, within 60 days, and thereafter every financial year, declare in writing to the City Manager the financial interests referred to in item 8 of schedule 7 of the Structures Amendment Act 3 of 2021 Act, (Annexure “A”).”**
19. Rules 13.1(a), (b) and (c) are to be deleted and replaced to read as follows:
- “13 (a) physical attendance in case of a physical meeting with strict controls in relation to social distancing and other safety measures;
- (b) Tuning into the Local Radio Station where there would be a live feed of meetings.



20 Rule 15.1 (b) is to be deleted and replaced to read as follows:

“(b) a matter is before the Council or Committee in which that Councillor or their spouse, partner or business associate has any direct or indirect personal or private business interest and that Councillor is required to withdraw in terms of Item 4(b) of the Code of Conduct; or

21 The paragraphs below Rule 17(2)(c) are to be deleted and replaced to read as follows:

“he or she will, as soon as is reasonably possible and prior to the commencement of the meeting of Council or any Committee of which he/she is a member (unless on the ground of illness, force majeure, or the like), lodge with the Committee Section a written application in the prescribed form (Annexure “B”) for leave of absence from the whole or any part of the meeting concerned, which application must provide reasonable and bona fide reasons for the application and show good cause for the granting of the application.

A telephonic apology to the Office of the Deputy City Manager: Corporate Services, prior to the meeting, will be acceptable provided it is followed up in writing, within a period of no later than three (3) days from the date of the meeting for which an apology was tendered, on the prescribed form contained in Annexure B. Apologies may also be submitted to the Committee Section via electronic mail, in the manner as provided for in Annexure B.

22 Rules 18(1), 18(2) and 18.5 are to be deleted and replaced to read as follows

“18.1 Subject to compliance with the procedure set out in Rule 11 and the provisions of Item 5(1) of Schedule 7 of the Structures Act, a Councillor who is absent without good cause from a meeting, of which notice has been given, will be liable to pay a fine equivalent to one week's remuneration, which fine may be deducted from remuneration due to the Councillor concerned.

18.2 A Councillor who is absent from three or more consecutive meetings of a Municipal Council, or for three or more consecutive meetings of a Committee, which that Councillor is required to attend in terms of Item 4 of Schedule 7 of the Structures Act, must be removed from office as a Councillor in accordance with Item 5(3) of Schedule 7 of the Structures Act.

18.5 Where the Speaker receives a report in terms of Rule 18(2), the Speaker must submit the report to Council and direct that the matter be investigated in accordance with Item 15 of the Code of Conduct.”

23. Rule 47.3.1 is to be added after Rule 47.3 to read as follows:

“47.3.1 Before a Motion included in the Agenda is moved by a mover and seconded by a seconder, in the spirit of democracy, Council shall by majority rule exercised by a show of hands approve or disapprove the discussions of all motions.”

24. The Tables on Annexure B are to be deleted and replaced to read as follows:

“Your application for leave can be submitted:

1. by hand to the Deputy Manager: Secretariat Services; alternatively
2. by electronic mail to the Committee Section at [commsec@umhlathuze.gov.za](mailto:commsec@umhlathuze.gov.za)”

25. The second table on page 51 (Annexure C) is to be deleted and replaced to read as follows:

“AS APPROVED AND AMENDED BY COUNCIL IN TERMS OF RESOLUTIONS:”

| Council Resolution  | Gazette Number | Date of Gazette |
|---------------------|----------------|-----------------|
| 1083 of 28 May 2002 | 2329           | 21 October 2021 |



- 26 Item I: INTRODUCTION UNDER CHAPTER 1, INTRODUCTION, on page 53 of the Rules of Council and its Committees, is to be deleted and replaced to read as follows:

**"1. INTRODUCTION**

*The Code of Conduct for Councillors contained in Schedule 7 of the Local Government: Municipal Structures Act No 117 of 1998, as amended, stipulates, amongst others, the following:*

**"4. Attendance at meetings-**

*A councillor must attend each meeting of the municipal council and of a committee of which that Councillor is a member, except when-*

- (a) leave of absence is granted in terms of an applicable law or as determined by the rules and orders of Council; or*
- (b) that councillor is required in terms of this Code to withdraw from the meeting.*

**5. Sanctions for non-attendance at meetings-**

- (1) A municipal council may impose a fine as determined by the standing rules and orders of the municipal council on a councillor for-*
  - (a) not attending a meeting which that Councillor is required to attend in terms of item 4; or*
  - (b) failing to remain in attendance at such meeting.*
- (2) A councillor who is absent from three or more consecutive meetings of a municipal council, or from three or more consecutive meetings of a committee, which that Councillor is required to attend in terms of Item 4, must be removed from office as a councillor.*
  - (3)(a) Proceedings for the imposition of a fine or the removal of a councillor must be conducted in accordance with a uniform standing procedure which each municipal council must adopt for the purposes of this item.*
  - (b) The uniform standing procedure must comply with the rules of natural justice."*

## PROVINCIAL NOTICES • PROVINSIALE KENNISGEWINGS

## PROVINCIAL NOTICE 432 OF 2023

**KWAZULU-NATAL LAND ADMINISTRATION AND IMMOVABLE ASSET MANAGEMENT ACT, 2014 (ACT NO. 2 OF 2014)**  
**NOTICE IN TERMS OF SECTION 5 (3) OF THE KWAZULU-NATAL LAND ADMINISTRATION AND IMMOVABLE ASSET MANAGEMENT ACT, 2014 (ACT NO. 2 OF 2014)**

In terms of Section 5 (2) of the KwaZulu-Natal Land Administration and Immovable Asset Management Act, 2014 (Act No. 2 of 2014), the Member of the Executive Council for Human Settlements and Public Works of the KwaZulu-Natal Provincial Government hereby gives notice of intention to dispose the below mentioned property to the National Department of Public Works and Infrastructure for the purpose of office accommodation:

| Property description  | Street Address               | Extent               | Title Deed  | Applicable rights over property | Current Zoning | Magisterial District | Current usage | Improvements |
|---|------------------------------|----------------------|-------------|---------------------------------|----------------|----------------------|---------------|--------------|
| Portion 4005 of Erf 107 Chatsworth – Registration division - FT | 5 Chatsdene Road, Chatsworth | 1,2245m <sup>2</sup> | T28747/2021 | None                            | Offices        | Ethekwini            | Office Space  | None         |

Written representations with regard to the proposed disposal can be made, within thirty (30) days of the publication of this notice to the Head: Public Works (KwaZulu-Natal) at the address hereunder for consideration

**Contact details**

**Head:** Public Works KZN

**Physical address:**

191 Prince Alfred Street, Pietermaritzburg 3201

**Postal address:**

Private Bag X 9142  
Pietermaritzburg  
3200

Enquiries person: Mr. S. Tsama

Tel. No.: (033) 260 4204

Fax. No.: (033) 260 4191

Attention: Mr S Tsama

**DR N.MAHLABA**  
**HONOURABLE MEC: HUMAN SETTLEMENTS AND PUBLIC WORKS**

## PROVINCIAL NOTICE 433 OF 2023

**KWAZULU-NATAL LAND ADMINISTRATION AND IMMOVABLE ASSET MANAGEMENT ACT, 2014 (ACT NO. 2 OF 2014)**  
**NOTICE IN TERMS OF SECTION 5 (3) OF THE KWAZULU-NATAL LAND ADMINISTRATION AND IMMOVABLE ASSET MANAGEMENT ACT, 2014 (ACT NO. 2 OF 2014)**

In terms of Section 5 (2) of the KwaZulu-Natal Land Administration and Immovable Asset Management Act, 2014 (Act No. 2 of 2014), the Member of the Executive Council for Human Settlements and Public Works of the KwaZulu-Natal Provincial Government hereby gives notice of intention to let the below mentioned property to the Ethekwini Municipality

| Property description                                 | Street Address       | Extent | Title Deed  | Applicable rights over property | Current Zoning           | Magisterial District | Current usage | Improvements |
|--|----------------------|--------|-------------|---------------------------------|--------------------------|----------------------|---------------|--------------|
| Portion 1 of ERF 10177 Durban (The Palm Beach Hotel) | 106 Gillespie Street | 664 m2 | T74635/2002 | None                            | General Business Central | Ethekwini            | Vacant        | Residential  |

Written representations with regard to the proposed disposal can be made, within thirty (30) days of the publication of this notice to the Head: Public Works (KwaZulu-Natal) at the address hereunder for consideration

Contact details

Head: Public Works KZN

**Physical address:**

191 Prince Alfred Street, Pietermaritzburg 3201

**Postal address:**

Private Bag X 9142  
Pietermaritzburg  
3200

Enquiries person: Mr S Tsama

Tel. No.: (033) 260 4204

Fax. No.: (033) 260 4191

Attention: Mr S Tsama

**DR N. MAHLABA**  
**HONOURABLE MEC: HUMAN SETTLEMENTS AND PUBLIC WORKS**

## PROVINCIAL NOTICE 434 OF 2023

## ALFRED DUMA LOCAL MUNICIPALITY

**PUBLIC NOTICE CALLING FOR INSPECTION OF THE GENERAL VALUATION ROLL AND LODGING OF OBJECTIONS: 2023 GENERAL VALUATION ROLL (GV 2023)**

Notice is hereby given in terms of Section 49 (1)(a)(i), read together with Section 78(2) of the Local Government Municipal Property Rates Act No. 6 of 2004 herein referred to as the 'Act', that the **General Valuation Roll** for the period **01 July 2023 to 30 June 2028** will be open for public inspection.

The Valuation Roll can be viewed during office hours from **07:30 to 16:00**, from **Thursday, 16 February 2023 to Friday, 28 April 2023** at the following Municipal Offices.

| VENUE                     | ADDRESS                        | TOWN/SUBURB |
|---------------------------|--------------------------------|-------------|
| Lister Clarence Building  | 221 Murchison Street – Room 5A | Ladysmith   |
| Ezakheni Municipal Office | Section C                      | Ezakheni    |
| Ezakheni Library          | Section A                      | Ezakheni    |
| Constituent Office        | Section E (behind Clinic)      | Ezakheni    |
| Steadville Library        | Oliver Tambo Drive             | Steadville  |
| Colenso Municipal Office  | Sir George Street              | Colenso     |
| Indaka Municipal Office   | Ekuvukeni A                    | Indaka      |

An invitation is hereby made in terms of Section 49(1)(a)(ii), read together with Section 78(2) of the Local Government Municipal Property Rates Act No.6 of 2004, that any owner of a property or any other person who so desires, can lodge an objection with the Municipal Manager in respect of any matter reflected in, or omitted from the General Valuation Roll within the abovementioned period.

Attention is specifically drawn to the fact that in terms of Section 50(2) of the Local Government Municipal Property Rates Act No. 6 of 2004 that an objection must be in relation to a specific individual property and not against the General Valuation Roll as such. The form for the lodging of an objection is obtainable at the **Valuation Section, Room 5A** at the **Lister Clarence Building, 221 Murchison Street, Ladysmith**.

All completed forms must be returned on/or before **Friday, 28 April 2023** before **15:00** at the **Valuation Section, Room 5A** at the **Lister Clarence Building, 221 Murchison Street, Ladysmith**.

**NO LATE SUBMISSION OF THE OBJECTION FORMS WILL BE ACCEPTED.**

Enquiries can be addressed to Mr Z M Badat on (036) 637 2231 Ext 1114 and/or Miss N P Khumalo, Ext 1120, or by email, [valuations@alfredduma.gov.za](mailto:valuations@alfredduma.gov.za).

**NOTICE NO.: 13/2023**

**DATED 2 FEBRUARY 2023**

**S S NGIBA**  
**MUNICIPAL MANAGER**

## PROVINCIAL NOTICE 435 OF 2023

GREATER  
**KOKSTAD**  
MUNICIPALITY

PROVINCE OF KWAZULU NATAL

75 Hope Street  
P O Box 8, Kokstad, 4700

Tel.

+27 39 797 6604/1

Fax. + 27 39 727 3676

Email. [mm@kokstad.gov.za](mailto:mm@kokstad.gov.za)[www.kokstad.gov.za](http://www.kokstad.gov.za)

OFFICE OF THE MUNICIPAL MANAGER

## ERRATUM

## PUBLIC NOTICE

EXTENTION FOR INSPECTION OF THE VALUATION ROLL  
2023-2028 AND LODGING OF OBJECTIONS

Notice is hereby given in terms of section 49(1) (a)(i) of the Local Government Municipal Property Rates Act 2004 (Act No.6 of 2004), as amended, herein after referred to as the 'Act' that the Valuation Roll for the financial years **01 July 2023 to 30 June 2028** is open for public inspection at the Municipal Offices as listed below from **03 February 2023 to the 21 April 2023** during office hours. In addition, the Valuation roll is available on the municipal **website at [www.kokstad.gov.za](http://www.kokstad.gov.za)**.

An invitation is hereby made in terms of section 49(1) (a)(ii) of the Act, that any owner of the property or other person who so desires should lodge an objection with the Municipal Manager in respect of any matter, including the category ,reflected in or omitted from, the Valuation Roll within the above mentioned period. Attention is specifically drawn to the fact that in terms of section 50(2) of the Act an objection must be in relation to a specific individual property and not against the valuation roll as such, The forms for the lodging of objection is obtainable from the Municipal offices listed below, or Municipal **website [www.kokstad.gov.za](http://www.kokstad.gov.za)**

The valuation roll can be viewed during office hours **from the 03 February 2023 to 21 April 2023** at the following Municipal offices.

**Reception counters: Main office Adam Kok III Building,75 Hope Street, Kokstad Traffic Department-corner Railway and Elliot Street, Kokstad Library, Bhogweni Library, Franklin Police Station, Swartberg Police Station**

The completed forms must be returned to the following address by **Registered mail**: The Municipal Manager, Greater Kokstad Municipality, PO Box 8, KOKSTAD,4700 or hand delivered at Municipal Office,75 Hope Street, Kokstad during office hours 08h00 -16h:30 Monday to Thursday and from 08h00 to 16h00 on Fridays.

**(No late objections will be accepted after the closing date and No objection sent by email will be accepted)**

For any queries, please contact Nonzukiso Juqu on 039 797 6600 or 039 797 6621 or email [Nonzukiso.Juqu@kokstad.gov.za](mailto:Nonzukiso.Juqu@kokstad.gov.za)

MR S R ZWANE

MUNICIPAL MANAGER

NOTICE NO.: 104-2022/2023

*"A People-Centred City of Economic Possibilities by 2047"*

## PROVINCIAL NOTICE 436 OF 2023



## KWAZULU-NATAL GAMING AND BETTING BOARD

## 1. NOTICE OF APPLICATIONS RECEIVED FOR AMENDMENT OF LICENCE CONDITIONS IN TERMS OF SECTION 30 (A) (2) READ WITH SECTION 30 (A) (4 &amp; 5).

In terms of Section 30 (A) (2) of the KZN Gaming and Betting Act No. 08 of 2010 as amended, read with **read with Section 30 (A) (4&5)** of the KZN Gaming and Betting Act No. 08 of 2010 as amended, notice is hereby given of applications in terms of Section 30 (A) (2) of the Act aforesaid for Consent to Amend Licence Conditions in the Bingo Licensee received from the applicants mentioned below:

| APPLICANT  | CURRENT LICENCE CONDITION  | PROPOSED LICENCE CONDITION   |
|--|--|--|
| 1. Galaxy Bingo Amanzimtoti (Pty) Ltd: Shop S23, Galleria Shopping Centre, Cnr Moss Kolnik & Arbour Roads, Umbongintwini, Amanzimtoti, | SCHEDULE E   5. JOB CREATION<br>(a) The licence holder shall ensure at all times a minimum of <b>sixty</b> employees are employed on permanent contracts of employment.  | SCHEDULE E   5. JOB CREATION<br>(a) The licence holder shall ensure that a minimum of <b>fifty</b> employees are employed on permanent contracts of employment.      |
| 2. Galaxy Bingo Gateway (Pty) Ltd: Shop F005 and G009, Gateway Theatre of Shopping, 1 Palm Boulevard, Umhlanga Ridge, Umhlanga         | SCHEDULE E   5. JOB CREATION<br>a) The licence holder shall on or before 31 March 2021, ensure that a minimum of <b>sixty</b> employees are employed on permanent contracts of employment.   | SCHEDULE E   5. JOB CREATION<br>(a) The licence holder shall ensure that a minimum of <b>forty</b> employees are employed on permanent contracts of employment.      |
| 3. Galaxy Bingo Midlands (Pty) Ltd: Shop 28, Liberty Midlands Mall, 50 Sanctuary Road, Woodlands, Pietermaritzburg                     | SCHEDULE E   5. JOB CREATION<br>(a) The licence holder shall ensure that, on a date to be determined by the Board prior to certification of the bingo hall, a minimum of <b>sixty</b> employees are employed on permanent contracts of employment. | SCHEDULE E   5. JOB CREATION<br>(a) The licence holder shall ensure that a minimum of <b>forty</b> employees are employed on permanent contracts of employment.      |
| 4. Galaxy Bingo South Coast (Pty) Ltd: Shop 00B, South Coast Mall, Old Izotsha Road, Shelly Beach                                      | SCHEDULE E   5. JOB CREATION<br>(a) The licence holder shall at all times ensure that a minimum of <b>sixty</b> employees are employed on permanent contracts of employment.   | SCHEDULE E   5. JOB CREATION<br>(a) The licence holder shall ensure that a minimum of <b>forty-five</b> employees are employed on permanent contracts of employment. |

## Public inspection of application

The above-mentioned applications will, subject to any ruling by the Board to the contrary in accordance with the provisions of section 30 of the KwaZulu-Natal Gaming and Betting Act, 2010 (Act No. 08 of 2010), be open for public inspection at the offices of the Board at the address mentioned below for the period from **02 March 2023 to 23 March 2023**.

The KZN Gaming & Betting Board  
Redlands Estate  
1 George MacFarlane  
Wembley  
Pietermaritzburg

## Invitation to lodge representations

Interested persons are hereby invited to lodge any representations in respect of applications by no later than **16:00 on 23 March 2023**. Representations should be in writing and must contain at least the following information:

- The name of the applicant to whom the representations relate
- The ground(s) on which representations are made.
- The name, address and telephone number of the person submitting the representations.
- An indication as to whether the person making the representations wishes to make oral representations when the Board hears the application.



Any representations that do not contain all the information referred to in paragraph 3 above, will be deemed not to have been lodged with the Board and will not be considered by the Board.  
Representations should be addressed to:

By Post: The Chief Executive Officer, KwaZulu-Natal Gaming and Betting Board, Private Bag X9102, PIETERMARITZBURG, 3200

Hand delivered: The Chief Executive Officer, The KZN Gaming & Betting Board, Redlands Estate, 1 George MacFarlane, Wembley, PIETERMARITZBURG



## PROVINSIALE KENNISGEWING 436 VAN 2023



## KWAZULU-NATAL DOBBELARY EN WEDDERY RAAD

## 1. AANSOEKE OM WYSIGING VAN LISENSIEVOORWAARDES INGEVOLGE ARTIKEL 30 (A) (2) GELEES SAAM MET ARTIKEL 30 (A) (4 &amp; 5).

In terme artikel 30 (A) (2) van die KZN Wet op Dobbeldary en Weddery nr. 08 van 2010 soos gewysig, saamgelees met artikel 30 (A) (4 en 5) van die KZN Wet op Dobbeldary en Weddery No. 08 van 2010 soos gewysig, word hiermee kennis gegee van aansoeke in terme van Artikel 30 (A) (2) van die Wet hierbo om toestemming vir die wysiging van die lisensievoorwaardes van die roete-operateurslisensie en bingo-lisensies wat van die volgende aansoekers ontvang is:

| APPLIKAANT   | HUIDIGE LISENSIEVOORWAARDE   | VOORGESTELDE VOORWAARDE  |
|--|--|--|
| 1. Galaxy Bingo Amanzimtoti (Pty) Ltd: Shop S23, Galleria Shopping Centre, Cnr Moss Kolnik & Arbour Roads, Umbongintwini, Amanzimtoti, | SCHEDULE E   5. JOB CREATION<br>(a) The licence holder shall ensure at all times a minimum of <b>sixty</b> employees are employed on permanent contracts of employment.  | SCHEDULE E   5. JOB CREATION<br>(a) The licence holder shall ensure that a minimum of <b>fifty</b> employees are employed on permanent contracts of employment.      |
| 2. Galaxy Bingo Gateway (Pty) Ltd: Shop F005 and G009, Gateway Theatre of Shopping, 1 Palm Boulevard, Umhlanga Ridge, Umhlanga         | SCHEDULE E   5. JOB CREATION<br>(a) The licence holder shall on or before 31 March 2021, ensure that a minimum of <b>sixty</b> employees are employed on permanent contracts of employment.  | SCHEDULE E   5. JOB CREATION<br>(a) The licence holder shall ensure that a minimum of <b>forty</b> employees are employed on permanent contracts of employment.      |
| 3. Galaxy Bingo Midlands (Pty) Ltd: Shop 28, Liberty Midlands Mall, 50 Sanctuary Road, Woodlands, Pietermaritzburg                     | SCHEDULE E   5. JOB CREATION<br>(a) The licence holder shall ensure that, on a date to be determined by the Board prior to certification of the bingo hall, a minimum of <b>sixty</b> employees are employed on permanent contracts of employment. | SCHEDULE E   5. JOB CREATION<br>(a) The licence holder shall ensure that a minimum of <b>forty</b> employees are employed on permanent contracts of employment.      |
| 4. Galaxy Bingo South Coast (Pty) Ltd: Shop 00B, South Coast Mall, Old Izotsha Road, Shelly Beach                                      | SCHEDULE E   5. JOB CREATION<br>(a) The licence holder shall at all times ensure that a minimum of <b>sixty</b> employees are employed on permanent contracts of employment.   | SCHEDULE E   5. JOB CREATION<br>(a) The licence holder shall ensure that a minimum of <b>forty-five</b> employees are employed on permanent contracts of employment. |

## Openbare inspeksie van aansoeke

Die aansoekes lê, behoudens enige teenstrydige reëling deur die raad in ooreenstemming met die bepalings van artikel **thirty** van die KwaZulu-Natal Dobbeldary en Weddery Wet, 2010 (Wet No. 08 van 2010), vir openbare inspeksie ter insae by die kantoor van die Raad by die ondergemelde adres vir die tydperk van **02 Maart 2023 tot 23 Maart 2023**.

KwaZulu-Natal Dobbeldary en Weddery Raad  
Redlands Estate  
1 George MacFarlane  
Wembley  
Pietermaritzburg

## Uitnodiging om vertoë te rig

Belanghebbende persone word hierby uitgenooi om enige vertoë ten opsigte van die aansoekers te rig teen nie later as **16:00** op **23 Maart 2023**. Vertoë moet skriftelik geskied en moet minstens die volgende inligting bevat:

- (a) Die name van die aansoeker waarop die vertoë betrekking het.
- (b) Die grond(e) waarop die vertoë berus.
- (c) Die naam, adres en telefoonnommer van die persoon wat die vertoë rig en
- (d) 'n Aanduiding of die persoon wat die vertoë rig ook mondelikse vertoë wil rig, aldan nie, wanneer die raad die aansoek aanhoor.

Enige versoë wat nie al die besonderhede bevat wat in paragraaf 3 vermeld word nie, sal geag word nie by die raad ingedien te wees nie en sal nie deur die raad oorweeg word nie.

versoë moet gerig word aan:

Per Pos: Die Hoof- Uitvoerende Beamppte  
KwaZulu-Natal Dobbelaar en Weddery Raad  
Private sak 9102  
Pietermaritzburg  
3200

handaftylerings: Die Hoof- Uitvoerende Beamppte  
KZN Gaming & Betting Board  
Redlands Estate  
1 George MacFarlane  
Wembley  
Pietermaritzburg

## IBHODI YEZOKUGEMBULA YAKWAZULU-NATALI

## 1. ISAZISO NGESICELO ESAMUKELIWEZOKUCHITSHIYELWA KWEZIMVUME ZELAYISENSI NGOKWESIGABA 30 (A) (2) ESIFUNDWE NESIGABA 30 (A) (4 &amp; 5).

Izicelo Zokuchitshiyelwa Kwezimvume Zelayisensi ngokwesigaba 30 (A) (2) esifundwe nesigaba 30 (A) (4 & 5). Ngokuya ngeSigaba 30 (A) (2) soMthetho Wezokugembula nokuBheja KwaZulu-Natal uNombolo 08 ka-2010 njengoba uchitshiyelwe, wafundwa ufundwe neSigaba 30 (A) (4 & 5) soMthetho Wezemidlalo Wokubheja kanye Nokubheja KwaZulu - Natal Nombolo 08 ka-2010 njengoba kuchitshiyelwe), kunikezwa isaziso ngokwesicelo ngeSigaba 30 (A) (2) soMthetho esishiwo Imvume Yokuchibiyela Izimo Zamalaysense kuLayisensi Yomqhubi Wemigwaqo Namalaysense weBingo atholwe kubafakizicelo abachazwe ngezansi:

| ABAFKI BEZICELI  | IMIBANDELA YELAYISENSI  | IMIBANDELA YELAYISENSI EHLONGOZWAYO   |
|--|---|---|
| 1. Galaxy Bingo Amanzimtoti (Pty) Ltd: Shop S23, Galleria Shopping Centre, Cnr Moss Kolnik & Arbour Roads, Umbongintwini, Amanzimtoti, | SCHEDULE E   5. JOB CREATION<br>(a) The licence holder shall ensure at all times a minimum of <b>sixty</b> employees are employed on permanent contracts of employment.   | SCHEDULE E   5. JOB CREATION<br>(b) The licence holder shall ensure that a minimum of <b>fifty</b> employees are employed on permanent contracts of employment. |
| 2. Galaxy Bingo Gateway (Pty) Ltd: Shop F005 and G009, Gateway Theatre of Shopping, 1 Palm Boulevard, Umhlanga Ridge, Umhlanga         | SCHEDULE E   5. JOB CREATION<br>(a) The licence holder shall on or before 31 March 2021, ensure that a minimum of sixty employees are employed on permanent contracts of employment.  | SCHEDULE E   5. JOB CREATION<br>(a) The licence holder shall ensure that a minimum of forty employees are employed on permanent contracts of employment.        |
| 3. Galaxy Bingo Midlands (Pty) Ltd: Shop 28, Liberty Midlands Mall, 50 Sanctuary Road, Woodlands, Pietermaritzburg                     | SCHEDULE E   5. JOB CREATION<br>(a) The licence holder shall ensure that, on a date to be determined by the Board prior to certification of the bingo hall, a minimum of sixty employees are employed on permanent contracts of employment. | SCHEDULE E   5. JOB CREATION<br>(a) The licence holder shall ensure that a minimum of forty employees are employed on permanent contracts of employment.        |
| 4. Galaxy Bingo South Coast (Pty) Ltd: Shop 00B, South Coast Mall, Old Izotsha Road, Shelly Beach                                      | SCHEDULE E   5. JOB CREATION<br>(a) The licence holder shall at all times ensure that a minimum of <b>sixty</b> employees are employed on permanent contracts of employment.  | SCHEDULE E   5. JOB CREATION<br>(a) The licence holder shall ensure that a minimum of forty-five employees are employed on permanent contracts of employment.   |

## Ukuhlolwa kwezicelo ngumphakathi

Lesi zicelo ezibalulwe ngenhla, kuye ngokuhambisana nanoma yisiphi isinqumo seBhodi esiphikisayo ngokwezinhlinzeko zesigaba **thirty** soMthetho wezokuGembula waKwaZulu-Natali ka2010 (uMthetho No. 08 ka 2010), izicelo zizokwazi ukubonwa ngumphakathi emahhovisi eBhodi kuleli kheli elibhalwe ngezansi esikhathini esisukela kumhla zingu **02 kuNdasa 2023 kuya zingu 23 kuNdasa 2023**.

## The KZN Gaming &amp; Betting Board

Redlands Estate  
1 George MacFarlane  
Wembley  
Pietermaritzburg

## Isimemo sokwenza izethulo

Abantu abanentshisekelo bayaminywa ukuba benze izethulo lungakadluli mhla zingu **23 kuNdasa 2023** ngaphambi **kwehora lesine ntabama**. Izethulo kufanele zibhalwe futhi zibe nalemininingwane elandelayo:

- Igama lomfakisicelo izethulo eziqondene naye.
- Izizathu izethulo ezenziwa ngaphansi kwazo;
- Igama, ikheli kanye nenombolo yocingo yomuntu oleda izethulo; kanye.
- Nokubalula ukuthi umuntu owenza izethulo ufisa ukwenza izethulo ngomlomo uma iBhodi isilalela isicelo.

Noma iziphi izethulo ezingaluqukethe lonke lolu lwazi olubalulwe endimeni 3 ngenhla zizothathwa ngokuthi azikaze zethulwe kwiBhodi futhi iBhodi angeke izicubungule.

## Izethulo kufanele zithunyelwe ku:

Ngeposi: The Chief Executive Officer, KwaZulu-Natal Gaming and Betting Board, Private Bag X9102, PIETERMARITZBURG, 3200

Ngesandla: The Chief Executive Officer, The KZN Gaming & Betting Board, Redlands Estate, 1 George MacFarlane, Wembley, PIETERMARITZBURG

## PROVINCIAL NOTICE 437 OF 2023



## 2. NOTICE OF FINAL AWARDS OF BOOKMAKING RIGHTS IN TERMS OF THE KWAZULU-NATAL GAMING AND BETTING ACT, 2010 (ACT NO 8 OF 2010), AS AMENDED

Pursuant to the Request For Applications (RFA): Bookmaking Rights that was published on 12 April 2021 and the subsequent notices of the Board's intention to award which were published on Tuesday: 13 December 2022, notice is hereby given in terms of the KwaZulu-Natal Gaming and Betting Act, 2010 (Act No. 8 of 2010), as amended, of the KwaZulu-Natal Gaming and Betting Board's final awards of the rights to apply for bookmaker licences to the below mentioned persons/entities:

| No | NAME OF BIDDER                            | DISTRICT                   | AREA                 |
|----|---|----------------------------|----------------------|
| 1  | Jaybex (Pty) Ltd                          | Ethekwini                  | Umlazi               |
| 2  | Kuhle (Pty) Ltd                           | Ethekwini                  | Ethekwini CBD        |
| 3  | Bit Bet (Pty) Ltd                         | Ethekwini                  | Inanda               |
| 4  | Bet On It (Pty) Ltd                       | Ethekwini                  | Ntuzuma              |
| 5  | Bet To Win (Pty) Ltd                      | uMgungundlovu              | Edendale             |
| 6  | Unicorn Protection (Pty) Ltd              | uMgungundlovu              | Pietermaritzburg CBD |
| 7  | Woods Racing and Gaming (Pty) Ltd         | iLembe                     | Mandeni              |
| 8  | Diamond Bets (Pty) Ltd                    | King Cetshwayo (Uthungulu) | Gingindlovu          |
| 9  | Sawela Solutions (Pty) Ltd                | King Cetshwayo (Uthungulu) | KwaMthethwa          |
| 10 | LS Gaming (Pty) Ltd                       | King Cetshwayo (Uthungulu) | Empangeni Town       |
| 11 | Raincloud Intelligent Solutions (Pty) Ltd | King Cetshwayo (Uthungulu) | Ngwelezane Township  |
| 12 | Fooze Universe (Pty) Ltd                  | Ugu                        | Margate              |
| 13 | Lucky Bets Sportsbook (Pty) Ltd           | Amajuba                    | Newcastle            |
| 14 | Dlalanathi Gaming (Pty) Ltd               | Harry Gwala (Sisonke)      | Kokstad              |
| 15 | Alpana Enterprise (Pty) Ltd               | Uthukela                   | Estcourt             |

The above-mentioned awardees to take note of the following as outlined in the Request for Applications (RFA): -

### 10. APPLICATION FORMAT

10.1 Applications for Bookmaker's Licences should be submitted in the following format –

10.1.1 The successful Bidder desiring to obtain a Bookmaker's Licence is required to apply in accordance with the Act and through the GROP portal.

10.1.2 Immediately after automated submission of the application through the above-mentioned portal, the applicant must submit the following –

10.1.2.1 One (1) original bound copy of the entire application and attachments.

10.1.2.2 One (1) loose leaf copy of the application for public inspection with a request for exclusion of confidential information (where desired); An

applicant may in the application concerned identify any document or information included in the application which in the opinion of the applicant is confidential or should for any reason not be disclosed to the public and show cause why the Board should determine that such document or information should not be open to public inspection

10.1.3 The applicant for a bookmaker licence shall submit, a list of potential sites / premises, stating the District Municipality in which they intend to operate the bookmaker business(s).

10.1.4 These proposed premises will remain potential premises until they are found suitable for the proposed bookmaking business operation, and approved by the Board.

10.1.5 The applicant shall make provision for an infrastructure to link to the allocated premises to ensure that the number of licensed premises are operational at all times.

10.1.6 Once a bookmaker licence is granted, the licensee shall be required to enter into an agreement with the owner of the premises where the booking business is to be conducted.

10.1.7 The application for a Bookmaker's Licence shall, at a minimum, include full details regarding the following matters: -

10.1.7.1 Intended geographic location and spread of the potential sites / premises per District Municipality, including commitment to ensure that these will be established at suitable sites not within close proximity to other gambling outlets, schools, churches and other places of worship or educational institutions.

10.1.7.2 An artist impression of the design and layout of the potential sites / premises, including the placement of terminals, entertainment and other activities.

10.1.7.3 The legal right to the premises, including copies of contracts or lease agreements and the owner's consent (if applicable).

10.1.7.4 A proposed floor plan

## **12.8 Transformation Objectives**

12.8.1 The Licensee shall ensure that it operates in a manner which enhances the transformation objectives set out in the original invitation. The Licensee may not enter into commercial arrangements which undermine these objectives.

12.8.2 In the event that the licensee enters into a management agreement for the running of the Bookmaking business through an entity that does not reflect the minimum B-BBEE profile as set out in the original invitation to tender, the Board will not consider the bid, or may revoke a Bookmaker's Licence already granted, as the case may be.

## **12.9 False information and incomplete applications: -**

12.9.1 The Board reserves the right to refuse an application that contains false information or information that is incomplete.

## **12.10. Commencement of operations**

12.10.1 Successful applicants shall commence business activities authorised by the Bookmaker's Licence within a period of twenty-four (24) months from the date of issue of the Licence failing which the Licence shall lapse.

## **12.11 Performance guarantee**

12.11.1 Successful applicants may be required to supply the Board with a performance guarantee to ensure compliance with bid undertakings.

12.12 License fees and guarantee for gambling debts and taxes

12.12.1 A Bookmaker's Licence will be issued upon full payment of the prescribed fees or deferment of such payment as may be authorised by the Board and provision of a suitable guarantee for gambling debts and taxes.

## **15. APPLICATION AND LICENSING PROCESS**

### **15.1 PROCESS**

15.1.1 The licensing of bookmakers will be dealt with through a process consisting of the following steps:

15.1.1.1 Application for a Bookmaker's Licence.

15.1.1.2 Publication of the application for a Bookmaker's Licence inviting comments or representations.

15.1.1.3 Public inspection and objection period.

15.1.1.4 Investigation of the Application and site visits.

15.1.1.5 Public Hearings.

15.1.1.6 Decision making on licence application and issuing of licences

## 15.5 INVESTIGATION FEES

### 15.5.1 General Principle

15.5.1.1 In terms of section 73 of the Act any person who applies to the Board for a licence, for the amendment, substitution or rescission of a condition attached to a licence, for the transfer of a licence or for the removal of his or her business from the premises specified in the licence to other premises, must pay to the Board –

15.5.1.1.1 The application fee prescribed in Schedule 2; and

15.5.1.1.2 All direct expenses incurred by the Board in respect of any investigations undertaken by it in terms of sections 35 and 37: Provided that the Board may require an applicant to lodge with it such security, as it may determine, before conducting any investigation contemplated in the said sections.

15.5.1.2 Should it be deemed necessary, the Board may require an investigation fee, before proceeding with the investigation of an applicant. In such cases the applicant may request the Board to provide a budget/breakdown of the anticipated additional costs to be incurred.

15.5.1.3 After the conclusion of the investigation, usually at the time that the Board takes final action on the application, an invoice will be issued for the actual investigation expenses incurred. This invoice is setoff against the above-mentioned investigation deposit and any shortfall must immediately be paid by the applicant. Any portion of an investigation deposit or deposits, in excess of the investigation expenses incurred, will be refunded to the applicant.

## GENERAL

## 16.11 APPEALS

16.11.1 The Board will only enter into correspondence with persons who had applied for Bookmaking right(s) in terms of the RFA.

16.11.2 The request for written reasons for the Board's decision contemplated in this RFA must be lodged within five (5) working days from the date of publication of the notice of final awards of bookmaking rights.

16.11.3 The response to requests for reasons will be furnished by the Board within seven (7) working days.

16.11.4 Any appeal on the awards of the RFA must be lodged in writing on or before **Friday: 07 April 2023 at 16h00** to the Office of The Chief Executive Officer, for the attention of Mrs Thandeka Sithole: Email address: [sitholet@kzngbb.org.za](mailto:sitholet@kzngbb.org.za)

16.11.5 The Notice of Appeal must set out the following particulars:

16.11.5.1 The full names and contact particulars of appellant.

16.11.5.2 The bookmaking right and the district in relations to which the appeal is lodged.

16.11.5.3 The full names and contact particulars of the person to whom the Bookmaking right was awarded.

16.11.5.3 The grounds upon which the appeal is founded; and

16.11.5.4 The nature of the relief sought.

16.11.6 Any appeals not lodged in writing by the due date, and as indicated above, shall be deemed to have not been submitted.

The Special Review Panel shall render its decision within three (3) calendar months from the date of lodgement of the appeal.

The licensing process for the bookmaking rights that shall have been awarded to successful bidders shall commence subsequent to the finalization of the appeals process.

## PROVINCIAL NOTICE 438 OF 2023



## KWAZULU-NATAL GAMING AND BETTING BOARD

## NOTICE OF APPLICATIONS RECEIVED FOR RELOCATION OF PRIMARY BETTING BUSINESS TO OTHER PREMISES

In terms of sections 4 (1) (b) and 4 (3), read with section 4 (4) of the Promotion of Administrative Justice Act, 2000 (Act No.3 of 2000) as amended, notice is hereby given of applications in terms of Sections 44 (1) read with section 120 (1) of the KwaZulu-Natal Gaming and Betting Act, 2010 (Act No.8 of 2010) for relocation of the below mentioned primary betting business and 5 limited payout machines, the full particulars of applicants are set out in the table below:

| APPLICANT AND TYPE OF LICENCE | LICENCE TYPE            | CURRENT LOCATION OF PREMISES            | PROPOSED LOCATION OF PREMISES  |
|-------------------------------|-------------------------|---|--|
| V Singh Racing CC             | Bookmaker: Etheke 59    | 350 Mandela Road,<br>KwaMashu in Durban | Shop 14C,<br>KwaMashu Shopping<br>Centre, 300<br>Mandela Road,<br>KwaMashu in Durban |
|                               | Site Operator<br>Type A |   |  |

## 1. Public inspection of applications

The above-mentioned applications will be subjected to any ruling by the Board to the contrary in accordance with the provisions of section 34 (2) to (3) of the KwaZulu-Natal Gaming and Betting Act No. 08 of 2010, be open for public inspection at the offices of the Board at either of the addresses mentioned below for the period from **02 March 2023 to 21 March 2023**.

KwaZulu-Natal Gaming & Betting Board  
 1 George MacFarlane Drive  
 Redlands Estate  
 Wembley  
 Pietermaritzburg  
 3201  
 Or



KwaZulu-Natal Gaming & Betting Board  
22 Dorothy Nyembe Road  
18<sup>th</sup> Floor Marine Building  
Durban  
4000

## **2. Invitation to lodge representations**

Interested persons are hereby invited to lodge any representations in respect of these applications by no later than **16:00** on the **21 March 2023**. Representations should be in writing and must contain at least the following information:

- (a) The name of the applicant to whom the representations relate.
- (b) The ground(s) on which representations are made.
- (c) The name, address telephone number of the person submitting the representations.
- (d) An indication as to whether or not the person making the representations wishes to make oral representations should the Board later decide to hold a public hearing into the application.

Any representations that do not contain all of the information referred to in paragraph 3 above, will be deemed not to have been lodged with the Board and will not be considered by the Board.

Representations should be addressed to:

KwaZulu-Natal Gaming & Betting Board  
1 George MacFarlane Drive  
Redlands Estate  
Wembley  
Pietermaritzburg  
3201

Or faxed to: (033) 342 7853.

## PROVINSIALE KENNISGEWING 438 VAN 2023



## KWAZULU-NATAL DOBBELARY EN WEDDERY RAAD

## KENNISGEWING VAN AANSOEK ONTVANG VIR VERWYDERING VAN PRIMÊRE WEDDERY BESIGHEID NA ANDER PERSELE

Ingevolge van artikel 4 (1) (b) en 4 (3), saamgelees met artikel 4 (4) van die Promotion of Administrative Justice Act, 2000 (Act No.3 of 2000) soos gewysig, kennisgewing word hiermee gegee van die aansoek ontvang ingevolge artikels 44 (1) en 120 (1) van die KwaZulu-Natal Dobbelary en Weddery Wet, 2010 (Wet No 8 van 2010) vir die hervestiging van die onderstaande primêre weddery besigheid en 5 beperkte uitbetaling masjiene, die volledige besonderhede van die aansoeker word in die tabel hieronder uiteengesit:

| APPLICANT EN SOORT LISENSIE | LISENSIE TIEPE       | HUIDIGE ADRES                        | VOORGESTELDE ADRES   |
|-----------------------------|----------------------|--------------------------------------|--|
| V Singh Racing CC           | Bookmaker: EtheK 59  | 350 Mandela Road, KwaMashu in Durban | Shop 14C, KwaMashu Shopping Centre, 300 Mandela Road, KwaMashu in Durban |
|                             | Site Operator Type A |                                      |  |

## 1. Openbare inspeksie van aansoek

Die aansoek lê, behoudens enige teenstrydige reëling deur die raad in ooreenstemming met die bepalings van artikel 34(2) om (3) van die KwaZulu-Natal Dobbelary en Weddery Wet, 2010 (Wet No. 08 van 2010), vir openbare inspeksie ter insae by die kantoor van die Raad by die ondergemelde adres vir die tydperk van **02 Maart 2023 om 21 Maart 2023**.

KwaZulu-Natal Gaming & Betting Board  
 1 George MacFarlane Drive  
 Redlands Estate  
 Wembley  
 Pietermaritzburg  
 3201  
 Or

KwaZulu-Natal Gaming & Betting Board  
 22 Dorothy Nyembe Street  
 18<sup>th</sup> Floor, Marine Building  
 DURBAN,  
 4001

### 3. Uitnodiging om vertoë te rig

Belanghebbende persone word hierby uitgenooi om enige vertoë ten opsigte van die aansoeker te rig teen nie later as **16:00** op **21 Maart 2023**. Vertoë moet skriftelik geskied en moet minstens die volgende inligting bevat:

- (a) Die name van die aansoeker waarop die vertoë betrekking het;
- (b) Die grond(e) waarop die vertoë berus;
- (c) Die naam, adres en telefoonnommer van die persoon wat die vertoë rig en
- (d) 'n Aanduiding of die persoon wat die vertoë rig ook mondelikse vertoë wil rig, aldan nie, wanneer die raad die aansoek aanhoor.

Enige vertoë wat nie al die besonderhede bevat wat in paragraaf 3 vermeld word nie, sal geag word nie by die raad ingedien te wees nie en sal nie deur die raad oorweeg word nie..

Vertoë moet gerig word aan:

Die Hoof- Uitvoerende Beamppte  
KwaZulu-Natal Dobbelaar en Weddery Raad  
1 George MacFarlane Drive  
Redlands Estate  
Wembley  
Pietermaritzburg  
3201

Of per faks gestuur word na: (033) 342-7853



## IBHODI YEZOKUGEMBULA YAKWAZULU-NATALI

### ISAZISO NGEZICELO EZAMUKELIWE ZOKUSHINTSHWA KWENDAWO YOKUSEBENZELA

Ngokwesigaba 4 (1)(b) no 4 (3), sifundwa nesigaba 4 (4) ngaphansi koMthetho okhuthaza ukwaziswa koMphakathi (uMthetho No. 3 ka 2000), nangokwe sigaba 44 (1) kanye nesigaba 120 (1) ngaphansi koMthetho wezokuGembula waKwaZulu-Natali, (uMthetho No. 08 ka 2010), ngalokhu lapha kunikezwa isaziso ngezicelo sokushintshwa kwezindawo zokugembula kante nemishini yeLimited payout emihlanu. Ngenzansi igama lezinkampani ezifake izicelo kanye namakheli azo:

| UMFAKISICELO<br>NOHLOBO<br>LWELAYISENSE | UHLOBO<br>LWELAYISENSI  | INDAWO<br>YOKUSEBENZELA<br>YAMANJE         | INDAWO OKUZOTHUTHELWA<br>KUYONA  |
|---|-------------------------|--|--|
| V Singh Racing CC                       | Bookmaker: Ethek 59     | 350 Mandela<br>Road, KwaMashu in<br>Durban | Shop 14C, KwaMashu Shopping<br>Centre, 300 Mandela Road,<br>KwaMashu in Durban |
|   | Site Operator<br>Type A |  |  |

#### 1. Ukuhlolwa kwesicelo ngumphakathi

Lezi zicelo ezibalulwe ngenhla, kuye ngokuhambisana nanoma yisiphi isinqumo seBhodi esiphikisayo ngokwezinhlinzeko zesigaba 34 (2) kuya ku (3) soMthetho wezokuGembula waKwaZulu-Natali ka 2010 (uMthetho No. 08 ka 2010), zizovuleleka ukubonwa ngumphakathi emahhovisi eBhodi kuleli kheli elibhalwe ngezansi kusukela ngomhlaka **02 kuNdasa 2023** kuya kumhlaka **21 kuNdasa 2023**:

KwaZulu-Natal Gaming & Betting Board  
1 George MacFarlane Drive  
Redlands Estate  
Wembley  
Pietermaritzburg  
3201

Or

KwaZulu-Natal Gaming & Betting Board  
22 Dorothy Nyembe Street  
18<sup>th</sup> Floor, Marine Building  
Durban  
4001

## 2. Isimemo sokwenza izethulo

Abantu abanentshisekelo bayaminywa ukuba benze izethulo ungakadluli umhlaka **21 kuNdasa 2023** ngaphambi **kwehora lesine ntambama**. Izethulo kufanele zibhalwe futhi zibe nalemininingwane elandelayo:

- (a) Igama lomfakisicelo izethulo eziqondene naye;
- (b) Izizathu izethulo ezenziwa ngaphansi kwazo;
- (c) Igama, ikheli kanye nenombolo yocingo yomuntu oletha izethulo; kanye;
- (d) Nokubalula ukuthi umuntu owenza izethulo uyafisa ukwenza izethulo ngomlomo uma iBhodi lingase licabange ukuvula isigcawu somphakathi sokulalelwa kwalesisicelo.

Noma iziphi izethulo ezingaluqukethe lonke lolu lwazi olubalulwe endimeni 3 ngenhla zizothathwa ngokuthi azikaze zethulwe kwiBhodi futhi iBhodi angeke izicubungule.

### Izethulo kufanele zithunyelwe ku:

KwaZulu-Natal Gaming & Betting Board  
1 George MacFarlane Drive  
Redlands Estate  
Wembley  
Pietermaritzburg  
3201

Noma zithunyelwe ngesikahhlamezi kule nombolo: (033) 342 7853

## PROVINCIAL NOTICE 439 OF 2023

**transport**

Department:  
Transport  
Province of KwaZulu-Natal

**GAZETTE**

LGKZNG44-2023-FEB

REGION: ALL

|  |   |
|--|---|
| 1) <b>Application Number:</b> APP0127142   | 2) <b>Gazette Number:</b> LGKZNG44-2023-FEB   |
| 3) <b>Applicant:</b> K NDEBELE<br><b>ID NO.</b> 5808165288086<br><b>Association:</b> VULINDLELA TAXI ASSOCIATION | 4) <b>Applicant Address:</b><br>P O BOX 396<br>KRANSKOP<br>3268   |
| 5) <b>Existing Licence Holder:</b> NOT APPLICABLE<br><b>ID NO.</b> NOT APPLICABLE                                | 6) <b>Existing Licence Holder Address:</b><br>NOT APPLICABLE  |
| 7) <b>Type of application:</b> ADD AUTHORISATIONS/ROUTES   | 8) <b>Operating Licence Number:</b> LGKZN0703001463   |
| 9) <b>Vehicle Type:</b> MINIBUS  | 10) 1 X 15 (SEATED) + 0 (STANDING)  |
| 11) <b>Region:</b> KING CETSHWAYO  |   |
| 12.1   | 2207EP1205GJ10146643 - FROM VULINDLELA TO JOHANNESBURG<br>FROM VULINDLELA TAXI RANK (LINDELA) TURN LEFT TO P706 STRAIGHT TO P16/2. PROCEED TO JAMESON'S DRIFT TAXI RANK PASS DLOLWANE STRAIGHT TO SILUTSHANE. TURN LEFT TO R68 PROCEED TO NQUTHU, PROCEED TO R34 TO VRYHEID. PROCEED TO UTRETCH PASS NEWCASTLE GO STRAIGHT TO (T-JUNCTION). TURN RIGHT TO N11. VOLKRUST TURN LEFT TO R543. STANDATON PROCEED TURN RIGHT TO R23. HEIDELBURG PASS GREYLINGSTAD AND BALFOUR. TURN RIGHT TO N3 FREEWAY. PROCEED AND TURN RIGHT TO JOE SLOVO DRIVE. TURN LEFT TO JEPPE STREET STRAIGHT TO VON WILLAGH STREET. TURN RIGHT TO VON WILLAGH STREET UP UNTIL NOORD STREET DROP AND PICK UP PASSENGERS. RETURNS USE THE SAME ROUTES AS FORWARD JOURNEY |



## transport

Department:  
Transport  
Province of KwaZulu-Natal

## GAZETTE

LGKZNG44-2023-FEB

REGION: ALL

|   |   |
|---|---|
| 1) <b>Application Number:</b> APP0137416  | 2) <b>Gazette Number:</b> LGKZNG44-2023-FEB   |
| 3) <b>Applicant:</b> GM NGCONGO<br><b>ID NO.</b> 7509135814088<br><b>Association:</b> VULINDLELA TAXI ASSOCIATION | 4) <b>Applicant Address:</b><br>P O BOX 171<br>KRANSKOP<br>3268   |
| 5) <b>Existing Licence Holder:</b> NOT APPLICABLE<br><b>ID NO.</b> NOT APPLICABLE                                 | 6) <b>Existing Licence Holder Address:</b><br>NOT APPLICABLE  |
| 7) <b>Type of application:</b> ADD AUTHORISATIONS/ROUTES  | 8) <b>Operating Licence Number:</b> LGKZN0703001462   |
| 9) <b>Vehicle Type:</b> MINIBUS   | 10) 1 X 14 (SEATED) + 0 (STANDING)  |
| 11) <b>Region:</b> KING CETSHWAYO   |   |
| 12.1  | 2207EP1205GJ10146643 - FROM VULINDLELA TO JOHANNESBURG<br>FROM VULINDLELA TAXI RANK (LINDELA) TURN LEFT TO P706 STRAIGHT TO P16/2. PROCEED TO JAMESON'S DRIFT TAXI RANK PASS DLOLWANE STRAIGHT TO SILUTSHANE. TURN LEFT TO R68 PROCEED TO NQUTHU. PROCEED TO R34 TO VRYHEID. PROCEED TO UTRETCH PASS NEWCASTLE GO STRAIGHT TO (T-JUNCTION). TURN RIGHT TO N11. VOLKRUST TURN LEFT TO R543. STANDATON PROCEED TURN RIGHT TO R23. HEIDELBURG PASS GREYLINGSTAD AND BALFOUR. TURN RIGHT TO N3 FREEWAY. PROCEED AND TURN RIGHT TO JOE SLOVO DRIVE. TURN LEFT TO JEPPE STREET STRAIGHT TO VON WILLAGH STREET. TURN RIGHT TO VON WILLAGH STREET UP UNTIL NOORD STREET DROP AND PICK UP PASSENGERS. RETURNS USE THE SAME ROUTES AS FORWARD JOURNEY |





## transport

Department:  
Transport  
Province of KwaZulu-Natal

## GAZETTE

LGKZNG44-2023-FEB

REGION: ALL

|  |   |
|--|---|
| 1) <b>Application Number:</b> APP0137417   | 2) <b>Gazette Number:</b> LGKZNG44-2023-FEB   |
| 3) <b>Applicant:</b> JS ZULU<br><b>ID NO.</b> 8212156021084<br><b>Association:</b> VULINDLELA TAXI ASSOCIATION | 4) <b>Applicant Address:</b><br>P O BOX 140<br>NKANDLA<br>3855  |
| 5) <b>Existing Licence Holder:</b> NOT APPLICABLE<br><b>ID NO.</b> NOT APPLICABLE                              | 6) <b>Existing Licence Holder Address:</b><br>NOT APPLICABLE  |
| 7) <b>Type of application:</b> ADD AUTHORISATIONS/ROUTES   | 8) <b>Operating Licence Number:</b> LGKZN0703001464   |
| 9) <b>Vehicle Type:</b> MINIBUS  | 10) 1 X 15 (SEATED) + 0 (STANDING)  |
| 11) <b>Region:</b> KING CETSHWAYO  |   |
| 12.1   | 2207EP1205GJ10146643 - FROM VULINDLELA TO JOHANNESBURG<br>FROM VULINDLELA TAXI RANK (LINDELA) TURN LEFT TO P706 STRAIGHT TO P16/2. PROCEED TO JAMESON'S DRIFT TAXI RANK PASS DLOLWANE STRAIGHT TO SILUTSHANE. TURN LEFT TO R68 PROCEED TO NQUTHU. PROCEED TO R34 TO VRYHEID. PROCEED TO UTRETCH PASS NEWCASTLE GO STRAIGHT TO (T-JUNCTION). TURN RIGHT TO N11. VOLKRUST TURN LEFT TO R543. STANDATON PROCEED TURN RIGHT TO R23. HEIDELBURG PASS GREYLINGSTAD AND BALFOUR. TURN RIGHT TO N3 FREEWAY. PROCEED AND TURN RIGHT TO JOE SLOVO DRIVE. TURN LEFT TO JEPPE STREET STRAIGHT TO VON WILLAGH STREET. TURN RIGHT TO VON WILLAGH STREET UP UNTIL NOORD STREET DROP AND PICK UP PASSENGERS. RETURNS USE THE SAME ROUTES AS FORWARD JOURNEY |



## transport

Department:  
Transport  
Province of KwaZulu-Natal

## GAZETTE

LGKZNG44-2023-FEB

REGION: ALL

|   |   |
|---|---|
| 1) <b>Application Number:</b> APP0137418  | 2) <b>Gazette Number:</b> LGKZNG44-2023-FEB   |
| 3) <b>Applicant:</b> MP NSELE<br><b>ID NO.</b> 7604145545085<br><b>Association:</b> VULINDLELA TAXI ASSOCIATION | 4) <b>Applicant Address:</b><br>P O BOX 3<br>MUDEN<br>3251  |
| 5) <b>Existing Licence Holder:</b> NOT APPLICABLE<br><b>ID NO.</b> NOT APPLICABLE                               | 6) <b>Existing Licence Holder Address:</b><br>NOT APPLICABLE  |
| 7) <b>Type of application:</b> ADD AUTHORISATIONS/ROUTES  | 8) <b>Operating Licence Number:</b> LGKZN0703001467   |
| 9) <b>Vehicle Type:</b> MINIBUS   | 10) 1 X 14 (SEATED) + 0 (STANDING)  |
| 11) <b>Region:</b> KING CETSHWAYO   |   |
| 12.1  | 2207EP1205GJ10146643 - FROM VULINDLELA TO JOHANNESBURG<br>FROM VULINDLELA TAXI RANK (LINDELA) TURN LEFT TO P706 STRAIGHT TO P16/2. PROCEED TO JAMESON'S DRIFT TAXI RANK PASS DLOLWANE STRAIGHT TO SILUTSHANE. TURN LEFT TO R68 PROCEED TO NQUTHU. PROCEED TO R34 TO VRYHEID. PROCEED TO UTRETCH PASS NEWCASTLE GO STRAIGHT TO (T-JUNCTION). TURN RIGHT TO N11. VOLKRUST TURN LEFT TO R543. STANDATON PROCEED TURN RIGHT TO R23. HEIDELBURG PASS GREYLINGSTAD AND BALFOUR. TURN RIGHT TO N3 FREEWAY. PROCEED AND TURN RIGHT TO JOE SLOVO DRIVE. TURN LEFT TO JEPPE STREET STRAIGHT TO VON WILLAGH STREET. TURN RIGHT TO VON WILLAGH STREET UP UNTIL NOORD STREET DROP AND PICK UP PASSENGERS. RETURNS USE THE SAME ROUTES AS FORWARD JOURNEY |



## transport

Department:  
Transport  
Province of KwaZulu-Natal

## GAZETTE

LGKZNG44-2023-FEB

REGION: ALL

|  |   |
|--|---|
| 1) <b>Application Number:</b> APP0137419   | 2) <b>Gazette Number:</b> LGKZNG44-2023-FEB   |
| 3) <b>Applicant:</b> SR MAJOZI<br><b>ID NO.</b> 8104265848087<br><b>Association:</b> VULINDLELA TAXI ASSOCIATION | 4) <b>Applicant Address:</b><br>P O BOX 32<br>NKANDLA<br>3855   |
| 5) <b>Existing Licence Holder:</b> NOT APPLICABLE<br><b>ID NO.</b> NOT APPLICABLE                                | 6) <b>Existing Licence Holder Address:</b><br>NOT APPLICABLE  |
| 7) <b>Type of application:</b> ADD AUTHORISATIONS/ROUTES   | 8) <b>Operating Licence Number:</b> LGKZN0703001472   |
| 9) <b>Vehicle Type:</b> MINIBUS  | 10) 1 X 14 (SEATED) + 0 (STANDING)  |
| 11) <b>Region:</b> KING CETSHWAYO  |   |
| 12.1   | 2207EP1205GJ10146643 - FROM VULINDLELA TO JOHANNESBURG<br>FROM VULINDLELA TAXI RANK (LINDELA) TURN LEFT TO P706 STRAIGHT TO P16/2. PROCEED TO JAMESON'S DRIFT TAXI RANK PASS DLOLWANE STRAIGHT TO SILUTSHANE. TURN LEFT TO R68 PROCEED TO NQUTHU. PROCEED TO R34 TO VRYHEID. PROCEED TO UTRETCH PASS NEWCASTLE GO STRAIGHT TO (T-JUNCTION). TURN RIGHT TO N11. VOLKRUST TURN LEFT TO R543. STANDATON PROCEED TURN RIGHT TO R23. HEIDELBURG PASS GREYLINGSTAD AND BALFOUR. TURN RIGHT TO N3 FREEWAY. PROCEED AND TURN RIGHT TO JOE SLOVO DRIVE. TURN LEFT TO JEPPE STREET STRAIGHT TO VON WILLAGH STREET. TURN RIGHT TO VON WILLAGH STREET UP UNTIL NOORD STREET DROP AND PICK UP PASSENGERS. RETURNS USE THE SAME ROUTES AS FORWARD JOURNEY |



## transport

Department:  
Transport  
Province of KwaZulu-Natal

## GAZETTE

LGKZNG44-2023-FEB

REGION: ALL

|   |   |
|---|---|
| 1) <b>Application Number:</b> APP0137918  | 2) <b>Gazette Number:</b> LGKZNG44-2023-FEB   |
| 3) <b>Applicant:</b> JD NDEBELE<br><b>ID NO.</b> 5708310698082<br><b>Association:</b> VULINDLELA TAXI ASSOCIATION | 4) <b>Applicant Address:</b><br>P O BOX 298<br>NKANDLA<br>3268  |
| 5) <b>Existing Licence Holder:</b> NOT APPLICABLE<br><b>ID NO.</b> NOT APPLICABLE                                 | 6) <b>Existing Licence Holder Address:</b><br>NOT APPLICABLE  |
| 7) <b>Type of application:</b> ADD AUTHORISATIONS/ROUTES  | 8) <b>Operating Licence Number:</b> LGKZN0703001634   |
| 9) <b>Vehicle Type:</b> MINIBUS   | 10) 1 X 15 (SEATED) + 0 (STANDING)  |
| 11) <b>Region:</b> KING CETSHWAYO   |   |
| 12.1  | 2207EP1205GJ10146643 - FROM VULINDLELA TO JOHANNESBURG<br>FROM VULINDLELA TAXI RANK (LINDELA) TURN LEFT TO P706 STRAIGHT TO P16/2. PROCEED TO JAMESON'S DRIFT TAXI RANK PASS DLOLWANE STRAIGHT TO SILUTSHANE. TURN LEFT TO R68 PROCEED TO NQUTHU. PROCEED TO R34 TO VRYHEID. PROCEED TO UTRETCH PASS NEWCASTLE GO STRAIGHT TO (T-JUNCTION). TURN RIGHT TO N11. VOLKRUST TURN LEFT TO R543. STANDATON PROCEED TURN RIGHT TO R23. HEIDELBURG PASS GREYLINGSTAD AND BALFOUR. TURN RIGHT TO N3 FREEWAY. PROCEED AND TURN RIGHT TO JOE SLOVO DRIVE. TURN LEFT TO JEPPE STREET STRAIGHT TO VON WILLAGH STREET. TURN RIGHT TO VON WILLAGH STREET UP UNTIL NOORD STREET DROP AND PICK UP PASSENGERS. RETURNS USE THE SAME ROUTES AS FORWARD JOURNEY |



## transport

Department:  
Transport  
Province of KwaZulu-Natal

## GAZETTE

LGKZNG44-2023-FEB

REGION: ALL

|  |   |
|--|---|
| 1) <b>Application Number:</b> APP0138182   | 2) <b>Gazette Number:</b> LGKZNG44-2023-FEB   |
| 3) <b>Applicant:</b> ZE NTANZI<br><b>ID NO.</b> 5805155654087<br><b>Association:</b> VULINDLELA TAXI ASSOCIATION | 4) <b>Applicant Address:</b><br>32 UMNENI ROAD<br>273 UMNENI CENTRE<br>KWAZULU NATAL<br><br>4001  |
| 5) <b>Existing Licence Holder:</b> NOT APPLICABLE<br><b>ID NO.</b> NOT APPLICABLE                                | 6) <b>Existing Licence Holder Address:</b><br>NOT APPLICABLE  |
| 7) <b>Type of application:</b> ADD AUTHORISATIONS/ROUTES   | 8) <b>Operating Licence Number:</b> LGKZN0703001489   |
| 9) <b>Vehicle Type:</b> MINIBUS  | 10) 1 X 14 (SEATED) + 0 (STANDING)  |
| 11) <b>Region:</b> KING CETHSWAYO  |   |
| 12.1   | 2207EP1205GJ10146643 - FROM VULINDLELA TO JOHANNESBURG<br>FROM VULINDLELA TAXI RANK (LINDELA) TURN LEFT TO P706 STRAIGHT TO P16/2. PROCEED TO JAMESON'S DRIFT TAXI RANK PASS DLOLWANE STRAIGHT TO SILUTSHANE. TURN LEFT TO R68 PROCEED TO NQUTHU, PROCEED TO R34 TO VRYHEID. PROCEED TO UTRECHT PASS NEWCASTLE GO STRAIGHT TO (T-JUNCTION). TURN RIGHT TO N11. VOLKRUST TURN LEFT TO R543. STANDATON PROCEED TURN RIGHT TO R23. HEIDELBURG PASS GREYLINGSTAD AND BALFOUR. TURN RIGHT TO N3 FREEWAY. PROCEED AND TURN RIGHT TO JOE SLOVO DRIVE. TURN LEFT TO JEPPE STREET STRAIGHT TO VON WILLAGH STREET. TURN RIGHT TO VON WILLAGH STREET UP UNTIL NOORD STREET DROP AND PICK UP PASSENGERS. RETURNS USE THE SAME ROUTES AS FORWARD JOURNEY |



## transport

Department:  
Transport  
Province of KwaZulu-Natal

## GAZETTE

LGKZNG44-2023-FEB

REGION: ALL

|  |   |
|--|---|
| 1) <b>Application Number:</b> APP0138184   | 2) <b>Gazette Number:</b> LGKZNG44-2023-FEB   |
| 3) <b>Applicant:</b> N LUSHOZI<br><b>ID NO.</b> 7206190354080<br><b>Association:</b> VULINDLELA TAXI ASSOCIATION | 4) <b>Applicant Address:</b><br>P O BOX 17<br>KWANXAMALALA<br>2538  |
| 5) <b>Existing Licence Holder:</b> NOT APPLICABLE<br><b>ID NO.</b> NOT APPLICABLE                                | 6) <b>Existing Licence Holder Address:</b><br>NOT APPLICABLE  |
| 7) <b>Type of application:</b> ADD AUTHORISATIONS/ROUTES   | 8) <b>Operating Licence Number:</b> LGKZN0703001466   |
| 9) <b>Vehicle Type:</b> MINIBUS  | 10) 1 X 15 (SEATED) + 0 (STANDING)  |
| 11) <b>Region:</b> KING CETSHWAYO  |   |
| 12.1   | 2207EP1205GJ10146643 - FROM VULINDLELA TO JOHANNESBURG<br>FROM VULINDLELA TAXI RANK (LINDELA) TURN LEFT TO P706 STRAIGHT TO P16/2. PROCEED TO JAMESON'S DRIFT TAXI RANK PASS DLOLWANE STRAIGHT TO SILUTSHANE. TURN LEFT TO R68 PROCEED TO NQUTHU. PROCEED TO R34 TO VRYHEID. PROCEED TO UTRETCH PASS NEWCASTLE GO STRAIGHT TO (T-JUNCTION). TURN RIGHT TO N11. VOLKRUST TURN LEFT TO R543. STANDATON PROCEED TURN RIGHT TO R23. HEIDELBURG PASS GREYLINGSTAD AND BALFOUR. TURN RIGHT TO N3 FREEWAY. PROCEED AND TURN RIGHT TO JOE SLOVO DRIVE. TURN LEFT TO JEPPE STREET STRAIGHT TO VON WILLAGH STREET. TURN RIGHT TO VON WILLAGH STREET UP UNTIL NOORD STREET DROP AND PICK UP PASSENGERS. RETURNS USE THE SAME ROUTES AS FORWARD JOURNEY |



## transport

Department:  
Transport  
Province of KwaZulu-Natal

## GAZETTE

LGKZNG44-2023-FEB

REGION: ALL

|   |   |
|---|---|
| 1) <b>Application Number:</b> APP0138867  | 2) <b>Gazette Number:</b> LGKZNG44-2023-FEB   |
| 3) <b>Applicant:</b> TK MKHIZE<br><b>ID NO.</b> 6303135743088<br><b>Association:</b> MPUMALANGA AND DISTRICT TAXI ASSOCIATION | 4) <b>Applicant Address:</b><br>P O BOX11701<br>HAMMERSDALE<br>KWAZULU NATAL<br>KWA-ZULU NATAL<br>3700  |
| 5) <b>Existing Licence Holder:</b> NOT APPLICABLE<br><b>ID NO.</b> NOT APPLICABLE   | 6) <b>Existing Licence Holder Address:</b><br>NOT APPLICABLE  |
| 7) <b>Type of application:</b> NEW OPERATING LICENCE  | 8) <b>Operating Licence Number:</b> LKNKZN0110995   |
| 9) <b>Vehicle Type:</b> MINIBUS TAXI  | 10) 1 X 9-16 (SEATED) + 0 (STANDING)  |
| 11) <b>Region:</b> DURBAN WEST  |   |
| 12.1  | <p>22065P22068T10052032 - MPUMALANGA - PIETERMARITZBURG (VIA CHURCH STREET).</p> <p>INBOUND: FROM MPUMALANGA, P385, N3, N3/P338 (UMLAAS ROAD) INTERCHANGE, N3, MARKET ROAD INTERCHANGE, N3, BHAMBATHA (GREYTOWN), CHURCH, MASUKWANA (EAST), BOOM STREET TO BOOM / RETIEF TAXI TERMINAL (KPC0013).</p> <p>OUTBOUND: FROM BOOM / TAXI TERMINAL (KPC0013), BOOM STREET, MASUKWANA STREET (EAST), ECHO ROAD, ORTHMANN, N3, N3/P338 (UMLAAS ROAD), INTERCHANGE, N3, P385.</p> <p>ALTERNATIVE – INBOUND</p> <p>(A) P385, N3, P418, CHURCH STREET, VR PLANK SQUARE (CAMPERDOWN TAXI RANK KPX0021, VR PLANK SQUARE, SHEPSTONE, BISHOP, P418, N3 / P338 (UMLAAS ROAD) INTERCHANGE, N3, MARKET ROAD INTERCHANGE, N3, BHAMBATHA (GREYTOWN), CHURCH STREET, MASUKWANA (EAST), BOOM.</p> <p>(B) P385, N3, P418, CHURCH STREET, VR PLANK SQUARE (CAMPERDOWN TAXI RANK KPX 0021), VR PLANK SQUARE, SHEPSTONE, BISHOP, P418, N3 / P338 (UMLAAS ROAD), INTERCHANGE, N3, MARKET ROAD INTERCHANGE, N3, ARMITAGE, CHATTERTON, BOSHOF, BOOM STREET, RETIEF STREET, PIETERMARITZ STREET, PINE STREET, BOOM STREET.</p> <p>ALTERNATIVE – OUTBOUND,</p> <p>(A) BOOM STREET, MASUKWANA (EAST), ECHO, ORTHMANN, N3, N3 / P338 (UMLAAS ROAD) INTERCHANGE, P418, CHURCH STREET, VR PLANK SQUARE, SHEPSTONE, BISHOP, P418, N3, P385.</p> <p>RESTRICTIONS:<br/>ALONG MARKET ROAD, OFF-RAMP TO MARKET ROAD, ON-RAMP, ONLY OFFLOADING OF PASSENGERS IS PERMITTED. THE LOADING OF PASSENGERS ALONG THIS SECTION OF THE ROUTE IS NOT PERMITTED.</p> |
| 12.2  | <p>22065P22065F10052033 - MPUMALANGA – CAMPERDOWN.</p> <p>INBOUND: FROM MPUMALANGA.<br/>ROUTE: P385, N3, P418, CHURCH STREET, VR PLANK SQUARE TO CAMPERDOWN TAXI RANK – ADJACENT TO CAMPERDOWN STATION (KPC 0021).</p> <p>OUTBOUND: FROM CAMPERDOWN TAXI RANK – ADJACENT TO CAMPERDOWN STATION (KPC0021)<br/>ROUTE: VR PLANK SQUARE, SHEPSTONE, BISHOP, P418, N3, P385 TO MPUMALANGA.</p>   |





## transport

Department:  
Transport  
Province of KwaZulu-Natal

## GAZETTE

LGKZNG44-2023-FEB

REGION: ALL

|  |  |
|--|--|
| 1) <b>Application Number:</b> APP0148666   | 2) <b>Gazette Number:</b> LGKZNG44-2023-FEB  |
| 3) <b>Applicant:</b> N PHEWA<br><b>ID NO.</b> 8604066105082<br><b>Association:</b> NOT AVAILABLE | 4) <b>Applicant Address:</b><br>58502 MSUNDUZE AREA<br>WARD 14<br>NDWEDWE<br>4342  |
| 5) <b>Existing Licence Holder:</b> NOT APPLICABLE<br><b>ID NO.</b> NOT APPLICABLE                | 6) <b>Existing Licence Holder Address:</b><br>NOT APPLICABLE   |
| 7) <b>Type of application:</b> NEW OPERATING LICENCE   | 8) <b>Operating Licence Number:</b> NOTAVAILABLE   |
| 9) <b>Vehicle Type:</b> OTHER  | 10) 1 X 0 (SEATED)   |
| 11) <b>Region:</b> ETHEKWENI AND ILEMBE  |  |
| 12.1   | <p>KZPRERC2897823 - SCHOLARS AND THEIR PERSONAL EFFECTS:<br/>HOUSE NO.58502 MSUNDUZE AREA TO OAKFORD PRIMARY SCHOOL<br/>THE VEHICLE STARTS AT HOME HOUSE NO.58502 MSUNDUZE AREA WITH 2 LEARNERS PROCEED STRAIGHT AT T-JUNCTION TURN RIGHT TO JOIN UNNAMED ROAD PROCEED TO HOUSE NO.41021 AND PICK UP 4 LEARNERS PROCEED STRAIGHT AT THE CROSS ROADS TURN LEFT TO JOIN UNNAMED ROAD PROCEED TO HOUSE NO.41026 AND PICK UP 4 LEARNERS PROCEED STRAIGHT PROCEED TO HOUSE NO. UNNAMED ROAD TURN RIGHT AND PICK UP 3 LEARNERS MAKE A U-TURN RIGHT TO JOIN D1600 PROCEED STRAIGHT AT T-JUNCTION TURN RIGHT TO JOIN D1515 PROCEED STRAIGHT PROCEED STRAIGHT AT T-JUNCTION TURN RIGHT TO JOIN D1601 PROCEED STRAIGHT AT T-JUNCTION TURN RIGHT TO JOIN D1651 PROCEED STRAIGHT AT T-JUNCTION TURN RIGHT TO JOIN UNNAMED ROAD PROCEED STRAIGHT AT T-JUNCTION TURN RIGHT TO JOIN OAKFIELD PRIORY STREET PROCEED STRAIGHT AT T-JUNCTION TURN RIGHT JOIN UNNAMED ROAD PROCEED THEN TURN RIGHT PROCEED TO OAKFORD PRIMARY SCHOOL.<br/>I RETURN HOME PARK THE VEHICLE AND WAIT FOR SCHOOL DEPARTURE AND I USE THE SAME ROUTE TO DROP THEM OFF THEIR HOMES.</p> |



## transport

Department:  
Transport  
Province of KwaZulu-Natal

## GAZETTE

LGKZNG44-2023-FEB

REGION: ALL

|  |  |
|--|--|
| 1) <b>Application Number:</b> APP0148675   | 2) <b>Gazette Number:</b> LGKZNG44-2023-FEB  |
| 3) <b>Applicant:</b> NK GOBOZA<br><b>ID NO.</b> 8102085434088<br><b>Association:</b> NOT AVAILABLE | 4) <b>Applicant Address:</b><br>5 ROSYTH ROAD<br>BELLAIR<br>4094   |
| 5) <b>Existing Licence Holder:</b> NOT APPLICABLE<br><b>ID NO.</b> NOT APPLICABLE                  | 6) <b>Existing Licence Holder Address:</b><br>NOT APPLICABLE   |
| 7) <b>Type of application:</b> NEW OPERATING LICENCE   | 8) <b>Operating Licence Number:</b> NOTAVAILABLE   |
| 9) <b>Vehicle Type:</b> OTHER  | 10) 1 X 0 (SEATED)   |
| 11) <b>Region:</b> ETHEKWENI AND ILEMBE  |  |
| 12.1   | <p>KZPRERC2897578 - SCHOLARS AND THEIR PERSONAL EFFECTS:<br/>HOUSE NO.05 ROSYTH ROAD TO YELLOWWOOD PARK PRIMARY SCHOOL<br/>THE VEHICLE START AT HOME HOUSE NO.05 ROSYTH ROAD TURN LEFT PROCEED TO HOUSE NO.03 AND PICK UP 2 LEARNERS MAKE A U-TURN<br/>PROCEED STRAIGHT AT T-JUNCTION TURN RIGHT TO JOIN CARDIFF ROAD PROCEED TO HOUSE NO.21 AND PICK UP 3 LEARNERS PROCEED TO<br/>HOUSE NO.33 AND PICK UP 2 LEARNERS PROCEED STRAIGHT AT T-JUNCTION TURN LEFT TO JOIN PETERSONS PLACE PROCEED TO HOUSE NO.105<br/>AND PICK UP 2 LEARNERS MAKE A U-TURN PROCEED AT T-JUNCTION TURN LEFT TO JOIN CARDIFF ROAD PROCEED AT T-JUNCTION TURN LEFT TO<br/>JOIN HILLSIDE ROAD PROCEED THEN TURN RIGHT TO JOIN SANDY CL PROCEED TO HOUSE NO.211 AND PICK UP 4 LEARNERS MAKE A U-TURN<br/>PROCEED TO ROSYTH ROAD TURN LEFT PROCEED STRAIGHT TILL I JOIN HILLSIDE ROAD PROCEED PASS THE CROSS ROAD PROCEED STRAIGHT AT<br/>T-JUNCTION TURN LEFT TO JOIN SARNIA ROAD PROCEED STRAIGHT AT T-JUNCTION TURN LEFT TO JOIN SEAVIEW ROAD PROCEED TO SEAVIEW<br/>PRIMARY SCHOOL AND DROP OFF 6 LEARNERS PROCEED STRAIGHT AT T-JUNCTION TURN RIGHT TO JOIN MARNEVALE ROAD PROCEED THEN TURN<br/>LEFT STILL ON MARNEVALE ROAD PROCEED AT THE ROBOTS TURN LEFT TO JOIN TITREN ROAD PROCEED STRAIGHT AT THE ROBOTS TURN RIGHT<br/>TO JOIN M37 PROCEED STRAIGHT AT THE ROBOTS TURN RIGHT TO JOIN SOUTH COAST ROAD PROCEED PASS CALTEX GARAGE PROCEED WITH<br/>THE SAME ROAD AT T-JUNCTION TURN RIGHT TO JOIN KENYON HOWDEN ROAD PROCEED AT THE ROUND ABOUT TAKE THE EXIT PROCEED<br/>STRAIGHT PASS THE ROBOTS PROCEED AT THE ROUND ABOUT TAKE THE FIRST EXIT PROCEED STRAIGHT PASS THE ROBOTS PROCEED STRAIGHT<br/>AT THE CROSS ROADS TURN LEFT TO JOIN TERNWAY PROCEED STRAIGHT AT THE CROSS ROADS TURN RIGHT TO JOIN FINFOOT STREET PROCEED<br/>THEN TURN RIGHT TO JOIN ORIELE ROAD PROCEED THEN TURN LEFT TO JOIN BARNET ROAD PROCEED STRAIGHT AT T-JUNCTION TURN RIGHT TO<br/>JOIN FLAMINGO GROVE PROCEED TO YELLOWWOOD PARK PRIMARY SCHOOL AND DROP OFF 9 LEARNERS.<br/>I RETURN HOME PARK THE VEHICLE AND WAIT FOR SCHOOL DEPARTURE AND I USE THE SAME ROUTE TO DROP THEM OFF TO THEIR HOMES.</p> |



## transport

Department:  
Transport  
Province of KwaZulu-Natal

## GAZETTE

LGKZNG44-2023-FEB

REGION: ALL

|  |  |
|--|--|
| 1) <b>Application Number:</b> APP0148676   | 2) <b>Gazette Number:</b> LGKZNG44-2023-FEB  |
| 3) <b>Applicant:</b> SB ZUKE<br><b>ID NO.</b> 6711265219085<br><b>Association:</b> NOT AVAILABLE | 4) <b>Applicant Address:</b><br>H 484 SOLUDLA GROOVE<br>NTUZUMA DURBAN<br>KWA-ZULU NATAL<br>4359   |
| 5) <b>Existing Licence Holder:</b> NOT APPLICABLE<br><b>ID NO.</b> NOT APPLICABLE                | 6) <b>Existing Licence Holder Address:</b><br>NOT APPLICABLE   |
| 7) <b>Type of application:</b> NEW OPERATING LICENCE   | 8) <b>Operating Licence Number:</b> NOTAVAILABLE   |
| 9) <b>Vehicle Type:</b> OTHER  | 10) 1 X 0 (SEATED)   |
| 11) <b>Region:</b> ETHEKWENI AND ILEMBE  |  |
| 12.1   | <p>KZPRERC2897529 - SCHOLARS AND THEIR PERSONAL EFFECTS:<br/>H484 SDUDLA GROOVE TO SUNFORD PRIMARY SCHOOL<br/>THE VEHICLE STARTS AT HOME HOUSE H484 SDUDLA GROOVE TURN RIGHT PROCEED STRAIGHT AND TURN LEFT TO ITHAMBO WALK THEN RIGHT TO ENSIMBINI WALK AND PICK UP 3 LEARNERS AT HOUSE NO.1322 PROCEED AND JOIN ITHAMBO WALK THEN LEFT TO THIADIBA GROOVE AND PICK UP 5 LEARNERS AT HOUSE NO.604 PROCEED AND PICK UP 2 LEARNERS AT HOUSE NO.615 U-TURN TO ITHAMBO WALK PROCEED STRAIGHT AND TURN RIGHT TO MARTIN'S GUMEDE LANE AND PICK UP 3 LEARNERS AT HOUSE NO.834 PROCEED STRAIGHT AND TURN RIGHT TO NYALA ROAD AND PICK UP 2 LEARNERS THEN LEFT TO IKHATHAZO WAY PROCEED STRAIGHT AND TURN RIGHT TO NTOMBI MBIKO STREET PROCEED STRAIGHT AND TURN RIGHT TO PAT IMARSTAL STREET THEN RIGHT TO ALLINGHAM ROAD PROCEED AND JOIN NORTHCROFT DRIVE PROCEED STRAIGHT AND TURN RIGHT TO LENHAM DRIVE THEN RIGHT TO SUNFORD DRIVE AND REACH SUNFORD PRIMARY SCHOOL AND DROP OFF ALL LEARNERS. I THEN GO BACK HOME WAITING FOR SCHOOL DEPARTURE AND I USE THE SAME ROUTE TO DROP OFF ALL LEARNERS TO THEIR RESPECTIVE HOMES.</p> |



## transport

Department:  
Transport  
Province of KwaZulu-Natal

## GAZETTE

LGKZNG44-2023-FEB

REGION: ALL

|   |   |
|---|---|
| 1) <b>Application Number:</b> APP0148678  | 2) <b>Gazette Number:</b> LGKZNG44-2023-FEB   |
| 3) <b>Applicant:</b> SN MBONA<br><b>ID NO.</b> 8603215952089<br><b>Association:</b> NOT AVAILABLE | 4) <b>Applicant Address:</b><br>52 BEDFORD AVENUE<br>BELLAIR<br>4094  |
| 5) <b>Existing Licence Holder:</b> NOT APPLICABLE<br><b>ID NO.</b> NOT APPLICABLE                 | 6) <b>Existing Licence Holder Address:</b><br>NOT APPLICABLE  |
| 7) <b>Type of application:</b> NEW OPERATING LICENCE  | 8) <b>Operating Licence Number:</b> NOTAVAILABLE  |
| 9) <b>Vehicle Type:</b> OTHER   | 10) 1 X 0 (SEATED)  |
| 11) <b>Region:</b> ETHEKWENI AND ILEMBE   |   |
| 12.1  | <p>KZPRERC2897382 - SCHOLARS AND THEIR PERSONAL EFFECTS:<br/>HOUSE NO.52 BEDFORD AVENUE TO GLENWOOD JUNIOR PRIMARY SCHOOL<br/>THE VEHICLE STARTS AT HOME HOUSE NO.52 BEDFORD AVENUE WITH 3 LEARNERS TURN RIGHT PROCEED STRAIGHT AT T-JUNCTION TURN RIGHT TO JOIN WAKESLEIGH ROAD PROCEED AT THE CROSS ROADS TURN LEFT TO JOIN KENMARE ROAD PROCEED TO HOUSE NO.276 AND PICK UP 4 LEARNERS PROCEED TO HOUSE NO.279 AND PICK UP 2 LEARNERS PROCEED AT T-JUNCTION TURN LEFT TO JOIN CLIFFVIEW ROAD PROCEED TO HOUSE NO.03 AND PICK UP 3 LEARNERS PROCEED STRAIGHT AT T-JUNCTION TURN RIGHT TO JOIN RATCLIFFE DRIVE PROCEED TO HOUSE NO.22 AND PICK UP 3 LEARNERS MAKE A U-TURN PROCEED AT T-JUNCTION TURN RIGHT TO RE-IEP CLIFFVIEW ROAD PROCEED STRAIGHT AT T-JUNCTION TURN RIGHT TO JOIN VUSI MZIMELA ROAD PROCEED PASS THE ROBOTS PROCEED STRAIGHT AT THE ROBOTS TURN RIGHT TO JOIN RICK TURNER ROAD PROCEED STRAIGHT PASS HOWARD COLLEGE PROCEED STRAIGHT AT THE ROBOTS TURN RIGHT TO JOIN FARMON ROAD PROCEED AT T-JUNCTION TURN RIGHT TO JOIN SPHIWE ZUMA AVENUE PROCEED STRAIGHT AT T-JUNCTION TURN RIGHT TO JOIN FEILDEN DRIVE PROCEED STRAIGHT TILL I REACH GLENMORE PRIMARY SCHOOL AND DROP OFF 7 LEARNERS MAKE A U-TURN PROCEED STRAIGHT AT T-JUNCTION TURN RIGHT TO JOIN SPHIWE ZUMA AVENUE PROCEED STRAIGHT AT THE ROUNDABOUT TAKE THE FIRST EXIT AND JOIN Z.K MATTHEWS ROAD PROCEED STRAIGHT PASS PENZANCE PRIMARY SCHOOL PROCEED STRAIGHT AT T-JUNCTION TURN RIGHT TO JOIN ALBERT DLOMO ROAD PROCEED AT THE ROBOTS TURN LEFT TO JOIN ESTHER ROBERTS ROAD PROCEED STRAIGHT AT THE CROSS ROADS TURN LEFT TO JOIN ALAN PATON ROAD PROCEED STRAIGHT TILL I REACH GLENWOOD JUNIOR PRIMARY SCHOOL AND DROP OFF 8 LEARNERS.<br/>I RETURN HOME PARK THE VEHICLE AND WAIT FOR SCHOOL DEPARTURE AND I USE THE SAME ROUTE TO DROP THEM OFF AT THEIR HOMES.</p> |



## transport

Department:  
Transport  
Province of KwaZulu-Natal

## GAZETTE

LGKZNG44-2023-FEB

REGION: ALL

|   |   |
|---|---|
| 1) <b>Application Number:</b> APP0148680  | 2) <b>Gazette Number:</b> LGKZNG44-2023-FEB   |
| 3) <b>Applicant:</b> DM NKOMO<br><b>ID NO.</b> 5905065703089<br><b>Association:</b> NOT AVAILABLE | 4) <b>Applicant Address:</b><br>57 IMPALA DRIVE<br>MOBENI HEIGHTS<br>DURBAN<br>4126   |
| 5) <b>Existing Licence Holder:</b> NOT APPLICABLE<br><b>ID NO.</b> NOT APPLICABLE                 | 6) <b>Existing Licence Holder Address:</b><br>NOT APPLICABLE  |
| 7) <b>Type of application:</b> NEW OPERATING LICENCE  | 8) <b>Operating Licence Number:</b> NOTAVAILABLE  |
| 9) <b>Vehicle Type:</b> OTHER   | 10) 1 X 0 (SEATED)  |
| 11) <b>Region:</b> ETHEKWENI AND ILEMBE   |   |
| 12.1  | <p>KZPRERC2897725 - SCHOLARS AND THEIR PERSONAL EFFECTS:<br/>HOUSE NO.57 IMPALA DRIVE TO ORISSA PRIMARY SCHOOL<br/>THE VEHICLE START AT HOME HOUSE NO.57 IMPALA DRIVE WITH 1 LEARNER AND TURN RIGHT TO FIONA STREET AND PICK UP 2 LEARNERS AT HOUSE NO.83 PROCEED STRAIGHT TO RIVIERA ROAD AND PICK UP 3 LEARNERS AT HOUSE NO.90 PROCEED AND TURN RIGHT TO HAVENSIDE DRIVE AND PICK 4 LEARNERS PROCEED AND TURN RIGHT TO GRAVITY DRIVE AND PICK UP 4 LEARNERS AT HOUSE NO.138 PROCEED AND TURN RIGHT TO HIGGINSON HIGHWAY PROCEED STRAIGHT AND TURN RIGHT TO OUTER RING ROAD PROCEED THEN RIGHT TO WILLCOX ROAD PROCEED AND JOIN WANDA CELE ROAD THEN LEFT TO ORIENT DRIVE PROCEED AND TURN LEFT CITRUS DRIVE AND REACH ORISSA PRIMARY SCHOOL AND DROP OFF ALL LEARNERS.<br/>I USE THE SAME ROUTE TO DROP OFF ALL LEARNERS TO THEIR RESPECTIVE HOMES.</p> |



## transport

Department:  
Transport  
Province of KwaZulu-Natal

## GAZETTE

LGKZNG44-2023-FEB

REGION: ALL

|  |  |
|--|--|
| 1) <b>Application Number:</b> APP0148684   | 2) <b>Gazette Number:</b> LGKZNG44-2023-FEB  |
| 3) <b>Applicant:</b> SJ DANISA<br><b>ID NO.</b> 5208305669081<br><b>Association:</b> NOT AVAILABLE | 4) <b>Applicant Address:</b><br>313090 MAYEKENI WARD 15<br>NDWEWDWE<br>4342  |
| 5) <b>Existing Licence Holder:</b> NOT APPLICABLE<br><b>ID NO.</b> NOT APPLICABLE                  | 6) <b>Existing Licence Holder Address:</b><br>NOT APPLICABLE   |
| 7) <b>Type of application:</b> NEW OPERATING LICENCE   | 8) <b>Operating Licence Number:</b> NOTAVAILABLE   |
| 9) <b>Vehicle Type:</b> OTHER  | 10) 1 X 0 (SEATED)   |
| 11) <b>Region:</b> ETHEKWENI AND ILEMBE  |  |
| 12.1   | <p>KZPRERC2897480 - SCHOLARS AND THEIR PERSONAL EFFECTS:<br/>HOUSE NO.313090 MAYEKENI TO UMZOKHULAYO PRIMARY SCHOOL<br/>THE VEHICLE STARTS AT HOME HOUSE NO.313090 MAYEKENI WITH 1 LEARNER TURN RIGHT TO JOIN UNNAMED ROAD PROCEED TO HOUSE NO.313099 AND PICK UP 3 LEARNERS PROCEED STRAIGHT AT T-JUNCTION TURN LEFT TO JOIN UNNAMED ROAD PROCEED STRAIGHT AT HOUSE NO.313976 AND PICK UP 3 LEARNERS PROCEED TO HOUSE NO.313981 AND PICK UP 2 LEARNERS PROCEED STRAIGHT AT CROSS ROADS TURN RIGHT TO JOIN UNNAMED ROAD PROCEED TO HOUSE NO.321009 AND PICK UP 4 LEARNERS PROCEED STRAIGHT AT HOUSE NO.321058 AND PICK UP 3 LEARNERS PROCEED STRAIGHT AT T-JUNCTION TURN LEFT TO JOIN UNNAMED ROAD PROCEED PASS WOZEKHAYA CAR WASH PROCEED TO HOUSE NO.331098 AND PICK UP 1 LEARNER PROCEED STRAIGHT AT T-JUNCTION TURN LEFT TO PL00 PROCEED STRAIGHT PASS THE CROSS ROADS PROCEED STRAIGHT TILL I REACH UMZOKHULAYO PRIMARY SCHOOL AND DROP OFF ALL LEARNERS.<br/>I PARK THE VEHICLE NEAR THE SCHOOL AND WAIT FOR SCHOOL DEPARTURE AND I USE THE SAME ROUTE TO DROP THEM OFF THEIR HOMES.</p> |



## transport

Department:  
Transport  
Province of KwaZulu-Natal

## GAZETTE

LGKZNG44-2023-FEB

REGION: ALL

|   |   |
|---|---|
| 1) <b>Application Number:</b> APP0148687  | 2) <b>Gazette Number:</b> LGKZNG44-2023-FEB   |
| 3) <b>Applicant:</b> G RAMNANAN<br><b>ID NO.</b> 6701235171086<br><b>Association:</b> NOT AVAILABLE | 4) <b>Applicant Address:</b><br>11 VILLAGE PARK<br>TONGAAT<br>4399  |
| 5) <b>Existing Licence Holder:</b> NOT APPLICABLE<br><b>ID NO.</b> NOT APPLICABLE                   | 6) <b>Existing Licence Holder Address:</b><br>NOT APPLICABLE  |
| 7) <b>Type of application:</b> NEW OPERATING LICENCE  | 8) <b>Operating Licence Number:</b> NOTAVAILABLE  |
| 9) <b>Vehicle Type:</b> OTHER   | 10) 1 X 0 (SEATED)  |
| 11) <b>Region:</b> ETHEKWENI AND ILEMBE   |   |
| 12.1  | KZPRERC2897676 - SCHOLARS AND THEIR PERSONAL EFFECTS:<br>HOUSE NO.11 VILLAGE PARK TO SEATIDES COMBINED SCHOOL<br>THE VEHICLE STARTS AT HOME HOUSE NO.11 VILLAGE PARK TURN RIGHT PROCEED STRAIGHT AT T-JUNCTION TURN LEFT TO JOIN HIGH CRESCENT<br>PROCEED TO HOUSE NO.55 AND PICK UP 2 LEARNERS PROCEED TO HOUSE NO.102 AND PICK UP 3 LEARNERS PROCEED STRAIGHT AT THE CROSS<br>ROADS TURN LEFT STILL ON HIGH CRESCENT PROCEED TO HOUSE NO.247 AND PICK UP 1 LEARNER PROCEED TO HOUSE NO.256 AND PICK UP 1<br>LEARNER MAKE A U-TURN PROCEED STRAIGHT PASS THE CROSS ROADS PROCEED STRAIGHT AT THE CROSS ROADS TURN RIGHT TO JOIN<br>USHUKELA DRIVE PROCEED STRAIGHT PASS THE ROBOTS PROCEED STRAIGHT AT T-JUNCTION TURN RIGHT TO JOIN GENAZZANO ROAD PROCEED<br>STRAIGHT AT T-JUNCTION TURN LEFT TO JOIN DOLPHIN AVENUE PROCEED TO SEATIDES COMBINED SCHOOL AND DROP OFF ALL LEARNERS.<br>I RETURN HOME PARK THE VEHICLE AND WAIT FOR SCHOOL DEPARTURE AND I USE THE SAME ROUTE TO DROP THEM OFF THEIR HOMES. |



## transport

Department:  
Transport  
Province of KwaZulu-Natal

## GAZETTE

LGKZNG44-2023-FEB

REGION: ALL

|  |   |
|--|---|
| 1) <b>Application Number:</b> APP0148689   | 2) <b>Gazette Number:</b> LGKZNG44-2023-FEB   |
| 3) <b>Applicant:</b> PC MPANZA<br><b>ID NO.</b> 8202075768089<br><b>Association:</b> NOT AVAILABLE | 4) <b>Applicant Address:</b><br>MAYEKENI AREA<br>NDWEDWE<br>4342  |
| 5) <b>Existing Licence Holder:</b> NOT APPLICABLE<br><b>ID NO.</b> NOT APPLICABLE                  | 6) <b>Existing Licence Holder Address:</b><br>NOT APPLICABLE  |
| 7) <b>Type of application:</b> NEW OPERATING LICENCE   | 8) <b>Operating Licence Number:</b> NOTAVAILABLE  |
| 9) <b>Vehicle Type:</b> OTHER  | 10) 1 X 0 (SEATED)  |
| 11) <b>Region:</b> ETHEKWENI AND ILEMBE  |   |
| 12.1   | <p>KZPRERC2897627 - SCHOLARS AND THEIR PERSONAL EFFECTS:<br/>MPANZA RESIDENCE, MAYEKENI AREA TO EVEREST HEIGHTS PRIMARY SCHOOL<br/>THE VEHICLE STARTS AT HOME AT MPANZA RESIDENCE, MAYEKENI AREA WITH 3 LEARNERS TURN RIGHT TO JOIN UNNAMED ROAD PROCEED TO NJAPHA RESIDENCE AND PICK UP 4 LEARNERS MAKE A U-TURN PROCEED STRAIGHT AT T-JUNCTION TURN RIGHT TO JOIN UNNAMED ROAD PROCEED TO HOUSE NO.43982 AND PICK UP 2 LEARNERS PROCEED TO HOUSE NO.43991 AND PICK UP 5 LEARNERS PROCEED TO HOUSE NO.44010 AND PICK UP 1 LEARNER PROCEED STRAIGHT AT T-JUNCTION TURN RIGHT TO JOIN UNNAMED ROAD PROCEED STRAIGHT AT T-JUNCTION TURN RIGHT TO JOIN P100 PROCEED STRAIGHT PASS THE CROSS ROADS PROCEED STRAIGHT TILL I REACH VINCENT DICKENSON ROAD PROCEED PASS GLOBAL QUALITY REFINED PROCEED STRAIGHT AT THE CROSS ROADS TURN RIGHT TO JOIN SHALIMAR ROAD PROCEED STRAIGHT PASS THE CROSS ROADS TO JOIN RUSSOM STREET PROCEED TO VERULAM PRIMARY SCHOOL AND DROP OFF 4 LEARNERS PROCEED STRAIGHT AT T-JUNCTION TURN RIGHT TO JOIN BLUEBERRY ROAD PROCEED STRAIGHT AT T-JUNCTION TURN RIGHT TO JOIN DIANTHUS ROAD PROCEED TO DIANTHUS PRIMARY SCHOOL AND DROP OFF 2 LEARNERS PROCEED AT T-JUNCTION TURN RIGHT TO JOIN ROSEMARY DRIVE PROCEED STRAIGHT THEN TURN RIGHT TO JOIN FAIRVIEW ROAD PROCEED STRAIGHT PASS THE CROSS ROADS AND JOIN HIGH STREET PROCEED AT T-JUNCTION TURN LEFT TO JOIN AUSTIN ROAD PROCEED TO EVEREST HEIGHTS PRIMARY SCHOOL AND DROP OFF 8 LEARNERS.<br/>I RETURN HOME PARK THE VEHICLE AND WAIT FOR SCHOOL DEPARTURE AND I USE THE SAME ROUTE TO DROP THEM OFF THEIR HOMES.</p> |





## transport

Department:  
Transport  
Province of KwaZulu-Natal

## GAZETTE

LGKZNG44-2023-FEB

REGION: ALL

|  |  |
|--|--|
| 1) <b>Application Number:</b> APP0148694   | 2) <b>Gazette Number:</b> LGKZNG44-2023-FEB  |
| 3) <b>Applicant:</b> K GOUNDEN<br><b>ID NO.</b> 8305075111083<br><b>Association:</b> NOT AVAILABLE | 4) <b>Applicant Address:</b><br>30 BURBREEZE DRIVE<br>TONGAAT<br>4399  |
| 5) <b>Existing Licence Holder:</b> NOT APPLICABLE<br><b>ID NO.</b> NOT APPLICABLE                  | 6) <b>Existing Licence Holder Address:</b><br>NOT APPLICABLE   |
| 7) <b>Type of application:</b> NEW OPERATING LICENCE   | 8) <b>Operating Licence Number:</b> NOTAVAILABLE   |
| 9) <b>Vehicle Type:</b> OTHER  | 10) 1 X 0 (SEATED)   |
| 11) <b>Region:</b> ETHEKWENI AND ILEMBE  |  |
| 12.1   | <p>KZPRERC2897431 - SCHOLARS AND THEIR PERSONAL EFFECTS:<br/>HOUSE NO.30 BURBREEZE DRIVE TO MITCHFORD PRIMARY SCHOOL<br/>THE VEHICLE STARTS AT HOME HOUSE NO.30 BURBREEZE DRIVE TURN RIGHT PROCEED STRAIGHT AT HOUSE NO.47 PICK UP 4 LEARNERS<br/>PROCEED TO HOUSE NO.52 AND PICK UP 3 LEARNERS PROCEED STRAIGHT AT T-JUNCTION TURN RIGHT TO JOIN COMMERCIAL ROAD PROCEED TO<br/>HOUSE NO.100 AND PICK UP 1 LEARNER PROCEED TO HOUSE NO.112 AND PICK UP 3 LEARNERS PROCEED AT T-JUNCTION TURN LEFT TO JOIN<br/>IMPUMELELO PLACE PROCEED TO HOUSE NO.130 AND PICK UP 2 LEARNERS PROCEED STRAIGHT AT HOUSE NO.158 PICK UP 2 LEARNERS PROCEED<br/>STRAIGHT AT T-JUNCTION TURN LEFT TO RE-JOIN COMMERCIAL ROAD PROCEED STRAIGHT AT T-JUNCTION TURN RIGHT TO JOIN BURBREEZE<br/>DRIVE PROCEED STRAIGHT AT THE CROSS ROADS TURN LEFT TO JOIN THE KQPLL PROCEED AT T-JUNCTION TURN RIGHT TO JOIN GOPALALL<br/>HURBAN ROAD PROCEED STRAIGHT PASS SASOL GARAGE PROCEED STRAIGHT AT THE CROSS ROADS TURN RIGHT TO JOIN OLD MILT ROAD<br/>PROCEED TO TONGAAT SECONDARY SCHOOL AND DROP OFF 6 LEARNERS MAKE A U-TURN PROCEED AT THE CROSS ROADS TURN RIGHT TO RE-<br/>JOIN GOPALALL HURBAN ROAD PROCEED STRAIGHT AT T-JUNCTION TURN LEFT TO JOIN USHUKELA DRIVE PROCEED STRAIGHT AT THE CROSS<br/>ROADS TURN RIGHT TO JOIN HIGH STREET PROCEED STRAIGHT TILL I REACH VICTORIA PRIMARY SCHOOL AND DROP OFF 4 LEARNERS PROCEED<br/>AT THE CROSS ROADS TURN RIGHT HENRIETTA STREET PROCEED STRAIGHT AT THE CROSS ROADS TURN LEFT TO JOIN GOPALALL HURBAN ROAD<br/>PROCEED AT THE ROBOTS TURN RIGHT TO JOIN CORONATION ROAD PROCEED STRAIGHT AT T-JUNCTION TURN LEFT TO JOIN MITCHFORD<br/>PRIMARY SCHOOL AND DROP OFF 5 LEARNERS.<br/>I RETURN HOME PARK THE VEHICLE AND WAIT FOR SCHOOL DEPARTURE AND I USE THE SAME ROUTE TO DROP THEM OFF THEIR HOMES.</p> |



## transport

Department:  
Transport  
Province of KwaZulu-Natal

## GAZETTE

LGKZNG44-2023-FEB

REGION: ALL

|   |   |
|---|---|
| 1) <b>Application Number:</b> APP0148751  | 2) <b>Gazette Number:</b> LGKZNG44-2023-FEB   |
| 3) <b>Applicant:</b> NN NZAMA<br><b>ID NO.</b> 7704047250089<br><b>Association:</b> NOT AVAILABLE | 4) <b>Applicant Address:</b><br>OSINDISWENI AREA<br>VERULAM<br>4339   |
| 5) <b>Existing Licence Holder:</b> NOT APPLICABLE<br><b>ID NO.</b> NOT APPLICABLE                 | 6) <b>Existing Licence Holder Address:</b><br>NOT APPLICABLE  |
| 7) <b>Type of application:</b> NEW OPERATING LICENCE  | 8) <b>Operating Licence Number:</b> NOTAVAILABLE  |
| 9) <b>Vehicle Type:</b> OTHER   | 10) 1 X 0 (SEATED)  |
| 11) <b>Region:</b> ETHEKWENI AND ILEMBE   |   |
| 12.1  | <p>KZPRERC2897333 - SCHOLARS AND THEIR PERSONAL EFFECTS:<br/>           NZAMA RESIDENCE, OSINDISWENI AREA TO OAKFORD PRIMARY SCHOOL<br/>           THE VEHICLE START AT HOME NZAMA RESIDENCE OSINDISWENI AREA PROCEED STRAIGHT TO MSIMANGA RESIDENCE PICK UP 1 LEARNER<br/>           PROCEED STRAIGHT AT T-JUNCTION TURN RIGHT TO JOIN UNNAMED ROAD PROCEED THEN TURN RIGHT AT DUBE RESIDENCE PICK UP 3 LEARNERS<br/>           MAKE A U-TURN PROCEED STRAIGHT THEN TURN LEFT TO JOIN UNNAMED ROAD AT NZAMA RESIDENCE PICK UP 1 LEARNER PROCEED STRAIGHT<br/>           AT THE CROSS ROADS TURN RIGHT TO JOIN UNNAMED TO CHILIZA RESIDENCE PICK UP 2 LEARNERS PROCEED STRAIGHT AT T-JUNCTION TURN<br/>           LEFT TO JOIN UNNAMED ROAD PROCEED STRAIGHT THEN TURN RIGHT AT NGONGOMA RESIDENCE AND PICK UP 2 LEARNERS PROCEED STRAIGHT<br/>           TO MLOTSHWA RESIDENCE AND PICK UP 2 LEARNERS PROCEED STRAIGHT AT T-JUNCTION TURN LEFT TO JOIN UNNAMED ROAD PROCEED<br/>           STRAIGHT TO DUYAZA RESIDENCE PICK UP 2 LEARNERS PROCEED STRAIGHT WITH UNNAMED ROAD TURN RIGHT PROCEED STRAIGHT THEN TURN<br/>           LEFT TO JOIN UNNAMED ROAD PROCEED TO NGIDI RESIDENCE PICK UP 1 LEARNER PROCEED STRAIGHT TURN RIGHT TO JOIN UNNAMED ROAD<br/>           PROCEED STRAIGHT TO SITHOLE RESIDENCE PICK UP 1 LEARNER PROCEED STRAIGHT AT T-JUNCTION TURN RIGHT TO JOIN UNNAMED ROAD<br/>           PROCEED STRAIGHT AT T-JUNCTION TURN LEFT TO JOIN OAKFIELD PRIORY STREET PROCEED STRAIGHT AT T-JUNCTION TURN LEFT TO JOIN<br/>           UNNAMED ROAD PROCEED STRAIGHT AT T-JUNCTION TURN RIGHT TO JOIN UNNAMED ROAD PROCEED STRAIGHT TILL I REACH OAKFORD PRIMARY<br/>           SCHOOL AND DROP OFF ALL LEARNERS.<br/>           I RETURN HOME PARK THE VEHICLE AND WAIT FOR SCHOOL DEPARTURE AND I USE THE SAME ROUTE TO DROP THEM OFF TO THEIR HOMES.</p> |



## transport

Department:  
Transport  
Province of KwaZulu-Natal

## GAZETTE

LGKZNG44-2023-FEB

REGION: ALL

|      |   |     |  |
|------|---|-----|--|
| 1)   | <b>Application Number:</b> APP0148818   | 2)  | <b>Gazette Number:</b> LGKZNG44-2023-FEB                       |
| 3)   | <b>Applicant:</b> SM DLAMINI<br><b>ID NO.</b> 6210245512081<br><b>Association:</b> UMZUMBE TAXI OWNERS ASSOCIATION  | 4)  | <b>Applicant Address:</b><br>P.O BOX 23232<br>ISIPINGO<br>4110 |
| 5)   | <b>Existing Licence Holder:</b> NOT APPLICABLE<br><b>ID NO.</b> NOT APPLICABLE  | 6)  | <b>Existing Licence Holder Address:</b><br>NOT APPLICABLE      |
| 7)   | <b>Type of application:</b> NEW OPERATING LICENCE   | 8)  | <b>Operating Licence Number:</b> NOTAVAILABLE                  |
| 9)   | <b>Vehicle Type:</b> MINIBUS  | 10) | 1 X 15 (SEATED) + 0 (STANDING)                                 |
| 11)  | <b>Region:</b> UGU-OGWINI   |     |  |
| 12.1 | 22063U22063V00165427 - UMZUMBE TO HIBBERDENE<br>EXIT 2 TO HIBBERDENE<br>FROM UMZUMBE TAXI RANK TO ALL VILLAGES WITHIN UMZUMBE, NAMES OF THE VILLAGES: KWAHLONGWA FAIRVIEW, MORRISON, MSWILILI, PEAK, STORE, ODEKE, MAGOG, QWABE, MAHLAHLANE, KWAAMDACA, TRIBIAL COURT, COMMUNITY HALL, KWAMADLALA, PICK AND DROP PASSENGERS AND EXIST TO DIFFERENT DESTINATION. PROCEED WITH D150 PASSING FAIRVIEW MISSION, TURN LEFT JOINING M4 TO DURBAN PROCEED STRAIGHT INTO BROOK STREET RANK NO 90. OFFLOAD AND LOAD PASSENGERS AND RETURN TO UMZUMBE RANK IN REVERSE ORDER.  |     |  |
| 12.2 | 22063U22066V10165435 - UMZUMBE TO UMZINTO<br>EXIT 4 TO UMZINTO<br>FROM UMZUMBE TAXI RANK TO ALL VILLAGES WITHIN UMZUMBE, NAMES OF THE VILLAGES: KWAHLONGWA FAIRVIEW, MORRISON, MSWILILI, PEAK, STORE, ODEKE, MAGOG, QWABE, MAHLAHLANE, KWAAMDACA, TRIBIAL COURT, COMMUNITY HALL, KWAMADLALA, PICK AND DROP PASSENGERS AND EXIST TO DIFFERENT DESTINATION. PROCEED WITHIN D150 PASSING FAIRVIEW MISSION TURN LEFT JOINING R102 PROCEED STRAIGHT WITH R102 TURN RIGHT JOINING FREEWAY N2 NORTH, TURN LEFT UMZINTO NORTH R612, TURN LEFT INTO R612. UMZINTO NRTH PROCEED WITH R612, RIGHT INTO UMZINTO PASS SET OF ROBOTS TURN RIGHT INTO MAIN ROAD, RIGHT INTO UMZINTO TAXI RANK DROP OFF LOAD RETURN TO THE UMZUMBE ON THE SAME ROUTE. |     |  |
| 12.3 | 22063U22067A00165443 - UMZUMBE TO PORT SHEPSTONE<br>EXIT 5 TO PORT SHEPSTONE.<br>FROM UMZUMBE TAXI RANK TO ALL VILLAGES WITHIN UMZUMBE, NAMES OF THE VILLAGES: KWAHLONGWA FAIRVIEW, MORRISON, MSWILILI, PEAK, STORE, ODEKE, MAGOG, QWABE, MAHLAHLANE, KWAAMDACA, TRIBIAL COURT, COMMUNITY HALL, KWAMADLALA, PICK AND DROP PASSENGERS AND EXIST TO DIFFERENT DESTINATION. PROCEED WITH D150 PASSING FAIRVIEW MISSION TURN RIGHT JOINING R102 PROCEED STRAIGHT, ROBOT TURN RIGHT IMMEDIATE LEFT, RIGHT STRAIGHT TO THE TAXI RANK OFF LOAD AND BACK TO UMZUMBE.  |     |  |
| 12.4 | 22063U22067A00165445 - UMZUMBE TO PORT SHEPSTONE<br>EXIT 7 TO PORT SHEPSTONE<br>FROM UMZUMBE TAXI RANK TO ALL VILLAGES WITHIN UMZUMBE, NAMES OF THE VILLAGES: KWAHLONGWA FAIRVIEW, MORRISON, MSWILILI, PEAK, STORE, ODEKE, MAGOG, QWABE, MAHLAHLANE, KWAAMDACA, TRIBIAL COURT, COMMUNITY HALL, KWAMADLALA, PICK AND DROP PASSENGERS AND EXIST TO DIFFERENT DESTINATION. QWABE PROCEED WITH D195 PASS ASSISI CLINIC STRAIGHT TO OSHABENI AND TAKE RIGHT TURN TO BATSTONES DRIFT CROSS UMZIMKHULU BRIDGE TURN LEFT TO SUGSRMILL ROAD AND JOIN NELSON MANDELA DRIVE AND PROCEED TO PORT SHEPSTONE TAXI RANK.   |     |  |
| 12.5 | 22063U22067A00165459 - UMZUMBE QWABE TO PORT SHEPSTONE<br>ALTERNATIVE EXIT.<br>FROM UMZUMBE, QWABE TO PORT SHEPSTONE FROM UMZUMBE TAXI RANK TO ALL VILLAGES WITHIN UMZUMBE, NAMES OF THE VILLAGES: KWAHLONGWA FAIRVIEW, MORRISON, MSWILILI, PEAK, STORE, ODEKE, MAGOG, QWABE, MAHLAHLANE, KWAAMDACA, TRIBIAL COURT, COMMUNITY HALL, KWAMADLALA, PICK AND DROP PASSENGERS AND EXIST TO DIFFERENT DESTINATION. PROCEED WITH D195 RIGHT TO LOUISIANA ROAD PROCEED LOUISIANA INTERSECTION CROSS ST FAITS ROAD TO BATSTONES DRIFT ROAD UMZIMKHULU BRIDGE LEFT TO SUGARMILL ROAD AND JOIN NELSON MANDELA DRIVE AND PROCEED TO PORT SHEPSTONE.   |     |  |
| 12.6 | 22063U2206LS10165425 - UMZUMBE TO DURBAN<br>EXIT 1 TO DURBAN:<br>FROM UMZUMBE TAXI RANK TO ALL VILLAGES WITHIN UMZUMBE, NAMES OF THE VILLAGES: KWAHLONGWA FAIRVIEW, MORRISON, MSWILILI, PEAK, STORE, ODEKE, MAGOG, QWABE, MAHLAHLANE, KWAAMDACA, TRIBIAL COURT, COMMUNITY HALL, KWAMADLALA, PICK AND DROP PASSENGERS AND EXIST TO DIFFERENT DESTINATION. PROCEED TO D150 PASSING FAIRVIEW MISSION, TURN LEFT JOINING R102 PROCEED WITH R102 TURN RIGHT JOINING FREEWAY N2 NORTH, TURN LEFT EXIT 51 JOINING M4 TO DURBAN PROCEED STRAIGHT INTO BROOK STREET RANK NO 9 OFF LOAD AND LOAD PASSENGERS AND RETURN TO UMZUMBE RANK REVERSE ORDER.   |     |  |
| 12.7 | 22063U2206LS10165446 - UMZUMBE TO DURBAN AND WEMA<br>ALTERNATIVE EXIT.<br>FROM UMZUMBE JOINING FREEWAY TO DURBAN AND WEMA FROM UMZUMBE TAXI RANK TO ALL VILLAGES WITHIN UMZUMBE, NAMES OF THE VILLAGES: KWAHLONGWA FAIRVIEW, MORRISON, MSWILILI, PEAK, STORE, ODEKE, MAGOG, QWABE, MAHLAHLANE, KWAAMDACA, TRIBIAL COURT, COMMUNITY HALL, KWAMADLALA, PICK AND DROP PASSENGERS AND EXIST TO DIFFERENT DESTINATION. PROCEED WITH D195, RIGHT LOUISIANA ROAD PROCEED WITH LOUISIANA INTERSECTION TURN LEFT, IMMEDIATE LEFT INTO FREEWAY N2 NORTH PASS TOLLGATE CALLED UMTENTWENI JOIN FREEWAY N2 AND PROCEED TO NORMAL DESCRIPTION TO DURBAN AND WEMA.   |     |  |
| 12.8 | 22063U220B5600165434 - UMZUMBE TO MAGISTRATE COURT<br>EXIT 3 TO MAGISTRATE COURT<br>FROM UMZUMBE TAXI RANK TO ALL VILLAGES WITHIN UMZUMBE, NAMES OF THE VILLAGES: KWAHLONGWA FAIRVIEW, MORRISON, MSWILILI, PEAK, STORE, ODEKE, MAGOG, QWABE, MAHLAHLANE, KWAAMDACA, TRIBIAL COURT, COMMUNITY HALL, KWAMADLALA, PICK AND DROP PASSENGERS AND EXIST TO DIFFERENT DESTINATION. PROCEED WITH D150, PASSING FAIRVIEW MISSION TURN LEFT JOINING R102, ISIPHOFU ROAD TURN LEFT OR RIGHT INTO MAGISTRATE COURT DROP, PICK AND RETURN IN REVERSE TO UMZUMBE.   |     |  |
| 12.9 | 22063U220B5700165444 - UMZUMBE TO WEMA<br>EXIT 6 TO WEMA<br>FROM UMZUMBE TAXI RANK TO ALL VILLAGES WITHIN UMZUMBE, NAMES OF THE VILLAGES: KWAHLONGWA FAIRVIEW, MORRISON, MSWILILI, PEAK, STORE, ODEKE, MAGOG, QWABE, MAHLAHLANE, KWAAMDACA, TRIBIAL COURT, COMMUNITY HALL, KWAMADLALA, PICK AND DROP PASSENGERS AND EXIST TO DIFFERENT DESTINATION. PROCEED WITH D150 PASSING FAIRVIEW MISSION TURN LEFT JOINING R102 PROCEED WITH R102, TURN RIGHT JOINING FREEWAY N2 NORTH, PROCEED STRAIGHT TURN AT ISIPINGO LEFT TO JOYNER ROAD AND AT INTERSECTION TURN LEFT INTO WEMA TAXI RANK OFFLOAD AND LOAD BACK TO UMZUMBE.   |     |  |



## transport

Department:  
Transport  
Province of KwaZulu-Natal

## GAZETTE

LGKZNG44-2023-FEB

REGION: ALL

|      |  |     |  |
|------|--|-----|--|
| 1)   | <b>Application Number:</b> APP0148819  | 2)  | <b>Gazette Number:</b> LGKZNG44-2023-FEB                       |
| 3)   | <b>Applicant:</b> SM DLAMINI<br><b>ID NO.</b> 6210245512081<br><b>Association:</b> UMZUMBE TAXI OWNERS ASSOCIATION   | 4)  | <b>Applicant Address:</b><br>P.O BOX 23232<br>ISIPINGO<br>4110 |
| 5)   | <b>Existing Licence Holder:</b> NOT APPLICABLE<br><b>ID NO.</b> NOT APPLICABLE   | 6)  | <b>Existing Licence Holder Address:</b><br>NOT APPLICABLE      |
| 7)   | <b>Type of application:</b> NEW OPERATING LICENCE  | 8)  | <b>Operating Licence Number:</b> NOTAVAILABLE                  |
| 9)   | <b>Vehicle Type:</b> MINIBUS   | 10) | 1 X 15 (SEATED) + 0 (STANDING)                                 |
| 11)  | <b>Region:</b> UGU-OGWINI  |     |  |
| 12.1 | 22063U22063V00165427 - UMZUMBE TO HIBBERDENE<br>EXIT 2 TO HIBBERDENE<br>FROM UMZUMBE TAXI RANK TO ALL VILLAGES WITHIN UMZUMBE, NAMES OF THE VILLAGES: KWALONGWA FAIRVIEW, MORRISON, MSWILILI, PEAK, STORE, ODEKE, MAGOG, QWABE, MAHLAHLANE, KWAAMDACA, TRIBIAL COURT, COMMUNITY HALL, KWAMADLALA, PICK AND DROP PASSENGERS AND EXIST TO DIFFERENT DESTINATION. PROCEED WITH D150 PASSING FAIRVIEW MISSION, TURN LEFT JOINING M4 TO DURBAN PROCEED STRAIGHT INTO BROOK STREET RANK NO 90. OFFLOAD AND LOAD PASSENGERS AND RETURN TO UMZUMBE RANK IN REVERSE ORDER.  |     |  |
| 12.2 | 22063U22066V10165435 - UMZUMBE TO UMZINTO<br>EXIT 4 TO UMZINTO<br>FROM UMZUMBE TAXI RANK TO ALL VILLAGES WITHIN UMZUMBE, NAMES OF THE VILLAGES: KWALONGWA FAIRVIEW, MORRISON, MSWILILI, PEAK, STORE, ODEKE, MAGOG, QWABE, MAHLAHLANE, KWAAMDACA, TRIBIAL COURT, COMMUNITY HALL, KWAMADLALA, PICK AND DROP PASSENGERS AND EXIST TO DIFFERENT DESTINATION. PROCEED WITHIN D150 PASSING FAIRVIEW MISSION TURN LEFT JOINING R102 PROCEED STRAIGHT WITH R102 TURN RIGHT JOINING FREEWAY N2 NORTH, TURN LEFT UMZINTO NORTH R612, TURN LEFT INTO R612. UMZINTO NRTH PROCEED WITH R612, RIGHT INTO UMZINTO PASS SET OF ROBOTS TURN RIGHT INTO MAIN ROAD, RIGHT INTO UMZINTO TAXI RANK DROP OFF LOAD RETURN TO THE UMZUMBE ON THE SAME ROUTE. |     |  |
| 12.3 | 22063U22067A00165443 - UMZUMBE TO PORT SHEPSTONE<br>EXIT 5 TO PORT SHEPSTONE.<br>FROM UMZUMBE TAXI RANK TO ALL VILLAGES WITHIN UMZUMBE, NAMES OF THE VILLAGES: KWALONGWA FAIRVIEW, MORRISON, MSWILILI, PEAK, STORE, ODEKE, MAGOG, QWABE, MAHLAHLANE, KWAAMDACA, TRIBIAL COURT, COMMUNITY HALL, KWAMADLALA, PICK AND DROP PASSENGERS AND EXIST TO DIFFERENT DESTINATION. PROCEED WITH D150 PASSING FAIRVIEW MISSION TURN RIGHT JOINING R102 PROCEED STRAIGHT, ROBOT TURN RIGHT IMMEDIATE LEFT, RIGHT STRAIGHT TO THE TAXI RANK OFF LOAD AND BACK TO UMZUMBE.  |     |  |
| 12.4 | 22063U22067A00165445 - UMZUMBE TO PORT SHEPSTONE<br>EXIT 7 TO PORT SHEPSTONE<br>FROM UMZUMBE TAXI RANK TO ALL VILLAGES WITHIN UMZUMBE, NAMES OF THE VILLAGES: KWALONGWA FAIRVIEW, MORRISON, MSWILILI, PEAK, STORE, ODEKE, MAGOG, QWABE, MAHLAHLANE, KWAAMDACA, TRIBIAL COURT, COMMUNITY HALL, KWAMADLALA, PICK AND DROP PASSENGERS AND EXIST TO DIFFERENT DESTINATION. QWABE PROCEED WITH D195 PASS ASSISI CLINIC STRAIGHT TO OSHABENI AND TAKE RIGHT TURN TO BATSTONES DRIFT CROSS UMZIMKHULU BRIDGE TURN LEFT TO SUGSMILL ROAD AND JOIN NELSON MANDELA DRIVE AND PROCEED TO PORT SHEPSTONE TAXI RANK.  |     |  |
| 12.5 | 22063U22067A00165459 - UMZUMBE QWABE TO PORT SHEPSTONE<br>ALTERNATIVE EXIT.<br>FROM UMZUMBE, QWABE TO PORT SHEPSTONE FROM UMZUMBE TAXI RANK TO ALL VILLAGES WITHIN UMZUMBE, NAMES OF THE VILLAGES: KWALONGWA FAIRVIEW, MORRISON, MSWILILI, PEAK, STORE, ODEKE, MAGOG, QWABE, MAHLAHLANE, KWAAMDACA, TRIBIAL COURT, COMMUNITY HALL, KWAMADLALA, PICK AND DROP PASSENGERS AND EXIST TO DIFFERENT DESTINATION. PROCEED WITH D195 RIGHT TO LOUISIANA ROAD PROCEED LOUISIANA INTERSECTION CROSS ST FAITS ROAD TO BATSTONES DRIFT ROAD UMZIMKHULU BRIDGE LEFT TO SUGARMILL ROAD AND JOIN NELSON MANDELA DRIVE AND PROCEED TO PORT SHEPSTONE.   |     |  |
| 12.6 | 22063U2206LS10165425 - UMZUMBE TO DURBAN<br>EXIT 1 TO DURBAN:<br>FROM UMZUMBE TAXI RANK TO ALL VILLAGES WITHIN UMZUMBE, NAMES OF THE VILLAGES: KWALONGWA FAIRVIEW, MORRISON, MSWILILI, PEAK, STORE, ODEKE, MAGOG, QWABE, MAHLAHLANE, KWAAMDACA, TRIBIAL COURT, COMMUNITY HALL, KWAMADLALA, PICK AND DROP PASSENGERS AND EXIST TO DIFFERENT DESTINATION. PROCEED TO D150 PASSING FAIRVIEW MISSION, TURN LEFT JOINING R102 PROCEED WITH R102 TURN RIGHT JOINING FREEWAY N2 NORTH, TURN LEFT EXIT 51 JOINING M4 TO DURBAN PROCEED STRAIGHT INTO BROOK STREET RANK NO 9 OFF LOAD AND LOAD PASSENGERS AND RETURN TO UMZUMBE RANK REVERSE ORDER.   |     |  |
| 12.7 | 22063U2206LS10165446 - UMZUMBE TO DURBAN AND WEMA<br>ALTERNATIVE EXIT.<br>FROM UMZUMBE JOINING FREEWAY TO DURBAN AND WEMA FROM UMZUMBE TAXI RANK TO ALL VILLAGES WITHIN UMZUMBE, NAMES OF THE VILLAGES: KWALONGWA FAIRVIEW, MORRISON, MSWILILI, PEAK, STORE, ODEKE, MAGOG, QWABE, MAHLAHLANE, KWAAMDACA, TRIBIAL COURT, COMMUNITY HALL, KWAMADLALA, PICK AND DROP PASSENGERS AND EXIST TO DIFFERENT DESTINATION. PROCEED WITH D195, RIGHT LOUISIANA ROAD PROCEED WITH LOUISIANA INTERSECTION TURN LEFT, IMMEDIATE LEFT INTO FREEWAY N2 NORTH PASS TOLLGATE CALLED UMTENTWENI JOIN FREEWAY N2 AND PROCEED TO NORMAL DESCRIPTION TO DURBAN AND WEMA.   |     |  |
| 12.8 | 22063U220B5600165434 - UMZUMBE TO MAGISTRATE COURT<br>EXIT 3 TO MAGISTRATE COURT<br>FROM UMZUMBE TAXI RANK TO ALL VILLAGES WITHIN UMZUMBE, NAMES OF THE VILLAGES: KWALONGWA FAIRVIEW, MORRISON, MSWILILI, PEAK, STORE, ODEKE, MAGOG, QWABE, MAHLAHLANE, KWAAMDACA, TRIBIAL COURT, COMMUNITY HALL, KWAMADLALA, PICK AND DROP PASSENGERS AND EXIST TO DIFFERENT DESTINATION. PROCEED WITH D150, PASSING FAIRVIEW MISSION TURN LEFT JOINING R102, ISIPHOFU ROAD TURN LEFT OR RIGHT INTO MAGISTRATE COURT DROP, PICK AND RETURN IN REVERSE TO UMZUMBE.   |     |  |
| 12.9 | 22063U220B5700165444 - UMZUMBE TO WEMA<br>EXIT 6 TO WEMA<br>FROM UMZUMBE TAXI RANK TO ALL VILLAGES WITHIN UMZUMBE, NAMES OF THE VILLAGES: KWALONGWA FAIRVIEW, MORRISON, MSWILILI, PEAK, STORE, ODEKE, MAGOG, QWABE, MAHLAHLANE, KWAAMDACA, TRIBIAL COURT, COMMUNITY HALL, KWAMADLALA, PICK AND DROP PASSENGERS AND EXIST TO DIFFERENT DESTINATION. PROCEED WITH D150 PASSING FAIRVIEW MISSION TURN LEFT JOINING R102 PROCEED WITH R102, TURN RIGHT JOINING FREEWAY N2 NORTH, PROCEED STRAIGHT TURN AT ISIPINGO LEFT TO JOYNER ROAD AND AT INTERSECTION TURN LEFT INTO WEMA TAXI RANK OFFLOAD AND LOAD BACK TO UMZUMBE.   |     |  |



## transport

Department:  
Transport  
Province of KwaZulu-Natal

## GAZETTE

LGKZNG44-2023-FEB

REGION: ALL

|   |  |
|---|--|
| 1) <b>Application Number:</b> APP0148849  | 2) <b>Gazette Number:</b> LGKZNG44-2023-FEB  |
| 3) <b>Applicant:</b> SM DLAMINI<br><b>ID NO.</b> 6210245512081<br><b>Association:</b> MTWALUME TAXI ASSOCIATION | 4) <b>Applicant Address:</b><br>P.O BOX 23232<br>ISIPINGO<br>4110  |
| 5) <b>Existing Licence Holder:</b> NOT APPLICABLE<br><b>ID NO.</b> NOT APPLICABLE                               | 6) <b>Existing Licence Holder Address:</b><br>NOT APPLICABLE   |
| 7) <b>Type of application:</b> NEW OPERATING LICENCE  | 8) <b>Operating Licence Number:</b> NOTAVAILABLE   |
| 9) <b>Vehicle Type:</b> MINIBUS   | 10) 1 X 15 (SEATED) + 0 (STANDING)   |
| 11) <b>Region:</b> UGU-OGWINI   |  |
| 12.1  | <p>22064C21004R10049099 - MTWALUME TO DURBAN METRO</p> <p>FROM MTWALUME TAXI RANK, TURTON, ALONG ISIPOFU ROAD UP TO THE N2 ALONG THE N2, INTO M4 (ALBERT LUTHULI FREEWAY), LEFT INTO MOORE ROAD OFF-RAMP, RIGHT INTO WARWICK AVENUE, LEFT INTO ETNA LANE AND PROCEED TO AN APPROVED TAXI RANK AT THE CORNER OF CANONGATE ROAD AND WARWICK AVENUE AND RETURN AS PER 1.1.</p> <p>FROM AN APPROVED TAXI RANK AT THE CORNER OF WARWICK AVENUE AND CAONGATE ROAD, LEFT INTO WARWICK AVENUE, RIGHT INTO ALICE STREET, RIGHT INTO MARKET ROAD, LEFT INTO MOORE ROAD, INTO M4 (ALBERT LUTHULI FREEWAY) ALONG THE M4, INTO THE M2 AND PROCEED AS DESCRIBED IN 1, TO THE MTWALUME TAXI RANK.</p>   |
| 12.2  | <p>22064C2100HE00049100 - MTWALUME TO PORT SHEPSTONE</p> <p>FROM MTWALUME TAXI RANK, ALONG ISIPOFU ROAD TO OLD MAIN ROAD (PORT SHEPSTONE AND HIBBERDENE) LEFT INTO HIBBERDENE SPAR TAXI RANK (DROP AND PICK UP) LEFT INTO PORT SHEPSTONE OLD MAIN ROAD, TURN RIGHT INTO BAISLY STREET, RIGHT INTO CONNOR STREET, LEFT INTO REYNOLD STREET, LEFT INTO NELSON MANDELA AVENUE, RIGHT INTO PORT SHEPSTONE TAXI RANK.</p> <p>OR</p> <p>ALONG MAIN ROAD, RIGHT INTO ANGLICAN CHURCH ROAD, LEFT INTO NELSON MANDELA AVENUE, RIGHT INTO PORT SHEPSTONE TAXI RANK.</p> <p>OR</p> <p>ALONG MARBURGH ROAD INTO INDUSTRIAL AREA, DROP AND PICK AND RETURN INTO PORT SHEPSTONE TAXI RANK ALONG THE SAME ROUTE.</p> <p>RETURN JOURNEY</p> <p>ALONG NELSON MANDELA AVENUE RIGHT INTO REYNOLD STREET, LEFT INTO ACKEN STREET LEFT INTO DURBAN OLD MAIN ROAD TO HIBBERDENE AND INTO ISIPOFU OLD MAIN ROAD TO UMZUMBE MAGESTERIAL DISTRICT COURT AT TURTON INTO MTWALUME TAXI RANK.</p> <p>OR</p> <p>LEFT INTO ISIPOFU ROAD TO MABHELENI SHAYA MOYA TAXI RANK, DROP AND PICK UP, AND RETURN TO MTWALUME TAXI RANK.</p> <p>OR</p> <p>FROM MTWALUME TAXI RANK ALONG KWAHLONGWA TRIBAL AUTHORITY ROAD, RIGHT INTO PORT SHEPSTONE OLD MAIN ROAD, RIGHT INTO BAISLY STREET, LEFT INTO CONNOR STREET ALONG RIGHT INTO REYNOLD STREET INTO PORT SHEPSTONE TAXI RANK AND RETURN ALONG SAME ROUTE INTO REVERSE.</p> |
| 12.3  | <p>22064C22063U00047688 - 1.7 FROM MTWALUME TAXI RANK TO UMZUMBE</p> <p>ALONG ISIPOFU ROAD P73 ALONG LEFT TURN INTO PEAKSTONE D895, ALONG LEFT TURN MSWILILI D946, ALONG RETURN FROM KWAHLONGWA STORE PICK AND DROP BACK TO MORRISONS CLINIC TAXI RANK D949 LEFT TURN INTO ETSHENI D950 PICK AND DROP ALONG KWAHLONGWA TRIBAL AUTHORITY TO HIBBERDENE.</p> <p>-OR-</p> <p>ALONG KWAHLONGWA TRIBAL AUTHORITY ROAD RIGHT TURN INTO PORT SHEPSTONE OLD MAIN ROAD RIGHT TURN INTO BAISLY STREET ALONG LEFT TURN INTO CONNOR STREET ALONG RIGHT TURN TO REYNOLD STREET ALONG LEFT TURN TO PORT SHEPSTONE TAXI RANK.</p> <p>RETURN JOURNEY</p> <p>USE THE SAME ROUTES AS ABOVE. ALL LOCAL ROUTES DROP AND PICK UPS.</p>  |
| 12.4  | <p>22064C22063V00047687 - MTWALUME TO HIBBERDENE</p> <p>ALONG MTWALUME TAXI RANK TO HIBBERDENE LEFT TURN INTO UMZINTO OLD MAIN ROAD, RIGHT TURN INTO MTWALUME STATION 79 RIGHT TURN INTO N2 FREEWAY ALONG LEFT TURN INTO HIBBERDENE SPAR TAXI RANK.</p>  |
| 12.5  | <p>22064C22066V10049101 - MTWALUME TO UMZINTO</p> <p>FROM MTWALUME TAXI RANK ALONG ISIPOFU OLD MAIN ROAD TO UMZINTO, RIGHT INTO MTWALUME STATION, NO 79, LEFT INTO N2 FREEWAY, LEFT INTO IFABA BEACH, NO R84 (DROP AND PICK UP) AND RETURN TO N2 FREEWAY, ALONG N2, LEFT INTO PARK RYNIE AND PROCEED TO UMZINTO ALONG R104 WEST, RIGHT INTO UMZINTO AND PROCEED TO UMZINTO TAXI RANK.</p> <p>OR</p> <p>FROM MTWALUME TAXI RANK LEFT INTO AND ALONG UMZINTO OLD MAIN ROAD, LEFT INTO ESPERANZA MAIN ROAD TO UMZINTO, RIGHT INTO UMZINTO MAIN ROAD AND PROCEED RIGHT INTO UMZINTO TAXI RANK.</p> <p>OR</p> <p>RIGHT INTO PARK RYNIE OLD MAIN ROAD AND PROCEED TO SCOTTBURGH HOSPITAL, RIGHT TURN INTO SCOTTBURGH TAXI RANK, DROP OFF, AND PROCEED ALONG THE SAME ROUTE TO UMZINTO.</p> <p>RETURN JOURNEY:</p> <p>ALONG MAIN ROAD, R104 FROM UMZINTO, LEFT INTO PARK RYNIE ROAD RIGHT INTO N2 FREEWAY, LEFT INTO IFABA BEACH, R84 DROP AND RETURN INTO N2 FREEWAY, LEFT INTO UMZUMBE RIGHT TURN ALONG MTWALUME WEST SIDE OF MTWALUME R79 LEFT INTO PORT SHESPTONE OLD MAIN ROAD ALONG ISIPOFU ROAD, RIGHT INTO MTWALUME TAXI RANK.</p> <p>OR</p> <p>FROM UMZINTO TAXI RANK ALONG MAIN ROAD RIGHT TURN INTO HIBBERDENE OLD MAIN RIGHT INTO MTWALUME TAXI RANK.</p>   |



## transport

Department:  
Transport  
Province of KwaZulu-Natal

## GAZETTE

LGKZNG44-2023-FEB

REGION: ALL

|      |  |
|------|--|
| 12.6 | <p>2206LS22066V10047685 - MTWALUME TO UMZINTO</p> <p>FROM MTWALUME ALONG OLD MAIN ROAD UMZINTO RIGHT TURN INTO MTWALUME STATION NO.79 LEFT TURN INTO N2 FREEWAY LEFT TURN INTO IFABA BEACH NO.84 DROP AND PICK UP BACK TO N2 FREEWAY ALONG LEFT TURN INTO PARK RYNIE UMZINTO 104 ALONG WEST OF PARK RYNIE TO UMZINTO, RIGHT TURN INTO UMZINTO ALONG LEFT TURN INTO UMZINTO TAXI RANK.</p> <p>-OR-</p> <p>FROM MTWALUME TAXI RANK LEFT TURN INTO UMZINTO OLD MAIN ROAD ALONG LEFT TURN INTO ESPERANZA MAIN ROAD TO UMZINTO ALONG RIGHT INTO UMZINTO MAIN ROAD ALONG RIGHT TURN INTO UMZINTO TAXI RANK OR RIGHT TURN INTO PARK RYNIE OLD MAIN ROAD ALONG SCOTTBURGH HOSPITAL RIGHT TURN INTO SCOTTBURGH HOSPITAL RIGHT TURN INTO SCOTTBURGH TAXI RANK DROP OFF OR ALONG PENNINGTON DROP OFF RENISHAW STATION BACK TO UMZINTO TAXI RANK.</p> <p>RETURN JOURNEY</p> <p>ALONG MAIN ROAD UMZINTO LEFT TURN INTO PARK RYNIE ROAD RIGHT TURN INTO N2 FREEWAY ALONG LEFT TURN INTO IFABA BEACH 84 DROP BACK INTO N2 FREEWAY LEFT TURN INTO UMZUMBE RIGHT TURN ALONG MTWALUME 79 LEFT TURN INTO PORT SHEPSTONE OLD MAIN ROAD ALONG RIGHT TURN INTO MTWALUME TAXI RANK.</p> <p>-OR-</p> <p>RETURN FROM UMZINTO TAXI RANK ALONG MAIN ROAD RIGHT TURN INTO HIBBERDENE OLD MAIN ROAD ALONG RIGHT TURNS MTWALUME TAXI RANK.</p> |
| 12.7 | <p>2206LS22067A10047684 - MTWALUME TO PORT SHEPSTONE</p> <p>1.2 FROM MTWALUME TAXI RANK, ALONG OLD MAIN ROAD PORT SHEPSTONE AND HIBBERDENE TURN LEFT INTO HIBBERDENE SPAR TAXI RANK DROP AND PICK UP THEN TURN LEFT INTO PORT SHEPSTONE OLD MAIN ROAD ALONG RIGHT TURN INTO BAISLY STREET RIGHT TURN INTO CONNOR STREET ALONG LEFT TURN INTO REYNOLD STREET ALONG LEFT TURN INTO NELSON MANDELA AVENUE ALONG RIGHT TURN INTO PORT SHEPSTONE TAXI RANK.</p> <p>-OR-</p> <p>ALONG OLD MAIN ROAD, RIGHT TURN INTO ANGLICAN CHURCH ROAD ALONG LEFT TURN INTO NELSON MANDELA AVENUE ALONG RIGHT TURN INTO PORT SHEPSTONE TAXI RANK OR ALONG MARBURGH ROAD INTO FACTORIES DROP AND PICK BACK INTO PORT SHEPSTONE TAXI RANK.</p>  |



## transport

Department:  
Transport  
Province of KwaZulu-Natal

## GAZETTE

LGKZNG44-2023-FEB

REGION: ALL

|  |   |
|--|---|
| 1) <b>Application Number:</b> APP0148855   | 2) <b>Gazette Number:</b> LGKZNG44-2023-FEB   |
| 3) <b>Applicant:</b> NW BUTHELEZI<br><b>ID NO.</b> 5406100748080<br><b>Association:</b> KLIPRIVER TAXI ASSOCIATION | 4) <b>Applicant Address:</b><br>PO BOX 1325<br>LADYSMITH<br>3370  |
| 5) <b>Existing Licence Holder:</b> NOT APPLICABLE<br><b>ID NO.</b> NOT APPLICABLE                                  | 6) <b>Existing Licence Holder Address:</b><br>NOT APPLICABLE  |
| 7) <b>Type of application:</b> NEW OPERATING LICENCE   | 8) <b>Operating Licence Number:</b> NOTAVAILABLE  |
| 9) <b>Vehicle Type:</b> MINIBUS  | 10) 1 X 15 (SEATED) + 0 (STANDING)  |
| 11) <b>Region:</b> UTHUKELA  |   |
| 12.1   | <p>2202DG2100BF00051104 - DRIEFONTEIN TO LADYSMITH</p> <p>FROM APPROVED TAXI RANK IN MATHONDWANE TAXI RANK TO STATION POINT IN NGOGO THROUGH DRIEFONTEIN ROAD D837, FROM NGOGO ALONG DRIEFONTEIN ROAD, D837, TURN OFF RANJIESVLAKTE, LOAD AND OFF LOAD, ALONG DRIEFONTEIN ROAD D837 GUDLINTABN TURN OFF LOAD AND OFFLOAD ALONG DRIEFONTEIN ROAD, TURN LEFT INTO WATERSHED AND BALDASKRAAL, LOAD AND OFF LOAD AND BACK TO DRIEFONTEIN ROAD D837, ALONG DRIEFONTEIN ROAD D837, INTO DOORNHOEK, TURN OFF LOAD AND OFF LOAD ALONG DRIEFONTEIN ROAD D837 MTATANI, TURN OFF, LOAD AND OFF LOAD, ALONG DRIEFONTEIN ROAD, D837 NTSHALINSTHALI, TURN OFF, LOAD AND OFF LOAD, ALONG DRIEFONTEIN ROAD, D837, TURN INTO NEWCASTLE ROAD N11, TURN LEFT INTO THOMPSON ROAD, ALONG THOMPSON ROAD INTO ILLING ROAD, OFF LOAD AND TURN RIGHT INTO ALFRED STREET, TURN LEFT INTO CRAWSHAW ROAD INTO LYELL STREET AND TURN LEFT INTO LYELL STREET TAXI RANK. ALTERNATIVELY FROM ALFRED STREET TURN LEFT INTO MURCHISON STREET, TURN LEFT INTO KING STREET, TURN LEFT INTO LYELL STREET, TURN RIGHT INTO LYELL STREET TAXI RANK, AND BACK TO ILLING ROAD</p> <p>FROM ILLING ROAD TAXI RANK TURN LEFT INTO ILLING ROAD, TURN RIGHT INTO ALFRED STREET ALONG ALFRED STREET TURN RIGHT INTO NEWCASTLE ROAD, ALTERNATIVELY FROM ILLING ROAD TAXI RANK TURN RIGHT INTO ILLING ROAD INTO THOMPSON ROAD, TURN RIGHT INTO NEWCASTLE ROAD N11, TURN LEFT INTO DRIEFONTEIN D837 ROAD ALONG DRIEFONTEIN ROAD INTO NTSHALINTSHALI TURN OFF AND LOAD AND OFFLOAD INTO MTATANI TURN OFF LOAD AND OFFLOAD, ALONG DRIEFONTEIN ROAD D837 TO DOORNHOEK TURN OFF LOAD AND OFFLOAD, ALONG DRIEFONTEIN ROAD TURN RIGHT INTO WATERSHED AND BALDASKRAAL LOAD AND OFFLOAD BACK TO DRIEFONTEIN ROAD, TURN RIGHT INTO DRIEFONTEIN ROAD AND TURN OFF TO GUDLINTABA LOAD AND OFFLOAD, DRIEFORNTAIN ROAD, RANJIESVLAKTE TURN OFF LOAD AND OFFLOAD INTO NGOGO BACK TO MATHONDWANE TAXI RANK AS PER FORWARD ROUTE.</p> |



## transport

Department:  
Transport  
Province of KwaZulu-Natal

## GAZETTE

LGKZNG44-2023-FEB

REGION: ALL

|  |  |
|--|--|
| 1) <b>Application Number:</b> APP0148858   | 2) <b>Gazette Number:</b> LGKZNG44-2023-FEB  |
| 3) <b>Applicant:</b> CV SHABALALA<br><b>ID NO.</b> 5304045296085<br><b>Association:</b> KLIPRIVER TAXI ASSOCIATION | 4) <b>Applicant Address:</b><br>P.O BOX 1986<br>EZAKHENI<br>3381   |
| 5) <b>Existing Licence Holder:</b> NOT APPLICABLE<br><b>ID NO.</b> NOT APPLICABLE                                  | 6) <b>Existing Licence Holder Address:</b><br>NOT APPLICABLE   |
| 7) <b>Type of application:</b> NEW OPERATING LICENCE   | 8) <b>Operating Licence Number:</b> NOTAVAILABLE   |
| 9) <b>Vehicle Type:</b> MINIBUS  | 10) 1 X 15 (SEATED) + 0 (STANDING)   |
| 11) <b>Region:</b> UTHUKELA  |  |
| 12.1   | <p>2202DH2202DH00053442 - EZAKHENI TO LADYSMITH/LYELL STREET TAXI RANK ROUTE ONE</p> <p>A INBOUND: FROM EZAKHENI TAXI RANK AT SHAKA STREET, ALONG SHAKA STREET TURN INTO P325 LOAD AND OFFLOAD, ALONG P325 TURN LEFT INTO HELPMKAAR ROAD LOAD AND OFFLOAD INTO DANSKRAAL LOAD AND OFFLOAD, ALONG HELPMKAAR ROAD TURN LEFT INTO NEWCASTLE ROAD, TURN LEFT INTO THOMPSON ROAD INTO ILLING ROAD LOAD AND OFFLOAD ALONG ILLING ROAD TURN RIGHT INTO ALFRED STREET TURN LEFT INTO CRAWSHAW ROAD INTO LYELL STREET, TURN RIGHT INTO LYELL STREET TAXI RANK. OR PROCEED ALONG ALFRED STREET, TURN LEFT INTO MURCHISON STREET OFFLOAD ALONG MURCHISON TURN LEFT INTO KING STREET TURN LEFT INTO LYELL STREET AND TURN RIGHT INTO LYELL STREET TAXI RANK.</p> <p>B. OUTBOUND: FROM LYELL STREET TAXI RANK TURN LEFT INTO QUEEN STREET, TURN RIGHT INTO LYELL STREET ALONG LYELL STREET INTO CRASHSHAW ROAD ALONG CRAWSHAW ROAD INTO NEWCASTLE ROAD ALONG NEWCASTLE ROAD TURN RIGHT INTO HELPMKAAR ROAD ALONG HELPMKAAR ROAD TURN RIGHT INTO P323 ROAD ALONG P325 ROAD TURN RIGHT INTO SHAKA STREET IN EZAKHENI TAXI RANK</p> <p>ROUTE TWO</p> <p>A. INBOUND : FROM EZAKHENI D SECTION BUS TERMINUS STIMELA ROAD ALONG STIMELA ROAD TURN LEFT INTO P333 TURN LEFT INTO EZAKHENI INDUSTRIAL AREA(PIETERS).</p> <p>B. OUTBOUND: USE THE SAME ROUTE AS PER FORWARD ROUTE.</p> |





## transport

Department:  
Transport  
Province of KwaZulu-Natal

## GAZETTE

LGKZNG44-2023-FEB

REGION: ALL

|  |  |
|--|--|
| 1) <b>Application Number:</b> APP0148863   | 2) <b>Gazette Number:</b> LGKZNG44-2023-FEB  |
| 3) <b>Applicant:</b> SN BUTHELEZI<br><b>ID NO.</b> 8309026196086<br><b>Association:</b> KLIPRIVER TAXI ASSOCIATION | 4) <b>Applicant Address:</b><br>P.O BOX 2813<br>LADYSMITH<br>3370  |
| 5) <b>Existing Licence Holder:</b> NOT APPLICABLE<br><b>ID NO.</b> NOT APPLICABLE                                  | 6) <b>Existing Licence Holder Address:</b><br>NOT APPLICABLE   |
| 7) <b>Type of application:</b> NEW OPERATING LICENCE   | 8) <b>Operating Licence Number:</b> NOTAVAILABLE   |
| 9) <b>Vehicle Type:</b> MINIBUS  | 10) 1 X 15 (SEATED) + 0 (STANDING)   |
| 11) <b>Region:</b> UTHUKELA  |  |
| 12.1   | <p>2202DH2202DH00052785 - ST.CHADS TO LADYSMITH/LYELL STREET TAXI RANK</p> <p>INBOUND:<br/>FROM ST CHADS BUS TERMINUS,ALONG ST.CHADS ROAD TURN LEFT INTO HELPMKAAR ROAD TO DANSKRAAL LOAD AND OFFLOAD ALONG HELPMKAAR ROAD TURN LEFT INTO NEWCASTLE ROAD ALONG NEWCASTLE ROAD TURN LEFT INTO THOMPSON ROAD,ALONG THOMPSON ROAD INTO ILLING ROAD LOAD AND OFFLOAD,ALONG ILLING ROAD TURN RIGHT INTO ALFRED STREET ALONG ALFRED STREET TURN LEFT INTO CRAWSHAW ROAD INTO LYELL STREET ALONG LYELL STREET TURN LEFT INTO LYELL STREET TAXI RANK.</p> <p>OUTBOUND:<br/>FROM LYELL STREET TAXI RANK,TURN LEFT INTO QUEEN STREET ALONG QUEEN STREET TURN RIGHT INTO LYELL STREET,ALONG LYELL STREET INTO CRAWSHAW ROAD INTO NEWCASTLE ROAD,ALONG NEWCASTLE ROAD TURN RIGHT INTO HELPMKAAR ROAD ALONG HELPMKAAR ROAD TURN RIGHT INTO ST.CHADS ROAD OFFLOAD AND LOAD INTO ST.CHADS BUS TERMINUS.</p> |



## transport

Department:  
Transport  
Province of KwaZulu-Natal

## GAZETTE

LGKZNG44-2023-FEB

REGION: ALL

|  |  |
|--|--|
| 1) <b>Application Number:</b> APP0148865   | 2) <b>Gazette Number:</b> LGKZNG44-2023-FEB  |
| 3) <b>Applicant:</b> NW ZWANE<br><b>ID NO.</b> 9909245244085<br><b>Association:</b> KLIPRIVER TAXI ASSOCIATION | 4) <b>Applicant Address:</b><br>P.O BOX 4828<br>EZAKHENI<br>3381   |
| 5) <b>Existing Licence Holder:</b> NOT APPLICABLE<br><b>ID NO.</b> NOT APPLICABLE                              | 6) <b>Existing Licence Holder Address:</b><br>NOT APPLICABLE   |
| 7) <b>Type of application:</b> NEW OPERATING LICENCE   | 8) <b>Operating Licence Number:</b> NOTAVAILABLE   |
| 9) <b>Vehicle Type:</b> MINIBUS  | 10) 1 X 15 (SEATED) + 0 (STANDING)   |
| 11) <b>Region:</b> UTHUKELA  |  |
| 12.1   | <p>2202DH2100BF00051129 - UMBULWANE TO LADYSMITH / LYELL STREET TAXI RANK</p> <p>INBOUND<br/>FROM TSAKANE TAXI RANK COMMUNITY HALL, TURN RIGHT INTO TSAKANE ROAD TURN RIGHT INTO MADIBA ROAD INTO CEMETRY ROAD, TURN LEFT INTO ILLING ROAD, OFFLOAD AND LOAD AND TURN INTO ALFRED STREET, TURN LEFT INTO CRAWSHAW ROAD AND TURN INTO LYLL STREET TAXI RANK.</p> <p>ALTERNATIVELY, FROM ALFRED STREET TURN LEFT INTO MURCHISON STREET, TURN LEFT INTO KING STREET TURN INTO LYELL STREET TAXI RANK.</p> <p>OUTBOUND<br/>FROM TSAKANE TAXI RANK COMMUNITY HALL, TURN LEFT INTO TSAKANE ROAD, TURN LEFT INTO PIETERS, TURN LEFT INTO WESTERN GATE INDUSTRIAL AREA IN PIETERS, TURN LEFT INTO BLUE STREET, TURN RIGHT INTO PIETERS TAXI RANK.</p> <p>ALTERNATIVELY, FROM PIETERS ROAD TURN LEFT INTO P333 ROAD, TURN RIGHT INTO PIETERS INDUSTRIAL AREAS IN PIETERS, TURN LEFT INTO BLUE STREET, TURN LEFT INTO PIETERS TAXI RANK.</p> |



## transport

Department:  
Transport  
Province of KwaZulu-Natal

## GAZETTE

LGKZNG44-2023-FEB

REGION: ALL

|   |   |
|---|---|
| 1) <b>Application Number:</b> APP0148866  | 2) <b>Gazette Number:</b> LGKZNG44-2023-FEB   |
| 3) <b>Applicant:</b> BE MAZIBUKO<br><b>ID NO.</b> 7908225349080<br><b>Association:</b> KLIPRIVER TAXI ASSOCIATION | 4) <b>Applicant Address:</b><br>P.O BOX 3420<br>LADYSMITH<br>3370   |
| 5) <b>Existing Licence Holder:</b> NOT APPLICABLE<br><b>ID NO.</b> NOT APPLICABLE                                 | 6) <b>Existing Licence Holder Address:</b><br>NOT APPLICABLE  |
| 7) <b>Type of application:</b> NEW OPERATING LICENCE  | 8) <b>Operating Licence Number:</b> NOTAVAILABLE  |
| 9) <b>Vehicle Type:</b> MINIBUS   | 10) 1 X 15 (SEATED) + 0 (STANDING)  |
| 11) <b>Region:</b> UTHUKELA   |   |
| 12.1  | <p>2202DH2100BF00051106 - EZAKHENI TO LADYSMITH/EMNAMBITHI</p> <p>INBOUND.<br/>FROM APPROVED TAXI RANK AT SECTION E SUPERMARKET, CHIEF LUTHULI STREET TURN RIGHT INTO MOSES MABIDA STREET, TURN LEFT INTO P333 ROAD, TURN RIGHT INTO PIETERS ROAD, TURN LEFT TO HELPMKAAR ROAD, DANSKRAAL LOAD AND OFFLOAD, PROCEED TO HELPMKAAR ROAD, TURN LEFT INTO NEWCASTLE ROAD AND TURN LEFT INTO THOMPSON ROAD, ILLING ROAD LOAD AND OFF LOAD, TURN RIGHT INTO ALFRED STREET, TURN LEFT INTO CRAWSHAW ROAD INTO LYELL STREET TURN LEFT INTO LYELL STREET, ALTERNATIVELY, PROCEED ALONG ALFRED STREET TURN LEFT INTO MURCHISON STREET OFF LOAD ALONG MURCHISON AND TURN LEFT INTO KING STEED AND LEFT INTO LYELL STREET AND TURN RIGHT INTO LYELL STREET TAXI RANK.</p> <p>OUTBOUND.<br/>FROM ILLING ROAD TAXI RANK, TURN RIGHT INTO ALFRED STREET, TURN RIGHT INTO NEWCASTLE ROAD N11, TURN LEFT INTO DRIEFONTEIN ROAD, TURN LEFT INTO D287 ROAD ALONG D287 OFFLOAD AND LOAD, TURN LEFT OR RIGHT INTO ESIDAKENI BURFORD TAXI RANK.</p> <p>NB: LOAD AND OFFLOAD AT APPROVED AREAS ONLY.</p> |
| 12.2  | <p>2202DH2100BF00051107 - EZAKHENI E SECTION TO PIETERS INDUSTRIAL AREA.</p> <p>INBOUND.<br/>FROM SECTION E SUPERMARKET, CHIEF LUTHULI STREET TURN LEFT INTO MOSES MABIDA STREET ALONG MOSES MABIDA STREET, ALONG MOSES MADIBA, TURN RIGHT INTO RHOLIHLANHLA ROAD, ALONG RHOLIHLANHLA INTO PIETERS INDUSTRIAL AREA.</p> <p>OR</p> <p>FROM SECTION E SUPERMARKET, CHIEF ALBERT LUTHULI STREET, TURN RIGHT INTO MOSES MADIBA STREET, ALONG MOSES MADIBA STREET, TURN LEFT INTO P333 ROAD, ALONG P333 ROAD, INTO PIETERS INDUSTRIAL AREA.</p>  |



## transport

Department:  
Transport  
Province of KwaZulu-Natal

## GAZETTE

LGKZNG44-2023-FEB

REGION: ALL

|   |   |
|---|---|
| 1) <b>Application Number:</b> APP0148960  | 2) <b>Gazette Number:</b> LGKZNG44-2023-FEB   |
| 3) <b>Applicant:</b> MH KHUMALO<br><b>ID NO.</b> 8608040413082<br><b>Association:</b> DOLPHIN COAST TAXI OWNERS ASSOCIATION | 4) <b>Applicant Address:</b><br>P O BOX 4161<br>STANGER<br>4450   |
| 5) <b>Existing Licence Holder:</b> NOT APPLICABLE<br><b>ID NO.</b> NOT APPLICABLE   | 6) <b>Existing Licence Holder Address:</b><br>NOT APPLICABLE  |
| 7) <b>Type of application:</b> NEW OPERATING LICENCE  | 8) <b>Operating Licence Number:</b> NOTAVAILABLE  |
| 9) <b>Vehicle Type:</b> MINIBUS   | 10) 1 X 15 (SEATED) + 0 (STANDING)  |
| 11) <b>Region:</b> ILEMBE   |   |
| 12.1  | 2100JU2206LS10047557 - SHAKASKRAAL - TONGAAT<br>BALLITO VIA SHAKASKRAAL TO TONGAAT<br>FROM BALLITO BUSINESS PARK TAXI RANK (PICK UP PASSENGERS) JOIN R102 SHAKASKRAAL (PICKING UP AND DROPPING OFF)<br>UMHLALI, SHAKAHEAD, COMPENSATION AND FRASERS AND DROPPING OFF IN TOWN CENTRE AT TONGAAT TAXI RANK AND RETURN ALONG SAME<br>ROUTE TO FRASERS, SHAKASHEAD, COMPENSATION, UMHLALI, SHAKASKRAAL AND FINALLY TO BALLITO BUSINESS PARK TAXI RANK.                  |
| 12.2  | 2206LS22027Q10047560 - BALLITO TO STANGER<br>FROM BALLITO BUSINESS PARK TAXI RANK (PICK & DROP), ZIMBALI ENTRANCE, BALLITO DRIVE, COMPENSATION BEACH ROAD, DOLPHIN CRESCENT,<br>OCEAN DRIVE, SHEFFIELD DRIVE, MR474, N2 TO SHAKA'S HEAD, R102, UMHLALI VILLAGE, R102 TO SHAKA KRAAL, NKOBOGO<br>TOWNSHIP, GLENDALE, R102 TO ETETE TOWNSHIP, SHAVIN'S TRAINING STORE, R102 TO STANGER TOWN CENTRE AND RETURN ALONG SAME ROUTE<br>TO BALLITO BUSINESS PARK TAXI RANK. |
| 12.3  | 2206LS2206LS00047558 - BALLITO TO TONGAAT<br>FROM BALLITO BUSINESS PARK, NORTH ALONG N2, MR474, SHEFFIELD DRIVE, OCEAN DRIVE, DOLPHIN CRESCENT, COMPENSATION BEACH ROAD,<br>BALLITO DRIVE, M4 SOUTH, ZIMBALI (PICK AND DROP) AND FINALLY ALONG WATSON HIGHWAY TO TONGAAT TOWN CENTRE FOR DROP OFF AND<br>RETURN ALONG THE SAME ROUTE.   |
| 12.4  | 2206LS2206LS00047561 - BALLITO TO DURBAN<br>FROM BALLITO BUSINESS PARK TAXI RANK, PICK UP, ALONG M4 SOUTH, ZIMBALI (PICK UP) TO DURBAN CITY CENTRE PICK UP AND RETURN ALONG<br>SAME ROUTE TO BALLITO BUSINESS PARK.   |
| 12.5  | 2206LS2206LS00047563 - BALLITO TO EMPANGENI<br>FROM BALLITO BUSINESS PARK TAXI RANK, M4 NORTH, DIRECT TO TAWA ROAD, R34, TO "A" TAXI RANK DROPPING OFF ONLY AND RETURN EMPTY TO<br>BALLITO BUSINESS PARK.   |
| 12.6  | 2206LS2206LS00047564 - BALLITO TO DRIEFONTEIN<br>FROM BALLITO BUSINESS PARK TAXI RANK, PICK UP, SHAKASKRAAL TAXI RANK TO DRIEFONTEIN (DROP OFF AND PICK UP) AND RETURN ALONG<br>SAME ROUTE TO BALLITO BUSINESS PARK TAXI RANK.  |
| 12.7  | 2206LS2206LS00047565 - BALLITO TO GLENDALE<br>FROM BALLITO BUSINESS PARK, PICKING UP AND DROPPING OFF ALONG N2, SHAKASHEAD, UMHLALI, BHIDAKHONA PRIMARY, GLENDALE SAPS AND<br>RETURN ALONG SAME ROUTE TO BALLITO BUSINESS PARK PICKING UP & DROPPING OFF ALONG THE ROAD.  |



## transport

Department:  
Transport  
Province of KwaZulu-Natal

## GAZETTE

LGKZNG44-2023-FEB

REGION: ALL

|  |   |
|--|---|
| 1) <b>Application Number:</b> APP0148962   | 2) <b>Gazette Number:</b> LGKZNG44-2023-FEB   |
| 3) <b>Applicant:</b> NC SHANGE<br><b>ID NO.</b> 6701235294086<br><b>Association:</b> DALTON TAXI ASSOCIATION (DBN) | 4) <b>Applicant Address:</b><br>WARD 14 KWANXAMALALA<br>PP<br>NKWANYANA<br>4000   |
| 5) <b>Existing Licence Holder:</b> MB MTHIMKHULU<br><b>ID NO.</b> 6002285696084                                    | 6) <b>Existing Licence Holder Address:</b><br>P129 KWAMASHU<br>PO KWAMASHU<br>DURBAN<br>KWAZULU NATAL<br>4360   |
| 7) <b>Type of application:</b> DECEASED TRANSFER   | 8) <b>Operating Licence Number:</b> LGKZN1303001404   |
| 9) <b>Vehicle Type:</b> MINIBUS  | 10) 1 X 15 (SEATED) + 0 (STANDING)  |
| 11) <b>Region:</b> DURBAN CENTRAL  |   |
| 12.1   | 2206LS22071T10054023 - DURBAN TO ESHOWE<br>FROM RANK NUMBER 100 ON SYDNEY ROAD, TURN RIGHT CANBERRA ROAD, RIGHT INTO GALE STREET, TURN LEFT INTO BEREA ROAD, INTO THE WESTERN FREEWAY (N3), INTO THE N2 AND PROCEED ALONG THE N2, PASS TONGAAT TOLLGATE, PASS MVOTI TOLLGATE AND ACROSS TUGELA RIVER, PASS DOKODWENI PLAZA, TURN LEFT AND JOIN ESHOWE MAIN ROAD, FROM ESHOWE STRAIGHT TO OSBORNE ROAD, TURN LEFT TO NTUMENI, INTO OSUNGULWENI, THAT IS WHERE WE START TO PICK UP AND DROP OFF PASSENGERS, GO THROUGH TO LINDELA, PASS MTHUNGWENI, PASS TULWANE TO JAMESON DRIFT AND RETURN. |
| 12.2   | 2206LS2207EP10054038 - DURBAN TO NKANDLA<br>FROM RANK NUMBER 100 ON SYDNEY ROAD, TURN RIGHT CANBERRA ROAD, TURN RIGHT INTO GALE STREET, TURN LEFT INTO BEREA ROAD, INTO THE N3, INTO THE N2 NORTH COAST AND ALONG THE N2, PASS TONGAAT TOLLGATE, PASS MVOTI TOLLGATE, KEEP LEFT TO TAKE KWADUKUZA OFF RAMP, FROM STANGER, PASS KRANSKOP, PASS GCOTHYOI, PASS VUKAPHANSI, PASS JAMESON DRIFT, PASS DOLWANE MFONGOSI, DIRECT AND RETURN.  |
| 12.3   | 2206LS2206LS00054039 - LINDELA TO JAMESONS DRIFT<br>FROM LINDELA TAXI RANK RIGHT TO TUGELA ROAD PASS INSUZE PASS NTULWANE RIVER PASS MANYANE RIVER STRAIGHT TO JAMESON DRIFT PICK AND DROP BACK TO LINDELA DOING THE SAME.<br>NDLA AND RETURN.  |
| 12.4   | 2206LS2206LS00054040 - LINDELA TO KRANSKOP<br>FROM RANK IN LINDELA ROAD RANK STRAIGHT TO NDDONDO NDWANE PASS TUGELA RIVER, PASS NTUNJAMBILI STRAIGHT TO KRANSKOP PICK AND DROP AND RETURN TO LINDELA  |
| 12.5   | 2206LS2206LS00054041 - LINDELA TO NKANDLA<br>FROM TAXI RANK PASS UMVUZANE RIVER PASS NKANDLA FOREST PICK AND DROP PASSENGERS STRAIGHT TO INKANDAL DIRECT AND RETURN DOING THE SAME  |
| 12.6   | 2206LS2206LS00054042 - LINDELA TO ESHOWE & NKOSINI<br>FROM LINDELA RANK LEFT TOP NKOSINI BACK TO LINDELA TURN RIGHT TO SUNGULWENI NTUMEIN PICK AND DROP ALL THE WAY TO ESHOWE DIRECT AND RETURN DOING THE SAME  |



## transport

Department:  
Transport  
Province of KwaZulu-Natal

## GAZETTE

LGKZNG44-2023-FEB

REGION: ALL

|  |   |
|--|---|
| 1) <b>Application Number:</b> APP0148963   | 2) <b>Gazette Number:</b> LGKZNG44-2023-FEB   |
| 3) <b>Applicant:</b> AN THUSI<br><b>ID NO.</b> 5101115696081<br><b>Association:</b> KLIPRIVER TAXI ASSOCIATION | 4) <b>Applicant Address:</b><br>P.O BOX 2372<br>LADYSMITH<br>3370   |
| 5) <b>Existing Licence Holder:</b> NOT APPLICABLE<br><b>ID NO.</b> NOT APPLICABLE                              | 6) <b>Existing Licence Holder Address:</b><br>NOT APPLICABLE  |
| 7) <b>Type of application:</b> NEW OPERATING LICENCE   | 8) <b>Operating Licence Number:</b> NOTAVAILABLE  |
| 9) <b>Vehicle Type:</b> MINIBUS  | 10) 1 X 15 (SEATED) + 0 (STANDING)  |
| 11) <b>Region:</b> UTHUKELA  |   |
| 12.1   | <p>2202DH2100BF00051106 - EZAKHENI TO LADYSMITH/EMNAMBITHI</p> <p>INBOUND.<br/>FROM APPROVED TAXI RANK AT SECTION E SUPERMARKET, CHIEF LUTHULI STREET TURN RIGHT INTO MOSES MABIDA STREET, TURN LEFT INTO P333 ROAD, TURN RIGHT INTO PIETERS ROAD, TURN LEFT TO HELPMKAAR ROAD, DANSKRAAL LOAD AND OFFLOAD, PROCEED TO HELPMKAAR ROAD, TURN LEFT INTO NEWCASTLE ROAD AND TURN LEFT INTO THOMPSON ROAD, ILLING ROAD LOAD AND OFF LOAD, TURN RIGHT INTO ALFRED STREET, TURN LEFT INTO CRAWSHAW ROAD INTO LYELL STREET TURN LEFT INTO LYELL STREET, ALTERNATIVELY, PROCEED ALONG ALFRED STREET TURN LEFT INTO MURCHISON STREET OFF LOAD ALONG MURCHISON AND TURN LEFT INTO KING STEED AND LEFT INTO LYELL STREET AND TURN RIGHT INTO LYELL STREET TAXI RANK.</p> <p>OUTBOUND.<br/>FROM ILLING ROAD TAXI RANK, TURN RIGHT INTO ALFRED STREET, TURN RIGHT INTO NEWCASTLE ROAD N11, TURN LEFT INTO DRIEFONTEIN ROAD, TURN LEFT INTO D287 ROAD ALONG D287 OFFLOAD AND LOAD, TURN LEFT OR RIGHT INTO ESIDAKENI BURFORD TAXI RANK.</p> <p>NB: LOAD AND OFFLOAD AT APPROVED AREAS ONLY.</p> |
| 12.2   | <p>2202DH2100BF00051107 - EZAKHENI E SECTION TO PIETERS INDUSTRIAL AREA.</p> <p>INBOUND.<br/>FROM SECTION E SUPERMARKET, CHIEF LUTHULI STREET TURN LEFT INTO MOSES MABIDA STREET ALONG MOSES MABIDA STREET, ALONG MOSES MADIBA, TURN RIGHT INTO RHOLIHLANHLA ROAD, ALONG RHOLIHLANHLA INTO PIETERS INDUSTRIAL AREA.</p> <p>OR</p> <p>FROM SECTION E SUPERMARKET, CHIEF ALBERT LUTHULI STREET, TURN RIGHT INTO MOSES MADIBA STREET, ALONG MOSES MADIBA STREET, TURN LEFT INTO P333 ROAD, ALONG P333 ROAD, INTO PIETERS INDUSTRIAL AREA.</p>  |



## transport

Department:  
Transport  
Province of KwaZulu-Natal

## GAZETTE

LGKZNG44-2023-FEB

REGION: ALL

|  |   |
|--|---|
| 1) <b>Application Number:</b> APP0148976   | 2) <b>Gazette Number:</b> LGKZNG44-2023-FEB   |
| 3) <b>Applicant:</b> TD NXUMALO<br><b>ID NO.</b> 5810100443081<br><b>Association:</b> KLIPRIVER TAXI ASSOCIATION | 4) <b>Applicant Address:</b><br>P.O BOX 125<br>COLENZO<br>3360  |
| 5) <b>Existing Licence Holder:</b> NOT APPLICABLE<br><b>ID NO.</b> NOT APPLICABLE                                | 6) <b>Existing Licence Holder Address:</b><br>NOT APPLICABLE  |
| 7) <b>Type of application:</b> NEW OPERATING LICENCE   | 8) <b>Operating Licence Number:</b> NOTAVAILABLE  |
| 9) <b>Vehicle Type:</b> MINIBUS  | 10) 1 X 15 (SEATED) + 0 (STANDING)  |
| 11) <b>Region:</b> UTHUKELA  |   |
| 12.1   | <p>2202DH2100BF00051106 - EZAKHENI TO LADYSMITH/EMNAMBITHI</p> <p>INBOUND.<br/>FROM APPROVED TAXI RANK AT SECTION E SUPERMARKET, CHIEF LUTHULI STREET TURN RIGHT INTO MOSES MABIDA STREET, TURN LEFT INTO P333 ROAD, TURN RIGHT INTO PIETERS ROAD, TURN LEFT TO HELPMENKAAR ROAD, DANSKRAAL LOAD AND OFFLOAD, PROCEED TO HELPMENKAAR ROAD, TURN LEFT INTO NEWCASTLE ROAD AND TURN LEFT INTO THOMPSON ROAD, ILLING ROAD LOAD AND OFF LOAD, TURN RIGHT INTO ALFRED STREET, TURN LEFT INTO CRAWSHAW ROAD INTO LYELL STREET TURN LEFT INTO LYELL STREET, ALTERNATIVELY, PROCEED ALONG ALFRED STREET TURN LEFT INTO MURCHISON STREET OFF LOAD ALONG MURCHISON AND TURN LEFT INTO KING STEED AND LEFT INTO LYELL STREET AND TURN RIGHT INTO LYELL STREET TAXI RANK.</p> <p>OUTBOUND.<br/>FROM ILLING ROAD TAXI RANK, TURN RIGHT INTO ALFRED STREET, TURN RIGHT INTO NEWCASTLE ROAD N11, TURN LEFT INTO DRIEFONTEIN ROAD, TURN LEFT INTO D287 ROAD ALONG D287 OFFLOAD AND LOAD, TURN LEFT OR RIGHT INTO ESIDAKENI BURFORD TAXI RANK.</p> <p>NB: LOAD AND OFFLOAD AT APPROVED AREAS ONLY.</p> |
| 12.2   | <p>2202DH2100BF00051107 - EZAKHENI E SECTION TO PIETERS INDUSTRIAL AREA.</p> <p>INBOUND.<br/>FROM SECTION E SUPERMARKET, CHIEF LUTHULI STREET TURN LEFT INTO MOSES MABIDA STREET ALONG MOSES MABIDA STREET, ALONG MOSES MADIBA, TURN RIGHT INTO RHOLIHLANHLA ROAD, ALONG RHOLIHLANHLA INTO PIETERS INDUSTRIAL AREA.</p> <p>OR</p> <p>FROM SECTION E SUPERMARKET, CHIEF ALBERT LUTHULI STREET, TURN RIGHT INTO MOSES MADIBA STREET, ALONG MOSES MADIBA STREET, TURN LEFT INTO P333 ROAD, ALONG P333 ROAD, INTO PIETERS INDUSTRIAL AREA.</p>  |



## transport

Department:  
Transport  
Province of KwaZulu-Natal

## GAZETTE

LGKZNG44-2023-FEB

REGION: ALL

|   |   |
|---|---|
| 1) <b>Application Number:</b> APP0148996  | 2) <b>Gazette Number:</b> LGKZNG44-2023-FEB   |
| 3) <b>Applicant:</b> MS PHAKATHI<br><b>ID NO.</b> 6504105618081<br><b>Association:</b> KLIPRIVER TAXI ASSOCIATION | 4) <b>Applicant Address:</b><br>P.O BOX 2088<br>LADYSMITH<br>3370   |
| 5) <b>Existing Licence Holder:</b> NOT APPLICABLE<br><b>ID NO.</b> NOT APPLICABLE                                 | 6) <b>Existing Licence Holder Address:</b><br>NOT APPLICABLE  |
| 7) <b>Type of application:</b> NEW OPERATING LICENCE  | 8) <b>Operating Licence Number:</b> NOTAVAILABLE  |
| 9) <b>Vehicle Type:</b> MINIBUS   | 10) 1 X 15 (SEATED) + 0 (STANDING)  |
| 11) <b>Region:</b> UTHUKELA   |   |
| 12.1  | <p>2202DH2100BF00051106 - EZAKHENI TO LADYSMITH/EMNAMBITHI</p> <p>INBOUND.<br/>FROM APPROVED TAXI RANK AT SECTION E SUPERMARKET, CHIEF LUTHULI STREET TURN RIGHT INTO MOSES MABIDA STREET, TURN LEFT INTO P333 ROAD, TURN RIGHT INTO PIETERS ROAD, TURN LEFT TO HELPMKAAR ROAD, DANSKRAAL LOAD AND OFFLOAD, PROCEED TO HELPMKAAR ROAD, TURN LEFT INTO NEWCASTLE ROAD AND TURN LEFT INTO THOMPSON ROAD, ILLING ROAD LOAD AND OFF LOAD, TURN RIGHT INTO ALFRED STREET, TURN LEFT INTO CRAWSHAW ROAD INTO LYELL STREET TURN LEFT INTO LYELL STREET, ALTERNATIVELY, PROCEED ALONG ALFRED STREET TURN LEFT INTO MURCHISON STREET OFF LOAD ALONG MURCHISON AND TURN LEFT INTO KING STEED AND LEFT INTO LYELL STREET AND TURN RIGHT INTO LYELL STREET TAXI RANK.</p> <p>OUTBOUND.<br/>FROM ILLING ROAD TAXI RANK, TURN RIGHT INTO ALFRED STREET, TURN RIGHT INTO NEWCASTLE ROAD N11, TURN LEFT INTO DRIEFONTEIN ROAD, TURN LEFT INTO D287 ROAD ALONG D287 OFFLOAD AND LOAD, TURN LEFT OR RIGHT INTO ESIDAKENI BURFORD TAXI RANK.</p> <p>NB: LOAD AND OFFLOAD AT APPROVED AREAS ONLY.</p> |
| 12.2  | <p>2202DH2100BF00051107 - EZAKHENI E SECTION TO PIETERS INDUSTRIAL AREA.</p> <p>INBOUND.<br/>FROM SECTION E SUPERMARKET, CHIEF LUTHULI STREET TURN LEFT INTO MOSES MABIDA STREET ALONG MOSES MABIDA STREET, ALONG MOSES MADIBA, TURN RIGHT INTO RHOLIHLANHLA ROAD, ALONG RHOLIHLANHLA INTO PIETERS INDUSTRIAL AREA.</p> <p>OR</p> <p>FROM SECTION E SUPERMARKET, CHIEF ALBERT LUTHULI STREET, TURN RIGHT INTO MOSES MADIBA STREET, ALONG MOSES MADIBA STREET, TURN LEFT INTO P333 ROAD, ALONG P333 ROAD, INTO PIETERS INDUSTRIAL AREA.</p>  |





## transport

Department:  
Transport  
Province of KwaZulu-Natal

## GAZETTE

LGKZNG44-2023-FEB

REGION: ALL

|  |  |
|--|--|
| 1) <b>Application Number:</b> APP0148998   | 2) <b>Gazette Number:</b> LGKZNG44-2023-FEB  |
| 3) <b>Applicant:</b> LG KHUMALO<br><b>ID NO.</b> 5507090705087<br><b>Association:</b> KLIPRIVER TAXI ASSOCIATION | 4) <b>Applicant Address:</b><br>P O BOX 48<br>EZAKHENI   |
| 5) <b>Existing Licence Holder:</b> NOT APPLICABLE<br><b>ID NO.</b> NOT APPLICABLE                                | 3381<br>6) <b>Existing Licence Holder Address:</b><br>NOT APPLICABLE   |
| 7) <b>Type of application:</b> NEW OPERATING LICENCE   | 8) <b>Operating Licence Number:</b> NOTAVAILABLE   |
| 9) <b>Vehicle Type:</b> MINIBUS  | 10) 1 X 15 (SEATED) + 0 (STANDING)   |
| 11) <b>Region:</b> UTHUKELA  |  |
| 12.1   | <p>2202DH2100BF00051127 - ROSBOOM TO LADYSMITH / LYLEE STREET TAXI RANK.</p> <p>INBOUND.</p> <p>A. FROM ROSBOOM TAXI RANK D367 INTO SKIETDRIEF ROAD OR PROCEED ALONG ROSBOOM ROAD AND TURN LEFT INTO R103 OFFLOAD AND LOAD OR ALONG SKIETDRIFT OFFLOAD AND LOAD, TURN INTO KLIPOORT, TURN INTO R103 AND TURN RIGHT INTO N11 AND TURN INTO LYLEE STREET TAXI RANK.</p> <p>INBOUND.</p> <p>B. FROM INSIMBINI TAXI RANK IN ROSBOOM GOODHOPE D367 TURN LEFT INTO R103 OFFLOAD AND LOAD AND TURN RIGHT INTO N11 INTO LYELL STREET TAXI RANK.</p> <p>OUTBOUND.</p> <p>C. FROM LYELL STREET TAXI RANK TURN LEFT INTO QUEEN STREET AND TURN LEFT INTO LYELL STREET INTO N11 AND TURN LEFT INTO R103 ROAD AND TURN RIGHT INTO SKIETDRIFT ROAD AND TURN INTO KIPOORT, OFFLOAD AND LOAD ALONG KLIPOORT AND TURN INTO D367 ROAD AND TURN RIGHT INTO ROSBOOM TAXI RANK. ALTERNATIVELY, FROM R103 ROAD TURN RIGHT INTO D367 OFFLOAD AND LOAD THEN PROCEED INTO INSIMBINI TAXI RANK, GOOD HOPE.</p> |



## transport

Department:  
Transport  
Province of KwaZulu-Natal

## GAZETTE

LGKZNG44-2023-FEB

REGION: ALL

|  |  |
|--|--|
| 1) <b>Application Number:</b> APP0149000   | 2) <b>Gazette Number:</b> LGKZNG44-2023-FEB  |
| 3) <b>Applicant:</b> JL MVELASE<br><b>ID NO.</b> 7503055347088<br><b>Association:</b> KLIPRIVER TAXI ASSOCIATION | 4) <b>Applicant Address:</b><br>PO BOX 21<br>COLENZO<br><br>3360   |
| 5) <b>Existing Licence Holder:</b> NOT APPLICABLE<br><b>ID NO.</b> NOT APPLICABLE                                | 6) <b>Existing Licence Holder Address:</b><br>NOT APPLICABLE   |
| 7) <b>Type of application:</b> NEW OPERATING LICENCE   | 8) <b>Operating Licence Number:</b> NOTAVAILABLE   |
| 9) <b>Vehicle Type:</b> MINIBUS  | 10) 1 X 15 (SEATED) + 0 (STANDING)   |
| 11) <b>Region:</b> UTHUKELA  |  |
| 12.1   | 2202DH2100BF00051106 - EZAKHENI TO LADYSMITH/EMNAMBITHI<br><br>INBOUND.<br>FROM APPROVED TAXI RANK AT SECTION E SUPERMARKET, CHIEF LUTHULI STREET TURN RIGHT INTO MOSES MABIDA STREET, TURN LEFT INTO P333 ROAD, TURN RIGHT INTO PIETERS ROAD, TURN LEFT TO HELPMENKAAR ROAD, DANSKRAAL LOAD AND OFFLOAD, PROCEED TO HELPMENKAAR ROAD, TURN LEFT INTO NEWCASTLE ROAD AND TURN LEFT INTO THOMPSON ROAD, ILLING ROAD LOAD AND OFF LOAD, TURN RIGHT INTO ALFRED STREET, TURN LEFT INTO CRAWSHAW ROAD INTO LYELL STREET TURN LEFT INTO LYELL STREET, ALTERNATIVELY, PROCEED ALONG ALFRED STREET TURN LEFT INTO MURCHISON STREET OFF LOAD ALONG MURCHISON AND TURN LEFT INTO KING STEED AND LEFT INTO LYELL STREET AND TURN RIGHT INTO LYELL STREET TAXI RANK.<br><br>OUTBOUND.<br>FROM ILLING ROAD TAXI RANK, TURN RIGHT INTO ALFRED STREET, TURN RIGHT INTO NEWCASTLE ROAD N11, TURN LEFT INTO DRIEFONTEIN ROAD, TURN LEFT INTO D287 ROAD ALONG D287 OFFLOAD AND LOAD, TURN LEFT OR RIGHT INTO ESIDAKENI BURFORD TAXI RANK.<br><br>NB: LOAD AND OFFLOAD AT APPROVED AREAS ONLY. |
| 12.2   | 2202DH2100BF00051107 - EZAKHENI E SECTION TO PIETERS INDUSTRIAL AREA.<br><br>INBOUND.<br>FROM SECTION E SUPERMARKET, CHIEF LUTHULI STREET TURN LEFT INTO MOSES MABIDA STREET ALONG MOSES MABIDA STREET, ALONG MOSES MADIBA, TURN RIGHT INTO RHOLIHLANHLA ROAD, ALONG RHOLIHLANHLA INTO PIETERS INDUSTRIAL AREA.<br><br>OR<br><br>FROM SECTION E SUPERMARKET, CHIEF ALBERT LUTHULI STREET, TURN RIGHT INTO MOSES MADIBA STREET, ALONG MOSES MADIBA STREET, TURN LEFT INTO P333 ROAD, ALONG P333 ROAD, INTO PIETERS INDUSTRIAL AREA.   |



## transport

Department:  
Transport  
Province of KwaZulu-Natal

## GAZETTE

LGKZNG44-2023-FEB

REGION: ALL

|       |   |     |   |
|-------|---|-----|---|
| 1)    | <b>Application Number:</b> APP0149021   | 2)  | <b>Gazette Number:</b> LGKZNG44-2023-FEB                    |
| 3)    | <b>Applicant:</b> M DHLAMINI<br><b>ID NO.</b> 8610305527085<br><b>Association:</b> POMEROY TAXI ASSOCIATION   | 4)  | <b>Applicant Address:</b><br>P.O BOX2011<br>POMEROY<br>3020 |
| 5)    | <b>Existing Licence Holder:</b> NOT APPLICABLE<br><b>ID NO.</b> NOT APPLICABLE  | 6)  | <b>Existing Licence Holder Address:</b><br>NOT APPLICABLE   |
| 7)    | <b>Type of application:</b> NEW OPERATING LICENCE   | 8)  | <b>Operating Licence Number:</b> NOTAVAILABLE               |
| 9)    | <b>Vehicle Type:</b> MINIBUS  | 10) | 1 X 15 (SEATED) + 0 (STANDING)                              |
| 11)   | <b>Region:</b> UMZINYATHI   |     |   |
| 12.1  | <p>2001BC11008Z10053076 - APPROVED ROUTES POMEROY TAXI ASSOCIATION POMEROY TO JOHANNESBURG:<br/>ALTERNATIVE 1 FROM: POMEROY TAXI RANK (SHEPSTONE STREET) TURN RIGHT INTO R33 POMEROY FOLLOW R33 TO HELPMKAAR, FOLLOW R33 TO WILSON STREET, DUNDEE, FROM WILSON ST TURN LEFT INTO VICTORIA STREET (R68), FROM VICTORIA STREET TURN RIGHT INTO KARL LANDMAN STREET (R68), FROM KARL LANDMAN STREET FOLLOW R68, FROM R68 TURN RIGHT INTO R621, FOLLOW R621 TO HATTINGSPRUIT, FROM HATTINGSPRUIT FOLLOW R621 TO DANNHAUSER, FROM DANNHAUSER FOLLOW R621 TO N11 TURN RIGHT ONTO N11 FOLLOW N11 TO NEWCASTLE, FROM NEWCASTLE TURN LEFT ONTO R34 (MEMEL), FOLLOW R34 TO MEMEL, FOLLOW R34 TO VREDE, FOLLOW R34 TO COMELIA (R103), FOLLOW R103 TO VILLERS, FROM VILLERS TURN RIGHT ONTO N3, FOLLOW N3 TO HEIDELBURG, FOLLOW N3 TO JOHANNESBURG, FROM N3 TURN LEFT ONTO M2, FROM M2 OFF- RAMP ONTO SIEMERT ROAD (M31), FROM SIEMERT ROAD (M31) FOLLOW INTO END STREET, FROM END STREET OFF RAMP ONTO ANDERSON STREET, FROM ANDERSON STREET TO NUGGET STREET, FROM NUGGET STREET TURN LEFT INTO COMMISSIONER STREET (R24), FROM COMMISSIONER STREET TURN RIGHT INTO RISSIK STREET (M9), FROM RISSIK STREET (M9) TURN RIGHT INTO DEVILLERS STREET, FROM DEVILLERS STREET TURN LEFT INTO WANDERERS, FROM WANDERERS TURN LEFT INTO NOORD STREET JOHANNESBURG RAILWAY STATION TAXI RANK.</p> <p>RETURN. POMEROY TO JOHANNESBURG.<br/>ALTERNATIVE 2 FROM POMEROY TAXI RANK (SHEPSTONE STREET) TURN RIGHT INTO R33 POMEROY, FOLLOW R33 TO HELPMKAAR, FOLLOW R33 TO WILSON STREET, DUNDEE, FROM WILSON STREET TURN LEFT INTO VICTORIA STREET (R68), FROM VICTORIA STREET TURN RIGHT INTO KARL LANDMAN STREET (R68), FROM KARL LANDMAN STREET FOLLOW R68, FROM R68 TURN RIGHT INTO R621 FOLLOW R621 TO HATTINGSPRUIT, FROM HATTINGSPRUIT FOLLOW R621 TO DANNHAUSER, FROM DANNHAUSER FOLLOW R621 TO N11, TURN RIGHT N11, FOLLOW N11 TO NEWCASTLE BYPASS, FROM NEWCASTLE BYPASS FOLLOW N11 TO VOLKSRUS (LAINGSNEK STREET), FROM LAINGSNEK STREET TURN LEFT INTO JOUBERT STREET, FROM JOUBERT STREET TURN RIGHT INTO DAN PIENAAR STREET (R543), FROM DAN PIENAAR STREET TURN RIGHT ONTO R23 FOLLOW R23 TO STANDERTON (BOTH STREET), FROM BOTH STREET TURN LEFT INTO LOMBAARD STREET, FROM LOMBAARD STREET TURN LEFT INTO KROG STREET, FROM KROG STREET EXIT STANDERTON ON R23 FOLLOW R23 PASS GREYLINGSTAD, FOLLOW R23 PASS BALFOUR, FOLLOW R23 TO HEIDELBURG, AT HEIDELBURG TURN RIGHT ONTO N3 JOHANNESBURG, FOLLOW N3 TO JOHANNESBURG, FROM N3 TURN LEFT ONTO M2, FROM M2 OFF RAMP ONTO SIEMERT ROAD (M31), FROM SIEMERT ROAD (M31) FOLLOW INTO END STREET</p> |     |   |
| 12.2  | <p>2001BC2001BC00053078 - POMEROY TO TUGELA FERRY.<br/>FROM POMEROY TAXI (SHEPSTONE STREET) TURN LEFT ONTO R33 FOLLOW R33 TO TUGELA FERRY TAXI RANK OFF- LOAD &amp; LOAD AND RETURN</p>   |     |   |
| 12.3  | <p>2001BC2207BP10053084 - POMEROY TO DUNDEE<br/>FROM POMEROY TAXI RANK (SHEPSTONE STREET) TURN LEFT ONTO R33 FOLLOW R33 TO HELPMKAAR, FOLLOW R33 TO WILSON STREET, DUNDEE, FROM WILSON STREET (R68) TURN RIGHT INTO VICTORIA STREET (R68), FROM VICTORIA STREET (R68) TURN LEFT INTO TAXI RANK OFF LOCAL AND LOAD AND RETURN.</p>   |     |   |
| 12.4  | <p>KZNNRBCB601NS115122 - FROM POMEROY TAXI RANK (SHEPSTONE STREET) TURN LEFT INTO R33, TURN RIGHT P363(EMZWENI) PASS EMSITHA OFF LOAD AND LOAD, ENTANYEZULU OFF LOAD AND LOAD, STRAIGHT TO MACHIJANE ROAD OFF LOAD AND LOAD, MKHAMU OFF LOAD AND LOAD, TURN RIGHT TO KWALIDIMBI OFF LOAD AND LOAD AND RETURN USING THE SAME ROUTE.</p>  |     |   |
| 12.5  | <p>KZNNRBCB601NS115153 - FROM POMEROY TAXI RANK TURN RIGHT INTO R33, FOLLOW R33 PASS BHOVINI TURN LEFT TO P32 OFF LOAD AND LOAD, PASS MOZANE OFF LOAD AND LOAD, KWAMAYITHANQAZE OFF LOAD AND LOAD, FOLLOW HELPMKAAR ROAD (P32) AND TURN LEFT P361 PASS DOUGLUS OFF LOAD AND LOAD, STRAIGHT TO ELENGE OFF LOAD AND LOAD AND RETURN BACK USING THE SAME ROUTE.</p>  |     |   |
| 12.6  | <p>KZNNRBCB601NS115184 - POMEROY TO EMTHALENI<br/>FROM POMEROY TAXI RANK TURN LEFT INTO R33, FOLLOW R33 AND TURN LEFT D2287, PASS GORDIN OFF LOAD AND LOAD, GO STRAIGHT WITH D2287 TO STARS OFF LOAD AND LOAD, PASS EMTHALENI OFF LOAD AND LOAD AND RETURN USING THE SAME ROUTE.</p>  |     |   |
| 12.7  | <p>KZNNRBCB601NS115215 - FROM POMEROY TAXI RANK TURN LEFT INTO R33, FOLLOW R33, TURN RIGHT INTO P281, FOLLOW P281 PASS ESTHUBINI PICK AND DROP, FOLLOW P281 PASS KWASHANGASE PICK AND DROP, FOLLOW P281 PASS GUNJANE OFF LOAD AND LOAD, FOLLOW P281 PASS KWAMNYOVU PICK AND DROP, PASS EZWENI, PASS KWANOGEJANE, KWAKHATHELA OFF LOAD AND LOAD UP TO EMANGWENI, ESDIBE PICK AND DROP AND RETURN USING THE SAME ROUTE.</p>   |     |   |
| 12.8  | <p>KZNNRBCB601NS115246 - POMEROY TO EMZENI<br/>FROM POMEROY TAXI RANK (SHEPSTONE STREET) TURN LEFT INTO R33, FOLLOW R33 THEN TURN RIGHT INTO P281 PASS ESTHUBINI OFFLOAD AND LOAD, FOLLOW P281 TO KWASHANGASE PICK AND DROP, FOLLOW P281 PASS KWAMNYOVU OFFLOAD AND LOAD, PASS EMZWENI PICK AND DROP AND RETURN USING THE SAME ROUTE.</p>   |     |   |
| 12.9  | <p>KZNNRBCB601NS115277 - FROM POMEROY TAXI RANK (SHEPSTONE STREET) TURN LEFT INTO R33 FOLLOW R33 TO ROAD FOUR PICK AND DROP, PASS GWAMANDA PICK AND DROP, PASS MAKHANKANE PICK AND DROP, PASS MQAWENI PICK AND DROP, PASS CHWAKA THEN TURN LEFT INTO D1273 FOLLOW D1273 PASS EMBONGOLWENI PICK AND DROP, PASS ESKHALENI PICK AND DROP PASS ESDAKENI PICK AND DROP, PASS KWATHISINI PICK AND DROP, PASS KWATHUSINI UP TO KWANOCOMBOSHE PICK AND DROP AND RETURN BACK USING THE SAME ROUTE.</p>   |     |   |
| 12.10 | <p>KZNNRBCB601NS115308 - FROM POMEROY TAXI RANK (SHEPSTONE STREET) TURN LEFT INTO R33 FOLLOW R33 UP TO ROAD FOUR PICK AND DROP GWAMANDA PICK AND DROP, PASS MAKHANKANE PICK AND DROP, PASS MQAWENI PICK AND DROP, PASS CHWAKA THEN TURN LEFT INTO D1273 FOLLOW D1273 PASS EMBONGOLWENI PICK AND DROP, PASS ESKHALENI THEN TURN RIGHT TO KWAGXOBANYAWO PICK AND DROP AND RETURN USING THE SAME ROUTE.</p>  |     |   |
| 12.11 | <p>KZPRERC2802371 - POMEROY TO EMAHLABA<br/>FROM POMEROY TAXI RANK (SHEPSTONE STREET) TURN LEFT INTO R33 FOLLOW R33 TO ROAD FOUR PICK AND DROP TURN LEFT INTO P365 GWAMANDA PICK AND DROP PASS MAKHANKANE THEN TURN LEFT P365 PASS NTILI PICK AND DROP PASS EHAWINI, EMNGENI, EMAZABELA, EMAHLABA PICK AND DROP AND RETURN BACK USING THE SAME ROUTE.</p>   |     |   |
| 12.12 | <p>KZPRERC2802420 - POMEROY TO OTHAME<br/>FROM POMEROY TAXI RANK (SHEPSTONE STREET) TURN LEFT INTO R33 FOLLOW R33 TO ROAD FOUR PICK AND DROP, FOLLOW GWAMANDA PICK AND DROP, PASS MAKHANKANE PICK AND DROP, PASS MQAWENI PICK AND DROP, PASS CHWAKA THEN TURN LEFT INTO D1273 FOLLOW D1273 PASS EMBONGOLWENI PASS ESKHALENI PICK AND DROP FOLLOW D1273 THEN TURN RIGHT KWADUMA PICK AND DROP PASS OSIZWENI PICK AND DROP PASS EMAWELE PICK AND DROP UP TO OTHAME PICK AND DROP AND RETURN BACK USING THE SAME ROUTE.</p>  |     |   |

**transport**

Department:

Transport

Province of KwaZulu-Natal

**GAZETTE**

LGKZNG44-2023-FEB

REGION: ALL

|       |  |
|-------|--|
| 12.13 | KZPRERC2802469 - POMEROY TO GREYTOWN<br>FROM GREYTOWN TAXI RANK (SHEPSTONE STREET) TURN LEFT INTO R33 FOLLOW R33 PASS TUGELA FERRY PASS KOPI, PASS KEATES DRIFT, PASS NGOME AND DROP OFF, FOLLOW R33 THEN TURN RIGHT INTO R74, FOLLOW R74 AND TURN LEFT INTO BELL STREET AND TURN LEFT INTO SARGEANT STREET UP TO GREYTOWN TAXI RANK DROP OFF AND PICK UP AND RETURN USING THE SAME ROUTE. |
|-------|--|



## transport

Department:  
Transport  
Province of KwaZulu-Natal

## GAZETTE

LGKZNG44-2023-FEB

REGION: ALL

|   |   |
|---|---|
| 1) <b>Application Number:</b> APP0149030  | 2) <b>Gazette Number:</b> LGKZNG44-2023-FEB   |
| 3) <b>Applicant:</b> <input type="checkbox"/> LAMULA INVESTMENT CC<br><b>ID NO.</b> 2004/127507/23<br><b>Association:</b> NOT AVAILABLE | 4) <b>Applicant Address:</b><br>ESKOM NO01<br>SPRINGBOKLAAGTE FARM<br>NEWCASTLE<br>2940   |
| 5) <b>Existing Licence Holder:</b> NOT APPLICABLE<br><b>ID NO.</b> NOT APPLICABLE   | 6) <b>Existing Licence Holder Address:</b><br>NOT APPLICABLE  |
| 7) <b>Type of application:</b> NEW OPERATING LICENCE  | 8) <b>Operating Licence Number:</b> NOTAVAILABLE  |
| 9) <b>Vehicle Type:</b> BUS   | 10) 1 X 36+ (SEATED) + 0 (STANDING)   |
| 11) <b>Region:</b> UTHUKELA   |   |
| 12.1  | KZPRERC2897284 - FROM ESKOM NO.01 SPRINGBOKLAAGTE FARM, NEWCASTLE TO PRE-ARRANGED PICK-UP POINTS WITHIN THE PROVINCE OF KWAZULU NATAL AND RETURN. |



## transport

Department:  
Transport  
Province of KwaZulu-Natal

## GAZETTE

LGKZNG44-2023-FEB

REGION: ALL

|   |   |
|---|---|
| 1) <b>Application Number:</b> APP0149034  | 2) <b>Gazette Number:</b> LGKZNG44-2023-FEB   |
| 3) <b>Applicant:</b> <input type="checkbox"/> LAMULA INVESTMENT CC<br><b>ID NO.</b> 2004/127507/23<br><b>Association:</b> NOT AVAILABLE | 4) <b>Applicant Address:</b><br>ESKOM NO01<br>SPRINGBOKLAAGTE FARM<br>NEWCASTLE<br>2940   |
| 5) <b>Existing Licence Holder:</b> NOT APPLICABLE<br><b>ID NO.</b> NOT APPLICABLE   | 6) <b>Existing Licence Holder Address:</b><br>NOT APPLICABLE  |
| 7) <b>Type of application:</b> NEW OPERATING LICENCE  | 8) <b>Operating Licence Number:</b> NOTAVAILABLE  |
| 9) <b>Vehicle Type:</b> BUS   | 10) 1 X 36+ (SEATED) + 0 (STANDING)   |
| 11) <b>Region:</b> UTHUKELA   |   |
| 12.1  | KZPRERC2897284 - FROM ESKOM NO.01 SPRINGBOKLAAGTE FARM, NEWCASTLE TO PRE-ARRANGED PICK-UP POINTS WITHIN THE PROVINCE OF KWAZULU NATAL AND RETURN. |



## transport

Department:  
Transport  
Province of KwaZulu-Natal

## GAZETTE

LGKZNG44-2023-FEB

REGION: ALL

|   |   |
|---|---|
| 1) <b>Application Number:</b> APP0149038  | 2) <b>Gazette Number:</b> LGKZNG44-2023-FEB   |
| 3) <b>Applicant:</b> LAMULA INVESTMENT CC LAMULA INVESTMENT CC<br><b>ID NO.</b> 2004/127507/23<br><b>Association:</b> NOT AVAILABLE | 4) <b>Applicant Address:</b><br>ESKOM NO01<br>SPRINGBOKLAAGTE FARM<br>NEWCASTLE<br>2940   |
| 5) <b>Existing Licence Holder:</b> NOT APPLICABLE<br><b>ID NO.</b> NOT APPLICABLE   | 6) <b>Existing Licence Holder Address:</b><br>NOT APPLICABLE  |
| 7) <b>Type of application:</b> NEW OPERATING LICENCE  | 8) <b>Operating Licence Number:</b> NOTAVAILABLE  |
| 9) <b>Vehicle Type:</b> BUS   | 10) 1 X 61 (SEATED) + 0 (STANDING)  |
| 11) <b>Region:</b> UTHUKELA   |   |
| 12.1  | KZPRERC2897284 - FROM ESKOM NO.01 SPRINGBOKLAAGTE FARM, NEWCASTLE TO PRE-ARRANGED PICK-UP POINTS WITHIN THE PROVINCE OF KWAZULU NATAL AND RETURN. |



## transport

Department:  
Transport  
Province of KwaZulu-Natal

## GAZETTE

LGKZNG44-2023-FEB

REGION: ALL

|   |   |
|---|---|
| 1) <b>Application Number:</b> APP0149041  | 2) <b>Gazette Number:</b> LGKZNG44-2023-FEB   |
| 3) <b>Applicant:</b> LAMULA INVESTMENT CC LAMULA INVESTMENT CC<br><b>ID NO.</b> 2004/127507/23<br><b>Association:</b> NOT AVAILABLE | 4) <b>Applicant Address:</b><br>ESKOM NO01<br>SPRINGBOKLAAGTE FARM<br>NEWCASTLE<br>2940   |
| 5) <b>Existing Licence Holder:</b> NOT APPLICABLE<br><b>ID NO.</b> NOT APPLICABLE   | 6) <b>Existing Licence Holder Address:</b><br>NOT APPLICABLE  |
| 7) <b>Type of application:</b> NEW OPERATING LICENCE  | 8) <b>Operating Licence Number:</b> NOTAVAILABLE  |
| 9) <b>Vehicle Type:</b> BUS   | 10) 1 X 61 (SEATED) + 31 (STANDING)   |
| 11) <b>Region:</b> UTHUKELA   |   |
| 12.1  | KZPRERC2897284 - FROM ESKOM NO.01 SPRINGBOKLAAGTE FARM, NEWCASTLE TO PRE-ARRANGED PICK-UP POINTS WITHIN THE PROVINCE OF KWAZULU NATAL AND RETURN. |





## transport

Department:  
Transport  
Province of KwaZulu-Natal

## GAZETTE

LGKZNG44-2023-FEB

REGION: ALL

|   |   |
|---|---|
| 1) <b>Application Number:</b> APP0149042  | 2) <b>Gazette Number:</b> LGKZNG44-2023-FEB   |
| 3) <b>Applicant:</b> LAMULA INVESTMENT CC LAMULA INVESTMENT CC<br><b>ID NO.</b> 2004/127507/23<br><b>Association:</b> NOT AVAILABLE | 4) <b>Applicant Address:</b><br>ESKOM NO01<br>SPRINGBOKLAAGTE FARM<br>NEWCASTLE<br>2940   |
| 5) <b>Existing Licence Holder:</b> NOT APPLICABLE<br><b>ID NO.</b> NOT APPLICABLE   | 6) <b>Existing Licence Holder Address:</b><br>NOT APPLICABLE  |
| 7) <b>Type of application:</b> NEW OPERATING LICENCE  | 8) <b>Operating Licence Number:</b> NOTAVAILABLE  |
| 9) <b>Vehicle Type:</b> BUS   | 10) 1 X 36+ (SEATED) + 0 (STANDING)   |
| 11) <b>Region:</b> UTHUKELA   |   |
| 12.1  | KZPRERC2897284 - FROM ESKOM NO.01 SPRINGBOKLAAGTE FARM, NEWCASTLE TO PRE-ARRANGED PICK-UP POINTS WITHIN THE PROVINCE OF KWAZULU NATAL AND RETURN. |



## transport

Department:  
Transport  
Province of KwaZulu-Natal

## GAZETTE

LGKZNG44-2023-FEB

REGION: ALL

|   |   |
|---|---|
| 1) <b>Application Number:</b> APP0149043  | 2) <b>Gazette Number:</b> LGKZNG44-2023-FEB   |
| 3) <b>Applicant:</b> LAMULA INVESTMENT CC LAMULA INVESTMENT CC<br><b>ID NO.</b> 2004/127507/23<br><b>Association:</b> NOT AVAILABLE | 4) <b>Applicant Address:</b><br>ESKOM NO01<br>SPRINGBOKLAAGTE FARM<br>NEWCASTLE<br>2940   |
| 5) <b>Existing Licence Holder:</b> NOT APPLICABLE<br><b>ID NO.</b> NOT APPLICABLE   | 6) <b>Existing Licence Holder Address:</b><br>NOT APPLICABLE  |
| 7) <b>Type of application:</b> NEW OPERATING LICENCE  | 8) <b>Operating Licence Number:</b> NOTAVAILABLE  |
| 9) <b>Vehicle Type:</b> BUS   | 10) 1 X 36+ (SEATED) + 0 (STANDING)   |
| 11) <b>Region:</b> UTHUKELA   |   |
| 12.1  | KZPRERC2897284 - FROM ESKOM NO.01 SPRINGBOKLAAGTE FARM, NEWCASTLE TO PRE-ARRANGED PICK-UP POINTS WITHIN THE PROVINCE OF KWAZULU NATAL AND RETURN. |



## transport

Department:  
Transport  
Province of KwaZulu-Natal

## GAZETTE

LGKZNG44-2023-FEB

REGION: ALL

|   |   |
|---|---|
| 1) <b>Application Number:</b> APP0149045  | 2) <b>Gazette Number:</b> LGKZNG44-2023-FEB   |
| 3) <b>Applicant:</b> LAMULA INVESTMENT CC LAMULA INVESTMENT CC<br><b>ID NO.</b> 2004/127507/23<br><b>Association:</b> NOT AVAILABLE | 4) <b>Applicant Address:</b><br>ESKOM NO01<br>SPRINGBOKLAAGTE FARM<br>NEWCASTLE<br>2940   |
| 5) <b>Existing Licence Holder:</b> NOT APPLICABLE<br><b>ID NO.</b> NOT APPLICABLE   | 6) <b>Existing Licence Holder Address:</b><br>NOT APPLICABLE  |
| 7) <b>Type of application:</b> NEW OPERATING LICENCE  | 8) <b>Operating Licence Number:</b> NOTAVAILABLE  |
| 9) <b>Vehicle Type:</b> BUS   | 10) 1 X 36+ (SEATED) + 0 (STANDING)   |
| 11) <b>Region:</b> UTHUKELA   |   |
| 12.1  | KZPRERC2897284 - FROM ESKOM NO.01 SPRINGBOKLAAGTE FARM, NEWCASTLE TO PRE-ARRANGED PICK-UP POINTS WITHIN THE PROVINCE OF KWAZULU NATAL AND RETURN. |



## transport

Department:  
Transport  
Province of KwaZulu-Natal

## GAZETTE

LGKZNG44-2023-FEB

REGION: ALL

|   |   |
|---|---|
| 1) <b>Application Number:</b> APP0149048  | 2) <b>Gazette Number:</b> LGKZNG44-2023-FEB   |
| 3) <b>Applicant:</b> LAMULA INVESTMENT CC LAMULA INVESTMENT CC<br><b>ID NO.</b> 2004/127507/23<br><b>Association:</b> NOT AVAILABLE | 4) <b>Applicant Address:</b><br>ESKOM NO01<br>SPRINGBOKLAAGTE FARM<br>NEWCASTLE<br>2940   |
| 5) <b>Existing Licence Holder:</b> NOT APPLICABLE<br><b>ID NO.</b> NOT APPLICABLE   | 6) <b>Existing Licence Holder Address:</b><br>NOT APPLICABLE  |
| 7) <b>Type of application:</b> NEW OPERATING LICENCE  | 8) <b>Operating Licence Number:</b> NOTAVAILABLE  |
| 9) <b>Vehicle Type:</b> BUS   | 10) 1 X 36+ (SEATED) + 0 (STANDING)   |
| 11) <b>Region:</b> UTHUKELA   |   |
| 12.1  | KZPRERC2897284 - FROM ESKOM NO.01 SPRINGBOKLAAGTE FARM, NEWCASTLE TO PRE-ARRANGED PICK-UP POINTS WITHIN THE PROVINCE OF KWAZULU NATAL AND RETURN. |



## transport

Department:  
Transport  
Province of KwaZulu-Natal

## GAZETTE

LGKZNG44-2023-FEB

REGION: ALL

|   |   |
|---|---|
| 1) <b>Application Number:</b> APP0149052  | 2) <b>Gazette Number:</b> LGKZNG44-2023-FEB   |
| 3) <b>Applicant:</b> LAMULA INVESTMENT CC LAMULA INVESTMENT CC<br><b>ID NO.</b> 2004/127507/23<br><b>Association:</b> NOT AVAILABLE | 4) <b>Applicant Address:</b><br>ESKOM NO01<br>SPRINGBOKLAAGTE FARM<br>NEWCASTLE<br>2940   |
| 5) <b>Existing Licence Holder:</b> NOT APPLICABLE<br><b>ID NO.</b> NOT APPLICABLE   | 6) <b>Existing Licence Holder Address:</b><br>NOT APPLICABLE  |
| 7) <b>Type of application:</b> NEW OPERATING LICENCE  | 8) <b>Operating Licence Number:</b> NOTAVAILABLE  |
| 9) <b>Vehicle Type:</b> BUS   | 10) 1 X 36+ (SEATED) + 0 (STANDING)   |
| 11) <b>Region:</b> UTHUKELA   |   |
| 12.1  | KZPRERC2897284 - FROM ESKOM NO.01 SPRINGBOKLAAGTE FARM, NEWCASTLE TO PRE-ARRANGED PICK-UP POINTS WITHIN THE PROVINCE OF KWAZULU NATAL AND RETURN. |



## transport

Department:  
Transport  
Province of KwaZulu-Natal

## GAZETTE

LGKZNG44-2023-FEB

REGION: ALL

|   |   |
|---|---|
| 1) <b>Application Number:</b> APP0149055  | 2) <b>Gazette Number:</b> LGKZNG44-2023-FEB   |
| 3) <b>Applicant:</b> LAMULA INVESTMENT CC LAMULA INVESTMENT CC<br><b>ID NO.</b> 2004/127507/23<br><b>Association:</b> NOT AVAILABLE | 4) <b>Applicant Address:</b><br>ESKOM NO01<br>SPRINGBOKLAAGTE FARM<br>NEWCASTLE<br>2940   |
| 5) <b>Existing Licence Holder:</b> NOT APPLICABLE<br><b>ID NO.</b> NOT APPLICABLE   | 6) <b>Existing Licence Holder Address:</b><br>NOT APPLICABLE  |
| 7) <b>Type of application:</b> NEW OPERATING LICENCE  | 8) <b>Operating Licence Number:</b> NOTAVAILABLE  |
| 9) <b>Vehicle Type:</b> BUS   | 10) 1 X 36+ (SEATED) + 0 (STANDING)   |
| 11) <b>Region:</b> UTHUKELA   |   |
| 12.1  | KZPRERC2897284 - FROM ESKOM NO.01 SPRINGBOKLAAGTE FARM, NEWCASTLE TO PRE-ARRANGED PICK-UP POINTS WITHIN THE PROVINCE OF KWAZULU NATAL AND RETURN. |



## transport

Department:  
Transport  
Province of KwaZulu-Natal

## GAZETTE

LGKZNG44-2023-FEB

REGION: ALL

|   |  |
|---|--|
| 1) <b>Application Number:</b> APP0149063  | 2) <b>Gazette Number:</b> LGKZNG44-2023-FEB  |
| 3) <b>Applicant:</b> GL NGCOBO<br><b>ID NO.</b> 8202056209087<br><b>Association:</b> CATOR-MANOR TAXI ASSOCIATION | 4) <b>Applicant Address:</b><br>4902 BOROUGH ROAD<br>MAYVILLE<br>DURBAN<br>KWA-ZULU NATAL<br>4091  |
| 5) <b>Existing Licence Holder:</b> NOT APPLICABLE<br><b>ID NO.</b> NOT APPLICABLE                                 | 6) <b>Existing Licence Holder Address:</b><br>NOT APPLICABLE   |
| 7) <b>Type of application:</b> NEW OPERATING LICENCE  | 8) <b>Operating Licence Number:</b> LGKZN1303000366  |
| 9) <b>Vehicle Type:</b> MINIBUS   | 10) 1 X 15 (SEATED) + 0 (STANDING)   |
| 11) <b>Region:</b> DURBAN CENTRAL   |  |
| 12.1  | <p>21004R21004R00047783 - DURBAN METRO TO DURBAN METRO</p> <p>INWARD JOURNEY<br/>FROM RANK NO.70 (DUNBAR ROAD) CATO MANOR TO DURBAN (CANONGATE SOUTH TAXI RANK)</p> <p>FROM RANK NO.70 ON DUNBAR ROAD, ALONG DUNBAR ROAD, RIGHT INTO WIGGINS ROAD, LEFT INTO BELLAIR ROAD, RIGHT INTO JAN SMUTS HIGHWAY, LEFT INTO BRICKFIELD ROAD, LEFT INTO RANGLES ROAD, LEFT INTO AN ON-RAMP TO THE WESTERN FREEWAY, (N3), EASTBOUND, (N3), ALONG THE N3, LEFT INTO AN OFF-RAMP TO BEREIA ROAD NORTH, ALONG BEREIA ROAD NORTH, INTO OLD DUTCH ROAD, RIGHT INTO MARKET ROAD, RIGHT INTO LEOPOLD STREET, INTO CANONGATE ROAD AND PROCEED TO THE END POINT AT CANONGATE SOUTH TAXI RANK.</p> <p>RETURN JOURNEY<br/>FROM CANONGATE ROAD SOUTH TAXI RANK (DURBAN) TO STARTING POINT: RANK NO:70 (DUNBAR ROAD) CATO MANOR.</p> <p>INTO CANONGATE ROAD, INTO WESTERN FREEWAY (N3), WESTBOUND, LEFT INTO AN OFF-RAMP TO BRICKFIELD ROAD, LEFT INTO BRICKFIELD ROAD, RIGHT INTO JAN SMUTS HIGHWAY, LEFT INTO BELLAIR ROAD, RIGHT INTO WIGGINS ROAD, LEFT INTO DUNBAR ROAD, ALONG DUNBAR ROAD AND PROCEED TO RANK NO:70 ON DUNBAR ROAD.</p> <p>RETURN JOURNEY<br/>FROM VICTORIA STREET TAXI STOP TO STARTING POINT: RANK NO:70 (DUNBAR ROAD) CATO MANOR.</p> <p>FROM PICK UP POINT ON VICTORIA STREET, RIGHT INTO QUEEN STREET, RIGHT INTO RUSSEL STREET, LEFT INTO LEOPOLD STREET, INTO CANONGATE ROAD, INTO THE WESTERN FREEWAY (N3) WESTBOUND, LEFT INTO AN OFF-RAMP TO BRICKFIELD ROAD, LEFT INTO BRICKFIELD ROAD, RIGHT INTO JAN SMUTS HIGHWAY, LEFT INTO BELLAIR ROAD, RIGHT INTO WIGGINS ROAD, LEFT INTO DUNBAR ROAD, ALONG DUNBAR ROAD AND PROCEED TO RANK NO:70 ON DUNBAR ROAD.</p> |
| 12.2  | <p>21004R21004R00047727 - CATO MANOR TO DURBAN</p> <p>ROUTE 2</p> <p>INWARD JOURNEY<br/>FROM RANK NO. 70 (DUNBAR ROAD) CATO MANOR TO DURBAN (VICTORIA STREET TAXI STOP)</p> <p>FROM RANK NO.70 ON DUNBAR ROAD, ALONG DUNBAR ROAD, RIGHT INTO WIGGINS ROAD, LEFT INTO BELLAIR ROAD, RIGHT INTO JAN SMUTS HIGHWAY, LEFT INTO BRICKFIELD ROAD, LEFT INTO RANGLES ROAD, LEFT INTO AN ONRAMP TO THE WESTERN FREEWAY (N3), EASTBOUND, ALONG THE N3, LEFT INTO AN OFF-RAMP T BEREIA ROAD NORTH, RIGHT INTO BOTANIC GARDENS ROAD, LEFT INTO BEREIA ROAD SOUTH, INTO BEREIA ROAD, INTO WEST STREET LEFT INTO FIELD STREET LEFT INTO QUEENS STREET RIGHT INTO VICTORIA STREET TO THE END OF POINT ON VICTORIA STREET OPPOSITE SOLDIERS WAY BUS RANK.</p> <p>ALTERNATIVE - ROUTE<br/>FROM RANK NO.70 ON DUNBAR ROAD ALONG DUNBAR ROAD, LEFT INTO BOOTH ROAD INTO FRANCOIS ROAD, LEFT INTO UMBILO ROAD (RIGHT INTO BEREIA ROAD INTO WEST STREET OR INTO GALE STREET, RIGHT INTO MOORE ROAD, LEFT INTO WARWICK AVENUE (ALONG WARWICK AVENUE, LEFT INTO CANONGATE ROAD AND PROCEED TO CANONGATE SOUTH TAXI RANK) OR (RIGHT INTO WEST STREET)} - LEFT INTO FIELD STREET, LEFT INTO QUEEN STREET, RIGHT INTO VICTORIA STREET TO THE END POINT ON VICTORIA STREET OPPOSITE SOLDIERS WAY BUS RANK.</p> <p>RESTRICTED FROM PICKING UP ALONG BEREIA ROAD SOUTH AND WEST STREET</p>   |



## transport

Department:  
Transport  
Province of KwaZulu-Natal

## GAZETTE

LGKZNG44-2023-FEB

REGION: ALL

|      |  |
|------|--|
| 12.3 | <p>239GUT20018400047779 - PUTNEY PLACE (ENSIMBINI) TO DURBAN TAXI RANK</p> <p>ENSIMBINI (PUTNEY PLACE) TO DURBAN (VICTORIA STREET TAXI STOP).</p> <p>FROM THE STARTING POINT AT THE INTERSECTION OF NUBIAN AVENUE AND PUTNEY PLACE/STAFFORD CRESCENT, ALONG NUBIAN AVENUE, LEFT INTO BOROUGH ROAD, LEFT INTO DUNBAR ROAD, RIGHT INTO WIGGINS ROAD, LEFT INTO BELLAIR ROAD, RIGHT INTO JAN SMUTS HIGHWAY LEFT INTO BRICKFIELD ROAD, LEFT INTO RANGLES ROAD, LEFT INTO AN ON-RAMP TO THE WESTERN FREEWAY (N3) EASTBOUND, ALONG THE N3, LEFT INTO AN OFF-RAMP TO BEREA ROAD NORTH, RIGHT INTO BOTANIC GARDENS ROAD, LEFT INTO BEREA ROAD SOUTH, INTO BEREA ROAD INTO WEST STREET, LEFT INTO FIELD STREET, LEFT INTO QUEENS STREET, RIGHT INTO VICTORIA STREET TO THE END POINT OF VICTORIA STREET OPPOSITE SOLDIER'S WAY BUS RANK.</p> <p>ALTERNATIVE</p> <p>FROM THE STARTING POINT AT THE INTERSECTION OF NUBIAN AVENUE AND PUTNEY PLACE/STAFFORD CRESCENT, ALONG NUBIAN AVENUE, RIGHT INTO BOROUGH ROAD, RIGHT INTO DUNBAR ROAD, LEFT INTO BOOTH ROAD, INTO FRANCOIS ROAD, LEFT INTO UMBILO ROAD (RIGHT INTO BEREA ROAD INTO WEST STREET OR INTO GALE STREET, RIGHT INTO MOORE ROAD, LEFT INTO WARWICK AVENUE (ALONG WARWICK AVENUE, LEFT INTO CANONGATE ROAD AND PROCEED TO CANONGATE SOUTH TAXI RANK) OR RIGHT INTO WEST STREET) LEFT INTO FIELD STREET, LEFT INTO QUEEN STREET, RIGHT INTO VICTORIA STREET TO THE END POINT ON VICTORIA STREET OPPOSITE SOLDIER'S WAY BUS RANK. INWARD JOURNEY - FROM ENSIMBINI (PUTNEY PLACE) TO DURBAN (CANONGATE SOUTH TAXI RANK) FROM THE STARTING POINT AT THE INTERSECTION OF NUBIAN AVENUE AND PUTNEY PLACE/STAFFORD CRESCENT, ALONG NUBIAN AVENUE, LEFT INTO BOROUGH ROAD, LEFT INTO DUNBAR ROAD, RIGHT INTO WIGGINS ROAD, LEFT INTO AN ON-RAMP TO THE WESTERN FREEWAY (N3), EASTBOUND, ALONG THE N3, LEFT INTO AN OFF-RAMP TO BEREA ROAD NORTH, INTO OLD DUTCH ROAD, RIGHT INTO MARKET ROAD, RIGHT INTO LEOPOLD STREET, INTO CANONGATE ROAD AND PROCEED TO THE END POINT AT CANONGATE ROAD SOUTH TAXI RANK.</p> <p>RESTRICTED FROM PICKING UP ALONG BEREA ROAD SOUTH AND WEST STREET.</p> <p>RETURN</p> <p>FROM CANONGATE SOUTH TAXI RANK (DURBAN) TO: ENSIMBINI (PUTNEY PL.) INTO CANONGATE ROAD, INTO THE WESTERN FREEWAY, (N3), WESTBOUND LEFT INTO AN OFF-RAMP TO BRICKFIELD ROAD, LEFT INTO BRICKFIELD ROAD, RIGHT INTO JAN SMUTS HIGHWAY, LEFT INTO BELLAIR ROAD, RIGHT INTO WIGGINS ROAD, LEFT INTO DUNBAR ROAD, RIGHT INTO BOROUGH ROAD, LEFT INTO NUBIAN AVENUE AND PROCEED TO THE END POINT AT THE INTERSECTION OF NUBIAN AVENUE AND PUTNEY PLACE AND STAFFORD CRESCENT.</p> <p>RETURN JOURNEY - FROM VICTORIA STREET TAXI STOP TO STARTING POINT: ENSIMB.</p> |
| 12.4 | <p>21004R21004R00047785 - CATO MANOR (DUNBAR ROAD) TO DURBAN (CANNON GATE SOUTH)</p> <p>FROM RANK NO.70 DUNBAR ROAD, ALONG DUNBAR ROAD, CROSS OVER BOOTH ROAD, INTO RIDGE VIEW ROAD, LEFT INTO SUNDERLAND ROAD, LEFT INTO UMKUBAAN DRIVE, RETURN ALONG UMKUBAAN DRIVE, RIGHT INTO RIDGE VIEW ROAD, RIGHT INTO BOOTH ROAD, LEFT INTO BELLAIR ROAD, AND PROCEED ALONG BELLAIR ROAD TO THE RANK ON BELLAIR ROAD, AND PROCEED ALONG BELLAIR ROAD, RIGHT INTO JAN SMUTS HIGHWAY, LEFT INTO BRICKFIELD ROAD, LEFT INTO RANGLES ROAD, LEFT INTO AN ON-RAMP TO THE WESTERN FREEWAY (N3), EASTBOUND, ALONG THE N3, LEFT INTO AN OFF-RAMP TO BEREA ROAD NORTH INTO OLD DUTCH ROAD, RIGHT INTO MARKET STREET, RIGHT INTO LEOPOLD STREET, INTO CANONGATE SOUTH TAXI RANK.</p> <p>ALTERNATIVE</p> <p>RIGHT INTO BOTANIC GARDENS ROAD, LEFT INTO BEREA ROAD SOUTH, INTO BEREA ROAD, INTO WEST STREET, LEFT INTO FIELD STREET, LEFT INTO QUEEN STREET, RIGHT INTO VICTORIA STREET TO THE END POINT ON VICTORIA STREET OPPOSITE SOLDIER'S WAY BUS RANK AND RETURN AS PER 4.2 OR 4.4</p> <p>RETURN</p> <p>FROM VICTORIA STREET TAXI STOP TO STARTING POINT: RANK NO: 70 (DUNBAR ROAD) CATO MANORS.</p> <p>FROM PICK UP POINT ON VICTORIA STREET, RIGHT INTO QUEEN STREET, RIGHT INTO RUSSEL STREET, LEFT INTO LEOPOLD STREET, INTO CANONGATE ROAD INTO THE WESTERN FREEWAY (N3), WESTBOUND, LEFT INTO AN OFF-RAMP TO BRICKFIELD ROAD, LEFT INTO BRICKFIELD, RIGHT INTO JAN SMUTS HIGHWAY, LEFT INTO BELLAIR ROAD, RIGHT INTO WIGGINS ROAD, LEFT INTO DUNBAR ROAD, ALONG DUNBAR ROAD AND PROCEED TO RANK NO: 70 DUNBAR.</p> <p>INTO GALE STREET, RIGHT INTO MOORE ROAD, LEFT INTO WARWICK AVENUE, [ALONG WARWICK AVENUE, LEFT INTO CANONGATE ROAD AND PROCEED TO CANONGATE SOUTH TAXI RANK] AND RETURN AS PER 4.2</p> <p>FROM CANONGATE SOUTH TAXI RANK, INTO CANONGATE ROAD, INTO WESTERN FREEWAY N3, WESTBOUND, LEFT INTO CANONGATE ROAD, INTO AN OFF-RAMP TO BRICKFIELD ROAD, RIGHT INTO JAN SMUTS HIGHWAY, LEFT INTO BELLAIR ROAD PROCEED LEFT INTO BOOTH ROAD, LEFT INTO RIDGE VIEW ROAD, LEFT INTO SUNDERLAND ROAD, LEFT INTO UMKUBAAN DRIVE, RETURN ALONG UMKUBAAN DRIVE, RIGHT INTO RIDGE VIEW ROAD, ACROSS BOOTH ROAD INTO DUNBAR ROAD AND PROCEED TO RANK NO: 70 ON DUNBAR ROAD.</p>   |





## transport

Department:  
Transport  
Province of KwaZulu-Natal

## GAZETTE

LGKZNG44-2023-FEB

REGION: ALL

|  |   |
|--|---|
| 1) <b>Application Number:</b> APP0149106   | 2) <b>Gazette Number:</b> LGKZNG44-2023-FEB   |
| 3) <b>Applicant:</b> BE CHONGO<br><b>ID NO.</b> 6805200377089<br><b>Association:</b> TUGELA FERRY TAXI ASSOCIATION | 4) <b>Applicant Address:</b><br>PO BOX 34<br>TUGELA FERRY<br>3010   |
| 5) <b>Existing Licence Holder:</b> NOT APPLICABLE<br><b>ID NO.</b> NOT APPLICABLE                                  | 6) <b>Existing Licence Holder Address:</b><br>NOT APPLICABLE  |
| 7) <b>Type of application:</b> NEW OPERATING LICENCE   | 8) <b>Operating Licence Number:</b> NOTAVAILABLE  |
| 9) <b>Vehicle Type:</b> MINIBUS  | 10) 1 X 15 (SEATED) + 0 (STANDING)  |
| 11) <b>Region:</b> UMZINYATHI  |   |
| 12.1   | 196RCN8500T620 - FROM TUGELA FERRY TAXI RANK, TURN LEFT WITH R33 TO KWA-KOPI, THEN KWAKOPI TURN RIGHT WITH P128 PASS MBANGWENI, OPHATE, OPHATE, THEN TURN LEFT WITH P73 TO R74, THEN TURN RIGHT WITH R74 STRAIGHT TO RETIEF STREET, THEN TURN LEFT WITH RETIEF, TURN LEFT WITH BELL STREET, TURN RIGHT WITH VOORTREKKER STREET TO WEENEN TAXI RANK DROP OFF AND RETURN BACK WITH PASSENGERS USING THE SAME ROUTE. |
| 12.2   | 196RCN8500T644 - FROM TUGELA FERRY TAXI RANK TURN LEFT INTO R33, FOLLOW R33, TURN RIGHT INTO P1272 PASS SIVIVANENI PICK AND DROP, PASS MANDLENI, PICK UP AND DROP PASS KWAPARAFFINI STRAIGHT TO MANDLENI DROP OFF AND PICK UP AND RETURN USING THE SAME ROUTE   |
| 12.3   | 196RCN8500T660 - FROM TUGELA FERRY TAXI RANK TURN RIGHT INTO R33 PASS HOSPITAL, PASS NGIDI PICK UP AND DROP OFF PASS CWAKA THEN TURN LEFT WITH P281, PASS GUNJANA PICK AND DROP AT MILWENI AREA OR MZWENI AND RETURN WITH THE PASSENGERS USING THE SAME ROUTE   |
| 12.4   | 2202C722068T10052777 - TUGELA FERRY TO PIETERMARITZBURG<br>FROM APPROVED TAXI RANK IN TUGELA FERRY INTO R33 PASS GREYTOWN, PASS NEW HANOVER INTO OLD GREYTOWN ROAD INTO PIETERMARITZBURG TAXI RANK, RETURN ALONG FORWARD ROUTE IN REVERSE.  |
| 12.5   | 2202DH1205GJ10052783 - TUGELA FERRY TO JOHANNESBURG:<br>FROM APPROVED RANK IN TUGELA FERRY PASS POMEROY, DUNDEE PASS NEW CASTLE PASS VOLKSRUST, STANDERTON PASS BALFOUR INTO HEIDELBURG INTO N3 PROCEED TO JOHANNESBURG TAXI RANK OFFLOAD, LOAD AND RETURN ALONG THE FORWARD ROUTE IN RESERVE.  |
| 12.6   | 2202DH2202DH00052781 - TUGELA FERRY TO POMEROY<br>FROM APPROVED TAXI RANK IN TUGELA FERRY INTO R33 AND PROCEED TO POMEROY TAXI RANK, RETURN ALONG THE SAME ROUTE.   |
| 12.7   | 2202DH2206LS10052782 - TUGELA FERRY TO DURBAN<br>FROM APPROVED TAXI RANK IN TUGELA FERRY INTO R33 PASS GREYTOWN PASS NEW HANOVER INTO OLD GREYTOWN ROAD INTO N3 DROP OFF PASSENGERS ONLY AT PINETOWN M13, BACK INTO N3 INTO ALICE STREET DROP AND LOAD PASSENGERS, RETURN ALONG THE FORWARD ROUTE IN RESERVE.   |
| 12.8   | KZPRERC2712260 - FROM TUGELA FERRY TAXI RANK TURN LEFT INTO R33 TO KWA-KOPI TURN RIGHT INTO P368 PASS MBANGWENI AREA, PASS OPHATHE AREA THEN TURN LEFT INTO R74 PASS MHLUMBA, PASS BUSANI, PASS KWA-NHLIWE TURN INTO REIEF STRAIGHT TO WEENEN THEN TURN LEFT INTO BELL STREET AND TURN LEFT INTO VALLEY STREET, TURN RIGHT INTO TAXI RANK AND RETURN ALONG THE SAME ROUTE.  |
| 12.9   | KZPRERC2712750 - FROM TUGELA FERRY TAXI TURN RIGHT INTO R33 PASS TO POMEROY, PASS POMEROY VIA R33 TO HELPMEEKAAR, CARRY ON R33 TO WILSON STREET R68, TURN LEFT INTO SMITH STREET PROCEED TO DUNDEE TAXI RANK.<br><br>OFFLOAD AND LOAD AND RETURN ALONG THE SAME ROUTE.  |



## transport

Department:  
Transport  
Province of KwaZulu-Natal

## GAZETTE

LGKZNG44-2023-FEB

REGION: ALL

|  |   |
|--|---|
| 1) <b>Application Number:</b> APP0149168   | 2) <b>Gazette Number:</b> LGKZNG44-2023-FEB   |
| 3) <b>Applicant:</b> SJ MDAKANE<br><b>ID NO.</b> 5204165290084<br><b>Association:</b> BERGVILLE TAXI ASSOCIATION | 4) <b>Applicant Address:</b><br>P.O BOX 397<br>BERGVILLE<br>3350  |
| 5) <b>Existing Licence Holder:</b> NOT APPLICABLE<br><b>ID NO.</b> NOT APPLICABLE                                | 6) <b>Existing Licence Holder Address:</b><br>NOT APPLICABLE  |
| 7) <b>Type of application:</b> NEW OPERATING LICENCE   | 8) <b>Operating Licence Number:</b> NOTAVAILABLE  |
| 9) <b>Vehicle Type:</b> MINIBUS  | 10) 1 X 15 (SEATED) + 0 (STANDING)  |
| 11) <b>Region:</b> UTHUKELA  |   |
| 12.1   | 2202F721001900047650 - OKHOMBE - BERGVILLE<br>FROM OKHOMBE TAXI RANK STRAIGHT WITH D1264, TURN RIGHT TO P288, TURN RIGHT TO P340, TURN RIGHT TO KINGSWAY, TURN RIGHT TO TATHAM ROAD, TURN LEFT TO WEST STREET, TURN LEFT TO BERGVILLE TAXI RANK AND RETURN TO THE SAME ROUTE. |



## transport

Department:  
Transport  
Province of KwaZulu-Natal

## GAZETTE

LGKZNG44-2023-FEB

REGION: ALL

|       |   |     |  |
|-------|---|-----|--|
| 1)    | <b>Application Number:</b> APP0149179   | 2)  | <b>Gazette Number:</b> LGKZNG44-2023-FEB                     |
| 3)    | <b>Applicant:</b> HC KHUZWAYO<br><b>ID NO.</b> 9201055706084<br><b>Association:</b> POMEROY TAXI ASSOCIATION  | 4)  | <b>Applicant Address:</b><br>P.O BOX 2011<br>POMEROY<br>3020 |
| 5)    | <b>Existing Licence Holder:</b> NOT APPLICABLE<br><b>ID NO.</b> NOT APPLICABLE  | 6)  | <b>Existing Licence Holder Address:</b><br>NOT APPLICABLE    |
| 7)    | <b>Type of application:</b> NEW OPERATING LICENCE   | 8)  | <b>Operating Licence Number:</b> NOTAVAILABLE                |
| 9)    | <b>Vehicle Type:</b> MINIBUS  | 10) | 1 X 15 (SEATED) + 0 (STANDING)                               |
| 11)   | <b>Region:</b> UMZINYATHI   |     |  |
| 12.1  | <p>2001BC11008Z10053076 - APPROVED ROUTES POMEROY TAXI ASSOCIATION POMEROY TO JOHANNESBURG:<br/>ALTERNATIVE 1 FROM: POMEROY TAXI RANK (SHEPSTONE STREET) TURN RIGHT INTO R33 POMEROY FOLLOW R33 TO HELPMKAAR, FOLLOW R33 TO WILSON STREET, DUNDEE, FROM WILSON ST TURN LEFT INTO VICTORIA STREET (R68), FROM VICTORIA STREET TURN RIGHT INTO KARL LANDMAN STREET (R68), FROM KARL LANDMAN STREET FOLLOW R68, FROM R68 TURN RIGHT INTO R621, FOLLOW R621 TO HATTINGSPRUIT, FROM HATTINGSPRUIT FOLLOW R621 TO DANNHAUSER, FROM DANNHAUSER FOLLOW R621 TO N11 TURN RIGHT ONTO N11 FOLLOW N11 TO NEWCASTLE, FROM NEWCASTLE TURN LEFT ONTO R34 (MEMEL), FOLLOW R34 TO MEMEL, FOLLOW R34 TO VREDE, FOLLOW R34 TO COMELIA (R103), FOLLOW R103 TO VILLERS, FROM VILLERS TURN RIGHT ONTO N3, FOLLOW N3 TO HEIDELBURG, FOLLOW N3 TO JOHANNESBURG, FROM N3 TURN LEFT ONTO M2, FROM M2 OFF- RAMP ONTO SIEMERT ROAD (M31), FROM SIEMERT ROAD (M31) FOLLOW INTO END STREET, FROM END STREET OFF RAMP ONTO ANDERSON STREET, FROM ANDERSON STREET TO NUGGET STREET, FROM NUGGET STREET TURN LEFT INTO COMMISSIONER STREET (R24), FROM COMMISSIONER STREET TURN RIGHT INTO RISSIK STREET (M9), FROM RISSIK STREET (M9) TURN RIGHT INTO DEVILLERS STREET, FROM DEVILLERS STREET TURN LEFT INTO WANDERERS, FROM WANDERERS TURN LEFT INTO NOORD STREET JOHANNESBURG RAILWAY STATION TAXI RANK.</p> <p>RETURN. POMEROY TO JOHANNESBURG.<br/>ALTERNATIVE 2 FROM POMEROY TAXI RANK (SHEPSTONE STREET) TURN RIGHT INTO R33 POMEROY, FOLLOW R33 TO HELPMKAAR, FOLLOW R33 TO WILSON STREET, DUNDEE, FROM WILSON STREET TURN LEFT INTO VICTORIA STREET (R68), FROM VICTORIA STREET TURN RIGHT INTO KARL LANDMAN STREET (R68), FROM KARL LANDMAN STREET FOLLOW R68, FROM R68 TURN RIGHT INTO R621 FOLLOW R621 TO HATTINGSPRUIT, FROM HATTINGSPRUIT FOLLOW R621 TO DANNHAUSER, FROM DANNHAUSER FOLLOW R621 TO N11, TURN RIGHT N11, FOLLOW N11 TO NEWCASTLE BYPASS, FROM NEWCASTLE BYPASS FOLLOW N11 TO VOLKSRUS (LAINGSNEK STREET), FROM LAINGSNEK STREET TURN LEFT INTO JOUBERT STREET, FROM JOUBERT STREET TURN RIGHT INTO DAN PIENAAR STREET (R543), FROM DAN PIENAAR STREET TURN RIGHT ONTO R23 FOLLOW R23 TO STANDERTON (BOTH STREET), FROM BOTH STREET TURN LEFT INTO LOMBAARD STREET, FROM LOMBAARD STREET TURN LEFT INTO KROG STREET, FROM KROG STREET EXIT STANDERTON ON R23 FOLLOW R23 PASS GREYLINGSTAD, FOLLOW R23 PASS BALFOUR, FOLLOW R23 TO HEIDELBURG, AT HEIDELBURG TURN RIGHT ONTO N3 JOHANNESBURG, FOLLOW N3 TO JOHANNESBURG, FROM N3 TURN LEFT ONTO M2, FROM M2 OFF RAMP ONTO SIEMERT ROAD (M31), FROM SIEMERT ROAD (M31) FOLLOW INTO END STREET</p> |     |  |
| 12.2  | <p>2001BC2001BC00053078 - POMEROY TO TUGELA FERRY.<br/>FROM POMEROY TAXI (SHEPSTONE STREET) TURN LEFT ONTO R33 FOLLOW R33 TO TUGELA FERRY TAXI RANK OFF- LOAD &amp; LOAD AND RETURN</p>   |     |  |
| 12.3  | <p>2001BC2207BP10053084 - POMEROY TO DUNDEE<br/>FROM POMEROY TAXI RANK (SHEPSTONE STREET) TURN LEFT ONTO R33 FOLLOW R33 TO HELPMKAAR, FOLLOW R33 TO WILSON STREET, DUNDEE, FROM WILSON STREET (R68) TURN RIGHT INTO VICTORIA STREET (R68), FROM VICTORIA STREET (R68) TURN LEFT INTO TAXI RANK OFF LOCAL AND LOAD AND RETURN.</p>   |     |  |
| 12.4  | <p>KZNNRCBC601NS115122 - FROM POMEROY TAXI RANK (SHEPSTONE STREET) TURN LEFT INTO R33, TURN RIGHT P363(EMZWENI) PASS EMSITHA OFF LOAD AND LOAD, ENTANYEZULU OFF LOAD AND LOAD, STRAIGHT TO MACHIJANE ROAD OFF LOAD AND LOAD, MKHAMU OFF LOAD AND LOAD, TURN RIGHT TO KWALIDIMBI OFF LOAD AND LOAD AND RETURN USING THE SAME ROUTE.</p>  |     |  |
| 12.5  | <p>KZNNRCBC601NS115153 - FROM POMEROY TAXI RANK TURN RIGHT INTO R33, FOLLOW R33 PASS BHOVINI TURN LEFT TO P32 OFF LOAD AND LOAD, PASS MOZANE OFF LOAD AND LOAD, KWAMAYITHANQAZE OFF LOAD AND LOAD, FOLLOW HELPMKAAR ROAD (P32) AND TURN LEFT P361 PASS DOUGLUS OFF LOAD AND LOAD, STRAIGHT TO ELENGE OFF LOAD AND LOAD AND RETURN BACK USING THE SAME ROUTE.</p>  |     |  |
| 12.6  | <p>KZNNRCBC601NS115184 - POMEROY TO EMTHALENI<br/>FROM POMEROY TAXI RANK TURN LEFT INTO R33, FOLLOW R33 AND TURN LEFT D2287, PASS GORDIN OFF LOAD AND LOAD, GO STRAIGHT WITH D2287 TO STARS OFF LOAD AND LOAD, PASS EMTHALENI OFF LOAD AND LOAD AND RETURN USING THE SAME ROUTE.</p>  |     |  |
| 12.7  | <p>KZNNRCBC601NS115215 - FROM POMEROY TAXI RANK TURN LEFT INTO R33, FOLLOW R33, TURN RIGHT INTO P281, FOLLOW P281 PASS ESTHUBINI PICK AND DROP, FOLLOW P281 PASS KWASHANGASE PICK AND DROP, FOLLOW P281 PASS GUNJANE OFF LOAD AND LOAD, FOLLOW P281 PASS KWAMNYOVU PICK AND DROP, PASS EZWENI, PASS KWANOGEJANE, KWAKHATHELA OFF LOAD AND LOAD UP TO EMANGWENI, ESDIBE PICK AND DROP AND RETURN USING THE SAME ROUTE.</p>   |     |  |
| 12.8  | <p>KZNNRCBC601NS115246 - POMEROY TO EMZENI<br/>FROM POMEROY TAXI RANK (SHEPSTONE STREET) TURN LEFT INTO R33, FOLLOW R33 THEN TURN RIGHT INTO P281 PASS ESTHUBINI OFFLOAD AND LOAD, FOLLOW P281 TO KWASHANGASE PICK AND DROP, FOLLOW P281 PASS KWAMNYOVU OFFLOAD AND LOAD, PASS EMZWENI PICK AND DROP AND RETURN USING THE SAME ROUTE.</p>   |     |  |
| 12.9  | <p>KZNNRCBC601NS115277 - FROM POMEROY TAXI RANK (SHEPSTONE STREET) TURN LEFT INTO R33 FOLLOW R33 TO ROAD FOUR PICK AND DROP, PASS GWAMANDA PICK AND DROP, PASS MAKHANKANE PICK AND DROP, PASS MQAWENI PICK AND DROP, PASS CHWAKA THEN TURN LEFT INTO D1273 FOLLOW D1273 PASS EMBONGOLWENI PICK AND DROP, PASS ESKHALENI PICK AND DROP PASS ESDAKENI PICK AND DROP, PASS KWATHISINI PICK AND DROP, PASS KWATHUSINI UP TO KWANOCOMBOSHE PICK AND DROP AND RETURN BACK USING THE SAME ROUTE.</p>   |     |  |
| 12.10 | <p>KZNNRCBC601NS115308 - FROM POMEROY TAXI RANK (SHEPSTONE STREET) TURN LEFT INTO R33 FOLLOW R33 UP TO ROAD FOUR PICK AND DROP GWAMANDA PICK AND DROP, PASS MAKHANKANE PICK AND DROP, PASS MQAWENI PICK AND DROP, PASS CHWAKA THEN TURN LEFT INTO D1273 FOLLOW D1273 PASS EMBONGOLWENI PICK AND DROP, PASS ESKHALENI THEN TURN RIGHT TO KWAGXOBANYAWO PICK AND DROP AND RETURN USING THE SAME ROUTE.</p>  |     |  |
| 12.11 | <p>KZPRERC2802371 - POMEROY TO EMAHLABA<br/>FROM POMEROY TAXI RANK (SHEPSTONE STREET) TURN LEFT INTO R33 FOLLOW R33 TO ROAD FOUR PICK AND DROP TURN LEFT INTO P365 GWAMANDA PICK AND DROP PASS MAKHANKANE THEN TURN LEFT P365 PASS NTILI PICK AND DROP PASS EHAWINI, EMNGENI, EMAZABELA, EMAHLABA PICK AND DROP AND RETURN BACK USING THE SAME ROUTE.</p>   |     |  |
| 12.12 | <p>KZPRERC2802420 - POMEROY TO OTHAME<br/>FROM POMEROY TAXI RANK (SHEPSTONE STREET) TURN LEFT INTO R33 FOLLOW R33 TO ROAD FOUR PICK AND DROP, FOLLOW GWAMANDA PICK AND DROP, PASS MAKHANKANE PICK AND DROP, PASS MQAWENI PICK AND DROP, PASS CHWAKA THEN TURN LEFT INTO D1273 FOLLOW D1273 PASS EMBONGOLWENI PASS ESKHALENI PICK AND DROP FOLLOW D1273 THEN TURN RIGHT KWADUMA PICK AND DROP PASS OSIZWENI PICK AND DROP PASS EMAWELE PICK AND DROP UP TO OTHAME PICK AND DROP AND RETURN BACK USING THE SAME ROUTE.</p>  |     |  |

**transport**

Department:  
Transport  
Province of KwaZulu-Natal

**GAZETTE****LGKZNG44-2023-FEB****REGION: ALL**

|       |  |
|-------|--|
| 12.13 | KZPRERC2802469 - POMEROY TO GREYTOWN<br>FROM GREYTOWN TAXI RANK (SHEPSTONE STREET) TURN LEFT INTO R33 FOLLOW R33 PASS TUGELA FERRY PASS KOPI, PASS KEATES DRIFT, PASS NGOME AND DROP OFF, FOLLOW R33 THEN TURN RIGHT INTO R74, FOLLOW R74 AND TURN LEFT INTO BELL STREET AND TURN LEFT INTO SARGEANT STREET UP TO GREYTOWN TAXI RANK DROP OFF AND PICK UP AND RETURN USING THE SAME ROUTE. |
|-------|--|



## transport

Department:  
Transport  
Province of KwaZulu-Natal

## GAZETTE

LGKZNG44-2023-FEB

REGION: ALL

|  |  |
|--|--|
| 1) <b>Application Number:</b> APP0149196   | 2) <b>Gazette Number:</b> LGKZNG44-2023-FEB  |
| 3) <b>Applicant:</b> SI PHOSWA<br><b>ID NO.</b> 6509285375089<br><b>Association:</b> NOT AVAILABLE | 4) <b>Applicant Address:</b><br>P O BOX 2928<br>PIETERMARITZBURG<br>3200   |
| 5) <b>Existing Licence Holder:</b> NOT APPLICABLE<br><b>ID NO.</b> NOT APPLICABLE                  | 6) <b>Existing Licence Holder Address:</b><br>NOT APPLICABLE   |
| 7) <b>Type of application:</b> NEW OPERATING LICENCE   | 8) <b>Operating Licence Number:</b> NOTAVAILABLE   |
| 9) <b>Vehicle Type:</b> MINIBUS  | 10) 1 X 15 (SEATED) + 0 (STANDING)   |
| 11) <b>Region:</b> UMGUNGUNDLOVU   |  |
| 12.1   | KZPRERC2896990 - 20593 GEZUBUSO TO PRE-ARRANGED PICK-UP POINTS WITHIN THE PROVINCE OF KWAZULU NATAL FROM SUCH POINTS AND RETURN. |



## transport

Department:  
Transport  
Province of KwaZulu-Natal

## GAZETTE

LGKZNG44-2023-FEB

REGION: ALL

|       |   |     |   |
|-------|---|-----|---|
| 1)    | <b>Application Number:</b> APP0149210   | 2)  | <b>Gazette Number:</b> LGKZNG44-2023-FEB                    |
| 3)    | <b>Applicant:</b> S KHUZWAYO<br><b>ID NO.</b> 9804245986084<br><b>Association:</b> POMEROY TAXI ASSOCIATION   | 4)  | <b>Applicant Address:</b><br>PO BOX 2011<br>POMEROY<br>3020 |
| 5)    | <b>Existing Licence Holder:</b> NOT APPLICABLE<br><b>ID NO.</b> NOT APPLICABLE  | 6)  | <b>Existing Licence Holder Address:</b><br>NOT APPLICABLE   |
| 7)    | <b>Type of application:</b> NEW OPERATING LICENCE   | 8)  | <b>Operating Licence Number:</b> NOTAVAILABLE               |
| 9)    | <b>Vehicle Type:</b> MINIBUS  | 10) | 1 X 15 (SEATED) + 0 (STANDING)                              |
| 11)   | <b>Region:</b> UMZINYATHI   |     |   |
| 12.1  | <p>2001BC11008Z10053076 - APPROVED ROUTES POMEROY TAXI ASSOCIATION POMEROY TO JOHANNESBURG:<br/>ALTERNATIVE 1 FROM: POMEROY TAXI RANK (SHEPSTONE STREET) TURN RIGHT INTO R33 POMEROY FOLLOW R33 TO HELPMKAAR, FOLLOW R33 TO WILSON STREET, DUNDEE, FROM WILSON ST TURN LEFT INTO VICTORIA STREET (R68), FROM VICTORIA STREET TURN RIGHT INTO KARL LANDMAN STREET (R68), FROM KARL LANDMAN STREET FOLLOW R68, FROM R68 TURN RIGHT INTO R621, FOLLOW R621 TO HATTINGSPRUIT, FROM HATTINGSPRUIT FOLLOW R621 TO DANNHAUSER, FROM DANNHAUSER FOLLOW R621 TO N11 TURN RIGHT ONTO N11 FOLLOW N11 TO NEWCASTLE, FROM NEWCASTLE TURN LEFT ONTO R34 (MEMEL), FOLLOW R34 TO MEMEL, FOLLOW R34 TO VREDE, FOLLOW R34 TO COMELIA (R103), FOLLOW R103 TO VILLERS, FROM VILLERS TURN RIGHT ONTO N3, FOLLOW N3 TO HEIDELBURG, FOLLOW N3 TO JOHANNESBURG, FROM N3 TURN LEFT ONTO M2, FROM M2 OFF- RAMP ONTO SIEMERT ROAD (M31), FROM SIEMERT ROAD (M31) FOLLOW INTO END STREET, FROM END STREET OFF RAMP ONTO ANDERSON STREET, FROM ANDERSON STREET TO NUGGET STREET, FROM NUGGET STREET TURN LEFT INTO COMMISSIONER STREET (R24), FROM COMMISSIONER STREET TURN RIGHT INTO RISSIK STREET (M9), FROM RISSIK STREET (M9) TURN RIGHT INTO DEVILLERS STREET, FROM DEVILLERS STREET TURN LEFT INTO WANDERERS, FROM WANDERERS TURN LEFT INTO NOORD STREET JOHANNESBURG RAILWAY STATION TAXI RANK.</p> <p>RETURN. POMEROY TO JOHANNESBURG.<br/>ALTERNATIVE 2 FROM POMEROY TAXI RANK (SHEPSTONE STREET) TURN RIGHT INTO R33 POMEROY, FOLLOW R33 TO HELPMKAAR, FOLLOW R33 TO WILSON STREET, DUNDEE, FROM WILSON STREET TURN LEFT INTO VICTORIA STREET (R68), FROM VICTORIA STREET TURN RIGHT INTO KARL LANDMAN STREET (R68), FROM KARL LANDMAN STREET FOLLOW R68, FROM R68 TURN RIGHT INTO R621 FOLLOW R621 TO HATTINGSPRUIT, FROM HATTINGSPRUIT FOLLOW R621 TO DANNHAUSER, FROM DANNHAUSER FOLLOW R621 TO N11, TURN RIGHT N11, FOLLOW N11 TO NEWCASTLE BYPASS, FROM NEWCASTLE BYPASS FOLLOW N11 TO VOLKSRUS (LAINGSNEK STREET), FROM LAINGSNEK STREET TURN LEFT INTO JOUBERT STREET, FROM JOUBERT STREET TURN RIGHT INTO DAN PIENAAR STREET (R543), FROM DAN PIENAAR STREET TURN RIGHT ONTO R23 FOLLOW R23 TO STANDERTON (BOTH STREET), FROM BOTH STREET TURN LEFT INTO LOMBAARD STREET, FROM LOMBAARD STREET TURN LEFT INTO KROG STREET, FROM KROG STREET EXIT STANDERTON ON R23 FOLLOW R23 PASS GREYLINGSTAD, FOLLOW R23 PASS BALFOUR, FOLLOW R23 TO HEIDELBURG, AT HEIDELBURG TURN RIGHT ONTO N3 JOHANNESBURG, FOLLOW N3 TO JOHANNESBURG, FROM N3 TURN LEFT ONTO M2, FROM M2 OFF RAMP ONTO SIEMERT ROAD (M31), FROM SIEMERT ROAD (M31) FOLLOW INTO END STREET</p> |     |   |
| 12.2  | <p>2001BC2001BC00053078 - POMEROY TO TUGELA FERRY.<br/>FROM POMEROY TAXI (SHEPSTONE STREET) TURN LEFT ONTO R33 FOLLOW R33 TO TUGELA FERRY TAXI RANK OFF- LOAD &amp; LOAD AND RETURN</p>   |     |   |
| 12.3  | <p>2001BC2207BP10053084 - POMEROY TO DUNDEE<br/>FROM POMEROY TAXI RANK (SHEPSTONE STREET) TURN LEFT ONTO R33 FOLLOW R33 TO HELPMKAAR, FOLLOW R33 TO WILSON STREET, DUNDEE, FROM WILSON STREET (R68) TURN RIGHT INTO VICTORIA STREET (R68), FROM VICTORIA STREET (R68) TURN LEFT INTO TAXI RANK OFF LOCAL AND LOAD AND RETURN.</p>   |     |   |
| 12.4  | <p>KZNNRCBC601NS115122 - FROM POMEROY TAXI RANK (SHEPSTONE STREET) TURN LEFT INTO R33, TURN RIGHT P363(EMZWENI) PASS EMSITHA OFF LOAD AND LOAD, ENTANYEZULU OFF LOAD AND LOAD, STRAIGHT TO MACHIJANE ROAD OFF LOAD AND LOAD, MKHAMU OFF LOAD AND LOAD, TURN RIGHT TO KWALIDIMBI OFF LOAD AND LOAD AND RETURN USING THE SAME ROUTE.</p>  |     |   |
| 12.5  | <p>KZNNRCBC601NS115153 - FROM POMEROY TAXI RANK TURN RIGHT INTO R33, FOLLOW R33 PASS BHOVINI TURN LEFT TO P32 OFF LOAD AND LOAD, PASS MOZANE OFF LOAD AND LOAD, KWAMAYITHANQAZE OFF LOAD AND LOAD, FOLLOW HELPMKAAR ROAD (P32) AND TURN LEFT P361 PASS DOUGLUS OFF LOAD AND LOAD, STRAIGHT TO ELENGE OFF LOAD AND LOAD AND RETURN BACK USING THE SAME ROUTE.</p>  |     |   |
| 12.6  | <p>KZNNRCBC601NS115184 - POMEROY TO EMTHALENI<br/>FROM POMEROY TAXI RANK TURN LEFT INTO R33, FOLLOW R33 AND TURN LEFT D2287, PASS GORDIN OFF LOAD AND LOAD, GO STRAIGHT WITH D2287 TO STARS OFF LOAD AND LOAD, PASS EMTHALENI OFF LOAD AND LOAD AND RETURN USING THE SAME ROUTE.</p>  |     |   |
| 12.7  | <p>KZNNRCBC601NS115215 - FROM POMEROY TAXI RANK TURN LEFT INTO R33, FOLLOW R33, TURN RIGHT INTO P281, FOLLOW P281 PASS ESTHUBINI PICK AND DROP, FOLLOW P281 PASS KWASHANGASE PICK AND DROP, FOLLOW P281 PASS GUNJANE OFF LOAD AND LOAD, FOLLOW P281 PASS KWAMNYOVU PICK AND DROP, PASS EZWENI, PASS KWANOGEJANE, KWAKHATHELA OFF LOAD AND LOAD UP TO EMANGWENI, ESDIBE PICK AND DROP AND RETURN USING THE SAME ROUTE.</p>   |     |   |
| 12.8  | <p>KZNNRCBC601NS115246 - POMEROY TO EMZENI<br/>FROM POMEROY TAXI RANK (SHEPSTONE STREET) TURN LEFT INTO R33, FOLLOW R33 THEN TURN RIGHT INTO P281 PASS ESTHUBINI OFFLOAD AND LOAD, FOLLOW P281 TO KWASHANGASE PICK AND DROP, FOLLOW P281 PASS KWAMNYOVU OFFLOAD AND LOAD, PASS EMZWENI PICK AND DROP AND RETURN USING THE SAME ROUTE.</p>   |     |   |
| 12.9  | <p>KZNNRCBC601NS115277 - FROM POMEROY TAXI RANK (SHEPSTONE STREET) TURN LEFT INTO R33 FOLLOW R33 TO ROAD FOUR PICK AND DROP, PASS GWAMANDA PICK AND DROP, PASS MAKHANKANE PICK AND DROP, PASS MQAWENI PICK AND DROP, PASS CHWAKA THEN TURN LEFT INTO D1273 FOLLOW D1273 PASS EMBONGOLWENI PICK AND DROP, PASS ESKHALENI PICK AND DROP PASS ESDAKENI PICK AND DROP, PASS KWATHISINI PICK AND DROP, PASS KWATHUSINI UP TO KWANOCOMBOSHE PICK AND DROP AND RETURN BACK USING THE SAME ROUTE.</p>   |     |   |
| 12.10 | <p>KZNNRCBC601NS115308 - FROM POMEROY TAXI RANK (SHEPSTONE STREET) TURN LEFT INTO R33 FOLLOW R33 UP TO ROAD FOUR PICK AND DROP GWAMANDA PICK AND DROP, PASS MAKHANKANE PICK AND DROP, PASS MQAWENI PICK AND DROP, PASS CHWAKA THEN TURN LEFT INTO D1273 FOLLOW D1273 PASS EMBONGOLWENI PICK AND DROP, PASS ESKHALENI THEN TURN RIGHT TO KWAGXOBANYAWO PICK AND DROP AND RETURN USING THE SAME ROUTE.</p>  |     |   |
| 12.11 | <p>KZPRERC2802371 - POMEROY TO EMAHLABA<br/>FROM POMEROY TAXI RANK (SHEPSTONE STREET) TURN LEFT INTO R33 FOLLOW R33 TO ROAD FOUR PICK AND DROP TURN LEFT INTO P365 GWAMANDA PICK AND DROP PASS MAKHANKANE THEN TURN LEFT P365 PASS NTILI PICK AND DROP PASS EHAWINI, EMNGENI, EMAZABELA, EMAHLABA PICK AND DROP AND RETURN BACK USING THE SAME ROUTE.</p>   |     |   |
| 12.12 | <p>KZPRERC2802420 - POMEROY TO OTHAME<br/>FROM POMEROY TAXI RANK (SHEPSTONE STREET) TURN LEFT INTO R33 FOLLOW R33 TO ROAD FOUR PICK AND DROP, FOLLOW GWAMANDA PICK AND DROP, PASS MAKHANKANE PICK AND DROP, PASS MQAWENI PICK AND DROP, PASS CHWAKA THEN TURN LEFT INTO D1273 FOLLOW D1273 PASS EMBONGOLWENI PASS ESKHALENI PICK AND DROP FOLLOW D1273 THEN TURN RIGHT KWADUMA PICK AND DROP PASS OSIZWENI PICK AND DROP PASS EMAWELE PICK AND DROP UP TO OTHAME PICK AND DROP AND RETURN BACK USING THE SAME ROUTE.</p>  |     |   |

**transport**

Department:

Transport

Province of KwaZulu-Natal

**GAZETTE**

LGKZNG44-2023-FEB

REGION: ALL

|       |  |
|-------|--|
| 12.13 | KZPRERC2802469 - POMEROY TO GREYTOWN<br>FROM GREYTOWN TAXI RANK (SHEPSTONE STREET) TURN LEFT INTO R33 FOLLOW R33 PASS TUGELA FERRY PASS KOPI, PASS KEATES DRIFT,<br>PASS NGOME AND DROP OFF, FOLLOW R33 THEN TURN RIGHT INTO R74, FOLLOW R74 AND TURN LEFT INTO BELL STREET AND TURN LEFT INTO<br>SARGEANT STREET UP TO GREYTOWN TAXI RANK DROP OFF AND PICK UP AND RETURN USING THE SAME ROUTE. |
|-------|--|



## transport

Department:  
Transport  
Province of KwaZulu-Natal

## GAZETTE

LGKZNG44-2023-FEB

REGION: ALL

|      |   |     |  |
|------|---|-----|--|
| 1)   | <b>Application Number:</b> APP0149217   | 2)  | <b>Gazette Number:</b> LGKZNG44-2023-FEB                     |
| 3)   | <b>Applicant:</b> KI SITHOLE<br><b>ID NO.</b> 8610275500088<br><b>Association:</b> ESTCOURT DISTRICT TAXI ASSOCIATION   | 4)  | <b>Applicant Address:</b><br>P.O BOX 210<br>ESTCOURT<br>3310 |
| 5)   | <b>Existing Licence Holder:</b> NOT APPLICABLE<br><b>ID NO.</b> NOT APPLICABLE  | 6)  | <b>Existing Licence Holder Address:</b><br>NOT APPLICABLE    |
| 7)   | <b>Type of application:</b> NEW OPERATING LICENCE   | 8)  | <b>Operating Licence Number:</b> NOTAVAILABLE                |
| 9)   | <b>Vehicle Type:</b> MINIBUS  | 10) | 1 X 15 (SEATED) + 0 (STANDING)                               |
| 11)  | <b>Region:</b> UTHUKELA   |     |  |
| 12.1 | <p>2202EK2202EN00050211 - WEMBEZI TO ESCOURT</p> <p>FROM APPROVED TAXI RANK IN WEMBEZI TO APPROVED TAXI RANK IN ESCOURT AND WEMBEZI RANK, INTO LONGHOMES, MAHASHINI, KHWEZI, V. Q. DEPO, FIVE ROOM, NKWEZELA, TURN LEFT TO LOCKSLOY, NEWLANDS, LOADING AND OFFLOADING AND TURN INTO C SECTION LOADING AND OFFLOADING TURN RIGHT INTO P29 NTABAMHLOPE ROAD INTO MARTIN ROAD, HELLET ROAD, CONNOR STREET AND TURN LEFT INTO ALEXANDRA STREET INTO TAXI RANK, OFFLOADING AND LOADING AND RETURN ALONG THE FORWARD ROUTE IN REVERSE.</p> <p>ALTERNATIVE ROUTE</p> <p>FROM P29 NTABAMHLOPE ROAD, INTO HARRY MILLER ROAD, SUBWAY ROAD, ALBERT STREET, PHILLIP STREET, AND TURN RIGHT INTO ALEXANDRA STREET INTO TAXI RANK. OFFLOADING, LOADING AND RETURN THE FORWARD ROUTE IN REVERSE.</p> <p>SETTING DOWN AND PICKING UP PASSENGERS:</p> <p>1. BACON FACTORY ROAD R103 INTO CONNOR STREET INTO ALEXANDRA STREET INTO TAXI RANK.<br/>2. NARROWTEX INTO LOSKOP ROAD.<br/>3. MASONITE INTO BROOMCLIFFE ROAD.<br/>4. MASONITE INTO BANK ROAD.<br/>5. MOSAIC INTO BANK ROAD.</p> |     |  |
| 12.2 | <p>2202EN2202DR10050199 - HLATHIKHULU TO MOOI RIVER</p> <p>FROM HLATHIKHULU TAXI RANK, INTO P169, PROCEED TO P1-7, INTO K. P. X. 0088 MOOI RIVER TAXI RANK AND RETURN ALONG THE FORWARD ROUTE IN REVERSE.</p>   |     |  |
| 12.3 | <p>2202EN2202EN00050177 - CHARTER: FROM ESTCOURT TAXI RANK TO POINT WITHIN THE PROVINCE KZN ONLY. NO PICKING OR SETTING DOWN OF PASSENGERS EN ROUTE.</p>  |     |  |
| 12.4 | <p>2202EN2202EN00050181 - CORNFIELDS TO ESCOURT</p> <p>FROM APPROVED TAXI RANK IN CORNFIELDS ALONG D489 LEFT INTO R74, LEFT INTO R103, INTO LORNE STREET, INTO HARDING STREET, INTO ALEXANDRA STREET TO APPROVED TAXI RANK IN ALEXANDRA STREET AND RETURN ALONG THE FORWARD ROUTE IN REVERSE (SUBJECT TO RESTRICTION NUMBER 5, PICKING UP AND SETTING DOWN ENROUTE).</p> <p>ALTERNATIVE ROUTE</p> <p>FROM APPROVED TAXI RANK IN FRERE, TURN RIGHT INTO R103, INTO LORNE STREET, INTO HARDING STREET, TURN INTO ALEXANDRA STREET INTO APPROVED TAXI RANK IN ALEXANDRA STREET AND RETURN ALONG FORWARD ROUTE IN REVERSE.</p> <p>SETTING DOWN AND PICKING UP PASSENGERS:</p> <p>1. BACON FACTORY ROAD R103 INTO CONNOR STREET INTO ALEXANDRA STREET INTO TAXI RANK.<br/>2. NARROWTEX INTO LOSKOP ROAD.<br/>3. MASONITE INTO BROOMCLIFFE ROAD.<br/>4. MASONITE INTO BANK ROAD.<br/>5. MOSAIC INTO BANK ROAD.</p>  |     |  |
| 12.5 | <p>2202EN2202EN00050182 - DUTCH GOODHOME - ESTCOURT</p> <p>FROM APPROVED TAXI RANK IN D1246, DUTCH GOODHOME TURN RIGHT TO P29 LOADING TOWARDS ESCOURT PASS UMTSHEZI HIGH SCHOOL, PROCEED ALONG P29 OFFLOADING, PASS SHAYAMOYA, NEWLANDS, LOCKSLOY, WEMBEZI TOWNSHIP ALONG P29 INTO MARTIN ROAD, HELLET ROAD, RICHMOND ROAD, CONNOR STREET, TURN LEFT TO ALEXANDRA STREET INTO TAXI RANK OFFLOAD AND LOAD AND RETURN ALONG FORWARD ROUTE IN REVERSE.</p> <p>ALTERNATIVE ROUTE</p> <p>FROM P29 INTO HARRY MILLER ROAD, ALBERT STREET, INTO PHILLIP STREET AND ALONG ALEXANDRA STREET, INTO TAXI RANK.</p>   |     |  |
| 12.6 | <p>2202EN2202EN00050183 - ESTCOURT TO MABHALONINI</p> <p>FROM APPROVED TAXI RANK IN MABHALONINI, INTO AND ALONG R103, INTO DRUMMOND ROAD, LEFT INTO ALBERT STREET, RIGHT INTO PHILLIP STREET, INTO ALEXANDRA STREET, INTO ALEXANDRA STREET TAXI RANK AND RETURN ALONG THE FORWARD ROUTE IN REVERSE.</p>   |     |  |
| 12.7 | <p>2202EN2202EN00050184 - ESIGODLWENI TO ESTCOURT</p> <p>FROM APPROVED TAXI RANK IN ESIGODLWENI, INTO R17, INTO AND ALONG R103, INTO LORNE STREET, INTO HARDING STREET, INTO ALEXANDRA STREET, INTO ALEXANDRA TAXI RANK AND RETURN ALONG FORWARD ROUTE IN REVERSE.</p>  |     |  |
| 12.8 | <p>2202EN2202EN00050197 - GCINUSIZI TO ESCOURT</p> <p>FROM APPROVED TAXI RANK IN KWA-GCINUSIZI TURN RIGHT INTO P29, LOADING AND OFFLOADING TOWARDS ESCOURT PASS MTSHEZI HIGH SCHOOL, PROCEED ALONG P29 INTO MARTIN ROAD, INTO HELLET ROAD, INTO CONNOR STREET, LEFT INTO ALEXANDRA STREET, INTO TAXI RANK AND RETURN ALONG THE FORWARD ROUTE IN REVERSE.</p> <p>ALTERNATIVE ROUTE</p> <p>FROM P29 LEFT INTO HARRY MILLER ROAD, RIGHT INTO SUBWAY ROAD, RIGHT INTO ALBERT STREET, LEFT INTO PHILLIP STREET INTO ALEXANDRA STREET TAXI RANK AND RETURN ALONG FORWARD ROUTE IN REVERSE.</p> <p>SETTING DOWN AND PICKING UP PASSENGERS:</p> <p>1. BACON FACTORY ROAD R103 INTO CONNOR STREET INTO ALEXANDRA STREET INTO TAXI RANK.<br/>2. NARROWTEX INTO LOSKOP ROAD;<br/>3. MASONITE INTO BROOMCLIFFE ROAD;<br/>4. MOSAIC INTO BANK ROAD.</p>  |     |  |





## transport

Department:  
Transport  
Province of KwaZulu-Natal

## GAZETTE

LGKZNG44-2023-FEB

REGION: ALL

|       |   |
|-------|---|
| 12.9  | <p>2202EN2202EN00050198 - HLATHIKHULU TO ESCOURT</p> <p>FROM APPROVED TAXI RANK IN HLATHIKHULU INTO C1326, INTO P391, ALONG D1240, PROCEED ALONG P28-9 VIA NHLALAKAHLE NTABAMHLOPHE POLICE STATION, TURN TO P29 LOADING ALONG THE ROUTE UP DUTCH GOODHOME, OFFLOADING ONLY ALONG P29 INTO MARTIN ROAD, HELLET ROAD, RICHMOND ROAD, CONNOR STREET, TURN LEFT INTO ALEXANDRA STREET INTO TAXI RANK ESCOURT AND RETURN ALONG FORWARD ROUTE IN REVERSE.</p> <p>OR</p> <p>FROM APPROVED TAXI RANK IN HLATHIKHULU P170, INTO R103, INTO DRUMMOND ROAD, INTO ALBERT STREET INTO HARDING STREET, INTO ALEXANDRA STREET RANK ESCOURT, DIRECT AND RETURN .</p> <p>OR</p> <p>FROM APPROVED TAXI RANK IN HLATHIKHULU P171 INTO R103, INTO P29, HARRY MILLER ROAD, SUBWAY ROAD, ALBERT STREET, PHILLIP STREET, ALONG ALEXANDRA STREET INTO TAXI RANK ESCOURT AND RETURN.</p> <p>OR</p> <p>FROM APPROVED TAXI RANK IN HLATHIKHULU INTO P28 JOIN P379, PASSING KWADLAMINI, KWANDABA, JOIN P29, PROCEED TO HARRY MILLER ROAD, SUBWAY ROAD, INTO ALBERT STREET, PHILLIP STREET, ALEXANDRA STREET, INTO TAXI RANK ESCOURT. OFFLOADING, LOADING AND RETURN.</p> <p>SETTING DOWN AND PICKING UP PASSENGERS:</p> <ol style="list-style-type: none"> <li>1. BACON FACTORY ROAD R103 INTO CONNOR STREET INTO ALEXANDRA STREET INTO TAXI RANK.</li> <li>2. NARROWTEX INTO LOSKOP ROAD;</li> <li>3. MASONITE INTO BROOMCLIFFE ROAD;</li> <li>4. MASONITE INTO BANK ROAD; AND</li> <li>5. MOSAIC INTO BANK ROAD.</li> </ol> |
| 12.10 | <p>2202EN2202EN00050201 - ESCOURT HOSTEL TO ESCOURT</p> <p>FROM ESCOURT TAXI RANK INTO ALEXANDRA STREET, RIGHT INTO HARDING STREET, LEFT INTO ALBERT STREET, INTO EXTENSION ROAD, INTO DRUMMOND ROAD, LEFT INTO LORNE STREET, INTO R103, LEFT INTO KEMPS ROAD AND PROCEED TO THE HOSTEL TAXI RANK AND RETURN ALONG THE FORWARD ROUTE IN REVERSE</p>   |
| 12.11 | <p>2202EN2202EN00050203 - ESTCOURT TO KWA-DLAMINI</p> <p>FROM APPROVED TAXI RANK IN KWA-DLAMINI INTO P379 LOADING AND OFFLOADING INTO EMTSHEZI HIGH SCHOOL AND TURN RIGHT INTO P29 NTABAMHLOPHE ROAD, OFFLOADING ONLY, PASS SHAYAMOYA, NEWLANDS, LOCKSLOY AND WEMBEZI, INTO MARTIN ROAD, HELLET ROAD, RICHMOND ROAD, CONNOR STREET, TURN LEFT INTO ALEXANDRA STREET INTO TAXI RANK AND RETURN THE FORWARD ROUTE IN REVERSE.</p> <p>FROM P29 INTO HARRY MILLER ROAD, SUBWAY ROAD, ALBERT STREET, PHILLIP STREET, ALONG ALEXANDRA STREET INTO TAXI RANK OFFLOADING, LOADING AND RETURN.</p> <p>FROM P29 INTO HARRY MILLER ROAD, SUBWAY ROAD, ALBERT STREET, PHILLIP STREET, ALONG ALEXANDRA STREET INTO TAXI RANK OFFLOADING, LOADING AND RETURN.</p>   |
| 12.12 | <p>2202EN2202EN00050204 - MHUBHENI TO ESTCOURT</p> <p>FROM MHUBHENI TAXI RANK INTO D1381 LOADING AND OFFLOADING ALONG THE WAY. PASS GREYSTONE, HILTON FARM, WEMBEZI OFFLOADING AND TURN RIGHT INTO P29 NTABAMHLOPHE ROAD, OFFLOADING, INTO MARTIN ROAD, HELLET ROAD, RICHMOND ROAD, CONNOR STREET, AND TURN LEFT INTO ALEXANDRA STREET INTO TAXI RANK AND RETURN ALONG THE FORWARD ROUTE IN REVERSE.</p> <p>FROM MHUBHENI ALONG P17, DALTON, LOADING AND OFFLOADING ALONG THE WAY, PASS GREYSTONE, BLUE HAZE, INTO P29 NTABAMHLOPHE ROAD, INTO MARTIN ROAD, HELLET ROAD, CONNOR STREET, AND TURN LEFT INTO ALEXANDRA STREET, INTO TAXI RANK, OFFLOADING, LOADING AND RETURN.</p> <p>FROM P29 INTO HARRY MILLER ROAD, RIGHT INTO SUBWAY ROAD, RIGHT INTO ALBERT STREET, LEFT INTO PHILLIP STREET, INTO ALEXANDRA STREET, INTO THE TAXI RANK AND RETURN.</p> <p>FROM P29. INTO HARRY MILLER ROAD, INTO SUBWAY ROAD, INTO ALBERT STREET INTO PHILLIPS STREET INTO ALEXANDRA STREET INTO TAXI RANK AND RETURN.</p>  |
| 12.13 | <p>2202EN2202EN00050205 - MDWEBU TO ESCOURT</p> <p>FROM APPROVED TAXI RANK IN NDWEBU INTO AND ALONG D1382, LEFT INTO P29, PASS EMTSHEZI HIGH SCHOOL, SHAYAMOYA, NEWLANDS, LOCKSLOY, WEMBEZI, INTO MARTIN ROAD, HELLET ROAD, RICHMOND ROAD, CONNOR STREET, LEFT INTO ALEXANDRA STREET, INTO TAXI RANK AND RETURN ALONG THE FORWARD IN REVERSE.</p>   |
| 12.14 | <p>2202EN2202EN00050206 - PHAPHAHULU TO ESCOURT</p> <p>FROM APPROVED TAXI RANK IN PHAPHAHULU, INTO SAGITTARIUS AVENUE, PHAPHAHULU INTO R74, WEENEN ROAD AND LEFT TO ESIGODLWENI, LOADING AND OFFLOADING AND TURN RIGHT INTO R74, INTO R103, INTO LORNE STREET, INTO HARDING STREET AND TURN RIGHT INTO ALEXANDRA STREET INTO THE TAXI RANK, OFFLOADING, LOADING AND RETURN ALONG THE FORWARD ROUTE IN REVERSE.</p>  |
| 12.15 | <p>2202EN2202EN00050207 - SHAYAMOYA TO ESCOURT.</p> <p>FROM APPROVED TAXI RANK IN KWA-XABA STORE, INTO BOSHI, INTO SHAYAMOYA A, INTO SHAYAMOYA B , RIGHT INTO P29, NTABAMHLOPHE ROAD, LOADING AND OFFLOADING, PASS SHAYAMOYA, NEWLANDS, LOCKSLOY, WEMBEZI, OFFLOADING ONLY, INTO MARTIN ROAD, INTO HELLET ROAD, RICHMOND ROAD, CONNOR STREET, INTO ALEXANDRA STREET INTO THE TAXI RANK. OFFLOADING, LOADING AND RETURN ALONG THE FORWARD ROUTE IN REVERSE.</p> <p>ALTERNATIVE ROUTE</p> <p>FROM P29 INTO HARRY MILLER ROAD, SUBWAY ROAD, ALBERT STREET, ALONG ALEXANDRA STREET INTO THE TAXI RANK AND RETURN ALONG THE FORWARD ROUTE IN REVERSE.</p> <p>SETTING DOWN AND PICKING UP PASSENGERS:</p> <ol style="list-style-type: none"> <li>1. BACON FACTORY ROAD R103 INTO CONNOR STREET INTO ALEXANDRA STREET INTO TAXI RANK.</li> <li>2. NARROWTEX INTO LOSKOP ROAD.</li> <li>3. MASONITE INTO BROOMCLIFFE ROAD.</li> <li>4. MASONITE INTO BANK ROAD.</li> <li>5. MOSAIC INTO BANK ROAD.</li> </ol>   |



## transport

Department:  
Transport  
Province of KwaZulu-Natal

## GAZETTE

LGKZNG44-2023-FEB

REGION: ALL

|       |  |
|-------|--|
| 12.16 | <p>2202EN2202EN00050208 - ESTCOURT TO ESTCOURT<br/>FROM APPROVED TAXI RANK IN MVUNDLWENI KWANDABA, MHLUNGWINI SCHOOL, A 1416, LOADING AND OFFLOADING INTO EMTSHEZI HIGH SCHOOL, INTO P29, NTABAMHLOPHE ROAD, OFFLOADING ONLY PASS SHAYAMOYA, NEWLANDS, LOCKSLOY, WEMBEZI INTO A MARTIN ROAD, HELLET ROAD, RICHMOND ROAD, CONNOR STREET AND TURN LEFT INTO ALEXANDRA STREET INTO THE TAXI RANK, OFFLOADING AND LOADING AND RETURN ALONG THE FORWARD ROUTE IN REVERSE.</p> <p>ALTERNATIVE<br/>FROM P29 INTO HARRY MILLER ROAD, SUBWAY ROAD, ALBERT STREET ALONG ALEXANDRA STREET, INTO THE TAXI RANK, OFFLOADING, LOADING AND RETURN.</p>  |
| 12.17 | <p>2202EN2202EN00050210 - SOBABILI TO ESCOURT</p> <p>FROM APPROVED TAXI RANK IN SOBABILI, INTO AND ALONG D1241, LEFT INTO P29 NTABAMHLOPHE ROAD LOADING AND OFFLOADING. PASS EMTSHEZI HIGH SCHOOL, SHAYAMOYA, NEWLANDS, LOCKSLOY, WEMBEZI INTO MARTIN ROAD, HELLET ROAD, RICHMOND ROAD, CONNOR STREET, TURN LEFT INTO ALEXANDRA STREET INTO THE TAXI RANK AND RETURN ALONG THE FORWARD ROUTE IN REVERSE.</p> <p>ALTERNATIVE ROUTE</p> <p>FROM P29 INTO HARRY MILLER ROAD, SUBWAY ROAD, ALBERT STREET, PHILLIP STREET ALONG ALEXANDRA STREET INTO THE TAXI RANK AND RETURN.</p> <p>SETTING DOWN AND PICKING UP PASSENGERS:</p> <ol style="list-style-type: none"> <li>1.BACON FACTORY ROAD R103 INTO CONNOR STREET INTO ALEXANDRA STREET INTO TAXI RANK.</li> <li>2.NARROWTEX INTO LOSKOP ROAD.</li> <li>3.MASONITE INTO BROOMCLIFFE ROAD.</li> <li>4.MASONITE INTO BANK ROAD.</li> <li>5.MOSAIC INTO BANK ROAD.</li> </ol> |
| 12.18 | <p>2202EN2203BL10050215 - ESTCOURT TO ZWELISHA:<br/>FROM APPROVED TAXI RANK IN ZWELITSHA LOCATION AND TURN LEFT INTO P29 NTABAMHLOPHE ROAD LOADING AND OFFLOADING ALONG THE WAY. UP TO WEMBEZI, PROCEED ALONG P29, INTO MARTIN ROAD, HELLET ROAD, RICHMOND ROAD, CONNOR STREET, TURN INTO ALEXANDRA STREET INTO TAXI RANK AND RETURN ALONG THE FORWARD ROUTE IN REVERSE.</p>   |
| 12.19 | <p>KZPRERC2796246 - ESTCOURT TO KHWEZI<br/>FROM APPROVED TAXI RANK IN ESTCOURT WITH PASSENGERS TURN RIGHT INTO ALEXANDRA STREET CROSSING ROBOTS TURN RIGHT PATERSON STREET, LEFT INTO ALBERT STREET DROP/PICK ALONG LEFT LORNE STREET CROSSING THE BRIDGE DROP/PICK PROCEED, TURN LEFT KEMPS ROAD, PROCEED STRAIGHT THEN RIGHT UNNAMED ROAD TO KHWEZI DROPPING OFF PASSENGERS AND PICKING UP PASSENGERS ALONG ROAD IN REVERSE ROUTES TO ESTCOURT TAXI RANK.</p> <p>ALTERNATIVE BACKWARD ROUTE:<br/>FROM KHWEZI UNNAMED ROADS WITH PASSENGERS INTO LEFT KEMPS ROAD, TURN RIGHT R103 CROSSING THE BRIDGE BECOMES LORNE STREET STRAIGHT TILL HARDING STREET LEFT ALBERT STREET RIGHT PHILIP STREET THEN RIGHT INTO APPROVED TAXI RANK IN ESTCOURT DROPPING/PICKING PASSENGERS.</p>  |



## transport

Department:  
Transport  
Province of KwaZulu-Natal

## GAZETTE

LGKZNG44-2023-FEB

REGION: ALL

|  |   |
|--|---|
| 1) <b>Application Number:</b> APP0149229   | 2) <b>Gazette Number:</b> LGKZNG44-2023-FEB   |
| 3) <b>Applicant:</b> VC GUMBI<br><b>ID NO.</b> 8806055437083<br><b>Association:</b> MOLWENI WYEBANK TAXI ASSOCIATION | 4) <b>Applicant Address:</b><br>3998 LOFT CRESCENT<br>WYEBANK<br>KLOOF<br>3610  |
| 5) <b>Existing Licence Holder:</b> ET GUMBI<br><b>ID NO.</b> 6905015461084   | 6) <b>Existing Licence Holder Address:</b><br>P O BOX 13776<br>KWADABEKA<br>KWADABEKA<br>KWA-ZULU NATAL<br>3607   |
| 7) <b>Type of application:</b> DECEASED TRANSFER AND NEW OPERATING LICENCE   | 8) <b>Operating Licence Number:</b> LKNKZN019563  |
| 9) <b>Vehicle Type:</b> MINIBUS TAXI   | 10) 1 X 9-16 (SEATED) + 0 (STANDING)  |
| 11) <b>Region:</b> DURBAN WEST   |   |
| 12.1   | 2206RK2206RK00047568 - MOLWENI TO PINETOWN<br><br>FROM MOLWENI TAXI RANK TURN RIGHT TO INANDA ROAD AND PROCEED PASS WATERFALL TO HILLCREST THEN TURN LEFT TO OLD MAIN ROAD AND LEFT TO M13 PROCEED AND TURN LEFT INTO OLD MAIN ROAD AND TURN RIGHT TO ANDERSON RD. INTO ANDERSON RD. TAXI RANK AND RETURN TO MOLWENI.   |
| 12.2   | 2206RK2206RK00047569 - MOLWENI TO NEW GERMANY<br><br>FROM MOLWENI TAXI RANK TURN RIGHT TO INANDA ROAD PROCEED TURN LEFT OLD MAIN RD. AND TURN LEFT TO M13 AND TURN LEFT TO OLD MAIN ROAD IN PINETOWN AND TURN LEFT TO GLENUGIE RD. AND THEN TURN RIGHT TO LAUTH ROAD AND TURN LEFT TO CROMPTON STREET AND THEN LEFT TO SHEPSTONE RD. TO NEW GERMANY AND TURN AROUND AND RETURN BY THE SAME ROUTE.   |
| 12.3   | 2206RK2206R400047571 - MOLWENI TO WESTMEAD.<br><br>FROM MOLWENI TAXI RANK TURN RIGHT TO INANDA RD. TURN LEFT OLD MAIN ROAD AND TURN LEFT TO M13 TURN RIGHT TO RICHMOND ROAD LEFT TO TRAFFORD ROAD LEFT TO ALEXANDER ROAD, LEFT ALEXANDER ROAD AND RETURN BY THE SAME ROUTE.   |
| 12.4   | 2206O52206OY00047572 - MOLWENI TO HILLCREST.<br><br>FROM MOLWENI TAXI RANK TURN RIGHT TO INANDA ROAD AND TURN LEFT OLD MAIN ROAD (R103) PROCEED TO A TAXI STOP NEAR BUS TOYOTA AND THEN TURN BACK AT ASHLEY DRIVE TO HILLCREST TAXI RANK AND RETURN TO MOLWENI BY THE SAME ROUTE.   |
| 12.5   | 2206O52206PE00047575 - MOLWENI TO WATERFALL.<br><br>FROM MOLWENI TAXI RANK, TURN RIGHT TO INANDA ROAD AND TURN LEFT TO LINK RD AND THEN TURN RIGHT TO ROCK ROAD AND THEN TURN RIGHT INTO INANDA ROAD AND DRIVE INTO WATERFALL TAXI RANK AND THEN BACK TO MOLWENI TAXI RANK ALONG THE SAME ROUTE.  |
| 12.6   | 2206O52206OY00047578 - MOLWENI TO KLOOF.<br><br>FROM MOLWENI TAXI RANK TURN RIGHT TO INANDA ROAD AND TURN LEFT TO LINK ROAD AND TURN RIGHT INTO BRIDLE ROAD AND PROCEED PAST KRANSKLOOF NATURE RESERVE PROCEED ON KLOOF FALLS ROAD INTO CHURCH ROAD TURN RIGHT INTO OLD MAIN ROAD INTO VILLAGE SHOPPING CENTRE AND RETURN.  |
| 12.7   | 2206O52206LS00047579 - MOLWENI TO DURBAN.<br><br>FROM MOLWENI TAXI RANK TURN RIGHT TO INANDA ROAD, LEFT OLD MAIN ROAD THEN TURN LEFT INTO M13 AND LEFT INTO N3 AT PARADISE VALLEY AND PROCEED INTO DURBAN, TURN LEFT INTO BEREA ROAD NORTH, INTO OLD DUTCH ROAD, TURN RIGHT INTO MARKET ROAD, RIGHT INTO UNIVERSITY AVENUE, RIGHT TO LANCERS ROAD, RIGHT INTO WILLS ROAD PROCEED INTO THE ALLOCATED TAXI RANK.<br><br>RETURN.<br><br>FROM WILLS ROAD TAXI RANK, RIGHT INTO WARWICK AVENUE / MARKET ROAD, LEFT INTO WEST STREET, LEFT INTO RUSSEL STREET AND PROCEED DIRECTLY TO THE WESTERN FREEWAY (N3) AND RETURN TO MOLWENI TAXI RANK ALONG THE SAME ROUTE IN THE OPPOSITE DIRECTION.  |
| 12.8   | 2206OZ2206PA00047581 - WYEBANK TO NEW GERMANY - PINETOWN AND RETURN.<br><br>FROM WYEBANK TAXI RANK TURN LEFT TO HILLTOP ROAD, AND TURN LEFT INTO CRESCENT THEN TURN RIGHT INTO HILLTOP ROAD, TURN RIGHT INTO WYEBANK ROAD, AND TURN LEFT INTO GLAMIS ROAD, THEN CROSS INTO SANDER ROAD AND TURN LEFT INTO CONVENTRY AVENUE AND LEFT INTO SHEPSTONE ROAD, RIGHT INTO BLASE ROAD AND TURN RIGHT INTO CHELSEA AVENUE AND LEFT INTO ESCOM ROAD, LEFT VALLEY VIEW ROAD, RIGHT INTO LENNER ROAD, LEFT INTO FALCON ROAD, RIGHT INTO OTTO VOLEK ROAD, THEN PROCEED ON STAPLETON ROAD, RIGHT INTO OLD MAIN ROAD, RIGHT INTO ESCOM ROAD, LEFT INTO SUFFERT STREET, RIGHT INTO MASON STREET, RIGHT INTO OPPENHEIMER STREET, LEFT INTO DEVON ROAD RIGHT INTO OPPENHEIMER STREET, RIGHT INTO BEVISS ROAD, LEFT INTO CHERRY ROAD, LEFT INTO HENWOOD ROAD AND TURN AROUND ON HENWOOD ROAD TO REJOIN CHERRY ROAD, LEFT INTO CHERRY ROAD, LEFT INTO CROMPTON STREET, RIGHT INTO HALIFAX ROAD TO REJOIN CROMPTON STREET ALONG CROMPTON STREET, RIGHT INTO SCOTT ROAD, LEFT INTO MANORS ROAD, LEFT INTO GLENUGIE ROAD, THEN PROCEED ON MOODIE STREET, RIGHT INTO HILL STREET THEN JOIN ANDERSON ROAD AND RANK AT ANDERSON ROAD TAXI RANK AND RETURN TO WYEBANK ALONG THE SAME ROUTE. |



## transport

Department:  
Transport  
Province of KwaZulu-Natal

## GAZETTE

LGKZNG44-2023-FEB

REGION: ALL

|       |   |
|-------|---|
| 12.9  | 2206OZ2206RK00047582 - WYEBANK TO PINETOWN.   |
|       | <p>8.1 FROM WYEBANK TAXI RANK TURN LEFT TO CIRCLE DRIVE, PROCEED AND TURN RIGHT TO ORCHID AVENUE AND TURN LEFT INTO DAISY LANE AND TURN RIGHT INTO ALMOND AVENUE AND RIGHT INTO ALOE AVENUE AND LEFT INTO CHERRY ROAD, AND TURN RIGHT INTO CIRCLE DRIVE AND RIGHT INTO WYEBANK ROAD AND TURN RIGHT INTO THUTHUKA DRIVE AND LEFT INTO WYEBANK ROAD, RIGHT INTO UMUNGA ROAD, LEFT UMUNGA ROAD RIGHT MDONI CRESCENT, LEFT UMUNGA ROAD, RIGHT WYBANK ROAD THEN TURN LEFT INTO GLAMIS ROAD AND TURN RIGHT INTO GORDON PIRRIE CRESCENT AND RIGHT INTO GLAMIS ROAD THEN TURN RIGHT INTO BOSSE STREET AND RIGHT INTO BOHMER ROAD CROSS INTO HIGH STREET, TURN RIGHT INTO CAMPBELL ROAD WHICH BECOMES GLENUGIE ROAD AND TURN RIGHT INTO KINGS ROAD AND LEFT INTO ANDERSON ROAD INTO ANDERSON ROAD TAXI RANK AND RETURN BY THE SAME ROUTE TO WYBANK TAXI RANK.</p> <p>8.2 FROM WYBANK TAXI RANK TURN LEFT INTO UMUNGA ROAD, THEN TURN RIGHT INTO UMDONI CRESCENT AND TURN LEFT INTO UMUNGA ROAD AND LEFT INTO WYBANK ROAD AND RIGHT INTO THUTHUKA DRIVE AND LEFT INTO WYBANK ROAD, THEN LEFT INTO GLAMIS ROAD, TURN RIGHT INTO BOSSE STREET, RIGHT INTO BOHMER ROAD THEN CROSS INTO HIGH STREET AND RIGHT INTO MANORS ROAD AND RIGHT INTO DOONE ROAD, LEFT INTO BEARE DRIVE, CROSS TO JOIN FAIRVIEW CRESCENT AND RIGHT INTO FERNLEIGH ROAD LEFT INTO TYRONE SPY, RIGHT INTO PADFIELD ROAD AND LEFT INTO MANORS ROAD, TURN RIGHT INTO GLENUGIE ROAD AND TURN RIGHT INTO KINGS ROAD AND LEFT INTO ANDERSON ROAD INTO ANDERSON ROAD TAXI RANK AND RETURN BY THE SAME ROUTE TO WYBANK TAXI RANK.</p> <p>8.3 FROM WYBANK TAXI RANK TURN RIGHT INTO DAHLIA DRIVE, RIGHT INTO ZAMOKUHLE ROAD AND TURN RIGHT INTO ROCK AND TURN RIGHT INTO WYBANK ROAD, RIGHT INTO MARIEVALE DRIVE AND TURN RIGHT INTO KRANTZVIEW ROAD AND TURN LEFT INTO EDWIN SWALES ROAD AND PROCEED INTO KLOOFLANDS ROAD AND LEFT INTO BUCKINGHAM ROAD AND LEFT INTO EMOLWENI ROAD AND RIGHT INTO DAN PIENAAR ROAD, LEFT INTO DOUGLAS ROAD AND TURN LEFT INTO KLOOF FALLS ROAD AND RIGHT INTO IMPANGELE ROAD, TURN LEFT INTO ABELIA ROAD AND RIGHT INTO CHURCH ROAD, PROCEED TO WILLINGDON AVENUE TURN RIGHT INTO PIONEER ROAD, PROCEED INTO OLD MAIN ROAD, AND TURN LEFT INTO VILLAGE ROAD LEFT INTO M13 AND TURN LEFT INTO OLD MAIN ROAD AND RIGHT INTO ANDERSON ROAD INTO ANDERSON TAXI RANK AND RETURN BY THE SAME ROUTE TO WYBANK TAXI RANK.</p> |
| 12.10 | 2206OZ2206R400049196 - WYEBANK AND WESTMEAD.  |
|       | <p>FROM WYEBANK TAXI RANK TURN RIGHT INTO FANNIN ROAD, PROCEED TO UMGABABA ROAD AND TURN BACK BY THE SAME ROAD AND TURN RIGHT INTO WYEBANK ROAD, PROCEED TO PIONEER ROAD, TURN LEFT INTO M13 AND RIGHT INTO RICHMOND ROAD, TURN RIGHT TO TRAFFORD ROAD, HILLCLIMB ROAD INTO GOODWOOD ROAD, PROCEED TO P.M.C. GROUP AND RETURN BY THE SAME ROUTE AND TURN RIGHT INTO HILLCLIMB ROAD, TURN LEFT INTO SUKUZA ROAD, TURN RIGHT INTO KYLAMI ROAD, TURN LEFT INTO CIRCUIT ROAD AND TURN LEFT INTO MALCOLM ROAD, TURN RIGHT INTO ALBERT ROAD, TURN LEFT INTO WESTMEAD ROAD AND TURN LEFT INTO RICHMOND ROAD, CROSS INTO OLD MAIN ROAD AND TURN RIGHT INTO ANDERSON ROAD INTO ANDERSON ROAD TAXI RANK AND RETURN TO WYEBANK ALONG THE SAME ROUTE.</p>   |
| 12.11 | 2206OZ21004R00049197 - WYEBANK TO DURBAN.   |
|       | <p>FROM MOLWENI TAXI RANK PROCEED BY WYBANK ROAD, TURN LEFT INTO GLAMIS ROAD, CROSS TO SANDER ROAD, TURN LEFT INTO CONVENTRY AVENUE, TURN RIGHT INTO SHEPSTONE ROAD, TURN LEFT INTO OLD MAIN ROAD, TURN RIGHT INTO STAPLETON ROAD, LEFT INTO M13 JOIN N3 TOWARDS DURBAN, LEFT INTO BEREA ROAD NORTH, PROCEED TO JOIN OLD DUTCH ROAD, RIGHT INTO MARKET ROAD, RIGHT INTO UNIVERSITY AVENUE, RIGHT INTO LANCERS LANE, RIGHT INTO WILLS ROAD AND RANK AT WILLS ROAD TAXI RANK.</p> <p>RETURN ALONG WARWICK AVENUE/MARKET ROAD, LEFT INTO WEST STREET, LEFT INTO RUSSEL STREET AND PROCEED DIRECTLY INTO WESTERN FREEWAY (N3) AND RETURN TO MOLWENI TAXI RANK ALONG THE SAME ROUTE IN THE OPPOSITE DIRECTION.</p>   |



## transport

Department:  
Transport  
Province of KwaZulu-Natal

## GAZETTE

LGKZNG44-2023-FEB

REGION: ALL

|  |   |
|--|---|
| 1) <b>Application Number:</b> APP0149241   | 2) <b>Gazette Number:</b> LGKZNG44-2023-FEB   |
| 3) <b>Applicant:</b> T NDLOVU<br><b>ID NO.</b> 7404145481088<br><b>Association:</b> NQUTHU DISTRICT PIONEERS TAXI ASSOC. | 4) <b>Applicant Address:</b><br>P O BOX 2911<br>BLOODRIVER<br><br>3102  |
| 5) <b>Existing Licence Holder:</b> NOT APPLICABLE<br><b>ID NO.</b> NOT APPLICABLE  | 6) <b>Existing Licence Holder Address:</b><br>NOT APPLICABLE  |
| 7) <b>Type of application:</b> NEW OPERATING LICENCE   | 8) <b>Operating Licence Number:</b> NOTAVAILABLE  |
| 9) <b>Vehicle Type:</b> MINIBUS  | 10) 1 X 15 (SEATED) + 0 (STANDING)  |
| 11) <b>Region:</b> UMZINYATHI  |   |
| 12.1   | 2207GY2207BP10047658 - NQUTHU TO DUNDEE<br>FROM NQUTHU TAXI RANK, INTO P36/2 INTO R68, LEFT INTO R33 INTO VICTORIA STREET, RIGHT INTO SMITH STREET INTO DUNDEE TAXI RANK AND RETURN TO NQUTHU ALONG THE FORWARD ROUTE IN REVERSE.   |
| 12.2   | 2207GY2207GY00047664 - NQUTHU TO QHUDENI<br>FROM NQUTHU TAXI RANK INTO AND ALONG R68 AND AND TURN RIGHT INTO P16/3 TO P32 KWABALOYI QHUDENI AND RETURN TO NQUTHU WITH ALONG THE FORWARD ROUTE IN REVERSE.   |
| 12.3   | 2207GY2207GY00047665 - SIBONGILE TO NQUTHU<br>FROM SIBONGILE ALONG L1993 INTO R68 AND PROCEED INTO NQUTHU TAXI RANK AND RETURN.   |
| 12.4   | 2207GY2207GY00047666 - MABULULWANE TO NQUTHU<br>FROM MABULULWANE SUB TAXI RANK INTO AND ALONG D1297 INTO R68 AND PROCEED TO NQUTHU TAXI RANK AND RETURN.  |
| 12.5   | 2207GY2207GY00047672 - ZICOLE TO NQUTHU<br>FROM KWAMBATHA TRADING STORE INTO AND ALONG D1347, RIGHT INTO P54 AND PROCEED TO NQUTHU TAXI RANK AND RETURN ALONG THE FORWARD ROUTE IN REVERSE.   |
| 12.6   | 2207GY2207GY00047673 - ST. AUGUSTINE TO NQUTHU<br>FROM AUGUSTINE'S SCHOOL INTO AND ALONG D1361, RIGHT INTO R68 AND PROCEED TO NQUTHU TAXI RANK AND RETURN ALONG THE FORWARD ROUTE IN REVERSE.   |
| 12.7   | 2207GY2207GY00047674 - SILUTSHANA TO NQUTHU<br>FROM SILUTSHANA SUB RANK INTO AND ALONG R68 TO NQUTHU TAXI RANK AND RETURN ALONG THE FORWARD ROUTE IN REVERSE.   |
| 12.8   | 2207GY2207GY00047675 - HLATHI DAM TO NQUTHU<br>FROM HLATHI DAM SUB RANK INTO AND ALONG R68 TO NQUTHU TAXI RANK AND RETURN ALONG THE FORWARD ROUTE IN REVERSE.   |
| 12.9   | 2207GY2207GY00047676 - ISANDLWANA TO NQUTHU<br>FROM ISANDLWANA SUB RANK INTO AND ALONG P58, TURN LEFT INTO R68 AND PROCEED TO NQUTHU TAXI RANK AND RETURN ALONG THE FORWARD ROUTE IN REVERSE.   |
| 12.10  | 2207GY2207GY00047678 - NCEPHENI TO NQUTHU<br>FROM NCEPHENI SUB TAXI RANK INTO AND ALONG P58, TURN INTO R68 AND PROCEED TO NQUTHU TAXI RANK AND RETURN ALONG THE FORWARD ROUTE IN REVERSE.   |
| 12.11  | 2207GY2207GY00050410 - MBOKODWENI TO NQUTHU<br>FROM MBOKODWENI TO NQUTHU INTO AND ALONG L1992, INTO R68 PROCEED TO NQUTHU TAXI RANK AND RETURN.   |
| 12.12  | 2207GY2207GY00050411 - GRACE SUB TO NQUTHU<br>FROM GRACE SUB RANK INTO AND ALONG P53 TO NQUTHU TAXI RANK AND RETURN.  |
| 12.13  | 2207GY2207GY00050412 - GRACE SUB TO NZIMANDE<br>FROM GRACE SUB RANK, INTO AND ALONG P54, INTO R34, RIGHT INTO P251 AND PROCEED TO NZIMANDE MINE AND RETURN.   |
| 12.14  | 2207GY2207GY00050414 - GRACE SUB TO MONDLO<br>FROM GRACE SUB RANK TO MONDLO ALONG P411 AND RETURN.  |
| 12.15  | 2207GY2207GY00050415 - GRACE SUB TO DUNDEE<br>FROM GRACE SUB RANK TO DUNDEE, INTO AND ALONG P54, LEFT INTO AND ALONG P34-2, INTO P33 INTO VICTORIA STREET, RIGHT INTO SMITH STREET, INTO THE DUNDEE TAXI RANK AND RETURN.   |
| 12.16  | 2207GY2207GY00050416 - GRACE SUB TO VRYHEID<br>FROM GRACE SUB RANK TO VRYHEID, INTO AND ALONG P54, RIGHT INTO AND ALONG P34-2, INTO KERK -CHURCH STREET, TO THE VRYHEID TAXI RANK AND RETURN.   |
| 12.17  | 2207GY2207GY00050418 - GRACE SUB TO UTRECHT<br>FROM GRACE SUB TAXI RANK, INTO AND ALONG P54, INTO R34 (P41), AND PROCEED TO UTRECHT, LEFT INTO UTRECHT TAXI RANK AND RETURN.  |
| 12.18  | 2207GY2207J510047659 - NQUTHU TO NONDWENI<br>FROM NQUTHU TAXI RANK TO NONDWENI TAXI RANK ALONG MAIN ROAD (P36-2 AND RETURN ALONG THE FORWARD ROUTE IN REVERSE.(PICKING UP AND SETTING DOWN PASSENGERS EN ROUTE.   |
| 12.19  | 2207GY2207J510047669 - NQUTHU TO EMONDLO<br>FROM NQUTHU TO EMONDLO TAXI RANK ALONG P54, TURN OFF AT MASONDO CROSSING WHICH BECOMES R9 PICKING UP AND DROPPING OFF EN ROUTE AND RETURN ALONG THE FORWARD ROUTE IN REVERSE.   |
| 12.20  | 2207J52207J500047660 - NONDWENI TO VRYHEID<br>FROM NONDWENI INTO ALONG P63-2, LEFT INTO R48(P59-4) AND PROCEED TO MONDLO - VRYHEID ROAD CROSSING WHICH IS R17, TURN LEFT INTO R34 AND PROCEED INTO AND ALONG EAST STREET, LEFT INTO CHURCH STREET AND TURN LEFT INTO VRYHEID TAXI RANK AND RETURN ALONG FORWARD ROUTE IN REVERSE. |



## transport

Department:  
Transport  
Province of KwaZulu-Natal

## GAZETTE

LGKZNG44-2023-FEB

REGION: ALL

|  |   |
|--|---|
| 1) <b>Application Number:</b> APP0149245   | 2) <b>Gazette Number:</b> LGKZNG44-2023-FEB   |
| 3) <b>Applicant:</b> T NDLOVU<br><b>ID NO.</b> 7404145481088<br><b>Association:</b> NQUTHU DISTRICT PIONEERS TAXI ASSOC. | 4) <b>Applicant Address:</b><br>P O BOX 436<br>NQUTHU<br><br>3135   |
| 5) <b>Existing Licence Holder:</b> NOT APPLICABLE<br><b>ID NO.</b> NOT APPLICABLE  | 6) <b>Existing Licence Holder Address:</b><br>NOT APPLICABLE  |
| 7) <b>Type of application:</b> NEW OPERATING LICENCE   | 8) <b>Operating Licence Number:</b> NOTAVAILABLE  |
| 9) <b>Vehicle Type:</b> MINIBUS  | 10) 1 X 15 (SEATED) + 0 (STANDING)  |
| 11) <b>Region:</b> UMZINYATHI  |   |
| 12.1   | 2207GY2207BP10047658 - NQUTHU TO DUNDEE<br>FROM NQUTHU TAXI RANK, INTO P36/2 INTO R68, LEFT INTO R33 INTO VICTORIA STREET, RIGHT INTO SMITH STREET INTO DUNDEE TAXI RANK AND RETURN TO NQUTHU ALONG THE FORWARD ROUTE IN REVERSE.   |
| 12.2   | 2207GY2207GY00047664 - NQUTU TO QHUDENI<br>FROM NQUTHU TAXI RANK INTO AND ALONG R68 AND AND TURN RIGHT INTO P16/3 TO P32 KWABALOYI QHUDENI AND RETURN TO NQUTHU WITH ALONG THE FOWARD ROUTE IN REVERSE.   |
| 12.3   | 2207GY2207GY00047665 - SIBONGILE TO NQUTU<br>FROM SIBONGILE ALONG L1993 INTO R68 AND PROCEED INTO NQUTHU TAXI RANK AND RETURN.  |
| 12.4   | 2207GY2207GY00047666 - MABULULWANE TO NQUTU<br>FROM MABULULWANE SUB TAXI RANK INTO AND ALONG D1297 INTO R68 AND PROCEED TO NQUTHU TAXI RANK AND RETURN.   |
| 12.5   | 2207GY2207GY00047672 - ZICOLE TO NQUTU<br>FROM KWAMBATHA TRADING STORE INTO AND ALONG D1347,RIGHT INTO P54 AND PROCEED TO NQUTHU TAXI RANK AND RETURN ALONG THE FORWARD ROUTE IN REVERSE.   |
| 12.6   | 2207GY2207GY00047673 - ST. AUGUSTINE TO NQUTU<br>FROM AUGUSTINE'S SCHOOL INTO AND ALONG D1361,RIGHT INTO R68 AND PROCEED TO NQUTHU TAXI RANK AND RETURN ALONG THE FORWARD ROUTE IN RESERVE.   |
| 12.7   | 2207GY2207GY00047674 - SILUTSHANA TO NQUTU<br>FROM SILUTSHANA SUB RANK INTO AND ALONG R68 TO NQUTHU TAXI RANK AND RETURN ALONG THE FORWARD ROUTE IN RESERVE.  |
| 12.8   | 2207GY2207GY00047675 - HLATHI DAM TO NQUTU<br>FROM HLATHI DAM SUB RANK INTO AND ALONG R68 TO NQUTHU TAXI RANK AND RETURN ALONG THE FORWARD ROUTE IN RESERVE.  |
| 12.9   | 2207GY2207GY00047676 - ISANDLWANA TO NQUTHU<br>FROM ISANDLWANA SUB RANK INTO AND ALONG P58,TURN LEFT INTO R68 AND PROCEED TO NQUTHU TAXI RANK AND RETURN ALONG THE FORWARD ROUTE IN REVERSE.  |
| 12.10  | 2207GY2207GY00047678 - NCEPHENI TO NQUTU<br>FROM NCEPHENI SUB TAXI RANK INTO AND ALONG P58,TURN INTO R68 AND PROCEED TO NQUTHU TAXI RANK AND RETURN ALONG THE FORWARD ROUTE IN RESERVE.   |
| 12.11  | 2207GY2207GY00050375 - MABULULWANE TO NQUTU<br>FROM MABULULWANE SUB TAXI RANK INTO AND ALONG D1297 INTO R68 AND PROCEED TO NQUTHU TAXI RANK AND RETURN.   |
| 12.12  | 2207GY2207GY00050409 - HLAZAKAZI TO NQUTHU<br>FROM HLAZAKAZI SUB TAXI RANK INTO AND ALONG D1362, INTO R68 AND PROCEED TO NQUTHU TAXI RANK AND RETURN.   |
| 12.13  | 2207GY2207GY00050410 - MBOKODWENI TO NQUTU<br>FROM MBOKODWE TO NQUTHU INTO AND ALONG L1992, INTO R68 PROCEED TO NQUTHU TAXI RANK AND RETURN.  |
| 12.14  | 2207GY2207GY00050411 - GRACE SUB TO NQUTU<br>FROM GRACE SUB RANK INTO AND ALONG P53 TO NQUTHU TAXI RANK AND RETURN.   |
| 12.15  | 2207GY2207GY00050412 - GRACE SUB TO NZIMANDE<br>FROM GRACE SUB RANK, INTO AND ALONG P54, INTO R34, RIGHT INTO P251 AND PROCEED TO NZIMANDE MINE AND RETURN.   |
| 12.16  | 2207GY2207GY00050413 - GRACE SUB TO NZIMANDE<br>FROM GRACE SUB RANK, INTO AND ALONG P54, INTO R34, RIGHT INTO P251 AND PROCEED TO NZIMANDE MINE AND RETURN.   |
| 12.17  | 2207GY2207GY00050414 - GRACE SUB TO MONDLO<br>FROM GRACE SUB RANK TO MONDLO ALONG P411 AND RETURN.  |
| 12.18  | 2207GY2207GY00050415 - GRACE SUB TO DUNDEE<br>FROM GRACE SUB RANK TO DUNDEE, INTO AND ALONG P54, LEFT INTO AND ALONG P34-2, INTO P33 INTO VICTORIA STREET, RIGHT INTO SMITH STREET, INTO THE DUNDEE TAXI RANK AND RETURN.   |
| 12.19  | 2207GY2207GY00050416 - GRACE SUB TO VRYHEID<br>FROM GRACE SUB RANK TO VRYHEID, INTO AND ALONG P54, RIGHT INTO AND ALONG P34-2, INTO KERK –CHURCH STREET, TO THE VRYHEID TAXI RANK AND RETURN,   |
| 12.20  | 2207GY2207GY00050418 - GRACE SUB TO UTRECHT<br>FROM GRACE SUB TAXI RANK, INTO AND ALONG P54, INTO R34 (P41), AND PROCEED TO UTRECHT, LEFT INTO UTRECHT TAXI RANK AND RETURN.  |
| 12.21  | 2207GY2207J510047659 - NQUTU TO NONDWENI<br>FROM NQUTHU TAXI RANK TO NONDWENI TAXI RANK ALONG MAIN ROAD (P36-2 AND RETURN ALONG THE FORWARD ROUTE IN REVERSE.(PICKING UP AND SETTING DOWN PASSENGERS EN ROUTE.  |
| 12.22  | 2207GY2207J510047669 - NQUTHU TO EMONDLO<br>FROM NQUTHU TO EMONDLO TAXI RANK ALONG P54,TURN OFF AT MASONDO CROSSING WHICH BECOMES R9 PICKING UP AND DROPPING OFF EN ROUTE AND RETURN ALONG THE FORWARD ROUTE IN REVERSE.  |
| 12.23  | 2207GY2207J510047671 - NQUTHU TO VRYHEID<br>FROM NQUTHU INTO AND ALONG P54,TURN OFF AT MASONDO CROSSING WHICH BECOMES R9,PROCEED ALONG MONDLO/GOBINSIMBI WHICH BECOMES R14 AND PROCEED TO JUNCTION OF VRYHEID AND MELMOTH ROADS WHICH BECOMES R43 AND PROCEED TO UTRECHT STREET IN VRYHEID.AT THE FIRST ROBOT, TURN RIGHT AND SHORT LEFT VRYHEID TAXI RANK AND RETURN ALONG THE FORWARD ROUTE IN REVERSE. |

**transport**

Department:

Transport

Province of KwaZulu-Natal

**GAZETTE****LGKZNG44-2023-FEB****REGION: ALL****12.24**

2207J52207J500047660 - NONDWENI TO VRYHEID  
FROM NONDWENI INTO ALONG P63-2, LEFT INTO R48(P59-4) AND PROCEED TO MONDLO - VRYHEID ROAD CROSSING WHICH IS R17, TURN LEFT INTO  
R34 AND PROCEED INTO AND ALONG EAST STREET, LEFT INTO CHURCH STREET AND TURN LEFT INTO VRYHEID TAXI RANK AND RETURN ALONG  
FORWARD ROUTE IN RESERVE.





## transport

Department:  
Transport  
Province of KwaZulu-Natal

## GAZETTE

LGKZNG44-2023-FEB

REGION: ALL

|  |   |
|--|---|
| 1) <b>Application Number:</b> APP0149252   | 2) <b>Gazette Number:</b> LGKZNG44-2023-FEB   |
| 3) <b>Applicant:</b> S MADONDO<br><b>ID NO.</b> 9512065793080<br><b>Association:</b> TUGELA FERRY TAXI ASSOCIATION | 4) <b>Applicant Address:</b><br>P.O BOX530<br>TUGELA FERRY<br>3010  |
| 5) <b>Existing Licence Holder:</b> NOT APPLICABLE<br><b>ID NO.</b> NOT APPLICABLE                                  | 6) <b>Existing Licence Holder Address:</b><br>NOT APPLICABLE  |
| 7) <b>Type of application:</b> NEW OPERATING LICENCE   | 8) <b>Operating Licence Number:</b> NOTAVAILABLE  |
| 9) <b>Vehicle Type:</b> MINIBUS  | 10) 1 X 15 (SEATED) + 0 (STANDING)  |
| 11) <b>Region:</b> UMZINYATHI  |   |
| 12.1   | 196RCN8500T620 - FROM TUGELA FERRY TAXI RANK, TURN LEFT WITH R33 TO KWA-KOPI, THEN KWAKOPI TURN RIGHT WITH P128 PASS MBANGWENI, OPHATE, OPHATE, THEN TURN LEFT WITH P73 TO R74, THEN TURN RIGHT WITH R74 STRAIGHT TO RETIEF STREET, THEN TURN LEFT WITH RETIEF, TURN LEFT WITH BELL STREET, TURN RIGHT WITH VOORTREKKER STREET TO WEENEN TAXI RANK DROP OFF AND RETURN BACK WITH PASSENGERS USING THE SAME ROUTE. |
| 12.2   | 196RCN8500T636 - FROM TUGELA FERRY TAXI RANK TURN LEFT INTO R33, FOLLOW R33 PASS CWAKA, PASS POMEROY, PASS HELPMEKAAR POLICE STATION, CARRY ON WITH R33 TO WILSON STREET TILL SECOND ROBOTS, TURN LEFT INTO WILSON STREET, TURN WITH VICTORIA STREET, THEN TURN LEFT TO DUNDEE TAXI RANK, DROP OFF AND PICK UP AND RETURN BACK WITH PASSENGERS USING THE SAME ROUTE.  |
| 12.3   | 196RCN8500T644 - FROM TUGELA FERRY TAXI RANK TURN LEFT INTO R33, FOLLOW R33, TURN RIGHT INTO P1272 PASS SIVIVANENI PICK AND DROP, PASS MANDLENI, PICK UP AND DROP PASS KWAPARAFFINI STRAIGHT TO MANDLENI DROP OFF AND PICK UP AND RETURN USING THE SAME ROUTE   |
| 12.4   | 196RCN8500T660 - FROM TUGELA FERRY TAXI RANK TURN RIGHT INTO R33 PASS HOSPITAL, PASS NGIDI PICK UP AND DROP OFF PASS CWAKA THEN TURN LEFT WITH P281, PASS GUNJANA PICK AND DROP AT MILWENI AREA OR MZWENI AND RETURN WITH THE PASSENGERS USING THE SAME ROUTE   |
| 12.5   | 2202C722068T10052777 - TUGELA FERRY TO PIETERMARITZBURG<br>FROM APPROVED TAXI RANK IN TUGELA FERRY INTO R33 PASS GREYTOWN, PASS NEW HANOVER INTO OLD GREYTOWN ROAD INTO PIETERMARITZBURG TAXI RANK, RETURN ALONG FORWARD ROUTE IN REVERSE.  |
| 12.6   | 2202DH1205GJ10052783 - TUGELA FERRY TO JOHANNESBURG:<br>FROM APPROVED RANK IN TUGELA FERRY PASS POMEROY, DUNDEE PASS NEW CASTLE PASS VOLKSRUST, STANDERTON PASS BALFOUR INTO HEIDELBURG INTO N3 PROCEED TO JOHANNESBURG TAXI RANK OFFLOAD, LOAD AND RETURN ALONG THE FORWARD ROUTE IN RESERVE.  |
| 12.7   | 2202DH2202DH00052781 - TUGELA FERRY TO POMEROY<br>FROM APPROVED TAXI RANK IN TUGELA FERRY INTO R33 AND PROCEED TO POMEROY TAXI RANK, RETURN ALONG THE SAME ROUTE.   |
| 12.8   | 2202DH2206LS10052782 - TUGELA FERRY TO DURBAN<br>FROM APPROVED TAXI RANK IN TUGELA FERRY INTO R33 PASS GREYTOWN PASS NEW HANOVER INTO OLD GREYTOWN ROAD INTO N3 DROP OFF PASSENGERS ONLY AT PINETOWN M13, BACK INTO N3 INTO ALICE STREET DROP AND LOAD PASSENGERS, RETURN ALONG THE FORWARD ROUTE IN RESERVE.   |





## transport

Department:  
Transport  
Province of KwaZulu-Natal

## GAZETTE

LGKZNG44-2023-FEB

REGION: ALL

|  |   |
|--|---|
| 1) <b>Application Number:</b> APP0149253   | 2) <b>Gazette Number:</b> LGKZNG44-2023-FEB   |
| 3) <b>Applicant:</b> S MADONDO<br><b>ID NO.</b> 9512065793080<br><b>Association:</b> TUGELA FERRY TAXI ASSOCIATION | 4) <b>Applicant Address:</b><br>P.O BOX530<br>TUGELA FERRY<br>3010  |
| 5) <b>Existing Licence Holder:</b> NOT APPLICABLE<br><b>ID NO.</b> NOT APPLICABLE                                  | 6) <b>Existing Licence Holder Address:</b><br>NOT APPLICABLE  |
| 7) <b>Type of application:</b> NEW OPERATING LICENCE   | 8) <b>Operating Licence Number:</b> NOTAVAILABLE  |
| 9) <b>Vehicle Type:</b> MINIBUS  | 10) 1 X 15 (SEATED) + 0 (STANDING)  |
| 11) <b>Region:</b> UMZINYATHI  |   |
| 12.1   | 196RCN8500T620 - FROM TUGELA FERRY TAXI RANK, TURN LEFT WITH R33 TO KWA-KOPI, THEN KWAKOPI TURN RIGHT WITH P128 PASS MBANGWENI, OPHATE, OPHATE, THEN TURN LEFT WITH P73 TO R74, THEN TURN RIGHT WITH R74 STRAIGHT TO RETIEF STREET, THEN TURN LEFT WITH RETIEF, TURN LEFT WITH BELL STREET, TURN RIGHT WITH VOORTREKKER STREET TO WEENEN TAXI RANK DROP OFF AND RETURN BACK WITH PASSENGERS USING THE SAME ROUTE. |
| 12.2   | 196RCN8500T636 - FROM TUGELA FERRY TAXI RANK TURN LEFT INTO R33, FOLLOW R33 PASS CWAKA, PASS POMEROY, PASS HELPMENKAAR POLICE STATION, CARRY ON WITH R33 TO WILSON STREET TILL SECOND ROBOTS, TURN LEFT INTO WILSON STREET, TURN WITH VICTORIA STREET, THEN TURN LEFT TO DUNDEE TAXI RANK, DROP OFF AND PICK UP AND RETURN BACK WITH PASSENGERS USING THE SAME ROUTE.   |
| 12.3   | 196RCN8500T644 - FROM TUGELA FERRY TAXI RANK TURN LEFT INTO R33, FOLLOW R33, TURN RIGHT INTO P1272 PASS SIVIVANENI PICK AND DROP, PASS MANDLENI, PICK UP AND DROP PASS KWAPARAFFINI STRAIGHT TO MANDLENI DROP OFF AND PICK UP AND RETURN USING THE SAME ROUTE   |
| 12.4   | 196RCN8500T660 - FROM TUGELA FERRY TAXI RANK TURN RIGHT INTO R33 PASS HOSPITAL, PASS NGIDI PICK UP AND DROP OFF PASS CWAKA THEN TURN LEFT WITH P281, PASS GUNJANA PICK AND DROP AT MILWENI AREA OR MZWENI AND RETURN WITH THE PASSENGERS USING THE SAME ROUTE   |
| 12.5   | 2202C722068T10052777 - TUGELA FERRY TO PIETERMARITZBURG<br>FROM APPROVED TAXI RANK IN TUGELA FERRY INTO R33 PASS GREYTOWN, PASS NEW HANOVER INTO OLD GREYTOWN ROAD INTO PIETERMARITZBURG TAXI RANK, RETURN ALONG FORWARD ROUTE IN REVERSE.  |
| 12.6   | 2202DH1205GJ10052783 - TUGELA FERRY TO JOHANNESBURG:<br>FROM APPROVED RANK IN TUGELA FERRY PASS POMEROY, DUNDEE PASS NEW CASTLE PASS VOLKSRUST, STANDERTON PASS BALFOUR INTO HEIDELBURG INTO N3 PROCEED TO JOHANNESBURG TAXI RANK OFFLOAD, LOAD AND RETURN ALONG THE FORWARD ROUTE IN RESERVE.  |
| 12.7   | 2202DH2202DH00052781 - TUGELA FERRY TO POMEROY<br>FROM APPROVED TAXI RANK IN TUGELA FERRY INTO R33 AND PROCEED TO POMEROY TAXI RANK, RETURN ALONG THE SAME ROUTE.   |
| 12.8   | 2202DH2206LS10052782 - TUGELA FERRY TO DURBAN<br>FROM APPROVED TAXI RANK IN TUGELA FERRY INTO R33 PASS GREYTOWN PASS NEW HANOVER INTO OLD GREYTOWN ROAD INTO N3 DROP OFF PASSENGERS ONLY AT PINETOWN M13, BACK INTO N3 INTO ALICE STREET DROP AND LOAD PASSENGERS, RETURN ALONG THE FORWARD ROUTE IN RESERVE.   |



## transport

Department:  
Transport  
Province of KwaZulu-Natal

## GAZETTE

LGKZNG44-2023-FEB

REGION: ALL

|   |  |
|---|--|
| 1) <b>Application Number:</b> APP0149258  | 2) <b>Gazette Number:</b> LGKZNG44-2023-FEB  |
| 3) <b>Applicant:</b> F MADONDO<br><b>ID NO.</b> 4804080454086<br><b>Association:</b> ESTCOURT DISTRICT TAXI ASSOCIATION | 4) <b>Applicant Address:</b><br>P O BOX 300<br>COLENZO<br>3360   |
| 5) <b>Existing Licence Holder:</b> NOT APPLICABLE<br><b>ID NO.</b> NOT APPLICABLE                                       | 6) <b>Existing Licence Holder Address:</b><br>NOT APPLICABLE   |
| 7) <b>Type of application:</b> NEW OPERATING LICENCE  | 8) <b>Operating Licence Number:</b> LGKZN0303000263  |
| 9) <b>Vehicle Type:</b> MINIBUS   | 10) 1 X 15 (SEATED) + 0 (STANDING)   |
| 11) <b>Region:</b> UTHUKELA   |  |
| 12.1  | <p>2202EK2202EN00050211 - WEMBEZI TO ESCOURT</p> <p>FROM APPROVED TAXI RANK IN WEMBEZI TO APPROVED TAXI RANK IN ESCOURT AND WEMBEZI RANK, INTO LONGHOMES, MAHASHINI, KHWEZI, V. Q. DEPO, FIVE ROOM, NKWEZELA, TURN LEFT TO LOCKSLOY, NEWLANDS, LOADING AND OFFLOADING AND TURN INTO C SECTION LOADING AND OFFLOADING TURN RIGHT INTO P29 NTABAMHLOPHE ROAD INTO MARTIN ROAD, HELLET ROAD, CONNOR STREET AND TURN LEFT INTO ALEXANDRA STREET INTO TAXI RANK, OFFLOADING AND LOADING AND RETURN ALONG THE FORWARD ROUTE IN REVERSE.</p> <p>ALTERNATIVE ROUTE</p> <p>FROM P29 NTABAMHLOPHE ROAD, INTO HARRY MILLER ROAD, SUBWAY ROAD, ALBERT STREET, PHILLIP STREET, AND TURN RIGHT INTO ALEXANDRA STREET INTO TAXI RANK. OFFLOADING, LOADING AND RETURN THE FORWARD ROUTE IN REVERSE.</p> <p>SETTING DOWN AND PICKING UP PASSENGERS:</p> <ol style="list-style-type: none"> <li>1. BACON FACTORY ROAD R103 INTO CONNOR STREET INTO ALEXANDRA STREET INTO TAXI RANK.</li> <li>2. NARROWTEX INTO LOSKOP ROAD.</li> <li>3. MASONITE INTO BROOMCLIFFE ROAD.</li> <li>4. MASONITE INTO BANK ROAD.</li> <li>5. MOSAIC INTO BANK ROAD.</li> </ol> |



## transport

Department:  
Transport  
Province of KwaZulu-Natal

## GAZETTE

LGKZNG44-2023-FEB

REGION: ALL

|  |  |
|--|--|
| 1) <b>Application Number:</b> APP0149268   | 2) <b>Gazette Number:</b> LGKZNG44-2023-FEB  |
| 3) <b>Applicant:</b> LP SHANDU<br><b>ID NO.</b> 7908180510080<br><b>Association:</b> NHLABANE TAXI ASSOCIATION | 4) <b>Applicant Address:</b><br>P O BOX 101089<br>MEERENSEE<br>3901  |
| 5) <b>Existing Licence Holder:</b> ME MTHETHWA<br><b>ID NO.</b> 4801125655081                                  | 6) <b>Existing Licence Holder Address:</b><br>DECEASED<br>3901   |
| 7) <b>Type of application:</b> DECEASED TRANSFER AND NEW OPERATING LICENCE                                     | 8) <b>Operating Licence Number:</b> LGKZN0703000640  |
| 9) <b>Vehicle Type:</b> MINIBUS  | 10) 1 X 15 (SEATED) + 0 (STANDING)   |
| 11) <b>Region:</b> KING CETSHWAYO  |  |
| 12.1   | 2209Q922074410052128 - NHLABANE TO MTUBATUBA<br>FROM SOKHULU TAXI RANK INTO ZM 350, TURN RIGHT TO N2 - R102 TO MTUBATUBA TAXI RANK DIRECT AND RETURN.  |
| 12.2   | 2209Q92207UV10052129 - NHLABANE TO KWAMBONAMBI<br>FROM SOKHULU TAXI RANK INTO ZM 350, CONTINUE WITH ZM 350 AND CROSS N2 R102 TO KWA-MBONAMBI TAXI RANK, DIRECT AND RETURN.   |
| 12.3   | 2209Q92207W300052130 - NHLABANE TO RICHARDS BAY<br>FROM SOKHULU TAXI RANK INTO ZM350, TURN LEFT TO P515, CONTINUE WITH P515, JOIN WITH D1559, TURN RIGHT INTO RBM ROAD, CONTINUE WITH P515, VIA MEERENSEE, DROP PASSENGERS ONLY, ANGLERS ROD, RIGHT TO JOHN ROSS PARKWAY R34 TO CBD TAXI RANK, RICHARDSBAY, DIRECT AND RETURN. |
| 12.4   | 2209Q92207XJ00052131 - NHLABANE TO EMPANGENI<br>FROM SOKHULU TAXI RANK INTO ZM350, LEFT TO P515, RIGHT TO RBM ROAD, VIA MEERENSEE, DROP PASSENGERS ONLY, ANGLERS ROD, CONTINUE WITH R34 TO EMPANGENI, A-RANK, DIRECT AND RETURN.   |



## transport

Department:  
Transport  
Province of KwaZulu-Natal

## GAZETTE

LGKZNG44-2023-FEB

REGION: ALL

|  |   |
|--|---|
| 1) <b>Application Number:</b> APP0149269   | 2) <b>Gazette Number:</b> LGKZNG44-2023-FEB   |
| 3) <b>Applicant:</b> M NKALA<br><b>ID NO.</b> 9712175940080<br><b>Association:</b> TUGELA FERRY TAXI ASSOCIATION | 4) <b>Applicant Address:</b><br>P.O BOX 101<br>TUGELA FERRY<br>3010   |
| 5) <b>Existing Licence Holder:</b> NOT APPLICABLE<br><b>ID NO.</b> NOT APPLICABLE                                | 6) <b>Existing Licence Holder Address:</b><br>NOT APPLICABLE  |
| 7) <b>Type of application:</b> NEW OPERATING LICENCE   | 8) <b>Operating Licence Number:</b> NOTAVAILABLE  |
| 9) <b>Vehicle Type:</b> MINIBUS  | 10) 1 X 15 (SEATED) + 0 (STANDING)  |
| 11) <b>Region:</b> UMZINYATHI  |   |
| 12.1   | 196RCN8500T620 - FROM TUGELA FERRY TAXI RANK, TURN LEFT WITH R33 TO KWA-KOPI, THEN KWAKOPI TURN RIGHT WITH P128 PASS MBANGWENI, OPHATE, OPHATE, THEN TURN LEFT WITH P73 TO R74, THEN TURN RIGHT WITH R74 STRAIGHT TO RETIEF STREET, THEN TURN LEFT WITH RETIEF, TURN LEFT WITH BELL STREET, TURN RIGHT WITH VOORTREKKER STREET TO WEENEN TAXI RANK DROP OFF AND RETURN BACK WITH PASSENGERS USING THE SAME ROUTE. |
| 12.2   | 196RCN8500T636 - FROM TUGELA FERRY TAXI RANK TURN LEFT INTO R33, FOLLOW R33 PASS CWAKA, PASS POMEROY, PASS HELPMENKAAR POLICE STATION, CARRY ON WITH R33 TO WILSON STREET TILL SECOND ROBOTS, TURN LEFT INTO WILSON STREET, TURN WITH VICTORIA STREET, THEN TURN LEFT TO DUNDEE TAXI RANK, DROP OFF AND PICK UP AND RETURN BACK WITH PASSENGERS USING THE SAME ROUTE.   |
| 12.3   | 196RCN8500T652 - FROM TUGELA FERRY TAXI RANK TURN RIGHT WITH R33 PASS HOSPITAL TO NGIDI, THEN TURN WITH D1363 PASS STHUBENI PICK UP AND DROP PASS GUNJANA UP TO MLILWENI AREA OF MZWENI DROP OFF AND PICK UP AND RETURN BACK USING THE SAME ROUTE UP TO TUGELA FERRY TAXI RANK.   |
| 12.4   | 196RCN8500T660 - FROM TUGELA FERRY TAXI RANK TURN RIGHT INTO R33 PASS HOSPITAL, PASS NGIDI PICK UP AND DROP OFF PASS CWAKA THEN TURN LEFT WITH P281, PASS GUNJANA PICK AND DROP AT MILWENI AREA OR MZWENI AND RETURN WITH THE PASSENGERS USING THE SAME ROUTE   |
| 12.5   | 2202C722068T10052777 - TUGELA FERRY TO PIETERMARITZBURG<br>FROM APPROVED TAXI RANK IN TUGELA FERRY INTO R33 PASS GREYTOWN, PASS NEW HANOVER INTO OLD GREYTOWN ROAD INTO PIETERMARITZBURG TAXI RANK, RETURN ALONG FORWARD ROUTE IN REVERSE.  |
| 12.6   | 2202DH1205GJ10052783 - TUGELA FERRY TO JOHANNESBURG:<br>FROM APPROVED RANK IN TUGELA FERRY PASS POMEROY, DUNDEE PASS NEW CASTLE PASS VOLKSRUST, STANDERTON PASS BALFOUR INTO HEIDELBURG INTO N3 PROCEED TO JOHANNESBURG TAXI RANK OFFLOAD, LOAD AND RETURN ALONG THE FORWARD ROUTE IN RESERVE.  |
| 12.7   | 2202DH2202C710052780 - TUGELA FERRY TO GREYTOWN<br>FROM APPROVED TAXI RANK IN TUGELA FERRY INTO R33 ROADS, PASS KEATES DRIFT - INTO GREYTOWN TAXI RANK RETURN ALONG THE SAME ROUTE.   |
| 12.8   | 2202DH2202DH00052781 - TUGELA FERRY TO POMEROY<br>FROM APPROVED TAXI RANK IN TUGELA FERRY INTO R33 AND PROCEED TO POMEROY TAXI RANK, RETURN ALONG THE SAME ROUTE.   |
| 12.9   | 2202DH2206LS10052782 - TUGELA FERRY TO DURBAN<br>FROM APPROVED TAXI RANK IN TUGELA FERRY INTO R33 PASS GREYTOWN PASS NEW HANOVER INTO OLD GREYTOWN ROAD INTO N3 DROP OFF PASSENGERS ONLY AT PINETOWN M13, BACK INTO N3 INTO ALICE STREET DROP AND LOAD PASSENGERS, RETURN ALONG THE FORWARD ROUTE IN RESERVE.   |



## transport

Department:  
Transport  
Province of KwaZulu-Natal

## GAZETTE

LGKZNG44-2023-FEB

REGION: ALL

|   |   |
|---|---|
| 1) <b>Application Number:</b> APP0149273  | 2) <b>Gazette Number:</b> LGKZNG44-2023-FEB   |
| 3) <b>Applicant:</b> MJ DLAMINI<br><b>ID NO.</b> 5211265262087<br><b>Association:</b> IXOPO & DISTRICT TAXI ASSOCIATION | 4) <b>Applicant Address:</b><br>P O BOX 825<br>IXOPO<br>KWAZULU-NATAL<br><br>3276   |
| 5) <b>Existing Licence Holder:</b> NOT APPLICABLE<br><b>ID NO.</b> NOT APPLICABLE                                       | 6) <b>Existing Licence Holder Address:</b><br>NOT APPLICABLE  |
| 7) <b>Type of application:</b> NEW OPERATING LICENCE  | 8) <b>Operating Licence Number:</b> LGKZN0503000380   |
| 9) <b>Vehicle Type:</b> MINIBUS   | 10) 1 X 15 (SEATED) + 0 (STANDING)  |
| 11) <b>Region:</b> HARRY GWALA  |   |
| 12.1  | 22069U3202D410051093 - IXOPO TO UMZIMKULU<br><br>FROM IXOPO TAXI RANK TURN THE LEFT INTO P312 ROAD AFTER 2KM TURN INTO P408 ROAD AND TURN RIGHT INTO P5-1 ROAD AND PROCEED AND TURN LEFT INTO UMZIMKULU TAXI RANK. PICKING AND DROPPING OF PASSENGERS ALONG THE ROUTE. RETURN ROUTE TO IXOPO USING THE SAME ROUTE |



## transport

Department:  
Transport  
Province of KwaZulu-Natal

## GAZETTE

LGKZNG44-2023-FEB

REGION: ALL

|  |   |
|--|---|
| 1) <b>Application Number:</b> APP0149274   | 2) <b>Gazette Number:</b> LGKZNG44-2023-FEB   |
| 3) <b>Applicant:</b> M NKALA<br><b>ID NO.</b> 9712175940080<br><b>Association:</b> TUGELA FERRY TAXI ASSOCIATION | 4) <b>Applicant Address:</b><br>P.O BOX 101<br>TUGELA FERRY<br>3010   |
| 5) <b>Existing Licence Holder:</b> NOT APPLICABLE<br><b>ID NO.</b> NOT APPLICABLE                                | 6) <b>Existing Licence Holder Address:</b><br>NOT APPLICABLE  |
| 7) <b>Type of application:</b> NEW OPERATING LICENCE   | 8) <b>Operating Licence Number:</b> NOTAVAILABLE  |
| 9) <b>Vehicle Type:</b> MINIBUS  | 10) 1 X 15 (SEATED) + 0 (STANDING)  |
| 11) <b>Region:</b> UMZINYATHI  |   |
| 12.1   | 196RCN8500T620 - FROM TUGELA FERRY TAXI RANK, TURN LEFT WITH R33 TO KWA-KOPI, THEN KWAKOPI TURN RIGHT WITH P128 PASS MBANGWENI, OPHATE, OPHATE, THEN TURN LEFT WITH P73 TO R74, THEN TURN RIGHT WITH R74 STRAIGHT TO RETIEF STREET, THEN TURN LEFT WITH RETIEF, TURN LEFT WITH BELL STREET, TURN RIGHT WITH VOORTREKKER STREET TO WEENEN TAXI RANK DROP OFF AND RETURN BACK WITH PASSENGERS USING THE SAME ROUTE. |
| 12.2   | 196RCN8500T636 - FROM TUGELA FERRY TAXI RANK TURN LEFT INTO R33, FOLLOW R33 PASS CWAKA, PASS POMEROY, PASS HELPMENKAAR POLICE STATION, CARRY ON WITH R33 TO WILSON STREET TILL SECOND ROBOTS, TURN LEFT INTO WILSON STREET, TURN WITH VICTORIA STREET, THEN TURN LEFT TO DUNDEE TAXI RANK, DROP OFF AND PICK UP AND RETURN BACK WITH PASSENGERS USING THE SAME ROUTE.   |
| 12.3   | 196RCN8500T644 - FROM TUGELA FERRY TAXI RANK TURN LEFT INTO R33, FOLLOW R33, TURN RIGHT INTO P1272 PASS SIVIVANENI PICK AND DROP, PASS MANDLENI, PICK UP AND DROP PASS KWAPARAFFINI STRAIGHT TO MANDLENI DROP OFF AND PICK UP AND RETURN USING THE SAME ROUTE   |
| 12.4   | 196RCN8500T660 - FROM TUGELA FERRY TAXI RANK TURN RIGHT INTO R33 PASS HOSPITAL, PASS NGIDI PICK UP AND DROP OFF PASS CWAKA THEN TURN LEFT WITH P281, PASS GUNJANA PICK AND DROP AT MILWENI AREA OR MZWENI AND RETURN WITH THE PASSENGERS USING THE SAME ROUTE   |
| 12.5   | 2202C722068T10052777 - TUGELA FERRY TO PIETERMARITZBURG<br>FROM APPROVED TAXI RANK IN TUGELA FERRY INTO R33 PASS GREYTOWN, PASS NEW HANOVER INTO OLD GREYTOWN ROAD INTO PIETERMARITZBURG TAXI RANK, RETURN ALONG FORWARD ROUTE IN REVERSE.  |
| 12.6   | 2202DH1205GJ10052783 - TUGELA FERRY TO JOHANNESBURG:<br>FROM APPROVED RANK IN TUGELA FERRY PASS POMEROY, DUNDEE PASS NEW CASTLE PASS VOLKSRUST, STANDERTON PASS BALFOUR INTO HEIDELBURG INTO N3 PROCEED TO JOHANNESBURG TAXI RANK OFFLOAD, LOAD AND RETURN ALONG THE FORWARD ROUTE IN RESERVE.  |
| 12.7   | 2202DH2202C710052780 - TUGELA FERRY TO GREYTOWN<br>FROM APPROVED TAXI RANK IN TUGELA FERRY INTO R33 ROADS, PASS KEATES DRIFT - INTO GREYTOWN TAXI RANK RETURN ALONG THE SAME ROUTE.   |
| 12.8   | 2202DH2202DH00052781 - TUGELA FERRY TO POMEROY<br>FROM APPROVED TAXI RANK IN TUGELA FERRY INTO R33 AND PROCEED TO POMEROY TAXI RANK, RETURN ALONG THE SAME ROUTE.   |
| 12.9   | 2202DH2206LS10052782 - TUGELA FERRY TO DURBAN<br>FROM APPROVED TAXI RANK IN TUGELA FERRY INTO R33 PASS GREYTOWN PASS NEW HANOVER INTO OLD GREYTOWN ROAD INTO N3 DROP OFF PASSENGERS ONLY AT PINETOWN M13, BACK INTO N3 INTO ALICE STREET DROP AND LOAD PASSENGERS, RETURN ALONG THE FORWARD ROUTE IN RESERVE.   |



## transport

Department:  
Transport  
Province of KwaZulu-Natal

## GAZETTE

LGKZNG44-2023-FEB

REGION: ALL

|   |   |
|---|---|
| 1) <b>Application Number:</b> APP0149287  | 2) <b>Gazette Number:</b> LGKZNG44-2023-FEB   |
| 3) <b>Applicant:</b> S KHANYILE<br><b>ID NO.</b> 6912125401083<br><b>Association:</b> TUGELA FERRY TAXI ASSOCIATION | 4) <b>Applicant Address:</b><br>P.O BOX 120<br>TUGELA FERRY<br>3010   |
| 5) <b>Existing Licence Holder:</b> NOT APPLICABLE<br><b>ID NO.</b> NOT APPLICABLE                                   | 6) <b>Existing Licence Holder Address:</b><br>NOT APPLICABLE  |
| 7) <b>Type of application:</b> NEW OPERATING LICENCE  | 8) <b>Operating Licence Number:</b> NOTAVAILABLE  |
| 9) <b>Vehicle Type:</b> MINIBUS   | 10) 1 X 15 (SEATED) + 0 (STANDING)  |
| 11) <b>Region:</b> UMZINYATHI   |   |
| 12.1  | 196RCN8500T620 - FROM TUGELA FERRY TAXI RANK, TURN LEFT WITH R33 TO KWA-KOPI, THEN KWAKOPI TURN RIGHT WITH P128 PASS MBANGWENI, OPHATE, OPHATE, THEN TURN LEFT WITH P73 TO R74, THEN TURN RIGHT WITH R74 STRAIGHT TO RETIEF STREET, THEN TURN LEFT WITH RETIEF, TURN LEFT WITH BELL STREET, TURN RIGHT WITH VOORTREKKER STREET TO WEENEN TAXI RANK DROP OFF AND RETURN BACK WITH PASSENGERS USING THE SAME ROUTE. |
| 12.2  | 196RCN8500T636 - FROM TUGELA FERRY TAXI RANK TURN LEFT INTO R33, FOLLOW R33 PASS CWAKA, PASS POMEROY, PASS HELPMENKAAR POLICE STATION, CARRY ON WITH R33 TO WILSON STREET TILL SECOND ROBOTS, TURN LEFT INTO WILSON STREET, TURN WITH VICTORIA STREET, THEN TURN LEFT TO DUNDEE TAXI RANK, DROP OFF AND PICK UP AND RETURN BACK WITH PASSENGERS USING THE SAME ROUTE.   |
| 12.3  | 196RCN8500T644 - FROM TUGELA FERRY TAXI RANK TURN LEFT INTO R33, FOLLOW R33, TURN RIGHT INTO P1272 PASS SIVIVANENI PICK AND DROP, PASS MANDLENI, PICK UP AND DROP PASS KWAPARAFFINI STRAIGHT TO MANDLENI DROP OFF AND PICK UP AND RETURN USING THE SAME ROUTE   |
| 12.4  | 196RCN8500T660 - FROM TUGELA FERRY TAXI RANK TURN RIGHT INTO R33 PASS HOSPITAL, PASS NGIDI PICK UP AND DROP OFF PASS CWAKA THEN TURN LEFT WITH P281, PASS GUNJANA PICK AND DROP AT MILWENI AREA OR MZWENI AND RETURN WITH THE PASSENGERS USING THE SAME ROUTE   |
| 12.5  | 2202C722068T10052777 - TUGELA FERRY TO PIETERMARITZBURG<br>FROM APPROVED TAXI RANK IN TUGELA FERRY INTO R33 PASS GREYTOWN, PASS NEW HANOVER INTO OLD GREYTOWN ROAD INTO PIETERMARITZBURG TAXI RANK, RETURN ALONG FORWARD ROUTE IN REVERSE.  |
| 12.6  | 2202DH1205GJ10052783 - TUGELA FERRY TO JOHANNESBURG:<br>FROM APPROVED RANK IN TUGELA FERRY PASS POMEROY, DUNDEE PASS NEW CASTLE PASS VOLKSRUST, STANDERTON PASS BALFOUR INTO HEIDELBURG INTO N3 PROCEED TO JOHANNESBURG TAXI RANK OFFLOAD, LOAD AND RETURN ALONG THE FORWARD ROUTE IN RESERVE.  |
| 12.7  | 2202DH2202DH00052781 - TUGELA FERRY TO POMEROY<br>FROM APPROVED TAXI RANK IN TUGELA FERRY INTO R33 AND PROCEED TO POMEROY TAXI RANK, RETURN ALONG THE SAME ROUTE.   |
| 12.8  | 2202DH2206LS10052782 - TUGELA FERRY TO DURBAN<br>FROM APPROVED TAXI RANK IN TUGELA FERRY INTO R33 PASS GREYTOWN PASS NEW HANOVER INTO OLD GREYTOWN ROAD INTO N3 DROP OFF PASSENGERS ONLY AT PINETOWN M13, BACK INTO N3 INTO ALICE STREET DROP AND LOAD PASSENGERS, RETURN ALONG THE FORWARD ROUTE IN RESERVE.   |



## transport

Department:  
Transport  
Province of KwaZulu-Natal

## GAZETTE

LGKZNG44-2023-FEB

REGION: ALL

|   |   |
|---|---|
| 1) <b>Application Number:</b> APP0149288  | 2) <b>Gazette Number:</b> LGKZNG44-2023-FEB   |
| 3) <b>Applicant:</b> D MABASO<br><b>ID NO.</b> 6812275511089<br><b>Association:</b> TUGELA FERRY TAXI ASSOCIATION | 4) <b>Applicant Address:</b><br>P.O BOX247<br>TUGEL FERRY<br>3010   |
| 5) <b>Existing Licence Holder:</b> NOT APPLICABLE<br><b>ID NO.</b> NOT APPLICABLE                                 | 6) <b>Existing Licence Holder Address:</b><br>NOT APPLICABLE  |
| 7) <b>Type of application:</b> NEW OPERATING LICENCE  | 8) <b>Operating Licence Number:</b> NOTAVAILABLE  |
| 9) <b>Vehicle Type:</b> MINIBUS   | 10) 1 X 15 (SEATED) + 0 (STANDING)  |
| 11) <b>Region:</b> UMZINYATHI   |   |
| 12.1  | 196RCN8500T620 - FROM TUGELA FERRY TAXI RANK, TURN LEFT WITH R33 TO KWA-KOPI, THEN KWAKOPI TURN RIGHT WITH P128 PASS MBANGWENI, OPHATE, OPHATE, THEN TURN LEFT WITH P73 TO R74, THEN TURN RIGHT WITH R74 STRAIGHT TO RETIEF STREET, THEN TURN LEFT WITH RETIEF, TURN LEFT WITH BELL STREET, TURN RIGHT WITH VOORTREKKER STREET TO WEENEN TAXI RANK DROP OFF AND RETURN BACK WITH PASSENGERS USING THE SAME ROUTE. |
| 12.2  | 196RCN8500T636 - FROM TUGELA FERRY TAXI RANK TURN LEFT INTO R33, FOLLOW R33 PASS CWAKA, PASS POMEROY, PASS HELPMENKAAR POLICE STATION, CARRY ON WITH R33 TO WILSON STREET TILL SECOND ROBOTS, TURN LEFT INTO WILSON STREET, TURN WITH VICTORIA STREET, THEN TURN LEFT TO DUNDEE TAXI RANK, DROP OFF AND PICK UP AND RETURN BACK WITH PASSENGERS USING THE SAME ROUTE.   |
| 12.3  | 196RCN8500T644 - FROM TUGELA FERRY TAXI RANK TURN LEFT INTO R33, FOLLOW R33, TURN RIGHT INTO P1272 PASS SIVIVANENI PICK AND DROP, PASS MANDLENI, PICK UP AND DROP PASS KWAPARAFFINI STRAIGHT TO MANDLENI DROP OFF AND PICK UP AND RETURN USING THE SAME ROUTE   |
| 12.4  | 196RCN8500T660 - FROM TUGELA FERRY TAXI RANK TURN RIGHT INTO R33 PASS HOSPITAL, PASS NGIDI PICK UP AND DROP OFF PASS CWAKA THEN TURN LEFT WITH P281, PASS GUNJANA PICK AND DROP AT MILWENI AREA OR MZWENI AND RETURN WITH THE PASSENGERS USING THE SAME ROUTE   |
| 12.5  | 2202C722068T10052777 - TUGELA FERRY TO PIETERMARITZBURG<br>FROM APPROVED TAXI RANK IN TUGELA FERRY INTO R33 PASS GREYTOWN, PASS NEW HANOVER INTO OLD GREYTOWN ROAD INTO PIETERMARITZBURG TAXI RANK, RETURN ALONG FORWARD ROUTE IN REVERSE.  |
| 12.6  | 2202DH1205GJ10052783 - TUGELA FERRY TO JOHANNESBURG:<br>FROM APPROVED RANK IN TUGELA FERRY PASS POMEROY, DUNDEE PASS NEW CASTLE PASS VOLKSRUST, STANDERTON PASS BALFOUR INTO HEIDELBURG INTO N3 PROCEED TO JOHANNESBURG TAXI RANK OFFLOAD, LOAD AND RETURN ALONG THE FORWARD ROUTE IN RESERVE.  |
| 12.7  | 2202DH2202C710052780 - TUGELA FERRY TO GREYTOWN<br>FROM APPROVED TAXI RANK IN TUGELA FERRY INTO R33 ROADS, PASS KEATES DRIFT - INTO GREYTOWN TAXI RANK RETURN ALONG THE SAME ROUTE.   |
| 12.8  | 2202DH2202DH00052781 - TUGELA FERRY TO POMEROY<br>FROM APPROVED TAXI RANK IN TUGELA FERRY INTO R33 AND PROCEED TO POMEROY TAXI RANK, RETURN ALONG THE SAME ROUTE.   |
| 12.9  | 2202DH2206LS10052782 - TUGELA FERRY TO DURBAN<br>FROM APPROVED TAXI RANK IN TUGELA FERRY INTO R33 PASS GREYTOWN PASS NEW HANOVER INTO OLD GREYTOWN ROAD INTO N3 DROP OFF PASSENGERS ONLY AT PINETOWN M13, BACK INTO N3 INTO ALICE STREET DROP AND LOAD PASSENGERS, RETURN ALONG THE FORWARD ROUTE IN RESERVE.   |





## transport

Department:  
Transport  
Province of KwaZulu-Natal

## GAZETTE

LGKZNG44-2023-FEB

REGION: ALL

|   |   |
|---|---|
| 1) <b>Application Number:</b> APP0149289  | 2) <b>Gazette Number:</b> LGKZNG44-2023-FEB   |
| 3) <b>Applicant:</b> D MABASO<br><b>ID NO.</b> 6812275511089<br><b>Association:</b> TUGELA FERRY TAXI ASSOCIATION | 4) <b>Applicant Address:</b><br>P.O BOX247<br>TUGEL FERRY<br>3010   |
| 5) <b>Existing Licence Holder:</b> NOT APPLICABLE<br><b>ID NO.</b> NOT APPLICABLE                                 | 6) <b>Existing Licence Holder Address:</b><br>NOT APPLICABLE  |
| 7) <b>Type of application:</b> NEW OPERATING LICENCE  | 8) <b>Operating Licence Number:</b> NOTAVAILABLE  |
| 9) <b>Vehicle Type:</b> MINIBUS   | 10) 1 X 15 (SEATED) + 0 (STANDING)  |
| 11) <b>Region:</b> UMZINYATHI   |   |
| 12.1  | 196RCN8500T620 - FROM TUGELA FERRY TAXI RANK, TURN LEFT WITH R33 TO KWA-KOPI, THEN KWAKOPI TURN RIGHT WITH P128 PASS MBANGWENI, OPHATE, OPHATE, THEN TURN LEFT WITH P73 TO R74, THEN TURN RIGHT WITH R74 STRAIGHT TO RETIEF STREET, THEN TURN LEFT WITH RETIEF, TURN LEFT WITH BELL STREET, TURN RIGHT WITH VOORTREKKER STREET TO WEENEN TAXI RANK DROP OFF AND RETURN BACK WITH PASSENGERS USING THE SAME ROUTE. |
| 12.2  | 196RCN8500T636 - FROM TUGELA FERRY TAXI RANK TURN LEFT INTO R33, FOLLOW R33 PASS CWAKA, PASS POMEROY, PASS HELPMKAAR POLICE STATION, CARRY ON WITH R33 TO WILSON STREET TILL SECOND ROBOTS, TURN LEFT INTO WILSON STREET, TURN WITH VICTORIA STREET, THEN TURN LEFT TO DUNDEE TAXI RANK, DROP OFF AND PICK UP AND RETURN BACK WITH PASSENGERS USING THE SAME ROUTE.   |
| 12.3  | 196RCN8500T644 - FROM TUGELA FERRY TAXI RANK TURN LEFT INTO R33, FOLLOW R33, TURN RIGHT INTO P1272 PASS SIVIVANENI PICK AND DROP, PASS MANDLENI, PICK UP AND DROP PASS KWAPARAFFINI STRAIGHT TO MANDLENI DROP OFF AND PICK UP AND RETURN USING THE SAME ROUTE   |
| 12.4  | 196RCN8500T660 - FROM TUGELA FERRY TAXI RANK TURN RIGHT INTO R33 PASS HOSPITAL, PASS NGIDI PICK UP AND DROP OFF PASS CWAKA THEN TURN LEFT WITH P281, PASS GUNJANA PICK AND DROP AT MILWENI AREA OR MZWENI AND RETURN WITH THE PASSENGERS USING THE SAME ROUTE   |
| 12.5  | 2202C722068T10052777 - TUGELA FERRY TO PIETERMARITZBURG<br>FROM APPROVED TAXI RANK IN TUGELA FERRY INTO R33 PASS GREYTOWN, PASS NEW HANOVER INTO OLD GREYTOWN ROAD INTO PIETERMARITZBURG TAXI RANK, RETURN ALONG FORWARD ROUTE IN REVERSE.  |
| 12.6  | 2202DH1205GJ10052783 - TUGELA FERRY TO JOHANNESBURG:<br>FROM APPROVED RANK IN TUGELA FERRY PASS POMEROY, DUNDEE PASS NEW CASTLE PASS VOLKSRUST, STANDERTON PASS BALFOUR INTO HEIDELBURG INTO N3 PROCEED TO JOHANNESBURG TAXI RANK OFFLOAD, LOAD AND RETURN ALONG THE FORWARD ROUTE IN RESERVE.  |
| 12.7  | 2202DH2202C710052780 - TUGELA FERRY TO GREYTOWN<br>FROM APPROVED TAXI RANK IN TUGELA FERRY INTO R33 ROADS, PASS KEATES DRIFT - INTO GREYTOWN TAXI RANK RETURN ALONG THE SAME ROUTE.   |
| 12.8  | 2202DH2202DH00052781 - TUGELA FERRY TO POMEROY<br>FROM APPROVED TAXI RANK IN TUGELA FERRY INTO R33 AND PROCEED TO POMEROY TAXI RANK, RETURN ALONG THE SAME ROUTE.   |
| 12.9  | 2202DH2206LS10052782 - TUGELA FERRY TO DURBAN<br>FROM APPROVED TAXI RANK IN TUGELA FERRY INTO R33 PASS GREYTOWN PASS NEW HANOVER INTO OLD GREYTOWN ROAD INTO N3 DROP OFF PASSENGERS ONLY AT PINETOWN M13, BACK INTO N3 INTO ALICE STREET DROP AND LOAD PASSENGERS, RETURN ALONG THE FORWARD ROUTE IN RESERVE.   |
| 12.10   | KZPRERC2712309 - FROM TUGELA FERRY TAXI TURN LEFT INTO R33 KWA-KOPI DROP OFF PASSENGERS ONLY CARRY ON WITH R33 DROP-OFF AT KABANGANI, FABINE, FABENI STADIUM, EZILIMENI, KEATE'S DRIFT, EMAWOZINI AND EMPANZA AND RETURN ALONG THE SAME ROUTE.  |



## transport

Department:  
Transport  
Province of KwaZulu-Natal

## GAZETTE

LGKZNG44-2023-FEB

REGION: ALL

|   |   |
|---|---|
| 1) <b>Application Number:</b> APP0149291  | 2) <b>Gazette Number:</b> LGKZNG44-2023-FEB   |
| 3) <b>Applicant:</b> NS MALEMBE<br><b>ID NO.</b> 5312020718080<br><b>Association:</b> TUGELA FERRY TAXI ASSOCIATION | 4) <b>Applicant Address:</b><br>P.O BOX 139<br>TUGELA FERRY<br>3010   |
| 5) <b>Existing Licence Holder:</b> NOT APPLICABLE<br><b>ID NO.</b> NOT APPLICABLE                                   | 6) <b>Existing Licence Holder Address:</b><br>NOT APPLICABLE  |
| 7) <b>Type of application:</b> NEW OPERATING LICENCE  | 8) <b>Operating Licence Number:</b> NOTAVAILABLE  |
| 9) <b>Vehicle Type:</b> MINIBUS   | 10) 1 X 15 (SEATED) + 0 (STANDING)  |
| 11) <b>Region:</b> UMZINYATHI   |   |
| 12.1  | 196RCN8500T620 - FROM TUGELA FERRY TAXI RANK, TURN LEFT WITH R33 TO KWA-KOPI, THEN KWAKOPI TURN RIGHT WITH P128 PASS MBANGWENI, OPHATE, OPHATE, THEN TURN LEFT WITH P73 TO R74, THEN TURN RIGHT WITH R74 STRAIGHT TO RETIEF STREET, THEN TURN LEFT WITH RETIEF, TURN LEFT WITH BELL STREET, TURN RIGHT WITH VOORTREKKER STREET TO WEENEN TAXI RANK DROP OFF AND RETURN BACK WITH PASSENGERS USING THE SAME ROUTE. |
| 12.2  | 196RCN8500T644 - FROM TUGELA FERRY TAXI RANK TURN LEFT INTO R33, FOLLOW R33, TURN RIGHT INTO P1272 PASS SIVIVANENI PICK AND DROP, PASS MANDLENI, PICK UP AND DROP PASS KWAPARAFFINI STRAIGHT TO MANDLENI DROP OFF AND PICK UP AND RETURN USING THE SAME ROUTE   |
| 12.3  | 2202C722068T10052777 - TUGELA FERRY TO PIETERMARITZBURG<br>FROM APPROVED TAXI RANK IN TUGELA FERRY INTO R33 PASS GREYTOWN, PASS NEW HANOVER INTO OLD GREYTOWN ROAD INTO PIETERMARITZBURG TAXI RANK, RETURN ALONG FORWARD ROUTE IN REVERSE.  |
| 12.4  | 2202DH2202C710052780 - TUGELA FERRY TO GREYTOWN<br>FROM APPROVED TAXI RANK IN TUGELA FERRY INTO R33 ROADS, PASS KEATES DRIFT - INTO GREYTOWN TAXI RANK RETURN ALONG THE SAME ROUTE.   |
| 12.5  | 2202DH2202DH00052781 - TUGELA FERRY TO POMEROY<br>FROM APPROVED TAXI RANK IN TUGELA FERRY INTO R33 AND PROCEED TO POMEROY TAXI RANK, RETURN ALONG THE SAME ROUTE.   |
| 12.6  | 2202DH2206LS10052782 - TUGELA FERRY TO DURBAN<br>FROM APPROVED TAXI RANK IN TUGELA FERRY INTO R33 PASS GREYTOWN PASS NEW HANOVER INTO OLD GREYTOWN ROAD INTO N3 DROP OFF PASSENGERS ONLY AT PINETOWN M13, BACK INTO N3 INTO ALICE STREET DROP AND LOAD PASSENGERS, RETURN ALONG THE FORWARD ROUTE IN RESERVE.   |



## transport

Department:  
Transport  
Province of KwaZulu-Natal

## GAZETTE

LGKZNG44-2023-FEB

REGION: ALL

|  |  |
|--|--|
| 1) <b>Application Number:</b> APP0149293   | 2) <b>Gazette Number:</b> LGKZNG44-2023-FEB  |
| 3) <b>Applicant:</b> SSC SITHOLE<br><b>ID NO.</b> 8812065823080<br><b>Association:</b> TUGELA FERRY TAXI ASSOCIATION | 4) <b>Applicant Address:</b><br>P.O BOX 1095<br>TUGELA FERRY<br>3010   |
| 5) <b>Existing Licence Holder:</b> NOT APPLICABLE<br><b>ID NO.</b> NOT APPLICABLE                                    | 6) <b>Existing Licence Holder Address:</b><br>NOT APPLICABLE   |
| 7) <b>Type of application:</b> NEW OPERATING LICENCE   | 8) <b>Operating Licence Number:</b> NOTAVAILABLE   |
| 9) <b>Vehicle Type:</b> MINIBUS  | 10) 1 X 15 (SEATED) + 0 (STANDING)   |
| 11) <b>Region:</b> UMZINYATHI  |  |
| 12.1   | 196RCN8500T636 - FROM TUGELA FERRY TAXI RANK TURN LEFT INTO R33, FOLLOW R33 PASS CWAKA, PASS POMEROY, PASS HELPMEKAAR POLICE STATION, CARRY ON WITH R33 TO WILSON STREET TILL SECOND ROBOTS, TURN LEFT INTO WILSON STREET, TURN WITH VICTORIA STREET, THEN TURN LEFT TO DUNDEE TAXI RANK, DROP OFF AND PICK UP AND RETURN BACK WITH PASSENGERS USING THE SAME ROUTE. |
| 12.2   | 196RCN8500T660 - FROM TUGELA FERRY TAXI RANK TURN RIGHT INTO R33 PASS HOSPITAL, PASS NGIDI PICK UP AND DROP OFF PASS CWAKA THEN TURN LEFT WITH P281, PASS GUNJANA PICK AND DROP AT MILWENI AREA OR MZWENI AND RETURN WITH THE PASSENGERS USING THE SAME ROUTE  |
| 12.3   | 2202DH2202DH00052781 - TUGELA FERRY TO POMEROY<br>FROM APPROVED TAXI RANK IN TUGELA FERRY INTO R33 AND PROCEED TO POMEROY TAXI RANK, RETURN ALONG THE SAME ROUTE.  |
| 12.4   | 2202DH2206LS10052782 - TUGELA FERRY TO DURBAN<br>FROM APPROVED TAXI RANK IN TUGELA FERRY INTO R33 PASS GREYTOWN PASS NEW HANOVER INTO OLD GREYTOWN ROAD INTO N3 DROP OFF PASSENGERS ONLY AT PINETOWN M13, BACK INTO N3 INTO ALICE STREET DROP AND LOAD PASSENGERS, RETURN ALONG THE FORWARD ROUTE IN RESERVE.  |



## transport

Department:  
Transport  
Province of KwaZulu-Natal

## GAZETTE

LGKZNG44-2023-FEB

REGION: ALL

|   |   |
|---|---|
| 1) <b>Application Number:</b> APP0149294  | 2) <b>Gazette Number:</b> LGKZNG44-2023-FEB   |
| 3) <b>Applicant:</b> NS MALEMBE<br><b>ID NO.</b> 5312020718080<br><b>Association:</b> TUGELA FERRY TAXI ASSOCIATION | 4) <b>Applicant Address:</b><br>P.O BOX 139<br>TUGELA FERRY<br>3010   |
| 5) <b>Existing Licence Holder:</b> NOT APPLICABLE<br><b>ID NO.</b> NOT APPLICABLE                                   | 6) <b>Existing Licence Holder Address:</b><br>NOT APPLICABLE  |
| 7) <b>Type of application:</b> NEW OPERATING LICENCE  | 8) <b>Operating Licence Number:</b> NOTAVAILABLE  |
| 9) <b>Vehicle Type:</b> MINIBUS   | 10) 1 X 15 (SEATED) + 0 (STANDING)  |
| 11) <b>Region:</b> UMZINYATHI   |   |
| 12.1  | 196RCN8500T620 - FROM TUGELA FERRY TAXI RANK, TURN LEFT WITH R33 TO KWA-KOPI, THEN KWAKOPI TURN RIGHT WITH P128 PASS MBANGWENI, OPHATE, OPHATE, THEN TURN LEFT WITH P73 TO R74, THEN TURN RIGHT WITH R74 STRAIGHT TO RETIEF STREET, THEN TURN LEFT WITH RETIEF, TURN LEFT WITH BELL STREET, TURN RIGHT WITH VOORTREKKER STREET TO WEENEN TAXI RANK DROP OFF AND RETURN BACK WITH PASSENGERS USING THE SAME ROUTE. |
| 12.2  | 196RCN8500T636 - FROM TUGELA FERRY TAXI RANK TURN LEFT INTO R33, FOLLOW R33 PASS CWAKA, PASS POMEROY, PASS HELPMENKAAR POLICE STATION, CARRY ON WITH R33 TO WILSON STREET TILL SECOND ROBOTS, TURN LEFT INTO WILSON STREET, TURN WITH VICTORIA STREET, THEN TURN LEFT TO DUNDEE TAXI RANK, DROP OFF AND PICK UP AND RETURN BACK WITH PASSENGERS USING THE SAME ROUTE.   |
| 12.3  | 196RCN8500T644 - FROM TUGELA FERRY TAXI RANK TURN LEFT INTO R33, FOLLOW R33, TURN RIGHT INTO P1272 PASS SIVIVANENI PICK AND DROP, PASS MANDLENI, PICK UP AND DROP PASS KWAPARAFFINI STRAIGHT TO MANDLENI DROP OFF AND PICK UP AND RETURN USING THE SAME ROUTE   |
| 12.4  | 196RCN8500T660 - FROM TUGELA FERRY TAXI RANK TURN RIGHT INTO R33 PASS HOSPITAL, PASS NGIDI PICK UP AND DROP OFF PASS CWAKA THEN TURN LEFT WITH P281, PASS GUNJANA PICK AND DROP AT MILWENI AREA OR MZWENI AND RETURN WITH THE PASSENGERS USING THE SAME ROUTE   |
| 12.5  | 2202C722068T10052777 - TUGELA FERRY TO PIETERMARITZBURG<br>FROM APPROVED TAXI RANK IN TUGELA FERRY INTO R33 PASS GREYTOWN, PASS NEW HANOVER INTO OLD GREYTOWN ROAD INTO PIETERMARITZBURG TAXI RANK, RETURN ALONG FORWARD ROUTE IN REVERSE.  |
| 12.6  | 2202DH1205GJ10052783 - TUGELA FERRY TO JOHANNESBURG:<br>FROM APPROVED RANK IN TUGELA FERRY PASS POMEROY, DUNDEE PASS NEW CASTLE PASS VOLKSRUST, STANDERTON PASS BALFOUR INTO HEIDELBURG INTO N3 PROCEED TO JOHANNESBURG TAXI RANK OFFLOAD, LOAD AND RETURN ALONG THE FORWARD ROUTE IN RESERVE.  |
| 12.7  | 2202DH2202C710052780 - TUGELA FERRY TO GREYTOWN<br>FROM APPROVED TAXI RANK IN TUGELA FERRY INTO R33 ROADS, PASS KEATES DRIFT - INTO GREYTOWN TAXI RANK RETURN ALONG THE SAME ROUTE.   |
| 12.8  | 2202DH2202DH00052781 - TUGELA FERRY TO POMEROY<br>FROM APPROVED TAXI RANK IN TUGELA FERRY INTO R33 AND PROCEED TO POMEROY TAXI RANK, RETURN ALONG THE SAME ROUTE.   |
| 12.9  | 2202DH2206LS10052782 - TUGELA FERRY TO DURBAN<br>FROM APPROVED TAXI RANK IN TUGELA FERRY INTO R33 PASS GREYTOWN PASS NEW HANOVER INTO OLD GREYTOWN ROAD INTO N3 DROP OFF PASSENGERS ONLY AT PINETOWN M13, BACK INTO N3 INTO ALICE STREET DROP AND LOAD PASSENGERS, RETURN ALONG THE FORWARD ROUTE IN RESERVE.   |



## transport

Department:  
Transport  
Province of KwaZulu-Natal

## GAZETTE

LGKZNG44-2023-FEB

REGION: ALL

|  |   |
|--|---|
| 1) <b>Application Number:</b> APP0149297   | 2) <b>Gazette Number:</b> LGKZNG44-2023-FEB   |
| 3) <b>Applicant:</b> B MADONDO<br><b>ID NO.</b> 5805060939086<br><b>Association:</b> TUGELA FERRY TAXI ASSOCIATION | 4) <b>Applicant Address:</b><br>P.O BOX146<br>TUGELA FERRY<br>3010  |
| 5) <b>Existing Licence Holder:</b> NOT APPLICABLE<br><b>ID NO.</b> NOT APPLICABLE                                  | 6) <b>Existing Licence Holder Address:</b><br>NOT APPLICABLE  |
| 7) <b>Type of application:</b> NEW OPERATING LICENCE   | 8) <b>Operating Licence Number:</b> NOTAVAILABLE  |
| 9) <b>Vehicle Type:</b> MINIBUS  | 10) 1 X 15 (SEATED) + 0 (STANDING)  |
| 11) <b>Region:</b> UMZINYATHI  |   |
| 12.1   | 196RCN8500T620 - FROM TUGELA FERRY TAXI RANK, TURN LEFT WITH R33 TO KWA-KOPI, THEN KWAKOPI TURN RIGHT WITH P128 PASS MBANGWENI, OPHATE, OPHATE, THEN TURN LEFT WITH P73 TO R74, THEN TURN RIGHT WITH R74 STRAIGHT TO RETIEF STREET, THEN TURN LEFT WITH RETIEF, TURN LEFT WITH BELL STREET, TURN RIGHT WITH VOORTREKKER STREET TO WEENEN TAXI RANK DROP OFF AND RETURN BACK WITH PASSENGERS USING THE SAME ROUTE. |
| 12.2   | 196RCN8500T636 - FROM TUGELA FERRY TAXI RANK TURN LEFT INTO R33, FOLLOW R33 PASS CWAKA, PASS POMEROY, PASS HELPMENKAAR POLICE STATION, CARRY ON WITH R33 TO WILSON STREET TILL SECOND ROBOTS, TURN LEFT INTO WILSON STREET, TURN WITH VICTORIA STREET, THEN TURN LEFT TO DUNDEE TAXI RANK, DROP OFF AND PICK UP AND RETURN BACK WITH PASSENGERS USING THE SAME ROUTE.   |
| 12.3   | 196RCN8500T644 - FROM TUGELA FERRY TAXI RANK TURN LEFT INTO R33, FOLLOW R33, TURN RIGHT INTO P1272 PASS SIVIVANENI PICK AND DROP, PASS MANDLENI, PICK UP AND DROP PASS KWAPARAFFINI STRAIGHT TO MANDLENI DROP OFF AND PICK UP AND RETURN USING THE SAME ROUTE   |
| 12.4   | 196RCN8500T660 - FROM TUGELA FERRY TAXI RANK TURN RIGHT INTO R33 PASS HOSPITAL, PASS NGIDI PICK UP AND DROP OFF PASS CWAKA THEN TURN LEFT WITH P281, PASS GUNJANA PICK AND DROP AT MILWENI AREA OR MZWENI AND RETURN WITH THE PASSENGERS USING THE SAME ROUTE   |
| 12.5   | 2202C722068T10052777 - TUGELA FERRY TO PIETERMARITZBURG<br>FROM APPROVED TAXI RANK IN TUGELA FERRY INTO R33 PASS GREYTOWN, PASS NEW HANOVER INTO OLD GREYTOWN ROAD INTO PIETERMARITZBURG TAXI RANK, RETURN ALONG FORWARD ROUTE IN REVERSE.  |
| 12.6   | 2202DH1205GJ10052783 - TUGELA FERRY TO JOHANNESBURG:<br>FROM APPROVED RANK IN TUGELA FERRY PASS POMEROY, DUNDEE PASS NEW CASTLE PASS VOLKSRUST, STANDERTON PASS BALFOUR INTO HEIDELBURG INTO N3 PROCEED TO JOHANNESBURG TAXI RANK OFFLOAD, LOAD AND RETURN ALONG THE FORWARD ROUTE IN RESERVE.  |
| 12.7   | 2202DH2202DH00052781 - TUGELA FERRY TO POMEROY<br>FROM APPROVED TAXI RANK IN TUGELA FERRY INTO R33 AND PROCEED TO POMEROY TAXI RANK, RETURN ALONG THE SAME ROUTE.   |
| 12.8   | 2202DH2206LS10052782 - TUGELA FERRY TO DURBAN<br>FROM APPROVED TAXI RANK IN TUGELA FERRY INTO R33 PASS GREYTOWN PASS NEW HANOVER INTO OLD GREYTOWN ROAD INTO N3 DROP OFF PASSENGERS ONLY AT PINETOWN M13, BACK INTO N3 INTO ALICE STREET DROP AND LOAD PASSENGERS, RETURN ALONG THE FORWARD ROUTE IN RESERVE.   |



## transport

Department:  
Transport  
Province of KwaZulu-Natal

## GAZETTE

LGKZNG44-2023-FEB

REGION: ALL

|   |   |
|---|---|
| 1) <b>Application Number:</b> APP0149300  | 2) <b>Gazette Number:</b> LGKZNG44-2023-FEB   |
| 3) <b>Applicant:</b> MK NKALA<br><b>ID NO.</b> 7511265659085<br><b>Association:</b> TUGELA FERRY TAXI ASSOCIATION | 4) <b>Applicant Address:</b><br>P.O BOX 101<br>TUGELA FERRY<br>3010   |
| 5) <b>Existing Licence Holder:</b> NOT APPLICABLE<br><b>ID NO.</b> NOT APPLICABLE                                 | 6) <b>Existing Licence Holder Address:</b><br>NOT APPLICABLE  |
| 7) <b>Type of application:</b> NEW OPERATING LICENCE  | 8) <b>Operating Licence Number:</b> NOTAVAILABLE  |
| 9) <b>Vehicle Type:</b> MINIBUS   | 10) 1 X 14 (SEATED) + 0 (STANDING)  |
| 11) <b>Region:</b> UMZINYATHI   |   |
| 12.1  | 196RCN8500T620 - FROM TUGELA FERRY TAXI RANK, TURN LEFT WITH R33 TO KWA-KOPI, THEN KWAKOPI TURN RIGHT WITH P128 PASS MBANGWENI, OPHATE, OPHATE, THEN TURN LEFT WITH P73 TO R74, THEN TURN RIGHT WITH R74 STRAIGHT TO RETIEF STREET, THEN TURN LEFT WITH RETIEF, TURN LEFT WITH BELL STREET, TURN RIGHT WITH VOORTREKKER STREET TO WEENEN TAXI RANK DROP OFF AND RETURN BACK WITH PASSENGERS USING THE SAME ROUTE. |
| 12.2  | 196RCN8500T636 - FROM TUGELA FERRY TAXI RANK TURN LEFT INTO R33, FOLLOW R33 PASS CWAKA, PASS POMEROY, PASS HELPMENKAAR POLICE STATION, CARRY ON WITH R33 TO WILSON STREET TILL SECOND ROBOTS, TURN LEFT INTO WILSON STREET, TURN WITH VICTORIA STREET, THEN TURN LEFT TO DUNDEE TAXI RANK, DROP OFF AND PICK UP AND RETURN BACK WITH PASSENGERS USING THE SAME ROUTE.   |
| 12.3  | 196RCN8500T644 - FROM TUGELA FERRY TAXI RANK TURN LEFT INTO R33, FOLLOW R33, TURN RIGHT INTO P1272 PASS SIVIVANENI PICK AND DROP, PASS MANDLENI, PICK UP AND DROP PASS KWAPARAFFINI STRAIGHT TO MANDLENI DROP OFF AND PICK UP AND RETURN USING THE SAME ROUTE   |
| 12.4  | 196RCN8500T660 - FROM TUGELA FERRY TAXI RANK TURN RIGHT INTO R33 PASS HOSPITAL, PASS NGIDI PICK UP AND DROP OFF PASS CWAKA THEN TURN LEFT WITH P281, PASS GUNJANA PICK AND DROP AT MILWENI AREA OR MZWENI AND RETURN WITH THE PASSENGERS USING THE SAME ROUTE   |
| 12.5  | 2202C722068T10052777 - TUGELA FERRY TO PIETERMARITZBURG<br>FROM APPROVED TAXI RANK IN TUGELA FERRY INTO R33 PASS GREYTOWN, PASS NEW HANOVER INTO OLD GREYTOWN ROAD INTO PIETERMARITZBURG TAXI RANK, RETURN ALONG FORWARD ROUTE IN REVERSE.  |
| 12.6  | 2202DH1205GJ10052783 - TUGELA FERRY TO JOHANNESBURG:<br>FROM APPROVED RANK IN TUGELA FERRY PASS POMEROY, DUNDEE PASS NEW CASTLE PASS VOLKSRUST, STANDERTON PASS BALFOUR INTO HEIDELBURG INTO N3 PROCEED TO JOHANNESBURG TAXI RANK OFFLOAD, LOAD AND RETURN ALONG THE FORWARD ROUTE IN RESERVE.  |
| 12.7  | 2202DH2202C710052780 - TUGELA FERRY TO GREYTOWN<br>FROM APPROVED TAXI RANK IN TUGELA FERRY INTO R33 ROADS, PASS KEATES DRIFT - INTO GREYTOWN TAXI RANK RETURN ALONG THE SAME ROUTE.   |
| 12.8  | 2202DH2202DH00052781 - TUGELA FERRY TO POMEROY<br>FROM APPROVED TAXI RANK IN TUGELA FERRY INTO R33 AND PROCEED TO POMEROY TAXI RANK, RETURN ALONG THE SAME ROUTE.   |
| 12.9  | 2202DH2206LS10052782 - TUGELA FERRY TO DURBAN<br>FROM APPROVED TAXI RANK IN TUGELA FERRY INTO R33 PASS GREYTOWN PASS NEW HANOVER INTO OLD GREYTOWN ROAD INTO N3 DROP OFF PASSENGERS ONLY AT PINETOWN M13, BACK INTO N3 INTO ALICE STREET DROP AND LOAD PASSENGERS, RETURN ALONG THE FORWARD ROUTE IN RESERVE.   |



## transport

Department:  
Transport  
Province of KwaZulu-Natal

## GAZETTE

LGKZNG44-2023-FEB

REGION: ALL

|  |   |
|--|---|
| 1) <b>Application Number:</b> APP0149321   | 2) <b>Gazette Number:</b> LGKZNG44-2023-FEB   |
| 3) <b>Applicant:</b> S ZONDI<br><b>ID NO.</b> 8612245894088<br><b>Association:</b> TUGELA FERRY TAXI ASSOCIATION | 4) <b>Applicant Address:</b><br>P.O BOX 531<br>TUGELA FERRY<br>3010   |
| 5) <b>Existing Licence Holder:</b> NOT APPLICABLE<br><b>ID NO.</b> NOT APPLICABLE                                | 6) <b>Existing Licence Holder Address:</b><br>NOT APPLICABLE  |
| 7) <b>Type of application:</b> NEW OPERATING LICENCE   | 8) <b>Operating Licence Number:</b> NOTAVAILABLE  |
| 9) <b>Vehicle Type:</b> MINIBUS  | 10) 1 X 15 (SEATED) + 0 (STANDING)  |
| 11) <b>Region:</b> UMZINYATHI  |   |
| 12.1   | 196RCN8500T620 - FROM TUGELA FERRY TAXI RANK, TURN LEFT WITH R33 TO KWA-KOPI, THEN KWAKOPI TURN RIGHT WITH P128 PASS MBANGWENI, OPHATE, OPHATE, THEN TURN LEFT WITH P73 TO R74, THEN TURN RIGHT WITH R74 STRAIGHT TO RETIEF STREET, THEN TURN LEFT WITH RETIEF, TURN LEFT WITH BELL STREET, TURN RIGHT WITH VOORTREKKER STREET TO WEENEN TAXI RANK DROP OFF AND RETURN BACK WITH PASSENGERS USING THE SAME ROUTE. |
| 12.2   | 196RCN8500T636 - FROM TUGELA FERRY TAXI RANK TURN LEFT INTO R33, FOLLOW R33 PASS CWAKA, PASS POMEROY, PASS HELPMENKAAR POLICE STATION, CARRY ON WITH R33 TO WILSON STREET TILL SECOND ROBOTS, TURN LEFT INTO WILSON STREET, TURN WITH VICTORIA STREET, THEN TURN LEFT TO DUNDEE TAXI RANK, DROP OFF AND PICK UP AND RETURN BACK WITH PASSENGERS USING THE SAME ROUTE.   |
| 12.3   | 196RCN8500T644 - FROM TUGELA FERRY TAXI RANK TURN LEFT INTO R33, FOLLOW R33, TURN RIGHT INTO P1272 PASS SIVIVANENI PICK AND DROP, PASS MANDLENI, PICK UP AND DROP PASS KWAPARAFFINI STRAIGHT TO MANDLENI DROP OFF AND PICK UP AND RETURN USING THE SAME ROUTE   |
| 12.4   | 196RCN8500T660 - FROM TUGELA FERRY TAXI RANK TURN RIGHT INTO R33 PASS HOSPITAL, PASS NGIDI PICK UP AND DROP OFF PASS CWAKA THEN TURN LEFT WITH P281, PASS GUNJANA PICK AND DROP AT MILWENI AREA OR MZWENI AND RETURN WITH THE PASSENGERS USING THE SAME ROUTE   |
| 12.5   | 2202C722068T10052777 - TUGELA FERRY TO PIETERMARITZBURG<br>FROM APPROVED TAXI RANK IN TUGELA FERRY INTO R33 PASS GREYTOWN, PASS NEW HANOVER INTO OLD GREYTOWN ROAD INTO PIETERMARITZBURG TAXI RANK, RETURN ALONG FORWARD ROUTE IN REVERSE.  |
| 12.6   | 2202DH1205GJ10052783 - TUGELA FERRY TO JOHANNESBURG:<br>FROM APPROVED RANK IN TUGELA FERRY PASS POMEROY, DUNDEE PASS NEW CASTLE PASS VOLKSRUST, STANDERTON PASS BALFOUR INTO HEIDELBURG INTO N3 PROCEED TO JOHANNESBURG TAXI RANK OFFLOAD, LOAD AND RETURN ALONG THE FORWARD ROUTE IN RESERVE.  |
| 12.7   | 2202DH2202C710052780 - TUGELA FERRY TO GREYTOWN<br>FROM APPROVED TAXI RANK IN TUGELA FERRY INTO R33 ROADS, PASS KEATES DRIFT - INTO GREYTOWN TAXI RANK RETURN ALONG THE SAME ROUTE.   |
| 12.8   | 2202DH2202DH00052781 - TUGELA FERRY TO POMEROY<br>FROM APPROVED TAXI RANK IN TUGELA FERRY INTO R33 AND PROCEED TO POMEROY TAXI RANK, RETURN ALONG THE SAME ROUTE.   |
| 12.9   | 2202DH2206LS10052782 - TUGELA FERRY TO DURBAN<br>FROM APPROVED TAXI RANK IN TUGELA FERRY INTO R33 PASS GREYTOWN PASS NEW HANOVER INTO OLD GREYTOWN ROAD INTO N3 DROP OFF PASSENGERS ONLY AT PINETOWN M13, BACK INTO N3 INTO ALICE STREET DROP AND LOAD PASSENGERS, RETURN ALONG THE FORWARD ROUTE IN RESERVE.   |



## transport

Department:  
Transport  
Province of KwaZulu-Natal

## GAZETTE

LGKZNG44-2023-FEB

REGION: ALL

|  |   |
|--|---|
| 1) <b>Application Number:</b> APP0149347   | 2) <b>Gazette Number:</b> LGKZNG44-2023-FEB   |
| 3) <b>Applicant:</b> FM NDLOVU<br><b>ID NO.</b> 8505205933088<br><b>Association:</b> TUGELA FERRY TAXI ASSOCIATION | 4) <b>Applicant Address:</b><br>P.O BOX 2573<br>TUGELA FERRY<br>3010  |
| 5) <b>Existing Licence Holder:</b> NOT APPLICABLE<br><b>ID NO.</b> NOT APPLICABLE                                  | 6) <b>Existing Licence Holder Address:</b><br>NOT APPLICABLE  |
| 7) <b>Type of application:</b> NEW OPERATING LICENCE   | 8) <b>Operating Licence Number:</b> NOTAVAILABLE  |
| 9) <b>Vehicle Type:</b> MINIBUS  | 10) 1 X 15 (SEATED) + 0 (STANDING)  |
| 11) <b>Region:</b> UMZINYATHI  |   |
| 12.1   | 196RCN8500T620 - FROM TUGELA FERRY TAXI RANK, TURN LEFT WITH R33 TO KWA-KOPI, THEN KWAKOPI TURN RIGHT WITH P128 PASS MBANGWENI, OPHATE, OPHATE, THEN TURN LEFT WITH P73 TO R74, THEN TURN RIGHT WITH R74 STRAIGHT TO RETIEF STREET, THEN TURN LEFT WITH RETIEF, TURN LEFT WITH BELL STREET, TURN RIGHT WITH VOORTREKKER STREET TO WEENEN TAXI RANK DROP OFF AND RETURN BACK WITH PASSENGERS USING THE SAME ROUTE. |
| 12.2   | 196RCN8500T636 - FROM TUGELA FERRY TAXI RANK TURN LEFT INTO R33, FOLLOW R33 PASS CWAKA, PASS POMEROY, PASS HELPMENKAAR POLICE STATION, CARRY ON WITH R33 TO WILSON STREET TILL SECOND ROBOTS, TURN LEFT INTO WILSON STREET, TURN WITH VICTORIA STREET, THEN TURN LEFT TO DUNDEE TAXI RANK, DROP OFF AND PICK UP AND RETURN BACK WITH PASSENGERS USING THE SAME ROUTE.   |
| 12.3   | 196RCN8500T644 - FROM TUGELA FERRY TAXI RANK TURN LEFT INTO R33, FOLLOW R33, TURN RIGHT INTO P1272 PASS SIVIVANENI PICK AND DROP, PASS MANDLENI, PICK UP AND DROP PASS KWAPARAFFINI STRAIGHT TO MANDLENI DROP OFF AND PICK UP AND RETURN USING THE SAME ROUTE   |
| 12.4   | 196RCN8500T660 - FROM TUGELA FERRY TAXI RANK TURN RIGHT INTO R33 PASS HOSPITAL, PASS NGIDI PICK UP AND DROP OFF PASS CWAKA THEN TURN LEFT WITH P281, PASS GUNJANA PICK AND DROP AT MILWENI AREA OR MZWENI AND RETURN WITH THE PASSENGERS USING THE SAME ROUTE   |
| 12.5   | 2202C722068T10052777 - TUGELA FERRY TO PIETERMARITZBURG<br>FROM APPROVED TAXI RANK IN TUGELA FERRY INTO R33 PASS GREYTOWN, PASS NEW HANOVER INTO OLD GREYTOWN ROAD INTO PIETERMARITZBURG TAXI RANK, RETURN ALONG FORWARD ROUTE IN REVERSE.  |
| 12.6   | 2202DH1205GJ10052783 - TUGELA FERRY TO JOHANNESBURG:<br>FROM APPROVED RANK IN TUGELA FERRY PASS POMEROY, DUNDEE PASS NEW CASTLE PASS VOLKSRUST, STANDERTON PASS BALFOUR INTO HEIDELBURG INTO N3 PROCEED TO JOHANNESBURG TAXI RANK OFFLOAD, LOAD AND RETURN ALONG THE FORWARD ROUTE IN RESERVE.  |
| 12.7   | 2202DH2202C710052780 - TUGELA FERRY TO GREYTOWN<br>FROM APPROVED TAXI RANK IN TUGELA FERRY INTO R33 ROADS, PASS KEATES DRIFT - INTO GREYTOWN TAXI RANK RETURN ALONG THE SAME ROUTE.   |
| 12.8   | 2202DH2202DH00052781 - TUGELA FERRY TO POMEROY<br>FROM APPROVED TAXI RANK IN TUGELA FERRY INTO R33 AND PROCEED TO POMEROY TAXI RANK, RETURN ALONG THE SAME ROUTE.   |
| 12.9   | 2202DH2206LS10052782 - TUGELA FERRY TO DURBAN<br>FROM APPROVED TAXI RANK IN TUGELA FERRY INTO R33 PASS GREYTOWN PASS NEW HANOVER INTO OLD GREYTOWN ROAD INTO N3 DROP OFF PASSENGERS ONLY AT PINETOWN M13, BACK INTO N3 INTO ALICE STREET DROP AND LOAD PASSENGERS, RETURN ALONG THE FORWARD ROUTE IN RESERVE.   |





## transport

Department:  
Transport  
Province of KwaZulu-Natal

## GAZETTE

LGKZNG44-2023-FEB

REGION: ALL

|   |   |
|---|---|
| 1) <b>Application Number:</b> APP0149364  | 2) <b>Gazette Number:</b> LGKZNG44-2023-FEB   |
| 3) <b>Applicant:</b> BD NGUBANE<br><b>ID NO.</b> 7607165830089<br><b>Association:</b> TUGELA FERRY TAXI ASSOCIATION | 4) <b>Applicant Address:</b><br>P.O BOX120<br>TUGELA FERRY<br>3010  |
| 5) <b>Existing Licence Holder:</b> NOT APPLICABLE<br><b>ID NO.</b> NOT APPLICABLE                                   | 6) <b>Existing Licence Holder Address:</b><br>NOT APPLICABLE  |
| 7) <b>Type of application:</b> NEW OPERATING LICENCE  | 8) <b>Operating Licence Number:</b> NOTAVAILABLE  |
| 9) <b>Vehicle Type:</b> MINIBUS   | 10) 1 X 15 (SEATED) + 0 (STANDING)  |
| 11) <b>Region:</b> UMZINYATHI   |   |
| 12.1  | 196RCN8500T620 - FROM TUGELA FERRY TAXI RANK, TURN LEFT WITH R33 TO KWA-KOPI, THEN KWAKOPI TURN RIGHT WITH P128 PASS MBANGWENI, OPHATE, OPHATE, THEN TURN LEFT WITH P73 TO R74, THEN TURN RIGHT WITH R74 STRAIGHT TO RETIEF STREET, THEN TURN LEFT WITH RETIEF, TURN LEFT WITH BELL STREET, TURN RIGHT WITH VOORTREKKER STREET TO WEENEN TAXI RANK DROP OFF AND RETURN BACK WITH PASSENGERS USING THE SAME ROUTE. |
| 12.2  | 196RCN8500T636 - FROM TUGELA FERRY TAXI RANK TURN LEFT INTO R33, FOLLOW R33 PASS CWAKA, PASS POMEROY, PASS HELPMKEAAR POLICE STATION, CARRY ON WITH R33 TO WILSON STREET TILL SECOND ROBOTS, TURN LEFT INTO WILSON STREET, TURN WITH VICTORIA STREET, THEN TURN LEFT TO DUNDEE TAXI RANK, DROP OFF AND PICK UP AND RETURN BACK WITH PASSENGERS USING THE SAME ROUTE.  |
| 12.3  | 196RCN8500T644 - FROM TUGELA FERRY TAXI RANK TURN LEFT INTO R33, FOLLOW R33, TURN RIGHT INTO P1272 PASS SIVIVANENI PICK AND DROP, PASS MANDLENI, PICK UP AND DROP PASS KWAPARAFFINI STRAIGHT TO MANDLENI DROP OFF AND PICK UP AND RETURN USING THE SAME ROUTE   |
| 12.4  | 196RCN8500T660 - FROM TUGELA FERRY TAXI RANK TURN RIGHT INTO R33 PASS HOSPITAL, PASS NGIDI PICK UP AND DROP OFF PASS CWAKA THEN TURN LEFT WITH P281, PASS GUNJANA PICK AND DROP AT MILWENI AREA OR MZWENI AND RETURN WITH THE PASSENGERS USING THE SAME ROUTE   |
| 12.5  | 2202C722068T10052777 - TUGELA FERRY TO PIETERMARITZBURG<br>FROM APPROVED TAXI RANK IN TUGELA FERRY INTO R33 PASS GREYTOWN, PASS NEW HANOVER INTO OLD GREYTOWN ROAD INTO PIETERMARITZBURG TAXI RANK, RETURN ALONG FORWARD ROUTE IN REVERSE.  |
| 12.6  | 2202DH1205GJ10052783 - TUGELA FERRY TO JOHANNESBURG:<br>FROM APPROVED RANK IN TUGELA FERRY PASS POMEROY, DUNDEE PASS NEW CASTLE PASS VOLKSRUST, STANDERTON PASS BALFOUR INTO HEIDELBURG INTO N3 PROCEED TO JOHANNESBURG TAXI RANK OFFLOAD, LOAD AND RETURN ALONG THE FORWARD ROUTE IN RESERVE.  |
| 12.7  | 2202DH2202DH00052781 - TUGELA FERRY TO POMEROY<br>FROM APPROVED TAXI RANK IN TUGELA FERRY INTO R33 AND PROCEED TO POMEROY TAXI RANK, RETURN ALONG THE SAME ROUTE.   |
| 12.8  | 2202DH2206LS10052782 - TUGELA FERRY TO DURBAN<br>FROM APPROVED TAXI RANK IN TUGELA FERRY INTO R33 PASS GREYTOWN PASS NEW HANOVER INTO OLD GREYTOWN ROAD INTO N3 DROP OFF PASSENGERS ONLY AT PINETOWN M13, BACK INTO N3 INTO ALICE STREET DROP AND LOAD PASSENGERS, RETURN ALONG THE FORWARD ROUTE IN RESERVE.   |



## transport

Department:  
Transport  
Province of KwaZulu-Natal

## GAZETTE

LGKZNG44-2023-FEB

REGION: ALL

|   |   |
|---|---|
| 1) <b>Application Number:</b> APP0149365  | 2) <b>Gazette Number:</b> LGKZNG44-2023-FEB   |
| 3) <b>Applicant:</b> BD NGUBANE<br><b>ID NO.</b> 7607165830089<br><b>Association:</b> TUGELA FERRY TAXI ASSOCIATION | 4) <b>Applicant Address:</b><br>P.O BOX120<br>TUGELA FERRY<br>3010  |
| 5) <b>Existing Licence Holder:</b> NOT APPLICABLE<br><b>ID NO.</b> NOT APPLICABLE                                   | 6) <b>Existing Licence Holder Address:</b><br>NOT APPLICABLE  |
| 7) <b>Type of application:</b> NEW OPERATING LICENCE  | 8) <b>Operating Licence Number:</b> NOTAVAILABLE  |
| 9) <b>Vehicle Type:</b> MINIBUS   | 10) 1 X 15 (SEATED) + 0 (STANDING)  |
| 11) <b>Region:</b> UMZINYATHI   |   |
| 12.1  | 196RCN8500T620 - FROM TUGELA FERRY TAXI RANK, TURN LEFT WITH R33 TO KWA-KOPI, THEN KWAKOPI TURN RIGHT WITH P128 PASS MBANGWENI, OPHATE, OPHATE, THEN TURN LEFT WITH P73 TO R74, THEN TURN RIGHT WITH R74 STRAIGHT TO RETIEF STREET, THEN TURN LEFT WITH RETIEF, TURN LEFT WITH BELL STREET, TURN RIGHT WITH VOORTREKKER STREET TO WEENEN TAXI RANK DROP OFF AND RETURN BACK WITH PASSENGERS USING THE SAME ROUTE. |
| 12.2  | 196RCN8500T636 - FROM TUGELA FERRY TAXI RANK TURN LEFT INTO R33, FOLLOW R33 PASS CWAKA, PASS POMEROY, PASS HELPMENKAAR POLICE STATION, CARRY ON WITH R33 TO WILSON STREET TILL SECOND ROBOTS, TURN LEFT INTO WILSON STREET, TURN WITH VICTORIA STREET, THEN TURN LEFT TO DUNDEE TAXI RANK, DROP OFF AND PICK UP AND RETURN BACK WITH PASSENGERS USING THE SAME ROUTE.   |
| 12.3  | 196RCN8500T644 - FROM TUGELA FERRY TAXI RANK TURN LEFT INTO R33, FOLLOW R33, TURN RIGHT INTO P1272 PASS SIVIVANENI PICK AND DROP, PASS MANDLENI, PICK UP AND DROP PASS KWAPARAFFINI STRAIGHT TO MANDLENI DROP OFF AND PICK UP AND RETURN USING THE SAME ROUTE   |
| 12.4  | 196RCN8500T660 - FROM TUGELA FERRY TAXI RANK TURN RIGHT INTO R33 PASS HOSPITAL, PASS NGIDI PICK UP AND DROP OFF PASS CWAKA THEN TURN LEFT WITH P281, PASS GUNJANA PICK AND DROP AT MILWENI AREA OR MZWENI AND RETURN WITH THE PASSENGERS USING THE SAME ROUTE   |
| 12.5  | 2202C722068T10052777 - TUGELA FERRY TO PIETERMARITZBURG<br>FROM APPROVED TAXI RANK IN TUGELA FERRY INTO R33 PASS GREYTOWN, PASS NEW HANOVER INTO OLD GREYTOWN ROAD INTO PIETERMARITZBURG TAXI RANK, RETURN ALONG FORWARD ROUTE IN REVERSE.  |
| 12.6  | 2202DH1205GJ10052783 - TUGELA FERRY TO JOHANNESBURG:<br>FROM APPROVED RANK IN TUGELA FERRY PASS POMEROY, DUNDEE PASS NEW CASTLE PASS VOLKSRUST, STANDERTON PASS BALFOUR INTO HEIDELBURG INTO N3 PROCEED TO JOHANNESBURG TAXI RANK OFFLOAD, LOAD AND RETURN ALONG THE FORWARD ROUTE IN RESERVE.  |
| 12.7  | 2202DH2202DH00052781 - TUGELA FERRY TO POMEROY<br>FROM APPROVED TAXI RANK IN TUGELA FERRY INTO R33 AND PROCEED TO POMEROY TAXI RANK, RETURN ALONG THE SAME ROUTE.   |
| 12.8  | 2202DH2206LS10052782 - TUGELA FERRY TO DURBAN<br>FROM APPROVED TAXI RANK IN TUGELA FERRY INTO R33 PASS GREYTOWN PASS NEW HANOVER INTO OLD GREYTOWN ROAD INTO N3 DROP OFF PASSENGERS ONLY AT PINETOWN M13, BACK INTO N3 INTO ALICE STREET DROP AND LOAD PASSENGERS, RETURN ALONG THE FORWARD ROUTE IN RESERVE.   |



## transport

Department:  
Transport  
Province of KwaZulu-Natal

## GAZETTE

LGKZNG44-2023-FEB

REGION: ALL

|       |   |     |   |
|-------|---|-----|---|
| 1)    | <b>Application Number:</b> APP0149369   | 2)  | <b>Gazette Number:</b> LGKZNG44-2023-FEB                    |
| 3)    | <b>Applicant:</b> Q KHUZWAYO<br><b>ID NO.</b> 7702100931082<br><b>Association:</b> POMEROY TAXI ASSOCIATION   | 4)  | <b>Applicant Address:</b><br>P.O BOX2011<br>POMEROY<br>3020 |
| 5)    | <b>Existing Licence Holder:</b> NOT APPLICABLE<br><b>ID NO.</b> NOT APPLICABLE  | 6)  | <b>Existing Licence Holder Address:</b><br>NOT APPLICABLE   |
| 7)    | <b>Type of application:</b> NEW OPERATING LICENCE   | 8)  | <b>Operating Licence Number:</b> NOTAVAILABLE               |
| 9)    | <b>Vehicle Type:</b> MINIBUS  | 10) | 1 X 15 (SEATED) + 0 (STANDING)                              |
| 11)   | <b>Region:</b> UMZINYATHI   |     |   |
| 12.1  | <p>2001BC11008Z10053076 - APPROVED ROUTES POMEROY TAXI ASSOCIATION POMEROY TO JOHANNESBURG:<br/>ALTERNATIVE 1 FROM: POMEROY TAXI RANK (SHEPSTONE STREET) TURN RIGHT INTO R33 POMEROY FOLLOW R33 TO HELPEKAAR, FOLLOW R33 TO WILSON STREET, DUNDEE, FROM WILSON ST TURN LEFT INTO VICTORIA STREET (R68), FROM VICTORIA STREET TURN RIGHT INTO KARL LANDMAN STREET (R68), FROM KARL LANDMAN STREET FOLLOW R68, FROM R68 TURN RIGHT INTO R621, FOLLOW R621 TO HATTINGSPRUIT, FROM HATTINGSPRUIT FOLLOW R621 TO DANNHAUSER, FROM DANNHAUSER FOLLOW R621 TO N11 TURN RIGHT ONTO N11 FOLLOW N11 TO NEWCASTLE, FROM NEWCASTLE TURN LEFT ONTO R34 (MEMEL), FOLLOW R34 TO MEMEL, FOLLOW R34 TO VREDE, FOLLOW R34 TO COMELIA (R103), FOLLOW R103 TO VILLERS, FROM VILLERS TURN RIGHT ONTO N3, FOLLOW N3 TO HEIDELBURG, FOLLOW N3 TO JOHANNESBURG, FROM N3 TURN LEFT ONTO M2, FROM M2 OFF- RAMP ONTO SIEMERT ROAD (M31), FROM SIEMERT ROAD (M31) FOLLOW INTO END STREET, FROM END STREET OFF RAMP ONTO ANDERSON STREET, FROM ANDERSON STREET TO NUGGET STREET, FROM NUGGET STREET TURN LEFT INTO COMMISSIONER STREET (R24), FROM COMMISSIONER STREET TURN RIGHT INTO RISSIK STREET (M9), FROM RISSIK STREET (M9) TURN RIGHT INTO DEVILLERS STREET, FROM DEVILLERS STREET TURN LEFT INTO WANDERERS, FROM WANDERERS TURN LEFT INTO NOORD STREET JOHANNESBURG RAILWAY STATION TAXI RANK.</p> <p>RETURN. POMEROY TO JOHANNESBURG.<br/>ALTERNATIVE 2 FROM POMEROY TAXI RANK (SHEPSTONE STREET) TURN RIGHT INTO R33 POMEROY, FOLLOW R33 TO HELPEKAAR, FOLLOW R33 TO WILSON STREET, DUNDEE, FROM WILSON STREET TURN LEFT INTO VICTORIA STREET (R68), FROM VICTORIA STREET TURN RIGHT INTO KARL LANDMAN STREET (R68), FROM KARL LANDMAN STREET FOLLOW R68, FROM R68 TURN RIGHT INTO R621 FOLLOW R621 TO HATTINGSPRUIT, FROM HATTINGSPRUIT FOLLOW R621 TO DANNHAUSER, FROM DANNHAUSER FOLLOW R621 TO N11, TURN RIGHT N11, FOLLOW N11 TO NEWCASTLE BYPASS, FROM NEWCASTLE BYPASS FOLLOW N11 TO VOLKSRUS (LAINGSNEK STREET), FROM LAINGSNEK STREET TURN LEFT INTO JOUBERT STREET, FROM JOUBERT STREET TURN RIGHT INTO DAN PIENAAR STREET (R543), FROM DAN PIENAAR STREET TURN RIGHT ONTO R23 FOLLOW R23 TO STANDERTON (BOTH STREET), FROM BOTH STREET TURN LEFT INTO LOMBAARD STREET, FROM LOMBAARD STREET TURN LEFT INTO KROG STREET, FROM KROG STREET EXIT STANDERTON ON R23 FOLLOW R23 PASS GREYLINGSTAD, FOLLOW R23 PASS BALFOUR, FOLLOW R23 TO HEIDELBURG, AT HEIDELBURG TURN RIGHT ONTO N3 JOHANNESBURG, FOLLOW N3 TO JOHANNESBURG, FROM N3 TURN LEFT ONTO M2, FROM M2 OFF RAMP ONTO SIEMERT ROAD (M31), FROM SIEMERT ROAD (M31) FOLLOW INTO END STREET</p> |     |   |
| 12.2  | <p>2001BC2001BC00053078 - POMEROY TO TUGELA FERRY.<br/>FROM POMEROY TAXI (SHEPSTONE STREET) TURN LEFT ONTO R33 FOLLOW R33 TO TUGELA FERRY TAXI RANK OFF- LOAD &amp; LOAD AND RETURN</p>   |     |   |
| 12.3  | <p>2001BC2207BP10053084 - POMEROY TO DUNDEE<br/>FROM POMEROY TAXI RANK (SHEPSTONE STREET) TURN LEFT ONTO R33 FOLLOW R33 TO HELPEKAAR, FOLLOW R33 TO WILSON STREET, DUNDEE, FROM WILSON STREET (R68) TURN RIGHT INTO VICTORIA STREET (R68), FROM VICTORIA STREET (R68) TURN LEFT INTO TAXI RANK OFF LOCAL AND LOAD AND RETURN.</p>   |     |   |
| 12.4  | <p>KZNNRBCB601NS115122 - FROM POMEROY TAXI RANK (SHEPSTONE STREET) TURN LEFT INTO R33, TURN RIGHT P363(EMZWENI) PASS EMSITHA OFF LOAD AND LOAD, ENTANYEZULU OFF LOAD AND LOAD, STRAIGHT TO MACHIJANE ROAD OFF LOAD AND LOAD, MKHAMU OFF LOAD AND LOAD, TURN RIGHT TO KWALIDIMBI OFF LOAD AND LOAD AND RETURN USING THE SAME ROUTE.</p>  |     |   |
| 12.5  | <p>KZNNRBCB601NS115153 - FROM POMEROY TAXI RANK TURN RIGHT INTO R33, FOLLOW R33 PASS BHOVINI TURN LEFT TO P32 OFF LOAD AND LOAD, PASS MOZANE OFF LOAD AND LOAD, KWAMAYITHANQAZE OFF LOAD AND LOAD, FOLLOW HELPEKAAR ROAD (P32) AND TURN LEFT P361 PASS DOUGLUS OFF LOAD AND LOAD, STRAIGHT TO ELENGE OFF LOAD AND LOAD AND RETURN BACK USING THE SAME ROUTE.</p>  |     |   |
| 12.6  | <p>KZNNRBCB601NS115184 - POMEROY TO EMTHALENI<br/>FROM POMEROY TAXI RANK TURN LEFT INTO R33, FOLLOW R33 AND TURN LEFT D2287, PASS GORDIN OFF LOAD AND LOAD, GO STRAIGHT WITH D2287 TO STARS OFF LOAD AND LOAD, PASS EMTHALENI OFF LOAD AND LOAD AND RETURN USING THE SAME ROUTE.</p>  |     |   |
| 12.7  | <p>KZNNRBCB601NS115215 - FROM POMEROY TAXI RANK TURN LEFT INTO R33, FOLLOW R33, TURN RIGHT INTO P281, FOLLOW P281 PASS ESTHUBINI PICK AND DROP, FOLLOW P281 PASS KWASHANGASE PICK AND DROP, FOLLOW P281 PASS GUNJANE OFF LOAD AND LOAD, FOLLOW P281 PASS KWAMNYOVU PICK AND DROP, PASS EZWENI, PASS KWANOGEJANE, KWAKHATHELA OFF LOAD AND LOAD UP TO EMANGWENI, ESDIBE PICK AND DROP AND RETURN USING THE SAME ROUTE.</p>   |     |   |
| 12.8  | <p>KZNNRBCB601NS115246 - POMEROY TO EMZENI<br/>FROM POMEROY TAXI RANK (SHEPSTONE STREET) TURN LEFT INTO R33, FOLLOW R33 THEN TURN RIGHT INTO P281 PASS ESTHUBINI OFFLOAD AND LOAD, FOLLOW P281 TO KWASHANGASE PICK AND DROP, FOLLOW P281 PASS KWAMNYOVU OFFLOAD AND LOAD, PASS EMZWENI PICK AND DROP AND RETURN USING THE SAME ROUTE.</p>   |     |   |
| 12.9  | <p>KZNNRBCB601NS115277 - FROM POMEROY TAXI RANK (SHEPSTONE STREET) TURN LEFT INTO R33 FOLLOW R33 TO ROAD FOUR PICK AND DROP, PASS GWAMANDA PICK AND DROP, PASS MAKHANKANE PICK AND DROP, PASS MQAWENI PICK AND DROP, PASS CHWAKA THEN TURN LEFT INTO D1273 FOLLOW D1273 PASS EMBONGOLWENI PICK AND DROP, PASS ESKHALENI PICK AND DROP PASS ESDAKENI PICK AND DROP, PASS KWATHISINI PICK AND DROP, PASS KWATHUSINI UP TO KWANOCOMBOSHE PICK AND DROP AND RETURN BACK USING THE SAME ROUTE.</p>   |     |   |
| 12.10 | <p>KZNNRBCB601NS115308 - FROM POMEROY TAXI RANK (SHEPSTONE STREET) TURN LEFT INTO R33 FOLLOW R33 UP TO ROAD FOUR PICK AND DROP GWAMANDA PICK AND DROP, PASS MAKHANKANE PICK AND DROP, PASS MQAWENI PICK AND DROP, PASS CHWAKA THEN TURN LEFT INTO D1273 FOLLOW D1273 PASS EMBONGOLWENI PICK AND DROP, PASS ESKHALENI THEN TURN RIGHT TO KWAGXOBANYAWO PICK AND DROP AND RETURN USING THE SAME ROUTE.</p>  |     |   |
| 12.11 | <p>KZPRERC2802371 - POMEROY TO EMAHLABA<br/>FROM POMEROY TAXI RANK (SHEPSTONE STREET) TURN LEFT INTO R33 FOLLOW R33 TO ROAD FOUR PICK AND DROP TURN LEFT INTO P365 GWAMANDA PICK AND DROP PASS MAKHANKANE THEN TURN LEFT P365 PASS NTILI PICK AND DROP PASS EHAWINI, EMNGENI, EMAZABELA, EMAHLABA PICK AND DROP AND RETURN BACK USING THE SAME ROUTE.</p>   |     |   |
| 12.12 | <p>KZPRERC2802420 - POMEROY TO OTHAME<br/>FROM POMEROY TAXI RANK (SHEPSTONE STREET) TURN LEFT INTO R33 FOLLOW R33 TO ROAD FOUR PICK AND DROP, FOLLOW GWAMANDA PICK AND DROP, PASS MAKHANKANE PICK AND DROP, PASS MQAWENI PICK AND DROP, PASS CHWAKA THEN TURN LEFT INTO D1273 FOLLOW D1273 PASS EMBONGOLWENI PASS ESKHALENI PICK AND DROP FOLLOW D1273 THEN TURN RIGHT KWADUMA PICK AND DROP PASS OSIZWENI PICK AND DROP PASS EMAWELE PICK AND DROP UP TO OTHAME PICK AND DROP AND RETURN BACK USING THE SAME ROUTE.</p>  |     |   |

**transport**

Department:

Transport

Province of KwaZulu-Natal

**GAZETTE**

LGKZNG44-2023-FEB

REGION: ALL

|       |  |
|-------|--|
| 12.13 | KZPRERC2802469 - POMEROY TO GREYTOWN<br>FROM GREYTOWN TAXI RANK (SHEPSTONE STREET) TURN LEFT INTO R33 FOLLOW R33 PASS TUGELA FERRY PASS KOPI, PASS KEATES DRIFT, PASS NGOME AND DROP OFF, FOLLOW R33 THEN TURN RIGHT INTO R74, FOLLOW R74 AND TURN LEFT INTO BELL STREET AND TURN LEFT INTO SARGEANT STREET UP TO GREYTOWN TAXI RANK DROP OFF AND PICK UP AND RETURN USING THE SAME ROUTE. |
|-------|--|



## transport

Department:  
Transport  
Province of KwaZulu-Natal

## GAZETTE

LGKZNG44-2023-FEB

REGION: ALL

|       |   |     |  |
|-------|---|-----|--|
| 1)    | <b>Application Number:</b> APP0149407   | 2)  | <b>Gazette Number:</b> LGKZNG44-2023-FEB                   |
| 3)    | <b>Applicant:</b> BC NGWENYA<br><b>ID NO.</b> 6512175527082<br><b>Association:</b> NQUTHU DISTRICT PIONEERS TAXI ASSOC.   | 4)  | <b>Applicant Address:</b><br>P.O BOX 436<br>NQUTHU<br>3135 |
| 5)    | <b>Existing Licence Holder:</b> NOT APPLICABLE<br><b>ID NO.</b> NOT APPLICABLE  | 6)  | <b>Existing Licence Holder Address:</b><br>NOT APPLICABLE  |
| 7)    | <b>Type of application:</b> NEW OPERATING LICENCE   | 8)  | <b>Operating Licence Number:</b> NOTAVAILABLE              |
| 9)    | <b>Vehicle Type:</b> MINIBUS  | 10) | 1 X 15 (SEATED) + 0 (STANDING)                             |
| 11)   | <b>Region:</b> UMZINYATHI   |     |  |
| 12.1  | 2207GY2207BP10047658 - NQUTHU TO DUNDEE<br>FROM NQUTHU TAXI RANK, INTO P36/2 INTO R68, LEFT INTO R33 INTO VICTORIA STREET, RIGHT INTO SMITH STREET INTO DUNDEE TAXI RANK AND RETURN TO NQUTHU ALONG THE FORWARD ROUTE IN REVERSE.   |     |  |
| 12.2  | 2207GY2207GY00047664 - NQUTU TO QHUDENI<br>FROM NQUTHU TAXI RANK INTO AND ALONG R68 AND AND TURN RIGHT INTO P16/3 TO P32 KWABALOYI QHUDENI AND RETURN TO NQUTHU WITH ALONG THE FORWARD ROUTE IN REVERSE.  |     |  |
| 12.3  | 2207GY2207GY00047665 - SIBONGILE TO NQUTU<br>FROM SIBONGILE ALONG L1993 INTO R68 AND PROCEED INTO NQUTHU TAXI RANK AND RETURN.  |     |  |
| 12.4  | 2207GY2207GY00047666 - MABULULWANE TO NQUTU<br>FROM MABULULWANE SUB TAXI RANK INTO AND ALONG D1297 INTO R68 AND PROCEED TO NQUTHU TAXI RANK AND RETURN.   |     |  |
| 12.5  | 2207GY2207GY00047672 - ZICOLE TO NQUTU<br>FROM KWAMBATHA TRADING STORE INTO AND ALONG D1347, RIGHT INTO P54 AND PROCEED TO NQUTHU TAXI RANK AND RETURN ALONG THE FORWARD ROUTE IN REVERSE.  |     |  |
| 12.6  | 2207GY2207GY00047673 - ST. AUGUSTINE TO NQUTU<br>FROM AUGUSTINE'S SCHOOL INTO AND ALONG D1361, RIGHT INTO R68 AND PROCEED TO NQUTHU TAXI RANK AND RETURN ALONG THE FORWARD ROUTE IN REVERSE.  |     |  |
| 12.7  | 2207GY2207GY00047674 - SILUTSHANA TO NQUTU<br>FROM SILUTSHANA SUB RANK INTO AND ALONG R68 TO NQUTHU TAXI RANK AND RETURN ALONG THE FORWARD ROUTE IN REVERSE.  |     |  |
| 12.8  | 2207GY2207GY00047675 - HLATHI DAM TO NQUTU<br>FROM HLATHI DAM SUB RANK INTO AND ALONG R68 TO NQUTHU TAXI RANK AND RETURN ALONG THE FORWARD ROUTE IN REVERSE.  |     |  |
| 12.9  | 2207GY2207GY00047676 - ISANDLWANA TO NQUTHU<br>FROM ISANDLWANA SUB RANK INTO AND ALONG P58, TURN LEFT INTO R68 AND PROCEED TO NQUTHU TAXI RANK AND RETURN ALONG THE FORWARD ROUTE IN REVERSE.   |     |  |
| 12.10 | 2207GY2207GY00047678 - NCEPHENI TO NQUTU<br>FROM NCEPHENI SUB TAXI RANK INTO AND ALONG P58, TURN INTO R68 AND PROCEED TO NQUTHU TAXI RANK AND RETURN ALONG THE FORWARD ROUTE IN REVERSE.  |     |  |
| 12.11 | 2207GY2207GY00050375 - MABULULWANE TO NQUTU<br>FROM MABULULWANE SUB TAXI RANK INTO AND ALONG D1297 INTO R68 AND PROCEED TO NQUTHU TAXI RANK AND RETURN.   |     |  |
| 12.12 | 2207GY2207GY00050409 - HLAZAKAZI TO NQUTHU<br>FROM HLAZAKAZI SUB TAXI RANK INTO AND ALONG D1362, INTO R68 AND PROCEED TO NQUTHU TAXI RANK AND RETURN.   |     |  |
| 12.13 | 2207GY2207GY00050410 - MBOKODWENI TO NQUTU<br>FROM MBOKODWE TO NQUTHU INTO AND ALONG L1992, INTO R68 PROCEED TO NQUTHU TAXI RANK AND RETURN.  |     |  |
| 12.14 | 2207GY2207GY00050411 - GRACE SUB TO NQUTU<br>FROM GRACE SUB RANK INTO AND ALONG P53 TO NQUTHU TAXI RANK AND RETURN.   |     |  |
| 12.15 | 2207GY2207GY00050412 - GRACE SUB TO NZIMANDE<br>FROM GRACE SUB RANK, INTO AND ALONG P54, INTO R34, RIGHT INTO P251 AND PROCEED TO NZIMANDE MINE AND RETURN.   |     |  |
| 12.16 | 2207GY2207GY00050413 - GRACE SUB TO NZIMANDE<br>FROM GRACE SUB RANK, INTO AND ALONG P54, INTO R34, RIGHT INTO P251 AND PROCEED TO NZIMANDE MINE AND RETURN.   |     |  |
| 12.17 | 2207GY2207GY00050414 - GRACE SUB TO MONDLO<br>FROM GRACE SUB RANK TO MONDLO ALONG P411 AND RETURN.  |     |  |
| 12.18 | 2207GY2207GY00050415 - GRACE SUB TO DUNDEE<br>FROM GRACE SUB TAXI RANK TO DUNDEE, INTO AND ALONG P54, LEFT INTO AND ALONG P34-2, INTO P33 INTO VICTORIA STREET, RIGHT INTO SMITH STREET, INTO THE DUNDEE TAXI RANK AND RETURN.  |     |  |
| 12.19 | 2207GY2207GY00050416 - GRACE SUB TO VRYHEID<br>FROM GRACE SUB RANK TO VRYHEID, INTO AND ALONG P54, RIGHT INTO AND ALONG P34-2, INTO KERK -CHURCH STREET, TO THE VRYHEID TAXI RANK AND RETURN.   |     |  |
| 12.20 | 2207GY2207GY00050417 - GRACE SUB TO KINGSLEY<br>FROM GRACE SUB RANK TO KINGSLEY, INTO AND ALONG P54 TO BLOODRIVER, LEFT INTO P34-2, INTO P33, LEFT INTO KINGSLEY, INTO AN APPROVED TAXI RANK AND RETURN.  |     |  |
| 12.21 | 2207GY2207GY00050418 - GRACE SUB TO UTRECHT<br>FROM GRACE SUB TAXI RANK, INTO AND ALONG P54, INTO R34 (P41), AND PROCEED TO UTRECHT, LEFT INTO UTRECHT TAXI RANK AND RETURN.  |     |  |
| 12.22 | 2207GY2207J510047659 - NQUTU TO NONDWENI<br>FROM NQUTHU TAXI RANK TO NONDWENI TAXI RANK ALONG MAIN ROAD (P36-2 AND RETURN ALONG THE FORWARD ROUTE IN REVERSE.(PICKING UP AND SETTING DOWN PASSENGERS EN ROUTE.  |     |  |
| 12.23 | 2207GY2207J510047669 - NQUTHU TO EMONDLO<br>FROM NQUTHU TAXI RANK ALONG P54, TURN OFF AT MASONDO CROSSING WHICH BECOMES R9 PICKING UP AND DROPPING OFF EN ROUTE AND RETURN ALONG THE FORWARD ROUTE IN REVERSE.  |     |  |
| 12.24 | 2207J52207J500047660 - NONDWENI TO VRYHEID<br>FROM NONDWENI INTO ALONG P63-2, LEFT INTO R48(P59-4) AND PROCEED TO MONDLO - VRYHEID ROAD CROSSING WHICH IS R17, TURN LEFT INTO R34 AND PROCEED INTO AND ALONG EAST STREET, LEFT INTO CHURCH STREET AND TURN LEFT INTO VRYHEID TAXI RANK AND RETURN ALONG FORWARD ROUTE IN REVERSE. |     |  |



## transport

Department:  
Transport  
Province of KwaZulu-Natal

## GAZETTE

LGKZNG44-2023-FEB

REGION: ALL

|       |   |     |   |
|-------|---|-----|---|
| 1)    | <b>Application Number:</b> APP0149414   | 2)  | <b>Gazette Number:</b> LGKZNG44-2023-FEB                  |
| 3)    | <b>Applicant:</b> BC NGOBESE<br><b>ID NO.</b> 6306030366087<br><b>Association:</b> NQUTHU DISTRICT PIONEERS TAXI ASSOC.   | 4)  | <b>Applicant Address:</b><br>PO BOX 436<br>NQUTHU<br>3135 |
| 5)    | <b>Existing Licence Holder:</b> NOT APPLICABLE<br><b>ID NO.</b> NOT APPLICABLE  | 6)  | <b>Existing Licence Holder Address:</b><br>NOT APPLICABLE |
| 7)    | <b>Type of application:</b> NEW OPERATING LICENCE   | 8)  | <b>Operating Licence Number:</b> NOTAVAILABLE             |
| 9)    | <b>Vehicle Type:</b> MINIBUS  | 10) | 1 X 14 (SEATED) + 0 (STANDING)                            |
| 11)   | <b>Region:</b> UMZINYATHI   |     |   |
| 12.1  | 2207GY2207BP10047658 - NQUTHU TO DUNDEE<br>FROM NQUTHU TAXI RANK, INTO P36/2 INTO R68, LEFT INTO R33 INTO VICTORIA STREET, RIGHT INTO SMITH STREET INTO DUNDEE TAXI RANK AND RETURN TO NQUTHU ALONG THE FORWARD ROUTE IN REVERSE.   |     |   |
| 12.2  | 2207GY2207GY00047664 - NQUTHU TO QHUDENI<br>FROM NQUTHU TAXI RANK INTO AND ALONG R68 AND AND TURN RIGHT INTO P16/3 TO P32 KWABALOYI QHUDENI AND RETURN TO NQUTHU WITH ALONG THE FORWARD ROUTE IN REVERSE.   |     |   |
| 12.3  | 2207GY2207GY00047665 - SIBONGILE TO NQUTHU<br>FROM SIBONGILE ALONG L1993 INTO R68 AND PROCEED INTO NQUTHU TAXI RANK AND RETURN.   |     |   |
| 12.4  | 2207GY2207GY00047666 - MABULULWANE TO NQUTHU<br>FROM MABULULWANE SUB TAXI RANK INTO AND ALONG D1297 INTO R68 AND PROCEED TO NQUTHU TAXI RANK AND RETURN.  |     |   |
| 12.5  | 2207GY2207GY00047672 - ZICOLE TO NQUTHU<br>FROM KWAMBATHA TRADING STORE INTO AND ALONG D1347, RIGHT INTO P54 AND PROCEED TO NQUTHU TAXI RANK AND RETURN ALONG THE FORWARD ROUTE IN REVERSE.   |     |   |
| 12.6  | 2207GY2207GY00047673 - ST. AUGUSTINE TO NQUTHU<br>FROM AUGUSTINE'S SCHOOL INTO AND ALONG D1361, RIGHT INTO R68 AND PROCEED TO NQUTHU TAXI RANK AND RETURN ALONG THE FORWARD ROUTE IN REVERSE.   |     |   |
| 12.7  | 2207GY2207GY00047674 - SILUTSHANA TO NQUTHU<br>FROM SILUTSHANA SUB RANK INTO AND ALONG R68 TO NQUTHU TAXI RANK AND RETURN ALONG THE FORWARD ROUTE IN REVERSE.   |     |   |
| 12.8  | 2207GY2207GY00047675 - HLATHI DAM TO NQUTHU<br>FROM HLATHI DAM SUB RANK INTO AND ALONG R68 TO NQUTHU TAXI RANK AND RETURN ALONG THE FORWARD ROUTE IN REVERSE.   |     |   |
| 12.9  | 2207GY2207GY00047676 - ISANDLWANA TO NQUTHU<br>FROM ISANDLWANA SUB RANK INTO AND ALONG P58, TURN LEFT INTO R68 AND PROCEED TO NQUTHU TAXI RANK AND RETURN ALONG THE FORWARD ROUTE IN REVERSE.   |     |   |
| 12.10 | 2207GY2207GY00047678 - NCEPHENI TO NQUTHU<br>FROM NCEPHENI SUB TAXI RANK INTO AND ALONG P58, TURN INTO R68 AND PROCEED TO NQUTHU TAXI RANK AND RETURN ALONG THE FORWARD ROUTE IN REVERSE.   |     |   |
| 12.11 | 2207GY2207GY00050375 - MABULULWANE TO NQUTHU<br>FROM MABULULWANE SUB TAXI RANK INTO AND ALONG D1297 INTO R68 AND PROCEED TO NQUTHU TAXI RANK AND RETURN.  |     |   |
| 12.12 | 2207GY2207GY00050409 - HLAZAKAZI TO NQUTHU<br>FROM HLAZAKAZI SUB TAXI RANK INTO AND ALONG D1362, INTO R68 AND PROCEED TO NQUTHU TAXI RANK AND RETURN.   |     |   |
| 12.13 | 2207GY2207GY00050410 - MBOKODWENI TO NQUTHU<br>FROM MBOKODWE TO NQUTHU INTO AND ALONG L1992, INTO R68 PROCEED TO NQUTHU TAXI RANK AND RETURN.   |     |   |
| 12.14 | 2207GY2207GY00050411 - GRACE SUB TO NQUTHU<br>FROM GRACE SUB RANK INTO AND ALONG P53 TO NQUTHU TAXI RANK AND RETURN.  |     |   |
| 12.15 | 2207GY2207GY00050412 - GRACE SUB TO NZIMANDE<br>FROM GRACE SUB RANK, INTO AND ALONG P54, INTO R34, RIGHT INTO P251 AND PROCEED TO NZIMANDE MINE AND RETURN.   |     |   |
| 12.16 | 2207GY2207GY00050413 - GRACE SUB TO NZIMANDE<br>FROM GRACE SUB RANK, INTO AND ALONG P54, INTO R34, RIGHT INTO P251 AND PROCEED TO NZIMANDE MINE AND RETURN.   |     |   |
| 12.17 | 2207GY2207GY00050414 - GRACE SUB TO MONDLO<br>FROM GRACE SUB RANK TO MONDLO ALONG P411 AND RETURN.  |     |   |
| 12.18 | 2207GY2207GY00050415 - GRACE SUB TO DUNDEE<br>FROM GRACE SUB TAXI RANK TO DUNDEE, INTO AND ALONG P54, LEFT INTO AND ALONG P34-2, INTO P33 INTO VICTORIA STREET, RIGHT INTO SMITH STREET, INTO THE DUNDEE TAXI RANK AND RETURN.  |     |   |
| 12.19 | 2207GY2207GY00050416 - GRACE SUB TO VRYHEID<br>FROM GRACE SUB RANK TO VRYHEID, INTO AND ALONG P54, RIGHT INTO AND ALONG P34-2, INTO KERK -CHURCH STREET, TO THE VRYHEID TAXI RANK AND RETURN.   |     |   |
| 12.20 | 2207GY2207GY00050417 - GRACE SUB TO KINGSLEY<br>FROM GRACE SUB RANK TO KINGSLEY, INTO AND ALONG P54 TO BLOODRIVER, LEFT INTO P34-2, INTO P33, LEFT INTO KINGSLEY, INTO AN APPROVED TAXI RANK AND RETURN.  |     |   |
| 12.21 | 2207GY2207GY00050418 - GRACE SUB TO UTRECHT<br>FROM GRACE SUB TAXI RANK, INTO AND ALONG P54, INTO R34 (P41), AND PROCEED TO UTRECHT, LEFT INTO UTRECHT TAXI RANK AND RETURN.  |     |   |
| 12.22 | 2207GY2207J510047659 - NQUTHU TO NONDWENI<br>FROM NQUTHU TAXI RANK TO NONDWENI TAXI RANK ALONG MAIN ROAD (P36-2 AND RETURN ALONG THE FORWARD ROUTE IN REVERSE.(PICKING UP AND SETTING DOWN PASSENGERS EN ROUTE.   |     |   |
| 12.23 | 2207GY2207J510047669 - NQUTHU TO EMONDLO<br>FROM NQUTHU TAXI RANK TO EMONDLO TAXI RANK ALONG P54, TURN OFF AT MASONDO CROSSING WHICH BECOMES R9 PICKING UP AND DROPPING OFF EN ROUTE AND RETURN ALONG THE FORWARD ROUTE IN REVERSE.   |     |   |
| 12.24 | 2207J52207J500047660 - NONDWENI TO VRYHEID<br>FROM NONDWENI INTO ALONG P63-2, LEFT INTO R48(P59-4) AND PROCEED TO MONDLO - VRYHEID ROAD CROSSING WHICH IS R17, TURN LEFT INTO R34 AND PROCEED INTO AND ALONG EAST STREET, LEFT INTO CHURCH STREET AND TURN LEFT INTO VRYHEID TAXI RANK AND RETURN ALONG FORWARD ROUTE IN REVERSE. |     |   |



## transport

Department:  
Transport  
Province of KwaZulu-Natal

## GAZETTE

LGKZNG44-2023-FEB

REGION: ALL

|   |   |
|---|---|
| 1) <b>Application Number:</b> APP0149417  | 2) <b>Gazette Number:</b> LGKZNG44-2023-FEB   |
| 3) <b>Applicant:</b> MS NGQUBUKA<br><b>ID NO.</b> 8106035867081<br><b>Association:</b> BERGVILLE TAXI ASSOCIATION | 4) <b>Applicant Address:</b><br>P.O BOX 397<br>BERGVILLE<br>3350  |
| 5) <b>Existing Licence Holder:</b> NOT APPLICABLE<br><b>ID NO.</b> NOT APPLICABLE                                 | 6) <b>Existing Licence Holder Address:</b><br>NOT APPLICABLE  |
| 7) <b>Type of application:</b> NEW OPERATING LICENCE  | 8) <b>Operating Licence Number:</b> NOTAVAILABLE  |
| 9) <b>Vehicle Type:</b> MINIBUS   | 10) 1 X 15 (SEATED) + 0 (STANDING)  |
| 11) <b>Region:</b> UTHUKELA   |   |
| 12.1  | 2202ER21004R10047651 - BERGVILLE TO DURBAN<br>FROM BERGVILLE TAXI RANK STRAIGHT WITH HIGH STREET, TURN LEFT TO SHARRAT STREET, TURN LEFT TO WEST STREET, TURN LEFT TO P11-1, TURN RIGHT TO N3, TURN LEFT TO HOWICK AVENUE, STRAIGHT TO UNIVERSITY PARK TAXI RANK TO DURBAN AND RETURN ON THE SAME ROUTE.                            |
| 12.2  | 2202ER2202ER00047775 - BERGVILLE TO PIETERMARITZBURG<br>FROM BERGVILLE TAXI RANK STRAIGHT WITH HIGH STREET, TURN RIGHT TO SHARRAT STREET, RIGHT TO SOUTH STREET, TURN LEFT TO P11-1, TURN RIGHT TO N3, TURN LEFT TO CHURCH STREET, TURN LEFT TO PIETERMARITZBURG TAXI RANK.   |
| 12.3  | 2203BS21001900047647 - BETHANY TO BERGVILLE<br>FROM BETHANY TAXI RANK, STRAIGHT WITH P341, TURN TO A1468, TURN BACK TO P341, TURN TO A1335, TURN INTO D443, RETURN TO P341, TURN TO P30, TURN LEFT TO P340, RIGHT TO KINGSWAY, RIGHT TO TATHAM ROAD, LEFT TO WEST STREET, LEFT TO BERGVILLE TAXI RANK AND RETURN ON THE SAME ROUTE. |





## transport

Department:  
Transport  
Province of KwaZulu-Natal

## GAZETTE

LGKZNG44-2023-FEB

REGION: ALL

|      |  |     |   |
|------|--|-----|---|
| 1)   | <b>Application Number:</b> APP0149426  | 2)  | <b>Gazette Number:</b> LGKZNG44-2023-FEB                  |
| 3)   | <b>Applicant:</b> QS NGCOBO<br><b>ID NO.</b> 7201025567089<br><b>Association:</b> MTWALUME TAXI ASSOCIATION  | 4)  | <b>Applicant Address:</b><br>WARD 22<br>MURCHISON<br>4250 |
| 5)   | <b>Existing Licence Holder:</b> NOT APPLICABLE<br><b>ID NO.</b> NOT APPLICABLE   | 6)  | <b>Existing Licence Holder Address:</b><br>NOT APPLICABLE |
| 7)   | <b>Type of application:</b> NEW OPERATING LICENCE  | 8)  | <b>Operating Licence Number:</b> NOTAVAILABLE             |
| 9)   | <b>Vehicle Type:</b> MINIBUS   | 10) | 1 X 15 (SEATED) + 0 (STANDING)                            |
| 11)  | <b>Region:</b> UGU-OGWINI  |     |   |
| 12.1 | <p>22064C21004R10049099 - MTWALUME TO DURBAN METRO</p> <p>FROM MTWALUME TAXI RANK, TURTON, ALONG ISIPOFU ROAD UP TO THE N2 ALONG THE N2, INTO M4 (ALBERT LUTHULI FREEWAY), LEFT INTO MOORE ROAD OFF-RAMP, RIGHT INTO WARWICK AVENUE, LEFT INTO ETNA LANE AND PROCEED TO AN APPROVED TAXI RANK AT THE CORNER OF CANONGATE ROAD AND WARWICK AVENUE AND RETURN AS PER 1.1.</p> <p>FROM AN APPROVED TAXI RANK AT THE CORNER OF WARWICK AVENUE AND CAONGATE ROAD, LEFT INTO WARWICK AVENUE, RIGHT INTO ALICE STREET, RIGHT INTO MARKET ROAD, LEFT INTO MOORE ROAD, INTO M4 (ALBERT LUTHULI FREEWAY) ALONG THE M4, INTO THE M2 AND PROCEED AS DESCRIBED IN 1, TO THE MTWALUME TAXI RANK.</p>   |     |   |
| 12.2 | <p>22064C2100HE00049100 - MTWALUME TO PORT SHEPSTONE</p> <p>FROM MTWALUME TAXI RANK, ALONG ISIPOFU ROAD TO OLD MAIN ROAD (PORT SHEPSTONE AND HIBBERDENE) LEFT INTO HIBBERDENE SPAR TAXI RANK (DROP AND PICK UP) LEFT INTO PORT SHEPSTONE OLD MAIN ROAD, TURN RIGHT INTO BAISLY STREET, RIGHT INTO CONNOR STREET, LEFT INTO REYNOLD STREET, LEFT INTO NELSON MANDELA AVENUE, RIGHT INTO PORT SHEPSTONE TAXI RANK.</p> <p>OR</p> <p>ALONG MAIN ROAD, RIGHT INTO ANGLICAN CHURCH ROAD, LEFT INTO NELSON MANDELA AVENUE, RIGHT INTO PORT SHEPSTONE TAXI RANK.</p> <p>OR</p> <p>ALONG MARBURGH ROAD INTO INDUSTRIAL AREA, DROP AND PICK AND RETURN INTO PORT SHEPSTONE TAXI RANK ALONG THE SAME ROUTE.</p> <p>RETURN JOURNEY</p> <p>ALONG NELSON MANDELA AVENUE RIGHT INTO REYNOLD STREET, LEFT INTO ACKEN STREET LEFT INTO DURBAN OLD MAIN ROAD TO HIBBERDENE AND INTO ISIPOFU OLD MAIN ROAD TO UMZUMBE MAGESTERIAL DISTRICT COURT AT TURTON INTO MTWALUME TAXI RANK.</p> <p>OR</p> <p>LEFT INTO ISIPOFU ROAD TO MABHELENI SHAYA MOYA TAXI RANK, DROP AND PICK UP, AND RETURN TO MTWALUME TAXI RANK.</p> <p>OR</p> <p>FROM MTWALUME TAXI RANK ALONG KWAHLONGWA TRIBAL AUTHORITY ROAD, RIGHT INTO PORT SHEPSTONE OLD MAIN ROAD, RIGHT INTO BAISLY STREET, LEFT INTO CONNOR STREET ALONG RIGHT INTO REYNOLD STREET INTO PORT SHEPSTONE TAXI RANK AND RETURN ALONG SAME ROUTE INTO REVERSE.</p> |     |   |
| 12.3 | <p>22064C22063U00047688 - 1.7 FROM MTWALUME TAXI RANK TO UMZUMBE</p> <p>ALONG ISIPOFU ROAD P73 ALONG LEFT TURN INTO PEAKSTONE D895, ALONG LEFT TURN MSWILILI D946, ALONG RETURN FROM KWAHLONGWA STORE PICK AND DROP BACK TO MORRISONS CLINIC TAXI RANK D949 LEFT TURN INTO ETSHENI D950 PICK AND DROP ALONG KWAHLONGWA TRIBAL AUTHORITY TO HIBBERDENE.</p> <p>-OR-</p> <p>ALONG KWAHLONGWA TRIBAL AUTHORITY ROAD RIGHT TURN INTO PORT SHEPSTONE OLD MAIN ROAD RIGHT TURN INTO BAISLY STREET ALONG LEFT TURN INTO CONNOR STREET ALONG RIGHT TURN TO REYNOLD STREET ALONG LEFT TURN TO PORT SHEPSTONE TAXI RANK.</p> <p>RETURN JOURNEY</p> <p>USE THE SAME ROUTES AS ABOVE. ALL LOCAL ROUTES DROP AND PICK UPS.</p>  |     |   |
| 12.4 | <p>22064C22063V00047687 - MTWALUME TO HIBBERDENE</p> <p>ALONG MTWALUME TAXI RANK TO HIBBERDENE LEFT TURN INTO UMZINTO OLD MAIN ROAD, RIGHT TURN INTO MTWALUME STATION 79 RIGHT TURN INTO N2 FREEWAY ALONG LEFT TURN INTO HIBBERDENE SPAR TAXI RANK.</p>  |     |   |
| 12.5 | <p>22064C22066V10049101 - MTWALUME TO UMZINTO</p> <p>FROM MTWALUME TAXI RANK ALONG ISIPOFU OLD MAIN ROAD TO UMZINTO, RIGHT INTO MTWALUME STATION, NO 79, LEFT INTO N2 FREEWAY, LEFT INTO IFABA BEACH, NO R84 (DROP AND PICK UP) AND RETURN TO N2 FREEWAY, ALONG N2, LEFT INTO PARK RYNIE AND PROCEED TO UMZINTO ALONG R104 WEST, RIGHT INTO UMZINTO AND PROCEED TO UMZINTO TAXI RANK.</p> <p>OR</p> <p>FROM MTWALUME TAXI RANK LEFT INTO AND ALONG UMZINTO OLD MAIN ROAD, LEFT INTO ESPERANZA MAIN ROAD TO UMZINTO, RIGHT INTO UMZINTO MAIN ROAD AND PROCEED RIGHT INTO UMZINTO TAXI RANK.</p> <p>OR</p> <p>RIGHT INTO PARK RYNIE OLD MAIN ROAD AND PROCEED TO SCOTTBURGH HOSPITAL, RIGHT TURN INTO SCOTTBURGH TAXI RANK, DROP OFF, AND PROCEED ALONG THE SAME ROUTE TO UMZINTO.</p> <p>RETURN JOURNEY:</p> <p>ALONG MAIN ROAD, R104 FROM UMZINTO, LEFT INTO PARK RYNIE ROAD RIGHT INTO N2 FREEWAY, LEFT INTO IFABA BEACH, R84 DROP AND RETURN INTO N2 FREEWAY, LEFT INTO UMZUMBE RIGHT TURN ALONG MTWALUME WEST SIDE OF MTWALUME R79 LEFT INTO PORT SHESPTONE OLD MAIN ROAD ALONG ISIPOFU ROAD, RIGHT INTO MTWALUME TAXI RANK.</p> <p>OR</p> <p>FROM UMZINTO TAXI RANK ALONG MAIN ROAD RIGHT TURN INTO HIBBERDENE OLD MAIN RIGHT INTO MTWALUME TAXI RANK.</p>   |     |   |





## transport

Department:  
Transport  
Province of KwaZulu-Natal

## GAZETTE

LGKZNG44-2023-FEB

REGION: ALL

|      |  |
|------|--|
| 12.6 | <p>2206LS22066V10047685 - MTWALUME TO UMZINTO</p> <p>FROM MTWALUME ALONG OLD MAIN ROAD UMZINTO RIGHT TURN INTO MTWALUME STATION NO.79 LEFT TURN INTO N2 FREEWAY LEFT TURN INTO IFABA BEACH NO.84 DROP AND PICK UP BACK TO N2 FREEWAY ALONG LEFT TURN INTO PARK RYNIE UMZINTO 104 ALONG WEST OF PARK RYNIE TO UMZINTO, RIGHT TURN INTO UMZINTO ALONG LEFT TURN INTO UMZINTO TAXI RANK.</p> <p>-OR-</p> <p>FROM MTWALUME TAXI RANK LEFT TURN INTO UMZINTO OLD MAIN ROAD ALONG LEFT TURN INTO ESPERANZA MAIN ROAD TO UMZINTO ALONG RIGHT INTO UMZINTO MAIN ROAD ALONG RIGHT TURN INTO UMZINTO TAXI RANK OR RIGHT TURN INTO PARK RYNIE OLD MAIN ROAD ALONG SCOTTBURGH HOSPITAL RIGHT TURN INTO SCOTTBURGH HOSPITAL RIGHT TURN INTO SCOTTBURGH TAXI RANK DROP OFF OR ALONG PENNINGTON DROP OFF RENISHAW STATION BACK TO UMZINTO TAXI RANK.</p> <p>RETURN JOURNEY</p> <p>ALONG MAIN ROAD UMZINTO LEFT TURN INTO PARK RYNIE ROAD RIGHT TURN INTO N2 FREEWAY ALONG LEFT TURN INTO IFABA BEACH 84 DROP BACK INTO N2 FREEWAY LEFT TURN INTO UMZUMBE RIGHT TURN ALONG MTWALUME 79 LEFT TURN INTO PORT SHEPSTONE OLD MAIN ROAD ALONG RIGHT TURN INTO MTWALUME TAXI RANK.</p> <p>-OR-</p> <p>RETURN FROM UMZINTO TAXI RANK ALONG MAIN ROAD RIGHT TURN INTO HIBBERDENE OLD MAIN ROAD ALONG RIGHT TURNS MTWALUME TAXI RANK.</p> |
| 12.7 | <p>2206LS22067A10047684 - MTWALUME TO PORT SHEPSTONE</p> <p>1.2 FROM MTWALUME TAXI RANK, ALONG OLD MAIN ROAD PORT SHEPSTONE AND HIBBERDENE TURN LEFT INTO HIBBERDENE SPAR TAXI RANK DROP AND PICK UP THEN TURN LEFT INTO PORT SHEPSTONE OLD MAIN ROAD ALONG RIGHT TURN INTO BAISLY STREET RIGHT TURN INTO CONNOR STREET ALONG LEFT TURN INTO REYNOLD STREET ALONG LEFT TURN INTO NELSON MANDELA AVENUE ALONG RIGHT TURN INTO PORT SHEPSTONE TAXI RANK.</p> <p>-OR-</p> <p>ALONG OLD MAIN ROAD, RIGHT TURN INTO ANGLICAN CHURCH ROAD ALONG LEFT TURN INTO NELSON MANDELA AVENUE ALONG RIGHT TURN INTO PORT SHEPSTONE TAXI RANK OR ALONG MARBURGH ROAD INTO FACTORIES DROP AND PICK BACK INTO PORT SHEPSTONE TAXI RANK.</p>  |



## transport

Department:  
Transport  
Province of KwaZulu-Natal

## GAZETTE

LGKZNG44-2023-FEB

REGION: ALL

|       |   |     |   |
|-------|---|-----|---|
| 1)    | <b>Application Number:</b> APP0149429   | 2)  | <b>Gazette Number:</b> LGKZNG44-2023-FEB                    |
| 3)    | <b>Applicant:</b> MW HLUNGUZA<br><b>ID NO.</b> 7906255730088<br><b>Association:</b> POMEROY TAXI ASSOCIATION  | 4)  | <b>Applicant Address:</b><br>P.O BOX2011<br>POMEROY<br>3020 |
| 5)    | <b>Existing Licence Holder:</b> NOT APPLICABLE<br><b>ID NO.</b> NOT APPLICABLE  | 6)  | <b>Existing Licence Holder Address:</b><br>NOT APPLICABLE   |
| 7)    | <b>Type of application:</b> NEW OPERATING LICENCE   | 8)  | <b>Operating Licence Number:</b> NOTAVAILABLE               |
| 9)    | <b>Vehicle Type:</b> MINIBUS  | 10) | 1 X 15 (SEATED) + 0 (STANDING)                              |
| 11)   | <b>Region:</b> UMZINYATHI   |     |   |
| 12.1  | <p>2001BC11008Z10053076 - APPROVED ROUTES POMEROY TAXI ASSOCIATION POMEROY TO JOHANNESBURG:<br/>ALTERNATIVE 1 FROM: POMEROY TAXI RANK (SHEPSTONE STREET) TURN RIGHT INTO R33 POMEROY FOLLOW R33 TO HELPMKAAR, FOLLOW R33 TO WILSON STREET, DUNDEE, FROM WILSON ST TURN LEFT INTO VICTORIA STREET (R68), FROM VICTORIA STREET TURN RIGHT INTO KARL LANDMAN STREET (R68), FROM KARL LANDMAN STREET FOLLOW R68, FROM R68 TURN RIGHT INTO R621, FOLLOW R621 TO HATTINGSPRUIT, FROM HATTINGSPRUIT FOLLOW R621 TO DANNHAUSER, FROM DANNHAUSER FOLLOW R621 TO N11 TURN RIGHT ONTO N11 FOLLOW N11 TO NEWCASTLE, FROM NEWCASTLE TURN LEFT ONTO R34 (MEMEL), FOLLOW R34 TO MEMEL, FOLLOW R34 TO VREDE, FOLLOW R34 TO COMELIA (R103), FOLLOW R103 TO VILLERS, FROM VILLERS TURN RIGHT ONTO N3, FOLLOW N3 TO HEIDELBURG, FOLLOW N3 TO JOHANNESBURG, FROM N3 TURN LEFT ONTO M2, FROM M2 OFF- RAMP ONTO SIEMERT ROAD (M31), FROM SIEMERT ROAD (M31) FOLLOW INTO END STREET, FROM END STREET OFF RAMP ONTO ANDERSON STREET, FROM ANDERSON STREET TO NUGGET STREET, FROM NUGGET STREET TURN LEFT INTO COMMISSIONER STREET (R24), FROM COMMISSIONER STREET TURN RIGHT INTO RISSIK STREET (M9), FROM RISSIK STREET (M9) TURN RIGHT INTO DEVILLERS STREET, FROM DEVILLERS STREET TURN LEFT INTO WANDERERS, FROM WANDERERS TURN LEFT INTO NOORD STREET JOHANNESBURG RAILWAY STATION TAXI RANK.</p> <p>RETURN. POMEROY TO JOHANNESBURG.<br/>ALTERNATIVE 2 FROM POMEROY TAXI RANK (SHEPSTONE STREET) TURN RIGHT INTO R33 POMEROY, FOLLOW R33 TO HELPMKAAR, FOLLOW R33 TO WILSON STREET, DUNDEE, FROM WILSON STREET TURN LEFT INTO VICTORIA STREET (R68), FROM VICTORIA STREET TURN RIGHT INTO KARL LANDMAN STREET (R68), FROM KARL LANDMAN STREET FOLLOW R68, FROM R68 TURN RIGHT INTO R621 FOLLOW R621 TO HATTINGSPRUIT, FROM HATTINGSPRUIT FOLLOW R621 TO DANNHAUSER, FROM DANNHAUSER FOLLOW R621 TO N11, TURN RIGHT N11, FOLLOW N11 TO NEWCASTLE BYPASS, FROM NEWCASTLE BYPASS FOLLOW N11 TO VOLKSRUS (LAINGSNEK STREET), FROM LAINGSNEK STREET TURN LEFT INTO JOUBERT STREET, FROM JOUBERT STREET TURN RIGHT INTO DAN PIENAAR STREET (R543), FROM DAN PIENAAR STREET TURN RIGHT ONTO R23 FOLLOW R23 TO STANDERTON (BOTH STREET), FROM BOTH STREET TURN LEFT INTO LOMBAARD STREET, FROM LOMBAARD STREET TURN LEFT INTO KROG STREET, FROM KROG STREET EXIT STANDERTON ON R23 FOLLOW R23 PASS GREYLINGSTAD, FOLLOW R23 PASS BALFOUR, FOLLOW R23 TO HEIDELBURG, AT HEIDELBURG TURN RIGHT ONTO N3 JOHANNESBURG, FOLLOW N3 TO JOHANNESBURG, FROM N3 TURN LEFT ONTO M2, FROM M2 OFF RAMP ONTO SIEMERT ROAD (M31), FROM SIEMERT ROAD (M31) FOLLOW INTO END STREET</p> |     |   |
| 12.2  | <p>2001BC2001BC00053078 - POMEROY TO TUGELA FERRY.<br/>FROM POMEROY TAXI (SHEPSTONE STREET) TURN LEFT ONTO R33 FOLLOW R33 TO TUGELA FERRY TAXI RANK OFF- LOAD &amp; LOAD AND RETURN</p>   |     |   |
| 12.3  | <p>2001BC2207BP10053084 - POMEROY TO DUNDEE<br/>FROM POMEROY TAXI RANK (SHEPSTONE STREET) TURN LEFT ONTO R33 FOLLOW R33 TO HELPMKAAR, FOLLOW R33 TO WILSON STREET, DUNDEE, FROM WILSON STREET (R68) TURN RIGHT INTO VICTORIA STREET (R68), FROM VICTORIA STREET (R68) TURN LEFT INTO TAXI RANK OFF LOCAL AND LOAD AND RETURN.</p>   |     |   |
| 12.4  | <p>KZNNRCBC601NS115122 - FROM POMEROY TAXI RANK (SHEPSTONE STREET) TURN LEFT INTO R33, TURN RIGHT P363(EMZWENI) PASS EMSITHA OFF LOAD AND LOAD, ENTANYEZULU OFF LOAD AND LOAD, STRAIGHT TO MACHIJANE ROAD OFF LOAD AND LOAD, MKHAMU OFF LOAD AND LOAD, TURN RIGHT TO KWALIDIMBI OFF LOAD AND LOAD AND RETURN USING THE SAME ROUTE.</p>  |     |   |
| 12.5  | <p>KZNNRCBC601NS115153 - FROM POMEROY TAXI RANK TURN RIGHT INTO R33, FOLLOW R33 PASS BHOVINI TURN LEFT TO P32 OFF LOAD AND LOAD, PASS MOZANE OFF LOAD AND LOAD, KWAMAYITHANQAZE OFF LOAD AND LOAD, FOLLOW HELPMKAAR ROAD (P32) AND TURN LEFT P361 PASS DOUGLUS OFF LOAD AND LOAD, STRAIGHT TO ELENJE OFF LOAD AND LOAD AND RETURN BACK USING THE SAME ROUTE.</p>  |     |   |
| 12.6  | <p>KZNNRCBC601NS115184 - POMEROY TO EMTHALENI<br/>FROM POMEROY TAXI RANK TURN LEFT INTO R33, FOLLOW R33 AND TURN LEFT D2287, PASS GORDIN OFF LOAD AND LOAD, GO STRAIGHT WITH D2287 TO STARS OFF LOAD AND LOAD, PASS EMTHALENI OFF LOAD AND LOAD AND RETURN USING THE SAME ROUTE.</p>  |     |   |
| 12.7  | <p>KZNNRCBC601NS115215 - FROM POMEROY TAXI RANK TURN LEFT INTO R33, FOLLOW R33, TURN RIGHT INTO P281, FOLLOW P281 PASS ESTHUBINI PICK AND DROP, FOLLOW P281 PASS KWASHANGASE PICK AND DROP, FOLLOW P281 PASS GUNJANE OFF LOAD AND LOAD, FOLLOW P281 PASS KWAMNYOVU PICK AND DROP, PASS EZWENI, PASS KWANOGEJANE, KWAKHATHELA OFF LOAD AND LOAD UP TO EMANGWENI, ESDIBE PICK AND DROP AND RETURN USING THE SAME ROUTE.</p>   |     |   |
| 12.8  | <p>KZNNRCBC601NS115246 - POMEROY TO EMZENI<br/>FROM POMEROY TAXI RANK (SHEPSTONE STREET) TURN LEFT INTO R33, FOLLOW R33 THEN TURN RIGHT INTO P281 PASS ESTHUBINI OFFLOAD AND LOAD, FOLLOW P281 TO KWASHANGASE PICK AND DROP, FOLLOW P281 PASS KWAMNYOVU OFFLOAD AND LOAD, PASS EMZWENI PICK AND DROP AND RETURN USING THE SAME ROUTE.</p>   |     |   |
| 12.9  | <p>KZNNRCBC601NS115277 - FROM POMEROY TAXI RANK (SHEPSTONE STREET) TURN LEFT INTO R33 FOLLOW R33 TO ROAD FOUR PICK AND DROP, PASS GWAMANDA PICK AND DROP, PASS MAKHANKANE PICK AND DROP, PASS MQAWENI PICK AND DROP, PASS CHWAKA THEN TURN LEFT INTO D1273 FOLLOW D1273 PASS EMBONGOLWENI PICK AND DROP, PASS ESKHALENI PICK AND DROP PASS ESDAKENI PICK AND DROP, PASS KWATHISINI PICK AND DROP, PASS KWATHUSINI UP TO KWANOCOMBOSHE PICK AND DROP AND RETURN BACK USING THE SAME ROUTE.</p>   |     |   |
| 12.10 | <p>KZNNRCBC601NS115308 - FROM POMEROY TAXI RANK (SHEPSTONE STREET) TURN LEFT INTO R33 FOLLOW R33 UP TO ROAD FOUR PICK AND DROP GWAMANDA PICK AND DROP, PASS MAKHANKANE PICK AND DROP, PASS MQAWENI PICK AND DROP, PASS CHWAKA THEN TURN LEFT INTO D1273 FOLLOW D1273 PASS EMBONGOLWENI PICK AND DROP, PASS ESKHALENI THEN TURN RIGHT TO KWAGXOBANYAWO PICK AND DROP AND RETURN USING THE SAME ROUTE.</p>  |     |   |
| 12.11 | <p>KZPRERC2802371 - POMEROY TO EMAHLABA<br/>FROM POMEROY TAXI RANK (SHEPSTONE STREET) TURN LEFT INTO R33 FOLLOW R33 TO ROAD FOUR PICK AND DROP TURN LEFT INTO P365 GWAMANDA PICK AND DROP PASS MAKHANKANE THEN TURN LEFT P365 PASS NTILI PICK AND DROP PASS EHAWINI, EMNGENI, EMAZABELA, EMAHLABA PICK AND DROP AND RETURN BACK USING THE SAME ROUTE.</p>   |     |   |
| 12.12 | <p>KZPRERC2802420 - POMEROY TO OTHAME<br/>FROM POMEROY TAXI RANK (SHEPSTONE STREET) TURN LEFT INTO R33 FOLLOW R33 TO ROAD FOUR PICK AND DROP, FOLLOW GWAMANDA PICK AND DROP, PASS MAKHANKANE PICK AND DROP, PASS MQAWENI PICK AND DROP, PASS CHWAKA THEN TURN LEFT INTO D1273 FOLLOW D1273 PASS EMBONGOLWENI PASS ESKHALENI PICK AND DROP FOLLOW D1273 THEN TURN RIGHT KWADUMA PICK AND DROP PASS OSIZWENI PICK AND DROP PASS EMAWELE PICK AND DROP UP TO OTHAME PICK AND DROP AND RETURN BACK USING THE SAME ROUTE.</p>  |     |   |

**transport**

Department:

Transport

Province of KwaZulu-Natal

**GAZETTE****LGKZNG44-2023-FEB****REGION: ALL**

|       |  |
|-------|--|
| 12.13 | KZPRERC2802469 - POMEROY TO GREYTOWN<br>FROM GREYTOWN TAXI RANK (SHEPSTONE STREET) TURN LEFT INTO R33 FOLLOW R33 PASS TUGELA FERRY PASS KOPI, PASS KEATES DRIFT,<br>PASS NGOME AND DROP OFF, FOLLOW R33 THEN TURN RIGHT INTO R74, FOLLOW R74 AND TURN LEFT INTO BELL STREET AND TURN LEFT INTO<br>SARGEANT STREET UP TO GREYTOWN TAXI RANK DROP OFF AND PICK UP AND RETURN USING THE SAME ROUTE. |
|-------|--|



## transport

Department:  
Transport  
Province of KwaZulu-Natal

## GAZETTE

LGKZNG44-2023-FEB

REGION: ALL

|   |  |
|---|--|
| 1) <b>Application Number:</b> APP0149438  | 2) <b>Gazette Number:</b> LGKZNG44-2023-FEB  |
| 3) <b>Applicant:</b> H ZONDO<br><b>ID NO.</b> 5107200235081<br><b>Association:</b> BERGVILLE TAXI ASSOCIATION | 4) <b>Applicant Address:</b><br>P.O BOX 397<br>BERVILLE<br>3350  |
| 5) <b>Existing Licence Holder:</b> NOT APPLICABLE<br><b>ID NO.</b> NOT APPLICABLE                             | 6) <b>Existing Licence Holder Address:</b><br>NOT APPLICABLE   |
| 7) <b>Type of application:</b> NEW OPERATING LICENCE  | 8) <b>Operating Licence Number:</b> NOTAVAILABLE   |
| 9) <b>Vehicle Type:</b> MINIBUS   | 10) 1 X 15 (SEATED) + 0 (STANDING)   |
| 11) <b>Region:</b> UTHUKELA   |  |
| 12.1  | 2203AW21001900047648 - MHLWAZINI TO BERGVILLE<br>FROM MHLWAZINI TAXI RANK STRAIGHT WITH P394, TURN LEFT TO P10-2, TURN LEFT TO P11-1, TURN RIGHT TO WEST STREET, TURN LEFT TO<br>BERGVILLE TAXI RANK AND RETURN TO THE SAME ROUTE. |



## transport

Department:  
Transport  
Province of KwaZulu-Natal

## GAZETTE

LGKZNG44-2023-FEB

REGION: ALL

|   |  |
|---|--|
| 1) <b>Application Number:</b> APP0149439  | 2) <b>Gazette Number:</b> LGKZNG44-2023-FEB  |
| 3) <b>Applicant:</b> H ZONDO<br><b>ID NO.</b> 5107200235081<br><b>Association:</b> BERGVILLE TAXI ASSOCIATION | 4) <b>Applicant Address:</b><br>P.O BOX 397<br>BERVILLE<br>3350  |
| 5) <b>Existing Licence Holder:</b> NOT APPLICABLE<br><b>ID NO.</b> NOT APPLICABLE                             | 6) <b>Existing Licence Holder Address:</b><br>NOT APPLICABLE   |
| 7) <b>Type of application:</b> NEW OPERATING LICENCE  | 8) <b>Operating Licence Number:</b> NOTAVAILABLE   |
| 9) <b>Vehicle Type:</b> MINIBUS   | 10) 1 X 15 (SEATED) + 0 (STANDING)   |
| 11) <b>Region:</b> UTHUKELA   |  |
| 12.1  | 2203AW21001900047648 - MHLWAZINI TO BERGVILLE<br>FROM MHLWAZINI TAXI RANK STRAIGHT WITH P394, TURN LEFT TO P10-2, TURN LEFT TO P11-1, TURN RIGHT TO WEST STREET, TURN LEFT TO<br>BERGVILLE TAXI RANK AND RETURN TO THE SAME ROUTE. |



## transport

Department:  
Transport  
Province of KwaZulu-Natal

## GAZETTE

LGKZNG44-2023-FEB

REGION: ALL

|  |  |
|--|--|
| 1) <b>Application Number:</b> APP0149445   | 2) <b>Gazette Number:</b> LGKZNG44-2023-FEB  |
| 3) <b>Applicant:</b> ZF MSOMI<br><b>ID NO.</b> 7205035679081<br><b>Association:</b> WINKLESPRUIT TAXI OWNERS ASSOCIATION | 4) <b>Applicant Address:</b><br>50334<br>MASHIWASE AREA<br>AMANZIMTOTI<br>4125   |
| 5) <b>Existing Licence Holder:</b> NOT APPLICABLE<br><b>ID NO.</b> NOT APPLICABLE  | 6) <b>Existing Licence Holder Address:</b><br>NOT APPLICABLE   |
| 7) <b>Type of application:</b> NEW OPERATING LICENCE   | 8) <b>Operating Licence Number:</b> LGKZN1103000770  |
| 9) <b>Vehicle Type:</b> MINIBUS  | 10) 1 X 15 (SEATED) + 0 (STANDING)   |
| 11) <b>Region:</b> NINGIZMU 1  |  |
| 12.1   | 2206LS2206K200050305 - KINGSWAY TO KINGSBURGH.<br>ALONG ROAD R603 LEFT INTO ALMOND ROAD LEFT INTO KINGSWAY ROAD OR ALTERNATIVELY LEFT INTO WHITFIELD DRIVE, LEFT INTO ASHLEY ROAD INTO UMDONI GR, RIGHT INTO ALMOND ROAD, LEFT INTO KINGSWAY ROAD AND RETURN TO RANK AT CORNER OF R102 AND MAYORS MEWS.  |
| 12.2   | 2206LS2206LS00050307 - WINKLESPRUIT TO DOONSDALE STATION<br>FROM RANK INTO AND ALONG KINGSWAY ROAD TO ITS JUNCTION WITH SOMERSET PLACE, PROCEEDING RIGHT INTO MAIN ROAD TO DOONSDALE STATION AND RETURN ALONG THE SAME ROUTE TO WINKLESPRUIT TAXI RANK.  |
| 12.3   | 2209WC2209WC00050308 - WINKLESPRUIT TO ISIPINGO (PROSPECTON)<br>FROM THE WINKLESPRUIT TAXI RANK, INTO AND ALONG KINGSWAY ROAD (R102), BECOMING PROSPECTON ROAD, RIGHT INTO JOYNER ROAD, LEFT INTO THE AVENUE EAST BECOMING BALTAX ROAD, LEFT INTO JEFFLES ROAD, RIGHT OLD MAIN ROAD, RIGHT INTO JADWAT STREET, LEFT INTO KAJEE STREET RANK AND RETURN ALONG THE SAME ROUTE IN REVERSE.<br>ALTERNATIVE: LEFT JOYNER ROAD OFF RAMP FROM N2 INTO JEFFLES ROAD BECOMING WILCOX ROAD, LEFT INTO PROSPECTON ROAD, LEFT INTO OLD MAIN ROAD, RIGHT INTO JADWAT STREET, LEFT KAJEE STREET TO RANK AND RETURN ALONG THE SAME ROUTE IN REVERSE.   |
| 12.4   | 2206K62206K600051063 - WINKLESPRUIT TO ADAMS MISSION.<br>FROM RANK SITUATED IN THE CORNER OF WINKLESPRUIT ROAD (R102) INTERSECTION WITH MAYORS MEWS INTO AND ALONG KINGSWAY ROAD TO ITS JUNCTION WITH R603, LEFT INTO R603 TO ITS JUNCTION WITH P242 AND RIGHT INTO RANK P242 TO ADAMS MISSION AT THE CORNER OF P242 AND KWAMAKHUTHA ACCESS ROAD AND RETURN ALONG THE SAME ROUTE TO WINKLESPRUIT TAXI RANK.  |
| 12.5   | 2206LS2206K600050302 - WINKLESPRUIT TO ADAMS MISSION.<br>ADAMS MISSION TAXI RANK: FROM RANK SITUATED IN THE CORNER OF WINKLESPRUIT ROAD (R102) INTERSECTION WITH MAYORS MEWS INTO AND ALONG KINGSWAY ROAD TO ITS JUNCTION WITH R603, LEFT INTO R603 TO ITS JUNCTION WITH P242 AND RIGHT INTO RANK P242 TO ADAMS MISSION AT THE CORNER OF P242 AND KWAMAKHUTHA ACCESS ROAD AND RETURN ALONG THE SAME ROUTE TO WINKLESPRUIT TAXI RANK.<br>DIPHINI TAXI RANK: FROM RANK SITUATED ON THE CORNER OF WINKLESPRUIT ROAD (R102) INTERSECTION WITH MAYORS MEWS INTO AND ALONG KINGSWAY ROAD (R102) TO ITS JUNCTION WITH R603, LEFT INTO R603 TO ITS JUNCTION WITH ROAD D995, RIGHT TO DIPHINI RANK ON D995, PROCEED ON D995 INTO P242 WITH ITS JUNCTION WITH R603 AND RETURN ALONG THE SAME ROUTE TO WINKLESPRUIT TAXI RANK.  |
| 12.6   | 2206LS2206LS00050304 - MASHUWASE TAXI RANK<br>FROM RANK SITUATED ON THE CORNER OF WINKLESPRUIT ROAD (R102) INTERSECTION WITH MAYORS MEWS INTO AND ALONG KINGSWAY ROAD TO ITS JUNCTION WITH R603, LEFT INTO R603, LEFT INTO P197-3, RIGHT INTO ROAD A 873 TO MASHUWASE TAXI RANK AND RETURN ALONG THE SAME ROUTE IN REVERSE.<br>OR<br>P197-3 TO KARRIDENE LEFT INTO LONG ROAD BECOMING LOWER ILLOVO ROAD, LEFT INTO WINKLESPRUIT ROAD TO WINKLESPRUIT RANK AT CORNER WITH MAYORS MEWS.<br>OR<br>FROM RANK INTO ROAD R603, RIGHT INTO P197-3, TO ITS JUNCTION WITH ROAD A876, RIGHT INTO A876, RIGHT INTO A700 TO ITS JUNCTION WITH P728 AT RANK AND RETURN ALONG THE SAME ROUTE OR ALTERNATIVELY P197-3 LEFT INTO LONG ROAD, LOWER ILLOVO ROAD TO ITS JUNCTION WITH WINKLESPRUIT ROAD AT KARRIDENE, LEFT INTO WINKLESPRUIT ROAD AND PROCEED TO THE TAXI RANK. |



## transport

Department:  
Transport  
Province of KwaZulu-Natal

## GAZETTE

LGKZNG44-2023-FEB

REGION: ALL

|   |   |
|---|---|
| 1) <b>Application Number:</b> APP0149461  | 2) <b>Gazette Number:</b> LGKZNG44-2023-FEB   |
| 3) <b>Applicant:</b> QHAWE ZAKHELE KHUMALO<br><b>ID NO.</b> 8605225970084<br><b>Association:</b> BERGVILLE TAXI ASSOCIATION | 4) <b>Applicant Address:</b><br>PO BOX 397<br>BERGVILLE<br>3350   |
| 5) <b>Existing Licence Holder:</b> NOT APPLICABLE<br><b>ID NO.</b> NOT APPLICABLE   | 6) <b>Existing Licence Holder Address:</b><br>NOT APPLICABLE  |
| 7) <b>Type of application:</b> NEW OPERATING LICENCE  | 8) <b>Operating Licence Number:</b> NOTAVAILABLE  |
| 9) <b>Vehicle Type:</b> MINIBUS   | 10) 1 X 15 (SEATED) + 0 (STANDING)  |
| 11) <b>Region:</b> UTHUKELA   |   |
| 12.1  | 2202ET21001900047645 - ACTON HOMES TO BERGVILLE<br>FROM ACTON HOMES TAXI RANK STRAIGHT WITH P30, TURN RIGHT TO KINGSWAY, TURN RIGHT TO TATHAM ROAD, TURN LEFT TO WEST STREET,<br>TURN LEFT TO BERGVILLE TAXI RANK AND RETURN TO THE SAME ROUTE. |



## transport

Department:  
Transport  
Province of KwaZulu-Natal

## GAZETTE

LGKZNG44-2023-FEB

REGION: ALL

|  |  |
|--|--|
| 1) <b>Application Number:</b> APP0149462   | 2) <b>Gazette Number:</b> LGKZNG44-2023-FEB  |
| 3) <b>Applicant:</b> NA KHUMALO<br><b>ID NO.</b> 6509050605082<br><b>Association:</b> KLIPRIVER TAXI ASSOCIATION | 4) <b>Applicant Address:</b><br>P.O. BOX 8414<br>LADYSMITH<br>KWAZULU-NATAL<br>3370  |
| 5) <b>Existing Licence Holder:</b> NOT APPLICABLE<br><b>ID NO.</b> NOT APPLICABLE                                | 6) <b>Existing Licence Holder Address:</b><br>NOT APPLICABLE   |
| 7) <b>Type of application:</b> NEW OPERATING LICENCE   | 8) <b>Operating Licence Number:</b> NOTAVAILABLE   |
| 9) <b>Vehicle Type:</b> MINIBUS  | 10) 1 X 15 (SEATED) + 0 (STANDING)   |
| 11) <b>Region:</b> UTHUKELA  |  |
| 12.1   | <p>2202DH2202DH00053442 - EZAKHENI TO LADYSMITH/LYELL STREET TAXI RANK ROUTE ONE</p> <p>A INBOUND: FROM EZAKHENI TAXI RANK AT SHAKA STREET,ALONG SHAKA STREET TURN INTO P325 LOAD AND OFFLOAD,ALONG P325 TURN LEFT INTO HELPMKAAR ROAD LOAD AND OFFLOAD INTO DANSKRAAL LOAD AND OFFLOAD,ALONG HELPMKAAR ROAD TURN LEFT INTO NEWCASTLE ROAD,TURN LEFT INTO THOMPSON ROAD INTO ILLING ROAD LOAD AND OFFLOAD ALONG ILLING ROAD TURN RIGHT INTO ALFRED STREET TURN LEFT INTO CRAWSHAW ROAD INTO LYEEL STREET,TURNRIGHT INTO LYELL STREET TAXI RANK.OR PROCEED ALONG ALFRED STREET,TURN LEFT INTO MURCHISON STREET OFFLOAD ALONG MURCHISON TURN LEFT INTO KING STREET TURN LEFT INTO LYELL STREET AND TURN RIGHT INTO LYELL STREET TAXI RANK.</p> <p>B. OUTBOUND: FROM LYELL STREET TAXI RANK TURN LEFT INTO QUEEN STREET,TURN RIGHT INTO LYELL STREET ALONG LYEEL STREET INTO CRASHSHAW ROAD ALONG CRAWSHAW ROAD INTO NEWCASTLE ROAD ALONG NEWCASTLE ROAD TURN RIGHT INTO HELPMKAAR ROAD ALONG HELPMKAAR ROAD TURN RIGHT INTO P323 ROAD ALONG P325 ROAD TURN RIGHT INTO SHAKA STREET IN EZAKHENI TAXI RANK</p> <p>ROUTE TWO</p> <p>A. INBOUND : FROM EZAKHENI D SECTION BUS TERMINUS STIMELA ROAD ALONG STIMELA ROAD TURN LEFT INTO P333 TURN LEFT INTO EZAKHENI INDUSTRIAL AREA(PIETERS).</p> <p>B. OUTBOUND:USE THE SAME ROUTE AS PER FORWARD ROUTE.</p> |





## transport

Department:  
Transport  
Province of KwaZulu-Natal

## GAZETTE

LGKZNG44-2023-FEB

REGION: ALL

|   |   |
|---|---|
| 1) <b>Application Number:</b> APP0149463  | 2) <b>Gazette Number:</b> LGKZNG44-2023-FEB   |
| 3) <b>Applicant:</b> QHAWE ZAKHELE KHUMALO<br><b>ID NO.</b> 8605225970084<br><b>Association:</b> BERGVILLE TAXI ASSOCIATION | 4) <b>Applicant Address:</b><br>PO BOX 397<br>BERGVILLE<br>3350   |
| 5) <b>Existing Licence Holder:</b> NOT APPLICABLE<br><b>ID NO.</b> NOT APPLICABLE   | 6) <b>Existing Licence Holder Address:</b><br>NOT APPLICABLE  |
| 7) <b>Type of application:</b> NEW OPERATING LICENCE  | 8) <b>Operating Licence Number:</b> NOTAVAILABLE  |
| 9) <b>Vehicle Type:</b> MINIBUS   | 10) 1 X 15 (SEATED) + 0 (STANDING)  |
| 11) <b>Region:</b> UTHUKELA   |   |
| 12.1  | 2202ET21001900047645 - ACTON HOMES TO BERGVILLE<br>FROM ACTON HOMES TAXI RANK STRAIGHT WITH P30, TURN RIGHT TO KINGSWAY, TURN RIGHT TO TATHAM ROAD, TURN LEFT TO WEST STREET,<br>TURN LEFT TO BERGVILLE TAXI RANK AND RETURN TO THE SAME ROUTE. |



## transport

Department:  
Transport  
Province of KwaZulu-Natal

## GAZETTE

LGKZNG44-2023-FEB

REGION: ALL

|   |  |
|---|--|
| 1) <b>Application Number:</b> APP0149465  | 2) <b>Gazette Number:</b> LGKZNG44-2023-FEB  |
| 3) <b>Applicant:</b> FJ NZIMANDE<br><b>ID NO.</b> 7106205661083<br><b>Association:</b> KLIPRIVER TAXI ASSOCIATION | 4) <b>Applicant Address:</b><br>P.O. BOX 519<br>EZAKHENI<br>3381   |
| 5) <b>Existing Licence Holder:</b> NOT APPLICABLE<br><b>ID NO.</b> NOT APPLICABLE                                 | 6) <b>Existing Licence Holder Address:</b><br>NOT APPLICABLE   |
| 7) <b>Type of application:</b> NEW OPERATING LICENCE  | 8) <b>Operating Licence Number:</b> NOTAVAILABLE   |
| 9) <b>Vehicle Type:</b> MINIBUS   | 10) 1 X 15 (SEATED) + 0 (STANDING)   |
| 11) <b>Region:</b> UTHUKELA   |  |
| 12.1  | <p>2202DH2202DH00052785 - ST.CHADS TO LADYSMITH/LYELL STREET TAXI RANK</p> <p>INBOUND:<br/>FROM ST CHADS BUS TERMINUS,ALONG ST.CHADS ROAD TURN LEFT INTO HELPMKAAR ROAD TO DANSKRAAL LOAD AND OFFLOAD ALONG HELPMKAAR ROAD TURN LEFT INTO NEWCASTLE ROAD ALONG NEWCASTLE ROAD TURN LEFT INTO THOMPSON ROAD,ALONG THOMPSON ROAD INTO ILLING ROAD LOAD AND OFFLOAD,ALONG ILLING ROAD TURN RIGHT INTO ALFRED STREET ALONG ALFRED STREET TURN LEFT INTO CRAWSHAW ROAD INTO LYELL STREET ALONG LYELL STREET TURN LEFT INTO LYELL STREET TAXI RANK.</p> <p>OUTBOUND:<br/>FROM LYELL STREET TAXI RANK,TURN LEFT INTO QUEEN STREET ALONG QUEEN STREET TURN RIGHT INTO LYELL STREET,ALONG LYELL STREET INTO CRAWSHAW ROAD INTO NEWCASTLE ROAD,ALONG NEWCASTLE ROAD TURN RIGHT INTO HELPMKAAR ROAD ALONG HELPMKAAR ROAD TURN RIGHT INTO ST.CHADS ROAD OFFLOAD AND LOAD INTO ST.CHADS BUS TERMINUS.</p> |



## transport

Department:  
Transport  
Province of KwaZulu-Natal

## GAZETTE

LGKZNG44-2023-FEB

REGION: ALL

|   |  |
|---|--|
| 1) <b>Application Number:</b> APP0149467  | 2) <b>Gazette Number:</b> LGKZNG44-2023-FEB  |
| 3) <b>Applicant:</b> NV SIWELA<br><b>ID NO.</b> 7009300460080<br><b>Association:</b> KLIPRIVER TAXI ASSOCIATION | 4) <b>Applicant Address:</b><br>PO BOX 691<br>EZAKHENI<br>KWA-ZULU NATAL<br>3381   |
| 5) <b>Existing Licence Holder:</b> NOT APPLICABLE<br><b>ID NO.</b> NOT APPLICABLE                               | 6) <b>Existing Licence Holder Address:</b><br>NOT APPLICABLE   |
| 7) <b>Type of application:</b> NEW OPERATING LICENCE  | 8) <b>Operating Licence Number:</b> NOTAVAILABLE   |
| 9) <b>Vehicle Type:</b> MINIBUS   | 10) 1 X 15 (SEATED) + 0 (STANDING)   |
| 11) <b>Region:</b> UTHUKELA   |  |
| 12.1  | <p>2202DH2202DH00052785 - ST.CHADS TO LADYSMITH/LYELL STREET TAXI RANK</p> <p>INBOUND:<br/>FROM ST CHADS BUS TERMINUS,ALONG ST.CHADS ROAD TURN LEFT INTO HELPMKAAR ROAD TO DANSKRAAL LOAD AND OFFLOAD ALONG HELPMKAAR ROAD TURN LEFT INTO NEWCASTLE ROAD ALONG NEWCASTLE ROAD TURN LEFT INTO THOMPSON ROAD,ALONG THOMPSON ROAD INTO ILLING ROAD LOAD AND OFFLOAD,ALONG ILLING ROAD TURN RIGHT INTO ALFRED STREET ALONG ALFRED STREET TURN LEFT INTO CRAWSHAW ROAD INTO LYELL STREET ALONG LYELL STREET TURN LEFT INTO LYELL STREET TAXI RANK.</p> <p>OUTBOUND:<br/>FROM LYELL STREET TAXI RANK,TURN LEFT INTO QUEEN STREET ALONG QUEEN STREET TURN RIGHT INTO LYELL STREET,ALONG LYELL STREET INTO CRAWSHAW ROAD INTO NEWCASTLE ROAD,ALONG NEWCASTLE ROAD TURN RIGHT INTO HELPMKAAR ROAD ALONG HELPMKAAR ROAD TURN RIGHT INTO ST.CHADS ROAD OFFLOAD AND LOAD INTO ST.CHADS BUS TERMINUS.</p> |

CONTINUES ON PAGE 130 OF BOOK 2

Printed by and obtainable from the Government Printer, Bosman Street, Private Bag X85, Pretoria, 0001.  
Contact Centre Tel: 012-748 6200. eMail: [info.egazette@gpw.gov.za](mailto:info.egazette@gpw.gov.za)  
Publications: Tel: (012) 748 6053, 748 6061, 748 6065



KWAZULU-NATAL PROVINCE  
KWAZULU-NATAL PROVINSIE  
ISIFUNDAZWE SA KWAZULU-NATALI

**Provincial Gazette • Provinsiale Koerant • Igazethi Yesifundazwe**

*(Registered at the post office as a newspaper) • (As 'n nuusblad by die poskantoor geregistreer)*  
*(Irejistiwee njengephephandaba eposihhovisi)*

Vol: 17

PIETERMARITZBURG

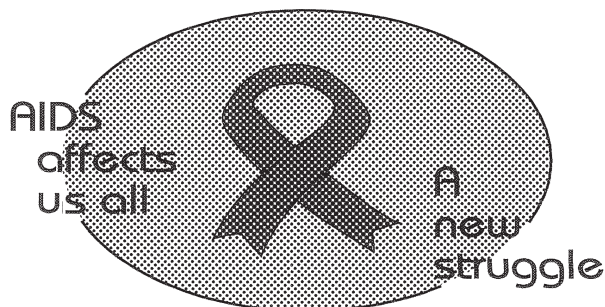
2 MARCH 2023

2 MAART 2023

**No: 2517**

**PART 2 OF 4**

**We all have the power to prevent AIDS**



**AIDS  
HELPLINE**

**0800 012 322**

DEPARTMENT OF HEALTH

**Prevention is the cure**

**N.B. The Government Printing Works will not be held responsible for the quality of "Hard Copies" or "Electronic Files" submitted for publication purposes**

ISSN 1994-4551



9 771994 455008



0 2 5 1 7



## transport

Department:  
Transport  
Province of KwaZulu-Natal

## GAZETTE

LGKZNG44-2023-FEB

REGION: ALL

|  |   |
|--|---|
| 1) <b>Application Number:</b> APP0149469   | 2) <b>Gazette Number:</b> LGKZNG44-2023-FEB   |
| 3) <b>Applicant:</b> IVY SIZAKELE NKOSI<br><b>ID NO.</b> 6510250500081<br><b>Association:</b> KLIPRIVER TAXI ASSOCIATION | 4) <b>Applicant Address:</b><br>P.O BOX 2247<br>EZAKHENI<br>3381  |
| 5) <b>Existing Licence Holder:</b> NOT APPLICABLE<br><b>ID NO.</b> NOT APPLICABLE  | 6) <b>Existing Licence Holder Address:</b><br>NOT APPLICABLE  |
| 7) <b>Type of application:</b> NEW OPERATING LICENCE   | 8) <b>Operating Licence Number:</b> NOTAVAILABLE  |
| 9) <b>Vehicle Type:</b> MINIBUS  | 10) 1 X 15 (SEATED) + 0 (STANDING)  |
| 11) <b>Region:</b> UTHUKELA  |   |
| 12.1   | <p>2202DH2100BF00051106 - EZAKHENI TO LADYSMITH/EMNAMBITHI</p> <p>INBOUND.<br/>FROM APPROVED TAXI RANK AT SECTION E SUPERMARKET, CHIEF LUTHULI STREET TURN RIGHT INTO MOSES MABIDA STREET, TURN LEFT INTO P333 ROAD, TURN RIGHT INTO PIETERS ROAD, TURN LEFT TO HELPMKAAR ROAD, DANSKRAAL LOAD AND OFFLOAD, PROCEED TO HELPMKAAR ROAD, TURN LEFT INTO NEWCASTLE ROAD AND TURN LEFT INTO THOMPSON ROAD, ILLING ROAD LOAD AND OFF LOAD, TURN RIGHT INTO ALFRED STREET, TURN LEFT INTO CRAWSHAW ROAD INTO LYELL STREET TURN LEFT INTO LYELL STREET, ALTERNATIVELY, PROCEED ALONG ALFRED STREET TURN LEFT INTO MURCHISON STREET OFF LOAD ALONG MURCHISON AND TURN LEFT INTO KING STEED AND LEFT INTO LYELL STREET AND TURN RIGHT INTO LYELL STREET TAXI RANK.</p> <p>OUTBOUND.<br/>FROM ILLING ROAD TAXI RANK, TURN RIGHT INTO ALFRED STREET, TURN RIGHT INTO NEWCASTLE ROAD N11, TURN LEFT INTO DRIEFONTEIN ROAD, TURN LEFT INTO D287 ROAD ALONG D287 OFFLOAD AND LOAD, TURN LEFT OR RIGHT INTO ESIDAKENI BURFORD TAXI RANK.</p> <p>NB: LOAD AND OFFLOAD AT APPROVED AREAS ONLY.</p> |
| 12.2   | <p>2202DH2100BF00051107 - EZAKHENI E SECTION TO PIETERS INDUSTRIAL AREA.</p> <p>INBOUND.<br/>FROM SECTION E SUPERMARKET, CHIEF LUTHULI STREET TURN LEFT INTO MOSES MABIDA STREET ALONG MOSES MABIDA STREET, ALONG MOSES MADIBA, TURN RIGHT INTO RHOLIHLANHLA ROAD, ALONG RHOLIHLANHLA INTO PIETERS INDUSTRIAL AREA.</p> <p>OR</p> <p>FROM SECTION E SUPERMARKET, CHIEF ALBERT LUTHULI STREET, TURN RIGHT INTO MOSES MADIBA STREET, ALONG MOSES MADIBA STREET, TURN LEFT INTO P333 ROAD, ALONG P333 ROAD, INTO PIETERS INDUSTRIAL AREA.</p>  |



## transport

Department:  
Transport  
Province of KwaZulu-Natal

## GAZETTE

LGKZNG44-2023-FEB

REGION: ALL

|   |   |
|---|---|
| 1) <b>Application Number:</b> APP0149470  | 2) <b>Gazette Number:</b> LGKZNG44-2023-FEB   |
| 3) <b>Applicant:</b> MD GAMA<br><b>ID NO.</b> 7110265366088<br><b>Association:</b> KLIPRIVER TAXI ASSOCIATION | 4) <b>Applicant Address:</b><br>PO BOX 2882<br>LADYSMITH<br>3370  |
| 5) <b>Existing Licence Holder:</b> NOT APPLICABLE<br><b>ID NO.</b> NOT APPLICABLE                             | 6) <b>Existing Licence Holder Address:</b><br>NOT APPLICABLE  |
| 7) <b>Type of application:</b> NEW OPERATING LICENCE  | 8) <b>Operating Licence Number:</b> NOTAVAILABLE  |
| 9) <b>Vehicle Type:</b> MINIBUS   | 10) 1 X 15 (SEATED) + 0 (STANDING)  |
| 11) <b>Region:</b> UTHUKELA   |   |
| 12.1  | <p>2202DI2202DH00051075 - STEADVILLE TO LADYSMITH / LYELL STREET TAXI RANK</p> <p>INBOUND.</p> <p>FROM STEADVILLE TAXI RANK AT MADIBA STREET, JOIN CEMETRY ROAD, TURN LEFT TO ILING ROAD, OFF AND LOAD PASSENGERS, TURN RIGHT TO ALFRED STREET, TURN LEFT TO CRAWSHAW ROAD, JOIN LYELL STREET, TURN LEFT TO LYELL STREET TAXI RANK.</p> <p>OUTBOUND.</p> <p>FROM LYELL STREET TAXI RANK, TURN LEFT TO QUEEN STREET, TURN RIGHT TO LYELL STREET, JOIN CRAWSHAW ROAD, TURN RIGHT TO ALFRED STREET, TURN LEFT TO ILLING ROAD, OFF LOAD AND LOAD PASSENGERS, TURN RIGHT TO CEMETERY ROAD, JOIN MADIBA ROAD AT STEADVILLE TAXI RANK.</p> |
| 12.2  | <p>2202DI2202DH00051076 - STEADVILLE TO PIETERS INDUSTRIAL AREA.</p> <p>FROM STEADVILLE TAXI RANK, JOIN MADIBA ROAD, TURN LEFT TO TSAKANE ROAD, TURN RIGHT TO PIETERS ROAD, AND PROCEED TO PIETERS INDUSTRIAL AREA, RETURN USING THE SAME ROUTE</p>   |



## transport

Department:  
Transport  
Province of KwaZulu-Natal

## GAZETTE

LGKZNG44-2023-FEB

REGION: ALL

|  |   |
|--|---|
| 1) <b>Application Number:</b> APP0149472   | 2) <b>Gazette Number:</b> LGKZNG44-2023-FEB   |
| 3) <b>Applicant:</b> ZA BUTHELEZI<br><b>ID NO.</b> 6411125260086<br><b>Association:</b> KLIPRIVER TAXI ASSOCIATION | 4) <b>Applicant Address:</b><br>P.O BOX 3951<br>LADYSMITH<br>3370   |
| 5) <b>Existing Licence Holder:</b> NOT APPLICABLE<br><b>ID NO.</b> NOT APPLICABLE                                  | 6) <b>Existing Licence Holder Address:</b><br>NOT APPLICABLE  |
| 7) <b>Type of application:</b> NEW OPERATING LICENCE   | 8) <b>Operating Licence Number:</b> NOTAVAILABLE  |
| 9) <b>Vehicle Type:</b> MINIBUS  | 10) 1 X 15 (SEATED) + 0 (STANDING)  |
| 11) <b>Region:</b> UTHUKELA  |   |
| 12.1   | <p>2202DH2100BF00051127 - ROSBOOM TO LADYSMITH / LYLEE STREET TAXI RANK.</p> <p>INBOUND.</p> <p>A. FROM ROSBOOM TAXI RANK D367 INTO SKIETDRIEFT ROAD OR PROCEED ALONG ROSBOOM ROAD AND TURN LEFT INTO R103 OFFLOAD AND LOAD OR ALONG SKIETDRIFT OFFLOAD AND LOAD, TURN INTO KLIPOORT, TURN INTO R103 AND TURN RIGHT INTO N11 AND TURN INTO LYLEE STREET TAXI RANK.</p> <p>INBOUND.</p> <p>B. FROM INSIMBINI TAXI RANK IN ROSBOOM GOODHOPE D367 TURN LEFT INTO R103 OFFLOAD AND LOAD AND TURN RIGHT INTO N11 INTO LYELL STREET TAXI RANK.</p> <p>OUTBOUND.</p> <p>C. FROM LYELL STREET TAXI RANK TURN LEFT INTO QUEEN STREET AND TURN LEFT INTO LYELL STREET INTO N11 AND TURN LEFT INTO R103 ROAD AND TURN RIGHT INTO SKIETDRIFT ROAD AND TURN INTO KIPOORT, OFFLOAD AND LOAD ALONG KLIPOORT AND TURN INTO D367 ROAD AND TURN RIGHT INTO ROSBOOM TAXI RANK. ALTERNATIVELY, FROM R103 ROAD TURN RIGHT INTO D367 OFFLOAD AND LOAD THEN PROCEED INTO INSIMBINI TAXI RANK, GOOD HOPE.</p> |





## transport

Department:  
Transport  
Province of KwaZulu-Natal

## GAZETTE

LGKZNG44-2023-FEB

REGION: ALL

|  |  |
|--|--|
| 1) <b>Application Number:</b> APP0149473   | 2) <b>Gazette Number:</b> LGKZNG44-2023-FEB  |
| 3) <b>Applicant:</b> ZG SITHOLE<br><b>ID NO.</b> 8403210854087<br><b>Association:</b> KLIPRIVER TAXI ASSOCIATION | 4) <b>Applicant Address:</b><br>P.O BOX 1228<br>LADYSMITH<br>3370  |
| 5) <b>Existing Licence Holder:</b> NOT APPLICABLE<br><b>ID NO.</b> NOT APPLICABLE                                | 6) <b>Existing Licence Holder Address:</b><br>NOT APPLICABLE   |
| 7) <b>Type of application:</b> NEW OPERATING LICENCE   | 8) <b>Operating Licence Number:</b> NOTAVAILABLE   |
| 9) <b>Vehicle Type:</b> MINIBUS  | 10) 1 X 15 (SEATED) + 0 (STANDING)   |
| 11) <b>Region:</b> UTHUKELA  |  |
| 12.1   | <p>2202DH2202DH00052785 - ST.CHADS TO LADYSMITH/LYELL STREET TAXI RANK</p> <p>INBOUND:<br/>FROM ST CHADS BUS TERMINUS,ALONG ST.CHADS ROAD TURN LEFT INTO HELPMKAAR ROAD TO DANSKRAAL LOAD AND OFFLOAD ALONG HELPMKAAR ROAD TURN LEFT INTO NEWCASTLE ROAD ALONG NEWCASTLE ROAD TURN LEFT INTO THOMPSON ROAD,ALONG THOMPSON ROAD INTO ILLING ROAD LOAD AND OFFLOAD,ALONG ILLING ROAD TURN RIGHT INTO ALFRED STREET ALONG ALFRED STREET TURN LEFT INTO CRAWSHAW ROAD INTO LYELL STREET ALONG LYELL STREET TURN LEFT INTO LYELL STREET TAXI RANK.</p> <p>OUTBOUND:<br/>FROM LYELL STREET TAXI RANK,TURN LEFT INTO QUEEN STREET ALONG QUEEN STREET TURN RIGHT INTO LYELL STREET,ALONG LYELL STREET INTO CRAWSHAW ROAD INTO NEWCASTLE ROAD,ALONG NEWCASTLE ROAD TURN RIGHT INTO HELPMKAAR ROAD ALONG HELPMKAAR ROAD TURN RIGHT INTO ST.CHADS ROAD OFFLOAD AND LOAD INTO ST.CHADS BUS TERMINUS.</p> |



## transport

Department:  
Transport  
Province of KwaZulu-Natal

## GAZETTE

LGKZNG44-2023-FEB

REGION: ALL

|   |  |
|---|--|
| 1) <b>Application Number:</b> APP0149474  | 2) <b>Gazette Number:</b> LGKZNG44-2023-FEB  |
| 3) <b>Applicant:</b> SPE NKOSI<br><b>ID NO.</b> 6809085890083<br><b>Association:</b> KLIPRIVER TAXI ASSOCIATION | 4) <b>Applicant Address:</b><br>PO. BOX 3807<br>LADYSMITH<br><br>3370  |
| 5) <b>Existing Licence Holder:</b> NOT APPLICABLE<br><b>ID NO.</b> NOT APPLICABLE                               | 6) <b>Existing Licence Holder Address:</b><br>NOT APPLICABLE   |
| 7) <b>Type of application:</b> NEW OPERATING LICENCE  | 8) <b>Operating Licence Number:</b> NOTAVAILABLE   |
| 9) <b>Vehicle Type:</b> MINIBUS   | 10) 1 X 15 (SEATED) + 0 (STANDING)   |
| 11) <b>Region:</b> UTHUKELA   |  |
| 12.1  | <p>2202DH2100BF00051125 - MATIWANESKOP TO LADYSMITH / ILLING ROAD TAXI RANK.</p> <p>INBOUND.</p> <p>FROM VEYISI SCHOOL MATIWANESKOP TAXI RANK, TURN LEFT OR RIGHT INTO D498 ROAD, ALONG D498 ROAD INTO COLLINGSPASS ROAD, ALONG COLLINGS PASS ROAD TURN LEFT INTO NEWCASTLE ROAD N11, ALONG N11 ROAD TURN OFF ELANDSLAAGTE, LOAD AND OFF LOAD AND PROCEED WITH N11 NEWCASTLE ROAD AND TURN OFF AT MATIWANE STATION, LOAD AND OFF LOAD ALONG NEWCASTLE ROAD. TURN OFF ENDAKANE ROAD AND OFF LOAD AND PROCEED WITH NEWCASTLE ROAD AND TURN LEFT INTO THOMPSON ROAD AND TURN INTO ILLING ROAD TAXI RANK.</p> <p>ALTERNATIVE.</p> <p>FROM ILLING ROAD TURN RIGHT INTO ALFRED STREET, PROCEED AND TURN LEFT INTO CRAWSAW ROAD AND TURN INTO LYELL STREET TAXI RANK.</p> <p>OUTBOUND.</p> <p>FROM ILLING ROAD TAXI RANK TURN RIGHT INTO ALFRED STREET PROCEED AND TURN RIGHT INTO NEWCASTLE ROAD. ALTERNATIVELY, FROM ILLING ROAD TAXI RANK TURN RIGHT INTO THOMPSON ROAD AND TURN RIGHT INTO NEWCASTLE ROAD, OFF LOAD AND LOAD AT ENDAKANE AND PROCEED WITH NEWCASTLE ROAD INTO MATIWANE STATION OFFLOAD AND LOAD ALONG NEWCASTLE ROAD AND TURN LEFT INTO COLLINGS PASS ROAD AND TURN LEFT INTO D498 ROAD AND OFFLOAD AND LOAD ALONG D498 AND TURN LEFT INTO VEYISI SCHOOL, MATIWANESKOP TAXI RANK.</p> |



## transport

Department:  
Transport  
Province of KwaZulu-Natal

## GAZETTE

LGKZNG44-2023-FEB

REGION: ALL

|   |   |
|---|---|
| 1) <b>Application Number:</b> APP0149475  | 2) <b>Gazette Number:</b> LGKZNG44-2023-FEB   |
| 3) <b>Applicant:</b> MR SIBIYA<br><b>ID NO.</b> 7403026106087<br><b>Association:</b> KLIPRIVER TAXI ASSOCIATION | 4) <b>Applicant Address:</b><br>E2817 ILUNGA STREET<br>EZAKHENI<br>3381   |
| 5) <b>Existing Licence Holder:</b> NOT APPLICABLE<br><b>ID NO.</b> NOT APPLICABLE                               | 6) <b>Existing Licence Holder Address:</b><br>NOT APPLICABLE  |
| 7) <b>Type of application:</b> NEW OPERATING LICENCE  | 8) <b>Operating Licence Number:</b> NOTAVAILABLE  |
| 9) <b>Vehicle Type:</b> MINIBUS   | 10) 1 X 15 (SEATED) + 0 (STANDING)  |
| 11) <b>Region:</b> UTHUKELA   |   |
| 12.1  | <p>2202DH2100BF00051106 - EZAKHENI TO LADYSMITH/EMNAMBITHI</p> <p>INBOUND.<br/>FROM APPROVED TAXI RANK AT SECTION E SUPERMARKET, CHIEF LUTHULI STREET TURN RIGHT INTO MOSES MABIDA STREET, TURN LEFT INTO P333 ROAD, TURN RIGHT INTO PIETERS ROAD, TURN LEFT TO HELPMKAAR ROAD, DANSKRAAL LOAD AND OFFLOAD, PROCEED TO HELPMKAAR ROAD, TURN LEFT INTO NEWCASTLE ROAD AND TURN LEFT INTO THOMPSON ROAD, ILLING ROAD LOAD AND OFF LOAD, TURN RIGHT INTO ALFRED STREET, TURN LEFT INTO CRAWSHAW ROAD INTO LYELL STREET TURN LEFT INTO LYELL STREET, ALTERNATIVELY, PROCEED ALONG ALFRED STREET TURN LEFT INTO MURCHISON STREET OFF LOAD ALONG MURCHISON AND TURN LEFT INTO KING STEED AND LEFT INTO LYELL STREET AND TURN RIGHT INTO LYELL STREET TAXI RANK.</p> <p>OUTBOUND.<br/>FROM ILLING ROAD TAXI RANK, TURN RIGHT INTO ALFRED STREET, TURN RIGHT INTO NEWCASTLE ROAD N11, TURN LEFT INTO DRIEFONTEIN ROAD, TURN LEFT INTO D287 ROAD ALONG D287 OFFLOAD AND LOAD, TURN LEFT OR RIGHT INTO ESIDAKENI BURFORD TAXI RANK.</p> <p>NB: LOAD AND OFFLOAD AT APPROVED AREAS ONLY.</p> |
| 12.2  | <p>2202DH2100BF00051107 - EZAKHENI E SECTION TO PIETERS INDUSTRIAL AREA.</p> <p>INBOUND.<br/>FROM SECTION E SUPERMARKET, CHIEF LUTHULI STREET TURN LEFT INTO MOSES MABIDA STREET ALONG MOSES MABIDA STREET, ALONG MOSES MADIBA, TURN RIGHT INTO RHOLIHLANHLA ROAD, ALONG RHOLIHLANHLA INTO PIETERS INDUSTRIAL AREA.</p> <p>OR</p> <p>FROM SECTION E SUPERMARKET, CHIEF ALBERT LUTHULI STREET, TURN RIGHT INTO MOSES MADIBA STREET, ALONG MOSES MADIBA STREET, TURN LEFT INTO P333 ROAD, ALONG P333 ROAD, INTO PIETERS INDUSTRIAL AREA.</p>  |



## transport

Department:  
Transport  
Province of KwaZulu-Natal

## GAZETTE

LGKZNG44-2023-FEB

REGION: ALL

|  |   |
|--|---|
| 1) <b>Application Number:</b> APP0149476   | 2) <b>Gazette Number:</b> LGKZNG44-2023-FEB   |
| 3) <b>Applicant:</b> MM SHABALALA<br><b>ID NO.</b> 6803255703085<br><b>Association:</b> KLIPRIVER TAXI ASSOCIATION | 4) <b>Applicant Address:</b><br>P.O BOX 3711<br>LADYSMITH<br>3370   |
| 5) <b>Existing Licence Holder:</b> NOT APPLICABLE<br><b>ID NO.</b> NOT APPLICABLE                                  | 6) <b>Existing Licence Holder Address:</b><br>NOT APPLICABLE  |
| 7) <b>Type of application:</b> NEW OPERATING LICENCE   | 8) <b>Operating Licence Number:</b> NOTAVAILABLE  |
| 9) <b>Vehicle Type:</b> MINIBUS  | 10) 1 X 15 (SEATED) + 0 (STANDING)  |
| 11) <b>Region:</b> UTHUKELA  |   |
| 12.1   | <p>2202DH2100BF00051106 - EZAKHENI TO LADYSMITH/EMNAMBITHI</p> <p>INBOUND.<br/>FROM APPROVED TAXI RANK AT SECTION E SUPERMARKET, CHIEF LUTHULI STREET TURN RIGHT INTO MOSES MABIDA STREET, TURN LEFT INTO P333 ROAD, TURN RIGHT INTO PIETERS ROAD, TURN LEFT TO HELPMKAAR ROAD, DANSKRAAL LOAD AND OFFLOAD, PROCEED TO HELPMKAAR ROAD, TURN LEFT INTO NEWCASTLE ROAD AND TURN LEFT INTO THOMPSON ROAD, ILLING ROAD LOAD AND OFF LOAD, TURN RIGHT INTO ALFRED STREET, TURN LEFT INTO CRAWSHAW ROAD INTO LYELL STREET TURN LEFT INTO LYELL STREET, ALTERNATIVELY, PROCEED ALONG ALFRED STREET TURN LEFT INTO MURCHISON STREET OFF LOAD ALONG MURCHISON AND TURN LEFT INTO KING STEED AND LEFT INTO LYELL STREET AND TURN RIGHT INTO LYELL STREET TAXI RANK.</p> <p>OUTBOUND.<br/>FROM ILLING ROAD TAXI RANK, TURN RIGHT INTO ALFRED STREET, TURN RIGHT INTO NEWCASTLE ROAD N11, TURN LEFT INTO DRIEFONTEIN ROAD, TURN LEFT INTO D287 ROAD ALONG D287 OFFLOAD AND LOAD, TURN LEFT OR RIGHT INTO ESIDAKENI BURFORD TAXI RANK.</p> <p>NB: LOAD AND OFFLOAD AT APPROVED AREAS ONLY.</p> |
| 12.2   | <p>2202DH2100BF00051107 - EZAKHENI E SECTION TO PIETERS INDUSTRIAL AREA.</p> <p>INBOUND.<br/>FROM SECTION E SUPERMARKET, CHIEF LUTHULI STREET TURN LEFT INTO MOSES MABIDA STREET ALONG MOSES MABIDA STREET, ALONG MOSES MADIBA, TURN RIGHT INTO RHOLIHLANHLA ROAD, ALONG RHOLIHLANHLA INTO PIETERS INDUSTRIAL AREA.</p> <p>OR</p> <p>FROM SECTION E SUPERMARKET, CHIEF ALBERT LUTHULI STREET, TURN RIGHT INTO MOSES MADIBA STREET, ALONG MOSES MADIBA STREET, TURN LEFT INTO P333 ROAD, ALONG P333 ROAD, INTO PIETERS INDUSTRIAL AREA.</p>  |



## transport

Department:  
Transport  
Province of KwaZulu-Natal

## GAZETTE

LGKZNG44-2023-FEB

REGION: ALL

|  |  |
|--|--|
| 1) <b>Application Number:</b> APP0149477   | 2) <b>Gazette Number:</b> LGKZNG44-2023-FEB  |
| 3) <b>Applicant:</b> ZN MAVIMBELA<br><b>ID NO.</b> 9010200624088<br><b>Association:</b> KLIPRIVER TAXI ASSOCIATION | 4) <b>Applicant Address:</b><br>P.O BOX 939<br>LADYSMITH<br>3370   |
| 5) <b>Existing Licence Holder:</b> NOT APPLICABLE<br><b>ID NO.</b> NOT APPLICABLE                                  | 6) <b>Existing Licence Holder Address:</b><br>NOT APPLICABLE   |
| 7) <b>Type of application:</b> NEW OPERATING LICENCE   | 8) <b>Operating Licence Number:</b> NOTAVAILABLE   |
| 9) <b>Vehicle Type:</b> MINIBUS  | 10) 1 X 15 (SEATED) + 0 (STANDING)   |
| 11) <b>Region:</b> UTHUKELA  |  |
| 12.1   | <p>2202DH2202DH00052785 - ST.CHADS TO LADYSMITH/LYELL STREET TAXI RANK</p> <p>INBOUND:<br/>FROM ST CHADS BUS TERMINUS,ALONG ST.CHADS ROAD TURN LEFT INTO HELPMKAAR ROAD TO DANSKRAAL LOAD AND OFFLOAD ALONG HELPMKAAR ROAD TURN LEFT INTO NEWCASTLE ROAD ALONG NEWCASTLE ROAD TURN LEFT INTO THOMPSON ROAD,ALONG THOMPSON ROAD INTO ILLING ROAD LOAD AND OFFLOAD,ALONG ILLING ROAD TURN RIGHT INTO ALFRED STREET ALONG ALFRED STREET TURN LEFT INTO CRAWSHAW ROAD INTO LYELL STREET ALONG LYELL STREET TURN LEFT INTO LYELL STREET TAXI RANK.</p> <p>OUTBOUND:<br/>FROM LYELL STREET TAXI RANK,TURN LEFT INTO QUEEN STREET ALONG QUEEN STREET TURN RIGHT INTO LYELL STREET,ALONG LYELL STREET INTO CRAWSHAW ROAD INTO NEWCASTLE ROAD,ALONG NEWCASTLE ROAD TURN RIGHT INTO HELPMKAAR ROAD ALONG HELPMKAAR ROAD TURN RIGHT INTO ST.CHADS ROAD OFFLOAD AND LOAD INTO ST.CHADS BUS TERMINUS.</p> |



## transport

Department:  
Transport  
Province of KwaZulu-Natal

## GAZETTE

LGKZNG44-2023-FEB

REGION: ALL

|      |   |     |  |
|------|---|-----|--|
| 1)   | <b>Application Number:</b> APP0149478   | 2)  | <b>Gazette Number:</b> LGKZNG44-2023-FEB                       |
| 3)   | <b>Applicant:</b> SD MBHELE<br><b>ID NO.</b> 8009075652084<br><b>Association:</b> KLIPRIVER TAXI ASSOCIATION  | 4)  | <b>Applicant Address:</b><br>P.O BOX 3844<br>LADYSMITH<br>3370 |
| 5)   | <b>Existing Licence Holder:</b> NOT APPLICABLE<br><b>ID NO.</b> NOT APPLICABLE  | 6)  | <b>Existing Licence Holder Address:</b><br>NOT APPLICABLE      |
| 7)   | <b>Type of application:</b> NEW OPERATING LICENCE   | 8)  | <b>Operating Licence Number:</b> NOTAVAILABLE                  |
| 9)   | <b>Vehicle Type:</b> MINIBUS  | 10) | 1 X 15 (SEATED) + 0 (STANDING)                                 |
| 11)  | <b>Region:</b> UTHUKELA   |     |  |
| 12.1 | 2100BF21001910051115 - LADYSMITH TO BERGVILLE INBOUND:<br>FROM LYELL STREET TAXI RANK, TURN LEFT INTO LYELL STREET, ALONG LYELL STREET, TURN LEFT INTO N11, ALONG N11, TURN RIGHT INTO R616, PROCEED ALONG R616, TURN LEFT INTO R74, TURN LEFT INTO KINGSWAY STREET, TURN RIGHT INTO SOUTH STREET, TURN LEFT INTO WEST STREET, ALONG WEST STREET, TURN LEFT INTO APPROVED TAXI RANK IN BERGVILLE OUTBOUND: FROM APPROVED TAXI RANK IN BERGVILLE, INTO HIGH STREET, TURN RIGHT INTO SHAWATT STREET, TURN RIGHT INTO SOUTH STREET, TURN LEFT INTO KINGSWAY STREET, TURN RIGHT INTO R74, TURN RIGHT INTO R616, PROCEED ALONG R616, TURN LEFT INTO R103, TURN LEFT INTO N11, INTO LYELL STREET, TURN RIGHT INTO LYELL STREET TAXI RANK  |     |  |
| 12.2 | 2100BF2100F510051118 - LADYSMITH TO NEWCASTLE.<br><br>INBOUND.<br><br>FROM LYELL STREET TAXI RANK TURN LEFT INTO QUEEN STREET, TURN INTO LYELL STREET, TURN LEFT INTO CRAWSHAW ROAD, CRAWSHAW ROAD TURN INTO NEWCASTLE ROAD INTO N11 AND PROCEED ALONG NEWCASTLE ROAD N11 AND TURN LEFT INTO ATTEN STREET AND TURN INTO KIRKLAND STREET TURN RIGHT INTO NEWCASTLE RANK INTO TERMINUS STREET.<br><br>OUTBOUND.<br><br>FROM NEWCASTLE TAXI RANK IN TERMINUS STREET AND TURN LEFT INTO KIRKLAND STREET, TURN RIGHT INTO ATTEN STREET, TURN RIGHT INTO NEWCASTLE ROAD N11. PROCEED ALONG NEWCASTLE ROAD N11 TURN RIGHT INTO THOMPSON ROAD ALONG THOMPSON ROAD INTO ILLING ROAD AND DROP AND TURN RIGHT INTO ALFRED STREET AND TURN LEFT INTO CRAWSHAW ROAD INTO LYELL STREET TAXI RANK.               |     |  |
| 12.3 | 2100BF2202C710051117 - LADYSMITH TO GREYTOWN.<br><br>INBOUND.<br><br>FROM LYELL STREET TAXI RANK TURN LEFT INTO QUEEN STREET, TURN INTO LYELL STREET, TURN LEFT INTO N11 AND PROCEED ALONG N11 AND INTO R103 AND TURN LEFT INTO R74 INTO MUDEN ROAD AND TURN RIGHT INTO BELL STREET, TURN INTO UMHLANGEINI TAXI RANK IN GREYTOWN.<br><br>OUTBOUND.<br><br>FROM UMHLANGENI TAXI RANK TURN RIGHT INTO BELL STREET, TURN LEFT INTO MUDEN ROAD AND PROCEED ALONG MUDEN ROAD AND TURN INTO R74 TURN RIGHT INTO R103 PROCEED ALONG R103 AND TURN LEFT INTO N11 AND PROCEED ALONG N11, TURN INTO LYELL STREET TAXI RANK.   |     |  |
| 12.4 | 2100BF2202DH00051113 - LADYSMITH TO HARRISMITH.<br><br>INBOUND.<br><br>LADYSMITH/EMNAMBITHI TO HARRISMITH<br>FROM LYELL STREET TAXI RANK, TURN LEFT INTO QUEEN STREET, TURN LEFT INTO KEATES STREET, TURN RIGHT INTO PORT ROAD, OR FROM LYELL STREET TAXI RANK, TURN LEFT INTO QUEEN STREET, TURN LEFT INTO LYELL STREET, TURN RIGHT INTO KING STREET, ALONG KING STREET, INTO PORT ROAD, INTO HARRISMITH ROAD R103, PROCEED ALONG HARRISMITH ROAD R103 INTO HARRISMITH ROAD R103, INTO HARRISMITH TAXI RANK IN MARCLECHNIA STREET.<br><br>OUTBOUND.<br><br>FROM HARRISMITH TAXI RANK IN MARCHECHNIA STREET CORNER, GARVODE STREET, INTO HARRISMITH STREET ROAD R103, PROCEED ALONG HARRISMITH ROAD R103, INTO PORT ROAD, INTO KING STREET, ALONG KING STREET, TURN RIGHT INTO LYELL STREET RANK. |     |  |
| 12.5 | 2100BF2202DH00126591 - MP MAZIBUKO ON CASUAL TRIPS FROM THE TEACHERS TRAINING COLLEGE IN EZAKHENI, MAGISTERIAL DISTRICT OF KLIPRIVER TO POINTS WITHIN A RADIUS OF 450 (FOUR HUNDRED AND FIFTY) KILOMETRES THEREFROM AND RETURN TO THE TEACHERS TRAINING COLLEGE IN EZAKHENI.  |     |  |
| 12.6 | 2100BF2202EN10051111 - LYELL STREET TO ESTCOURT<br><br>INBOUND.<br>FROM LYELL STREET TAXI RANK, TURN LEFT INTO QUEEN STREET, TURN LEFT INTO LYELL STREET, TURN LEFT INTO R103, PROCEED R103 INTO HARDING STREET, TURN LEFT INTO ESTCOURT TAXI RANK.<br><br>OUTBOUND.<br>FROM ESTCOURT TAXI RANK, TURN LEFT INTO ALEXANDRA STREET, TURN LEFT INTO HARDING STREET, INTO R103, PROCEED ALONG R103, TURN LEFT INTO N11, INTO LYELL STREET, ALONG LYELL STREET, AND TURN RIGHT INTO LYELL STREET TAXI RANK.  |     |  |
| 12.7 | 2100BF2202EV10051116 - LADYSMITH/EMNAMBITHI TO WINTERTON<br>FROM LYELL STREET TAXI RANK TURN LEFT INTO QUEEN STREET, TURN LEFT INTO LYELL STREET, TURN LEFT INTO N11 AND PROCEED ALONG N11, TURN RIGHT INTO R616 PROCEED ALONG R616 TURN LEFT INTO WINTERTON ROAD R616 PROCEED AND TURN LEFT INTO R74 AND TURN RIGHT INTO WINTERTON TAXI RANK.<br><br>OUTBOUND:<br>FROM WINTERTON TAXI RANK TURN LEFT INTO R74, TURN RIGHT INTO R600 PROCEED ALONG R600 TURN RIGHT INTO R616 TURN LEFT INTO R103 TURN LEFT INTO N11 AND PROCEED ALONG N11 AND TURN INTO LYELL STREET UNTIL THE TAXI RANK.   |     |  |



## transport

Department:  
Transport  
Province of KwaZulu-Natal

## GAZETTE

LGKZNG44-2023-FEB

REGION: ALL

|       |  |
|-------|--|
| 12.8  | <p>2100BF2202EY00051121 - LADYSMITH TO COLENZO.</p> <p>INBOUND.</p> <p>FROM LYELL STREET TAXI RANK, TURN LEFT INTO QUEEN STREET, TURN LEFT INTO LYELL STREET, ALONG LYELL STREET, TURN LEFT INTO N11, ALONG N11, INTO R103, PROCEED ALONG R103, TURN LEFT INTO R74, PROCEED ALONG R74, TURN LEFT INTO RETIEF STREET, TURN LEFT INTO VALLEY STREET, TURN RIGHT INTO COLENZO TAXI RANK.</p> <p>OUTBOUND.</p> <p>FROM COLENZO TAXI RANK, TURN LEFT INTO VALLEY STREET, TURN RIGHT INTO BELL STREET, TURN RIGHT INTO RETIEF STREET, TURN RIGHT INTO PRETORIUS STREET, TURN INTO R74, TURN RIGHT INTO R103, PROCEED ALONG R103, TURN LEFT INTO N11, INTO LYELL STREET, TURN RIGHT INTO LYELL STREET TAXI RANK.</p>  |
| 12.9  | <p>2100BF2207BP10051119 - LADYSMITH TO DUNDEE.</p> <p>INBOUND.</p> <p>FROM LYELL STREET TAXI RANK TURN LEFT INTO QUEEN STREET, TURN INTO LYELL STREET, TURN INTO CRAWSHAW ROAD INTO NEWCASTLE ROAD N11 PROCEED ALONG NEWCASTLE ROAD N11 AND TURN RIGHT INTO R602 ROAD ELANDSLAAGTE ALONG R602 ROAD TURN RIGHT INTO R614 AND TURN RIGHT INTO R68 KARILANDMAN STREET, TURN LEFT INTO VICTORIA STREET, TURN LEFT INTO SMITH STREET AND PROCEED ALONG SMITH STREET AND TURN LEFT INTO DUNDEE TAXI RANK.</p> <p>OUTBOUND.</p> <p>FROM DUNDEE TAXI RANK TURN RIGHT INTO SMITH STREET, TURN INTO SMITH STREET, AND RIGHT INTO VICTORIA STREET R68. VICTORIA STREET R68 TURN RIGHT INTO KARILANDMAN STREET R68 TURN LEFT INTO R614 AND PROCEED ALONG R614 TURN LEFT INTO R602. TURN LEFT INTO NEWCASTLE ROAD N11 AND PROCEED ALONG NEWCASTLE ROAD N11 TURN LEFT INTO THOMPSON ROAD. FROM THOMPSON ROAD TURN INTO ILLING ROAD AND DROP OFF AND TURN RIGHT INTO ALFRED STREET PROCEED ALONG ALFRED STREET AND TURN LEFT INTO CRAWSHAW ROAD INTO LYELL TAXI RANK.</p>   |
| 12.10 | <p>2100BF7203CE10051114 - LADYSMITH TO QWAQWA</p> <p>INBOUND FROM: LYELL STREET TAXI RANK, TURN LEFT INTO QUEEN STREET, TURN LEFT INTO DEATE STREET, INTO HARRISMITH ROAD, TURN LEFT INTO HARRISMITH R103, ALONG HARRISMITH R103 ROAD, INTO R527 PROCEED R527, TURN LEFT INTO MOMLOOT STREET QWAQWA, PROCEED ALONG MAMLOOT STREET INTO PHUTHADITSHABA CORNER MAMDOI STREET AND MOTEBANG STREET TAXI RANK IN QWAQWA OUTBOUND FROM APPROVED TAXI RANK IN PHUTHADITSHABA, CORNER MAMDOI STREET AND MOTEBANG STREET, INTO MAMPOI STREET, TURN RIGHT INTO R527 ROAD, PROCEED ALONG R527 ROAD, INTO MARCKECHNIA STREET, INTO HARRISMITH ROAD R103, PROCEED ALONG HARRISMITH R103, INTO PORT ROAD, INTO KING STREET, TURN LEFT INTO LYELL STREET, TURN RIGHT INTO LYELL STREET TAXI RANK</p>  |
| 12.11 | <p>2202DF2100BF00051108 - WATERSMEET TO LADYSMITH / LYELL STREET TAXI RANK.</p> <p>INBOUND.</p> <p>FROM APPROVED WATERSMEET TAXI RANK INTO WATERSMEET ROAD, LOAD, HLATHINI LOAD, GCABHANE LOAD, GCIZELA LOAD, PROCEED WITH WATERSMEET ROAD, TO PEACE TOWN, OFF LOAD PASSENGERS AND PROCEED WITH WATERSMEET ROAD, TURN LEFT INTO R103 HARRISMITH ROAD, ALONG HARRISMITH ROAD, TURN LEFT INTO PORT ROAD, ALONG PORT ROAD TURN LEFT INTO KEATE STREET, PROCEED INTO ALEXANDRA STREET, ALONG ALEXANDRA STREET, TURN RIGHT INTO LYELL STREET, ALONG LYELL STREET, TURN LEFT INTO LYELL STREET TAXI RANK.</p> <p>OR.</p> <p>FROM HARRISMITH ROAD INTO KING STREET ALONG KING STREET, TURN LEFT LYELL STREET, ALONG LYELL STREET, TURN RIGHT INTO LYELL STREET TAXI RANK</p> <p>OUTBOUND.</p> <p>FROM LYELL STREET TAXI RANK, TURN LEFT INTO QUEEN STREET, LEFT INTO LYELL STREET, ALONG LYELL STREET, TURN RIGHT INTO KING STREET, INTO PORT ROAD, INTO HARRISMITH ROAD, INTO R103, TURN RIGHT INTO WATERSMEET ROAD, PROCEED TO PEACETOWN LOAD, PROCEED INTO WATERSMEET ROAD INTO GCIZELA OFF LOAD AND LOAD INTO GCABHANE OFF LOAD AND LOAD, TO HLATHINI OFFLOAD AND LOAD.</p> <p>OR.</p> <p>FROM LYELL STREET TAXI RANK, TURN LEFT INTO QUEEN STREET, ALONG QUEEN STREET, TURN LEFT INTO KEAT STREET, TURN RIGHT INTO PORT ROAD INTO HARRISMITH ROAD, INTO R103, TURN RIGHT WATERSMEET ROAD, PROCEED TO PEACE TOWN, LOAD PASSENGERS, PROCEED INTO WATERSMEET ROAD, INTO GCIZELA, OFF LOAD AND LOAD PASSENGERS INTO GCABHANE OFF LOAD AND LOAD PASSENGERS TO HLATHINI OFF LOAD AND LOAD PASSENGERS.</p>  |
| 12.12 | <p>2202DG2100BF00051104 - DRIEFONTEIN TO LADYSMITH</p> <p>FROM APPROVED TAXI RANK IN MATHONDWANE TAXI RANK TO STATION POINT IN NGOGO THROUGH DRIEFONTEIN ROAD D837, FROM NGOGO ALONG DRIEFONTEIN ROAD, D837, TURN OFF RANJIESVLAKTE, LOAD AND OFF LOAD, ALONG DRIEFONTEIN ROAD D837 GUDLINTABN TURN OFF LOAD AND OFFLOAD ALONG DRIEFONTEIN ROAD, TURN LEFT INTO WATERSHED AND BALDASKRAAL, LOAD AND OFF LOAD AND BACK TO DRIEFONTEIN ROAD D837, ALONG DRIEFONTEIN ROAD D837, INTO DOORNHOEK, TURN OFF LOAD AND OFF LOAD ALONG DRIEFONTEIN ROAD D837 MTATANI, TURN OFF, LOAD AND OFF LOAD, ALONG DRIEFONTEIN ROAD, D837 NTSHALINSTHALI, TURN OFF, LOAD AND OFF LOAD, ALONG DRIEFONTEIN ROAD, D837, TURN INTO NEWCASTLE ROAD N11, TURN LEFT INTO THOMPSON ROAD, ALONG THOMPSON ROAD INTO ILLING ROAD, OFF LOAD AND TURN RIGHT INTO ALFRED STREET, TURN LEFT INTO CRAWSHAW ROAD INTO LYELL STREET AND TURN LEFT INTO LYELL STREET TAXI RANK. ALTERNATIVELY FROM ALFRED STREET TURN LEFT INTO MURCHISON STREET, TURN LEFT INTO KING STREET, TURN LEFT INTO LYELL STREET, TURN RIGHT INTO LYELL STREET TAXI RANK, AND BACK TO ILLING ROAD</p> <p>FROM ILLING ROAD TAXI RANK TURN LEFT INTO ILLING ROAD, TURN RIGHT INTO ALFRED STREET ALONG ALFRED STREET TURN RIGHT INTO NEWCASTLE ROAD, ALTERNATIVELY FROM ILLING ROAD TAXI RANK TURN RIGHT INTO ILLING ROAD INTO THOMPSON ROAD, TURN RIGHT INTO NEWCASTLE ROAD N11, TURN LEFT INTO DRIEFONTEIN D837 ROAD ALONG DRIEFONTEIN ROAD INTO NTSHALINTSHALI TURN OFF AND LOAD AND OFFLOAD INTO MTATANI TURN OFF LOAD AND OFFLOAD, ALONG DRIEFONTEIN ROAD D837 TO DOORNHOEK TURN OFF LOAD AND OFFLOAD, ALONG DRIEFONTEIN ROAD TURN RIGHT INTO WATERSHED AND BALDASKRAAL LOAD AND OFFLOAD BACK TO DRIEFONTEIN ROAD, TURN RIGHT INTO DRIEFONTEIN ROAD AND TURN OFF TO GUDLINTABA LOAD AND OFFLOAD, DRIEFONTEIN ROAD, RANJIESVLAKTE TURN OFF LOAD AND OFFLOAD INTO NGOGO BACK TO MATHONDWANE TAXI RANK AS PER FORWARD ROUTE.</p> |
| 12.13 | <p>2202DH1205GJ10053237 - LADYSMITH TO JOHANNESBURG:</p> <p>FROM LADYSMITH, ALEXANDRA STREET, VIA FORBES STREET, QUEEN STREET, LYELL STREET, KING STREET, PORT STREET, R103 TO N3, VIA HARRISMITH, WARDEN, VILLIERS, HEIDELBERG, DROP AT VOSLOORUS TO JOHANNESBURG, VIA M2 WEST TO HARROW ROAD, COMMISSIONER STREET, RISSIK STREET TO PARK CITY WHERE DROP AND RETURNED TO THE SAME ROUTE BACK TO LADYSMITH.</p>   |



## transport

Department:  
Transport  
Province of KwaZulu-Natal

## GAZETTE

LGKZNG44-2023-FEB

REGION: ALL

|       |   |
|-------|---|
| 12.14 | <p>2202DH21004R10051120 - LADYSMITH TO DURBAN</p> <p>INBOUND:<br/>FROM LYELL STREET TAXI RANK TURN LEFT INTO QUEEN STREET, TURN INTO LYELL STREET, TURN INTO N11 AND INTO R103 AND PROCEED ALONG R103 TURN LEFT INTO N3 AND PROCEED ALONG AND TURN LEFT INTO PINETOWN OLD MAIN ROAD, TURN INTO CROMPTON ROAD AND DROP OFF ALONG CROMPTON ROAD BACK INTO N3 PROCEED ALONG N3 INTO OLD DUTCH ROAD TURN INTO ALICE STREET TURN LEFT INTO UMNENI ROAD AND PROCEED AND TURN LEFT INTO OSBORNE STREET TAXI RANK.</p> <p>OUTBOUND:<br/>FROM OSBORNE STREET TAXI RANK TURN LEFT INTO FIRST AVENUE AND JOIN EPSOME ROAD INTO UMNENI ROAD AND TURN RIGHT INTO LEOPOLD STREET, JOIN N3 AND PROCEED ALONG N3 AND TURN RIGHT INTO N11 TURN INTO LYELL STREET TAXI RANK.</p>  |
| 12.15 | <p>2202DH2100BF00051106 - EZAKHENI TO LADYSMITH/EMNAMBITHI</p> <p>INBOUND.<br/>FROM APPROVED TAXI RANK AT SECTION E SUPERMARKET, CHIEF LUTHULI STREET TURN RIGHT INTO MOSES MABIDA STREET, TURN LEFT INTO P333 ROAD, TURN RIGHT INTO PIETERS ROAD, TURN LEFT TO HELPMKAAR ROAD, DANSKRAAL LOAD AND OFFLOAD, PROCEED TO HELPMKAAR ROAD, TURN LEFT INTO NEWCASTLE ROAD AND TURN LEFT INTO THOMPSON ROAD, ILLING ROAD LOAD AND OFF LOAD, TURN RIGHT INTO ALFRED STREET, TURN LEFT INTO CRAWSHAW ROAD INTO LYELL STREET TURN LEFT INTO LYELL STREET, ALTERNATIVELY, PROCEED ALONG ALFRED STREET TURN LEFT INTO MURCHISON STREET OFF LOAD ALONG MURCHISON AND TURN LEFT INTO KING STEED AND LEFT INTO LYELL STREET AND TURN RIGHT INTO LYELL STREET TAXI RANK.</p> <p>OUTBOUND.<br/>FROM ILLING ROAD TAXI RANK, TURN RIGHT INTO ALFRED STREET, TURN RIGHT INTO NEWCASTLE ROAD N11, TURN LEFT INTO DRIEFONTEIN ROAD, TURN LEFT INTO D287 ROAD ALONG D287 OFFLOAD AND LOAD, TURN LEFT OR RIGHT INTO ESIDAKENI BURFORD TAXI RANK.</p> <p>NB: LOAD AND OFFLOAD AT APPROVED AREAS ONLY.</p>   |
| 12.16 | <p>2202DH2100BF00051107 - EZAKHENI E SECTION TO PIETERS INDUSTRIAL AREA.</p> <p>INBOUND.<br/>FROM SECTION E SUPERMARKET, CHIEF LUTHULI STREET TURN LEFT INTO MOSES MABIDA STREET ALONG MOSES MABIDA STREET, ALONG MOSES MADIBA, TURN RIGHT INTO RHOLIHLANHLA ROAD, ALONG RHOLIHLANHLA INTO PIETERS INDUSTRIAL AREA.</p> <p>OR</p> <p>FROM SECTION E SUPERMARKET, CHIEF ALBERT LUTHULI STREET, TURN RIGHT INTO MOSES MADIBA STREET, ALONG MOSES MADIBA STREET, TURN LEFT INTO P333 ROAD, ALONG P333 ROAD, INTO PIETERS INDUSTRIAL AREA.</p>  |
| 12.17 | <p>2202DH2100BF00051125 - MATIWANESKOP TO LADYSMITH / ILLING ROAD TAXI RANK.</p> <p>INBOUND.<br/>FROM VEYISI SCHOOL MATIWANESKOP TAXI RANK, TURN LEFT OR RIGHT INTO D498 ROAD, ALONG D498 ROAD INTO COLLINGSPASS ROAD, ALONG COLLINGSPASS ROAD TURN LEFT INTO NEWCASTLE ROAD N11, ALONG N11 ROAD TURN OFF ELANDSLAAGTE, LOAD AND OFF LOAD AND PROCEED WITH N11 NEWCASTLE ROAD AND TURN OFF AT MATIWANE STATION, LOAD AND OFF LOAD ALONG NEWCASTLE ROAD. TURN OFF ENDAKANE LOAD AND OFF LOAD AND PROCEED WITH NEWCASTLE ROAD AND TURN LEFT INTO THOMPSON ROAD AND TURN INTO ILLING ROAD TAXI RANK.</p> <p>ALTERNATIVE.<br/>FROM ILLING ROAD TURN RIGHT INTO ALFRED STREET, PROCEED AND TURN LEFT INTO CRAWSAW ROAD AND TURN INTO LYELL STREET TAXI RANK.</p> <p>OUTBOUND.<br/>FROM ILLING ROAD TAXI RANK TURN RIGHT INTO ALFRED STREET PROCEED AND TURN RIGHT INTO NEWCASTLE ROAD. ALTERNATIVELY, FROM ILLING ROAD TAXI RANK TURN RIGHT INTO THOMPSON ROAD AND TURN RIGHT INTO NEWCASTLE ROAD, OFF LOAD AND LOAD AT ENDAKANE AND PROCEED WITH NEWCASTLE ROAD INTO MATIWANE STATION OFFLOAD AND LOAD ALONG NEWCASTLE ROAD AND TURN LEFT INTO COLLINGSPASS ROAD AND TURN LEFT INTO D498 ROAD AND OFFLOAD AND LOAD ALONG D498 AND TURN LEFT INTO VEYISI SCHOOL, MATIWANESKOP TAXI RANK.</p> |
| 12.18 | <p>2202DH2100BF00051127 - ROSBOOM TO LADYSMITH / LYLEE STREET TAXI RANK.</p> <p>INBOUND.<br/>A. FROM ROSBOOM TAXI RANK D367 INTO SKIETDRIEF ROAD OR PROCEED ALONG ROSBOOM ROAD AND TURN LEFT INTO R103 OFFLOAD AND LOAD OR ALONG SKIETDRIFT OFFLOAD AND LOAD, TURN INTO KLIPOORT, TURN INTO R103 AND TURN RIGHT INTO N11 AND TURN INTO LYLEE STREET TAXI RANK.</p> <p>INBOUND.<br/>B. FROM INSIMBINI TAXI RANK IN ROSBOOM GOODHOPE D367 TURN LEFT INTO R103 OFFLOAD AND LOAD AND TURN RIGHT INTO N11 INTO LYELL STREET TAXI RANK.</p> <p>OUTBOUND.<br/>C. FROM LYELL STREET TAXI RANK TURN LEFT INTO QUEEN STREET AND TURN LEFT INTO LYELL STREET INTO N11 AND TURN LEFT INTO R103 ROAD AND TURN RIGHT INTO SKIETDRIFT ROAD AND TURN INTO KLIPOORT, OFFLOAD AND LOAD ALONG KLIPOORT AND TURN INTO D367 ROAD AND TURN RIGHT INTO ROSBOOM TAXI RANK. ALTERNATIVELY, FROM R103 ROAD TURN RIGHT INTO D367 OFFLOAD AND LOAD THEN PROCEED INTO INSIMBINI TAXI RANK, GOOD HOPE.</p>  |
| 12.19 | <p>2202DH2100BF00051128 - BLUE BANK TO LADYSMITH /LYELL STREET TAXI RANK.</p> <p>INBOUND<br/>A. FROM BLUE BANK STORE TAXI RANK, INTO P187 ROAD, OFF LOAD AND LOAD, TURN INTO N11 OFF LOAD AND LOAD INTO LYELL STREET TAXI RANK.</p> <p>OUTBOUND<br/>A. FROM LYELL STREET TAXI RANK TURN LEFT INTO QUEEN STREET, LEFT INTO LYELL STREET, TURN INTO N11 AND TURN INTO P187 ROAD AND INTO BLUE BANK STORE TAXI RANK.</p> <p>INBOUND<br/>B. FROM BLUE BANK STORE TAXI RANK TURN INTO P187, OFF LOAD AND LOAD TURN RIGHT INTO HARRISMITH ROAD R103 TURN LEFT INTO PORT ROAD TURN INTO KING STREET, TURN LEFT INTO LYELL STREET TAXI RANK.</p> <p>OUTBOUND<br/>B FROM LYELL STREET TAXI RANK TURN LEFT INTO QUEEN STREET AND TURN LEFT INTO KEATE STREET, TURN LEFT INTO PORT ROAD. ALTERNATIVELY FROM LYELL STREET TAXI RANK, TURN LEFT INTO QUEEN STREET, TURN LEFT INTO LYELL STREET, RIGHT INTO KING STREET AND TURN INTO PORT ROAD AND RIGHT INTO HARRISMITH ROAD R103, TURN LEFT INTO P187 ROAD AND TURN INTO BLUE BANK TAXI RANK.</p>  |





## transport

Department:  
Transport  
Province of KwaZulu-Natal

## GAZETTE

LGKZNG44-2023-FEB

REGION: ALL

|       |   |
|-------|---|
| 12.20 | <p>2202DH2100BF00051129 - UMBULWANE TO LADYSMITH / LYELL STREET TAXI RANK</p> <p>INBOUND<br/>FROM TSAKANE TAXI RANK COMMUNITY HALL, TURN RIGHT INTO TSAKANE ROAD TURN RIGHT INTO MADIBA ROAD INTO CEMETRY ROAD, TURN LEFT INTO ILLING ROAD, OFFLOAD AND LOAD AND TURN INTO ALFRED STREET, TURN LEFT INTO CRAWSHAW ROAD AND TURN INTO LYELL STREET TAXI RANK.</p> <p>ALTERNATIVELY, FROM ALFRED STREET TURN LEFT INTO MURCHISON STREET, TURN LEFT INTO KING STREET TURN INTO LYELL STREET TAXI RANK.</p> <p>OUTBOUND<br/>FROM TSAKANE TAXI RANK COMMUNITY HALL, TURN LEFT INTO TSAKANE ROAD, TURN LEFT INTO PIETERS, TURN LEFT INTO WESTERN GATE INDUSTRIAL AREA IN PIETERS, TURN LEFT INTO BLUE STREET, TURN RIGHT INTO PIETERS TAXI RANK.</p> <p>ALTERNATIVELY, FROM PIETERS ROAD TURN LEFT INTO P333 ROAD, TURN RIGHT INTO PIETERS INDUSTRIAL AREAS IN PIETERS, TURN LEFT INTO BLUE STREET, TURN LEFT INTO PIETERS TAXI RANK.</p>   |
| 12.21 | <p>2202DH2100BF00051132 - ACACIAVALE TO LADYSMITH VIA LYELL STREET TAXI RANK.</p> <p>INBOUND<br/>FROM APPROVED TAXI RANK IN CENTENARY ROAD, TURN RIGHT INTO JUPITER, TURN RIGHT INTO BEGONIA ROAD, TURN LEFT INTO MARULA ROAD, TURN LEFT INTO MARUTH, TURN LEFT INTO CIRCLE NDOMBA, TURN LEFT MARUTH, TURN LEFT ELM PLACE, THEN LEFT INTO CENTENARY ROAD, INTO LUPIN AVENUES, TURN LEFT INTO WILLOW DRIVE RIGHT INTO PROTEA DRIVE, TURN LEFT INTO DLANTUS CRESCENT, TURN LEFT INTO PROTEA DRIVE, TURN LEFT INTO CLEOME DRIVE, RIGHT INTO CELOSIA CRESCENT, TURN LEFT INTO CLEOME DRIVE, TURN RIGHT INTO PROTEA DRIVE, LEFT INTO AZALEA DRIVE, TURN RIGHT INTO JANTHA STREET, TURN LEFT INTO KHANDAHAR AVENUE, RIGHT INTO CALCUTTA, TURN LEFT INTO DEHLI ROAD, INTO ROSE PARK THROUGH DEHLI ROAD RIGHT INTO NEHRU ROAD, TURN LEFT INTO SIMLA ROAD, TURN RIGHT INTO GOA ROAD, TURN RIGHT INTO MOSQUE ROAD, TURN RIGHT INTO RIZA AVENUE, TURN LEFT INTO SIMLA ROAD, TURN LEFT INTO KHANDAHAR AVENUE, TURN RIGHT INTO AGRA ROAD, INTO HIGHLAND ROAD, INTO BURMA ROAD, TURN RIGHT INTO QUALITY STREET, TURN LEFT INTO LEOPARD ROAD, TURN RIGHT INTO KHANDAHAR AVENUE OVER SHEPSTONE BRIDGE, INTO QUEEN STREET, TURN LEFT INTO APPROVED TAXI RANK IN LYELL STREET.</p> <p>OUTBOUND<br/>FROM LYELL STREET TAXI RANK, TURN RIGHT INTO QUEEN STREET OVER SHEPSTONE BRIDGE, TURN LEFT INTO KHANDAHAR AVENUE, TURN RIGHT INTO LEONARD ROAD, TURN LEFT INTO QUALITY STREET INTO BURMA ROAD, INTO HIGHLAND ROAD, TURN LEFT INTO AGRA ROAD, TURN RIGHT INTO KHANDAHAR AVENUE, TURN RIGHT INTO SIMLA ROAD, TURN LEFT INTO RIZA AVENUE, TURN LEFT INTO MOSQUE ROAD, TURN LEFT INTO GOA ROAD, RIGHT INTO SIMLA ROAD, LEFT INTO NEHRU ROAD, THROUGH DEHLI ROAD, INTO ROSE PARK, RIGHT INTO DEHLI ROAD, LEFT INTO CALCUTTA, RIGHT INTO KHANDAHAR AVENUE, LEFT INTO JANTHA STREET, RIGHT INTO AZALEA DRIVE, LEFT INTO PROTEA DRIVE, RIGHT INTO CLEOME DRIVE, LEFT INTO CELOSIA CRESCENT, RIGHT INTO CLEOME DRIVE, RIGHT INTO PROTEA DRIVE, RIGHT INTO DLANTUS CRESCENT, LEFT INTO PROTEA DRIVE, RIGHT INTO WILLOW DRIVE INTO LUPIN AVENUE, INTO CENTENARY ROAD, RIGHT INTO ELM PLACE, RIGHT LEFT INTO MARUTH, THEN CIRCLE NDOMBA, RIGHT INTO MARUTH, RIGHT INTO MARULA ROAD, LEFT INTO BEGONIA ROAD, LEFT INTO JUNIPER INTO CENTENARY ROAD TAXI RANK IN ACACIAVALE.</p> |
| 12.22 | <p>2202DH2100H310051112 - LADYSMITH TO PIETERMARITZBURG</p> <p>FROM LYELL STREET TAXI RANK, TURN LEFT INTO QUEEN STREET, TURN LEFT INTO LYELL STREET, ALONG LYELL STREET, TURN LEFT INTO N11, INTO R103, PROCEED ALONG R103, TURN LEFT INTO N3, PROCEED ALONG N3, TURN RIGHT INTO CHURCH STREET, TURN RIGHT INTO EAST STREET, TURN LEFT INTO BOOM STREET, LEFT INTO RETIEF STREET, TURN RIGHT INTO PIETERMARITZ STREET, TURN LEFT INTO BOSHOF STREET, TURN RIGHT INTO CHURCH STREET, TURN RIGHT INTO OTTO LANE, TURN LEFT INTO PIETERMARITZ STREET, TURN LEFT INTO PINE STREET TAXI RANK</p> <p>OUTBOUND:<br/>FROM PINE STREET TAXI RANK, TURN LEFT INTO CHURCH STREET, TURN LEFT INTO WEST STREET, TURN RIGHT INTO VICTORIA STREET, TURN LEFT INTO BOSHOF STREET, INTO THE CIRCLE, PROCEED ALONG, TURN LEFT INTO N3 FREEWAY, PROCEED ALONG N3 FREEWAY, TURN LEFT INTO COLENZO, OFF JOIN R103, PROCEED ALONG N11, INTO LYELL STREET, ALONG LYELL STREET, TURN RIGHT INTO LYELL STREET TAXI RANK</p>   |
| 12.23 | <p>2202DH2202DH00051077 - LUSITANIA TO LADYSMITH / LYELL STREET TAXI RANK.</p> <p>INBOUND.<br/>FROM APPROVED LUSITANIA TAXI RANK P39/1 ALONG P39/ ROAD TURN LEFT INTO P263, COLLINS PASS ROAD TO MATIWANESKOP, LOAD AND OFF LOAD PASSENGERS, TURN RIGHT INTO NEWCASTLE ROAD N11, TURN OFF ELANDSLAAGTE ROAD, LOAD AND OFF LOAD PASSENGERS, PROCEED BY NEWCASTLE ROAD N11. TURN OFF MATIWANESKOP LOAD AND OFF LOAD PASSENGERS, PROCEED AND TURN OFF ENDAKANE LOAD AND OFF LOAD PASSENGERS AND PROCEED BY N11, TURN LEFT INTO THOMPSON ROAD INTO ILLING ROAD AND OFF LOAD PASSENGERS, TURN RIGHT INTO ALFRED STREET, TURN CRAWSHAW ROAD, INTO LYELL STREET, TURN LEFT INTO LYELL STREET TAXI RANK AND BACK TO ILLING ROAD TAXI RANK.</p> <p>OUTBOUND.<br/>FROM ILLING ROAD TAXI RANK, TURN RIGHT INTO ALFRED STREET, TURN RIGHT INTO NEWCASTLE ROAD N11 OR FROM ILLING ROAD TAXI RANK, TURN RIGHT INTO ILLING ROAD, INTO THOMPSON ROAD, TURN RIGHT INTO NEWCASTLE ROAD N11, TURN OFF ENDAKANE LOAD AND OFF LOAD PROCEED, LOAD AND OFF LOAD PROCEED BY NEWCASTLE ROAD N11 TO MATIWANE STATION, TURN OFF, LOAD AND OFF LOAD, PROCEED BY NEWCASTLE ROAD N11 TO ELANDSLAAGTE, TURN OFF, LOAD AND OFF LOAD PASSENGERS, TURN LEFT INTO COLLINGS PASS ROAD P263, VIA MATIWANESKOP, LOAD AND OFF LOAD, TURN RIGHT INTO P39/1 ROAD INTO LUSITANIA TAXI RANK, AT THE APPROVED TAXI RANK.</p>  |
| 12.24 | <p>2202DH2202DH00051078 - JONONOSKOP TO LADYSMITH / ILLING ROAD TAXI RANK.</p> <p>INBOUND.<br/>FROM APPROVED TAXI RANK IN JONONOSKOP HALL TAXI RANK, PROCEED WITH JONONO ROAD, TURN RIGHT INTO NEWCASTLE N11, ELANDSLAAGTE, TURN LOAD AND OFF LOAD PASSENGERS, ALONG NEWCASTLE ROAD N11, TO MATIWANE STATION, TURN OFF, LOAD AND OFF LOAD PASSENGERS, ALONG NEWCASTLE ROAD N11, ENDAKANE TURN OFF, LOAD AND OFF LOAD PASSENGERS ALONG NEWCASTLE ROAD N11, TURN LEFT INTO THOMPSON ROAD, INTO ILLING ROAD, LOAD AND OFF LOAD, TURN RIGHT INTO ALFRED STREET, TURN LEFT INTO CRAWSHAW ROAD, ALONG CRAWSHAW ROAD INTO LYELL STREET, TURN LEFT INTO LYELL STREET TAXI RANK, AND BACK TO ILLING ROAD TAXI RANK, AS PER FORWARD ROUTE.</p> <p>OUTBOUND.<br/>FROM ILLING ROAD TAXI RANK, TURN LEFT INTO ILLING ROAD, TURN RIGHT INTO ALFRED STREET, ALONG ALFRED STREET, TURN RIGHT INTO NEWCASTLE ROAD, N11 OR FROM ILLING ROAD TAXI RANK, TURN INTO ILLING ROAD, INTO THOMPSON ROAD, TURN RIGHT INTO NEWCASTLE, ALONG NEWCASTLE ROAD, N11 ENDAKANE, TURN OFF, LOAD AND OFF LOAD PROCEED WITH NEWCASTLE ROAD N11, MATIWANE STATION, TURN OFF, LOAD AND OFF LOAD ALONG NEWCASTLE ROAD, ELANDSLAAGTE TURN OFF, LOAD AND OFF LOAD TURN LEFT INTO JONONOSKOP ROAD INTO JONONOSKOP HALL APPROVED TAXI RANK.</p>  |



## transport

Department:  
Transport  
Province of KwaZulu-Natal

## GAZETTE

LGKZNG44-2023-FEB

REGION: ALL

|       |   |
|-------|---|
| 12.25 | 2202DH2202DH00051110 - LADYSMITH TO WEENEN.   |
|       | <p>INBOUND.</p> <p>FROM LYELL STREET TAXI RANK, TURN LEFT INTO QUEEN STREET, TURN LEFT INTO LYELL STREET, ALONG LYELL STREET, TURN LEFT INTO N11, ALONG N11, INTO R103, PROCEED ALONG R103, TURN LEFT INTO R74, PROCEED ALONG R74, TURN LEFT INTO ANDRIES PRETORIUS STREET, TURN LEFT INTO RETIRF STREET, TURN LEFT INTO VALLEY STREET TAXI RANK IN WEENEN.</p> <p>OUTBOUND.</p> <p>FROM WEENEN TAXI RANK IN VALLEY STREET, TURN LEFT INTO BOSHOF STREET, TURN LEFT INTO ANDRIES PRETORIUS STREET, TURN RIGHT INTO R74, PROCEED AND TURN RIGHT INTO R103, PROCEED INTO R103, TURN LEFT INTO N11, INTO LYELL STREET, TURN EIGHT INTO LYELL STREET TAXI RANK IN LADYSMITH.</p>  |
| 12.26 | 2202DH2202DH00051131 - 30.WASBANK TO LADYSMITH / ILLING ROAD TAXI RANK.   |
|       | <p>INBOUND.</p> <p>FROM APPROVED TAXI RANK IN WASBANK, TURN LEFT INTO P33 ROAD, TURN LEFT INTO R602 ROAD, TURN LEFT INTO NEWCASTLE N11, LOAD AND OFF LOAD PASSENGERS AT APPROVED AREAS, INTO MATIWANE STATION TURN OFF, LOAD AND OFF LOAD PASSENGERS, PROCEED BY NEWCASTLE ROAD N11, ENDAKANE TURN OFF, LOAD AND OFF LOAD PASSENGERS, TURN RIGHT INTO ALFRED STREET, TURN LEFT INTO CRAWSHAW ROAD, INTO LYELL STREET, TURN LEFT INTO LYELL STREET TAXI RANK OPPOSITE OK'S AND BACK TO ILLING ROAD TAXI RANK.</p> <p>OUTBOUND.</p> <p>FROM ILLING ROAD TAXI RANK, TURN LEFT INTO ILLING ROAD TURN RIGHT INTO ALFRED STREET, TURN RIGHT INTO NEWCASTLE ROAD N11 OR FROM ILLING ROAD TAXI RANK TURN RIGHT INTO ILLING ROAD INTO THOMPSON ROAD, TURN RIGHT INTO NEWCASTLE ROAD, N11 TURN RIGHT INTO R602, LOAD AND OFF LOAD PASSENGERS ALONG R602 ROAD, TURN RIGHT INTO P33 ROAD, TURN RIGHT INTO WASBANK TAXI RANK.</p>  |
| 12.27 | 2202DH2202DH00051138 - CREAMINI TO LADYSMITH / ILLING ROAD TAXI RANK.   |
|       | <p>INBOUND.</p> <p>FROM CREAMINI TAXI RANK IN D45 LEFT IN LEFT INTO NEWCASTLE N11, PROCEED BY NEWCASTLE ROAD N11, TURN LEFT INTO THOMPSON ROAD, INTO ILLING ROAD, LOAD AND OFF LOAD PASSENGERS, TURN LEFT INTO CRAWSHAW ROAD, INTO LYELL STREET, TURN LEFT INTO LYELL STREET TAXI RANK OPPOSITE OK BAZAARS AND BACK TO ILLING ROAD TAXI RANK.</p> <p>OUTBOUND.</p> <p>FROM ILLING ROAD TAXI RANK, TURN LEFT INTO ILLING ROAD, TURN RIGHT INTO ALFRED STREET, PROCEED BY ALFRED STREET, TURN RIGHT INTO NEWCASTLE ROAD, N11 OR FROM ILLING ROAD TAXI RANK, TURN RIGHT INTO ILLING ROAD, INTO THOMPSON ROAD, TURN RIGHT INTO NEWCASTLE ROAD N11, PROCEED AND TURN LEFT INTO D45, PROCEED INTO CREAMINI TAXI RANK.</p>   |
| 12.28 | 2202DH2202DH00051139 - LYELL STREET TO PROVINCIAL HOSPITAL.   |
|       | <p>INBOUND.</p> <p>FROM LYELL STREET TAXI RANK, TURN LEFT INTO QUEEN STREET, TURN LEFT INTO KEATE STREET, TURN RIGHT INTO PORT ROAD, OR FROM LYELL STREET, TURN LEFT INTO QUEEN STREET, TURN LEFT INTO QUEEN STREET, TURN LEFT INTO LYELL STREET, TURN RIGHT INTO KING STREET INTO PORT ROAD, TURN LEFT INTO CARBINEER ROAD, TURN RIGHT INTO MALCOLM ROAD, TURN LEFT INTO PROVINCIAL HOSPITAL TAXI RANK.</p> <p>OR</p> <p>FROM PORT ROAD INTO HARRISMITH ROAD, TURN LEFT INTO HOSPITAL ROAD TURN LEFT INTO MALCOLM ROAD, RIGHT INTO PROVINCIAL HOSPITAL TAXI RANK.</p> <p>OUTBOUND.</p> <p>FROM PROVINCIAL HOSPITAL TAXI RANK, TURN LEFT INTO MALCOLM ROAD, TURN RIGHT INTO CARBINEER ROAD, INTO PORT ROAD, OR PROVINCIAL HOSPITAL TAXI RANK, TURN LEFT INTO MALCOLM ROAD, INTO HOSPITAL ROAD, TURN RIGHT INTO HARRISMITH INTO PORT ROAD INTO KING STREET, TURN LEFT INTO LYELL STREET, TURN RIGHT INTO LYELL STREET TAXI RANK IN LADYSMITH.</p>  |
| 12.29 | 2202DH2202DH00051140 - FROM KLIPRIVER TAXI RANK TO POINTS WITHIN THE PROVINCE OF KWAZULU-NATAL ONLY. NO PICKING UP OR SETTING DOWN OF PASSENGERS EN ROUTE.  |
| 12.30 | 2202DH2202DH00051141 - CONDITIONS/RESTRICTIONS  |
|       | <p>PASSENGERS MAY BE PICKED UP AND/OR SET DOWN ONLY AT DESIGNATED TAXI RANK OR TAXI STOP, WHICH SHALL EXCLUDE BUS STOPS.</p> <p>ON THE INBOUND TRIP TO DURBAN, NEWCASTLE, DUNDEE, COLENSO, GREYTOWN NO PASSENGERS MAY BE PICKED UP ENROUTE FROM LEAVING THE MAGISTERIAL OF KLIPRIVER UNTIL REACHING THE DESTINATION RANK.</p> <p>ON THE RETURN TRIP TO KKLIPRIVER, NO PASSENGERS MAY BE SET DOWN UNTIL REACHING THE MAGISTERIAL DISTRICT OF KLIPRIVER.</p> <p>ENTRY OR RANKING ON PRIVATE PROPERTY IS NOT PERMITTED WITHOUT PERMISSION OF THE LANDLORD, A COPY OF WHICH MUST BE SUPPLIED TO THE BOARD BEFORE ISSUE OPERATING LICENCE.</p> <p>WITHOUT HAVING ENTERED INTO AN AGREEMENT WITH OTHER OPERATORS ON A COMMON ROUTE, AS CONTEMPLATED BY SECTION 88 (2) (B) OF ACT 22 OF 2000, THE PICKING UP OR SETTING DOWN OF PASSENGERS ON SUCH ROUTE IS NOT PERMITTED. A COPY OF SUCH AGREEMENT MUST BE SUPPLIED TO THE BOARD.</p> <p>AT RANKS, WHETHER ON -STREET OR OFF-STREET, ONLY THE TAXIS THAT CAN BE ACCOMMODATED IN THE DEMARCATED AREA MAY OCCUPY THE RANK, EXCESS VEHICLES MUST HOLD ELSEWHERE AT DESIGNATED HOLDING AREAS.</p> <p>RANK PERMITS OR LETTERS OF AUTHORITY MUST BE PRODUCED IN RESPECT OF ALL RANKS IN MUNICIPAL ARREARS, IN PARTICULAR MAJOR TOWNS AND CITIES.</p> <p>THE ALLOCATION OF ANY ROUTE OR PORTION OF A ROUTE IS SUBJECT TO THE CONDITION THAT IT HAS BEEN APPROVED AND ALLOCATED IN GOOD FAITH AND THAT SUCH ROUTE WILL BE INVALID SHOULD IT TRANSPIRE THAT THE ROUTE OR PORTION THEREOF WILL, OR HAS CAUSED CONFLICT DUE TO IT HAVING BEEN APPROVED BASED ON INCORRECT OR FALSE INFORMATION SUPPLIED TO THE BOARD OR AS A RESULT OF AN ERROR. IN SUCH INSTANCE THE OPERATING LICENCE MUST BE RETURNED TO THE BOARD FOR CORRECTION.</p> <p>THE VEHICLE MUST BE COVERED BY MOTOR VEHICLE INSURANCE AS WELL AS PERSONAL LIABILITY INSURANCE.</p> |



## transport

Department:  
Transport  
Province of KwaZulu-Natal

## GAZETTE

LGKZNG44-2023-FEB

REGION: ALL

|       |  |
|-------|--|
| 12.31 | <p>2202DH2202DH00052785 - ST.CHADS TO LADYSMITH/LYELL STREET TAXI RANK</p> <p>INBOUND:<br/>FROM ST CHADS BUS TERMINUS,ALONG ST.CHADS ROAD TURN LEFT INTO HELPMKAAR ROAD TO DANSKRAAL LOAD AND OFFLOAD ALONG HELPMKAAR ROAD TURN LEFT INTO NEWCASTLE ROAD ALONG NEWCASTLE ROAD TURN LEFT INTO THOMPSON ROAD,ALONG THOMPSON ROAD INTO ILLING ROAD LOAD AND OFFLOAD,ALONG ILLING ROAD TURN RIGHT INTO ALFRED STREET ALONG ALFRED STREET TURN LEFT INTO CRAWSHAW ROAD INTO LYELL STREET ALONG LYELL STREET TURN LEFT INTO LYELL STREET TAXI RANK.</p> <p>OUTBOUND:<br/>FROM LYELL STREET TAXI RANK,TURN LEFT INTO QUEEN STREET ALONG QUEEN STREET TURN RIGHT INTO LYELL STREET,ALONG LYELL STREET INTO CRAWSHAW ROAD INTO NEWCASTLE ROAD,ALONG NEWCASTLE ROAD TURN RIGHT INTO HELPMKAAR ROAD ALONG HELPMKAAR ROAD TURN RIGHT INTO ST.CHADS ROAD OFFLOAD AND LOAD INTO ST.CHADS BUS TERMINUS.</p>   |
| 12.32 | <p>2202DH2202DH00053442 - EZAKHENI TO LADYSMITH/LYELL STREET TAXI RANK ROUTE ONE</p> <p>A INBOUND: FROM EZAKHENI TAXI RANK AT SHAKA STREET,ALONG SHAKA STREET TURN INTO P325 LOAD AND OFFLOAD,ALONG P325 TURN LEFT INTO HELPMKAAR ROAD LOAD AND OFFLOAD INTO DANSKRAAL LOAD AND OFFLOAD,ALONG HELPMKAAR ROAD TURN LEFT INTO NEWCASTLE ROAD,TURN LEFT INTO THOMPSON ROAD INTO ILLING ROAD LOAD AND OFFLOAD ALONG ILLING ROAD TURN RIGHT INTO ALFRED STREET TURN LEFT INTO CRAWSHAW ROAD INTO LYELL STREET,TURN RIGHT INTO LYELL STREET TAXI RANK.OR PROCEED ALONG ALFRED STREET,TURN LEFT INTO MURCHISON STREET OFFLOAD ALONG MURCHISON TURN LEFT INTO KING STREET TURN LEFT INTO LYELL STREET AND TURN RIGHT INTO LYELL STREET TAXI RANK.</p> <p>B. OUTBOUND: FROM LYELL STREET TAXI RANK TURN LEFT INTO QUEEN STREET,TURN RIGHT INTO LYELL STREET ALONG LYELL STREET INTO CRAWSHAW ROAD ALONG CRAWSHAW ROAD INTO NEWCASTLE ROAD ALONG NEWCASTLE ROAD TURN RIGHT INTO HELPMKAAR ROAD ALONG HELPMKAAR ROAD TURN RIGHT INTO P323 ROAD ALONG P325 ROAD TURN RIGHT INTO SHAKA STREET IN EZAKHENI TAXI RANK</p> <p>ROUTE TWO</p> <p>A. INBOUND : FROM EZAKHENI D SECTION BUS TERMINUS STIMELA ROAD ALONG STIMELA ROAD TURN LEFT INTO P333 TURN LEFT INTO EZAKHENI INDUSTRIAL AREA(PIETERS).</p> <p>B. OUTBOUND:USE THE SAME ROUTE AS PER FORWARD ROUTE.</p> |
| 12.33 | <p>2202DH2202DH00054941 - QINISA TO LADYSMITH/LYELL STREET TAXI RANK.</p> <p>INBOUND.<br/>FROM QINISA TAXI RANK ,ALONG QINISA ROAD INTO PIETERS INDUSTRIAL AREA PICK UP OR OFFLOAD PASSENGERS AND PROCEED ALONG QINISA ROAD TURN RIGHT INTO PIETERS ROAD ALONG PIETERS ROAD TURN LEFT INTO HELPMKAAR ROAD,ALONG HELPMKAAR ROAD TURN LEFT INTO NEWCASTLE N11 ALONG NEWCASTLE ROAD N11 TURN LEFT INTO THOMPSON ROAD INTO ILLING ROAD OFFLOAD ALONG ILLING ROAD TURN RIGHT INTO ALFRED STREET ALONG ALFRED STREET TURN LEFT INTO CRAWSHAW ROAD ALONG CRAWSHAW ROAD INTO LYELL STREET ALONG LYELL STREET TURN LEFT INTO LYELL STREET TAXI RANK.<br/>OR<br/>FROM ALFRED STREET TURN LEFT INTO MURCHISON STREET ALONG MURCHISON STREET TURN LEFT INTO KING STREET,ALONG KING STREET TURN LEFT INTO LYELL STREET,ALONG LYELL STREET TURN RIGHT INTO LYELL STREET TAXI RANK.</p> <p>OUTBOUND.<br/>FROM LYELL STREET TAXI RANK TURN LEFT INTO QUEEN STREET ALONG QUEEN STREET TURN RIGHT INTO LYELL STREET INTO CRAWSHAW ROAD ALONG CRAWSHAW ROAD INTO NEWCASTLE ROAD N11 ALONG NEWCASTLE N11 TURN RIGHT INTO HELPMKAAR ROAD ALONG HELPMKAAR ROAD TURN RIGHT INTO PIETERS ROAD ALONG PIETERS ROAD TURN LEFT INTO QINISA ALONG QINISA ROAD INTO QINISA TAXI RANK.</p>  |
| 12.34 | <p>2202DH2202DH00054943 - WESELSNEK TO LADYSMITH/ILLING ROAD TAXI RANK.</p> <p>INBOUND</p> <p>FROM WESELSNEK STATION TAXI RANK WESELSNEK ROAD TURN LEFT INTO R602 ROAD TURN LEFT INTO NEWCASTLE ROAD N11 TURN LEFT INTO THOMPSON ROAD INTO ILLING ROAD TURN LEFT INTO ILLING ROAD TAXI RANK.</p> <p>OUTBOUND.</p> <p>FROM ILLING ROAD TAXI RANK TURN RIGHT INTO ILLING ROAD INTO THOMPSON ROAD TURN RIGHT INTO NEWCASTLE ROAD N11 TURN RIGHT INTO R602 ROAD TURN RIGHT INTO WESELSNEK ROAD INTO WESELS STATION TAXI RANK.</p>  |
| 12.35 | <p>2202DH2202EN10051257 - LADYSMITH TO ESTCOURT.</p> <p>INBOUND.</p> <p>FROM LYELL STREET TAXI RANK, TURN LEFT INTO QUEEN STREET, TURN LEFT INTO LYELL STREET, TURN LEFT INTO R103, PROCEED R103 INTO HARDING STREET, TURN LEFT INTO ESTCOURT TAXI RANK.</p> <p>OUTBOUND.</p> <p>FROM ESTCOURT TAXI RANK, TURN LEFT INTO ALEXANDRA STREET, TURN LEFT INTO HARDING STREET, INTO R103, PROCEED ALONG R103, TURN LEFT INTO N11, INTO LYELL STREET, ALONG LYELL STREET, AND TURN RIGHT INTO LYELL STREET.</p>  |
| 12.36 | <p>2202DH2202EX10054939 - LADYSMITH/LYELL STREET TO GREEN POINT.</p> <p>INBOUND.</p> <p>FROM LYELL STREET TAXI RANK TURN LEFT INTO QUEEN STREET TURN LEFT INTO LYELL STREET ALONG LYELL STREET TURN LEFT INTO N11 TURN RIGHT INTO R616 PROCEED ALONG R616 TURN RIGHT INTO GELUKSBURG ROAD TURN LEFT INTO D 282 PROCEED ALONG D 282 INTO GREEN POINT.</p> <p>OUTBOUND.</p> <p>FROM GREEN POINT TAXI RANK INTO D282 TURN RIGHT INTO GELUKSBURG ROAD TURN LEFT INTO R616 PROCEED AND TURN LEFT INTO R103 TURN LEFT INTO N11 ALONG N11 INTO LYELL STREET TURN RIGHT INTO LYELL STREET TAXI RANK.</p>   |



## transport

Department:  
Transport  
Province of KwaZulu-Natal

## GAZETTE

LGKZNG44-2023-FEB

REGION: ALL

|       |  |
|-------|--|
| 12.37 | 2202DI2202DH00051075 - STEADVILLE TO LADYSMITH / LYELL STREET TAXI RANK  |
|       | <p>INBOUND.</p> <p>FROM STEADVILLE TAXI RANK AT MADIBA STREET, JOIN CEMETRY ROAD, TURN LEFT TO ILLING ROAD, OFF AND LOAD PASSENGERS, TURN RIGHT TO ALFRED STREET, TURN LEFT TO CRAWSHAW ROAD, JOIN LYELL STREET, TURN LEFT TO LYELL STREET TAXI RANK.</p> <p>OUTBOUND.</p> <p>FROM LYELL STREET TAXI RANK, TURN LEFT TO QUEEN STREET, TURN RIGHT TO LYELL STREET, JOIN CRAWSHAW ROAD, TURN RIGHT TO ALFRED STREET, TURN LEFT TO ILLING ROAD, OFF LOAD AND LOAD PASSENGERS, TURN RIGHT TO CEMETERY ROAD, JOIN MADIBA ROAD AT STEADVILLE TAXI RANK.</p>  |
| 12.38 | 2202DI2202DH00051076 - STEADVILLE TO PIETERS INDUSTRIAL AREA.  |
|       | <p>FROM STEADVILLE TAXI RANK, JOIN MADIBA ROAD, TURN LEFT TO TSAKANE ROAD, TURN RIGHT TO PIETERS ROAD, AND PROCEED TO PIETERS INDUSTRIAL AREA, RETURN USING THE SAME ROUTE</p>   |
| 12.39 | 2202DJ2100BF00051124 - HOBBSLAND TO LADYSMITH / LYELL STREET TAXI RANK.  |
|       | <p>INBOUND.</p> <p>FROM APPROVED TAXI RANK D 343 ROAD, ALONG D343 ROAD, LOAD AND OFF LOAD PASSENGERS, ALONG D343 ROAD, EMHLANGANYELWA, TURN OFF, LOAD AND OFF LOAD D343 ROAD NGOJE, TURN OFF, LOAD AND OFF LOAD ALONG D343 ROAD KWA-MANZINI TURN OFF, LOAD AND OFF LOAD ALONG D343 ROAD INTO HYDEPARK ROAD, OFF LOAD ONLY, ALONG HYDE PARK INTO DIAMOND ROAD, ALONG DIAMOND ROADS, OFF LOAD ONLY, ALONG DIAMOND ROAD, TURN LEFT INTO EGERTON ROAD ALONG, TURN RIGHT INTO MURCHISON STREET, TURN LEFT INTO ALEXANDER STREET, ALONG ALEXANDRA STREET TURN RIGHT INTO LYELL STREET AND TURN LEFT INTO APPROVED TAXI RANK IN OK.</p> <p>OUTBOUND.</p> <p>FROM LYELL STREET TAXI RANK OPPOSITE OK TURN RIGHT INTO LYELL STREET, ALONG LYELL STREET, INTO CRAWSHAW ROAD, TURN LEFT INTO ALBERT STREET, TURN RIGHT INTO MURCHISON STREET, TURN LEFT INTO EGERTON ROAD, TURN RIGHT INTO DIAMOND ROAD, INTO HYDE PARK ROAD, INTO D343 ROAD, KWA-MANZINI TURN OFF, LOAD AND OFFLOAD ALONG D343 ROAD, TURN OFF NGOJE, LOAD AND OFFLOAD D343, TURN OFF EMHLANGANYELWA SCHOOL, LOAD AND OFF LOAD D343 ROAD INTO APPROVED TAXI RANK AT HOBBSLAND.</p>  |
| 12.40 | 2202DK2100BF00051105 - BURFORD TO LADYSMITH/EMNAMBITHI   |
|       | <p>FROM APPROVED TAXI RANK AT BURFORD - ESIDAKENI, TURN LEFT OR RIGHT INTO 287 AND PROCEED ALONG D287 INTO SGODIPHOLA, LOAD AND OFFLOAD ALONG D287 AND TURN RIGHT INTO DRIEFONTEIN ROAD AND TURN RIGHT INTO NEWCASTLE ROAD N11. TURN LEFT INTO THOMPSON ROAD AND PROCEED WITH THOMPSON ROAD INTO ILLING ROAD, OFFLOAD, TURN RIGHT INTO ALFRED STREET ALONG SALLFRED STREET AND TURN LEFT INTO MURCHISON STREET ALONG MURCHINSON OFFLOAD AND TURN LEFT INTO KING STREET AND TURN LEFT INTO LYELL STREET AND TURN RIGHT INTO LYELL STREET TAXI RANK AND RETURN TO ILLING ROAD.</p> <p>ALTERNATIVE:</p> <p>FROM ALFRED STREET TURN LEFT INTO CRAWSHAW ROAD INTO CRAWSHAW ROAD INTO LYELL STREET ALONG LYELL STREET TURN LEFT INTO LYELL STREET TAXI RANK, AND RETURN TO ILLING ROAD TAXI RANK.</p>  |
| 12.41 | 2202E22100BF00051130 - MODDELKLOOF TO LADYSMITH.   |
|       | <p>INBOUND.</p> <p>FROM LIMITHILL TAXI RANK TURN LEFT INTO HELPEKAAR ROAD AND LEFT INTO BLOUKRANS ROAD, RIGHT INTO FIRST AVENUE, RIGHT INTO SIXTH STREET, RIGHT INTO THIRD AVENUE, LEFT INTO FOURTH STREET, RIGHT INTO SECOND AVENUE, LEFT INTO AQUARIUS ROAD, LEFT INTO FIRST STREET AND JOIN MULLER STREET, RIGHT INTO METFORD ROAD, LEFT INTO LONGTON ROAD, LEFT INTO KOMMANDO ROAD, RIGHT INTO RIDDEL ROAD, RIGHT INTO NEWCASTLE ROAD N11 PROCEED ALONG NEWCASTLE ROAD N11 TURN LEFT INTO THOMPSON ROAD INTO ILLING ROAD, OFFLOAD AND LOAD AND TURN RIGHT INTO ALFRED STREET, LEFT INTO CRAWSHAW ROAD, INTO LYELL STREET TAXI RANK.</p> <p>ALTERNATIVELY.</p> <p>FROM ALFRED STREET TURN LEFT INTO MURCHISON STREET, TURN LEFT INTO KING STREET, TURN LEFT INTO LYELL STREET TAXI RANK.</p> <p>OUTBOUND.</p> <p>FROM LYELL STREET TAXI RANK TURN LEFT INTO QUEEN STREET TURN RIGHT INTO LYELL STREET INTO CRAWSHAW ROAD INTO NEWCASTLE ROAD N11 PROCEED AND TURN RIGHT INTO HELPEKAAR ROAD AND TURN LEFT INTO FIRST AVENUE TURN RIGHT INTO SIXTH STREET TURN LEFT INTO THIRD AVENUE, TURN LEFT INTO FOURTH STREET, TURN RIGHT INTO SECOND AVENUE, TURN LEFT INTO AQUARIUS ROAD, TURN LEFT INTO FIRST AVENUE, JOIN MULLER STREET, RIGHT INTO METFORD ROAD TURN LEFT INTO LONGTON AVENUE, TURN LEFT INTO KOMMANDO ROAD TURN RIGHT INTO RIDDEL ROAD, TURN RIGHT INTO NEWCASTLE ROAD, LEFT INTO HELPEKAAR ROAD TURN LEFT INTO LIMITHILL TAXI RANK.</p> |
| 12.42 | 2202F12202DH00051074 - PEACE TOWN TO LADYSMITH   |
|       | <p>INBOUND: FROM KIRKINTULOCK TAXI RANK, ALONG KIRKINTULOCK ROAD, LOAD AND OFF LOAD PASSENGERS, TURN RIGHT INTO WATERSMEET ROAD, VIA PEACETOWN, LOAD AND OFF LOAD PASSENGERS, WATERSMEET ROAD, TURN LEFT INTO R103, HARRISMITH ROAD, LEFT INTO FIRST STREET, TURN LEFT INTO PORT ROAD, ALONG PORT ROAD, TURN LEFT INTO KEATE STREET, PROCEED INTO ALEXANDRA STREET, TURN RIGHT INTO LYELL STREET, TURN LEFT INTO LYELL STREET TAXI RANK OR FROM PORT ROAD INTO KING STREET, TURN LEFT INTO LYELL STREET, PROCEED AND TURN RIGHT INTO LYELL STREET TAXI RANK.</p> <p>OUTBOUND: FROM LYELL TAXI RANK, TURN LEFT INTO QUEEN STREET, TURN LEFT INTO LYELL STREET, ALONG LYELL STREET, TURN RIGHT INTO KING STREET, ALONG KING STREET, INTO PORT ROAD OR FROM LYELL STREET TAXI RANK, TURN LEFT QUEEN STREET, TURN LEFT INTO KEATE STREET, TURN RIGHT INTO PORT ROAD, TURN RIGHT INTO R103 HARRISMITH ROAD, TURN RIGHT INTO WATERSMEET ROAD INTO PEACETOWN, OFF LOAD AND LOAD PASSENGERS, PROCEED ALONG WATERSMEET ROAD, TURN LEFT INTO KIRKINTULOCK ROAD, ALONG KIRKINTULOCK INTO KIRKINTULOCK TAXI RANK.</p>  |
| 12.43 | 2202F22100BF00051126 - KLEINFONTEIN TO LADYSMITH / LYELL STREET TAXI RANK  |
|       | <p>INBOUND</p> <p>FROM EMBONDWENE KLEINFONTEIN TAXI RANK PROCEED TO EMADONGWENI OFFLOAD AND LOAD, PROCEED TO RIERSIDE OFFLOAD AND LOAD AND PROCEED INTO INKUTHU ROAD AND TURN LEFT INTO DEBEERS PASS, TURN INTO BESTERS ROAD AND TURN LEFT INTO HARRISMITH ROAD R103 AND PROCEED INTO PORT ROAD, TURN LEFT INTO KEATE STREET INTO ALEXANDRA STREET TURN RIGHT INTO LYELL STREET TAXI RANK. ALTERNATIVELY, FROM PORT ROAD INTO KING STREET, TURN LEFT INTO LYELL STREET AND TURN RIGHT INTO LYELLE STREET TAXI RANK.</p> <p>OUTBOUND</p> <p>FROM LYELL STREET TAXI RANK TURN LEFT INTO QUEEN STREET, TURN LEFT INTO KEATE STREET AND TURN RIGHT INTO PORT ROAD. ALTERNATIVELY, FROM LYELLE STREET TAXI RANK TURN LEFT INTO QUEEN STREET AND LEFT INTO LYELL STREET, TURN RIGHT INTO KING STREET, TURN INTO KING STREET THEN PORT ROAD AND INTO HARRISMITH ROAD R103. PROCEED WITH HARRISMITH ROAD R103 AND TURN INTO BESTER ROAD, INTO DEBEERS PASS, PROCEED AND TURN RIGHT INTO INKUTHU ROAD THEN INTO RIVERSIDE TURN OFF, OFFLOAD AND LOAD AND PROCEED TO EMADONGWENI, OFFLOAD AND LOAD AND PROCEED TO EMBONDWANE KLEINFONTEIN TAXI RANK.</p>   |



## transport

Department:  
Transport  
Province of KwaZulu-Natal

## GAZETTE

LGKZNG44-2023-FEB

REGION: ALL

|       |   |
|-------|---|
| 12.44 | <p>2207CF2202DH10054940 - WASBANK TO LADYSMITH / ILLING ROAD TAXI RANK A</p> <p>INBOUND FROM WASBANK TAXI RANK TURN LEFT INTO P33 ROAD TURN LEFT INTO R602 ROAD TURN LEFT INTO NEWCASTLE N11 LOAD AND OFFLOAD INTO MATIWANE STATION TURN OFF LOAD AND OFFLOAD PROCEED BY NEWCASTLE ROAD N11, ENDAKANE TURN OFF LOAD AND OFFLOAD TURN LEFT INTO THOMPSON ROAD INT ILLING ROAD LOAD AND OFFLOAD TURN RIGHT INTO ALFRED STREET TURN LEFT INTO CRAWSHAW ROAD INTO LYELL STREET TURN LEFT INTO LYELL STREET TAXI RANK OPPOSITE OK'S AND BACK TO ILLING ROAD TAXI RANK. B</p> <p>OUTBOUND FROM ILLING ROAD TAXI RANK TURN LEFT INTO ILLING ROAD TURN RIGHT INTO ALFRED STREET TURN RIGHT INTO NEWCASTLE ROAD N 11 OR FROM ILLING ROAD TAXI RANK TURN RIGHT INTO ILLING ROAD INTO THOMPSON ROAD TURN RIGHT INTO NEWCASTLE ROAD N11 TURN RIGHT INTO R602 LOAD AND OFFLOAD ALONG R602 ROAD TURN RIGHT INTO P33 ROAD TURN RIGHT INTO WASBANK TAXI RANK.</p> |
| 12.45 | <p>2207XJ2207XJ00135094 - CHARTER SERVICE FROM KLIPRIVER TAXI RANK TO POINTS WITHIN THE PROVINCE OF KZN ONLY. NO PICKING UP OR SETTING DOWN OF PASSENGERS EN ROUTE.</p>   |



## transport

Department:  
Transport  
Province of KwaZulu-Natal

## GAZETTE

LGKZNG44-2023-FEB

REGION: ALL

|  |  |
|--|--|
| 1) <b>Application Number:</b> APP0149481   | 2) <b>Gazette Number:</b> LGKZNG44-2023-FEB  |
| 3) <b>Applicant:</b> SP NTOMBELA<br><b>ID NO.</b> 9401265566084<br><b>Association:</b> IMPENDLE TAXI ASSOCIATION | 4) <b>Applicant Address:</b><br>11269 GOMANE LOCATION<br>IMPENDLE<br>3227  |
| 5) <b>Existing Licence Holder:</b> SM NTOMBELA<br><b>ID NO.</b> 7201170837089                                    | 6) <b>Existing Licence Holder Address:</b><br>P O BOX 98<br>IMPENDLE<br>KWA-ZULU NATAL<br>3227   |
| 7) <b>Type of application:</b> NORMAL TRANSFER   | 8) <b>Operating Licence Number:</b> LGKZN0403000305  |
| 9) <b>Vehicle Type:</b> MINIBUS  | 10) 1 X 15 (SEATED) + 0 (STANDING)   |
| 11) <b>Region:</b> UMGUNGUNDLOVU   |  |
| 12.1   | <p>22068T2100H300051024 - 1. INGUGA TO PIETERMARITZBURG</p> <p>FORWARD ROUTE.</p> <p>FROM SAWONGO, INGUGA LOCATION, OPERATE ALONG (A1884) UP TO KWAXABA STORE FROM THERE PROCEED INTO (D1227) PASS INGUGA PRIMARY SCHOOL, OKHALWENI THEN PROCEED TO EBHALEKISI FROM OKHALWENI TURN RIGHT INTO (A1881) CROSS EQUTSHINI RIVER AND THEN PASS EQUTSHINI LOCATION CROSS KWA-NGIVI RIVER AND THEN PASS KWA-K.ZULU THEN TURN LEFT INTO (D1226) THEN PROCEED TILL CROSS EQUTSHINI BRIDGE THEN PROCEED INTO INTERSECTION OF (D1226) AND (D1227) AT EBHALEKISI AND THEN PROCEED PASS KWAMHLAKUVANA THEN TURN LEFT INTO (D1228) LEADING TO NTSHIYABANTU AND SENZO STORE TO PICK UP AND SETTING DOWN.</p> <p>RETURN.</p> <p>ALONG THE SAME ROAD TILL THE INTERSECTION OF (D1228) AND (D1226) THEN TURN LEFT TO REJOIN (D1226) AND THEN PROCEED INTO (A1880) LEADING TO SHALLFISH TO PICK UP AND SETTING DOWN AND THEN RETURN ALONG THE SAME ROAD TILL TURN LEFT TO REJOIN (D1226) THEN PROCEED UNTIL TURN LEFT INTO (P127) AT THE INTERSECTION OF (D1226) AND (P127) THEN PROCEED TILL PASS THE FOLLOWING DISTRICTS OR LOCATIONS: EPAYIPINI AND (D1234), EMBALIYEZWE STORE, KWA-BHENCE, KWAQWEBEDE, BRINGTON, STHUNJWANA, MQABULAGUDU, KWA-KHETHA BRIDGE, ENTOKOZWENI, WILLOW AND THEN TURN LEFT INTO (P130) AND TURN LEFT INTO MAFAHLENI STREET AND THEN LEFT INTO IMPENDLE TAXI RANK TO PICK UP AND SETTING DOWN.</p> <p>ALTERNATIVE.</p> <p>FROM IMPENDLE TAXI RANK, TURN RIGHT INTO MAFAHLENI STREET, THEN TURN RIGHT INTO (P130), PROCEED TILL THE INTERSECTION OF (P130) AND (P127), THEN PROCEED STRAIGHT INTO (P127), PASS KWA-GOMANE, (D14), PROCEED TILL THE INTERSECTION OF (P127) AND (R617) BULWER ROAD, TURN LEFT INTO (R617) BULWER ROAD, THEN PROCEED PASS THE FOLLOWING LOCATIONS: BOSTON CALTEX SERVICE STATION, KWA-GEBHASI STORE, BOSTON FARMERS EXCHANGE AND BOSTON POLICE STATION, TURN RIGHT INTO (P7), ELANDSKOP, ELANDSKOP ROAD, PASS THE FOLLOWING LOCATIONS: KWASANTI CLINIC, ELANDSKOP, TAYLORS HALL, KWA-GEZUBUSO, KWA-VULISAKA, HENLY DAM, PROCEED INTO (M70), EDENDALE ROAD, DAMBUZA, EDENDALE HOSPITAL, PLESSISLAER AND PLESSISLAER INDUSTRIAL, MASONS MILL, CAMPS DRIFT, TURN INTO HAVELOCK TAXI RANK TO DROP OFF AND THEN PROCEED INTO PINE STREET, TURN LEFT INTO HAVELOCK STREET, TURN LEFT INTO HAVELOCK TAXI RANK TO DROP OFF AND THEN TURN RIGHT INTO HAVELOCK STREET, TURN RIGHT INTO PINE STREET, TURN LEFT INTO CHURCH STREET, TO DROP OFF PASSENGERS ALONG THE ROUTE, TURN RIGHT INTO CHAPEL STREET, LEFT INTO (M70) LONGMARKET STREET, PROCEED TILL TURN LEFT INTO RETIEF STREET, TURN LEFT INTO PIETERMARITZ STREET, PROCEED INTO HAVELOCK STREET, TURN LEFT INTO HAVELOCK TAXI RANK TO PICK UP.</p> <p>RETURN ROUTE.</p> <p>FROM HAVELOCK TAXI RANK, PICK UP, TURN LEFT INTO HAVELOCK STREET, TURN LEFT INTO BAVERSTOCK STREET, TURN LEFT INTO RAILWAY STREET, TURN RIGHT INTO (M70), EDENDALE ROAD, THEN OPERATE AS PER FORWARD ROUTE ALL THE WAY BACK TO IMPENDLE TAXI RANK.</p> |



## transport

Department:  
Transport  
Province of KwaZulu-Natal

## GAZETTE

LGKZNG44-2023-FEB

REGION: ALL

|   |  |
|---|--|
| 1) <b>Application Number:</b> APP0149482  | 2) <b>Gazette Number:</b> LGKZNG44-2023-FEB  |
| 3) <b>Applicant:</b> BE NDLOVU<br><b>ID NO.</b> 6207090603080<br><b>Association:</b> KLIPRIVER TAXI ASSOCIATION | 4) <b>Applicant Address:</b><br>PO BOX 935<br>EZAKHENI<br>3381   |
| 5) <b>Existing Licence Holder:</b> NOT APPLICABLE<br><b>ID NO.</b> NOT APPLICABLE                               | 6) <b>Existing Licence Holder Address:</b><br>NOT APPLICABLE   |
| 7) <b>Type of application:</b> NEW OPERATING LICENCE  | 8) <b>Operating Licence Number:</b> NOTAVAILABLE   |
| 9) <b>Vehicle Type:</b> MINIBUS   | 10) 1 X 15 (SEATED) + 0 (STANDING)   |
| 11) <b>Region:</b> UTHUKELA   |  |
| 12.1  | <p>2202DH2202DH00053442 - EZAKHENI TO LADYSMITH/LYELL STREET TAXI RANK ROUTE ONE</p> <p>A INBOUND: FROM EZAKHENI TAXI RANK AT SHAKA STREET,ALONG SHAKA STREET TURN INTO P325 LOAD AND OFFLOAD,ALONG P325 TURN LEFT INTO HELPMEKAAR ROAD LOAD AND OFFLOAD INTO DANSKRAAL LOAD AND OFFLOAD,ALONG HELPMEKAAR ROAD TURN LEFT INTO NEWCASTLE ROAD,TURN LEFT INTO THOMPSON ROAD INTO ILLING ROAD LOAD AND OFFLOAD ALONG ILLING ROAD TURN RIGHT INTO ALFRED STREET TURN LEFT INTO CRAWSHAW ROAD INTO LYEEL STREET,TURNRIGHT INTO LYELL STREET TAXI RANK.OR PROCEED ALONG ALFRED STREET,TURN LEFT INTO MURCHISON STREET OFFLOAD ALONG MURCHISON TURN LEFT INTO KING STREET TURN LEFT INTO LYELL STREET AND TURN RIGHT INTO LYELL STREET TAXI RANK.</p> <p>B. OUTBOUND: FROM LYELL STREET TAXI RANK TURN LEFT INTO QUEEN STREET,TURN RIGHT INTO LYELL STREET ALONG LYEEL STREET INTO CRASHSHAW ROAD ALONG CRAWSHAW ROAD INTO NEWCASTLE ROAD ALONG NEWCASTLE ROAD TURN RIGHT INTO HELPMEKAAR ROAD ALONG HELPMEKAAR ROAD TURN RIGHT INTO P323 ROAD ALONG P325 ROAD TURN RIGHT INTO SHAKA STREET IN EZAKHENI TAXI RANK</p> <p>ROUTE TWO</p> <p>A. INBOUND : FROM EZAKHENI D SECTION BUS TERMINUS STIMELA ROAD ALONG STIMELA ROAD TURN LEFT INTO P333 TURN LEFT INTO EZAKHENI INDUSTRIAL AREA(PIETERS).</p> <p>B. OUTBOUND:USE THE SAME ROUTE AS PER FORWARD ROUTE.</p> |





## transport

Department:  
Transport  
Province of KwaZulu-Natal

## GAZETTE

LGKZNG44-2023-FEB

REGION: ALL

|  |  |
|--|--|
| 1) <b>Application Number:</b> APP0149501   | 2) <b>Gazette Number:</b> LGKZNG44-2023-FEB  |
| 3) <b>Applicant:</b> Z J SIMELANI<br><b>ID NO.</b> 7112025423084<br><b>Association:</b> IKHWEZI LOCAL AND LONG DISTANCE TA | 4) <b>Applicant Address:</b><br>P O BOX 520<br>PONGOLA<br>3170   |
| 5) <b>Existing Licence Holder:</b> NOT APPLICABLE<br><b>ID NO.</b> NOT APPLICABLE  | 6) <b>Existing Licence Holder Address:</b><br>NOT APPLICABLE   |
| 7) <b>Type of application:</b> NEW OPERATING LICENCE   | 8) <b>Operating Licence Number:</b> LKNKZN0125822  |
| 9) <b>Vehicle Type:</b> MINIBUS  | 10) 1 X 14 (SEATED) + 0 (STANDING)   |
| 11) <b>Region:</b> ZULULAND  |  |
| 12.1   | 2207WK2100HB00052389 - NCONTSHANE TO PONGOLA.<br>FROM NCOTSHANE TAXI RANK B TURN RIGHT TO P343, PROCEED TO ONVERWACHT ROAD, AND TURN RIGHT PROCEED TO NAUDE STREET; TURN RIGHT INTO PONGOLA TAXI RANK AND RETURN.  |
| 12.2   | 2100HB2100HB00052390 - PONGOLA TO ONVERWACHT<br>FROM PONGOLA TAXI RANK, TURN LEFT JOIN NAUDE STREET, TURN RIGHT TO ONVERWACHT AND RETURN.  |
| 12.3   | 2100HB2100HB00052391 - PONGOLA TO PONGOLA SUGAR MILL<br>FROM PONGOLA TAXI RANK, TURN LEFT JOIN N2, PROCEED AND TURN RIGHT TO PONGOLA SUGAR MILL AND RETURN.  |
| 12.4   | 2100HB2100HB00052392 - PONGOLA TO KWANGWANASE<br>FROM PONGOLA TAXI RANK, JOIN N2 TO GOLELA CROSSING, TURN LEFT PROCEED TO GOLELA BOARDER POST AND RETURN TO THE CROSSING, TURN LEFT JOIN N2, PROCEED TO INKONKONI CROSSING (JOZINI TURN OFF), TURN LEFT JOINING JOZINI ROAD AND PROCEED TO JOZINI TOWN, PROCEED TO KWASKIEMELELE CROSS, TURN RIGHT INTO MANGUZI ROAD AND PROCEED INTO KWANGANASE TAXI RANK AND RETURN.   |
| 12.5   | 2100HB22076110052393 - PONGOLA TO NONGOMA<br>FROM PONGOLA TAXI RANK, TURN LEFT INTO N2 AND RIGHT INTO R66, PROCEED TO MAGUDU TOWN AND PROCEED TO NONGOMA TOWN AND PROCEED INTO ULUNDI CITY COMPLEX TAXI RANK AND RETURN.   |
| 12.6   | 2100HB2100M110052394 - PONGOLA TO VRYHEID<br>FROM PONGOLA TAXI RANK TURN LEFT INTO N2 AND RIGHT TO R66, PROCEED TO MAGUDU TOWN AND TURN RIGHT TO R60 AND PROCEED TO VRYHEID, R69, TURN INTO CHURCH STREET IN VRYHEID, TURN RIGHT INTO CILIL EMME STREET, TURN LEFT INTO UTRECHT STREET AND PROCEED TO VRYHEID TAXI RANK AND RETURN.  |
| 12.7   | 2100HB21004R10052395 - PONGOLA TO DURBAN<br>FROM PONGOLA TAXI RANK, TURN RIGHT INTO AND ALONG N2, TO GOGELA, PROCEED TO HLUHLUWE, MTUBATUBA, EMPANGENI ON N2, LEAVING THE N2 AT MOUNT EDGEcombe, JOIN AND PROCEED ALONG R67, TURN RIGHT AT THE FIRST INTERSECTION TO ARGYLE ROAD, TURN RIGHT AT THE FIRST ROBOTS, PROCEED TO UMGENI ROAD AND TURN RIGHT TO DURBAN TAXI RANK AND RETURN.  |
| 12.8   | 2100HB2100F510052396 - PONGOLA TO NEWCASTLE<br>FROM PONGOLA TAXI RANK, TURN RIGHT INTO N2, PROCEED AND TURN LEFT JOIN COMMONDALE ROAD, TURN LEFT INTO R33 TO PAULPIETTERSBURG, MPEVANE, BLOEDRIVER, TURN RIGHT INTO R34, PROCEED AND TURN LEFT TO UTRECHT, JOIN MADADENI ROAD, PROCEED TO N11, TURN RIGHT INTO NEWCASTLE TAXI RANK AND RETURN.   |
| 12.9   | 2100HB2100H310052397 - PONGOLA TO PIETERMARITZBURG<br>FROM PONGOLA TAXI RANK, TURN RIGHT INTO N2, PROCEED TO COMMONDALE, TURN LEFT INTO R33, TO PAULPIETTERSBURG, VRYHEID, BLOODRIVER, DUNDEE, JOIN R68 AND PROCEED TO N11, TURN LEFT INTO FIRST ROBOTS AND PROCEED, TURN RIGHT INTO R74, TURN LEFT INTO N3, PROCEED TO ESTCOURT, MOOIRIVER, HOWICK, PROCEED AND TURN OFF TO GREYTOWN ROAD, TURN RIGHT TO THE FIRST ROBOTS INTO PIETERMARITZBURG CITY AND PROCEED TO CHURCH STREET AND RETURN. |
| 12.10  | 2100HB2100HB00052398 - PONGOLA TO PIET RETIEF.<br>FROM PONGOLA TAXI RANK, TURN RIGHT INTO N2, PROCEED TO PIET RETIEF, TURN LEFT INTO PIET RETIEF TAXI RANK AND RETURN.   |
| 12.11  | 2100HB11008Z10052399 - PONGOLA TO JOHANNESBURG<br>FROM PONGOLA TAXI RANK, TURN RIGHT INTO N2, PROCEED TO PIET RETIEF, ERMELO, JOIN N17, PROCEED TO BETHAL, TRICHARDT, KINROSS, LEANDRA, DEVON, SPRINGS, BENONI, GERMISTON, PROCEED TO M1, TURN LEFT INTO RISSIK STREET, TURN RIGHT INTO DEVILARS STREET AND PROCEED INTO JOHANNESBURG PARK CITY TAXI RANK NO-2 AND RETURN  |





## transport

Department:  
Transport  
Province of KwaZulu-Natal

## GAZETTE

LGKZNG44-2023-FEB

REGION: ALL

|  |   |
|--|---|
| 1) <b>Application Number:</b> APP0149509   | 2) <b>Gazette Number:</b> LGKZNG44-2023-FEB   |
| 3) <b>Applicant:</b> JR CELE<br><b>ID NO.</b> 5012310193081<br><b>Association:</b> IZINGOLWENI TAXI OWNERS ASSOCIATION | 4) <b>Applicant Address:</b><br>PO BOX 30<br>IZINGOLWENI<br>4260  |
| 5) <b>Existing Licence Holder:</b> NOT APPLICABLE<br><b>ID NO.</b> NOT APPLICABLE                                      | 6) <b>Existing Licence Holder Address:</b><br>NOT APPLICABLE  |
| 7) <b>Type of application:</b> NEW OPERATING LICENCE   | 8) <b>Operating Licence Number:</b> NOTAVAILABLE  |
| 9) <b>Vehicle Type:</b> MINIBUS  | 10) 1 X 15 (SEATED) + 0 (STANDING)  |
| 11) <b>Region:</b> UGU-OGWINI  |   |
| 12.1   | 21008S21004R10050684 - IZINGOLWENI TO DURBAN<br>FROM APPROVED TAXI RANK IN IZINGOLWENI, TURN LEFT INTO N2-22, AND TURN LEFT INTO M4. PROCEED ALONG M4 TO DURBAN APPROVED TAXI RANK. OFFLOAD, LOAD AND RETURN ALONG THE FORWARD ROUTE IN REVERSE.                                    |
| 12.2   | 21008S21008S00050687 - IZINGOLWENI TO EDEN STORE<br>FROM IZINGOLWENI TAXI RANK TAKE P284 TO EDEN STORE APPROVED TAXI RANK. OFFLOAD, LOAD AND RETURN ALONG THE FORWARD ROUTE IN REVERSE.   |
| 12.3   | 21008S21008S00050709 - IZINGOLWENI RURAL TO HARDING<br>FROM IZINGOLWENI TAXI RANK TURN LEFT TO N2-22. PROCEED ALONG N2-22 INTO HARDING TAXI RANK. OFFLOAD, LOAD AND RETURN ALONG THE FORWARD ROUTE IN REVERSE.  |
| 12.4   | 21008S21008S00050719 - IZINGOLWENI TO MARGATE<br>FROM IZINGOLWENI TAXI RANK TAKE P284 AND TURN LEFT TO P732 AND STRAIGHT TO MARGATE TAXI RANK AND RETURN ALONG THE SAME ROUTE.  |
| 12.5   | 21008S21008S00050732 - FROM IZINGOLWENI TAXI RANK TAKE P284, TURN LEFT TO P57 ROAD AND INTO BIZANA TAXI RANK. OFFLOAD, LOAD AND RETURN ALONG THE FORWARD ROUTE IN REVERSE.  |
| 12.6   | 21008S21008S00050736 - IZINGOLWENI TO ORIBI FLATS<br>FROM IZINGOLWENI TAXI RANK TURN TO N2-22 ORIBI FLATS AND RETURN ALONG THE SAME ROUTE.  |
| 12.7   | 21008S21008S00050769 - IZINGOLWENI TO THONJENI / MAHLABATHINI.<br>FROM IZINGOLWENI TAXI RANK, TURN LEFT TO N2-22, TURN RIGHT TO D860 TO THONJENI / MAHLABATHINI AND RETURN ALONG THE SAME ROUTE.  |
| 12.8   | 21008S21008S00050773 - IZINGOLWENI TO THUNGWA TAXI RANK.<br>FROM IZINGOLWENI TAXI RANK TURN LEFT TO N2-22, TURN RIGHT TO D1084 TO THUNGWA TAXI RANK. OFFLOAD, LOAD AND RETURN ALONG THE FORWARD ROUTE IN REVERSE.   |
| 12.9   | 21008S2100HE10050765 - IZINGOLWENI TO PORT SHEPSTONE TAXI RANK.<br>FROM IZINGOLWENI TAXI RANK TAKE P284, THEN TURN LEFT TO N2-22 STRAIGHT THROUGH TO PORT SHEPSTONE TAXI RANK AND RETURN ALONG THE SAME ROUTE.  |
| 12.10  | 22064C2206LS10050681 - IZINGOLWENI TO CHIBINI<br>FROM APPROVED TAXI RANK IN IZINGOLWENI TURN RIGHT INTO P284, INTO N2, TURN LEFT INTO P58, TO CHIBINI TAXI RANK. OFF LOAD, LOAD AND RETURN ALONG THE FORWARD ROUTE IN REVERSE.  |
| 12.11  | 2209WC2209WC00050609 - IZINGOLWENI TO GCILIMA BAMBULA<br>FROM APPROVED TAXI RANK IN IZINGOLWENI, INTO P284. PROCEED ALONG P284 INTO APPROVED TAXI RANK BAMBULA TAXI RANK, TURN LEFT TO P732 ROAD TO GCILIMA TAXI RANK, OFFLOAD, LOAD AND RETURN ALONG THE FORWARD ROUTE IN REVERSE. |
| 12.12  | KZPRERC2709712 - FROM OSIZWENI TAXI RANK OB1 STREET LEFT INTO P483, TURN LEFT JOINING N11 ROAD, TURN RIGHT ALLEN STREET, TURN TO NEWCASTLE MALL TAXI RANK AND RETURN.   |



## transport

Department:  
Transport  
Province of KwaZulu-Natal

## GAZETTE

LGKZNG44-2023-FEB

REGION: ALL

|  |  |
|--|--|
| 1) <b>Application Number:</b> APP0149510   | 2) <b>Gazette Number:</b> LGKZNG44-2023-FEB  |
| 3) <b>Applicant:</b> SC MKHWANAZI<br><b>ID NO.</b> 4912135462085<br><b>Association:</b> ISIPINGO-DURBAN TAXI ASSOCIATION | 4) <b>Applicant Address:</b><br>N 585 UMLAZI<br>P O UMLAZI T/SHIP<br>DURBAN<br>KWA-ZULU NATAL<br>4000  |
| 5) <b>Existing Licence Holder:</b> NOT APPLICABLE<br><b>ID NO.</b> NOT APPLICABLE  | 6) <b>Existing Licence Holder Address:</b><br>NOT APPLICABLE   |
| 7) <b>Type of application:</b> NEW OPERATING LICENCE   | 8) <b>Operating Licence Number:</b> LGKZN1103000418  |
| 9) <b>Vehicle Type:</b> MINIBUS  | 10) 1 X 15 (SEATED) + 0 (STANDING)   |
| 11) <b>Region:</b> NINGIZMU 1  |  |
| 12.1   | <p>2209WC21004R00049472 - ISIPINGO TO DURBAN<br/>FROM ISIPINGO TAXI RANK ON ALEXANDER AVENUE, TURN RIGHT INTO ALEXANDER AVENUE TURN LEFT INTO THOMAS LANE. RIGHT INTO CHURCH LANE, LEFT INTO OLD MAIN ROAD, RIGHT INTO PROSPECTION ROAD (R102). LEFT INTO N2, LEFT INTO M4, LEFT INTO MOORE ROAD, RIGHT INTO SYDNEY ROAD, INTO WARWICK AVENUE, RIGHT WEST STREET TO THEATRE LANE TAXI RANK (Z) OR PROCEED ALONG WEST STREET, LEFT INTO FIELD STREET, RIGHT INTO COMMERCIAL ROAD. LEFT INTO ALI WAL STREET, LEFT INTO ORDINANCE ROAD, STRAIGHT INTO LEOPOLD STREET, PROCEED TO MARKET ROAD: RANK 49- OFFLOAD.1.1. RETURN ROUTEDURBAN TO ISIPINGO FROM RANK 49 ON MARKET ROAD PROCEED ON MARKET ROAD, PROCEED TO JOIN M4, LEFT N2, RIGHT INTO PROSPECTON ROAD (R102), LEFT INTO OLD MAIN ROAD, RIGHT INTO ALEXANDRA AVENUE, LEFT INTO ISIPINGO TAXI RANK.1.2.</p> <p>ALTERNATE: FROM ISIPINGO TAXI RANK, ALEXANDRA AVENUE PROCEED AS PER ROUTE ONE TO TAXI RANK ON PROSPECTON ROAD OUTSIDE TOYOTA MAIN GATE, PROCEED ON PROSPECTON ROAD, LEFT INTO JOYNER ROAD, LEFT INTO THE EAST AVENUE ROAD. RIGHT INTO REFINERY DRIVE, TURN AROUND AT SAPREF REFINERY GATES, AND PROCEED ON REFINERY DRIVE. RIGHT INTO THE EAST AVENUE, RIGHT INTO PROSPECTON ROAD, RIGHT INTO N2- AND PROCEED TO RANK 49 AS PER ROUTE 1 AND RETURN ALONG THE SAME ROUTE TO ISIPINGO TAXI RANK.1.3.</p> <p>RETURN ROUTE DURBAN TO ISIPINGO: FROM TAXI RANK ON THEATRE LANE, LEFT INTO WEST STREET, LEFT INTO FIELD STREET, LEFT INTO LEOPOLD STREET, LEFT INTO MARKET ROAD, JOIN M4, AND PROCEED AS PER 1.1 TO ISIPINGO TAXI RANK.</p> |



## transport

Department:  
Transport  
Province of KwaZulu-Natal

## GAZETTE

LGKZNG44-2023-FEB

REGION: ALL

|   |  |
|---|--|
| 1) <b>Application Number:</b> APP0149511  | 2) <b>Gazette Number:</b> LGKZNG44-2023-FEB  |
| 3) <b>Applicant:</b> WR GILLMORE<br><b>ID NO.</b> 7406185062082<br><b>Association:</b> AUSWENT TAXI ASSOCIATION | 4) <b>Applicant Address:</b><br>873 MARINE DRIVE<br>BLUFF, DURBAN<br>KWAZULU-NATAL<br><br>4052   |
| 5) <b>Existing Licence Holder:</b> NOT APPLICABLE<br><b>ID NO.</b> NOT APPLICABLE                               | 6) <b>Existing Licence Holder Address:</b><br>NOT APPLICABLE   |
| 7) <b>Type of application:</b> NEW OPERATING LICENCE  | 8) <b>Operating Licence Number:</b> LGKZN1303001069  |
| 9) <b>Vehicle Type:</b> MINIBUS   | 10) 1 X 15 (SEATED) + 0 (STANDING)   |
| 11) <b>Region:</b> DURBAN CENTRAL   |  |
| 12.1  | 2202JE21004R00053150 - WENTWORTH TO DURBAN METRO<br><br>FORWARD JOURNEY - WENTWORTH TO CITY<br>FROM WENTWORTH STARTING POINT TO RANK 53B IN DURBAN INTO ST. GERAN GROVE, RIGHT INTO TREASURE BEACH ROAD, LEFT INTO IPANEMA AVENUE, LEFT INTO OCEANDALE ROAD, RIGHT INTO TREASURE BEACH ROAD, RIGHT INTO MARINE DRIVE, LEFT INTO NERISSA ROAD, LEFT INTO HIGHBURY ROAD, INTO QUALITY STREET, LEFT INTO OGLE ROAD, RIGHT INTO RETREAT STREET, LEFT INTO ALABAMA ROAD, RIGHT INTO TARA ROAD, RIGHT INTO AMOORA ROAD, RIGHT INTO CYCAS ROAD, RIGHT INTO WHITEHEAD ROAD, LEFT INTO WIEST ROAD, LEFT INTO CROTON ROAD, RIGHT INTO AMOORA ROAD, INTO OLIVE GROVE, RIGHT INTO IXORA ROAD, RIGHT INTO ARALIA CRESCENT, INTO VICTOR LAWLER ROAD, LEFT INTO AUSTERVILLE DRIVE, INTO CHAMBERLAIN ROAD, LEFT INTO BLUFF ROAD, LEFT INTO SAGE ROAD, LEFT INTO MILNER STREET, LEFT INTO BALFOUR ROAD, INTO JACOBS ROAD, INTO BLAMEY ROAD, RIGHT INTO THE ON-RAMP TO THE SOUTHERN FREEWAY (M4), ALONG THE SOUTHERN FREEWAY, LEFT INTO THE OFF-RAMP TO MOORE ROAD, ALONG MOORE ROAD, RIGHT INTO WARWICK AVENUE - INTO RANK 53B IN WARWICK AVENUE.<br>OR<br>1.1. RIGHT INTO ALICE STREET, RIGHT INTO GREY STREET, LEFT INTO COMMERCIAL ROAD, LEFT INTO FIELD STREET, RIGHT INTO PRINCE EDWARD STREET, RIGHT INTO SOLDIERS WAY AND PROCEED TO RANK 53B IN SOLDIERS-WAY.   |
| 12.2  | 2202JE21004R00053155 - RANK NO.53B IN WARWICK AVENUE TO ADDINGTON HOSPITAL AND RETURN.<br><br>FROM RANK NO.53B IN WARWICK AVENUE TO ADDINGTON HOSPITAL AND RETURN INTO MARKET LINK ROAD, RIGHT INTO MARKET ROAD, LEFT INTO WEST STREET, RIGHT INTO POINT ROAD, LEFT INTO SOUTH BEACH AVENUE/BELL STREET - LEFT INTO PRINCE STREET, INTO GILLESPIE STREET LEFT INTO ERSKINE TERRACE, ALONG ERSKINE TERRACE, LEFT INTO RUTHERFORD STREET, RIGHT INTO GILLESPIE STREET - LEFT INTO WEST STREET, LEFT INTO FAREWELL STREET, RIGHT INTO SMITH STREET, RIGHT INTO WARWICK AVENUE, INTO RANK 53B IN WARWICK AVENUE.   |
| 12.3  | 2202JE21004R00053153 - CITY TO WENTWORTH<br><br>RETURN JOURNEY FROM EACH RANK - CITY TO WENTWORTH<br>2.1 RETURN ROUTE NO.1.<br><br>FROM RANK NO.53B IN SOLDIERS WAY TO WENTWORTH ALONG SOLDIERS WAY, INTO GARDINER STREET, RIGHT INTO VICTORIA EMBANKMENT, INTO THE ON-RAMP TO THE SOUTHERN FREEWAY (M4), ALONG THE SOUTHERN FREEWAY, LEFT INTO JACOBS OFF-RAMP, LEFT INTO QUALITY STREET, RIGHT INTO AUSTERVILLE DRIVE, LEFT INTO VICTOR LAWLER ROAD, INTO ARALIA CRESCENT, LEFT INTO IXORA ROAD, LEFT INTO OLIVE GROVE, INTO AMOORA ROAD, LEFT INTO CROTON ROAD, RIGHT INTO WIEST ROAD, RIGHT INTO WHITEHEAD ROAD, LEFT INTO CYCAS ROAD, LEFT INTO AMOORA ROAD, LEFT INTO TARA ROAD, LEFT INTO ALABAMA ROAD, RIGHT INTO RETREAT STREET, LEFT INTO OGLE ROAD, RIGHT INTO QUALITY STREET, INTO HIGHBURY ROAD, RIGHT INTO NERRISA ROAD, RIGHT INTO MARINE DRIVE, LEFT INTO TREASURE BEACH ROAD, LEFT INTO OCEANDALE ROAD, RIGHT INTO IPANEMA AVENUE, RIGHT INTO TREASURE BEACH ROAD, LEFT INTO ST. GERAN GROVE, TO THE END POINT AT HAWAII PLACE.<br><br>RETURN ROUTE NO.2.<br><br>FROM RANK NO.53B IN WARWICK AVENUE TO WENTWORTH INTO MARKET LINK ROAD, RIGHT INTO MARKET ROAD, INTO WILLIAMS ROAD, LEFT INTO MOORE ROAD, INTO THE ON-RAMP TO THE SOUTHERN FREEWAY (M4), ALONG THE SOUTHERN FREEWAY, LEFT INTO CLAIRWOOD/JACOBS OFF-RAMP, ALONG JACOBS ROAD, INTO BALFOUR ROAD, LEFT INTO PHILLIP FRAME STREET, INTO HIME STREET, LEFT INTO LAWLEY STREET, RIGHT INTO QUALITY STREET, RIGHT INTO AUSTERVILLE DRIVE, LEFT INTO VICTOR LAWLER ROAD, INTO ARALIA CRESCENT, LEFT INTO IXORA ROAD, LEFT INTO OLIVE GROVE, INTO AMOORA ROAD, LEFT INTO CROTON ROAD, RIGHT INTO WIEST ROAD, RIGHT INTO WHITEHEAD ROAD, LEFT INTO CYCAS ROAD, LEFT INTO AMOORA ROAD, LEFT INTO TARA ROAD, LEFT INTO ALABAMA ROAD, RIGHT INTO RETREAT STREET, LEFT INTO OGLE ROAD, RIGHT INTO QUALITY STREET, INTO HIGHBURY ROAD, RIGHT INTO NERRISA ROAD, RIGHT INTO MARINE DRIVE, LEFT INTO TREASURE BEACH ROAD, LEFT INTO OCEANDALE ROAD, RIGHT INTO IPANEMA AVENUE, RIGHT INTO TREASURE BEACH ROAD, LEFT INTO ST. GERAN GROVE, TO THE END POINT AT HAWAII PLACE. |



## transport

Department:  
Transport  
Province of KwaZulu-Natal

## GAZETTE

LGKZNG44-2023-FEB

REGION: ALL

|   |  |
|---|--|
| 1) <b>Application Number:</b> APP0149516  | 2) <b>Gazette Number:</b> LGKZNG44-2023-FEB  |
| 3) <b>Applicant:</b> MP HLATSHWAYO<br><b>ID NO.</b> 5606225648087<br><b>Association:</b> BERGVILLE TAXI ASSOCIATION | 4) <b>Applicant Address:</b><br>P.O BOX 397<br>BERGVILLE<br>3350   |
| 5) <b>Existing Licence Holder:</b> NOT APPLICABLE<br><b>ID NO.</b> NOT APPLICABLE                                   | 6) <b>Existing Licence Holder Address:</b><br>NOT APPLICABLE   |
| 7) <b>Type of application:</b> NEW OPERATING LICENCE  | 8) <b>Operating Licence Number:</b> NOTAVAILABLE   |
| 9) <b>Vehicle Type:</b> MINIBUS   | 10) 1 X 15 (SEATED) + 0 (STANDING)   |
| 11) <b>Region:</b> UTHUKELA   |  |
| 12.1  | 2203AW21001900047648 - MHLWAZINI TO BERGVILLE<br>FROM MHLWAZINI TAXI RANK STRAIGHT WITH P394, TURN LEFT TO P10-2, TURN LEFT TO P11-1, TURN RIGHT TO WEST STREET, TURN LEFT TO<br>BERGVILLE TAXI RANK AND RETURN TO THE SAME ROUTE. |



## transport

Department:  
Transport  
Province of KwaZulu-Natal

## GAZETTE

LGKZNG44-2023-FEB

REGION: ALL

|  |  |
|--|--|
| 1) <b>Application Number:</b> APP0149519   | 2) <b>Gazette Number:</b> LGKZNG44-2023-FEB  |
| 3) <b>Applicant:</b> SC MKHWANAZI<br><b>ID NO.</b> 4912135462085<br><b>Association:</b> ISIPINGO-DURBAN TAXI ASSOCIATION | 4) <b>Applicant Address:</b><br>N 585 UMLAZI<br>P O UMLAZI T/SHIP<br>DURBAN<br>KWA-ZULU NATAL<br>4000  |
| 5) <b>Existing Licence Holder:</b> NOT APPLICABLE<br><b>ID NO.</b> NOT APPLICABLE  | 6) <b>Existing Licence Holder Address:</b><br>NOT APPLICABLE   |
| 7) <b>Type of application:</b> NEW OPERATING LICENCE   | 8) <b>Operating Licence Number:</b> LGKZN1103000018  |
| 9) <b>Vehicle Type:</b> MINIBUS  | 10) 1 X 14 (SEATED) + 0 (STANDING)   |
| 11) <b>Region:</b> NINGIZMU 1  |  |
| 12.1   | <p>2209WC21004R00049472 - ISIPINGO TO DURBAN<br/>FROM ISIPINGO TAXI RANK ON ALEXANDER AVENUE, TURN RIGHT INTO ALEXANDER AVENUE TURN LEFT INTO THOMAS LANE. RIGHT INTO CHURCH LANE, LEFT INTO OLD MAIN ROAD, RIGHT INTO PROSPECTION ROAD (R102). LEFT INTO N2, LEFT INTO M4, LEFT INTO MOORE ROAD, RIGHT INTO SYDNEY ROAD, INTO WARWICK AVENUE, RIGHT WEST STREET TO THEATRE LANE TAXI RANK (Z) OR PROCEED ALONG WEST STREET, LEFT INTO FIELD STREET, RIGHT INTO COMMERCIAL ROAD. LEFT INTO ALI WAL STREET, LEFT INTO ORDINANCE ROAD, STRAIGHT INTO LEOPOLD STREET, PROCEED TO MARKET ROAD: RANK 49- OFFLOAD.1.1. RETURN ROUTEDURBAN TO ISIPINGO FROM RANK 49 ON MARKET ROAD PROCEED ON MARKET ROAD, PROCEED TO JOIN M4, LEFT N2, RIGHT INTO PROSPECTON ROAD (R102), LEFT INTO OLD MAIN ROAD, RIGHT INTO ALEXANDRA AVENUE, LEFT INTO ISIPINGO TAXI RANK.1.2.</p> <p>ALTERNATE: FROM ISIPINGO TAXI RANK, ALEXANDRA AVENUE PROCEED AS PER ROUTE ONE TO TAXI RANK ON PROSPECTON ROAD OUTSIDE TOYOTA MAIN GATE, PROCEED ON PROSPECTON ROAD, LEFT INTO JOYNER ROAD, LEFT INTO THE EAST AVENUE ROAD. RIGHT INTO REFINERY DRIVE, TURN AROUND AT SAPREF REFINERY GATES, AND PROCEED ON REFINERY DRIVE. RIGHT INTO THE EAST AVENUE, RIGHT INTO PROSPECTON ROAD, RIGHT INTO N2- AND PROCEED TO RANK 49 AS PER ROUTE 1 AND RETURN ALONG THE SAME ROUTE TO ISIPINGO TAXI RANK.1.3.</p> <p>RETURN ROUTE DURBAN TO ISIPINGO: FROM TAXI RANK ON THEATRE LANE, LEFT INTO WEST STREET, LEFT INTO FIELD STREET, LEFT INTO LEOPOLD STREET, LEFT INTO MARKET ROAD, JOIN M4, AND PROCEED AS PER 1.1 TO ISIPINGO TAXI RANK.</p> |



## transport

Department:  
Transport  
Province of KwaZulu-Natal

## GAZETTE

LGKZNG44-2023-FEB

REGION: ALL

|  |   |
|--|---|
| 1) <b>Application Number:</b> APP0149522   | 2) <b>Gazette Number:</b> LGKZNG44-2023-FEB   |
| 3) <b>Applicant:</b> WS CELE<br><b>ID NO.</b> 5911305660089<br><b>Association:</b> IZINGOLWENI TAXI OWNERS ASSOCIATION | 4) <b>Applicant Address:</b><br>P.O BOX 124<br>IZINGOLWENI<br>4260<br>4260  |
| 5) <b>Existing Licence Holder:</b> NOT APPLICABLE<br><b>ID NO.</b> NOT APPLICABLE                                      | 6) <b>Existing Licence Holder Address:</b><br>NOT APPLICABLE  |
| 7) <b>Type of application:</b> NEW OPERATING LICENCE   | 8) <b>Operating Licence Number:</b> NOTAVAILABLE  |
| 9) <b>Vehicle Type:</b> MINIBUS  | 10) 1 X 15 (SEATED) + 0 (STANDING)  |
| 11) <b>Region:</b> UGU-OGWINI  |   |
| 12.1   | 21008S21004R10050684 - IZINGOLWENI TO DURBAN<br>FROM APPROVED TAXI RANK IN IZINGOLWENI, TURN LEFT INTO N2-22, AND TURN LEFT INTO M4. PROCEED ALONG M4 TO DURBAN APPROVED TAXI RANK. OFFLOAD, LOAD AND RETURN ALONG THE FORWARD ROUTE IN REVERSE.                                    |
| 12.2   | 21008S21008S00050687 - IZINGOLWENI TO EDEN STORE<br>FROM IZINGOLWENI TAXI RANK TAKE P284 TO EDEN STORE APPROVED TAXI RANK. OFFLOAD, LOAD AND RETURN ALONG THE FORWARD ROUTE IN REVERSE.   |
| 12.3   | 21008S21008S00050709 - IZINGOLWENI RURAL TO HARDING<br>FROM IZINGOLWENI TAXI RANK TURN LEFT TO N2-22. PROCEED ALONG N2-22 INTO HARDING TAXI RANK. OFFLOAD, LOAD AND RETURN ALONG THE FORWARD ROUTE IN REVERSE.  |
| 12.4   | 21008S21008S00050719 - IZINGOLWENI TO MARGATE<br>FROM IZINGOLWENI TAXI RANK TAKE P284 AND TURN LEFT TO P732 AND STRAIGHT TO MARGATE TAXI RANK AND RETURN ALONG THE SAME ROUTE.  |
| 12.5   | 21008S21008S00050732 - FROM IZINGOLWENI TAXI RANK TAKE P284, TURN LEFT TO P57 ROAD AND INTO BIZANA TAXI RANK. OFFLOAD, LOAD AND RETURN ALONG THE FORWARD ROUTE IN REVERSE.  |
| 12.6   | 21008S21008S00050736 - IZINGOLWENI TO ORIBI FLATS<br>FROM IZINGOLWENI TAXI RANK TURN TO N2-22 ORIBI FLATS AND RETURN ALONG THE SAME ROUTE.  |
| 12.7   | 21008S21008S00050769 - IZINGOLWENI TO THONJENI / MAHLABATHINI.<br>FROM IZINGOLWENI TAXI RANK, TURN LEFT TO N2-22, TURN RIGHT TO D860 TO THONJENI / MAHLABATHINI AND RETURN ALONG THE SAME ROUTE.  |
| 12.8   | 21008S21008S00050773 - IZINGOLWENI TO THUNGWA TAXI RANK.<br>FROM IZINGOLWENI TAXI RANK TURN LEFT TO N2-22, TURN RIGHT TO D1084 TO THUNGWA TAXI RANK. OFFLOAD, LOAD AND RETURN ALONG THE FORWARD ROUTE IN REVERSE.   |
| 12.9   | 21008S2100HE10050765 - IZINGOLWENI TO PORT SHEPSTONE TAXI RANK.<br>FROM IZINGOLWENI TAXI RANK TAKE P284, THEN TURN LEFT TO N2-22 STRAIGHT THROUGH TO PORT SHEPSTONE TAXI RANK AND RETURN ALONG THE SAME ROUTE.  |
| 12.10  | 22064C2206LS10050681 - IZINGOLWENI TO CHIBINI<br>FROM APPROVED TAXI RANK IN IZINGOLWENI TURN RIGHT INTO P284, INTO N2, TURN LEFT INTO P58, TO CHIBINI TAXI RANK. OFF LOAD, LOAD AND RETURN ALONG THE FORWARD ROUTE IN REVERSE.  |
| 12.11  | 2209WC2209WC00050609 - IZINGOLWENI TO GCILIMA BAMBULA<br>FROM APPROVED TAXI RANK IN IZINGOLWENI, INTO P284. PROCEED ALONG P284 INTO APPROVED TAXI RANK BAMBULA TAXI RANK, TURN LEFT TO P732 ROAD TO GCILIMA TAXI RANK, OFFLOAD, LOAD AND RETURN ALONG THE FORWARD ROUTE IN REVERSE. |
| 12.12  | KZPRERC2709712 - FROM OSIZWENI TAXI RANK OB1 STREET LEFT INTO P483, TURN LEFT JOINING N11 ROAD, TURN RIGHT ALLEN STREET, TURN TO NEWCASTLE MALL TAXI RANK AND RETURN.   |



## transport

Department:  
Transport  
Province of KwaZulu-Natal

## GAZETTE

LGKZNG44-2023-FEB

REGION: ALL

|  |   |
|--|---|
| 1) <b>Application Number:</b> APP0149524   | 2) <b>Gazette Number:</b> LGKZNG44-2023-FEB   |
| 3) <b>Applicant:</b> PG MAHLOBO<br><b>ID NO.</b> 7606076099081<br><b>Association:</b> BERGVILLE TAXI ASSOCIATION | 4) <b>Applicant Address:</b><br>PO BOX 397<br>BERGVILLE<br><br>3350   |
| 5) <b>Existing Licence Holder:</b> NOT APPLICABLE<br><b>ID NO.</b> NOT APPLICABLE                                | 6) <b>Existing Licence Holder Address:</b><br>NOT APPLICABLE  |
| 7) <b>Type of application:</b> NEW OPERATING LICENCE   | 8) <b>Operating Licence Number:</b> NOTAVAILABLE  |
| 9) <b>Vehicle Type:</b> MINIBUS  | 10) 1 X 15 (SEATED) + 0 (STANDING)  |
| 11) <b>Region:</b> UTHUKELA  |   |
| 12.1   | 2202F721001900047618 - SANDLWANA - BERGVILLE<br>FROM SANDLWANA TAXI RANK, STRAIGHT WITH P1359 TO BERGVILLE, RETURN ON THE SAME ROUTE. |



## transport

Department:  
Transport  
Province of KwaZulu-Natal

## GAZETTE

LGKZNG44-2023-FEB

REGION: ALL

|  |   |
|--|---|
| 1) <b>Application Number:</b> APP0149525   | 2) <b>Gazette Number:</b> LGKZNG44-2023-FEB   |
| 3) <b>Applicant:</b> PG MAHLOBO<br><b>ID NO.</b> 7606076099081<br><b>Association:</b> BERGVILLE TAXI ASSOCIATION | 4) <b>Applicant Address:</b><br>PO BOX 397<br>BERGVILLE<br>3350   |
| 5) <b>Existing Licence Holder:</b> NOT APPLICABLE<br><b>ID NO.</b> NOT APPLICABLE                                | 6) <b>Existing Licence Holder Address:</b><br>NOT APPLICABLE  |
| 7) <b>Type of application:</b> NEW OPERATING LICENCE   | 8) <b>Operating Licence Number:</b> NOTAVAILABLE  |
| 9) <b>Vehicle Type:</b> MINIBUS  | 10) 1 X 15 (SEATED) + 0 (STANDING)  |
| 11) <b>Region:</b> UTHUKELA  |   |
| 12.1   | 2202F721001900047618 - SANDLWANA - BERGVILLE<br>FROM SANDLWANA TAXI RANK, STRAIGHT WITH P1359 TO BERGVILLE, RETURN ON THE SAME ROUTE. |





## transport

Department:  
Transport  
Province of KwaZulu-Natal

## GAZETTE

LGKZNG44-2023-FEB

REGION: ALL

|  |  |
|--|--|
| 1) <b>Application Number:</b> APP0149526   | 2) <b>Gazette Number:</b> LGKZNG44-2023-FEB  |
| 3) <b>Applicant:</b> SC MKHWANAZI<br><b>ID NO.</b> 4912135462085<br><b>Association:</b> ISIPINGO-DURBAN TAXI ASSOCIATION | 4) <b>Applicant Address:</b><br>N 585 UMLAZI<br>P O UMLAZI T/SHIP<br>DURBAN<br>KWA-ZULU NATAL<br>4000  |
| 5) <b>Existing Licence Holder:</b> NOT APPLICABLE<br><b>ID NO.</b> NOT APPLICABLE  | 6) <b>Existing Licence Holder Address:</b><br>NOT APPLICABLE   |
| 7) <b>Type of application:</b> NEW OPERATING LICENCE   | 8) <b>Operating Licence Number:</b> LGKZN1103000389  |
| 9) <b>Vehicle Type:</b> MINIBUS  | 10) 1 X 15 (SEATED) + 0 (STANDING)   |
| 11) <b>Region:</b> NINGIZMU 1  |  |
| 12.1   | <p>2209WC21004R00049472 - ISIPINGO TO DURBAN<br/>FROM ISIPINGO TAXI RANK ON ALEXANDER AVENUE, TURN RIGHT INTO ALEXANDER AVENUE TURN LEFT INTO THOMAS LANE. RIGHT INTO CHURCH LANE, LEFT INTO OLD MAIN ROAD, RIGHT INTO PROSPECTION ROAD (R102). LEFT INTO N2, LEFT INTO M4, LEFT INTO MOORE ROAD, RIGHT INTO SYDNEY ROAD, INTO WARWICK AVENUE, RIGHT WEST STREET TO THEATRE LANE TAXI RANK (Z) OR PROCEED ALONG WEST STREET, LEFT INTO FIELD STREET, RIGHT INTO COMMERCIAL ROAD. LEFT INTO ALI WAL STREET, LEFT INTO ORDINANCE ROAD, STRAIGHT INTO LEOPOLD STREET, PROCEED TO MARKET ROAD: RANK 49- OFFLOAD.1.1. RETURN ROUTEDURBAN TO ISIPINGO FROM RANK 49 ON MARKET ROAD PROCEED ON MARKET ROAD, PROCEED TO JOIN M4, LEFT N2, RIGHT INTO PROSPECTON ROAD (R102), LEFT INTO OLD MAIN ROAD, RIGHT INTO ALEXANDRA AVENUE, LEFT INTO ISIPINGO TAXI RANK.1.2.</p> <p>ALTERNATE: FROM ISIPINGO TAXI RANK, ALEXANDRA AVENUE PROCEED AS PER ROUTE ONE TO TAXI RANK ON PROSPECTON ROAD OUTSIDE TOYOTA MAIN GATE, PROCEED ON PROSPECTON ROAD, LEFT INTO JOYNER ROAD, LEFT INTO THE EAST AVENUE ROAD. RIGHT INTO REFINERY DRIVE, TURN AROUND AT SAPREF REFINERY GATES, AND PROCEED ON REFINERY DRIVE. RIGHT INTO THE EAST AVENUE, RIGHT INTO PROSPECTON ROAD, RIGHT INTO N2- AND PROCEED TO RANK 49 AS PER ROUTE 1 AND RETURN ALONG THE SAME ROUTE TO ISIPINGO TAXI RANK.1.3.</p> <p>RETURN ROUTE DURBAN TO ISIPINGO: FROM TAXI RANK ON THEATRE LANE, LEFT INTO WEST STREET, LEFT INTO FIELD STREET, LEFT INTO LEOPOLD STREET, LEFT INTO MARKET ROAD, JOIN M4, AND PROCEED AS PER 1.1 TO ISIPINGO TAXI RANK.</p> |



## transport

Department:  
Transport  
Province of KwaZulu-Natal

## GAZETTE

LGKZNG44-2023-FEB

REGION: ALL

|  |  |
|--|--|
| 1) <b>Application Number:</b> APP0149531   | 2) <b>Gazette Number:</b> LGKZNG44-2023-FEB  |
| 3) <b>Applicant:</b> MA ZWANE<br><b>ID NO.</b> 7009295369080<br><b>Association:</b> BEKEZELA TAXI OWNERS ASSOCIATION | 4) <b>Applicant Address:</b><br>P.O BOX 1109<br>PORT SHEPSTONE<br>4240   |
| 5) <b>Existing Licence Holder:</b> NOT APPLICABLE<br><b>ID NO.</b> NOT APPLICABLE                                    | 6) <b>Existing Licence Holder Address:</b><br>NOT APPLICABLE   |
| 7) <b>Type of application:</b> NEW OPERATING LICENCE   | 8) <b>Operating Licence Number:</b> NOTAVAILABLE   |
| 9) <b>Vehicle Type:</b> MINIBUS  | 10) 1 X 15 (SEATED) + 0 (STANDING)   |
| 11) <b>Region:</b> UGU-OGWINI  |  |
| 12.1   | 22067A22067A00052413 - ST FAITHS TO PORT SHEPSTONE<br>FROM APPROVED TAXI RANK IN ST FAITHS TURN INTO P68/1 AND INTO P68/2. PROCEED ALONG P68/2, INTO P3-1, INTO APPROVED TAXI RANK IN PORT SHEPSTONE. OFFLOAD, LOAD AND RETURN ALONG THE FORWARD ROUTE IN REVERSE.   |
| 12.2   | 22067A22067A00052414 - ENQANQALA TO PORT SHEPSTONE<br>FROM APPROVED TAXI RANK IN ENQANQALA TURN INTO D921, PROCEED ALONG D921 AND AT THE T-JUNCTION, TURN RIGHT INTO P68/1. PROCEED ALONG P68/1, INTO P68/2. PROCEED ALONG P68/2, INTO P3-1 INTO APPROVED TAXI RANK IN PORT SHEPSTONE. OFFLOAD, LOAD AND RETURN ALONG THE FORWARD ROUTE IN REVERSE.  |
| 12.3   | 22067A22067A00052415 - EMVUZANA TO PORT SHEPSTONE<br>FROM APPROVED TAXI RANK IN EMVUZANA INTO A2366 AT THE T-JUNCTION TURN RIGHT INTO D1115 OR INTO D945 AND / OR PROCEED WITH D1115, INTO P68/2. PROCEED ALONG INTO P68/2, INTO P3-1, INTO AN APPROVED TAXI RANK IN PORT SHEPSTONE. OFFLOAD, LOAD AND RETURN ALONG THE FORWARD ROUTE IN REVERSE.  |
| 12.4   | 22067A22067A00052417 - EMVUZANA TO PORT SHEPSTONE<br>FROM APPROVED TAXI RANK IN EMVUZANA INTO A2366 AT THE T-JUNCTION TURN RIGHT INTO D1115 OR INTO D945 AND / OR PROCEED WITH D1115, INTO P68/2. PROCEED ALONG INTO P68/2, INTO P3-1, INTO AN APPROVED TAXI RANK IN PORT SHEPSTONE. OFFLOAD, LOAD AND RETURN ALONG THE FORWARD ROUTE IN REVERSE.  |
| 12.5   | 22067A22067A00052418 - NYAMANDE TO PORT SHEPSTONE<br>FROM APPROVED TAXI RANK IN NYAMANDE INTO D859, AT THE T-JUNCTION TURN INTO A2899. PROCEED ALONG A2899 INTO A2900 AND AT THE T-JUNCTION TURN RIGHT INTO P68/2. PROCEED ALONG P68/2, INTO P3-1 INTO APPROVED TAXI RANK IN PORT SHEPSTONE. OFFLOAD, LOAD AND RETURN ALONG FORWARD ROUTE IN REVERSE.  |
| 12.6   | 22067A22067A00052419 - ST. FAITHS MISSION TO PORT SHEPSTONE<br>FROM APPROVED TAXI RANK IN ST. FAITHS MISSION TURN RIGHT INTO D925, INTO A2337, INTO A2337, INTO D1054, INTO A2331, INTO P68/2 INTO P3-1 INTO APPROVED TAXI RANK IN PORT SHEPSTONE. OFFLOAD, LOAD AND RETURN ALONG THE FORWARD ROUTE IN REVERSE.  |
| 12.7   | 22067A22067A00052420 - MAHLOMENYAMA TO PORT SHEPSTONE<br>FROM APPROVED TAXI RANK IN MAHLOMENYAMA INTO A2384 INTO, P68/2, INTO P3-1, INTO APPROVED TAXI RANK IN PORT SHEPSTONE. OFFLOAD, LOAD AND RETURN ALONG THE FORWARD ROUTE IN REVERSE.  |
| 12.8   | 22067A22067A00052421 - NQCAZOLO TO PORT SHEPSTONE<br>APPROVED TAXI RANK IN NQCAZOLO PROCEED ALONG D933 ROAD A2338 ROAD, INTO D923 AT THE T-JUNCTION TURN LEFT INTO P68/1, PROCEED ALONG P68/1 INTO P68/2, INTO P3-1, INTO APPROVED TAXI RANK TAXI RANK IN PORT SHEPSTONE. OFFLOAD, LOAD AND RETURN ALONG FORWARD ROUTE IN REVERSE.   |
| 12.9   | 22067A22067A00052422 - EMABHELENI TO PORT SHEPSTONE<br>FROM APPROVED TAXI RANK IN EMABHELENI PROCEED ALONG D923, INTO D1115, INTO A2340 AND AT THE T-JUNCTION, TURN LEFT INTO P68/1, INTO P68/2, INTO P3-1, INTO APPROVED TAXI RANK IN PORT SHEPSTONE. OFFLOAD, LOAD AND RETURN ALONG FORWARD ROUTE IN REVERSE.  |
| 12.10  | 22067A22067A00052423 - MAWULENI TO PORT SHEPSTONE<br>FROM MAWULENI TO PORT SHEPSTONE: FROM APPROVED TAXI RANK IN MAWULENI, INTO D859. PROCEED ALONG D859 AND PASS DWESHULU, AT THE T-JUNCTION, TURN RIGHT INTO P68/1, INTO P68/2. PROCEED ALONG P68/2 INTO P3-1, INTO APPROVED TAXI RANK IN PORT SHEPSTONE. OFFLOAD, LOAD AND RETURN ALONG FORWARD ROUTE IN REVERSE.   |
| 12.11  | 2206F12206LS10119263 - GUBHUZA TO DURBAN.<br>FROM GUBHUZA ON ROAD D1054 TO ITS JUNCTION WITH D924 BECOMING D923 TO ITS JUNCTION WITH P68/1 BECOMING P68/2 TO ITS JUNCTION WITH N2 (TOLL ROAD) ALONG THE N2 LEFT M4 (CHIEF ALBERT LUTHULI FREEWAY) LEFT TO MOORE ROAD OFF RAMP, ALONG MOORE ROAD RIGHT INTO WARWICK AVENUE, LEFT INTO ETNA LANE AND PROCEED TO THE RANK IN ETNA LANE AND RETURN.<br>RESTRICTION: RESTRICTED FROM PICKINGUP ON THE INWARD JOURNEY AFTER RECEIVING THE UMTENTWENI INTERSECTION UNTIL REACHING DURBAN AND RESTRICTED FROM SETTING DOWN ON THE OUTWARD JOURNEY AFTER LEAVING DURBAN UNTIL PASSING UMTETWENI INTERSECTION. |
| 12.12  | 2206LS22067A10052412 - ST WILLIAMS TO PORT SHEPSTONE<br>FROM APPROVED TAXI RANK IN ST WILLIAM TURN INTO D924, AND PROCEED INTO D923. PROCEED ALONG D923 INTO P68/1. PROCEED ALONG P68/1 INTO P68/2, INTO P3-1, INTO APPROVED TAXI RANK IN PORT SHEPSTONE. OFFLOAD, LOAD AND RETURN ALONG THE FORWARD ROUTE IN REVERSE.   |



## transport

Department:  
Transport  
Province of KwaZulu-Natal

## GAZETTE

LGKZNG44-2023-FEB

REGION: ALL

|  |   |
|--|---|
| 1) <b>Application Number:</b> APP0149532   | 2) <b>Gazette Number:</b> LGKZNG44-2023-FEB   |
| 3) <b>Applicant:</b> TJ DLAMINI<br><b>ID NO.</b> 8102045369085<br><b>Association:</b> BERGVILLE TAXI ASSOCIATION | 4) <b>Applicant Address:</b><br>P.O BOX 397<br>BERGVILLE<br>3350  |
| 5) <b>Existing Licence Holder:</b> NOT APPLICABLE<br><b>ID NO.</b> NOT APPLICABLE                                | 6) <b>Existing Licence Holder Address:</b><br>NOT APPLICABLE  |
| 7) <b>Type of application:</b> NEW OPERATING LICENCE   | 8) <b>Operating Licence Number:</b> NOTAVAILABLE  |
| 9) <b>Vehicle Type:</b> MINIBUS  | 10) 1 X 15 (SEATED) + 0 (STANDING)  |
| 11) <b>Region:</b> UTHUKELA  |   |
| 12.1   | 2202F721001900047616 - BERGVILLE NU TO BERGVILLE<br>FROM WOODFORT TAXI RANK, TURN LEFT TO D118, ACROSS P304, TURN RIGHT TO A1468 TO P34, TURN LEFT STRAIGHT WITH P304, TURN LEFT INTO KINGSWAY, TURN RIGHT TO TATHAM ROAD, TURN LEFT TO WEST STREET, TURN LEFT TO BERGVILLE TAXI RANK AND RETURN ON THE SAME ROUTE. |



## transport

Department:  
Transport  
Province of KwaZulu-Natal

## GAZETTE

LGKZNG44-2023-FEB

REGION: ALL

|   |   |
|---|---|
| 1) <b>Application Number:</b> APP0149535  | 2) <b>Gazette Number:</b> LGKZNG44-2023-FEB   |
| 3) <b>Applicant:</b> LN NCOBELA<br><b>ID NO.</b> 6111185422085<br><b>Association:</b> THUTHUKANI TAXI ASSOCIATION (HARDING) | 4) <b>Applicant Address:</b><br>P.O. BOX 324<br>HARDING<br><br>4680   |
| 5) <b>Existing Licence Holder:</b> NOT APPLICABLE<br><b>ID NO.</b> NOT APPLICABLE   | 6) <b>Existing Licence Holder Address:</b><br>NOT APPLICABLE  |
| 7) <b>Type of application:</b> NEW OPERATING LICENCE  | 8) <b>Operating Licence Number:</b> NOTAVAILABLE  |
| 9) <b>Vehicle Type:</b> MINIBUS   | 10) 1 X 15 (SEATED) + 0 (STANDING)  |
| 11) <b>Region:</b> UGU-OGWINI   |   |
| 12.1  | 2100HE32019O10150038 - HARDING TO MATATIELE<br><br>FROM AN APPROVED TAXI RANK IN HARDING EXIT AND TURN LEFT TO FIELD STREET, UPON REACHING THE INTERSECTION TURN LEFT INTO LIVINGSTONE STREET UNTIL YOU APPROACH LIVINGSTONE HAWKINS STREET INTERSECTION, TURN RIGHT INTO HAWKINS STREET LEADING TO N2, AT N2 TURN TO LEFT (WEST), PROCEED VIA KOKSTAD (OFF LOAD), CEDARVILLE (OFF – LOAD ) PROCEED UNTIL YOU REACH MATATIELE TAXI RANK AND USE THE SAME ROUTE ON RETURN.   |
| 12.2  | 2100HE61002P10150056 - HARDING TO CARLETONVILLE (NW)<br><br>FROM APPROVED TAXI RANK IN HARDING EXIT AND TURN LEFT TO FIELD STREET, UPON REACHING THE INTERSECTION TURN LEFT INTO LIVINGSTONE STREET UNTIL YOU APPROACH LIVINGSTONE / HAWKINS STREET INTERSECTION, TURN RIGHT INTO HAWKINS STREET LEADING TO N2, AT N2 JOIN R56, PASS UMZIMKULU, IXOPO, MOOI RIVER, HARRISMITH, WARDEN VILLERS, VEREENING (DROP & PASS), JOIN M2 TO CARTONVILLE TAXI RANK (DROP & PASS) JOIN M2 TO CARLETON TAXI RANK AND ON RETURN USE THE SAME ROUTE.  |
| 12.3  | 2100HE6100G710150059 - HARDING TO ORKNEY<br><br>FROM APPROVED TAXI RANK IN HARDING EXIT AND TURN LEFT TO FIELD STREET, UPON REACHING THE INTERSECTION TURN LEFT INTO LIVINGSTONE STREET UNTIL YOU APPROACH LIVINGSTONE / HAWKINS STREET INTERSECTION, TURN RIGHT INTO HAWKINS STREET LEADING TO N2, AT N2 JOIN R56 PASS UMZIMKULU, IXOPO, RICHMOND, PIETERMARITZBURG (DROP AND PASS), JOIN THE N3 PASS HOWICK, MOOI RIVER, HARRISMITH, TURN TOWARDS BETLEHEM, PASS BETLEHEM, LANDRY & KROONSTAD AND STRAIGHT TO THE TAXI RANK IN ORKNEY AND USE THE SAME ROUTE ON RETURN.   |
| 12.4  | 2100HE6100IN10150055 - HARDING TO RUSTENBURG<br><br>FROM APPROVED TAXI RANK IN HARDING EXIT AND TURN LEFT TO FIELD STREET, UPON REACHING THE INTERSECTION TURN LEFT INTO LIVINGSTONE STREET UNTIL YOU APPROACH LIVINGSTONE / HAWKINS STREET INTERSECTION, TURN RIGHT INTO HAWKINS STREET LEADING TO N2, AT N2 JOIN R56, PASS UMZIMKULU, IXOPO, RICHMOND, PIETERMARITZBURG (DROP AND PASS), JOIN N3 TO JOHANNESBURG PROCEED UNTIL YOU JOIN N1 NORTH GOING PASS BOKSBURG, JOIN N1 TO PRETORIA TURN INTO R562, PROCEED UNTIL JOINING R511 PROCEED TO N4 TO RUSTENBURG TAXI RANK AND USE THE SAME ROUTE ON RETURN.  |
| 12.5  | 22026D11008Z10052026 - HARDING TO JOHANNESBURG<br><br>21. FROM APPROVED TAXI RANK HARDING PROCEED ALONG HAWKINS STREET INTO N2, JOIN R56, PASS UMZIMKHULU, RICHMOND, THORNVILLE, AND JOIN ALEXANDRA ROAD INTO COMMERCIAL STREET IN PIETERMARITZBURG, JOIN N3 AND PASS HOWICK, MOOI RIVER, HARRISMITH, WARDEN, VILLIERS, HEIDELBERG, BOKSBURG, SPRUIT, ALBERTON AND JOINING M2 TO RISSIK STREET AND TURN RIGHT INTO DE VILLIERS IN JOHANNESBURG PARK CITY TAXI RANK AND PROCEED INTO APPROVED TAXI RANK IN JOHANNESBURG. OFFLOAD, LOAD AND RETURN ALONG THE FORWARD ROUTE IN REVERSE.  |
| 12.6  | 22026D21004R10052004 - HARDING TAXI RANK TO DURBAN.<br><br>APPROVED TAXI RANK IN HARDING , TURN LEFT TO FIELD STREET UPON REACHING THE INTERSECTION, TURN LEFT INTO LIVINGSTONE STREET UNTIL APPROACHING LIVINGSTONE / HAWKINS STREET INTERSECTION, TURN RIGHT INTO HAWKINS STREET LEADING TO N2. PROCEED ALONG N2 AND TURN TO THE RIGHT (EAST) PROCEED AND TURN LEFT INTO JOYNER ROAD, TURN LEFT INTO PROSPECTOR ROAD, TURN RIGHT TO WILCOX ROAD, TURN RIGHT TO OLD MAIN ROAD (TE HUIS), TURN RIGHT TO MOBENI ROAD JOIN HIMALAYAS ROAD (PENDLEBURY ROAD), TO RANK 59A (OFFLOAD & LOAD), (SWINTON ROAD), PROCEED TO N2 UNTIL YOU JOIN SMITH STREET, WARWICK AVENUE, OLD DUTCH ROAD, CENTENARY UNTIL YOU JOIN SMITH STREET, WARWICK AVENUE, OLD DUTCH ROAD, CENTENARY UNTIL YOU REACH RANK B. OFFLOAD, LOAD AND RETURN ALONG THE FORWARD ROUTE IN REVERSE. |
| 12.7  | 22026D22024E10052009 - HARDING TAXI RANK TO KOKSTAD.<br><br>FROM APPROVED TAXI RANK IN HARDING TURN LEFT INTO FIELD STREET UPON REACHING THE INTERSECTION, TURN LEFT INTO LIVINGSTONE STREET UNTIL YOU APPROACH THE LIVINGSTONE / HAWKINS STREET INTERSECTION TURN RIGHT INTO HAWKINS STREET LEADING TO N2. PROCEED ALONG N2 AND TURN LEFT (WEST) JOIN R56 AND PROCEED INTO APPROVED TAXI RANK IN KOKSTAD TAXI RANK OFFLOAD, LOAD AND RETURN ALONG THE FORWARD ROUTE IN REVERSE.  |
| 12.8  | 22026D22026D00052007 - HARDING TAXI RANK TO IZINGOLWENI.<br><br>FROM APPROVED TAXI RANK IN HARDING, TURN LEFT INTO FIELD STREET UPON REACHING THE INTERSECTION YOU TURN LEFT INTO LIVINGSTONE STREET UNTIL YOU APPROACH THE LIVINGSTONE / HAWKINS STREET INTERSECTION; TURN RIGHT INTO HAWKINS STREET LEADING TO N2. PROCEED ALONG N2 AND TURN TO THE RIGHT (EAST) PROCEED UNTIL YOU TURN TO THE RIGHT INTO APPROVED TAXI RANK IN IZINGOLWENI. OFFLOAD, LOAD AND RETURN ALONG THE FORWARD ROUTE IN REVERSE.   |
| 12.9  | 22026D22026D00052010 - HARDING TAXI RANK TO EGUGWINI.<br><br>FROM APPROVED TAXI RANK IN HARDING TURN LEFT TO FIELD STREET UPON REACHING THE INTERSECTION, TURN LEFT INTO LIVINGSTONE STREET UNTIL APPROACHING THE LIVINGSTONE / HAWKINS STREET INTERSECTION; TURN RIGHT INTO HAWKINS STREET LEADING TO N2. PROCEED ALONG N2 AND TURN TO THE RIGHT, PROCEED UNTIL YOU TURN TO THE LEFT TO UMZIMKULU ROAD AND PROCEED INTO APPROVED TAXI RANK IN GUGWINI. OFFLOAD, LOAD AND RETURN ALONG THE FORWARD ROUTE IN REVERSE.  |
| 12.10   | 22026D22026D00052011 - HARDING TO KWA-JALI<br><br>FROM APPROVED TAXI RANK IN HARDING TURN LEFT TO FIELD STREET UPON REACHING THE INTERSECTION, TURN LEFT INTO LIVINGSTONE STREET UNTIL APPROACHING THE LIVINGSTONE / HAWKINS STREET INTERSECTION; AND TURN RIGHT INTO HAWKINS STREET LEADING TO N2. PROCEED ALONG N2 AND TURN LEFT (WEST), PROCEED UNTIL TURNING TO THE LEFT (WEZA ROAD), PROCEED AGAIN INTO APPROVED TAXI RANK IN KWA-JALI (D862). OFFLOAD, LOAD AND RETURN ALONG THE FORWARD ROUTE IN REVERSE.  |



## transport

Department:  
Transport  
Province of KwaZulu-Natal

## GAZETTE

LGKZNG44-2023-FEB

REGION: ALL

|       |   |
|-------|---|
| 12.11 | 22026D22026D00052012 - HARDING TO EKHWEZI<br>FROM APPROVED TAXI RANK IN HARDING TURN LEFT TO FIELD STREET UPON REACHING THE INTERSECTION, YOU TURN LEFT INTO LIVINGSTONE STREET UNTIL APPROACHING THE LIVINGSTONE / HAWKINS STREET INTERSECTION; TURN RIGHT INTO HAWKINS STREET LEADING TO N2. PROCEED ALONG N2 AND TURN LEFT (WEST) PROCEEDS INTO APPROVED TAXI RANK IN IKHWEZI (WEZA ROAD). OFFLOAD, LOAD AND RETURN ALONG THE FORWARD ROUTE IN REVERSE.  |
| 12.12 | 22026D22026D00052013 - HARDING TAXI RANK TO WEZA SAWMILL.<br>FROM APPROVED TAXI RANK IN HARDING TURN LEFT TO FIELD STREET UPON REACHING THE INTERSECTION, TURN LEFT INTO LIVINGSTONE STREET UNTIL YOU APPROACH THE LIVINGSTONE / HAWKINS STREET INTERSECTION; TURN RIGHT INTO HAWKINS STREET LEADING TO N2. PROCEED ALONG N2 AND TURN LEFT (WEZA ROAD) INTO APPROVED TAXI RANK IN SAWMILL. OFFLOAD, LOAD AND RETURN ALONG THE FORWARD ROUTE IN REVERSE.   |
| 12.13 | 22026D22026D00052014 - HARDING TAXI RANK TO KWA MBOTHO.<br>FROM APPROVED TAXI RANK IN HARDING TURN LEFT TO FIELD STREET UPON REACHING THE INTERSECTION TURN LEFT INTO LIVINGSTONE STREET UNTIL APPROACHING THE LIVINGSTONE / HAWKINS STREET INTERSECTION, TURN RIGHT INTO HAWKINS STREET LEADING TO N2. PROCEED ALONG N2 AND TURN RIGHT (EAST), PROCEED INTO APPROVED TAXI RANK IN KWAMBOTHO. OFFLOAD, LOAD AND RETURN ALONG THE FORWARD ROUTE IN REVERSE.  |
| 12.14 | 22026D22026D00052015 - HARDING TO SANTOMBE<br>FROM APPROVED TAXI RANK IN HARDING TURN LEFT TO FIELD STREET UPON REACHING THE INTERSECTION, TURN LEFT INTO LIVINGSTONE STREET UNTIL APPROACHING LIVINGSTONE / HAWKINS STREET INTERSECTION, TURN RIGHT INTO HAWKINS STREET LEADING TO N2. PROCEED ALONG N2 AND TURN RIGHT (EAST), PROCEED INTO APPROVED TAXI RANK IN SANTOMBE. OFFLOAD, LOAD AND RETURN ALONG THE FORWARD ROUTE IN REVERSE.   |
| 12.15 | 22026D22026D00052016 - HARDING TAXI RANK TO NYUSWA.<br>FROM APPROVED TAXI RANK IN HARDING TURN LEFT TO FIELD STREET UPON REACHING THE INTERSECTION, YOU TURN LEFT INTO LIVINGSTONE STREET UNTIL YOU APPROACH THE LIVINGSTONE / HAWKINS STREET INTERSECTION; TURN RIGHT INTO HAWKINS STREET LEADING TO N2. PROCEED ALONG N2 AND TURN RIGHT (EAST), PROCEED INTO APPROVED TAXI RANK IN NYUSWA. OFFLOAD, LOAD AND RETURN ALONG THE FORWARD ROUTE IN REVERSE.   |
| 12.16 | 22026D22026D00052017 - HARDING TO RIETVLEI<br>FROM APPROVED TAXI RANK IN HARDING TURN LEFT TO FIELD STREET UPON REACHING THE INTERSECTION, TURN LEFT INTO LIVINGSTONE STREET UNTIL APPROACHING THE LIVINGSTONE/HAWKINS STREET INTERSECTION; TURN RIGHT INTO HAWKINS STREET LEADING TO N2. PROCEED ALONG N2 AND TURN LEFT (WEZA) PROCEED UNTIL YOU JOIN R56 (MANUBER) AND TURN RIGHT AND PROCEED INTO APPROVED TAXI RANK IN RIETVLEI. OFFLOAD, LOAD AND RETURN ALONG THE FORWARD ROUTE IN REVERSE.             |
| 12.17 | 22026D22026D00052018 - HARDING TO NGUNJINI<br>FROM APPROVED TAXI RANK IN HARDING TURN LEFT TO FIELD STREET UPON REACHING THE INTERSECTION, YOU TURN LEFT INTO LIVINGSTONE STREET UNTIL YOU APPROACH THE LIVINGSTONE / HAWKINS STREET INTERSECTION; TURN RIGHT INTO HAWKINS STREET LEADING TO N2. PROCEED ALONG N2 AND TURN LEFT AND PROCEED UNTIL YOU TURN TO THE RIGHT AT SINGISI ROAD AND PROCEED INTO APPROVED TAXI RANK IN NGUNJINI. OFFLOAD, LOAD AND RETURN ALONG THE FORWARD ROUTE IN REVERSE.         |
| 12.18 | 22026D22026D00052019 - HARDING TO KWA-GQIGQA<br>FROM APPROVED TAXI RANK IN HARDING TURN LEFT TO FIELD STREET UPON REACHING THE INTERSECTION, LEFT INTO LIVINGSTONE STREET UNTIL APPROACHING THE LIVINGSTONE / HAWKINS STREET INTERSECTION, TURN RIGHT INTO HAWKINS STREET LEADING TO N2. AT HAWKINS STREET TURN LEFT AND PROCEED ALONG BIZANA ROAD UNTIL YOU TURN TO THE LEFT TO KWA-GQIGQA ROAD P327 AND PROCEED INTO APPROVED TAXI RANK. OFFLOAD, LOAD AND RETURN ALONG THE FORWARD ROUTE IN REVERSE.       |
| 12.19 | 22026D22026D00052020 - HARDING TO KWAMACHI<br>FROM APPROVED TAXI RANK IN HARDING TURN TO FIELD STREET UPON REACHING THE LIVINGSTONE / FIELD STREET INTERSECTION, YOU TURN LEFT INTO LIVINGSTONE STREET UNTIL YOU APPROACH THE LIVINGSTONE / HAWKINS STREET YOU TURN TO THE LEFT AND PROCEED WITH BIZANA ROAD UNTIL YOU TURN TO THE LEFT TO KWAMACHI ROAD P58 AND PROCEED INTO APPROVED TAXI RANK. OFFLOAD, LOAD AND RETURN ALONG THE FORWARD ROUTE IN REVERSE.  |
| 12.20 | 22026D22026D00052021 - HARDING TO UMZIMKHULU.<br>FROM APPROVED TAXI RANK IN HARDING PROCEED ALONG HAWKINS STREET INTO N2, JOIN R56 TO APPROVED TAXI RANK UMZIMKHULU. OFFLOAD, LOAD AND RETURN ALONG THE FORWARD ROUTE IN REVERSE.   |
| 12.21 | 22026D22026D00052022 - HARDING TO BIZANA.<br>FROM APPROVED TAXI RANK HARDING PROCEED ALONG HAWKINS STREET INTO N2, PROCEED UNTIL YOU JOIN GUNDRIFT/BIZANA, AND TURN LEFT INTO R56 TO APPROVED TAXI RANK IN BIZANA IN THE EASTERN CAPE. OFFLOAD, LOAD AND RETURN ALONG THE FORWARD ROUTE FORWARD ROUTE IN REVERSE.   |
| 12.22 | 22026D22026D00052024 - FROM APPROVED TAXI RANK IN HARDING PROCEED ALONG HAWKINS STREET INTO N2, PROCEED TOWARDS KOKSTAD THEN TURN LEFT INTO N2 TOWARDS UMTATA, TURN LEFT INTO R61 (PHAKADE) PROCEED INTO APPROVED TAXI RANK IN FLAGSTAFF. OFFLOAD, LOAD AND RETURN ALONG THE FORWARD ROUTE IN REVERSE.<br>ALTERNATIVELY: TURN AT MAGUSHENI (R61) TOWARDS BIZANA, TURN LEFT AND JOIN HARDING ROAD AT THE NOMLACU TURN OFF PROCEED TO HARDING.  |
| 12.23 | 22026D22026D00052025 - FROM APPROVED TAXI RANK IN HARDING PROCEED ALONG HAWKINS STREET INTO N2, PROCEED AND PASS KOKSTAD AND TURN LEFT TOWARDS UMTATA AND TURN LEFT INTO R61 (PHAKADE) PROCEED AND TURN RIGHT AT MAGUSHENI AND PROCEED TO FLAGSTAFF (DROP OFF), PROCEED ALONG R61 TO LUSIKISIKI TAXI RANK. OFFLOAD, LOAD AND RETURN ALONG THE FORWARD ROUTE IN REVERSE. ALTERNATIVELY TURN AT MAGUSHENI (R61) TOWARDS BIZANA, TURN LEFT AND JOIN HARDING ROAD AT THE NOMLACU TURN OFF AND PROCEED TO HARDING. |
| 12.24 | 22026D22067A10052006 - HARDING TO PORT SHEPSTONE<br>UPON LEAVING HARDING TAXI RANK, TURN LEFT TO FIELD STREET UPON REACHING THE INTERSECTION, TURN LEFT INTO LIVINGSTONE STREET UNTIL APPROACHING THE LIVINGSTONE / HAWKINS STREET INTERSECTION, AND TURN RIGHT INTO HAWKINS STREET LEADING TO N2. PROCEED ALONG N2, TURN TO THE RIGHT (EAST) AND PROCEED TO APPROVED TAXI RANK IN PORT SHEPSTONE. OFFLOAD, LOAD AND RETURN ALONG THE FORWARD ROUTE IN REVERSE.   |



## transport

Department:  
Transport  
Province of KwaZulu-Natal

## GAZETTE

LGKZNG44-2023-FEB

REGION: ALL

|       |   |
|-------|---|
| 12.25 | <p>22026D22068T10052008 - HARDING TAXI RANK TO PIETERMARITZBURG.</p> <p>FROM HARDING TAXI RANK, TURN LEFT TO FIELD STREET, UPON REACHING THE INTERSECTION, TURN LEFT INTO LIVINGSTONE STREET UNTIL APPROACHING THE LIVINGSTONE / HAWKINS STREET INTERSECTION AND TURN RIGHT INTO HAWKINS STREET LEADING TO N2. AT N2, TURN TO THE LEFT (WEST) PROCEED UNTIL TURNING RIGHT TO R56. PROCEED ALONG R56 AND PASS UMZIMKULU, IXOPO, RICHMOND, AND AT PIETERMARITZBURG EITHER TURN LEFT INTO COLLEGE ROAD OR TURN LEFT INTO COMMERCIAL ROAD UNTIL JOINING LONGMARKET STREET INTO APPROVED TAXI RANK IN PIETERMARITZBURG. OFFLOAD, LOAD AND RETURN ALONG THE FORWARD ROUTE IN REVERSE.</p> <p>ONLY DROP OFF AT UMZIMKHULU, IXOPO AND RICHMOND.</p> |
| 12.26 | <p>22026D7204W610052027 - HARDING TO WELKOM</p> <p>FROM APPROVED TAXI RANK IN HARDING PROCEED ALONG HAWKINS STREET INTO N2, JOIN R56, PASS UMZIMKHULU, RICHMOND, THORNVILLE, AND JOIN ALEXANDRA ROAD INTO COMMERCIAL STREET IN PIETERMARITZBURG, JOIN N3 AND PASS HOWICK, MOOI RIVER, HARRISMITH, JOIN N5 AND PASS BETHLEHEM, SENEKAL, WINBURG, JOIN R73 TO VIRGINIA INTO WELKOM TAXI RANK. OFFLOAD, LOAD AND RETURN ALONG THE FORWARD ROUTE IN REVERSE.</p>  |



## transport

Department:  
Transport  
Province of KwaZulu-Natal

## GAZETTE

LGKZNG44-2023-FEB

REGION: ALL

|   |  |
|---|--|
| 1) <b>Application Number:</b> APP0149536  | 2) <b>Gazette Number:</b> LGKZNG44-2023-FEB  |
| 3) <b>Applicant:</b> DW KHUZWAYO<br><b>ID NO.</b> 6502205624082<br><b>Association:</b> BEKEZELA TAXI OWNERS ASSOCIATION | 4) <b>Applicant Address:</b><br>P.O BOX 60<br>SHELLY BEACH<br>4249   |
| 5) <b>Existing Licence Holder:</b> NOT APPLICABLE<br><b>ID NO.</b> NOT APPLICABLE                                       | 6) <b>Existing Licence Holder Address:</b><br>NOT APPLICABLE   |
| 7) <b>Type of application:</b> NEW OPERATING LICENCE  | 8) <b>Operating Licence Number:</b> NOTAVAILABLE   |
| 9) <b>Vehicle Type:</b> MINIBUS   | 10) 1 X 15 (SEATED) + 0 (STANDING)   |
| 11) <b>Region:</b> UGU-OGWINI   |  |
| 12.1  | 22067A22067A00052413 - ST FAITHS TO PORT SHEPSTONE<br>FROM APPROVED TAXI RANK IN ST FAITHS TURN INTO P68/1 AND INTO P68/2. PROCEED ALONG P68/2, INTO P3-1, INTO APPROVED TAXI RANK IN PORT SHEPSTONE. OFFLOAD, LOAD AND RETURN ALONG THE FORWARD ROUTE IN REVERSE.   |
| 12.2  | 22067A22067A00052414 - ENQANQALA TO PORT SHEPSTONE<br>FROM APPROVED TAXI RANK IN ENQANQALA TURN INTO D921, PROCEED ALONG D921 AND AT THE T-JUNCTION, TURN RIGHT INTO P68/1. PROCEED ALONG P68/1, INTO P68/2. PROCEED ALONG P68/2, INTO P3-1 INTO APPROVED TAXI RANK IN PORT SHEPSTONE. OFFLOAD, LOAD AND RETURN ALONG THE FORWARD ROUTE IN REVERSE.  |
| 12.3  | 22067A22067A00052415 - EMVUZANA TO PORT SHEPSTONE<br>FROM APPROVED TAXI RANK IN EMVUZANA INTO A2366 AT THE T-JUNCTION TURN RIGHT INTO D1115 OR INTO D945 AND / OR PROCEED WITH D1115, INTO P68/2. PROCEED ALONG INTO P68/2, INTO P3-1, INTO AN APPROVED TAXI RANK IN PORT SHEPSTONE. OFFLOAD, LOAD AND RETURN ALONG THE FORWARD ROUTE IN REVERSE.  |
| 12.4  | 22067A22067A00052417 - EMVUZANA TO PORT SHEPSTONE<br>FROM APPROVED TAXI RANK IN EMVUZANA INTO A2366 AT THE T-JUNCTION TURN RIGHT INTO D1115 OR INTO D945 AND / OR PROCEED WITH D1115, INTO P68/2. PROCEED ALONG INTO P68/2, INTO P3-1, INTO AN APPROVED TAXI RANK IN PORT SHEPSTONE. OFFLOAD, LOAD AND RETURN ALONG THE FORWARD ROUTE IN REVERSE.  |
| 12.5  | 22067A22067A00052418 - NYAMANDE TO PORT SHEPSTONE<br>FROM APPROVED TAXI RANK IN NYAMANDE INTO D859, AT THE T-JUNCTION TURN INTO A2899. PROCEED ALONG A2899 INTO A2900 AND AT THE T-JUNCTION TURN RIGHT INTO P68/2. PROCEED ALONG P68/2, INTO P3-1 INTO APPROVED TAXI RANK IN PORT SHEPSTONE. OFFLOAD, LOAD AND RETURN ALONG FORWARD ROUTE IN REVERSE.  |
| 12.6  | 22067A22067A00052419 - ST. FAITHS MISSION TO PORT SHEPSTONE<br>FROM APPROVED TAXI RANK IN ST. FAITHS MISSION TURN RIGHT INTO D925, INTO A2337, INTO A2337, INTO D1054, INTO A2331, INTO P68/2 INTO P3-1 INTO APPROVED TAXI RANK IN PORT SHEPSTONE. OFFLOAD, LOAD AND RETURN ALONG THE FORWARD ROUTE IN REVERSE.  |
| 12.7  | 22067A22067A00052420 - MAHLOMENYAMA TO PORT SHEPSTONE<br>FROM APPROVED TAXI RANK IN MAHLOMENYAMA INTO A2384 INTO, P68/2, INTO P3-1, INTO APPROVED TAXI RANK IN PORT SHEPSTONE. OFFLOAD, LOAD AND RETURN ALONG THE FORWARD ROUTE IN REVERSE.  |
| 12.8  | 22067A22067A00052421 - NQCAZOLO TO PORT SHEPSTONE<br>APPROVED TAXI RANK IN NQCAZOLO PROCEED ALONG D933 ROAD A2338 ROAD, INTO D923 AT THE T-JUNCTION TURN LEFT INTO P68/1, PROCEED ALONG P68/1 INTO P68/2, INTO P3-1, INTO APPROVED TAXI RANK TAXI RANK IN PORT SHEPSTONE. OFFLOAD, LOAD AND RETURN ALONG FORWARD ROUTE IN REVERSE.   |
| 12.9  | 22067A22067A00052422 - EMABHELENI TO PORT SHEPSTONE<br>FROM APPROVED TAXI RANK IN EMABHELENI PROCEED ALONG D923, INTO D1115, INTO A2340 AND AT THE T-JUNCTION, TURN LEFT INTO P68/1, INTO P68/2, INTO P3-1, INTO APPROVED TAXI RANK IN PORT SHEPSTONE. OFFLOAD, LOAD AND RETURN ALONG FORWARD ROUTE IN REVERSE.  |
| 12.10   | 22067A22067A00052423 - MAWULENI TO PORT SHEPSTONE<br>FROM MAWULENI TO PORT SHEPSTONE: FROM APPROVED TAXI RANK IN MAWULENI, INTO D859. PROCEED ALONG D859 AND PASS DWESHULU, AT THE T-JUNCTION, TURN RIGHT INTO P68/1, INTO P68/2. PROCEED ALONG P68/2 INTO P3-1, INTO APPROVED TAXI RANK IN PORT SHEPSTONE. OFFLOAD, LOAD AND RETURN ALONG FORWARD ROUTE IN REVERSE.   |
| 12.11   | 2206F12206LS10119263 - GUBHUZA TO DURBAN.<br>FROM GUBHUZA ON ROAD D1054 TO ITS JUNCTION WITH D924 BECOMING D923 TO ITS JUNCTION WITH P68/1 BECOMING P68/2 TO ITS JUNCTION WITH N2 (TOLL ROAD) ALONG THE N2 LEFT M4 (CHIEF ALBERT LUTHULI FREEWAY) LEFT TO MOORE ROAD OFF RAMP, ALONG MOORE ROAD RIGHT INTO WARWICK AVENUE, LEFT INTO ETNA LANE AND PROCEED TO THE RANK IN ETNA LANE AND RETURN.<br>RESTRICTION: RESTRICTED FROM PICKINGUP ON THE INWARD JOURNEY AFTER RECEIVING THE UMTENTWENI INTERSECTION UNTIL REACHING DURBAN AND RESTRICTED FROM SETTING DOWN ON THE OUTWARD JOURNEY AFTER LEAVING DURBAN UNTIL PASSING UMTETWENI INTERSECTION. |
| 12.12   | 2206LS22067A10052412 - ST WILLIAMS TO PORT SHEPSTONE<br>FROM APPROVED TAXI RANK IN ST WILLIAM TURN INTO D924, AND PROCEED INTO D923. PROCEED ALONG D923 INTO P68/1. PROCEED ALONG P68/1 INTO P68/2, INTO P3-1, INTO APPROVED TAXI RANK IN PORT SHEPSTONE. OFFLOAD, LOAD AND RETURN ALONG THE FORWARD ROUTE IN REVERSE.   |





## transport

Department:  
Transport  
Province of KwaZulu-Natal

## GAZETTE

LGKZNG44-2023-FEB

REGION: ALL

|      |   |     |   |
|------|---|-----|---|
| 1)   | <b>Application Number:</b> APP0149540   | 2)  | <b>Gazette Number:</b> LGKZNG44-2023-FEB                            |
| 3)   | <b>Applicant:</b> BG DLOMO<br><b>ID NO.</b> 6811225588080<br><b>Association:</b> NYANDEZULU TAXI ASSOCIATION  | 4)  | <b>Applicant Address:</b><br>P.O BOX23066<br>PORT SHEPSTONE<br>4240 |
| 5)   | <b>Existing Licence Holder:</b> NOT APPLICABLE<br><b>ID NO.</b> NOT APPLICABLE  | 6)  | <b>Existing Licence Holder Address:</b><br>NOT APPLICABLE           |
| 7)   | <b>Type of application:</b> NEW OPERATING LICENCE   | 8)  | <b>Operating Licence Number:</b> NOTAVAILABLE                       |
| 9)   | <b>Vehicle Type:</b> MINIBUS  | 10) | 1 X 15 (SEATED) + 0 (STANDING)                                      |
| 11)  | <b>Region:</b> UGU-OGWINI   |     |   |
| 12.1 | 22067A22067A00054999 - NYANDEZULU TO PORT SHEPSTONE<br><br>NYANDEZULU TAXI RANK, MBUTHWENI, SHABENI, THINGWANA RIVER, DAFELENI STORE ROAD A442, MAPHUMULO, NKOMO, DLANGENI ESIKHALENI, NDUUMENI FARM TURN OFF DIP TANK, WESELI, BHULUNGA, THAFENI KWAHLONGWA, BHEQU, BRIDGE, INSINGIZI SCHOOL D1055 BACK TO P55 PROCEED TO PORT SHEPSTONE USING PARAGRAPH 01 DIRECT AND RETURN NYANDEZULU P55 PROCEED TO PORT SHEPSTONE TURN RIGHT TO KWAMAMTOLO STORE ROAD A2408, SHIBE TO MASELE, MBELE MKHIZE, MATOTO TURN AROUND PROCEED AND JOIN P55 TO PORT SHEPSTONE TAXI RANK.  |     |   |
| 12.2 | 22067A22067A00055002 - ESIGQONGWENI TO PORT SHEPSTONE<br><br>ESIGQOKWENI CRÈCHE, MACHI, TURN RIGHT INTO P55 INYANDEZULU KWANTAKA, BOMELA CHURCH, FAITH MISSION, KWATATA, NQOKO BOTTLE STORE, MDLUNGWANA, SANGWENI, RANK, BETINIA, SPORT GROUND, KLUSNER FARM SETTLEMENT STORE, TURN LEFT IZOTSHA ROBOTS, ZEST, APOSTOLIDEN, MEMEZI, NORWEGIAN CHURCH, KZT JOIN N2 MARBURG AND TURN RIGHT INTO MANDELA DRIVE, BATES, PORT SHEPSTONE TAXI RANK DIRECT AND RETURN.   |     |   |
| 12.3 | 22067A2206EZ00055003 - ESIGQONGWENI TO MARGATE<br><br>FROM ESIGQOKWENI CRÈCHE MACHU TURN RIGHT INTO P55 INYANDEZULU KWANTAKA, BOMELA CHURCH, FAITH MISSION, KWATATA, NQOKO BOTTLE STORE, MDLUNGWANA, SANGWENI RANK, BETINIA SPORT GROUND, KLUSNER FARM SETTLEMENT STORE, GO THROUGH IZOTSHA ROBOTS, KWAFOSI, SOUTH COAST MALL, JOIN R620. SHELLY BEACH BUS STOP, UNION MOTORS, ST MITCHEL, UVONGO BUS STOP, DOUGLAS MITCHEL, BIRD PARK DROP OFF, FEDERATED TIMBERS, MANABA, LUCKY LOMATI, MIDAS, TURN LEFT AT ROBOT INTO MARINE DRIVE, MARGATE HOTEL, MARGATE SANDS, TURN RIGHT INTO UPLAND ROAD AND TURN RIGHT INTO ERASMUS ROAD, SAPS, AND TURN LEFT INTO R620 TO MARGATE TAXI RANK DIRECT AND RETURN USING THE SAME ROUTE.   |     |   |
| 12.4 | 2206EZ2206EZ00055001 - SANGWENI TO MARGATE<br><br>FROM SANGWENI TAXI RANK TURN LEFT TO ROAD D1014, MZOTHO PICK UP, ZULU GUMBI, MTOLO PICK UP, NKOSI NDWALANE, IZOTSHA RIVER BOUNDARY TURN AROUND TO P55 TOWARDS, MARGATE DIRECT AND RETURN.   |     |   |
| 12.5 | 2206F42206EZ00055000 - NYANDEZULU TO MARGATE<br><br>FROM OHLANGENI (BOUNDARIES), EZIMANGWENI, MAVUNDLA SCHOOL TURN SHELEMBE FLUSNERS FARM, STAND PIPE, MSIKABA A2410, SANGWENI TAXI RANK, BETHANI SPORT GROUND, BUYANI, CROSS ROBOTS P55, FOSI, SHELLY BEACH BUS STOP, TURN RIGHT AND JOIN R620. PICK & PAY, UNION MOTORS, ST MIKES DROP OFF R620, UVONGO BUS STOP, DOUGLAS MITCHEL BIRD PARK DROP OFF, FEDERATED TIMBERS, MANABA, LUCKYS LOMAN, MIDAS, INTO MARINE DRIVE, ROAD, INTO R620, TO MARGATE TAXI.  |     |   |
| 12.6 | 2206LS22067A10054998 - GUGULETHU TO PORT SHEPSTONE<br><br>1. GUGULETHU D916, OKHALWENI, MADLALA, RAILWAY TRACKING, TURN RIGHT TO P55 NORTON FARM. NYANDEZULU RANK, KWANTAKA, BOMELA CHURCH, FAITH CHURCH, KWATATA, NQOKO BOTTLE STORE, MDLUNGWANA, SANGWENI RANK, BETENIA, SPORT GROUND, FLUSNER FARM SETTLEMENT STORE, TURN LEFT IZOTSHA ROBOTS, ZEST, APOSTODEN, MEMEZI, NORWEGIAN CHURCH, KZT, JOIN N2 MARBURG AND TURN RIGHT MANDELA DRIVE GATES, PORT NATAL, TAJ HOTEL, TURN LEFT ROBOTS AND RIGHT INTO PORT SHEPSTONE RANK DIRECT AND RETURN.<br><br>(THESE ARE PICKING AND DROPPINGS).<br><br>ALTERNATIVE 1.<br><br>GUGULETHU D916 OKHALWENI, MADLALA, RAILWAY TRACKING, TURN LEFT ON P55 PADDOCK ROAD, TURN LEFT AT PLANGWENI, MATHANGE, MADLALA, MANSFIELD FARM, LAYNETTE ROAD, D178 MCHUNU STORE, MBUMBAZI, TURN OFF NORTON FARM, NYANDEZULU TAXI RANK, PROCEED WITH PICKUPS AND DROPS ON PARAGRAPH 01 TURN LEFT AT ROBOT T O RIDER STREET TO PORT SHEPSTONE TAXI RANK DIRECT AND RETURN.<br><br>ALTERNATIVE 2.<br><br>GUGULETHU D916 OKHALWENI SPORT GROUNDS, COMMUNITY HALL ESIKHALENI, MZINDLE, KWA MAFU, NO1. THINGWANA BRIDGE, MADWALENI, MZINDLE, KWA MAFU, NO. 1 THINGWANA BRIDGE, MADWALENI, KWAMAFU NO.2, RAILWAY TRACKING TURN RIGHT P55 USING ROUTE STATE ON PARAGRAPH 02.<br><br>ALTERNATIVE 3.<br><br>GUGULETHU D916 OKHALWENI, MADLALA, NSANGWENI, MADLALA TURN RIGHT TO P55 NYANDEZULU, KWANTAKA, BOMELA, KWATATA, ASSEMBLIES OF GOD, SANGWENI, BUYANI, CROSS IZOTSHA ROBOTS P55, FOSI, TURN LEFT MYOLA, DRIVE INN, MC DONALD FARM, NASH GARAGE, BOBOYI RIVER, OSLO BEACH 01, OLSO BEACH 02, DAWN VIEW, SHIP WRECK, HOSPITAL, CORNER STREET, MCARTHUR STREET REYNOLD STREET, DENNIS SHEPSTONE STREET, QUARRY ROAD CROSS ROBOT AT NELSON MANDELA DRIVE INTO RIDER STREET INTO PORT SHEPSTONE TAXI RANK DIRECT AND RETURN. |     |   |





## transport

Department:  
Transport  
Province of KwaZulu-Natal

## GAZETTE

LGKZNG44-2023-FEB

REGION: ALL

|   |   |
|---|---|
| 1) <b>Application Number:</b> APP0149541  | 2) <b>Gazette Number:</b> LGKZNG44-2023-FEB   |
| 3) <b>Applicant:</b> DZ NENE<br><b>ID NO.</b> 7403046461082<br><b>Association:</b> BERGVILLE TAXI ASSOCIATION | 4) <b>Applicant Address:</b><br>P.O BOX 397<br>BERGVILLE<br>3350  |
| 5) <b>Existing Licence Holder:</b> NOT APPLICABLE<br><b>ID NO.</b> NOT APPLICABLE                             | 6) <b>Existing Licence Holder Address:</b><br>NOT APPLICABLE  |
| 7) <b>Type of application:</b> NEW OPERATING LICENCE  | 8) <b>Operating Licence Number:</b> NOTAVAILABLE  |
| 9) <b>Vehicle Type:</b> MINIBUS   | 10) 1 X 15 (SEATED) + 0 (STANDING)  |
| 11) <b>Region:</b> UTHUKELA   |   |
| 12.1  | 2202ET21001900047645 - ACTON HOMES TO BERGVILLE<br>FROM ACTON HOMES TAXI RANK STRAIGHT WITH P30, TURN RIGHT TO KINGSWAY, TURN RIGHT TO TATHAM ROAD, TURN LEFT TO WEST STREET,<br>TURN LEFT TO BERGVILLE TAXI RANK AND RETURN TO THE SAME ROUTE. |



## transport

Department:  
Transport  
Province of KwaZulu-Natal

## GAZETTE

LGKZNG44-2023-FEB

REGION: ALL

|      |  |     |   |
|------|--|-----|---|
| 1)   | <b>Application Number:</b> APP0149545  | 2)  | <b>Gazette Number:</b> LGKZNG44-2023-FEB                    |
| 3)   | <b>Applicant:</b> BG NOVUKELA<br><b>ID NO.</b> 5712250984080<br><b>Association:</b> ISIPINGO-DURBAN TAXI ASSOCIATION   | 4)  | <b>Applicant Address:</b><br>P.O BOX 5595<br>DURBAN<br>4000 |
| 5)   | <b>Existing Licence Holder:</b> NOT APPLICABLE<br><b>ID NO.</b> NOT APPLICABLE   | 6)  | <b>Existing Licence Holder Address:</b><br>NOT APPLICABLE   |
| 7)   | <b>Type of application:</b> NEW OPERATING LICENCE  | 8)  | <b>Operating Licence Number:</b> 359330                     |
| 9)   | <b>Vehicle Type:</b> MINIBUS TAXI  | 10) | 1 X 9-16 (SEATED) + 0 (STANDING)                            |
| 11)  | <b>Region:</b> NINGIZMU 1  |     |   |
| 12.1 | <p>21004R21004R00049471 - CONDITIONS</p> <p>1. PASSENGERS MAY BE PICKED UP AND/OR SET DOWN ONLY AT DESIGNATED TAXI RANK OR TAXI STOP, WHICH SHALL EXCLUDE BUS STOPS.</p> <p>2. ON THE IN BOUND TRIP TO DURBAN, NO PASSENGERS MAY BE PICKED UP EN ROUTE FROM ENTERING THE N2, UNTIL REACHING RANK 49 AND Z TAXI RANKS.</p> <p>3. ON THE RETURN TRIP TO ISIPINGO, NO PASSENGERS MAY BE SET DOWN UNTIL REACHING PROSPECTION OR ISIPINGO.</p> <p>4. ENTRY OR RANKING ON PRIVATE PROPERTY IS NOT PERMITTED WITHOUT WRITTEN PERMISSION OF THE LANDLORD, A COPY OF WHICH MUST BE SUPPLIED TO THE BOARD.</p> <p>5. WITHOUT HAVING ENTERED INTO AN AGREEMENT WITH OTHER OPERATORS ON A COMMON ROUTE, AS CONTEMPLATED BY SECTION 88(2)(B) OF ACT 22 OF 2000, THE PICKING UP OR SETTING DOWN OF PASSENGERS ON SUCH ROUTE IS NOT PERMITTED. A COPY OF SUCH AGREEMENT MUST BE SUPPLIED TO THE BOARD.</p> <p>6. AT RANKS, WHETHER ON – STREET OR OFF – STREET, ONLY THE TAXIS THAT CAN BE ACCOMMODATED IN THE DEMARCATED AREA MAY OCCUPY THE RANK, EXCESS VEHICLES MUST HOLD ELSEWHERE AT DESIGNATED HOLDING AREAS.</p> <p>7. RANK PERMITS OR LETTERS OF AUTHORITY MUST BE PRODUCED IN RESPECT OF ALL RANKS IN MUNICIPAL AREAS, IN PARTICULAR MAJOR TOWNS AND CITIES.</p> <p>8. THE ALLOCATION OF ANY ROUTE OR PORTION OF A ROUTE IS SUBJECT TO THE CONDITION THAT IT HAS BEEN APPROVED AND ALLOCATED IN GOOD FAITH AND THAT SUCH ROUTE WILL BE INVALID SHOULD IT TRANSPIRE THAT THE ROUTE OR PORTION THEREOF WILL, OR HAS CAUSED CONFLICT DUE TO IT HAVING BEEN APPROVED BASED ON INCORRECT OR FALSE INFORMATION SUPPLIED TO THE BOARD OR AS A RESULT OF AN ERROR. IN SUCH INSTANCE THE OPERATING LICENCE MUST BE RETURNED TO THE BOARD FOR CORRECTION.</p> <p>9. THE VEHICLE MUST BE COVERED BY MOTOR VEHICLE INSURANCE AS WELL AS PERSONAL LIABILITY INSURANCE.</p> |     |   |
| 12.2 | <p>2209WC21004R00049472 - ISIPINGO TO DURBAN</p> <p>FROM ISIPINGO TAXI RANK ON ALEXANDER AVENUE, TURN RIGHT INTO ALEXANDER AVENUE TURN LEFT INTO THOMAS LANE, RIGHT INTO CHURCH LANE, LEFT INTO OLD MAIN ROAD, RIGHT INTO PROSPECTION ROAD (R102), LEFT INTO N2, LEFT INTO M4, LEFT INTO MOORE ROAD, RIGHT INTO SYDNEY ROAD, INTO WARWICK AVENUE, RIGHT WEST STREET TO THEATRE LANE TAXI RANK (Z) OR PROCEED ALONG WEST STREET, LEFT INTO FIELD STREET, RIGHT INTO COMMERCIAL ROAD, LEFT INTO ALIWA STREET, LEFT INTO ORDINANCE ROAD, STRAIGHT INTO LEOPOLD STREET, PROCEED TO MARKET ROAD: RANK 49- OFFLOAD.1.1. RETURN ROUTE DURBAN TO ISIPINGO FROM RANK 49 ON MARKET ROAD PROCEED ON AVENUE, LEFT INTO ISIPINGO TAXI RANK.1.2.</p> <p>ALTERNATE: FROM ISIPINGO TAXI RANK, ALEXANDRA AVENUE PROCEED AS PER ROUTE ONE TO TAXI RANK ON PROSPECTON ROAD OUTSIDE TOYOTA MAIN GATE, PROCEED ON PROSPECTON ROAD, LEFT INTO JOYNER ROAD, LEFT INTO THE EAST AVENUE ROAD, RIGHT INTO REFINERY DRIVE, TURN AROUND AT SAPREF REFINERY GATES, AND PROCEED ON REFINERY DRIVE, RIGHT INTO THE EAST AVENUE, RIGHT INTO PROSPECTON ROAD, RIGHT INTO N2- AND PROCEED TO RANK 49 AS PER ROUTE 1 AND RETURN ALONG THE SAME ROUTE TO ISIPINGO TAXI RANK.1.3.</p> <p>RETURN ROUTE DURBAN TO ISIPINGO: FROM TAXI RANK ON THEATRE LANE, LEFT INTO WEST STREET, LEFT INTO FIELD STREET, LEFT INTO LEOPOLD STREET, LEFT INTO MARKET ROAD, JOIN M4, AND PROCEED AS PER 1.1 TO ISIPINGO TAXI RANK.</p>  |     |   |



## transport

Department:  
Transport  
Province of KwaZulu-Natal

## GAZETTE

LGKZNG44-2023-FEB

REGION: ALL

|  |  |
|--|--|
| 1) <b>Application Number:</b> APP0149548   | 2) <b>Gazette Number:</b> LGKZNG44-2023-FEB  |
| 3) <b>Applicant:</b> MN SHEZI<br><b>ID NO.</b> 6310185546089<br><b>Association:</b> INANDA TAXI OWNERS ASSOCIATION | 4) <b>Applicant Address:</b><br>10 NUMBER IMFINGO GROVE<br>DURBAN<br>KWAMASHU T/SHIP<br><br>4360   |
| 5) <b>Existing Licence Holder:</b> NOT APPLICABLE<br><b>ID NO.</b> NOT APPLICABLE                                  | 6) <b>Existing Licence Holder Address:</b><br>NOT APPLICABLE   |
| 7) <b>Type of application:</b> NEW OPERATING LICENCE   | 8) <b>Operating Licence Number:</b> LGKZN1403000412  |
| 9) <b>Vehicle Type:</b> MINIBUS TAXI   | 10) 1 X 9-16 (SEATED) + 0 (STANDING)   |
| 11) <b>Region:</b> GREATER NORTH   |  |
| 12.1   | 2206OA2206LS00049212 - 1.5 EMTSHEBHENI TO DURBAN VIA CONGO INANDA:<br>CONGO TO DURBAN<br>FROM THE STARTING POINT AT EMTSHEBHENI TAXI RANK ON M25/MR93, ALONG MR93 AROUND THE CIRCLE, TURNING RIGHT INTO M27, ALONG M27, TURNING RIGHT INTO UN-NAMED ROAD AND PROCEED TO CONGO AND RETURN ALONG THE SAME ROUTE TURNING LEFT INTO M27, ALONG M27, TURN LEFT INTO MR93, ALONG MR93, INTO KWAMASHU HIGHWAY (M25), INTO NORTH COAST ROAD (R12), INTO UMGENI ROAD, (INTO SOLDIER'S WAY AND PROCEED TO SOLDIER'S WAY TAXI RANK), OR (RIGHT INTO LEOPOLD STREET, RIGHT INTO WARWICK AVENUE, INTO CENTENARY ROAD, AND PROCEED TO CENTENARY ROAD TAXI RANK).<br>ALTERNATIVELY<br>UMGENI ROAD, (LEFT INTO ARGYLE ROAD, RIGHT INTO BRICKHILL ROAD, INTO POINT ROAD, RIGHT INTO BAY TERRACE, RIGHT INTO STANGER STREET, LEFT INTO ORDANCE ROAD, LEFT INTO SOLDIER'S WAY, RIGHT INTO QUEEN STREET, RIGHT INTO FIELD STREET AND PROCEED TO SOLDIER'S WAY TAXI RANK), SOLDIER'S WAY, RIGHT INTO QUEEN STREET, INTO RUSSEL STREET, LEFT INTO LEOPOLD STREET, RIGHT INTO WARWICK AVENUE, INTO CENTENARY ROAD AND PROCEED TO CENTENARY ROAD TAXI RANK. SOLDIER'S WAY, RIGHT INTO PINE STREET, INTO RUSSEL STREET, LEFT INTO LEOPOLD STREET, RIGHT INTO WARWICK AVENUE, INTO CENTENARY ROAD AND PROCEED TO CENTENARY ROAD TAXI RANK. RIGHT INTO LEOPOLD STREET, RIGHT INTO WARWICK AVENUE, RIGHT INTO ALICE STREET, RIGHT INTO SOLDIER'S WAY AND PROCEED TO SOLDIER'S WAY TAXI RANK. |
| 12.2   | 2206OA21004R00049215 - EMTSHEBHENI TO DURBAN VIA NAMIBIA (INANDA):<br>NAMIBIA TO DURBAN<br>FROM THE STARTING POINT AT EMTSHEBHENI TAXI RANK ON M25/MR93, ALONG MR93 AROUND THE CIRCLE, PROCEED STRAIGHT PASSING INANDA POLICE STATION, ALONG NEWLANDS EXPRESS WAY, TURNING INTO F16 TREE ROAD, ALONG F16 TREE ROAD, TURNING LEFT INTO AN UN-NAMED ROAD TO NAMIBIA, CONTINUE ALONG AN UN-NAMED ROAD, TURN RIGHT INTO F16 TREE ROAD, RIGHT INTO NEWLANDS EXPRESS WAY, ALONG NEWLANDS EXPRESS WAY, INTO MR93, ALONG MR93, INTO KWAMASHU HIGHWAY (M25), ALONG M25, TURN RIGHT INTO N2, ALONG N2, LEFT INTO M21 OFF-RAMP, CONTINUE ALONG THE OFF-RAMP TO THE INTERSECTION WITH M19 (UMGENI ROAD), LEFT INTO M19, INTO UMGENI ROAD (R102), ALONG UMGENI ROAD AND CONTINUE AS PER (1.4) OR (1.5) ABOVE.   |
| 12.3   | 2206OA21004R00049216 - INANDA TO DURBAN<br>INANDA GLEBE/ NAMIBIA/ MASTEBHINI/ NONHLANHLA'S PLACE FROM EMTSHEBHENI TAXI RANK ON M25/MR93, ALONG THE M25, PASSING THE TRAFFIC CIRCLE, INTO NEWLANDS EXPRESS WAY (P138), PASSING INANDA POLICE STATION, (INTO EMASTEBHISINI OR TURN LEFT INTO BHEKUZULU DRIVE, ALONG BHEKUZULU DRIVE, TURN LEFT INTO A ROAD LEADING TO NAMIBIA AND RETURN TURNING TO BHEKUZULU DRIVE OR TURNING LEFT INTO ITHENDE DRIVE PASSING THE FIRST LEFT, TURNING LEFT JUST BEFORE ETHEMBENI BUTCHERY, ALONG THIS ROAD UNTIL THE T-JUNCTION WITH BHEKUZULU DRIVE, TURN LEFT INTO BHEKUZULU DRIVE, RIGHT INTO P138 AND PROCEED TO TAXI RANK IN EMTSHEBHENI ON M25/MR93.  |
| 12.4   | 2206OA21004R00049217 - EMTSHEBHENI TO UMHLANGA ROCKS :<br>FROM EMTSHEBHENI TAXI RANK ON M25/MR93, ALONG MR93, INTO KWAMASHU HIGHWAY (M25), ALONG THE M25, LEFT INTO THE N2, ALONG THE N2, LEFT INTO AN OFF-RAMP TO THE M41, RIGHT INTO THE M41, ALONG THE M41, LEFT INTO AN OFF-RAMP TO UMHLANGA ROCKS DRIVE, LEFT INTO UMHLANGA ROCKS DRIVE, INTO LIGHTHOUSE ROAD, LEFT INTO TANAGER WAY TO AN APPROVED TAXI RANK ON TANAGER WAY.   |
| 12.5   | 2206OA21004R00049218 - INANDA TO DURBAN<br>FROM ANY OF THE ABOVE ROUTES IN 1 TO DURBAN: VIA SPHAGHETTI JUNCTION.<br>INTO MR93, ALONG MR93, INTO KWAMASHU HIGHWAY (M25), ALONG M25 TURN RIGHT INTO THE N2, ALONG THE N2, LEFT INTO THE N3 ON RAMP, ALONG THE N3, INTO OLD DUTCH ROAD ? (LEFT INTO CENTENARY ROAD AND PROCEED TO CENTENARY ROAD TAXI RANK) OR (INTO ALICE STREET, RIGHT INTO SOLDIERS WAY AND PROCEED TO SOLDIERS WAY TAXI RANK AND RETURN AS FOLLOWS:<br>RETURN ROUTES:<br>4.1. FROM CENTENARY ROAD TAXI RANK RETURN TO WESTERN FREEWAY, M3 AND RETURN TO STARTING POINT ALONG THE SAME ROUTE IN REVERSE.<br>4.2. FROM SOLDIERS WAY TAXI RANK INTO PINE STREET AND PROCEED TO THE WESTERN FREEWAY (N3) AND RETURN TO THE STARTING POINT AS IN 4.1<br>5. FROM ANY OF THE ABOVE STARTING POINTS TO DURBAN : VIA NORTH COAST ROAD:<br>INTO MR93, ALONG THE MR93, INTO KWAMASHU HIGHWAY (M25), ALONG M25, INTO NORTH COAST ROAD, INTO UMGENI ROAD AND CONTINUE AS PER(1.4) OR (1.5) ABOVE.  |
| 12.6   | 2206OA21004R00049219 - EMTSHEBHENI TO DURBAN.<br>FROM EMTSHEBHENI TAXI RANK ON M25/MR93, ALONG MR93, INTO KWAMASHU HIGHWAY (M25), ALONG THE M25, LEFT INTO THE N2, ALONG THE N2, LEFT INTO AN OFF-RAMP TO THE M41, RIGHT INTO THE M41, ALONG THE M41, LEFT INTO AN OFF-RAMP TO UMHLANGA ROCKS DRIVE, LEFT INTO UMHLANGA ROCKS DRIVE, INTO LIGHTHOUSE ROAD, LEFT INTO TANAGER WAY TO THE APPROVED TAXI RANK IN TANAGER WAY.<br>RETURN ROUTE:<br>UMHLANGA ROCKS TO EMTSHEBHENI<br>FROM AN APPROVED TAXI RANK IN TANAGER WAY, ALONG TANAGER WAY, RIGHT INTO LAGOON DRIVE, RIGHT INTO LIGHTHOUSE ROAD, INTO UMHLANGA ROCKS DRIVE,<br>ALTERNATE 1<br>RIGHT INTO THE ON-RAMP TO THE M41, ALONG THE M41, LEFT INTO THE N2, ALONG THE N2, LEFT INTO THE OFF-RAMP TO KWAMASHU HIGHWAY (M25), RIGHT INTO KWAMASHU HIGHWAY, ALONG M25, INTO MR93, AND PROCEED TO EMTSHEBHENI TAXI RANK ON M25/MR93.<br>ALTERNATE 2<br>UMHLANGA ROCKS DRIVE, RIGHT INTO BLACKBURN ROAD, RIGHT INTO NORTH COAST ROAD, INTO KWAMASHU HIGHWAY (M25), ALONG THE M25, INTO MR93 AND PROCEED TO EMTSHEBHENI TAXI RANK ON M25/MR93.<br>RESTRICTION<br>NO SETTING DOWN OF PASSENGERS ON UMHLANGA ROCKS DRIVE AND BLACKBURN ROAD ON RETURN LEG, PASSENGERS TO BE DROPPED OFF ONLY ON FORWARD LEG.   |
| 12.7   | 2206OA21004R00049220 - PUTCO DEPORT TO DURBAN VIA MSHAYAZAFE.<br><br>FROM EMTSHEBHENI TAXI RANK ON M25/MR93, ALONG M25, TURN RIGHT INTO KWAMASHAYAZAFE (OLD CASSIM STORE), PROCEED ALONG THAT ROAD, TURNING RIGHT BEFORE DEPART, PROCEED ALONG THE NARROW ROAD AND RETURN TURNING RIGHT INTO M25 AND PROCEED AS IN (1.4) OR (1.5) ABOVE.   |



## transport

Department:  
Transport  
Province of KwaZulu-Natal

## GAZETTE

LGKZNG44-2023-FEB

REGION: ALL

|       |   |
|-------|---|
| 12.8  | 2206OA21004R00049221 - PUTCO DEPOT TO DURBAN<br>PUTCO DEPOT/SPORTS GROUND/SAWOTIFROM: EMTSHEBHENI TAXI RANK ON M25/MR93, ALONG M25, PASSING SHEMA MEMORIAL/KWAMAWULA, TURN LEFT INTO A ROAD OPPOSITE THE ROAD LEADING TO THE OLD PUTCO DEPOT, ALONG THIS ROAD TURNING LEFT JUST AFTER THE SPORTS GROUND, CONTINUE PASSING KWASAWOTI, AT THE T-JUNCTION TURN RIGHT PROCEEDING UNTIL THE T-JUNCTION WHICH BECOMES WESTHAM DRIVE, TURN RIGHT PASSING THE SPORTS GROUND, TURN LEFT INTO M25.  |
| 12.9  | 2206RP21004R00049209 - AMATIKWE TO DURBAN<br>FROM EMTSHEBHENI TAXI RANK ON MR25/MR93, ALONG MR93, AROUND THE CIRCLE, PROCEED TURNING RIGHT INTO M27, AND PROCEED TO AMATIKWE(SS), AND RETURN ALONG M27, TURN LEFT INTO MR93, ALONG MR93, INTO KWAMASHU HIGHWAY(M25), ALONG M25, RIGHT INTO N2, ALONG N2, LEFT INTO INANDA ROAD (M21) OFF-RAMP, LEFT INTO INANDA ROAD, ALONG INANDA ROAD, INTO SEA COW LAKE ROAD, RIGHT INTO NORTH COAST ROAD, INTO UMGENI ROAD.   |
| 12.10 | 2206OA21004R00049210 - NYONI THWELENYE TO DURBAN<br>FROM EMTSHEBHENI TAXI RANK ON MR25/MR93, AROUND THE CIRCLE, TURNING RIGHT INTO M27, ALONG M27, PASSING HLOLOHOLO AND PROCEED ALONG ROAD TO NYONI THWELENYE, AND RETURN TO M27, ALONG M27, LEFT INTO MR93, ALONG MR93, INTO MR936, INTO KWAMASHU HIGHWAY(M25), ALONG M25, RIGHT INTO N2, LEFT INTO INANDA ROAD(M21) OFF-RAMP, LEFT INTO INANDA ROAD, ALONG INANDA ROAD, INTO SEA COW LAKE ROAD, RIGHT INTO NORTH COAST ROAD, INTO UMGENI ROAD AND CONTINUE AS PER (1.4) OR (1.5) BELOW.  |
| 12.11 | 2206OA21004R00049213 - EMTSHEBHENI TO DURBAN VIA EMACHOBENI (INANDA) / GWALA'S HOUSE<br>FROM THE STARTING POINT AT EMTSHEBHENI TAXI RANK ON M25/MR93, ALONG MR93, AROUND THE CIRCLE, PROCEED STRAIGHT PASSING INANDA POLICE STATION, ALONG NEWLANDS EXPRESS WAY(D138), ALONG NEWLANDS EXPRESS WAY, TURNING LEFT INTO DALMENY ROAD, CONTINUE PASSING (ETHEMBENI) STORE TO EMEPHENI.<br>RETURN.<br>ALONG DALMENY ROAD, TURNING LEFT INTO NEWLANDS EXPRESS WAY, PROCEED ALONG NEWLANDS EXPRESS WAY TO GWALA'S HOUSE AND RETURN ALONG NEWLANDS EXPRESS WAY, INTO MR93, ALONG MR93, INTO KWAMASHU HIGHWAY (M25), ALONG M25, RIGHT INTO N2, ALONG N2, LEFT INTO M25 OFF-RAMP, (LEFT INTO M21 (INANDA ROAD), ALONG M21, INTO SEA COW LAKE ROAD, RIGHT INTO NORTH COAST ROAD, RIGHT INTO NORTH COAST ROAD OR PROCEED ALONG THE OFF-RAMP, TURN LEFT INTO M19 (UMGENI ROAD) INTO UMGENI ROAD (R102), ALONG UMGENI ROAD, AND CONTINUE AS PER (1.4) OR (1.5). |
| 12.12 | 2206OA21004R00049214 - NGONGWENI TO DURBAN<br>FROM THE TAXI RANK AT EMTSHEBHENI ON M25/MR93, ALONG MR93 PASSING THE TRAFFIC CIRCLE INTO NEWLANDS EXPRESS WAY (P138), ALONG P138, TURNING RIGHT AFTER PASSING EMASHEBHENI, CONTINUE ALONG THE ROAD P138, TURNING RIGHT AFTER PASSING EMASHEBHENI, CONTINUE ALONG THE ROAD TURNING RIGHT INTO OLD MACHOBENI ROAD, ALONG OLD MACHOBENI ROAD, TURN LEFT NEAR THE OLD POST OFFICE BUILDING AND CONTINUE PASSING ZIMLENI STORE CONTINUE PASSING VUSUKUKHANYA PRIMARY SCHOOL. AT THE T-JUNCTION WITH M27 AND PROCEED UNTIL THE T-JUNCTION WITH M27 AND PROCEED TO EMTSHEBHENI TAXI RANK ON M25/MR93.   |
| 12.13 | 2206LS2206OA00049231 - RETURN ROUTES: DURBAN TO INANDA (EMTSHEBHENI TAXI RANK)<br>3.1. FROM SOLDIERS WAY TAXI RANK, RIGHT INTO FIELD STREET, INTO ALBERT STREET, INTO UMGENI ROAD (R102) INTO NORTH COAST ROAD, INTO KWAMASHU HIGHWAY (M25), INTO MR93 AND PROCEED TO EMTSHEBHENI TAXI RANK AND TO ANY OF THE STARTING POINTS MENTIONED IN THE FORWARD JOURNEY.<br>OR<br>3.2. RIGHT INTO FIELD STREET, LEFT INTO LEOPOLD STREET, INTO CANNONGATE ROAD INTO THE N3, ALONG THE N3 (WEST BOUND), INTO THE N2, ALONG THE N2, LEFT INTO KWAMASHU HIGHWAY (M25), ALONG THE M25 AND PROCEED AS IN (1.4.) ABOVE IN REVERSE TO THE STARTING POINT.   |
| 12.14 | 2206LS2206OA00049232 - FROM CENTENARY ROAD TAXI RANK.<br>RIGHT INTO MARKET ROAD, LEFT INTO ALICE STREET, LEFT INTO ALBERT STREET INTO UMGENI ROAD, INTO NORTH COAST ROAD, INTO KWAMASHU HIGHWAY (M25) INTO MR93, PROCEED TO EMTSHEBHENI TAXI RANK AND TO ANY OF THE STARTING POINTS MENTIONED ON THE FORWARD JOURNEY IN REVERSE.<br>OR<br>RIGHT INTO MARKET ROAD, ALONG MARKET ROAD, RIGHT INTO LEOPOLD STREET, INTO CANNONGATE ROAD, INTO THE N3 ALONG THE N3 (WEST BOUND), INTO THE N2 ALONG THE N2, LEFT INTO KWAMASHU HIGHWAY (M25), ALONG THE M25 AND PROCEED AS IN (1.5) ABOVE IN REVERSE TO THE STARTING.  |
| 12.15 | 2206O52206LS00049239 - CENTENARY TO SOLDIERS WAY<br>FROM ANY OF THE ABOVE STARTING POINTS TO DURBAN VIA NORTH COAST ROAD: INTO MR93, ALONG THE MR93, INTO KWAMASHU HIGHWAY (M25) ALONG M25, INTO NORTH COAST ROAD, INTO UMGENI ROAD AND CONTINUE AS PER (1.4) OR (1.5).   |
| 12.16 | 2206OA21004R00049208 - 1. MTSHEBHENI TO DURBAN VIA EKUKHANYENI.<br>1.1 EKUKHANYENI TO DURBAN<br>FROM EMTSHEBHENI TAXI RANK (DESPATCHING POINT) ON M25/MR93, ALONG MR93, AROUND THE CIRCLE, PROCEED AND TURNING RIGHT INTO M27, ALONG M27 AND PROCEED INTO EKUKHANYENI, RETURN ALONG M27, TURNING LEFT INTO MR93, ALONG MR93, INTO KWAMASHU HIGHWAY(M25), ALONG M25, RIGHT INTO N2, ALONG THE N2, TURNING LEFT AT THE OFF-RAMP TO M21 (INANDA ROAD), LEFT INTO INANDA ROAD, INTO SEA COW LAKE ROAD, RIGHT INTO NORTH COAST ROAD, INTO UMGENI ROAD AND CONTINUE AS PER (1.4) OR (1.5) BELOW, PICKING UP AND DROPPING OFF EN ROUTE.  |
| 12.17 | 2206OA2206LS00049211 - 1.4 MTSHEBHENI TO DURBAN VIA NGOQOKAZI.<br>NGOQOKAZI TO DURBAN.<br>FROM THE STARTING POINT AT EMTSHEBHENI TAXI RANK ON MR25/MR93, ALONG MR93 AROUND THE CIRCLE, TURNING RIGHT INTO M27, ALONG M27, LEFT INTO MR93/M25, ALONG M25, INTO KWAMASHU HIGHWAY(M25), TURN RIGHT INTO N2, ALONG THE N2, TURN LEFT INTO THE M21 (INANDA ROAD) OFF-RAMP, LEFT INTO M21, INTO SEA COW LAKE ROAD, RIGHT INTO NORTH COAST ROAD, INTO SOLDIER'S WAY AND PROCEED TO SOLDIER'S WAY TAXI RANK, OR RIGHT INTO LEOPOLD STREET, RIGHT INTO WARWICK AVENUE, INTO CENTENARY ROAD AND PROCEED TO CENTENARY ROAD TAXI RANK.  |



## transport

Department:  
Transport  
Province of KwaZulu-Natal

## GAZETTE

LGKZNG44-2023-FEB

REGION: ALL

|   |  |
|---|--|
| 1) <b>Application Number:</b> APP0149550  | 2) <b>Gazette Number:</b> LGKZNG44-2023-FEB  |
| 3) <b>Applicant:</b> BZ HLOPHE<br><b>ID NO.</b> 5602155758087<br><b>Association:</b> TSHELIMNYAMA MARRIANHILL TAXI ASS. | 4) <b>Applicant Address:</b><br>275 MHLATHUZANA ROAD<br>TSHELIMNYAMA<br>3610   |
| 5) <b>Existing Licence Holder:</b> NOT APPLICABLE<br><b>ID NO.</b> NOT APPLICABLE                                       | 6) <b>Existing Licence Holder Address:</b><br>NOT APPLICABLE   |
| 7) <b>Type of application:</b> NEW OPERATING LICENCE  | 8) <b>Operating Licence Number:</b> LGKZN1503000887  |
| 9) <b>Vehicle Type:</b> MINIBUS   | 10) 1 X 15 (SEATED) + 0 (STANDING)   |
| 11) <b>Region:</b> DURBAN WEST  |  |
| 12.1  | 2206R121004R00049304 - TSHELIMNYAMA TO DURBAN, RANK NO. 107:<br>USING THE SAME ROUTE TURN LEFT INTO ABBOT FRANCIS ROAD THEN LEFT AGAIN INTO RICHMOND ROAD (M1), RIGHT TURN INTO AN ON RAMP TO N3 FREEWAY TOWARDS DURBAN, DRIVE ALONG N3 AND TURN LEFT INTO BEREA ROAD NORTH, RIGHT INTO BOTANIC GARDENS, LEFT INTO BEREA ROAD AND TURN LEFT INTO LANCERS ROAD THEN RIGHT INTO WILLS ROAD AND LEFT INTO WARWICK AVENUE AND PARK IN RANK NO.107. RETURN FROM RANK 107 ALONG WARWICK AVENUE AND TURN LEFT INTO CANNONGATE ROAD, RIGHT JOINING AN ON RAMP INTO N3 FREEWAY. PROCEED ALONG AND TURN LEFT ON AN OFF RAMP INTO RICHMOND ROAD (M1) AND DRIVE BACK TO THE STARTING POINT USING THE SAME FORWARD ROUTE IN REVERSE.  |
| 12.2  | 2206R12206RK00049302 - TSHELIMNYAMA TO PINETOWN<br>FORWARD ROUTE: FROM TSHELIMNYAMA TAXI RANK TURN LEFT INTO ABBOT FRANCIS ROAD, THEN LEFT INTO RICHMOND ROAD (M1). DRIVE ALONG AND THEN TURN LEFT INTO ALEXANDER ROAD AND LEFT INTO ALBERT ROAD. RIGHT TURN INTO WESTMEAD ROAD AND LEFT INTO EMMAUS ROAD. DRIVE ALONG THE RESIDENTIAL AREA AT EMMAUS TO A DESIGNATED PICK-UP POINT/ DROP-OFF POINT AND PROCEED ALONG EMMAUS ROAD, TURN RIGHT INTO WESTMEAD ROAD, THEN LEFT INTO RICHMOND ROAD BECOMING OLD MAIN ROAD (M31). TURN RIGHT INTO ANDERSON STREET AND PROCEED TO ANDERSON TAXI RANK IN PINETOWN<br>RETURN ROUTE BACK TO THE STARTING POINT AT TSHELIMNYAMA: FROM ANDERSON TAXI RANK TURN LEFT INTO ANDERSON STREET AND LEFT INTO OLD MAIN ROAD (M31) BECOMING RICHMOND ROAD, DRIVE BACKWARDS TO ALL DROP-OFF POINTS USING THE FORWARD ROUTE IN REVERSE. |



## transport

Department:  
Transport  
Province of KwaZulu-Natal

## GAZETTE

LGKZNG44-2023-FEB

REGION: ALL

|   |  |
|---|--|
| 1) <b>Application Number:</b> APP0149551  | 2) <b>Gazette Number:</b> LGKZNG44-2023-FEB  |
| 3) <b>Applicant:</b> BZ HLOPHE<br><b>ID NO.</b> 5602155758087<br><b>Association:</b> TSHELIMNYAMA MARRIANHILL TAXI ASS. | 4) <b>Applicant Address:</b><br>275 MHLATHUZANE ROAD<br>TSHELIMNYAMA<br>PINETOWN<br>3610   |
| 5) <b>Existing Licence Holder:</b> NOT APPLICABLE<br><b>ID NO.</b> NOT APPLICABLE                                       | 6) <b>Existing Licence Holder Address:</b><br>NOT APPLICABLE   |
| 7) <b>Type of application:</b> NEW OPERATING LICENCE  | 8) <b>Operating Licence Number:</b> LGKZN1503000856  |
| 9) <b>Vehicle Type:</b> MINIBUS   | 10) 1 X 13 (SEATED) + 0 (STANDING)   |
| 11) <b>Region:</b> DURBAN WEST  |  |
| 12.1  | 2206R121004R00049304 - TSHELIMNYAMA TO DURBAN, RANK NO. 107:<br>USING THE SAME ROUTE TURN LEFT INTO ABBOT FRANCIS ROAD THEN LEFT AGAIN INTO RICHMOND ROAD (M1), RIGHT TURN INTO AN ON RAMP TO N3 FREEWAY TOWARDS DURBAN, DRIVE ALONG N3 AND TURN LEFT INTO BEREA ROAD NORTH, RIGHT INTO BOTANIC GARDENS, LEFT INTO BEREA ROAD AND TURN LEFT INTO LANCERS ROAD THEN RIGHT INTO WILLS ROAD AND LEFT INTO WARWICK AVENUE AND PARK IN RANK NO.107. RETURN FROM RANK 107 ALONG WARWICK AVENUE AND TURN LEFT INTO CANNONGATE ROAD, RIGHT JOINING AN ON RAMP INTO N3 FREEWAY. PROCEED ALONG AND TURN LEFT ON AN OFF RAMP INTO RICHMOND ROAD (M1) AND DRIVE BACK TO THE STARTING POINT USING THE SAME FORWARD ROUTE IN REVERSE.  |
| 12.2  | 2206R12206RK00049302 - TSHELIMNYAMA TO PINETOWN<br>FORWARD ROUTE: FROM TSHELIMNYAMA TAXI RANK TURN LEFT INTO ABBOT FRANCIS ROAD, THEN LEFT INTO RICHMOND ROAD (M1). DRIVE ALONG AND THEN TURN LEFT INTO ALEXANDER ROAD AND LEFT INTO ALBERT ROAD. RIGHT TURN INTO WESTMEAD ROAD AND LEFT INTO EMMAUS ROAD. DRIVE ALONG THE RESIDENTIAL AREA AT EMMAUS TO A DESIGNATED PICK-UP POINT/ DROP-OFF POINT AND PROCEED ALONG EMMAUS ROAD, TURN RIGHT INTO WESTMEAD ROAD, THEN LEFT INTO RICHMOND ROAD BECOMING OLD MAIN ROAD (M31). TURN RIGHT INTO ANDERSON STREET AND PROCEED TO ANDERSON TAXI RANK IN PINETOWN<br>RETURN ROUTE BACK TO THE STARTING POINT AT TSHELIMNYAMA: FROM ANDERSON TAXI RANK TURN LEFT INTO ANDERSON STREET AND LEFT INTO OLD MAIN ROAD (M31) BECOMING RICHMOND ROAD, DRIVE BACKWARDS TO ALL DROP-OFF POINTS USING THE FORWARD ROUTE IN REVERSE. |



## transport

Department:  
Transport  
Province of KwaZulu-Natal

## GAZETTE

LGKZNG44-2023-FEB

REGION: ALL

|  |   |
|--|---|
| 1) <b>Application Number:</b> APP0149556   | 2) <b>Gazette Number:</b> LGKZNG44-2023-FEB   |
| 3) <b>Applicant:</b> RN NGEMA<br><b>ID NO.</b> 7106205551086<br><b>Association:</b> NYONI TAXI ASSOCIATION | 4) <b>Applicant Address:</b><br>P O BOX 195<br>NYONI<br>3802  |
| 5) <b>Existing Licence Holder:</b> NOT APPLICABLE<br><b>ID NO.</b> NOT APPLICABLE                          | 6) <b>Existing Licence Holder Address:</b><br>NOT APPLICABLE  |
| 7) <b>Type of application:</b> NEW OPERATING LICENCE   | 8) <b>Operating Licence Number:</b> LGKZN0903000436   |
| 9) <b>Vehicle Type:</b> MINIBUS  | 10) 1 X 12 (SEATED) + 0 (STANDING)  |
| 11) <b>Region:</b> ILEMBE  |   |
| 12.1   | <p>220B4I2206WA00164410 - NYONI TO MANDINI<br/>FROM NYONI ALONG P459 PICK 60 PICK ESIHLAHLINI PICK,NDULINDE CROSS PICK AND DROP COME AGAIN PICK AND DROP NDWANDE PICK AND<br/>DROP KWANCUBE PICK AND DROP,SIBIYA PICK AND DROP,NTOMBELA PICKAND DROP,KWAMATHONSI PICK AND DROP,MADIDA PICKAND<br/>DROP,ZAVUTHA PICK AND DROP, ZAVUTHA PICK AND DROP,STANDARD BANK PICK AND DROP SITE 300PICK AND DROP,MAXHAFUZA BRIDGE PICK<br/>AND DROP,MTHONJENI PICK AND DROP,NKWALINI PICK AND DROP,PHOYISENI PICK AND DROP,TURN RIGHT KWAGCALEKA P54 PICK AND DROP<br/>NEXT TO PROTECTION SERVICE BACK TO P459 TURN TIGHT MANDINI STATION SUNDUMBILI PLAZA.</p> <p>RETURN<br/>SUNDUMBILI PLAZA PICK MADIDA PICK AND DROP MATHONSI PICK AND DROP,NTOMBINI PICK AND DROP,SIBIYA PICK AND DROP,NCUBE PICK AND<br/>DROP NDWANDWE PICK AND DROP COME AGAIN PICK AND DROP NDULINDE CROSS PICK AND DROP ESIHLAHLINI PICK AND DROP,60 PICK AND<br/>DROP INYONI TAXI RANK DROP.</p> |





## transport

Department:  
Transport  
Province of KwaZulu-Natal

## GAZETTE

LGKZNG44-2023-FEB

REGION: ALL

|       |   |     |  |
|-------|---|-----|--|
| 1)    | <b>Application Number:</b> APP0149560   | 2)  | <b>Gazette Number:</b> LGKZNG44-2023-FEB                       |
| 3)    | <b>Applicant:</b> MA PHAKATHI<br><b>ID NO.</b> 7712035311086<br><b>Association:</b> POMEROY TAXI ASSOCIATION  | 4)  | <b>Applicant Address:</b><br>P. O. BOX 2011<br>POMEROY<br>3020 |
| 5)    | <b>Existing Licence Holder:</b> NOT APPLICABLE<br><b>ID NO.</b> NOT APPLICABLE  | 6)  | <b>Existing Licence Holder Address:</b><br>NOT APPLICABLE      |
| 7)    | <b>Type of application:</b> NEW OPERATING LICENCE   | 8)  | <b>Operating Licence Number:</b> NOTAVAILABLE                  |
| 9)    | <b>Vehicle Type:</b> MINIBUS  | 10) | 1 X 15 (SEATED) + 0 (STANDING)                                 |
| 11)   | <b>Region:</b> UMZINYATHI   |     |  |
| 12.1  | <p>2001BC11008Z10053076 - APPROVED ROUTES POMEROY TAXI ASSOCIATION POMEROY TO JOHANNESBURG:<br/>ALTERNATIVE 1 FROM: POMEROY TAXI RANK (SHEPSTONE STREET) TURN RIGHT INTO R33 POMEROY FOLLOW R33 TO HELPMKAAR, FOLLOW R33 TO WILSON STREET, DUNDEE, FROM WILSON ST TURN LEFT INTO VICTORIA STREET (R68), FROM VICTORIA STREET TURN RIGHT INTO KARL LANDMAN STREET (R68), FROM KARL LANDMAN STREET FOLLOW R68, FROM R68 TURN RIGHT INTO R621, FOLLOW R621 TO HATTINGSPRUIT, FROM HATTINGSPRUIT FOLLOW R621 TO DANNHAUSER, FROM DANNHAUSER FOLLOW R621 TO N11 TURN RIGHT ONTO N11 FOLLOW N11 TO NEWCASTLE, FROM NEWCASTLE TURN LEFT ONTO R34 (MEMEL), FOLLOW R34 TO MEMEL, FOLLOW R34 TO VREDE, FOLLOW R34 TO COMELIA (R103), FOLLOW R103 TO VILLERS, FROM VILLERS TURN RIGHT ONTO N3, FOLLOW N3 TO HEIDELBURG, FOLLOW N3 TO JOHANNESBURG, FROM N3 TURN LEFT ONTO M2, FROM M2 OFF- RAMP ONTO SIEMERT ROAD (M31), FROM SIEMERT ROAD (M31) FOLLOW INTO END STREET, FROM END STREET OFF RAMP ONTO ANDERSON STREET, FROM ANDERSON STREET TO NUGGET STREET, FROM NUGGET STREET TURN LEFT INTO COMMISSIONER STREET (R24), FROM COMMISSIONER STREET TURN RIGHT INTO RISSIK STREET (M9), FROM RISSIK STREET (M9) TURN RIGHT INTO DEVILLERS STREET, FROM DEVILLERS STREET TURN LEFT INTO WANDERERS, FROM WANDERERS TURN LEFT INTO NOORD STREET JOHANNESBURG RAILWAY STATION TAXI RANK.</p> <p>RETURN. POMEROY TO JOHANNESBURG.<br/>ALTERNATIVE 2 FROM POMEROY TAXI RANK (SHEPSTONE STREET) TURN RIGHT INTO R33 POMEROY, FOLLOW R33 TO HELPMKAAR, FOLLOW R33 TO WILSON STREET, DUNDEE, FROM WILSON STREET TURN LEFT INTO VICTORIA STREET (R68), FROM VICTORIA STREET TURN RIGHT INTO KARL LANDMAN STREET (R68), FROM KARL LANDMAN STREET FOLLOW R68, FROM R68 TURN RIGHT INTO R621 FOLLOW R621 TO HATTINGSPRUIT, FROM HATTINGSPRUIT FOLLOW R621 TO DANNHAUSER, FROM DANNHAUSER FOLLOW R621 TO N11, TURN RIGHT N11, FOLLOW N11 TO NEWCASTLE BYPASS, FROM NEWCASTLE BYPASS FOLLOW N11 TO VOLKSRUS (LAINGSNEK STREET), FROM LAINGSNEK STREET TURN LEFT INTO JOUBERT STREET, FROM JOUBERT STREET TURN RIGHT INTO DAN PIENAAR STREET (R543), FROM DAN PIENAAR STREET TURN RIGHT ONTO R23 FOLLOW R23 TO STANDERTON (BOTH STREET), FROM BOTH STREET TURN LEFT INTO LOMBAARD STREET, FROM LOMBAARD STREET TURN LEFT INTO KROG STREET, FROM KROG STREET EXIT STANDERTON ON R23 FOLLOW R23 PASS GREYLINGSTAD, FOLLOW R23 PASS BALFOUR, FOLLOW R23 TO HEIDELBURG, AT HEIDELBURG TURN RIGHT ONTO N3 JOHANNESBURG, FOLLOW N3 TO JOHANNESBURG, FROM N3 TURN LEFT ONTO M2, FROM M2 OFF RAMP ONTO SIEMERT ROAD (M31), FROM SIEMERT ROAD (M31) FOLLOW INTO END STREET</p> |     |  |
| 12.2  | <p>2001BC2001BC00053078 - POMEROY TO TUGELA FERRY.<br/>FROM POMEROY TAXI (SHEPSTONE STREET) TURN LEFT ONTO R33 FOLLOW R33 TO TUGELA FERRY TAXI RANK OFF- LOAD &amp; LOAD AND RETURN</p>   |     |  |
| 12.3  | <p>2001BC2207BP10053084 - POMEROY TO DUNDEE<br/>FROM POMEROY TAXI RANK (SHEPSTONE STREET) TURN LEFT ONTO R33 FOLLOW R33 TO HELPMKAAR, FOLLOW R33 TO WILSON STREET, DUNDEE, FROM WILSON STREET (R68) TURN RIGHT INTO VICTORIA STREET (R68), FROM VICTORIA STREET (R68) TURN LEFT INTO TAXI RANK OFF LOCAL AND LOAD AND RETURN.</p>   |     |  |
| 12.4  | <p>KZNNRBCB601NS115122 - FROM POMEROY TAXI RANK (SHEPSTONE STREET) TURN LEFT INTO R33, TURN RIGHT P363(EMZWENI) PASS EMSITHA OFF LOAD AND LOAD, ENTANYEZULU OFF LOAD AND LOAD, STRAIGHT TO MACHIJANE ROAD OFF LOAD AND LOAD, MKHAMU OFF LOAD AND LOAD, TURN RIGHT TO KWALIDIMBI OFF LOAD AND LOAD AND RETURN USING THE SAME ROUTE.</p>  |     |  |
| 12.5  | <p>KZNNRBCB601NS115153 - FROM POMEROY TAXI RANK TURN RIGHT INTO R33, FOLLOW R33 PASS BHOVINI TURN LEFT TO P32 OFF LOAD AND LOAD, PASS MOZANE OFF LOAD AND LOAD, KWAMAYITHANQAZE OFF LOAD AND LOAD, FOLLOW HELPMKAAR ROAD (P32) AND TURN LEFT P361 PASS DOUGLUS OFF LOAD AND LOAD, STRAIGHT TO ELENGE OFF LOAD AND LOAD AND RETURN BACK USING THE SAME ROUTE.</p>  |     |  |
| 12.6  | <p>KZNNRBCB601NS115184 - POMEROY TO EMTHALENI<br/>FROM POMEROY TAXI RANK TURN LEFT INTO R33, FOLLOW R33 AND TURN LEFT D2287, PASS GORDIN OFF LOAD AND LOAD, GO STRAIGHT WITH D2287 TO STARS OFF LOAD AND LOAD, PASS EMTHALENI OFF LOAD AND LOAD AND RETURN USING THE SAME ROUTE.</p>  |     |  |
| 12.7  | <p>KZNNRBCB601NS115215 - FROM POMEROY TAXI RANK TURN LEFT INTO R33, FOLLOW R33, TURN RIGHT INTO P281, FOLLOW P281 PASS ESTHUBINI PICK AND DROP, FOLLOW P281 PASS KWASHANGASE PICK AND DROP, FOLLOW P281 PASS GUNJANE OFF LOAD AND LOAD, FOLLOW P281 PASS KWAMNYOVU PICK AND DROP, PASS EZWENI, PASS KWANOGEJANE, KWAKHATHELA OFF LOAD AND LOAD UP TO EMANGWENI, ESDIBE PICK AND DROP AND RETURN USING THE SAME ROUTE.</p>   |     |  |
| 12.8  | <p>KZNNRBCB601NS115246 - POMEROY TO EMZENI<br/>FROM POMEROY TAXI RANK (SHEPSTONE STREET) TURN LEFT INTO R33, FOLLOW R33 THEN TURN RIGHT INTO P281 PASS ESTHUBINI OFFLOAD AND LOAD, FOLLOW P281 TO KWASHANGASE PICK AND DROP, FOLLOW P281 PASS KWAMNYOVU OFFLOAD AND LOAD, PASS EMZWENI PICK AND DROP AND RETURN USING THE SAME ROUTE.</p>   |     |  |
| 12.9  | <p>KZNNRBCB601NS115277 - FROM POMEROY TAXI RANK (SHEPSTONE STREET) TURN LEFT INTO R33 FOLLOW R33 TO ROAD FOUR PICK AND DROP, PASS GWAMANDA PICK AND DROP, PASS MAKHANKANE PICK AND DROP, PASS MQAWENI PICK AND DROP, PASS CHWAKA THEN TURN LEFT INTO D1273 FOLLOW D1273 PASS EMBONGOLWENI PICK AND DROP, PASS ESKHALENI PICK AND DROP PASS ESDAKENI PICK AND DROP, PASS KWATHISINI PICK AND DROP, PASS KWATHUSINI UP TO KWANOCOMBOSHE PICK AND DROP AND RETURN BACK USING THE SAME ROUTE.</p>   |     |  |
| 12.10 | <p>KZNNRBCB601NS115308 - FROM POMEROY TAXI RANK (SHEPSTONE STREET) TURN LEFT INTO R33 FOLLOW R33 UP TO ROAD FOUR PICK AND DROP GWAMANDA PICK AND DROP, PASS MAKHANKANE PICK AND DROP, PASS MQAWENI PICK AND DROP, PASS CHWAKA THEN TURN LEFT INTO D1273 FOLLOW D1273 PASS EMBONGOLWENI PICK AND DROP, PASS ESKHALENI THEN TURN RIGHT TO KWAGXOBANYAWO PICK AND DROP AND RETURN USING THE SAME ROUTE.</p>  |     |  |
| 12.11 | <p>KZPRERC2802371 - POMEROY TO EMAHLABA<br/>FROM POMEROY TAXI RANK (SHEPSTONE STREET) TURN LEFT INTO R33 FOLLOW R33 TO ROAD FOUR PICK AND DROP TURN LEFT INTO P365 GWAMANDA PICK AND DROP PASS MAKHANKANE THEN TURN LEFT P365 PASS NTILI PICK AND DROP PASS EHAWINI, EMNGENI, EMAZABELA, EMAHLABA PICK AND DROP AND RETURN BACK USING THE SAME ROUTE.</p>   |     |  |
| 12.12 | <p>KZPRERC2802420 - POMEROY TO OTHAME<br/>FROM POMEROY TAXI RANK (SHEPSTONE STREET) TURN LEFT INTO R33 FOLLOW R33 TO ROAD FOUR PICK AND DROP, FOLLOW GWAMANDA PICK AND DROP, PASS MAKHANKANE PICK AND DROP, PASS MQAWENI PICK AND DROP, PASS CHWAKA THEN TURN LEFT INTO D1273 FOLLOW D1273 PASS EMBONGOLWENI PASS ESKHALENI PICK AND DROP FOLLOW D1273 THEN TURN RIGHT KWADUMA PICK AND DROP PASS OSIZWENI PICK AND DROP PASS EMAWELE PICK AND DROP UP TO OTHAME PICK AND DROP AND RETURN BACK USING THE SAME ROUTE.</p>  |     |  |



**transport**

Department:

Transport

Province of KwaZulu-Natal

**GAZETTE**

LGKZNG44-2023-FEB

REGION: ALL

- |       |  |
|-------|--|
| 12.13 | KZPRERC2802469 - POMEROY TO GREYTOWN<br>FROM GREYTOWN TAXI RANK (SHEPSTONE STREET) TURN LEFT INTO R33 FOLLOW R33 PASS TUGELA FERRY PASS KOPI, PASS KEATES DRIFT,<br>PASS NGOME AND DROP OFF, FOLLOW R33 THEN TURN RIGHT INTO R74, FOLLOW R74 AND TURN LEFT INTO BELL STREET AND TURN LEFT INTO<br>SARGEANT STREET UP TO GREYTOWN TAXI RANK DROP OFF AND PICK UP AND RETURN USING THE SAME ROUTE. |
|-------|--|



## transport

Department:  
Transport  
Province of KwaZulu-Natal

## GAZETTE

LGKZNG44-2023-FEB

REGION: ALL

|  |  |
|--|--|
| 1) <b>Application Number:</b> APP0149567   | 2) <b>Gazette Number:</b> LGKZNG44-2023-FEB  |
| 3) <b>Applicant:</b> ZC KHAN<br><b>ID NO.</b> 7807125149089<br><b>Association:</b> NEWLANDS EAST TAXI OWNERS ASSOCIATION | 4) <b>Applicant Address:</b><br>61 MARBLERAY DR<br>NEWLANDS EAST<br>4037   |
| 5) <b>Existing Licence Holder:</b> NOT APPLICABLE<br><b>ID NO.</b> NOT APPLICABLE  | 6) <b>Existing Licence Holder Address:</b><br>NOT APPLICABLE   |
| 7) <b>Type of application:</b> NEW OPERATING LICENCE   | 8) <b>Operating Licence Number:</b> LGKZN1403001453  |
| 9) <b>Vehicle Type:</b> MINIBUS  | 10) 1 X 15 (SEATED) + 0 (STANDING)   |
| 11) <b>Region:</b> GREATER NORTH   |  |
| 12.1   | 2206LM2206TP00051846 - NEWLANDS EAST TO LA LUCIA<br>FROM STARTING POINT IN NEWLANDS EAST, ALONG ROADS IN NEWLANDS EAST AS PER FILE NO. "18/1/10/2/3, EXITING NEWLANDS EAST DRIVE, LEFT INTO INANDA ROAD, INTO INANDA HIGHWAY, INTO INANDA ROAD, INTO SEA COW LAKE ROAD, RIGHT INTO NORTH COAST ROAD, LEFT INTO RIVERSIDE ROAD, RIGHT ONTO THE M4, LEFT INTO LA LUCIA MALL OFF-RAMP, RIGHT INTO ARMSTRONG AVENUE, INTO LA LUCIA MALL AND RETURN.<br><br>FROM STARTING POINT IN NEWLANDS EAST, ALONG ROADS IN NEWLANDS EAST AS PER FILE NO. "18/1/10/2/3. FROM JOHN DORY DRIVE, RIGHT INTO NEWLANDS EAST DRIVE, RIGHT INTO NANDI DRIVE, RIGHT ONTO N2 NORTH, LEFT ONTO MOUNT EDGEcombe OFF-RAMP, RIGHT ONTO M41, LEFT INTO UMHLANGA ROCKS DRIVE BUSINESS AREA AND RETURN   |
| 12.2   | 2206LM2206R400051843 - NEWLANDS EAST TO WESTMEAD<br>FROM STARTING POINT IN NEWLANDS EAST, ALONG ROADS IN NEWLANDS EAST AS PER FILE NO. 18/1/10/2/3, EXITING NEWLANDS EAST DRIVE, LEFT INTO INANDA ROAD, INTO INANDA HIGHWAY, RIGHT INTO N2, THEN RIGHT INTO UMGENI ROAD (M19), PROCEEDING TOWARDS ST JOHNS AVENUE, RIGHT INTO OLD MAIN ROAD (PINETOWN), INTO RICHMOND ROAD, RIGHT INTO WESTMEAD INDUSTRIAL AREA - AND RETURN.  |
| 12.3   | 2206LM2206LS00051844 - NEWLANDS EAST TO PICK N' PAY HYPERMARKET DURBAN NORTH<br>FROM STARTING POINT IN NEWLANDS EAST, ALONG ROADS IN NEWLANDS EAST AS PER FILE NO. 18/1/10/2/3, EXITING NEWLANDS EAST DRIVE, LEFT INTO INANDA ROAD, INTO INANDA HIGHWAY, INTO INANDA ROAD, INTO SEA COW LAKE ROAD, RIGHT INTO NORTH COAST ROAD, LEFT INTO RIVERSIDE ROAD, INTO PROSPECT HALL ROAD, RIGHT INTO UITSIG ROAD, RIGHT INTO HYPERMARKET AND RETURN.  |
| 12.4   | 2206LM2206LS00051845 - NEWLANDS EAST TO ADDINGTON HOSPITAL<br>FROM STARTING POINT IN NEWLANDS EAST, ALONG ROADS IN NEWLANDS EAST AS PER FILE NO. 18/1/10/2/3. EXITING NEWLANDS EAST DRIVE, LEFT INTO INANDA ROAD, INTO INANDA HIGHWAY, INTO INANDA ROAD, INTO SEA COW LAKE ROAD, RIGHT INTO NORTH COAST ROAD, INTO UMGENI ROAD (R102), LEFT INTO GOBLE ROAD, RIGHT INTO NMR AVENUE, INTO WALNUT ROAD, INTO UNION STREET, LEFT INTO WEST STREET, RIGHT INTO POINT ROAD, PROCEEDING ALONG POINT ROAD, LEFT INTO BELL STREET, RIGHT INTO ESCOMBE TERRACE, TO ADDINGTON HOSPITAL AND RETURN.   |
| 12.5   | 2206LM2206TP00051847 - NEWLANDS EAST TO DURBAN.<br><br>5. FROM STARTING POINT AT JOHN DORY DRIVE IN NEWLANDS EAST, ALONG ROADS IN NEWLANDS EAST AS PER FILE NO. 18/1/10/2/3 TO RANK 53C, SOLDIERS WAY, DURBAN, AND RETURN.<br>ALTERNATIVELY:<br>FROM STARTING POINT IN JOHN DORY DRIVE, NEWLANDS EAST, LEFT INTO INANDA ROAD, INTO INANDA HIGHWAY, RIGHT INTO N2, LEFT INTO UMGENI ROAD (M19), LEFT INTO GOBLE ROAD, RIGHT INTO NMR AVENUE, INTO WALNUT ROAD, RIGHT INTO ORDINANCE ROAD, LEFT INTO SOLDIERS WAY, RIGHT INTO PINE STREET, RIGHT INTO RUSSEL STREET, LEFT INTO LEOPOLD STREET, RIGHT INTO WARWICK AVENUE RIGHT INTO ALICE STREET AND INTO RANK 53C - PASSENGERS TO BE DROPPED OFF EN-ROUTE AT THE MUNICIPALITY'S APPROVED DROP OFF POINTS, AND PICKING UP ONLY AT THE ORIGINS IN ALL THE ABOVE ROUTES.<br>ALTERNATIVELY:<br>FROM STARTING POINT IN JOHN DORY DRIVE, NEWLANDS EAST, EXITING NEWLANDS EAST, LEFT INTO INANDA ROAD, INTO INANDA HIGHWAY, INTO SEA COW LAKE ROAD, RIGHT INTO NORTH COAST ROAD, INTO UMGENI ROAD, INTO SOLDIERS WAY, RIGHT INTO PINE STREET, RIGHT INTO RUSSELL STREET, LEFT INTO LEOPOLD STREET, RIGHT INTO WARWICK AVENUE, RIGHT INTO ALICE STREET AND RANK 53C - DROPPING OFF AND PICKING UP EN-ROUTE AT MUNICIPALITY APPROVED DROP-OFF AND PICK-UP POINTS. SUBJECT TO THE RESTRICTION THAT ON THE FORWARD JOURNEY INTO DURBAN, ALONG ALPINE/BRICKFIELD ROADS, COMMENCING AT THE INTERSECTION OF ALPINE ROAD AND STANLEY COPLEY DRIVE, NO PASSENGERS BE PICKED UP. ON THE RETURN JOURNEY TO NEWLANDS EAST, NO PASSENGERS BE SET DOWN, ALONG BRICKFIELD/ALPINE ROADS, UNTIL REACHING THE INTERSECTION OF ALPINE ROAD AND STANLEY COPLEY DRIVE.<br>6. FROM STARTING POINT AT JOHN DORY DRIVE IN NEWLANDS EAST, ALONG ROADS IN NEWLANDS EAST AS PER FILE NO. 18/1/10/2/3, EXITING LEFT INTO INANDA ROAD, INTO INANDA HIGHWAY, RIGHT INTO N2, LEFT INTO N3, TRAVELLING ALONG OLD DUTCH ROAD INTO ALICE STREET, RIGHT INTO SOLDIERS WAY, AND INTO RANK 53C, PASSENGERS TO BE DROPPED OFF EN-RO. |
| 12.6   | 2206LM2206LM00052031 - NEWLANDS EAST TO DURBAN<br>RETURN FROM RANK 53C - SOLDIERS WAY, LEFT INTO COMMERCIAL ROAD LEFT INTO NMR AVENUE, LEFT INTO GOBLE ROAD, RIGHT INTO UMGENI ROAD (R102): INTO NORTH COAST ROAD, LEFT INTO SEA COW LAKE ROAD, ONTO INANDA HIGHWAY, INTO INANDA ROAD, RIGHT INTO NEWLANDS EAST, CONTINUE ALONG UMGENI ROAD (M19), RIGHT ONTO N2, LEFT ONTO INANDA HIGHWAY, ONTO INANDA ROAD, RIGHT INTO NEWLANDS EAST.  |



## transport

Department:  
Transport  
Province of KwaZulu-Natal

## GAZETTE

LGKZNG44-2023-FEB

REGION: ALL

12.7

21004R21004R00051832 - CONDITIONS/RESTRICTIONS

PASSENGERS MAY BE PICKED UP AND / OR SET DOWN ONLY DESIGNATED TAXI RANKS OR TAXI STOPS, WHICH SHALL EXCLUDE BUS STOPS.

ENTRY OR RANKING ON PRIVATE PROPERTY IS NOT PERMITTED WITHOUT THE WRITTEN PERMISSION OF THE LANDLORD, A COPY OF WHICH MUST BE SUPPLIED TO THE BOARD BEFORE UPLIFTING THE OPERATING LICENCE.

ON THE FORWARD JOURNEY FROM NEWLANDS EAST TO THE CITY OF DURBAN, THEY CAN ONLY DROP-OFF PASSENGERS ALONG ALPINE AND BRICKFIELD ROADS AND NOT PICK UP PASSENGERS. ON THEIR RETURN JOURNEY THEY CAN PICKUP PASSENGERS GOING TO NEWLANDS EAST ALONG BRICKFIELD AND ALPINE ROADS. NO TAXIS ON THE FORWARD ROUTE ARE ALLOWED TO PICK UP PASSENGERS TO NEWLANDS EASTS ON THE WAY TO DURBAN. THEY CAN ONLY PICK UP PASSENGERS ON THE RETURN JOURNEY TO NEWLANDS EAST.

WITHOUT HAVING ENTERED INTO AN AGREEMENT WITH THE OTHER OPERATORS ON A COMMON ROUTE, AS CONTEMPLATED BY SECTION 88 (2) (B) OF ACT 22 OF 2000, PICKING UP OR SETTING DOWN OF PASSENGERS ON SUCH ROUTE IS NOT PERMITTED. A COPY OF SUCH AGREEMENT MUST BE SUPPLIED TO THE BOARD.

AT RANKS, WHETHER ON-STREET OR OFF-STREET, ONLY THE TAXIS THAT CAN BE ACCOMMODATED IN THE DEMARCATED AREA MAY OCCUPY THE RANK, EXCESS VEHICLES MUST HOLD ELSEWHERE AT DESIGNATED HOLDING ARREARS.

RANK PERMITS OR LETTERS OF AUTHORITY MUST BE PRODUCED WHEN UPLIFTING, IN RESPECT OF ALL RANKS IN MUNICIPAL ARREARS, IN PARTICULAR MAJOR TOWNS AND CITIES AND IN PARTICULAR IN RESPECT OF INTER-PROVINCIAL DESTINATIONS.

THE VEHICLE MUST BE COVERED BY MOTOR VEHICLE INSURANCE AS WELL AS PERSONAL LIABILITY INSURANCE.

THE ALLOCATION OF ANY ROUTE OR PORTION OF HE ROUTE IS SUBJECT TO THE CONDITION THAT HAS BEEN APPROVED AND ALLOCATED IN GOOD FAITH AND SUCH ROUTE WILL BE INVALID SHOULD IT TRANSPIRE THAT THE ROUTE OR PORTION THEREOF WILL, OR HAS CAUSED CONFLICT DUE TO IT HAVING BEEN APPROVED BASED ON INCORRECT OR FALSE INFORMATION SUPPLIED TO THE BOARD, OR AS A RESULT OF AN ERROR. IN SUCH INSTANCE THE OPERATING LICENCE MUST BE RETURNED TO THE BOARD FOR CORRECTION.



## transport

Department:  
Transport  
Province of KwaZulu-Natal

## GAZETTE

LGKZNG44-2023-FEB

REGION: ALL

|      |   |     |  |
|------|---|-----|--|
| 1)   | <b>Application Number:</b> APP0149569   | 2)  | <b>Gazette Number:</b> LGKZNG44-2023-FEB                                 |
| 3)   | <b>Applicant:</b> ZC KHAN<br><b>ID NO.</b> 7807125149089<br><b>Association:</b> NEWLANDS EAST TAXI OWNERS ASSOCIATION   | 4)  | <b>Applicant Address:</b><br>61 MARBLERAY DRIVE<br>NEWLANDS EAST<br>4037 |
| 5)   | <b>Existing Licence Holder:</b> NOT APPLICABLE<br><b>ID NO.</b> NOT APPLICABLE  | 6)  | <b>Existing Licence Holder Address:</b><br>NOT APPLICABLE                |
| 7)   | <b>Type of application:</b> NEW OPERATING LICENCE   | 8)  | <b>Operating Licence Number:</b> LGKZN1403001451                         |
| 9)   | <b>Vehicle Type:</b> MINIBUS  | 10) | 1 X 15 (SEATED) + 0 (STANDING)   |
| 11)  | <b>Region:</b> GREATER NORTH  |     |  |
| 12.1 | 2206LM2206TP00051846 - NEWLANDS EAST TO LA LUCIA<br>FROM STARTING POINT IN NEWLANDS EAST, ALONG ROADS IN NEWLANDS EAST AS PER FILE NO. "18/1/10/2/3, EXITING NEWLANDS EAST DRIVE, LEFT INTO INANDA ROAD, INTO INANDA HIGHWAY, INTO INANDA ROAD, INTO SEA COW LAKE ROAD, RIGHT INTO NORTH COAST ROAD, LEFT INTO RIVERSIDE ROAD, RIGHT ONTO THE M4, LEFT INTO LA LUCIA MALL OFF-RAMP, RIGHT INTO ARMSTRONG AVENUE, INTO LA LUCIA MALL AND RETURN.<br><br>FROM STARTING POINT IN NEWLANDS EAST, ALONG ROADS IN NEWLANDS EAST AS PER FILE NO. "18/1/10/2/3. FROM JOHN DORY DRIVE, RIGHT INTO NEWLANDS EAST DRIVE, RIGHT INTO NANDI DRIVE, RIGHT ONTO N2 NORTH, LEFT ONTO MOUNT EDGEcombe OFF-RAMP, RIGHT ONTO M41, LEFT INTO UMLANGA ROCKS DRIVE BUSINESS AREA AND RETURN   |     |  |
| 12.2 | 2206LM2206R400051843 - NEWLANDS EAST TO WESTMEAD<br>FROM STARTING POINT IN NEWLANDS EAST, ALONG ROADS IN NEWLANDS EAST AS PER FILE NO. 18/1/10/2/3, EXITING NEWLANDS EAST DRIVE, LEFT INTO INANDA ROAD, INTO INANDA HIGHWAY, RIGHT INTO N2, THEN RIGHT INTO UMGENI ROAD (M19), PROCEEDING TOWARDS ST JOHNS AVENUE, RIGHT INTO OLD MAIN ROAD (PINETOWN), INTO RICHMOND ROAD, RIGHT INTO WESTMEAD INDUSTRIAL AREA - AND RETURN.   |     |  |
| 12.3 | 2206LM2206LS00051844 - NEWLANDS EAST TO PICK N' PAY HYPERMARKET DURBAN NORTH<br>FROM STARTING POINT IN NEWLANDS EAST, ALONG ROADS IN NEWLANDS EAST AS PER FILE NO. 18/1/10/2/3, EXITING NEWLANDS EAST DRIVE, LEFT INTO INANDA ROAD, INTO INANDA HIGHWAY, INTO INANDA ROAD, INTO SEA COW LAKE ROAD, RIGHT INTO NORTH COAST ROAD, LEFT INTO RIVERSIDE ROAD, INTO PROSPECT HALL ROAD, RIGHT INTO UITSIG ROAD, RIGHT INTO HYPERMARKET AND RETURN.   |     |  |
| 12.4 | 2206LM2206LS00051845 - NEWLANDS EAST TO ADDINGTON HOSPITAL<br>FROM STARTING POINT IN NEWLANDS EAST, ALONG ROADS IN NEWLANDS EAST AS PER FILE NO. 18/1/10/2/3. EXITING NEWLANDS EAST DRIVE, LEFT INTO INANDA ROAD, INTO INANDA HIGHWAY, INTO INANDA ROAD, INTO SEA COW LAKE ROAD, RIGHT INTO NORTH COAST ROAD, INTO UMGENI ROAD (R102), LEFT INTO GOBLE ROAD, RIGHT INTO NMR AVENUE, INTO WALNUT ROAD, INTO UNION STREET, LEFT INTO WEST STREET, RIGHT INTO POINT ROAD, PROCEEDING ALONG POINT ROAD, LEFT INTO BELL STREET, RIGHT INTO ESCOMBE TERRACE, TO ADDINGTON HOSPITAL AND RETURN.  |     |  |
| 12.5 | 2206LM2206TP00051847 - NEWLANDS EAST TO DURBAN.<br><br>5. FROM STARTING POINT AT JOHN DORY DRIVE IN NEWLANDS EAST, ALONG ROADS IN NEWLANDS EAST AS PER FILE NO. 18/1/10/2/3 TO RANK 53C, SOLDIERS WAY, DURBAN, AND RETURN.<br>ALTERNATIVELY:<br>FROM STARTING POINT IN JOHN DORY DRIVE, NEWLANDS EAST, LEFT INTO INANDA ROAD, INTO INANDA HIGHWAY, RIGHT INTO N2, LEFT INTO UMGENI ROAD (M19), LEFT INTO GOBLE ROAD, RIGHT INTO NMR AVENUE, INTO WALNUT ROAD, RIGHT INTO ORDINANCE ROAD, LEFT INTO SOLDIERS WAY, RIGHT INTO PINE STREET, RIGHT INTO RUSSELL STREET, LEFT INTO LEOPOLD STREET, RIGHT INTO WARWICK AVENUE, RIGHT INTO ALICE STREET AND RANK 53C - PASSENGERS TO BE DROPPED OFF EN-ROUTE AT THE MUNICIPALITY'S APPROVED DROP OFF POINTS, AND PICKING UP ONLY AT THE ORIGINS IN ALL THE ABOVE ROUTES.<br>ALTERNATIVELY:<br>FROM STARTING POINT IN JOHN DORY DRIVE, NEWLANDS EAST, EXITING NEWLANDS EAST, LEFT INTO INANDA ROAD, INTO INANDA HIGHWAY, INTO SEA COW LAKE ROAD, RIGHT INTO NORTH COAST ROAD, INTO UMGENI ROAD, INTO SOLDIERS WAY, RIGHT INTO PINE STREET, RIGHT INTO RUSSELL STREET, LEFT INTO LEOPOLD STREET, RIGHT INTO WARWICK AVENUE, RIGHT INTO ALICE STREET AND RANK 53C - DROPPING OFF AND PICKING UP EN-ROUTE AT MUNICIPALITY APPROVED DROP-OFF AND PICK-UP POINTS. SUBJECT TO THE RESTRICTION THAT ON THE FORWARD JOURNEY INTO DURBAN, ALONG ALPINE/BRICKFIELD ROADS, COMMENCING AT THE INTERSECTION OF ALPINE ROAD AND STANLEY COPLEY DRIVE, NO PASSENGERS BE PICKED UP. ON THE RETURN JOURNEY TO NEWLANDS EAST, NO PASSENGERS BE SET DOWN, ALONG BRICKFIELD/ALPINE ROADS, UNTIL REACHING THE INTERSECTION OF ALPINE ROAD AND STANLEY COPLEY DRIVE.<br>6. FROM STARTING POINT AT JOHN DORY DRIVE IN NEWLANDS EAST, ALONG ROADS IN NEWLANDS EAST AS PER FILE NO. 18/1/10/2/3, EXITING LEFT INTO INANDA ROAD, INTO INANDA HIGHWAY, RIGHT INTO N2, LEFT INTO N3, TRAVELLING ALONG OLD DUTCH ROAD INTO ALICE STREET, RIGHT INTO SOLDIERS WAY, AND INTO RANK 53C, PASSENGERS TO BE DROPPED OFF EN-RO. |     |  |
| 12.6 | 2206LM2206LM00052031 - NEWLANDS EAST TO DURBAN<br>RETURN FROM RANK 53C - SOLDIERS WAY, LEFT INTO COMMERCIAL ROAD LEFT INTO NMR AVENUE, LEFT INTO GOBLE ROAD, RIGHT INTO UMGENI ROAD (R102): INTO NORTH COAST ROAD, LEFT INTO SEA COW LAKE ROAD, ONTO INANDA HIGHWAY, INTO INANDA ROAD, RIGHT INTO NEWLANDS EAST, CONTINUE ALONG UMGENI ROAD (M19), RIGHT ONTO N2, LEFT ONTO INANDA HIGHWAY, ONTO INANDA ROAD, RIGHT INTO NEWLANDS EAST.   |     |  |



## transport

Department:  
Transport  
Province of KwaZulu-Natal

## GAZETTE

LGKZNG44-2023-FEB

REGION: ALL

12.7

21004R21004R00051832 - CONDITIONS/RESTRICTIONS

PASSENGERS MAY BE PICKED UP AND / OR SET DOWN ONLY DESIGNATED TAXI RANKS OR TAXI STOPS, WHICH SHALL EXCLUDE BUS STOPS.

ENTRY OR RANKING ON PRIVATE PROPERTY IS NOT PERMITTED WITHOUT THE WRITTEN PERMISSION OF THE LANDLORD, A COPY OF WHICH MUST BE SUPPLIED TO THE BOARD BEFORE UPLIFTING THE OPERATING LICENCE.

ON THE FORWARD JOURNEY FROM NEWLANDS EAST TO THE CITY OF DURBAN, THEY CAN ONLY DROP-OFF PASSENGERS ALONG ALPINE AND BRICKFIELD ROADS AND NOT PICK UP PASSENGERS. ON THEIR RETURN JOURNEY THEY CAN PICKUP PASSENGERS GOING TO NEWLANDS EAST ALONG BRICKFIELD AND ALPINE ROADS. NO TAXIS ON THE FORWARD ROUTE ARE ALLOWED TO PICK UP PASSENGERS TO NEWLANDS EASTS ON THE WAY TO DURBAN. THEY CAN ONLY PICK UP PASSENGERS ON THE RETURN JOURNEY TO NEWLANDS EAST.

WITHOUT HAVING ENTERED INTO AN AGREEMENT WITH THE OTHER OPERATORS ON A COMMON ROUTE, AS CONTEMPLATED BY SECTION 88 (2) (B) OF ACT 22 OF 2000, PICKING UP OR SETTING DOWN OF PASSENGERS ON SUCH ROUTE IS NOT PERMITTED. A COPY OF SUCH AGREEMENT MUST BE SUPPLIED TO THE BOARD.

AT RANKS, WHETHER ON-STREET OR OFF-STREET, ONLY THE TAXIS THAT CAN BE ACCOMMODATED IN THE DEMARCATED AREA MAY OCCUPY THE RANK, EXCESS VEHICLES MUST HOLD ELSEWHERE AT DESIGNATED HOLDING ARREARS.

RANK PERMITS OR LETTERS OF AUTHORITY MUST BE PRODUCED WHEN UPLIFTING, IN RESPECT OF ALL RANKS IN MUNICIPAL ARREARS, IN PARTICULAR MAJOR TOWNS AND CITIES AND IN PARTICULAR IN RESPECT OF INTER-PROVINCIAL DESTINATIONS.

THE VEHICLE MUST BE COVERED BY MOTOR VEHICLE INSURANCE AS WELL AS PERSONAL LIABILITY INSURANCE.

THE ALLOCATION OF ANY ROUTE OR PORTION OF HE ROUTE IS SUBJECT TO THE CONDITION THAT HAS BEEN APPROVED AND ALLOCATED IN GOOD FAITH AND SUCH ROUTE WILL BE INVALID SHOULD IT TRANSPIRE THAT THE ROUTE OR PORTION THEREOF WILL, OR HAS CAUSED CONFLICT DUE TO IT HAVING BEEN APPROVED BASED ON INCORRECT OR FALSE INFORMATION SUPPLIED TO THE BOARD, OR AS A RESULT OF AN ERROR. IN SUCH INSTANCE THE OPERATING LICENCE MUST BE RETURNED TO THE BOARD FOR CORRECTION.



## transport

Department:  
Transport  
Province of KwaZulu-Natal

## GAZETTE

LGKZNG44-2023-FEB

REGION: ALL

|   |  |
|---|--|
| 1) <b>Application Number:</b> APP0149575  | 2) <b>Gazette Number:</b> LGKZNG44-2023-FEB  |
| 3) <b>Applicant:</b> FW CONCO<br><b>ID NO.</b> 5607255863083<br><b>Association:</b> IXOPO & DISTRICT TAXI ASSOCIATION | 4) <b>Applicant Address:</b><br>P O BOX 245<br>IXOPO   |
| 5) <b>Existing Licence Holder:</b> NOT APPLICABLE<br><b>ID NO.</b> NOT APPLICABLE                                     | 3276<br>6) <b>Existing Licence Holder Address:</b><br>NOT APPLICABLE   |
| 7) <b>Type of application:</b> NEW OPERATING LICENCE  | 8) <b>Operating Licence Number:</b> NOTAVAILABLE   |
| 9) <b>Vehicle Type:</b> MINIBUS   | 10) 1 X 15 (SEATED) + 0 (STANDING)   |
| 11) <b>Region:</b> HARRY GWALA  |  |
| 12.1  | 22069U22068T10051090 - IXOPO TO PIETERMARITZBURG<br>FROM IXOPO RANK, TURN RIGHT INTO P312 ROAD, TURN TO LEFT P5-2 ROAD (R 56) CROSSING UMKOMAAS RIVER BRIDGE; PASS OUTSIDE RICHMOND, THORNVILLE INTO ALEXANDER ROAD, PIETERMARITZBURG TURN LEFT DURBAN ROAD - CHIEF ALBERT LUTHULI (COMMERCIAL) STREET, TURN RIGHT INTO LANGALIBALELE (LONGMARKET) STREET, TURN LEFT INTO BOSHOF STREET, INTO PROFESSOR NYEMBEZI (SYMMONDS) CENTER TAXI RANK AND RETURN TO IXOPO USING THE SAME ROUTE. |
| 12.2  | 22069U22069U00051091 - IXOPO TO BLAZIUS STORE<br>FROM IXOPO TAXI RANK, TURN RIGHT INTO P 312, TURN LEFT TO P23-1 PASSING DONNYBROOK VILLAGE TO BLAZIUS STORE, WITH PICKING & DROPPING OF PASSENGERS AND RETURN TO IXOPO TAXI RANK USING THE SAME ROUTE.  |
| 12.3  | 22069U22069U00051092 - IXOPO TO HIGHFLATS<br>FROM IXOPO TAXI RANK TURN RIGHT INTO P312 ROAD, AFTER 2KM TURN RIGHT INTO P 22-2 ROAD TO HIGHFLATS AND ABOUT 25KM FROM IXOPO TURN LEFT INTO THE HIGHFLATS TAXI RANK. PICKING-UP AND DROPPING OFF OF PASSENGERS ALONG THE ROUTE. RETURN TO IXOPO USING THE SAME ROUTE AS THE FORWARD ROUTE.  |
| 12.4  | 22069U22069U00051094 - IXOPO TO EMASAMINI<br>FROM IXOPO TAXI RANK RIGHT INTO P312 ROAD 1KM TURN LEFT INTO P23-1 ROAD ABOUT 25KM TURN RIGHT INTO P114 ROAD OR ALTERNATIVE ROAD P507 INTO P531 TO HELLA ROAD OR D166 SODO STORE OR D232 GOYINTABA KRALL EMASAMINI. PICKING AND DROPPING PASSENGERS ALONG THE ROUTE. RETURN TO IXOPO USING THE SAME ROUTE   |
| 12.5  | 22069U22069U00051095 - IXOPO TO HLANGANANI<br>FROM IXOPO TAXI RANK TURN RIGHT INTO P312 ROAD AFTER 1 KM TURN LEFT INTO P23-1 ROAD AND ALTERNATIVE ROAD TO HLANGANANI, P507, P114, D295. PICKING AND DROPPING OF PASSENGERS ALONG THE ROUTE. RETURN ROUTE TO IXOPO USING THE SAME ROUTE.  |
| 12.6  | 22069U22069U00051096 - IXOPO TO LUFABA<br>FROM IXOPO TAXI RANK TURN RIGHT INTO P23-1 ROAD AFTER 15KM TURN RIGHT INTO D64 ROAD AND ALTERNATIVE ROAD INTO LUFABA A3394, A3391 AND A3390 INTO LUFABA. PICKING AND DROPPING PASSENGERS ALONG THE ROUTE. RETURN TO IXOPO IS THE SAME ROUTE.   |
| 12.7  | 22069U22069U00051097 - IXOPO TO MADZIKANE<br>FROM IXOPO TAXI RANK TURN RIGHT INTO P312 ROAD AFTER 1KM TURN LEFT INTO P231 ROAD ABOUT 30KM ON THE P231 ROAD TURN LEFT INTO P122 ROAD AND 6KM INTO P46 ROAD TO P8-3 ROAD TURN LEFT FROM P89 ROAD INTO CREIGHTON VILLAGE (PICKING AND DROPPING OF PASSENGERS), PROCEEDING INTO D141 ROAD TO MADZIKANE LOCATION. PICKING AND DROPPING PASSNGERS ALONG THE ROUTE. RETURN TO IXOPO USING THE SAME ROUTE AS FORWARD ROUTE.                    |
| 12.8  | 22069U22069U00051098 - IXOPO TO MAHEHLE<br>FROM IXOPO TAXI RANK, TURN RIGHT INTO P312 ROAD AFTER 1KM TURN LEFT INTO P23?1 ROADAMD AFTER ABOUT 30KM TURN LEFT INTO P122 ROAD AFTER ABOUT 8KM ON P122 TURN LEFT INTO D380 ROAD 3KM TURN RIGHT INTO D724 ROAD TO MAHEHLE. PICKING ND DROPPING OF PASSENGERS ALONG THE ROUTE. RETURN TO IXOPO USING THE SAME ROUTE.  |
| 12.9  | 22069U22069U00051099 - IXOPO TO EMAZABEKWENI<br>IXOPO TO EMAZABEKWENI TURN RIGHT INTO P312 ROAD FROM P 312 ROAD TURN RIGHT INTO P222 ROAD ABOUT 20KM TURN RIGHT INTO P112 ROAD ABOUT 8KM TURN RIGHT INTO A2350 ROAD OR LEFT INTO D960 ROAD. PICKING AND DROPPING PASSENGERS ALONG THE ROUTE. RETUN TO IXOPO USING THE SAME ROUTE.  |
| 12.10   | 22069U22069U00051100 - IXOPO TO NOKWEJA<br>FROM IXOPO TAXI RANK TURN LEFT INTO P312 ROAD TURN INTO P408 ROAD ABOUT 3KM TO THE P5 ROAD TURN RIGHT AND PROCEED ABOUT 10KM AND TURN LEFT INTO P112 ROAD, PROCEED ABOUT 10KM AND TURN LEFT INTO D310 AND D309 ROAD TO NOKWEJA. PICKING AND DROPPING PASSENGERS ALONG THE ROUTE. RETURN TO IXOPO USING THE SAME ROUTE.  |
| 12.11   | 22069U22069U00051102 - IXOPO TO SANDANEZWE FARM<br>FROM IXOPO TAXI RANK, TURN RIGHT INTO P312 ROAD AND TURN LEFT INTO P23-1 ROAD ABOUT 40KM TURN RIGHT INTO D308 AND 5KM TURN LEFT INTO D818 TO SANDANEZWE FARM. NO PICKING AND DROPPING PASSENGERS ALONG THE ROUTE. RETURN TO IXOPO USING THE SAME ROUTE.   |
| 12.12   | 22069U2206A010051101 - IXOPO TO RICHMOND<br>FROM IXOPO TAXI RANK TURN RIGHT INTO P312 AFTER 1KM TURN LEFT INTO R56 CROSSING UMKOMAAS RIVER BRIDGE INTO RICHMOND AND PROCEED TO SHEPTONE STREET AND NELSON STREET TAXI RANKS. NO PICKING AND DROPPING PASSENGERS ALONG THE ROUTE. RETURN TO IXOPO USING THE SAME ROUTE.   |
| 12.13   | 22069U2206LS10051133 - IXOPO TAXI RANK TO DURBAN.<br>FROM IXOPO RANK, TURN RIGHT INTO P312 ROAD, TURN TO LEFT P5-2 ROAD (R 56) CROSSING UMKOMAAS RIVER BRIDGE; PASS RICHMOND, THORNVILLE INTO DURBAN ROAD, INTO N3, PASS TOLLGATE, INTO OLD DUTCH ROAD, LEFT INTO MARKET STREET, PASS BEREA RAILWAY STATION, LEFT INTO WEST STREET, LEFT INTO BROOK STREET RANK 68B. OFFLOAD LOAD AND RETURN ALONG FORWARD ROUTE IN REVERSE.   |

**transport**

Department:

Transport

Province of KwaZulu-Natal

**GAZETTE**

LGKZNG44-2023-FEB

REGION: ALL

**12.14** 22069U3202D410051093 - IXOPO TO UMZIMKULU

FROM IXOPO TAXI RANK TURN THE LEFT INTO P312 ROAD AFTER 2KM TURN INTO P408 ROAD AND TURN RIGHT INTO P5-1 ROAD AND PROCEED AND TURN LEFT INTO UMZIMKULU TAXI RANK. PICKING AND DROPPING OF PASSENGERS ALONG THE ROUTE. RETURN ROUTE TO IXOPO USING THE SAME ROUTE



## transport

Department:  
Transport  
Province of KwaZulu-Natal

## GAZETTE

LGKZNG44-2023-FEB

REGION: ALL

|  |   |
|--|---|
| 1) <b>Application Number:</b> APP0149578   | 2) <b>Gazette Number:</b> LGKZNG44-2023-FEB   |
| 3) <b>Applicant:</b> W H MJOLI<br><b>ID NO.</b> 5507075853084<br><b>Association:</b> UMZIMKULU UNCEDO SERVICE TAXI ASSOCIATION | 4) <b>Applicant Address:</b><br>P O BOX 220<br>STAFFORD POST<br>4686  |
| 5) <b>Existing Licence Holder:</b> NOT APPLICABLE<br><b>ID NO.</b> NOT APPLICABLE  | 6) <b>Existing Licence Holder Address:</b><br>NOT APPLICABLE  |
| 7) <b>Type of application:</b> NEW OPERATING LICENCE   | 8) <b>Operating Licence Number:</b> LKNKZN0151060   |
| 9) <b>Vehicle Type:</b> MINIBUS  | 10) 1 X 15 (SEATED) + 0 (STANDING)  |
| 11) <b>Region:</b> HARRY GWALA   |   |
| 12.1   | 3100LL2100D510047050 - UMZIMKULU TO MATATIELE<br>FROM UMZIMKULU TAXI RANK TURN RIGHT JOIN R56 PASS CLYDESDALE PROCEED AND PASS IBISI TOWNSHIP, RIETVLEI LOCATION PROCEED AND TURN RIGHT JOIN R56 PASS WIMPY, PROCEED JOIN HOPE STREET PROCEED AND TURN LEFT JOIN R56 PASS CEDAVILLE PROCEED AND TURN RIGHT JOIN MARKET STREET TO MATATIELE TAXI RANK AND RETURN ON THE SAME ROUTE.  |
| 12.2   | 3100LL21009Z10047056 - FROM UMZIMKULU TAXI RANK TURN RIGHT JOIN R576 PROCEED PASS CLYDESDALE J.S.S. PROCEED AND PASS IBISI/ SHIP PROCEED AND PASS RIETVLEI LOCATION PROCEED AND PASS NGQUMARHENI JUCTION PROCEED AND TURN RIGHT JOIN R56, PASS WIMPY PROCEED AND JOIN HOPE STREET TURN RIGHT JOIN DOWER STREET TO KOKSTAD TAXI RANK AND RETURN ON THE SAME ROUTE.   |
| 12.3   | 3100LL21007710047955 - FROM UMZIMKULU TO DESTINATION :HARDING FROM UMZIMKULU TAXI RANK TURN RIGHT JOIN R56 PROCEED AND PASS CLYDESDALE PROCEED AND PASS IBISI TOWNSHIP PROCEED AND PASS RIETVLEI SECONDARY SENIOR SECONDARY SCHOOL PROCEED AND TURN RIGHT TO RIETVLEI TAXI RANK AND HOSPITAL THERE ARE DROP-OFF AND PICK-UPS RETURN BACK AND TURN RIGHT JOIN R56 PROCEED ABND TURN LEFT AT MAGALELA JOIN N2 DROP -OFF AND PICK-UPS PROCEED AND TURN RIGHT JOIN MARCHISON STREET AND CROSS MASGRAVE STREET PROCEED AND TURN LEFT JOIN FIELD STREET TO HARDING TAXI RANK AND RETURN ON THE SAME ROUTE.  |
| 12.4   | 3100LL3100LL00047956 - UMZIMKULU - RIETVLEI<br>FROM UMZIMKHULU TAXI RANK TURN RIGHT JOIN R56 PROCEED AND PASS CLYDESDALE PASS MABHOLIDI BRANCH AND THERE ARE DROP-OFFS & PICK-UPS PASS STRAL HOEK BRANCH (DROP-OFF & PICK-UPS) PROCEED TO ELUTHUMENI THERE ARE (DROP-OFFS & PICK UPS) PROCESS TO KWAZULU AND SLOVAS (DROP-OFFS & PICK-UPS) PROCESS TO DUZE & S.DAMOYI THERE ARE (DROP-OFFS & PICK-UPS) PROCEED AND CROSS MATUGULU BRIDGE, TO MLOZANA (DROP-OFFS & PICK-UPS) PROCEED AND CROSS IBISI LOCATION TO ESIMPINTSHWENI & ESIHLAHLENI (DROP-OFFS & PICK-UPS) PROCEED & CROSS ELUCINGWENI BRIDGE TO KOKSHILL STOP (DROP-OFF & PICKUPS) PROCEED TO KWANKOSI STOP (DROP-OFF & PICKUPS) PROCEED TO KWANKOSI STOP (DROP-OFFS & PICK-UPS) PROCESS & PASS GRAVE YARD TO PHOLAPAKI & MAHOBE BRANCH (DROP-OFFS & PICK-UPS) PROCESS AND PASS KWANOBILA SCHOOL & RIETVLEI J.S.S. PROCEED AND CROSS DONKERHOEK BRIDGE & PASS BRIDGE PASS ERHAWUKA BRANCH TURN RIGHT TAXI RANK AND RETURN ON THE SAME ROUTE.  |
| 12.5   | 3100LL12059J10047959 - FROM:UMZIMKULU TO JOHANNESBURG: FROM UMZIMKULU TAXI RANK TURN LEFT JOIN R56 PASS IXOPO PROCEED AND RICHMOND PROCEED AND JOIN ALEXANDER ROAD TURN LEFT AND JOIN CHIEF ALBERT LUTHULI STREET PROCEED JOIN HOWICK ROAD JOIN N3 PROCEED JOIN HOWICK ROAD JOIN N3 PROCEED AND PASS HOWICK, MOOI RIVER PROCEED AND PASS TUGELA PLAZA PROCEED AND PASS VAN RENEEEN PROCEED AND PASS MENTROSE PROCEED JOIN N5 TURN RIGHT TO HARRISMITH TAXI RANK, THERE ARE DROP-OFFS PROCEED JOIN N3 TO WARDEN PROCEED AND PASS VILLIERS TOLL PLAZA PROCEED AND PASS HILDELBURG PROCEED AND TURN LEFT TO VOLSROBUS TAXI RANK THERE ARE DROP-OFFS AND JOIN N3 PROCEED AND TURN LEFT JOIN M2 TURN LEFT TO CITYDEEP. THERE ARE DROP-OFFS PROCEED JOIN HARROW ROAD THROUGH COMMISIONER STREET PROCEED AND TURN RIGHT JOIN RISSIK STREET PROCEED TURN RIGHT JOIN DEVILLIERS STREET, TRUMPH STREET TURN RIGHT TO (WEST GATE) SELBY, MARTIN STREET. THERE ARE DROP-OFFS PROCEED AND TURN LEFT JOIN MTEMI PILISO STREET PROCEED AND JOIN BREE STREET THERE ARE DROP-OFFS PROCEED TURN LEFT JOIN RISSIK STREET PROCEED TURN RIGHT JOIN DEVILLIERS STREET TURN LEFT JOIN WANDERERS STREET PROCEED AND TURN LEFT TO JOHANNESBURG PARK CITY TAXI RANK AND RETURN ON THE SAME ROUTE. |
| 12.6   | 3100LL8100JS10047961 - FROM:UMZIMKULU TO STANDERTON (SECUNDA)<br>FROM UMZIMKULU TAXI RANK LEFT JOIN R56 PASS IXOPO PROCEED AND PASS RICHMOND PROCEED AND UMLAZI ROAD, THORNVILLE PROCEED AND JOIN ALEXANDER ROAD TURN LEFT JOIN CHIEF ALBERT STREET PROCEED AND JOIN HOWICK ROAD JOIN N3 PASS HOWICK, MOOI RIVER PROCEED AND PASS HARRISMITH, WARDEN PROCEED TURN LEFT JOIN R103 PROCEED TURN RIGHT JOIN R34 PASS VREDE STANDERTON AND JOIN R546 PROCEED AND PASS CHARLICILIES PROCEED AND TURN LEFT JOIN NXIMENI STREET PROCEED AND TURN RIGHT TO MBALENTLE TAXI RANK (BLUE TAXI RANK) AND RETURN ON THE SAME ROUTE.   |
| 12.7   | 2100LL11002P10175687 - UMZIMKHULU TO CARLETONVILLE.<br>FROM UMZIMKHULU TAXI RANK TURN LEFT AND JOIN R56 PASS IXOPO, RICHMOND, PIETERMARITZBURG, JOIN N3 PASS MOOI RIVER, HARRISMITH, WARDEN, TOLL PLAZA PROCEED AND TURN LEFT JOIN R54 PROCEED AND TURN RIGHT JOIN R28 PROCEED AND CROSS N12 PROCEED TURN RIGHT TO BEKKESDAL TAXI RANK (DROP OFFS) AND RETURN TO R28 AND RETURN LEFT PROCEED AND TURN RIGHT AND JOIN N12 PROCEED AND PASS LIBANON MINE PROCEED AND TURN RIGHT JOIN NEW ROAD AND TURN LEFT TO ONYX STREET TO CARLETONVILLE TAXI RANK AND BACK ON THE SAME ROUTE.   |
| 12.8   | 2202D4220B7500175689 - UMZIMKHULU TO SEKALANI.<br>FROM UMZIMKHULU TAXI RANK TURN RIGHT JOIN P416 (R56) PROCEED AND PASS CLYDESDALE PROCEED AND PASS ETEMBI AND PASS IBISI PROCEED AND PASS RIETVLEI PROCEED AND PASS MAGLELA (MABER) PROCEED AND PASS INGELI FOREST MOTEL PROCEED AND TURN RIOGHT JOIN P750 PROCEED LANGEWANGHT OFFICES PROCEED AND PASS KWAFIL LOCATION PROCEED AND PASS REEDSDALE LOCATION PROCEED AND PASS KWAMADLATHU FARM PROCEED AND PASS NCAMBLE LOCATION TO UMZIMKHULU SEKALANI TAXI RANK (ON THE RIGHT) AND RETURN ON THE SAME ROUTE.NB.THERE ARE PICK UPS AND DROPOFFS ALONG THE WAY.   |





## transport

Department:  
Transport  
Province of KwaZulu-Natal

## GAZETTE

LGKZNG44-2023-FEB

REGION: ALL

|      |   |     |  |
|------|---|-----|--|
| 1)   | <b>Application Number:</b> APP0149581   | 2)  | <b>Gazette Number:</b> LGKZNG44-2023-FEB                           |
| 3)   | <b>Applicant:</b> SP NDOVELA<br><b>ID NO.</b> 7603235606088<br><b>Association:</b> ZAMOKUHLE TAXI ASSOCIATION (PORT SHEPS)  | 4)  | <b>Applicant Address:</b><br>PO BOX 1272<br>PORT SHEPSTONE<br>4240 |
| 5)   | <b>Existing Licence Holder:</b> NOT APPLICABLE<br><b>ID NO.</b> NOT APPLICABLE  | 6)  | <b>Existing Licence Holder Address:</b><br>NOT APPLICABLE          |
| 7)   | <b>Type of application:</b> NEW OPERATING LICENCE   | 8)  | <b>Operating Licence Number:</b> NOTAVAILABLE                      |
| 9)   | <b>Vehicle Type:</b> MINIBUS  | 10) | 1 X 15 (SEATED) + 0 (STANDING)                                     |
| 11)  | <b>Region:</b> UGU-OGWINI   |     |  |
| 12.1 | <p>KZPRERC2808006 - PORT SHEPSTONE TO DURBAN<br/>FORWARD ROUTE:<br/>FROM APPROVED TAXI RANK PORT SHEPSTONE PROCEED ALONG RYDER STREET TURN LEFT INTO DENIS SHEPSTONE STREET AND TURN RIGHT INTO REYNOLDS STREET PROCEED AND TURN LEFT INTO CONNER STREET, PROCEED AND TURN RIGHT INTO AIKEN STREET JOIN R102 NORTH, PROCEED ALONG R102 AFTER MHLUNGWA BRIDGE TURN RIGHT TO JOIN N2, PROCEED ALONG AND PASS SCOTTBURGH, PASS UMKOMAAS, PASS AMANZIMTOTI AND TURN LEFT INTO M4, PROCEED ALONG N2 AND TURN LEFT INTO M4 OR TURN LEFT INTO JOINER ROAD, PROCEED AND OFF-LOAD AT ISIPINGO, REUNION, MEGA CITY, WEMA AND PROCEED ALONG ANF TURN RIGHT INTO HIMALAYA ROAD AND TURN LEFT JOIN M4 PROCEED ALONG M4 AND CROSS SMITH (ANTON LEMBEDE STREET), CROSS WEST STREET (DR PIXLEY KASEME) AND JOIN BROOK STREET, PROCEED TO RANK 61A ON BROOK STREET OFF-LOAD PASSENGERS.<br/>RETURN ROUTE:<br/>FROM APPROVED TAXI RANK 61A BROOK STREET PROCEED AND JOIN WEST STREET (DR PIXLEY KASEME) AND PROCEED TURN RIGHT INTO BROAD STREET AND TURN RIGHT INTO SMITH STREET (ANTON LEMBEDE) PROCEED TURN LEFT TO M4 SOUTH PROCEED AND JOIN N2 SOUTH, PROCEED ALONG N2 PASS UMTHWALUME, PROCEED TURN LEFT INTO R102, PROCEED PASS HIBBERDENE PROCEED ALONG R102 TURN RIGHT INTO AIKEN STREET LEFT INTO CONNOR STREET AND TURN RIGHT INTO REYNOLD STREET TURN LEFT INTO DENIS SHEPSTONE TURN RIGHT INTO RYDER STREET, PROCEED TO APPROVED TAXI RANK PORT SHEPSTONE. NO PICK-UPS ON THE ROAD BEFORE DESTINATION.</p> |     |  |
| 12.2 | <p>KZPRERC2808055 - PORT SHEPSTONE TO UMTATA<br/>FORWARD ROUTE:<br/>FROM PORT SHEPSTONE TAXI RANK TURN RIGHT INTO MANDELA DRIVE, PROCEED AND TURN RIGHT INTO N2, PROCEED ALONG PASS IZINGOLWENI, HARDING, LEFT INTO N2 PASS KOKSTAD, PASS MT AYLIFF, QUMBU, TSOLO, MT FRERE PROCEED TO UMTATA INTO MADEIRA STREET RIGHT INTO UMTATA TAXI RANK.<br/>RETURN:<br/>FROM APPROVED TAXI RANK IN UMTATA TURN LEFT INTO MADEIRA STREET TURN RIGHT INTO N2 PROCEED ALONG N2 PASS MOUNT FRERE, TSOLO, QUMBU, MT AYLIFF, KOKSTAD, HARDING, IZINGOLWENI, MURCHISTON, BOBOYI AND PROCEED, TURN LEFT INTO MANDELA DRIVE, PROCEED AND TURN LEFT INTO RYDER STREET INTO APPROVED TAXI RANK IN PORT SHEPSTONE AND OFF-LOAD.</p>  |     |  |
| 12.3 | <p>KZPRERC2808104 - PORT SHEPSTONE TO JOHANNESBURG<br/>FORWARD ROUTE:<br/>FROM APPROVED TAXI RANK IN PORT SHEPSTONE PROCEED ALONG RYDER STREET TURN LEFT INTO DENIS SHEPSTON STREET AND TURN RIGHT INTO REYNOLDS STREET, TURN LEFT INTO CONNOR STREET TURN RIGHT INTO AIKEN STREET, TURN LEFT INTO R102 PROCEED AND TURN RIGHT INTO N2 PROCEED AND TURN LEFT INTO R603, PROCEED AND TURN RIGHT INTO N3, PROCEED PASS MONTROSE GARAGE, PROCEED PASS VOSLOORUS, PROCEED INTO HARROW ROAD, ANDERSON STREET TO WANDERERS STREET INTO TAXI RANK IN JOHANNESBURG.<br/>RETURN:<br/>FROM APPROVED TAXI RANK IN WANDERERS STREET TAXI RANK IN JOHANNESBURG PROCEED TO N3, PROCEED TO PIETERMARITZBURG ALONG N3 AND TURN RIGHT INTO R603 TO UMBUMBULU TURN RIGHT INTO N2, PROCEED ALONG AND TURN LEFT INTO R102 PASS HIBBERDENE, PROCEED TURN RIGHT INTO AIKEN STREET TURN LEFT INTO CONNOR STREET RIGHT INTO REYNOLDS STREET LEFT INTO DENIS SHEPSTONE STREET RIGHT INTO RYDER STREET PROCEED TO APPROVED TAXI RANK IN PORT SHEPSTONE AND OFF-LOAD.</p>  |     |  |
| 12.4 | <p>KZPRERC2808153 - PORT SHEPSTONE TO UMZINTO<br/>FORWARD ROUTE:<br/>FROM APPROVED TAXI RANK IN PORT SHEPSTONE PROCEED ALONG RYDER STREET TURN LEFT INTO DENIS SHEPSTONE STREET, PROCEED AND TURN RIGHT INTO WOOLY STREET AND TURN LEFT INTO CONNOR STREET AND TURN RIGHT INTO AIKEN STREET, PROCEED TURN LEFT INTO R102, PROCEED AND TURN RIGHT INTO N2 NORTH PROCEED AND TURN LEFT ISEZELA ROAD, PROCEED ALONG, PASS EMALANGENI, PROCEED STRAIGHT TURN RIGHT INTO APPROVED TAXI RANK AT UMZINTO.<br/>RETURN:<br/>FROM APPROVED TAXI RANK INTO UMZINTO TURN LEFT INTO UMZINTO MAIN ROAD, PROCEED ALONG INTO SEZELA ROAD, TURN RIGHT INTO N2 SOUTH PROCEED AND PASS EFAFA, MTHWALUME, HIBBERDENE, PROCEED ALONG R102 TURN RIGHT INTO AIKEN STREET AND TURN LEFT INTO CONNOR STREET AND TURN RIGHT INTO WOOLY STREET AND LEFT INTO DENIS SHEPSTONE STREET TURN RIGHT INTO RYDER STREET STRAIGHT INTO APPROVED TAXI RANK IN PORT SHEPSTONE AND OFF-LOAD.</p>  |     |  |
| 12.5 | <p>KZPRERC2808202 - PORT SHEPSTONE TO LUSIKISIKI (NEW)<br/>FORWARD:<br/>FROM APPROVED TAXI RANK PORT SHEPSTONE ALONG RYDER STREET TURN RIGHT INTO NELSON MANDELA DRIVE, PROCEED TURN LEFT INTO QUALITY STREET, PROCEED TURN RIGHT INTO OSCAR NERO STREET AND TURN LEFT N2, PROCEED ALONG R61 NO PICK UP ON THE ROAD, PASS AT BHUKUZINI PROCEED AND APSS AT NHLEZI, FLAGSTAFF, PLANGWENI, NKONZO, MAGWAMBU, PHAMATHOU, THANDATHO, SAINT ELIZABETH HOSPITAL PROCEED, TURN LEFT INTO APPROVED TAXI RANK LUSIKISIKI.<br/>RETURN:<br/>FROM APPROVED TAXI RANK LUSIKISIKI TURN LEFT INTO R61 NO PICK UP ON THE ROAD, PROCEED ALONG R61 NO PICK UP AT FLAGSTAFF, BIZANA, PROCEED AND PASS AT REBOUDT, LUKHOLO, PELEPELE, SEAVIEW, PORT EDWARD, TONGASI, SOUTH BROOM TURN RIGHT INTO ALFODAVE TURN LEFT INTO R620, PASS MARGATE, PASS SHELLY BEACH TURN LEFT INTO R103 IZOTSHA ROAD TURN RIGHT INTO R61 PROCEED AND TURN LEFT INTO N2, PROCEED, TURN RIGHT INTO OSCAR NERO STREET TURN LEFT INTO QUALITY STREET, TURN RIGHT INTO NELSON MANDELA DRIVE, PROCEED AND TURN LEFT INTO RYDER STREET INTO APPROVED TAXI RANK PORT SHEPSTONE AND OFF-LOAD.<br/>CONDITION: THERE IS NO PICK UP IN MARGATE ON ROUTE FROM LUSIKISIKI.</p>   |     |  |
| 12.6 | <p>KZPRERC2808251 - PORT SHEPSTONE TO BIZANA (NEW)<br/>FORWARD:<br/>FROM APPROVED TAXI RANK PORT SHEPSTONE INTO RYDER STREET TURN RIGHT INTO NELSON MANDELA DRIVE, PROCEED TURN LEFT INTO QUALITY STREET AND RIGHT INTO NELSON MANDELA DRIVE, PROCEED TURN LEFT INTO QUALITY STREET AND RIGHT INTO OSCAR NERO STREET, TURN LEFT INTO N2, PROCEED AND TURN RIGHT INTO R61 NO PICK UP OF PASSENGERS ON THE ROUTE, PROCEED ALONG R61 PASS SEA VIEW, REDOUBT, PELEPELE, PROCEED ALONG R61 AND LEFT INTO APPROVED TAXI RANK IN BIZANA AND OFF-LOAD.<br/>RETURN:<br/>FROM APPROVED TAXI RANK BIZANA INTO R61 PROCEED ALONG R61 NO PICKING UP PASSENGERS BEFORE REACHING PORT SHEPSTONE TAXI RANK LEFT INTO N2 PROCEED TURN RIGHT INTO OSCAR NERO STREET AND TURN LEFT INTO QUALITY STREET, PROCEED TURN RIGHT INTO NELSON MANDELA DRIVE AND TURN LEFT INTO RYDER STREET AND INTO APPROVED TAXI RANK PORT SHEPSTONE AND OFF-LOAD.</p>  |     |  |



## transport

Department:  
Transport  
Province of KwaZulu-Natal

## GAZETTE

LGKZNG44-2023-FEB

REGION: ALL

|      |  |
|------|--|
| 12.7 | <p>KZPRERC2808349 - PORT SHEPSTONE TO UMZIMKHULU (NEW)</p> <p>FORWARD:<br/>FROM APPROVED TAXI RANK PORT SHEPSTONE INTO RYDER STREET TURN RIGHT INTO NELSON MANDELA DRIVE, PROCEED TURN RIGHT INTO N2 AND PROCEED ALONG, NO PICKING UP PASSENGERS, TURN RIGHT INTO R56, PROCEED AND PASS AT MBIZWENI HOSPITAL, PASS AT RIETVLEI PROCEED TO APPROVED TAXI RANK UMZIMKHULU AND OFF-LOAD PASSENGERS.</p> <p>RETURN:<br/>FROM APPROVED TAXI RANK UMZIMKHULU TURN INTO R56 PROCEED ALONG R56 TURN LEFT INTO N2, PROCEED PASS HARDING, PROCEED PASS IZINGOLWENI, MURCHISON, BHOBHOYI, MARBURG, PROCEED AND TURN LEFT INTO NELSON MANDELA DRIVE TURN LEFT INTO RYDER STREET AND INTO APPROVED TAXI RANK PORT SHEPSTONE NO PICKING UP OF PASSENGERS ON THE ROUTE TO PORT SHEPSTONE.</p> |
| 12.8 | <p>KZPRERC2808398 - PORT SHEPSTONE TO KOSTAD (NEW)</p> <p>FORWARD:<br/>FROM APPROVED TAXI RANK PORT SHEPSTONE INTO RYDER STREET TURN RIGHT INTO NELSON MANDELA DRIVE PROCEED, TURN RIGHT N2 NO PICK UP ON N2, PROCEED AND TURN INTO R56 PROCEED AND JOIN KOKSTAD MAIN ROAD RIGHT INTO HOPE STREET, PROCEED TURN RIGHT INTO APPROVED TAXI RANK KOKSTAD AND OFF-LOAD PASSENGERS.</p> <p>RETURN:<br/>FROM APPROVED TAXI RANK KOKSTAD LEFT INTO HOPE STREET LEFT INTO MAIN ROAD JOIN R56 NO PICK UP ON THE ROAD TURN LEFT INTO N2, PROCEED PASS MURCHISON, BHOBHOYI, MARBURG TURN LEFT INTO NELSON MANDELA DRIVE, TURN LEFT INTO RYDER STREET AND INTO APPROVED TAXI RANK PORT SHEPSTONE AND OFF-LOAD PASSENGERS.</p>  |



## transport

Department:  
Transport  
Province of KwaZulu-Natal

## GAZETTE

LGKZNG44-2023-FEB

REGION: ALL

|       |  |     |   |
|-------|--|-----|---|
| 1)    | <b>Application Number:</b> APP0149582  | 2)  | <b>Gazette Number:</b> LGKZNG44-2023-FEB                        |
| 3)    | <b>Applicant:</b> ZA GAMBUSHE<br><b>ID NO.</b> 7210035451085<br><b>Association:</b> ZAMUKUKHANYA TAXI OWNERS ASSOCIATION   | 4)  | <b>Applicant Address:</b><br>P O BOX 12860<br>MURCHISON<br>4260 |
| 5)    | <b>Existing Licence Holder:</b> NOT APPLICABLE<br><b>ID NO.</b> NOT APPLICABLE   | 6)  | <b>Existing Licence Holder Address:</b><br>NOT APPLICABLE       |
| 7)    | <b>Type of application:</b> NEW OPERATING LICENCE  | 8)  | <b>Operating Licence Number:</b> NOTAVAILABLE                   |
| 9)    | <b>Vehicle Type:</b> MINIBUS   | 10) | 1 X 13 (SEATED) + 0 (STANDING)                                  |
| 11)   | <b>Region:</b> UGU-OGWINI  |     |   |
| 12.1  | 22067A22067A00051981 - PORT SHEPSTONE TO MBOTSHE<br>FROM PORT SHEPSTONE APPROVED TAXI RANK INTO RYDER STREET TURN RIGHT INTO PORT SHEPSTONE OLD MAIN ROAD CR 107 AND PROCEED TO MBOTSHE AREA. OFF LOAD AND RETURN ALONG FORWARD ROUTE IN REVERSE.  |     |   |
| 12.2  | 22067A22067A00051983 - PORT SHEPSTONE TO MGANKA<br>FROM PORT SHEPSTONE APPROVED TAXI RANK INTO RYDER STREET TURN RIGHT INTO PORT SHEPSTONE OLD MAIN ROAD CR 107 PROCEED ALONG R107 AND PASS BHOBOHYI TURN LEFT INTO D1014 AND PROCEED TO MGANKA. OFF LOAD, LOAD AND RETURN ALONG FORWARD ROUTE IN REVERSE.   |     |   |
| 12.3  | KZPRERC2717062 - MURCHISON (REHOBOTH) TO PORT SHEPSTONE<br>FROM MURCHISON TAXI RANK TURN RIGHT INTO MAIN HARDING ROAD AND TURN RIGHT INTO D412 ESPERANZER DRIVE PICK AND DROP TO REHOBOTH AND RETURN BACK INTO MAIN HARDING ROAD PROCEED TO MARBURG AND TURN LEFT INTO NELSON MANDELA DRIVE PICK AND DROP ALONG THE WAY TURN RIGHT INTO RYDER STREET ANOTHER RIGHT INTO DENNIS SHEPSTONE ROAD AND LEFT INTO CORNER STREET PROCEED AND TURN PROCEED TO PASS MARBURG AND TURN LEFT INTO NELSON MANDELA DRIVE PICK AND DROP ALONG THE WAY TURN RIGHT INTO RYDER STREET ANOTHER RIGHT INTO DENNIS SHEPSTONE ROAD AND LEFT INTO CORNER STREET PROCEED AND TURN RIGHT INTO BAZLEY CROSS R102 AND TURN LEFT INTO SINCLAIR ROAD PICK AND DROP INTO ORIBI PLAZA THEN PROCEED INTO AIKEN STREET TURN LEFT ON NELSON MANDELA DRIVE THEN RIGHT INTO RYDER STREET PROCEED INTO PORT SHEPSTONE TAXI RANK AND RETURN BACK USING THE SAME ROUTES AS DESCRIBED. |     |   |
| 12.4  | KZPRERC2717111 - MURCHISON (ORIBI FLATS) TO PORT SHEPSTONE<br>FROM MURCHISON TAXI RANK TURN LEFT INTO MAIN HARDING ROAD AND TURN LEFT INTO P262 ORIBI FLATS PICK AND DROP PROCEED TO IDWALA MILLS AND RETURN AND TURN LEFT INTO MAIN HARDING ROAD PROCEED TO MARBURG TURN LEFT TO NELSON MANDELA DRIVE.  |     |   |
| 12.5  | KZPRERC2717160 - MURCHISON (MADAKANE) TO PORT SHEPSTONE<br>FROM MURCHISON TAXI RANK TURN RIGHT INTO MAIN HARDING ROAD THEN LEFT INTO D1098 INTO MADAKANE AREA PICK AND DROP ALONG THE WAY AND RETURN BACK INTO HARDING MAIN ROAD TURN RIGHT PROCEED INTO MARBURG PICK AND DROP. TURN LEFT INTO NELSON MANDELA DRIVE PICK AND DROP ALONG THE WAY TURN RIGHT INTO RYDER STREET ANOTHER RIGHT INTO DENNIS SHEPSTONE ROAD LEFT INTO CORNER STREET PROCEED AND TURN RIGHT INTO BAZLEY CROSS R102 AND TURN LEFT INTO SINCLAIR ROAD PICK AND DROP INTO ORIBI PLAZA THEN PROCEED INTO AIKEN STREET TURN LEFT ON NELSON MANDELA DRIVE THEN RIGHT IN RYDER STREET PROCEED INTO PORT SHEPSTONE TAXI RANK AND RETURN BACK USING THE SAME ROUTES AS DESCRIBED.  |     |   |
| 12.6  | KZPRERC2717209 - MURCHISON (JESUS) TO PORT SHEPSTONE<br>FROM MURCHISON TAXI RANK TURN LEFT INTO MAIN HARDING ROAD AND TURN LEFT INTO KWANGWABE PROCEEDING INTO JESUS LOCATION PICK AND DROP INTO SASTI ROAD AND TURN LEFT INTO DAIRY ROAD CROSS P464 INTO PROTEA ROAD THEN TURN LEFT INTO NELSON MANDELA DRIVE PICK AND DROP ALONG THE WAY TURN RIGHT INTO RYDER STREET ANOTHER RIGHT INTO DENNIS SHEPSTONE ROAD AND LEFT INTO CORNER STREET PROCEED AND TURN RIGHT INTO BAZLEY CROSS R102 AND TURN LEFT INTO SINCLAIR ROAD PICK AND DROP INTO ORIBI PLAZA THEN PROCEED INTO AIKEN STREET TURN LEFT ON NELSON MANDELA DRIVE THEN RIGHT INTO RYDER STREET PROCEED INTO PORT SHEPSTONE TAXI RANK AND RETURN BACK USING THE SAME ROUTES AS DESCRIBED.   |     |   |
| 12.7  | KZPRERC2717258 - MURCHISON TO (MBOTSHA) TO PORT SHEPSTONE (ALTERNATIVE)<br>FROM MURCHISON TAXI RANK TURN LEFT INTO MAIN HARDING ROAD AND TURN RIGHT INTO D1014 PICK AND DROP PROCEED INTO MBOTSHA PASSING MGANKA AND TURN BACK INTO MAIN HARDING ROAD PROCEED INTO MARBURG TURN LEFT INTO NELSON MANDELA DRIVE AND PICK AND DROP ALONG THE WAY TURN RIGHT INTO RYDER STREET ANOTHER RIGHT INTO DENNIS SHEPSTONE ROAD AND LEFT INTO CORNER STREET PROCEED AND TURN RIGHT INTO BAZLEY CROSS R102 AND TURN LEFT INTO SINCLAIR ROAD PICK AND DROP INTO ORIBI PLAZA THEN PROCEED INTO AIKEN STREET TURN LEFT ON NELSON MANDELA DRIVE THEN RIGHT INTO RYDER STREET PROCEED INTO PORT SHEPSTONE TAXI RANK AND RETURN BACK USING THE SAME ROUTES AS DESCRIBED.   |     |   |
| 12.8  | KZPRERC2717307 - MURCHISON TO IZINGOLWENI<br>MURCHISON TAXI RANK TURN RIGHT INTO MAIN HARDING ROAD AND PROCEED ALONG MAIN HARDING ROAD DROP ALONG THE WAY TURN LEFT INTO IZINGOLWENI AND RIGHT P284 IZINGOLWENI TAXI RANK. RETURN BACK WITH NO PASSENGER USING THE SAME ROUTES AS DESCRIBED.   |     |   |
| 12.9  | KZPRERC2717356 - MURCHISON TO PORT SHEPSTONE<br>FROM MURCHISON TAXI RANK TURN LEFT INTO MAIN HARDING ROAD PICK AND DROP MAVESHE, CROSS ROADS, NCONKA, KWASTHOLE, KING, MASHEMBENI, GANYAZA, NDUNENI, NOBAMBA, JOJI, ABC, NGWABE, NYENYEZI, MERLEWOOD, MARBURG PROCEED ALONG TURN LEFT INTO NELSON MANDELA DRIVE PICK AND DROP ALONG THE WAY TURN RIGHT INTO RYDER STREET ANOTHER RIGHT INTO DENNIS SHEPSTONE ROAD AND LEFT INTO CORNER STREET PROCEED AND TURN RIGHT INTO BAZLEY CROSS R102 AND TURN LEFT INTO SINCLAIR ROAD PICK AND DROP INTO ORIBI PLAZA THEN PROCEED INTO AIKEN STREET TURN LEFT ON NELSON MANDELA DRIVE THEN RIGHT INTO RYDER STREET PORT SHEPSTONE TAXI RANK AND RETURN BACK USING THE SAME ROUTES AS DESCRIBED WITH PASSENGERS.   |     |   |
| 12.10 | KZPRERC2717405 - MURCHISON (ILLOVO MILLS) TO PORT SHEPSTONE<br>FROM MURCHISON TAXI RANK LEFT INTO MAIN HARDING ROAD PROCEED INTO MARBURG PICK AND DROP TURN LEFT INTO LEFT INTO R464 PROCEED INTO ILLOVO MILLS AND TURN LEFT INTO PELICAN ROAD AND TURN RIGHT INTO ALBERSVILLE ROAD AND LEFT INTO MEMORIAL ROAD PROCEED INTO REYNOLDS STREET AND TURN RIGHT INTO NELSON MANDELA DRIVE PICK AND DROP ALONG THE WAY TURN RIGHT INTO RYDER STREET ANOTHER RIGHT INTO DENNIS SHEPSTONE ROAD AND LEFT INTO CORNER STREET PROCEED AND TURN RIGHT INTO BAZLEY CROSS R102 AND TURN LEFT INTO SINCLAIR ROAD PICK AND DROP INTO ORIBI PLAZA THEN PROCEED INTO AIKEN STREET TURN LEFT INTO -NELSON MANDELA DRIVE THEN RIGHT INTO RYDER STREET PROCEED INTO PORT SHEPSTONE TAXI RANK AND RETURN BACK USING THE SAME ROUTES AS DESCRIBED.   |     |   |

**transport**

Department:  
Transport  
Province of KwaZulu-Natal

**GAZETTE****LGKZNG44-2023-FEB****REGION: ALL****12.11** KZPRERC2717454 - MURCHISON (MKHOLOMBE) TO PORT SHEPSTONE

FROM MURCHISON TAXI RANK TURN LEFT INTO MAIN HARDING ROAD AND TURN LEFT INTO MKHOLOMBE RETURN BACK INTO CROSS MAIN HARDING ROAD INTO PALM ROAD (MERLEWOOD) AND TURN RIGHT (UNKNOWN ROAD) BACK INTO MAIN HARDING ROAD PROCEED TO PASS MARBURG AND TURN LEFT INTO NELSON MANDELA DRIVE PICK AND DROP ALONG THE WAY TURN RIGHT INTO RYDER STREET ANOTHER RIGHT INTO DENNIS SHEPSTONE ROAD AND LEFT INTO CORNER STREET PROCEED AND TURN RIGHT INTO BAZLEY CROSS R102 AND TURN LEFT INTO SINCLAIR ROAD PICK AND DROP INTO ORIBI PLAZA THEN PROCEED INTO AIKEN STREET TURN LEFT ON NELSON MANDELA DRIVE THEN RIGHT INTO RYDER STREET PROCEED INTO PORT SHEPSTONE TAXI RANK AND RETURN BACK USING THE SAME ROUTES AS DESCRIBED.



## transport

Department:  
Transport  
Province of KwaZulu-Natal

## GAZETTE

LGKZNG44-2023-FEB

REGION: ALL

|   |   |
|---|---|
| 1) <b>Application Number:</b> APP0149584  | 2) <b>Gazette Number:</b> LGKZNG44-2023-FEB   |
| 3) <b>Applicant:</b> V B DUZE<br><b>ID NO.</b> 6007115805086<br><b>Association:</b> UMZIMKULU UNCEDO SERVICE TAXI ASSOCIATION | 4) <b>Applicant Address:</b><br>BOX 25<br>P O STAFFORDS POST<br>UMZIMKULU<br><br>3297   |
| 5) <b>Existing Licence Holder:</b> NOT APPLICABLE<br><b>ID NO.</b> NOT APPLICABLE   | 6) <b>Existing Licence Holder Address:</b><br>NOT APPLICABLE  |
| 7) <b>Type of application:</b> NEW OPERATING LICENCE  | 8) <b>Operating Licence Number:</b> NOTAVAILABLE  |
| 9) <b>Vehicle Type:</b> MINIBUS   | 10) 1 X 15 (SEATED) + 0 (STANDING)  |
| 11) <b>Region:</b> HARRY GWALA  |   |
| 12.1  | 2100LL11002P10175687 - UMZIMKHULU TO CARLETONVILLE.<br><br>FROM UMZIMKHULU TAXI RANK TURN LEFT AND JOIN R56 PASS IXOPO, RICHMOND, PIETERMARITZBURG, JOIN N3 PASS MOOI RIVER, HARRISMITH, WARDEN, TOLL PLAZA PROCEED AND TURN LEFT JOIN R54 PROCEED AND TURN RIGHT JOIN R28 PROCEED AND CROSS N12 PROCEED TURN RIGHT TO BEKKESDAL TAXI RANK (DROP OFFS) AND RETURN TO R28 AND RETURN LEFT PROCEED AND TURN RIGHT AND JOIN N12 PROCEED AND PASS LIBANON MINE PROCEED AND TURN RIGHT JOIN NEW ROAD AND TURN LEFT TO ONYX STREET TO CARLETONVILLE TAXI RANK AND BACK ON THE SAME ROUTE.   |
| 12.2  | 2202D4220B7500175689 - UMZIMKHULU TO SEKALANI.<br><br>FROM UMZIMKHULU TAXI RANK TURN RIGHT JOIN P416 (R56) PROCEED AND PASS CLYDESDALE PROCEED AND PASS ETEMBI AND PASS IBISI PROCEED AND PASS RIETVLEI PROCEED AND PASS MAGLELA (MABER) PROCEED AND PASS INGELI FOREST MOTEL PROCEED AND TURN RIGHT JOIN P750 PROCEED LANGEWANGHT OFFICES PROCEED AND PASS KWAFILE LOCATION PROCEED AND PASS REEDSDALE LOCATION PROCEED AND PASS KWAMADLATHU FARM PROCEED AND PASS NCAMBLE LOCATION TO UMZIMKHULU SEKALANI TAXI RANK (ON THE RIGHT) AND RETURN ON THE SAME ROUTE.NB.THERE ARE PICK UPS AND DROPOFFS ALONG THE WAY.   |
| 12.3  | 3100LL12059J10047959 - FROM:UMZIMKULU TO JOHANNESBURG: FROM UMZIMKULU TAXI RANK TURN LEFT JOIN R56 PASS IXOPO PROCEED AND RICHMOND PROCEED AND JOIN ALEXANDER ROAD TURN LEFT AND JOIN CHIEF ALBERT LUTHULI STREET PROCEED JOIN HOWICK ROAD JOIN N3 PROCEED JOIN HOWICK ROAD JOIN N3 PROCEED AND PASS HOWICK, MOOI RIVER PROCEED AND PASS TUGELA PLAZA PROCEED AND PASS VAN RENEEEN PROCEED AND PASS MENTROSE PROCEED JOIN N5 TURN RIGHT TO HARRISMITH TAXI RANK, THERE ARE DROP-OFFS PROCEED JOIN N3 TO WARDEN PROCEED AND PASS VILLIERS TOLL PLAZA PROCEED AND PASS HILDELBURG PROCEED AND TURN LEFT TO VOLSROUS TAXI RANK THERE ARE DROP-OFFS AND JOIN N3 PROCEED AND TURN LEFT JOIN M2 TURN LEFT TO CITYDEEP. THERE ARE DROP-OFFS PROCEED JOIN HARROW ROAD THROUGH COMMISSIONER STREET PROCEED AND TURN RIGHT JOIN RISSIK STREET PROCEED TURN RIGHT JOIN DEVILLIERS STREET, TRUMPH STREET TURN RIGHT TO (WEST GATE) SELBY, MARTIN STREET. THERE ARE DROP-OFFS PROCEED AND TURN LEFT JOIN MTEMI PILISO STREET PROCEED AND JOIN BREE STREET THERE ARE DROP-OFFS PROCEED TURN LEFT JOIN RISSIK STREET PROCEED TURN RIGHT JOIN DEVILLIERS STREET TURN LEFT JOIN WANDERERS STREET PROCEED AND TURN LEFT TO JOHANNESBURG PARK CITY TAXI RANK AND RETURN ON THE SAME ROUTE. |
| 12.4  | 3100LL21007710047955 - FROM UMZIMKULU TO DESTINATION :HARDING FROM UMZIMKULU TAXI RANK TURN RIGHT JOIN R56 PROCEED AND PASS CLYDESDALE PROCEED AND PASS IBISI TOWNSHIP PROCEED AND PASS RIETVLEI SECONDARY SENIOR SECONDARY SCHOOL PROCEED AND TURN RIGHT TO RIETVLEI TAXI RANK AND HOSPITAL THERE ARE DROP-OFF AND PICK-UPS RETURN BACK AND TURN RIGHT JOIN R56 PROCEED ABND TURN LEFT AT MAGALELA JOIN N2 DROP -OFF AND PICK-UPS PROCEED AND TURN RIGHT JOIN MARCHISON STREET AND CROSS MASGRAVE STREET PROCEED AND TURN LEFT JOIN FIELD STREET TO HARDING TAXI RANK AND RETURN ON THE SAME ROUTE.  |
| 12.5  | 3100LL2100D510047050 - UMZIMKULU TO MATATIELE<br>FROM UMZIMKULU TAXI RANK TURN RIGHT JOIN R56 PASS CLYDESDALE PROCEED AND PASS IBISI TOWNSHIP,RIETVLEI LOCATION PROCEED AND TURN RIGHT JOIN R56 PASS WIMPY,PROCEED JOIN HOPE STREET PROCEED AND TURN LEFT JOIN R56 PASS CEDAVILLE PROCEED AND TURN RIGHT JOIN MARKET STREET TO MATATIELE TAXI RANK AND RETURN ON THE SAME ROUTE.  |
| 12.6  | 3100LL3100LL00047956 - UMZIMKULU - RIETVLEI<br><br>FROM UMZIMKHULU TAXI RANK TURN RIGHT JOIN R56 PROCEED AND PASS CLYDESDALE PASS MABHOLIDI BRANCH AND THERE ARE DROP-OFFS & PICK-UPS PASS STRAL HOEK BRANCH (DROP-OFF & PICK-UPS) PROCEED TO ELUTHUMENI THERE ARE (DROP-OFFS & PICK UPS) PROCESS TO KWAZULU AND SLOVAS (DROP-OFFS & PICK-UPS) PROCESS TO DUZE & S.DAMOYI THERE ARE (DROP-OFFS & PICK-UPS) PROCEED AND CROSS MATUGULU BRIDGE,TO MLOZANA (DROP-OFFS & PICK-UPS) PROCEED AND CROSS IBISI LOCATION TO ESIMPINTSHWENI & ESIHLAHLENI (DROP-OFFS & PICK-UPS) PROCEED & CROSS ELUCINGWENI BRIDGE TO KOKSHILL STOP (DROP-OFF & PICKUPS) PROCEED TO KWANKOSI STOP (DROP-OFF & PICKUPS) PROCEED TO KWANKOSI STOP (DROP-OFFS & PICK-UPS) PROCESS & PASS GRAVE YARD TO PHOLAPAKI & MAHOBE BRANCH (DROP-OFFS & PICK-UPS) PROCESS AND PASS KWANOBILA SCHOOL & RIETVLEI J.S.S. PROCEED AND CROSS DONKERHOEK BRIDGE & PASS BRIDGE PASS ERHAWUKA BRANCH TURN RIGHT TAXI RANK AND RETURN ON THE SAME ROUTE.   |
| 12.7  | 3100LL6100G710047958 - UMZIMKULU TO ORKNEY<br>FROM UMZIMKULU TAXI RANK TURN LEFT JOIN PROCEED PASS IXOPO PROCEED PASS RICHMOND PROCEED AND PASS UMLAAS ROAD THORNVILLE PROCEED AND JOIN ALEXANDER ROAD TURN LEFT, JOIN CHIEF ALBERT LUTHULI STREET PROCEED AND JOIN HOWICK ROAD JOIN N3 PROCEED HOWICK, MOOI RIVER PASS TUGELA TOLL PLAZA PROCEED AND PASS VAN RENEEEN, PASS MENTROSE JOIN N5, PASS HARRISMITH PROCEED AND PASS KERSTEL,BETHLEHEM, TURN RIGHT JOIN R76 PASS LINDLEY PROCEED PASS KRONSTAD, VILJOESKROON PROCEED JOIN R30 TURN RIGHT JOIN MULTON STREET TURN TO ORKENEY TAXI RANK AND RETURN ON THE SAME ROUTE.  |
| 12.8  | 3100LL7100MF10047957 - UMZIMKULU TO WELKOM<br>FROM:UMZIMKULU TO WELKOM :FROM UMZIMKULU TAXI RANK TURN LEFT JOIN R56 PROCEED AND PASS UMLAAS ROAD AND THORNVILLE PROCEED AND JOIN ALEXANDER ROAD TURN LEFT JOIN CHIEF ALBERT LUTHULI STREET AND JOIN HOWICK ROAD JOIN N3 PROCEED AND PASS HOWICK,MOOI RIVER PASS TUGELA TOLL PLAZA PROCEED AND PASS VANREEN PASS MENTROSE PROCEED AND JOIN N5 PASS HARRISMITH PROCEED AND PASS KERKTEL,BETHLEHEM SENEGAL TURN RIGHT JOIN R70 PAS VENTERBURG PROCEED AND PASS VIRGINIA PROCEED AND TURN RIGHT JOIN R30 PROCEED AND TURN RIGHT TO WELKOM MOTUSI TAXI RANK AND RETURN ON THE SAME ROUTE.  |
| 12.9  | 3100LL8100JS10047961 - FROM:UMZIMKULU TO STANDERTON (SECUNDA)<br>FROM UMZIMKULU TAXI RANK LEFT JOIN R56 PASS IXOPO PROCEED AND PASS RICHMOND PROCEED AND UMLAZI ROAD,THORNVILLE PROCEED AND JOIN ALEXANDER ROAD TURN LEFT JOIN CHIEF ALBERT STREET PROCEED AND JOIN HOWICK ROAD JOIN N3 PASS HOWICK,MOOI RIVER PROCEED AND PASS HARRISMITH, WARDEN PROCEED TURN LEFT JOIN R103 PROCEED TURN RIGHT JOIN R34 PASS VREDE STANDERTON AND JOIN R546 PROCEED AND PASS CHARLICILIES PROCEED AND TURN LEFT JOIN NXIMENI STREET PROCEED AND TURN RIGHT TO MBALENTLE TAXI RANK (BLUE TAXI RANK) AND RETURN ON THE SAME ROUTE.   |



## transport

Department:  
Transport  
Province of KwaZulu-Natal

## GAZETTE

LGKZNG44-2023-FEB

REGION: ALL

|       |  |     |   |
|-------|--|-----|---|
| 1)    | <b>Application Number:</b> APP0149587  | 2)  | <b>Gazette Number:</b> LGKZNG44-2023-FEB                      |
| 3)    | <b>Applicant:</b> MM MIYA<br><b>ID NO.</b> 5806115669082<br><b>Association:</b> IXOPO & DISTRICT TAXI ASSOCIATION  | 4)  | <b>Applicant Address:</b><br>P O BOX 152<br>IXOPO<br><br>3276 |
| 5)    | <b>Existing Licence Holder:</b> NOT APPLICABLE<br><b>ID NO.</b> NOT APPLICABLE   | 6)  | <b>Existing Licence Holder Address:</b><br>NOT APPLICABLE     |
| 7)    | <b>Type of application:</b> NEW OPERATING LICENCE  | 8)  | <b>Operating Licence Number:</b> NOTAVAILABLE                 |
| 9)    | <b>Vehicle Type:</b> MINIBUS   | 10) | 1 X 15 (SEATED) + 0 (STANDING)                                |
| 11)   | <b>Region:</b> HARRY GWALA   |     |   |
| 12.1  | 22069U22068T10051090 - IXOPO TO PIETERMARITZBURG<br><br>FROM IXOPO RANK, TURN RIGHT INTO P312 ROAD, TURN TO LEFT P5-2 ROAD (R 56) CROSSING UMKOMAAS RIVER BRIDGE; PASS OUTSIDE RICHMOND, THORNHILL INTO ALEXANDER ROAD, PIETERMARITZBURG TURN LEFT DURBAN ROAD - CHIEF ALBERT LUTHULI (COMMERCIAL) STREET, TURN RIGHT INTO LANGALIBALELE (LONGMARKET) STREET, TURN LEFT INTO BOSHOFF STREET, INTO PROFESSOR NYEMBEZI (SYMMONDS) CENTER TAXI RANK AND RETURN TO IXOPO USING THE SAME ROUTE. |     |   |
| 12.2  | 22069U22069U00051091 - IXOPO TO BLAZIUS STORE<br><br>FROM IXOPO TAXI RANK, TURN RIGHT INTO P 312, TURN LEFT TO P23-1 PASSING DONNYBROOK VILLAGE TO BLAZIUS STORE, WITH PICKING & DROPPING OF PASSENGERS AND RETURN TO IXOPO TAXI RANK USING THE SAME ROUTE.  |     |   |
| 12.3  | 22069U22069U00051092 - IXOPO TO HIGHFLATS<br><br>FROM IXOPO TAXI RANK TURN RIGHT INTO P312 ROAD, AFTER 2KM TURN RIGHT INTO P 22-2 ROAD TO HIGHFLATS AND ABOUT 25KM FROM IXOPO TURN LEFT INTO THE HIGHFLATS TAXI RANK. PICKING-UP AND DROPPING OFF OF PASSENGERS ALONG THE ROUTE. RETURN TO IXOPO USING THE SAME ROUTE AS THE FORWARD ROUTE.  |     |   |
| 12.4  | 22069U22069U00051094 - IXOPO TO EMASAMINI<br><br>FROM IXOPO TAXI RANK RIGHT INTO P312 ROAD 1KM TURN LEFT INTO P23-1 ROAD ABOUT 25KM TURN RIGHT INTO P114 ROAD OR ALTERNATIVE ROAD P507 INTO P531 TO HELLA ROAD OR D166 SODO STORE OR D232 GOYINTABA KRALL EMASAMINI. PICKING AND DROPPING PASSENGERS ALONG THE ROUTE. RETURN TO IXOPO USING THE SAME ROUTE   |     |   |
| 12.5  | 22069U22069U00051095 - IXOPO TO HLANGANANI<br><br>FROM IXOPO TAXI RANK TURN RIGHT INTO P312 ROAD AFTER 1 KM TURN LEFT INTO P23-1 ROAD AND ALTERNATIVE ROAD TO HLANGANANI, P507, P114, D295. PICKING AND DROPPING OF PASSENGERS ALONG THE ROUTE. RETURN ROUTE TO IXOPO USING THE SAME ROUTE.  |     |   |
| 12.6  | 22069U22069U00051096 - IXOPO TO LUFABA<br><br>FROM IXOPO TAXI RANK TURN RIGHT INTO P23-1 ROAD AFTER 15KM TURN RIGHT INTO D64 ROAD AND ALTERNATIVE ROAD INTO LUFABA A3394, A3391 AND A3390 INTO LUFABA. PICKING AND DROPPING PASSENGERS ALONG THE ROUTE. RETURN TO IXOPO IS THE SAME ROUTE.   |     |   |
| 12.7  | 22069U22069U00051097 - IXOPO TO MADZIKANE<br><br>FROM IXOPO TAXI RANK TURN RIGHT INTO P312 ROAD AFTER 1KM TURN LEFT INTO P231 ROAD ABOUT 30KM ON THE P231 ROAD TURN LEFT INTO P122 ROAD AND 6KM INTO P46 ROAD TO P8-3 ROAD TURN LEFT FROM P89 ROAD INTO CREIGHTON VILLAGE (PICKING AND DROPPING OF PASSENGERS), PROCEEDING INTO D141 ROAD TO MADZIKANE LOCATION. PICKING AND DROPPING PASSNGERS ALONG THE ROUTE. RETURN TO IXOPO USING THE SAME ROUTE AS FORWARD ROUTE.                    |     |   |
| 12.8  | 22069U22069U00051098 - IXOPO TO MAHEHLE<br><br>FROM IXOPO TAXI RANK, TURN RIGHT INTO P312 ROAD AFTER 1KM TURN LEFT INTO P23?1 ROAD AND AFTER ABOUT 30KM TURN LEFT INTO P122 ROAD AFTER ABOUT 8KM ON P122 TURN LEFT INTO D380 ROAD 3KM TURN RIGHT INTO D724 ROAD TO MAHEHLE. PICKING ND DROPPING OF PASSENGERS ALONG THE ROUTE. RETURN TO IXOPO USING THE SAME ROUTE.   |     |   |
| 12.9  | 22069U22069U00051099 - IXOPO TO EMAZABEKWENI<br><br>IXOPO TO EMAZABEKWENI TURN RIGHT INTO P312 ROAD FROM P 312 ROAD TURN RIGHT INTO P222 ROAD ABOUT 20KM TURN RIGHT INTO P112 ROAD ABOUT 8KM TURN RIGHT INTO A2350 ROAD OR LEFT INTO D960 ROAD. PICKING AND DROPPING PASSENGERS ALONG THE ROUTE. RETURN TO IXOPO USING THE SAME ROUTE.   |     |   |
| 12.10 | 22069U22069U00051100 - IXOPO TO NOKWEJA<br><br>FROM IXOPO TAXI RANK TURN LEFT INTO P312 ROAD TURN INTO P408 ROAD ABOUT 3KM TO THE P5 ROAD TURN RIGHT AND PROCEED ABOUT 10KM AND TURN LEFT INTO P112 ROAD, PROCEED ABOUT 10KM AND TURN LEFT INTO D310 AND D309 ROAD TO NOKWEJA. PICKING AND DROPPING PASSENGERS ALONG THE ROUTE. RETURN TO IXOPO USING THE SAME ROUTE.  |     |   |
| 12.11 | 22069U22069U00051102 - IXOPO TO SANDANEZWE FARM<br><br>FROM IXOPO TAXI RANK, TURN RIGHT INTO P312 ROAD AND TURN LEFT INTO P23-1 ROAD ABOUT 40KM TURN RIGHT INTO D308 AND 5KM TURN LEFT INTO D818 TO SANDANEZWE FARM. NO PICKING AND DROPPING PASSENGERS ALONG THE ROUTE. RETURN TO IXOPO USING THE SAME ROUTE.   |     |   |
| 12.12 | 22069U2206A010051101 - IXOPO TO RICHMOND<br>FROM IXOPO TAXI RANK TURN RIGHT INTO P312 AFTER 1KM TURN LEFT INTO R56 CROSSING UMKOMAAS RIVER BRIDGE INTO RICHMOND AND PROCEED TO SHEPTONE STREET AND NELSON STREET TAXI RANKS. NO PICKING AND DROPPING PASSENGERS ALONG THE ROUTE. RETURN TO IXOPO USING THE SAME ROUTE.   |     |   |
| 12.13 | 22069U2206LS10051133 - IXOPO TAXI RANK TO DURBAN.<br><br>FROM IXOPO RANK, TURN RIGHT INTO P312 ROAD, TURN TO LEFT P5-2 ROAD (R 56) CROSSING UMKOMAAS RIVER BRIDGE; PASS RICHMOND, THORNHILL INTO DURBAN ROAD, INTO N3, PASS TOLLGATE, INTO OLD DUTCH ROAD, LEFT INTO MARKET STREET, PASS BEREIA RAILWAY STATION, LEFT INTO WEST STREET, LEFT INTO BROOK STREET RANK 68B. OFFLOAD LOAD AND RETURN ALONG FORWARD ROUTE IN REVERSE.   |     |   |
| 12.14 | 22069U3202D410051093 - IXOPO TO UMZIMKULU<br><br>FROM IXOPO TAXI RANK TURN THE LEFT INTO P312 ROAD AFTER 2KM TURN INTO P408 ROAD AND TURN RIGHT INTO P5-1 ROAD AND PROCEED AND TURN LEFT INTO UMZIMKULU TAXI RANK. PICKING AND DROPPING OF PASSENGERS ALONG THE ROUTE. RETURN ROUTE TO IXOPO USING THE SAME ROUTE  |     |   |





## transport

Department:  
Transport  
Province of KwaZulu-Natal

## GAZETTE

LGKZNG44-2023-FEB

REGION: ALL

|  |  |
|--|--|
| 1) <b>Application Number:</b> APP0149589   | 2) <b>Gazette Number:</b> LGKZNG44-2023-FEB  |
| 3) <b>Applicant:</b> PM MTHEMBU<br><b>ID NO.</b> 6910235574088<br><b>Association:</b> ZAMUKUKHANYA TAXI OWNERS ASSOCIATION | 4) <b>Applicant Address:</b><br>P.O BOX 427<br>PORT SHEPTONE<br>MVUTSHINI<br>4250  |
| 5) <b>Existing Licence Holder:</b> NOT APPLICABLE<br><b>ID NO.</b> NOT APPLICABLE  | 6) <b>Existing Licence Holder Address:</b><br>NOT APPLICABLE   |
| 7) <b>Type of application:</b> NEW OPERATING LICENCE   | 8) <b>Operating Licence Number:</b> NOTAVAILABLE   |
| 9) <b>Vehicle Type:</b> MINIBUS  | 10) 1 X 15 (SEATED) + 0 (STANDING)   |
| 11) <b>Region:</b> UGU-OGWINI  |  |
| 12.1   | 22067A22067A00051981 - PORT SHEPSTONE TO MBOTSHE<br>FROM PORT SHEPSTONE APPROVED TAXI RANK INTO RYDER STREET TURN RIGHT INTO PORT SHEPSTONE OLD MAIN ROAD CR 107 AND PROCEED TO MBOTSHE AREA. OFF LOAD AND RETURN ALONG FORWARD ROUTE IN REVERSE.  |
| 12.2   | 22067A22067A00051983 - PORT SHEPSTONE TO MGANKA<br>FROM PORT SHEPSTONE APPROVED TAXI RANK INTO RYDER STREET TURN RIGHT INTO PORT SHEPSTONE OLD MAIN ROAD CR 107 PROCEED ALONG R107 AND PASS BHOBHOYI TURN LEFT INTO D1014 AND PROCEED TO MGANKA. OFF LOAD, LOAD AND RETURN ALONG FORWARD ROUTE IN REVERSE.   |
| 12.3   | KZPRERC2717062 - MURCHISON (REHOBOTH) TO PORT SHEPSTONE<br>FROM MURCHISON TAXI RANK TURN RIGHT INTO MAIN HARDING ROAD AND TURN RIGHT INTO D412 ESPERANZER DRIVE PICK AND DROP TO REHOBOTH AND RETURN BACK INTO MAIN HARDING ROAD PROCEED TO MARBURG AND TURN LEFT INTO NELSON MANDELA DRIVE PICK AND DROP ALONG THE WAY TURN RIGHT INTO RYDER STREET ANOTHER RIGHT INTO DENNIS SHEPSTONE ROAD AND LEFT INTO CORNER STREET PROCEED AND TURN PROCEED TO PASS MARBURG AND TURN LEFT INTO NELSON MANDELA DRIVE PICK AND DROP ALONG THE WAY TURN RIGHT INTO RYDER STREET ANOTHER RIGHT INTO DENNIS SHEPSTONE ROAD AND LEFT INTO CORNER STREET PROCEED AND TURN RIGHT INTO BAZLEY CROSS R102 AND TURN LEFT INTO SINCLAIR ROAD PICK AND DROP INTO ORIBI PLAZA THEN PROCEED INTO AIKEN STREET TURN LEFT ON NELSON MANDELA DRIVE THEN RIGHT INTO RYDER STREET PROCEED INTO PORT SHEPSTONE TAXI RANK AND RETURN BACK USING THE SAME ROUTES AS DESCRIBED. |
| 12.4   | KZPRERC2717111 - MURCHISON (ORIBI FLATS) TO PORT SHEPSTONE<br>FROM MURCHISON TAXI RANK TURN LEFT INTO MAIN HARDING ROAD AND TURN LEFT INTO P262 ORIBI FLATS PICK AND DROP PROCEED TO IDWALA MILLS AND RETURN AND TURN LEFT INTO MAIN HARDING ROAD PROCEED TO MARBURG TURN LEFT TO NELSON MANDELA DRIVE.  |
| 12.5   | KZPRERC2717160 - MURCHISON (MADAKANE) TO PORT SHEPSTONE<br>FROM MURCHISON TAXI RANK TURN RIGHT INTO MAIN HARDING ROAD THEN LEFT INTO D1098 INTO MADAKANE AREA PICK AND DROP ALONG THE WAY AND RETURN BACK INTO HARDING MAIN ROAD TURN RIGHT PROCEED INTO MARBURG PICK AND DROP. TURN LEFT INTO NELSON MANDELA DRIVE PICK AND DROP ALONG THE WAY TURN RIGHT INTO RYDER STREET ANOTHER RIGHT INTO DENNIS SHEPSTONE ROAD AND LEFT INTO CORNER STREET PROCEED AND TURN RIGHT INTO BAZLEY CROSS R102 AND TURN LEFT INTO SINCLAIR ROAD PICK AND DROP INTO ORIBI PLAZA THEN PROCEED INTO AIKEN STREET TURN LEFT ON NELSON MANDELA DRIVE THEN RIGHT IN RYDER STREET PROCEED INTO PORT SHEPSTONE TAXI RANK AND RETURN BACK USING THE SAME ROUTES AS DESCRIBED.  |
| 12.6   | KZPRERC2717209 - MURCHISON (JESUS) TO PORT SHEPSTONE<br>FROM MURCHISON TAXI RANK TURN LEFT INTO MAIN HARDING ROAD AND TURN LEFT INTO KWANGWABE PROCEEDING INTO JESUS LOCATION PICK AND DROP INTO SASTI ROAD AND TURN LEFT INTO DAIRY ROAD CROSS P464 INTO PROTEA ROAD THEN TURN LEFT INTO NELSON MANDELA DRIVE PICK AND DROP ALONG THE WAY TURN RIGHT INTO RYDER STREET ANOTHER RIGHT INTO DENNIS SHEPSTONE ROAD AND LEFT INTO CORNER STREET PROCEED AND TURN RIGHT INTO BAZLEY CROSS R102 AND TURN LEFT INTO SINCLAIR ROAD PICK AND DROP INTO ORIBI PLAZA THEN PROCEED INTO AIKEN STREET TURN LEFT ON NELSON MANDELA DRIVE THEN RIGHT INTO RYDER STREET PROCEED INTO PORT SHEPSTONE TAXI RANK AND RETURN BACK USING THE SAME ROUTES AS DESCRIBED.   |
| 12.7   | KZPRERC2717258 - MURCHISON TO (MBOTSHA) TO PORT SHEPSTONE (ALTERNATIVE)<br>FROM MURCHISON TAXI RANK TURN LEFT INTO MAIN HARDING ROAD AND TURN RIGHT INTO D1014 PICK AND DROP PROCEED INTO MBOTSHA PASSING MGANKA AND TURN BACK INTO MAIN HARDING ROAD PROCEED INTO MARBURG TURN LEFT INTO NELSON MANDELA DRIVE AND PICK AND DROP ALONG THE WAY TURN RIGHT INTO RYDER STREET ANOTHER RIGHT INTO DENNIS SHEPSTONE ROAD AND LEFT INTO CORNER STREET PROCEED AND TURN RIGHT INTO BAZLEY CROSS R102 AND TURN LEFT INTO SINCLAIR ROAD PICK AND DROP INTO ORIBI PLAZA THEN PROCEED INTO AIKEN STREET TURN LEFT ON NELSON MANDELA DRIVE THEN RIGHT INTO RYDER STREET PROCEED INTO PORT SHEPSTONE TAXI RANK AND RETURN BACK USING THE SAME ROUTES AS DESCRIBED.   |
| 12.8   | KZPRERC2717307 - MURCHISON TO IZINGOLWENI<br>MURCHISON TAXI RANK TURN RIGHT INTO MAIN HARDING ROAD AND PROCEED ALONG MAIN HARDING ROAD DROP ALONG THE WAY TURN LEFT INTO IZINGOLWENI AND RIGHT P284 IZINGOLWENI TAXI RANK. RETURN BACK WITH NO PASSENGER USING THE SAME ROUTES AS DESCRIBED.   |
| 12.9   | KZPRERC2717356 - MURCHISON TO PORT SHEPSTONE<br>FROM MURCHISON TAXI RANK TURN LEFT INTO MAIN HARDING ROAD PICK AND DROP MAVESHE, CROSS ROADS, NCONKA, KWASTHOLE, KING, MASHEMBENI, GANYAZA, NDUNENI, NOBAMBA, JOJI, ABC, NGWABE, NYENYEZI, MERLEWOOD, MARBURG PROCEED ALONG TURN LEFT INTO NELSON MANDELA DRIVE PICK AND DROP ALONG THE WAY TURN RIGHT INTO RYDER STREET ANOTHER RIGHT INTO DENNIS SHEPSTONE ROAD AND LEFT INTO CORNER STREET PROCEED AND TURN RIGHT INTO BAZLEY CROSS R102 AND TURN LEFT INTO SINCLAIR ROAD PICK AND DROP INTO ORIBI PLAZA THEN PROCEED INTO AIKEN STREET TURN LEFT ON NELSON MANDELA DRIVE THEN RIGHT INTO RYDER STREET PORT SHEPSTONE TAXI RANK AND RETURN BACK USING THE SAME ROUTES AS DESCRIBED WITH PASSENGERS.   |
| 12.10  | KZPRERC2717405 - MURCHISON (ILLOVO MILLS) TO PORT SHEPSTONE<br>FROM MURCHISON TAXI RANK LEFT INTO MAIN HARDING ROAD PROCEED INTO MARBURG PICK AND DROP TURN LEFT INTO LEFT INTO P464 PROCEED INTO ILLOVO MILLS AND TURN LEFT INTO PELICAN ROAD AND TURN RIGHT INTO ALBERSVILLE ROAD AND LEFT INTO MEMORIAL ROAD PROCEED INTO REYNOLDS STREET AND TURN RIGHT INTO NELSON MANDELA DRIVE PICK AND DROP ALONG THE WAY TURN RIGHT INTO RYDER STREET ANOTHER RIGHT INTO DENNIS SHEPSTONE ROAD AND LEFT INTO CORNER STREET PROCEED AND TURN RIGHT INTO BAZLEY CROSS R102 AND TURN LEFT INTO SINCLAIR ROAD PICK AND DROP INTO ORIBI PLAZA THEN PROCEED INTO AIKEN STREET TURN LEFT INTO -NELSON MANDELA DRIVE THEN RIGHT INTO RYDER STREET PROCEED INTO PORT SHEPSTONE TAXI RANK AND RETURN BACK USING THE SAME ROUTES AS DESCRIBED.   |

**transport**

Department:  
Transport  
Province of KwaZulu-Natal

**GAZETTE****LGKZNG44-2023-FEB****REGION: ALL****12.11** KZPRERC2717454 - MURCHISON (MKHOLOMBE) TO PORT SHEPSTONE

FROM MURCHISON TAXI RANK TURN LEFT INTO MAIN HARDING ROAD AND TURN LEFT INTO MKHOLOMBE RETURN BACK INTO CROSS MAIN HARDING ROAD INTO PALM ROAD (MERLEWOOD) AND TURN RIGHT (UNKNOWN ROAD) BACK INTO MAIN HARDING ROAD PROCEED TO PASS MARBURG AND TURN LEFT INTO NELSON MANDELA DRIVE PICK AND DROP ALONG THE WAY TURN RIGHT INTO RYDER STREET ANOTHER RIGHT INTO DENNIS SHEPSTONE ROAD AND LEFT INTO CORNER STREET PROCEED AND TURN RIGHT INTO BAZLEY CROSS R102 AND TURN LEFT INTO SINCLAIR ROAD PICK AND DROP INTO ORIBI PLAZA THEN PROCEED INTO AIKEN STREET TURN LEFT ON NELSON MANDELA DRIVE THEN RIGHT INTO RYDER STREET PROCEED INTO PORT SHEPSTONE TAXI RANK AND RETURN BACK USING THE SAME ROUTES AS DESCRIBED.





## transport

Department:  
Transport  
Province of KwaZulu-Natal

## GAZETTE

LGKZNG44-2023-FEB

REGION: ALL

|       |   |     |   |
|-------|---|-----|---|
| 1)    | <b>Application Number:</b> APP0149591   | 2)  | <b>Gazette Number:</b> LGKZNG44-2023-FEB                  |
| 3)    | <b>Applicant:</b> BI MBONGWA<br><b>ID NO.</b> 6002270385081<br><b>Association:</b> IXOPO & DISTRICT TAXI ASSOCIATION  | 4)  | <b>Applicant Address:</b><br>P O BOX 346<br>IXOPO<br>3276 |
| 5)    | <b>Existing Licence Holder:</b> NOT APPLICABLE<br><b>ID NO.</b> NOT APPLICABLE  | 6)  | <b>Existing Licence Holder Address:</b><br>NOT APPLICABLE |
| 7)    | <b>Type of application:</b> NEW OPERATING LICENCE   | 8)  | <b>Operating Licence Number:</b> NOTAVAILABLE             |
| 9)    | <b>Vehicle Type:</b> MINIBUS  | 10) | 1 X 15 (SEATED) + 0 (STANDING)                            |
| 11)   | <b>Region:</b> HARRY GWALA  |     |   |
| 12.1  | 22069U22068T10051090 - IXOPO TO PIETERMARITZBURG<br>FROM IXOPO RANK, TURN RIGHT INTO P312 ROAD, TURN TO LEFT P5-2 ROAD (R 56) CROSSING UMKOMAAS RIVER BRIDGE; PASS OUTSIDE RICHMOND, THORNVILLE INTO ALEXANDER ROAD, PIETERMARITZBURG TURN LEFT DURBAN ROAD - CHIEF ALBERT LUTHULI (COMMERCIAL) STREET, TURN RIGHT INTO LANGALIBALELE (LONGMARKET) STREET, TURN LEFT INTO BOSHOFF STREET, INTO PROFESSOR NYEMBEZI (SYMMONDS) CENTER TAXI RANK AND RETURN TO IXOPO USING THE SAME ROUTE. |     |   |
| 12.2  | 22069U22069U00051091 - IXOPO TO BLAZIUS STORE<br>FROM IXOPO TAXI RANK, TURN RIGHT INTO P 312, TURN LEFT TO P23-1 PASSING DONNYBROOK VILLAGE TO BLAZIUS STORE, WITH PICKING & DROPPING OF PASSENGERS AND RETURN TO IXOPO TAXI RANK USING THE SAME ROUTE.   |     |   |
| 12.3  | 22069U22069U00051092 - IXOPO TO HIGHFLATS<br>FROM IXOPO TAXI RANK TURN RIGHT INTO P312 ROAD, AFTER 2KM TURN RIGHT INTO P 22-2 ROAD TO HIGHFLATS AND ABOUT 25KM FROM IXOPO TURN LEFT INTO THE HIGHFLATS TAXI RANK. PICKING-UP AND DROPPING OFF OF PASSENGERS ALONG THE ROUTE. RETURN TO IXOPO USING THE SAME ROUTE AS THE FORWARD ROUTE.   |     |   |
| 12.4  | 22069U22069U00051094 - IXOPO TO EMASAMINI<br>FROM IXOPO TAXI RANK RIGHT INTO P312 ROAD 1KM TURN LEFT INTO P23-1 ROAD ABOUT 25KM TURN RIGHT INTO P114 ROAD OR ALTERNATIVE ROAD P507 INTO P531 TO HELLA ROAD OR D166 SODO STORE OR D232 GOYINTABA KRALL EMASAMINI. PICKING AND DROPPING PASSENGERS ALONG THE ROUTE. RETURN TO IXOPO USING THE SAME ROUTE  |     |   |
| 12.5  | 22069U22069U00051095 - IXOPO TO HLANGANANI<br>FROM IXOPO TAXI RANK TURN RIGHT INTO P312 ROAD AFTER 1 KM TURN LEFT INTO P23-1 ROAD AND ALTERNATIVE ROAD TO HLANGANANI, P507, P114, D295. PICKING AND DROPPING OF PASSENGERS ALONG THE ROUTE. RETURN ROUTE TO IXOPO USING THE SAME ROUTE.   |     |   |
| 12.6  | 22069U22069U00051096 - IXOPO TO LUFAFA<br>FROM IXOPO TAXI RANK TURN RIGHT INTO P23-1 ROAD AFTER 15KM TURN RIGHT INTO D64 ROAD AND ALTERNATIVE ROAD INTO LUFAFA A3394, A3391 AND A3390 INTO LUFAFA. PICKING AND DROPPING PASSENGERS ALONG THE ROUTE. RETURN TO IXOPO IS THE SAME ROUTE.  |     |   |
| 12.7  | 22069U22069U00051097 - IXOPO TO MADZIKANE<br>FROM IXOPO TAXI RANK TURN RIGHT INTO P312 ROAD AFTER 1KM TURN LEFT INTO P231 ROAD ABOUT 30KM ON THE P231 ROAD TURN LEFT INTO P122 ROAD AND 6KM INTO P46 ROAD TO P8-3 ROAD TURN LEFT FROM P89 ROAD INTO CREIGHTON VILLAGE (PICKING AND DROPPING OF PASSENGERS), PROCEEDING INTO D141 ROAD TO MADZIKANE LOCATION. PICKING AND DROPPING PASSNGERS ALONG THE ROUTE. RETURN TO IXOPO USING THE SAME ROUTE AS FORWARD ROUTE.                     |     |   |
| 12.8  | 22069U22069U00051098 - IXOPO TO MAHEHLE<br>FROM IXOPO TAXI RANK, TURN RIGHT INTO P312 ROAD AFTER 1KM TURN LEFT INTO P23?1 ROAD AND AFTER ABOUT 30KM TURN LEFT INTO P122 ROAD AFTER ABOUT 8KM ON P122 TURN LEFT INTO D380 ROAD 3KM TURN RIGHT INTO D724 ROAD TO MAHEHLE. PICKING ND DROPPING OF PASSENGERS ALONG THE ROUTE. RETURN TO IXOPO USING THE SAME ROUTE.  |     |   |
| 12.9  | 22069U22069U00051099 - IXOPO TO EMAZABEKWENI<br>IXOPO TO EMAZABEKWENI TURN RIGHT INTO P312 ROAD FROM P 312 ROAD TURN RIGHT INTO P222 ROAD ABOUT 20KM TURN RIGHT INTO P112 ROAD ABOUT 8KM TURN RIGHT INTO A2350 ROAD OR LEFT INTO D960 ROAD. PICKING AND DROPPING PASSENGERS ALONG THE ROUTE. RETURN TO IXOPO USING THE SAME ROUTE.  |     |   |
| 12.10 | 22069U22069U00051100 - IXOPO TO NOKWEJA<br>FROM IXOPO TAXI RANK TURN LEFT INTO P312 ROAD TURN INTO P408 ROAD ABOUT 3KM TO THE P5 ROAD TURN RIGHT AND PROCEED ABOUT 10KM AND TURN LEFT INTO P112 ROAD, PROCEED ABOUT 10KM AND TURN LEFT INTO D310 AND D309 ROAD TO NOKWEJA. PICKING AND DROPPING PASSENGERS ALONG THE ROUTE. RETURN TO IXOPO USING THE SAME ROUTE.   |     |   |
| 12.11 | 22069U22069U00051102 - IXOPO TO SANDANEZWE FARM<br>FROM IXOPO TAXI RANK, TURN RIGHT INTO P312 ROAD AND TURN LEFT INTO P23-1 ROAD ABOUT 40KM TURN RIGHT INTO D308 AND 5KM TURN LEFT INTO D818 TO SANDANEZWE FARM. NO PICKING AND DROPPING PASSENGERS ALONG THE ROUTE. RETURN TO IXOPO USING THE SAME ROUTE.  |     |   |
| 12.12 | 22069U2206A010051101 - IXOPO TO RICHMOND<br>FROM IXOPO TAXI RANK TURN RIGHT INTO P312 AFTER 1KM TURN LEFT INTO R56 CROSSING UMKOMAAS RIVER BRIDGE INTO RICHMOND AND PROCEED TO SHEPTONE STREET AND NELSON STREET TAXI RANKS. NO PICKING AND DROPPING PASSENGERS ALONG THE ROUTE. RETURN TO IXOPO USING THE SAME ROUTE.  |     |   |
| 12.13 | 22069U2206LS10051133 - IXOPO TAXI RANK TO DURBAN.<br>FROM IXOPO RANK, TURN RIGHT INTO P312 ROAD, TURN TO LEFT P5-2 ROAD (R 56) CROSSING UMKOMAAS RIVER BRIDGE; PASS RICHMOND, THORNVILLE INTO DURBAN ROAD, INTO N3, PASS TOLLGATE, INTO OLD DUTCH ROAD, LEFT INTO MARKET STREET, PASS BEREA RAILWAY STATION, LEFT INTO WEST STREET, LEFT INTO BROOK STREET RANK 68B. OFFLOAD LOAD AND RETURN ALONG FORWARD ROUTE IN REVERSE.  |     |   |
| 12.14 | 22069U3202D410051093 - IXOPO TO UMZIMKULU<br>FROM IXOPO TAXI RANK TURN THE LEFT INTO P312 ROAD AFTER 2KM TURN INTO P408 ROAD AND TURN RIGHT INTO P5-1 ROAD AND PROCEED AND TURN LEFT INTO UMZIMKULU TAXI RANK. PICKING AND DROPPING OF PASSENGERS ALONG THE ROUTE. RETURN ROUTE TO IXOPO USING THE SAME ROUTE   |     |   |



## transport

Department:  
Transport  
Province of KwaZulu-Natal

## GAZETTE

LGKZNG44-2023-FEB

REGION: ALL

|  |   |
|--|---|
| 1) <b>Application Number:</b> APP0149592   | 2) <b>Gazette Number:</b> LGKZNG44-2023-FEB   |
| 3) <b>Applicant:</b> TP CEBISA<br><b>ID NO.</b> 6203250602087<br><b>Association:</b> IZINGOLWENI TAXI OWNERS ASSOCIATION | 4) <b>Applicant Address:</b><br>PO BOX 123<br>IZINGOLWENI<br>4260   |
| 5) <b>Existing Licence Holder:</b> NOT APPLICABLE<br><b>ID NO.</b> NOT APPLICABLE  | 6) <b>Existing Licence Holder Address:</b><br>NOT APPLICABLE  |
| 7) <b>Type of application:</b> NEW OPERATING LICENCE   | 8) <b>Operating Licence Number:</b> NOTAVAILABLE  |
| 9) <b>Vehicle Type:</b> MINIBUS  | 10) 1 X 15 (SEATED) + 0 (STANDING)  |
| 11) <b>Region:</b> UGU-OGWINI  |   |
| 12.1   | 21008S21004R10050684 - IZINGOLWENI TO DURBAN<br>FROM APPROVED TAXI RANK IN IZINGOLWENI, TURN LEFT INTO N2-22, AND TURN LEFT INTO M4. PROCEED ALONG M4 TO DURBAN APPROVED TAXI RANK. OFFLOAD, LOAD AND RETURN ALONG THE FORWARD ROUTE IN REVERSE.                                    |
| 12.2   | 21008S21008S00050687 - IZINGOLWENI TO EDEN STORE<br>FROM IZINGOLWENI TAXI RANK TAKE P284 TO EDEN STORE APPROVED TAXI RANK. OFFLOAD, LOAD AND RETURN ALONG THE FORWARD ROUTE IN REVERSE.   |
| 12.3   | 21008S21008S00050709 - IZINGOLWENI RURAL TO HARDING<br>FROM IZINGOLWENI TAXI RANK TURN LEFT TO N2-22. PROCEED ALONG N2-22 INTO HARDING TAXI RANK. OFFLOAD, LOAD AND RETURN ALONG THE FORWARD ROUTE IN REVERSE.  |
| 12.4   | 21008S21008S00050719 - IZINGOLWENI TO MARGATE<br>FROM IZINGOLWENI TAXI RANK TAKE P284 AND TURN LEFT TO P732 AND STRAIGHT TO MARGATE TAXI RANK AND RETURN ALONG THE SAME ROUTE.  |
| 12.5   | 21008S21008S00050732 - FROM IZINGOLWENI TAXI RANK TAKE P284, TURN LEFT TO P57 ROAD AND INTO BIZANA TAXI RANK. OFFLOAD, LOAD AND RETURN ALONG THE FORWARD ROUTE IN REVERSE.  |
| 12.6   | 21008S21008S00050736 - IZINGOLWENI TO ORIBI FLATS<br>FROM IZINGOLWENI TAXI RANK TURN TO N2-22 ORIBI FLATS AND RETURN ALONG THE SAME ROUTE.  |
| 12.7   | 21008S21008S00050769 - IZINGOLWENI TO THONJENI / MAHLABATHINI.<br>FROM IZINGOLWENI TAXI RANK, TURN LEFT TO N2-22, TURN RIGHT TO D860 TO THONJENI / MAHLABATHINI AND RETURN ALONG THE SAME ROUTE.  |
| 12.8   | 21008S21008S00050773 - IZINGOLWENI TO THUNGWA TAXI RANK.<br>FROM IZINGOLWENI TAXI RANK TURN LEFT TO N2-22, TURN RIGHT TO D1084 TO THUNGWA TAXI RANK. OFFLOAD, LOAD AND RETURN ALONG THE FORWARD ROUTE IN REVERSE.   |
| 12.9   | 21008S2100HE10050765 - IZINGOLWENI TO PORT SHEPSTONE TAXI RANK.<br>FROM IZINGOLWENI TAXI RANK TAKE P284, THEN TURN LEFT TO N2-22 STRAIGHT THROUGH TO PORT SHEPSTONE TAXI RANK AND RETURN ALONG THE SAME ROUTE.  |
| 12.10  | 22064C2206LS10050681 - IZINGOLWENI TO CHIBINI<br>FROM APPROVED TAXI RANK IN IZINGOLWENI TURN RIGHT INTO P284, INTO N2, TURN LEFT INTO P58, TO CHIBINI TAXI RANK. OFF LOAD, LOAD AND RETURN ALONG THE FORWARD ROUTE IN REVERSE.  |
| 12.11  | 2209WC2209WC00050609 - IZINGOLWENI TO GCILIMA BAMBULA<br>FROM APPROVED TAXI RANK IN IZINGOLWENI, INTO P284. PROCEED ALONG P284 INTO APPROVED TAXI RANK BAMBULA TAXI RANK, TURN LEFT TO P732 ROAD TO GCILIMA TAXI RANK, OFFLOAD, LOAD AND RETURN ALONG THE FORWARD ROUTE IN REVERSE. |
| 12.12  | KZPRERC2709712 - FROM OSIZWENI TAXI RANK OB1 STREET LEFT INTO P483, TURN LEFT JOINING N11 ROAD, TURN RIGHT ALLEN STREET, TURN TO NEWCASTLE MALL TAXI RANK AND RETURN.   |



## transport

Department:  
Transport  
Province of KwaZulu-Natal

## GAZETTE

LGKZNG44-2023-FEB

REGION: ALL

|  |  |
|--|--|
| 1) <b>Application Number:</b> APP0149596   | 2) <b>Gazette Number:</b> LGKZNG44-2023-FEB  |
| 3) <b>Applicant:</b> PP HADEBE<br><b>ID NO.</b> 8202235658089<br><b>Association:</b> MATIMATOLO TAXI ASSOCIATION | 4) <b>Applicant Address:</b><br>08 SCOTT STREET<br>GREYTOWN<br>3250  |
| 5) <b>Existing Licence Holder:</b> NOT APPLICABLE<br><b>ID NO.</b> NOT APPLICABLE                                | 6) <b>Existing Licence Holder Address:</b><br>NOT APPLICABLE   |
| 7) <b>Type of application:</b> NEW OPERATING LICENCE   | 8) <b>Operating Licence Number:</b> NOTAVAILABLE   |
| 9) <b>Vehicle Type:</b> MINIBUS  | 10) 1 X 14 (SEATED) + 0 (STANDING)   |
| 11) <b>Region:</b> UMGUNGUNDLOVU   |  |
| 12.1   | 2202C72100H310054925 - 2. MATIMATOLO TO PIETERMARITZBURG<br><br>FROM MATIMATOLO VIA D1627, TURN LEFT TO R74, PASS WELGEGUND GARAGE, THROUGH GREYTOWN AND JOIN R33, PASS NEW HANOVER TO PIETERMARITZBURG, CHURCH STREET, TURN RIGHT TO PIETERMARITZ STREET TO CHURCH STREET TO RANK (KWAMDAPHUNA), OFFLOAD AND LOAD PASSENGERS BACK TO MATIMATOLO VIA SAME ROUTE (NO PICKING UP IN GREYTOWN). |
| 12.2   | 2202C72100H310054928 - RIETVLEI TO PIETERMARITZBURG<br><br>FROM RIET VLEI TAXI RANK VIA R74, PASS HOWICK TO N3 TO PIETERMARITZBURG, BY CHURCH STREET AND TURN LEFT TO PIETERMARITZ STREET AND AGAIN TO CHURCH STREET TO KWAMDAPHUNA RANK WHERE WE OFFLOAD AND LOAD PASSENGERS BACK TO RIETVLEI.  |
| 12.3   | 2202C72202C700054924 - ESHANE TO GREYTOWN<br><br>FROM SHANE VIA D1627 AND R74, PASS WELGEGUND GARAGE TO GREYTOWN TURN LEFT TO SURGENT STREET OFFLOAD AND LOAD PASSENGERS BACK TO SHANE VIA SAME ROUTE.   |
| 12.4   | 2202C72202C700054929 - ENTEMBENI TO GREYTOWN<br><br>FROM NTEMBISWENI VIA D1327 TO R74 PASS WELGEGUND GARAGE TO GREYTOWN TURN LEFT TO MATLAND STREET RIGHT INTO SURGENT STREET TO THE RANK OFF LOAD AND LOAD BACK TO MATIMATOLO VIA SAME ROUTE.   |
| 12.5   | 2202C72202C700054930 - MBALANE TO GREYTOWN<br><br>FROM MBALANE VIA D21 PASS GREYTOWN TURN TO R622 TO GREYTOWN TURN RIGHT TO DURBAN STREET RIGHT INTO BELL STREET LEFT INTO SURGE3NT STREET LOAD BACK TO MBALANE VIA SAME ROUTE.  |
| 12.6   | 2202C72207KA00054926 - MATIMATOLO TO DURBAN<br><br>FROM MATIMATOLO VIA D1627, TURN LEFT TO R74, PASS WELGEGUND GARAGE THROUGH GREYTOWN, JOIN R33, PASS NEW HANOVER, PASS PIETERMARITZBURG, JOIN N3 AGAIN TO DURBAN, OFFLOAD PASSENGERS TO BEREA STREET AND LOAD BACK TO MATIMATOLO USING THE SAME ROUTE.   |
| 12.7   | 2202C72207KA00054927 - ESHANE TO KRANSKOP<br><br>FROM SHANE VIA D1627 PASS AHRENS TURN RIGHT TO R74, TURN LEFT TO KRANSKOP, TURN LEFT TO THE RANK OFFLOAD AND LOAD PASSENGERS BACK TO MATIMATOLO VIA SAME ROUTE.   |



## transport

Department:  
Transport  
Province of KwaZulu-Natal

## GAZETTE

LGKZNG44-2023-FEB

REGION: ALL

|  |  |
|--|--|
| 1) <b>Application Number:</b> APP0149599   | 2) <b>Gazette Number:</b> LGKZNG44-2023-FEB  |
| 3) <b>Applicant:</b> DD LYNN<br><b>ID NO.</b> 7812065283088<br><b>Association:</b> DOLPHIN COAST TAXI OWNERS ASSOCIATION | 4) <b>Applicant Address:</b><br>PO BOX 864<br>UMHLALI<br>4390  |
| 5) <b>Existing Licence Holder:</b> NOT APPLICABLE<br><b>ID NO.</b> NOT APPLICABLE  | 6) <b>Existing Licence Holder Address:</b><br>NOT APPLICABLE   |
| 7) <b>Type of application:</b> NEW OPERATING LICENCE   | 8) <b>Operating Licence Number:</b> NOTAVAILABLE   |
| 9) <b>Vehicle Type:</b> MINIBUS  | 10) 1 X 15 (SEATED) + 0 (STANDING)   |
| 11) <b>Region:</b> ILEMBE  |  |
| 12.1   | 2100JU2206LS10047557 - SHAKASKRAAL - TONGAAT<br>BALLITO VIA SHAKASKRAAL TO TONGAAT<br>FROM BALLITO BUSINESS PARK TAXI RANK (PICK UP PASSENGERS) JOIN R102 SHAKASKRAAL (PICKING UP AND DROPPING OFF)<br>UMHLALI, SHAKAHEAD, COMPENSATION AND FRASERS AND DROPPING OFF IN TOWN CENTRE AT TONGAAT TAXI RANK AND RETURN ALONG SAME<br>ROUTE TO FRASERS, SHAKASHEAD, COMPENSATION, UMHLALI, SHAKASKRAAL AND FINALLY TO BALLITO BUSINESS PARK TAXI RANK.                   |
| 12.2   | 2206LS22027Q10047560 - BALLITO TO STANGER<br>FROM BALLITO BUSINESS PARK TAXI RANK (PICK & DROP), ZIMBALI ENTRANCE, BALIITO DRIVE, COMPENSATION BEACH ROAD, DOLPHIN CRESCENT,<br>OCEAN DRIVE, SHEFFIELD DRIVE, MR474, N2 TO SHAKA'S HEAD, R102, UMHLALI VILLAGE, R102 TO SHAKA KRAAL, NKOBONGO<br>TOWNSHIP, GLENDALE, R102 TO ETETE TOWNSHIP, SHAVIN'S TRAINING STORE, R102 TO STANGER TOWN CENTRE AND RETURN ALONG SAME ROUTE<br>TO BALLITO BUSINESS PARK TAXI RANK. |
| 12.3   | 2206LS2206LS00047558 - BALLITO TO TONGAAT<br>FROM BALLITO BUSINESS PARK, NORTH ALONG N2, MR474, SHEFFIELD DRIVE, OCEAN DRIVE, DOLPHIN CRESCENT, COMPENSATION BEACH ROAD,<br>BALLITO DRIVE, M4 SOUTH, ZIMBALI (PICK AND DROP) AND FINALLY ALONG WATSON HIGHWAY TO TONGAAT TOWN CENTRE FOR DROP OFF AND<br>RETURN ALONG THE SAME ROUTE.  |
| 12.4   | 2206LS2206LS00047561 - BALLITO TO DURBAN<br>FROM BALLITO BUSINESS PARK TAXI RANK, PICK UP, ALONG M4 SOUTH, ZIMBALI (PICK UP) TO DURBAN CITY CENTRE PICK UP AND RETURN ALONG<br>SAME ROUTE TO BALLITO BUSINESS PARK.  |
| 12.5   | 2206LS2206LS00047563 - BALLITO TO EMPANGENI<br>FROM BALLITO BUSINESS PARK TAXI RANK, M4 NORTH, DIRECT TO TAWA ROAD, R34, TO "A" TAXI RANK DROPPING OFF ONLY AND RETURN EMPTY TO<br>BALLITO BUSINESS PARK.  |
| 12.6   | 2206LS2206LS00047564 - BALLITO TO DRIEFONTEIN<br>FROM BALLITO BUSINESS PARK TAXI RANK, PICK UP, SHAKASKRAAL TAXI RANK TO DRIEFONTEIN (DROP OFF AND PICK UP) AND RETURN ALONG<br>SAME ROUTE TO BALLITO BUSINESS PARK TAXI RANK.   |
| 12.7   | 2206LS2206LS00047565 - BALLITO TO GLENDALE<br>FROM BALLITO BUSINESS PARK, PICKING UP AND DROPPING OFF ALONG N2, SHAKASHEAD, UMHLALI, BHIDAKHONA PRIMARY, GLENDALE SAPS AND<br>RETURN ALONG SAME ROUTE TO BALLITO BUSINESS PARK PICKING UP & DROPPING OFF ALONG THE ROAD.   |



## transport

Department:  
Transport  
Province of KwaZulu-Natal

## GAZETTE

LGKZNG44-2023-FEB

REGION: ALL

|   |  |
|---|--|
| 1) <b>Application Number:</b> APP0149602  | 2) <b>Gazette Number:</b> LGKZNG44-2023-FEB  |
| 3) <b>Applicant:</b> SB ZULU<br><b>ID NO.</b> 7508095385089<br><b>Association:</b> ZAMUKUTHULA TAXI ASSOCIATION | 4) <b>Applicant Address:</b><br>P.O BOX 26065<br>MEHLOMNYAMA<br>4246   |
| 5) <b>Existing Licence Holder:</b> NOT APPLICABLE<br><b>ID NO.</b> NOT APPLICABLE                               | 6) <b>Existing Licence Holder Address:</b><br>NOT APPLICABLE   |
| 7) <b>Type of application:</b> NEW OPERATING LICENCE  | 8) <b>Operating Licence Number:</b> NOTAVAILABLE   |
| 9) <b>Vehicle Type:</b> MINIBUS   | 10) 1 X 15 (SEATED) + 0 (STANDING)   |
| 11) <b>Region:</b> UGU-OGWINI   |  |
| 12.1  | <p>2100HE2100HE00142971 - ASSISI TO PORT SHEPSTONE</p> <p>FROM ASSISI TAXI RANK, TURN LEFT ONTO ST FAITHS ROAD PROCEED ALONG ST FAITHS ROAD TOWARDS PORT SHEPSTONE, TURN RIGHT ONTO BOSTON DRIFT ROAD CROSS UMZIMKHULU RIVER, TURN LEFT TO KOIN UMZIMKHULU SUGAR MILL ROAD TOWARDS PORT SHEPSTONE TAXI RANK. STOPPING POINTS: FROM ASSISI TAXI RANK MGOLOMI TURN LEFT ONTO ST FAITHS ROAD, PICKING UP AND DROPPING OF PASSENGERS IN THE FOLLOWING AREAS: ASSISI, MANGQUZUKA SCHOOL, KWAMAVUNGUZA, CHIEF ROAD, MPAKAMENI, KWA MCHUNU, VUSHABA, GREENSIDE ESILENGENI, MPONGWANE ZULU, STINI, SHESHISA, MAKHOWENI, TURN LEFT MASIDAWANE, LOUISIANA, THANELA, EBRIDGINI, ESIBHANANENI, EZIMBALINI, PORT SHEPSTONE, AN BACK. ALTERNATIVE: ASSISI TAXI RANK TO PORT SHEPSTONE VIA MARBURG. FROM ASSISI TAXI RANK, TURN LEFT ONTO ST FAITHS ROAD PROCEED ALONG WITH ST FAITHS ROAD TOWARDS PORT SHEPSTONE, TURN RIGHT ONTO BOSTON DRIFT ACROSS UMZIMKHULU RIVER TURN RIGHT TO JOIN UMZIMKHULU SUGAR MILL ROAD TOWARDS MARBURG, TURN LEFT ONTO N2 MAIN HARING ROAD, PROCEED TOWARDS PORT SHEPSTONE, TURN LEFT PASS BYTE GARAGE, TAJ HOTEL, TURN LEFT ONTO PORT SHEPSTONE TAXI RANK AND BACK. STOPPING POINTS: FROM ASSISI TAXI RANK MGOLOMI TURN LEFT ONTO ST FAITHS ROAD, PICKING UP AND DROPPING OF PASSENGERS IN THE FOLLOWING AREAS: ASSISI, MANGQUZUKA SCHOOL, KWAMAVUNGUZA, CHIEF ROAD, MPAKAMENI, KWA MCHUNU, VUSHABA, GREENSIDE ESILENGENI, MPONGWANE ZULU, STINI, SHESHISA, MAKHOWENI, TURN LEFT MASIDAWANE, LOUISIANA, THANELA, EBRIDGINI, EMSHININI, EMTHINI, PROTEA PARK, MARBURG (TAXI RANK), BYTE GARAGE, MBANGO VALLEY, TAJ HOTEL, PORT SHEPSTONE TAXI RANK AND BACK.</p> |



## transport

Department:  
Transport  
Province of KwaZulu-Natal

## GAZETTE

LGKZNG44-2023-FEB

REGION: ALL

|  |  |
|--|--|
| 1) <b>Application Number:</b> APP0149605   | 2) <b>Gazette Number:</b> LGKZNG44-2023-FEB  |
| 3) <b>Applicant:</b> TP MBHELE<br><b>ID NO.</b> 7409135394084<br><b>Association:</b> IXOPO & DISTRICT TAXI ASSOCIATION | 4) <b>Applicant Address:</b><br><br>PO BOX 279<br>IXOPO<br>KWA ZULU NATAL  |
| 5) <b>Existing Licence Holder:</b> NOT APPLICABLE<br><b>ID NO.</b> NOT APPLICABLE                                      | 6) <b>Existing Licence Holder Address:</b><br>3276<br>NOT APPLICABLE   |
| 7) <b>Type of application:</b> NEW OPERATING LICENCE   | 8) <b>Operating Licence Number:</b> NOTAVAILABLE   |
| 9) <b>Vehicle Type:</b> MINIBUS  | 10) 1 X 15 (SEATED) + 0 (STANDING)   |
| 11) <b>Region:</b> HARRY GWALA   |  |
| 12.1   | 22069U22068T10051090 - IXOPO TO PIETERMARITZBURG<br><br>FROM IXOPO RANK, TURN RIGHT INTO P312 ROAD, TURN TO LEFT P5-2 ROAD (R 56) CROSSING UMKOMAAS RIVER BRIDGE; PASS OUTSIDE RICHMOND, THORNVILLE INTO ALEXANDER ROAD, PIETERMARITZBURG TURN LEFT DURBAN ROAD - CHIEF ALBERT LUTHULI (COMMERCIAL) STREET, TURN RIGHT INTO LANGALIBALELE (LONGMARKET) STREET, TURN LEFT INTO BOSHOF STREET, INTO PROFESSOR NYEMBEZI (SYMMONDS) CENTER TAXI RANK AND RETURN TO IXOPO USING THE SAME ROUTE. |
| 12.2   | 22069U22069U00051091 - IXOPO TO BLAZIUS STORE<br><br>FROM IXOPO TAXI RANK, TURN RIGHT INTO P 312, TURN LEFT TO P23-1 PASSING DONNYBROOK VILLAGE TO BLAZIUS STORE, WITH PICKING & DROPPING OF PASSENGERS AND RETURN TO IXOPO TAXI RANK USING THE SAME ROUTE.  |
| 12.3   | 22069U22069U00051092 - IXOPO TO HIGHFLATS<br><br>FROM IXOPO TAXI RANK TURN RIGHT INTO P312 ROAD, AFTER 2KM TURN RIGHT INTO P 22-2 ROAD TO HIGHFLATS AND ABOUT 25KM FROM IXOPO TURN LEFT INTO THE HIGHFLATS TAXI RANK. PICKING-UP AND DROPPING OFF OF PASSENGERS ALONG THE ROUTE. RETURN TO IXOPO USING THE SAME ROUTE AS THE FORWARD ROUTE.  |
| 12.4   | 22069U22069U00051094 - IXOPO TO EMASAMINI<br><br>FROM IXOPO TAXI RANK RIGHT INTO P312 ROAD 1KM TURN LEFT INTO P23-1 ROAD ABOUT 25KM TURN RIGHT INTO P114 ROAD OR ALTERNATIVE ROAD P507 INTO P531 TO HELLA ROAD OR D166 SODO STORE OR D232 GOYINTABA KRALL EMASAMINI. PICKING AND DROPPING PASSENGERS ALONG THE ROUTE. RETURN TO IXOPO USING THE SAME ROUTE   |
| 12.5   | 22069U22069U00051095 - IXOPO TO HLANGANANI<br><br>FROM IXOPO TAXI RANK TURN RIGHT INTO P312 ROAD AFTER 1 KM TURN LEFT INTO P23-1 ROAD AND ALTERNATIVE ROAD TO HLANGANANI, P507, P114, D295. PICKING AND DROPPING OF PASSENGERS ALONG THE ROUTE. RETURN ROUTE TO IXOPO USING THE SAME ROUTE.  |
| 12.6   | 22069U22069U00051096 - IXOPO TO LUFABA<br><br>FROM IXOPO TAXI RANK TURN RIGHT INTO P23-1 ROAD AFTER 15KM TURN RIGHT INTO D64 ROAD AND ALTERNATIVE ROAD INTO LUFABA A3394, A3391 AND A3390 INTO LUFABA. PICKING AND DROPPING PASSENGERS ALONG THE ROUTE. RETURN TO IXOPO IS THE SAME ROUTE.   |
| 12.7   | 22069U22069U00051097 - IXOPO TO MADZIKANE<br><br>FROM IXOPO TAXI RANK TURN RIGHT INTO P312 ROAD AFTER 1KM TURN LEFT INTO P231 ROAD ABOUT 30KM ON THE P231 ROAD TURN LEFT INTO P122 ROAD AND 6KM INTO P46 ROAD TO P8-3 ROAD TURN LEFT FROM P89 ROAD INTO CREIGHTON VILLAGE (PICKING AND DROPPING OF PASSENGERS), PROCEEDING INTO D141 ROAD TO MADZIKANE LOCATION. PICKING AND DROPPING PASSNGERS ALONG THE ROUTE. RETURN TO IXOPO USING THE SAME ROUTE AS FORWARD ROUTE.                    |
| 12.8   | 22069U22069U00051098 - IXOPO TO MAHEHLE<br><br>FROM IXOPO TAXI RANK, TURN RIGHT INTO P312 ROAD AFTER 1KM TURN LEFT INTO P23?1 ROADAMD AFTER ABOUT 30KM TURN LEFT INTO P122 ROAD AFTER ABOUT 8KM ON P122 TURN LEFT INTO D380 ROAD 3KM TURN RIGHT INTO D724 ROAD TO MAHEHLE. PICKING ND DROPPING OF PASSENGERS ALONG THE ROUTE. RETURN TO IXOPO USING THE SAME ROUTE.  |
| 12.9   | 22069U22069U00051099 - IXOPO TO EMABEKEWENI<br><br>IXOPO TO EMABEKEWENI TURN RIGHT INTO P312 ROAD FROM P 312 ROAD TURN RIGHT INTO P222 ROAD ABOUT 20KM TURN RIGHT INTO P112 ROAD ABOUT 8KM TURN RIGHT INTO A2350 ROAD OR LEFT INTO D960 ROAD. PICKING AND DROPPING PASSENGERS ALONG THE ROUTE. RETUN TO IXOPO USING THE SAME ROUTE.  |
| 12.10  | 22069U22069U00051100 - IXOPO TO NOKWEJA<br><br>FROM IXOPO TAXI RANK TURN LEFT INTO P312 ROAD TURN INTO P408 ROAD ABOUT 3KM TO THE P5 ROAD TURN RIGHT AND PROCEED ABOUT 10KM AND TURN LEFT INTO P112 ROAD, PROCEED ABOUT 10KM AND TURN LEFT INTO D310 AND D309 ROAD TO NOKWEJA. PICKING AND DROPPING PASSENGERS ALONG THE ROUTE. RETURN TO IXOPO USING THE SAME ROUTE.  |
| 12.11  | 22069U22069U00051102 - IXOPO TO SANDANEZWE FARM<br><br>FROM IXOPO TAXI RANK, TURN RIGHT INTO P312 ROAD AND TURN LEFT INTO P23-1 ROAD ABOUT 40KM TURN RIGHT INTO D308 AND 5KM TURN LEFT INTO D818 TO SANDANEZWE FARM. NO PICKING AND DROPPING PASSENGERS ALONG THE ROUTE. RETURN TO IXOPO USING THE SAME ROUTE.   |
| 12.12  | 22069U2206A010051101 - IXOPO TO RICHMOND<br>FROM IXOPO TAXI RANK TURN RIGHT INTO P312 AFTER 1KM TURN LEFT INTO R56 CROSSING UMKOMAAS RIVER BRIDGE INTO RICHMOND AND PROCEED TO SHEPTONE STREET AND NELSON STREET TAXI RANKS. NO PICKING AND DROPPING PASSENGERS ALONG THE ROUTE. RETURN TO IXOPO USING THE SAME ROUTE.   |

**transport**

Department:  
Transport  
Province of KwaZulu-Natal

**GAZETTE****LGKZNG44-2023-FEB****REGION: ALL**

|       |  |
|-------|--|
| 12.13 | 22069U2206LS10051133 - IXOPO TAXI RANK TO DURBAN.<br><br>FROM IXOPO RANK, TURN RIGHT INTO P312 ROAD, TURN TO LEFT P5-2 ROAD (R 56) CROSSING UMKOMAAS RIVER BRIDGE; PASS RICHMOND, THORNVILLE INTO DURBAN ROAD, INTO N3, PASS TOLLGATE, INTO OLD DUTCH ROAD, LEFT INTO MARKET STREET, PASS BEREA RAILWAY STATION, LEFT INTO WEST STREET, LEFT INTO BROOK STREET RANK 68B. OFFLOAD LOAD AND RETURN ALONG FORWARD ROUTE IN REVERSE. |
| 12.14 | 22069U3202D410051093 - IXOPO TO UMZIMKULU<br><br>FROM IXOPO TAXI RANK TURN THE LEFT INTO P312 ROAD AFTER 2KM TURN INTO P408 ROAD AND TURN RIGHT INTO P5-1 ROAD AND PROCEED AND TURN LEFT INTO UMZIMKULU TAXI RANK. PICKING AND DROPPING OF PASSENGERS ALONG THE ROUTE. RETURN ROUTE TO IXOPO USING THE SAME ROUTE  |



## transport

Department:  
Transport  
Province of KwaZulu-Natal

## GAZETTE

LGKZNG44-2023-FEB

REGION: ALL

|   |   |
|---|---|
| 1) <b>Application Number:</b> APP0149611  | 2) <b>Gazette Number:</b> LGKZNG44-2023-FEB   |
| 3) <b>Applicant:</b> BP SOKHELA<br><b>ID NO.</b> 6802021137081<br><b>Association:</b> TUGELA FERRY TAXI ASSOCIATION | 4) <b>Applicant Address:</b><br>TUGELA FERRY<br>3010  |
| 5) <b>Existing Licence Holder:</b> NOT APPLICABLE<br><b>ID NO.</b> NOT APPLICABLE                                   | 6) <b>Existing Licence Holder Address:</b><br>NOT APPLICABLE  |
| 7) <b>Type of application:</b> NEW OPERATING LICENCE  | 8) <b>Operating Licence Number:</b> NOTAVAILABLE  |
| 9) <b>Vehicle Type:</b> MINIBUS   | 10) 1 X 15 (SEATED) + 0 (STANDING)  |
| 11) <b>Region:</b> UMZINYATHI   |   |
| 12.1  | 196RCN8500T620 - FROM TUGELA FERRY TAXI RANK, TURN LEFT WITH R33 TO KWA-KOPI, THEN KWAKOPI TURN RIGHT WITH P128 PASS MBANGWENI, OPHATE, OPHATE, THEN TURN LEFT WITH P73 TO R74, THEN TURN RIGHT WITH R74 STRAIGHT TO RETIEF STREET, THEN TURN LEFT WITH RETIEF, TURN LEFT WITH BELL STREET, TURN RIGHT WITH VOORTREKKER STREET TO WEENEN TAXI RANK DROP OFF AND RETURN BACK WITH PASSENGERS USING THE SAME ROUTE. |
| 12.2  | 196RCN8500T636 - FROM TUGELA FERRY TAXI RANK TURN LEFT INTO R33, FOLLOW R33 PASS CWAKA, PASS POMEROY, PASS HELPMENKAAR POLICE STATION, CARRY ON WITH R33 TO WILSON STREET TILL SECOND ROBOTS, TURN LEFT INTO WILSON STREET, TURN WITH VICTORIA STREET, THEN TURN LEFT TO DUNDEE TAXI RANK, DROP OFF AND PICK UP AND RETURN BACK WITH PASSENGERS USING THE SAME ROUTE.   |
| 12.3  | 196RCN8500T644 - FROM TUGELA FERRY TAXI RANK TURN LEFT INTO R33, FOLLOW R33, TURN RIGHT INTO P1272 PASS SIVIVANENI PICK AND DROP, PASS MANDLENI, PICK UP AND DROP PASS KWAPARAFFINI STRAIGHT TO MANDLENI DROP OFF AND PICK UP AND RETURN USING THE SAME ROUTE   |
| 12.4  | 196RCN8500T660 - FROM TUGELA FERRY TAXI RANK TURN RIGHT INTO R33 PASS HOSPITAL, PASS NGIDI PICK UP AND DROP OFF PASS CWAKA THEN TURN LEFT WITH P281, PASS GUNJANA PICK AND DROP AT MILWENI AREA OR MZWENI AND RETURN WITH THE PASSENGERS USING THE SAME ROUTE   |
| 12.5  | 2202C722068T10052777 - TUGELA FERRY TO PIETERMARITZBURG<br>FROM APPROVED TAXI RANK IN TUGELA FERRY INTO R33 PASS GREYTOWN, PASS NEW HANOVER INTO OLD GREYTOWN ROAD INTO PIETERMARITZBURG TAXI RANK, RETURN ALONG FORWARD ROUTE IN REVERSE.  |
| 12.6  | 2202DH1205GJ10052783 - TUGELA FERRY TO JOHANNESBURG:<br>FROM APPROVED RANK IN TUGELA FERRY PASS POMEROY, DUNDEE PASS NEW CASTLE PASS VOLKSRUST, STANDERTON PASS BALFOUR INTO HEIDELBURG INTO N3 PROCEED TO JOHANNESBURG TAXI RANK OFFLOAD, LOAD AND RETURN ALONG THE FORWARD ROUTE IN RESERVE.  |
| 12.7  | 2202DH2202C710052780 - TUGELA FERRY TO GREYTOWN<br>FROM APPROVED TAXI RANK IN TUGELA FERRY INTO R33 ROADS, PASS KEATES DRIFT - INTO GREYTOWN TAXI RANK RETURN ALONG THE SAME ROUTE.   |
| 12.8  | 2202DH2202DH00052781 - TUGELA FERRY TO POMEROY<br>FROM APPROVED TAXI RANK IN TUGELA FERRY INTO R33 AND PROCEED TO POMEROY TAXI RANK, RETURN ALONG THE SAME ROUTE.   |
| 12.9  | 2202DH2206LS10052782 - TUGELA FERRY TO DURBAN<br>FROM APPROVED TAXI RANK IN TUGELA FERRY INTO R33 PASS GREYTOWN PASS NEW HANOVER INTO OLD GREYTOWN ROAD INTO N3 DROP OFF PASSENGERS ONLY AT PINETOWN M13, BACK INTO N3 INTO ALICE STREET DROP AND LOAD PASSENGERS, RETURN ALONG THE FORWARD ROUTE IN RESERVE.   |





## transport

Department:  
Transport  
Province of KwaZulu-Natal

## GAZETTE

LGKZNG44-2023-FEB

REGION: ALL

|   |   |
|---|---|
| 1) <b>Application Number:</b> APP0149614  | 2) <b>Gazette Number:</b> LGKZNG44-2023-FEB   |
| 3) <b>Applicant:</b> BP SOKHELA<br><b>ID NO.</b> 6802021137081<br><b>Association:</b> TUGELA FERRY TAXI ASSOCIATION | 4) <b>Applicant Address:</b><br>TUGELA FERRY<br>3010  |
| 5) <b>Existing Licence Holder:</b> NOT APPLICABLE<br><b>ID NO.</b> NOT APPLICABLE                                   | 6) <b>Existing Licence Holder Address:</b><br>NOT APPLICABLE  |
| 7) <b>Type of application:</b> NEW OPERATING LICENCE  | 8) <b>Operating Licence Number:</b> NOTAVAILABLE  |
| 9) <b>Vehicle Type:</b> MINIBUS   | 10) 1 X 15 (SEATED) + 0 (STANDING)  |
| 11) <b>Region:</b> UMZINYATHI   |   |
| 12.1  | 196RCN8500T620 - FROM TUGELA FERRY TAXI RANK, TURN LEFT WITH R33 TO KWA-KOPI, THEN KWAKOPI TURN RIGHT WITH P128 PASS MBANGWENI, OPATE, OPATE, THEN TURN LEFT WITH P73 TO R74, THEN TURN RIGHT WITH R74 STRAIGHT TO RETIEF STREET, THEN TURN LEFT WITH RETIEF, TURN LEFT WITH BELL STREET, TURN RIGHT WITH VOORTREKKER STREET TO WEENEN TAXI RANK DROP OFF AND RETURN BACK WITH PASSENGERS USING THE SAME ROUTE. |
| 12.2  | 196RCN8500T636 - FROM TUGELA FERRY TAXI RANK TURN LEFT INTO R33, FOLLOW R33 PASS CWAKA, PASS POMEROY, PASS HELPMENKAAR POLICE STATION, CARRY ON WITH R33 TO WILSON STREET TILL SECOND ROBOTS, TURN LEFT INTO WILSON STREET, TURN WITH VICTORIA STREET, THEN TURN LEFT TO DUNDEE TAXI RANK, DROP OFF AND PICK UP AND RETURN BACK WITH PASSENGERS USING THE SAME ROUTE.   |
| 12.3  | 196RCN8500T644 - FROM TUGELA FERRY TAXI RANK TURN LEFT INTO R33, FOLLOW R33, TURN RIGHT INTO P1272 PASS SIVIVANENI PICK AND DROP, PASS MANDLENI, PICK UP AND DROP PASS KWAPARAFFINI STRAIGHT TO MANDLENI DROP OFF AND PICK UP AND RETURN USING THE SAME ROUTE   |
| 12.4  | 196RCN8500T660 - FROM TUGELA FERRY TAXI RANK TURN RIGHT INTO R33 PASS HOSPITAL, PASS NGIDI PICK UP AND DROP OFF PASS CWAKA THEN TURN LEFT WITH P281, PASS GUNJANA PICK AND DROP AT MILWENI AREA OR MZWENI AND RETURN WITH THE PASSENGERS USING THE SAME ROUTE   |
| 12.5  | 2202C722068T10052777 - TUGELA FERRY TO PIETERMARITZBURG<br>FROM APPROVED TAXI RANK IN TUGELA FERRY INTO R33 PASS GREYTOWN, PASS NEW HANOVER INTO OLD GREYTOWN ROAD INTO PIETERMARITZBURG TAXI RANK, RETURN ALONG FORWARD ROUTE IN REVERSE.  |
| 12.6  | 2202DH1205GJ10052783 - TUGELA FERRY TO JOHANNESBURG:<br>FROM APPROVED RANK IN TUGELA FERRY PASS POMEROY, DUNDEE PASS NEW CASTLE PASS VOLKSRUST, STANDERTON PASS BALFOUR INTO HEIDELBURG INTO N3 PROCEED TO JOHANNESBURG TAXI RANK OFFLOAD, LOAD AND RETURN ALONG THE FORWARD ROUTE IN RESERVE.  |
| 12.7  | 2202DH2202C710052780 - TUGELA FERRY TO GREYTOWN<br>FROM APPROVED TAXI RANK IN TUGELA FERRY INTO R33 ROADS, PASS KEATES DRIFT - INTO GREYTOWN TAXI RANK RETURN ALONG THE SAME ROUTE.   |
| 12.8  | 2202DH2202DH00052781 - TUGELA FERRY TO POMEROY<br>FROM APPROVED TAXI RANK IN TUGELA FERRY INTO R33 AND PROCEED TO POMEROY TAXI RANK, RETURN ALONG THE SAME ROUTE.   |



## transport

Department:  
Transport  
Province of KwaZulu-Natal

## GAZETTE

LGKZNG44-2023-FEB

REGION: ALL

|   |   |
|---|---|
| 1) <b>Application Number:</b> APP0149616  | 2) <b>Gazette Number:</b> LGKZNG44-2023-FEB   |
| 3) <b>Applicant:</b> VF NYEMBE<br><b>ID NO.</b> 7605070460083<br><b>Association:</b> BERGVILLE TAXI ASSOCIATION | 4) <b>Applicant Address:</b><br>P.O BOX397<br>BERVILLE<br>3350  |
| 5) <b>Existing Licence Holder:</b> NOT APPLICABLE<br><b>ID NO.</b> NOT APPLICABLE                               | 6) <b>Existing Licence Holder Address:</b><br>NOT APPLICABLE  |
| 7) <b>Type of application:</b> NEW OPERATING LICENCE  | 8) <b>Operating Licence Number:</b> NOTAVAILABLE  |
| 9) <b>Vehicle Type:</b> MINIBUS   | 10) 1 X 15 (SEATED) + 0 (STANDING)  |
| 11) <b>Region:</b> UTHUKELA   |   |
| 12.1  | 2202F721001900047620 - SANDLWANA - BERGVILLE<br>FROM SANDLWANA TAXI RANK, STRAIGHT WITH P1359, RETURN ON THE SAME ROUTE |



## transport

Department:  
Transport  
Province of KwaZulu-Natal

## GAZETTE

LGKZNG44-2023-FEB

REGION: ALL

|   |   |
|---|---|
| 1) <b>Application Number:</b> APP0149617  | 2) <b>Gazette Number:</b> LGKZNG44-2023-FEB   |
| 3) <b>Applicant:</b> MV NZUKE<br><b>ID NO.</b> 8505286252085<br><b>Association:</b> MAFUNZE MPUMUZA INADI INCWADI T.O.A | 4) <b>Applicant Address:</b><br>P O BOX 8820<br>CUMBERWOOD<br>3235  |
| 5) <b>Existing Licence Holder:</b> NZUKE MN<br><b>ID NO.</b> 5606065514084  | 6) <b>Existing Licence Holder Address:</b><br>230197 DEDA LOCATION<br>TAYLORS HALT<br>3206  |
| 7) <b>Type of application:</b> DECEASED TRANSFER AND NEW OPERATING LICENCE  | 8) <b>Operating Licence Number:</b> LGKZN0403001465   |
| 9) <b>Vehicle Type:</b> MINIBUS   | 10) 1 X 15 (SEATED) + 0 (STANDING)  |
| 11) <b>Region:</b> UMGUNGUNDLOVU  |   |
| 12.1  | 22068T22068T00053559 - MAGWAGWA TO PIETERMARITZBURG<br><br>INBOUND: FROM MAGWAGWA TERMINUS – P390 (KPV0016).<br>ROUTE: VIA P390, P399, MR7, EDENDALE, LONGMARKET, RETIEF, BERG TO EAST STREET CLINIC RANK – EAST OF BOOM (KPC0084).<br><br>OUTBOUND: FROM EAST STREET CLINIC RANK- EAST OFF BOOM (KPC0084)<br>ROUTE: VIA EAST, BOOM, PINE, KEATE, EDENDALE, MR7, P390, P399 TO MAGWAGWA TERMINUS – P390 (KPV0016).  |
| 12.2  | 22068T22068T00053560 - TAFULENI TO PIETERMARITZBURG<br><br>INBOUND: FROM TAFULENI TERMINUS – D1128 (KPV0062)<br>ROUTE VIA D1128, MR7, EDENDALE, LONGMARKET, RETIEF, BERG, EAST TO EAST STREET CLINIC RANK – EAST OF BOOM (KPC0084).<br><br>OUTBOUND: FROM EAST STREET CLINIC RANK- EAST OFF BOOM (KPC0084)<br>ROUTE VIA EAST, BOOM, PINE, KEATE, EDENDALE, MR7, D1128 TO TAFULENI TERMINUS – D1128 (KPV0062).   |
| 12.3  | 22068T22068T00053564 - 9. DEEPDALE TO PIETERMARITZBURG<br><br>INBOUND FROM: DEEPDALE TO BERG STREET RANK NO9.5 – BELOW EAST (KPC0028).<br><br>ROUTE: P124, MR7, MOSES MABHIDA (EDENDALE), LANGALIBALELE (LONGMARKET), RETIEF, HOOSEN HAFJEJEE (BERG).<br><br>OUTBOUND FROM: BERG STREET RANK NO.5 – BELOW EAST (KPC0028) TO DEEPDALE.<br><br>ROUTE: HOOSEN HAFJEJEE (BERG), MASUKWANA (EAST), PIETERMARITZ, PINE, MOSES MABHIDA(EDENDALE), MR7, P124.<br><br>ALTERNATIVE ROUTINGS<br>NONE<br>RESTRICTION<br>NONE<br>SPECIAL CONDITIONS<br>NONE<br>DISPUTES AGAINST MAFUNZE, MPUMUZA, INADI, INCWADI TAXI ASSOCIATION<br>NONE. |
| 12.4  | 22068T22068T00053565 - 10. NCWADI TO PIETERMARITZBURG<br><br>INBOUND FROM: NCWADI TO BERG STREET RANK NO.5 – BELOW EAST (KPC0028).<br><br>ROUTE: P121, MR7, MOSES MABHIDA (EDENDALE), LANGALIBALELE (LONGMARKET), RETIEF, HOOSEN HAFJEJEE (BERG).<br><br>OUTBOUND FROM: BERG STREET RANK NO.5 – BELOW EAST (KPC0028) TO NCWADI.<br><br>ROUTE: HOOSEN HAFJEJEE (BERG), MASUKWANA (EAST), PIETERMARITZ, PINE, MOSES MABHIDA (EDENDALE), MR7, P121.<br><br>DISPUTES AGAINST MAFUNZE, MPUMUZA, INADI, INCWADI TAXI ASSOCIATION<br>NONE  |
| 12.5  | 22068T22068T00053555 - 1. MAFUNZE TO PIETERMARITZBURG<br><br>INBOUND.<br>FROM: MAFUNZE ROUTE VIA D1123, D1124, MR 7, EDENDALE, LONGMARKET, RETIEF, BERG TO BERG STREET RANK NO. 5 – BELOW EAST (KPC0028).<br><br>OUTBOUND.<br>FROM BERG STREET RANK NO. 5 - BELOW EAST (KPC0028)"<br>ROUTE VIA BERG, EAST, PIETERMARITZ, PINE, KEATE, EDENDALE, MR 7, D1124, D1123 TO MAFUNZE – D1123(KPV0036).   |
| 12.6  | 22068T22068T00053556 - 2. GIBSON GATE TO PIETERMARITZBURG<br><br>INBOUND FROM: GIBSON GATE TERMINUS – SEVONTEIN PRISON (KPV0032).<br>ROUTE: VIA UNNAMED ROAD, D1124, MR7, EDENDALE, LONGMARKET, RETIEF, BERG TO BERG STREET RANK NO.5 – BELOW EAST (KPC0028).<br><br>OUTBOUND FROM: BERG STREET RANK, NO. 5 BELOW EAST (KPC0028).<br>ROUTE VIA BERG, EAST, PIETERMARITZ, PINE, KEATE, EDENDALE, MR 7, D1124, UNNAMED ROAD TO GIBSON GATE TERMINUS – SEVONTEIN PRISON (KPV0032).   |
| 12.7  | 22068T22068T00053557 - 3. ZONDI STORE TO PIETERMARITZBURG .<br><br>INBOUND FROM: MAFKATHINI – ZONDI STORE – D1122/P 402 (KPV0012).<br>ROUTE VIA D1122, MR7, EDENDALE, LONGMARKET, RETIEF, BERG TO BERG STREET RANK NO.5 – BELOW EAST (KPC0028).<br><br>OUTBOUND FROM: BERG STREET RANK NO.5 BELOW EAST (KPC0028).<br>ROUTE VIA BERG, EAST, PIETERMARITZ, PINE, KEATE, EDENDALE, MR7, D112 TO MAFKATHINI – ZONDI STORE – D1122/P402 (KPV0012).   |

**transport**

Department:  
Transport  
Province of KwaZulu-Natal

**GAZETTE****LGKZNG44-2023-FEB****REGION: ALL****12.8**

22068T22068T00053558 - 4. MASWAZINI TO PIETERMARITZBURG

INBOUND FROM: MASWAZINI TERMINUS – D1139 (KPV0084).

ROUTE VIA D1139, P402, MR7, EDENDALE, LONGMARKET, RETIEF, BERG TO BERG STREET RANK NO.5 – BELOW EAST (KPC0028).

OUTBOUND FROM: BERG STREET RANK NO.5 BELOW EAST (KPC0028)

"ROUTE VIA BERG, EAST, PIETERMARITZ, PINE, KEATE, EDENDALE, MR7, D1139 TO MASWAZINI TERMINUS – D1139 (KPV0084).



## transport

Department:  
Transport  
Province of KwaZulu-Natal

## GAZETTE

LGKZNG44-2023-FEB

REGION: ALL

|       |   |     |  |
|-------|---|-----|--|
| 1)    | <b>Application Number:</b> APP0149620   | 2)  | <b>Gazette Number:</b> LGKZNG44-2023-FEB                     |
| 3)    | <b>Applicant:</b> QE PHEMA<br><b>ID NO.</b> 6412241054080<br><b>Association:</b> POMEROY TAXI ASSOCIATION   | 4)  | <b>Applicant Address:</b><br>P.O BOX 2011<br>POMEROY<br>3020 |
| 5)    | <b>Existing Licence Holder:</b> NOT APPLICABLE<br><b>ID NO.</b> NOT APPLICABLE  | 6)  | <b>Existing Licence Holder Address:</b><br>NOT APPLICABLE    |
| 7)    | <b>Type of application:</b> NEW OPERATING LICENCE   | 8)  | <b>Operating Licence Number:</b> NOTAVAILABLE                |
| 9)    | <b>Vehicle Type:</b> MINIBUS  | 10) | 1 X 15 (SEATED) + 0 (STANDING)                               |
| 11)   | <b>Region:</b> UMZINYATHI   |     |  |
| 12.1  | <p>2001BC11008Z10053076 - APPROVED ROUTES POMEROY TAXI ASSOCIATION POMEROY TO JOHANNESBURG:<br/>ALTERNATIVE 1 FROM: POMEROY TAXI RANK (SHEPSTONE STREET) TURN RIGHT INTO R33 POMEROY FOLLOW R33 TO HELPMKAAR, FOLLOW R33 TO WILSON STREET, DUNDEE, FROM WILSON ST TURN LEFT INTO VICTORIA STREET (R68), FROM VICTORIA STREET TURN RIGHT INTO KARL LANDMAN STREET (R68), FROM KARL LANDMAN STREET FOLLOW R68, FROM R68 TURN RIGHT INTO R621, FOLLOW R621 TO HATTINGSPRUIT, FROM HATTINGSPRUIT FOLLOW R621 TO DANNHAUSER, FROM DANNHAUSER FOLLOW R621 TO N11 TURN RIGHT ONTO N11 FOLLOW N11 TO NEWCASTLE, FROM NEWCASTLE TURN LEFT ONTO R34 (MEMEL), FOLLOW R34 TO MEMEL, FOLLOW R34 TO VREDE, FOLLOW R34 TO COMELIA (R103), FOLLOW R103 TO VILLERS, FROM VILLERS TURN RIGHT ONTO N3, FOLLOW N3 TO HEIDELBURG, FOLLOW N3 TO JOHANNESBURG, FROM N3 TURN LEFT ONTO M2, FROM M2 OFF- RAMP ONTO SIEMERT ROAD (M31), FROM SIEMERT ROAD (M31) FOLLOW INTO END STREET, FROM END STREET OFF RAMP ONTO ANDERSON STREET, FROM ANDERSON STREET TO NUGGET STREET, FROM NUGGET STREET TURN LEFT INTO COMMISSIONER STREET (R24), FROM COMMISSIONER STREET TURN RIGHT INTO RISSIK STREET (M9), FROM RISSIK STREET (M9) TURN RIGHT INTO DEVILLERS STREET, FROM DEVILLERS STREET TURN LEFT INTO WANDERERS, FROM WANDERERS TURN LEFT INTO NOORD STREET JOHANNESBURG RAILWAY STATION TAXI RANK.</p> <p>RETURN. POMEROY TO JOHANNESBURG.<br/>ALTERNATIVE 2 FROM POMEROY TAXI RANK (SHEPSTONE STREET) TURN RIGHT INTO R33 POMEROY, FOLLOW R33 TO HELPMKAAR, FOLLOW R33 TO WILSON STREET, DUNDEE, FROM WILSON STREET TURN LEFT INTO VICTORIA STREET (R68), FROM VICTORIA STREET TURN RIGHT INTO KARL LANDMAN STREET (R68), FROM KARL LANDMAN STREET FOLLOW R68, FROM R68 TURN RIGHT INTO R621 FOLLOW R621 TO HATTINGSPRUIT, FROM HATTINGSPRUIT FOLLOW R621 TO DANNHAUSER, FROM DANNHAUSER FOLLOW R621 TO N11, TURN RIGHT N11, FOLLOW N11 TO NEWCASTLE BYPASS, FROM NEWCASTLE BYPASS FOLLOW N11 TO VOLKSRUS (LAINGSNEK STREET), FROM LAINGSNEK STREET TURN LEFT INTO JOUBERT STREET, FROM JOUBERT STREET TURN RIGHT INTO DAN PIENAAR STREET (R543), FROM DAN PIENAAR STREET TURN RIGHT ONTO R23 FOLLOW R23 TO STANDERTON (BOTH STREET), FROM BOTH STREET TURN LEFT INTO LOMBAARD STREET, FROM LOMBAARD STREET TURN LEFT INTO KROG STREET, FROM KROG STREET EXIT STANDERTON ON R23 FOLLOW R23 PASS GREYLINGSTAD, FOLLOW R23 PASS BALFOUR, FOLLOW R23 TO HEIDELBURG, AT HEIDELBURG TURN RIGHT ONTO N3 JOHANNESBURG, FOLLOW N3 TO JOHANNESBURG, FROM N3 TURN LEFT ONTO M2, FROM M2 OFF RAMP ONTO SIEMERT ROAD (M31), FROM SIEMERT ROAD (M31) FOLLOW INTO END STREET</p> |     |  |
| 12.2  | <p>2001BC2001BC00053078 - POMEROY TO TUGELA FERRY.<br/>FROM POMEROY TAXI (SHEPSTONE STREET) TURN LEFT ONTO R33 FOLLOW R33 TO TUGELA FERRY TAXI RANK OFF- LOAD &amp; LOAD AND RETURN</p>   |     |  |
| 12.3  | <p>2001BC2207BP10053084 - POMEROY TO DUNDEE<br/>FROM POMEROY TAXI RANK (SHEPSTONE STREET) TURN LEFT ONTO R33 FOLLOW R33 TO HELPMKAAR, FOLLOW R33 TO WILSON STREET, DUNDEE, FROM WILSON STREET (R68) TURN RIGHT INTO VICTORIA STREET (R68), FROM VICTORIA STREET (R68) TURN LEFT INTO TAXI RANK OFF LOCAL AND LOAD AND RETURN.</p>   |     |  |
| 12.4  | <p>KZNNRBCB601NS115122 - FROM POMEROY TAXI RANK (SHEPSTONE STREET) TURN LEFT INTO R33, TURN RIGHT P363(EMZWENI) PASS EMSITHA OFF LOAD AND LOAD, ENTANYEZULU OFF LOAD AND LOAD, STRAIGHT TO MACHIJANE ROAD OFF LOAD AND LOAD, MKHAMU OFF LOAD AND LOAD, TURN RIGHT TO KWALIDIMBI OFF LOAD AND LOAD AND RETURN USING THE SAME ROUTE.</p>  |     |  |
| 12.5  | <p>KZNNRBCB601NS115153 - FROM POMEROY TAXI RANK TURN RIGHT INTO R33, FOLLOW R33 PASS BHOVINI TURN LEFT TO P32 OFF LOAD AND LOAD, PASS MOZANE OFF LOAD AND LOAD, KWAMAYITHANQAZE OFF LOAD AND LOAD, FOLLOW HELPMKAAR ROAD (P32) AND TURN LEFT P361 PASS DOUGLUS OFF LOAD AND LOAD, STRAIGHT TO ELENGE OFF LOAD AND LOAD AND RETURN BACK USING THE SAME ROUTE.</p>  |     |  |
| 12.6  | <p>KZNNRBCB601NS115184 - POMEROY TO EMTHALENI<br/>FROM POMEROY TAXI RANK TURN LEFT INTO R33, FOLLOW R33 AND TURN LEFT D2287, PASS GORDIN OFF LOAD AND LOAD, GO STRAIGHT WITH D2287 TO STARS OFF LOAD AND LOAD, PASS EMTHALENI OFF LOAD AND LOAD AND RETURN USING THE SAME ROUTE.</p>  |     |  |
| 12.7  | <p>KZNNRBCB601NS115215 - FROM POMEROY TAXI RANK TURN LEFT INTO R33, FOLLOW R33, TURN RIGHT INTO P281, FOLLOW P281 PASS ESTHUBINI PICK AND DROP, FOLLOW P281 PASS KWASHANGASE PICK AND DROP, FOLLOW P281 PASS GUNJANE OFF LOAD AND LOAD, FOLLOW P281 PASS KWAMNYOVU PICK AND DROP, PASS EZWENI, PASS KWANOGEJANE, KWAKHATHELA OFF LOAD AND LOAD UP TO EMANGWENI, ESDIBE PICK AND DROP AND RETURN USING THE SAME ROUTE.</p>   |     |  |
| 12.8  | <p>KZNNRBCB601NS115246 - POMEROY TO EMZENI<br/>FROM POMEROY TAXI RANK (SHEPSTONE STREET) TURN LEFT INTO R33, FOLLOW R33 THEN TURN RIGHT INTO P281 PASS ESTHUBINI OFFLOAD AND LOAD, FOLLOW P281 TO KWASHANGASE PICK AND DROP, FOLLOW P281 PASS KWAMNYOVU OFFLOAD AND LOAD, PASS EMZWENI PICK AND DROP AND RETURN USING THE SAME ROUTE.</p>   |     |  |
| 12.9  | <p>KZNNRBCB601NS115277 - FROM POMEROY TAXI RANK (SHEPSTONE STREET) TURN LEFT INTO R33 FOLLOW R33 TO ROAD FOUR PICK AND DROP, PASS GWAMANDA PICK AND DROP, PASS MAKHANKANE PICK AND DROP, PASS MQAWENI PICK AND DROP, PASS CHWAKA THEN TURN LEFT INTO D1273 FOLLOW D1273 PASS EMBONGOLWENI PICK AND DROP, PASS ESKHALENI PICK AND DROP PASS ESDAKENI PICK AND DROP, PASS KWATHISINI PICK AND DROP, PASS KWATHUSINI UP TO KWANOCOMBOSHE PICK AND DROP AND RETURN BACK USING THE SAME ROUTE.</p>   |     |  |
| 12.10 | <p>KZNNRBCB601NS115308 - FROM POMEROY TAXI RANK (SHEPSTONE STREET) TURN LEFT INTO R33 FOLLOW R33 UP TO ROAD FOUR PICK AND DROP GWAMANDA PICK AND DROP, PASS MAKHANKANE PICK AND DROP, PASS MQAWENI PICK AND DROP, PASS CHWAKA THEN TURN LEFT INTO D1273 FOLLOW D1273 PASS EMBONGOLWENI PICK AND DROP, PASS ESKHALENI THEN TURN RIGHT TO KWAGXOBANYAWO PICK AND DROP AND RETURN USING THE SAME ROUTE.</p>  |     |  |
| 12.11 | <p>KZPRERC2802371 - POMEROY TO EMAHLABA<br/>FROM POMEROY TAXI RANK (SHEPSTONE STREET) TURN LEFT INTO R33 FOLLOW R33 TO ROAD FOUR PICK AND DROP TURN LEFT INTO P365 GWAMANDA PICK AND DROP PASS MAKHANKANE THEN TURN LEFT P365 PASS NTILI PICK AND DROP PASS EHAWINI, EMNGENI, EMAZABELA, EMAHLABA PICK AND DROP AND RETURN BACK USING THE SAME ROUTE.</p>   |     |  |
| 12.12 | <p>KZPRERC2802420 - POMEROY TO OTHAME<br/>FROM POMEROY TAXI RANK (SHEPSTONE STREET) TURN LEFT INTO R33 FOLLOW R33 TO ROAD FOUR PICK AND DROP, FOLLOW GWAMANDA PICK AND DROP, PASS MAKHANKANE PICK AND DROP, PASS MQAWENI PICK AND DROP, PASS CHWAKA THEN TURN LEFT INTO D1273 FOLLOW D1273 PASS EMBONGOLWENI PASS ESKHALENI PICK AND DROP FOLLOW D1273 THEN TURN RIGHT KWADUMA PICK AND DROP PASS OSIZWENI PICK AND DROP PASS EMAWELE PICK AND DROP UP TO OTHAME PICK AND DROP AND RETURN BACK USING THE SAME ROUTE.</p>  |     |  |

**transport**

Department:

Transport

Province of KwaZulu-Natal

**GAZETTE**

LGKZNG44-2023-FEB

REGION: ALL

|       |  |
|-------|--|
| 12.13 | KZPRERC2802469 - POMEROY TO GREYTOWN<br>FROM GREYTOWN TAXI RANK (SHEPSTONE STREET) TURN LEFT INTO R33 FOLLOW R33 PASS TUGELA FERRY PASS KOPI, PASS KEATES DRIFT, PASS NGOME AND DROP OFF, FOLLOW R33 THEN TURN RIGHT INTO R74, FOLLOW R74 AND TURN LEFT INTO BELL STREET AND TURN LEFT INTO SARGEANT STREET UP TO GREYTOWN TAXI RANK DROP OFF AND PICK UP AND RETURN USING THE SAME ROUTE. |
|-------|--|



## transport

Department:  
Transport  
Province of KwaZulu-Natal

## GAZETTE

LGKZNG44-2023-FEB

REGION: ALL

|   |  |
|---|--|
| 1) <b>Application Number:</b> APP0149623  | 2) <b>Gazette Number:</b> LGKZNG44-2023-FEB  |
| 3) <b>Applicant:</b> SB ZULU<br><b>ID NO.</b> 7508095385089<br><b>Association:</b> ZAMUKUTHULA TAXI ASSOCIATION | 4) <b>Applicant Address:</b><br>P.O BOX 26065<br>MEHLOMNYAMA<br>4246   |
| 5) <b>Existing Licence Holder:</b> NOT APPLICABLE<br><b>ID NO.</b> NOT APPLICABLE                               | 6) <b>Existing Licence Holder Address:</b><br>NOT APPLICABLE   |
| 7) <b>Type of application:</b> NEW OPERATING LICENCE  | 8) <b>Operating Licence Number:</b> NOTAVAILABLE   |
| 9) <b>Vehicle Type:</b> MINIBUS   | 10) 1 X 15 (SEATED) + 0 (STANDING)   |
| 11) <b>Region:</b> UGU-OGWINI   |  |
| 12.1  | <p>2100HE2100HE00142971 - ASSISI TO PORT SHEPSTONE</p> <p>FROM ASSISI TAXI RANK, TURN LEFT ONTO ST FAITHS ROAD PROCEED ALONG ST FAITHS ROAD TOWARDS PORT SHEPSTONE, TURN RIGHT ONTO BOSTON DRIFT ROAD CROSS UMZIMKHULU RIVER, TURN LEFT TO KOIN UMZIMKHULU SUGAR MILL ROAD TOWARDS PORT SHEPSTONE TAXI RANK. STOPPING POINTS: FROM ASSISI TAXI RANK MGOLOMI TURN LEFT ONTO ST FAITHS ROAD, PICKING UP AND DROPPING OF PASSENGERS IN THE FOLLOWING AREAS: ASSISI, MANGQUZUKA SCHOOL, KWAMAVUNGUZA, CHIEF ROAD, MPAKAMENI, KWA MCHUNU, VUSHABA, GREENSIDE ESILENGENI, MPONGWANE ZULU, STINI, SHESHISA, MAKHOWENI, TURN LEFT MASIDAWANE, LOUISIANA, THANELA, EBRIDGINI, ESIBHANANENI, EZIMBALINI, PORT SHEPSTONE, AN BACK. ALTERNATIVE: ASSISI TAXI RANK TO PORT SHEPSTONE VIA MARBURG. FROM ASSISI TAXI RANK, TURN LEFT ONTO ST FAITHS ROAD PROCEED ALONG WITH ST FAITHS ROAD TOWARDS PORT SHEPSTONE, TURN RIGHT ONTO BOSTON DRIFT ACROSS UMZIMKHULU RIVER TURN RIGHT TO JOIN UMZIMKHULU SUGAR MILL ROAD TOWARDS MARBURG, TURN LEFT ONTO N2 MAIN HARING ROAD, PROCEED TOWARDS PORT SHEPSTONE, TURN LEFT PASS BYTE GARAGE, TAJ HOTEL, TURN LEFT ONTO PORT SHEPSTONE TAXI RANK AND BACK. STOPPING POINTS: FROM ASSISI TAXI RANK MGOLOMI TURN LEFT ONTO ST FAITHS ROAD, PICKING UP AND DROPPING OF PASSENGERS IN THE FOLLOWING AREAS: ASSISI, MANGQUZUKA SCHOOL, KWAMAVUNGUZA, CHIEF ROAD, MPAKAMENI, KWA MCHUNU, VUSHABA, GREENSIDE ESILENGENI, MPONGWANE ZULU, STINI, SHESHISA, MAKHOWENI, TURN LEFT MASIDAWANE, LOUISIANA, THANELA, EBRIDGINI, EMSHININI, EMTHINI, PROTEA PARK, MARBURG (TAXI RANK), BYTE GARAGE, MBANGO VALLEY, TAJ HOTEL, PORT SHEPSTONE TAXI RANK AND BACK.</p> |



## transport

Department:  
Transport  
Province of KwaZulu-Natal

## GAZETTE

LGKZNG44-2023-FEB

REGION: ALL

|       |  |     |   |
|-------|--|-----|---|
| 1)    | <b>Application Number:</b> APP0149625  | 2)  | <b>Gazette Number:</b> LGKZNG44-2023-FEB                                  |
| 3)    | <b>Applicant:</b> MG VUNDLA<br><b>ID NO.</b> 5311245643081<br><b>Association:</b> M.N.R (UMLAZI WEST) TAXI ASSOCIATION   | 4)  | <b>Applicant Address:</b><br>585 PO UMLAZI<br>PO UMLAZI<br>UMLAZI<br>4031 |
| 5)    | <b>Existing Licence Holder:</b> NOT APPLICABLE<br><b>ID NO.</b> NOT APPLICABLE   | 6)  | <b>Existing Licence Holder Address:</b><br>NOT APPLICABLE                 |
| 7)    | <b>Type of application:</b> NEW OPERATING LICENCE  | 8)  | <b>Operating Licence Number:</b> LGKZN1203001017                          |
| 9)    | <b>Vehicle Type:</b> MINIBUS   | 10) | 1 X 15 (SEATED) + 0 (STANDING)  |
| 11)   | <b>Region:</b> NINGIZMU 2  |     |   |
| 12.1  | 2202IR2202IR00049126 - FROM THE CORNER OF NGQWELE ROAD AND UKHOZI ROAD (UMLAZI STATION), ALONG NGQWELE ROAD, INTO ROAD NO.1103, LEFT INTO ROAD NO.1204 AND PROCEED TO EZINDONGENI.   |     |   |
| 12.2  | 2202IR2202IR00049128 - FROM CORNER OF NGQWELE ROAD AND UKHOZI ROAD (UMLAZI STATION), ALONG NGQWELE ROAD, LEFT INTO MANGOSUTHU HIGHWAY, RIGHT INTO ROAD NO.1204, LEFT INTO ROAD NO.1203, INTO ROAD NO.1403, LEFT INTO PHILA NDWANDWE ROAD, LEFT INTO MANGOSUTHU HIGHWAY AND PROCEED TO EZINDONGENI.   |     |   |
| 12.3  | 2202IR2202IR00049129 - FROM THE CORNER OF NGQWELE ROAD AND UKHOZI ROAD (UMLAZI STATION), ALONG NGQWELE ROAD, INTO ROAD NO.1103, RIGHT INTO MABHUDU ROAD, LEFT INTO MQANGALA ROAD, RIGHT INTO MAPHUTHA ROAD, AND RETURN ALONG MAPHUTHA ROAD, LEFT INTO MQANGALA ROAD, RIGHT INTO MABHUDA ROAD, RIGHT INTO ROAD NO.1103, LEFT INTO ROAD NO.1204 AND PROCEED TO EZINDONGENI.  |     |   |
| 12.4  | 2202IR2202IR00049518 - CHARTER SERVICE FROM APPROVED TAXI RANK IN UMLAZI (M.N.R. UMLAZI WEST) TO POINTS WITHIN THE PROVINCE OF KWAZULU-NATAL ONLY. NO PICKING UP OR SETTING DOWN OF PASSENGERS EN ROUTE.   |     |   |
| 12.5  | 2202IR2202IR00049123 - 2. FROM CORNER NGQWELE ROAD AND UKHOZI ROAD (UMLAZI STATION), ALONG UKHOZI ROAD, LEFT INTO MANGOSUTHU HIGHWAY, AND PROCEED TO CORNER OF ROAD 1202 AND MANGOSUTHU HIGHWAY (EZINDONGENI).   |     |   |
| 12.6  | 2202IR2202IR00049124 - FROM THE CORNER OF NGQWELE ROAD AND UKHOZI ROAD (UMLAZI STATION), ALONG NGQWELE ROAD, RIGHT INTO MANGOSUTHU HIGHWAY, LEFT INTO JOSIAH DLAMINI ROAD, INTO ROAD NO.1102, LEFT INTO ROAD NO.1103, RIGHT INTO MANGOSUTHU HIGHWAY AND PROCEED TO EZINDONGENI.  |     |   |
| 12.7  | 2202IR2202IR00049125 - FROM THE CORNER OF NGQWELE ROAD AND UKHOZI ROAD (UMLAZI STATION), ALONG UKHOZI ROAD, RIGHT INTO MANGOSUTHU HIGHWAY, LEFT INTO JOSIAH DLAMINI ROAD, RIGHT INTO MPEVU ROAD, LEFT INTO ROAD NO.108075 AND RETURN, LEFT INTO MPEVU ROAD, LEFT INTO SQALABA AVENUE, RIGHT INTO MPEVU ROAD, RIGHT INTO ROAD NO.1002, LEFT INTO ROAD NO.1103, RIGHT INTO MANGOSUTHU HIGHWAY AND PROCEED EZINDONGENI.   |     |   |
| 12.8  | 2202IR2202IR00049127 - FROM THE CORNER OF NGQWELE ROAD AND UKHOZI ROAD (UMLAZI STATION), ALONG NGQWELE ROAD, LEFT INTO MANGOSUTHU HIGHWAY, RIGHT INTO ROAD NO.1403, INTO ROAD NO.1203, RIGHT INTO ROAD NO.1204 AND PROCEED TO EZINDONGENI.   |     |   |
| 12.9  | 2202IR2202IR00049130 - FROM CORNER OF NGQWELE ROAD AND UKHOZI ROAD (UMLAZI STATION), ALONG NGQWELE ROAD, LEFT INTO MANGOSUTHU HIGHWAY, LEFT INTO ROAD NO. 403, RIGHT INTO VENI YENI ROAD, RIGHT INTO SOLOMON MAHLANGU ROAD, LEFT INTO MANGOSUTHU HIGHWAY.  |     |   |
| 12.10 | 2202IR2202IR00049131 - FROM ALL THE ROUTES (1-) ABOVE INTO MANGOSUTHU HIGHWAY THEN:<br>(A) EMWELANI<br>LEFT INTO ROAD NO. 2003 AND PROCEED TO EMALWENI AND RETURN TO UMLAZI STATION ALONG ANY OF THE ROUTES ABOVE.<br>(B) UMSHIYENI HOSPITAL<br>LEFT INTO ROAD LEADING TO EMSHIYENI HOSPITAL DROPPING OFF AND PICKING UP PASSENGERS AND RETURN TO UMLAZI STATION ALONG ANY OF THE ROUTES.<br>(C) EZIMBUZINI TAXI RANK:<br>RIGHT INTO VENI YENI ROAD, INTO ROAD NO 12, INTO OLD SOUTH COAST ROAD, TO REUNION STATION TO DROP OFF PASSENGERS AND RETURN ALONG OLD SOUTH COAST ROAD, INTO ROAD NO 12 AND PROCEED TO EZIMBUZINI TAXI RANK.<br>RETURN:<br>FROM EZIMBUZINI TAXI RANK, INTO ROAD NO 12 INTO VENI YENI, MANGOSUTHU HIGHWAY AND PROCEED ALONG ANY ROUTES (1-9) ABOVE.   |     |   |
| 12.11 | 2202IR2206RK00049134 - UMLAZI TO PINETOWN.<br><br>11.1- VIA NEW GERMANY.<br><br>MANGOSUTHU HIGHWAY, N2 FREEWAY, N3 (WESTERN FREEWAY), M13, LEFT INTO EDEN ROAD, OFF-RAMP RIGHT INTO STAPLETON ROAD, LEFT INTO OLD MAIN ROAD, RIGHT INTO ESKIM ROAD, LEFT INTO SHEPSTONE ROAD, RIGHT INTO CROMPTON STREET, RIGHT INTO HILL STREET AND PROCEED TO TAXI RANK.<br><br>11.2- OLD MAIN ROAD.<br><br>MANGOSUTHU HIGHWAY, N2 FREEWAY, N3 WESTERN FREEWAY, M13 LEFT INTO EDEN ROAD, OFF-RAMP RIGHT INTO STAPLETON ROAD, LEFT INTO OLD MAIN ROAD, LEFT INTO CROMPTON STREET, RIGHT INTO HILL STREET AND PROCEED TO TAXI RANK.<br><br>11.3- WESTMEAD.<br><br>MANGOSUTHU HIGHWAY, N2 FREEWAY, N3 WESTERN FREEWAY, RIGHT INTO RICHMOND ROAD, LEFT INTO WESTMEAD ROAD, RIGHT INTO ALBERT ROAD, LEFT INTO ALEXANDER ROAD, LEFT INTO TRAFFORD ROAD, RIGHT INTO GILLITS ROAD, LEFT INTO RICHMOND ROAD, INTO OLD MAIN ROAD, RIGHT INTO CROMPTON STREET, RIGHT INTO HILL STREET AND PROCEED TO THE TAXI RANK. |     |   |





## transport

Department:  
Transport  
Province of KwaZulu-Natal

## GAZETTE

LGKZNG44-2023-FEB

REGION: ALL

|       |   |
|-------|---|
| 12.12 | <p>2202JH2202IR00049480 - DALTON TAXI RANK</p> <p>FROM M4 (SOUTHERN FREEWAY), LEFT EDWIN SWALES OFF-RAMP, RIGHT INTO SOUTH COAST ROAD, INTO EDWIN SWALES VC DRIVE, INTO UMBILO ROAD, GALE STREET, MOORE ROAD, RIGHT INTO SYDNEY ROAD / WILLIAMS ROAD TO DALTON TAXI RANK.</p> <p>ALTERNATIVELY SOUTH COAST ROAD, WESLEY ROAD, MAYDON ROAD, LEFT INTO MOORE ROAD, INTO WILLIAMS ROAD / SYDNEY ROAD, INTO DALTON TAXI RANK.</p> <p>(V) CLAIRWOOD:<br/>(A) CLAIRWOOD VIA MONTCLAIR - MANGOSUTHU HIGHWAY, LEFT OLD SOUTH COAST, LEFT INTO PENDLEBURY ROAD, RIGHT INTO LEISCETER ROAD, LEFT INTO KENYON HOWDEN ROAD, RIGHT INTO MONTCLAIR ROAD, RIGHT INTO WOOD ROAD, INTO ROLAND CHAPMAN DRIVE, RIGHT INTO BLAMEY ROAD, RIGHT INTO SOUTH COAST ROAD, MANGOSUTHU HIGHWAY UMLAZI</p> <p>(B) CLAIRWOOD<br/>MANGOSUTHU HIGHWAY, OLD SOUTH COAST ROAD, SOUTH COAST ROAD, RIGHT INTO SIRDAR ROAD, AND RETURN ALONG SOUTH COAST ROAD, RIGHT INTO MANGOSUTHU HIGHWAY UMLAZI.</p> <p>RESTRICTION : NO PICKING UP OF PASSENGERS WITHIN THE MONTCLAIR ARE FROM ENTERING PENDLEBURY ROAD UNTIL REACHING SOUTH COAST ROAD.</p> <p>(VII) BLUFF</p> <p>FROM MANGOSUTHU HIGHWAY, M4 (SOUTHERN FREEWAY), HIMALAYAS OFF- RAMP INTO SERVICES ROAD RIGHT INTO DURANTA ROAD LEFT INTO TARA ROAD INTO GRAYS INN ROAD AND PROCEED RIGHT INTO TARA ROAD, INTO RICHARDSON ROAD INTO WESELEY ROAD LEFT INTO LIGHTHOUSE ROAD LEFT INTO BLUFF ROAD (M16) AND PROCEED TO SOUTH COAST ROAD LEFT INTO SOUTH COAST ROAD RIGHT INTO MANGOSUTHU HIGHWAY AND PROCEED TO STARTING POINT AS PER THE FORWARD ROUTE IN REVERSE.</p> <p>CONDITIONS: NO PICKING UP OF PASSENGERS ALONG THE ROUTE OTHER THAN THOSE DESTINATED FOR UMLAZI.</p>   |
| 12.13 | <p>2202IR2206LS00049481 - FROM ALL THE ROUTES (1 – 9) ABOVE INTO MANGOSUTHU HIGHWAY THEN.</p> <p>10. (A.) EMAWELANI: LEFT INTO ROAD NO. 2003 AND PROCEED TO EMAWELANI AND RETURN TO UMLAZI STATION ALONG ANY OF THE ROUTES ABOVE.</p> <p>10. (B.) UMSHIYENI HOSPITAL: LEFT INTO A ROAD LEADING TO UMSHIYENI HOSPITAL DROPPING OFF AND PICKING UP PASSENGERS AND RETURN TO UMLAZI STATION ALONG ANY OF THE ROUTES ABOVE.</p> <p>10. (C.) EZIMBUZINI TAXI RANK: RIGHT INTO VENI YENI ROAD, INTO ROAD NO. 12, INTO OLD SOUTH COAST ROAD, TO REUNION STATION TO DROP OFF PASSENGERS AND RETURN ALONG OLD SOUTH COAST ROAD, INTO ROAD NO. 12 AND PROCEED TO EZIMBUZINI TAXI RANK.</p> <p>RETURN.</p> <p>FROM EZIMBUZINI TAXI RANK, INTO ROAD NO. 12 INTO VENI YENI, MANGOSUTHU HIGHWAY AND PROCEED ALONG ANY OF ROUTES (1-9) ABOVE.</p> <p>10 (D.) UMLAZI TO DURBAN:<br/>(I) PINE STREET NORTH TAXI RANK: INTO THE M4, RIGHT INTO WEST STREET, FIELD STREET, PINE STREET</p> <p>(II) UNIVERSITY AVENUE TAXI RANK: INTO M4, LEFT INTO MOORE ROAD, WARWICK AVENUE, ALICE STREET, RIGHT INTO GREY STREET, PINE, RUSSEL, LEOPOLD ROAD, MARKET, SERVICE ROAD, UNIVERSITY AVENUE T/R.</p> <p>(III) POINT ROAD: WEST STREET, RIGHT INTO POINT ROAD, RIGHT INTO BAY TERRACE, RIGHT INTO SHEPSTONE STREET, LEFT INTO PINE STREET TO PINE STREET OR UNIVERSITY AVENUE TAXI RANK.</p> <p>(IV) DALTON TAXI RANK: M4 (SOUTHERN FREEWAY), LEFT EDWIN SWALES OFF-RAMP, RIGHT INTO SOUTH COAST ROAD, INTO EDWIN SWALES VC DRIVE, INTO UMBILO ROAD, GALE STREET, MOORE ROAD, RIGHT INTO SYDNEY ROAD / WILLIAMS ROAD TO DALTON TAXI RANK. ALTERNATIVELY SOUTH COAST ROAD, WISELY ROAD, MAYDON ROAD, LEFT INTO MOORE ROAD, INTO WILLIAMS ROAD / SYDNEY ROAD, INTO DALTON TAXI RANK.</p> <p>(V) CLAIRWOOD:<br/>(A) CLAIRWOOD VIA MONTCLAIR – MANGOSUTHU HIGHWAY, LEFT OLD SOUTH COAST ROAD, LEFT INTO PENDLEBURY ROAD, RIGHT INTO LEISCETER ROAD, LEFT INTO KENYON HOWDEN ROAD, RIGHT INTO MONTCLAIR ROAD, RIGHT INTO WOOD ROAD, INTO ROLAND CHAPMAN DRIVE, RIGHT INTO BLAMEY ROAD, RIGHT INTO SOUTH COAST ROAD, MANGOSUTHU HIGHWAY UMLAZI.</p> <p>(B) CLAIRWOOD – MANGOSUTHU HIGHWAY, OLD SOUTH COAST ROAD, SOUTH COAST ROAD, RIGHT INTO SIRDAR ROAD, AND RETURN ALONG SOUTH COAST ROAD, RIGHT INTO MANGOSUTHU HIGHWAY UMLAZI.</p> <p>RESTRICTION : NO PICKING UP OF PASSENGERS WITHIN THE MONTCLAIR AREA FROM ENTERING PENDLEBURY ROAD UNTIL REACHING SOUTH COAST ROAD.</p> <p>(VI) JACOBS:<br/>(A). MANGOSUTHU HIGHWAY, M4 (SOUTHERN FREEWAY), HIMALAYAS ROAD OFF-RAMP, RIGHT INTO DURANTA ROAD, LEFT INTO LANSDOWNE ROAD, RIGHT INTO LERWICK ROAD, LEFT INTO CHAMBERLAIN ROAD, LEFT INTO BLUFF ROAD, LEFT INTO SOUTH COAST ROAD OR RETURN ALONG SOME ROUTE TO UMLAZI.<br/>(B). JACOBS VIA WERNA- MANGOSUTHU HIGHWAY, SOUTH COAST ROAD, RIGHT INTO HIMALAYAS ROAD, CONTINUE ALONG HIMALAYAS ROAD AND CONTINUE AS PER ROUTE (A) ABOVE.</p> |
| 12.14 | <p>2202IR2202IR00049122 - M.N.R. UMLAZI WEST TAXI ASSOCIATION.</p> <p>DURBAN METRO-DURBAN METRO.</p> <p>FROM THE CORNER OF NQWELE ROAD AND UKHOZI ROAD (UMLAZI STATION) ALONG NQWELE ROAD, LEFT INTO ROAD NO 804, INTO ZIHLAHLA ROAD, RIGHT INTO UKHOZI ROAD, LEFT INTO MANGOSUTHU HIGHWAY AND PROCEED TO CNR RD 1202 AND MANGOSUTHU HIGHWAY (EZINDONGENI).</p>   |



## transport

Department:  
Transport  
Province of KwaZulu-Natal

## GAZETTE

LGKZNG44-2023-FEB

REGION: ALL

12.15 2202IR21004R00049133 - UMLAZI TO DURBAN.

(I) PINE STREET NORTH TAXI RANK INTO THE M4, RIGHT INTO WEST STREET, FIELD STREET, PINE STREET  
(II) UNIVERSITY AVENUE TAXI RANK INTO M4, LEFT INTO MOORE ROAD, WARWICK AVENUE, ALICE STREET, SOLDIERS WAY, PINE STREET, RUSSELL STREET, LEOPOLD ROAD, MARKET ROAD, SERVICE ROAD, UNIVERSITY AVENUE TAXI RANK.  
(III) POINT ROAD INTO WEST STREET, RIGHT INTO POINT ROAD, WATERFRONT, RETURN ALONG POINT ROAD, INTO SHEPSTONE STREET, BAY TERRACE, STANGER STREET, PINE STREET TO UNIVERSITY AVENUE OR PINE STREET.  
(IV) DALTON TAXI RANK: M4 (SOUTHERN FREEWAY), LEFT EDWIN SWALES OFF -RAMP, RIGHT INTO SOUTH COAST ROAD, INTO EDWIN SWALES VC DRIVE, INTO UMBILO ROAD, GALE STREET, MOORE ROAD, RIGHT INTO SYDNEY ROAD/ WILLIAMS ROAD TO DALTON TAXI RANK. ALTERNATIVELY SOUTH COAST ROAD, WISELY ROAD, MAYDON ROAD, LEFT INTO MOORE ROAD, INTO WILLIAMS ROAD/SYDNEY ROAD, INTO DALTON ROAD TAXI RANK.  
(V) CLAIRWOOD  
(A) CLAIRWOOD VIA MONTCLAIR - MANGOSUTHU HIGHWAY, LEFT OLD SOUTH COAST ROAD, LEFT INTO PENDLEBURY ROAD, RIGHT INTO LEICESTER ROAD, LEFT INTO KENYON HOWDEN ROAD, RIGHT INTO MONTCLAIR ROAD, RIGHT INTO WOOD ROAD, INTO ROLAND CHAPMAN DRIVE, RIGHT INTO BLAMEY ROAD, RIGHT INTO SOUTH COAST ROAD, MANGOSUTHU HIGHWAY...UMLAZI.  
(B) CLAIRWOOD - MANGOSUTHU HIGHWAY, OLD SOUTH COAST ROAD, SOUTH COAST ROAD, RIGHT INTO SIRDAR ROAD, AND RETURN ALONG SOUTH COAST ROAD, RIGHT INTO MANGOSUTHU HIGHWAY...UMLAZI.

RESTRICTION : NO PICKING UP OF PASSENGERS WITHIN THE MONTCLAIR AREA FROM ENTERING PENDLEBURY ROAD UNTIL REACHING SOUTH COAST ROAD.

(VI) JACOBS:  
(A). MANGOSUTHU HIGHWAY, M4 (SOUTHERN FREEWAY), HIMALAYAS ROAD OFF-RAMP, RIGHT INTO DURANTA ROAD, LEFT INTO LANSDOWNE ROAD, RIGHT INTO LERWICK ROAD, LEFT INTO CHAMBERLAIN ROAD, LEFT INTO BLUFF ROAD, LEFT INTO SOUTH COAST ROAD OR RETURN ALONG SOME ROUTE TO UMLAZI.  
(B). JACOBS VIA WERNA- MANGOSUTHU HIGHWAY, SOUTH COAST ROAD, RIGHT INTO HIMALAYAS ROAD, CONTINUE ALONG HIMALAYAS ROAD AND CONTINUE AS PER ROUTE (A) ABOVE.

(VII) BLUFF:  
MANGOSUTHU HIGHWAY, M4 (SOUTHERN FREEWAY), HIMALAYAS OFF-RAMP INTO SERVICES ROAD, RIGHT INTO DURANTA ROAD, LEFT INTO TARA ROAD, INTO GRAYS INN ROAD, AND PROCEED RIGHT INTO TARA ROAD, INTO RICHARSON ROAD, INTO WESELY ROAD LEFT INTO LIGHTHOUSE ROAD, LEFT INTO BLUFF ROAD (M16), AND PROCEED TO SOUTH COAST ROAD LEFT INTO SOUTH COAST ROAD, RIGHT INTO MANGOSUTHU HIGHWAY AND PROCEED TO STARTING POINT AS PER THE FORWARD ROUTE IN REVERSE.

CONDITIONS: NO PICKING UP OF PASSENGERS ALONG THE ROUTE OTHER THAN THOSE D.



## transport

Department:  
Transport  
Province of KwaZulu-Natal

## GAZETTE

LGKZNG44-2023-FEB

REGION: ALL

|       |  |     |   |
|-------|--|-----|---|
| 1)    | <b>Application Number:</b> APP0149627  | 2)  | <b>Gazette Number:</b> LGKZNG44-2023-FEB                                  |
| 3)    | <b>Applicant:</b> MG VUNDLA<br><b>ID NO.</b> 5311245643081<br><b>Association:</b> M.N.R (UMLAZI WEST) TAXI ASSOCIATION   | 4)  | <b>Applicant Address:</b><br>585 PO UMLAZI<br>PO UMLAZI<br>UMLAZI<br>4031 |
| 5)    | <b>Existing Licence Holder:</b> NOT APPLICABLE<br><b>ID NO.</b> NOT APPLICABLE   | 6)  | <b>Existing Licence Holder Address:</b><br>NOT APPLICABLE                 |
| 7)    | <b>Type of application:</b> NEW OPERATING LICENCE  | 8)  | <b>Operating Licence Number:</b> LGKZN1203001155                          |
| 9)    | <b>Vehicle Type:</b> MINIBUS   | 10) | 1 X 15 (SEATED) + 0 (STANDING)  |
| 11)   | <b>Region:</b> NINGIZMU 2  |     |   |
| 12.1  | 2202IR2202IR00049126 - FROM THE CORNER OF NGQWELE ROAD AND UKHOZI ROAD (UMLAZI STATION), ALONG NGQWELE ROAD, INTO ROAD NO.1103, LEFT INTO ROAD NO.1204 AND PROCEED TO EZINDONGENI.   |     |   |
| 12.2  | 2202IR2202IR00049128 - FROM CORNER OF NGQWELE ROAD AND UKHOZI ROAD (UMLAZI STATION), ALONG NGQWELE ROAD, LEFT INTO MANGOSUTHU HIGHWAY, RIGHT INTO ROAD NO.1204, LEFT INTO ROAD NO.1203, INTO ROAD NO.1403, LEFT INTO PHILA NDWANDWE ROAD, LEFT INTO MANGOSUTHU HIGHWAY AND PROCEED TO EZINDONGENI.   |     |   |
| 12.3  | 2202IR2202IR00049129 - FROM THE CORNER OF NGQWELE ROAD AND UKHOZI ROAD (UMLAZI STATION), ALONG NGQWELE ROAD, INTO ROAD NO.1103, RIGHT INTO MABHUDU ROAD, LEFT INTO MQANGALA ROAD, RIGHT INTO MAPHUTHA ROAD, AND RETURN ALONG MAPHUTHA ROAD, LEFT INTO MQANGALA ROAD, RIGHT INTO MABHUDA ROAD, RIGHT INTO ROAD NO.1103, LEFT INTO ROAD NO.1204 AND PROCEED TO EZINDONGENI.  |     |   |
| 12.4  | 2202IR2202IR00049518 - CHARTER SERVICE FROM APPROVED TAXI RANK IN UMLAZI (M.N.R. UMLAZI WEST) TO POINTS WITHIN THE PROVINCE OF KWAZULU-NATAL ONLY. NO PICKING UP OR SETTING DOWN OF PASSENGERS EN ROUTE.   |     |   |
| 12.5  | 2202IR2202IR00049123 - 2. FROM CORNER NGQWELE ROAD AND UKHOZI ROAD (UMLAZI STATION), ALONG UKHOZI ROAD, LEFT INTO MANGOSUTHU HIGHWAY, AND PROCEED TO CORNER OF ROAD 1202 AND MANGOSUTHU HIGHWAY (EZINDONGENI).   |     |   |
| 12.6  | 2202IR2202IR00049124 - FROM THE CORNER OF NGQWELE ROAD AND UKHOZI ROAD (UMLAZI STATION), ALONG NGQWELE ROAD, RIGHT INTO MANGOSUTHU HIGHWAY, LEFT INTO JOSIAH DLAMINI ROAD, INTO ROAD NO.1102, LEFT INTO ROAD NO.1103, RIGHT INTO MANGOSUTHU HIGHWAY AND PROCEED TO EZINDONGENI.  |     |   |
| 12.7  | 2202IR2202IR00049125 - FROM THE CORNER OF NGQWELE ROAD AND UKHOZI ROAD (UMLAZI STATION), ALONG UKHOZI ROAD, RIGHT INTO MANGOSUTHU HIGHWAY, LEFT INTO JOSIAH DLAMINI ROAD, RIGHT INTO MPEVU ROAD, LEFT INTO ROAD NO.108075 AND RETURN, LEFT INTO MPEVU ROAD, LEFT INTO SQALABA AVENUE, RIGHT INTO MPEVU ROAD, RIGHT INTO ROAD NO.1002, LEFT INTO ROAD NO.1103, RIGHT INTO MANGOSUTHU HIGHWAY AND PROCEED EZINDONGENI.   |     |   |
| 12.8  | 2202IR2202IR00049127 - FROM THE CORNER OF NGQWELE ROAD AND UKHOZI ROAD (UMLAZI STATION), ALONG NGQWELE ROAD, LEFT INTO MANGOSUTHU HIGHWAY, RIGHT INTO ROAD NO.1403, INTO ROAD NO.1203, RIGHT INTO ROAD NO.1204 AND PROCEED TO EZINDONGENI.   |     |   |
| 12.9  | 2202IR2202IR00049130 - FROM CORNER OF NGQWELE ROAD AND UKHOZI ROAD (UMLAZI STATION), ALONG NGQWELE ROAD, LEFT INTO MANGOSUTHU HIGHWAY, LEFT INTO ROAD NO. 403, RIGHT INTO VENI YENI ROAD, RIGHT INTO SOLOMON MAHLANGU ROAD, LEFT INTO MANGOSUTHU HIGHWAY.  |     |   |
| 12.10 | 2202IR2202IR00049131 - FROM ALL THE ROUTES (1-) ABOVE INTO MANGOSUTHU HIGHWAY THEN:<br>(A) EMWELANI<br>LEFT INTO ROAD NO. 2003 AND PROCEED TO EMALWENI AND RETURN TO UMLAZI STATION ALONG ANY OF THE ROUTES ABOVE.<br>(B) UMSHIYENI HOSPITAL<br>LEFT INTO ROAD LEADING TO EMSHIYENI HOSPITAL DROPPING OFF AND PICKING UP PASSENGERS AND RETURN TO UMLAZI STATION ALONG ANY OF THE ROUTES.<br>(C) EZIMBUZINI TAXI RANK:<br>RIGHT INTO VENI YENI ROAD, INTO ROAD NO 12, INTO OLD SOUTH COAST ROAD, TO REUNION STATION TO DROP OFF PASSENGERS AND RETURN ALONG OLD SOUTH COAST ROAD, INTO ROAD NO 12 AND PROCEED TO EZIMBUZINI TAXI RANK.<br>RETURN:<br>FROM EZIMBUZINI TAXI RANK, INTO ROAD NO 12 INTO VENI YENI, MANGOSUTHU HIGHWAY AND PROCEED ALONG ANY ROUTES (1-9) ABOVE.   |     |   |
| 12.11 | 2202IR2206RK00049134 - UMLAZI TO PINETOWN.<br><br>11.1- VIA NEW GERMANY.<br><br>MANGOSUTHU HIGHWAY, N2 FREEWAY, N3 (WESTERN FREEWAY), M13, LEFT INTO EDEN ROAD, OFF-RAMP RIGHT INTO STAPLETON ROAD, LEFT INTO OLD MAIN ROAD, RIGHT INTO ESKIM ROAD, LEFT INTO SHEPSTONE ROAD, RIGHT INTO CROMPTON STREET, RIGHT INTO HILL STREET AND PROCEED TO TAXI RANK.<br><br>11.2- OLD MAIN ROAD.<br><br>MANGOSUTHU HIGHWAY, N2 FREEWAY, N3 WESTERN FREEWAY, M13 LEFT INTO EDEN ROAD, OFF-RAMP RIGHT INTO STAPLETON ROAD, LEFT INTO OLD MAIN ROAD, LEFT INTO CROMPTON STREET, RIGHT INTO HILL STREET AND PROCEED TO TAXI RANK.<br><br>11.3- WESTMEAD.<br><br>MANGOSUTHU HIGHWAY, N2 FREEWAY, N3 WESTERN FREEWAY, RIGHT INTO RICHMOND ROAD, LEFT INTO WESTMEAD ROAD, RIGHT INTO ALBERT ROAD, LEFT INTO ALEXANDER ROAD, LEFT INTO TRAFFORD ROAD, RIGHT INTO GILLITS ROAD, LEFT INTO RICHMOND ROAD, INTO OLD MAIN ROAD, RIGHT INTO CROMPTON STREET, RIGHT INTO HILL STREET AND PROCEED TO THE TAXI RANK. |     |   |



## transport

Department:  
Transport  
Province of KwaZulu-Natal

## GAZETTE

LGKZNG44-2023-FEB

REGION: ALL

|       |   |
|-------|---|
| 12.12 | <p>2202JH2202IR00049480 - DALTON TAXI RANK</p> <p>FROM M4 (SOUTHERN FREEWAY), LEFT EDWIN SWALES OFF-RAMP, RIGHT INTO SOUTH COAST ROAD, INTO EDWIN SWALES VC DRIVE, INTO UMBILO ROAD, GALE STREET, MOORE ROAD, RIGHT INTO SYDNEY ROAD / WILLIAMS ROAD TO DALTON TAXI RANK.</p> <p>ALTERNATIVELY SOUTH COAST ROAD, WESLEY ROAD, MAYDON ROAD, LEFT INTO MOORE ROAD, INTO WILLIAMS ROAD / SYDNEY ROAD, INTO DALTON TAXI RANK.</p> <p>(V) CLAIRWOOD:<br/>(A) CLAIRWOOD VIA MONTCLAIR - MANGOSUTHU HIGHWAY, LEFT OLD SOUTH COAST, LEFT INTO PENDLEBURY ROAD, RIGHT INTO LEISCETER ROAD, LEFT INTO KENYON HOWDEN ROAD, RIGHT INTO MONTCLAIR ROAD, RIGHT INTO WOOD ROAD, INTO ROLAND CHAPMAN DRIVE, RIGHT INTO BLAMEY ROAD, RIGHT INTO SOUTH COAST ROAD, MANGOSUTHU HIGHWAY UMLAZI</p> <p>(B) CLAIRWOOD<br/>MANGOSUTHU HIGHWAY, OLD SOUTH COAST ROAD, SOUTH COAST ROAD, RIGHT INTO SIRDAR ROAD, AND RETURN ALONG SOUTH COAST ROAD, RIGHT INTO MANGOSUTHU HIGHWAY UMLAZI.</p> <p>RESTRICTION : NO PICKING UP OF PASSENGERS WITHIN THE MONTCLAIR ARE FROM ENTERING PENDLEBURY ROAD UNTIL REACHING SOUTH COAST ROAD.</p> <p>(VII) BLUFF</p> <p>FROM MANGOSUTHU HIGHWAY, M4 (SOUTHERN FREEWAY), HIMALAYAS OFF- RAMP INTO SERVICES ROAD RIGHT INTO DURANTA ROAD LEFT INTO TARA ROAD INTO GRAYS INN ROAD AND PROCEED RIGHT INTO TARA ROAD, INTO RICHARDSON ROAD INTO WESELEY ROAD LEFT INTO LIGHTHOUSE ROAD LEFT INTO BLUFF ROAD (M16) AND PROCEED TO SOUTH COAST ROAD LEFT INTO SOUTH COAST ROAD RIGHT INTO MANGOSUTHU HIGHWAY AND PROCEED TO STARTING POINT AS PER THE FORWARD ROUTE IN REVERSE.</p> <p>CONDITIONS: NO PICKING UP OF PASSENGERS ALONG THE ROUTE OTHER THAN THOSE DESTINATED FOR UMLAZI.</p>   |
| 12.13 | <p>2202IR2206LS00049481 - FROM ALL THE ROUTES (1 – 9) ABOVE INTO MANGOSUTHU HIGHWAY THEN.</p> <p>10. (A.) EMAWELANI: LEFT INTO ROAD NO. 2003 AND PROCEED TO EMAWELANI AND RETURN TO UMLAZI STATION ALONG ANY OF THE ROUTES ABOVE.</p> <p>10. (B.) UMSHIYENI HOSPITAL: LEFT INTO A ROAD LEADING TO UMSHIYENI HOSPITAL DROPPING OFF AND PICKING UP PASSENGERS AND RETURN TO UMLAZI STATION ALONG ANY OF THE ROUTES ABOVE.</p> <p>10. (C.) EZIMBUZINI TAXI RANK: RIGHT INTO VENI YENI ROAD, INTO ROAD NO. 12, INTO OLD SOUTH COAST ROAD, TO REUNION STATION TO DROP OFF PASSENGERS AND RETURN ALONG OLD SOUTH COAST ROAD, INTO ROAD NO. 12 AND PROCEED TO EZIMBUZINI TAXI RANK.</p> <p>RETURN.</p> <p>FROM EZIMBUZINI TAXI RANK, INTO ROAD NO. 12 INTO VENI YENI, MANGOSUTHU HIGHWAY AND PROCEED ALONG ANY OF ROUTES (1-9) ABOVE.</p> <p>10 (D.) UMLAZI TO DURBAN:<br/>(I) PINE STREET NORTH TAXI RANK: INTO THE M4, RIGHT INTO WEST STREET, FIELD STREET, PINE STREET</p> <p>(II) UNIVERSITY AVENUE TAXI RANK: INTO M4, LEFT INTO MOORE ROAD, WARWICK AVENUE, ALICE STREET, RIGHT INTO GREY STREET, PINE, RUSSEL, LEOPOLD ROAD, MARKET, SERVICE ROAD, UNIVERSITY AVENUE T/R.</p> <p>(III) POINT ROAD: WEST STREET, RIGHT INTO POINT ROAD, RIGHT INTO BAY TERRACE, RIGHT INTO SHEPSTONE STREET, LEFT INTO PINE STREET TO PINE STREET OR UNIVERSITY AVENUE TAXI RANK.</p> <p>(IV) DALTON TAXI RANK: M4 (SOUTHERN FREEWAY), LEFT EDWIN SWALES OFF-RAMP, RIGHT INTO SOUTH COAST ROAD, INTO EDWIN SWALES VC DRIVE, INTO UMBILO ROAD, GALE STREET, MOORE ROAD, RIGHT INTO SYDNEY ROAD / WILLIAMS ROAD TO DALTON TAXI RANK. ALTERNATIVELY SOUTH COAST ROAD, WISELY ROAD, MAYDON ROAD, LEFT INTO MOORE ROAD, INTO WILLIAMS ROAD / SYDNEY ROAD, INTO DALTON TAXI RANK.</p> <p>(V) CLAIRWOOD:<br/>(A) CLAIRWOOD VIA MONTCLAIR – MANGOSUTHU HIGHWAY, LEFT OLD SOUTH COAST ROAD, LEFT INTO PENDLEBURY ROAD, RIGHT INTO LEISCETER ROAD, LEFT INTO KENYON HOWDEN ROAD, RIGHT INTO MONTCLAIR ROAD, RIGHT INTO WOOD ROAD, INTO ROLAND CHAPMAN DRIVE, RIGHT INTO BLAMEY ROAD, RIGHT INTO SOUTH COAST ROAD, MANGOSUTHU HIGHWAY UMLAZI.</p> <p>(B) CLAIRWOOD – MANGOSUTHU HIGHWAY, OLD SOUTH COAST ROAD, SOUTH COAST ROAD, RIGHT INTO SIRDAR ROAD, AND RETURN ALONG SOUTH COAST ROAD, RIGHT INTO MANGOSUTHU HIGHWAY UMLAZI.</p> <p>RESTRICTION : NO PICKING UP OF PASSENGERS WITHIN THE MONTCLAIR AREA FROM ENTERING PENDLEBURY ROAD UNTIL REACHING SOUTH COAST ROAD.</p> <p>(VI) JACOBS:<br/>(A). MANGOSUTHU HIGHWAY, M4 (SOUTHERN FREEWAY), HIMALAYAS ROAD OFF-RAMP, RIGHT INTO DURANTA ROAD, LEFT INTO LANSDOWNE ROAD, RIGHT INTO LERWICK ROAD, LEFT INTO CHAMBERLAIN ROAD, LEFT INTO BLUFF ROAD, LEFT INTO SOUTH COAST ROAD OR RETURN ALONG SOME ROUTE TO UMLAZI.<br/>(B). JACOBS VIA WERNA- MANGOSUTHU HIGHWAY, SOUTH COAST ROAD, RIGHT INTO HIMALAYAS ROAD, CONTINUE ALONG HIMALAYAS ROAD AND CONTINUE AS PER ROUTE (A) ABOVE.</p> |
| 12.14 | <p>2202IR2202IR00049122 - M.N.R. UMLAZI WEST TAXI ASSOCIATION.</p> <p>DURBAN METRO-DURBAN METRO.</p> <p>FROM THE CORNER OF NQWELE ROAD AND UKHOZI ROAD (UMLAZI STATION) ALONG NQWELE ROAD, LEFT INTO ROAD NO 804, INTO ZIHLAHLA ROAD, RIGHT INTO UKHOZI ROAD, LEFT INTO MANGOSUTHU HIGHWAY AND PROCEED TO CNR RD 1202 AND MANGOSUTHU HIGHWAY (EZINDONGENI).</p>   |



## transport

Department:  
Transport  
Province of KwaZulu-Natal

## GAZETTE

LGKZNG44-2023-FEB

REGION: ALL

12.15 | 2202IR21004R00049133 - UMLAZI TO DURBAN.

(I) PINE STREET NORTH TAXI RANK INTO THE M4, RIGHT INTO WEST STREET, FIELD STREET, PINE STREET  
(II) UNIVERSITY AVENUE TAXI RANK INTO M4, LEFT INTO MOORE ROAD, WARWICK AVENUE, ALICE STREET, SOLDIERS WAY, PINE STREET, RUSSELL STREET, LEOPOLD ROAD, MARKET ROAD, SERVICE ROAD, UNIVERSITY AVENUE TAXI RANK.  
(III) POINT ROAD INTO WEST STREET, RIGHT INTO POINT ROAD, WATERFRONT, RETURN ALONG POINT ROAD, INTO SHEPSTONE STREET, BAY TERRACE, STANGER STREET, PINE STREET TO UNIVERSITY AVENUE OR PINE STREET.  
(IV) DALTON TAXI RANK: M4 (SOUTHERN FREEWAY), LEFT EDWIN SWALES OFF -RAMP, RIGHT INTO SOUTH COAST ROAD, INTO EDWIN SWALES VC DRIVE, INTO UMBILO ROAD, GALE STREET, MOORE ROAD, RIGHT INTO SYDNEY ROAD/ WILLIAMS ROAD TO DALTON TAXI RANK. ALTERNATIVELY SOUTH COAST ROAD, WISELY ROAD, MAYDON ROAD, LEFT INTO MOORE ROAD, INTO WILLIAMS ROAD/SYDNEY ROAD, INTO DALTON ROAD TAXI RANK.  
(V) CLAIRWOOD  
(A) CLAIRWOOD VIA MONTCLAIR - MANGOSUTHU HIGHWAY, LEFT OLD SOUTH COAST ROAD, LEFT INTO PENDLEBURY ROAD, RIGHT INTO LEICESTER ROAD, LEFT INTO KENYON HOWDEN ROAD, RIGHT INTO MONTCLAIR ROAD, RIGHT INTO WOOD ROAD, INTO ROLAND CHAPMAN DRIVE, RIGHT INTO BLAMEY ROAD, RIGHT INTO SOUTH COAST ROAD, MANGOSUTHU HIGHWAY...UMLAZI.  
(B) CLAIRWOOD - MANGOSUTHU HIGHWAY, OLD SOUTH COAST ROAD, SOUTH COAST ROAD, RIGHT INTO SIRDAR ROAD, AND RETURN ALONG SOUTH COAST ROAD, RIGHT INTO MANGOSUTHU HIGHWAY...UMLAZI.

RESTRICTION : NO PICKING UP OF PASSENGERS WITHIN THE MONTCLAIR AREA FROM ENTERING PENDLEBURY ROAD UNTIL REACHING SOUTH COAST ROAD.

(VI) JACOBS:  
(A). MANGOSUTHU HIGHWAY, M4 (SOUTHERN FREEWAY), HIMALAYAS ROAD OFF-RAMP, RIGHT INTO DURANTA ROAD, LEFT INTO LANSDOWNE ROAD, RIGHT INTO LERWICK ROAD, LEFT INTO CHAMBERLAIN ROAD, LEFT INTO BLUFF ROAD, LEFT INTO SOUTH COAST ROAD OR RETURN ALONG SOME ROUTE TO UMLAZI.  
(B). JACOBS VIA WERNA- MANGOSUTHU HIGHWAY, SOUTH COAST ROAD, RIGHT INTO HIMALAYAS ROAD, CONTINUE ALONG HIMALAYAS ROAD AND CONTINUE AS PER ROUTE (A) ABOVE.

(VII) BLUFF:  
MANGOSUTHU HIGHWAY, M4 (SOUTHERN FREEWAY), HIMALAYAS OFF-RAMP INTO SERVICES ROAD, RIGHT INTO DURANTA ROAD, LEFT INTO TARA ROAD, INTO GRAYS INN ROAD, AND PROCEED RIGHT INTO TARA ROAD, INTO RICHARSON ROAD, INTO WESELY ROAD LEFT INTO LIGHTHOUSE ROAD, LEFT INTO BLUFF ROAD (M16), AND PROCEED TO SOUTH COAST ROAD LEFT INTO SOUTH COAST ROAD, RIGHT INTO MANGOSUTHU HIGHWAY AND PROCEED TO STARTING POINT AS PER THE FORWARD ROUTE IN REVERSE.

CONDITIONS: NO PICKING UP OF PASSENGERS ALONG THE ROUTE OTHER THAN THOSE D.



## transport

Department:  
Transport  
Province of KwaZulu-Natal

## GAZETTE

LGKZNG44-2023-FEB

REGION: ALL

|      |  |     |   |
|------|--|-----|---|
| 1)   | <b>Application Number:</b> APP0149633  | 2)  | <b>Gazette Number:</b> LGKZNG44-2023-FEB                          |
| 3)   | <b>Applicant:</b> MH MATHE<br><b>ID NO.</b> 6606125664084<br><b>Association:</b> NEWTOWN ABC TRANS MINIBUS OWNERS ASS.   | 4)  | <b>Applicant Address:</b><br>E 237 INGUDULU RD<br>NTUZUMA<br>4360 |
| 5)   | <b>Existing Licence Holder:</b> NOT APPLICABLE<br><b>ID NO.</b> NOT APPLICABLE   | 6)  | <b>Existing Licence Holder Address:</b><br>NOT APPLICABLE         |
| 7)   | <b>Type of application:</b> NEW OPERATING LICENCE  | 8)  | <b>Operating Licence Number:</b> NOTAVAILABLE                     |
| 9)   | <b>Vehicle Type:</b> MINIBUS   | 10) | 1 X 15 (SEATED) + 0 (STANDING)                                    |
| 11)  | <b>Region:</b> GREATER NORTH   |     |   |
| 12.1 | <p>21004R2206OA00049229 - DURBAN METRO TO INANDA</p> <p>5.1. SOLDIER'S WAY TAXI RANK</p> <p>SOLDIER'S WAY TAXI RANK, INTO FIELD STREET, INTO ALBERT STREET, INTO UMGENI ROAD, ACROSS CONNAUGHT BRIDGE, INTO NORTH COAST ROAD, ONTO THE M25, INTO NTUZUMA ACCESS ROAD OFF-RAMP, LEFT INTO NTUZUMA ACCESS ROAD AND PROCEED ALONG ANY OF THE INNER CIRCLE ROUTES IN REVERSE.</p> <p>5.2. SOLDIER'S WAY TAXI RANK</p> <p>FROM SOLDIER'S WAY TAXI RANK, INTO FIELD STREET, LEFT INTO LEOPOLD STREET, INTO CANONGATE ROAD, INTO THE WESTERN FREEWAY (N3), ONTO THE N2, ALONG THE KWAMASHU HIGHWAY (M25), INTO NTUZUMA ACCESS ROAD OFF-RAMP, LEFT INTO NTUZUMA ACCESS ROAD AND PROCEED ALONG ANY OF THE INNER CIRCLE ROUTES IN REVERSE.</p> <p>5.3. CENTENARY ROAD TAXI RANK</p> <p>FROM CENTENARY ROAD TAXI RANK, INTO MARKET ROAD, LEFT INTO ALICE STREET, LEFT INTO ALBERT STREET, INTO UMGENI ROAD, INTO NORTH COAST ROAD, INTO THE M25, INTO NTUZUMA ACCESS ROAD OFF-RAMP, LEFT INTO NTUZUMA ACCESS ROAD, AND PROCEED ALONG ANY OF THE INNER CIRCLE ROUTES IN REVERSE.</p> <p>5.4. CENTENARY ROAD TAXI RANK</p> <p>FROM CENTENARY TAXI RANK, INTO MARKET ROAD, RIGHT INTO LEOPOLD STREET, INTO CANONGATE ROAD, INTO THE WESTERN FREEWAY (N3), INTO THE N2, ALONG THE N2, INTO KWAMASHU HIGHWAY (M25), INTO NTUZUMA ACCESS ROAD OFF-RAMP, LEFT INTO NTUZUMA ACCESS ROAD AND PROCEED ALONG ANY OF THE INNER ROUTES IN REVERSE.</p>   |     |   |
| 12.2 | <p>2202HT2206OB00049224 - INANDA NU TO INANDA-GLEBE</p> <p>APPROVED ROUTES 1, 2, 3, 4, 5 NEWTOWN ABC TRANS MINIBUS OWNERS ASSOCIATION ROUTE 1 1. INNER CIRCLE ROUTES WITHIN NEWTOWN A, B, &amp; C, SOWETO &amp; INANDA GLEBE A. FROM A TAXI RANK CORNER OF KING BHEKUZULU ROAD AND AN ACCESS ROAD TO NEWTOWN "A", LEFT INTO KING BHEKUZULU ROAD, TURN RIGHT PROCEEDING ALONG KING BHEKUZULU ROAD, TURN LEFT BEFORE THE MARKET, PROCEED ALONG THIS ROAD PARALLEL TO SOWETO, PROCEED UNTIL INTERSECTION WITH KING BHEKUZULU ROAD, PROCEED TO THE RANK CORNER OF KING BHEKUZULU ROAD AND THE ROAD TO INANDA NEWTOWN "A". "B. FROM THE RANK IN (1) ABOVE, LEFT INTO KING BHEKUZULU ROAD, PROCEED TURN LEFT " INTO KING BHEKUZULU ROAD, RIGHT INTO KING BHEKUZULU ROAD, LEFT INTO UNNAMED ROAD TO INANDA GLEBE. TURN LEFT AND PROCEED ALONG AN UNNAMED ROAD UNTIL INTERSECTION WITH SOWETO GROVE, LEFT INTO SOWETO GROVE, TURN RIGHT INTO KING BHEKUZULU DRIVE, ALONG SANDLWANA DRIVE INTO SIYAYA ROAD, LEFT INTO KING BHEKUZULU ROAD, RIGHT INTO KHUPHUKA GROVE, LEFT INTO PHAPHAMA AVENUE, PROCEED TURNING LEFT INTO PHAPHAMA AVENUE, TURN RIGHT INTO M25..... "C. FROM THE RANK CORNER OF KING BHEKUZULU ROAD AND THE ACCESS ROAD TO "NEWTOWN "A", TURN RIGHT INTO KING BHEKUZULU ROAD, RIGHT INTO AN ACCESS ROAD, LEFT INTO KING BHEKUZULU ROAD, LEFT INTO SANDLWANA DRIVE, ALONG SANDLWANA DRIVE, INTO SIYAYA ROAD, RIGHT INTO KING BHEKUZULU ROAD, LEFT INTO SINAMUVA DRIVE, RIGHT INTO SOMLANDELA DRIVE, RIGHT INTO AN UNNAMED ROAD, LEFT INTO ITHENDELE DRIVE, LEFT INTO NTUZUMA ACCESS ROAD, RIGHT INTO M25..... "D. FROM A TAXI RANK CORNER OF KING BHEKUZULU ROAD AND ACCESS ROAD TO "NEWTOWN "A", RIGHT INTO KING BHEKUZULU ROAD, INTO ACCESS ROAD, INTO SOWETO GROVE, RIGHT INTO SENZAKAHLE WALK, RIGHT INTO MASICEBE WAY AND PROCEED TURNING LEFT INTO SOWETO GROVE, THEN RIGHT INTO KING BHEKUZULU ROAD, LEFT INTO SANDLWANA DRIVE AND PROCEED AS PER ROUTE (B) ABOVE.</p> |     |   |
| 12.3 | <p>2206MU2206MY00181482 - NEWTOWN A TO NTUZUMA</p> <p>FROM A TAXI RANK CORNER OF KING BHEKUZULU ROAD NEWTOWN A LEFT INTO ITHENDELE DRIVE LEFT INTO NTUZUMA ACCESS RIGHT TO RAILWAY ROAD AND PROCEED TO BRIDGE CITY INTERMODAL FACILITY.</p>  |     |   |
| 12.4 | <p>2206OA21004R00049226 - NEWTOWN TO DURBAN METRO</p> <p>3. FROM ANY OF THE INNER CIRCLE ROUTE ABOVE TO DURBAN (AND RETURN AS PER ROUTES IN 5).</p> <p>3.1. OLD NORTH COAST ROAD"</p> <p>NORTH COAST ROAD PASS CONNAUGHT BRIDGE INTO UMGENI ROAD, ALONG UMGENI ROAD INTO SOLDIER'S WAY, SOLDIER'S WAY TAXI RANK INTO FIELD STREET, LEOPOLD STREET, WARWICK AVENUE INTO CENTENARY ROAD TAXI RANK.</p> <p>3.2. VIA SPAGHETTI JUNCTION.</p> <p>N2 ON RAMP TO SPAGHETTI JUNCTION ALONG N3, INTO OLD DUTCH ROAD, LEFT INTO CENTENARY ROAD AND PROCEED TO CENTENARY ROAD TAXI RANK.</p> <p>3.3. VIA POINT.</p> <p>ALONG UMGENI ROAD, ARGYLE ROAD, BRICKHILL ROAD, POINT ROAD, BAY TERRACE, STANGER STREET, ORDNANCE ROAD, LEFT INTO SOLDIER'S WAY, RIGHT INTO QUEENS STREET, RIGHT INTO FIELD STREET, RIGHT INTO SOLDIER'S WAY TAXI RANK.</p> <p>(RESTRICTED FROM PICKING UP OR SETTING DOWN INTERMEDIATE PASSENGERS FROM ARGYLE ROAD TO ORDNANCE ROAD ON FORWARD AND RETURN JOURNEYS).</p>  |     |   |



## transport

Department:  
Transport  
Province of KwaZulu-Natal

## GAZETTE

LGKZNG44-2023-FEB

REGION: ALL

|      |   |
|------|---|
| 12.5 | <p>2206OA21004R00049228 - INANDA NEWTOWN TO DURBAN METRO</p> <p>ALONG ANY OF THE INNER CIRCLE ROUTES ABOVE, INTO AND ALONG THE M25, RIGHT INTO THE N2, INTO THE M19/ M21 OFF-RAMP, RIGHT INTO THE M19, INTO SHEPSTONE ROAD, OLD MAIN ROAD, ESCOM ROAD, SHEPSTONE ROAD, RIGHT INTO CROMPTON STREET, RIGHT INTO OLD MAIN ROAD, LEFT INTO ANDERSON ROAD AND PROCEED TO HILL STREET TAXI RANK AND RETURN ALONG THE SAME ROUTE IN REVERSE.</p> <p>OR</p> <p>OLD MAIN ROAD, INTO RICHMOND ROAD, INTO TRAFFORD ROAD, HILLCLIMB ROAD, KHAYALAMI ROAD, CIRCUIT ROAD, MALCOLM ROAD, ALBERT ROAD, ALEXANDER ROAD TO WESTMED AND RETURN ALONG ALEXANDER ROAD, LEFT INTO RICHMOND ROAD, INTO OLD MAIN ROAD, RIGHT INTO ANDERSON ROAD AND PROCEED TO HILL STREET TAXI RANK AND RETURN ALONG THE SAME ROUTE IN REVERSE.</p>  |
| 12.6 | <p>2206UG2206S900049225 - BESTER TO KWA-MASHU</p> <p>FROM ANY OF THE ABOVE ROUTES TO THE FOLLWING DESTINATIONS BESTER'S TAXI RANK.</p> <p>FROM ANY OF THE INNER CIRCLE ROUTES ABOVE, INTO KING BHEKUZULU ROAD, ALONG KING BHEKUZULU ROAD, LEFT INTO ITHENDELE DRIVE, LEFT INTO NTUZUMA ACCESS ROAD, RIGHT INTO THE ON-RAMP TO THE M25, RIGHT INTO BESTER'S TAXI RANK AND RETURN ALONG THE SAME ROUTE IN REVERSE.</p> <p>2.2. KWAMASHU CROSS ROADS</p> <p>FROM ANY OF THE INNER CIRCLE ROUTES ABOVE INTO M25, RIGHT PROCEEDING ALONG M25 ON-RAMP, INTO M25, LEFT INTO MALANDELA ROAD OFF-RAMP, RIGHT INTO MALANDELA ROAD, AND PROCEED TURNING RIGHT INTO KWAMASHU CROSSROADS TAXI RANK AND RETURN ALONG THE SAME ROUTE IN REVERSE.</p> <p>2.3.KWAMASHU STATION</p> <p>FROM ANY OF THE INNER CIRCLE ROUTES ABOVE INTO ITHENDELE ROAD INTO:</p> <p>2.3.1 NYALA ROAD, PROCEED ALONG NYALA ROAD, RIGHT INTO BHEJANE ROAD AND PROCEED TO KWAMASHU TAXI RANK AND RETURN ALONG THE SAME ROUTE IN REVERSE.</p> <p>2.3.2. NYALA ROAD, LEFT INTO SIBISI ROAD, RIGHT INTO BHEJANE ROAD AND PROCEED TO KWAMASHU TAXI RANK AND RETURN ALONG THE SAME ROUTE IN REVERSE.</p>  |
| 12.7 | <p>NU2202HT2206OB00049224 - INANDA TO INANDA</p> <p>APPROVED ROUTES 1, 2, 3, 4, 5</p> <p>FROM A TAXI RANK CORNER OF KING BHEKUZULU ROAD AND AN ACCESS ROAD TO NEWTOWN "A", LEFT INTO KING BHEKUZULU ROAD, TURN RIGHT PROCEEDING ALONG KING BHEKUZULU ROAD, TURN LEFT BEFORE THE MARKET, PROCEED ALONG THIS ROAD PARALLEL TO SOWETO, PROCEED UNTIL INTERSECTION WITH KING BHEKUZULU ROAD, PROCEED TO THE RANK CORNER OF KING BHEKUZULU ROAD AND THE ROAD TO INANDA NEWTOWN "A".</p> <p>FROM THE RANK IN (1) ABOVE, LEFT INTO KING BHEKUZULU ROAD, PROCEED TURN LEFT " INTO KING BHEKUZULU ROAD, RIGHT INTO KING BHEKUZULU ROAD, LEFT INTO UNNAMED ROAD TO INANDA GLEBE. TURN LEFT AND PROCEED ALONG AN UNNAMED ROAD UNTIL INTERSECTION WITH SOWETO GROVE, LEFT INTO SOWETO GROVE, TURN RIGHT INTO KING BHEKUZULU DRIVE, ALONG SANDLWANA DRIVE INTO SIYAYA ROAD, LEFT INTO KING BHEKUZULU ROAD, RIGHT INTO KHUPHUKA GROVE, LEFT INTO PHAPHAMA AVENUE, PROCEED TURNING LEFT INTO PHAPHAMA AVENUE, TURN RIGHT INTO M25.....</p> <p>FROM THE RANK CORNER OF KING BHEKUZULU ROAD AND THE ACCESS ROAD TO "NEWTOWN "A", TURN RIGHT INTO KING BHEKUZULU ROAD, RIGHT INTO AN ACCESS ROAD, LEFT INTO KING BHEKUZULU ROAD, LEFT INTO SANDLWANA DRIVE, ALONG SANDLWANA DRIVE, INTO SIYAYA ROAD, RIGHT INTO KING BHEKUZULU ROAD, LEFT INTO SINAMUYA DRIVE, RIGHT INTO SOMLANDELA DRIVE, RIGHT INTO AN UNNAMED ROAD, LEFT INTO ITHENDELE DRIVE, LEFT INTO NTUZUMA ACCESS ROAD, RIGHT INTO M25.....</p> <p>FROM A TAXI RANK CORNER OF KING BHEKUZULU ROAD AND ACCESS ROAD TO "NEWTOWN "A", RIGHT INTO KING BHEKUZULU ROAD, INTO ACCESS ROAD, INTO SOWETO GROVE, RIGHT INTO SENZAKAHLE WALK, RIGHT INTO MASICEBE WAY AND PROCEED TURNING LEFT INTO SOWETO GROVE, THEN RIGHT INTO KING BHEKUZULU ROAD, LEFT INTO SANDLWANA DRIVE AND PROCEED AS PER ROUTE (B) ABOVE</p> |





## transport

Department:  
Transport  
Province of KwaZulu-Natal

## GAZETTE

LGKZNG44-2023-FEB

REGION: ALL

|   |   |
|---|---|
| 1) <b>Application Number:</b> APP0149634  | 2) <b>Gazette Number:</b> LGKZNG44-2023-FEB   |
| 3) <b>Applicant:</b> ZM KHESWA<br><b>ID NO.</b> 5206100903085<br><b>Association:</b> BERGVILLE TAXI ASSOCIATION | 4) <b>Applicant Address:</b><br>P O BOX 397<br>BERGVILLE<br>3350  |
| 5) <b>Existing Licence Holder:</b> NOT APPLICABLE<br><b>ID NO.</b> NOT APPLICABLE                               | 6) <b>Existing Licence Holder Address:</b><br>NOT APPLICABLE  |
| 7) <b>Type of application:</b> NEW OPERATING LICENCE  | 8) <b>Operating Licence Number:</b> LGKZN0303000690   |
| 9) <b>Vehicle Type:</b> MINIBUS   | 10) 1 X 15 (SEATED) + 0 (STANDING)  |
| 11) <b>Region:</b> UTHUKELA   |   |
| 12.1  | 2202F721001900047618 - SANDLWANA - BERGVILLE<br>FROM SANDLWANA TAXI RANK, STRAIGHT WITH P1359 TO BERGVILLE, RETURN ON THE SAME ROUTE.   |
| 12.2  | 21001911008Z10047652 - BERGVILLE TO JOHANNESBURG<br>FROM BERGVILLE TAXI RANK, STRAIGHT WITH HIGH STREET, TURN LEFT TO SHARRAT STREET, TURN RIGHT TO TATHAM ROAD, TURN TO KINGSWAY, AND TURN RIGHT TO P340. TURN RIGHT TO R74, TURN RIGHT TO N5, TURN LEFT N3, STRAIGHT JOIN M2, LEFT TO HORROW ROAD, LEFT TO UNDERSON STREET, RIGHT TO VON WILLEG, TURN LEFT TO JEPPE STREET, RIGHT INTO RISSIK STREET, TURN RIGHT TO DEVILLIERS STREET, STRAIGHT TO PARK CITY TAXI RANK IN JOHANNESBURG AND DIRECT AND RETURN TO THE SAME ROUTE. |





## transport

Department:  
Transport  
Province of KwaZulu-Natal

## GAZETTE

LGKZNG44-2023-FEB

REGION: ALL

|      |   |     |   |
|------|---|-----|---|
| 1)   | <b>Application Number:</b> APP0149638   | 2)  | <b>Gazette Number:</b> LGKZNG44-2023-FEB  |
| 3)   | <b>Applicant:</b> BG MPOFANA<br><b>ID NO.</b> 6502195243083<br><b>Association:</b> ZAMOKUHLE TAXI ASSOCIATION (PORT SHEPS)  | 4)  | <b>Applicant Address:</b><br>LOT 299<br>KHOLISILE MPOFANA STREET<br>GAMALAKHE<br>4249 |
| 5)   | <b>Existing Licence Holder:</b> NOT APPLICABLE<br><b>ID NO.</b> NOT APPLICABLE  | 6)  | <b>Existing Licence Holder Address:</b><br>NOT APPLICABLE                             |
| 7)   | <b>Type of application:</b> NEW OPERATING LICENCE   | 8)  | <b>Operating Licence Number:</b> NOTAVAILABLE   |
| 9)   | <b>Vehicle Type:</b> MINIBUS  | 10) | 1 X 15 (SEATED) + 0 (STANDING)  |
| 11)  | <b>Region:</b> UGU-OGWINI   |     |   |
| 12.1 | <p>KZPRERC2808006 - PORT SHEPSTONE TO DURBAN<br/>FORWARD ROUTE:<br/>FROM APPROVED TAXI RANK PORT SHEPSTONE PROCEED ALONG RYDER STREET TURN LEFT INTO DENIS SHEPSTONE STREET AND TURN RIGHT INTO REYNOLDS STREET PROCEED AND TURN LEFT INTO CONNER STREET, PROCEED AND TURN RIGHT INTO AIKEN STREET JOIN R102 NORTH, PROCEED ALONG R102 AFTER MHLUNGWA BRIDGE TURN RIGHT TO JOIN N2, PROCEED ALONG AND PASS SCOTTBURGH, PASS UMKOMAAS, PASS AMANZIMTOTI AND TURN LEFT INTO M4, PROCEED ALONG N2 AND TURN LEFT INTO M4 OR TURN LEFT INTO JOINER ROAD, PROCEED AND OFF-LOAD AT ISIPINGO, REUNION, MEGA CITY, WEMA AND PROCEED ALONG ANF TURN RIGHT INTO HIMALAYA ROAD AND TURN LEFT JOIN M4 PROCEED ALONG M4 AND CROSS SMITH (ANTON LEMBEDE STREET), CROSS WEST STREET (DR PIXLEY KASEME) AND JOIN BROOK STREET, PROCEED TO RANK 61A ON BROOK STREET OFF-LOAD PASSENGERS.<br/>RETURN ROUTE:<br/>FROM APPROVED TAXI RANK 61A BROOK STREET PROCEED AND JOIN WEST STREET (DR PIXLEY KASEME) AND PROCEED TURN RIGHT INTO BROAD STREET AND TURN RIGHT INTO SMITH STREET (ANTON LEMBEDE) PROCEED TURN LEFT TO M4 SOUTH PROCEED AND JOIN N2 SOUTH, PROCEED ALONG N2 PASS UMTHWALUME, PROCEED TURN LEFT INTO R102, PROCEED PASS HIBBERDENE PROCEED ALONG R102 TURN RIGHT INTO AIKEN STREET LEFT INTO CONNOR STREET AND TURN RIGHT INTO REYNOLD STREET TURN LEFT INTO DENIS SHEPSTONE TURN RIGHT INTO RYDER STREET, PROCEED TO APPROVED TAXI RANK PORT SHEPSTONE. NO PICK-UPS ON THE ROAD BEFORE DESTINATION.</p> |     |   |
| 12.2 | <p>KZPRERC2808055 - PORT SHEPSTONE TO UMTATA<br/>FORWARD ROUTE:<br/>FROM PORT SHEPSTONE TAXI RANK TURN RIGHT INTO MANDELA DRIVE, PROCEED AND TURN RIGHT INTO N2, PROCEED ALONG PASS IZINGOLWENI, HARDING, LEFT INTO N2 PASS KOKSTAD, PASS MT AYLIFF, QUMBU, TSOLO, MT FRERE PROCEED TO UMTATA INTO MADEIRA STREET RIGHT INTO UMTATA TAXI RANK.<br/>RETURN:<br/>FROM APPROVED TAXI RANK IN UMTATA TURN LEFT INTO MADEIRA STREET TURN RIGHT INTO N2 PROCEED ALONG N2 PASS MOUNT FRERE, TSOLO, QUMBU, MT AYLIFF, KOKSTAD, HARDING, IZINGOLWENI, MURCHISTON, BOBOYI AND PROCEED, TURN LEFT INTO MANDELA DRIVE, PROCEED AND TURN LEFT INTO RYDER STREET INTO APPROVED TAXI RANK IN PORT SHEPSTONE AND OFF-LOAD.</p>  |     |   |
| 12.3 | <p>KZPRERC2808104 - PORT SHEPSTONE TO JOHANNESBURG<br/>FORWARD ROUTE:<br/>FROM APPROVED TAXI RANK IN PORT SHEPSTONE PROCEED ALONG RYDER STREET TURN LEFT INTO DENIS SHEPSTON STREET AND TURN RIGHT INTO REYNOLDS STREET, TURN LEFT INTO CONNOR STREET TURN RIGHT INTO AIKEN STREET, TURN LEFT INTO R102 PROCEED AND TURN RIGHT INTO N2 PROCEED AND TURN LEFT INTO R603, PROCEED AND TURN RIGHT INTO N3, PROCEED PASS MONTROSE GARAGE, PROCEED PASS VOSLOORUS, PROCEED INTO HARROW ROAD, ANDERSON STREET TO WANDERERS STREET INTO TAXI RANK IN JOHANNESBURG.<br/>RETURN:<br/>FROM APPROVED TAXI RANK IN WANDERERS STREET TAXI RANK IN JOHANNESBURG PROCEED TO N3, PROCEED TO PIETERMARITZBURG ALONG N3 AND TURN RIGHT INTO R603 TO UMBUMBULU TURN RIGHT INTO N2, PROCEED ALONG AND TURN LEFT INTO R102 PASS HIBBERDENE, PROCEED TURN RIGHT INTO AIKEN STREET TURN LEFT INTO CONNOR STREET RIGHT INTO REYNOLDS STREET LEFT INTO DENIS SHEPSTONE STREET RIGHT INTO RYDER STREET PROCEED TO APPROVED TAXI RANK IN PORT SHEPSTONE AND OFF-LOAD.</p>  |     |   |
| 12.4 | <p>KZPRERC2808153 - PORT SHEPSTONE TO UMZINTO<br/>FORWARD ROUTE:<br/>FROM APPROVED TAXI RANK IN PORT SHEPSTONE PROCEED ALONG RYDER STREET TURN LEFT INTO DENIS SHEPSTONE STREET, PROCEED AND TURN RIGHT INTO WOOLY STREET AND TURN LEFT INTO CONNOR STREET AND TURN RIGHT INTO AIKEN STREET, PROCEED TURN LEFT INTO R102, PROCEED AND TURN RIGHT INTO N2 NORTH PROCEED AND TURN LEFT ISEZELA ROAD, PROCEED ALONG, PASS EMALANGENI, PROCEED STRAIGHT TURN RIGHT INTO APPROVED TAXI RANK AT UMZINTO.<br/>RETURN:<br/>FROM APPROVED TAXI RANK INTO UMZINTO TURN LEFT INTO UMZINTO MAIN ROAD, PROCEED ALONG INTO SEZELA ROAD, TURN RIGHT INTO N2 SOUTH PROCEED AND PASS EFAFA, MTHWALUME, HIBBERDENE, PROCEED ALONG R102 TURN RIGHT INTO AIKEN STREET AND TURN LEFT INTO CONNOR STREET AND TURN RIGHT INTO WOOLY STREET AND LEFT INTO DENIS SHEPSTONE STREET TURN RIGHT INTO RYDER STREET STRAIGHT INTO APPROVED TAXI RANK IN PORT SHEPSTONE AND OFF-LOAD.</p>  |     |   |
| 12.5 | <p>KZPRERC2808202 - PORT SHEPSTONE TO LUSIKISIKI (NEW)<br/>FORWARD:<br/>FROM APPROVED TAXI RANK PORT SHEPSTONE ALONG RYDER STREET TURN RIGHT INTO NELSON MANDELA DRIVE, PROCEED TURN LEFT INTO QUALITY STREET, PROCEED TURN RIGHT INTO OSCAR NERO STREET AND TURN LEFT N2, PROCEED ALONG R61 NO PICK UP ON THE ROAD, PASS AT BHUKUZINI PROCEED AND APSS AT NHLEZI, FLAGSTAFF, PLANGWENI, NCONZO, MAGWAMBU, PHAMATHOU, THANDATHO, SAINT ELIZABETH HOSPITAL PROCEED, TURN LEFT INTO APPROVED TAXI RANK LUSIKISIKI.<br/>RETURN:<br/>FROM APPROVED TAXI RANK LUSIKISIKI TURN LEFT INTO R61 NO PICK UP ON THE ROAD, PROCEED ALONG R61 NO PICK UP AT FLAGSTAFF, BIZANA, PROCEED AND PASS AT REBOUDT, LUKHOLO, PELEPELE, SEAVIEW, PORT EDWARD, TONGASI, SOUTH BROOM TURN RIGHT INTO ALFODAVE TURN LEFT INTO R620, PASS MARGATE, PASS SHELLY BEACH TURN LEFT INTO R103 IZOTSHA ROAD TURN RIGHT INTO R61 PROCEED AND TURN LEFT INTO N2, PROCEED, TURN RIGHT INTO OSCAR NERO STREET TURN LEFT INTO QUALITY STREET, TURN RIGHT INTO NELSON MANDELA DRIVE, PROCEED AND TURN LEFT INTO RYDER STREET INTO APPROVED TAXI RANK PORT SHEPSTONE AND OFF-LOAD.<br/>CONDITION: THERE IS NO PICK UP IN MARGATE ON ROUTE FROM LUSIKISIKI.</p>   |     |   |
| 12.6 | <p>KZPRERC2808251 - PORT SHEPSTONE TO BIZANA (NEW)<br/>FORWARD:<br/>FROM APPROVED TAXI RANK PORT SHEPSTONE INTO RYDER STREET TURN RIGHT INTO NELSON MANDELA DRIVE, PROCEED TURN LEFT INTO QUALITY STREET AND RIGHT INTO NELSON MANDELA DRIVE, PROCEED TURN LEFT INTO QUALITY STREET AND RIGHT INTO OSCAR NERO STREET, TURN LEFT INTO N2, PROCEED AND TURN RIGHT INTO R61 NO PICK UP OF PASSENGERS ON THE ROUTE, PROCEED ALONG R61 PASS SEA VIEW, REDOUBT, PELEPELE, PROCEED ALONG R61 AND LEFT INTO APPROVED TAXI RANK IN BIZANA AND OFF-LOAD.<br/>RETURN:<br/>FROM APPROVED TAXI RANK BIZANA INTO R61 PROCEED ALONG R61 NO PICKING UP PASSENGERS BEFORE REACHING PORT SHEPSTONE TAXI RANK LEFT INTO N2 PROCEED TURN RIGHT INTO OSCAR NERO STREET AND TURN LEFT INTO QUALITY STREET, PROCEED TURN RIGHT INTO NELSON MANDELA DRIVE AND TURN LEFT INTO RYDER STREET AND INTO APPROVED TAXI RANK PORT SHEPSTONE AND OFF-LOAD.</p>  |     |   |



## transport

Department:  
Transport  
Province of KwaZulu-Natal

## GAZETTE

LGKZNG44-2023-FEB

REGION: ALL

|      |  |
|------|--|
| 12.7 | <p>KZPRERC2808349 - PORT SHEPSTONE TO UMZIMKHULU (NEW)</p> <p>FORWARD:<br/>FROM APPROVED TAXI RANK PORT SHEPSTONE INTO RYDER STREET TURN RIGHT INTO NELSON MANDELA DRIVE, PROCEED TURN RIGHT INTO N2 AND PROCEED ALONG, NO PICKING UP PASSENGERS, TURN RIGHT INTO R56, PROCEED AND PASS AT MBIZWENI HOSPITAL, PASS AT RIETVLEI PROCEED TO APPROVED TAXI RANK UMZIMKHULU AND OFF-LOAD PASSENGERS.</p> <p>RETURN:<br/>FROM APPROVED TAXI RANK UMZIMKHULU TURN INTO R56 PROCEED ALONG R56 TURN LEFT INTO N2, PROCEED PASS HARDING, PROCEED PASS IZINGOLWENI, MURCHISON, BHOBHOYI, MARBURG, PROCEED AND TURN LEFT INTO NELSON MANDELA DRIVE TURN LEFT INTO RYDER STREET AND INTO APPROVED TAXI RANK PORT SHEPSTONE NO PICKING UP OF PASSENGERS ON THE ROUTE TO PORT SHEPSTONE.</p> |
| 12.8 | <p>KZPRERC2808398 - PORT SHEPSTONE TO KOSTAD (NEW)</p> <p>FORWARD:<br/>FROM APPROVED TAXI RANK PORT SHEPSTONE INTO RYDER STREET TURN RIGHT INTO NELSON MANDELA DRIVE PROCEED, TURN RIGHT N2 NO PICK UP ON N2, PROCEED AND TURN INTO R56 PROCEED AND JOIN KOKSTAD MAIN ROAD RIGHT INTO HOPE STREET, PROCEED TURN RIGHT INTO APPROVED TAXI RANK KOKSTAD AND OFF-LOAD PASSENGERS.</p> <p>RETURN:<br/>FROM APPROVED TAXI RANK KOKSTAD LEFT INTO HOPE STREET LEFT INTO MAIN ROAD JOIN R56 NO PICK UP ON THE ROAD TURN LEFT INTO N2, PROCEED PASS MURCHISON, BHOBHOYI, MARBURG TURN LEFT INTO NELSON MANDELA DRIVE, TURN LEFT INTO RYDER STREET AND INTO APPROVED TAXI RANK PORT SHEPSTONE AND OFF-LOAD PASSENGERS.</p>  |



## transport

Department:  
Transport  
Province of KwaZulu-Natal

## GAZETTE

LGKZNG44-2023-FEB

REGION: ALL

|      |   |     |   |
|------|---|-----|---|
| 1)   | <b>Application Number:</b> APP0149639   | 2)  | <b>Gazette Number:</b> LGKZNG44-2023-FEB                      |
| 3)   | <b>Applicant:</b> VE KHUMALO<br><b>ID NO.</b> 5205155708084<br><b>Association:</b> KLIPRIVER TAXI ASSOCIATION   | 4)  | <b>Applicant Address:</b><br>P.O BOX 496<br>LADYSMITH<br>3370 |
| 5)   | <b>Existing Licence Holder:</b> NOT APPLICABLE<br><b>ID NO.</b> NOT APPLICABLE  | 6)  | <b>Existing Licence Holder Address:</b><br>NOT APPLICABLE     |
| 7)   | <b>Type of application:</b> NEW OPERATING LICENCE   | 8)  | <b>Operating Licence Number:</b> LGKZN0303001204              |
| 9)   | <b>Vehicle Type:</b> MINIBUS  | 10) | 1 X 15 (SEATED) + 0 (STANDING)                                |
| 11)  | <b>Region:</b> UTHUKELA   |     |   |
| 12.1 | <p>2202DH2202DH00053442 - EZAKHENI TO LADYSMITH/LYELL STREET TAXI RANK ROUTE ONE</p> <p>A INBOUND: FROM EZAKHENI TAXI RANK AT SHAKA STREET, ALONG SHAKA STREET TURN INTO P325 LOAD AND OFFLOAD, ALONG P325 TURN LEFT INTO HELPMKAAR ROAD LOAD AND OFFLOAD INTO DANSKRAAL LOAD AND OFFLOAD, ALONG HELPMKAAR ROAD TURN LEFT INTO NEWCASTLE ROAD, TURN LEFT INTO THOMPSON ROAD INTO ILLING ROAD LOAD AND OFFLOAD ALONG ILLING ROAD TURN RIGHT INTO ALFRED STREET TURN LEFT INTO CRAWSHAW ROAD INTO LYELL STREET, TURN RIGHT INTO LYELL STREET TAXI RANK OR PROCEED ALONG ALFRED STREET, TURN LEFT INTO MURCHISON STREET OFFLOAD ALONG MURCHISON TURN LEFT INTO KING STREET TURN LEFT INTO LYELL STREET AND TURN RIGHT INTO LYELL STREET TAXI RANK.</p> <p>B. OUTBOUND: FROM LYELL STREET TAXI RANK TURN LEFT INTO QUEEN STREET, TURN RIGHT INTO LYELL STREET ALONG LYELL STREET INTO CRASHSHAW ROAD ALONG CRAWSHAW ROAD INTO NEWCASTLE ROAD ALONG NEWCASTLE ROAD TURN RIGHT INTO HELPMKAAR ROAD ALONG HELPMKAAR ROAD TURN RIGHT INTO P323 ROAD ALONG P325 ROAD TURN RIGHT INTO SHAKA STREET IN EZAKHENI TAXI RANK</p> <p>ROUTE TWO</p> <p>A. INBOUND : FROM EZAKHENI D SECTION BUS TERMINUS STIMELA ROAD ALONG STIMELA ROAD TURN LEFT INTO P333 TURN LEFT INTO EZAKHENI INDUSTRIAL AREA(PIETERS).</p> <p>B. OUTBOUND: USE THE SAME ROUTE AS PER FORWARD ROUTE.</p>   |     |   |
| 12.2 | <p>2202DH2202DH00051141 - CONDITIONS/RESTRICTIONS</p> <p>PASSENGERS MAY BE PICKED UP AND/OR SET DOWN ONLY AT DESIGNATED TAXI RANK OR TAXI STOP, WHICH SHALL EXCLUDE BUS STOPS.</p> <p>ON THE INBOUND TRIP TO DURBAN, NEWCASTLE, DUNDEE, COLENSO, GREYTOWN NO PASSENGERS MAY BE PICKED UP ENROUTE FROM LEAVING THE MAGISTERIAL OF KLIPRIVER UNTIL REACHING THE DESTINATION RANK.</p> <p>ON THE RETURN TRIP TO KKLIPRIVER, NO PASSENGERS MAY BE SET DOWN UNTIL REACHING THE MAGISTERIAL DISTRICT OF KLIPRIVER.</p> <p>ENTRY OR RANKING ON PRIVATE PROPERTY IS NOT PERMITTED WITHOUT PERMISSION OF THE LANDLORD, A COPY OF WHICH MUST BE SUPPLIED TO THE BOARD BEFORE ISSUE OPERATING LICENCE.</p> <p>WITHOUT HAVING ENTERED INTO AN AGREEMENT WITH OTHER OPERATORS ON A COMMON ROUTE, AS CONTEMPLATED BY SECTION 88 (2) (B) OF ACT 22 OF 2000, THE PICKING UP OR SETTING DOWN OF PASSENGERS ON SUCH ROUTE IS NOT PERMITTED. A COPY OF SUCH AGREEMENT MUST BE SUPPLIED TO THE BOARD.</p> <p>AT RANKS, WHETHER ON -STREET OR OFF-STREET, ONLY THE TAXIS THAT CAN BE ACCOMMODATED IN THE DEMARCATED AREA MAY OCCUPY THE RANK, EXCESS VEHICLES MUST HOLD ELSEWHERE AT DESIGNATED HOLDING AREAS.</p> <p>RANK PERMITS OR LETTERS OF AUTHORITY MUST BE PRODUCED IN RESPECT OF ALL RANKS IN MUNICIPAL ARREARS, IN PARTICULAR MAJOR TOWNS AND CITIES.</p> <p>THE ALLOCATION OF ANY ROUTE OR PORTION OF A ROUTE IS SUBJECT TO THE CONDITION THAT IT HAS BEEN APPROVED AND ALLOCATED IN GOOD FAITH AND THAT SUCH ROUTE WILL BE INVALID SHOULD IT TRANSPIRE THAT THE ROUTE OR PORTION THEREOF WILL, OR HAS CAUSED CONFLICT DUE TO IT HAVING BEEN APPROVED BASED ON INCORRECT OR FALSE INFORMATION SUPPLIED TO THE BOARD OR AS A RESULT OF AN ERROR. IN SUCH INSTANCE THE OPERATING LICENCE MUST BE RETURNED TO THE BOARD FOR CORRECTION.</p> <p>THE VEHICLE MUST BE COVERED BY MOTOR VEHICLE INSURANCE AS WELL AS PERSONAL LIABILITY INSURANCE.</p> |     |   |



## transport

Department:  
Transport  
Province of KwaZulu-Natal

## GAZETTE

LGKZNG44-2023-FEB

REGION: ALL

|      |   |     |   |
|------|---|-----|---|
| 1)   | <b>Application Number:</b> APP0149640   | 2)  | <b>Gazette Number:</b> LGKZNG44-2023-FEB  |
| 3)   | <b>Applicant:</b> BG MPOFANA<br><b>ID NO.</b> 6502195243083<br><b>Association:</b> ZAMOKUHLE TAXI ASSOCIATION (PORT SHEPS)  | 4)  | <b>Applicant Address:</b><br>LOT 299<br>KHOLISILE MPOFANA STREET<br>GAMALAKHE<br>4249 |
| 5)   | <b>Existing Licence Holder:</b> NOT APPLICABLE<br><b>ID NO.</b> NOT APPLICABLE  | 6)  | <b>Existing Licence Holder Address:</b><br>NOT APPLICABLE                             |
| 7)   | <b>Type of application:</b> NEW OPERATING LICENCE   | 8)  | <b>Operating Licence Number:</b> NOTAVAILABLE   |
| 9)   | <b>Vehicle Type:</b> MINIBUS  | 10) | 1 X 15 (SEATED) + 0 (STANDING)  |
| 11)  | <b>Region:</b> UGU-OGWINI   |     |   |
| 12.1 | <p>KZPRERC2808006 - PORT SHEPSTONE TO DURBAN<br/>FORWARD ROUTE:<br/>FROM APPROVED TAXI RANK PORT SHEPSTONE PROCEED ALONG RYDER STREET TURN LEFT INTO DENIS SHEPSTONE STREET AND TURN RIGHT INTO REYNOLDS STREET PROCEED AND TURN LEFT INTO CONNER STREET, PROCEED AND TURN RIGHT INTO AIKEN STREET JOIN R102 NORTH, PROCEED ALONG R102 AFTER MHLUNGWA BRIDGE TURN RIGHT TO JOIN N2, PROCEED ALONG AND PASS SCOTTBURGH, PASS UMKOMAAS, PASS AMANZIMTOTI AND TURN LEFT INTO M4, PROCEED ALONG N2 AND TURN LEFT INTO M4 OR TURN LEFT INTO JOINER ROAD, PROCEED AND OFF-LOAD AT ISIPINGO, REUNION, MEGA CITY, WEMA AND PROCEED ALONG ANF TURN RIGHT INTO HIMALAYA ROAD AND TURN LEFT JOIN M4 PROCEED ALONG M4 AND CROSS SMITH (ANTON LEMBEDE STREET), CROSS WEST STREET (DR PIXLEY KASEME) AND JOIN BROOK STREET, PROCEED TO RANK 61A ON BROOK STREET OFF-LOAD PASSENGERS.<br/>RETURN ROUTE:<br/>FROM APPROVED TAXI RANK 61A BROOK STREET PROCEED AND JOIN WEST STREET (DR PIXLEY KASEME) AND PROCEED TURN RIGHT INTO BROAD STREET AND TURN RIGHT INTO SMITH STREET (ANTON LEMBEDE) PROCEED TURN LEFT TO M4 SOUTH PROCEED AND JOIN N2 SOUTH, PROCEED ALONG N2 PASS UMTHWALUME, PROCEED TURN LEFT INTO R102, PROCEED PASS HIBBERDENE PROCEED ALONG R102 TURN RIGHT INTO AIKEN STREET LEFT INTO CONNOR STREET AND TURN RIGHT INTO REYNOLD STREET TURN LEFT INTO DENIS SHEPSTONE TURN RIGHT INTO RYDER STREET, PROCEED TO APPROVED TAXI RANK PORT SHEPSTONE. NO PICK-UPS ON THE ROAD BEFORE DESTINATION.</p> |     |   |
| 12.2 | <p>KZPRERC2808055 - PORT SHEPSTONE TO UMTATA<br/>FORWARD ROUTE:<br/>FROM PORT SHEPSTONE TAXI RANK TURN RIGHT INTO MANDELA DRIVE, PROCEED AND TURN RIGHT INTO N2, PROCEED ALONG PASS IZINGOLWENI, HARDING, LEFT INTO N2 PASS KOKSTAD, PASS MT AYLIFF, QUMBU, TSOLO, MT FRERE PROCEED TO UMTATA INTO MADEIRA STREET RIGHT INTO UMTATA TAXI RANK.<br/>RETURN:<br/>FROM APPROVED TAXI RANK IN UMTATA TURN LEFT INTO MADEIRA STREET TURN RIGHT INTO N2 PROCEED ALONG N2 PASS MOUNT FRERE, TSOLO, QUMBU, MT AYLIFF, KOKSTAD, HARDING, IZINGOLWENI, MURCHISTON, BOBOYI AND PROCEED, TURN LEFT INTO MANDELA DRIVE, PROCEED AND TURN LEFT INTO RYDER STREET INTO APPROVED TAXI RANK IN PORT SHEPSTONE AND OFF-LOAD.</p>  |     |   |
| 12.3 | <p>KZPRERC2808104 - PORT SHEPSTONE TO JOHANNESBURG<br/>FORWARD ROUTE:<br/>FROM APPROVED TAXI RANK IN PORT SHEPSTONE PROCEED ALONG RYDER STREET TURN LEFT INTO DENIS SHEPSTONE STREET AND TURN RIGHT INTO REYNOLDS STREET, TURN LEFT INTO CONNOR STREET TURN RIGHT INTO AIKEN STREET, TURN LEFT INTO R102 PROCEED AND TURN RIGHT INTO N2 PROCEED AND TURN LEFT INTO R603, PROCEED AND TURN RIGHT INTO N3, PROCEED PASS MONTROSE GARAGE, PROCEED PASS VOSLOORUS, PROCEED INTO HARROW ROAD, ANDERSON STREET TO WANDERERS STREET INTO TAXI RANK IN JOHANNESBURG.<br/>RETURN:<br/>FROM APPROVED TAXI RANK IN WANDERERS STREET TAXI RANK IN JOHANNESBURG PROCEED TO N3, PROCEED TO PIETERMARITZBURG ALONG N3 AND TURN RIGHT INTO R603 TO UMBUMBULU TURN RIGHT INTO N2, PROCEED ALONG AND TURN LEFT INTO R102 PASS HIBBERDENE, PROCEED TURN RIGHT INTO AIKEN STREET TURN LEFT INTO CONNOR STREET RIGHT INTO REYNOLDS STREET LEFT INTO DENIS SHEPSTONE STREET RIGHT INTO RYDER STREET PROCEED TO APPROVED TAXI RANK IN PORT SHEPSTONE AND OFF-LOAD.</p>   |     |   |
| 12.4 | <p>KZPRERC2808153 - PORT SHEPSTONE TO UMZINTO<br/>FORWARD ROUTE:<br/>FROM APPROVED TAXI RANK IN PORT SHEPSTONE PROCEED ALONG RYDER STREET TURN LEFT INTO DENIS SHEPSTONE STREET, PROCEED AND TURN RIGHT INTO WOOLY STREET AND TURN LEFT INTO CONNOR STREET AND TURN RIGHT INTO AIKEN STREET, PROCEED TURN LEFT INTO R102, PROCEED AND TURN RIGHT INTO N2 NORTH PROCEED AND TURN LEFT ISEZELA ROAD, PROCEED ALONG, PASS EMALANGENI, PROCEED STRAIGHT TURN RIGHT INTO APPROVED TAXI RANK AT UMZINTO.<br/>RETURN:<br/>FROM APPROVED TAXI RANK INTO UMZINTO TURN LEFT INTO UMZINTO MAIN ROAD, PROCEED ALONG INTO SEZELA ROAD, TURN RIGHT INTO N2 SOUTH PROCEED AND PASS EFAFA, MTHWALUME, HIBBERDENE, PROCEED ALONG R102 TURN RIGHT INTO AIKEN STREET AND TURN LEFT INTO CONNOR STREET AND TURN RIGHT INTO WOOLY STREET AND LEFT INTO DENIS SHEPSTONE STREET TURN RIGHT INTO RYDER STREET STRAIGHT INTO APPROVED TAXI RANK IN PORT SHEPSTONE AND OFF-LOAD.</p>  |     |   |
| 12.5 | <p>KZPRERC2808202 - PORT SHEPSTONE TO LUSIKISIKI (NEW)<br/>FORWARD:<br/>FROM APPROVED TAXI RANK PORT SHEPSTONE ALONG RYDER STREET TURN RIGHT INTO NELSON MANDELA DRIVE, PROCEED TURN LEFT INTO QUALITY STREET, PROCEED TURN RIGHT INTO OSCAR NERO STREET AND TURN LEFT N2, PROCEED ALONG R61 NO PICK UP ON THE ROAD, PASS AT BHUKUZINI PROCEED AND APSS AT NHLEZI, FLAGSTAFF, PLANGWENI, NKONZO, MAGWAMBU, PHAMATHOU, THANDATHO, SAINT ELIZABETH HOSPITAL PROCEED, TURN LEFT INTO APPROVED TAXI RANK LUSIKISIKI.<br/>RETURN:<br/>FROM APPROVED TAXI RANK LUSIKISIKI TURN LEFT INTO R61 NO PICK UP ON THE ROAD, PROCEED ALONG R61 NO PICK UP AT FLAGSTAFF, BIZANA, PROCEED AND PASS AT REBOUDT, LUKHOLO, PELEPELE, SEAVIEW, PORT EDWARD, TONGASI, SOUTH BROOM TURN RIGHT INTO ALFODAVE TURN LEFT INTO R620, PASS MARGATE, PASS SHELLY BEACH TURN LEFT INTO R103 IZOTSHA ROAD TURN RIGHT INTO R61 PROCEED AND TURN LEFT INTO N2, PROCEED, TURN RIGHT INTO OSCAR NERO STREET TURN LEFT INTO QUALITY STREET, TURN RIGHT INTO NELSON MANDELA DRIVE, PROCEED AND TURN LEFT INTO RYDER STREET INTO APPROVED TAXI RANK PORT SHEPSTONE AND OFF-LOAD.<br/>CONDITION: THERE IS NO PICK UP IN MARGATE ON ROUTE FROM LUSIKISIKI.</p>   |     |   |
| 12.6 | <p>KZPRERC2808251 - PORT SHEPSTONE TO BIZANA (NEW)<br/>FORWARD:<br/>FROM APPROVED TAXI RANK PORT SHEPSTONE INTO RYDER STREET TURN RIGHT INTO NELSON MANDELA DRIVE, PROCEED TURN LEFT INTO QUALITY STREET AND RIGHT INTO NELSON MANDELA DRIVE, PROCEED TURN LEFT INTO QUALITY STREET AND RIGHT INTO OSCAR NERO STREET, TURN LEFT INTO N2, PROCEED AND TURN RIGHT INTO R61 NO PICK UP OF PASSENGERS ON THE ROUTE, PROCEED ALONG R61 PASS SEA VIEW, REDOUBT, PELEPELE, PROCEED ALONG R61 AND LEFT INTO APPROVED TAXI RANK IN BIZANA AND OFF-LOAD.<br/>RETURN:<br/>FROM APPROVED TAXI RANK BIZANA INTO R61 PROCEED ALONG R61 NO PICKING UP PASSENGERS BEFORE REACHING PORT SHEPSTONE TAXI RANK LEFT INTO N2 PROCEED TURN RIGHT INTO OSCAR NERO STREET AND TURN LEFT INTO QUALITY STREET, PROCEED TURN RIGHT INTO NELSON MANDELA DRIVE AND TURN LEFT INTO RYDER STREET AND INTO APPROVED TAXI RANK PORT SHEPSTONE AND OFF-LOAD.</p>  |     |   |



## transport

Department:  
Transport  
Province of KwaZulu-Natal

## GAZETTE

LGKZNG44-2023-FEB

REGION: ALL

|      |  |
|------|--|
| 12.7 | <p>KZPRERC2808349 - PORT SHEPSTONE TO UMZIMKHULU (NEW)</p> <p>FORWARD:<br/>FROM APPROVED TAXI RANK PORT SHEPSTONE INTO RYDER STREET TURN RIGHT INTO NELSON MANDELA DRIVE, PROCEED TURN RIGHT INTO N2 AND PROCEED ALONG, NO PICKING UP PASSENGERS, TURN RIGHT INTO R56, PROCEED AND PASS AT MBIZWENI HOSPITAL, PASS AT RIETVLEI PROCEED TO APPROVED TAXI RANK UMZIMKHULU AND OFF-LOAD PASSENGERS.</p> <p>RETURN:<br/>FROM APPROVED TAXI RANK UMZIMKHULU TURN INTO R56 PROCEED ALONG R56 TURN LEFT INTO N2, PROCEED PASS HARDING, PROCEED PASS IZINGOLWENI, MURCHISON, BHOBHOYI, MARBURG, PROCEED AND TURN LEFT INTO NELSON MANDELA DRIVE TURN LEFT INTO RYDER STREET AND INTO APPROVED TAXI RANK PORT SHEPSTONE NO PICKING UP OF PASSENGERS ON THE ROUTE TO PORT SHEPSTONE.</p> |
| 12.8 | <p>KZPRERC2808398 - PORT SHEPSTONE TO KOSTAD (NEW)</p> <p>FORWARD:<br/>FROM APPROVED TAXI RANK PORT SHEPSTONE INTO RYDER STREET TURN RIGHT INTO NELSON MANDELA DRIVE PROCEED, TURN RIGHT N2 NO PICK UP ON N2, PROCEED AND TURN INTO R56 PROCEED AND JOIN KOKSTAD MAIN ROAD RIGHT INTO HOPE STREET, PROCEED TURN RIGHT INTO APPROVED TAXI RANK KOKSTAD AND OFF-LOAD PASSENGERS.</p> <p>RETURN:<br/>FROM APPROVED TAXI RANK KOKSTAD LEFT INTO HOPE STREET LEFT INTO MAIN ROAD JOIN R56 NO PICK UP ON THE ROAD TURN LEFT INTO N2, PROCEED PASS MURCHISON, BHOBHOYI, MARBURG TURN LEFT INTO NELSON MANDELA DRIVE, TURN LEFT INTO RYDER STREET AND INTO APPROVED TAXI RANK PORT SHEPSTONE AND OFF-LOAD PASSENGERS.</p>  |



## transport

Department:  
Transport  
Province of KwaZulu-Natal

## GAZETTE

LGKZNG44-2023-FEB

REGION: ALL

|      |   |     |  |
|------|---|-----|--|
| 1)   | <b>Application Number:</b> APP0149643   | 2)  | <b>Gazette Number:</b> LGKZNG44-2023-FEB                           |
| 3)   | <b>Applicant:</b> FA MHLONGO<br><b>ID NO.</b> 7506035310084<br><b>Association:</b> GAMALAKHE TAXI OWNERS ASSOCIATION  | 4)  | <b>Applicant Address:</b><br>PO BOX 16067<br>GAMALAKHE<br><br>4249 |
| 5)   | <b>Existing Licence Holder:</b> NOT APPLICABLE<br><b>ID NO.</b> NOT APPLICABLE  | 6)  | <b>Existing Licence Holder Address:</b><br>NOT APPLICABLE          |
| 7)   | <b>Type of application:</b> NEW OPERATING LICENCE   | 8)  | <b>Operating Licence Number:</b> NOTAVAILABLE                      |
| 9)   | <b>Vehicle Type:</b> MINIBUS  | 10) | 1 X 15 (SEATED) + 0 (STANDING)                                     |
| 11)  | <b>Region:</b> UGU-OGWINI   |     |  |
| 12.1 | <p>2206EX22067A00055114 - GAMALAKHE TO PORT SHEPSTONE VIA SHELLY BEACH ROUTE DESCRIPTION:</p> <p>FROM GAMALAKHE TOWNSHIP, OUR TAXIS PROCEED STRAIGHT TO ST MICHAELS USING KNOX GORE ROAD, TURN LEFT ONTO MARINE DRIVE, PROCEED TO R620, TURN RIGHT ONTO R012, TURN LEFT ONTO BAZLEY STREET, TURN RIGHT ONTO REYNOLD STREET, TURN LEFT ONTO DENNIS SHEPSTONE STREET AND BACK, TURN LEFT ONTO RYDER STREET, TURN LEFT ONTO BAZLEY STREET, TURN LEFT ONTO REYNOLD STREET, TURN LEFT ONTO MBANGO VALLEY AND BACK, TURN LEFT ONTO ALBERVILLE ROAD, TURN LEFT ONTO UMZIMKHULU SUGAR MILL ROAD /OLD DURBAN ROAD, TURN RIGHT ONTO N2 AND BACK TO R102, TURN LEFT ONTO MAIN HARDING THROUGH ESCOMBE STREET, TURN RIGHT ONTO REYNOLD STREET OR STRAIGHT TO AIKEN STREET, TURN RIGHT ONTO R102/ N2, TURN LEFT ONTO R620 BACK TO GAMALAKHE USING THE ROUTE MENTIONED ABOVE.</p> <p>STOPPING POINTS.</p> <p>FROM GAMALAKHE TOWNSHIP, INKULU, EMQOLOMBENI, QINABOUT, ESIGEDLENI, KWAXABA AND THEMELIHLE PICKING AND DROPPING OFF PASSENGERS IN THE FOLLOWING AREA:- ST MICHAELS, SURF BAY, MYOLA, BEAXH TERMINUS, DAWN VIEW, OLD MAC DONALD, SHELLY BEACH, DRIVE IN NASH SERVICE STATION, ESAVIDI TECHNICAL COLLEGE, ZEBRA-MBANGO VALLEY, OGWINI REGIONAL OFFICE, PICKS PAY, PORT SHEPSTONE PROVINCIAL HOSPITAL, PORT SHEPSTONE POST OFFICE SHOPRITE CHECKERS, O.K. FURNITURE STORE, PORT SHEPSTONE HIGH SCHOOL, PORT SHEPSTONE JUNIOR PRIMARY, PORT SHEPSTONE SENIOR PRIMARY, SUID-NATAL HOERSKOOL, SUID-NATAL PRIMERE SKOOL, PORT SHEPSTONE PRIMARY, PORT SHEPSTONE SECONDARY SCHOOL, JAI HINDU PRIMARY, R.A. ENGAR PRIMARY, MARBURG PRIMARY, MERLEWOOD PRIMARY, MERLEWOOD SECONDARY, MARBURG SECONDARY, MERLEWOOD PRIMARY AND MERLEWOOD PRE-PRIMARY SCHOOL. DECISION: APPROVED.</p>  |     |  |
| 12.2 | <p>2206EX22067A00056412 - GAMALAKHE TO PORT SHEPSTONE ROUTE DESCRIPTION:</p> <p>FROM GAMALAKHE TOWNSHIP, TURN LEFT ONTO IZOTSHA/ OLD MAIN BUSHVALE ROAD, TURN RIGHT ONTO R102, TURN LEFT ONTO MAIN HARDING ROAD TO ESCOMBE STREET, TURN RIGHT ONTO AIKEN STREET, TURN LEFT ONTO REYNOLD STREET, TURN LEFT ONTO BAZLEY STREET, TURN RIGHT ONTO N2/R102, TURN LEFT ONTO R620, TURN LEFT ONTO MARINE DRIVE, TURN LEFT TO MARGATE TOWN, TURN RIGHT ONTO ERASMUS ROAD, PROCEED ONTO WARTSKI DRIVE, PROCEED TO ROOSEVELDT ROAD, TURN LEFT ONTO TEDDER ROAD AND BACK, TURN LEFT ONTO BOBBY LOCK ROAD, TURN ONTO LOUIS BOTH AVENUE, TURN LEFT ONTO LINKS ROAD, PROCEED TO BOBBY LOCK ROAD, AND TURN RIGHT ONTO BUSHVALE ROAD OR FROM BOBBY LOCK ROAD TURN RIGHT TO LINKS ROAD, TURN LEFT TO TEDDER ROAD, PROCEED TO ALEXANDER ROAD, TURN LEFT ONTO BUSHVALE ROAD TO GAMALAKHE OR BACK TO PORT SHEPSTONE. STOPPING POINTS: PICK UP AND DROP OF PASSENGERS FROM THE FOLLOWING AREAS:- GAMALAKHE TOWNSHIP, INKULU, QINABOUT, ESIGEDLENI, KWAXABA, EMQOLOMBENI, MARBURG, PORT SHEPSTONE TOWN, ZEBRA / MBANGO VALLEY, OGWINI REGIONAL OFFICE, NASH SERVICE STATION, PORT SHEPSTONE / ESAVIDI TECHNICAL COLLEGE, PORT SHEPSTONE HOSPITAL, PICK 'N PAY, PORT SHEPSTONE POST OFFICE, O.K. FURNITURE, SHOPRITE CHECKERS, OLD MAC DONALD, DAWN VIEW, BEACH TERMINUS, MYOLA, SURF BAY, ST MICHAEL'S SHELLY BEACH, ESKOM, IVUNGU, IKOMITI EZINYONINI, MANABA FEDERATED TIMBERS, BP GARAGE, ENGINE GARAGE, SPAR SUPERMARKET, MANABA, ENKONGWENI, MARGATE TOWN, CHECKERS, SHOPRITE TOWN, CHECKERS, SHOPRITE CHECKERS, CHECKERS, MARGATE POLICE STATION, PICK 'N PAY, VILLAGE OF HAPPINESS, MARGATE SPORTS SCHOOL, MARGATE PROVINCIAL HOSPITAL, MARGATE PRE-PRIMARY, MARGATE PRIMARY, MARGATE AIRPORT, SOUTH COAST ACADEMY, KWAGXAGXA, EZINSIMBINI/ LUSTRE PLATING, KWAMALANDELA, MARGATE EXTENSION 3&amp;7.</p>   |     |  |
| 12.3 | <p>2206EX22067A00056413 - GAMALAKHE TO PORT SHEPSTONE VIA IZOTSHA</p> <p>FROM GAMALAKHE TOWNSHIP PROCEED TO LAMALIA, TURN LEFT ONTO IZOTSHA/ BUSHVALE ROAD, PROCEED TO MARBURG, TURN LEFT ONTO HARDING ROAD/ N2 AND BACK, TURN LEFT ONTO UMZIMKHULU SUGAR MILL ROAD, TURN RIGHT ONTO ALBERVILLE ROAD, TURN RIGHT ONTO MBANGO VALLEY ROAD AND BACK, TURN RIGHT ONTO ALBERVILLE ROAD, PROCEED ONTO REYNOLD STREET, TURN RIGHT ONTO DENNIS PORT SHEPSTONE STREET, PROCEED TO MARINE DRIVE AND BACK, TURN RIGHT ONTO REYNOLD STREET, TURN LEFT ONTO BAZLEY STREET, TURN LEFT ONTO R102, TURN LEFT ONTO R102, TURN LEFT ONTO AIKEN STREET AND TURN LEFT ONTO ESCOMBE STREET AND BACK TO GAMALAKHE. STOPPING POINTS: GAMALAKHE - MARGATE TAXI OWNERS ASSOCIATION'S TAXIS TRANSPORT PASSENGERS FROM GAMALAKHE TOWNSHIP, INKULU, QINABOUT, ESIGEDLENI, EMQOLOMBENI AND THEMELIHLE FULL OF PASSENGERS PICKING AND DROPPING OF PASSENGERS IN THE FOLLOWING AREA:- IZOTSHA, EMNQAMULEZWENI, SKOGHEIM, MARBURG BATES AND PORT SHEPSTONE TOWN, PICK AND DROP OFF LEARNERS AT MARBURG SECONDARY, MERLEWOOD SECONDARY, MERLEWOOD PRIMARY, MERLEWOOD PRE-PRIMARY, MARBURG PRIMARY, R.A. ENGAR PRIMARY, PORT SHEPSTONE PRIMARY, JAI HINDU PRIMARY, PORT SHEPSTONE SECONDARY, PORT SHEPSTONE JUNIOR AND SENIOR PRIMARY, SUID-NATAL HOERSKOOL, PORT SHEPSTONE PROVINCIAL HOSPITAL, PORT SHEPSTONE HIGH SCHOOL, PICK 'N PAY, PORT SHEPSTONE POST OFFICE, O.K. FURNITURE, SHOPRITE CHECKERS AND BACK TO GAMALAKHE TOWNSHIP..</p>   |     |  |
| 12.4 | <p>2206EX22067A00056418 - GAMALAKHE VIA MARGATE TO PORT SHEPSTONE ROUTE DESCRIPTION</p> <p>MARGATE - GAMALAKHE TAXI OWNERS ASSOCIATION TAXIS FROM THEIR PICK UP POINT IN MARGATE TOWN PICK UP PASSENGERS FROM MARGATE USING MARINE DRIVE, TURN RIGHT ONTO ERASMUS ROAD, PROCEED TO WARSTKI DRIVE, ROOSEVELDT STREET, TURN RIGHT ONTO ALEXANDER ROAD, TURN RIGHT ONTO TEDDER STREET, PROCEED TO LOUIS BOTHA AVENUE, LINKS ROAD, BOBBY LOCK AND BACK TO PETER ROAD, PROCEED TO ROOSEVELDT STREET, WARSTKI DRIVE, TURN LEFT ONTO R620, PROCEED TO MARINE DRIVE, TURN RIGHT ONTO R102, TURN LEFT ONTO BAZLEY STREET, TURN RIGHT ONTO CONNER STREET, TURN LEFT ONTO REYNOLD STREET, TURN LEFT ONTO DENNIS SHEPSTONE STREET, AND BACK TO RYDER STREET, TURN RIGHT ONTO ESCOMBE STREET, TURN LEFT ONTO ROBINSON STREET, TURN LEFT ONTO REYNOLD STREET, TURN LEFT ONTO MBANUO VALLEY ROAD AND BACK, TURN LEFT ONTO ALBERVILLE ROAD, TURN LEFT ONTO UMZIMKHULU/OLD DURBAN ROAD, TURN RIGHT ONTO N2 AND BACK, TURN LEFT ONTO MAIN HARDING ROAD, PROCEED TO ESCOMBE STREET, RETURN TO MARGATE USING THE SAME ROUTE AS MENTIONED ABOVE. STOPPING POINTS: OUR TAXIS FROM OUR PICK UP POINTS IN MARGATE PICK UP AND DROP OFF PASSENGERS FROM THE FOLLOWING AREAS: CHECKERS, PRIDE AND PRIDE, MARGATE TOWN, MARGATE POLICE STATION, PICK 'N PAY, SHOPRITE CHECKERS, MARGATE SPORTS SCHOOL, MARGATE PRE - PRIMARY, VILLAGE OF HAPPINESS, MARGATE PRIVATE HOSPITAL, EXTENSION 3&amp;7, MARGATE AIRPORT, EZINSIMBINI, /LUSTRE PLATING, KWAMALANDELA, KWAGXAGXA, SOUTH COAST ACADEMY, ENKONGWENI, MANABA, EZINYOWINI, KOMITI, ST MICHAEL'S, SURF BAY, ESKOM, SHELLY BEACH, MYOLA, BEACH TERMINUS, DRIVE INN, DAWN VIEW/OLD MAC DONALD, NASH SERVICE STATION, PORT SHEPSTONE/ESYIDI TECHNICAL COLLEGE, DUWINI REGIONAL OFFICE, OSLO BEACH, /ZEBRA/ UMBAUGO VALLEY, PICK 'N PAY, PORT SHEPSTONE HIGH SCHOOL, PORT SHEPSTONE PROVINCIAL HOSPITAL, PORT SHEPSTONE JUNIOR PRIMARY, PORT SHEPSTONE SENIOR PRIMARY, SUID NATAL HOER SKOOL, PORT SHEPSTONE SENIOR PRIMARY, PORT SHEPSTONE PRIMARY, PORT SHEPSTONE SECONDARY, JAIHINDU, MARBURG PRIMARY, MERLEWOOD PRIMARY, MERLEWOOD PRE/PRIMARY, MERLEWOOD SECONDARY, MARBURG SECONDARY, AND BACK TO MARGATE USING THE ABOVE MENTIONED ROUTE. DECISION: APPROVED.</p> |     |  |





## transport

Department:  
Transport  
Province of KwaZulu-Natal

## GAZETTE

LGKZNG44-2023-FEB

REGION: ALL

|      |   |
|------|---|
| 12.5 | <p>2206EX2206EZ00055111 - GAMALAKHE TO MARGATE.</p> <p>FROM GAMALAKHE TAXI RANK, TURN RIGHT INTO BUSHVALE ROAD, TURN LEFT INTO BOBBY LOCK, TURN RIGHT INTO TEDDER ROAD AND BACK, TURN LEFT ONTO LOUIS BOTHA AVENUE, TURN RIGHT INTO BOBBY LOCK, TURN, RIGHT ONTO LINKS ROAD, TURN RIGHT ONTO ROOSEVELDT ROAD, PASS SEASLOPES, PROCEED TO WARTSKI DRIVE, THROUGH ERASMUS ROAD, TURN RIGHT ONTO MARINE DRIVE, PROCEED TO R620 THROUGH TO MARINE DRIVE, TURN RIGHT ONTO R102, TURN LEFT ONTO BAZLEY STREET, TURN LEFT ONTO REYNOLD STREET, TURN LEFT ONTO DENNIS SHEPSTONE STREET AND BACK, TURN LEFT ONTO RYDER STREET, TURN RIGHT ONTO ESCOMBE STREET, TURN LEFT ONTO REYNOLD, TURN LEFT ONTO MBANGO VALLEY ROAD AND BACK TO ALBERSVILLE ROAD, TURN LEFT ONTO UMZIMKHULU SUGAR MILL ROAD PROCEED TO MARBURG, TURN RIGHT ONTO R102 AND BACK, TURN LEFT ONTO MAIN HARDING ROAD OR PROCEED TO R102 AND BACK TO PORT SHEPSTONE.</p> <p>STOPPING POINTS.</p> <p>FROM GAMALAKHE TOWNSHIP, INKULU, QINABOUT, ESIGEDLENI, EMQOLOMBENI, ESIKHALENI, THEMBAHLIHE AND KWAXABA TO MARGATE, PICKING UP AND DROPPING OFF PASSENGERS IN THE FOLLOWING AREA: MARGATE EXTENSION 3&amp;7, EZINSIMBI/ LUSTRE PLATING, MARGATE PRIVATE HOSPITAL MARGATE SPORT SCHOOL, MARGATE PRE-PRIMARY SCHOOL, MARGATE PRIMARY SCHOOL, SOUTH COAST ACADEMY, MARGATE POLICE STATION, VILLAGE OF HAPPINESS, CHECKERS, PICK N PAY, SHOPRITE CHECKERS, KWAMALANDELA, KWAGXAGXA, ENKONGWENI, MANABA, EZINYONINI, IVUNGU, IKOMITI ST MICHAEL'S SURF BAY, SHELLY BEACH, MYOLA BEACH TERMINUS, OLD MAC DONALD, DRIVE-IN, DAWN VIEW, NASH SERVICE STATION, PORT SHEPSTONE / ESAVIDI TECHNICAL COLLEGE, OGWINI REGIONAL OFFICE, OSLO BEACH, ZEBRA/MBANGO VALLEY, PICK 'N PAY, PORT SHEPSTONE PROVINCIAL HOSPITAL, PORT SHEPSTONE POST OFFICE, SHOPRITE CHECKERS IN PORT SHEPSTONE TOWN, PORT SHEPSTONE HIGH SCHOOL, PORT SHEPSTONE JUNIOR PRIMARY SCHOOL, PORT SHEPSTONE SENIOR PRIMARY, SUID-NATAL HOERSKOOLO, PORT SHEPSTONE PRIMARY SCHOOL, PORT SHEPSTONE SECONDARY SCHOOL, JAIHINDU PRIMARY SCHOLL, MARBURG SECONDARY SCHOOL, MARBURG PRIMARY SCHOOL, R.A ENGAR PRIMARY SCHOOL, MERLEWOOD SECONDARY SCHOOL, MERLEWOOD PRIMARY SCHOOL AND SUID-NATAL PRIMERE SKOOL, AND BACK.</p>   |
| 12.6 | <p>KZPRERC272493/1 - 1.4 GAMALAKHE TO MARGATE</p> <p>ALTERNATE ROUTE 2</p> <p>FORWARD JOURNEY</p> <p>FROM APPROVED TAXI RANK IN GAMALAKHE, FOLLOW ROUTE AS PER 1.4 ABOVE UP TO R620 AT ST MICHAEL'S — ON — SEA, TURN RIGHT INTO AND ALONG D202, TURN LEFT INTO AND ALONG HILLSIDE CRESC., NOLANGENI RD 5 — 84, FAIRWAY 1 — 17 TO VENICE DR / BERON DR / GRINDEWALD DR 5 / VIENNA DR, BOND AVE / TURN RIGHT INTO AND ALONG MARINE DR, TURN RIGHT INTO AND ALONG OSTEN DR 28, 32 — PICK UP AND DROP OFF AT UVONGO — TURN RIGHT INTO AND ALONG WADEBRIDGE RD, TURN LEFT INTO AND ALONG PIONEER RD / UVONGO DR / D687 — PICK UP AND DROP OFF EN ROUTE RETURN TO UVONGO DR TURN RIGHT INTO AND ALONG R620 PICK UP AND DROP OFF ALONG R620 — TURN RIGHT INTO AND ALONG SEASLOPES RD, TURN LEFT INTO AND ALONG BAUHANIA AVE 45, TURN RIGHT ONTO FIR AVE 10, TURN LEFT INTO AND ALONG BAUHANIA AVE 15, TURN LEFT INTO AND ALONG AZALEA ST 9, 93, TURN LEFT INTO AND ALONG FLAMBOYANT AVE — PICK UP AND DROP OFF EN ROUTE TURN LEFT INTO AND ALONG WINGATE AVE, TURN LEFT INTO AND ALONG ALEXANDER AVE PICK UP AND DROP OFF EN ROUTE — PROCEED INTO AND ALONG COLLINGWOOD 184 44, TURN LEFT INTO AND ALONG RALLY RD 36 — 42 PICK UP AND DROP OFF EN ROUTE — TURN RIGHT INTO AND ALONG PIET RETIEF ST 67 — 29, TURN LEFT INTO AND ALONG ROOSEVELDT ST, TURN LEFT INTO AND ALONG VAN NIEKERK ST, TURN RIGHT INTO AND ALONG MC CULLUM RD 89 — 1, TURN RIGHT INTO AND ALONG LAWENSKI DR, TURN LEFT INTO AND ALONG LEONARD ST / BERMAN RD, TURN RIGHT INTO AND ALONG MAUREEN ST, TURN LEFT INTO AND ALONG JAN SMUTS AND BACK, PROCEED TO LOUIS BOTHA AVE 2 — 26, TURN LEFT INTO AND ALONG TEDDER AVE / SHEPSTONE AVE 10 — PICK UP AND DROP OFF AT SEASLOPES TURN RIGHT INTO AND ALONG WARTSKI DR — PICK UP AND DROP OFF NEXT TO MARGATE PRIVATE HOSPITAL TURN LEFT INTO AND ALONG MUNROE AVE 2 — 28 PICKUP AND DROP OFF NEXT OT MARGATE PUBLIC LIBRARY, TURN RIGHT INTO AND ALONG NORTH DR 26, TURN LEFT INTO AND ALONG STURTGUESSE DR, TURN LEFT INTO AND ALONG NORTH DR — PICK UP AND DROP OFF NEXT TO VILLAGE OF HAPPINESS — OR TURN RIGHT INTO AND ALONG JENKINS, PROCEED TO CAMPBELL RD 2 — 82 AND BACK, TURN LEFT INTO AND ALONG NORTH DR 27 - 2, PROCEED TO SEAVIEW RD 67 - 24, TURN RIGHT INTO AND ALONG VALLEY RD, TURN LEFT INTO AND ALONG WARTSKI DR — PICK UP AND DROP OFF NEXT TO SHOPRITE — TURN RIGHT INTO AND ALONG R620, TURN LEFT INTO EMOYENI TAXI RANK.</p> <p>RETURN ROUTE</p> <p>RETURN TO GAMALAKHE TOWNSHIP GENERALLY ALONG THE FORWARD ROUTE IN REVERSE.</p> |
| 12.7 | <p>KZPRERC2740533 - 1.5 GAMALAKHE TO SOUTH COAST MALL</p> <p>FORWARD ROUTE</p> <p>FROM APPROVED TAXI RANK IN GAMALAKHE, TURN LEFT INTO AND ALONG RAY NKONYENI ROAD, PROCEED INTO AND ALONG RAY NKONYENI ROAD, AT THE TRAFFIC CIRCLE, YIELD LEFT, PROCEED INTO AND ALONG D2125 WHICH BECOMES P482, PROCEED WITH P482, TURN LEFT INTO AND ALONG P200, TURN RIGHT INTO AND ALONG P55, PROCEED WITH P55, TURN RIGHT ONTO ROUND ABOUT, TURN LEFT TO SOUTH COAST TOYOTA — PICK UP AND DROP OFF NEXT TO SOUTH COAST TOYOTA — RETURN AND TURN LEFT ONTO ROUND — ABOUT, TURN RIGHT INTO AND ALONG P55, TURN LEFT ONTO SOUTH COAST MALL PICK UP AND DROP OFF ZONE — PICK UP AND DROP OFF AT SOUTH COAST MALL.</p> <p>RETURN JOURNEY</p> <p>RETURN TO GAMALAKHE TOWNSHIP GENERALLY ALONG THE FORWARD ROUTE IN REVERSE.</p>   |
| 12.8 | <p>KZPRERC2740582 - 1.6 GAMALAKHE TO SHELLY BEACH</p> <p>FORWARD JOURNEY</p> <p>FROM APPROVED TAXI RANK IN GAMALAKHE TOWNSHIP, TURN LEFT INTO AND ALONG RAY NKONYENI ROAD PROCEED WITH RAY NKONYENI ROAD, AT TRAFFIC, CIRCLE YIELD LEFT, PROCEED TO D2125 WHICH BECOMES P482, PROCEED WITH P482, CROSS P200 ONTO D202, TURN LEFT INTO AND ALONG R620 — PICK UP AND DROP OFF NEXT TO ST MICHAEL'S — ON — SEA, ABRIE SPIES, ESKOM AND AT SHELLY BEACH PICK UP AND DROP OFF ZONE.</p> <p>RETURN JOURNEY</p> <p>RETURN TO GAMALAKHE TOWNSHIP GENERALLY FOLLOWING THE FORWARD ROUTE IN REVERSE.</p>  |



## transport

Department:  
Transport  
Province of KwaZulu-Natal

## GAZETTE

LGKZNG44-2023-FEB

REGION: ALL

|       |   |
|-------|---|
| 12.9  | <p>KZPRERC2740631 - 1.7 GAMALAKHE TO EXT 3, 7 &amp; 8</p> <p>FORWARD JOURNEY</p> <p>FROM APPROVED TAXI RANK IN GAMALAKHE, TURN LEFT INTO AND ALONG RAY NKONYENI ROAD, PROCEED WITH RAY NKONYENI ROAD, AT TRAFFIC CIRCLE YIELD LEFT, PROCEED INTO AND ALONG D2125 WHICH BECOMES P482, PROCEED WITH P482, TURN RIGHT INTO AND ALONG P200, PROCEED WITH P200, TURN LEFT INTO AND ALONG BOBBY LOCK, PROCEED TO SHEPSTONE AVENUE - PICK UP AND DROP OFF EN ROUTE — TURN LEFT INTO AND ALONG WARTSKI DR / ROOSEVELDT ST — PICK UP AND DROP OFF EN ROUTE — TURN RIGHT INTO AND ALONG TEDDER / JELLICOE AVE, TURN LEFT INTO AND ALONG ALEXANDER AVENUE, TURN RIGHT INTO AND ALONG WINGATE AVENUE, TURN RIGHT INTO AND ALONG FLAMBOYANT AVE, AZALEA ST 9, 93, BAUHANIA AVE 15, TURN LEFT INTO AND ALONG FIR AVE 10, TURN RIGHT INTO AND ALONG BAUHANIA AVE 45, CROSS WINGATE AVE, PROCEED TO QUARRY RD — PICK UP AND DROP OFF EN ROUTE — TURN LEFT TO KWAMASINENGE / EXTENSION 8.</p> <p>RETURN ROUTE</p> <p>RETURN TO GAMALAKHE TOWNSHIP GENERALLY ALONG THE FORWARD ROUTE IN REVERSE.</p>  |
| 12.10 | <p>KZPRERC2740778 - 1.1 GAMALAKHE TO MARGATE</p> <p>FORWARD ROUTE</p> <p>FROM APPROVED TAXI RANK IN GAMALAKHE TOWNSHIP, TURN LEFT INTO AND ALONG RAY NKONYENI RD, PROCEED WITH RAY NKONYENI RD, AT THE TRAFFIC CIRCLE YIELD LEFT, PROCEED INTO AND ALONG D2125 WHICH BECOMES P482, PROCEED WITH P482, TURN RIGHT INTO AND ALONG BUSHYVALE RD, TURN LEFT INTO AND ALONG BOBBY LOCK, TURN RIGHT INTO AND ALONG TEDDER AVE AND BACK PICK UP AND DROP OFF EN ROUTE TURN LEFT INTO AND ALONG LOUIS BOTHA AVE, TURN RIGHT INTO AND ALONG BOBBY LOCK, TURN RIGHT INTO AND ALONG LINKS RD, TURN LEFT INTO AND ALONG TEDDER AVE, TURN RIGHT INTO AND ALONG ROOSEVELDT ST, PASS SEASLOPE PICK UP AND DROP OFF AT SEASLOPE PROCEED WITH WARTSKI DR PICK UP AND DROP OFF NEXT TO MARGATE HOSPITAL AND SHOPRITE CHECKERS - TURN RIGHT INTO AND ALONG R620 ( MARINE DR ) PICK UP AND DROP OFF NEXT TO PICK N PAY TURN LEFT INTO MARGATE / EMOYENI TAXI RANK.</p> <p>RETURN JOURNEY</p> <p>RETURN TO GAMALAKHE TOWNSHIP GENERALLY ALONG THE FORWARD ROUTE IN REVERSE.</p>  |
| 12.11 | <p>KZPRERC2740827 - 1.2 GAMALAKHE TO PORT SHEPSTONE / SHELLY BEACH</p> <p>FORWARD ROUTE</p> <p>FROM GAMALAKHE TOWNSHIP, PROCEED STRAIGHT TO ST MICHAEL'S USING KNOX GORE RD, TURN LEFT INTO AND ALONG MARINE DR, PROCEED WITH R620 PICK UP AND DROP OFF ALONG R620 TURN RIGHT INTO AND ALONG R102, TURN LEFT INTO AND ALONG BAZLEY ST PICK UP AND DROP OFF NEXT TO PORT SHEPSTONE HIGH SCHOOL, PORT SHEPSTONE HOSPITAL, HIBISCUS HOSPITAL, TURN RIGHT INTO AND ALONG CONNOR ST, TURN LEFT INTO AND ALONG REYNOLDT ST, TURN LEFT INTO AND ALONG DENNIS SHEPSTONE ST PICK UP AND DROP OFF NEXT TO PORT SHEPSTONE JUNIOR / SENIOR PRIMARY, SUID NATAL HIGH SCHOOL RETURN AND TURN LEFT INTO AND ALONG RYDER ST PICK UP AND DROP OFF NEXT TO SHOPRITE AND TOTAL GARAGE TURN LEFT INTO AND ALONG ESCOMBE ST / NELSON MANDELA DR, TURN RIGHT INTO PORT SHEPSTONE TAXI RANK.</p> <p>RETURN JOURNEY</p> <p>RETURN TO GAMALAKHE TOWNSHIP GENERALLY ALONG THE FORWARD ROUTE IN REVERSE.</p>   |
| 12.12 | <p>KZPRERC2740876 - 1.3 GAMALAKHE TO PORT SHEPSTONE</p> <p>FORWARD ROUTE</p> <p>FROM APPROVED TAXI RANK IN GAMALAKHE, TURN RIGHT INTO AND ALONG RAY NKONYENI RD, ( D916 ) PICK UP AND DROP OFF AT LNKULU, EMQOLOMBENI, NSANGWINI, MADLALA, OKHALWENI, THAFENI, QINABOUT, MSIKABA, RETURN AND PROCEED INTO AND ALONG D916, TURN LEFT INTO AND ALONG L1025 AND BACK TO D916, AT THE TRAFFIC CIRCLE YIELD LEFT, PROCEED INTO AND ALONG D2125, WHICH BECOMES P482, TURN LEFT INTO AND ALONG P200 PICK UP AND DROP OFF EN ROUTE TURN RIGHT INTO AND ALONG N2, TURN LEFT INTO AND ALONG MAIN HARDING RD (P196 )TURN LEFT INTO PORT SHEPSTONE TAXI RANK.</p> <p>RETURN JOURNEY</p> <p>RETURN TO GAMALAKHE TOWNSHIP GENERALLY ALONG THE FORWARD ROUTE IN REVERSE.</p>   |
| 12.13 | <p>KZPRERC2740925 - 1.4 GAMALAKHE TO PORT SHEPSTONE</p> <p>FORWARD ROUTE</p> <p>FROM APPROVED TAXI RANK IN GAMALAKHE, TURN LEFT INTO AND ALONG RAY NKONYENI RD ( D916 ), AT THE TRAFFIC CIRCLE YIELD LEFT, PROCEED TO D2125 WHICH BECOMES P482, PROCEED TO LAMALIA, TURN LEFT INTO AND ALONG BUSHYVALE RD PICK UP AND DROP OFF EN ROUTE PROCEED WITH BUSHYVALE RD, TURN LEFT INTO AND ALONG N2 AND BACK PICK UP AND DROP OFF NEXT TO MERLEWOOD SECONDARY, HLANGANANI PRIMARY / MERLEWOOD PRE- PRIMARY, MARBURG SECONDARY, MARBURG PRIMARY, RA ENGAR PRIMARY, JAI HIND PRIMARY TURN LEFT INTO AND ALONG UMZIMKHULU SUGAR MILL RD (P464), TURN RIGHT INTO AND ALONG PELICAN / ALBERSVILLE RD PICK UP AND DROP OFF NEXT TO JAI HIND AND PORT SHEPSTONE SECONDARY PROCEED WITH ALBERSVILLE RD, TURN RIGHT INTO AND ALONG MBANGO VALLEY RD AND BACK PICK UP AND DROP OFF NEXT TO PORT SHEPSTONE PRIMARY - TURN RIGHT INTO AND ALONG MEMORIAL / REYNOLDT ST, TURN RIGHT INTO AND ALONG DENNIS SHEPSTONE ST - PICK UP AND DROP OFF NEXT TO PORT SHEPSTONE JUNIOR / SENIOR PRIMARY, SUID - NATAL HIGH SCHOOL – RETURN AND TURN LEFT INTO AND ALONG RYDER ST, PROCEED INTO PORT SHEPSTONE TAXI RANK.</p> <p>RETURN JOURNEY</p> <p>RETURN TO GAMALAKHE TOWNSHIP GENERALLY ALONG THE FORWARD ROUTE IN REVERSE.</p> |





## transport

Department:  
Transport  
Province of KwaZulu-Natal

## GAZETTE

LGKZNG44-2023-FEB

REGION: ALL

|       |  |
|-------|--|
| 12.14 | <p>KZPRERC2740974 - 1, 5 GAMALAKHE TO MARGATE / IZOTSHA / IVUNGU / ST MICHAELS / SHELLY BEACH</p> <p><b>FORWARD ROUTE</b></p> <p>FROM APPROVED TAXI RANK IN GAMALAKHE, TURN RIGHT INTO AND ALONG D916 - PICK UP COMMUTERS AT LNKULU, GUGULETHU, EMQOLOMBENI, NSANGWINI, QINABOUT, ESIGEDLENI, KWAXABA, KWAMADLALA USING D916, RETURN AND TURN LEFT INTO AND ALONG L1025 PICK UP COMMUTERS AT MSIKABA, TURN RIGHT ONTO P55, TURN RIGHT ONTO R620, PROCEED TO MARGATE / EXT 3, 7 &amp; 8 OR ALTERNATIVELY FROM D916 PROCEED ONTO D21251 / P482, TURN LEFT ONTO P200 PICK UP AND DROP OFF EN ROUTE TURN RIGHT ONTO R39 / P55 / LZOTSHA RD, TURN RIGHT INTO AND ALONG R620 / MARINE DR, OR ALTERNATIVELY FROM LZOTSHA PROCEED WITH P200, TURN RIGHT INTO AND ALONG N2, TURN LEFT INTO AND ALONG P196 PICK UP AND DROP OFF EN ROUTE TURN RIGHT ONTO R102, TURN LEFT ONTO R620 - PICK UP AND DROP OFF EN ROUTE PROCEED TO SHELLY BEACH PICK UP AND DROP OFF OPPOSITE ESKOM, SURF BAY, ST MICHAEL'S, LVUNGU, MANABA TURN LEFT ONTO MARINE DR, TURN RIGHT INTO AND ALONG UPLANDS / ERASMUS RD PICK UP AND DROP OFF OPPOSITE OLD PRICE AND PRIDE, MARGATE POLICE STATION, PICK N PAY, CHECKERS, MARGATE PRIVATE HOSPITAL - PROCEED ONTO WARTSKI / LAWENSKI DR - TURN LEFT ONTO ROOSEVELDT / TEDDER / JELICOE AVE, TURN RIGHT ONTO LINKS RD, TURN LEFT ONTO BOBBY LOCKE, TURN LEFT ONTO LOUIS BOTHA AVE, TURN RIGHT ONTO LAWENSKI / WARTSKI DR, R620, TURN LEFT INTO MARGATE / EMOYENI TAXI RANK.</p> <p><b>RETURN JOURNEY</b></p> <p>RETURN TO GAMALAKHE TOWNSHIP GENERALLY ALONG THE FORWARD ROUTE IN REVERSE USING MAINLY R620, R102, P196, P200 AND P482 / D2125 AND D916.</p>   |
| 12.15 | <p>KZPRERC2741366 - 1.1 GAMALAKHE TO PORT SHEPSTONE</p> <p><b>FORWARD JOURNEY</b></p> <p>FROM APPROVED TAXI RANK IN GAMALAKHE, TURN LEFT INTO AND ALONG RAY NKONYENI ROAD ( 0916 PROCEED WITH RAY NKONYENI ROAD, AT TRAFFIC CIRCLE, YIELD LEFT, PROCEED INTO AND ALONG D2125 OR ALTERNATIVELY, FROM APPROVED TAXI RANK IN GAMALAKHE TOWNSHIP, TURN RIGHT INTO AND ALONG RAY NKONYENI ROAD, TURN RIGHT INTO AND ALONG 11025 — PICK UP AND DROP OFF EN ROUTE — PROCEED WITH L 1025, RETURN AND TURN LEFT INTO AND ALONG 02125, WHICH BECOMES P482, PROCEED WITH P482, TURN LEFT INTO AND ALONG P200 — PICK UP AND DROP OFF NEXT TO IZOTSHA PRIMARY — PROCEED WITH P200 — PICK UP AND DROP OFF ALONG P200 EG IZOTSHA, EMNQAMULEZWENI, SKOGHEIM — TURN LEFT INTO AND ALONG N2 — PICK UP AND DROP OFF NEXT TO MERLEWOOD SECONDARY — PROCEED WITH N2 — PICK UP AND DROP OFF NEXT TO HLANGANANI PRIMARY — RETURN TO N2 AND TURN LEFT INTO AND ALONG PALM DR. TURN LEFT INTO AND ALONG WATTLE DR, TURN RIGHT INTO AND ALONG PINE ST — PICK UP AND DROP OFF NEXT TO MERLEWOOD PRIMARY AND MERLEWOOD PRE-PRIMARY — RETURN TO WATTLE DR, TURN LEFT INTO AND ALONG PALM DR, N2, PROCEED TO MARBURG — PICK UP AND DROP OFF EN ROUTE — TURN LEFT INTO AND ALONG DEEP VALE RD — PICK UP AND DROP OFF NEXT TO MARBURG SECONDARY — RETURN AND TURN LEFT INTO AND ALONG N2, P196 (MAIN HARDING RD ) — PICK UP AND DROP OFF EN ROUTE — PROCEED WITH P196, TURN LEFT INTO AND ALONG SLIPWAY ST, TURN RIGHT INTO PORT SHEPSTONE TAXI RANK</p> <p><b>RETURN JOURNEY</b></p> <p>FROM APPROVED TAXI RANK IN PORT SHEPSTONE, TURN LEFT INTO AND ALONG SLIPWAY ST, TURN RIGHT INTO AND ALONG P196 (MAIN HARDING RD TURN RIGHT INTO AND ALONG N2 — PICK UP AND DROP OFF NEXT TO MERLEWOOD SECONDARY — PROCEED WITH N2 — PICK UP AND DROP OFF NEXT TO HLANGANANI PRIMARY — RETURN INTO AND ALONG N2, TURN LEFT INTO AND ALONG PALM DR, WATTLE OR, TURN RIGHT INTO AND ALONG PINE ST — PICK UP AND DROP OFF NEXT TO MERLEWOOD PRIMARY AND MERLEWOOD PRE — PRIMARY, RETURN AND TURN LEFT INTO AND ALONG WATTLE DR, PALM DR, N2, AT MARBURG TURN RIGHT INTO AND ALONG P200 — PICK UP AND DROP OFF ALONG P200 — PROCEED INTO AND ALONG P200, TURN RIGHT INTO AND ALONG P482, PROCEED TO D2125 / RAY NKONYENI ROAD, TURN RIGHT INTO AND ALONG LL 025, PROCEED WITH LL 025 PICK UP AND DROP OFF ALONG 1.41025 — RETURN AND TURN RIGHT INTO AND ALONG D916, TURN LEFT INTO AND ALONG DL 089 — PICK UP AND DROP OFF ALONG DL 089 — RETURN AND TURN LEFT INTO AND ALONG D916, TURN RIGHT INTO AND ALONG A2413, A2410, A2409, A2408, A2407 — PICK UP AND DROP OFF EN ROUTE</p> |
| 12.16 | <p>KZPRERC2741366/1 - 1.1 GAMALAKHE TO PORT SHEPSTONE</p> <p><b>ALTERNATE ROUTE 1</b></p> <p>FROM APPROVED TAXI RANK IN GAMALAKHE, FOLLOW ROUTE AS PER 1.1 ABOVE UP TO SKOGHEIM, TURN RIGHT INTO AND ALONG D440 TO CRESTON COLLEGE — PICK UP AND DROP OFF ALONG D440 — TURN LEFT INTO AND ALONG MARINE DR PICK UP AND DROP OFF ALONG R620 — TURN RIGHT INTO AND ALONG R1 02, TURN LEFT INTO AND ALONG BAZLEY ST -- PICK UP AND DROP OFF NEXT TO PORT SHEPSTONE HOSPITAL — RETURN INTO AND ALONG BAZLEY ST — TURN RIGHT INTO AND ALONG CONNOR ST, TURN LEFT INTO AND ALONG REYNOLDT ST, TURN LEFT INTO AND ALONG DENNIS SHEPSTONE ST — PICK UP AND DROP OFF NEXT TO PORT SHEPSTONE JUNIOR / SENIOR PRIMARY — PROCEED WITH DENNIS SHEPSTONE ST, TURN LEFT INTO AND ALONG VOORTREKKER ST — PICK UP AND DROP NEXT TO SUID — NATAL HIGH SCHOOL —RETURN AND TURN LEFT INTO AND ALONG DENNIS SHEPSTONE ST, TURN LEFT INTO AND ALONG RYDER ST — PICK UP AND DROP OFF NEXT TO SHOPRITE AND TOTAL GARAGE, PROCEED INTO PORT SHEPSTONE TAXI RANK.</p> <p><b>RETURN JOURNEY</b></p> <p>RETURN TO GAMALAKHE TOWNSHIP GENERALLY ALONG THE FORWARD ROUTE IN REVERSE.</p>  |
| 12.17 | <p>KZPRERC2741366/2 - 1.1 GAMALAKHE TO PORT SHEPSTONE</p> <p><b>ALTERNATE ROUTE 2</b></p> <p>FROM APPROVED TAXI RANK IN GAMALAKHE, FOLLOW ROUTE AS PER 1.1 ABOVE UP TO MARBURG, PROCEED INTO AND ALONG P464, PROCEED TO WHITE CITY — PICK UP AND DROP OFF NEXT TO COVENANT CHURCH — PROCEED INTO AND ALONG STRELITZIARD ST — PICK UP AND DROP OFF EN ROUTE — RETURN TO WHITE CITY, CROSS P464 AND JOIN PELICAN ST, TURN RIGHT ONTO ALBERSVILLE RD — PICK UP AND DROP OFF NEXT JAI HIND AND PORT SHEPSTONE SECONDARY — PROCEED WITH ALBERSVILLE RD, TURN LEFT INTO AND ALONG MEMORIAL / REYNOLDT ST, TURN RIGHT INTO AND ALONG RYDER ST INTO PORT SHEPSTONE TAXI RANK</p> <p>OR</p> <p>ALTERNATIVELY</p> <p>FROM APPROVED TAXI RANK IN GAMALAKHE FOLLOW ROUTE AS PER 1.1 ABOVE UP TO SKOGHEIM, TURN LEFT INTO AND ALONG D247, DL 014 — PICK UP AND DROP OFF EN ROUTE — PROCEED WITH DL 014 AND TURN RIGHT INTO AND ALONG N2 — PICK UP AND DROP OFF EN ROUTE — TURN LEFT INTO AND ALONG PL 96, TURN LEFT INTO AND ALONG SLIPWAY ST, TURN RIGHT INTO PORT SHEPSTONE TAXI RANK.</p> <p><b>RETURN JOURNEY</b></p> <p>RETURN TO GAMALAKHE TOWNSHIP GENERALLY ALONG THE FORWARD ROUTE IN REVERSE.</p>   |



## transport

Department:  
Transport  
Province of KwaZulu-Natal

## GAZETTE

LGKZNG44-2023-FEB

REGION: ALL

|       |   |
|-------|---|
| 12.18 | <p>KZPRERC2741366/3 - 1.1 GAMALAKHE TO PORT SHEPSTONE</p> <p>ALTERNATE ROUTE 3</p> <p>FROM APPROVED TAXI RANK IN GAMALAKHE TOWNSHIP, FOLLOW ROUTE AS PER 1.1 ABOVE UP TO IZOTSHA, TURN RIGHT INTO AND ALONG P55, TURN RIGHT ONTO ROUND -- ABOUT, TURN LEFT ONTO SOUTH COAST TOYOTA -- PICK UP AND DROP OFF NEXT TO SOUTH COAST TOYOTA -- RETURN ONTO ROUND -- ABOUT, TURN RIGHT INTO AND ALONG P55 -- PICK UP AND DROP OFF EN ROUTE -- TURN LEFT INTO AND ALONG R620, TURN LEFT INTO AND ALONG UMDONI ST / HAAKON ST / SANDDUNE LN AND BACK -- PICK UP AND DROP OFF EN ROUTE -- TURN LEFT INTO AND ALONG ENTERPROSE / LALA RD, TURN RIGHT INTO AND ALONG RANGE RD, LALA RD, ALESUND RD PICK UP AND DROP OFF NEXT TO RADIO SUNNY SOUTH, UGU MUNICIPALITY DISASTER MANAGEMENT CENTRE -- PROCEED WITH N2, TURN LEFT INTO AND ALONG QUARRY RD, JOIN MITCHELL DR, PROCEED INTO AND ALONG DENNIS SHEPSTONE ST, TURN LEFT INTO AND ALONG RYDER ST, PROCEED INTO PORT SHEPSTONE TAXI RANK</p> <p>OR</p> <p>ALTERNATIVELY</p> <p>FROM APPROVED TAXI RANK IN GAMALAKHE FOLLOW ROUTE AS PER 1.1 UP TO D916, TURN RIGHT INTO AND ALONG LL 025 -- PICK UP AND DROP OFF ALONG LL 025 -- TURN RIGHT INTO AND ALONG P55, PROCEED WITH P55 AND TURN LEFT INTO AND ALONG P200, TURN RIGHT INTO AND ALONG N2 -- PICK UP AND DROP OFF EN ROUTE -- TURN LEFT INTO AND ALONG MAIN HARDING RD -- PICK UP AND DROP OFF ALONG P 196, TURN LEFT INTO AND ALONG SLIPWAY ST, TURN RIGHT INTO PORT SHEPSTONE TAXI RANK.</p> <p>RETURN JOURNEY</p> <p>FROM APPROVED TAXI RANK IN PORT SHEPSTONE RETURN TO GAMALAKHE TOWNSHIP GENERALLY ALONG THE FORWARD ROUTE IN REVERSE.</p>  |
| 12.19 | <p>KZPRERC2741366/4 - 1.1 GAMALAKHE TO PORT SHEPSTONE</p> <p>ALTERNATE ROUTE 4</p> <p>FROM APPROVED TAXI RANK IN GAMALAKHE, FOLLOW ROUTE AS PER 1.1 ABOVE UP TO IZOTSHA, TURN RIGHT INTO AND ALONG P55, TURN LEFT INTO AND ALONG ROBIN RD / STRELITZIA RD / JACARANDA RD, PROCEED INTO AND ALONG STOTT ST, TURN LEFT INTO AND ALONG R620 -- PICK UP AND DROP OFF ALONG R620 - TURN LEFT INTO AND ALONG LENA RD / HARRISON DR, TURN LEFT INTO AND ALONG UMDONI RD 7, TURN RIGHT INTO AND ALONG SEAWARD LN 57, KING HARON RD 5, R620, R102 -- PICK UP AND DROP OFF NEXT TO PORT SHEPSTONE COUNTRY CLUB -- TURN LEFT INTO AND ALONG ABINGDON ST -- PICK UP AND DROP OFF NEXT TO SPAR SUPERMARKET AND ALONG ABINGDON ST - RETURN AND TURN RIGHT INTO AND ALONG OLD DURBAN RD OR MGAZI AVENUE, PROCEED TO PARK RD OR TURN LEFT INTO AND ALONG MICHWOOD RD, TURN RIGHT INTO AND ALONG MKHUHLWA RD / MDONI RD, TURN RIGHT INTO AND ALONG RETHMAN DR, R102 OR FROM RETHMAN DR. PROCEED AND TURN RIGHT INTO AND ALONG COMMERCIAL RD, PROCEED AND TURN LEFT INTO AND ALONG R102 -- PICK UP AND DROP OFF ALONG R102 -- PROCEED WITH R102, TURN RIGHT INTO AND ALONG AIKEN ST -- PICK UP AND DROP OFF ALONG AIKEN ST -- TURN RIGHT INTO AND ALONG SHOOTER'S HILL -- PICK UP AND DROP OFF ALONG P464 -- PROCEED WITH P464, TURN LEFT ONTO PELICAN ST, TURN RIGHT INTO AND ALONG ALBERSVILLE RD -- PICK UP AND DROP OFF EN ROUTE TURN LEFT INTO AND ALONG MEMORIAL / REYNOLDT ST, TURN RIGHT INTO AND ALONG NELSON MANDELA DR / RYDER ST INTO PORT SHEPSTONE TAXI RANK.</p> <p>RETURN JOURNEY</p> <p>FROM PORT SHEPSTONE TAXI RANK RETURN TO GAMALAKHE TOWNSHIP GENERALLY ALONG THE FORWARD ROUTE IN REVERSE.</p> |
| 12.20 | <p>KZPRERC2741366/5 - 1.1 GAMALAKHE TO PORT SHEPSTONE</p> <p>ALTERNATE ROUTE 5</p> <p>FROM APPROVED TAXI RANK IN GAMALAKHE TOWNSHIP, FOLLOW ROUTE AS PER 1.1 ABOVE UP TO IZOTSHA, TURN RIGHT INTO AND ALONG P55, PROCEED WITH P55, TURN LEFT INTO AND ALONG R61, EXIT FREEWAY AT MARBURG, TURN LEFT INTO AND ALONG N2, TURN LEFT INTO AND ALONG P196, TURN LEFT INTO AND ALONG PROTEA ST, CROSS P464, PROCEED INTO AND ALONG DAIRY ST, TURN RIGHT INTO AND ALONG FRIESLAND DR, TURN LEFT INTO AND ALONG OCEAN VIEW TO RA ENGAR PRIMARY -- PICK UP AND DROP OFF EN ROUTE -- RETURN AND TURN LEFT INTO AND ALONG CRESCENT ST, CROSS P464, TURN LEFT INTO AND ALONG DEEP VALE RD / ANDREASON ST -- PICK UP AND DROP OFF ALONG ANDREASON ST -- TURN RIGHT INTO AND ALONG MEMORIAL ST / REYNOLDT ST / P196 / MANDELA EXTENSION AND RYDER ST INTO PORT SHEPSTONE TAXI RANK.</p> <p>RETURN JOURNEY</p> <p>RETURN TO GAMALAKHE TOWNSHIP GENERALLY ALONG THE FORWARD ROUTE IN REVERSE.</p>   |
| 12.21 | <p>KZPRERC2742493 - 1.4 GAMALAKHE TO MARGATE</p> <p>ALTERNATE ROUTE 1</p> <p>FORWARD JOURNEY</p> <p>FROM APPROVED TAXI RANK IN GAMALAKHE, FOLLOW ROUTE AS PER 1.4 ABOVE UP TO D916, TURN LEFT INTO AND ALONG D1089, RETURN AND TURN LEFT INTO AND ALONG D916 -- PICK UP AND DROP OFF AT GUGULETHU, SANGWENI, OKHALWENI, ENSANGWINI, EMQOLOMBENI, AND KWAMADLALA -- TURN RIGHT INTO AND ALONG A2407, A2408, A2409, A2410 AND A2413, RETURN AND PROCEED INTO AND ALONG D916, TURN LEFT INTO AND ALONG L1025 -- PICK UP AND DROP OFF EN ROUTE PROCEED AND TURN RIGHT INTO AND ALONG P55, R620 PICK UP AND DROP OFF ALONG R620, TURN LEFT INTO AND ALONG MARINE DR -- TURN RIGHT INTO AND ALONG UPLANDS / ERASMUS ST -- PICK UP AND DROP OFF NEXT TO PAVILLION AND MARGATE POLICE STATION -- TURN LEFT INTO AND ALONG R620, TURN LEFT INTO EMOYENI TAXI RANK OR ALTERNATIVELY FROM APPROVED TAXI RANK IN GAMALAKHE, FOLLOW ROUTE AS PER 1.4 ABOVE UP TO P55 (SOUTH COAST MALL), TURN RIGHT INTO AND ALONG BUCKINGHAM RD, TURN LEFT INTO AND ALONG MITCHELL / GREY / QUEEN ST, TURN RIGHT INTO AND ALONG BUGLE RD, TURN LEFT INTO AND ALONG BEACH ST, TURN RIGHT INTO AND ALONG R620 -- PICK UP AND DROP OFF ALONG R620 PROCEED WITH R620, TURN LEFT INTO EMOYENI TAXI RANK.</p> <p>RETURN JOURNEY</p> <p>RETURN TO GAMALAKHE GENERALLY ALONG THE FORWARD ROUTE IN REVERSE.</p>  |



## transport

Department:  
Transport  
Province of KwaZulu-Natal

## GAZETTE

LGKZNG44-2023-FEB

REGION: ALL

|       |   |
|-------|---|
| 12.22 | <p>KZPRERC2742493/2 - 1.4 GAMALAKHE TO MARGATE</p> <p>ALTERNATE ROUTE 3</p> <p>FORWARD JOURNEY</p> <p>FROM APPROVED TAXI RANK IN GAMALAKHE, FOLLOW ROUTE AS PER ROUTE 1.4 ABOVE UP TO LAMALIA, TURN RIGHT INTO AND ALONG P200, TURN LEFT INTO AND ALONG WINGATE AVE, TURN RIGHT INTO AND ALONG ALEXANDER AVE, TURN RIGHT INTO AND ALONG JELICOE / TEDDER AVE — PICK UP AND DROP OFF EN ROUTE — TURN LEFT INTO AND ALONG PETER RD, TURN RIGHT INTO AND ALONG CHRISTOPHER RD, TURN RIGHT INTO AND ALONG BONZAIR ST 20, TURN RIGHT INTO AND ALONG FREDERICK RD 79, 49, 26, TURN LEFT INTO AND ALONG VAN RIEBEECK ST 51, 94, TURN LEFT INTO AND ALONG LOUIS BOTHA 8 TO LEONARD RD 53, TURN LEFT INTO AND ALONG SHEPSTONE AVE — PICK UP AND DROP OFF NEXT TO SEASLOPE, MARGATE SPORT'S SCHOOL — TURN LEFT INTO AND ALONG LAWENSKI DR, TURN RIGHT INTO AND ALONG O'REILLY RD, TURN LEFT INTO AND ALONG HARCOURT ST, TURN LEFT INTO AND ALONG KRUGER RD, TURN LEFT INTO AND ALONG BROWN'S RD, AND BACK TURN RIGHT INTO AND ALONG STEYNS RD, PROCEED TO MOURANTE RD, TURN RIGHT INTO AND ALONG HARCOURT ST, TURN RIGHT INTO AND ALONG O'REILLY RD, TURN RIGHT INTO AND ALONG WARTSKI / LAWENSKI DR 63, TURN RIGHT INTO AND ALONG WINDSOR AVE 1 TO ELGIN PL. CARILSE CRESC, TURN RIGHT INTO AND ALONG TURNBULL RD — PICK UP AND DROP OFF EN ROUTE — CROSS R620 AND JOIN NATIONAL RD 197, 185 TO MARINE DR 197, 160, TURN LEFT INTO AND ALONG MARINE DR OR ALTERNATIVELY TURN LEFT INTO AND ALONG HOMESTEAD RD, TURN LEFT INTO AND ALONG ASTOR LN 29, RIDGE RD 9, 1, TURN LEFT INTO AND ALONG CHURCHILL RD 60, TURN LEFT INTO AND ALONG ERASMUS RD 5, 45, TURN LEFT INTO AND ALONG R620 — PICK UP AND DROP OFF NEXT TO PICK N PAY — TURN LEFT INTO EMOYENI TAXI RANK.</p> <p>RETURN ROUTE</p> <p>RETURN TO GAMALAKHE GENERALLY ALONG THE FORWARD ROUTE IN REVERSE.</p>  |
| 12.23 | <p>KZPRERC2742493/3 - 1.4 GAMALAKHE TO MARGATE</p> <p>ALTERNATE ROUTE 4</p> <p>FORWARD JOURNEY</p> <p>FROM APPROVED TAXI RANK IN GAMALAKHE, FOLLOW ROUTE AS PER ROUTE 1.4 UP TO LAMALIA, TURN RIGHT INTO AND ALONG P200, TURN RIGHT INTO AND ALONG P520, TURN RIGHT INTO AND ALONG D337, PROCEED TO MZOBE RD — PICK UP AND DROP OFF EN ROUTE — RETURN AND PROCEED WITH MZOBE RD, TURN LEFT INTO AND ALONG D337 / P520, TURN RIGHT INTO AND ALONG P200, TURN LEFT INTO AND ALONG BOBBY LOCK, TURN LEFT ONTO LINKS RD / TEDDER AVE, PROCEED AND TURN LEFT ONTO ALEXANDER AVE, TURN RIGHT ONTO WINGATE AVE, TURN LEFT ONTO QUARRY RD — PICK UP AND DROP OFF AT EXTENSION 8 — RETURN AND TURN LEFT INTO AND ALONG SEASLOPE RD, TURN RIGHT ONTO R620 — PICK UP AND DROP OFF ALONG R620 - TURN LEFT INTO AND ALONG MARINE DR — PICK UP AND DROP OFF EN ROUTE — TURN RIGHT ONTO UPLANDS / ERASMUS RD — PICK UP AND DROP OFF NEXT TO PAVILLION AND MARGATE POLICE STATION — TURN LEFT INTO AND ALONG R620 — PICK UP AND DROP OFF NEXT TO PICK N PAY — TURN LEFT INTO EMOYENI TAXI RANK.</p> <p>RETURN JOURNEY</p> <p>RETURN TO EXT 3 &amp; 7, KWANOSITHA AND GAMALAKHE GENERALLY ALONG THE FORWARD ROUTE IN REVERSE.</p>  |
| 12.24 | <p>KZPRERC2742493/4 - 1.4 GAMALAKHE TO MARGATE</p> <p>ALTERNATE ROUTE 5</p> <p>FORWARD JOURNEY</p> <p>FROM GAMALAKHE TAXI RANK, FOLLOW ROUTE AS PER 1.4 UP TO LAMALIA, TURN RIGHT ONTO AND ALONG P200, PICK UP AND DROP OFF NEXT TO LUSTRE PLATING, EZINSIMBINI, AND CHRISTIAN COLLEGE TURN LEFT INTO AND ALONG PIONEER RD / TOMLEY RD / KEMBLE RD, PROCEED TO PIONEER RD, TURN LEFT INTO AND ALONG JULIA RD, TURN RIGHT INTO AND ALONG CHARLES ADAMS RD, TURN LEFT INTO AND ALONG JOHN CRANE RD, TURN LEFT INTO AND ALONG CAPTAIN DAVIES RD, TURN RIGHT INTO AND ALONG HALSTERD RD, TURN LEFT INTO AND ALONG SETTLERS RD, RETURN TO CAPTAIN DAVIES RD, TURN RIGHT INTO AND ALONG JOHN CAVE RD — PICK UP AND DROP OFF EN ROUTE — PROCEED TO CHIDDINGSTONE RD, RETURN TO PIONEER RD, TURN LEFT INTO AND ALONG P35 - PICK UP AND DROP OFF EN ROUTE - PROCEED AND TURN RIGHT INTO AND ALONG P200, TURN LEFT INTO AND ALONG R620 / MARINE DR. PROCEED TO MARGATE TAXI RANK.</p> <p>RETURN JOURNEY</p> <p>RETURN TO GAMALAKHE GENERALLY ALONG THE FORWARD ROUTE IN REVERSE.</p>  |
| 12.25 | <p>KZPRERC2742591 - 1.2 GAMALAKHE TO PORT SHEPSTONE</p> <p>FORWARD JOURNEY</p> <p>FROM APPROVED TAXI RANK IN GAMALAKHE, TURN RIGHT INTO AND ALONG RAY NKONYENI ROAD / S MAVUNDLA RD — PICK UP AND DROP OFF EN ROUTE PROCEED TO MZOBE RD, TURN LEFT INTO AND ALONG D337, P520, P200, TURN RIGHT INTO AND ALONG WINGATE AVENUE, TURN LEFT INTO AND ALONG QUARRY RD ( EXTENSION 8 ) — PICK UP AND DROP OFF EN ROUTE — RETURN AND TURN LEFT INTO AND ALONG QUARRY RD — PICK UP AND DROP OFF EN ROUTE — RETURN AND PROCEED WITH QUARRY RD, TURN LEFT INTO AND ALONG SEASLOPE RD / WINGATE AVENUE / R61, EXIT FREEWAY AT MARBURG, TURN LEFT INTO AND ALONG N2, P196 — PICK UP AND DROP OFF ALONG P196 —TURN LEFT INTO AND ALONG SLIPWAY ST, TURN RIGHT INTO PORT SHEPSTONE TAXI RANK OR ALTERNATIVELY FOLLOW ROUTE AS PER 1.2 ABOVE UP TO QUARRY RD, TURN RIGHT INTO AND ALONG WINGATE AVENUE, TURN LEFT INTO AND ALONG ALEXANDER AVENUE, TURN RIGHT INTO AND ALONG JELICOE / TEDDER AVENUE PICK UP AND DROP OFF EN ROUTE — TURN LEFT INTO AND ALONG ROOSEVELDT ST / CHRISTOPHER ST / LIONEL ST — PICK UP AND DROP OFF NEXT TO MIDDLE SCHOOL — TURN LEFT INTO AND ALONG LOUIS BOTHA AVENUE, TURN RIGHT INTO AND ALONG WARTSKI / LAWENSKI DR, PROCEED WITH WARTSKI DR — PICK UP AND DROP OFF NEXT TO SEASLOPE, MARGATE HOSPITAL, CHECKERS — PROCEED TO ERASMUS ST — PICK UP AND DROP OFF NEXT TO MARGATE POLICE STATION AND PAVILLION — TURN LEFT INTO AND ALONG UPLANDS RD, MARINE DR — PICK UP AND DROP OFF EN ROUTE — TURN RIGHT INTO AND ALONG R620 — PICK UP AND DROP OFF ALONG R620 — TURN LEFT INTO AND ALONG P55 — PICK UP AND DROP OFF NEXT TO SOUTH COAST TOYOTA — RETURN AND TURN RIGHT INTO AND ALONG P55 — PICK UP AND DROP OFF NEXT TO SOUTH COAST MALL — PROCEED WITH P55, TURN LEFT INTO AND ALONG R620 — PICK UP AND DROP OFF ALONG R620 — TURN RIGHT INTO AND ALONG R102 — PICK UP AND DROP OFF NEXT TO PICK N PAY — TURN LEFT INTO AND ALONG AIKEN ST — PICK UP AND DROP OFF NEXT TO P.S. POST OFFICE, TOTAL GARAGE, ST MARTIN'S, TURN LEFT INTO AND ALONG NELSON MANDELA DR, TURN RIGHT INTO AND ALONG RYDER ST INTO PORT SHEPSTONE TAXI RANK.</p> |



## transport

Department:  
Transport  
Province of KwaZulu-Natal

## GAZETTE

LGKZNG44-2023-FEB

REGION: ALL

|       |  |
|-------|--|
| 12.26 | KZPRERC2742689 - 1.2 PORT SHEPSTONE TO GAMALAKHE   |
|       | <p>RETURN JOURNEY</p> <p>FROM APPROVED TAXI RANK IN PORT SHEPSTONE, PICK UP COMMUTERS HEADING TO OSLO BEACH, SOUTH COAST MALL, SOUTH COAST TOYOTA, SHELLY BEACH, ST MICHAEL'S, UVONGO, MANABA, MARGATE, MARGATE EXT 3, 7 &amp; 8 KWANOSITHA AND GAMALAKHE, TURN LEFT INTO AND ALONG SLIPWAY ST, TURN LEFT INTO AND ALONG NELSON MANDELA DR, TURN RIGHT INTO AND ALONG AIKEN ST, TURN RIGHT INTO AND ALONG R102 — PICK UP AND DROP OFF ALONG R102 — TURN LEFT INTO AND ALONG R620, PROCEED WITH R620 — PICK UP AND DROP OFF ALONG R620 — TURN RIGHT INTO AND ALONG P55 — PICK UP AND DROP OFF NEXT TO SOUTH COAST TOYOTA — RETURN AND TURN RIGHT INTO AND ALONG P55 — PICK UP AND DROP OFF NEXT TO SOUTH COAST MALL — TURN RIGHT INTO AND ALONG R620, PROCEED WITH R620 PICK UP AND DROP OFF ALONG R620 — TURN LEFT INTO AND ALONG MARINE DR, TURN RIGHT INTO AND ALONG UPLANDS RD / ERASMUS ST PICK UP AND DROP OFF NEXT TO MARGATE POLICE STATION, PAVILLION — PROCEED TO WARTSKI / LAWENSKI DR, TURN LEFT INTO AND ALONG ROOSEVELDT ST, TURN RIGHT INTO AND ALONG TEDDER / JELICOE AVENUE, TURN LEFT INTO AND ALONG ALEXANDER AVENUE, TURN RIGHT INTO AND ALONG WINGATE AVENUE, TURN LEFT INTO AND ALONG QUARRY RD PICK UP AND DROP OFF NEXT TO EXTENSION 8 RETURN AND TURN RIGHT INTO AND ALONG WINGATE AVENUE OR ALTERNATIVELY FROM P/SHEPSTONE T/RANK TURN RIGHT ONTO MAIN HARDING RD, TURN LEFT ONTO N2, TURN RIGHT ONTO R61, EXIT R61 AT EXT 7, TURN RIGHT ONTO SEASLOPES / QUARRY RD, PICK UP AND DROP OFF, RETURN AND TURN RIGHT ONTO WINGATE RD, RETURN TO PORT SHEPSTONE OR PROCEED INTO AND ALONG P200, TURN RIGHT INTO AND ALONG P520 / D337, PROCEED TO MZOBE AND S MAVUNDLA RD INTO GAMALAKHE TOWNSHIP.</p>   |
| 12.27 | KZPRERC2742738 - 1.3 GAMALAKHE TO PORT SHEPSTONE   |
|       | <p>FORWARD JOURNEY</p> <p>FROM APPROVED TAXI RANK IN GAMALAKHE, TURN LEFT INTO AND ALONG RAY NKONYENI ROAD, PROCEED TO TRAFFIC CIRCLE, YIELD LEFT, PROCEED TO D2125 WHICH BECOMES P482, PROCEED TO LAMALIA, TURN RIGHT INTO AND ALONG P200, TURN LEFT INTO AND ALONG WINGATE AVENUE / QUARRY RD — PICK UP AND DROP OFF AT EXTENSION 8 — RETURN AND TURN LEFT INTO AND ALONG WINGATE AVENUE / SEASLOPE RD, JOIN R61, EXIT FREEWAY AT MARBURG, TURN LEFT INTO AND ALONG N2, TURN RIGHT INTO AND ALONG P196 — PICK UP AND DROP OFF EN ROUTE — TURN LEFT INTO AND ALONG SLIPWAY RD TURN RIGHT INTO PORT SHEPSTONE TAXI RANK OR ALTERNATIVELY FROM APPROVED TAXI RANK IN GAMALAKHE, FOLLOW ROUTE AS PER 1.3 ABOVE UP TO QUARRY RD, TURN RIGHT INTO AND ALONG WINGATE AVENUE, TURN LEFT INTO AND ALONG ALEXANDER AVENUE, TURN RIGHT INTO AND ALONG JELICOE / TEDDER AVENUE — PICK UP AND DROP OFF ALONG JELICOE / TEDDER AVENUE — TURN RIGHT INTO AND ALONG LINKS RD, TURN LEFT INTO AND ALONG BOBBY LOCK, LOUIS BOTHA AVENUE, TURN RIGHT INTO LAWENSKI / WARTSKI DR — PICK UP AND DROP OFF AT SEASLOPE / MARGATE HOSPITAL / CHECKERS — PROCEED INTO AND ALONG ERASMUS RD PICK UP AND DROP OFF NEXT TO MARGATE POLICE STATION / PAVILLION — TURN LEFT INTO AND ALONG UPLANDS RD — PICK UP AND DROP OFF NEXT TO SHOPRITE, PRICE AND PRIDE — TURN LEFT INTO AND ALONG MARINE DR, PROCEED WITH MARINE DR — PICK UP AND DROP OFF ALONG MARINE DR — TURN RIGHT INTO AND ALONG R620, PROCEED WITH R620 PICK UP AND DROP OFF ALONG R620 IE CROSSROADS, SPAR SUPERMARKET, TRADE DEPOT, BIRD PARK, UVONGO, ST MICHAEL - ON — SEA, ABRIE SPIES, ESKOM, SHELLY BEACH, PROCEED WITH R620, TURN LEFT INTO AND ALONG P55, TURN LEFT ONTO ROUND ABOUT, PROCEED TO SOUTH COAST TOYOTA — PICK UP AND DROP OFF NEXT TO SOUTH COAST TOYOTA — RETURN AND TURN LEFT ONTO ROUND — ABOUT, TURN RIGHT INTO AND ALONG P55 — PICK UP AND DROP OFF NEXT TO SOUTH COAST MALL — PROCEED WITH P55, TURN LEFT INTO AND ALONG R620 — PICK UP AND DROP OFF ALONG R620 — TURN RIGHT INTO AND ALONG R102, TURN LEFT INTO AND ALONG BAZLEY ST — PICK UP AND DROP OFF NEXT TO PORT SHEPSTONE HOSPITAL — RETURN AND TURN LEFT INTO AND ALONG BAZLEY ST — PICK UP AND DROP OFF ALONG BAZLEY ST — TURN LEFT INTO AND ALONG CONNOR / MC ARTHUR ST, TURN RIGHT INTO AND ALONG DENNIS SHEPSTONE ST. TURN LEFT INTO AND ALONG RYDER ST — PICK UP AND DROP OFF NEXT TO SHOPRITE AND TOTAL GARAGE PROCEED WITH RYDER ST INTO PORT SHEPSTONE TAXI RANK.</p> |
| 12.28 | KZPRERC2742787 - 1.3 PORT SHEPSTONE TO GAMALAKHE   |
|       | <p>RETURN JOURNEY</p> <p>FROM APPROVED TAXI RANK IN PORT SHEPSTONE, PICK UP COMMUTERS HEADING TO OSLO BEACH, SOUTH COAST MALL, SHELLY BEACH, ST MICHAEL'S — ON SEA, UVONGO, MANABA, MARGATE, EXTENSION 3, 7 &amp; 8 / GAMALAKHE, TURN LEFT ONTO SLIPWAY ST, RETURN GENERALLY ALONG THE FORWARD ROUTE IN REVERSE, OR ALTERNATIVELY TURN LEFT INTO AND ALONG P196, TURN RIGHT INTO AND ALONG RYDER ST, TURN RIGHT INTO AND ALONG DENNIS SHEPSTONE ST, TURN LEFT INTO AND ALONG MC ARTHUR / CONNOR ST, TURN RIGHT INTO AND ALONG BAZLEY ST — PICK UP AND DROP OFF EN ROUTE TURN RIGHT INTO AND ALONG R102, TURN LEFT INTO AND ALONG R620, PROCEED WITH R620 — PICK UP AND DROP OFF ALONG R620 — TURN RIGHT INTO AND ALONG P55 — TURN LEFT ONTO ROUND — ABOUT -PICK UP AND DROP OFF NEXT TO SOUTH COAST TOYOTA — RETURN AND TURN RIGHT ONTO P55 — PICK UP AND DROP OFF NEXT TO SOUTH COAST MALL — PROCEED WITH P55, TURN RIGHT INTO AND ALONG R620, PROCEED WITH R620 — PICK UP AND DROP OFF ALONG R620 — TURN LEFT INTO AND ALONG MARINE DR - PICK UP AND DROP OFF EN ROUTE — TURN RIGHT INTO AND ALONG UPLANDS / ERASMUS RD — PICK UP AND DROP OFF NEXT TO PAVILLION / MARGATE POLICE STATION, PROCEED TO WARTSKI / LAWENSKI DR — PICK UP AND DROP OFF EN ROUTE TURN LEFT INTO AND ALONG SHEPSTONE AVE, TURN RIGHT INTO AND ALONG TEDDER / JELICOE AVENUE, TURN LEFT INTO AND ALONG ALEXANDER AVENUE, TURN RIGHT INTO AND ALONG WINGATE AVENUE, TURN LEFT INTO AND ALONG QUARRY RD — PICK UP AND DROP OFF NEXT TO EXTENSION 8— RETURN AND TURN RIGHT INTO AND ALONG QUARRY RD, TURN RIGHT INTO AND ALONG WINGATE AVENUE, RETURN TO PORT SHEPSTONE OR PROCEED TO GAMALAKHE TOWNSHIP - TURN RIGHT INTO AND ALONG P200, TURN LEFT INTO AND ALONG P482, D2125 / D916 TO GAMALAKHE TOWNSHIP.</p>  |
| 12.29 | KZPRERC2742836 - 1.4 GAMALAKHE TO MARGATE  |
|       | <p>FORWARD JOURNEY</p> <p>FROM APPROVED TAXI RANK IN GAMALAKHE TURN RIGHT INTO AND ALONG RAY NKONYENI RD, L1025 — PICK UP AND DROP OFF EN ROUTE — RETURN AND LEFT INTO AND ALONG D2125, TURN LEFT INTO AND ALONG D2125, PROCEED TO P482, PROCEED INTO AND ALONG D202, TURN RIGHT INTO AND ALONG R620, PROCEED WITH R620 — PICK UP AND DROP OFF ALONG R620 — TURN LEFT INTO AND ALONG MARINE DR— PICK UP AND DROP OFF EN ROUTE — TURN RIGHT INTO AND ALONG UPLANDS / ERASMUS ST PICK UP AND DROP OFF NEXT TO PAVILLION / MARGATE POLICE STATION — -PICK UP AND DROP OFF NEXT TO PICK N PAY - TURN LEFT INTO AND ALONG R620 INTO MARGATE TAXI RANK</p> <p>RETURN JOURNEY</p> <p>RETURN TO GAMALAKHE TOWNSHIP GENERALLY ALONG THE FORWARD ROUTE IN REVERSE.</p>   |



## transport

Department:  
Transport  
Province of KwaZulu-Natal

## GAZETTE

LGKZNG44-2023-FEB

REGION: ALL

|       |   |
|-------|---|
| 12.30 | <p>KZPRERC2742934 - 1.8 GAMALAKHE TO MARGATE BY WAY OF PORT SHEPSTONE</p> <p>FORWARD JOURNEY</p> <p>FROM APPROVED TAXI RANK IN GAMALAKHE TOWNSHIP, TURN LEFT ONTO D916, TURN LEFT ONTO D2125 WHICH BECOMES P482, TURN LEFT ONTO P200 — PICK UP &amp; DROP OFF AT IZOTSHA, EMNQAMULEZWENI (OR ALTERNATIVELY TURN RIGHT ONTO D440 TO CRESTON COLLEGE, TURN LEFT ONTO MARINE DR TO PORT SHEPSTONE) SKOGHEIM - TURN RIGHT ONTO N2 AT MARBURG - PICK UP &amp; DROP OFF AT MARBURG - TURN LEFT ONTO P196/ MAIN HARDING RD/ NELSON M&amp;ELA DR - PICK UP &amp; DROP OFF OPPOSITE BATES, MARBURG CLINIC, BP GARAGE, TAJ HOTEL - TURN RIGHT ONTO RYDER STREET, TURN RIGHT ONTO DENNIS SHEPSTONE/ MITCHELL DR, TURN LEFT ONTO ARTHUR ST/ CONNOR ST, TURN RIGHT ONTO BAZLEY ST - PICK UP &amp; DROP OFF OPPOSITE OGWINI WATER SUPPLY, HIBISCUS &amp; PORT SHEPSTONE HOSPITAL, TURN LEFT ONTO COOLEY ST - PICK UP &amp; DROP OFF OPPOSITE BATTERY CENTRE - RETURN TO BAZLEY ST, TURN RIGHT ONTO R102, TURN LEFT ONTO R620 - PICK UP &amp; DROP OFF OPPOSITE ZEBRA, UGU REGIONAL OFFICE, NASH SERVICE STATION, MAC DONALD FARM, DAWN VIEW, BEACH TERMINUS, MYOLA, DR INN - TURN RIGHT ONTO P55, TURN LEFT ONTO ROUND - ABOUT, PROCEED TO SOUTH COAST TOYOTA, BMW, HINO, PG GLASS, SIGNL&amp;, MIDAS, GENERAL MOTORS ETC - PICK UP &amp; DROP OFF OPPOSITE SOUTH COAST TOYOTA - RETURN TO ROUND - ABOUT, TURN RIGHT ONTO P55 - TURN LEFT ONTO SOUTH COAST MALL PICK UP &amp; DROP OFF ZONE - PICK UP &amp; DROP OFF - RETURN &amp; TURN LEFT ONTO P55, TURN RIGHT ONTO MARINE DR - PICK UP &amp; DROP OFF AT SHELLY BEACH, OPPOSITE ESKOM, SURF BAY, ST MICHAEL'S ON SEA, SPAR SUPERMARKET, UVONGO BIRD PARK, MANABA, ENKONGWENI - TURN LEFT ONTO MARINE DR PICK UP &amp; DROP OFF IN MARGATE TOWN TURN RIGHT ONTO UPL&amp;S RD, TURN RIGHT ONTO ERASMUS RD, PROCEED ONTO WARTSKI/ LAWENSKI DR, TURN LEFT ONTO ROOSEVELDT ST, TURN RIGHT ONTO JELICOE/ TEDDER ST, PROCEED STRAIGHT TO ALEX&amp;ER RD, TURN RIGHT ONTO WINGATE AVE/ SEASLOPE RD, TURN LEFT ONTO EXTENSION 8/ QUARRY RD - PICK UP &amp; DROP OFF COMMUTERS AT KWAMASINENGE SETTLEMENT - RETURN TO WINGATE AVE, CROSS WINGATE AVE ONTO BAUHANIA AVE 45, TURN LEFT ONTO FIR AVE 10 — PICK UP &amp; DROP OFF COMMUTERS EN ROUTE — TURN LEFT ONTO BAUHANIA AVE 15, TURN LEFT ONTO AZALEA ST 9, 93, LEFT ONTO FLAMBOYANT AVE 3, WATTLE RD, FIR AVE, TURN RIGHT ONTO BAUHANIA AVE, TURN LEFT ONTO WINGATE AVENUE, TURN LEFT ONTO ALEX&amp;ER RD, TURN RIGHT ONTO JELICOE / TEDDER ST, TURN LEFT ONTO PETER ST/ CHRISTOPHER ST/ PAUL RD/ ARTHUR ST/ LIONEL ST OR VAN RIEBEEK ST - PICK UP &amp; DROP OFF OPPOSITE MARGATE MIDDLE SCHOOL TURN LEFT ONTO LOUIS BOTHA AV</p> |
| 12.31 | <p>KZPRERC2742983 - 1.8 MARGATE BY WAY OF PORT SHEPSTONE TO GAMALAKHE</p> <p>RETURN JOURNEY</p> <p>FROM MARGATE TAXI RANK RETURN TO PORT SHEPSTONE / GAMALAKHE GENERALLY ALONG THE FORWARD ROUTE IN REVERSE.</p>  |
| 12.32 | <p>KZPRERC2743032 - 1.6 GAMALAKHE TO PORT SHEPSTONE</p> <p>FORWARD JOURNEY</p> <p>FROM APPROVED TAXI RANK IN GAMALAKHE, MARGATE GAMALAKHE TAXIS PROCEED TO MARGATE USING ANY APPROVED ROUTE TO MARGATE &amp; FROM MARGATE, MARGATE - GAMALAKHE TAXI ASSOCIATION'S TAXIS, PICK UP PASSENGERS FROM MARGATE TOWN USING MARINE DR, TURN RIGHT ONTO UPL&amp;S / ERASMUS RD - PICK UP COMMUTERS OPPOSITE PRICE &amp; PRIDE, SHOPRITE, MARGATE POLICE STATION, PROCEED TO WARTSKI DRIVE - PICK UP &amp; DROP OFF NEXT TO PICK N PAY, - TURN LEFT ONTO ROOSEVELDT ST, TURN RIGHT INTO &amp; ALONG TEDDER/ JELICOE AVE, TURN LEFT INTO &amp; ALONG ALEX&amp;ER AVE - PICK UP &amp; DROP OFF EN ROUTE - TURN RIGHT INTO &amp; ALONG SEASLOPES / WINGATE AVE, TURN LEFT INTO &amp; ALONG QUARRY RD, PROCEED TO EXT 8 PICKUP &amp; DROP OFF BEYOND / AT OR NEAR THE TESTING GROUND, RETURN STILL USING QUARRY RD, TURN RIGHT INTO &amp; ALONG WINGATE AVE, TURN LEFT INTO &amp; ALONG ALEX&amp;ER AVE, TURN RIGHT INTO &amp; ALONG JELICOE / TEDDER AVE TURN RIGHT INTO &amp; ALONG LOUIS BOTHA AVE, TURN RIGHT INTO &amp; ALONG BOBBY LOCK, TURN RIGHT ONTO LINKS RD, TURN LEFT INTO &amp; ALONG TEDDER AVE, TURN RIGHT INTO &amp; ALONG ROOSEVELDT ST, PROCEED INTO &amp; ALONG WARTSKI DR PICK UP &amp; DROP OFF NEXT TO SEASLOPES, MARGATE HOSPITAL, SHOPRITE, PROCEED TO ERASMUS ST, TURN LEFT INTO &amp; ALONG UPL&amp;S RD TURN LEFT INTO &amp; ALONG MARINE DR TURN RIGHT INTO &amp; ALONG R620 - PICK UP &amp; DROP OFF ALONG R620 TURN RIGHT ONTO R102, TURN LEFT INTO &amp; ALONG BAZLEY ST PICK UP &amp; DROP NEXT TO PORT SHEPSTONE HIGH SCHOOL, PORT SHEPSTONE / HIBISCUS HOSPITAL, UGU WATER SUPPLY - TURN RIGHT INTO &amp; ALONG CONNOR ST, TURN LEFT INTO &amp; ALONG REYNOLDT ST, TURN LEFT INTO &amp; ALONG DENNIS SHEPSTONE ST - PICK UP &amp; DROP OFF OPPOSITE PORT SHEPSTONE JUNIOR / SENIOR PRIMARY / SUID NATAL HIGH SCHOOL RETURN TO DENNIS SHEPSTONE ST, TURN LEFT INTO &amp; ALONG RYDER ST, TURN LEFT INTO &amp; ALONG ESCOMBE ST / NELSON M&amp;ELA DR, TURN RIGHT INTO PORT SHEPSTONE TAXI RANK.</p>   |
| 12.33 | <p>KZPRERC2743081 - 1.6 PORT SHEPSTONE TO GAMALAKHE</p> <p>RETURN JOURNEY</p> <p>FROM APPROVED TAXI RANK IN PORT SHEPSTONE, PICK UP COMMUTERS HEADING TO OSLO BEACH, SHELLY BEACH, LVUNGU, MANABA, MARGATE, EXTENSION 3 &amp; 7 &amp; / OR GAMALAKHE TOWNSHIP, TURN LEFT INTO &amp; ALONG ESCOMBE ST/ NELSON M&amp;ELA DR, TURN RIGHT INTO &amp; ALONG RYDER ST, TURN LEFT INTO &amp; ALONG DENNIS SHEPSTONE ST, TURN RIGHT INTO &amp; ALONG REYNOLDT ST, TURN RIGHT INTO &amp; ALONG CONNOR ST, TURN LEFT INTO &amp; ALONG BAZLEY ST PICK UP &amp; DROP OFF OPPOSITE HIBISCUS / PORT SHEPSTONE HOSPITAL / PORT SHEPSTONE HIGH SCHOOL TURN RIGHT INTO &amp; ALONG R102, TURN LEFT INTO &amp; ALONG R620 / MARINE DR PICK UP &amp; DROP OFF EN - ROUTE - AT THE 1ST MANABA ROBOT, TURN RIGHT INTO &amp; ALONG SEASLOPES RD, TURN RIGHT INTO &amp; ALONG QUARY RD TO EXTENSION 8 LOCATION OR ALTERNATIVELY FROM 1ST MANABA ROBOT PROCEED WITH R620 TO MARGATE TOWN / MARGATE EXT 3, 7 &amp; 8 - TURN LEFT INTO &amp; ALONG MARINE DR, TURN RIGHT INTO &amp; ALONG UPL&amp;S RD PICK UP &amp; DROP OFF NEXT TO MARGATE POLICE STATION - PROCEED TO WARTSKI DR, TURN LEFT INTO &amp; ALONG ROOSEVELDT ST PICK UP &amp; DROP OFF EN ROUTE TURN RIGHT INTO &amp; ALONG TEDDER AVE, TURN LEFT INTO &amp; ALONG ALEX&amp;ER AVE, TURN RIGHT INTO &amp; ALONG WINGATE AVE / SEASLOPES RD TURN LEFT INTO &amp; ALONG QUARY RD PICK UP &amp; DROP OFF AT EXTENSION 8 LOCATION RETURN &amp; TURN FORWARD ROUTE IN REVERSE OR PROCEED TO GAMALAKHE BY TURNING RIGHT INTO &amp; ALONG BUSHYVALE RD / P200, TURN LEFT INTO &amp; ALONG P482, PROCEED TO D2125 D916 INTO GAMALAKHE TOWNSHIP.</p>  |





## transport

Department:  
Transport  
Province of KwaZulu-Natal

## GAZETTE

LGKZNG44-2023-FEB

REGION: ALL

|   |   |
|---|---|
| 1) <b>Application Number:</b> APP0149645  | 2) <b>Gazette Number:</b> LGKZNG44-2023-FEB   |
| 3) <b>Applicant:</b> PN MTHEMBU<br><b>ID NO.</b> 7902220583082<br><b>Association:</b> IZINGOLWENI TAXI OWNERS ASSOCIATION | 4) <b>Applicant Address:</b><br>P.O BOX 391ZINGOLWENI<br>4260   |
| 5) <b>Existing Licence Holder:</b> NOT APPLICABLE<br><b>ID NO.</b> NOT APPLICABLE   | 6) <b>Existing Licence Holder Address:</b><br>NOT APPLICABLE  |
| 7) <b>Type of application:</b> NEW OPERATING LICENCE  | 8) <b>Operating Licence Number:</b> NOTAVAILABLE  |
| 9) <b>Vehicle Type:</b> MINIBUS   | 10) 1 X 15 (SEATED) + 0 (STANDING)  |
| 11) <b>Region:</b> UGU-OGWINI   |   |
| 12.1  | 21008S21004R10050684 - IZINGOLWENI TO DURBAN<br>FROM APPROVED TAXI RANK IN IZINGOLWENI, TURN LEFT INTO N2-22, AND TURN LEFT INTO M4. PROCEED ALONG M4 TO DURBAN APPROVED TAXI RANK. OFFLOAD, LOAD AND RETURN ALONG THE FORWARD ROUTE IN REVERSE.                                    |
| 12.2  | 21008S21008S00050687 - IZINGOLWENI TO EDEN STORE<br>FROM IZINGOLWENI TAXI RANK TAKE P284 TO EDEN STORE APPROVED TAXI RANK. OFFLOAD, LOAD AND RETURN ALONG THE FORWARD ROUTE IN REVERSE.   |
| 12.3  | 21008S21008S00050709 - IZINGOLWENI RURAL TO HARDING<br>FROM IZINGOLWENI TAXI RANK TURN LEFT TO N2-22. PROCEED ALONG N2-22 INTO HARDING TAXI RANK. OFFLOAD, LOAD AND RETURN ALONG THE FORWARD ROUTE IN REVERSE.  |
| 12.4  | 21008S21008S00050719 - IZINGOLWENI TO MARGATE<br>FROM IZINGOLWENI TAXI RANK TAKE P284 AND TURN LEFT TO P732 AND STRAIGHT TO MARGATE TAXI RANK AND RETURN ALONG THE SAME ROUTE.  |
| 12.5  | 21008S21008S00050732 - FROM IZINGOLWENI TAXI RANK TAKE P284, TURN LEFT TO P57 ROAD AND INTO BIZANA TAXI RANK. OFFLOAD, LOAD AND RETURN ALONG THE FORWARD ROUTE IN REVERSE.  |
| 12.6  | 21008S21008S00050736 - IZINGOLWENI TO ORIBI FLATS<br>FROM IZINGOLWENI TAXI RANK TURN TO N2-22 ORIBI FLATS AND RETURN ALONG THE SAME ROUTE.  |
| 12.7  | 21008S21008S00050769 - IZINGOLWENI TO THONJENI / MAHLABATHINI.<br>FROM IZINGOLWENI TAXI RANK, TURN LEFT TO N2-22, TURN RIGHT TO D860 TO THONJENI / MAHLABATHINI AND RETURN ALONG THE SAME ROUTE.  |
| 12.8  | 21008S21008S00050773 - IZINGOLWENI TO THUNGWA TAXI RANK.<br>FROM IZINGOLWENI TAXI RANK TURN LEFT TO N2-22, TURN RIGHT TO D1084 TO THUNGWA TAXI RANK. OFFLOAD, LOAD AND RETURN ALONG THE FORWARD ROUTE IN REVERSE.   |
| 12.9  | 21008S2100HE10050765 - IZINGOLWENI TO PORT SHEPSTONE TAXI RANK.<br>FROM IZINGOLWENI TAXI RANK TAKE P284, THEN TURN LEFT TO N2-22 STRAIGHT THROUGH TO PORT SHEPSTONE TAXI RANK AND RETURN ALONG THE SAME ROUTE.  |
| 12.10   | 22064C2206LS10050681 - IZINGOLWENI TO CHIBINI<br>FROM APPROVED TAXI RANK IN IZINGOLWENI TURN RIGHT INTO P284, INTO N2, TURN LEFT INTO P58, TO CHIBINI TAXI RANK. OFF LOAD, LOAD AND RETURN ALONG THE FORWARD ROUTE IN REVERSE.  |
| 12.11   | 2209WC2209WC00050609 - IZINGOLWENI TO GCILIMA BAMBULA<br>FROM APPROVED TAXI RANK IN IZINGOLWENI, INTO P284. PROCEED ALONG P284 INTO APPROVED TAXI RANK BAMBULA TAXI RANK, TURN LEFT TO P732 ROAD TO GCILIMA TAXI RANK, OFFLOAD, LOAD AND RETURN ALONG THE FORWARD ROUTE IN REVERSE. |



## transport

Department:  
Transport  
Province of KwaZulu-Natal

## GAZETTE

LGKZNG44-2023-FEB

REGION: ALL

|  |   |
|--|---|
| 1) <b>Application Number:</b> APP0149654   | 2) <b>Gazette Number:</b> LGKZNG44-2023-FEB   |
| 3) <b>Applicant:</b> PV MASENGEMU<br><b>ID NO.</b> 6908190372084<br><b>Association:</b> KLIPRIVER TAXI ASSOCIATION | 4) <b>Applicant Address:</b><br>E 940<br>DR JL DUBE ROAD<br>EZAKHENI<br>3381  |
| 5) <b>Existing Licence Holder:</b> NOT APPLICABLE<br><b>ID NO.</b> NOT APPLICABLE                                  | 6) <b>Existing Licence Holder Address:</b><br>NOT APPLICABLE  |
| 7) <b>Type of application:</b> NEW OPERATING LICENCE   | 8) <b>Operating Licence Number:</b> NOTAVAILABLE  |
| 9) <b>Vehicle Type:</b> MINIBUS  | 10) 1 X 15 (SEATED) + 0 (STANDING)  |
| 11) <b>Region:</b> UTHUKELA  |   |
| 12.1   | <p>2202DH2100BF00051106 - EZAKHENI TO LADYSMITH/EMNAMBITHI</p> <p>INBOUND.<br/>FROM APPROVED TAXI RANK AT SECTION E SUPERMARKET, CHIEF LUTHULI STREET TURN RIGHT INTO MOSES MABIDA STREET, TURN LEFT INTO P333 ROAD, TURN RIGHT INTO PIETERS ROAD, TURN LEFT TO HELPMKAAR ROAD, DANSKRAAL LOAD AND OFFLOAD, PROCEED TO HELPMKAAR ROAD, TURN LEFT INTO NEWCASTLE ROAD AND TURN LEFT INTO THOMPSON ROAD, ILLING ROAD LOAD AND OFF LOAD, TURN RIGHT INTO ALFRED STREET, TURN LEFT INTO CRAWSHAW ROAD INTO LYELL STREET TURN LEFT INTO LYELL STREET, ALTERNATIVELY, PROCEED ALONG ALFRED STREET TURN LEFT INTO MURCHISON STREET OFF LOAD ALONG MURCHISON AND TURN LEFT INTO KING STEED AND LEFT INTO LYELL STREET AND TURN RIGHT INTO LYELL STREET TAXI RANK.</p> <p>OUTBOUND.<br/>FROM ILLING ROAD TAXI RANK, TURN RIGHT INTO ALFRED STREET, TURN RIGHT INTO NEWCASTLE ROAD N11, TURN LEFT INTO DRIEFONTEIN ROAD, TURN LEFT INTO D287 ROAD ALONG D287 OFFLOAD AND LOAD, TURN LEFT OR RIGHT INTO ESIDAKENI BURFORD TAXI RANK.</p> <p>NB: LOAD AND OFFLOAD AT APPROVED AREAS ONLY.</p> |
| 12.2   | <p>2202DH2100BF00051107 - EZAKHENI E SECTION TO PIETERS INDUSTRIAL AREA.</p> <p>INBOUND.<br/>FROM SECTION E SUPERMARKET, CHIEF LUTHULI STREET TURN LEFT INTO MOSES MABIDA STREET ALONG MOSES MABIDA STREET, ALONG MOSES MADIBA, TURN RIGHT INTO RHOLIHLANHLA ROAD, ALONG RHOLIHLANHLA INTO PIETERS INDUSTRIAL AREA.</p> <p>OR</p> <p>FROM SECTION E SUPERMARKET, CHIEF ALBERT LUTHULI STREET, TURN RIGHT INTO MOSES MADIBA STREET, ALONG MOSES MADIBA STREET, TURN LEFT INTO P333 ROAD, ALONG P333 ROAD, INTO PIETERS INDUSTRIAL AREA.</p>  |



## transport

Department:  
Transport  
Province of KwaZulu-Natal

## GAZETTE

LGKZNG44-2023-FEB

REGION: ALL

|       |  |     |  |
|-------|--|-----|--|
| 1)    | <b>Application Number:</b> APP0149658  | 2)  | <b>Gazette Number:</b> LGKZNG44-2023-FEB                                       |
| 3)    | <b>Applicant:</b> KJ MAPHUMULO<br><b>ID NO.</b> 5911235361089<br><b>Association:</b> POMEROY TAXI ASSOCIATION  | 4)  | <b>Applicant Address:</b><br>P.O BOX 2211<br>POMEROY<br>KWA-ZULU NATAL<br>3020 |
| 5)    | <b>Existing Licence Holder:</b> NOT APPLICABLE<br><b>ID NO.</b> NOT APPLICABLE   | 6)  | <b>Existing Licence Holder Address:</b><br>NOT APPLICABLE                      |
| 7)    | <b>Type of application:</b> NEW OPERATING LICENCE  | 8)  | <b>Operating Licence Number:</b> NOTAVAILABLE                                  |
| 9)    | <b>Vehicle Type:</b> MINIBUS   | 10) | 1 X 15 (SEATED) + 0 (STANDING)   |
| 11)   | <b>Region:</b> UMZINYATHI  |     |  |
| 12.1  | <p>2001BC11008210053076 - APPROVED ROUTES POMEROY TAXI ASSOCIATION POMEROY TO JOHANNESBURG:</p> <p>ALTERNATIVE 1 FROM: POMEROY TAXI RANK (SHEPSTONE STREET) TURN RIGHT INTO R33 POMEROY FOLLOW R33 TO HELPMKAAR, FOLLOW R33 TO WILSON STREET, DUNDEE, FROM WILSON ST TURN LEFT INTO VICTORIA STREET (R68), FROM VICTORIA STREET TURN RIGHT INTO KARL LANDMAN STREET (R68), FROM KARL LANDMAN STREET FOLLOW R68, FROM R68 TURN RIGHT INTO R621, FOLLOW R621 TO HATTINGSPRUIT, FROM HATTINGSPRUIT FOLLOW R621 TO DANNHAUSER, FROM DANNHAUSER FOLLOW R621 TO N11 TURN RIGHT ONTO N11 FOLLOW N11 TO NEWCASTLE, FROM NEWCASTLE TURN LEFT ONTO R34 (MEMEL), FOLLOW R34 TO MEMEL, FOLLOW R34 TO VREDE, FOLLOW R34 TO COMELIA (R103), FOLLOW R103 TO VILLERS, FROM VILLERS TURN RIGHT ONTO N3, FOLLOW N3 TO HEIDELBURG, FOLLOW N3 TO JOHANNESBURG, FROM N3 TURN LEFT ONTO M2, FROM M2 OFF- RAMP ONTO SIEMERT ROAD (M31), FROM SIEMERT ROAD (M31) FOLLOW INTO END STREET, FROM END STREET OFF RAMP ONTO ANDERSON STREET, FROM ANDERSON STREET TO NUGGET STREET, FROM NUGGET STREET TURN LEFT INTO COMMISSIONER STREET (R24), FROM COMMISSIONER STREET TURN RIGHT INTO RISSIK STREET (M9), FROM RISSIK STREET (M9) TURN RIGHT INTO DEVILLERS STREET, FROM DEVILLERS STREET TURN LEFT INTO WANDERERS, FROM WANDERERS TURN LEFT INTO NOORD STREET JOHANNESBURG RAILWAY STATION TAXI RANK.</p> <p>RETURN. POMEROY TO JOHANNESBURG.</p> <p>ALTERNATIVE 2 FROM POMEROY TAXI RANK (SHEPSTONE STREET) TURN RIGHT INTO R33 POMEROY, FOLLOW R33 TO HELPMKAAR, FOLLOW R33 TO WILSON STREET, DUNDEE, FROM WILSON STREET TURN LEFT INTO VICTORIA STREET (R68), FROM VICTORIA STREET TURN RIGHT INTO KARL LANDMAN STREET (R68), FROM KARL LANDMAN STREET FOLLOW R68, FROM R68 TURN RIGHT INTO R621 FOLLOW R621 TO HATTINGSPRUIT, FROM HATTINGSPRUIT FOLLOW R621 TO DANNHAUSER, FROM DANNHAUSER FOLLOW R621 TO N11, TURN RIGHT N11, FOLLOW N11 TO NEWCASTLE BYPASS, FROM NEWCASTLE BYPASS FOLLOW N11 TO VOLKSRUS (LAINGSNEK STREET), FROM LAINGSNEK STREET TURN LEFT INTO JOUBERT STREET, FROM JOUBERT STREET TURN RIGHT INTO DAN PIENAAR STREET (R543), FROM DAN PIENAAR STREET TURN RIGHT ONTO R23 FOLLOW R23 TO STANDERTON (BOTH STREET), FROM BOTH STREET TURN LEFT INTO LOMBAARD STREET, FROM LOMBAARD STREET TURN LEFT INTO KROG STREET, FROM KROG STREET EXIT STANDERTON ON R23 FOLLOW R23 PAS GREYLINGSTAD, FOLLOW R23 PASS BALFOUR, FOLLOW R23 TO HEILDELBURG, AT HEILDELBURG TURN RIGHT ONTO N3 JOHANNESBURG, FOLLOW N3 TO JOHANNESBURG, FROM N3 TURN LEFT ONTO M2, FROM M2 OFF RAMP ONTO SIEMERT ROAD (M31), FROM SIEMERT ROAD (M31) FOLLOW INTO END STREET</p> |     |  |
| 12.2  | <p>2001BC2001BC00053078 - POMEROY TO TUGELA FERRY.</p> <p>FROM POMEROY TAXI (SHEPSTONE STREET) TURN LEFT ONTO R33 FOLLOW R33 TO TUGELA FERRY TAXI RANK OFF- LOAD &amp; LOAD AND RETURN</p>   |     |  |
| 12.3  | <p>2001BC2207BP10053084 - POMEROY TO DUNDEE</p> <p>FROM POMEROY TAXI RANK (SHEPSTONE STREET) TURN LEFT ONTO R33 FOLLOW R33 TO HELPMKAAR, FOLLOW R33 TO WILSON STREET, DUNDEE, FROM WILSON STREET (R68) TURN RIGHT INTO VICTORIA STREET (R68), FROM VICTORIA STREET (R68) TURN LEFT INTO TAXI RANK OFF LOCAL AND LOAD AND RETURN.</p>   |     |  |
| 12.4  | <p>KZNNRCBC601NS115122 - FROM POMEROY TAXI RANK (SHEPSTONE STREET) TURN LEFT INTO R33, TURN RIGHT P363(EMZWENI) PASS EMSITHA OFF LOAD AND LOAD, ENTANYEZULU OFF LOAD AND LOAD, STRAIGHT TO MACHJANE ROAD OFF LOAD AND LOAD, MKHAMU OFF LOAD AND LOAD, TURN RIGHT TO KWALIDIMBI OFF LOAD AND LOAD AND RETURN USING THE SAME ROUTE.</p>  |     |  |
| 12.5  | <p>KZNNRCBC601NS115153 - FROM POMEROY TAXI RANK TURN RIGHT INTO R33, FOLLOW R33 PASS BHOVINI TURN LEFT TO P32 OFF LOAD AND LOAD, PASS MOZANE OFF LOAD AND LOAD, KWAMAYITHANQAZE OFF LOAD AND LOAD, FOLLOW HELPMKAAR ROAD (P32) AND TURN LEFT P361 PASS DOUGLUS OFF LOAD AND LOAD, STRAIGHT TO ELENQE OFF LOAD AND LOAD AND RETURN BACK USING THE SAME ROUTE.</p>   |     |  |
| 12.6  | <p>KZNNRCBC601NS115184 - POMEROY TO EMTHALENI</p> <p>FROM POMEROY TAXI RANK TURN LEFT INTO R33, FOLLOW R33 AND TURN LEFT D2287, PASS GORDIN OFF LOAD AND LOAD, GO STRAIGHT WITH D2287 TO STARS OFF LOAD AND LOAD, PASS EMTHALENI OFF LOAD AND LOAD AND RETURN USING THE SAME ROUTE.</p>  |     |  |
| 12.7  | <p>KZNNRCBC601NS115215 - FROM POMEROY TAXI RANK TURN LEFT INTO R33, FOLLOW R33, TURN RIGHT INTO P281, FOLLOW P281 PASS ESTHUBINI PICK AND DROP, FOLLOW P281 PASS KWASHANGASE PICK AND DROP, FOLLOW P281 PASS GUNJANE OFF LOAD AND LOAD, FOLLOW P281 PASS KWAMNYOVU PICK AND DROP, PASS EZWENI, PASS KWANOGEJANE, KWAKHATHELA OFF LOAD AND LOAD UP TO EMANGWENI, ESDIBE PICK AND DROP AND RETURN USING THE SAME ROUTE.</p>  |     |  |
| 12.8  | <p>KZNNRCBC601NS115246 - POMEROY TO EMZENI</p> <p>FROM POMEROY TAXI RANK (SHEPSTONE STREET) TURN LEFT INTO R33, FOLLOW R33 THEN TURN RIGHT INTO P281 PASS ESTHUBINI OFFLOAD AND LOAD, FOLLOW P281 TO KWASHANGASE PICK AND DROP, FOLLOW P281 PASS KWAMNYOVU OFFLOAD AND LOAD, PASS EMZWENI PICK AND DROP AND RETURN USING THE SAME ROUTE.</p>   |     |  |
| 12.9  | <p>KZNNRCBC601NS115277 - FROM POMEROY TAXI RANK (SHEPSTONE STREET) TURN LEFT INTO R33 FOLLOW R33 TO ROAD FOUR PICK AND DROP, PASS GWAMANDA PICK AND DROP, PASS MAKHANKANE PICK AND DROP, PASS MQAWENI PICK AND DROP, PASS CHWAKA THEN TURN LEFT INTO D1273 FOLLOW D1273 PASS EMBONGOLWENI PICK AND DROP, PASS ESKHALENI PICK AND DROP PASS ESDAKENI PICK AND DROP, PASS KWATHISINI PICK AND DROP, PASS KWATHUSINI UP TO KWANOCOMBOSHE PICK AND DROP AND RETURN BACK USING THE SAME ROUTE.</p>  |     |  |
| 12.10 | <p>KZNNRCBC601NS115308 - FROM POMEROY TAXI RANK (SHEPSTONE STREET) TURN LEFT INTO R33 FOLLOW R33 UP TO ROAD FOUR PICK AND DROP GWAMANDA PICK AND DROP, PASS MAKHANKANE PICK AND DROP, PASS MQAWENI PICK AND DROP, PASS CHWAKA THEN TURN LEFT INTO D1273 FOLLOW D1273 PASS EMBONGOLWENI PICK AND DROP, PASS ESKHALENI THEN TURN RIGHT TO KWAGXOBANYAWO PICK AND DROP AND RETURN USING THE SAME ROUTE.</p>   |     |  |
| 12.11 | <p>KZPRERC2802371 - POMEROY TO EMAHLABA</p> <p>FROM POMEROY TAXI RANK (SHEPSTONE STREET) TURN LEFT INTO R33 FOLLOW R33 TO ROAD FOUR PICK AND DROP TURN LEFT INTO P365 GWAMANDA PICK AND DROP PASS MAKHANKANE THEN TURN LEFT P365 PASS NTILI PICK AND DROP PASS EHAWINI, EMNGENI, EMAZABELA, EMAHLABA PICK AND DROP AND RETURN BACK USING THE SAME ROUTE.</p>   |     |  |
| 12.12 | <p>KZPRERC2802420 - POMEROY TO OTHAME</p> <p>FROM POMEROY TAXI RANK (SHEPSTONE STREET) TURN LEFT INTO R33 FOLLOW R33 TO ROAD FOUR PICK AND DROP, FOLLOW GWAMANDA PICK AND DROP, PASS MAKHANKANE PICK AND DROP, PASS MQAWENI PICK AND DROP, PASS CHWAKA THEN TURN LEFT INTO D1273 FOLLOW D1273 PASS EMBONGOLWENI PASS ESIKHALENI PICK AND DROP FOLLOW D1273 THEN TURN RIGHT KWADUMA PICK AND DROP PASS OSIZWENI PICK AND DROP PASS EMAWELE PICK AND DROP UP TO OTHAME PICK AND DROP AND RETURN BACK USING THE SAME ROUTE.</p>   |     |  |



**transport**

Department:

Transport

Province of KwaZulu-Natal

**GAZETTE**

LGKZNG44-2023-FEB

REGION: ALL

- |       |  |
|-------|--|
| 12.13 | KZPRERC2802469 - POMEROY TO GREYTOWN<br>FROM GREYTOWN TAXI RANK (SHEPSTONE STREET) TURN LEFT INTO R33 FOLLOW R33 PASS TUGELA FERRY PASS KOPI, PASS KEATES DRIFT,<br>PASS NGOME AND DROP OFF, FOLLOW R33 THEN TURN RIGHT INTO R74, FOLLOW R74 AND TURN LEFT INTO BELL STREET AND TURN LEFT INTO<br>SARGEANT STREET UP TO GREYTOWN TAXI RANK DROP OFF AND PICK UP AND RETURN USING THE SAME ROUTE. |
|-------|--|



## transport

Department:  
Transport  
Province of KwaZulu-Natal

## GAZETTE

LGKZNG44-2023-FEB

REGION: ALL

|  |  |
|--|--|
| 1) <b>Application Number:</b> APP0149659   | 2) <b>Gazette Number:</b> LGKZNG44-2023-FEB  |
| 3) <b>Applicant:</b> KJ MAPHUMULO<br><b>ID NO.</b> 5911235361089<br><b>Association:</b> POMEROY TAXI ASSOCIATION | 4) <b>Applicant Address:</b><br>P.O BOX 2211<br>POMEROY<br>KWA-ZULU NATAL<br>3020  |
| 5) <b>Existing Licence Holder:</b> NOT APPLICABLE<br><b>ID NO.</b> NOT APPLICABLE                                | 6) <b>Existing Licence Holder Address:</b><br>NOT APPLICABLE   |
| 7) <b>Type of application:</b> NEW OPERATING LICENCE   | 8) <b>Operating Licence Number:</b> NOTAVAILABLE   |
| 9) <b>Vehicle Type:</b> MINIBUS  | 10) 1 X 15 (SEATED) + 0 (STANDING)   |
| 11) <b>Region:</b> UMZINYATHI  |  |
| 12.1   | <p>2001BC11008210053076 - APPROVED ROUTES POMEROY TAXI ASSOCIATION POMEROY TO JOHANNESBURG:</p> <p>ALTERNATIVE 1 FROM: POMEROY TAXI RANK (SHEPSTONE STREET) TURN RIGHT INTO R33 POMEROY FOLLOW R33 TO HELPMKAAR, FOLLOW R33 TO WILSON STREET, DUNDEE, FROM WILSON ST TURN LEFT INTO VICTORIA STREET (R68), FROM VICTORIA STREET TURN RIGHT INTO KARL LANDMAN STREET (R68), FROM KARL LANDMAN STREET FOLLOW R68, FROM R68 TURN RIGHT INTO R621, FOLLOW R621 TO HATTINGSPRUIT, FROM HATTINGSPRUIT FOLLOW R621 TO DANNHAUSER, FROM DANNHAUSER FOLLOW R621 TO N11 TURN RIGHT ONTO N11 FOLLOW N11 TO NEWCASTLE, FROM NEWCASTLE TURN LEFT ONTO R34 (MEMEL), FOLLOW R34 TO MEMEL, FOLLOW R34 TO VREDE, FOLLOW R34 TO COMELIA (R103), FOLLOW R103 TO VILLERS, FROM VILLERS TURN RIGHT ONTO N3, FOLLOW N3 TO HEIDELBURG, FOLLOW N3 TO JOHANNESBURG, FROM N3 TURN LEFT ONTO M2, FROM M2 OFF- RAMP ONTO SIEMERT ROAD (M31), FROM SIEMERT ROAD (M31) FOLLOW INTO END STREET, FROM END STREET OFF RAMP ONTO ANDERSON STREET, FROM ANDERSON STREET TO NUGGET STREET, FROM NUGGET STREET TURN LEFT INTO COMMISSIONER STREET (R24), FROM COMMISSIONER STREET TURN RIGHT INTO RISSIK STREET (M9), FROM RISSIK STREET (M9) TURN RIGHT INTO DEVILLERS STREET, FROM DEVILLERS STREET TURN LEFT INTO WANDERERS, FROM WANDERERS TURN LEFT INTO NOORD STREET JOHANNESBURG RAILWAY STATION TAXI RANK.</p> <p>RETURN. POMEROY TO JOHANNESBURG.</p> <p>ALTERNATIVE 2 FROM POMEROY TAXI RANK (SHEPSTONE STREET) TURN RIGHT INTO R33 POMEROY, FOLLOW R33 TO HELPMKAAR, FOLLOW R33 TO WILSON STREET, DUNDEE, FROM WILSON STREET TURN LEFT INTO VICTORIA STREET (R68), FROM VICTORIA STREET TURN RIGHT INTO KARL LANDMAN STREET (R68), FROM KARL LANDMAN STREET FOLLOW R68, FROM R68 TURN RIGHT INTO R621 FOLLOW R621 TO HATTINGSPRUIT, FROM HATTINGSPRUIT FOLLOW R621 TO DANNHAUSER, FROM DANNHAUSER FOLLOW R621 TO N11, TURN RIGHT N11, FOLLOW N11 TO NEWCASTLE BYPASS, FROM NEWCASTLE BYPASS FOLLOW N11 TO VOLKSRUS (LAINGSNEK STREET), FROM LAINGSNEK STREET TURN LEFT INTO JOUBERT STREET, FROM JOUBERT STREET TURN RIGHT INTO DAN PIENAAR STREET (R543), FROM DAN PIENAAR STREET TURN RIGHT ONTO R23 FOLLOW R23 TO STANDERTON (BOTH STREET), FROM BOTH STREET TURN LEFT INTO LOMBAARD STREET, FROM LOMBAARD STREET TURN LEFT INTO KROG STREET, FROM KROG STREET EXIT STANDERTON ON R23 FOLLOW R23 PAS GREYLINGSTAD, FOLLOW R23 PASS BALFOUR, FOLLOW R23 TO HEILDELBURG, AT HEILDELBURG TURN RIGHT ONTO N3 JOHANNESBURG, FOLLOW N3 TO JOHANNESBURG, FROM N3 TURN LEFT ONTO M2, FROM M2 OFF RAMP ONTO SIEMERT ROAD (M31), FROM SIEMERT ROAD (M31) FOLLOW INTO END STREET</p> |
| 12.2   | <p>2001BC2001BC00053078 - POMEROY TO TUGELA FERRY.</p> <p>FROM POMEROY TAXI (SHEPSTONE STREET) TURN LEFT ONTO R33 FOLLOW R33 TO TUGELA FERRY TAXI RANK OFF- LOAD &amp; LOAD AND RETURN</p>   |
| 12.3   | <p>2001BC2207BP10053084 - POMEROY TO DUNDEE</p> <p>FROM POMEROY TAXI RANK (SHEPSTONE STREET) TURN LEFT ONTO R33 FOLLOW R33 TO HELPMKAAR, FOLLOW R33 TO WILSON STREET, DUNDEE, FROM WILSON STREET (R68) TURN RIGHT INTO VICTORIA STREET (R68), FROM VICTORIA STREET (R68) TURN LEFT INTO TAXI RANK OFF LOCAL AND LOAD AND RETURN.</p>   |
| 12.4   | <p>KZNNRCBC601NS115122 - FROM POMEROY TAXI RANK (SHEPSTONE STREET) TURN LEFT INTO R33, TURN RIGHT P363(EMZWENI) PASS EMSITHA OFF LOAD AND LOAD, ENTANYEZULU OFF LOAD AND LOAD, STRAIGHT TO MACHJANE ROAD OFF LOAD AND LOAD, MKHAMU OFF LOAD AND LOAD, TURN RIGHT TO KWALIDIMBI OFF LOAD AND LOAD AND RETURN USING THE SAME ROUTE.</p>  |
| 12.5   | <p>KZNNRCBC601NS115153 - FROM POMEROY TAXI RANK TURN RIGHT INTO R33, FOLLOW R33 PASS BHOVINI TURN LEFT TO P32 OFF LOAD AND LOAD, PASS MOZANE OFF LOAD AND LOAD, KWAMAYITHANQAZE OFF LOAD AND LOAD, FOLLOW HELPMKAAR ROAD (P32) AND TURN LEFT P361 PASS DOUGLUS OFF LOAD AND LOAD, STRAIGHT TO ELENQE OFF LOAD AND LOAD AND RETURN BACK USING THE SAME ROUTE.</p>   |
| 12.6   | <p>KZNNRCBC601NS115184 - POMEROY TO EMTHALENI</p> <p>FROM POMEROY TAXI RANK TURN LEFT INTO R33, FOLLOW R33 AND TURN LEFT D2287, PASS GORDIN OFF LOAD AND LOAD, GO STRAIGHT WITH D2287 TO STARS OFF LOAD AND LOAD, PASS EMTHALENI OFF LOAD AND LOAD AND RETURN USING THE SAME ROUTE.</p>  |
| 12.7   | <p>KZNNRCBC601NS115215 - FROM POMEROY TAXI RANK TURN LEFT INTO R33, FOLLOW R33, TURN RIGHT INTO P281, FOLLOW P281 PASS ESTHUBINI PICK AND DROP, FOLLOW P281 PASS KWASHANGASE PICK AND DROP, FOLLOW P281 PASS GUNJANE OFF LOAD AND LOAD, FOLLOW P281 PASS KWAMNYOVU PICK AND DROP, PASS EZWENI, PASS KWANOGEJANE, KWAKHATHELA OFF LOAD AND LOAD UP TO EMANGWENI, ESDIBE PICK AND DROP AND RETURN USING THE SAME ROUTE.</p>  |
| 12.8   | <p>KZNNRCBC601NS115246 - POMEROY TO EMZENI</p> <p>FROM POMEROY TAXI RANK (SHEPSTONE STREET) TURN LEFT INTO R33, FOLLOW R33 THEN TURN RIGHT INTO P281 PASS ESTHUBINI OFFLOAD AND LOAD, FOLLOW P281 TO KWASHANGASE PICK AND DROP, FOLLOW P281 PASS KWAMNYOVU OFFLOAD AND LOAD, PASS EMZWENI PICK AND DROP AND RETURN USING THE SAME ROUTE.</p>   |
| 12.9   | <p>KZNNRCBC601NS115277 - FROM POMEROY TAXI RANK (SHEPSTONE STREET) TURN LEFT INTO R33 FOLLOW R33 TO ROAD FOUR PICK AND DROP, PASS GWAMANDA PICK AND DROP, PASS MAKHANKANE PICK AND DROP, PASS MQAWENI PICK AND DROP, PASS CHWAKA THEN TURN LEFT INTO D1273 FOLLOW D1273 PASS EMBONGOLWENI PICK AND DROP, PASS ESKHALENI PICK AND DROP PASS ESDAKENI PICK AND DROP, PASS KWATHISINI PICK AND DROP, PASS KWATHUSINI UP TO KWANOCOMBOSHE PICK AND DROP AND RETURN BACK USING THE SAME ROUTE.</p>  |
| 12.10  | <p>KZNNRCBC601NS115308 - FROM POMEROY TAXI RANK (SHEPSTONE STREET) TURN LEFT INTO R33 FOLLOW R33 UP TO ROAD FOUR PICK AND DROP GWAMANDA PICK AND DROP, PASS MAKHANKANE PICK AND DROP, PASS MQAWENI PICK AND DROP, PASS CHWAKA THEN TURN LEFT INTO D1273 FOLLOW D1273 PASS EMBONGOLWENI PICK AND DROP, PASS ESKHALENI THEN TURN RIGHT TO KWAGXOBANYAWO PICK AND DROP AND RETURN USING THE SAME ROUTE.</p>   |
| 12.11  | <p>KZPRERC2802371 - POMEROY TO EMAHLABA</p> <p>FROM POMEROY TAXI RANK (SHEPSTONE STREET) TURN LEFT INTO R33 FOLLOW R33 TO ROAD FOUR PICK AND DROP TURN LEFT INTO P365 GWAMANDA PICK AND DROP PASS MAKHANKANE THEN TURN LEFT P365 PASS NTILI PICK AND DROP PASS EHAWINI, EMNGENI, EMAZABELA, EMAHLABA PICK AND DROP AND RETURN BACK USING THE SAME ROUTE.</p>   |
| 12.12  | <p>KZPRERC2802420 - POMEROY TO OTHAME</p> <p>FROM POMEROY TAXI RANK (SHEPSTONE STREET) TURN LEFT INTO R33 FOLLOW R33 TO ROAD FOUR PICK AND DROP, FOLLOW GWAMANDA PICK AND DROP, PASS MAKHANKANE PICK AND DROP, PASS MQAWENI PICK AND DROP, PASS CHWAKA THEN TURN LEFT INTO D1273 FOLLOW D1273 PASS EMBONGOLWENI PASS ESIKHALENI PICK AND DROP FOLLOW D1273 THEN TURN RIGHT KWADUMA PICK AND DROP PASS OSIZWENI PICK AND DROP PASS EMAWELE PICK AND DROP UP TO OTHAME PICK AND DROP AND RETURN BACK USING THE SAME ROUTE.</p>   |

**transport**

Department:

Transport

Province of KwaZulu-Natal

**GAZETTE**

LGKZNG44-2023-FEB

REGION: ALL

|       |  |
|-------|--|
| 12.13 | KZPRERC2802469 - POMEROY TO GREYTOWN<br>FROM GREYTOWN TAXI RANK (SHEPSTONE STREET) TURN LEFT INTO R33 FOLLOW R33 PASS TUGELA FERRY PASS KOPI, PASS KEATES DRIFT,<br>PASS NGOME AND DROP OFF, FOLLOW R33 THEN TURN RIGHT INTO R74, FOLLOW R74 AND TURN LEFT INTO BELL STREET AND TURN LEFT INTO<br>SARGEANT STREET UP TO GREYTOWN TAXI RANK DROP OFF AND PICK UP AND RETURN USING THE SAME ROUTE. |
|-------|--|



## transport

Department:  
Transport  
Province of KwaZulu-Natal

## GAZETTE

LGKZNG44-2023-FEB

REGION: ALL

|  |   |
|--|---|
| 1) <b>Application Number:</b> APP0149662   | 2) <b>Gazette Number:</b> LGKZNG44-2023-FEB   |
| 3) <b>Applicant:</b> SC MKHWANAZI<br><b>ID NO.</b> 4912135462085<br><b>Association:</b> ISIPINGO-DURBAN TAXI ASSOCIATION | 4) <b>Applicant Address:</b><br>N 585 UMLAZI<br>P O UMLAZI T/SHIP<br>DURBAN<br>KWA-ZULU NATAL<br>4000   |
| 5) <b>Existing Licence Holder:</b> NOT APPLICABLE<br><b>ID NO.</b> NOT APPLICABLE  | 6) <b>Existing Licence Holder Address:</b><br>NOT APPLICABLE  |
| 7) <b>Type of application:</b> NEW OPERATING LICENCE   | 8) <b>Operating Licence Number:</b> LKNKZN0116434   |
| 9) <b>Vehicle Type:</b> MINIBUS  | 10) 1 X 15 (SEATED) + 0 (STANDING)  |
| 11) <b>Region:</b> NINGIZMU 1  |   |
| 12.1   | <p>21004R21004R00049471 - CONDITIONS</p> <p>1.PASSENGERS MAY BE PICKED UP AND/OR SET DOWN ONLY AT DESIGNATED TAXI RANK OR TAXI STOP, WHICH SHALL EXCLUDE BUS STOPS.</p> <p>2.ON THE IN BOUND TRIP TO DURBAN, NO PASSENGERS MAY BE PICKED UP EN ROUTE FROM ENTERING THE N2, UNTIL REACHING RANK 49 AND Z TAXI RANKS.</p> <p>3.ON THE RETURN TRIP TO ISIPINGO, NO PASSENGERS MAY BE SET DOWN UNTIL REACING PROSPECTION OR ISIPINGO.</p> <p>4.ENTRY OR RANKING ON PRIVATE PROPERTY IS NOT PERMITTED WITHOUT WRITTEN PERMISSION OF THE LANDLORD, A COPY OF WHICH MUST BE SUPPLIED TO THE BOARD.</p> <p>5.WITHOUT HAVING ENTERED INTO AN AGREEMENT WITH OTHER OPERATORS ON A COMMON ROUTE, AS CONTEMPLATED BY SECTION 88(2)(B) OF ACT 22 OF 2000, THE PICKING UP OR SETTING DOWN OF PASSENGERS ON SUCH ROUTE IS NOT PERMITTED. A COPY OF SUCH AGREEMENT MUST BE SUPPLIED TO THE BOARD.</p> <p>6.AT RANKS, WHETHER ON – STREET OR OFF – STREET, ONLY THE TAXIS THAT CAN BE ACCOMODATED IN THE DEMARCATED AREA MAY OCCUPY THE RANK, EXCESS VEHICLES MUST HOLD ELSEWHERE AT DESIGNATED HOLDING AREAS.</p> <p>7.RANK PERMITS OR LETTERS OF AUTHORITY MUST BE PRODUCED IN RESPECT OF ALL RANKS IN MUNICIPAL AREAS, IN PARTICULAR MAJOR TOWNS AND CITIES.</p> <p>8.THE ALLOCATION OF ANY ROUTE OR PORTION OF A ROUTE IS SUBJECT TO THE CONDITION THAT IT HAS BEEN APPROVED AND ALLOCATED IN GOOD FAITH AND THAT SUCH ROUTE WILL BE INVALID SHOULD IT TRANSPIRE THAT THE ROUTE OR PORTION THEREOF WILL, OR HAS CAUSED CONFLICT DUE TO IT HAVING BEEN APPROVED BASED ON INCORRECT OR FALSE INFORMATION SUPPLIED TO THE BOARD OR AS A RESULT OF AN ERROR. IN SUCH INSTANCE THE OPERATING LICENCE MUST BE RETURNED TO THE BOARD FOR CORRECTION.</p> <p>9.THE VEHICLE MUST BE COVERED BY MOTOR VEHICLE INSURANCE AS WELL AS PERSONAL LIABILITY INSURANCE.</p> |
| 12.2   | <p>2209WC21004R00049472 - ISIPINGO TO DURBAN</p> <p>FROM ISIPINGO TAXI RANK ON ALEXANDER AVENUE, TURN RIGHT INTO ALEXANDER AVENUE TURN LEFT INTO THOMAS LANE. RIGHT INTO CHURCH LANE, LEFT INTO OLD MAIN ROAD, RIGHT INTO PROSPECTION ROAD (R102). LEFT INTO N2, LEFT INTO M4, LEFT INTO MOORE ROAD, RIGHT INTO SYDNEY ROAD, INTO WARWICK AVENUE, RIGHT WEST STREET TO THEATRE LANE TAXI RANK (Z) OR PROCEED ALONG WEST STREET, LEFT INTO FIELD STREET, RIGHT INTO COMMERCIAL ROAD. LEFT INTO ALIWAL STREET, LEFT INTO ORDINANCE ROAD, STRAIGHT INTO LEOPOLD STREET, PROCEED TO MARKET ROAD: RANK 49- OFFLOAD.1.1. RETURN ROUTEDURBAN TO ISIPINGO FROM RANK 49 ON MARKET ROAD PROCEED ON MARKET ROAD, PROCEED TO JOIN M4, LEFT N2, RIGHT INTO PROSPECTON ROAD (R102), LEFT INTO OLD MAIN ROAD, RIGHT INTO ALEXANDRA AVENUE, LEFT INTO ISIPINGO TAXI RANK.1.2.</p> <p>ALTERNATE: FROM ISIPINGO TAXI RANK, ALEXANDRA AVENUE PROCEED AS PER ROUTE ONE TO TAXI RANK ON PROSPECTON ROAD OUTSIDE TOYOTA MAIN GATE, PROCEED ON PROSPECTON ROAD, LEFT INTO JOYNER ROAD, LEFT INTO THE EAST AVENUE ROAD. RIGHT INTO REFINERY DRIVE, TURN AROUND AT SAPREF REFINERY GATES, AND PROCEED ON REFINERY DRIVE. RIGHT INTO THE EAST AVENUE, RIGHT INTO PROSPECTON ROAD, RIGHT INTO N2- AND PROCEED TO RANK 49 AS PER ROUTE 1 AND RETURN ALONG THE SAME ROUTE TO ISIPINGO TAXI RANK.1.3.</p> <p>RETURN ROUTE DURBAN TO ISIPINGO: FROM TAXI RANK ON THEATRE LANE, LEFT INTO WEST STREET, LEFT INTO FIELD STREET, LEFT INTO LEOPOLD STREET, LEFT INTO MARKET ROAD, JOIN M4, AND PROCEED AS PER 1.1 TO ISIPINGO TAXI RANK.</p>  |
| 12.3   | <p>21004R2206LS00049744 - CHARTER SERVICE</p> <p>FROM APPROVED TAXI RANK IN ISIPINGO DURBAN TO POINTS WITHIN THE PROVINCE OF KWAZULU NATAL ONLY.NO PICKING UP OR SETTING DOWN OF PASSENGERS EN ROUTE.</p>   |



## transport

Department:  
Transport  
Province of KwaZulu-Natal

## GAZETTE

LGKZNG44-2023-FEB

REGION: ALL

|       |  |     |  |
|-------|--|-----|--|
| 1)    | <b>Application Number:</b> APP0149681  | 2)  | <b>Gazette Number:</b> LGKZNG44-2023-FEB                     |
| 3)    | <b>Applicant:</b> B KHOZA<br><b>ID NO.</b> 7205015468083<br><b>Association:</b> POMEROY TAXI ASSOCIATION   | 4)  | <b>Applicant Address:</b><br>P.O BOX 2011<br>POMEROY<br>3020 |
| 5)    | <b>Existing Licence Holder:</b> NOT APPLICABLE<br><b>ID NO.</b> NOT APPLICABLE   | 6)  | <b>Existing Licence Holder Address:</b><br>NOT APPLICABLE    |
| 7)    | <b>Type of application:</b> NEW OPERATING LICENCE  | 8)  | <b>Operating Licence Number:</b> NOTAVAILABLE                |
| 9)    | <b>Vehicle Type:</b> MINIBUS   | 10) | <b>1 X 15 (SEATED) + 0 (STANDING)</b>                        |
| 11)   | <b>Region:</b> UMZINYATHI  |     |  |
| 12.1  | <p>2001BC11008Z10053076 - APPROVED ROUTES POMEROY TAXI ASSOCIATION POMEROY TO JOHANNESBURG:<br/>ALTERNATIVE 1 FROM: POMEROY TAXI RANK (SHEPSTONE STREET) TURN RIGHT INTO R33 POMEROY FOLLOW R33 TO HELPMKAAR, FOLLOW R33 TO WILSON STREET, DUNDEE, FROM WILSON ST TURN LEFT INTO VICTORIA STREET (R68), FROM VICTORIA STREET TURN RIGHT INTO KARL LANDMAN STREET (R68), FROM KARL LANDMAN STREET FOLLOW R68, FROM R68 TURN RIGHT INTO R621, FOLLOW R621 TO HATTINGSPRUIT, FROM HATTINGSPRUIT FOLLOW R621 TO DANNHAUSER, FROM DANNHAUSER FOLLOW R621 TO N11 TURN RIGHT ONTO N11 FOLLOW N11 TO NEWCASTLE, FROM NEWCASTLE TURN LEFT ONTO R34 (MEMEL), FOLLOW R34 TO MEMEL, FOLLOW R34 TO VREDE, FOLLOW R34 TO COMELIA (R103), FOLLOW R103 TO VILLERS, FROM VILLERS TURN RIGHT ONTO N3, FOLLOW N3 TO HEIDELBURG, FOLLOW N3 TO JOHANNESBURG, FROM N3 TURN LEFT ONTO M2, FROM M2 OFF- RAMP ONTO SIEMERT ROAD (M31), FROM SIEMERT ROAD (M31) FOLLOW INTO END STREET, FROM END STREET OFF RAMP ONTO ANDERSON STREET, FROM ANDERSON STREET TO NUGGET STREET, FROM NUGGET STREET TURN LEFT INTO COMMISSIONER STREET (R24), FROM COMMISSIONER STREET TURN RIGHT INTO RISSIK STREET (M9), FROM RISSIK STREET (M9) TURN RIGHT INTO DEVILLERS STREET, FROM DEVILLERS STREET TURN LEFT INTO WANDERERS, FROM WANDERERS TURN LEFT INTO NOORD STREET JOHANNESBURG RAILWAY STATION TAXI RANK.</p> <p>RETURN. POMEROY TO JOHANNESBURG.<br/>ALTERNATIVE 2 FROM POMEROY TAXI RANK (SHEPSTONE STREET) TURN RIGHT INTO R33 POMEROY, FOLLOW R33 TO HELPMKAAR, FOLLOW R33 TO WILSON STREET, DUNDEE, FROM WILSON STREET TURN LEFT INTO VICTORIA STREET (R68), FROM VICTORIA STREET TURN RIGHT INTO KARL LANDMAN STREET (R68), FROM KARL LANDMAN STREET FOLLOW R68, FROM R68 TURN RIGHT INTO R621 FOLLOW R621 TO HATTINGSPRUIT, FROM HATTINGSPRUIT FOLLOW R621 TO DANNHAUSER, FROM DANNHAUSER FOLLOW R621 TO N11, TURN RIGHT N11, FOLLOW N11 TO NEWCASTLE BYPASS, FROM NEWCASTLE BYPASS FOLLOW N11 TO VOLKSRUS (LAINGSNEK STREET), FROM LAINGSNEK STREET TURN LEFT INTO JOUBERT STREET, FROM JOUBERT STREET TURN RIGHT INTO DAN PIENAAR STREET (R543), FROM DAN PIENAAR STREET TURN RIGHT ONTO R23 FOLLOW R23 TO STANDERTON (BOTH STREET), FROM BOTH STREET TURN LEFT INTO LOMBAARD STREET, FROM LOMBAARD STREET TURN LEFT INTO KROG STREET, FROM KROG STREET EXIT STANDERTON ON R23 FOLLOW R23 PAS GREYLINGSTAD, FOLLOW R23 PASS BALFOUR, FOLLOW R23 TO HEIDELBURG, AT HEIDELBURG TURN RIGHT ONTO N3 JOHANNESBURG, FOLLOW N3 TO JOHANNESBURG, FROM N3 TURN LEFT ONTO M2, FROM M2 OFF RAMP ONTO SIEMERT ROAD (M31), FROM SIEMERT ROAD (M31) FOLLOW INTO END STREET</p> |     |  |
| 12.2  | <p>2001BC2001BC00053078 - POMEROY TO TUGELA FERRY.<br/>FROM POMEROY TAXI (SHEPSTONE STREET) TURN LEFT ONTO R33 FOLLOW R33 TO TUGELA FERRY TAXI RANK OFF- LOAD &amp; LOAD AND RETURN</p>  |     |  |
| 12.3  | <p>2001BC2207BP10053084 - POMEROY TO DUNDEE<br/>FROM POMEROY TAXI RANK (SHEPSTONE STREET) TURN LEFT ONTO R33 FOLLOW R33 TO HELPMKAAR, FOLLOW R33 TO WILSON STREET, DUNDEE, FROM WILSON STREET (R68) TURN RIGHT INTO VICTORIA STREET (R68), FROM VICTORIA STREET (R68) TURN LEFT INTO TAXI RANK OFF LOCAL AND LOAD AND RETURN.</p>  |     |  |
| 12.4  | <p>KZNNRCBC601NS115122 - FROM POMEROY TAXI RANK (SHEPSTONE STREET) TURN LEFT INTO R33, TURN RIGHT P363(EMZWENI) PASS EMSITHA OFF LOAD AND LOAD, ENTANYEZULU OFF LOAD AND LOAD, STRAIGHT TO MACHIJANE ROAD OFF LOAD AND LOAD, MKHAMU OFF LOAD AND LOAD, TURN RIGHT TO KWALIDIMBI OFF LOAD AND LOAD AND RETURN USING THE SAME ROUTE.</p>   |     |  |
| 12.5  | <p>KZNNRCBC601NS115153 - FROM POMEROY TAXI RANK TURN RIGHT INTO R33, FOLLOW R33 PASS BHOVINI TURN LEFT TO P32 OFF LOAD AND LOAD, PASS MOZANE OFF LOAD AND LOAD, KWAMAYITHANQAZE OFF LOAD AND LOAD, FOLLOW HELPMKAAR ROAD (P32) AND TURN LEFT P361 PASS DOUGLUS OFF LOAD AND LOAD, STRAIGHT TO ELENGE OFF LOAD AND LOAD AND RETURN BACK USING THE SAME ROUTE.</p>   |     |  |
| 12.6  | <p>KZNNRCBC601NS115184 - POMEROY TO EMTHALENI<br/>FROM POMEROY TAXI RANK TURN LEFT INTO R33, FOLLOW R33 AND TURN LEFT D2287, PASS GORDIN OFF LOAD AND LOAD, GO STRAIGHT WITH D2287 TO STARS OFF LOAD AND LOAD, PASS EMTHALENI OFF LOAD AND LOAD AND RETURN USING THE SAME ROUTE.</p>   |     |  |
| 12.7  | <p>KZNNRCBC601NS115215 - FROM POMEROY TAXI RANK TURN LEFT INTO R33, FOLLOW R33, TURN RIGHT INTO P281, FOLLOW P281 PASS ESTHUBINI PICK AND DROP, FOLLOW P281 PASS KWASHANGASE PICK AND DROP, FOLLOW P281 PASS GUNJANE OFF LOAD AND LOAD, FOLLOW P281 PASS KWAMNYOVU PICK AND DROP, PASS EZWENI, PASS KWANOGEJANE, KWAKHATHELA OFF LOAD AND LOAD UP TO EMANGWENI, ESDIBE PICK AND DROP AND RETURN USING THE SAME ROUTE.</p>  |     |  |
| 12.8  | <p>KZNNRCBC601NS115246 - POMEROY TO EMZENI<br/>FROM POMEROY TAXI RANK (SHEPSTONE STREET) TURN LEFT INTO R33, FOLLOW R33 THEN TURN RIGHT INTO P281 PASS ESTHUBINI OFFLOAD AND LOAD, FOLLOW P281 TO KWASHANGASE PICK AND DROP, FOLLOW P281 PASS KWAMNYOVU OFFLOAD AND LOAD, PASS EMZWENI PICK AND DROP AND RETURN USING THE SAME ROUTE.</p>  |     |  |
| 12.9  | <p>KZNNRCBC601NS115277 - FROM POMEROY TAXI RANK (SHEPSTONE STREET) TURN LEFT INTO R33 FOLLOW R33 TO ROAD FOUR PICK AND DROP, PASS GWAMANDA PICK AND DROP, PASS MAKHANKANE PICK AND DROP, PASS MQAWENI PICK AND DROP, PASS CHWAKA THEN TURN LEFT INTO D1273 FOLLOW D1273 PASS EMBONGOLWENI PICK AND DROP, PASS ESKHALENI PICK AND DROP PASS ESDAKENI PICK AND DROP, PASS KWATHISINI PICK AND DROP, PASS KWATHUSINI UP TO KWANOCOMBOSHE PICK AND DROP AND RETURN BACK USING THE SAME ROUTE.</p>  |     |  |
| 12.10 | <p>KZNNRCBC601NS115308 - FROM POMEROY TAXI RANK (SHEPSTONE STREET) TURN LEFT INTO R33 FOLLOW R33 UP TO ROAD FOUR PICK AND DROP GWAMANDA PICK AND DROP, PASS MAKHANKANE PICK AND DROP, PASS MQAWENI PICK AND DROP, PASS CHWAKA THEN TURN LEFT INTO D1273 FOLLOW D1273 PASS EMBONGOLWENI PICK AND DROP, PASS ESKHALENI THEN TURN RIGHT TO KWAGXOBANYAWO PICK AND DROP AND RETURN USING THE SAME ROUTE.</p>   |     |  |
| 12.11 | <p>KZPRERC2802371 - POMEROY TO EMAHLABA<br/>FROM POMEROY TAXI RANK (SHEPSTONE STREET) TURN LEFT INTO R33 FOLLOW R33 TO ROAD FOUR PICK AND DROP TURN LEFT INTO P365 GWAMANDA PICK AND DROP PASS MAKHANKANE THEN TURN LEFT P365 PASS NTILI PICK AND DROP PASS EHAWINI, EMNGENI, EMABABELA, EMAHLABA PICK AND DROP AND RETURN BACK USING THE SAME ROUTE.</p>  |     |  |
| 12.12 | <p>KZPRERC2802420 - POMEROY TO OTHAME<br/>FROM POMEROY TAXI RANK (SHEPSTONE STREET) TURN LEFT INTO R33 FOLLOW R33 TO ROAD FOUR PICK AND DROP, FOLLOW GWAMANDA PICK AND DROP, PASS MAKHANKANE PICK AND DROP, PASS MQAWENI PICK AND DROP, PASS CHWAKA THEN TURN LEFT INTO D1273 FOLLOW D1273 PASS EMBONGOLWENI PASS ESKHALENI PICK AND DROP FOLLOW D1273 THEN TURN RIGHT KWADUMA PICK AND DROP PASS OSIZWENI PICK AND DROP PASS EMAWELE PICK AND DROP UP TO OTHAME PICK AND DROP AND RETURN BACK USING THE SAME ROUTE.</p>   |     |  |

**transport**

Department:

Transport

Province of KwaZulu-Natal

**GAZETTE**

LGKZNG44-2023-FEB

REGION: ALL

- |       |  |
|-------|--|
| 12.13 | KZPRERC2802469 - POMEROY TO GREYTOWN<br>FROM GREYTOWN TAXI RANK (SHEPSTONE STREET) TURN LEFT INTO R33 FOLLOW R33 PASS TUGELA FERRY PASS KOPI, PASS KEATES DRIFT, PASS NGOME AND DROP OFF, FOLLOW R33 THEN TURN RIGHT INTO R74, FOLLOW R74 AND TURN LEFT INTO BELL STREET AND TURN LEFT INTO SARGEANT STREET UP TO GREYTOWN TAXI RANK DROP OFF AND PICK UP AND RETURN USING THE SAME ROUTE. |
|-------|--|



## transport

Department:  
Transport  
Province of KwaZulu-Natal

## GAZETTE

LGKZNG44-2023-FEB

REGION: ALL

|   |   |
|---|---|
| 1) <b>Application Number:</b> APP0149682  | 2) <b>Gazette Number:</b> LGKZNG44-2023-FEB   |
| 3) <b>Applicant:</b> SM MALIMELA<br><b>ID NO.</b> 7004025920088<br><b>Association:</b> SWAYIMANA TAXI ASSOCIATION | 4) <b>Applicant Address:</b><br>10 THE OLIVERS<br>150 PIETERMARITZBURG STREET<br>PIETERMARITZBURG<br>3201   |
| 5) <b>Existing Licence Holder:</b> NOT APPLICABLE<br><b>ID NO.</b> NOT APPLICABLE                                 | 6) <b>Existing Licence Holder Address:</b><br>NOT APPLICABLE  |
| 7) <b>Type of application:</b> NEW OPERATING LICENCE  | 8) <b>Operating Licence Number:</b> LGKZN0403002132   |
| 9) <b>Vehicle Type:</b> MINIBUS   | 10) 1 X 15 (SEATED) + 0 (STANDING)  |
| 11) <b>Region:</b> UMGUNGUNDLOVU  |   |
| 12.1  | 2100M92100H310049479 - WARTBURG TO PIETERMARITZBURG<br><br>OUTBOUND ROUTE: FROM APPROVED TAXI RANK AT WARTBURG INTO MILL RD, LEFT INTO R614, LEFT INTO R33 INTO OLD GREYTOWN RD, INTO CHURCH ST, LEFT INTO MARKET ST RANK DROP OFF AT MARKET RANK, LEFT INTO LONG MARKET ST, LEFT INTO RETIEF ST, RIGHT INTO BERG ST TO CHURCH ST RANK NO 5 BELOW EAST ST. INBOUND ROUTE: FROM CHURCH ST RANK NO 5 INTO EAST ST, INTO CHURCH ST, INTO GREYTOWN RD, INTO R33 RIGHT INTO R614 TO APPROVED TAXI RANK AT WARTBURG.  |
| 12.2  | 2100M921004R10049475 - SWAYIMANE TO DURBAN VIA HAMMERSDALE AND PINETOWN.<br><br>OUTBOUND FROM: APPROVED TAXI RANK AT SWAYIMANE, LEFT INTO P423 LEFT INTO NAGEL DAM RD (MR1-3), RIGHT INTO R 103 INTO KELLY RD TO APPROVED TAXI RANK AT HAMMERSDALE DROP OFF PASSENGERS. NO PICKING UP AT HAMMERSDALE. RETURN TO R 103 RIGHT ONTO N3, LEFT AT M13 TAKE PINETOWN / WESTMEAD OFF RAMP, LEFT INTO OLD MAIN RD, RIGHT INTO MOODIE ST, RIGHT INTO HILL ST, LEFT INTO LINK RD TO APPROVED TAXI RANK AT PINETOWN. DROP OFF ONLY NO PICKING UP AT PINETOWN. INTO CHAPEL ST, RIGHT INTO CROMPTON ST, LEFT INTO M13, INTO N3, LEFT INTO M4, RIGHT INTO MARKET RD, RIGHT INTO UNIVERSITY AVE, RIGHT INTO LANCERS RD TO APPROVED RANK IN DURBAN, LANCERS RD RANK.<br><br>INBOUND FROM: LANCERS RD RANK DURBAN, LEFT INTO WARWICK AVE, LEFT ONTO N3 NORTHBOUND, TAKE CATO RIDGE OFF RAMP, RIGHT INTO R 103, LEFT INTO NAGEL DAM RD, RIGHT INTO P423 TO APPROVED TAXI RANK IN SWAYIMANE. DROP OFF ON ROADS D1017, D457, D 1019 AND D1013 IN SWAYIMANE PERMITTED.<br><br>ALTERNATIVE INBOUND ROUTE:<br><br>FROM LANCERS RD RANK DURBAN, LEFT INTO WARWICK AVE INTO N3 NORTHBOUND, TAKE OFF RAMP AT GREYTOWN RD PIETERMARITZBURG INTO R33 RIGHT INTO R614 RIGHT INTO WINDYHILL RD LEFT INTO D599 TO APPROVED TAXI RANK AT SWAYIMANE. |
| 12.3  | 2100M921006S10049477 - WARTBURG TO GREYTOWN.<br><br>OUTBOUND FROM: APPROVED TAXI RANK IN WARTBURG INTO MILL RD, RIGHT INTO R614, RIGHT INTO NOODSBURG RD, LEFT INTO KHAMANZI RD, RIGHT INTO R33, RIGHT ONTO SERGEANT ST, TO APPROVED TAXI RANK IN GREYTOWN.<br><br>INBOUND FROM: APPROVED TAXI RANK IN GREYTOWN, INTO SERGEANT ST INTO R 33 INTO KHAMANZI RD, INTO NOODSBURG RD, INTO D681, INTO R614, INTO MILL RD TO APPROVED TAXI RANK IN WARTBURG.  |
| 12.4  | 2202L32100H310049474 - SWAYIMANE TO PIETERMARITZBURG.<br><br>OUTBOUND ROUTE: FROM APPROVED TAXI RANK AT SWAYIMANE INTO P423, LEFT INTO R614, LEFT INTO R33 INTO GREYTOWN RD, INTO CHURCH STREET, TURN RIGHT INTO RETIEF ST, RIGHT INTO BERG ST TO CHURCH ST RANK NO.5.<br><br>INBOUND ROUTE: FROM CHURCH ST RANK NO 5 INTO EAST ST, INTO CHURCH ST, INTO GREYTOWN RD, INTO R33 RIGHT INTO R614 INTO P423 TO APPROVED TAXI RANK AT SWAYIMANE.  |
| 12.5  | 2100M92100H310049478 - WARTBURG TO NEW HANOVER<br><br>OUTBOUND ROUTE: FROM APPROVED TAXI RANK AT WARTBURG INTO MILL RD, LEFT INTO R 614, RIGHT INTO SCHROEDER'S RD, LEFT INTO R 33 LEFT TO APPROVED TAXI RANK AT NEW HANOVER.<br><br>INBOUND ROUTE: FROM APPROVED TAXI RANK AT NEW HANOVER INTO R 33 INTO SCHROEDER RD INTO R 614, INTO MILL RD TO APPROVED TAXI RANK AT WARTBURG.  |
| 12.6  | 2100M92100H310049476 - WARTBURG TO DALTON.<br><br>FROM APPROVED TAXI RANK IN WARTBURG INTO MILL RD, RIGHT INTO R 614, LEFT INTO D681 INTO NOODSBURG RD LEFT INTO DALTON TO APPROVED TAXI RANK AT DALTON.<br><br>INBOUND ROUTE:<br><br>FROM APPROVED TAXI RANK AT DALTON, INTO NOODSBURG RD INTO D681 INTO R614 INTO MILL RD TO APPROVED TAXI RANK AT WARTBURG.  |



## transport

Department:  
Transport  
Province of KwaZulu-Natal

## GAZETTE

LGKZNG44-2023-FEB

REGION: ALL

|  |   |
|--|---|
| 1) <b>Application Number:</b> APP0149683   | 2) <b>Gazette Number:</b> LGKZNG44-2023-FEB   |
| 3) <b>Applicant:</b> M.M MCHUNU<br><b>ID NO.</b> 5003165307082<br><b>Association:</b> ESTCOURT DISTRICT TAXI ASSOCIATION | 4) <b>Applicant Address:</b><br>P.O BOX 1160<br>ESTCOURT<br>KWAZULU-NATAL<br>3310   |
| 5) <b>Existing Licence Holder:</b> NOT APPLICABLE<br><b>ID NO.</b> NOT APPLICABLE  | 6) <b>Existing Licence Holder Address:</b><br>NOT APPLICABLE  |
| 7) <b>Type of application:</b> NEW OPERATING LICENCE   | 8) <b>Operating Licence Number:</b> LGKZN0303000552   |
| 9) <b>Vehicle Type:</b> MINIBUS  | 10) 1 X 15 (SEATED) + 0 (STANDING)  |
| 11) <b>Region:</b> UTHUKELA  |   |
| 12.1   | <p>2202EN2202EN00050182 - DUTCH GOODHOME - ESTCOURT<br/>FROM APPROVED TAXI RANK IN D1246, DUTCH GOODHOME TURN RIGHT TO P29 LOADING TOWARDS ESCOURT PASS UMTSHEZI HIGH SCHOOL, PROCEED ALONG P29 OFFLOADING, PASS SHAYAMOYA, NEWLANDS, LOCKSLOY, WEMBEZI TOWNSHIP ALONG P29 INTO MARTIN ROAD, HELLET ROAD, RICHMOND ROAD, CONNOR STREET, TURN LEFT TO ALEXANDRA STREET INTO TAXI RANK OFFLOAD AND LOAD AND RETURN ALONG FORWARD ROUTE IN REVERSE.</p> <p>ALTERNATIVE ROUTE<br/>FROM P29 INTO HARRY MILLER ROAD, ALBERT STREET, INTO PHILLIP STREET AND ALONG ALEXANDRA STREET, INTO TAXI RANK.</p> |





## transport

Department:  
Transport  
Province of KwaZulu-Natal

## GAZETTE

LGKZNG44-2023-FEB

REGION: ALL

|  |  |
|--|--|
| 1) <b>Application Number:</b> APP0149690   | 2) <b>Gazette Number:</b> LGKZNG44-2023-FEB  |
| 3) <b>Applicant:</b> SP NTOMBELA<br><b>ID NO.</b> 9401265566084<br><b>Association:</b> IMPENDLE TAXI ASSOCIATION | 4) <b>Applicant Address:</b><br>HOUSE NO 11269 GOMANE LOCATION<br>IMPENDLE<br>3227   |
| 5) <b>Existing Licence Holder:</b> SM NTOMBELA<br><b>ID NO.</b> 7201170837089                                    | 6) <b>Existing Licence Holder Address:</b><br>P O BOX 98<br>IMPENDLE<br>KWA-ZULU NATAL<br>3227   |
| 7) <b>Type of application:</b> RENEWAL AND NORMAL TRANSFER   | 8) <b>Operating Licence Number:</b> LGKZN0403001730  |
| 9) <b>Vehicle Type:</b> MINIBUS  | 10) 1 X 15 (SEATED) + 0 (STANDING)   |
| 11) <b>Region:</b> UMGUNGUNDLOVU   |  |
| 12.1   | <p>22068T22068T00051028 - IMPENDLE TO BULWER (VIA NEW FOUR CENT).</p> <p>FROM IMPENDLE TAXI RANK, TURN RIGHT INTO MAFAHLENI STREET, TURN RIGHT INTO (P130), THEN OPERATE AS PER ROUTE (1), TURN RIGHT INTO (R617) BULWER ROAD AT NEW FOUR CENT, PASS NCWADI TURN OFF, KWA-MBOKODO, KWA-HLANGANANI, TURN LEFT INTO UNNAMED ROAD, LEADING TO KWA-HLANGANANI CLINIC, DROP OFF ONLY PASSENGERS, RETURN ALONG THE SAME ROUTE, TURN LEFT TO REJOIN (R617) BULWER ROAD, THEN PROCEED TURN LEFT INTO BULWER TAXI RANK.</p> <p>RETURN.</p> <p>FROM BULWER TAXI RANK, TURN RIGHT INTO (R617) BULWER ROAD AND THEN OPERATE AS PER FORWARD ROUTE, BACK TO IMPENDLE DISTRICTS AND IMPENDLE TAXI RANK.</p> <p>(RESTRICTED FROM PICKING UP BETWEEN (R617) BULWER ROAD, NCWADI TURN OFF AND BULWER TAXI RANK, ON FORWARD ROUTE, BUT ON THE RETURN ROUTE PICK UP ALL COMMUTERS INTENDED TO BE CONVEYED TO IMPENDLE TAXI RANK AND IMPENDLE DISTRICTS. BUT PASSENGERS TO BE DROPPED OFF ALONG THE ROUTE, ONLY AT THE TAXI STOPS DESIGNATED BY THE MUNICIPALITY.</p>   |
| 12.2   | <p>22068T22068T00051027 - IMPENDLE AND DISTRICT TO BULWER (VIA SOLOKOHLO)</p> <p>FROM IMPENDLE TAXI RANK, TURN RIGHT INTO MAFAHLENI STREET, TURN RIGHT INTO (P130), TURN RIGHT INTO (P127), PROCEED, THEN OPERATE AS PER ROUTE (29), CROSS INZINGA BRIDGE, TURN LEFT AND PROCEED ALONG (P127), TILL PASS UMKHOMAZI LOCATION, CROSS UMKHOMAZI BRIDGE, TURN LEFT INTO (P128), LEADING TO INGWE MUNICIPALITY (BULWER), PICK UP AT LOWER MAKHUZENI, THEN RETURN ALONG THE SAME ROAD TILL TURN LEFT INTO (P127), PROCEED TO PICK UP AT HALFDEAL, UPPER - MAKHUZENI, BROTHENI, TURN LEFT INTO (P247) CROSS UMKHOMAZANE RIVER, PASS D1356, THEN TURN RIGHT TO REJOIN (P128), PROCEED TO PICK UP AT SOLOKOHLO LOCATION, ALONG THE ROUTE, TURN LEFT INTO (R617) BULWER ROAD AND PROCEED, TURN RIGHT INTO UNNAMED ROAD LEADING TO KWHLANGANANI CLINIC, DROP OFF PASSENGERS ONLY, RETURN ALONG THE SAME ROAD, TURN LEFT INTO (R617) BULWER ROAD, PROCEED, TURN LEFT INTO BULWER TAXI RANK.</p> <p>RETURN ROUTE:<br/>FROM BULWER TAXI RANK, TURN RIGHT INTO (R617) BULWER ROAD, OPERATE AS PER FORWARD BACK TO IMPENDLE DISTRICT AND IMPENDLE TAXI RANK. (RESTRICTED FROM PICKING UP BETWEEN (P128) AND (R617) BULWER ROAD).</p> |
| 12.3   | <p>22068T22068T00051038 - STOFFELTON TO IMPENDLE.</p> <p>FROM NKOTHWENI, THUNZI, STOFFELTON, OPERATE ALONG (D1357), PASS THE FOLLOWING LOCATIONS: CLARENCE, SIMINZA TRIBAL COURT THEN TURN LEFT INTO 9D3630, LEADING TO MHOTLOUNG, PICK UP AND DROP OFF PASSENGERS, RETURN ALONG THE SAME ROUTE AND PROCEED STRAIGHT TO HALFDEAL, TURN LEFT INTO (P127), PROCEED TILL COSS UMKHOMAZI BRIDGE, PASS UMKHOMAZI LOCATION, NTHEBANE, TURN RIGHT AND CROSS INZINGA BRIDGE THEN OPERATE AS PER ROUTE TO IMPENDLE TAXI RANK RETURN ROUTE FROM IMPENDLE TAXI RANK, TURN RIGHT INTO MAFAHLENI STREET, TURN RIGHT INTO (P130), TURN RIGHT INTO (P127), THEN OPERATE AS PER FORWARD ROUTE BACK TO STOFFELTON<br/>NO RESTRICTION ON FORWARD AND RETURN ROUTE.</p>   |



## transport

Department:  
Transport  
Province of KwaZulu-Natal

## GAZETTE

LGKZNG44-2023-FEB

REGION: ALL

|      |   |
|------|---|
| 12.4 | <p>22068T2100H300051024 - 1. INGUGA TO PIETERMARITZBURG</p> <p>FORWARD ROUTE.</p> <p>FROM SAWONGO, INGUGA LOCATION, OPERATE ALONG (A1884) UP TO KWAXABA STORE FROM THERE PROCEED INTO (D1227) PASS INGUGA PRIMARY SCHOOL, OKHALWENI THEN PROCEED TO EBHALEKISI FROM OKHALWENI TURN RIGHT INTO (A1881) CROSS EQUTSHINI RIVER AND THEN PASS EQUTSHINI LOCATION CROSS KWA-NGIVI RIVER AND THEN PASS KWA-KZULU THEN TURN LEFT INTO (D1226) THEN PROCEED TILL CROSS EQUTSHINI BRIDGE THEN PROCEED INTO INTERSECTION OF (D1226) AND (D1227) AT EBHALEKISI AND THEN PROCEED PASS KWAMHLAKUVANA THEN TURN LEFT INTO (D1228) LEADING TO NTSHIYABANTU AND SENZO STORE TO PICK UP AND SETTING DOWN.</p> <p>RETURN.</p> <p>ALONG THE SAME ROAD TILL THE INTERSECTION OF (D1228) AND (D1226) THEN TURN LEFT TO REJOIN (D1226) AND THEN PROCEED INTO (A1880) LEADING TO SHALLFISH TO PICK UP AND SETTING DOWN AND THEN RETURN ALONG THE SAME ROAD TILL TURN LEFT TO REJOIN (D1226) THEN PROCEED UNTIL TURN LEFT INTO (P127) AT THE INTERSECTION OF (D1226) AND (P127) THEN PROCEED TILL PASS THE FOLLOWING DISTRICTS OR LOCATIONS: EPAYIPINI AND (D1234), EMBALIYEZWE STORE, KWA-BHENCE, KWAQWEBEDE, BRINGTON, STHUNJWANA, MQABULAGUDU, KWA-KHETHA BRIDGE, ENTOKOZWE, WILLOW AND THEN TURN LEFT INTO (P130) AND TURN LEFT INTO MAFAHLENI STREET AND THEN LEFT INTO IMPENDLE TAXI RANK TO PICK UP AND SETTING DOWN.</p> <p>ALTERNATIVE.</p> <p>FROM IMPENDLE TAXI RANK, TURN RIGHT INTO MAFAHLENI STREET, THEN TURN RIGHT INTO (P130), PROCEED TILL THE INTERSECTION OF (P130) AND (P127), THEN PROCEED STRAIGHT INTO (P127), PASS KWA-GOMANE, (D14), PROCEED TILL THE INTERSECTION OF (P127) AND (R617) BULWER ROAD, TURN LEFT INTO (R617) BULWER ROAD, THEN PROCEED PASS THE FOLLOWING LOCATIONS: BOSTON CALTEX SERVICE STATION, KWA-GEHBASI STORE, BOSTON FARMERS EXCHANGE AND BOSTON POLICE STATION, TURN RIGHT INTO (P7), ELANDSKOP, ELANDSKOP ROAD, PASS THE FOLLOWING LOCATIONS: KWASANTI CLINIC, ELANDSKOP, TAYLORS HALL, KWA-GEZUBUSO, KWA-VULISAKA, HENLY DAM, PROCEED INTO (M70), EDENDALE ROAD, DAMBUZA, EDENDALE HOSPITAL, PLESSISLAER AND PLESSISLAER INDUSTRIAL, MASONS MILL, CAMPS DRIFT, TURN INTO HAVELOCK TAXI RANK TO DROP OFF AND THEN PROCEED INTO PINE STREET, TURN LEFT INTO HAVELOCK STREET, TURN LEFT INTO HAVELOCK TAXI RANK TO DROP OFF AND THEN TURN RIGHT INTO HAVELOCK STREET, TURN RIGHT INTO PINE STREET, TURN LEFT INTO CHURCH STREET, TO DROP OFF PASSENGERS ALONG THE ROUTE, TURN RIGHT INTO CHAPEL STREET, LEFT INTO (M70) LONGMARKET STREET, PROCEED TILL TURN LEFT INTO RETIEF STREET, TURN LEFT INTO PIETERMARITZ STREET, PROCEED INTO HAVELOCK STREET, TURN LEFT INTO HAVELOCK TAXI RANK TO PICK UP.</p> <p>RETURN ROUTE.</p> <p>FROM HAVELOCK TAXI RANK, PICK UP, TURN LEFT INTO HAVELOCK STREET, TURN LEFT INTO BAVERSTOCK STREET, TURN LEFT INTO RAILWAY STREET, TURN RIGHT INTO (M70), EDENDALE ROAD, THEN OPERATE AS PER FORWARD ROUTE ALL THE WAY BACK TO IMPENDLE TAXI RANK.</p> |
| 12.5 | <p>22068T22068T00051036 - 13. GOMANE TO IMPENDLE.</p> <p>FORWARD ROUTE.</p> <p>FROM NHLABAMKHOSI – GOMANE OPERATE ALONG (1351), TILL PROCEED INTO (A1852), THEN CROSS THE RIVER, TURN LEFT INTO (D1224), PROCEED TILL TURN RIGHT INTO (P127), PROCEED STRAIGHT INTO (P130), TURN LEFT INTO MAFAHLENI STREET, TURN LEFT INTO IMPENDLE TAXI RANK TO PICK UP AND DROP OFF.</p> <p>RETURN ROUTE</p> <p>FROM IMPENDLE TAXI RANK, TURN RIGHT INTO MAFAHLENI STREET, PROCEED STRAIGHT AND CROSS (P130) INTO (D1351) THEN OPERATE AS PER FORWARD ROUTE BACK TO NHLABAMKHOSI – GOMANE.</p> <p>(NO RESTRICTION ON FORWARD ROUTE).</p>   |
| 12.6 | <p>22068T21004R10051026 - INGUGA TO DURBAN.</p> <p>FROM SAWONGO, INGUGA LOCATION OPERATE AS PER ROUTE (1) ALL THE WAY TO PIETERMARITZBURG, TURN RIGHT INTO (M50), NEWPORT DRIVE FROM (M70) EDENDALE ROAD, THEN PROCEED INTO RING ROAD, PROCEED TO MURRAY ROAD, TURN LEFT INTO CB DOWNES ROAD, TURN RIGHT INTO MARKET ROAD, PROCEED INTO (N3) FREEWAY (EAST BOUND) AND PASS THE FOLLOWING LOCATIONS: ASHBURTON, UMLAAS ROAD, CAMPERDOWN, CATO-RIDGE, PEACE VALLEY, TURN LEFT INTO (M13) FREEWAY, PROCEED TILL PASS POLO PONY, HILLCREST TURN OFF, GILLITS, KLOOF, DROP OFF PASSENGERS ONLY, TURN LEFT INTO (M31) OLD MAIN ROAD IN PINETOWN, DROP OFF PASSENGERS ONLY, TURN RIGHT INTO CROMPTON STREET, TURN LEFT TO REJOIN (M13) FREEWAY TOWARDS EAST THEN PROCEED LEFT INTO (N3) DURBAN, PROCEED, PASS WESTVILLE, PAVILLION, SHERWOOD, TURN LEFT INTO (M13) BEREA ROAD NORTH TO OFF-LOAD ONLY ALONG THE ROUTE, PROCEED INTO (M13), OLD DUTCH ROAD, OFFLOAD PASSENGERS AT ENGEN SERVICE STATION, TURN RIGHT INTO MARKET ROAD, TURN RIGHT INTO SMITH STREET, LEFT INTO SYDNEY ROAD, TURN LEFT INTO MOORE ROAD, TURN LEFT INTO RANK (59B), IN DURBAN.</p> <p>RETURN.</p> <p>FROM RANK (59B) IN DURBAN, TURN LEFT INTO MOORE ROAD, TURN RIGHT INTO WILLIAMS ROAD, TURN RIGHT INTO MOORE ROAD, TURN RIGHT AND PROCEED INTO WARWICK AVENUE, PASS MARKET AND TURN LEFT INTO CANNONGATE ROAD, PROCEED INTO (N3) FREEWAY (WEST BOUND), PASS MARRIANHILL TOLL PLAZA, FOLLOW FORWARD ROUTE ALL THE WAY BACK TO IMPENDLE TAXI RANK TO INGUGA LOCATION.</p>  |
| 12.7 | <p>22068T22068T00051029 - IMPENDLE AND DISTRICTS TO UNDERBERG</p> <p>FORWARD ROUTE.</p> <p>FROM IMPENDLE TAXI RANK, TURN RIGHT INTO MAFAHLENI STREET, TURN RIGHT INTO (R130), TURN RIGHT INTO (P127), THEN OPERATE AS PER ROUTE (29), TILL CROSS INZINGA BRIDGE, TURN RIGHT AND OPERATE AS PER ROUTE (31) TILL PASS (P247), BROTEINI STORE, BUSHSIDE, NGQIYA, MKHOMAZANA, TURN RIGHT INTO (P252), TURN LEFT INTO (P27), THEN PROCEED INTO (P126) SANI ROAD, PASS HIMEVILLE, TURN LEFT INTO (R617), TURN LEFT INTO OLD MAIN ROAD, TURN RIGHT INTO OLD MAIN ROAD, TURN RIGHT INTO OLD MAIN ROAD TAXI RANK IN UNDERBERG.</p> <p>ALTERNATIVE ROUTE.</p> <p>FROM P127 AT IMBALIYEZWE, KWAMGODI, TURN LEFT INTO (D1225), LEADING TO (IMBALIYEZWEIN), TURN LEFT INTO (D1234), LEADING TO SWAMP, PICK UP AND THEN RETURN ALONG THE SAME ROAD TILL TURN LEFT TO REJOIN (P127), THEN OPERATE AS PER ROUTE (33) ALL THE WAY TO UNDERBERG.</p> <p>RETURN ROUTE.</p> <p>FROM UNDERBERG TAXI RANK SITUATED IN OLD MAIN ROAD, TURN LEFT INTO OLD MAIN ROAD, PROCEED STRAIGHT INTO (R617), TURN RIGHT INTO P126 SANI ROAD, PROCEED AS PER FORWARD ROUTE ALL THE WAY BACK TO IMPENDLE DISTRICTS AND IMPENDLE TAXI RANK.</p>  |



## transport

Department:  
Transport  
Province of KwaZulu-Natal

## GAZETTE

LGKZNG44-2023-FEB

REGION: ALL

|       |  |
|-------|--|
| 12.8  | 22068T22068T00051030 - INGUGA TO IMPENDLE  |
|       | <p>FROM SAWONGO, INGUGA LOCATION, OPERATE ALONG (A1884) UP TO KWA XABA STORE, FROM THERE PROCEED INTO (D1227), PASS INGUGA PRIMARY SCHOOL, OKHALWENI, PROCEED TO EBHALEKISI OR FROM OKHALWENI TURN RIGHT INTO (A1881), CROSS QUTSHINI RIVER, PASS QUTSHINI LOCATION, CROSS KWA-NGCIVI RIVER, PASS KWA K. ZUMA, THEN TURN LEFT INTO (D1226), THEN PROCEED TILL CROSS QUTSHINI BRIDGE, PROCEED INTO INTERSECTION OF (D1226 AND D1227) AT EBHALEKISI (KWA-MHLAKUVANA), THEN CROSS THE RIVER, TURN LEFT INTO D1228, LEADING TO NTSHIYABANTU (SENZO STORE), THEN RETURN ALOOMG THE SAME ROAD TILL THE INTERSECTION OF (D1228) AND D1226, TURN LEFT TO REJOIN D1226, PROCEED INTO A1880, LEADING TO SHALLFISH TO PICK UP AND DROP OFF, THEN RETURN ALONG THE SAME ROAD, TURN LEFT TO REJOIN (D1226), THEN PROCEED, TURN LEFT INTO (P127), AT THE INTERSECTION OF (D1226), AND (P127), THEN PROCEED TILL PASSING THE FOLLOWING DISTRICTS OR LOCATIONS: EPAYIPINI AND D1234, EMBALIYEZWE STORE, KWA – BHENC-BHENCE, KWA-QWBEDE, BRINGTON, S'THUNJWANA, MQABULUGUDA KWA- KHETHA-BRIDGE, ENTOKOZWENI, WILLOW, TURN LEFT INTO (P130), TURN LEFT INTO MAFAHLENI STREET, TURN LEFT INTO IMPENDLE TAXI RANK</p> <p>FROM IMPENDLE TAXI RANK, TURN RIGHT INTO MAFAHLENI STREET, TURN RIGHT INTO (P130), TURN RIGHT INTO (P127), THEN OPERATE AS PER FORWARD ROUTE BACK INTO (P127) AND THEN OPERATE AS PER FORWARD ROUTE BACK TO INGUGA LOCATION</p> |
| 12.9  | 22068T22068T00051032 - SWAMP TO IMPENDLE   |
|       | <p>FROM SWAMP OPERATE ALONG (A1869), TURN LEFT INTO (D1234), THEN PROCEED STRAIGHT ALONG THIS ROAD, TURN RIGHT INTO (P127), OR TURN RIGHT INTO (P127), OR TURN RIGHT INTO (D1225), LEADING TO (EMBALIYEZWE – IN), TURN RIGHT INTO (P127), THEN OPERATE AS PER ROUTE (34) ALL THE WAY TO IMPENDLE TAXI RANK</p> <p>FROM IMPENDLE TAXI RANK, TURN RIGHT INTO MAFAHLENI STREET, TURN RIGHT INTO (P130), TURN RIGHT INTO (P127), THEN OPERATE AS PER FORWARD ROUTE BACK TO SWAMP</p>   |
| 12.10 | 22068T22068T00051033 - EKUKHANYENI TO IMPENDLE   |
|       | <p>FROM EKUKHANYENI MISSION, OPERATE ALONG (D1221), TURN RIGHT (P127), THEN OPERATE AS PER ROUTE (34) TO IMPENDLE TAXI RANK</p> <p>FROM IMPENDLE TAXI RANK, TURN RIGHT INTO MAFAHLENI STREET, TURN RIGHT INTO (P130), TURN RIGHT INTO (P127), THEN OPERATE AS PER FORWARD ROUTE BACK TO EKUKHANYENI</p>  |
| 12.11 | 22068T22068T00051034 - COME & SEE TO IMPENDLE  |
|       | <p>FROM COME &amp; SEE LOCATION, OPERATE ALONG (D1350), TURN RIGHT INTO (P127), THEN OPERATE AS PER ROUTE (34) TO IMPENDLE TAXI RANK.</p> <p>RETURN ROUTE</p> <p>FROM IMPENDLE TAXI RANK, TURN RIGHT INTO MAFAHLENI STREET, TURN RIGHT INTO (P130), TURN RIGHT INTO (P127), THEN OPERATE AS PER FORWARD ROUTE BACK TO COME AND SEE. (NO RESTRICTION ON FORWARD AND RETURN ROUTE).</p>  |
| 12.12 | 22068T22068T00051035 - SMILO-BAR TO IMPENDLE   |
|       | <p>FORWARD ROUTE</p> <p>FROM SMILO – BAR OPERATE ALONG (D14), TURN RIGHT INTO (A1886), LEADING TO KWA-PHINDANGENE, RETURN ALONG THE SAME ROAD TILL THE INTERSECTION OF (D14) AND (A1886), TURN RIGHT INTO (D14), LEADING TO S'THUNJWANA, TURN RIGHT INTO (P127), OR AT THE INTERSECTION OF (A1866) AND (A1862), PROCEED, TURN RIGHT INTO (P127), AFTER KWA-KHETHA BRIDGE, OPERATE AS PER ROUTE (34) TO IMPENDLE TAXI RANK.</p> <p>RETURN ROUTE</p> <p>FROM IMPENDLE TAXI RANK, TURN RIGHT INTO MAFAHLENI STREET, TURN RIGHT INTO (P130), TURN RIGHT INTO (P127), THEN OPERATE AS PER FORWARD ROUTE BACK TO SMILO – BAR (NO RESTRICTION ON FORWARD AND RETURN ROUTE)</p>  |
| 12.13 | 22068T22068T00051037 - NOVUKA TO IMPENDLE  |
|       | <p>FROM NOVUKA LOCATION OPERATE ALONG (P131), TURN RIGHT INTO (P130), PROCEED TILL TURN RIGHT INTO MAFAHLENI STREET, TURN LEFT INTO IMPENDLE TAXI RANK TO PICK UP AND DROP OFF PASSENGERS</p> <p>FROM IMPENDLE TAXI RANK TURN RIGHT INTO MAFAHLENI STREET, TURN LEFT INTO (P130), THEN OPERATE AS PER FORWARD ROUTE BACK TO NOVUKA LOCATION.</p>   |
| 12.14 | 22068T22068T00051031 - INZINGA TO IMPENDLE   |
|       | <p>INZINGA LOCATION, EMZUMBE OPERATE ALONG (A1886), THEN TURN LEFT INTO (A1897), TURN RIGHT INTO (P129) AT THE INTERSECTION OF (A1897, TURN RIGHT INTO (P129), AT THE INTERSECTION OF (A1891) AND (P129), THEN PROCEED, TURN LEFT INTO (A1890), LEADING THE ESKHALENI, PROCEED STRAIGHT INTO (A1887), LEADING TO PANINKUKHU AND KWA-NZAMA STORE, PROCEED TILL TURN RIGHT TO REJOIN (P129), THEN PASS THE FOLLOWING LOCATIONS: EMAROMENI, NXAMALALA TRIBAL COURT, NXAMALALA CLINIC AND LAGAJU SECONDARY SCHOOL, THE PROCEED STRAIGHT ALONG (P129), TILL THE INTERSECTION OF (P129) AND (P127), PRIOR TO CROSS INZINGA BRIDGE, THEN PROCEED STRAIGHT INTO (P127) AND THEN OPERATE AS PER ROUTE (34) TO IMPENDLE TAXI RANK</p> <p>FROM IMPENDLE TAXI RANK, TURN RIGHT INTO MAFAHLENI STREET, TURN RIGHT INTO (P130), TURN RIGHT INTO (P127), THEN OPERATE AS PER FORWARD ROUTE BACK TO INZINGA LOCATION.</p>  |



## transport

Department:  
Transport  
Province of KwaZulu-Natal

## GAZETTE

LGKZNG44-2023-FEB

REGION: ALL

|  |  |
|--|--|
| 1) <b>Application Number:</b> APP0149694   | 2) <b>Gazette Number:</b> LGKZNG44-2023-FEB  |
| 3) <b>Applicant:</b> MMT DLAMINI<br><b>ID NO.</b> 8509115926083<br><b>Association:</b> WAAIHOEK TAXI ASSOCIATION | 4) <b>Applicant Address:</b><br>P.O BOX 187<br>WASBANK<br>2920   |
| 5) <b>Existing Licence Holder:</b> NOT APPLICABLE<br><b>ID NO.</b> NOT APPLICABLE                                | 6) <b>Existing Licence Holder Address:</b><br>NOT APPLICABLE   |
| 7) <b>Type of application:</b> NEW OPERATING LICENCE   | 8) <b>Operating Licence Number:</b> NOTAVAILABLE   |
| 9) <b>Vehicle Type:</b> MINIBUS  | 10) 1 X 15 (SEATED) + 0 (STANDING)   |
| 11) <b>Region:</b> UTHUKELA  |  |
| 12.1   | 2202DH2202DH00055744 - WAAIHOEK TO LADYSMITH<br><br>FROM WAAIHOEK NOQHAZA, TO HELPMKAAR ROAD N11, CRAWSHAW, LYLLE STREET, TURN TO PLAZA TAXI RANK (DROP OFF ONLY), BACK TO LYLLE STREET, TO ILLING ROAD TAXI RANK AND RETURN ALONG THE SAME ROUTE.<br><br>ALTERNATIVE :FROM WAAIHOEK NOQHAZA, TO HELPMKAAR, TO SHEPSTONE ROAD, TURN LEFT TO FAIRDROUGH STREET, TURN RIGHT TO HYDE STREET INTO C.F.C.C, BACK TO HYDE STREET AND FAIRDROUGH STREET , LEFT TO EGERTON STREET, RIGHT DIAMANA STREET, CONVENT STREET TURN RIGHT TO MURCHISON STREET, TURN LEFT TO ALEXANDRA STREET AND CROSS MURCHISON TO PORT ROAD, LEFT TO BATTERY STREET , TO HOSPITAL BACK TO ILLING ROAD TAXI RANK AND RETURN ALONG THE SAME ROUTE. (ONLY DROP OFF).   |
| 12.2   | KZPRERC2744061 - FROM UITVAL TAXI RANK, ESAMBANENI, P361 KWAHLATHINI 1&2, THOLENI, SLANFORD DOUGLAS, MAHWENI HIGH SCHOOL, EZIHLABATHINI, TURN LEFT TO HELPMKAAR ROAD , SGWEJE SECONDARY SCHOOL, BACK TO HELPMKAAR ROAD TURN LEFT TO SOMSHOEK VAALKOP, SPANDIKRONI, BACK TO HELPMKAAR ROAD TO EKUVUKENI TO WAAIHOEK NOQHAZA, FITTY PARK, BACK TO HELPMKAAR ROAD , JOIN N11, STRAIGHT TO CRAWSHAW STREET, TO LYLLE STREET TURN LEFT TO PLAZA TAXI RANK (DROP OFF AND PICK UP), BACK LYLLE STREET TO ILLING ROAD TAXI RANK AND RETURN.<br>ALTERNATIVE: FROM UITVAL TAXI RANK, ESAMBANENI P361, DOUGLAS MAWENI HIGH SCHOOL , EZIHLABATHINI, TURN LEFT TO HELPMKAAR ROAD, SGWEJE SECONDARY SCHOOL BACK TO HELPMKAAR ROAD, TURN LEFT TO SOMSHOEK, SPANDITHON, BACK TO HELPMKAAR ROAD, TO EKUVUKENI, TO WAAIHOEK NOQHAZA, FITTY PARK, BACK TO HELPMKAAR ROAD, STEDVILLE (DROP OFF AND PICK UP), STRAIGHT TO CRAWSHAW STREET TO LYLLE STREET AND TURN TO PLAZA TAXI RANK (DROP OFF AND PICK ) BACK TO LYLLE STREET TO ILLINGS ROAD TAXI RANK AND RETURN. |
| 12.3   | KZPRERC2758369 - EKUVUKENI TO LADYSMITH<br>FROM EKUVUKENI TO WAAIHOEK, NOQHAZA, FITTY PARK TO HELPMKAAR ROAD, STRAIGHT TO CRAWSHAW STREET TO LYLLE STREET, TURN LEFT TO PLAZA RANK DROP OFF AND PICK UP PASSENGERS AND BACK TO LYLLE STREET TO ILLING STREET TAXI RANK AND RETURN ALONG THE SAME ROUTE.  |



## transport

Department:  
Transport  
Province of KwaZulu-Natal

## GAZETTE

LGKZNG44-2023-FEB

REGION: ALL

|      |   |     |  |
|------|---|-----|--|
| 1)   | <b>Application Number:</b> APP0149695   | 2)  | <b>Gazette Number:</b> LGKZNG44-2023-FEB                     |
| 3)   | <b>Applicant:</b> SS SOSIBO<br><b>ID NO.</b> 7211265506085<br><b>Association:</b> UMZIMKULU UNCEDO SERVICE TAXI ASSOCIATION   | 4)  | <b>Applicant Address:</b><br>P O BOX53<br>UMZIMKHULU<br>3297 |
| 5)   | <b>Existing Licence Holder:</b> NOT APPLICABLE<br><b>ID NO.</b> NOT APPLICABLE  | 6)  | <b>Existing Licence Holder Address:</b><br>NOT APPLICABLE    |
| 7)   | <b>Type of application:</b> NEW OPERATING LICENCE   | 8)  | <b>Operating Licence Number:</b> NOTAVAILABLE                |
| 9)   | <b>Vehicle Type:</b> MINIBUS  | 10) | 1 X 15 (SEATED) + 0 (STANDING)                               |
| 11)  | <b>Region:</b> HARRY GWALA  |     |  |
| 12.1 | 2100LL11002P10175687 - UMZIMKHULU TO CARLETONVILLE.<br><br>FROM UMZIMKHULU TAXI RANK TURN LEFT AND JOIN R56 PASS IXOPO, RICHMOND, PIETERMARITZBURG, JOIN N3 PASS MOOI RIVER, HARRISMITH, WARDEN, TOLL PLAZA PROCEED AND TURN LEFT JOIN R54 PROCEED AND TURN RIGHT JOIN R28 PROCEED AND CROSS N12 PROCEED TURN RIGHT TO BEKKESDAL TAXI RANK (DROP OFFS) AND RETURN TO R28 AND RETURN LEFT PROCEED AND TURN RIGHT AND JOIN N12 PROCEED AND PASS LIBANON MINE PROCEED AND TURN RIGHT JOIN NEW ROAD AND TURN LEFT TO ONYX STREET TO CARLETONVILLE TAXI RANK AND BACK ON THE SAME ROUTE.   |     |  |
| 12.2 | 2202D4220B7500175689 - UMZIMKHULU TO SEKALANI.<br><br>FROM UMZIMKHULU TAXI RANK TURN RIGHT JOIN P416 (R56) PROCEED AND PASS CLYDESDALE PROCEED AND PASS ETEMBI AND PASS IBISI PROCEED AND PASS RIETVLEI PROCEED AND PASS MAGLELA (MABER) PROCEED AND PASS INGELI FOREST MOTEL PROCEED AND TURN RIGHT JOIN P750 PROCEED LANGEWANGHT OFFICES PROCEED AND PASS KWAFILE LOCATION PROCEED AND PASS REEDSDALE LOCATION PROCEED AND PASS KWAMADLATHU FARM PROCEED AND PASS NCAMBLE LOCATION TO UMZIMKHULU SEKALANI TAXI RANK (ON THE RIGHT) AND RETURN ON THE SAME ROUTE. NB. THERE ARE PICK UPS AND DROPOFFS ALONG THE WAY.   |     |  |
| 12.3 | 3100LL12059J10047959 - FROM:UMZIMKHULU TO JOHANNESBURG: FROM UMZIMKHULU TAXI RANK TURN LEFT JOIN R56 PASS IXOPO PROCEED AND RICHMOND PROCEED AND JOIN ALEXANDER ROAD TURN LEFT AND JOIN CHIEF ALBERT LUTHULI STREET PROCEED JOIN HOWICK ROAD JOIN N3 PROCEED JOIN HOWICK ROAD JOIN N3 PROCEED AND PASS HOWICK, MOOI RIVER PROCEED AND PASS TUGELA PLAZA PROCEED AND PASS VAN RENEEEN PROCEED AND PASS MENTROSE PROCEED JOIN N5 TURN RIGHT TO HARRISMITH TAXI RANK, THERE ARE DROP-OFFS PROCEED JOIN N3 TO WARDEN PROCEED AND PASS VILLIERS TOLL PLAZA PROCEED AND PASS HILDELBURG PROCEED AND TURN LEFT TO VOLSROUS TAXI RANK THERE ARE DROP-OFFS AND JOIN N3 PROCEED AND TURN LEFT JOIN M2 TURN LEFT TO CITYDEEP. THERE ARE DROP-OFFS PROCEED JOIN HARROW ROAD THROUGH COMMISSIONER STREET PROCEED AND TURN RIGHT JOIN RISSIK STREET PROCEED TURN RIGHT JOIN DEVILLIERS STREET, TRUMPH STREET TURN RIGHT TO (WEST GATE) SELBY, MARTIN STREET. THERE ARE DROP-OFFS PROCEED AND TURN LEFT JOIN MTEMI PILISO STREET PROCEED AND JOIN BREE STREET THERE ARE DROP-OFFS PROCEED TURN LEFT JOIN RISSIK STREET PROCEED TURN RIGHT JOIN DEVILLIERS STREET TURN LEFT JOIN WANDERERS STREET PROCEED AND TURN LEFT TO JOHANNESBURG PARK CITY TAXI RANK AND RETURN ON THE SAME ROUTE. |     |  |
| 12.4 | 3100LL21007710047955 - FROM UMZIMKHULU TO DESTINATION :HARDING FROM UMZIMKHULU TAXI RANK TURN RIGHT JOIN R56 PROCEED AND PASS CLYDESDALE PROCEED AND PASS IBISI TOWNSHIP PROCEED AND PASS RIETVLEI SECONDARY SENIOR SECONDARY SCHOOL PROCEED AND TURN RIGHT TO RIETVLEI TAXI RANK AND HOSPITAL THERE ARE DROP-OFF AND PICK-UPS RETURN BACK AND TURN RIGHT JOIN R56 PROCEED AND TURN LEFT AT MAGALELA JOIN N2 DROP -OFF AND PICK-UPS PROCEED AND TURN RIGHT JOIN MARCHISON STREET AND CROSS MASGRAVE STREET PROCEED AND TURN LEFT JOIN FIELD STREET TO HARDING TAXI RANK AND RETURN ON THE SAME ROUTE.   |     |  |
| 12.5 | 3100LL21009Z10047056 - FROM UMZIMKHULU TAXI RANK TURN RIGHT JOIN R576 PROCEED PASS CLYDSDALE J.S.S. PROCEED AND PASS IBISI/ SHIP PROCEED AND PASS RIETVLEI LOCATION PROCEED AND PASS NGQUMARHENI JUNCTION PROCEED AND TURN RIGHT JOIN R56, PASS WIMPY PROCEED AND JOIN HOPE STREET TURN RIGHT JOIN DOWER STREET TO KOKSTAD TAXI RANK AND RETURN ON THE SAME ROUTE.  |     |  |
| 12.6 | 3100LL2100D510047050 - UMZIMKHULU TO MATATIELE<br>FROM UMZIMKHULU TAXI RANK TURN RIGHT JOIN R56 PASS CLYDESDALE PROCEED AND PASS IBISI TOWNSHIP,RIETVLEI LOCATION PROCEED AND TURN RIGHT JOIN R56 PASS WIMPY,PROCEED JOIN HOPE STREET PROCEED AND TURN LEFT JOIN R56 PASS CEDAVILLE PROCEED AND TURN RIGHT JOIN MARKET STREET TO MATATIELE TAXI RANK AND RETURN ON THE SAME ROUTE.  |     |  |
| 12.7 | 3100LL3100LL00047956 - UMZIMKHULU - RIETVLEI<br><br>FROM UMZIMKHULU TAXI RANK TURN RIGHT JOIN R56 PROCEED AND PASS CLYDESDALE PASS MABHOLIDI BRANCH AND THERE ARE DROP-OFFS & PICK-UPS PASS STRAL HOEK BRANCH (DROP-OFF & PICK-UPS) PROCEED TO ELUTHUMENI THERE ARE (DROP-OFFS & PICK UPS) PROCESS TO KWAZULU AND SLOVAS (DROP-OFFS & PICK-UPS) PROCESS TO DUZE & S.DAMOYI THERE ARE (DROP-OFFS & PICK-UPS) PROCEED AND CROSS MATUGULU BRIDGE,TO MLOZANA (DROP-OFFS &PICK-UPS) PROCEED AND CROSS IBISI LOCATION TO ESIMPINTSHWENI & ESIHLAHLENI (DROP-OFFS & PICK-UPS) PROCEED & CROSS ELUCINGWENI BRIDGE TO KOKSHILL STOP (DROP-OFF & PICKUPS) PROCEED TO KWANKOSI STOP (DROP-OFF & PICKUPS) PROCEED TO KWANKOSI STOP (DROP-OFFS & PICK-UPS) PROCESS & PASS GRAVE YARD TO PHOLAPAKI & MAHOBE BRANCH (DROP-OFFS & PICK-UPS) PROCESS AND PASS KWANOBILA SCHOOL & RIETVLEI J.S.S. PROCEED AND CROSS DONKERHOEK BRIDGE & PASS BRIDGE PASS ERHAWUKA BRANCH TURN RIGHT TAXI RANK AND RETURN ON THE SAME ROUTE.   |     |  |
| 12.8 | 3100LL8100JS10047961 - FROM:UMZIMKHULU TO STANDERTON (SECUNDA)<br>FROM UMZIMKHULU TAXI RANK LEFT JOIN R56 PASS IXOPO PROCEED AND PASS RICHMOND PROCEED AND UMLAZI ROAD,THORNVILLE PROCEED AND JOIN ALEXANDER ROAD TURN LEFT JOIN CHIEF ALBERT STREET PROCEED AND JOIN HOWICK ROAD JOIN N3 PASS HOWICK,MOOI RIVER PROCEED AND PASS HARRISMITH, WARDEN PROCEED TURN LEFT JOIN R103 PROCEED TURN RIGHT JOIN R34 PASS VREDE STANDERTON AND JOIN R546 PROCEED AND PASS CHARLICIES PROCEED AND TURN LEFT JOIN NXIMENI STREET PROCEED AND TURN RIGHT TO MBALENTLE TAXI RANK (BLUE TAXI RANK) AND RETURN ON THE SAME ROUTE.   |     |  |



## transport

Department:  
Transport  
Province of KwaZulu-Natal

## GAZETTE

LGKZNG44-2023-FEB

REGION: ALL

|      |   |     |  |
|------|---|-----|--|
| 1)   | <b>Application Number:</b> APP0149697   | 2)  | <b>Gazette Number:</b> LGKZNG44-2023-FEB                   |
| 3)   | <b>Applicant:</b> RB MATHONSI<br><b>ID NO.</b> 8209155591083<br><b>Association:</b> WAAIHOEK TAXI ASSOCIATION   | 4)  | <b>Applicant Address:</b><br>P.O BOX 382<br>DUNDEE<br>3000 |
| 5)   | <b>Existing Licence Holder:</b> NOT APPLICABLE<br><b>ID NO.</b> NOT APPLICABLE  | 6)  | <b>Existing Licence Holder Address:</b><br>NOT APPLICABLE  |
| 7)   | <b>Type of application:</b> NEW OPERATING LICENCE   | 8)  | <b>Operating Licence Number:</b> NOTAVAILABLE              |
| 9)   | <b>Vehicle Type:</b> MINIBUS  | 10) | 1 X 15 (SEATED) + 0 (STANDING)                             |
| 11)  | <b>Region:</b> UTHUKELA   |     |  |
| 12.1 | <p>KZPRERC2744061 - FROM UITVAL TAXI RANK, ESAMBNENI, P361 KWAHLATHINI 1&amp;2, THOLENI, SLANFORD DOUGLAS, MAHWENI HIGH SCHOOL, EZIHLABATHINI, TURN LEFT TO HELPMKAAR ROAD , SGWEJE SECONDARY SCHOOL, BACK TO HELPMKAAR ROAD TURN LEFT TO SOMSHOEK VAALKOP, SPANDIKRONI, BACK TO HELPMKAAR ROAD TO EKUVUKENI TO WAAIHOEK NOQHAZA, FITTY PARK, BACK TO HELMEKAAR ROAD , JOIN N11, STRAIGHT TO CRAWSHAW STREET, TO LYLLE STREET TURN LEFT TO PLAZA TAXI RANK (DROP OFF AND PICK UP), BACK LYLLE STREET TO ILLING ROAD TAXI RANK AND RETURN.</p> <p>ALTERNATIVE: FROM UITVAL TAXI RANK, ESAMBNENI P361, DOUGLAS MAWENI HIGH SCHOOL , EZIHLABATHINI, TURN LEFT TO HELPMKAAR ROAD, SGWEJE SECONDARY SCHOOL BACK TO HELPMKAAR ROAD, TURN LEFT TO SOMSHOEK, SPANDITHON, BACK TO HELPMKAAR ROAD, TO EKUVUKENI, TO WAAIHOEK NOQHAZA, FITTY PARK, BACK TO HELPMKAAR ROAD, STEDVILLE (DROP OFF AND PICK UP), STRAIGHT TO CRAWSHAW STREET TO LYLLE STREET AND TURN TO PLAZA TAXI RANK (DROP OFF AND PICK ) BACK TO LYLLE STREET TO ILLINGS ROAD TAXI RANK AND RETURN.</p> |     |  |
| 12.2 | <p>KZPRERC2758369 - EKUVUKENI TO LADYSMITH<br/>FROM EKUVUKENI TO WAAIHOEK, NOQHAZA, FITTY PARK TO HELPMKAAR ROAD, STRAIGHT TO CRAWSHAW STREET TOLYLLE STREET, TURN LEFT TO PLAZA RANK DROP OFF AND PICK UP PASSENGERS AND BACK TO LYLLE STREET TO ILLING STREET TAXI RANK AND RETURN ALONG THE SAME ROUTE.</p>  |     |  |
| 12.3 | <p>KZPRERC2758418 - WAAIHOEK TO LADYSMITH<br/>FROM WAAIHOEK NOQHAZA TO HELPMKAAR ROAD N11, CRAWSHAW, LYLLE STREET TURN TO PLAZA TAXI RANK DROP OFF AND PICK UP PASSENGERS BACK TO LYLLE STREET TO ILLING ROAD TAXI RANK AND RETURN ALONG THE SAME ROUTE.</p> <p>ALTERNATIVE:<br/>FROM WAAIHOEK NOQHAZA TO HELPMKAAR TO SHEPSTONE ROAD, TURN LEFT TO FAIRDROUGH STREET, TURN RIGHT TO HYDE STREET INTO C.F.C.C., BACK TO HYDE STREET AND FAIRDROUGH STREET, LEFT TO EGERTON STREET, RIGHT DIAMANA STREET, CONVENT STREET TURN RIGHT TO MURCHISON STREET, TURN LEFT TO ALEXANDRA STREET AND CROSS MURCHISON TO PORT ROAD, LEFT TO BATTERY STREET, TO HOSPITAL BACK TO ILLING ROAD TAXI RANK AND RETURN ALONG THE SAME ROUTE. (ONLY DROP OFF).</p>   |     |  |



## transport

Department:  
Transport  
Province of KwaZulu-Natal

## GAZETTE

LGKZNG44-2023-FEB

REGION: ALL

|      |  |     |   |
|------|--|-----|---|
| 1)   | <b>Application Number:</b> APP0149702  | 2)  | <b>Gazette Number:</b> LGKZNG44-2023-FEB                        |
| 3)   | <b>Applicant:</b> NA SIKHAKHANE<br><b>ID NO.</b> 9302101008085<br><b>Association:</b> WAAIHOEK TAXI ASSOCIATION  | 4)  | <b>Applicant Address:</b><br>P.O BOX 10030<br>LADYSMITH<br>3370 |
| 5)   | <b>Existing Licence Holder:</b> NOT APPLICABLE<br><b>ID NO.</b> NOT APPLICABLE   | 6)  | <b>Existing Licence Holder Address:</b><br>NOT APPLICABLE       |
| 7)   | <b>Type of application:</b> NEW OPERATING LICENCE  | 8)  | <b>Operating Licence Number:</b> NOTAVAILABLE                   |
| 9)   | <b>Vehicle Type:</b> MINIBUS   | 10) | 1 X 15 (SEATED) + 0 (STANDING)                                  |
| 11)  | <b>Region:</b> UTHUKELA  |     |   |
| 12.1 | KZPRERC2744061 - FROM UITVAL TAXI RANK, ESAMBENENI, P361 KWAHLATHINI 1&2, THOLENI, SLANFORD DOUGLAS, MAHWENI HIGH SCHOOL, EZIHLABATHINI, TURN LEFT TO HELPMEKAAR ROAD, SGWEJE SECONDARY SCHOOL, BACK TO HELPMEKAAR ROAD TURN LEFT TO SOMSHOEK VAALKOP, SPANDIKRONI, BACK TO HELPMEKAAR ROAD TO EKUVUKENI TO WAAIHOEK NOQHAZA, FITTY PARK, BACK TO HELMEKAAR ROAD, JOIN N11, STRAIGHT TO CRAWSHAW STREET, TO LYLLE STREET TURN LEFT TO PLAZA TAXI RANK (DROP OFF AND PICK UP), BACK LYLLE STREET TO ILLING ROAD TAXI RANK AND RETURN.<br>ALTERNATIVE: FROM UITVAL TAXI RANK, ESAMBANENI P361, DOUGLAS MAWENI HIGH SCHOOL, EZIHLABATHINI, TURN LEFT TO HELPMEKAAR ROAD, SGWEJE SECONDARY SCHOOL BACK TO HELPMEKAAR ROAD, TURN LEFT TO SOMSHOEK, SPANDITHON, BACK TO HELPMEKAAR ROAD, TO EKUVUKENI, TO WAAIHOEK NOQHAZA, FITTY PARK, BACK TO HELPMEKAAR ROAD, STEDVILLE (DROP OFF AND PICK UP), STRAIGHT TO CRAWSHAW STREET TO LYLLE STREET AND TURN TO PLAZA TAXI RANK (DROP OFF AND PICK ) BACK TO LYLLE STREET TO ILLINGS ROAD TAXI RANK AND RETURN. |     |   |
| 12.2 | KZPRERC2758369 - EKUVUKENI TO LADYSMITH<br>FROM EKUVUKENI TO WAAIHOEK, NOQHAZA, FITTY PARK TO HELPMEKAAR ROAD, STRAIGHT TO CRAWSHAW STREET TOLYLLE STREET, TURN LEFT TO PLAZA RANK DROP OFF AND PICK UP PASSENGERS AND BACK TO LYLLE STREET TO ILLING STREET TAXI RANK AND RETURN ALONG THE SAME ROUTE.  |     |   |
| 12.3 | KZPRERC2758418 - WAAIHOEK TO LADYSMITH<br>FROM WAAIHOEK NOQHAZA TO HELPMEKAAR ROAD N11, CRAWSHAW, LYLLE STREET TURN TO PLAZA TAXI RANK DROP OFF AND PICK UP PASSENGERS BACK TO LYLLE STREET TO ILLING ROAD TAXI RANK AND RETURN ALONG THE SAME ROUTE.<br>ALTERNATIVE:<br>FROM WAAIHOEK NOQHAZA TO HELPMEKAAR TO SHEPSTONE ROAD, TURN LEFT TO FAIRDROUGH STREET, TURN RIGHT TO HYDE STREET INTO C.F.C.C., BACK TO HYDE STREET AND FAIRDROUGH STREET, LEFT TO EGERTON STREET, RIGHT DIAMANA STREET, CONVENT STREET TURN RIGHT TO MURCHISON STREET, TURN LEFT TO ALEXANDRA STREET AND CROSS MURCHISON TO PORT ROAD, LEFT TO BATTERY STREET, TO HOSPITAL BACK TO ILLING ROAD TAXI RANK AND RETURN ALONG THE SAME ROUTE. (ONLY DROP OFF).   |     |   |





## transport

Department:  
Transport  
Province of KwaZulu-Natal

## GAZETTE

LGKZNG44-2023-FEB

REGION: ALL

|      |  |     |  |
|------|--|-----|--|
| 1)   | <b>Application Number:</b> APP0149704  | 2)  | <b>Gazette Number:</b> LGKZNG44-2023-FEB                       |
| 3)   | <b>Applicant:</b> GT TSHAZI<br><b>ID NO.</b> 7704085665081<br><b>Association:</b> UMZIMKHULU TAXI OWNERS ASSOCIATION   | 4)  | <b>Applicant Address:</b><br>P O BOX 575<br>UMZIMKHULU<br>3297 |
| 5)   | <b>Existing Licence Holder:</b> NOT APPLICABLE<br><b>ID NO.</b> NOT APPLICABLE   | 6)  | <b>Existing Licence Holder Address:</b><br>NOT APPLICABLE      |
| 7)   | <b>Type of application:</b> NEW OPERATING LICENCE  | 8)  | <b>Operating Licence Number:</b> NOTAVAILABLE                  |
| 9)   | <b>Vehicle Type:</b> MINIBUS   | 10) | 1 X 15 (SEATED) + 0 (STANDING)                                 |
| 11)  | <b>Region:</b> HARRY GWALA   |     |  |
| 12.1 | 3100LL21007710047955 - FROM UMZIMKHULU TO DESTINATION :HARDING FROM UMZIMKHULU TAXI RANK TURN RIGHT JOIN R56 PROCEED AND PASS CLYDESDALE PROCEED AND PASS IBISI TOWNSHIP PROCEED AND PASS RIETVLEI SECONDARY SENIOR SECONDARY SCHOOL PROCEED AND TURN RIGHT TO RIETVLEI TAXI RANK AND HOSPITAL THERE ARE DROP-OFF AND PICK-UPS RETURN BACK AND TURN RIGHT JOIN R56 PROCEED ABND TURN LEFT AT MAGALELA JOIN N2 DROP -OFF AND PICK-UPS PROCEED AND TURN RIGHT JOIN MARCHISON STREET AND CROSS MASGRAVE STREET PROCEED AND TURN LEFT JOIN FIELD STREET TO HARDING TAXI RANK AND RETURN ON THE SAME ROUTE.   |     |  |
| 12.2 | 3100LL21009Z10047056 - FROM UMZIMKHULU TAXI RANK TURN RIGHT JOIN R576 PROCEED PASS CLYDESDALE J.S.S. PROCEED AND PASS IBISI/ SHIP PROCEED AND PASS RIETVLEI LOCATION PROCEED AND PASS NGQUMARHENI JUNCTION PROCEED AND TURN RIGHT JOIN R56, PASS WIMPY PROCEED AND JOIN HOPE STREET TURN RIGHT JOIN DOWER STREET TO KOKSTAD TAXI RANK AND RETURN ON THE SAME ROUTE.  |     |  |
| 12.3 | 3100LL2100D510047050 - UMZIMKHULU TO MATATIELE FROM UMZIMKHULU TAXI RANK TURN RIGHT JOIN R56 PASS CLYDESDALE PROCEED AND PASS IBISI TOWNSHIP,RIETVLEI LOCATION PROCEED AND TURN RIGHT JOIN R56 PASS WIMPY,PROCEED JOIN HOPE STREET PROCEED AND TURN LEFT JOIN R56 PASS CEDAVILLE PROCEED AND TURN RIGHT JOIN MARKET STREET TO MATATIELE TAXI RANK AND RETURN ON THE SAME ROUTE.  |     |  |
| 12.4 | 3100LL22068T10047952 - UMZIMKHULU - PIETERMARITZBURG<br><br>FROM UMZIMKHULU TAXI RANK TURN LEFT JOIN R56 PASS IXOPO PROCEED AND PASS RICHMOND PROCEED AND PASS THORNVILLE PROCEED AND JOIN ALEXANDER PROCEED TURN LEFT JOIN CHIEF ALBERT STREET PROCEED TURN RIGHT JOIN LANGALIBALELE STREET PROCEED TURN LEFT JOIN BOSCHOF TURN LEFT TO SHOPRITE PIETERMARITZBURG TAXI RANK AND RETURN ON THE SAME ROUTE.   |     |  |
| 12.5 | 3100LL2206LS10047062 - UMZIMKHULU TO DURBAN<br>UMZIMKHULU TAXI RANK TURN LEFT JOIN R56 PROCEED PASS IXOPO PASS RICHMOND PROCEED AND TURN RIGHT JOIN UMLAAS ROAD AND JOIN N3 PASS CAMPERDOWN PASS MARIAN HILL TOLL PLAZA PROCEED AND TURN LEFT TO M1 RICHMOND ROAD OFF RAMP TURN LEFT TO RICHMOND ROAD PROCEED JOIN M31 OLD MAIN ROAD (DROP OFF) AND PROCEED AND TURN RIGHT TO CROMPTON ROAD TURN LEFT TO M13 PROCEED AND TURN RIGHT TO BEREA ROAD JOIN WEST STREET AND TURN LEFT TO BROOK ROAD AND TURN TO DURBAN THEATRE LANE TAXI RANK.<br><br>PINETOWN ALTERNATIVE ROUTE:FROM UMZIMKHULU TAXI RANK TURN RIGHT JOIN R56 PASS IXOPO,PASS RICHMOND TURN RIGHT TO UMLAAS ROAD JOIN N3 TAKE M13 OFF RAMP PROCEED ON M13 TURN LEFT TO M31 OLD MAIN ROAD (DROP OFF PROCEED AND TURN RIGHT TO CROMPTON TURN LEFT TO M13 JOIN N3 PROCEED TURN RIGHT TO BEREA ROAD JOIN WEST STREET AND TURN LEFT TO BROOK ROAD AND TURN RIGHT TO DURBAN THEATRE LANE TAXI RANK.<br><br>RETURN ROUTE:FROM THEATRE LANE TAXI RANK JOIN WEST STREET TURN LEFT TO RUSSELL STREET TURN LEFT TO PINE STREET JOIN N3 PASS MARIAN HILL,PASS CAMPER DOWN TURN LEFT TO UMLAAS ROAD TURN LEFT TO R56 PASS RICHMOND PASS IXOPO PROCEED TURN RIGHT TO UMZIMKHULU TAXI RANK. |     |  |
| 12.6 | 3100LL3100L10047063 - UMZIMKHULU - UMTATA<br><br>FROM UMZIMKHULU TAXI RANK TURN RIGHT JOIN R56 PASS CLYDESDALE LOCATION PROCEED AND PASS IBISI LOCATION PROCEED AND PASS RIETVLEI LOCATION AND HOSPITAL PROCEED AND TURN LEFT JOIN N2 PASS MT. AYLIFF PASS MT. FRERE. THERE ARE DROP OFFS, PASS QUMBU. THERE ARE DROP OFFS PROCEED AND PASS TSOLO BRANCH PROCEED PASS NORTH CREST CROSS UMTATA BRIDGE PROCEED AND TURN RIGHT. JOIN EAGLE STREET TO UMTATA MAIN TAXI RANK AND RETURN ON THE SAME ROUTE.   |     |  |
| 12.7 | 3100LL3100LL00047956 - UMZIMKHULU - RIETVLEI<br><br>FROM UMZIMKHULU TAXI RANK TURN RIGHT JOIN R56 PROCEED AND PASS CLYDESDALE PASS MABHOLIDI BRANCH AND THERE ARE DROP-OFFS & PICK-UPS PASS STRAL HOEK BRANCH (DROP-OFF & PICK-UPS) PROCEED TO ELUTHUMENI THERE ARE (DROP-OFFS & PICK UPS) PROCESS TO KWAZULU AND SLOVAS (DROP-OFFS & PICK-UPS) PROCESS TO DUZE & S.DAMOYI THERE ARE (DROP-OFFS & PICK-UPS) PROCEED AND CROSS MATUGULU BRIDGE,TO MLOZANA (DROP-OFFS &PICK-UPS) PROCEED AND CROSS IBISI LOCATION TO ESIMPINTSHWENI & ESIHLAHLENI (DROP-OFFS & PICK-UPS) PROCEED & CROSS ELUCINGWENI BRIDGE TO KOKSHILL STOP (DROP-OFF & PICKUPS) PROCEED TO KWANKOSI STOP (DROP-OFF & PICKUPS) PROCEED TO KWANKOSI STOP (DROP-OFFS & PICK-UPS) PROCESS & PASS GRAVE YARD TO PHOLAPAKI & MAHOBE BRANCH (DROP-OFFS & PICK-UPS) PROCESS AND PASS KWANOBILA SCHOOL & RIETVLEI J.S.S. PROCEED AND CROSS DONKERHOEK BRIDGE & PASS BRIDGE PASS ERHAWUKA BRANCH TURN RIGHT TAXI RANK AND RETURN ON THE SAME ROUTE.  |     |  |
| 12.8 | 3100LL3100O500047954 - FROM UMZIMKHULU TAXI RANK TURN LEFT JOIN R56 PROCEED AND PASS CARISBROOK STATION PROCEED AND PASS AND HOPEWELL BRANCH AND TURN LEFT JOIN MARGARET STREET PASS IXOPO HIGH SCHOOL PROCEED AND PASS KFC AND TURN RIGHT TO IXOPO TAXI RANK AND RETURN ON THE ROUTE.<br>N.B:THERE ARE PICK-UPS AND DROP-OFFS ALONG THE WAY.  |     |  |





## transport

Department:  
Transport  
Province of KwaZulu-Natal

## GAZETTE

LGKZNG44-2023-FEB

REGION: ALL

|   |  |
|---|--|
| 1) <b>Application Number:</b> APP0149706  | 2) <b>Gazette Number:</b> LGKZNG44-2023-FEB  |
| 3) <b>Applicant:</b> A SHOZI<br><b>ID NO.</b> 5108285266082<br><b>Association:</b> EMBO TAXI OWNERS ASSOCIATION | 4) <b>Applicant Address:</b><br>P.O. BOX 1933<br>HILLCREST   |
| 5) <b>Existing Licence Holder:</b> NOT APPLICABLE<br><b>ID NO.</b> NOT APPLICABLE                               | 3610<br>6) <b>Existing Licence Holder Address:</b><br>NOT APPLICABLE   |
| 7) <b>Type of application:</b> NEW OPERATING LICENCE  | 8) <b>Operating Licence Number:</b> LGKZN1503001219  |
| 9) <b>Vehicle Type:</b> MINIBUS TAXI  | 10) 1 X 9-16 (SEATED) + 0 (STANDING)   |
| 11) <b>Region:</b> DURBAN WEST  |  |
| 12.1  | 2206RK21004R00050310 - EMBO TO PINETOWN<br><br>FROM GCWENSA STORE TAXI RANK EMBO TURN LEFT VIA RUSSIA ROAD, TURN AROUND BACK TO TWINS ROAD (D1665), TURN RIGHT INTO MALINGA ROAD, TURN AROUND BACK TO TWINS ROAD, TURN LEFT INTO DEWLA ROAD, TURN AROUND BACK TO TWINS ROAD, TURN RIGHT INTO FISCHER ROAD, PASS ABAMBO SCHOOL ROAD, INHLANGO SCHOOL, TURN RIGHT INTO INANDA ROAD (M33) TO KLOOF TAXI RANK DROP AND PROCEED TURN LEFT INTO OLD MAIN ROAD (R103) TURN LEFT INTO M13 AND PROCEED, JOIN M33 INTO VILLAGE ROAD (KLOOF)(M39) TURN RIGHT INTO M13, LEFT INTO OLD MAIN ROAD, THEN RIGHT INTO ANDERSON ROAD INTO TAXI RANK AND RETURN ALONG THE SAME ROUTE IN REVERSE.1.2. FROM EMBO (ETHAFENI STORE TAXI RANK ) TO PINETOWN FROM ETHAFENI STORE TAXI RANK EMBO, TURN RIGHT INTO ROAD F, JOIN ROAD E.D.E, TURN LEFT INTO MARION ROAD, LEFT INTO ELIZABETH ROAD, RIGHT INTO HAYLETT ROAD, LEFT INTO WESTRIDING ROAD, RIGHT INTO INANDA ROAD (M33), TURN LEFT INTO OLD MAIN ROAD HILLCREST (R103) DROP OFF, TURN LEFT INTO M13 PROCEED, JOIN M33 INTO VILLAGE ROAD (KLOOF), M39 TURN RIGHT INTO M13, TURN LEFT INTO OLD MAIN ROAD, PINETOWN, RIGHT INTO ANDERSON ROAD INTO TAXI RANK AND RETURN ALONG THE SAME ROUTE IN REVERSE.1.3. FROM EMBO (PHOSHANE JUNIOR PRIMARY ) TO PINETOWN FROM PHOSHANE JUNIOR PRIMARY SCHOOL TAXI RANK EMBO, TURN RIGHT INTO PARTNER ROAD (ROAD A), INTO AND ALONG BENARS ROAD TO BOTHAS HILL. INTO AND ALONG OLD MAIN ROAD (R103) TO HILLCREST INTO M13 AND PROCEED TO KLOOF DROP OFF AND PROCEED TO PINETOWN, LEFT INTO OLD MAIN ROAD (M31), RIGHT INTO ANDERSON ROAD AND PROCEED TO THE TAXI RANK AND RETURN ALONG THE SAME ROUTE IN REVERSE. |
| 12.2  | 2206RK2206PE00050311 - EMBO TO WATERFALL<br><br>FROM EMBO LOCATION, SITUATED WITHIN THE MAGISTERIAL DISTRICT OF PINETOWN TO WATERFALL TAXI RANK, WATERFALL, LEFT INTO FISCHER ROAD, RIGHT INTO BRACKENHILL ROAD, RIGHT INTO INANDA ROAD (M33), LEFT INTO LINK ROAD, TAKE LEFT KING GEORGE AVENUE, RIGHT RIDGE ROAD TURN AROUND AT FOREST VIEW PRIMARY SCHOOL BACK TO KING GEORGE AVENUE, LEFT INTO BRIDLE ROAD BECOMING KLOOF FALLS ROAD (M33), RIGHT INTO IMPANGELE ROAD, TURN AROUND AT ABELIA ROAD NEAR KLOOF JUNIOR SCHOOL AND RETURN ALONG THE SAME ROUTE IN REVERSE.   |



## transport

Department:  
Transport  
Province of KwaZulu-Natal

## GAZETTE

LGKZNG44-2023-FEB

REGION: ALL

|      |  |     |   |
|------|--|-----|---|
| 1)   | <b>Application Number:</b> APP0149709  | 2)  | <b>Gazette Number:</b> LGKZNG44-2023-FEB                          |
| 3)   | <b>Applicant:</b> GT TSHAZI<br><b>ID NO.</b> 7704085665081<br><b>Association:</b> UMZIMKHULU TAXI OWNERS ASSOCIATION   | 4)  | <b>Applicant Address:</b><br>PO BOX 575<br>UMZIMKHULU<br><br>3297 |
| 5)   | <b>Existing Licence Holder:</b> NOT APPLICABLE<br><b>ID NO.</b> NOT APPLICABLE   | 6)  | <b>Existing Licence Holder Address:</b><br>NOT APPLICABLE         |
| 7)   | <b>Type of application:</b> NEW OPERATING LICENCE  | 8)  | <b>Operating Licence Number:</b> NOTAVAILABLE                     |
| 9)   | <b>Vehicle Type:</b> MINIBUS   | 10) | 1 X 15 (SEATED) + 0 (STANDING)                                    |
| 11)  | <b>Region:</b> HARRY GWALA   |     |   |
| 12.1 | 3100LL21007710047955 - FROM UMZIMKHULU TO DESTINATION :HARDING FROM UMZIMKHULU TAXI RANK TURN RIGHT JOIN R56 PROCEED AND PASS CLYDESDALE PROCEED AND PASS IBISI TOWNSHIP PROCEED AND PASS RIETVLEI SECONDARY SENIOR SECONDARY SCHOOL PROCEED AND TURN RIGHT TO RIETVLEI TAXI RANK AND HOSPITAL THERE ARE DROP-OFF AND PICK-UPS RETURN BACK AND TURN RIGHT JOIN R56 PROCEED AND TURN LEFT AT MAGALELA JOIN N2 DROP -OFF AND PICK-UPS PROCEED AND TURN RIGHT JOIN MARCHISON STREET AND CROSS MASGRAVE STREET PROCEED AND TURN LEFT JOIN FIELD STREET TO HARDING TAXI RANK AND RETURN ON THE SAME ROUTE.  |     |   |
| 12.2 | 3100LL21009Z10047056 - FROM UMZIMKHULU TAXI RANK TURN RIGHT JOIN R576 PROCEED PASS CLYDESDALE J.S.S. PROCEED AND PASS IBISI/ SHIP PROCEED AND PASS RIETVLEI LOCATION PROCEED AND PASS NGQUMARHENI JUNCTION PROCEED AND TURN RIGHT JOIN R56, PASS WIMPY PROCEED AND JOIN HOPE STREET TURN RIGHT JOIN DOWER STREET TO KOKSTAD TAXI RANK AND RETURN ON THE SAME ROUTE.  |     |   |
| 12.3 | 3100LL2100D510047050 - UMZIMKHULU TO MATATIELE FROM UMZIMKHULU TAXI RANK TURN RIGHT JOIN R56 PASS CLYDESDALE PROCEED AND PASS IBISI TOWNSHIP,RIETVLEI LOCATION PROCEED AND TURN RIGHT JOIN R56 PASS WIMPY,PROCEED JOIN HOPE STREET PROCEED AND TURN LEFT JOIN R56 PASS CEDAVILLE PROCEED AND TURN RIGHT JOIN MARKET STREET TO MATATIELE TAXI RANK AND RETURN ON THE SAME ROUTE.  |     |   |
| 12.4 | 3100LL22068T10047952 - UMZIMKHULU - PIETERMARITZBURG<br><br>FROM UMZIMKHULU TAXI RANK TURN LEFT JOIN R56 PASS IXOPO PROCEED AND PASS RICHMOND PROCEED AND PASS THORNVILLE PROCEED AND JOIN ALEXANDER PROCEED TURN LEFT JOIN CHIEF ALBERT STREET PROCEED TURN RIGHT JOIN LANGALIBALELE STREET PROCEED TURN LEFT JOIN BOSCHOF TURN LEFT TO SHOPRITE PIETERMARITZBURG TAXI RANK AND RETURN ON THE SAME ROUTE.   |     |   |
| 12.5 | 3100LL2206LS10047062 - UMZIMKHULU TO DURBAN<br>UMZIMKHULU TAXI RANK TURN LEFT JOIN R56 PROCEED PASS IXOPO PASS RICHMOND PROCEED AND TURN RIGHT JOIN UMLAAS ROAD AND JOIN N3 PASS CAMPERDOWN PASS MARIAN HILL TOLL PLAZA PROCEED AND TURN LEFT TO M1 RICHMOND ROAD OFF RAMP TURN LEFT TO RICHMOND ROAD PROCEED JOIN M31 OLD MAIN ROAD (DROP OFF) AND PROCEED AND TURN RIGHT TO CROMPTON ROAD TURN LEFT TO M13 PROCEED AND TURN RIGHT TO BEREA ROAD JOIN WEST STREET AND TURN LEFT TO BROOK ROAD AND TURN TO DURBAN THEATRE LANE TAXI RANK.<br><br>PINETOWN ALTERNATIVE ROUTE:FROM UMZIMKHULU TAXI RANK TURN RIGHT JOIN R56 PASS IXOPO,PASS RICHMOND TURN RIGHT TO UMLAAS ROAD JOIN N3 TAKE M13 OFF RAMP PROCEED ON M13 TURN LEFT TO M31 OLD MAIN ROAD (DROP OFF PROCEED AND TURN RIGHT TO CROMPTON TURN LEFT TO M13 JOIN N3 PROCEED TURN RIGHT TO BEREA ROAD JOIN WEST STREET AND TURN LEFT TO BROOK ROAD AND TURN RIGHT TO DURBAN THEATRE LANE TAXI RANK.<br><br>RETURN ROUTE:FROM THEATRE LANE TAXI RANK JOIN WEST STREET TURN LEFT TO RUSSELL STREET TURN LEFT TO PINE STREET JOIN N3 PASS MARIAN HILL,PASS CAMPER DOWN TURN LEFT TO UMLAAS ROAD TURN LEFT TO R56 PASS RICHMOND PASS IXOPO PROCEED TURN RIGHT TO UMZIMKHULU TAXI RANK. |     |   |
| 12.6 | 3100LL3100L110047063 - UMZIMKHULU - UMTATA<br><br>FROM UMZIMKHULU TAXI RANK TURN RIGHT JOIN R56 PASS CLYDESDALE LOCATION PROCEED AND PASS IBISI LOCATION PROCEED AND PASS RIETVLEI LOCATION AND HOSPITAL PROCEED AND TURN LEFT JOIN N2 PASS MT. AYLIFF PASS MT. FRERE. THERE ARE DROP OFFS, PASS QUMBU. THERE ARE DROP OFFS PROCEED AND PASS TSOLO BRANCH PROCEED PASS NORTH CREST CROSS UMTATA BRIDGE PROCEED AND TURN RIGHT. JOIN EAGLE STREET TO UMTATA MAIN TAXI RANK AND RETURN ON THE SAME ROUTE.  |     |   |
| 12.7 | 3100LL3100LL00047956 - UMZIMKHULU - RIETVLEI<br><br>FROM UMZIMKHULU TAXI RANK TURN RIGHT JOIN R56 PROCEED AND PASS CLYDESDALE PASS MABHOLIDI BRANCH AND THERE ARE DROP-OFFS & PICK-UPS PASS STRAL HOEK BRANCH (DROP-OFF & PICK-UPS) PROCEED TO ELUTHUMENI THERE ARE (DROP-OFFS & PICK UPS) PROCESS TO KWAZULU AND SLOVAS (DROP-OFFS & PICK-UPS) PROCESS TO DUZE & S.DAMOYI THERE ARE (DROP-OFFS & PICK-UPS) PROCEED AND CROSS MATUGULU BRIDGE TO MLOZANA (DROP-OFFS & PICK-UPS) PROCEED AND CROSS IBISI LOCATION TO ESIMPINTSHWENI & ESIHLAHLENI (DROP-OFFS & PICK-UPS) PROCEED & CROSS ELUCINGWENI BRIDGE TO KOKSHILL STOP (DROP-OFF & PICKUPS) PROCEED TO KWANKOSI STOP (DROP-OFF & PICKUPS) PROCEED TO KWANKOSI STOP (DROP-OFFS & PICK-UPS) PROCESS & PASS GRAVE YARD TO PHOLAPAKI & MAHOBE BRANCH (DROP-OFFS & PICK-UPS) PROCESS AND PASS KWANOBILA SCHOOL & RIETVLEI J.S.S. PROCEED AND CROSS DONKERHOEK BRIDGE & PASS BRIDGE PASS ERHAWUKA BRANCH TURN RIGHT TAXI RANK AND RETURN ON THE SAME ROUTE.   |     |   |
| 12.8 | 3100LL3100O500047954 - FROM UMZIMKHULU TAXI RANK TURN LEFT JOIN R56 PROCEED AND PASS CARISBROOK STATION PROCEED AND PASS AND HOPEWELL BRANCH AND TURN LEFT JOIN MARGARET STREET PASS IXOPO HIGH SCHOOL PROCEED AND PASS KFC AND TURN RIGHT TO IXOPO TAXI RANK AND RETURN ON THE ROUTE.<br>N.B: THERE ARE PICK-UPS AND DROP-OFFS ALONG THE WAY.   |     |   |



## transport

Department:  
Transport  
Province of KwaZulu-Natal

## GAZETTE

LGKZNG44-2023-FEB

REGION: ALL

|       |  |     |  |
|-------|--|-----|--|
| 1)    | <b>Application Number:</b> APP0149711  | 2)  | <b>Gazette Number:</b> LGKZNG44-2023-FEB                         |
| 3)    | <b>Applicant:</b> M CEBEKHULU<br><b>ID NO.</b> 5407015444088<br><b>Association:</b> POMEROY TAXI ASSOCIATION   | 4)  | <b>Applicant Address:</b><br>P.O BOX 2011<br>POMEROY<br><br>3020 |
| 5)    | <b>Existing Licence Holder:</b> NOT APPLICABLE<br><b>ID NO.</b> NOT APPLICABLE   | 6)  | <b>Existing Licence Holder Address:</b><br>NOT APPLICABLE        |
| 7)    | <b>Type of application:</b> NEW OPERATING LICENCE  | 8)  | <b>Operating Licence Number:</b> NOTAVAILABLE                    |
| 9)    | <b>Vehicle Type:</b> MINIBUS   | 10) | 1 X 15 (SEATED) + 0 (STANDING)                                   |
| 11)   | <b>Region:</b> UMZINYATHI  |     |  |
| 12.1  | <p>2001BC11008210053076 - APPROVED ROUTES POMEROY TAXI ASSOCIATION POMEROY TO JOHANNESBURG:</p> <p>ALTERNATIVE 1 FROM: POMEROY TAXI RANK (SHEPSTONE STREET) TURN RIGHT INTO R33 POMEROY FOLLOW R33 TO HELPMKAAR, FOLLOW R33 TO WILSON STREET, DUNDEE, FROM WILSON ST TURN LEFT INTO VICTORIA STREET (R68), FROM VICTORIA STREET TURN RIGHT INTO KARL LANDMAN STREET (R68), FROM KARL LANDMAN STREET FOLLOW R68, FROM R68 TURN RIGHT INTO R621, FOLLOW R621 TO HATTINGSPRUIT, FROM HATTINGSPRUIT FOLLOW R621 TO DANNHAUSER, FROM DANNHAUSER FOLLOW R621 TO N11 TURN RIGHT ONTO N11 FOLLOW N11 TO NEWCASTLE, FROM NEWCASTLE TURN LEFT ONTO R34 (MEMEL), FOLLOW R34 TO MEMEL, FOLLOW R34 TO VREDE, FOLLOW R34 TO COMELIA (R103), FOLLOW R103 TO VILLERS, FROM VILLERS TURN RIGHT ONTO N3, FOLLOW N3 TO HEIDELBURG, FOLLOW N3 TO JOHANNESBURG, FROM N3 TURN LEFT ONTO M2, FROM M2 OFF- RAMP ONTO SIEMERT ROAD (M31), FROM SIEMERT ROAD (M31) FOLLOW INTO END STREET, FROM END STREET OFF RAMP ONTO ANDERSON STREET, FROM ANDERSON STREET TO NUGGET STREET, FROM NUGGET STREET TURN LEFT INTO COMMISSIONER STREET (R24), FROM COMMISSIONER STREET TURN RIGHT INTO RISSIK STREET (M9), FROM RISSIK STREET (M9) TURN RIGHT INTO DEVILLERS STREET, FROM DEVILLERS STREET TURN LEFT INTO WANDERERS, FROM WANDERERS TURN LEFT INTO NOORD STREET JOHANNESBURG RAILWAY STATION TAXI RANK.</p> <p>RETURN. POMEROY TO JOHANNESBURG.</p> <p>ALTERNATIVE 2 FROM POMEROY TAXI RANK (SHEPSTONE STREET) TURN RIGHT INTO R33 POMEROY, FOLLOW R33 TO HELPMKAAR, FOLLOW R33 TO WILSON STREET, DUNDEE, FROM WILSON STREET TURN LEFT INTO VICTORIA STREET (R68), FROM VICTORIA STREET TURN RIGHT INTO KARL LANDMAN STREET (R68), FROM KARL LANDMAN STREET FOLLOW R68, FROM R68 TURN RIGHT INTO R621 FOLLOW R621 TO HATTINGSPRUIT, FROM HATTINGSPRUIT FOLLOW R621 TO DANNHAUSER, FROM DANNHAUSER FOLLOW R621 TO N11, TURN RIGHT N11, FOLLOW N11 TO NEWCASTLE BYPASS, FROM NEWCASTLE BYPASS FOLLOW N11 TO VOLKSRUS (LAINGSNEK STREET), FROM LAINGSNEK STREET TURN LEFT INTO JOUBERT STREET, FROM JOUBERT STREET TURN RIGHT INTO DAN PIENAAR STREET (R543), FROM DAN PIENAAR STREET TURN RIGHT ONTO R23 FOLLOW R23 TO STANDERTON (BOTH STREET), FROM BOTH STREET TURN LEFT INTO LOMBAARD STREET, FROM LOMBAARD STREET TURN LEFT INTO KROG STREET, FROM KROG STREET EXIT STANDERTON ON R23 FOLLOW R23 PAS GREYLINGSTAD, FOLLOW R23 PASS BALFOUR, FOLLOW R23 TO HEILDELBURG, AT HEILDELBURG TURN RIGHT ONTO N3 JOHANNESBURG, FOLLOW N3 TO JOHANNESBURG, FROM N3 TURN LEFT ONTO M2, FROM M2 OFF RAMP ONTO SIEMERT ROAD (M31), FROM SIEMERT ROAD (M31) FOLLOW INTO END STREET</p> |     |  |
| 12.2  | <p>2001BC2001BC00053078 - POMEROY TO TUGELA FERRY.</p> <p>FROM POMEROY TAXI (SHEPSTONE STREET) TURN LEFT ONTO R33 FOLLOW R33 TO TUGELA FERRY TAXI RANK OFF- LOAD &amp; LOAD AND RETURN</p>   |     |  |
| 12.3  | <p>2001BC2207BP10053084 - POMEROY TO DUNDEE</p> <p>FROM POMEROY TAXI RANK (SHEPSTONE STREET) TURN LEFT ONTO R33 FOLLOW R33 TO HELPMKAAR, FOLLOW R33 TO WILSON STREET, DUNDEE, FROM WILSON STREET (R68) TURN RIGHT INTO VICTORIA STREET (R68), FROM VICTORIA STREET (R68) TURN LEFT INTO TAXI RANK OFF LOCAL AND LOAD AND RETURN.</p>   |     |  |
| 12.4  | <p>KZNNRCBC601NS115122 - FROM POMEROY TAXI RANK (SHEPSTONE STREET) TURN LEFT INTO R33, TURN RIGHT P363(EMZWENI) PASS EMSITHA OFF LOAD AND LOAD, ENTANYEZULU OFF LOAD AND LOAD, STRAIGHT TO MACHIJANE ROAD OFF LOAD AND LOAD, MKHAMU OFF LOAD AND LOAD, TURN RIGHT TO KWALIDIMBI OFF LOAD AND LOAD AND RETURN USING THE SAME ROUTE.</p>   |     |  |
| 12.5  | <p>KZNNRCBC601NS115153 - FROM POMEROY TAXI RANK TURN RIGHT INTO R33, FOLLOW R33 PASS BHOVINI TURN LEFT TO P32 OFF LOAD AND LOAD, PASS MOZANE OFF LOAD AND LOAD, KWAMAYITHANQAZE OFF LOAD AND LOAD, FOLLOW HELPMKAAR ROAD (P32) AND TURN LEFT P361 PASS DOUGLUS OFF LOAD AND LOAD, STRAIGHT TO ELENQE OFF LOAD AND LOAD AND RETURN BACK USING THE SAME ROUTE.</p>   |     |  |
| 12.6  | <p>KZNNRCBC601NS115184 - POMEROY TO EMTHALENI</p> <p>FROM POMEROY TAXI RANK TURN LEFT INTO R33, FOLLOW R33 AND TURN LEFT D2287, PASS GORDIN OFF LOAD AND LOAD, GO STRAIGHT WITH D2287 TO STARS OFF LOAD AND LOAD, PASS EMTHALENI OFF LOAD AND LOAD AND RETURN USING THE SAME ROUTE.</p>  |     |  |
| 12.7  | <p>KZNNRCBC601NS115215 - FROM POMEROY TAXI RANK TURN LEFT INTO R33, FOLLOW R33, TURN RIGHT INTO P281, FOLLOW P281 PASS ESTHUBINI PICK AND DROP, FOLLOW P281 PASS KWASHANGASE PICK AND DROP, FOLLOW P281 PASS GUNJANE OFF LOAD AND LOAD, FOLLOW P281 PASS KWAMNYOVU PICK AND DROP, PASS EZWENI, PASS KWANOGEJANE, KWAKHATHELA OFF LOAD AND LOAD UP TO EMANGWENI, ESDIBE PICK AND DROP AND RETURN USING THE SAME ROUTE.</p>  |     |  |
| 12.8  | <p>KZNNRCBC601NS115246 - POMEROY TO EMZENI</p> <p>FROM POMEROY TAXI RANK (SHEPSTONE STREET) TURN LEFT INTO R33, FOLLOW R33 THEN TURN RIGHT INTO P281 PASS ESTHUBINI OFFLOAD AND LOAD, FOLLOW P281 TO KWASHANGASE PICK AND DROP, FOLLOW P281 PASS KWAMNYOVU OFFLOAD AND LOAD, PASS EMZWENI PICK AND DROP AND RETURN USING THE SAME ROUTE.</p>   |     |  |
| 12.9  | <p>KZNNRCBC601NS115277 - FROM POMEROY TAXI RANK (SHEPSTONE STREET) TURN LEFT INTO R33 FOLLOW R33 TO ROAD FOUR PICK AND DROP, PASS GWAMANDA PICK AND DROP, PASS MAKHANKANE PICK AND DROP, PASS MQAWENI PICK AND DROP, PASS CHWAKA THEN TURN LEFT INTO D1273 FOLLOW D1273 PASS EMBONGOLWENI PICK AND DROP, PASS ESKHALENI PICK AND DROP PASS ESDAKENI PICK AND DROP, PASS KWATHISINI PICK AND DROP, PASS KWATHUSINI UP TO KWANOCOMBOSHE PICK AND DROP AND RETURN BACK USING THE SAME ROUTE.</p>  |     |  |
| 12.10 | <p>KZNNRCBC601NS115308 - FROM POMEROY TAXI RANK (SHEPSTONE STREET) TURN LEFT INTO R33 FOLLOW R33 UP TO ROAD FOUR PICK AND DROP GWAMANDA PICK AND DROP, PASS MAKHANKANE PICK AND DROP, PASS MQAWENI PICK AND DROP, PASS CHWAKA THEN TURN LEFT INTO D1273 FOLLOW D1273 PASS EMBONGOLWENI PICK AND DROP, PASS ESKHALENI THEN TURN RIGHT TO KWAGXOBANYAWO PICK AND DROP AND RETURN USING THE SAME ROUTE.</p>   |     |  |
| 12.11 | <p>KZPRERC2802371 - POMEROY TO EMAHLABA</p> <p>FROM POMEROY TAXI RANK (SHEPSTONE STREET) TURN LEFT INTO R33 FOLLOW R33 TO ROAD FOUR PICK AND DROP TURN LEFT INTO P365 GWAMANDA PICK AND DROP PASS MAKHANKANE THEN TURN LEFT P365 PASS NTILI PICK AND DROP PASS EHAWINI, EMNGENI, EMAZABELA, EMAHLABA PICK AND DROP AND RETURN BACK USING THE SAME ROUTE.</p>   |     |  |
| 12.12 | <p>KZPRERC2802420 - POMEROY TO OTHAME</p> <p>FROM POMEROY TAXI RANK (SHEPSTONE STREET) TURN LEFT INTO R33 FOLLOW R33 TO ROAD FOUR PICK AND DROP, FOLLOW GWAMANDA PICK AND DROP, PASS MAKHANKANE PICK AND DROP, PASS MQAWENI PICK AND DROP, PASS CHWAKA THEN TURN LEFT INTO D1273 FOLLOW D1273 PASS EMBONGOLWENI PASS ESIKHALENI PICK AND DROP FOLLOW D1273 THEN TURN RIGHT KWADUMA PICK AND DROP PASS OSIZWENI PICK AND DROP PASS EMAWELE PICK AND DROP UP TO OTHAME PICK AND DROP AND RETURN BACK USING THE SAME ROUTE.</p>   |     |  |

**transport**

Department:

Transport

Province of KwaZulu-Natal

**GAZETTE**

LGKZNG44-2023-FEB

REGION: ALL

|       |  |
|-------|--|
| 12.13 | KZPRERC2802469 - POMEROY TO GREYTOWN<br>FROM GREYTOWN TAXI RANK (SHEPSTONE STREET) TURN LEFT INTO R33 FOLLOW R33 PASS TUGELA FERRY PASS KOPI, PASS KEATES DRIFT, PASS NGOME AND DROP OFF, FOLLOW R33 THEN TURN RIGHT INTO R74, FOLLOW R74 AND TURN LEFT INTO BELL STREET AND TURN LEFT INTO SARGEANT STREET UP TO GREYTOWN TAXI RANK DROP OFF AND PICK UP AND RETURN USING THE SAME ROUTE. |
|-------|--|



## transport

Department:  
Transport  
Province of KwaZulu-Natal

## GAZETTE

LGKZNG44-2023-FEB

REGION: ALL

|       |  |     |  |
|-------|--|-----|--|
| 1)    | <b>Application Number:</b> APP0149712  | 2)  | <b>Gazette Number:</b> LGKZNG44-2023-FEB                         |
| 3)    | <b>Applicant:</b> M CEBEKHULU<br><b>ID NO.</b> 5407015444088<br><b>Association:</b> POMEROY TAXI ASSOCIATION   | 4)  | <b>Applicant Address:</b><br>P.O BOX 2011<br>POMEROY<br><br>3020 |
| 5)    | <b>Existing Licence Holder:</b> NOT APPLICABLE<br><b>ID NO.</b> NOT APPLICABLE   | 6)  | <b>Existing Licence Holder Address:</b><br>NOT APPLICABLE        |
| 7)    | <b>Type of application:</b> NEW OPERATING LICENCE  | 8)  | <b>Operating Licence Number:</b> NOTAVAILABLE                    |
| 9)    | <b>Vehicle Type:</b> MINIBUS   | 10) | 1 X 15 (SEATED) + 0 (STANDING)                                   |
| 11)   | <b>Region:</b> UMZINYATHI  |     |  |
| 12.1  | <p>2001BC11008210053076 - APPROVED ROUTES POMEROY TAXI ASSOCIATION POMEROY TO JOHANNESBURG:</p> <p>ALTERNATIVE 1 FROM: POMEROY TAXI RANK (SHEPSTONE STREET) TURN RIGHT INTO R33 POMEROY FOLLOW R33 TO HELPMKAAR, FOLLOW R33 TO WILSON STREET, DUNDEE, FROM WILSON ST TURN LEFT INTO VICTORIA STREET (R68), FROM VICTORIA STREET TURN RIGHT INTO KARL LANDMAN STREET (R68), FROM KARL LANDMAN STREET FOLLOW R68, FROM R68 TURN RIGHT INTO R621, FOLLOW R621 TO HATTINGSPRUIT, FROM HATTINGSPRUIT FOLLOW R621 TO DANNHAUSER, FROM DANNHAUSER FOLLOW R621 TO N11 TURN RIGHT ONTO N11 FOLLOW N11 TO NEWCASTLE, FROM NEWCASTLE TURN LEFT ONTO R34 (MEMEL), FOLLOW R34 TO MEMEL, FOLLOW R34 TO VREDE, FOLLOW R34 TO COMELIA (R103), FOLLOW R103 TO VILLERS, FROM VILLERS TURN RIGHT ONTO N3, FOLLOW N3 TO HEIDELBURG, FOLLOW N3 TO JOHANNESBURG, FROM N3 TURN LEFT ONTO M2, FROM M2 OFF- RAMP ONTO SIEMERT ROAD (M31), FROM SIEMERT ROAD (M31) FOLLOW INTO END STREET, FROM END STREET OFF RAMP ONTO ANDERSON STREET, FROM ANDERSON STREET TO NUGGET STREET, FROM NUGGET STREET TURN LEFT INTO COMMISSIONER STREET (R24), FROM COMMISSIONER STREET TURN RIGHT INTO RISSIK STREET (M9), FROM RISSIK STREET (M9) TURN RIGHT INTO DEVILLERS STREET, FROM DEVILLERS STREET TURN LEFT INTO WANDERERS, FROM WANDERERS TURN LEFT INTO NOORD STREET JOHANNESBURG RAILWAY STATION TAXI RANK.</p> <p>RETURN. POMEROY TO JOHANNESBURG.</p> <p>ALTERNATIVE 2 FROM POMEROY TAXI RANK (SHEPSTONE STREET) TURN RIGHT INTO R33 POMEROY, FOLLOW R33 TO HELPMKAAR, FOLLOW R33 TO WILSON STREET, DUNDEE, FROM WILSON STREET TURN LEFT INTO VICTORIA STREET (R68), FROM VICTORIA STREET TURN RIGHT INTO KARL LANDMAN STREET (R68), FROM KARL LANDMAN STREET FOLLOW R68, FROM R68 TURN RIGHT INTO R621 FOLLOW R621 TO HATTINGSPRUIT, FROM HATTINGSPRUIT FOLLOW R621 TO DANNHAUSER, FROM DANNHAUSER FOLLOW R621 TO N11, TURN RIGHT N11, FOLLOW N11 TO NEWCASTLE BYPASS, FROM NEWCASTLE BYPASS FOLLOW N11 TO VOLKSRUS (LAINGSNEK STREET), FROM LAINGSNEK STREET TURN LEFT INTO JOUBERT STREET, FROM JOUBERT STREET TURN RIGHT INTO DAN PIENAAR STREET (R543), FROM DAN PIENAAR STREET TURN RIGHT ONTO R23 FOLLOW R23 TO STANDERTON (BOTH STREET), FROM BOTH STREET TURN LEFT INTO LOMBAARD STREET, FROM LOMBAARD STREET TURN LEFT INTO KROG STREET, FROM KROG STREET EXIT STANDERTON ON R23 FOLLOW R23 PAS GREYLINGSTAD, FOLLOW R23 PASS BALFOUR, FOLLOW R23 TO HEILDELBURG, AT HEILDELBURG TURN RIGHT ONTO N3 JOHANNESBURG, FOLLOW N3 TO JOHANNESBURG, FROM N3 TURN LEFT ONTO M2, FROM M2 OFF RAMP ONTO SIEMERT ROAD (M31), FROM SIEMERT ROAD (M31) FOLLOW INTO END STREET</p> |     |  |
| 12.2  | <p>2001BC2001BC00053078 - POMEROY TO TUGELA FERRY.</p> <p>FROM POMEROY TAXI (SHEPSTONE STREET) TURN LEFT ONTO R33 FOLLOW R33 TO TUGELA FERRY TAXI RANK OFF- LOAD &amp; LOAD AND RETURN</p>   |     |  |
| 12.3  | <p>2001BC2207BP10053084 - POMEROY TO DUNDEE</p> <p>FROM POMEROY TAXI RANK (SHEPSTONE STREET) TURN LEFT ONTO R33 FOLLOW R33 TO HELPMKAAR, FOLLOW R33 TO WILSON STREET, DUNDEE, FROM WILSON STREET (R68) TURN RIGHT INTO VICTORIA STREET (R68), FROM VICTORIA STREET (R68) TURN LEFT INTO TAXI RANK OFF LOCAL AND LOAD AND RETURN.</p>   |     |  |
| 12.4  | <p>KZNNRCBC601NS115122 - FROM POMEROY TAXI RANK (SHEPSTONE STREET) TURN LEFT INTO R33, TURN RIGHT P363(EMZWENI) PASS EMSITHA OFF LOAD AND LOAD, ENTANYEZULU OFF LOAD AND LOAD, STRAIGHT TO MACHJANE ROAD OFF LOAD AND LOAD, MKHAMU OFF LOAD AND LOAD, TURN RIGHT TO KWALIDIMBI OFF LOAD AND LOAD AND RETURN USING THE SAME ROUTE.</p>  |     |  |
| 12.5  | <p>KZNNRCBC601NS115153 - FROM POMEROY TAXI RANK TURN RIGHT INTO R33, FOLLOW R33 PASS BHOVINI TURN LEFT TO P32 OFF LOAD AND LOAD, PASS MOZANE OFF LOAD AND LOAD, KWAMAYITHANQAZE OFF LOAD AND LOAD, FOLLOW HELPMKAAR ROAD (P32) AND TURN LEFT P361 PASS DOUGLUS OFF LOAD AND LOAD, STRAIGHT TO ELENGE OFF LOAD AND LOAD AND RETURN BACK USING THE SAME ROUTE.</p>   |     |  |
| 12.6  | <p>KZNNRCBC601NS115184 - POMEROY TO EMTHALENI</p> <p>FROM POMEROY TAXI RANK TURN LEFT INTO R33, FOLLOW R33 AND TURN LEFT D2287, PASS GORDIN OFF LOAD AND LOAD, GO STRAIGHT WITH D2287 TO STARS OFF LOAD AND LOAD, PASS EMTHALENI OFF LOAD AND LOAD AND RETURN USING THE SAME ROUTE.</p>  |     |  |
| 12.7  | <p>KZNNRCBC601NS115215 - FROM POMEROY TAXI RANK TURN LEFT INTO R33, FOLLOW R33, TURN RIGHT INTO P281, FOLLOW P281 PASS ESTHUBINI PICK AND DROP, FOLLOW P281 PASS KWASHANGASE PICK AND DROP, FOLLOW P281 PASS GUNJANE OFF LOAD AND LOAD, FOLLOW P281 PASS KWAMNYOVU PICK AND DROP, PASS EZWENI, PASS KWANOGEJANE, KWAKHATHELA OFF LOAD AND LOAD UP TO EMANGWENI, ESDIBE PICK AND DROP AND RETURN USING THE SAME ROUTE.</p>  |     |  |
| 12.8  | <p>KZNNRCBC601NS115246 - POMEROY TO EMZENI</p> <p>FROM POMEROY TAXI RANK (SHEPSTONE STREET) TURN LEFT INTO R33, FOLLOW R33 THEN TURN RIGHT INTO P281 PASS ESTHUBINI OFFLOAD AND LOAD, FOLLOW P281 TO KWASHANGASE PICK AND DROP, FOLLOW P281 PASS KWAMNYOVU OFFLOAD AND LOAD, PASS EMZWENI PICK AND DROP AND RETURN USING THE SAME ROUTE.</p>   |     |  |
| 12.9  | <p>KZNNRCBC601NS115277 - FROM POMEROY TAXI RANK (SHEPSTONE STREET) TURN LEFT INTO R33 FOLLOW R33 TO ROAD FOUR PICK AND DROP, PASS GWAMANDA PICK AND DROP, PASS MAKHANKANE PICK AND DROP, PASS MQAWENI PICK AND DROP, PASS CHWAKA THEN TURN LEFT INTO D1273 FOLLOW D1273 PASS EMBONGOLWENI PICK AND DROP, PASS ESKHALENI PICK AND DROP PASS ESDAKENI PICK AND DROP, PASS KWATHISINI PICK AND DROP, PASS KWATHUSINI UP TO KWANOCOMBOSHE PICK AND DROP AND RETURN BACK USING THE SAME ROUTE.</p>  |     |  |
| 12.10 | <p>KZNNRCBC601NS115308 - FROM POMEROY TAXI RANK (SHEPSTONE STREET) TURN LEFT INTO R33 FOLLOW R33 UP TO ROAD FOUR PICK AND DROP GWAMANDA PICK AND DROP, PASS MAKHANKANE PICK AND DROP, PASS MQAWENI PICK AND DROP, PASS CHWAKA THEN TURN LEFT INTO D1273 FOLLOW D1273 PASS EMBONGOLWENI PICK AND DROP, PASS ESKHALENI THEN TURN RIGHT TO KWAGXOBANYAWO PICK AND DROP AND RETURN USING THE SAME ROUTE.</p>   |     |  |
| 12.11 | <p>KZPRERC2802371 - POMEROY TO EMAHLABA</p> <p>FROM POMEROY TAXI RANK (SHEPSTONE STREET) TURN LEFT INTO R33 FOLLOW R33 TO ROAD FOUR PICK AND DROP TURN LEFT INTO P365 GWAMANDA PICK AND DROP PASS MAKHANKANE THEN TURN LEFT P365 PASS NTILI PICK AND DROP PASS EHAWINI, EMNGENI, EMAZABELA, EMAHLABA PICK AND DROP AND RETURN BACK USING THE SAME ROUTE.</p>   |     |  |
| 12.12 | <p>KZPRERC2802420 - POMEROY TO OTHAME</p> <p>FROM POMEROY TAXI RANK (SHEPSTONE STREET) TURN LEFT INTO R33 FOLLOW R33 TO ROAD FOUR PICK AND DROP, FOLLOW GWAMANDA PICK AND DROP, PASS MAKHANKANE PICK AND DROP, PASS MQAWENI PICK AND DROP, PASS CHWAKA THEN TURN LEFT INTO D1273 FOLLOW D1273 PASS EMBONGOLWENI PASS ESIKHALENI PICK AND DROP FOLLOW D1273 THEN TURN RIGHT KWADUMA PICK AND DROP PASS OSIZWENI PICK AND DROP PASS EMAWELE PICK AND DROP UP TO OTHAME PICK AND DROP AND RETURN BACK USING THE SAME ROUTE.</p>   |     |  |

**transport**

Department:

Transport

Province of KwaZulu-Natal

**GAZETTE**

LGKZNG44-2023-FEB

REGION: ALL

|       |  |
|-------|--|
| 12.13 | KZPRERC2802469 - POMEROY TO GREYTOWN<br>FROM GREYTOWN TAXI RANK (SHEPSTONE STREET) TURN LEFT INTO R33 FOLLOW R33 PASS TUGELA FERRY PASS KOPI, PASS KEATES DRIFT, PASS NGOME AND DROP OFF, FOLLOW R33 THEN TURN RIGHT INTO R74, FOLLOW R74 AND TURN LEFT INTO BELL STREET AND TURN LEFT INTO SARGEANT STREET UP TO GREYTOWN TAXI RANK DROP OFF AND PICK UP AND RETURN USING THE SAME ROUTE. |
|-------|--|



## transport

Department:  
Transport  
Province of KwaZulu-Natal

## GAZETTE

LGKZNG44-2023-FEB

REGION: ALL

|      |  |     |  |
|------|--|-----|--|
| 1)   | <b>Application Number:</b> APP0149713  | 2)  | <b>Gazette Number:</b> LGKZNG44-2023-FEB                                 |
| 3)   | <b>Applicant:</b> NB MAPHUMULO<br><b>ID NO.</b> 8012140769081<br><b>Association:</b> UMZUMBE TAXI OWNERS ASSOCIATION   | 4)  | <b>Applicant Address:</b><br>P.O BOX 23232<br>ISIPHINGO<br><br>4110      |
| 5)   | <b>Existing Licence Holder:</b> S HLOPHE<br><b>ID NO.</b> 7805295500081  | 6)  | <b>Existing Licence Holder Address:</b><br>P.O BOX 74<br>UMZUMBE<br>4225 |
| 7)   | <b>Type of application:</b> NORMAL TRANSFER  | 8)  | <b>Operating Licence Number:</b> LGKZN1003001484                         |
| 9)   | <b>Vehicle Type:</b> MINIBUS   | 10) | 1 X 15 (SEATED) + 0 (STANDING)   |
| 11)  | <b>Region:</b> UGU-OGWINI  |     |  |
| 12.1 | 22063U22063V00165427 - UMZUMBE TO HIBBERDENE<br><br>EXIT 2 TO HIBBERDENE<br>FROM UMZUMBE TAXI RANK TO ALL VILLAGES WITHIN UMZUMBE, NAMES OF THE VILLAGES: KWAHLONGWA FAIRVIEW, MORRISON, MSWILILI, PEAK, STORE, ODEKE, MAGOG, QWABE, MAHLAHLANE, KWAAMDACA, TRIBIAL COURT, COMMUNITY HALL, KWAMADLALA, PICK AND DROP PASSENGERS AND EXIST TO DIFFERENT DESTINATION. PROCEED WITH D150 PASSING FAIRVIEW MISSION, TURN LEFT JOINING M4 TO DURBAN PROCEED STRAIGHT INTO BROOK STREET RANK NO 90. OFFLOAD AND LOAD PASSENGERS AND RETURN TO UMZUMBE RANK IN REVERSE ORDER.   |     |  |
| 12.2 | 22063U22063V00165434 - UMZUMBE TO MAGISTRATE COURT<br><br>EXIT 3 TO MAGISTRATE COURT<br>FROM UMZUMBE TAXI RANK TO ALL VILLAGES WITHIN UMZUMBE, NAMES OF THE VILLAGES: KWAHLONGWA FAIRVIEW, MORRISON, MSWILILI, PEAK, STORE, ODEKE, MAGOG, QWABE, MAHLAHLANE, KWAAMDACA, TRIBIAL COURT, COMMUNITY HALL, KWAMADLALA, PICK AND DROP PASSENGERS AND EXIST TO DIFFERENT DESTINATION. PROCEED WITH D150, PASSING FAIRVIEW MISSION TURN LEFT JOINING R102, ISIPHOFU ROAD TURN LEFT OR RIGHT INTO MAGISTRATE COURT DROP, PICK AND RETURN IN REVERSE TO UMZUMBE.  |     |  |
| 12.3 | 22063U22066V10165435 - UMZUMBE TO UMZINTO<br><br>EXIT 4 TO UMZINTO<br>FROM UMZUMBE TAXI RANK TO ALL VILLAGES WITHIN UMZUMBE, NAMES OF THE VILLAGES: KWAHLONGWA FAIRVIEW, MORRISON, MSWILILI, PEAK, STORE, ODEKE, MAGOG, QWABE, MAHLAHLANE, KWAAMDACA, TRIBIAL COURT, COMMUNITY HALL, KWAMADLALA, PICK AND DROP PASSENGERS AND EXIST TO DIFFERENT DESTINATION. PROCEED WITHIN D150 PASSING FAIRVIEW MISSION TURN LEFT JOINING R102 PROCEED STRAIGHT WITH R102 TURN RIGHT JOINING FREEWAY N2 NORTH, TURN LEFT UMZINTO NORTH R612, TURN LEFT INTO R612. UMZINTO NORTH PROCEED WITH R612, RIGHT INTO UMZINTO PASS SET OF ROBOTS TURN RIGHT INTO MAIN ROAD, RIGHT INTO UMZINTO TAXI RANK DROP OFF LOAD RETURN TO THE UMZUMBE ON THE SAME ROUTE. |     |  |
| 12.4 | 22063U22067A00165443 - UMZUMBE TO PORT SHEPSTONE<br><br>EXIT 5 TO PORT SHEPSTONE.<br>FROM UMZUMBE TAXI RANK TO ALL VILLAGES WITHIN UMZUMBE, NAMES OF THE VILLAGES: KWAHLONGWA FAIRVIEW, MORRISON, MSWILILI, PEAK, STORE, ODEKE, MAGOG, QWABE, MAHLAHLANE, KWAAMDACA, TRIBIAL COURT, COMMUNITY HALL, KWAMADLALA, PICK AND DROP PASSENGERS AND EXIST TO DIFFERENT DESTINATION. PROCEED WITH D150 PASSING FAIRVIEW MISSION TURN RIGHT JOINING R102 PROCEED STRAIGHT, ROBOT TURN RIGHT IMMEDIATE LEFT, RIGHT STRAIGHT TO THE TAXI RANK OFF LOAD AND BACK TO UMZUMBE.   |     |  |
| 12.5 | 22063U22065700165444 - UMZUMBE TO WEMA<br><br>EXIT 6 TO WEMA<br>FROM UMZUMBE TAXI RANK TO ALL VILLAGES WITHIN UMZUMBE, NAMES OF THE VILLAGES: KWAHLONGWA FAIRVIEW, MORRISON, MSWILILI, PEAK, STORE, ODEKE, MAGOG, QWABE, MAHLAHLANE, KWAAMDACA, TRIBIAL COURT, COMMUNITY HALL, KWAMADLALA, PICK AND DROP PASSENGERS AND EXIST TO DIFFERENT DESTINATION. PROCEED WITH D150 PASSING FAIRVIEW MISSION TURN LEFT JOINING R102 PROCEED WITH R102, TURN RIGHT JOINING FREEWAY N2 NORTH, PROCEED STRAIGHT TURN AT ISIPHINGO LEFT TO JOYNER ROAD AND AT INTERSECTION TURN LEFT INTO WEMA TAXI RANK OFFLOAD AND LOAD BACK TO UMZUMBE.   |     |  |
| 12.6 | 22063U22067A00165445 - UMZUMBE TO PORT SHEPSTONE<br><br>EXIT 7 TO PORT SHEPSTONE<br>FROM UMZUMBE TAXI RANK TO ALL VILLAGES WITHIN UMZUMBE, NAMES OF THE VILLAGES: KWAHLONGWA FAIRVIEW, MORRISON, MSWILILI, PEAK, STORE, ODEKE, MAGOG, QWABE, MAHLAHLANE, KWAAMDACA, TRIBIAL COURT, COMMUNITY HALL, KWAMADLALA, PICK AND DROP PASSENGERS AND EXIST TO DIFFERENT DESTINATION. QWABE PROCEED WITH D195 PASS ASSISI CLINIC STRAIGHT TO OSHABENI AND TAKE RIGHT TURN TO BATSTONES DRIFT CROSS UMZIMKHULU BRIDGE TURN LEFT TO SUGSMILL ROAD AND JOIN NELSON MANDELA DRIVE AND PROCEED TO PORT SHEPSTONE TAXI RANK.   |     |  |
| 12.7 | 22063U22067A00165459 - UMZUMBE QWABE TO PORT SHEPSTONE<br><br>ALTERNATIVE EXIT.<br>FROM UMZUMBE, QWABE TO PORT SHEPSTONE FROM UMZUMBE TAXI RANK TO ALL VILLAGES WITHIN UMZUMBE, NAMES OF THE VILLAGES: KWAHLONGWA FAIRVIEW, MORRISON, MSWILILI, PEAK, STORE, ODEKE, MAGOG, QWABE, MAHLAHLANE, KWAAMDACA, TRIBIAL COURT, COMMUNITY HALL, KWAMADLALA, PICK AND DROP PASSENGERS AND EXIST TO DIFFERENT DESTINATION. PROCEED WITH D195 RIGHT TO LOUISIANA ROAD PROCEED LOUISIANA INTERSECTION CROSS ST FAITS ROAD TO BATSTONES DRIFT ROAD UMZIMKHULU BRIDGE LEFT TO SUGARMILL ROAD AND JOIN NELSON MANDELA DRIVE AND PROCEED TO PORT SHEPSTONE.  |     |  |





## transport

Department:  
Transport  
Province of KwaZulu-Natal

## GAZETTE

LGKZNG44-2023-FEB

REGION: ALL

|   |   |
|---|---|
| 1) <b>Application Number:</b> APP0149725  | 2) <b>Gazette Number:</b> LGKZNG44-2023-FEB   |
| 3) <b>Applicant:</b> TW ZINDELA<br><b>ID NO.</b> 8701016193083<br><b>Association:</b> IZINGOLWENI TAXI OWNERS ASSOCIATION | 4) <b>Applicant Address:</b><br>PO BOX 122<br>NQABENI<br>4682   |
| 5) <b>Existing Licence Holder:</b> NOT APPLICABLE<br><b>ID NO.</b> NOT APPLICABLE   | 6) <b>Existing Licence Holder Address:</b><br>NOT APPLICABLE  |
| 7) <b>Type of application:</b> NEW OPERATING LICENCE  | 8) <b>Operating Licence Number:</b> NOTAVAILABLE  |
| 9) <b>Vehicle Type:</b> MINIBUS   | 10) 1 X 14 (SEATED) + 0 (STANDING)  |
| 11) <b>Region:</b> UGU-OGWINI   |   |
| 12.1  | 21008S21004R10050684 - IZINGOLWENI TO DURBAN<br>FROM APPROVED TAXI RANK IN IZINGOLWENI, TURN LEFT INTO N2-22, AND TURN LEFT INTO M4. PROCEED ALONG M4 TO DURBAN APPROVED TAXI RANK. OFFLOAD, LOAD AND RETURN ALONG THE FORWARD ROUTE IN REVERSE.                                    |
| 12.2  | 21008S21008S00050687 - IZINGOLWENI TO EDEN STORE<br>FROM IZINGOLWENI TAXI RANK TAKE P284 TO EDEN STORE APPROVED TAXI RANK. OFFLOAD, LOAD AND RETURN ALONG THE FORWARD ROUTE IN REVERSE.   |
| 12.3  | 21008S21008S00050709 - IZINGOLWENI RURAL TO HARDING<br>FROM IZINGOLWENI TAXI RANK TURN LEFT TO N2-22. PROCEED ALONG N2-22 INTO HARDING TAXI RANK. OFFLOAD, LOAD AND RETURN ALONG THE FORWARD ROUTE IN REVERSE.  |
| 12.4  | 21008S21008S00050719 - IZINGOLWENI TO MARGATE<br>FROM IZINGOLWENI TAXI RANK TAKE P284 AND TURN LEFT TO P732 AND STRAIGHT TO MARGATE TAXI RANK AND RETURN ALONG THE SAME ROUTE.  |
| 12.5  | 21008S21008S00050732 - FROM IZINGOLWENI TAXI RANK TAKE P284, TURN LEFT TO P57 ROAD AND INTO BIZANA TAXI RANK. OFFLOAD, LOAD AND RETURN ALONG THE FORWARD ROUTE IN REVERSE.  |
| 12.6  | 21008S21008S00050736 - IZINGOLWENI TO ORIBI FLATS<br>FROM IZINGOLWENI TAXI RANK TURN TO N2-22 ORIBI FLATS AND RETURN ALONG THE SAME ROUTE.  |
| 12.7  | 21008S21008S00050769 - IZINGOLWENI TO THONJENI / MAHLABATHINI.<br>FROM IZINGOLWENI TAXI RANK, TURN LEFT TO N2-22, TURN RIGHT TO D860 TO THONJENI / MAHLABATHINI AND RETURN ALONG THE SAME ROUTE.  |
| 12.8  | 21008S21008S00050773 - IZINGOLWENI TO THUNGWA TAXI RANK.<br>FROM IZINGOLWENI TAXI RANK TURN LEFT TO N2-22, TURN RIGHT TO D1084 TO THUNGWA TAXI RANK. OFFLOAD, LOAD AND RETURN ALONG THE FORWARD ROUTE IN REVERSE.   |
| 12.9  | 21008S2100HE10050765 - IZINGOLWENI TO PORT SHEPSTONE TAXI RANK.<br>FROM IZINGOLWENI TAXI RANK TAKE P284, THEN TURN LEFT TO N2-22 STRAIGHT THROUGH TO PORT SHEPSTONE TAXI RANK AND RETURN ALONG THE SAME ROUTE.  |
| 12.10   | 22064C2206LS10050681 - IZINGOLWENI TO CHIBINI<br>FROM APPROVED TAXI RANK IN IZINGOLWENI TURN RIGHT INTO P284, INTO N2, TURN LEFT INTO P58, TO CHIBINI TAXI RANK. OFF LOAD, LOAD AND RETURN ALONG THE FORWARD ROUTE IN REVERSE.  |
| 12.11   | 2209WC2209WC00050609 - IZINGOLWENI TO GCILIMA BAMBULA<br>FROM APPROVED TAXI RANK IN IZINGOLWENI, INTO P284. PROCEED ALONG P284 INTO APPROVED TAXI RANK BAMBULA TAXI RANK, TURN LEFT TO P732 ROAD TO GCILIMA TAXI RANK. OFFLOAD, LOAD AND RETURN ALONG THE FORWARD ROUTE IN REVERSE. |
| 12.12   | KZPRERC2709712 - FROM OSIZWENI TAXI RANK OB1 STREET LEFT INTO P483, TURN LEFT JOINING N11 ROAD, TURN RIGHT ALLEN STREET, TURN TO NEWCASTLE MALL TAXI RANK AND RETURN.   |





## transport

Department:  
Transport  
Province of KwaZulu-Natal

## GAZETTE

LGKZNG44-2023-FEB

REGION: ALL

|   |   |
|---|---|
| 1) <b>Application Number:</b> APP0149733  | 2) <b>Gazette Number:</b> LGKZNG44-2023-FEB   |
| 3) <b>Applicant:</b> T VEZI<br><b>ID NO.</b> 5005040189080<br><b>Association:</b> RICHMOND TAXI OWNERS ASSOCIATIONS | 4) <b>Applicant Address:</b><br>P O BOX 350<br>RICHMOND<br>3780   |
| 5) <b>Existing Licence Holder:</b> MJ VEZI<br><b>ID NO.</b> 4702075415080   | 6) <b>Existing Licence Holder Address:</b><br>P O BOX 378<br>RICHMOND<br>KWAZULU-NATAL<br>KWA-ZULU NATAL<br>3780  |
| 7) <b>Type of application:</b> DECEASED TRANSFER AND NEW OPERATING LICENCE  | 8) <b>Operating Licence Number:</b> LKNKZN0119998   |
| 9) <b>Vehicle Type:</b> MINIBUS TAXI  | 10) 1 X 9-16 (SEATED) + 0 (STANDING)  |
| 11) <b>Region:</b> UMGUNGUNDLOVU  |   |
| 12.1  | 2206A02206A000051079 - RICHMOND TO ESTON<br><br>INBOUND:<br>FROM RICHMOND RAK NO.2 - NELSON STREET (KPX0023)ROUTE:PASSING NELSON STREET, CHILLEY STREET, SHEPSTONE STREET, MR5, P24,P21 TO ESTON RANK OFF P489 (KPX0022).<br>OUTBOUND:FROM ESTON RANK, OFF P489 (KPX0022)ROUTE - PASSING: P21, P24, MR5, SHEPSTONE STREET, CHILLEY STREET, NELSON STREET TO RICHMOND RANK NO. 2 NELSON STREET (KPX0023).  |
| 12.2  | 2206A02206A000051080 - MASANGAZANE TO RICHMOND.<br><br>INBOUND: FROM MASANGAZANE – P121/D388 (KPX0025) ROUTE PASSING, P121, SHEPSTONE TO RICHMOND RANK NO.1-OFF SHEPSTONE STREET (KPX0023).<br><br>OUTBOUND: FROM RICHMOND RANK NO.1-OFF SHEPSTONE STREET (KPX0023) ROUTE PASSING SHEPSTONE, P121 TO MASANGAZANE – P121/D388 (KPX0025).   |
| 12.3  | 2206A02100H310051081 - RICHMOND TO PIETERMARITZBURG<br><br>FROM RICHMOND RANK NO.2 NELSON STREET(KPX0023), CHILLEY STREET, DURBAN ROAD, MR5, REGGIE HADEBE(RICHMOND)ROAD, ALEXANDRA ROAD, COLLEGE ROAD, WEST STREET, LANGALIBALELE (LONGMARKET) STREET, CHURCH STREET, BOSHOF STREET TO PROFESSOR NYEMBEZI (SYMMONS) CENTRE TAXI TERMINAL (KPC0093)<br>.FROM:PROFESSOR NYEMBEZI (SYMMONS)CENTRE TAXI TERMINAL(KPC0093),PIETERMARITZ, CHIEF ALBERT LUTHULI (COMMERCIAL) STREET, ALEXANDRA ROAD, REGGIE HADEBE (RICHMOND) ROAD, MR5, DURBAN ROAD, CHILLEY STREET, NELSON STREET TO RICHMOND RANK NO.2 ? NELSON (KPX0023). |
| 12.4  | 2100I921004R10051082 - RICHMOND TO DURBAN<br><br>INBOUND:<br>FROM RICHMOND RANK NO. 2, NELSON STREET (KPX0023),CHILLEY STREET, DURBAN ROAD, MR5, P338,N3..<br><br>ALTERNATIVE ROUTE: NELSON STREET, CHILLEY STREET, SHEPSTONE STREET, MR5, P338, M13,OLD MIAN ROAD, CROMPTON ROAD, M13, N3.<br>DURBAN TO RICHMOND OUTBOUND: FROM DURBAN, N3, P338 ,MR5 ,DURBAN ROAD, CHILLEY STREET, NELSON STREET.<br><br>RESTRICTIONS: ONLY DROPPING-OFF OF PASSENGERS IS PERMITTED IN PINETOWN, PICKING-UP OF PASSENGERS IS NOT PERMITTED.   |
| 12.5  | 2206A02206A000051083 - GENGESHE TO RICHMOND.<br><br>INBOUND<br><br>FROM: GENGESHE ROUTE - PASSING: D684, P121, MR5, SHEPSTONE STREET TO RICHMOND RANK NO.1 SHEPSTONE STREET (KPX0024).<br><br>OUTBOUND<br><br>FROM: RICHMOND RANK NO.1 SHEPSTONE STREET (KPX0024) ROUTE - PASSING: SHEPSTONE STREET, MR5, P121, D684 TO GENGESHE.   |
| 12.6  | 2206A02206A000051084 - MAGODA TO RICHMOND.<br><br>INBOUND: FROM MAGODA ROUTE - PASSING: D1231, D1229, SHEPSTONE STREET TO RICHMOND RANK NO.1 SHEPSTONE STREET (KPX0024).<br><br>OUTBOUND: FROM RICHMOND RANK NO.1 SHEPSTONE STREET (KPX0024) ROUTE PASSING: SHEPSTONE STREET, D1229, D1231 TO MAGODA.   |
| 12.7  | 2206A02206A000051085 - NDALENI TO RICHMOND<br><br>INBOUND FROM: NDALENI ROUTE - PASSING: D1229, SHEPSTONE STREET TO RICHMOND RANK NO. 1-SHEPSTONE STREET (KPX0024).<br><br>OUTBOUND<br><br>FROM: RICHMOND RANK NO. 1-SHEPSTONE STREET (KPX0024) ROUTE - PASSING: SHEPSTONE STREET, D1229 TO NDALENI.  |
| 12.8  | 2206A02206A000051086 - PHATHENI TO RICHMOND<br><br>INBOUND FROM PHATHENI TO RICHMOND RANK NO.2-NELSON STREET (KPX0023), D59, MR5, SHEPSTONE STREET, CHILLEY STREET, NELSON STREET.<br><br>OUTBOUND FROM RICHMOND RANK NO. 2-NELSON STREET (KPX0023),NELSON STREET, CHILLEY STREET, SHEPSTONE STREET, MR5,D59 TO PHATHENI.   |
| 12.9  | 2206A02206A000051087 - SIMOZOMENI TO RICHMOND.<br><br>INBOUND: FROM SIMOZOMENI ROUTE - PASSING D1230, D1229, SHEPSTONE STREET TO RICHMOND RANK NO.1-SHEPSTONE STREET (KPX0024).<br><br>OUTBOUND: FROM RICHMOND RANK NO.1-SHEPSTONE STREET (KPX0024) ROUTE - PASSING: SHEPSTONE STREET, D1229, D1231, D1230 TO SIMOZOMENI.   |

**transport**

Department:

Transport

Province of KwaZulu-Natal

**GAZETTE**

LGKZNG44-2023-FEB

REGION: ALL

**12.10** 2206A02206A000051088 - NHLAZUKA TO RICHMOND

FROM NHLAZUKA, D274, MR5, SHEPSTONE STREET, CHILLEY STREET, NELSON STREET TO RICHMOND RANK NO.2-NELSON STREET (KPX0023)  
FROM: RICHMOND RANK NO.2-NELSON STREET (KPX0023), CHILLEY STREET, SHEPSTONE STREET, MR5, D274 TO NHLAZUKA.



## transport

Department:  
Transport  
Province of KwaZulu-Natal

## GAZETTE

LGKZNG44-2023-FEB

REGION: ALL

|  |   |
|--|---|
| 1) <b>Application Number:</b> APP0149734   | 2) <b>Gazette Number:</b> LGKZNG44-2023-FEB   |
| 3) <b>Applicant:</b> MJ KHOZA<br><b>ID NO.</b> 5711210388085<br><b>Association:</b> BERGVILLE TAXI ASSOCIATION | 4) <b>Applicant Address:</b><br>P. O BOX 397<br>BERGVILLE<br>KWAZULU-NATAL<br>3350  |
| 5) <b>Existing Licence Holder:</b> NOT APPLICABLE<br><b>ID NO.</b> NOT APPLICABLE                              | 6) <b>Existing Licence Holder Address:</b><br>NOT APPLICABLE  |
| 7) <b>Type of application:</b> NEW OPERATING LICENCE   | 8) <b>Operating Licence Number:</b> NOTAVAILABLE  |
| 9) <b>Vehicle Type:</b> MINIBUS  | 10) 1 X 15 (SEATED) + 0 (STANDING)  |
| 11) <b>Region:</b> UTHUKELA  |   |
| 12.1   | 2202ES21001900047622 - ROOIHOEK TO BERGVILLE<br>FROM ROOIHOEK TAXI RANK, STRAIGHT WITH D384, TURN RIGHT TO D282, AND RETURN RIGHT TO P30, LEFT TO KINGSWAY, TURN RIGHT TO TATHAM ROAD, TURN LEFT TO WEST STREET AND TURN LEFT TO BERGVILLE TAXI RANK.   |
| 12.2   | 2202F72100BF10047641 - GREENPOINT TO LADYSMITH<br>FROM GREENPOINT TAXI RANK STRAIGHT WITH D282, TURN RIGHT INTO P30, TURN LEFT INTO P110, TURN RIGHT INTO N11-1, TURN LEFT INTO MURCHISON STREET, TURN RIGHT INTO KING STREET, TURN LEFT INTO LYELL STREET, TURN RIGHT INTO LADYSMITH TAXI RANK AND RETURN TO THE SAME ROUTE. |

CONTINUES ON PAGE 258 OF BOOK 3

Printed by and obtainable from the Government Printer, Bosman Street, Private Bag X85, Pretoria, 0001.  
Contact Centre Tel: 012-748 6200. eMail: [info.egazette@gpw.gov.za](mailto:info.egazette@gpw.gov.za)  
Publications: Tel: (012) 748 6053, 748 6061, 748 6065



KWAZULU-NATAL PROVINCE  
KWAZULU-NATAL PROVINSIE  
ISIFUNDAZWE SA KWAZULU-NATALI

**Provincial Gazette • Provinsiale Koerant • Igazethi Yesifundazwe**

*(Registered at the post office as a newspaper) • (As 'n nuusblad by die poskantoor geregistreer)*  
*(Irejistiwee njengephephandaba eposihhovisi)*

Vol: 17

PIETERMARITZBURG

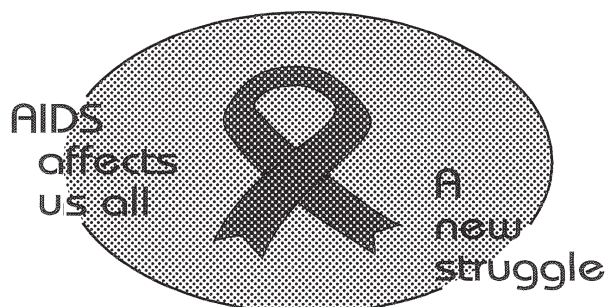
2 MARCH 2023

2 MAART 2023

**No: 2517**

**PART 3 OF 4**

**We all have the power to prevent AIDS**



**AIDS  
HELPLINE**

**0800 012 322**

DEPARTMENT OF HEALTH

**Prevention is the cure**

**N.B. The Government Printing Works will not be held responsible for the quality of "Hard Copies" or "Electronic Files" submitted for publication purposes**

ISSN 1994-4551



9 771994 455008



0 2 5 1 7



## transport

Department:  
Transport  
Province of KwaZulu-Natal

## GAZETTE

LGKZNG44-2023-FEB

REGION: ALL

|   |   |
|---|---|
| 1) <b>Application Number:</b> APP0149736  | 2) <b>Gazette Number:</b> LGKZNG44-2023-FEB   |
| 3) <b>Applicant:</b> SA ZINDELA<br><b>ID NO.</b> 9206245664085<br><b>Association:</b> IZINGOLWENI TAXI OWNERS ASSOCIATION | 4) <b>Applicant Address:</b><br>P.O BOX 122<br>IZINGOLWENI<br>4260  |
| 5) <b>Existing Licence Holder:</b> NOT APPLICABLE<br><b>ID NO.</b> NOT APPLICABLE   | 6) <b>Existing Licence Holder Address:</b><br>NOT APPLICABLE  |
| 7) <b>Type of application:</b> NEW OPERATING LICENCE  | 8) <b>Operating Licence Number:</b> NOTAVAILABLE  |
| 9) <b>Vehicle Type:</b> MINIBUS   | 10) 1 X 15 (SEATED) + 0 (STANDING)  |
| 11) <b>Region:</b> UGU-OGWINI   |   |
| 12.1  | 21008S21004R10050684 - IZINGOLWENI TO DURBAN<br>FROM APPROVED TAXI RANK IN IZINGOLWENI, TURN LEFT INTO N2-22, AND TURN LEFT INTO M4. PROCEED ALONG M4 TO DURBAN APPROVED TAXI RANK. OFFLOAD, LOAD AND RETURN ALONG THE FORWARD ROUTE IN REVERSE.                                    |
| 12.2  | 21008S21008S00050687 - IZINGOLWENI TO EDEN STORE<br>FROM IZINGOLWENI TAXI RANK TAKE P284 TO EDEN STORE APPROVED TAXI RANK. OFFLOAD, LOAD AND RETURN ALONG THE FORWARD ROUTE IN REVERSE.   |
| 12.3  | 21008S21008S00050709 - IZINGOLWENI RURAL TO HARDING<br>FROM IZINGOLWENI TAXI RANK TURN LEFT TO N2-22. PROCEED ALONG N2-22 INTO HARDING TAXI RANK. OFFLOAD, LOAD AND RETURN ALONG THE FORWARD ROUTE IN REVERSE.  |
| 12.4  | 21008S21008S00050719 - IZINGOLWENI TO MARGATE<br>FROM IZINGOLWENI TAXI RANK TAKE P284 AND TURN LEFT TO P732 AND STRAIGHT TO MARGATE TAXI RANK AND RETURN ALONG THE SAME ROUTE.  |
| 12.5  | 21008S21008S00050732 - FROM IZINGOLWENI TAXI RANK TAKE P284, TURN LEFT TO P57 ROAD AND INTO BIZANA TAXI RANK. OFFLOAD, LOAD AND RETURN ALONG THE FORWARD ROUTE IN REVERSE.  |
| 12.6  | 21008S21008S00050736 - IZINGOLWENI TO ORIBI FLATS<br>FROM IZINGOLWENI TAXI RANK TURN TO N2-22 ORIBI FLATS AND RETURN ALONG THE SAME ROUTE.  |
| 12.7  | 21008S21008S00050769 - IZINGOLWENI TO THONJENI / MAHLABATHINI.<br>FROM IZINGOLWENI TAXI RANK, TURN LEFT TO N2-22, TURN RIGHT TO D860 TO THONJENI / MAHLABATHINI AND RETURN ALONG THE SAME ROUTE.  |
| 12.8  | 21008S21008S00050773 - IZINGOLWENI TO THUNGWA TAXI RANK.<br>FROM IZINGOLWENI TAXI RANK TURN LEFT TO N2-22, TURN RIGHT TO D1084 TO THUNGWA TAXI RANK. OFFLOAD, LOAD AND RETURN ALONG THE FORWARD ROUTE IN REVERSE.   |
| 12.9  | 21008S2100HE10050765 - IZINGOLWENI TO PORT SHEPSTONE TAXI RANK.<br>FROM IZINGOLWENI TAXI RANK TAKE P284, THEN TURN LEFT TO N2-22 STRAIGHT THROUGH TO PORT SHEPSTONE TAXI RANK AND RETURN ALONG THE SAME ROUTE.  |
| 12.10   | 22064C2206LS10050681 - IZINGOLWENI TO CHIBINI<br>FROM APPROVED TAXI RANK IN IZINGOLWENI TURN RIGHT INTO P284, INTO N2, TURN LEFT INTO P58, TO CHIBINI TAXI RANK. OFF LOAD, LOAD AND RETURN ALONG THE FORWARD ROUTE IN REVERSE.  |
| 12.11   | 2209WC2209WC00050609 - IZINGOLWENI TO GCILIMA BAMBULA<br>FROM APPROVED TAXI RANK IN IZINGOLWENI, INTO P284. PROCEED ALONG P284 INTO APPROVED TAXI RANK BAMBULA TAXI RANK, TURN LEFT TO P732 ROAD TO GCILIMA TAXI RANK, OFFLOAD, LOAD AND RETURN ALONG THE FORWARD ROUTE IN REVERSE. |



## transport

Department:  
Transport  
Province of KwaZulu-Natal

## GAZETTE

LGKZNG44-2023-FEB

REGION: ALL

|      |   |     |  |
|------|---|-----|--|
| 1)   | <b>Application Number:</b> APP0149738   | 2)  | <b>Gazette Number:</b> LGKZNG44-2023-FEB                     |
| 3)   | <b>Applicant:</b> SC NGOBESE<br><b>ID NO.</b> 7204125837089<br><b>Association:</b> ESTCOURT DISTRICT TAXI ASSOCIATION   | 4)  | <b>Applicant Address:</b><br>P.O BOX 440<br>ESTCOURT<br>3310 |
| 5)   | <b>Existing Licence Holder:</b> NOT APPLICABLE<br><b>ID NO.</b> NOT APPLICABLE  | 6)  | <b>Existing Licence Holder Address:</b><br>NOT APPLICABLE    |
| 7)   | <b>Type of application:</b> NEW OPERATING LICENCE   | 8)  | <b>Operating Licence Number:</b> NOTAVAILABLE                |
| 9)   | <b>Vehicle Type:</b> MINIBUS  | 10) | 1 X 14 (SEATED) + 0 (STANDING)                               |
| 11)  | <b>Region:</b> UTHUKELA   |     |  |
| 12.1 | <p>2202EK2202EN00050211 - WEMBEZI TO ESCOURT</p> <p>FROM APPROVED TAXI RANK IN WEMBEZI TO APPROVED TAXI RANK IN ESCOURT AND WEMBEZI RANK, INTO LONGHOMES, MAHASHINI, KHWEZI, V. Q. DEPO, FIVE ROOM, NKWEZELA, TURN LEFT TO LOCKSLOY, NEWLANDS, LOADING AND OFFLOADING AND TURN INTO C SECTION LOADING AND OFFLOADING TURN RIGHT INTO P29 NTABAMHLOPHE ROAD INTO MARTIN ROAD, HELLET ROAD, CONNOR STREET AND TURN LEFT INTO ALEXANDRA STREET INTO TAXI RANK, OFFLOADING AND LOADING AND RETURN ALONG THE FORWARD ROUTE IN REVERSE.</p> <p>ALTERNATIVE ROUTE</p> <p>FROM P29 NTABAMHLOPHE ROAD, INTO HARRY MILLER ROAD, SUBWAY ROAD, ALBERT STREET, PHILLIP STREET, AND TURN RIGHT INTO ALEXANDRA STREET INTO TAXI RANK. OFFLOADING, LOADING AND RETURN THE FORWARD ROUTE IN REVERSE.</p> <p>SETTING DOWN AND PICKING UP PASSENGERS:</p> <p>1. BACON FACTORY ROAD R103 INTO CONNOR STREET INTO ALEXANDRA STREET INTO TAXI RANK.<br/>2. NARROWTEX INTO LOSKOP ROAD.<br/>3. MASONITE INTO BROOMCLIFFE ROAD.<br/>4. MASONITE INTO BANK ROAD.<br/>5. MOSAIC INTO BANK ROAD.</p> |     |  |
| 12.2 | <p>2202EN2202DR10050199 - HLATHIKHULU TO MOOI RIVER</p> <p>FROM HLATHIKHULU TAXI RANK, INTO P169, PROCEED TO P1-7, INTO K. P. X. 0088 MOOI RIVER TAXI RANK AND RETURN ALONG THE FORWARD ROUTE IN REVERSE.</p>   |     |  |
| 12.3 | <p>2202EN2202EN00050177 - CHARTER: FROM ESTCOURT TAXI RANK TO POINT WITHIN THE PROVINCE KZN ONLY. NO PICKING OR SETTING DOWN OF PASSENGERS EN ROUTE.</p>  |     |  |
| 12.4 | <p>2202EN2202EN00050181 - CORNFIELDS TO ESCOURT</p> <p>FROM APPROVED TAXI RANK IN CORNFIELDS ALONG D489 LEFT INTO R74, LEFT INTO R103, INTO LORNE STREET, INTO HARDING STREET, INTO ALEXANDRA STREET TO APPROVED TAXI RANK IN ALEXANDRA STREET AND RETURN ALONG THE FORWARD ROUTE IN REVERSE (SUBJECT TO RESTRICTION NUMBER 5, PICKING UP AND SETTING DOWN ENROUTE).</p> <p>ALTERNATIVE ROUTE</p> <p>FROM APPROVED TAXI RANK IN FRERE, TURN RIGHT INTO R103, INTO LORNE STREET, INTO HARDING STREET, TURN INTO ALEXANDRA STREET INTO APPROVED TAXI RANK IN ALEXANDRA STREET AND RETURN ALONG FORWARD ROUTE IN REVERSE.</p> <p>SETTING DOWN AND PICKING UP PASSENGERS:</p> <p>1. BACON FACTORY ROAD R103 INTO CONNOR STREET INTO ALEXANDRA STREET INTO TAXI RANK.<br/>2. NARROWTEX INTO LOSKOP ROAD.<br/>3. MASONITE INTO BROOMCLIFFE ROAD.<br/>4. MASONITE INTO BANK ROAD.<br/>5. MOSAIC INTO BANK ROAD.</p>  |     |  |
| 12.5 | <p>2202EN2202EN00050182 - DUTCH GOODHOME - ESTCOURT</p> <p>FROM APPROVED TAXI RANK IN D1246, DUTCH GOODHOME TURN RIGHT TO P29 LOADING TOWARDS ESCOURT PASS UMTSHEZI HIGH SCHOOL, PROCEED ALONG P29 OFFLOADING, PASS SHAYAMOYA, NEWLANDS, LOCKSLOY, WEMBEZI TOWNSHIP ALONG P29 INTO MARTIN ROAD, HELLET ROAD, RICHMOND ROAD, CONNOR STREET, TURN LEFT TO ALEXANDRA STREET INTO TAXI RANK OFFLOAD AND LOAD AND RETURN ALONG FORWARD ROUTE IN REVERSE.</p> <p>ALTERNATIVE ROUTE</p> <p>FROM P29 INTO HARRY MILLER ROAD, ALBERT STREET, INTO PHILLIP STREET AND ALONG ALEXANDRA STREET, INTO TAXI RANK.</p>   |     |  |
| 12.6 | <p>2202EN2202EN00050183 - ESTCOURT TO MABHALONINI</p> <p>FROM APPROVED TAXI RANK IN MABHALONINI, INTO AND ALONG R103, INTO DRUMMOND ROAD, LEFT INTO ALBERT STREET, RIGHT INTO PHILLIP STREET, INTO ALEXANDRA STREET, INTO ALEXANDRA STREET TAXI RANK AND RETURN ALONG THE FORWARD ROUTE IN REVERSE.</p>   |     |  |
| 12.7 | <p>2202EN2202EN00050184 - ESIGODLWENI TO ESTCOURT</p> <p>FROM APPROVED TAXI RANK IN ESIGODLWENI, INTO R17, INTO AND ALONG R103, INTO LORNE STREET, INTO HARDING STREET, INTO ALEXANDRA STREET, INTO ALEXANDRA TAXI RANK AND RETURN ALONG FORWARD ROUTE IN REVERSE.</p>  |     |  |
| 12.8 | <p>2202EN2202EN00050197 - GCINUSIZI TO ESCOURT</p> <p>FROM APPROVED TAXI RANK IN KWA-GCINUSIZI TURN RIGHT INTO P29, LOADING AND OFFLOADING TOWARDS ESCOURT PASS MTSHEZI HIGH SCHOOL, PROCEED ALONG P29 INTO MARTIN ROAD, INTO HELLET ROAD, INTO CONNOR STREET, LEFT INTO ALEXANDRA STREET, INTO TAXI RANK AND RETURN ALONG THE FORWARD ROUTE IN REVERSE.</p> <p>ALTERNATIVE ROUTE</p> <p>FROM P29 LEFT INTO HARRY MILLER ROAD, RIGHT INTO SUBWAY ROAD, RIGHT INTO ALBERT STREET, LEFT INTO PHILLIP STREET INTO ALEXANDRA STREET TAXI RANK AND RETURN ALONG FORWARD ROUTE IN REVERSE.</p> <p>SETTING DOWN AND PICKING UP PASSENGERS:</p> <p>1. BACON FACTORY ROAD R103 INTO CONNOR STREET INTO ALEXANDRA STREET INTO TAXI RANK.<br/>2. NARROWTEX INTO LOSKOP ROAD;<br/>3. MASONITE INTO BROOMCLIFFE ROAD;<br/>4. MOSAIC INTO BANK ROAD.</p>  |     |  |



## transport

Department:  
Transport  
Province of KwaZulu-Natal

## GAZETTE

LGKZNG44-2023-FEB

REGION: ALL

|       |  |
|-------|--|
| 12.9  | <p>2202EN2202EN00050198 - HLATHIKHULU TO ESCCOURT</p> <p>FROM APPROVED TAXI RANK IN HLATHIKHULU INTO C1326, INTO P391, ALONG D1240, PROCEED ALONG P28-9 VIA NHLALAKAHLE NTABAMHLOPHE POLICE STATION, TURN TO P29 LOADING ALONG THE ROUTE UP DUTCH GOODHOME, OFFLOADING ONLY ALONG P29 INTO MARTIN ROAD, HELLET ROAD, RICHMOND ROAD, CONNOR STREET, TURN LEFT INTO ALEXANDRA STREET INTO TAXI RANK ESCCOURT AND RETURN ALONG FORWARD ROUTE IN REVERSE.</p> <p>OR</p> <p>FROM APPROVED TAXI RANK IN HLATHIKHULU P170, INTO R103, INTO DRUMMOND ROAD, INTO ALBERT STREET INTO HARDING STREET, INTO ALEXANDRA STREET RANK ESCCOURT, DIRECT AND RETURN .</p> <p>OR</p> <p>FROM APPROVED TAXI RANK IN HLATHIKHULU P171 INTO R103, INTO P29, HARRY MILLER ROAD, SUBWAY ROAD, ALBERT STREET, PHILLIP STREET, ALONG ALEXANDRA STREET INTO TAXI RANK ESCCOURT AND RETURN.</p> <p>OR</p> <p>FROM APPROVED TAXI RANK IN HLATHIKHULU INTO P28 JOIN P379, PASSING KWADLAMINI, KWANDABA, JOIN P29, PROCEED TO HARRY MILLER ROAD, SUBWAY ROAD, INTO ALBERT STREET, PHILLIP STREET, ALEXANDRA STREET, INTO TAXI RANK ESCCOURT. OFFLOADING, LOADING AND RETURN.</p> <p>SETTING DOWN AND PICKING UP PASSENGERS:</p> <ol style="list-style-type: none"> <li>1. BACON FACTORY ROAD R103 INTO CONNOR STREET INTO ALEXANDRA STREET INTO TAXI RANK.</li> <li>2. NARROWTEX INTO LOSKOP ROAD;</li> <li>3. MASONITE INTO BROOMCLIFFE ROAD;</li> <li>4. MASONITE INTO BANK ROAD; AND</li> <li>5. MOSAIC INTO BANK ROAD.</li> </ol> |
| 12.10 | <p>2202EN2202EN00050201 - ESCCOURT HOSTEL TO ESCCOURT</p> <p>FROM ESCCOURT TAXI RANK INTO ALEXANDRA STREET, RIGHT INTO HARDING STREET, LEFT INTO ALBERT STREET, INTO EXTENSION ROAD, INTO DRUMMOND ROAD, LEFT INTO LORNE STREET, INTO R103, LEFT INTO KEMPS ROAD AND PROCEED TO THE HOSTEL TAXI RANK AND RETURN ALONG THE FORWARD ROUTE IN REVERSE</p>   |
| 12.11 | <p>2202EN2202EN00050203 - ESTCOURT TO KWA-DLAMINI</p> <p>FROM APPROVED TAXI RANK IN KWA-DLAMINI INTO P379 LOADING AND OFFLOADING INTO EMTSHEZI HIGH SCHOOL AND TURN RIGHT INTO P29 NTABAMHLOPHE ROAD, OFFLOADING ONLY, PASS SHAYAMOYA, NEWLANDS, LOCKSLOY AND WEMBEZI, INTO MARTIN ROAD, HELLET ROAD, RICHMOND ROAD, CONNOR STREET, TURN LEFT INTO ALEXANDRA STREET INTO TAXI RANK AND RETURN THE FORWARD ROUTE IN REVERSE.</p> <p>FROM P29 INTO HARRY MILLER ROAD, SUBWAY ROAD, ALBERT STREET, PHILLIP STREET, ALONG ALEXANDRA STREET INTO TAXI RANK OFFLOADING, LOADING AND RETURN.</p> <p>FROM P29 INTO HARRY MILLER ROAD, SUBWAY ROAD, ALBERT STREET, PHILLIP STREET, ALONG ALEXANDRA STREET INTO TAXI RANK OFFLOADING, LOADING AND RETURN.</p>  |
| 12.12 | <p>2202EN2202EN00050204 - MHUBHENI TO ESTCOURT</p> <p>FROM MHUBHENI TAXI RANK INTO D1381 LOADING AND OFFLOADING ALONG THE WAY. PASS GREYSTONE, HILTON FARM, WEMBEZI OFFLOADING AND TURN RIGHT INTO P29 NTABAMHLOPHE ROAD, OFFLOADING, INTO MARTIN ROAD, HELLET ROAD, RICHMOND ROAD, CONNOR STREET, AND TURN LEFT INTO ALEXANDRA STREET INTO TAXI RANK AND RETURN ALONG THE FORWARD ROUTE IN REVERSE.</p> <p>FROM MHUBHENI ALONG P17, DALTON, LOADING AND OFFLOADING ALONG THE WAY, PASS GREYSTONE, BLUE HAZE, INTO P29 NTABAMHLOPHE ROAD, INTO MARTIN ROAD, HELLET ROAD, CONNOR STREET, AND TURN LEFT INTO ALEXANDRA STREET, INTO TAXI RANK, OFFLOADING, LOADING AND RETURN.</p> <p>FROM P29 INTO HARRY MILLER ROAD, RIGHT INTO SUBWAY ROAD, RIGHT INTO ALBERT STREET, LEFT INTO PHILLIP STREET, INTO ALEXANDRA STREET, INTO THE TAXI RANK AND RETURN.</p> <p>FROM P29. INTO HARRY MILLER ROAD, INTO SUBWAY ROAD, INTO ALBERT STREET INTO PHILLIPS STREET INTO ALEXANDRA STREET INTO TAXI RANK AND RETURN.</p>   |
| 12.13 | <p>2202EN2202EN00050205 - MDWEBU TO ESCCOURT</p> <p>FROM APPROVED TAXI RANK IN NDWEBU INTO AND ALONG D1382, LEFT INTO P29, PASS EMTSHEZI HIGH SCHOOL, SHAYAMOYA, NEWLANDS, LOCKSLOY, WEMBEZI, INTO MARTIN ROAD, HELLET ROAD, RICHMOND ROAD, CONNOR STREET, LEFT INTO ALEXANDRA STREET, INTO TAXI RANK AND RETURN ALONG THE FORWARD IN REVERSE.</p>   |
| 12.14 | <p>2202EN2202EN00050206 - PHAPHAKHULU TO ESCCOURT</p> <p>FROM APPROVED TAXI RANK IN PHAPHAKHULU, INTO SAGITTARIUS AVENUE, PHAPHAKHULU INTO R74, WEENEN ROAD AND LEFT TO ESIGODLWENI, LOADING AND OFFLOADING AND TURN RIGHT INTO R74, INTO R103, INTO LORNE STREET, INTO HARDING STREET AND TURN RIGHT INTO ALEXANDRA STREET INTO THE TAXI RANK, OFFLOADING, LOADING AND RETURN ALONG THE FORWARD ROUTE IN REVERSE.</p>   |
| 12.15 | <p>2202EN2202EN00050207 - SHAYAMOYA TO ESCCOURT.</p> <p>FROM APPROVED TAXI RANK IN KWA-XABA STORE, INTO BOSHI, INTO SHAYAMOYA A, INTO SHAYAMOYA B , RIGHT INTO P29, NTABAMHLOPHE ROAD, LOADING AND OFFLOADING, PASS SHAYAMOYA, NEWLANDS, LOCKSLOY, WEMBEZI, OFFLOADING ONLY, INTO MARTIN ROAD, INTO HELLET ROAD, RICHMOND ROAD, CONNOR STREET, INTO ALEXANDRA STREET INTO THE TAXI RANK. OFFLOADING, LOADING AND RETURN ALONG THE FORWARD ROUTE IN REVERSE.</p> <p>ALTERNATIVE ROUTE</p> <p>FROM P29 INTO HARRY MILLER ROAD, SUBWAY ROAD, ALBERT STREET, ALONG ALEXANDRA STREET INTO THE TAXI RANK AND RETURN ALONG THE FORWARD ROUTE IN REVERSE.</p> <p>SETTING DOWN AND PICKING UP PASSENGERS:</p> <ol style="list-style-type: none"> <li>1. BACON FACTORY ROAD R103 INTO CONNOR STREET INTO ALEXANDRA STREET INTO TAXI RANK.</li> <li>2. NARROWTEX INTO LOSKOP ROAD.</li> <li>3. MASONITE INTO BROOMCLIFFE ROAD.</li> <li>4. MASONITE INTO BANK ROAD.</li> <li>5. MOSAIC INTO BANK ROAD.</li> </ol>   |





## transport

Department:  
Transport  
Province of KwaZulu-Natal

## GAZETTE

LGKZNG44-2023-FEB

REGION: ALL

|       |   |
|-------|---|
| 12.16 | <p>2202EN2202EN00050208 - ESTCOURT TO ESTCOURT<br/>FROM APPROVED TAXI RANK IN MVUNDLWENI KWANDABA, MHLUNGWINI SCHOOL, A 1416, LOADING AND OFFLOADING INTO EMTSHEZI HIGH SCHOOL, INTO P29, NTABAMHLOPHE ROAD, OFFLOADING ONLY PASS SHAYAMOYA, NEWLANDS, LOCKSLOY, WEMBEZI INTO A MARTIN ROAD, HELLET ROAD, RICHMOND ROAD, CONNOR STREET AND TURN LEFT INTO ALEXANDRA STREET INTO THE TAXI RANK, OFFLOADING AND LOADING AND RETURN ALONG THE FORWARD ROUTE IN REVERSE.</p> <p>ALTERNATIVE<br/>FROM P29 INTO HARRY MILLER ROAD, SUBWAY ROAD, ALBERT STREET ALONG ALEXANDRA STREET, INTO THE TAXI RANK, OFFLOADING, LOADING AND RETURN.</p>   |
| 12.17 | <p>2202EN2202EN00050210 - SOBABILI TO ESCOURT</p> <p>FROM APPROVED TAXI RANK IN SOBABILI, INTO AND ALONG D1241, LEFT INTO P29 NTABAMHLOPHE ROAD LOADING AND OFFLOADING. PASS EMTSHEZI HIGH SCHOOL, SHAYAMOYA, NEWLANDS, LOCKSLOY, WEMBEZI INTO MARTIN ROAD, HELLET ROAD, RICHMOND ROAD, CONNOR STREET, TURN LEFT INTO ALEXANDRA STREET INTO THE TAXI RANK AND RETURN ALONG THE FORWARD ROUTE IN REVERSE.</p> <p>ALTERNATIVE ROUTE</p> <p>FROM P29 INTO HARRY MILLER ROAD, SUBWAY ROAD, ALBERT STREET, PHILLIP STREET ALONG ALEXANDRA STREET INTO THE TAXI RANK AND RETURN.</p> <p>SETTING DOWN AND PICKING UP PASSENGERS:</p> <ol style="list-style-type: none"> <li>1. BACON FACTORY ROAD R103 INTO CONNOR STREET INTO ALEXANDRA STREET INTO TAXI RANK.</li> <li>2. NARROWTEX INTO LOSKOP ROAD.</li> <li>3. MASONITE INTO BROOMCLIFFE ROAD.</li> <li>4. MASONITE INTO BANK ROAD.</li> <li>5. MOSAIC INTO BANK ROAD.</li> </ol> |
| 12.18 | <p>2202EN2203BL10050215 - ESTCOURT TO ZWELISHA:<br/>FROM APPROVED TAXI RANK IN ZWELITSHA LOCATION AND TURN LEFT INTO P29 NTABAMHLOPHE ROAD LOADING AND OFFLOADING ALONG THE WAY. UP TO WEMBEZI, PROCEED ALONG P29, INTO MARTIN ROAD, HELLET ROAD, RICHMOND ROAD, CONNOR STREET, TURN INTO ALEXANDRA STREET INTO TAXI RANK AND RETURN ALONG THE FORWARD ROUTE IN REVERSE.</p>  |
| 12.19 | <p>KZPRERC2783310 - ESTCOURT TO THEMBAHLIHLA (NEW LOCAL ROUTE)<br/>FROM AN APPROVED TAXI RANK IN ESTCOURT, TURN RIGHT TO ALEXANDRA STREET, TURN LEFT TO HARDING STREET JOIN R103, TURN RIGHT TO R74, TURN LEFT TO D489 PROCEED AND TURN LEFT TO THEMBAHLIHLA RANK NEXT TO THEMBAHLIHLA PRIMARY SCHOOL, DROP AND PICK PASSENGERS TO ESTCOURT.</p>  |
| 12.20 | <p>KZPRERC2796246 - ESTCOURT TO KHWEZI<br/>FROM APPROVED TAXI RANK IN ESTCOURT WITH PASSENGERS TURN RIGHT INTO ALEXANDRA STREET CROSSING ROBOTS TURN RIGHT PATERSON STREET, LEFT INTO ALBERT STREET DROP/PICK ALONG LEFT LORNE STREET CROSSING THE BRIDGE DROP/PICK PROCEED, TURN LEFT KEMPS ROAD, PROCEED STRAIGHT THEN RIGHT UNNAMED ROAD TO KHWEZI DROPPING OFF PASSENGERS AND PICKING UP PASSENGERS ALONG ROAD IN REVERSE ROUTES TO ESTCOURT TAXI RANK.</p> <p>ALTERNATIVE BACKWARD ROUTE:<br/>FROM KHWEZI UNNAMED ROADS WITH PASSENGERS INTO LEFT KEMPS ROAD, TURN RIGHT R103 CROSSING THE BRIDGE BECOMES LORNE STREET STRAIGHT TILL HARDING STREET LEFT ALBERT STREET RIGHT PHILIP STREET THEN RIGHT INTO APPROVED TAXI RANK IN ESTCOURT DROPPING/PICKING PASSENGERS.</p>   |



## transport

Department:  
Transport  
Province of KwaZulu-Natal

## GAZETTE

LGKZNG44-2023-FEB

REGION: ALL

|   |  |
|---|--|
| 1) <b>Application Number:</b> APP0149739  | 2) <b>Gazette Number:</b> LGKZNG44-2023-FEB  |
| 3) <b>Applicant:</b> DE NKOSI<br><b>ID NO.</b> 6512185533088<br><b>Association:</b> OSIZWENI UTRECHT B.TAXI ASSOCIATION | 4) <b>Applicant Address:</b><br>P O BOX 80176<br>OSIZWENI<br>2952  |
| 5) <b>Existing Licence Holder:</b> NOT APPLICABLE<br><b>ID NO.</b> NOT APPLICABLE                                       | 6) <b>Existing Licence Holder Address:</b><br>NOT APPLICABLE   |
| 7) <b>Type of application:</b> NEW OPERATING LICENCE  | 8) <b>Operating Licence Number:</b> LGKZN0103000352  |
| 9) <b>Vehicle Type:</b> MIDIBUS   | 10) 1 X 21 (SEATED) + 0 (STANDING)   |
| 11) <b>Region:</b> AMAJUBA  |  |
| 12.1  | 2100F62100F500047390 - KHUZANI TAXI RANK TO NEWCASTLE (TERMINUS STREET TAXI RANK) ALTERNATIVE<br>FROM KHUZANI TAXI RANK IN OSIZWENI OSIZ 7 STREET, TURN RIGHT INTO OSIZ 8 STREET, TURN LEFT INTO OSIZ5 STREET, TURN RIGHT INTO OSIZ 2 STREET, TURN LEFT INTO P296 STREET, TURN LEFT INTO MR483, TURN LEFT INTO N11 ROAD, TURN RIGHT INTO ALLEN STREET, TURN LEFT INTO KIRKLAND STREET, RIGHT INTO VOORTREKKER STREET, RIGHT INTO TERMINUS STREET TAXI RANK NEWCASTLE AND RETURN. |
| 12.2  | 2100F62100F500047392 - OSIZWENI POST OFFICE TO NEWCASTLE (TERMINUS STREET TAXI RANK)<br>FROM OSIZWENI POST OFFICE OSIZ3 STREET, TURN RIGHT INTO OSIZ 2 STREET, TURN RIGHT INTO OB 2 STREET, TURN LEFT OSIZ 1 STREET, TURN LEFT INTO MR483, TURN LEFT INTO N11 ROAD, RIGHT INTO ALLEN STREET, LEFT INTO KIRKLAND STREET, TURN RIGHT INTO VOORTREKKER STREET TO TERMINUS STREET TAXI RANK NEWCASTLE AND RETURN   |
| 12.3  | 2100F52100NE10047395 - NEWCASTLE TO EMPANGENI<br>FROM NEWCASTLE TAXI RANK TURN LEFT INTO KIRKLAND STREET, TURN RIGHT INTO ALLEN STREET, TURN LEFT INTO N11, TURN RIGHT INTO MR483, TURN RIGHT INTO R34, INTO THE TAXI RANK IN EMPANGENI AND RETURN.  |
| 12.4  | 2100F52100GN10047396 - NEWCASTLE TO NQUTHU<br>FROM NEWCASTLE TAXI RANK LEFT KIRKLAND RIGHT ALLEN STREET LEFT N11 RIGHT MR483 RIGHT R34 ONTO NKANDE ROAD TO NQUTHU TAXI RANK AND RETURN.  |
| 12.5  | 2100F52100M110047397 - NEWCASTLE TO DUMBE<br>FROM NEWCASTLE TAXI RANK, LEFT KIRKLAND RIGHT ALLEN LEFT N11 LEFT MR483 RIGHT R34 LEFT R33 RIGHT DUMBE TAXI RANK IN PAULPIETERSBURG AND RETURN.   |
| 12.6  | 2100F521004R10047398 - NEWCASTLE TO VRYHEID<br>FROM NEWCASTLE TAXI RANK, LEFT INTO KIRKLAND RIGHT ALLEN STREET LEFT MR483 RIGHT R34 LEFT R33 LEFT TO R33 VRYHEID TAXI RANK AND RETURN.   |
| 12.7  | 2100F52100H310047399 - NEWCASTLE TO DURBAN<br>FROM NEWCASTLE TAXI RANK, LEFT KIRKLAND, RIGHT ALLEN STREET, RIGHT N11, LEFT N3, LEFT INTO ALICE STREET LEFT INTO ALBERT STREET RIGHT TO UMGENI ROAD DURBAN TAXI RANK AND RETURN.  |
| 12.8  | 2202BQ2207BP10189241 - NEWCASTLE TO DUNDEE<br>FROM NEWCASTLE TAXI RANK, LEFT KIRKLAND, RIGHT ALLEN STREET, RIGHT N11, LEFT R621 LEFT R68 TO DUNDEE TAXI RANK AND RETURN  |
| 12.9  | 2100F521003Q10047401 - NEWCASTLE TO DUNDEE<br>FROM NEWCASTLE TAXI RANK, LEFT KIRKLAND RIGHT ALLEN STREET RIGHT N11 LEFT R621 LEFT R68 TO DUNDEE TAXI RANK AND RETURN.  |
| 12.10   | 2100F57100LX10047419 - OSIZWENI TO MADADENI<br>FROM OSIZWENI TOWNSHIP ALL UNITS TO MADADENI TOWNSHIP ALL SECTIONS AND RETURN.  |
| 12.11   | 2202BS2100F500047421 - OSIZWENI HIGH SCHOOL OE27 TO NEWCASTLE (TERMINUS STREET TAXI RANK)<br>FROM OSIZWENI HIGH SCHOOL OE27 STREET, TURN RIGHT INTO P209 ROAD, ONTO P296, TURN LEFT INTO MR483, TURN RIGHT INTO ALBERT WESSELS STREET, TURN RIGHT INTO HARDWICK STREET, LEFT INTO MURCHISON STREET, RIGHT INTO VOORTREKKER STREET TO TERMINUS STREET TAXI RANK NEWCASTLE AND RETURN.   |
| 12.12   | 2202BS2100F500047422 - OSIZWENI HIGH SCHOOL OE27 TO NEWCASTLE (TERMINUS STREET TAXI RANK)<br>FROM OSIZWENI HIGH SCHOOL OE27 STREET, TURN RIGHT OE1 STREET, LEFT OSIZ5 STREET, TURN RIGHT INTO P209 ROAD, ONTO P296 STREET, TURN LEFT INTO MR483, RIGHT INTO ALBERT WESSELS STREET, TURN RIGHT INTO ALLEN STREET, LEFT INTO KIRKLAND STREET, RIGHT INTO VOORTREKKER STREET, RIGHT TO TERMINUS STREET TAXI RANK NEWCASTLE AND RETURN.  |
| 12.13   | 2100F62100F500047386 - BOB SHOPPING CENTRE TO NEWCASTLE (TERMINUS STREET TAXI RANK)<br>FROM BOB SHOPPING CENTRE IN OSIZWENI ALONG OSIZ8 STREET, INTO OSIZ10 STREET, TURN LEFT OSIZ9 STREET, ONTO OSIZ7 STREET, TURN RIGHT OSIZ5 STREET, TURN LEFT INTO MR483, TURN RIGHT INTO N11 STREET, TURN LEFT INTO ALBERT WESSELS STREET, RIGHT INTO ALLEN STREET, LEFT INTO KIRKLAND STREET, RIGHT INTO VOORTREKKER STREET, RIGHT INTO TERMINUS STREET TAXI RANK NEWCASTLE AND RETURN     |
| 12.14   | 2202BQ2206LS10189243 - NEWCASTLE TO DURBAN<br>FROM NEWCASTLE TAXI RANK TURN LEFT INTO KIRKLAND THEN TURNS RIGHT INTO ALLEN STREET THEN TURNS RIGHT INTO N11 THEN TURNS LEFT INTO N3 THEN TURNS LEFT INTO ALICE STREET THEN TURNS LEFT INTO ALBERT STREET THEN TURNS RIGHT INTO UMGENI ROAD DURBAN TAXI RANK AND RETURN.  |
| 12.15   | 2202BQ22076I10189247 - NEWCASTLE TO NONGOMA<br>FROM NEWCASTLE TAXI RANK TURN LEFT INTO KIRKLAND THEN TURNS RIGHT INTO ALLEN STREET THEN TURNS LEFT INTO N11 THEN TURNS RIGHT INTO MR483 THEN TURNS RIGHT INTO R34 THEN TURNS LEFT INTO R33 THEN ONTO R69 THEN TURNS RIGHT INTO R618 TO NONGOMA TAXI RANK AND RETURN.   |



## transport

Department:  
Transport  
Province of KwaZulu-Natal

## GAZETTE

LGKZNG44-2023-FEB

REGION: ALL

|       |  |
|-------|--|
| 12.16 | 2202BQ2207J810189248 - NEWCASTLE TO PAULPIETERSBURG<br><br>FROM NEWCASTLE TAXI RANK TURN LEFT INTO KIRKLAND THEN TURNS RIGHT INTO ALLEN THEN TURNS LEFT INTO N11 THEN TURN LEFT INTO MR483 THEN TURN RIGHT INTO R34 THEN TURN LEFT INTO R33 THEN TURN RIGHT INTO DUMBE TAXI RANK IN PAUL PIETERSBURG AND RETURN. |
| 12.17 | 2202BQ2202BQ00189240 - UTRECHT TO NEWCASTLE<br><br>FROM UTRECHT TAXI RANK INTO R34 THEN INTO MR483 THEN INTO N11 THEN INTO ALLEN STREET THEN RIGHT INTO VOORTREKKER STREET THEN TO TERMINAS STREET TAXI RANK IN NEWCASTLE.   |
| 12.18 | 2202BQ2207GY10189245 - NEWCASTLE TO NQUTHU<br><br>FROM NEWCASTLE TAXI RANK TURN LEFT INTO KIRKLAND THEN TURNS RIGHT INTO ALLEN STREET THEN TURNS LEFT INTO N11 THEN TURNS RIGHT INTO MR483 THEN TURNS RIGHT INTO R34 ONTO NKANDE ROAD TO NQUTHU TAXI RANK AND RETURN.  |
| 12.19 | 2202BQ2207XJ10189246 - NEWCASTLE TO EMPANGENI<br><br>FROM NEWCASTLE TAXI RANK, TURN LEFT INTO KIRKLAND STREET THEN TURN RIGHT INTO ALLEN STREET THEN TURN LEFT INTO N11 THEN TURN RIGHT INTO MR483 THEN TURN RIGHT INTO R34 THEN TO THE TAXI RANK IN EMPANGENI AND RETURN.                                       |
| 12.20 | 2100F521004P10047400 - NEWCASTLE TO PIETERMARITZBURG<br><br>FROM NEWCASTLE TAXI RANK, LEFT KIRKLAND, RIGHT ALLEN STREET, RIGHT N11, LEFT INTO N3 RIGHT INTO CHURCH STREET TO PIETERMARITZBURG TAXI RANK AND RETURN.  |



## transport

Department:  
Transport  
Province of KwaZulu-Natal

## GAZETTE

LGKZNG44-2023-FEB

REGION: ALL

|  |   |
|--|---|
| 1) <b>Application Number:</b> APP0149740   | 2) <b>Gazette Number:</b> LGKZNG44-2023-FEB   |
| 3) <b>Applicant:</b> GN MCHUNU<br><b>ID NO.</b> 8801180732086<br><b>Association:</b> TUGELA FERRY TAXI ASSOCIATION | 4) <b>Applicant Address:</b><br>P.O BOX 139<br>TUGELA FERRY<br>3010   |
| 5) <b>Existing Licence Holder:</b> NOT APPLICABLE<br><b>ID NO.</b> NOT APPLICABLE                                  | 6) <b>Existing Licence Holder Address:</b><br>NOT APPLICABLE  |
| 7) <b>Type of application:</b> NEW OPERATING LICENCE   | 8) <b>Operating Licence Number:</b> NOTAVAILABLE  |
| 9) <b>Vehicle Type:</b> MINIBUS  | 10) 1 X 15 (SEATED) + 0 (STANDING)  |
| 11) <b>Region:</b> UMZINYATHI  |   |
| 12.1   | 196RCN8500T620 - FROM TUGELA FERRY TAXI RANK, TURN LEFT WITH R33 TO KWA-KOPI, THEN KWAKOPI TURN RIGHT WITH P128 PASS MBANGWENI, OPHATE, OPHATE, THEN TURN LEFT WITH P73 TO R74, THEN TURN RIGHT WITH R74 STRAIGHT TO RETIEF STREET, THEN TURN LEFT WITH RETIEF, TURN LEFT WITH BELL STREET, TURN RIGHT WITH VOORTREKKER STREET TO WEENEN TAXI RANK DROP OFF AND RETURN BACK WITH PASSENGERS USING THE SAME ROUTE. |
| 12.2   | 196RCN8500T636 - FROM TUGELA FERRY TAXI RANK TURN LEFT INTO R33, FOLLOW R33 PASS CWAKA, PASS POMEROY, PASS HELPMENKAAR POLICE STATION, CARRY ON WITH R33 TO WILSON STREET TILL SECOND ROBOTS, TURN LEFT INTO WILSON STREET, TURN WITH VICTORIA STREET, THEN TURN LEFT TO DUNDEE TAXI RANK, DROP OFF AND PICK UP AND RETURN BACK WITH PASSENGERS USING THE SAME ROUTE.   |
| 12.3   | 196RCN8500T644 - FROM TUGELA FERRY TAXI RANK TURN LEFT INTO R33, FOLLOW R33, TURN RIGHT INTO P1272 PASS SIVIVANENI PICK AND DROP, PASS MANDLENI, PICK UP AND DROP PASS KWAPARAFFINI STRAIGHT TO MANDLENI DROP OFF AND PICK UP AND RETURN USING THE SAME ROUTE   |
| 12.4   | 196RCN8500T660 - FROM TUGELA FERRY TAXI RANK TURN RIGHT INTO R33 PASS HOSPITAL, PASS NGIDI PICK UP AND DROP OFF PASS CWAKA THEN TURN LEFT WITH P281, PASS GUNJANA PICK AND DROP AT MILWENI AREA OR MZWENI AND RETURN WITH THE PASSENGERS USING THE SAME ROUTE   |
| 12.5   | 2202DH1205GJ10052783 - TUGELA FERRY TO JOHANNESBURG:<br>FROM APPROVED RANK IN TUGELA FERRY PASS POMEROY, DUNDEE PASS NEW CASTLE PASS VOLKSRUST, STANDERTON PASS BALFOUR INTO HEIDELBURG INTO N3 PROCEED TO JOHANNESBURG TAXI RANK OFFLOAD, LOAD AND RETURN ALONG THE FORWARD ROUTE IN RESERVE.  |
| 12.6   | 2202DH2202DH00052781 - TUGELA FERRY TO POMEROY<br>FROM APPROVED TAXI RANK IN TUGELA FERRY INTO R33 AND PROCEED TO POMEROY TAXI RANK, RETURN ALONG THE SAME ROUTE.   |
| 12.7   | 2202DH2206LS10052782 - TUGELA FERRY TO DURBAN<br>FROM APPROVED TAXI RANK IN TUGELA FERRY INTO R33 PASS GREYTOWN PASS NEW HANOVER INTO OLD GREYTOWN ROAD INTO N3 DROP OFF PASSENGERS ONLY AT PINETOWN M13, BACK INTO N3 INTO ALICE STREET DROP AND LOAD PASSENGERS, RETURN ALONG THE FORWARD ROUTE IN RESERVE.   |



## transport

Department:  
Transport  
Province of KwaZulu-Natal

## GAZETTE

LGKZNG44-2023-FEB

REGION: ALL

|       |  |     |  |
|-------|--|-----|--|
| 1)    | <b>Application Number:</b> APP0149741  | 2)  | <b>Gazette Number:</b> LGKZNG44-2023-FEB                       |
| 3)    | <b>Applicant:</b> TJ NKOSI<br><b>ID NO.</b> 8111075209087<br><b>Association:</b> OSIZWENI UTRECHT B.TAXI ASSOCIATION   | 4)  | <b>Applicant Address:</b><br>P.O BOX 50284<br>OSIZWENI<br>2952 |
| 5)    | <b>Existing Licence Holder:</b> NOT APPLICABLE<br><b>ID NO.</b> NOT APPLICABLE   | 6)  | <b>Existing Licence Holder Address:</b><br>NOT APPLICABLE      |
| 7)    | <b>Type of application:</b> NEW OPERATING LICENCE  | 8)  | <b>Operating Licence Number:</b> LGKZN0103000256               |
| 9)    | <b>Vehicle Type:</b> MINIBUS   | 10) | 1 X 15 (SEATED) + 0 (STANDING)                                 |
| 11)   | <b>Region:</b> AMAJUBA   |     |  |
| 12.1  | 2100F521005B10047394 - NEWCASTLE TO NONGOMA<br>FROM NEWCASTLE TAXI RANK, LEFT KIRKLAND, RIGHT ALLEN STREET, LEFT N11, RIGHT MR483, RIGHT R34 LEFT R33 ONTO R69 RIGHT INTO R618 TO NONGOMA TAXI RANK AND RETURN.  |     |  |
| 12.2  | 2100F52100NE10047395 - NEWCASTLE TO EMPANGENI<br>FROM NEWCASTLE TAXI RANK TURN LEFT INTO KIRKLAND STREET, TURN RIGHT INTO ALLEN STREET, TURN LEFT INTO N11, TURN RIGHT INTO MR483, TURN RIGHT INTO R34, INTO THE TAXI RANK IN EMPANGENI AND RETURN.  |     |  |
| 12.3  | 2100F52100GN10047396 - NEWCASTLE TO NQUTHU<br>FROM NEWCASTLE TAXI RANK LEFT KIRKLAND RIGHT ALLEN STREET LEFT N11 RIGHT MR483 RIGHT R34 ONTO NKANDE ROAD TO NQUTHU TAXI RANK AND RETURN.  |     |  |
| 12.4  | 2100F52100M110047397 - NEWCASTLE TO DUMBE<br>FROM NEWCASTLE TAXI RANK, LEFT KIRKLAND RIGHT ALLEN LEFT N11 LEFT MR483 RIGHT R34 LEFT R33 RIGHT DUMBE TAXI RANK IN PAULPIETERSBURG AND RETURN.   |     |  |
| 12.5  | 2100F521004R10047398 - NEWCASTLE TO VRYHEID<br>FROM NEWCASTLE TAXI RANK, LEFT INTO KIRKLAND RIGHT ALLEN STREET LEFT MR483 RIGHT R34 LEFT R33 LEFT TO R33 VRYHEID TAXI RANK AND RETURN.   |     |  |
| 12.6  | 2100F52100H310047399 - NEWCASTLE TO DURBAN<br>FROM NEWCASTLE TAXI RANK, LEFT KIRKLAND, RIGHT ALLEN STREET, RIGHT N11, LEFT N3, LEFT INTO ALICE STREET LEFT INTO ALBERT STREET RIGHT TO UMGENI ROAD DURBAN TAXI RANK AND RETURN.  |     |  |
| 12.7  | 2202BQ2207BP10189241 - NEWCASTLE TO DUNDEE<br>FROM NEWCASTLE TAXI RANK, LEFT KIRKLAND, RIGHT ALLEN STREET, RIGHT N11, LEFT R621 LEFT R68 TO DUNDEE TAXI RANK AND RETURN  |     |  |
| 12.8  | 2100F521003Q10047401 - NEWCASTLE TO DUNDEE<br>FROM NEWCASTLE TAXI RANK, LEFT KIRKLAND RIGHT ALLEN STREET RIGHT N11 LEFT R621 LEFT R68 TO DUNDEE TAXI RANK AND RETURN.  |     |  |
| 12.9  | 2100F521003Q10047402 - UTRECHT TO NEWCASTLE<br>FROM UTRECHT TAXI RANK INTO R34, INTO MR483, INTO N11, INTO ALLEN STREET, RIGHT INTO VOORTREKKER STREET TO TERMINAS STREET TAXI RANK IN NEWCASTLE.  |     |  |
| 12.10 | 2202BS2100F600047408 - OSIZWENI TAXI RANK TO UTRECHT TAXI RANK<br>FROM OSIZWENI TAXI RANK, RIGHT INTO MR483, LEFT R34, RIGHT TO UTRECHT TAXI RANK AND RETURN.  |     |  |
| 12.11 | 2100F62100F500047411 - MEMEZANI STORE TO NEWCASTLE (TERMINUS STREET TAXI RANK)<br>FROM MEMEZANI STORE, JOHNSTONE FARM, TURN RIGHT INTO MR483, TURN RIGHT INTO ALBERT WESSELS STREET, RIGHT INTO HARDWICK STREET, LEFT INTO HARDING STREET, RIGHT INTO ALLEN STREET, LEFT INTO KIRKLAND STREET, RIGHT INTO VOORTREKKER STREET, RIGHT INTO TERMINUS STREET TAXI RANK NEWCASTLE AND RETURN. |     |  |
| 12.12 | 2202BS2100F600047418 - OSIZWENI TOP RANK P209 TO KWA-MDAKANE TAXI RANK<br>FROM OSIZWENI TOP RANK P209 ROAD TO KWA-MDAKANE TAXI RANK AND RETURN.  |     |  |
| 12.13 | 2100F57100LX10047419 - OSIZWENI TO MADADENI<br>FROM OSIZWENI TOWNSHIP ALL UNITS TO MADADENI TOWNSHIP ALL SECTIONS AND RETURN.  |     |  |
| 12.14 | 2202BQ2206LS10189243 - NEWCASTLE TO DURBAN<br>FROM NEWCASTLE TAXI RANK TURN LEFT INTO KIRKLAND THEN TURNS RIGHT INTO ALLEN STREET THEN TURNS RIGHT INTO N11 THEN TURNS LEFT INTO N3 THEN TURNS LEFT INTO ALICE STREET THEN TURNS LEFT INTO ALBERT STREET THEN TURNS RIGHT INTO UMGENI ROAD DURBAN TAXI RANK AND RETURN.  |     |  |
| 12.15 | 2202BQ22076110189247 - NEWCASTLE TO NONGOMA<br>FROM NEWCASTLE TAXI RANK TURN LEFT INTO KIRKLAND THEN TURNS RIGHT INTO ALLEN STREET THEN TURNS LEFT INTO N11 THEN TURNS RIGHT INTO MR483 THEN TURNS RIGHT INTO R34 THEN TURNS LEFT INTO R33 THEN ONTO R69 THEN TURNS RIGHT INTO R618 TO NONGOMA TAXI RANK AND RETURN.   |     |  |
| 12.16 | 2202BQ2207J810189248 - NEWCASTLE TO PAULPIETERSBURG<br>FROM NEWCASTLE TAXI RANK TURN LEFT INTO KIRKLAND THEN TURNS RIGHT INTO ALLEN THEN TURNS LEFT INTO N11 THEN TURN LEFT INTO MR483 THEN TURN RIGHT INTO R34 THEN TURN LEFT INTO R33 THEN TURN RIGHT INTO DUMBE TAXI RANK IN PAUL PIETERSBURG AND RETURN.   |     |  |
| 12.17 | 2202BQ2202BQ00189240 - UTRECHT TO NEWCASTLE<br>FROM UTRECHT TAXI RANK INTO R34 THEN INTO MR483 THEN INTO N11 THEN INTO ALLEN STREET THEN RIGHT INTO VOORTREKKER STREET THEN TO TERMINAS STREET TAXI RANK IN NEWCASTLE.   |     |  |

**transport**

Department:  
Transport  
Province of KwaZulu-Natal

**GAZETTE****LGKZNG44-2023-FEB****REGION: ALL**

|       |  |
|-------|--|
| 12.18 | 2202BQ2207GY10189245 - NEWCASTLE TO NQUTHU<br><br>FROM NEWCASTLE TAXI RANK TURN LEFT INTO KIRKLAND THEN TURNS RIGHT INTO ALLEN STREET THEN TURNS LEFT INTO N11 THEN TURNS RIGHT INTO MR483 THEN TURNS RIGHT INTO R34 ONTO NKANDE ROAD TO NQUTHU TAXI RANK AND RETURN.      |
| 12.19 | 2202BQ2207XJ10189246 - NEWCASTLE TO EMPANGENI<br><br>FROM NEWCASTLE TAXI RANK, TURN LEFT INTO KIRKLAND STREET THEN TURN RIGHT INTO ALLEN STREET THEN TURN LEFT INTO N11 THEN TURN RIGHT INTO MR483 THEN TURN RIGHT INTO R34 THEN TO THE TAXI RANK IN EMPANGENI AND RETURN. |



## transport

Department:  
Transport  
Province of KwaZulu-Natal

## GAZETTE

LGKZNG44-2023-FEB

REGION: ALL

|   |  |
|---|--|
| 1) <b>Application Number:</b> APP0149743  | 2) <b>Gazette Number:</b> LGKZNG44-2023-FEB  |
| 3) <b>Applicant:</b> BP KHOZA<br><b>ID NO.</b> 6212045836082<br><b>Association:</b> OSIZWENI UTRECHT B.TAXI ASSOCIATION | 4) <b>Applicant Address:</b><br>P.O BOX 50660<br>OSIZWENI<br>2952  |
| 5) <b>Existing Licence Holder:</b> NOT APPLICABLE<br><b>ID NO.</b> NOT APPLICABLE                                       | 6) <b>Existing Licence Holder Address:</b><br>NOT APPLICABLE   |
| 7) <b>Type of application:</b> NEW OPERATING LICENCE  | 8) <b>Operating Licence Number:</b> LGKZN0103000250  |
| 9) <b>Vehicle Type:</b> MINIBUS   | 10) 1 X 13 (SEATED) + 0 (STANDING)   |
| 11) <b>Region:</b> AMAJUBA  |  |
| 12.1  | 2100F521005B10047394 - NEWCASTLE TO NONGOMA<br>FROM NEWCASTLE TAXI RANK, LEFT KIRKLAND, RIGHT ALLEN STREET, LEFT N11, RIGHT MR483, RIGHT R34 LEFT R33 ONTO R69 RIGHT INTO R618 TO NONGOMA TAXI RANK AND RETURN.  |
| 12.2  | 2100F52100NE10047395 - NEWCASTLE TO EMPANGENI<br>FROM NEWCASTLE TAXI RANK TURN LEFT INTO KIRKLAND STREET, TURN RIGHT INTO ALLEN STREET, TURN LEFT INTO N11, TURN RIGHT INTO MR483, TURN RIGHT INTO R34, INTO THE TAXI RANK IN EMPANGENI AND RETURN.  |
| 12.3  | 2100F52100GN10047396 - NEWCASTLE TO NQUTHU<br>FROM NEWCASTLE TAXI RANK LEFT KIRKLAND RIGHT ALLEN STREET LEFT N11 RIGHT MR483 RIGHT R34 ONTO NKANDE ROAD TO NQUTHU TAXI RANK AND RETURN.  |
| 12.4  | 2100F52100M110047397 - NEWCASTLE TO DUMBE<br>FROM NEWCASTLE TAXI RANK, LEFT KIRKLAND RIGHT ALLEN LEFT N11 LEFT MR483 RIGHT R34 LEFT R33 RIGHT DUMBE TAXI RANK IN PAULPIETERSBURG AND RETURN.   |
| 12.5  | 2100F521004R10047398 - NEWCASTLE TO VRYHEID<br>FROM NEWCASTLE TAXI RANK, LEFT INTO KIRKLAND RIGHT ALLEN STREET LEFT MR483 RIGHT R34 LEFT R33 LEFT TO R33 VRYHEID TAXI RANK AND RETURN.   |
| 12.6  | 2100F52100H310047399 - NEWCASTLE TO DURBAN<br>FROM NEWCASTLE TAXI RANK, LEFT KIRKLAND, RIGHT ALLEN STREET, RIGHT N11, LEFT N3, LEFT INTO ALICE STREET LEFT INTO ALBERT STREET RIGHT TO UMGENI ROAD DURBAN TAXI RANK AND RETURN.  |
| 12.7  | 2202BQ2207BP10189241 - NEWCASTLE TO DUNDEE<br>FROM NEWCASTLE TAXI RANK, LEFT KIRKLAND, RIGHT ALLEN STREET, RIGHT N11, LEFT R621 LEFT R68 TO DUNDEE TAXI RANK AND RETURN  |
| 12.8  | 2100F521003Q10047401 - NEWCASTLE TO DUNDEE<br>FROM NEWCASTLE TAXI RANK, LEFT KIRKLAND RIGHT ALLEN STREET RIGHT N11 LEFT R621 LEFT R68 TO DUNDEE TAXI RANK AND RETURN.  |
| 12.9  | 2100F521003Q10047402 - UTRECHT TO NEWCASTLE<br>FROM UTRECHT TAXI RANK INTO R34, INTO MR483, INTO N11, INTO ALLEN STREET, RIGHT INTO VOORTREKKER STREET TO TERMINAS STREET TAXI RANK IN NEWCASTLE.  |
| 12.10   | 2202BS2100F600047408 - OSIZWENI TAXI RANK TO UTRECHT TAXI RANK<br>FROM OSIZWENI TAXI RANK, RIGHT INTO MR483, LEFT R34, RIGHT TO UTRECHT TAXI RANK AND RETURN.  |
| 12.11   | 2100F62100F500047410 - DLANGALALA SHOPPING CENTRE TO NEWCASTLE (TERMINUS STREET TAXI RANK)<br>FROM DLANGALALA SHOPPING CENTRE, INVERNESS FARM, ONTO OSIZ9 STREET, TURN LEFT INTO OD38 STREET, TURN LEFT INTO OSIZ5 STREET, TURN RIGHT INTO OSIZ2 STREET, TURN LEFT INTO P296 STREET, TURN LEFT INTO MR483, RIGHT INTO ALBERT WESSELS STREET, TURN RIGHT INTO HARDWICK STREET, LEFT INTO HARDING STREET, RIGHT INTO ALLEN STREET, LEFT INTO KIRKLAND STREET, RIGHT INTO VOORTREKKER STREET TO TERMINUS STREET TAXI RANK NEWCASTLE AND RETURN. |
| 12.12   | 2100F62100F500047411 - MEMEZANI STORE TO NEWCASTLE (TERMINUS STREET TAXI RANK)<br>FROM MEMEZANI STORE, JOHNSTONE FARM, TURN RIGHT INTO MR483, TURN RIGHT INTO ALBERT WESSELS STREET, RIGHT INTO HARDWICK STREET, LEFT INTO HARDING STREET, RIGHT INTO ALLEN STREET, LEFT INTO KIRKLAND STREET, RIGHT INTO VOORTREKKER STREET, RIGHT INTO TERMINUS STREET TAXI RANK NEWCASTLE AND RETURN.   |
| 12.13   | 2100F57100LX10047419 - OSIZWENI TO MADADENI<br>FROM OSIZWENI TOWNSHIP ALL UNITS TO MADADENI TOWNSHIP ALL SECTIONS AND RETURN.  |
| 12.14   | 2202BQ2206LS10189243 - NEWCASTLE TO DURBAN<br>FROM NEWCASTLE TAXI RANK TURN LEFT INTO KIRKLAND THEN TURNS RIGHT INTO ALLEN STREET THEN TURNS RIGHT INTO N11 THEN TURNS LEFT INTO N3 THEN TURNS LEFT INTO ALICE STREET THEN TURNS LEFT INTO ALBERT STREET THEN TURNS RIGHT INTO UMGENI ROAD DURBAN TAXI RANK AND RETURN.  |
| 12.15   | 2202BQ22076110189247 - NEWCASTLE TO NONGOMA<br>FROM NEWCASTLE TAXI RANK TURN LEFT INTO KIRKLAND THEN TURNS RIGHT INTO ALLEN STREET THEN TURNS LEFT INTO N11 THEN TURNS RIGHT INTO MR483 THEN TURNS RIGHT INTO R34 THEN TURNS LEFT INTO R33 THEN ONTO R69 THEN TURNS RIGHT INTO R618 TO NONGOMA TAXI RANK AND RETURN.   |
| 12.16   | 2202BQ2207J810189248 - NEWCASTLE TO PAULPIETERSBURG<br>FROM NEWCASTLE TAXI RANK TURN LEFT INTO KIRKLAND THEN TURNS RIGHT INTO ALLEN THEN TURNS LEFT INTO N11 THEN TURN LEFT INTO MR483 THEN TURN RIGHT INTO R34 THEN TURN LEFT INTO R33 THEN TURN RIGHT INTO DUMBE TAXI RANK IN PAUL PIETERSBURG AND RETURN.   |



## transport

Department:  
Transport  
Province of KwaZulu-Natal

## GAZETTE

LGKZNG44-2023-FEB

REGION: ALL

|       |  |
|-------|--|
| 12.17 | 2202BQ2202BQ00189240 - UTRECHT TO NEWCASTLE<br>FROM UTRECHT TAXI RANK INTO R34 THEN INTO MR483 THEN INTO N11 THEN INTO ALLEN STREET THEN RIGHT INTO VOORTREKKER STREET THEN TO TERMINAS STREET TAXI RANK IN NEWCASTLE.   |
| 12.18 | 2202BQ2207GY10189245 - NEWCASTLE TO NQUTHU<br>FROM NEWCASTLE TAXI RANK TURN LEFT INTO KIRKLAND THEN TURNS RIGHT INTO ALLEN STREET THEN TURNS LEFT INTO N11 THEN TURNS RIGHT INTO MR483 THEN TURNS RIGHT INTO R34 ONTO NKANDE ROAD TO NQUTHU TAXI RANK AND RETURN.      |
| 12.19 | 2202BQ2207XJ10189246 - NEWCASTLE TO EMPANGENI<br>FROM NEWCASTLE TAXI RANK, TURN LEFT INTO KIRKLAND STREET THEN TURN RIGHT INTO ALLEN STREET THEN TURN LEFT INTO N11 THEN TURN RIGHT INTO MR483 THEN TURN RIGHT INTO R34 THEN TO THE TAXI RANK IN EMPANGENI AND RETURN. |
| 12.20 | 2100F521004P10047400 - NEWCASTLE TO PIETERMARITZBURG<br>FROM NEWCASTLE TAXI RANK, LEFT KIRKLAND, RIGHT ALLEN STREET, RIGHT N11, LEFT INTO N3 RIGHT INTO CHURCH STREET TO PIETERMARITZBURG TAXI RANK AND RETURN.  |





## transport

Department:  
Transport  
Province of KwaZulu-Natal

## GAZETTE

LGKZNG44-2023-FEB

REGION: ALL

|      |   |     |   |
|------|---|-----|---|
| 1)   | <b>Application Number:</b> APP0149744   | 2)  | <b>Gazette Number:</b> LGKZNG44-2023-FEB                      |
| 3)   | <b>Applicant:</b> AN SIBUTHA<br><b>ID NO.</b> 7502215677087<br><b>Association:</b> UMZIMKHULU TAXI OWNERS ASSOCIATION   | 4)  | <b>Applicant Address:</b><br>P O BOX161<br>UMZIKMHULU<br>3297 |
| 5)   | <b>Existing Licence Holder:</b> NOT APPLICABLE<br><b>ID NO.</b> NOT APPLICABLE  | 6)  | <b>Existing Licence Holder Address:</b><br>NOT APPLICABLE     |
| 7)   | <b>Type of application:</b> NEW OPERATING LICENCE   | 8)  | <b>Operating Licence Number:</b> NOTAVAILABLE                 |
| 9)   | <b>Vehicle Type:</b> MINIBUS  | 10) | 1 X 15 (SEATED) + 0 (STANDING)                                |
| 11)  | <b>Region:</b> HARRY GWALA  |     |   |
| 12.1 | 3100LL21007710047955 - FROM UMZIMKULU TO DESTINATION :HARDING FROM UMZIMKULU TAXI RANK TURN RIGHT JOIN R56 PROCEED AND PASS CLYDESDALE PROCEED AND PASS IBISI TOWNSHIP PROCEED AND PASS RIETVLEI SECONDARY SENIOR SECONDARY SCHOOL PROCEED AND TURN RIGHT TO RIETVLEI TAXI RANK AND HOSPITAL THERE ARE DROP-OFF AND PICK-UPS RETURN BACK AND TURN RIGHT JOIN R56 PROCEED ABND TURN LEFT AT MAGALELA JOIN N2 DROP -OFF AND PICK-UPS PROCEED AND TURN RIGHT JOIN MARCHISON STREET AND CROSS MASGRAVE STREET PROCEED AND TURN LEFT JOIN FIELD STREET TO HARDING TAXI RANK AND RETURN ON THE SAME ROUTE.  |     |   |
| 12.2 | 3100LL21009Z10047056 - FROM UMZIMKULU TAXI RANK TURN RIGHT JOIN R576 PROCEED PASS CLYDESDALE J.S.S. PROCEED AND PASS IBISI/ SHIP PROCEED AND PASS RIETVLEI LOCATION PROCEED AND PASS NGQUMARHENI JUNCTION PROCEED AND TURN RIGHT JOIN R56, PASS WIMPY PROCEED AND JOIN HOPE STREET TURN RIGHT JOIN DOWER STREET TO KOKSTAD TAXI RANK AND RETURN ON THE SAME ROUTE.  |     |   |
| 12.3 | 3100LL2100D510047050 - UMZIMKULU TO MATATIELE FROM UMZIMKULU TAXI RANK TURN RIGHT JOIN R56 PASS CLYDESDALE PROCEED AND PASS IBISI TOWNSHIP,RIETVLEI LOCATION PROCEED AND TURN RIGHT JOIN R56 PASS WIMPY,PROCEED JOIN HOPE STREET PROCEED AND TURN LEFT JOIN R56 PASS CEDAVILLE PROCEED AND TURN RIGHT JOIN MARKET STREET TO MATATIELE TAXI RANK AND RETURN ON THE SAME ROUTE.   |     |   |
| 12.4 | 3100LL22068T10047952 - UMZIMKULU - PIETERMARITZBURG<br><br>FROM UMZIMKHULU TAXI RANK TURN LEFT JOIN R56 PASS IXOPO PROCEED AND PASS RICHMOND PROCEED AND PASS THORNVILLE PROCEED AND JOIN ALEXANDER PROCEED TURN LEFT JOIN CHIEF ALBERT STREET PROCEED TURN RIGHT JOIN LANGALIBALELE STREET PROCEED TURN LEFT JOIN BOSCHOF TURN LEFT TO SHOPRITE PIETERMARITZBURG TAXI RANK AND RETURN ON THE SAME ROUTE.   |     |   |
| 12.5 | 3100LL2206LS10047062 - UMZIMKHULU TO DURBAN<br>UMZIMKHULU TAXI RANK TURN LEFT JOIN R56 PROCEED PASS IXOPO PASS RICHMOND PROCEED AND TURN RIGHT JOIN UMLAAS ROAD AND JOIN N3 PASS CAMPERDOWN PASS MARIAN HILL TOLL PLAZA PROCEED AND TURN LEFT TO M1 RICHMOND ROAD OFF RAMP TURN LEFT TO RICHMOND ROAD PROCEED JOIN M31 OLD MAIN ROAD (DROP OFF) AND PROCEED AND TURN RIGHT TO CROMPTON ROAD TURN LEFT TO M13 PROCEED AND TURN RIGHT TO BEREA ROAD JOIN WEST STREET AND TURN LEFT TO BROOK ROAD AND TURN TO DURBAN THEATRE LANE TAXI RANK.<br><br>PINETOWN ALTERNATIVE ROUTE:FROM UMZIMKULU TAXI RANK TURN RIGHT JOIN R56 PASS IXOPO,PASS RICHMOND TURN RIGHT TO UMLAAS ROAD JOIN N3 TAKE M13 OFF RAMP PROCEED ON M13 TURN LEFT TO M31 OLD MAIN ROAD (DROP OFF PROCEED AND TURN RIGHT TO CROMPTON TURN LEFT TO M13 JOIN N3 PROCEED TURN RIGHT TO BEREA ROAD JOIN WEST STREET AND TURN LEFT TO BROOK ROAD AND TURN RIGHT TO DURBAN THEATRE LANE TAXI RANK.<br><br>RETURN ROUTE:FROM THEATRE LANE TAXI RANK JOIN WEST STREET TURN LEFT TO RUSSELL STREET TURN LEFT TO PINE STREET JOIN N3 PASS MARIAN HILL,PASS CAMPER DOWN TURN LEFT TO UMLAAS ROAD TURN LEFT TO R56 PASS RICHMOND PASS IXOPO PROCEED TURN RIGHT TO UMZIMKHULU TAXI RANK. |     |   |
| 12.6 | 3100LL3100L10047063 - UMZIMKULU - UMTATA<br><br>FROM UMZIMKULU TAXI RANK TURN RIGHT JOIN R56 PASS CLYDESDALE LOCATION PROCEED AND PASS IBISI LOCATION PROCEED AND PASS RIETVLEI LOCATION AND HOSPITAL PROCEED AND TURN LEFT JOIN N2 PASS MT. AYLIFF PASS MT. FRERE. THERE ARE DROP OFFS, PASS QUMBU. THERE ARE DROP OFFS PROCEED AND PASS TSOLO BRANCH PROCEED PASS NORTH CREST CROSS UMTATA BRIDGE PROCEED AND TURN RIGHT. JOIN EAGLE STREET TO UMTATA MAIN TAXI RANK AND RETURN ON THE SAME ROUTE.  |     |   |
| 12.7 | 3100LL3100LL00047956 - UMZIMKULU - RIETVLEI<br><br>FROM UMZIMKHULU TAXI RANK TURN RIGHT JOIN R56 PROCEED AND PASS CLYDESDALE PASS MABHOLIDI BRANCH AND THERE ARE DROP-OFFS & PICK-UPS PASS STRAL HOEK BRANCH (DROP-OFF & PICK-UPS) PROCEED TO ELUTHUMENI THERE ARE (DROP-OFFS & PICK UPS) PROCESS TO KWAZULU AND SLOVAS (DROP-OFFS & PICK-UPS) PROCESS TO DUZE & S.DAMOYI THERE ARE (DROP-OFFS & PICK-UPS) PROCEED AND CROSS MATUGULU BRIDGE,TO MLOZANA (DROP-OFFS &PICK-UPS) PROCEED AND CROSS IBISI LOCATION TO ESIMPINTSHWENI & ESIHLAHLENI (DROP-OFFS & PICK-UPS) PROCEED & CROSS ELUCINGWENI BRIDGE TO KOKSHILL STOP (DROP-OFF & PICKUPS) PROCEED TO KWANKOSI STOP (DROP-OFF & PICKUPS) PROCEED TO KWANKOSI STOP (DROP-OFFS & PICK-UPS) PROCESS & PASS GRAVE YARD TO PHOLAPAKI & MAHOBE BRANCH (DROP-OFFS & PICK-UPS) PROCESS AND PASS KWANOBILA SCHOOL & RIETVLEI J.S.S. PROCEED AND CROSS DONKERHOEK BRIDGE & PASS BRIDGE PASS ERHAWUKA BRANCH TURN RIGHT TAXI RANK AND RETURN ON THE SAME ROUTE.  |     |   |
| 12.8 | 3100LL3100O500047954 - FROM UMZIMKHULU TAXI RANK TURN LEFT JOIN R56 PROCEED AND PASS CARISBROOK STATION PROCEED AND PASS AND HOPEWELL BRANCH AND TURN LEFT JOIN MARGARET STREET PASS IXOPO HIGH SCHOOL PROCEED AND PASS KFC AND TURN RIGHT TO IXOPO TAXI RANK AND RETURN ON THE ROUTE.<br>N.B:THERE ARE PICK-UPS AND DROP-OFFS ALONG THE WAY.   |     |   |



## transport

Department:  
Transport  
Province of KwaZulu-Natal

## GAZETTE

LGKZNG44-2023-FEB

REGION: ALL

|   |   |
|---|---|
| 1) <b>Application Number:</b> APP0149745  | 2) <b>Gazette Number:</b> LGKZNG44-2023-FEB   |
| 3) <b>Applicant:</b> SR DAVID<br><b>ID NO.</b> 7405265246086<br><b>Association:</b> DOLPHIN COAST TAXI OWNERS ASSOCIATION | 4) <b>Applicant Address:</b><br>HOUSE NUMBER MT 72<br>ETETE ( MARTIN AREA )<br>DOLPHIN COAST<br>4430  |
| 5) <b>Existing Licence Holder:</b> NOT APPLICABLE<br><b>ID NO.</b> NOT APPLICABLE   | 6) <b>Existing Licence Holder Address:</b><br>NOT APPLICABLE  |
| 7) <b>Type of application:</b> NEW OPERATING LICENCE  | 8) <b>Operating Licence Number:</b> NOTAVAILABLE  |
| 9) <b>Vehicle Type:</b> MINIBUS   | 10) 1 X 15 (SEATED) + 0 (STANDING)  |
| 11) <b>Region:</b> ILEMBE   |   |
| 12.1  | 2100JU2206LS10047557 - SHAKASKRAAL - TONGAAT<br>BALLITO VIA SHAKASKRAAL TO TONGAAT<br>FROM BALLITO BUSINESS PARK TAXI RANK (PICK UP PASSENGERS) JOIN R102 SHAKASKRAAL (PICKING UP AND DROPPING OFF)<br>UMHLALI,SHAKASHEAD,COMPENSATION AND FRASERS AND DROPPING OFF IN TOWN CENTRE AT TONGAAT TAXI RANK AND RETURN ALONG SAME<br>ROUTE TO FRASERS,SHAKASHEAD,COMPENSATION ,UMHLALI, SHAKASKRAAL AND FINALLY TO BALLITO BUSINESS PARK TAXI RANK.                 |
| 12.2  | 2206LS22027Q10047560 - BALLITO TO STANGER<br>FROM BALLITO BUSINESS PARK TAXI RANK (PICK & DROP), ZIMBALI ENTRANCE, BALIITO DRIVE, COMPENSATION BEACH ROAD, DOLPHIN CRESCENT,<br>OCEAN DRIVE, SHEFFIELD DRIVE,MR474,N2 TO SHAKA'S HEAD,R102,UMHLALI VILLAGE,R102 TO SHAKA KRAAL, NKOBOONGO<br>TOWNSHIP, GLENDALE,R102 TO ETETE TOWNSHIP, SHAVIN'S TRAINING STORE, R102 TO STANGER TOWN CENTRE AND RETURN ALONG SAME ROUTE<br>TO BALLITO BUSINESS PARK TAXI RANK. |
| 12.3  | 2206LS2206LS00047558 - BALLITO TO TONGAAT<br>FROM BALLITO BUSINESS PARK, NORTH ALONG N2,MR474,SHEFFIELD DRIVE, OCEAN DRIVE, DOLPHIN CRESCENT, COMPENSATION BEACH ROAD,<br>BALLITO DRIVE,M4 SOUTH, ZIMBALI(PICK AND DROP) AND FINALLY ALONG WATSON HIGHWAY TO TONGAAT TOWN CENTRE FOR DROP OFF AND<br>RETURN ALONG THE SAME ROUTE.   |
| 12.4  | 2206LS2206LS00047561 - BALLITO TO DURBAN<br>FROM BALLITO BUSINESS PARK TAXI RANK,PICK UP,ALONG M4 SOUTH,ZIMBALI (PICK UP) TO DURBAN CITY CENTRE PICK UP AND RETURN ALONG<br>SAME ROUTE TO BALLITO BUSINESS PARK.  |
| 12.5  | 2206LS2206LS00047563 - BALLITO TO EMPANGENI<br>FROM BALLITO BUSINESS PARK TAXI RANK, M4 NORTH,DIRECT TO TAWA ROAD,R34, TO "A" TAXI RANK DROPPING OFF ONLY AND RETURN EMPTY TO<br>BALLITO BUSINESS PARK.   |
| 12.6  | 2206LS2206LS00047564 - BALLITO TO DRIEFONTEIN<br>FROM BALLITO BUSINESS PARK TAXI RANK, PICK UP,SHAKASKRAAL TAXI RANK TO DRIEFONTEIN (DROP OFF AND PICK UP) AND RETURN ALONG<br>SAME ROUTE TO BALLITO BUSINESS PARK TAXI RANK.   |
| 12.7  | 2206LS2206LS00047565 - BALLITO TO GLENDALE<br>FROM BALLITO BUSINESS PARK,PICKING UP AND DROPPING OFF ALONG N2, SHAKASHEAD, UMHLALI, BHIDAKHONA PRIMARY, GLENDALE SAPS AND<br>RETURN ALONG SAME ROUTE TO BALLITO BUSINESS PARK PICKING UP & DROPPING OFF ALONG THE ROAD.   |



## transport

Department:  
Transport  
Province of KwaZulu-Natal

## GAZETTE

LGKZNG44-2023-FEB

REGION: ALL

|       |   |     |   |
|-------|---|-----|---|
| 1)    | <b>Application Number:</b> APP0149747   | 2)  | <b>Gazette Number:</b> LGKZNG44-2023-FEB                  |
| 3)    | <b>Applicant:</b> NS SITHOLE<br><b>ID NO.</b> 6309030873086<br><b>Association:</b> NQUTHU DISTRICT PIONEERS TAXI ASSOC.   | 4)  | <b>Applicant Address:</b><br>PO BOX 436<br>NQUTHU<br>3135 |
| 5)    | <b>Existing Licence Holder:</b> NOT APPLICABLE<br><b>ID NO.</b> NOT APPLICABLE  | 6)  | <b>Existing Licence Holder Address:</b><br>NOT APPLICABLE |
| 7)    | <b>Type of application:</b> NEW OPERATING LICENCE   | 8)  | <b>Operating Licence Number:</b> NOTAVAILABLE             |
| 9)    | <b>Vehicle Type:</b> MINIBUS  | 10) | 1 X 13 (SEATED) + 0 (STANDING)                            |
| 11)   | <b>Region:</b> UMZINYATHI   |     |   |
| 12.1  | 2207GY2207BP10047658 - NQUTHU TO DUNDEE<br>FROM NQUTHU TAXI RANK, INTO P36/2 INTO R68, LEFT INTO R33 INTO VICTORIA STREET, RIGHT INTO SMITH STREET INTO DUNDEE TAXI RANK AND RETURN TO NQUTHU ALONG THE FORWARD ROUTE IN REVERSE.   |     |   |
| 12.2  | 2207GY2207GY00047664 - NQUTHU TO QHUDENI<br>FROM NQUTHU TAXI RANK INTO AND ALONG R68 AND AND TURN RIGHT INTO P16/3 TO P32 KWABALOYI QHUDENI AND RETURN TO NQUTHU WITH ALONG THE FORWARD ROUTE IN REVERSE.   |     |   |
| 12.3  | 2207GY2207GY00047665 - SIBONGILE TO NQUTHU<br>FROM SIBONGILE ALONG L1993 INTO R68 AND PROCEED INTO NQUTHU TAXI RANK AND RETURN.   |     |   |
| 12.4  | 2207GY2207GY00047666 - MABULULWANE TO NQUTHU<br>FROM MABULULWANE SUB TAXI RANK INTO AND ALONG D1297 INTO R68 AND PROCEED TO NQUTHU TAXI RANK AND RETURN.  |     |   |
| 12.5  | 2207GY2207GY00047672 - ZICOLE TO NQUTHU<br>FROM KWAMBATHA TRADING STORE INTO AND ALONG D1347, RIGHT INTO P54 AND PROCEED TO NQUTHU TAXI RANK AND RETURN ALONG THE FORWARD ROUTE IN REVERSE.   |     |   |
| 12.6  | 2207GY2207GY00047673 - ST. AUGUSTINE TO NQUTHU<br>FROM AUGUSTINE'S SCHOOL INTO AND ALONG D1361, RIGHT INTO R68 AND PROCEED TO NQUTHU TAXI RANK AND RETURN ALONG THE FORWARD ROUTE IN REVERSE.   |     |   |
| 12.7  | 2207GY2207GY00047674 - SILUTSHANA TO NQUTHU<br>FROM SILUTSHANA SUB RANK INTO AND ALONG R68 TO NQUTHU TAXI RANK AND RETURN ALONG THE FORWARD ROUTE IN REVERSE.   |     |   |
| 12.8  | 2207GY2207GY00047675 - HLATHI DAM TO NQUTHU<br>FROM HLATHI DAM SUB RANK INTO AND ALONG R68 TO NQUTHU TAXI RANK AND RETURN ALONG THE FORWARD ROUTE IN REVERSE.   |     |   |
| 12.9  | 2207GY2207GY00047676 - ISANDLWANA TO NQUTHU<br>FROM ISANDLWANA SUB RANK INTO AND ALONG P58, TURN LEFT INTO R68 AND PROCEED TO NQUTHU TAXI RANK AND RETURN ALONG THE FORWARD ROUTE IN REVERSE.   |     |   |
| 12.10 | 2207GY2207GY00047678 - NCEPHENI TO NQUTHU<br>FROM NCEPHENI SUB TAXI RANK INTO AND ALONG P58, TURN INTO R68 AND PROCEED TO NQUTHU TAXI RANK AND RETURN ALONG THE FORWARD ROUTE IN REVERSE.   |     |   |
| 12.11 | 2207GY2207GY00050375 - MABULULWANE TO NQUTHU<br>FROM MABULULWANE SUB TAXI RANK INTO AND ALONG D1297 INTO R68 AND PROCEED TO NQUTHU TAXI RANK AND RETURN.  |     |   |
| 12.12 | 2207GY2207GY00050409 - HLAZAKAZI TO NQUTHU<br>FROM HLAZAKAZI SUB TAXI RANK INTO AND ALONG D1362, INTO R68 AND PROCEED TO NQUTHU TAXI RANK AND RETURN.   |     |   |
| 12.13 | 2207GY2207GY00050410 - MBOKODWENI TO NQUTHU<br>FROM MBOKODWE TO NQUTHU INTO AND ALONG L1992, INTO R68 PROCEED TO NQUTHU TAXI RANK AND RETURN.   |     |   |
| 12.14 | 2207GY2207GY00050411 - GRACE SUB TO NQUTHU<br>FROM GRACE SUB RANK INTO AND ALONG P53 TO NQUTHU TAXI RANK AND RETURN.  |     |   |
| 12.15 | 2207GY2207GY00050412 - GRACE SUB TO NZIMANDE<br>FROM GRACE SUB RANK, INTO AND ALONG P54, INTO R34, RIGHT INTO P251 AND PROCEED TO NZIMANDE MINE AND RETURN.   |     |   |
| 12.16 | 2207GY2207GY00050413 - GRACE SUB TO NZIMANDE<br>FROM GRACE SUB RANK, INTO AND ALONG P54, INTO R34, RIGHT INTO P251 AND PROCEED TO NZIMANDE MINE AND RETURN.   |     |   |
| 12.17 | 2207GY2207GY00050414 - GRACE SUB TO MONDLO<br>FROM GRACE SUB RANK TO MONDLO ALONG P411 AND RETURN.  |     |   |
| 12.18 | 2207GY2207GY00050415 - GRACE SUB TO DUNDEE<br>FROM GRACE SUB RANK TO DUNDEE, INTO AND ALONG P54, LEFT INTO AND ALONG P34-2, INTO P33 INTO VICTORIA STREET, RIGHT INTO SMITH STREET, INTO THE DUNDEE TAXI RANK AND RETURN.   |     |   |
| 12.19 | 2207GY2207GY00050416 - GRACE SUB TO VRYHEID<br>FROM GRACE SUB RANK TO VRYHEID, INTO AND ALONG P54, RIGHT INTO AND ALONG P34-2, INTO KERK -CHURCH STREET, TO THE VRYHEID TAXI RANK AND RETURN.   |     |   |
| 12.20 | 2207GY2207GY00050418 - GRACE SUB TO UTRECHT<br>FROM GRACE SUB TAXI RANK, INTO AND ALONG P54, INTO R34 (P41), AND PROCEED TO UTRECHT, LEFT INTO UTRECHT TAXI RANK AND RETURN.  |     |   |
| 12.21 | 2207GY2207J510047659 - NQUTHU TO NONDWENI<br>FROM NQUTHU TAXI RANK TO NONDWENI TAXI RANK ALONG MAIN ROAD (P36-2 AND RETURN ALONG THE FORWARD ROUTE IN REVERSE (PICKING UP AND SETTING DOWN PASSENGERS EN ROUTE).  |     |   |
| 12.22 | 2207GY2207J510047669 - NQUTHU TO EMONDLO<br>FROM NQUTHU TO EMONDLO TAXI RANK ALONG P54, TURN OFF AT MASONDO CROSSING WHICH BECOMES R9 PICKING UP AND DROPPING OFF EN ROUTE AND RETURN ALONG THE FORWARD ROUTE IN REVERSE.   |     |   |
| 12.23 | 2207J52207J500047660 - NONDWENI TO VRYHEID<br>FROM NONDWENI INTO ALONG P63-2, LEFT INTO R48(P59-4) AND PROCEED TO MONDLO - VRYHEID ROAD CROSSING WHICH IS R17, TURN LEFT INTO R34 AND PROCEED INTO AND ALONG EAST STREET, LEFT INTO CHURCH STREET AND TURN LEFT INTO VRYHEID TAXI RANK AND RETURN ALONG FORWARD ROUTE IN REVERSE. |     |   |



## transport

Department:  
Transport  
Province of KwaZulu-Natal

## GAZETTE

LGKZNG44-2023-FEB

REGION: ALL

|       |  |     |   |
|-------|--|-----|---|
| 1)    | <b>Application Number:</b> APP0149748  | 2)  | <b>Gazette Number:</b> LGKZNG44-2023-FEB                        |
| 3)    | <b>Applicant:</b> JP MPANZA<br><b>ID NO.</b> 7304135422086<br><b>Association:</b> STANGER TAXI OWNERS ASSOCIATION  | 4)  | <b>Applicant Address:</b><br>P.O. BOX 4555<br>KWADUKUZA<br>4450 |
| 5)    | <b>Existing Licence Holder:</b> NOT APPLICABLE<br><b>ID NO.</b> NOT APPLICABLE   | 6)  | <b>Existing Licence Holder Address:</b><br>NOT APPLICABLE       |
| 7)    | <b>Type of application:</b> NEW OPERATING LICENCE  | 8)  | <b>Operating Licence Number:</b> NOTAVAILABLE                   |
| 9)    | <b>Vehicle Type:</b> MINIBUS   | 10) | 1 X 15 (SEATED) + 0 (STANDING)                                  |
| 11)   | <b>Region:</b> ILEMBE  |     |   |
| 12.1  | 22027Q2201EM10191823 - STANGER TO MANGUZI<br>FROM STANGER TAXI RANK AT THE CORNER OF CATO STREET AND BALCOMB STREET, TURN LEFT INTO BALCOMB STREET, TURN RIGHT INTO GLEDOWMILL ROAD, TURN LEFT INTO R102 PASSING MANDINI, GINGINDLOVU AND TURN LEFT INTO R66, TURN RIGHT INTO R102 TO MTHUNZINI, PASS MTUNZINI, PASS EMPANGENI USING R102 JOIN N2 TO MTUBATUBA PASS HLULUWE, PASS MKHUZE, TURN RIGHT INTO P522/1 PASS JOZINI PROCEED AND TURN RIGHT INTO P55/2 PROCEED TO OPHONDWENI AND DROP OFF PASSENGERS PROCEED AND JOIN R22, PROCEED UNTIL MANGUZI THEN TURN RIGHT INTO MANGUZI TAXI RANK (DROP OFF AND PICK UP PASSENGERS AND BACK TO STANGER TAXI RANK)  |     |   |
| 12.2  | 22027Q2202HJ00191826 - STANGER TO BALLITO BAY.<br>FROM STANGER TAXI RANK AT THE CORNER OF CATO AND BALCOMB STREET, TURN LEFT INTO BALCOMB STREET, TURN RIGHT INTO GLEDOWMILL ROAD, TURN RIGHT INTO R102 PASS NTSHAWINI, MELLVILLE, GROUTVILLE START PICKING UP AND DROPPING OFF AT ETETE PROCEED TO SHAKASKRAAL RAILWAY STATION (PICK AND DROP) PROCEED AND TURN LEFT INTO SALT ROCK ROAD CROSS N2 FREEWAY PROCEED PASS SIZANI SCHOOL, PASS SHELL GARAGE, PASS SALT ROCK HOTEL, JOIN DOLPHIN CRESCENT ROAD, JOIN OCEAN DRIVE, JOIN DOLPHIN CRESCENT PROCEED AND TURN RIGHT INTO COMPENSATION BEACH BOULEVARD ROAD PROCEED AND TURN INTO TAXI STOP NEXT TO SPAR (DROP OFF AND PICK UP PASSENGERS), RETURN USING COMPENSATION BEACH ROAD, TURN LEFT TO JOIN HAWKINS ROAD, LEFT INTO BALLITO DRIVE PASS CALTEX GARAGE PROCEED TO A TRAFFIC CIRCLE AND TURN LEFT INTO BALLITO BUSINESS PARK (DROP OFF AND PICK UP PASSENGERS) RETURN TO STANGER TAXI RANK USING BALLITO DRIVE TURN LEFT TO JOIN N2 PROCEED TURN LEFT TO JOIN SALT ROCK ROAD, TURN RIGHT TO JOIN R102 PASS UMHLALI POLICE STATION, PASS STANGER POLICE STATION JOIN ALBERT LUTHULI STREET, TURN RIGHT INTO BALCOMB STREET AND TURN LEFT INTO STANGER TAXI RANK (DROP OFF AND PICK UP PASSENGERS). |     |   |
| 12.3  | 22027Q22068T10191820 - STANGER TO PIETERMARITZBURG.<br>FROM STANGER TAXI RANK RIGHT AT THE CORNER OF CATO AND BALCOMB STREET, TURN RIGHT INTO BALCOMB STREET, TURN LEFT INTO CATO STREET, TURN RIGHT INTO MAHTMA GHANDI STREET WHICH BECOMES ALBERT LUTHULI STREET, JOIN R74, PASS MAPHUMULO, PASS KRANSKOP AND PROCEED WITH R74 PROCEED AND TURN LEFT INTO R33 PROCEED PASSING SEVEN OAK, PASS NEW HANOVER PROCEED WITH R33 AND TURN LEFT TO BHAMBATHA ROAD WHICH BECOMES DR CHOTA MOTALA ROAD BECOMING CHURCH STREET TURN LEFT TO PIETERMARITZBURG TAXI RANK (DROP OFF AND PICK UP PASSENGERS TO STANGER TAXI RANK USING THE SAME ROUTE).  |     |   |
| 12.4  | 22027Q2206W100191815 - STANGER TO DARNALL<br>FROM STANGER TAXI RANK AT THE CORNER OF CATO STREET AND BALCOMB STREET, TURN LEFT INTO BALCOMB STREET, TURN RIGHT INTO GLEDOWMILL ROAD, TURN LEFT INTO R102 TURN LEFT INTO D159 CROSS RAILWAY BRIDGE (PICK AND DROP PASSENGERS) PROCEED AND TURN RIGHT, CROSS A BRIDGE TOWARDS HULLET SUGARMILL DROP OFF AND PICK UP PASSENGERS AT THE CORNER OF NALLAH AND SAMARDEE ROAD IN DARNALL.   |     |   |
| 12.5  | 22027Q2209QU10191818 - STANGER TO MANDENI.<br>FROM STANGER TAXI RANK AT THE CORNER OF CATO AND BALCOMB STREET, TURN LEFT INTO BALCOMB STREET, TURN RIGHT INTO GLEDOWMILL ROAD, TURN LEFT TO JOIN R102 PROCEED PASSING NEWGEUDELAND, DARNAL, ZINKWAZI, FORT PEARSON TUGELA, TURN LEFT TO JOIN D258 PROCEED AND TURN RIGHT INTO P459 PROCEED AND TURN LEFT AT THE SET OF ROBOTS, PROCEED AND TURN LEFT INTO MANDENI TAXI RANK, DROP OFF PASSENGERS AND PICK UP PASSENGERS TO STANGER TAXI RANK USING THE SAME ROUTE.   |     |   |
| 12.6  | 22027Q220HJ00197122 - STANGER TO BALLITO BAY.<br>FROM STANGER TAXI RANK AT THE CORNER OF CATO AND BALCOMB STREET, TURN LEFT INTO BALCOMB STREET, TURN RIGHT INTO GLEDOWMILL ROAD, TURN RIGHT INTO R102 PASS NTSHAWINI, MELLVILLE, GROUTVILLE START PICKING UP AND DROPPING OFF AT ETETE PROCEED TO SHAKASKRAAL RAILWAY STATION (PICK AND DROP) PROCEED AND TURN LEFT INTO SALT ROCK ROAD CROSS N2 FREEWAY PROCEED PASS SIZANI SCHOOL, PASS SHELL GARAGE, PASS SALT ROCK HOTEL, JOIN DOLPHIN CRESCENT ROAD, JOIN OCEAN DRIVE, JOIN DOLPHIN CRESCENT PROCEED AND TURN RIGHT INTO COMPENSATION BEACH BOULEVARD ROAD PROCEED AND TURN INTO TAXI STOP NEXT TO SPAR (DROP OFF AND PICK UP PASSENGERS), RETURN USING COMPENSATION BEACH ROAD, TURN LEFT TO JOIN HAWKINS ROAD, LEFT INTO BALLITO DRIVE PASS CALTEX GARAGE PROCEED TO A TRAFFIC CIRCLE AND TURN LEFT INTO BALLITO BUSINESS PARK (DROP OFF AND PICK UP PASSENGERS) RETURN TO STANGER TAXI RANK USING BALLITO DRIVE TURN LEFT TO JOIN N2 PROCEED TURN LEFT TO JOIN SALT ROCK ROAD, TURN RIGHT TO JOIN R102 PASS UMHLALI POLICE STATION, PASS STANGER POLICE STATION JOIN ALBERT LUTHULI STREET, TURN RIGHT INTO BALCOMB STREET AND TURN LEFT INTO STANGER TAXI RANK (DROP OFF AND PICK UP PASSENGERS).  |     |   |
| 12.7  | KZNNRBCB601NS112332 - STANGER TO NTSHAWINI<br>FROM STANGER TAXI RANK TURN RIGHT TO BALCOMB STREET TURN LEFT INTO CHIEF ALBERT STREET PROCEED STANGER PASSING POLICE STATION JOIN R102 TURN RIGHT AT GLEDOW CROSSING AND TURN RIGHT INTO NTSHAWINI AREA THEN LEFT AT MAGANGA COTTAGE TO DROP AND PICK PASSENGERS AND RETURN TO STANGER TAXI RANK ON THE SAME.   |     |   |
| 12.8  | KZNNRBCB601NS112363 - STANGER TO THEM BENI ONE<br>FROM STANGER TAXI RANK TURN LEFT TO BALCOMB STREET TURN RIGHT TO R102, TURN LEFT BEFORE PASSING GROUTVILLE HIGH SCHOOL THEN INTO D226 AT THEM BENI ONE (MJOISTY STOP) TO DROP OFF AND PICK UP PASSENGERS AND RETURN TO STANGER TAXI RANK ON THE SAME ROUTE.  |     |   |
| 12.9  | KZNNRBCB601NS112394 - STANGER TO GLEDOW MILL<br>FROM STANGER TAXI RANK TURN LEFT TO BALCOMB STREET TURN RIGHT INTO GLEDOW MILL ROAD CROSS R102 THEN PROCEED ALONG GLEDOW MILL ROAD PASSING GLEDOW SUGAR MILL DROP OFF PASSENGERS TO GLEDOW MINI MARKET AND DROP OFF AND PICK UP PASSENGERS PROCEED TO GLEDOW MILL MINI MARKET AND DROP OFF AND PICK UP PASSENGERS AND RETURN TO STANGER TAXI RANK IN THE SAME ROUTE.   |     |   |
| 12.10 | KZNNRBCB601NS112425 - STANGER TO BLYTHEDALE BEACH<br>FROM STANGER TAXI RANK TURN LEFT INTO BALCOMB STREET, RIGHT INTO GLEDOW MILL ROAD TURN LEFT INTO R102 TURN RIGHT INTO R74 PROCEED TO BLYTHEDALE BEACH TO DROP OFF AND PICK UP PASSENGERS AND RETURN TO STANGER TAXI RANK ON THE SAME ROUTE.   |     |   |
| 12.11 | KZNNRBCB601NS112456 - STANGER TO NEWGEELERLAND<br>FROM STANGER TAXI RANK LEFT BALCOMB STREET, TURN RIGHT TO GLEDOW MILL ROAD TURN RIGHT TO R102 TURN RIGHT INTO NEW GEELERLAND AND DROP OFF AND PICK UP PASSENGERS AND RETURN TO STANGER TAXI RANK ON THE SAME ROUTE.  |     |   |



## transport

Department:  
Transport  
Province of KwaZulu-Natal

## GAZETTE

LGKZNG44-2023-FEB

REGION: ALL

|       |  |
|-------|--|
| 12.12 | KZNNRBCB601NS112487 - STANGER TO SHAKAVILLE<br>FROM STANGER TAXI RANK TURN LEFT TO BALCOMB STREET TURN LEFT INTO GLEDOW MILL ROAD TURN RIGHT INTO KING SHAKA, TURN LEFT INTO MAHATMA GANDI ROAD TURN RIGHT INTO CATO STREET ALONG SHAKAVILLE, DROP OFF PASSENGER AND PICK UP TURN LEFT TO BAUHNIA RIGHT INTO SHAKAVILLE STREET LEFT TO SCHOOL STREET LEFT TO MDIMA RIGHT TO MAFAVUKE, RIGHT TO NOBAMBA RIGHT TO MFEKANE AND DROP OFF AND PICK UP PASSENGERS AND RETURN TO STANGER TAXI RANK ON THE SAME ROUTE. |
| 12.13 | KZNNRBCB601NS112518 - STANGER TO LINDELANI<br>FROM STANGER TAXI RANK RIGHT INTO BALCOMB STREET LEFT INTO GLEDOW MILL ROAD, TURN RIGHT INTO KING SHAKA PROCEED INTO DOESBURG ROAD, LEFT INTO LINDELANI ROAD DROP OFF AND PICK UP PASSENGERS AND RETURN TO STANGER TAXI RANK ON THE SAME ROUTE.  |
| 12.14 | KZNNRBCB601NS112549 - STANGER TO DORINGKOP<br>FROM STANGER TAXI RANK RIGHT INTO BALCOMB STREET LEFT INTO GLEDOW MILL ROAD, TURN RIGHT INTO KING SHAKA ROAD PROCEED ALONG DOESBURG ROAD, TURN LEFT TO P10 PASS SHAKAMBULA PASS EMPUMELELO CLINIC LEFT INTO DORINGKOP DROP AND PICK UP PASSENGERS AND RETURN ON TO STANGER TAXI RANK ON THE SAME ROUTE.  |
| 12.15 | KZNNRBCB601NS112580 - STANGER TO CHARLOTTEDALE<br>FROM STANGER TAXI RANK, TURN RIGHT INTO GLEDOW MILL ROAD, TURN RIGHT INTO R102 PROCEED ALONG R102, TURN LEFT AND PASS GROUTVILLE CLINIC PASS ALDENVILLE PRIMARY SCHOOL PASS THE CHARLOTTEDALE RAILWAY STATION, TURN LEFT TO CHARLOTTEDALE INFORMAL SETTLEMENT, PICK UP AND DROP PASSENGERS AND RETURN TO STANGER TAXI RANK ON THE SAME ROUTE.  |
| 12.16 | KZNNRBCB601NS112611 - STANGER TO CRANBROOK<br>FROM STANGER TAXI RANK RIGHT TO BALCOMB STREET LEFT TO CHIEF ALBERT STREET PROCEED PASSING STANGER POLICE STATION, TURN RIGHT TO R102 PASSING CRANBROOK ROAD PROCEED ALONG CRANBROOK ROAD AND PASS ZILUNGISELE PRIMARY SCHOOL AND MGIGIMBE PRIMARY SCHOOL BOTH ON THE LEFT AND AT CRANBROOK PICK AND DROP PASSENGERS AND RETURN TO STANGER TAXI RANK ON THE SAME ROUTE.  |
| 12.17 | KZNNRBCB601NS112642 - STANGER TO GROUTVILLE<br>FROM STANGER TAXI RANK TURN RIGHT TO BALCOMB STREET AND LEFT TO ALBERT LUTHULI STREET JOIN R102 PROCEED AND TURN RIGHT TO NOKUKHANYA LUTHULI STREET PASS LUTHULI MUSEUM, TURN LEFT AT THE T JUNCTION PASS THE GRAVE YARD AT MELANDA TO DROP OFF AND PICK UP PASSENGERS AND RETURN TO STANGER TAXI RANK ON THE SAME ROUTE.   |
| 12.18 | KZNNRBCB601NS112673 - STANGER TO ETHEMBENI TWO<br>FROM STANGER TAXI RANK TURN LEFT TO BALCOMB STREET, RIGHT TO GLEDOW MILL ROAD, LEFT TO R102 TURN RIGHT TO JOIN R74 PROCEED STRAIGHT UNTIL YOU JOIN N2 SOUTH FREEWAY PROCEED AND TURN TO THE FIRST LEFT TURN OFF, TURN RIGHT TO D226 AND CROSS OVER N2 FREEWAY, TURN TO THE FIRST RIGHT PALM LAND PASSING B&B TO ETHEMBENI TWO DROP OFF AND PICK UP PASSENGERS AND RETURN TO STANGER TAXI RANK ON THE SAME ROUTE.   |
| 12.19 | KZNNRBCB601NS112704 - STANGER TO TINLEY MANOR<br>FROM STANGER TAXI RANK LEFT INTO BALCOMB STREET TURN LEFT INTO CHIEF ALBERT LUTHULI STREET PROCEED PASSING STANGER POLICE STATION TURN RIGHT TO JOIN R102 TURN LEFT TINLEY MANOR ROAD PASS UNDERNEATH THE BRIDGE PROCEED STRAIGHT TO TINLEY MANOR PICK UP AND DROP OFF AND PICK UP PASSENGERS AND RETURN TO STANGER TAXI RANK ON THE SAME ROUTE.  |
| 12.20 | KZNNRBCB601NS112735 - STANGER TO EMPANGENI<br>FROM STANGER TAXI RANK TURN LEFT TO BALCOMB STREET TURN RIGHT TO GLEDOW MILL TURN LEFT TO R102 NORTH, PROCEED STRAIGHT UNTIL TURN LEFT TO R34 TURN RIGHT TO UNNAMED ROAD AFTER MAXWELL TURN RIGHT TO COMMERCIAL ROAD AND TURN RIGHT INTO EMPANGENI B RANK. DROP OFF AND PICK UP PASSENGERS AND RETURN TO STANGER TAXI RANK ON THE SAME ROUTE.  |
| 12.21 | KZNNRBCB601NS112797 - STANGER TO MTUBATUBA<br>FROM STANGER TAXI RANK TURN LEFT ONTO BALCOMB STREET TURN RIGHT INTO GLEDOW MILL ROAD LEFT INTO R102 RIGHT INTO R74 PROCEED TO JOIN N2 NORTH FREEWAY PASS MTHUNZINI TOLL PLAZA, PROCEED UNTIL TURN RIGHT TO JOIN TO JOIN R618 TURN LEFT TO INYATHI ROAD AND TURN RIGHT INTO MTUBATUBA TAXI RANK, DROP OFF AND PICK UP RETURN TO STANGER TAXI RANK ON THE SAME ROUTE.   |
| 12.22 | KZNNRBCB601NS112828 - STANGER TO ASHVILLE / MADUNDUBE<br>FROM STANGER TAXI RANK TURN LEFT INTO BALCOMB STREET TURN LEFT TO GLEDOW MILL TURN RIGHT INTO KING SHAKA STREET TURN LEFT INTO R74 PASS STANGER KEARSENEY, DROP OFF PASSENGERS PASS KWANYONGO SPAZA SHOP AT MADUNDUBE AND DROP OFF PASSENGERS TURN LEFT TO GLENDALE ROAD PASSING NYASENI STORE TO EMKHAMBINI STOP AT MADUNDUBE, DROP OFF AND PICK UP AT RETURN TO STANGER TAXI RANK ON THE SAME ROUTE.  |
| 12.23 | KZNNRBCB601NS112890 - STANGER TO SANSOSI<br>FROM STANGER TAXI RANK LEFT TO BALCOMB STREET TURN LEFT TO GLEDOW MILL ROAD, TURN RIGHT TO KING SHAKA ROAD PROCEED ALONG DOESBURG ROAD TURN LEFT TO SANSOSI PICK UP AND DROP OFF PASSENGERS AND RETURN TO STANGER TAXI RANK ON THE SAME ROUTE.   |
| 12.24 | KZNNRBCB601NS112921 - STANGER TO DRIEFONTEIN<br>FROM STANGER TAXI RANK, RIGHT BALCOMBE STREET, TURN LEFT TO CHIEF ALBERT LUTHULI STREET PROCEED PASSING STANGER POLICE STATION, TURN RIGHT TO R102 PROCEED ALONG R102, TURN RIGHT ON COMPENSATION ROAD PROCEED TO DRIEFONTEIN TAXI RANK DROP AND PICK UP PASSENGERS AND RETURN TO STANGER TAXI RANK ON THE SAME ROUTE.   |
| 12.25 | KZNNRBCB601NS112952 - STANGER TO SHEFIELD<br>FROM STANGER TAXI RANK TURN LEFT TO BALCOMB STREET TURN RIGHT TO GLEDOW MILL ROAD PROCEED AND TURN RIGHT TO JOIN R102 ALONG R102 TURN LEFT SALT ROCK ROAD AND CROSSOVER N2 FREEWAY INTO SHEFIELD BEACH ROAD PROCEED SHEFIELD BEACH ROAD DROP OFF PASSENGERS PASSING CBD TO BP GARAGE TO SHEFIELD BEACH DROP OFF AND PICK UP PASSENGERS AND RETURN TO STANGER TAXI RANK ON THE SAME ROUTE.   |
| 12.26 | KZNNRBCB601NS112983 - STANGER TO GREYTOWN<br>FROM STANGER TAXI RANK TURN LEFT INTO BALCOMB STREET TURN LEFT INTO GLEDOW MILL ROUTE, RIGHT INTO KING SHAKA STREET LEFT INTO R74, PROCEED AND TURN LEFT INTO DURBAN STREET INTO GREYTOWN TAXI RANK DROP OFF AND PICK UP PASSENGERS RETURN TO STANGER TAXI RANK ON THE SAME ROUTE.  |
| 12.27 | KZNNRBCB601NS113076 - STANGER TO TETE<br>FROM STANGER TAXI RANK TURN INTO BALCOMB STREET TURN LEFT INTO CHIEF ALBERT LUTHULI PROCEED PASSING STANGER POLICE STATION TURN RIGHT R102 PROCEED TURN RIGHT TETE TOWNSHIP DROP OFF AND PICK UP PASSENGER AND RETURN TO STANGER TAXI RANK ON THE SAME ROUTE.   |
| 12.28 | KZNNRBCB601NS113138 - STANGER TO SHOMBELA<br>FROM STANGER TAXI RANK TURN INTO BALCOMB STREET TURN LEFT INTO CHIEF ALBERT STREET PASSING STANGER POLICE STATION TURN INTO R102 TURN RIGHT TO ZHILABATHINI PASSING LLOYD SCHOOL TURN LEFT PROCEED TO SHOMBELA TOWNSHIP DROP OFF AND PICK UP PASSENGER AND RETURN TO STANGER TAXI RANK ON THE SAME ROUTE.   |
| 12.29 | KZNNRBCB601NS113169 - STANGER TO NKOBONGO<br>FROM STANGER TAXI RANK TURN INTO BALCOMB STREET TURN LEFT INTO CHIEF ALBERT STREET PASSING STANGER POLICE STATION TURN INTO R102 TURN RIGHT INTO CEMETERY ROAD PROCEED TO NKOBONGO TOWNSHIP DROP OFF AND PICK UP PASSENGER AND RETURN TO STANGER TAXI RANK ON THE SAME ROUTE.   |
| 12.30 | KZNNRBCB601NS113200 - STANGER TO SHAKASKRAAL (NKOBONGO)<br>FROM STANGER TAXI RANK TURN INTO BALCOMB STREET TURN LEFT INTO CHIEF ALBERT STREET PASSING STANGER POLICE STATION TURN INTO R102 INTO SHAKASKRAAL CBD TURN RIGHT INTO SCHOOL ROAD PROCEED TO NKOBONGO TOWNSHIP DROP OFF AND PICK UP PASSENGER AND RETURN TO STANGER TAXI RANK ON THE SAME ROUTE.  |



## transport

Department:  
Transport  
Province of KwaZulu-Natal

## GAZETTE

LGKZNG44-2023-FEB

REGION: ALL

|       |  |
|-------|--|
| 12.31 | KZNNRCBC601NS113231 - STANGER TO GROUTVILLE<br>FROM STANGER TAXI RANK TURN INTO BALCOMB STREET TURN LEFT INTO CHIEF ALBERT STREET PASSING STANGER POLICE STATION TURN RIGHT TO JOIN R102 PASSING NONHLEVU HIGH SCHOOL AT GROUTVILLE DROP OFF AND PICK UP PASSENGER AND TURN RIGHT TO D393 AT GROUTVILLE DROP OFF AND PICK UP PASSENGERS AND RETURN TO STANGER TAXI RANK ON THE SAME ROUTE. |
| 12.32 | KZNNRCBC601NS113417 - STANGER TO NYATHIKAZI<br>FROM STANGER TAXI RANK TURN INTO BALCOMB STREET TURN RIGHT GLEDOW MILL ROAD, TURN LEFT INTO R102, TURN LEFT TO DARNALL ROAD, TURN LEFT AND PROCEED NYATHIKAZI PROCEED TO NYATHIKAZI DROP OFF AND PICK UP PASSENGER AND RETURN TO STANGER TAXI RANK ON THE SAME ROUTE  |
| 12.33 | KZNNRCBC601NS113479 - STANGER TO HLOMENDLINI.<br>FROM STANGER TAXI RANK TURN LEFT INTO BALCOMB STREET TURN RIGHT INTO GLEDOW MILL ROAD, TURN LEFT INTO R102 PROCEED, TURN LEFT BDWOOD ROAD PASS BP GARAGE PROCEED HLOMENDLINI TOWNSHIP DROP OFF AND PICK UP PASSENGERS AND RETURN TO STANGER TAXI RANK ON THE SAME ROUTE.  |





## transport

Department:  
Transport  
Province of KwaZulu-Natal

## GAZETTE

LGKZNG44-2023-FEB

REGION: ALL

|   |   |
|---|---|
| 1) <b>Application Number:</b> APP0149749  | 2) <b>Gazette Number:</b> LGKZNG44-2023-FEB   |
| 3) <b>Applicant:</b> SR DAVID<br><b>ID NO.</b> 7405265246086<br><b>Association:</b> DOLPHIN COAST TAXI OWNERS ASSOCIATION | 4) <b>Applicant Address:</b><br>ETETE ( MARTIN AREA )<br>HOUSE NUMBER MT 72<br>DOLPHIN COAST<br>4430  |
| 5) <b>Existing Licence Holder:</b> NOT APPLICABLE<br><b>ID NO.</b> NOT APPLICABLE   | 6) <b>Existing Licence Holder Address:</b><br>NOT APPLICABLE  |
| 7) <b>Type of application:</b> NEW OPERATING LICENCE  | 8) <b>Operating Licence Number:</b> NOTAVAILABLE  |
| 9) <b>Vehicle Type:</b> MINIBUS   | 10) 1 X 15 (SEATED) + 0 (STANDING)  |
| 11) <b>Region:</b> ILEMBE   |   |
| 12.1  | 2100JU2206LS10047557 - SHAKASKRAAL - TONGAAT<br>BALLITO VIA SHAKASKRAAL TO TONGAAT<br>FROM BALLITO BUSINESS PARK TAXI RANK (PICK UP PASSENGERS) JOIN R102 SHAKASKRAAL (PICKING UP AND DROPPING OFF)<br>UMHLALI,SHAKAHEAD,COMPENSATION AND FRASERS AND DROPPING OFF IN TOWN CENTRE AT TONGAAT TAXI RANK AND RETURN ALONG SAME<br>ROUTE TO FRASERS,SHAKASHEAD,COMPENSATION ,UMHLALI, SHAKASKRAAL AND FINALLY TO BALLITO BUSINESS PARK TAXI RANK.                  |
| 12.2  | 2206LS22027Q10047560 - BALLITO TO STANGER<br>FROM BALLITO BUSINESS PARK TAXI RANK (PICK & DROP), ZIMBALI ENTRANCE, BALIITO DRIVE, COMPENSATION BEACH ROAD, DOLPHIN CRESCENT,<br>OCEAN DRIVE, SHEFFIELD DRIVE,MR474,N2 TO SHAKA'S HEAD,R102,UMHLALI VILLAGE,R102 TO SHAKA KRAAL, NKOBOONGO<br>TOWNSHIP, GLENDALE,R102 TO ETETE TOWNSHIP, SHAVIN'S TRAINING STORE, R102 TO STANGER TOWN CENTRE AND RETURN ALONG SAME ROUTE<br>TO BALLITO BUSINESS PARK TAXI RANK. |
| 12.3  | 2206LS2206LS00047558 - BALLITO TO TONGAAT<br>FROM BALLITO BUSINESS PARK, NORTH ALONG N2,MR474,SHEFFIELD DRIVE, OCEAN DRIVE, DOLPHIN CRESCENT, COMPENSATION BEACH ROAD,<br>BALLITO DRIVE,M4 SOUTH, ZIMBALI(PICK AND DROP) AND FINALLY ALONG WATSON HIGHWAY TO TONGAAT TOWN CENTRE FOR DROP OFF AND<br>RETURN ALONG THE SAME ROUTE.   |
| 12.4  | 2206LS2206LS00047561 - BALLITO TO DURBAN<br>FROM BALLITO BUSINESS PARK TAXI RANK,PICK UP,ALONG M4 SOUTH,ZIMBALI (PICK UP) TO DURBAN CITY CENTRE PICK UP AND RETURN ALONG<br>SAME ROUTE TO BALLITO BUSINESS PARK.  |
| 12.5  | 2206LS2206LS00047563 - BALLITO TO EMPANGENI<br>FROM BALLITO BUSINESS PARK TAXI RANK, M4 NORTH,DIRECT TO TAWA ROAD,R34, TO "A" TAXI RANK DROPPING OFF ONLY AND RETURN EMPTY TO<br>BALLITO BUSINESS PARK.   |
| 12.6  | 2206LS2206LS00047564 - BALLITO TO DRIEFONTEIN<br>FROM BALLITO BUSINESS PARK TAXI RANK, PICK UP,SHAKASKRAAL TAXI RANK TO DRIEFONTEIN (DROP OFF AND PICK UP) AND RETURN ALONG<br>SAME ROUTE TO BALLITO BUSINESS PARK TAXI RANK.   |
| 12.7  | 2206LS2206LS00047565 - BALLITO TO GLENDALE<br>FROM BALLITO BUSINESS PARK,PICKING UP AND DROPPING OFF ALONG N2, SHAKASHEAD, UMHLALI, BHIDAKHONA PRIMARY, GLENDALE SAPS AND<br>RETURN ALONG SAME ROUTE TO BALLITO BUSINESS PARK PICKING UP & DROPPING OFF ALONG THE ROAD.   |



## transport

Department:  
Transport  
Province of KwaZulu-Natal

## GAZETTE

LGKZNG44-2023-FEB

REGION: ALL

|   |   |
|---|---|
| 1) <b>Application Number:</b> APP0149750  | 2) <b>Gazette Number:</b> LGKZNG44-2023-FEB   |
| 3) <b>Applicant:</b> AD MASEMOLA<br><b>ID NO.</b> 6007105620081<br><b>Association:</b> NQUTHU DISTRICT PIONEERS TAXI ASSOC. | 4) <b>Applicant Address:</b><br>P O BOX 436<br>NQUTHU<br>KWAZULU-NATAL<br>3135  |
| 5) <b>Existing Licence Holder:</b> NOT APPLICABLE<br><b>ID NO.</b> NOT APPLICABLE   | 6) <b>Existing Licence Holder Address:</b><br>NOT APPLICABLE  |
| 7) <b>Type of application:</b> NEW OPERATING LICENCE  | 8) <b>Operating Licence Number:</b> NOTAVAILABLE  |
| 9) <b>Vehicle Type:</b> MINIBUS   | 10) 1 X 14 (SEATED) + 0 (STANDING)  |
| 11) <b>Region:</b> UMZINYATHI   |   |
| 12.1  | 2207GY2207BP10047658 - NQUTHU TO DUNDEE<br>FROM NQUTHU TAXI RANK, INTO P36/2 INTO R68, LEFT INTO R33 INTO VICTORIA STREET, RIGHT INTO SMITH STREET INTO DUNDEE TAXI RANK AND RETURN TO NQUTHU ALONG THE FORWARD ROUTE IN REVERSE.   |
| 12.2  | 2207GY2207GY00047664 - NQUTHU TO QHUDENI<br>FROM NQUTHU TAXI RANK INTO AND ALONG R68 AND AND TURN RIGHT INTO P16/3 TO P32 KWABALOYI QHUDENI AND RETURN TO NQUTHU WITH ALONG THE FOWARD ROUTE IN REVERSE.  |
| 12.3  | 2207GY2207GY00047665 - SIBONGILE TO NQUTHU<br>FROM SIBONGILE ALONG L1993 INTO R68 AND PROCEED INTO NQUTHU TAXI RANK AND RETURN.   |
| 12.4  | 2207GY2207GY00047666 - MABULULWANE TO NQUTHU<br>FROM MABULULWANE SUB TAXI RANK INTO AND ALONG D1297 INTO R68 AND PROCEED TO NQUTHU TAXI RANK AND RETURN.  |
| 12.5  | 2207GY2207GY00047672 - ZICOLE TO NQUTHU<br>FROM KWAMBATHA TRADING STORE INTO AND ALONG D1347,RIGHT INTO P54 AND PROCEED TO NQUTHU TAXI RANK AND RETURN ALONG THE FORWARD ROUTE IN REVERSE.  |
| 12.6  | 2207GY2207GY00047673 - ST. AUGUSTINE TO NQUTHU<br>FROM AUGUSTINE'S SCHOOL INTO AND ALONG D1361,RIGHT INTO R68 AND PROCEED TO NQUTHU TAXI RANK AND RETURN ALONG THE FORWARD ROUTE IN RESERVE.  |
| 12.7  | 2207GY2207GY00047674 - SILUTSHANA TO NQUTHU<br>FROM SILUTSHANA SUB RANK INTO AND ALONG R68 TO NQUTHU TAXI RANK AND RETURN ALONG THE FORWARD ROUTE IN RESERVE.   |
| 12.8  | 2207GY2207GY00047675 - HLATHI DAM TO NQUTHU<br>FROM HLATHI DAM SUB RANK INTO AND ALONG R68 TO NQUTHU TAXI RANK AND RETURN ALONG THE FORWARD ROUTE IN RESERVE.   |
| 12.9  | 2207GY2207GY00047676 - ISANDLWANA TO NQUTHU<br>FROM ISANDLWANA SUB RANK INTO AND ALONG P58,TURN LEFT INTO R68 AND PROCEED TO NQUTHU TAXI RANK AND RETURN ALONG THE FORWARD ROUTE IN REVERSE.  |
| 12.10   | 2207GY2207GY00047678 - NCEPHENI TO NQUTHU<br>FROM NCEPHENI SUB TAXI RANK INTO AND ALONG P58,TURN INTO R68 AND PROCEED TO NQUTHU TAXI RANK AND RETURN ALONG THE FORWARD ROUTE IN RESERVE.  |
| 12.11   | 2207GY2207GY00050375 - MABULULWANE TO NQUTHU<br>FROM MABULULWANE SUB TAXI RANK INTO AND ALONG D1297 INTO R68 AND PROCEED TO NQUTHU TAXI RANK AND RETURN.  |
| 12.12   | 2207GY2207GY00050409 - HLAZAKAZI TO NQUTHU<br>FROM HLAZAKAZI SUB TAXI RANK INTO AND ALONG D1362, INTO R68 AND PROCEED TO NQUTHU TAXI RANK AND RETURN.   |
| 12.13   | 2207GY2207GY00050410 - MBOKODWENI TO NQUTHU<br>FROM MBOKODWE TO NQUTHU INTO AND ALONG L1992, INTO R68 PROCEED TO NQUTHU TAXI RANK AND RETURN.   |
| 12.14   | 2207GY2207GY00050411 - GRACE SUB TO NQUTHU<br>FROM GRACE SUB RANK INTO AND ALONG P53 TO NQUTHU TAXI RANK AND RETURN.  |
| 12.15   | 2207GY2207GY00050412 - GRACE SUB TO NZIMANDE<br>FROM GRACE SUB RANK, INTO AND ALONG P54, INTO R34, RIGHT INTO P251 AND PROCEED TO NZIMANDE MINE AND RETURN.   |
| 12.16   | 2207GY2207GY00050413 - GRACE SUB TO NZIMANDE<br>FROM GRACE SUB RANK, INTO AND ALONG P54, INTO R34, RIGHT INTO P251 AND PROCEED TO NZIMANDE MINE AND RETURN.   |
| 12.17   | 2207GY2207GY00050414 - GRACE SUB TO MONDLO<br>FROM GRACE SUB RANK TO MONDLO ALONG P411 AND RETURN.  |
| 12.18   | 2207GY2207GY00050415 - GRACE SUB TO DUNDEE<br>FROM GRACE SUB RANK TO DUNDEE, INTO AND ALONG P54, LEFT INTO AND ALONG P34-2, INTO P33 INTO VICTORIA STREET, RIGHT INTO SMITH STREET, INTO THE DUNDEE TAXI RANK AND RETURN.   |
| 12.19   | 2207GY2207GY00050416 - GRACE SUB TO VRYHEID<br>FROM GRACE SUB RANK TO VRYHEID, INTO AND ALONG P54, RIGHT INTO AND ALONG P34-2, INTO KERK –CHURCH STREET, TO THE VRYHEID TAXI RANK AND RETURN,   |
| 12.20   | 2207GY2207GY00050418 - GRACE SUB TO UTRECHT<br>FROM GRACE SUB TAXI RANK, INTO AND ALONG P54, INTO R34 (P41), AND PROCEED TO UTRECHT, LEFT INTO UTRECHT TAXI RANK AND RETURN.  |
| 12.21   | 2207GY2207J510047659 - NQUTHU TO NONDWENI<br>FROM NQUTHU TAXI RANK TO NONDWENI TAXI RANK ALONG MAIN ROAD (P36-2 AND RETURN ALONG THE FORWARD ROUTE IN REVERSE.(PICKING UP AND SETTING DOWN PASSENGERS EN ROUTE.   |
| 12.22   | 2207GY2207J510047669 - NQUTHU TO EMONDLO<br>FROM NQUTHU TO EMONDLO TAXI RANK ALONG P54,TURN OFF AT MASONDO CROSSING WHICH BECOMES R9 PICKING UP AND DROPPING OFF EN ROUTE AND RETURN ALONG THE FORWARD ROUTE IN REVERSE.  |
| 12.23   | 2207J52207J500047660 - NONDWENI TO VRYHEID<br>FROM NONDWENI INTO ALONG P63-2,LEFT INTO R48(P59-4) AND PROCEED TO MONDLO - VRYHEID ROAD CROSSING WHICH IS R17, TURN LEFT INTO R34 AND PROCEED INTO AND ALONG EAST STREET,LEFT INTO CHURCH STREET AND TURN LEFT INTO VRYHEID TAXI RANK AND RETURN ALONG FORWARD ROUTE IN RESERVE. |





## transport

Department:  
Transport  
Province of KwaZulu-Natal

## GAZETTE

LGKZNG44-2023-FEB

REGION: ALL

|   |   |
|---|---|
| 1) <b>Application Number:</b> APP0149751  | 2) <b>Gazette Number:</b> LGKZNG44-2023-FEB   |
| 3) <b>Applicant:</b> ST KHANYILE<br><b>ID NO.</b> 4901050630081<br><b>Association:</b> NQUTHU DISTRICT PIONEERS TAXI ASSOC. | 4) <b>Applicant Address:</b><br>P O BOX 436<br>NQUTHU<br>KWAZULU-NATAL<br><br>3135  |
| 5) <b>Existing Licence Holder:</b> NOT APPLICABLE<br><b>ID NO.</b> NOT APPLICABLE   | 6) <b>Existing Licence Holder Address:</b><br>NOT APPLICABLE  |
| 7) <b>Type of application:</b> NEW OPERATING LICENCE  | 8) <b>Operating Licence Number:</b> NOTAVAILABLE  |
| 9) <b>Vehicle Type:</b> MINIBUS   | 10) 1 X 14 (SEATED) + 0 (STANDING)  |
| 11) <b>Region:</b> UMZINYATHI   |   |
| 12.1  | 2207GY2207BP10047658 - NQUTHU TO DUNDEE<br>FROM NQUTHU TAXI RANK, INTO P36/2 INTO R68, LEFT INTO R33 INTO VICTORIA STREET, RIGHT INTO SMITH STREET INTO DUNDEE TAXI RANK AND RETURN TO NQUTHU ALONG THE FORWARD ROUTE IN REVERSE.   |
| 12.2  | 2207GY2207GY00047664 - NQUTHU TO QHUDENI<br>FROM NQUTHU TAXI RANK INTO AND ALONG R68 AND AND TURN RIGHT INTO P16/3 TO P32 KWABALOYI QHUDENI AND RETURN TO NQUTHU WITH ALONG THE FORWARD ROUTE IN REVERSE.   |
| 12.3  | 2207GY2207GY00047665 - SIBONGILE TO NQUTHU<br>FROM SIBONGILE ALONG L1993 INTO R68 AND PROCEED INTO NQUTHU TAXI RANK AND RETURN.   |
| 12.4  | 2207GY2207GY00047666 - MABULULWANE TO NQUTHU<br>FROM MABULULWANE SUB TAXI RANK INTO AND ALONG D1297 INTO R68 AND PROCEED TO NQUTHU TAXI RANK AND RETURN.  |
| 12.5  | 2207GY2207GY00047672 - ZICOLE TO NQUTHU<br>FROM KWAMBATHA TRADING STORE INTO AND ALONG D1347, RIGHT INTO P54 AND PROCEED TO NQUTHU TAXI RANK AND RETURN ALONG THE FORWARD ROUTE IN REVERSE.   |
| 12.6  | 2207GY2207GY00047673 - ST. AUGUSTINE TO NQUTHU<br>FROM AUGUSTINE'S SCHOOL INTO AND ALONG D1361, RIGHT INTO R68 AND PROCEED TO NQUTHU TAXI RANK AND RETURN ALONG THE FORWARD ROUTE IN REVERSE.   |
| 12.7  | 2207GY2207GY00047674 - SILUTSHANA TO NQUTHU<br>FROM SILUTSHANA SUB RANK INTO AND ALONG R68 TO NQUTHU TAXI RANK AND RETURN ALONG THE FORWARD ROUTE IN REVERSE.   |
| 12.8  | 2207GY2207GY00047675 - HLATHI DAM TO NQUTHU<br>FROM HLATHI DAM SUB RANK INTO AND ALONG R68 TO NQUTHU TAXI RANK AND RETURN ALONG THE FORWARD ROUTE IN REVERSE.   |
| 12.9  | 2207GY2207GY00047676 - ISANDLWANA TO NQUTHU<br>FROM ISANDLWANA SUB RANK INTO AND ALONG P58, TURN LEFT INTO R68 AND PROCEED TO NQUTHU TAXI RANK AND RETURN ALONG THE FORWARD ROUTE IN REVERSE.   |
| 12.10   | 2207GY2207GY00047678 - NCEPHENI TO NQUTHU<br>FROM NCEPHENI SUB TAXI RANK INTO AND ALONG P58, TURN INTO R68 AND PROCEED TO NQUTHU TAXI RANK AND RETURN ALONG THE FORWARD ROUTE IN REVERSE.   |
| 12.11   | 2207GY2207GY00050375 - MABULULWANE TO NQUTHU<br>FROM MABULULWANE SUB TAXI RANK INTO AND ALONG D1297 INTO R68 AND PROCEED TO NQUTHU TAXI RANK AND RETURN.  |
| 12.12   | 2207GY2207GY00050409 - HLAZAKAZI TO NQUTHU<br>FROM HLAZAKAZI SUB TAXI RANK INTO AND ALONG D1362, INTO R68 AND PROCEED TO NQUTHU TAXI RANK AND RETURN.   |
| 12.13   | 2207GY2207GY00050410 - MBOKODWENI TO NQUTHU<br>FROM MBOKODWE TO NQUTHU INTO AND ALONG L1992, INTO R68 PROCEED TO NQUTHU TAXI RANK AND RETURN.   |
| 12.14   | 2207GY2207GY00050411 - GRACE SUB TO NQUTHU<br>FROM GRACE SUB RANK INTO AND ALONG P53 TO NQUTHU TAXI RANK AND RETURN.  |
| 12.15   | 2207GY2207GY00050412 - GRACE SUB TO NZIMANDE<br>FROM GRACE SUB RANK, INTO AND ALONG P54, INTO R34, RIGHT INTO P251 AND PROCEED TO NZIMANDE MINE AND RETURN.   |
| 12.16   | 2207GY2207GY00050413 - GRACE SUB TO NZIMANDE<br>FROM GRACE SUB RANK, INTO AND ALONG P54, INTO R34, RIGHT INTO P251 AND PROCEED TO NZIMANDE MINE AND RETURN.   |
| 12.17   | 2207GY2207GY00050414 - GRACE SUB TO MONDLO<br>FROM GRACE SUB RANK TO MONDLO ALONG P411 AND RETURN.  |
| 12.18   | 2207GY2207GY00050415 - GRACE SUB TO DUNDEE<br>FROM GRACE SUB RANK TO DUNDEE, INTO AND ALONG P54, LEFT INTO AND ALONG P34-2, INTO P33 INTO VICTORIA STREET, RIGHT INTO SMITH STREET, INTO THE DUNDEE TAXI RANK AND RETURN.   |
| 12.19   | 2207GY2207GY00050416 - GRACE SUB TO VRYHEID<br>FROM GRACE SUB RANK TO VRYHEID, INTO AND ALONG P54, RIGHT INTO AND ALONG P34-2, INTO KERK -CHURCH STREET, TO THE VRYHEID TAXI RANK AND RETURN.   |
| 12.20   | 2207GY2207GY00050418 - GRACE SUB TO UTRECHT<br>FROM GRACE SUB TAXI RANK, INTO AND ALONG P54, INTO R34 (P41), AND PROCEED TO UTRECHT, LEFT INTO UTRECHT TAXI RANK AND RETURN.  |
| 12.21   | 2207GY2207J510047659 - NQUTHU TO NONDWENI<br>FROM NQUTHU TAXI RANK TO NONDWENI TAXI RANK ALONG MAIN ROAD (P36-2 AND RETURN ALONG THE FORWARD ROUTE IN REVERSE.(PICKING UP AND SETTING DOWN PASSENGERS EN ROUTE.   |
| 12.22   | 2207GY2207J510047669 - NQUTHU TO EMONDLO<br>FROM NQUTHU TO EMONDLO TAXI RANK ALONG P54, TURN OFF AT MASONDO CROSSING WHICH BECOMES R9 PICKING UP AND DROPPING OFF EN ROUTE AND RETURN ALONG THE FORWARD ROUTE IN REVERSE.   |
| 12.23   | 2207J52207J500047660 - NONDWENI TO VRYHEID<br>FROM NONDWENI INTO ALONG P63-2, LEFT INTO R48(P59-4) AND PROCEED TO MONDLO - VRYHEID ROAD CROSSING WHICH IS R17, TURN LEFT INTO R34 AND PROCEED INTO AND ALONG EAST STREET, LEFT INTO CHURCH STREET AND TURN LEFT INTO VRYHEID TAXI RANK AND RETURN ALONG FORWARD ROUTE IN REVERSE. |



## transport

Department:  
Transport  
Province of KwaZulu-Natal

## GAZETTE

LGKZNG44-2023-FEB

REGION: ALL

|   |   |
|---|---|
| 1) <b>Application Number:</b> APP0149753  | 2) <b>Gazette Number:</b> LGKZNG44-2023-FEB   |
| 3) <b>Applicant:</b> PJB NDEBELE<br><b>ID NO.</b> 7201106190082<br><b>Association:</b> NQUTHU DISTRICT PIONEERS TAXI ASSOC. | 4) <b>Applicant Address:</b><br>PO BOX 436<br>NQUTHU<br>KWAZULU NATAL<br><br>3135   |
| 5) <b>Existing Licence Holder:</b> NOT APPLICABLE<br><b>ID NO.</b> NOT APPLICABLE   | 6) <b>Existing Licence Holder Address:</b><br>NOT APPLICABLE  |
| 7) <b>Type of application:</b> NEW OPERATING LICENCE  | 8) <b>Operating Licence Number:</b> NOTAVAILABLE  |
| 9) <b>Vehicle Type:</b> MINIBUS   | 10) 1 X 14 (SEATED) + 0 (STANDING)  |
| 11) <b>Region:</b> UMZINYATHI   |   |
| 12.1  | 2207GY2207BP10047658 - NQUTHU TO DUNDEE<br>FROM NQUTHU TAXI RANK, INTO P36/2 INTO R68, LEFT INTO R33 INTO VICTORIA STREET, RIGHT INTO SMITH STREET INTO DUNDEE TAXI RANK AND RETURN TO NQUTHU ALONG THE FORWARD ROUTE IN REVERSE.   |
| 12.2  | 2207GY2207GY00047664 - NQUTHU TO QHUDENI<br>FROM NQUTHU TAXI RANK INTO AND ALONG R68 AND AND TURN RIGHT INTO P16/3 TO P32 KWABALOYI QHUDENI AND RETURN TO NQUTHU WITH ALONG THE FORWARD ROUTE IN REVERSE.   |
| 12.3  | 2207GY2207GY00047665 - SIBONGILE TO NQUTHU<br>FROM SIBONGILE ALONG L1993 INTO R68 AND PROCEED INTO NQUTHU TAXI RANK AND RETURN.   |
| 12.4  | 2207GY2207GY00047666 - MABULULWANE TO NQUTHU<br>FROM MABULULWANE SUB TAXI RANK INTO AND ALONG D1297 INTO R68 AND PROCEED TO NQUTHU TAXI RANK AND RETURN.  |
| 12.5  | 2207GY2207GY00047672 - ZICOLE TO NQUTHU<br>FROM KWAMBATHA TRADING STORE INTO AND ALONG D1347, RIGHT INTO P54 AND PROCEED TO NQUTHU TAXI RANK AND RETURN ALONG THE FORWARD ROUTE IN REVERSE.   |
| 12.6  | 2207GY2207GY00047673 - ST. AUGUSTINE TO NQUTHU<br>FROM AUGUSTINE'S SCHOOL INTO AND ALONG D1361, RIGHT INTO R68 AND PROCEED TO NQUTHU TAXI RANK AND RETURN ALONG THE FORWARD ROUTE IN REVERSE.   |
| 12.7  | 2207GY2207GY00047674 - SILUTSHANA TO NQUTHU<br>FROM SILUTSHANA SUB RANK INTO AND ALONG R68 TO NQUTHU TAXI RANK AND RETURN ALONG THE FORWARD ROUTE IN REVERSE.   |
| 12.8  | 2207GY2207GY00047675 - HLATHI DAM TO NQUTHU<br>FROM HLATHI DAM SUB RANK INTO AND ALONG R68 TO NQUTHU TAXI RANK AND RETURN ALONG THE FORWARD ROUTE IN REVERSE.   |
| 12.9  | 2207GY2207GY00047676 - ISANDLWANA TO NQUTHU<br>FROM ISANDLWANA SUB RANK INTO AND ALONG P58, TURN LEFT INTO R68 AND PROCEED TO NQUTHU TAXI RANK AND RETURN ALONG THE FORWARD ROUTE IN REVERSE.   |
| 12.10   | 2207GY2207GY00047678 - NCEPHENI TO NQUTHU<br>FROM NCEPHENI SUB TAXI RANK INTO AND ALONG P58, TURN INTO R68 AND PROCEED TO NQUTHU TAXI RANK AND RETURN ALONG THE FORWARD ROUTE IN REVERSE.   |
| 12.11   | 2207GY2207GY00050375 - MABULULWANE TO NQUTHU<br>FROM MABULULWANE SUB TAXI RANK INTO AND ALONG D1297 INTO R68 AND PROCEED TO NQUTHU TAXI RANK AND RETURN.  |
| 12.12   | 2207GY2207GY00050409 - HLAZAKAZI TO NQUTHU<br>FROM HLAZAKAZI SUB TAXI RANK INTO AND ALONG D1362, INTO R68 AND PROCEED TO NQUTHU TAXI RANK AND RETURN.   |
| 12.13   | 2207GY2207GY00050410 - MBOKODWENI TO NQUTHU<br>FROM MBOKODWE TO NQUTHU INTO AND ALONG L1992, INTO R68 PROCEED TO NQUTHU TAXI RANK AND RETURN.   |
| 12.14   | 2207GY2207GY00050411 - GRACE SUB TO NQUTHU<br>FROM GRACE SUB RANK INTO AND ALONG P53 TO NQUTHU TAXI RANK AND RETURN.  |
| 12.15   | 2207GY2207GY00050412 - GRACE SUB TO NZIMANDE<br>FROM GRACE SUB RANK, INTO AND ALONG P54, INTO R34, RIGHT INTO P251 AND PROCEED TO NZIMANDE MINE AND RETURN.   |
| 12.16   | 2207GY2207GY00050413 - GRACE SUB TO NZIMANDE<br>FROM GRACE SUB RANK, INTO AND ALONG P54, INTO R34, RIGHT INTO P251 AND PROCEED TO NZIMANDE MINE AND RETURN.   |
| 12.17   | 2207GY2207GY00050414 - GRACE SUB TO MONDLO<br>FROM GRACE SUB RANK TO MONDLO ALONG P411 AND RETURN.  |
| 12.18   | 2207GY2207GY00050415 - GRACE SUB TO DUNDEE<br>FROM GRACE SUB RANK TO DUNDEE, INTO AND ALONG P54, LEFT INTO AND ALONG P34-2, INTO P33 INTO VICTORIA STREET, RIGHT INTO SMITH STREET, INTO THE DUNDEE TAXI RANK AND RETURN.   |
| 12.19   | 2207GY2207GY00050416 - GRACE SUB TO VRYHEID<br>FROM GRACE SUB RANK TO VRYHEID, INTO AND ALONG P54, RIGHT INTO AND ALONG P34-2, INTO KERK -CHURCH STREET, TO THE VRYHEID TAXI RANK AND RETURN.   |
| 12.20   | 2207GY2207GY00050418 - GRACE SUB TO UTRECHT<br>FROM GRACE SUB TAXI RANK, INTO AND ALONG P54, INTO R34 (P41), AND PROCEED TO UTRECHT, LEFT INTO UTRECHT TAXI RANK AND RETURN.  |
| 12.21   | 2207GY2207J510047659 - NQUTHU TO NONDWENI<br>FROM NQUTHU TAXI RANK TO NONDWENI TAXI RANK ALONG MAIN ROAD (P36-2 AND RETURN ALONG THE FORWARD ROUTE IN REVERSE.(PICKING UP AND SETTING DOWN PASSENGERS EN ROUTE.   |
| 12.22   | 2207GY2207J510047669 - NQUTHU TO EMONDLO<br>FROM NQUTHU TO EMONDLO TAXI RANK ALONG P54, TURN OFF AT MASONDO CROSSING WHICH BECOMES R9 PICKING UP AND DROPPING OFF EN ROUTE AND RETURN ALONG THE FORWARD ROUTE IN REVERSE.   |
| 12.23   | 2207J52207J500047660 - NONDWENI TO VRYHEID<br>FROM NONDWENI INTO ALONG P63-2, LEFT INTO R48(P59-4) AND PROCEED TO MONDLO - VRYHEID ROAD CROSSING WHICH IS R17, TURN LEFT INTO R34 AND PROCEED INTO AND ALONG EAST STREET, LEFT INTO CHURCH STREET AND TURN LEFT INTO VRYHEID TAXI RANK AND RETURN ALONG FORWARD ROUTE IN REVERSE. |



## transport

Department:  
Transport  
Province of KwaZulu-Natal

## GAZETTE

LGKZNG44-2023-FEB

REGION: ALL

|       |  |     |   |
|-------|--|-----|---|
| 1)    | <b>Application Number:</b> APP0149755  | 2)  | <b>Gazette Number:</b> LGKZNG44-2023-FEB                      |
| 3)    | <b>Applicant:</b> BC MBUYISA<br><b>ID NO.</b> 7103165653085<br><b>Association:</b> STANGER TAXI OWNERS ASSOCIATION   | 4)  | <b>Applicant Address:</b><br>P.O. BOX 4555<br>STANGER<br>4450 |
| 5)    | <b>Existing Licence Holder:</b> NOT APPLICABLE<br><b>ID NO.</b> NOT APPLICABLE   | 6)  | <b>Existing Licence Holder Address:</b><br>NOT APPLICABLE     |
| 7)    | <b>Type of application:</b> NEW OPERATING LICENCE  | 8)  | <b>Operating Licence Number:</b> NOTAVAILABLE                 |
| 9)    | <b>Vehicle Type:</b> MINIBUS   | 10) | 1 X 15 (SEATED) + 0 (STANDING)                                |
| 11)   | <b>Region:</b> ILEMBE  |     |   |
| 12.1  | 22027Q2201EM10191823 - STANGER TO MANGUZI<br>FROM STANGER TAXI RANK AT THE CORNER OF CATO STREET AND BALCOMB STREET, TURN LEFT INTO BALCOMB STREET, TURN RIGHT INTO GLEDOWMILL ROAD, TURN LEFT INTO R102 PASSING MANDINI, GINGINDLOVU AND TURN LEFT INTO R66, TURN RIGHT INTO R102 TO MTHUNZINI, PASS MTUNZINI, PASS EMPANGENI USING R102 JOIN N2 TO MTUBATUBA PASS HLULUWE, PASS MKHUZE, TURN RIGHT INTO P522/1 PASS JOZINI PROCEED AND TURN RIGHT INTO P55/2 PROCEED TO OPHONDWENI AND DROP OFF PASSENGERS PROCEED AND JOIN R22, PROCEED UNTIL MANGUZI THEN TURN RIGHT INTO MANGUZI TAXI RANK (DROP OFF AND PICK UP PASSENGERS AND BACK TO STANGER TAXI RANK)  |     |   |
| 12.2  | 22027Q2202HJ00191826 - STANGER TO BALLITO BAY.<br>FROM STANGER TAXI RANK AT THE CORNER OF CATO AND BALCOMB STREET, TURN LEFT INTO BALCOMB STREET, TURN RIGHT INTO GLEDOWMILL ROAD, TURN RIGHT INTO R102 PASS NTSHAWINI, MELLVILLE, GROUTVILLE START PICKING UP AND DROPPING OFF AT ETETE PROCEED TO SHAKASKRAAL RAILWAY STATION (PICK AND DROP) PROCEED AND TURN LEFT INTO SALT ROCK ROAD CROSS N2 FREEWAY PROCEED PASS SIZANI SCHOOL, PASS SHELL GARAGE, PASS SALT ROCK HOTEL, JOIN DOLPHIN CRESCENT ROAD, JOIN OCEAN DRIVE, JOIN DOLPHIN CRESCENT PROCEED AND TURN RIGHT INTO COMPENSATION BEACH BOULEVARD ROAD PROCEED AND TURN INTO TAXI STOP NEXT TO SPAR (DROP OFF AND PICK UP PASSENGERS), RETURN USING COMPENSATION BEACH ROAD, TURN LEFT TO JOIN HAWKINS ROAD, LEFT INTO BALLITO DRIVE PASS CALTEX GARAGE PROCEED TO A TRAFFIC CIRCLE AND TURN LEFT INTO BALLITO BUSINESS PARK (DROP OFF AND PICK UP PASSENGERS) RETURN TO STANGER TAXI RANK USING BALLITO DRIVE TURN LEFT TO JOIN N2 PROCEED TURN LEFT TO JOIN SALT ROCK ROAD, TURN RIGHT TO JOIN R102 PASS UMHLALI POLICE STATION, PASS STANGER POLICE STATION JOIN ALBERT LUTHULI STREET, TURN RIGHT INTO BALCOMB STREET AND TURN LEFT INTO STANGER TAXI RANK (DROP OFF AND PICK UP PASSENGERS). |     |   |
| 12.3  | 22027Q22068T10191820 - STANGER TO PIETERMARITZBURG.<br>FROM STANGER TAXI RANK RIGHT AT THE CORNER OF CATO AND BALCOMB STREET, TURN RIGHT INTO BALCOMB STREET, TURN LEFT INTO CATO STREET, TURN RIGHT INTO MAHTMA GHANDI STREET WHICH BECOMES ALBERT LUTHULI STREET, JOIN R74, PASS MAPHUMULO, PASS KRANSKOP AND PROCEED WITH R74 PROCEED AND TURN LEFT INTO R33 PROCEED PASSING SEVEN OAK, PASS NEW HANOVER PROCEED WITH R33 AND TURN LEFT TO BHAMBATHA ROAD WHICH BECOMES DR CHOTA MOTALA ROAD BECOMING CHURCH STREET TURN LEFT TO PIETERMARITZBURG TAXI RANK (DROP OFF AND PICK UP PASSENGERS TO STANGER TAXI RANK USING THE SAME ROUTE).  |     |   |
| 12.4  | 22027Q2206W100191815 - STANGER TO DARNALL<br>FROM STANGER TAXI RANK AT THE CORNER OF CATO STREET AND BALCOMB STREET, TURN LEFT INTO BALCOMB STREET, TURN RIGHT INTO GLEDOWMILL ROAD, TURN LEFT INTO R102 TURN LEFT INTO D159 CROSS RAILWAY BRIDGE (PICK AND DROP PASSENGERS) PROCEED AND TURN RIGHT, CROSS A BRIDGE TOWARDS HULLET SUGARMILL DROP OFF AND PICK UP PASSENGERS AT THE CORNER OF NALLAH AND SAMARDEE ROAD IN DARNALL.   |     |   |
| 12.5  | 22027Q2209QU10191818 - STANGER TO MANDENI.<br>FROM STANGER TAXI RANK AT THE CORNER OF CATO AND BALCOMB STREET, TURN LEFT INTO BALCOMB STREET, TURN RIGHT INTO GLEDOWMILL ROAD, TURN LEFT TO JOIN R102 PROCEED PASSING NEWGEUDELAND, DARNAL, ZINKWAZI, FORT PEARSON TUGELA, TURN LEFT TO JOIN D258 PROCEED AND TURN RIGHT INTO P459 PROCEED AND TURN LEFT AT THE SET OF ROBOTS, PROCEED AND TURN LEFT INTO MANDENI TAXI RANK, DROP OFF PASSENGERS AND PICK UP PASSENGERS TO STANGER TAXI RANK USING THE SAME ROUTE.   |     |   |
| 12.6  | 22027Q220HJ001917122 - STANGER TO BALLITO BAY.<br>FROM STANGER TAXI RANK AT THE CORNER OF CATO AND BALCOMB STREET, TURN LEFT INTO BALCOMB STREET, TURN RIGHT INTO GLEDOWMILL ROAD, TURN RIGHT INTO R102 PASS NTSHAWINI, MELLVILLE, GROUTVILLE START PICKING UP AND DROPPING OFF AT ETETE PROCEED TO SHAKASKRAAL RAILWAY STATION (PICK AND DROP) PROCEED AND TURN LEFT INTO SALT ROCK ROAD CROSS N2 FREEWAY PROCEED PASS SIZANI SCHOOL, PASS SHELL GARAGE, PASS SALT ROCK HOTEL, JOIN DOLPHIN CRESCENT ROAD, JOIN OCEAN DRIVE, JOIN DOLPHIN CRESCENT PROCEED AND TURN RIGHT INTO COMPENSATION BEACH BOULEVARD ROAD PROCEED AND TURN INTO TAXI STOP NEXT TO SPAR (DROP OFF AND PICK UP PASSENGERS), RETURN USING COMPENSATION BEACH ROAD, TURN LEFT TO JOIN HAWKINS ROAD, LEFT INTO BALLITO DRIVE PASS CALTEX GARAGE PROCEED TO A TRAFFIC CIRCLE AND TURN LEFT INTO BALLITO BUSINESS PARK (DROP OFF AND PICK UP PASSENGERS) RETURN TO STANGER TAXI RANK USING BALLITO DRIVE TURN LEFT TO JOIN N2 PROCEED TURN LEFT TO JOIN SALT ROCK ROAD, TURN RIGHT TO JOIN R102 PASS UMHLALI POLICE STATION, PASS STANGER POLICE STATION JOIN ALBERT LUTHULI STREET, TURN RIGHT INTO BALCOMB STREET AND TURN LEFT INTO STANGER TAXI RANK (DROP OFF AND PICK UP PASSENGERS). |     |   |
| 12.7  | KZNNRBCB601NS112332 - STANGER TO NTSHAWINI<br>FROM STANGER TAXI RANK TURN RIGHT TO BALCOMB STREET TURN LEFT INTO CHIEF ALBERT STREET PROCEED STANGER PASSING POLICE STATION JOIN R102 TURN RIGHT AT GLEDOW CROSSING AND TURN RIGHT INTO NTSHAWINI AREA THEN LEFT AT MAGANGA COTTAGE TO DROP AND PICK PASSENGERS AND RETURN TO STANGER TAXI RANK ON THE SAME.   |     |   |
| 12.8  | KZNNRBCB601NS112363 - STANGER TO THEM BENI ONE<br>FROM STANGER TAXI RANK TURN LEFT TO BALCOMB STREET TURN RIGHT TO R102, TURN LEFT BEFORE PASSING GROUTVILLE HIGH SCHOOL THEN INTO D226 AT THEM BENI ONE (MJOISTY STOP) TO DROP OFF AND PICK UP PASSENGERS AND RETURN TO STANGER TAXI RANK ON THE SAME ROUTE.  |     |   |
| 12.9  | KZNNRBCB601NS112394 - STANGER TO GLEDOW MILL<br>FROM STANGER TAXI RANK TURN LEFT TO BALCOMB STREET TURN RIGHT INTO GLEDOW MILL ROAD CROSS R102 THEN PROCEED ALONG GLEDOW MILL ROAD PASSING GLEDOW SUGAR MILL DROP OFF PASSENGERS TO GLEDOW MINI MARKET AND DROP OFF AND PICK UP PASSENGERS PROCEED TO GLEDOW MILL MINI MARKET AND DROP OFF AND PICK UP PASSENGERS AND RETURN TO STANGER TAXI RANK IN THE SAME ROUTE.   |     |   |
| 12.10 | KZNNRBCB601NS112425 - STANGER TO BLYTHEDALE BEACH<br>FROM STANGER TAXI RANK TURN LEFT INTO BALCOMB STREET, RIGHT INTO GLEDOW MILL ROAD TURN LEFT INTO R102 TURN RIGHT INTO R74 PROCEED TO BLYTHEDALE BEACH TO DROP OFF AND PICK UP PASSENGERS AND RETURN TO STANGER TAXI RANK ON THE SAME ROUTE.   |     |   |
| 12.11 | KZNNRBCB601NS112456 - STANGER TO NEWGEELERLAND<br>FROM STANGER TAXI RANK LEFT BALCOMB STREET, TURN RIGHT TO GLEDOW MILL ROAD TURN RIGHT TO R102 TURN RIGHT INTO NEW GEELERLAND AND DROP OFF AND PICK UP PASSENGERS AND RETURN TO STANGER TAXI RANK ON THE SAME ROUTE.  |     |   |



## transport

Department:  
Transport  
Province of KwaZulu-Natal

## GAZETTE

LGKZNG44-2023-FEB

REGION: ALL

|       |   |
|-------|---|
| 12.12 | KZNNRBCB601NS112487 - STANGER TO SHAKAVILLE<br>FROM STANGER TAXI RANK TURN LEFT TO BALCOMB STREET TURN LEFT INTO GLEDOW MILL ROAD TURN RIGHT INTO KING SHAKA, TURN LEFT INTO MAHATMA GANDI ROAD TURN RIGHT INTO CATO STREET ALONG SHAKAVILLE, DROP OFF PASSENGER AND PICK UP TURN LEFT TO BAUHINIA RIGHT INTO SHAKAVILLE STREET LEFT TO SCHOOL STREET LEFT TO MDIMA RIGHT TO MAFAVUKE, RIGHT TO NOBAMBA RIGHT TO MFECANE AND DROP OFF AND PICK UP PASSENGERS AND RETURN TO STANGER TAXI RANK ON THE SAME ROUTE. |
| 12.13 | KZNNRBCB601NS112518 - STANGER TO LINDELANI<br>FROM STANGER TAXI RANK RIGHT INTO BALCOMB STREET LEFT INTO GLEDOW MILL ROAD, TURN RIGHT INTO KING SHAKA PROCEED INTO DOESBURG ROAD, LEFT INTO LINDELANI ROAD DROP OFF AND PICK UP PASSENGERS AND RETURN TO STANGER TAXI RANK ON THE SAME ROUTE.   |
| 12.14 | KZNNRBCB601NS112549 - STANGER TO DORINGKOP<br>FROM STANGER TAXI RANK RIGHT INTO BALCOMB STREET LEFT INTO GLEDOW MILL ROAD, TURN RIGHT INTO KING SHAKA ROAD PROCEED ALONG DOESBURG ROAD, TURN LEFT TO P10 PASS SHAKAMBULA PASS EMPUMELELO CLINIC LEFT INTO DORINGKOP DROP AND PICK UP PASSENGERS AND RETURN ON TO STANGER TAXI RANK ON THE SAME ROUTE.   |
| 12.15 | KZNNRBCB601NS112580 - STANGER TO CHARLOTTEDALE<br>FROM STANGER TAXI RANK, TURN RIGHT INTO GLEDOW MILL ROAD, TURN RIGHT INTO R102 PROCEED ALONG R102, TURN LEFT AND PASS GROUTVILLE CLINIC PASS ALDENVILLE PRIMARY SCHOOL PASS THE CHARLOTTEDALE RAILWAY STATION, TURN LEFT TO CHARLOTTEDALE INFORMAL SETTLEMENT, PICK UP AND DROP PASSENGERS AND RETURN TO STANGER TAXI RANK ON THE SAME ROUTE.   |
| 12.16 | KZNNRBCB601NS112611 - STANGER TO CRANBROOK<br>FROM STANGER TAXI RANK RIGHT INTO BALCOMB STREET LEFT TO CHIEF ALBERT STREET PROCEED PASSING STANGER POLICE STATION, TURN RIGHT TO R102 PASSING CRANBROOK ROAD PROCEED ALONG CRANBROOK ROAD AND PASS ZILUNGISELE PRIMARY SCHOOL AND MGIGIMBE PRIMARY SCHOOL BOTH ON THE LEFT AND AT CRANBROOK PICK AND DROP PASSENGERS AND RETURN TO STANGER TAXI RANK ON THE SAME ROUTE.   |
| 12.17 | KZNNRBCB601NS112642 - STANGER TO GROUTVILLE<br>FROM STANGER TAXI RANK TURN RIGHT TO BALCOMB STREET AND LEFT TO ALBERT LUTHULI STREET JOIN R102 PROCEED AND TURN RIGHT TO NOKUKHANYA LUTHULI STREET PASS LUTHULI MUSEUM, TURN LEFT AT THE T JUNCTION PASS THE GRAVE YARD AT MELANDA TO DROP OFF AND PICK UP PASSENGERS AND RETURN TO STANGER TAXI RANK ON THE SAME ROUTE.  |
| 12.18 | KZNNRBCB601NS112673 - STANGER TO ETHEMBENI TWO<br>FROM STANGER TAXI RANK TURN LEFT TO BALCOMB TURN, RIGHT TO GLEDOW MILL ROAD, LEFT TO R102 TURN RIGHT TO JOIN R74 PROCEED STRAIGHT UNTIL YOU JOIN N2 SOUTH FREEWAY PROCEED AND TURN TO THE FIRST LEFT TURN OFF, TURN RIGHT TO D226 AND CROSS OVER N2 FREEWAY, TURN TO THE FIRST RIGHT PALM LAND PASSING B&B TO ETHEMBENI TWO DROP OFF AND PICK UP PASSENGERS AND RETURN TO STANGER TAXI RANK ON THE SAME ROUTE.  |
| 12.19 | KZNNRBCB601NS112704 - STANGER TO TINLEY MANOR<br>FROM STANGER TAXI RANK LEFT INTO BALCOMB STREET TURN LEFT INTO CHIEF ALBERT LUTHULI STREET PROCEED PASSING STANGER POLICE STATION TURN RIGHT TO JOIN R102 TURN LEFT TINLEY MANOR ROAD PASS UNDERNEATH THE BRIDGE PROCEED STRAIGHT TO TINLEY MANOR PICK UP AND DROP OFF AND PICK UP PASSENGERS AND RETURN TO STANGER TAXI RANK ON THE SAME ROUTE.   |
| 12.20 | KZNNRBCB601NS112735 - STANGER TO EMPANGENI<br>FROM STANGER TAXI RANK TURN LEFT TO BALCOMB STREET TURN RIGHT TO GLEDOW MILL TURN LEFT TO R102 NORTH, PROCEED STRAIGHT UNTIL TURN LEFT TO R34 TURN RIGHT TO UNNAMED ROAD AFTER MAXWELL TURN RIGHT TO COMMERCIAL ROAD AND TURN RIGHT INTO EMPANGENI B RANK. DROP OFF AND PICK UP PASSENGERS AND RETURN TO STANGER TAXI RANK ON THE SAME ROUTE.   |
| 12.21 | KZNNRBCB601NS112797 - STANGER TO MTUBATUBA<br>FROM STANGER TAXI RANK TURN LEFT ONTO BALCOMB STREET TURN RIGHT INTO GLEDOW MILL ROAD LEFT INTO R102 RIGHT INTO R74 PROCEED TO JOIN N2 NORTH FREEWAY PASS MTHUNZINI TOLL PLAZA, PROCEED UNTIL TURN RIGHT TO JOIN TO JOIN R618 TURN LEFT TO INYATHI ROAD AND TURN RIGHT INTO MTUBATUBA TAXI RANK, DROP OFF AND PICK UP RETURN TO STANGER TAXI RANK ON THE SAME ROUTE.  |
| 12.22 | KZNNRBCB601NS112828 - STANGER TO ASHVILLE / MADUNDUBE<br>FROM STANGER TAXI RANK TURN LEFT INTO BALCOMB STREET TURN LEFT TO GLEDOW MILL TURN RIGHT INTO KING SHAKA STREET TURN LEFT INTO R74 PASS STANGER KEARSENEY, DROP OFF PASSENGERS PASS KWANYONGO SPAZA SHOP AT MADUNDUBE AND DROP OFF PASSENGERS TURN LEFT TO GLENDALE ROAD PASSING NYASENI STORE TO EMKHAMBINI STOP AT MADUNDUBE, DROP OFF AND PICK UP AT RETURN TO STANGER TAXI RANK ON THE SAME ROUTE.   |
| 12.23 | KZNNRBCB601NS112890 - STANGER TO SANSOSI<br>FROM STANGER TAXI RANK LEFT TO BALCOMB STREET TURN LEFT TO GLEDOW MILL ROAD, TURN RIGHT TO KING SHAKA ROAD PROCEED ALONG DOESBURG ROAD TURN LEFT TO SANSOSI PICK UP AND DROP OFF PASSENGERS AND RETURN TO STANGER TAXI RANK ON THE SAME ROUTE.  |
| 12.24 | KZNNRBCB601NS112921 - STANGER TO DRIEFONTEIN<br>FROM STANGER TAXI RANK, RIGHT BALCOMBE STREET, TURN LEFT TO CHIEF ALBERT LUTHULI STREET PROCEED PASSING STANGER POLICE STATION, TURN RIGHT TO R102 PROCEED ALONG R102, TURN RIGHT ON COMPENSATION ROAD PROCEED TO DRIEFONTEIN TAXI RANK DROP AND PICK UP PASSENGERS AND RETURN TO STANGER TAXI RANK ON THE SAME ROUTE.  |
| 12.25 | KZNNRBCB601NS112952 - STANGER TO SHEFIELD<br>FROM STANGER TAXI RANK TURN LEFT TO BALCOMB STREET TURN RIGHT TO GLEDOW MILL ROAD PROCEED AND TURN RIGHT TO JOIN R102 ALONG R102 TURN LEFT SALT ROCK ROAD AND CROSSOVER N2 FREEWAY INTO SHEFIELD BEACH ROAD PROCEED SHEFIELD BEACH ROAD DROP OFF PASSENGERS PASSING CBD TO BP GARAGE TO SHEFIELD BEACH DROP OFF AND PICK UP PASSENGERS AND RETURN TO STANGER TAXI RANK ON THE SAME ROUTE.  |
| 12.26 | KZNNRBCB601NS112983 - STANGER TO GREYTOWN<br>FROM STANGER TAXI RANK TURN LEFT INTO BALCOMB STREET TURN LEFT INTO GLEDOW MILL ROUTE, RIGHT INTO KING SHAKA STREET LEFT INTO R74, PROCEED AND TURN LEFT INTO DURBAN STREET INTO GREYTOWN TAXI RANK DROP OFF AND PICK UP PASSENGERS RETURN TO STANGER TAXI RANK ON THE SAME ROUTE.   |
| 12.27 | KZNNRBCB601NS113076 - STANGER TO TETE<br>FROM STANGER TAXI RANK TURN INTO BALCOMB STREET TURN LEFT INTO CHIEF ALBERT LUTHULI PROCEED PASSING STANGER POLICE STATION TURN RIGHT R102 PROCEED TURN RIGHT TETE TOWNSHIP DROP OFF AND PICK UP PASSENGER AND RETURN TO STANGER TAXI RANK ON THE SAME ROUTE.  |
| 12.28 | KZNNRBCB601NS113138 - STANGER TO SHOMBELA<br>FROM STANGER TAXI RANK TURN INTO BALCOMB STREET TURN LEFT INTO CHIEF ALBERT STREET PASSING STANGER POLICE STATION TURN INTO R102 TURN RIGHT TO ZHILABATHINI PASSING LLOYD SCHOOL TURN LEFT PROCEED TO SHOMBELA TOWNSHIP DROP OFF AND PICK UP PASSENGER AND RETURN TO STANGER TAXI RANK ON THE SAME ROUTE.  |
| 12.29 | KZNNRBCB601NS113169 - STANGER TO NKOBONGO<br>FROM STANGER TAXI RANK TURN INTO BALCOMB STREET TURN LEFT INTO CHIEF ALBERT STREET PASSING STANGER POLICE STATION TURN INTO R102 TURN RIGHT INTO CEMETERY ROAD PROCEED TO NKOBONGO TOWNSHIP DROP OFF AND PICK UP PASSENGER AND RETURN TO STANGER TAXI RANK ON THE SAME ROUTE.  |
| 12.30 | KZNNRBCB601NS113200 - STANGER TO SHAKASKRAAL (NKOBONGO)<br>FROM STANGER TAXI RANK TURN INTO BALCOMB STREET TURN LEFT INTO CHIEF ALBERT STREET PASSING STANGER POLICE STATION TURN INTO R102 INTO SHAKASKRAAL CBD TURN RIGHT INTO SCHOOL ROAD PROCEED TO NKOBONGO TOWNSHIP DROP OFF AND PICK UP PASSENGER AND RETURN TO STANGER TAXI RANK ON THE SAME ROUTE.   |



## transport

Department:  
Transport  
Province of KwaZulu-Natal

## GAZETTE

LGKZNG44-2023-FEB

REGION: ALL

|       |  |
|-------|--|
| 12.31 | KZNNRCBC601NS113231 - STANGER TO GROUTVILLE<br>FROM STANGER TAXI RANK TURN INTO BALCOMB STREET TURN LEFT INTO CHIEF ALBERT STREET PASSING STANGER POLICE STATION TURN RIGHT TO JOIN R102 PASSING NONHLEVU HIGH SCHOOL AT GROUTVILLE DROP OFF AND PICK UP PASSENGER AND TURN RIGHT TO D393 AT GROUTVILLE DROP OFF AND PICK UP PASSENGERS AND RETURN TO STANGER TAXI RANK ON THE SAME ROUTE. |
| 12.32 | KZNNRCBC601NS113417 - STANGER TO NYATHIKAZI<br>FROM STANGER TAXI RANK TURN INTO BALCOMB STREET TURN RIGHT GLEDOW MILL ROAD, TURN LEFT INTO R102, TURN LEFT TO DARNALL ROAD, TURN LEFT AND PROCEED NYATHIKAZI PROCEED TO NYATHIKAZI DROP OFF AND PICK UP PASSENGER AND RETURN TO STANGER TAXI RANK ON THE SAME ROUTE  |
| 12.33 | KZNNRCBC601NS113479 - STANGER TO HLOMENDLINI.<br>FROM STANGER TAXI RANK TURN LEFT INTO BALCOMB STREET TURN RIGHT INTO GLEDOW MILL ROAD, TURN LEFT INTO R102 PROCEED, TURN LEFT BDWOOD ROAD PASS BP GARAGE PROCEED HLOMENDLINI TOWNSHIP DROP OFF AND PICK UP PASSENGERS AND RETURN TO STANGER TAXI RANK ON THE SAME ROUTE.  |





## transport

Department:  
Transport  
Province of KwaZulu-Natal

## GAZETTE

LGKZNG44-2023-FEB

REGION: ALL

|       |  |     |  |
|-------|--|-----|--|
| 1)    | <b>Application Number:</b> APP0149757  | 2)  | <b>Gazette Number:</b> LGKZNG44-2023-FEB                         |
| 3)    | <b>Applicant:</b> B MKHIZE<br><b>ID NO.</b> 5505095593086<br><b>Association:</b> POMEROY TAXI ASSOCIATION  | 4)  | <b>Applicant Address:</b><br>P.O BOX 2011<br>POMEROY<br><br>3020 |
| 5)    | <b>Existing Licence Holder:</b> NOT APPLICABLE<br><b>ID NO.</b> NOT APPLICABLE   | 6)  | <b>Existing Licence Holder Address:</b><br>NOT APPLICABLE        |
| 7)    | <b>Type of application:</b> NEW OPERATING LICENCE  | 8)  | <b>Operating Licence Number:</b> NOTAVAILABLE                    |
| 9)    | <b>Vehicle Type:</b> MINIBUS   | 10) | 1 X 15 (SEATED) + 0 (STANDING)                                   |
| 11)   | <b>Region:</b> UMZINYATHI  |     |  |
| 12.1  | <p>2001BC11008210053076 - APPROVED ROUTES POMEROY TAXI ASSOCIATION POMEROY TO JOHANNESBURG:</p> <p>ALTERNATIVE 1 FROM: POMEROY TAXI RANK (SHEPSTONE STREET) TURN RIGHT INTO R33 POMEROY FOLLOW R33 TO HELPMKAAR, FOLLOW R33 TO WILSON STREET, DUNDEE, FROM WILSON ST TURN LEFT INTO VICTORIA STREET (R68), FROM VICTORIA STREET TURN RIGHT INTO KARL LANDMAN STREET (R68), FROM KARL LANDMAN STREET FOLLOW R68, FROM R68 TURN RIGHT INTO R621, FOLLOW R621 TO HATTINGSPRUIT, FROM HATTINGSPRUIT FOLLOW R621 TO DANNHAUSER, FROM DANNHAUSER FOLLOW R621 TO N11 TURN RIGHT ONTO N11 FOLLOW N11 TO NEWCASTLE, FROM NEWCASTLE TURN LEFT ONTO R34 (MEMEL), FOLLOW R34 TO MEMEL, FOLLOW R34 TO VREDE, FOLLOW R34 TO COMELIA (R103), FOLLOW R103 TO VILLERS, FROM VILLERS TURN RIGHT ONTO N3, FOLLOW N3 TO HEIDELBURG, FOLLOW N3 TO JOHANNESBURG, FROM N3 TURN LEFT ONTO M2, FROM M2 OFF- RAMP ONTO SIEMERT ROAD (M31), FROM SIEMERT ROAD (M31) FOLLOW INTO END STREET, FROM END STREET OFF RAMP ONTO ANDERSON STREET, FROM ANDERSON STREET TO NUGGET STREET, FROM NUGGET STREET TURN LEFT INTO COMMISSIONER STREET (R24), FROM COMMISSIONER STREET TURN RIGHT INTO RISSIK STREET (M9), FROM RISSIK STREET (M9) TURN RIGHT INTO DEVILLERS STREET, FROM DEVILLERS STREET TURN LEFT INTO WANDERERS, FROM WANDERERS TURN LEFT INTO NOORD STREET JOHANNESBURG RAILWAY STATION TAXI RANK.</p> <p>RETURN. POMEROY TO JOHANNESBURG.</p> <p>ALTERNATIVE 2 FROM POMEROY TAXI RANK (SHEPSTONE STREET) TURN RIGHT INTO R33 POMEROY, FOLLOW R33 TO HELPMKAAR, FOLLOW R33 TO WILSON STREET, DUNDEE, FROM WILSON STREET TURN LEFT INTO VICTORIA STREET (R68), FROM VICTORIA STREET TURN RIGHT INTO KARL LANDMAN STREET (R68), FROM KARL LANDMAN STREET FOLLOW R68, FROM R68 TURN RIGHT INTO R621 FOLLOW R621 TO HATTINGSPRUIT, FROM HATTINGSPRUIT FOLLOW R621 TO DANNHAUSER, FROM DANNHAUSER FOLLOW R621 TO N11, TURN RIGHT N11, FOLLOW N11 TO NEWCASTLE BYPASS, FROM NEWCASTLE BYPASS FOLLOW N11 TO VOLKSRUS (LAINGSNEK STREET), FROM LAINGSNEK STREET TURN LEFT INTO JOUBERT STREET, FROM JOUBERT STREET TURN RIGHT INTO DAN PIENAAR STREET (R543), FROM DAN PIENAAR STREET TURN RIGHT ONTO R23 FOLLOW R23 TO STANDERTON (BOTH STREET), FROM BOTH STREET TURN LEFT INTO LOMBAARD STREET, FROM LOMBAARD STREET TURN LEFT INTO KROG STREET, FROM KROG STREET EXIT STANDERTON ON R23 FOLLOW R23 PAS GREYLINGSTAD, FOLLOW R23 PASS BALFOUR, FOLLOW R23 TO HEILDELBURG, AT HEILDELBURG TURN RIGHT ONTO N3 JOHANNESBURG, FOLLOW N3 TO JOHANNESBURG, FROM N3 TURN LEFT ONTO M2, FROM M2 OFF RAMP ONTO SIEMERT ROAD (M31), FROM SIEMERT ROAD (M31) FOLLOW INTO END STREET</p> |     |  |
| 12.2  | <p>2001BC2001BC00053078 - POMEROY TO TUGELA FERRY.</p> <p>FROM POMEROY TAXI (SHEPSTONE STREET) TURN LEFT ONTO R33 FOLLOW R33 TO TUGELA FERRY TAXI RANK OFF- LOAD &amp; LOAD AND RETURN</p>   |     |  |
| 12.3  | <p>2001BC2207BP10053084 - POMEROY TO DUNDEE</p> <p>FROM POMEROY TAXI RANK (SHEPSTONE STREET) TURN LEFT ONTO R33 FOLLOW R33 TO HELPMKAAR, FOLLOW R33 TO WILSON STREET, DUNDEE, FROM WILSON STREET (R68) TURN RIGHT INTO VICTORIA STREET (R68), FROM VICTORIA STREET (R68) TURN LEFT INTO TAXI RANK OFF LOCAL AND LOAD AND RETURN.</p>   |     |  |
| 12.4  | <p>KZNNRCBC601NS115122 - FROM POMEROY TAXI RANK (SHEPSTONE STREET) TURN LEFT INTO R33, TURN RIGHT P363(EMZWENI) PASS EMSITHA OFF LOAD AND LOAD, ENTANYEZULU OFF LOAD AND LOAD, STRAIGHT TO MACHJANE ROAD OFF LOAD AND LOAD, MKHAMU OFF LOAD AND LOAD, TURN RIGHT TO KWALIDIMBI OFF LOAD AND LOAD AND RETURN USING THE SAME ROUTE.</p>  |     |  |
| 12.5  | <p>KZNNRCBC601NS115153 - FROM POMEROY TAXI RANK TURN RIGHT INTO R33, FOLLOW R33 PASS BHOVINI TURN LEFT TO P32 OFF LOAD AND LOAD, PASS MOZANE OFF LOAD AND LOAD, KWAMAYITHANQAZE OFF LOAD AND LOAD, FOLLOW HELPMKAAR ROAD (P32) AND TURN LEFT P361 PASS DOUGLUS OFF LOAD AND LOAD, STRAIGHT TO ELENQE OFF LOAD AND LOAD AND RETURN BACK USING THE SAME ROUTE.</p>   |     |  |
| 12.6  | <p>KZNNRCBC601NS115184 - POMEROY TO EMTHALENI</p> <p>FROM POMEROY TAXI RANK TURN LEFT INTO R33, FOLLOW R33 AND TURN LEFT D2287, PASS GORDIN OFF LOAD AND LOAD, GO STRAIGHT WITH D2287 TO STARS OFF LOAD AND LOAD, PASS EMTHALENI OFF LOAD AND LOAD AND RETURN USING THE SAME ROUTE.</p>  |     |  |
| 12.7  | <p>KZNNRCBC601NS115215 - FROM POMEROY TAXI RANK TURN LEFT INTO R33, FOLLOW R33, TURN RIGHT INTO P281, FOLLOW P281 PASS ESTHUBINI PICK AND DROP, FOLLOW P281 PASS KWASHANGASE PICK AND DROP, FOLLOW P281 PASS GUNJANE OFF LOAD AND LOAD, FOLLOW P281 PASS KWAMNYOVU PICK AND DROP, PASS EZWENI, PASS KWANOGEJANE, KWAKHATHELA OFF LOAD AND LOAD UP TO EMANGWENI, ESDIBE PICK AND DROP AND RETURN USING THE SAME ROUTE.</p>  |     |  |
| 12.8  | <p>KZNNRCBC601NS115246 - POMEROY TO EMZENI</p> <p>FROM POMEROY TAXI RANK (SHEPSTONE STREET) TURN LEFT INTO R33, FOLLOW R33 THEN TURN RIGHT INTO P281 PASS ESTHUBINI OFFLOAD AND LOAD, FOLLOW P281 TO KWASHANGASE PICK AND DROP, FOLLOW P281 PASS KWAMNYOVU OFFLOAD AND LOAD, PASS EMZWENI PICK AND DROP AND RETURN USING THE SAME ROUTE.</p>   |     |  |
| 12.9  | <p>KZNNRCBC601NS115277 - FROM POMEROY TAXI RANK (SHEPSTONE STREET) TURN LEFT INTO R33 FOLLOW R33 TO ROAD FOUR PICK AND DROP, PASS GWAMANDA PICK AND DROP, PASS MAKHANKANE PICK AND DROP, PASS MQAWENI PICK AND DROP, PASS CHWAKA THEN TURN LEFT INTO D1273 FOLLOW D1273 PASS EMBONGOLWENI PICK AND DROP, PASS ESKHALENI PICK AND DROP PASS ESDAKENI PICK AND DROP, PASS KWATHISINI PICK AND DROP, PASS KWATHUSINI UP TO KWANOCOMBOSHE PICK AND DROP AND RETURN BACK USING THE SAME ROUTE.</p>  |     |  |
| 12.10 | <p>KZNNRCBC601NS115308 - FROM POMEROY TAXI RANK (SHEPSTONE STREET) TURN LEFT INTO R33 FOLLOW R33 UP TO ROAD FOUR PICK AND DROP GWAMANDA PICK AND DROP, PASS MAKHANKANE PICK AND DROP, PASS MQAWENI PICK AND DROP, PASS CHWAKA THEN TURN LEFT INTO D1273 FOLLOW D1273 PASS EMBONGOLWENI PICK AND DROP, PASS ESKHALENI THEN TURN RIGHT TO KWAGXOBANYAWO PICK AND DROP AND RETURN USING THE SAME ROUTE.</p>   |     |  |
| 12.11 | <p>KZPRERC2802371 - POMEROY TO EMAHLABA</p> <p>FROM POMEROY TAXI RANK (SHEPSTONE STREET) TURN LEFT INTO R33 FOLLOW R33 TO ROAD FOUR PICK AND DROP TURN LEFT INTO P365 GWAMANDA PICK AND DROP PASS MAKHANKANE THEN TURN LEFT P365 PASS NTILI PICK AND DROP PASS EHAWINI, EMNGENI, EMAZABELA, EMAHLABA PICK AND DROP AND RETURN BACK USING THE SAME ROUTE.</p>   |     |  |
| 12.12 | <p>KZPRERC2802420 - POMEROY TO OTHAME</p> <p>FROM POMEROY TAXI RANK (SHEPSTONE STREET) TURN LEFT INTO R33 FOLLOW R33 TO ROAD FOUR PICK AND DROP, FOLLOW GWAMANDA PICK AND DROP, PASS MAKHANKANE PICK AND DROP, PASS MQAWENI PICK AND DROP, PASS CHWAKA THEN TURN LEFT INTO D1273 FOLLOW D1273 PASS EMBONGOLWENI PASS ESIKHALENI PICK AND DROP FOLLOW D1273 THEN TURN RIGHT KWADUMA PICK AND DROP PASS OSIZWENI PICK AND DROP PASS EMAWELE PICK AND DROP UP TO OTHAME PICK AND DROP AND RETURN BACK USING THE SAME ROUTE.</p>   |     |  |

**transport**

Department:

Transport

Province of KwaZulu-Natal

**GAZETTE**

LGKZNG44-2023-FEB

REGION: ALL

|       |  |
|-------|--|
| 12.13 | KZPRERC2802469 - POMEROY TO GREYTOWN<br>FROM GREYTOWN TAXI RANK (SHEPSTONE STREET) TURN LEFT INTO R33 FOLLOW R33 PASS TUGELA FERRY PASS KOPI, PASS KEATES DRIFT,<br>PASS NGOME AND DROP OFF, FOLLOW R33 THEN TURN RIGHT INTO R74, FOLLOW R74 AND TURN LEFT INTO BELL STREET AND TURN LEFT INTO<br>SARGEANT STREET UP TO GREYTOWN TAXI RANK DROP OFF AND PICK UP AND RETURN USING THE SAME ROUTE. |
|-------|--|



## transport

Department:  
Transport  
Province of KwaZulu-Natal

## GAZETTE

LGKZNG44-2023-FEB

REGION: ALL

|   |   |
|---|---|
| 1) <b>Application Number:</b> APP0149758  | 2) <b>Gazette Number:</b> LGKZNG44-2023-FEB   |
| 3) <b>Applicant:</b> PJB NDEBELE<br><b>ID NO.</b> 7201106190082<br><b>Association:</b> NQUTHU DISTRICT PIONEERS TAXI ASSOC. | 4) <b>Applicant Address:</b><br>PO BOX 436<br>NQUTHU<br>KWAZULU NATAL<br><br>3135   |
| 5) <b>Existing Licence Holder:</b> NOT APPLICABLE<br><b>ID NO.</b> NOT APPLICABLE   | 6) <b>Existing Licence Holder Address:</b><br>NOT APPLICABLE  |
| 7) <b>Type of application:</b> NEW OPERATING LICENCE  | 8) <b>Operating Licence Number:</b> NOTAVAILABLE  |
| 9) <b>Vehicle Type:</b> MINIBUS   | 10) 1 X 15 (SEATED) + 0 (STANDING)  |
| 11) <b>Region:</b> UMZINYATHI   |   |
| 12.1  | 2207GY2207BP10047658 - NQUTHU TO DUNDEE<br>FROM NQUTHU TAXI RANK, INTO P36/2 INTO R68, LEFT INTO R33 INTO VICTORIA STREET, RIGHT INTO SMITH STREET INTO DUNDEE TAXI RANK AND RETURN TO NQUTHU ALONG THE FORWARD ROUTE IN REVERSE. |
| 12.2  | 2207GY2207GY00047664 - NQUTHU TO QHUDENI<br>FROM NQUTHU TAXI RANK INTO AND ALONG R68 AND AND TURN RIGHT INTO P16/3 TO P32 KWABALOYI QHUDENI AND RETURN TO NQUTHU WITH ALONG THE FORWARD ROUTE IN REVERSE.                         |
| 12.3  | 2207GY2207GY00047665 - SIBONGILE TO NQUTHU<br>FROM SIBONGILE ALONG L1993 INTO R68 AND PROCEED INTO NQUTHU TAXI RANK AND RETURN.   |
| 12.4  | 2207GY2207GY00047666 - MABULULWANE TO NQUTHU<br>FROM MABULULWANE SUB TAXI RANK INTO AND ALONG D1297 INTO R68 AND PROCEED TO NQUTHU TAXI RANK AND RETURN.  |
| 12.5  | 2207GY2207GY00047672 - ZICOLE TO NQUTHU<br>FROM KWAMBATHA TRADING STORE INTO AND ALONG D1347, RIGHT INTO P54 AND PROCEED TO NQUTHU TAXI RANK AND RETURN ALONG THE FORWARD ROUTE IN REVERSE.                                       |
| 12.6  | 2207GY2207GY00047673 - ST. AUGUSTINE TO NQUTHU<br>FROM AUGUSTINE'S SCHOOL INTO AND ALONG D1361, RIGHT INTO R68 AND PROCEED TO NQUTHU TAXI RANK AND RETURN ALONG THE FORWARD ROUTE IN REVERSE.                                     |
| 12.7  | 2207GY2207GY00047674 - SILUTSHANA TO NQUTHU<br>FROM SILUTSHANA SUB RANK INTO AND ALONG R68 TO NQUTHU TAXI RANK AND RETURN ALONG THE FORWARD ROUTE IN REVERSE.   |
| 12.8  | 2207GY2207GY00047675 - HLATHI DAM TO NQUTHU<br>FROM HLATHI DAM SUB RANK INTO AND ALONG R68 TO NQUTHU TAXI RANK AND RETURN ALONG THE FORWARD ROUTE IN REVERSE.   |
| 12.9  | 2207GY2207GY00047676 - ISANDLWANA TO NQUTHU<br>FROM ISANDLWANA SUB RANK INTO AND ALONG P58, TURN LEFT INTO R68 AND PROCEED TO NQUTHU TAXI RANK AND RETURN ALONG THE FORWARD ROUTE IN REVERSE.                                     |
| 12.10   | 2207GY2207GY00047678 - NCEPHENI TO NQUTHU<br>FROM NCEPHENI SUB TAXI RANK INTO AND ALONG P58, TURN INTO R68 AND PROCEED TO NQUTHU TAXI RANK AND RETURN ALONG THE FORWARD ROUTE IN REVERSE.   |
| 12.11   | 2207GY2207GY00050375 - MABULULWANE TO NQUTHU<br>FROM MABULULWANE SUB TAXI RANK INTO AND ALONG D1297 INTO R68 AND PROCEED TO NQUTHU TAXI RANK AND RETURN.  |
| 12.12   | 2207GY2207GY00050409 - HLAZAKAZI TO NQUTHU<br>FROM HLAZAKAZI SUB TAXI RANK INTO AND ALONG D1362, INTO R68 AND PROCEED TO NQUTHU TAXI RANK AND RETURN.   |
| 12.13   | 2207GY2207GY00050410 - MBOKODWENI TO NQUTHU<br>FROM MBOKODWE TO NQUTHU INTO AND ALONG L1992, INTO R68 PROCEED TO NQUTHU TAXI RANK AND RETURN.   |
| 12.14   | 2207GY2207GY00050411 - GRACE SUB TO NQUTHU<br>FROM GRACE SUB RANK INTO AND ALONG P53 TO NQUTHU TAXI RANK AND RETURN.  |
| 12.15   | 2207GY2207GY00050412 - GRACE SUB TO NZIMANDE<br>FROM GRACE SUB RANK, INTO AND ALONG P54, INTO R34, RIGHT INTO P251 AND PROCEED TO NZIMANDE MINE AND RETURN.   |
| 12.16   | 2207GY2207GY00050413 - GRACE SUB TO NZIMANDE<br>FROM GRACE SUB RANK, INTO AND ALONG P54, INTO R34, RIGHT INTO P251 AND PROCEED TO NZIMANDE MINE AND RETURN.   |
| 12.17   | 2207GY2207GY00050414 - GRACE SUB TO MONDLO<br>FROM GRACE SUB RANK TO MONDLO ALONG P411 AND RETURN.  |
| 12.18   | 2207GY2207GY00050415 - GRACE SUB TO DUNDEE<br>FROM GRACE SUB RANK TO DUNDEE, INTO AND ALONG P54, LEFT INTO AND ALONG P34-2, INTO P33 INTO VICTORIA STREET, RIGHT INTO SMITH STREET, INTO THE DUNDEE TAXI RANK AND RETURN.         |
| 12.19   | 2207GY2207GY00050416 - GRACE SUB TO VRYHEID<br>FROM GRACE SUB RANK TO VRYHEID, INTO AND ALONG P54, RIGHT INTO AND ALONG P34-2, INTO KERK - CHURCH STREET, TO THE VRYHEID TAXI RANK AND RETURN.                                    |
| 12.20   | 2207GY2207GY00050417 - GRACE SUB TO KINGSLEY<br>FROM GRACE SUB RANK TO KINGSLEY, INTO AND ALONG P54 TO BLOODRIVER, LEFT INTO P34-2, INTO P33, LEFT INTO KINGSLEY, INTO AN APPROVED TAXI RANK AND RETURN.                          |
| 12.21   | 2207GY2207GY00050418 - GRACE SUB TO UTRECHT<br>FROM GRACE SUB TAXI RANK, INTO AND ALONG P54, INTO R34 (P41), AND PROCEED TO UTRECHT, LEFT INTO UTRECHT TAXI RANK AND RETURN.  |
| 12.22   | 2207GY2207J510047659 - NQUTHU TO NONDWENI<br>FROM NQUTHU TAXI RANK TO NONDWENI TAXI RANK ALONG MAIN ROAD (P36-2 AND RETURN ALONG THE FORWARD ROUTE IN REVERSE. (PICKING UP AND SETTING DOWN PASSENGERS EN ROUTE.                  |
| 12.23   | 2207GY2207J510047669 - NQUTHU TO EMONDLO<br>FROM NQUTHU TO EMONDLO TAXI RANK ALONG P54, TURN OFF AT MASONDO CROSSING WHICH BECOMES R9 PICKING UP AND DROPPING OFF EN ROUTE AND RETURN ALONG THE FORWARD ROUTE IN REVERSE.         |



**transport**

Department:

Transport

Province of KwaZulu-Natal

**GAZETTE**

LGKZNG44-2023-FEB

REGION: ALL

|       |   |
|-------|---|
| 12.24 | 2207J52207J500047660 - NONDWENI TO VRYHEID<br>FROM NONDWENI INTO ALONG P63-2, LEFT INTO R48(P59-4) AND PROCEED TO MONDLO - VRYHEID ROAD CROSSING WHICH IS R17, TURN LEFT INTO R34 AND PROCEED INTO AND ALONG EAST STREET, LEFT INTO CHURCH STREET AND TURN LEFT INTO VRYHEID TAXI RANK AND RETURN ALONG FORWARD ROUTE IN RESERVE. |
|-------|---|



## transport

Department:  
Transport  
Province of KwaZulu-Natal

## GAZETTE

LGKZNG44-2023-FEB

REGION: ALL

|   |   |
|---|---|
| 1) <b>Application Number:</b> APP0149759  | 2) <b>Gazette Number:</b> LGKZNG44-2023-FEB   |
| 3) <b>Applicant:</b> NS GASA<br><b>ID NO.</b> 6406240634082<br><b>Association:</b> NQUTHU DISTRICT PIONEERS TAXI ASSOC. | 4) <b>Applicant Address:</b><br>PO BOX 436<br>NQUTHU<br>3135  |
| 5) <b>Existing Licence Holder:</b> NOT APPLICABLE<br><b>ID NO.</b> NOT APPLICABLE                                       | 6) <b>Existing Licence Holder Address:</b><br>NOT APPLICABLE  |
| 7) <b>Type of application:</b> NEW OPERATING LICENCE  | 8) <b>Operating Licence Number:</b> NOTAVAILABLE  |
| 9) <b>Vehicle Type:</b> MINIBUS   | 10) 1 X 15 (SEATED) + 0 (STANDING)  |
| 11) <b>Region:</b> UMZINYATHI   |   |
| 12.1  | 2207GY2207BP10047658 - NQUTHU TO DUNDEE<br>FROM NQUTHU TAXI RANK, INTO P36/2 INTO R68, LEFT INTO R33 INTO VICTORIA STREET, RIGHT INTO SMITH STREET INTO DUNDEE TAXI RANK AND RETURN TO NQUTHU ALONG THE FORWARD ROUTE IN REVERSE.   |
| 12.2  | 2207GY2207GY00047664 - NQUTHU TO QHUDENI<br>FROM NQUTHU TAXI RANK INTO AND ALONG R68 AND AND TURN RIGHT INTO P16/3 TO P32 KWABALOYI QHUDENI AND RETURN TO NQUTHU WITH ALONG THE FORWARD ROUTE IN REVERSE.   |
| 12.3  | 2207GY2207GY00047665 - SIBONGILE TO NQUTHU<br>FROM SIBONGILE ALONG L1993 INTO R68 AND PROCEED INTO NQUTHU TAXI RANK AND RETURN.   |
| 12.4  | 2207GY2207GY00047666 - MABULULWANE TO NQUTHU<br>FROM MABULULWANE SUB TAXI RANK INTO AND ALONG D1297 INTO R68 AND PROCEED TO NQUTHU TAXI RANK AND RETURN.  |
| 12.5  | 2207GY2207GY00047672 - ZICOLE TO NQUTHU<br>FROM KWAMBATHA TRADING STORE INTO AND ALONG D1347, RIGHT INTO P54 AND PROCEED TO NQUTHU TAXI RANK AND RETURN ALONG THE FORWARD ROUTE IN REVERSE.   |
| 12.6  | 2207GY2207GY00047673 - ST. AUGUSTINE TO NQUTHU<br>FROM AUGUSTINE'S SCHOOL INTO AND ALONG D1361, RIGHT INTO R68 AND PROCEED TO NQUTHU TAXI RANK AND RETURN ALONG THE FORWARD ROUTE IN REVERSE.   |
| 12.7  | 2207GY2207GY00047674 - SILUTSHANA TO NQUTHU<br>FROM SILUTSHANA SUB RANK INTO AND ALONG R68 TO NQUTHU TAXI RANK AND RETURN ALONG THE FORWARD ROUTE IN REVERSE.   |
| 12.8  | 2207GY2207GY00047675 - HLATHI DAM TO NQUTHU<br>FROM HLATHI DAM SUB RANK INTO AND ALONG R68 TO NQUTHU TAXI RANK AND RETURN ALONG THE FORWARD ROUTE IN REVERSE.   |
| 12.9  | 2207GY2207GY00047676 - ISANDLWANA TO NQUTHU<br>FROM ISANDLWANA SUB RANK INTO AND ALONG P58, TURN LEFT INTO R68 AND PROCEED TO NQUTHU TAXI RANK AND RETURN ALONG THE FORWARD ROUTE IN REVERSE.   |
| 12.10   | 2207GY2207GY00047678 - NCEPHENI TO NQUTHU<br>FROM NCEPHENI SUB TAXI RANK INTO AND ALONG P58, TURN INTO R68 AND PROCEED TO NQUTHU TAXI RANK AND RETURN ALONG THE FORWARD ROUTE IN REVERSE.   |
| 12.11   | 2207GY2207GY00050375 - MABULULWANE TO NQUTHU<br>FROM MABULULWANE SUB TAXI RANK INTO AND ALONG D1297 INTO R68 AND PROCEED TO NQUTHU TAXI RANK AND RETURN.  |
| 12.12   | 2207GY2207GY00050409 - HLAZAKAZI TO NQUTHU<br>FROM HLAZAKAZI SUB TAXI RANK INTO AND ALONG D1362, INTO R68 AND PROCEED TO NQUTHU TAXI RANK AND RETURN.   |
| 12.13   | 2207GY2207GY00050410 - MBOKODWENI TO NQUTHU<br>FROM MBOKODWE TO NQUTHU INTO AND ALONG L1992, INTO R68 PROCEED TO NQUTHU TAXI RANK AND RETURN.   |
| 12.14   | 2207GY2207GY00050411 - GRACE SUB TO NQUTHU<br>FROM GRACE SUB RANK INTO AND ALONG P53 TO NQUTHU TAXI RANK AND RETURN.  |
| 12.15   | 2207GY2207GY00050412 - GRACE SUB TO NZIMANDE<br>FROM GRACE SUB RANK, INTO AND ALONG P54, INTO R34, RIGHT INTO P251 AND PROCEED TO NZIMANDE MINE AND RETURN.   |
| 12.16   | 2207GY2207GY00050413 - GRACE SUB TO NZIMANDE<br>FROM GRACE SUB RANK, INTO AND ALONG P54, INTO R34, RIGHT INTO P251 AND PROCEED TO NZIMANDE MINE AND RETURN.   |
| 12.17   | 2207GY2207GY00050414 - GRACE SUB TO MONDLO<br>FROM GRACE SUB RANK TO MONDLO ALONG P411 AND RETURN.  |
| 12.18   | 2207GY2207GY00050415 - GRACE SUB TO DUNDEE<br>FROM GRACE SUB RANK TO DUNDEE, INTO AND ALONG P54, LEFT INTO AND ALONG P34-2, INTO P33 INTO VICTORIA STREET, RIGHT INTO SMITH STREET, INTO THE DUNDEE TAXI RANK AND RETURN.   |
| 12.19   | 2207GY2207GY00050416 - GRACE SUB TO VRYHEID<br>FROM GRACE SUB RANK TO VRYHEID, INTO AND ALONG P54, RIGHT INTO AND ALONG P34-2, INTO KERK -CHURCH STREET, TO THE VRYHEID TAXI RANK AND RETURN.   |
| 12.20   | 2207GY2207GY00050418 - GRACE SUB TO UTRECHT<br>FROM GRACE SUB TAXI RANK, INTO AND ALONG P54, INTO R34 (P41), AND PROCEED TO UTRECHT, LEFT INTO UTRECHT TAXI RANK AND RETURN.  |
| 12.21   | 2207GY2207J510047659 - NQUTHU TO NONDWENI<br>FROM NQUTHU TAXI RANK TO NONDWENI TAXI RANK ALONG MAIN ROAD (P36-2 AND RETURN ALONG THE FORWARD ROUTE IN REVERSE.(PICKING UP AND SETTING DOWN PASSENGERS EN ROUTE.   |
| 12.22   | 2207GY2207J510047669 - NQUTHU TO EMONDLO<br>FROM NQUTHU TO EMONDLO TAXI RANK ALONG P54, TURN OFF AT MASONDO CROSSING WHICH BECOMES R9 PICKING UP AND DROPPING OFF EN ROUTE AND RETURN ALONG THE FORWARD ROUTE IN REVERSE.   |
| 12.23   | 2207J52207J500047660 - NONDWENI TO VRYHEID<br>FROM NONDWENI INTO ALONG P63-2, LEFT INTO R48(P59-4) AND PROCEED TO MONDLO - VRYHEID ROAD CROSSING WHICH IS R17, TURN LEFT INTO R34 AND PROCEED INTO AND ALONG EAST STREET, LEFT INTO CHURCH STREET AND TURN LEFT INTO VRYHEID TAXI RANK AND RETURN ALONG FORWARD ROUTE IN REVERSE. |



## transport

Department:  
Transport  
Province of KwaZulu-Natal

## GAZETTE

LGKZNG44-2023-FEB

REGION: ALL

|   |   |
|---|---|
| 1) <b>Application Number:</b> APP0149761  | 2) <b>Gazette Number:</b> LGKZNG44-2023-FEB   |
| 3) <b>Applicant:</b> AD MASEMOLA<br><b>ID NO.</b> 6007105620081<br><b>Association:</b> NQUTHU DISTRICT PIONEERS TAXI ASSOC. | 4) <b>Applicant Address:</b><br>P O BOX 436<br>NQUTHU<br>KWAZULU-NATAL<br>3135  |
| 5) <b>Existing Licence Holder:</b> NOT APPLICABLE<br><b>ID NO.</b> NOT APPLICABLE   | 6) <b>Existing Licence Holder Address:</b><br>NOT APPLICABLE  |
| 7) <b>Type of application:</b> NEW OPERATING LICENCE  | 8) <b>Operating Licence Number:</b> NOTAVAILABLE  |
| 9) <b>Vehicle Type:</b> MINIBUS   | 10) 1 X 15 (SEATED) + 0 (STANDING)  |
| 11) <b>Region:</b> UMZINYATHI   |   |
| 12.1  | 2207GY2207BP10047658 - NQUTHU TO DUNDEE<br>FROM NQUTHU TAXI RANK, INTO P36/2 INTO R68, LEFT INTO R33 INTO VICTORIA STREET, RIGHT INTO SMITH STREET INTO DUNDEE TAXI RANK AND RETURN TO NQUTHU ALONG THE FORWARD ROUTE IN REVERSE.   |
| 12.2  | 2207GY2207GY00047664 - NQUTU TO QHUDENI<br>FROM NQUTHU TAXI RANK INTO AND ALONG R68 AND AND TURN RIGHT INTO P16/3 TO P32 KWABALOYI QHUDENI AND RETURN TO NQUTHU WITH ALONG THE FOWARD ROUTE IN REVERSE.   |
| 12.3  | 2207GY2207GY00047665 - SIBONGILE TO NQUTU<br>FROM SIBONGILE ALONG L1993 INTO R68 AND PROCEED INTO NQUTHU TAXI RANK AND RETURN.  |
| 12.4  | 2207GY2207GY00047666 - MABULULWANE TO NQUTU<br>FROM MABULULWANE SUB TAXI RANK INTO AND ALONG D1297 INTO R68 AND PROCEED TO NQUTHU TAXI RANK AND RETURN.   |
| 12.5  | 2207GY2207GY00047672 - ZICOLE TO NQUTU<br>FROM KWAMBATHA TRADING STORE INTO AND ALONG D1347,RIGHT INTO P54 AND PROCEED TO NQUTHU TAXI RANK AND RETURN ALONG THE FORWARD ROUTE IN REVERSE.   |
| 12.6  | 2207GY2207GY00047673 - ST. AUGUSTINE TO NQUTU<br>FROM AUGUSTINE'S SCHOOL INTO AND ALONG D1361,RIGHT INTO R68 AND PROCEED TO NQUTHU TAXI RANK AND RETURN ALONG THE FORWARD ROUTE IN RESERVE.   |
| 12.7  | 2207GY2207GY00047674 - SILUTSHANA TO NQUTU<br>FROM SILUTSHANA SUB RANK INTO AND ALONG R68 TO NQUTHU TAXI RANK AND RETURN ALONG THE FORWARD ROUTE IN RESERVE.  |
| 12.8  | 2207GY2207GY00047675 - HLATHI DAM TO NQUTU<br>FROM HLATHI DAM SUB RANK INTO AND ALONG R68 TO NQUTHU TAXI RANK AND RETURN ALONG THE FORWARD ROUTE IN RESERVE.  |
| 12.9  | 2207GY2207GY00047676 - ISANDLWANA TO NQUTHU<br>FROM ISANDLWANA SUB RANK INTO AND ALONG P58,TURN LEFT INTO R68 AND PROCEED TO NQUTHU TAXI RANK AND RETURN ALONG THE FORWARD ROUTE IN REVERSE.  |
| 12.10   | 2207GY2207GY00047678 - NCEPHENI TO NQUTU<br>FROM NCEPHENI SUB TAXI RANK INTO AND ALONG P58,TURN INTO R68 AND PROCEED TO NQUTHU TAXI RANK AND RETURN ALONG THE FORWARD ROUTE IN RESERVE.   |
| 12.11   | 2207GY2207GY00050375 - MABULULWANE TO NQUTU<br>FROM MABULULWANE SUB TAXI RANK INTO AND ALONG D1297 INTO R68 AND PROCEED TO NQUTHU TAXI RANK AND RETURN.   |
| 12.12   | 2207GY2207GY00050409 - HLAZAKAZI TO NQUTHU<br>FROM HLAZAKAZI SUB TAXI RANK INTO AND ALONG D1362, INTO R68 AND PROCEED TO NQUTHU TAXI RANK AND RETURN.   |
| 12.13   | 2207GY2207GY00050410 - MBOKODWENI TO NQUTU<br>FROM MBOKODWE TO NQUTHU INTO AND ALONG L1992, INTO R68 PROCEED TO NQUTHU TAXI RANK AND RETURN.  |
| 12.14   | 2207GY2207GY00050411 - GRACE SUB TO NQUTU<br>FROM GRACE SUB RANK INTO AND ALONG P53 TO NQUTHU TAXI RANK AND RETURN.   |
| 12.15   | 2207GY2207GY00050412 - GRACE SUB TO NZIMANDE<br>FROM GRACE SUB RANK, INTO AND ALONG P54, INTO R34, RIGHT INTO P251 AND PROCEED TO NZIMANDE MINE AND RETURN.   |
| 12.16   | 2207GY2207GY00050413 - GRACE SUB TO NZIMANDE<br>FROM GRACE SUB RANK, INTO AND ALONG P54, INTO R34, RIGHT INTO P251 AND PROCEED TO NZIMANDE MINE AND RETURN.   |
| 12.17   | 2207GY2207GY00050414 - GRACE SUB TO MONDLO<br>FROM GRACE SUB RANK TO MONDLO ALONG P411 AND RETURN.  |
| 12.18   | 2207GY2207GY00050415 - GRACE SUB TO DUNDEE<br>FROM GRACE SUB RANK TO DUNDEE, INTO AND ALONG P54, LEFT INTO AND ALONG P34-2, INTO P33 INTO VICTORIA STREET, RIGHT INTO SMITH STREET, INTO THE DUNDEE TAXI RANK AND RETURN.   |
| 12.19   | 2207GY2207GY00050416 - GRACE SUB TO VRYHEID<br>FROM GRACE SUB RANK TO VRYHEID, INTO AND ALONG P54, RIGHT INTO AND ALONG P34-2, INTO KERK -CHURCH STREET, TO THE VRYHEID TAXI RANK AND RETURN,   |
| 12.20   | 2207GY2207GY00050418 - GRACE SUB TO UTRECHT<br>FROM GRACE SUB TAXI RANK, INTO AND ALONG P54, INTO R34 (P41), AND PROCEED TO UTRECHT, LEFT INTO UTRECHT TAXI RANK AND RETURN.  |
| 12.21   | 2207GY2207J510047659 - NQUTU TO NONDWENI<br>FROM NQUTHU TAXI RANK TO NONDWENI TAXI RANK ALONG MAIN ROAD (P36-2 AND RETURN ALONG THE FORWARD ROUTE IN REVERSE.(PICKING UP AND SETTING DOWN PASSENGERS EN ROUTE.  |
| 12.22   | 2207GY2207J510047669 - NQUTHU TO EMONDLO<br>FROM NQUTHU TO EMONDLO TAXI RANK ALONG P54,TURN OFF AT MASONDO CROSSING WHICH BECOMES R9 PICKING UP AND DROPPING OFF EN ROUTE AND RETURN ALONG THE FORWARD ROUTE IN REVERSE.  |
| 12.23   | 2207J52207J500047660 - NONDWENI TO VRYHEID<br>FROM NONDWENI INTO ALONG P63-2,LEFT INTO R48(P59-4) AND PROCEED TO MONDLO - VRYHEID ROAD CROSSING WHICH IS R17, TURN LEFT INTO R34 AND PROCEED INTO AND ALONG EAST STREET,LEFT INTO CHURCH STREET AND TURN LEFT INTO VRYHEID TAXI RANK AND RETURN ALONG FORWARD ROUTE IN RESERVE. |



## transport

Department:  
Transport  
Province of KwaZulu-Natal

## GAZETTE

LGKZNG44-2023-FEB

REGION: ALL

|   |   |
|---|---|
| 1) <b>Application Number:</b> APP0149762  | 2) <b>Gazette Number:</b> LGKZNG44-2023-FEB   |
| 3) <b>Applicant:</b> SR DAVID<br><b>ID NO.</b> 7405265246086<br><b>Association:</b> DOLPHIN COAST TAXI OWNERS ASSOCIATION | 4) <b>Applicant Address:</b><br>ETETE ( MARTIN AREA )<br>HOUSE NUMBER MT 72<br>DOLPHIN COAST<br>4430  |
| 5) <b>Existing Licence Holder:</b> NOT APPLICABLE<br><b>ID NO.</b> NOT APPLICABLE   | 6) <b>Existing Licence Holder Address:</b><br>NOT APPLICABLE  |
| 7) <b>Type of application:</b> NEW OPERATING LICENCE  | 8) <b>Operating Licence Number:</b> NOTAVAILABLE  |
| 9) <b>Vehicle Type:</b> MINIBUS   | 10) 1 X 15 (SEATED) + 0 (STANDING)  |
| 11) <b>Region:</b> ILEMBE   |   |
| 12.1  | 2100JU2206LS10047557 - SHAKASKRAAL - TONGAAT<br>BALLITO VIA SHAKASKRAAL TO TONGAAT<br>FROM BALLITO BUSINESS PARK TAXI RANK (PICK UP PASSENGERS) JOIN R102 SHAKASKRAAL (PICKING UP AND DROPPING OFF)<br>UMHLALI,SHAKAHEAD,COMPENSATION AND FRASERS AND DROPPING OFF IN TOWN CENTRE AT TONGAAT TAXI RANK AND RETURN ALONG SAME<br>ROUTE TO FRASERS,SHAKASHEAD,COMPENSATION ,UMHLALI, SHAKASKRAAL AND FINALLY TO BALLITO BUSINESS PARK TAXI RANK.                  |
| 12.2  | 2206LS22027Q10047560 - BALLITO TO STANGER<br>FROM BALLITO BUSINESS PARK TAXI RANK (PICK & DROP), ZIMBALI ENTRANCE, BALIITO DRIVE, COMPENSATION BEACH ROAD, DOLPHIN CRESCENT,<br>OCEAN DRIVE, SHEFFIELD DRIVE,MR474,N2 TO SHAKA'S HEAD,R102,UMHLALI VILLAGE,R102 TO SHAKA KRAAL, NKOBOONGO<br>TOWNSHIP, GLENDALE,R102 TO ETETE TOWNSHIP, SHAVIN'S TRAINING STORE, R102 TO STANGER TOWN CENTRE AND RETURN ALONG SAME ROUTE<br>TO BALLITO BUSINESS PARK TAXI RANK. |
| 12.3  | 2206LS2206LS00047558 - BALLITO TO TONGAAT<br>FROM BALLITO BUSINESS PARK, NORTH ALONG N2,MR474,SHEFFIELD DRIVE, OCEAN DRIVE, DOLPHIN CRESCENT, COMPENSATION BEACH ROAD,<br>BALLITO DRIVE,M4 SOUTH, ZIMBALI(PICK AND DROP) AND FINALLY ALONG WATSON HIGHWAY TO TONGAAT TOWN CENTRE FOR DROP OFF AND<br>RETURN ALONG THE SAME ROUTE.   |
| 12.4  | 2206LS2206LS00047561 - BALLITO TO DURBAN<br>FROM BALLITO BUSINESS PARK TAXI RANK,PICK UP,ALONG M4 SOUTH,ZIMBALI (PICK UP) TO DURBAN CITY CENTRE PICK UP AND RETURN ALONG<br>SAME ROUTE TO BALLITO BUSINESS PARK.  |
| 12.5  | 2206LS2206LS00047563 - BALLITO TO EMPANGENI<br>FROM BALLITO BUSINESS PARK TAXI RANK, M4 NORTH,DIRECT TO TAWA ROAD,R34, TO "A" TAXI RANK DROPPING OFF ONLY AND RETURN EMPTY TO<br>BALLITO BUSINESS PARK.   |
| 12.6  | 2206LS2206LS00047564 - BALLITO TO DRIEFONTEIN<br>FROM BALLITO BUSINESS PARK TAXI RANK, PICK UP,SHAKASKRAAL TAXI RANK TO DRIEFONTEIN (DROP OFF AND PICK UP) AND RETURN ALONG<br>SAME ROUTE TO BALLITO BUSINESS PARK TAXI RANK.   |
| 12.7  | 2206LS2206LS00047565 - BALLITO TO GLENDALE<br>FROM BALLITO BUSINESS PARK,PICKING UP AND DROPPING OFF ALONG N2, SHAKASHEAD, UMHLALI, BHIDAKHONA PRIMARY, GLENDALE SAPS AND<br>RETURN ALONG SAME ROUTE TO BALLITO BUSINESS PARK PICKING UP & DROPPING OFF ALONG THE ROAD.   |



## transport

Department:  
Transport  
Province of KwaZulu-Natal

## GAZETTE

LGKZNG44-2023-FEB

REGION: ALL

|   |   |
|---|---|
| 1) <b>Application Number:</b> APP0149764  | 2) <b>Gazette Number:</b> LGKZNG44-2023-FEB   |
| 3) <b>Applicant:</b> MJ XABA<br><b>ID NO.</b> 7001026018086<br><b>Association:</b> NQUTHU DISTRICT PIONEERS TAXI ASSOC. | 4) <b>Applicant Address:</b><br>P O BOX 436<br>NQUTHU<br>KWA-ZULU NATAL<br>3135   |
| 5) <b>Existing Licence Holder:</b> NOT APPLICABLE<br><b>ID NO.</b> NOT APPLICABLE                                       | 6) <b>Existing Licence Holder Address:</b><br>NOT APPLICABLE  |
| 7) <b>Type of application:</b> NEW OPERATING LICENCE  | 8) <b>Operating Licence Number:</b> NOTAVAILABLE  |
| 9) <b>Vehicle Type:</b> MINIBUS   | 10) 1 X 15 (SEATED) + 0 (STANDING)  |
| 11) <b>Region:</b> UMZINYATHI   |   |
| 12.1  | 2207GY2207BP10047658 - NQUTHU TO DUNDEE<br>FROM NQUTHU TAXI RANK, INTO P36/2 INTO R68, LEFT INTO R33 INTO VICTORIA STREET, RIGHT INTO SMITH STREET INTO DUNDEE TAXI RANK AND RETURN TO NQUTHU ALONG THE FORWARD ROUTE IN REVERSE.   |
| 12.2  | 2207GY2207GY00047664 - NQUTHU TO QHUDENI<br>FROM NQUTHU TAXI RANK INTO AND ALONG R68 AND AND TURN RIGHT INTO P16/3 TO P32 KWABALOYI QHUDENI AND RETURN TO NQUTHU WITH ALONG THE FOWARD ROUTE IN REVERSE.  |
| 12.3  | 2207GY2207GY00047665 - SIBONGILE TO NQUTHU<br>FROM SIBONGILE ALONG L1993 INTO R68 AND PROCEED INTO NQUTHU TAXI RANK AND RETURN.   |
| 12.4  | 2207GY2207GY00047666 - MABULULWANE TO NQUTHU<br>FROM MABULULWANE SUB TAXI RANK INTO AND ALONG D1297 INTO R68 AND PROCEED TO NQUTHU TAXI RANK AND RETURN.  |
| 12.5  | 2207GY2207GY00047672 - ZICOLE TO NQUTHU<br>FROM KWAMBATHA TRADING STORE INTO AND ALONG D1347, RIGHT INTO P54 AND PROCEED TO NQUTHU TAXI RANK AND RETURN ALONG THE FORWARD ROUTE IN REVERSE.   |
| 12.6  | 2207GY2207GY00047673 - ST. AUGUSTINE TO NQUTHU<br>FROM AUGUSTINE'S SCHOOL INTO AND ALONG D1361, RIGHT INTO R68 AND PROCEED TO NQUTHU TAXI RANK AND RETURN ALONG THE FORWARD ROUTE IN RESERVE.   |
| 12.7  | 2207GY2207GY00047674 - SILUTSHANA TO NQUTHU<br>FROM SILUTSHANA SUB RANK INTO AND ALONG R68 TO NQUTHU TAXI RANK AND RETURN ALONG THE FORWARD ROUTE IN RESERVE.   |
| 12.8  | 2207GY2207GY00047675 - HLATHI DAM TO NQUTHU<br>FROM HLATHI DAM SUB RANK INTO AND ALONG R68 TO NQUTHU TAXI RANK AND RETURN ALONG THE FORWARD ROUTE IN RESERVE.   |
| 12.9  | 2207GY2207GY00047676 - ISANDLWANA TO NQUTHU<br>FROM ISANDLWANA SUB RANK INTO AND ALONG P58, TURN LEFT INTO R68 AND PROCEED TO NQUTHU TAXI RANK AND RETURN ALONG THE FORWARD ROUTE IN REVERSE.   |
| 12.10   | 2207GY2207GY00047678 - NCEPHENI TO NQUTHU<br>FROM NCEPHENI SUB TAXI RANK INTO AND ALONG P58, TURN INTO R68 AND PROCEED TO NQUTHU TAXI RANK AND RETURN ALONG THE FORWARD ROUTE IN RESERVE.   |
| 12.11   | 2207GY2207GY00050375 - MABULULWANE TO NQUTHU<br>FROM MABULULWANE SUB TAXI RANK INTO AND ALONG D1297 INTO R68 AND PROCEED TO NQUTHU TAXI RANK AND RETURN.  |
| 12.12   | 2207GY2207GY00050409 - HLAZAKAZI TO NQUTHU<br>FROM HLAZAKAZI SUB TAXI RANK INTO AND ALONG D1362, INTO R68 AND PROCEED TO NQUTHU TAXI RANK AND RETURN.   |
| 12.13   | 2207GY2207GY00050410 - MBOKODWENI TO NQUTHU<br>FROM MBOKODWE TO NQUTHU INTO AND ALONG L1992, INTO R68 PROCEED TO NQUTHU TAXI RANK AND RETURN.   |
| 12.14   | 2207GY2207GY00050411 - GRACE SUB TO NQUTHU<br>FROM GRACE SUB RANK INTO AND ALONG P53 TO NQUTHU TAXI RANK AND RETURN.  |
| 12.15   | 2207GY2207GY00050412 - GRACE SUB TO NZIMANDE<br>FROM GRACE SUB RANK, INTO AND ALONG P54, INTO R34, RIGHT INTO P251 AND PROCEED TO NZIMANDE MINE AND RETURN.   |
| 12.16   | 2207GY2207GY00050413 - GRACE SUB TO NZIMANDE<br>FROM GRACE SUB RANK, INTO AND ALONG P54, INTO R34, RIGHT INTO P251 AND PROCEED TO NZIMANDE MINE AND RETURN.   |
| 12.17   | 2207GY2207GY00050414 - GRACE SUB TO MONDLO<br>FROM GRACE SUB RANK TO MONDLO ALONG P411 AND RETURN.  |
| 12.18   | 2207GY2207GY00050415 - GRACE SUB TO DUNDEE<br>FROM GRACE SUB RANK TO DUNDEE, INTO AND ALONG P54, LEFT INTO AND ALONG P34-2, INTO P33 INTO VICTORIA STREET, RIGHT INTO SMITH STREET, INTO THE DUNDEE TAXI RANK AND RETURN.   |
| 12.19   | 2207GY2207GY00050416 - GRACE SUB TO VRYHEID<br>FROM GRACE SUB RANK TO VRYHEID, INTO AND ALONG P54, RIGHT INTO AND ALONG P34-2, INTO KERK -CHURCH STREET, TO THE VRYHEID TAXI RANK AND RETURN,   |
| 12.20   | 2207GY2207GY00050418 - GRACE SUB TO UTRECHT<br>FROM GRACE SUB TAXI RANK, INTO AND ALONG P54, INTO R34 (P41), AND PROCEED TO UTRECHT, LEFT INTO UTRECHT TAXI RANK AND RETURN.  |
| 12.21   | 2207GY2207J510047659 - NQUTHU TO NONDWENI<br>FROM NQUTHU TAXI RANK TO NONDWENI TAXI RANK ALONG MAIN ROAD (P36-2 AND RETURN ALONG THE FORWARD ROUTE IN REVERSE.(PICKING UP AND SETTING DOWN PASSENGERS EN ROUTE.   |
| 12.22   | 2207GY2207J510047669 - NQUTHU TO EMONDLO<br>FROM NQUTHU TO EMONDLO TAXI RANK ALONG P54, TURN OFF AT MASONDO CROSSING WHICH BECOMES R9 PICKING UP AND DROPPING OFF EN ROUTE AND RETURN ALONG THE FORWARD ROUTE IN REVERSE.   |
| 12.23   | 2207J52207J500047660 - NONDWENI TO VRYHEID<br>FROM NONDWENI INTO ALONG P63-2, LEFT INTO R48(P59-4) AND PROCEED TO MONDLO - VRYHEID ROAD CROSSING WHICH IS R17, TURN LEFT INTO R34 AND PROCEED INTO AND ALONG EAST STREET, LEFT INTO CHURCH STREET AND TURN LEFT INTO VRYHEID TAXI RANK AND RETURN ALONG FORWARD ROUTE IN RESERVE. |



## transport

Department:  
Transport  
Province of KwaZulu-Natal

## GAZETTE

LGKZNG44-2023-FEB

REGION: ALL

|   |  |
|---|--|
| 1) <b>Application Number:</b> APP0149765  | 2) <b>Gazette Number:</b> LGKZNG44-2023-FEB  |
| 3) <b>Applicant:</b> NO NYEMBE<br><b>ID NO.</b> 6508170358085<br><b>Association:</b> COMPLEX OF LIMEHILL TAXI ASSOCIATION | 4) <b>Applicant Address:</b><br>P.O BOX 15847<br>WASBANK<br>2920   |
| 5) <b>Existing Licence Holder:</b> NOT APPLICABLE<br><b>ID NO.</b> NOT APPLICABLE   | 6) <b>Existing Licence Holder Address:</b><br>NOT APPLICABLE   |
| 7) <b>Type of application:</b> NEW OPERATING LICENCE  | 8) <b>Operating Licence Number:</b> NOTAVAILABLE   |
| 9) <b>Vehicle Type:</b> MINIBUS   | 10) 1 X 15 (SEATED) + 0 (STANDING)   |
| 11) <b>Region:</b> UTHUKELA   |  |
| 12.1  | 2207BP2207BP00053193 - DOUGLAS TO DUNDEE<br>FROM DOUGLAS INTO HLATHI, TURN LEFT INTO UITVAL ROAD, INTO LIMEHILL, INTO THOLENI, TURN LEFT INTO WASBANK ROAD, TURN RIGHT INTO DUNDEE ROAD, INTO VICTORIA STREET, TURN LEFT INTO DUNDEE TAXI RANK AND RETURN.   |
| 12.2  | 2207BP2207BP00053194 - UITVAL TO DUNDEE:<br>FROM UITVAL TAXI RANK TURN LEFT, TURN RIGHT INTO DIVAL FROM DIVAL TURN LEFT INTO LIMEHILL, INTO THOLENI, TURN LEFT INTO WASBANK ROAD, TURN RIGHT INTO DUNDEE ROAD, INTO VICTORIA STREET, TURN LEFT INTO DUNDEE RANK AND RETURN.<br>ALTERNATIVE ROUTE<br>FROM UITVAL TAXI RANK, TURN RIGHT INTO LADYSMITH ROAD, TURN RIGHT INTO STANFORD ROAD, TURN RIGHT INTO STANFORD ROAD, TURN LEFT INTO THOLENI ROAD, TURN LEFT INTO WASBANK ROAD, TURN RIGHT INTO DUNDEE ROAD INTO VICTORIA STREET, TURN LEFT INTO DUNDEE TAXI RANK AND RETURN.   |
| 12.3  | 2207BP2207BP00053195 - UITVAL - POMEROY<br>FROM UITVAL TAXI RANK TURN RIGHT AND TURN LEFT INTO HELPMKAAR ROAD, INTO MAZANE, TURN RIGHT INTO POMEROY ROAD, TURN LEFT INTO TAXI RANK AND RETURN.   |
| 12.4  | 2207BP2207BP00053196 - SOMSHOEK TO DUNDEE<br>FROM SOMSHOEK INTO NAZARETH, TURN LEFT INTO SPANDIKRON INTO VALLKOP, TURN RIGHT INTO LADYSMITH ROAD, TURN LEFT INTO EKUVUKENI, FROM EKUVUKENI TURN RIGHT INTO HELPMKAAR ROAD, TURN LEFT INTO WASBANK ROAD, FROM WASBANK LEFT INTO GLENCOE ROAD, TURN LEFT INTO UITHOEK STREET, TURN LEFT INTO RANK, FROM RANK TURN LEFT INTO DUNDEE ROAD, TURN RIGHT INTO KARALLAND STREET, TURN LEFT INTO VICTORIA TURN LEFT INTO DUNDEE RANK AND RETURN.<br>ALTERNATIVE ROUTE<br>FROM SOMSHOEK INTO NAZARETH INTO VALLKOP, TURN LEFT INTO LADYSMITH ROAD TURN LEFT INTO EKUVUKENI, FROM EKUVUKENI TURN RIGHT HELPMKAAR ROAD, TURN LEFT WASBANK ROAD FROM WASBANK TURN RIGHT INTO DUNDEE ROAD, INTO VICTORIA, TURN LEFT INTO DUNDEE TAXI RANK.   |
| 12.5  | 2207BP2207BP00053198 - NKUZI TO DUNDEE<br>FROM NKUNZI TURN RIGHT INTO WASBANK ROAD, TURN RIGHT INTO WASBANK, FROM WASBANK TURN LEFT INTO GLENCOE ROAD, TURN INTO UITHOEK STREET, TURN LEFT INTO GLENCOE TAXI RANK, INTO DUNDEE ROAD, TURN RIGHT INTO KARALLAND STREET, TURN LEFT INTO VICTORIA STREET, TURN LEFT INTO DUNDEE TAXI RANK AND RETURN.   |
| 12.6  | 2207CF2202DH10054940 - WASBANK TO LADYSMITH / ILLING ROAD TAXI RANK A<br><br>INBOUND FROM WASBANK TAXI RANK TURN LEFT INTO P33 ROAD TURN LEFT INTO R602 ROAD TURN LEFT INTO NEWCASTLE N11 LOAD AND OFFLOAD INTO MATIWANE STATION TURN OFF LOAD AND OFFLOAD PROCEED BY NEWCASTLE ROAD N11, ENDAKANE TURN OFF LOAD AND OFFLOAD TURN LEFT INTO THOMPSON ROAD INTO ILLING ROAD AND OFFLOAD TURN RIGHT INTO ALFRED STREET TURN LEFT INTO CRAWSHAW ROAD INTO LYELL STREET TURN LEFT INTO LYELL STREET TAXI RANK OPPOSITE OK'S AND BACK TO ILLING ROAD TAXI RANK. B<br><br>OUTBOUND FROM ILLING ROAD TAXI RANK TURN LEFT INTO ILLING ROAD TURN RIGHT INTO ALFRED STREET TURN RIGHT INTO NEWCASTLE ROAD N 11 OR FROM ILLING ROAD TAXI RANK TURN RIGHT INTO ILLING ROAD INTO THOMPSON ROAD TURN RIGHT INTO NEWCASTLE ROAD N11 TURN RIGHT INTO R602 LOAD AND OFFLOAD ALONG R602 ROAD TURN RIGHT INTO P33 ROAD TURN RIGHT INTO WASBANK TAXI RANK. |



## transport

Department:  
Transport  
Province of KwaZulu-Natal

## GAZETTE

LGKZNG44-2023-FEB

REGION: ALL

|   |  |
|---|--|
| 1) <b>Application Number:</b> APP0149767  | 2) <b>Gazette Number:</b> LGKZNG44-2023-FEB  |
| 3) <b>Applicant:</b> CJ KUNENE<br><b>ID NO.</b> 4802060270084<br><b>Association:</b> KLIPRIVER TAXI ASSOCIATION | 4) <b>Applicant Address:</b><br>P.O BOX 344<br>LADYSMITH<br>3370   |
| 5) <b>Existing Licence Holder:</b> NOT APPLICABLE<br><b>ID NO.</b> NOT APPLICABLE                               | 6) <b>Existing Licence Holder Address:</b><br>NOT APPLICABLE   |
| 7) <b>Type of application:</b> NEW OPERATING LICENCE  | 8) <b>Operating Licence Number:</b> LGKZN0303001188  |
| 9) <b>Vehicle Type:</b> MINIBUS   | 10) 1 X 15 (SEATED) + 0 (STANDING)   |
| 11) <b>Region:</b> UTHUKELA   |  |
| 12.1  | <p>2202DH2202DH00051077 - LUSITANIA TO LADYSMITH / LYELL STREET TAXI RANK.</p> <p>INBOUND.</p> <p>FROM APPROVED LUSITANIA TAXI RANK P39/1 ALONG P39/ ROAD TURN LEFT INTO P263, COLLINS PASS ROAD TO MATIWANESKOP, LOAD AND OFF LOAD PASSENGERS, TURN RIGHT INTO NEWCASTLE ROAD N11, TURN OFF ELANDSLAAGTE ROAD, LOAD AND OFF LOAD PASSENGERS, PROCEED BY NEWCASTLE ROAD N11, TURN OFF MATIWANESKOP LOAD AND OFF LOAD PASSENGERS, PROCEED AND TURN OFF ENDAKANE LOAD AND OFF LOAD PASSENGERS AND PROCEED BY N11, TURN LEFT INTO THOMPSON ROAD INTO ILLING ROAD AND OFF LOAD PASSENGERS, TURN RIGHT INTO ALFRED STREET, TURN CRAWSHAW ROAD, INTO LYELL STREET, TURN LEFT INTO LYELL STREET TAXI RANK AND BACK TO ILLING ROAD TAXI RANK.</p> <p>OUTBOUND.</p> <p>FROM ILLING ROAD TAXI RANK, TURN RIGHT INTO ALFRED STREET, TURN RIGHT INTO NEWCASTLE ROAD N11 OR FROM ILLING ROAD TAXI RANK, TURN RIGHT INTO ILLING ROAD, INTO THOMPSON ROAD, TURN RIGHT INTO NEWCASTLE ROAD N11, TURN OFF ENDAKANE LOAD AND OFF LOAD PROCEED, LOAD AND OFF LOAD PROCEED BY NEWCASTLE ROAD N11 TO MATIWANE STATION, TURN OFF, LOAD AND OFF LOAD, PROCEED BY NEWCASTLE ROAD N11 TO ELANDSLAAGTE, TURN OFF, LOAD AND OFF LOAD PASSENGERS, TURN LEFT INTO COLLINGS PASS ROAD P263, VIA MATIWANESKOP, LOAD AND OFF LOAD, TURN RIGHT INTO P39/1 ROAD INTO LUSITANIA TAXI RANK, AT THE APPROVED TAXI RANK.</p> |
| 12.2  | <p>2202DH2100BF00051125 - MATIWANESKOP TO LADYSMITH / ILLING ROAD TAXI RANK.</p> <p>INBOUND.</p> <p>FROM VEYISI SCHOOL MATIWANESKOP TAXI RANK, TURN LEFT OR RIGHT INTO D498 ROAD, ALONG D498 ROAD INTO COLLINGS PASS ROAD, ALONG COLLINGS PASS ROAD TURN LEFT INTO NEWCASTLE ROAD N11, ALONG N11 ROAD TURN OFF ELANDSLAAGTE, LOAD AND OFF LOAD AND PROCEED WITH N11 NEWCASTLE ROAD AND TURN OFF AT MATIWANE STATION, LOAD AND OFF LOAD ALONG NEWCASTLE ROAD. TURN OFF ENDAKANE LOAD AND OFF LOAD AND PROCEED WITH NEWCASTLE ROAD AND TURN LEFT INTO THOMPSON ROAD AND TURN INTO ILLING ROAD TAXI RANK.</p> <p>ALTERNATIVE.</p> <p>FROM ILLING ROAD TURN RIGHT INTO ALFRED STREET, PROCEED AND TURN LEFT INTO CRAWSAW ROAD AND TURN INTO LYELL STREET TAXI RANK.</p> <p>OUTBOUND.</p> <p>FROM ILLING ROAD TAXI RANK TURN RIGHT INTO ALFRED STREET PROCEED AND TURN RIGHT INTO NEWCASTLE ROAD. ALTERNATIVELY, FROM ILLING ROAD TAXI RANK TURN RIGHT INTO THOMPSON ROAD AND TURN RIGHT INTO NEWCASTLE ROAD, OFF LOAD AND LOAD AT ENDAKANE AND PROCEED WITH NEWCASTLE ROAD INTO MATIWANE STATION OFFLOAD AND LOAD ALONG NEWCASTLE ROAD AND TURN LEFT INTO COLLINGS PASS ROAD AND TURN LEFT INTO D498 ROAD AND OFFLOAD AND LOAD ALONG D498 AND TURN LEFT INTO VEYISI SCHOOL, MATIWANESKOP TAXI RANK.</p>  |





## transport

Department:  
Transport  
Province of KwaZulu-Natal

## GAZETTE

LGKZNG44-2023-FEB

REGION: ALL

|   |   |
|---|---|
| 1) <b>Application Number:</b> APP0149770  | 2) <b>Gazette Number:</b> LGKZNG44-2023-FEB   |
| 3) <b>Applicant:</b> SR DAVID<br><b>ID NO.</b> 7405265246086<br><b>Association:</b> DOLPHIN COAST TAXI OWNERS ASSOCIATION | 4) <b>Applicant Address:</b><br>ETETE ( MARTIN AREA )<br>HOUSE NUMBER MT 72<br>DOLPHIN COAST<br>4430  |
| 5) <b>Existing Licence Holder:</b> NOT APPLICABLE<br><b>ID NO.</b> NOT APPLICABLE   | 6) <b>Existing Licence Holder Address:</b><br>NOT APPLICABLE  |
| 7) <b>Type of application:</b> NEW OPERATING LICENCE  | 8) <b>Operating Licence Number:</b> NOTAVAILABLE  |
| 9) <b>Vehicle Type:</b> MINIBUS   | 10) 1 X 15 (SEATED) + 0 (STANDING)  |
| 11) <b>Region:</b> ILEMBE   |   |
| 12.1  | 2100JU2206LS10047557 - SHAKASKRAAL - TONGAAT<br>BALLITO VIA SHAKASKRAAL TO TONGAAT<br>FROM BALLITO BUSINESS PARK TAXI RANK (PICK UP PASSENGERS) JOIN R102 SHAKASKRAAL (PICKING UP AND DROPPING OFF)<br>UMHLALI,SHAKASHEAD,COMPENSATION AND FRASERS AND DROPPING OFF IN TOWN CENTRE AT TONGAAT TAXI RANK AND RETURN ALONG SAME<br>ROUTE TO FRASERS,SHAKASHEAD,COMPENSATION ,UMHLALI, SHAKASKRAAL AND FINALLY TO BALLITO BUSINESS PARK TAXI RANK.                 |
| 12.2  | 2206LS22027Q10047560 - BALLITO TO STANGER<br>FROM BALLITO BUSINESS PARK TAXI RANK (PICK & DROP), ZIMBALI ENTRANCE, BALIITO DRIVE, COMPENSATION BEACH ROAD, DOLPHIN CRESCENT,<br>OCEAN DRIVE, SHEFFIELD DRIVE,MR474,N2 TO SHAKA'S HEAD,R102,UMHLALI VILLAGE,R102 TO SHAKA KRAAL, NKOBOONGO<br>TOWNSHIP, GLENDALE,R102 TO ETETE TOWNSHIP, SHAVIN'S TRAINING STORE, R102 TO STANGER TOWN CENTRE AND RETURN ALONG SAME ROUTE<br>TO BALLITO BUSINESS PARK TAXI RANK. |
| 12.3  | 2206LS2206LS00047558 - BALLITO TO TONGAAT<br>FROM BALLITO BUSINESS PARK, NORTH ALONG N2,MR474,SHEFFIELD DRIVE, OCEAN DRIVE, DOLPHIN CRESCENT, COMPENSATION BEACH ROAD,<br>BALLITO DRIVE,M4 SOUTH, ZIMBALI(PICK AND DROP) AND FINALLY ALONG WATSON HIGHWAY TO TONGAAT TOWN CENTRE FOR DROP OFF AND<br>RETURN ALONG THE SAME ROUTE.   |
| 12.4  | 2206LS2206LS00047561 - BALLITO TO DURBAN<br>FROM BALLITO BUSINESS PARK TAXI RANK,PICK UP,ALONG M4 SOUTH,ZIMBALI (PICK UP) TO DURBAN CITY CENTRE PICK UP AND RETURN ALONG<br>SAME ROUTE TO BALLITO BUSINESS PARK.  |
| 12.5  | 2206LS2206LS00047563 - BALLITO TO EMPANGENI<br>FROM BALLITO BUSINESS PARK TAXI RANK, M4 NORTH,DIRECT TO TAWA ROAD,R34, TO "A" TAXI RANK DROPPING OFF ONLY AND RETURN EMPTY TO<br>BALLITO BUSINESS PARK.   |
| 12.6  | 2206LS2206LS00047564 - BALLITO TO DRIEFONTEIN<br>FROM BALLITO BUSINESS PARK TAXI RANK, PICK UP,SHAKASKRAAL TAXI RANK TO DRIEFONTEIN (DROP OFF AND PICK UP) AND RETURN ALONG<br>SAME ROUTE TO BALLITO BUSINESS PARK TAXI RANK.   |
| 12.7  | 2206LS2206LS00047565 - BALLITO TO GLENDALE<br>FROM BALLITO BUSINESS PARK,PICKING UP AND DROPPING OFF ALONG N2, SHAKASHEAD, UMHLALI, BHIDAKHONA PRIMARY, GLENDALE SAPS AND<br>RETURN ALONG SAME ROUTE TO BALLITO BUSINESS PARK PICKING UP & DROPPING OFF ALONG THE ROAD.   |





## transport

Department:  
Transport  
Province of KwaZulu-Natal

## GAZETTE

LGKZNG44-2023-FEB

REGION: ALL

|  |  |
|--|--|
| 1) <b>Application Number:</b> APP0149771   | 2) <b>Gazette Number:</b> LGKZNG44-2023-FEB  |
| 3) <b>Applicant:</b> FB MYEZA<br><b>ID NO.</b> 5110245568086<br><b>Association:</b> COMPLEX OF LIMEHILL TAXI ASSOCIATION | 4) <b>Applicant Address:</b><br>P.O BOX 24603<br>WASBANK<br>2920   |
| 5) <b>Existing Licence Holder:</b> NOT APPLICABLE<br><b>ID NO.</b> NOT APPLICABLE  | 6) <b>Existing Licence Holder Address:</b><br>NOT APPLICABLE   |
| 7) <b>Type of application:</b> NEW OPERATING LICENCE   | 8) <b>Operating Licence Number:</b> NOTAVAILABLE   |
| 9) <b>Vehicle Type:</b> MINIBUS  | 10) 1 X 15 (SEATED) + 0 (STANDING)   |
| 11) <b>Region:</b> UTHUKELA  |  |
| 12.1   | 2207BP2207BP00053193 - DOUGLAS TO DUNDEE<br>FROM DOUGLAS INTO HLATHI, TURN LEFT INTO UITVAL ROAD, INTO LIMEHILL, INTO THOLENI, TURN LEFT INTO WASBANK ROAD, TURN RIGHT INTO DUNDEE ROAD, INTO VICTORIA STREET, TURN LEFT INTO DUNDEE TAXI RANK AND RETURN.   |
| 12.2   | 2207BP2207BP00053194 - UITVAL TO DUNDEE:<br>FROM UITVAL TAXI RANK TURN LEFT, TURN RIGHT INTO DIVAL FROM DIVAL TURN LEFT INTO LIMEHILL, INTO THOLENI, TURN LEFT INTO WASBANK ROAD, TURN RIGHT INTO DUNDEE ROAD, INTO VICTORIA STREET, TURN LEFT INTO DUNDEE RANK AND RETURN.<br>ALTERNATIVE ROUTE<br>FROM UITVAL TAXI RANK, TURN RIGHT INTO LADYSMITH ROAD, TURN RIGHT INTO STANFORD ROAD, TURN RIGHT INTO STANFORD ROAD, TURN LEFT INTO THOLENI ROAD, TURN LEFT INTO WASBANK ROAD, TURN RIGHT INTO DUNDEE ROAD INTO VICTORIA STREET, TURN LEFT INTO DUNDEE TAXI RANK AND RETURN.   |
| 12.3   | 2207BP2207BP00053195 - UITVAL - POMEROY<br>FROM UITVAL TAXI RANK TURN RIGHT AND TURN LEFT INTO HELPMKAAR ROAD, INTO MAZANE, TURN RIGHT INTO POMEROY ROAD, TURN LEFT INTO TAXI RANK AND RETURN.   |
| 12.4   | 2207BP2207BP00053196 - SOMSHOEK TO DUNDEE<br>FROM SOMSHOEK INTO NAZARETH, TURN LEFT INTO SPANDIKRON INTO VALLKOP, TURN RIGHT INTO LADYSMITH ROAD, TURN LEFT INTO EKUVUKENI, FROM EKUVUKENI TURN RIGHT INTO HELPMKAAR ROAD, TURN LEFT INTO WASBANK ROAD, FROM WASBANK LEFT INTO GLENCOE ROAD, TURN LEFT INTO UITHOEK STREET, TURN LEFT INTO RANK, FROM RANK TURN LEFT INTO DUNDEE ROAD, TURN RIGHT INTO KARALLAND STREET, TURN LEFT INTO VICTORIA TURN LEFT INTO DUNDEE RANK AND RETURN.<br>ALTERNATIVE ROUTE<br>FROM SOMSHOEK INTO NAZARETH INTO VALLKOP, TURN LEFT INTO LADYSMITH ROAD TURN LEFT INTO EKUVUKENI, FROM EKUVUKENI TURN RIGHT HELPMKAAR ROAD, TURN LEFT WASBANK ROAD FROM WASBANK TURN RIGHT INTO DUNDEE ROAD, INTO VICTORIA, TURN LEFT INTO DUNDEE TAXI RANK. |
| 12.5   | 2207BP2207BP00053198 - NKUZI TO DUNDEE<br>FROM NKUNZI TURN RIGHT INTO WASBANK ROAD, TURN RIGHT INTO WASBANK, FROM WASBANK TURN LEFT INTO GLENCOE ROAD, TURN INTO UITHOEK STREET, TURN LEFT INTO GLENCOE TAXI RANK, INTO DUNDEE ROAD, TURN RIGHT INTO KARALLAND STREET, TURN LEFT INTO VICTORIA STREET, TURN LEFT INTO DUNDEE TAXI RANK AND RETURN.   |



## transport

Department:  
Transport  
Province of KwaZulu-Natal

## GAZETTE

LGKZNG44-2023-FEB

REGION: ALL

|   |   |
|---|---|
| 1) <b>Application Number:</b> APP0149773  | 2) <b>Gazette Number:</b> LGKZNG44-2023-FEB   |
| 3) <b>Applicant:</b> SR DAVID<br><b>ID NO.</b> 7405265246086<br><b>Association:</b> DOLPHIN COAST TAXI OWNERS ASSOCIATION | 4) <b>Applicant Address:</b><br>ETETE ( MARTIN AREA )<br>HOUSE NUMBER MT 72<br>DOLPHIN COAST<br>4430  |
| 5) <b>Existing Licence Holder:</b> NOT APPLICABLE<br><b>ID NO.</b> NOT APPLICABLE   | 6) <b>Existing Licence Holder Address:</b><br>NOT APPLICABLE  |
| 7) <b>Type of application:</b> NEW OPERATING LICENCE  | 8) <b>Operating Licence Number:</b> NOTAVAILABLE  |
| 9) <b>Vehicle Type:</b> MINIBUS   | 10) 1 X 15 (SEATED) + 0 (STANDING)  |
| 11) <b>Region:</b> ILEMBE   |   |
| 12.1  | 2100JU2206LS10047557 - SHAKASKRAAL - TONGAAT<br>BALLITO VIA SHAKASKRAAL TO TONGAAT<br>FROM BALLITO BUSINESS PARK TAXI RANK (PICK UP PASSENGERS) JOIN R102 SHAKASKRAAL (PICKING UP AND DROPPING OFF)<br>UMHLALI,SHAKASHEAD,COMPENSATION AND FRASERS AND DROPPING OFF IN TOWN CENTRE AT TONGAAT TAXI RANK AND RETURN ALONG SAME<br>ROUTE TO FRASERS,SHAKASHEAD,COMPENSATION ,UMHLALI, SHAKASKRAAL AND FINALLY TO BALLITO BUSINESS PARK TAXI RANK.                 |
| 12.2  | 2206LS22027Q10047560 - BALLITO TO STANGER<br>FROM BALLITO BUSINESS PARK TAXI RANK (PICK & DROP), ZIMBALI ENTRANCE, BALLITO DRIVE, COMPENSATION BEACH ROAD, DOLPHIN CRESCENT,<br>OCEAN DRIVE, SHEFFIELD DRIVE,MR474,N2 TO SHAKA'S HEAD,R102,UMHLALI VILLAGE,R102 TO SHAKA KRAAL, NKOBOONGO<br>TOWNSHIP, GLENDALE,R102 TO ETETE TOWNSHIP, SHAVIN'S TRAINING STORE, R102 TO STANGER TOWN CENTRE AND RETURN ALONG SAME ROUTE<br>TO BALLITO BUSINESS PARK TAXI RANK. |
| 12.3  | 2206LS2206LS00047558 - BALLITO TO TONGAAT<br>FROM BALLITO BUSINESS PARK, NORTH ALONG N2,MR474,SHEFFIELD DRIVE, OCEAN DRIVE, DOLPHIN CRESCENT, COMPENSATION BEACH ROAD,<br>BALLITO DRIVE,M4 SOUTH, ZIMBALI(PICK AND DROP) AND FINALLY ALONG WATSON HIGHWAY TO TONGAAT TOWN CENTRE FOR DROP OFF AND<br>RETURN ALONG THE SAME ROUTE.   |
| 12.4  | 2206LS2206LS00047561 - BALLITO TO DURBAN<br>FROM BALLITO BUSINESS PARK TAXI RANK,PICK UP,ALONG M4 SOUTH,ZIMBALI (PICK UP) TO DURBAN CITY CENTRE PICK UP AND RETURN ALONG<br>SAME ROUTE TO BALLITO BUSINESS PARK.  |
| 12.5  | 2206LS2206LS00047563 - BALLITO TO EMPANGENI<br>FROM BALLITO BUSINESS PARK TAXI RANK, M4 NORTH,DIRECT TO TAWA ROAD,R34, TO "A" TAXI RANK DROPPING OFF ONLY AND RETURN EMPTY TO<br>BALLITO BUSINESS PARK.   |
| 12.6  | 2206LS2206LS00047564 - BALLITO TO DRIEFONTEIN<br>FROM BALLITO BUSINESS PARK TAXI RANK, PICK UP,SHAKASKRAAL TAXI RANK TO DRIEFONTEIN (DROP OFF AND PICK UP) AND RETURN ALONG<br>SAME ROUTE TO BALLITO BUSINESS PARK TAXI RANK.   |
| 12.7  | 2206LS2206LS00047565 - BALLITO TO GLENDALE<br>FROM BALLITO BUSINESS PARK,PICKING UP AND DROPPING OFF ALONG N2, SHAKASHEAD, UMHLALI, BHIDAKHONA PRIMARY, GLENDALE SAPS AND<br>RETURN ALONG SAME ROUTE TO BALLITO BUSINESS PARK PICKING UP & DROPPING OFF ALONG THE ROAD.   |



## transport

Department:  
Transport  
Province of KwaZulu-Natal

## GAZETTE

LGKZNG44-2023-FEB

REGION: ALL

|  |  |
|--|--|
| 1) <b>Application Number:</b> APP0149774   | 2) <b>Gazette Number:</b> LGKZNG44-2023-FEB  |
| 3) <b>Applicant:</b> ML NDLOVU<br><b>ID NO.</b> 6606305490086<br><b>Association:</b> IXOPO & DISTRICT TAXI ASSOCIATION | 4) <b>Applicant Address:</b><br>PO BOX 44<br>IXOPO<br>KWAZULU NATAL<br><br>3276  |
| 5) <b>Existing Licence Holder:</b> NOT APPLICABLE<br><b>ID NO.</b> NOT APPLICABLE                                      | 6) <b>Existing Licence Holder Address:</b><br>NOT APPLICABLE   |
| 7) <b>Type of application:</b> NEW OPERATING LICENCE   | 8) <b>Operating Licence Number:</b> LGKZN0503000229  |
| 9) <b>Vehicle Type:</b> MINIBUS  | 10) 1 X 15 (SEATED) + 0 (STANDING)   |
| 11) <b>Region:</b> HARRY GWALA   |  |
| 12.1   | 22069U22069U00051098 - IXOPO TO MAHEHLE<br>FROM IXOPO TAXI RANK, TURN RIGHT INTO P312 ROAD AFTER 1KM TURN LEFT INTO P23?1 ROAD AND AFTER ABOUT 30KM TURN LEFT INTO P122 ROAD AFTER ABOUT 8KM ON P122 TURN LEFT INTO D380 ROAD 3KM TURN RIGHT INTO D724 ROAD TO MAHEHLE. PICKING AND DROPPING OF PASSENGERS ALONG THE ROUTE. RETURN TO IXOPO USING THE SAME ROUTE.  |
| 12.2   | 22069U22069U00051099 - IXOPO TO EMAZABEKWENI<br>IXOPO TO EMAZABEKWENI TURN RIGHT INTO P312 ROAD FROM P 312 ROAD TURN RIGHT INTO P222 ROAD ABOUT 20KM TURN RIGHT INTO P112 ROAD ABOUT 8KM TURN RIGHT INTO A2350 ROAD OR LEFT INTO D960 ROAD. PICKING AND DROPPING PASSENGERS ALONG THE ROUTE. RETURN TO IXOPO USING THE SAME ROUTE.   |
| 12.3   | 22069U22069U00051100 - IXOPO TO NOKWEJA<br>FROM IXOPO TAXI RANK TURN LEFT INTO P312 ROAD TURN INTO P408 ROAD ABOUT 3KM TO THE P5 ROAD TURN RIGHT AND PROCEED ABOUT 10KM AND TURN LEFT INTO P112 ROAD, PROCEED ABOUT 10KM AND TURN LEFT INTO D310 AND D309 ROAD TO NOKWEJA. PICKING AND DROPPING PASSENGERS ALONG THE ROUTE. RETURN TO IXOPO USING THE SAME ROUTE.  |
| 12.4   | 22069U2206A010051101 - IXOPO TO RICHMOND<br>FROM IXOPO TAXI RANK TURN RIGHT INTO P312 AFTER 1KM TURN LEFT INTO R56 CROSSING UMKOMAAS RIVER BRIDGE INTO RICHMOND AND PROCEED TO SHEPTONE STREET AND NELSON STREET TAXI RANKS. NO PICKING AND DROPPING PASSENGERS ALONG THE ROUTE. RETURN TO IXOPO USING THE SAME ROUTE.   |
| 12.5   | 22069U22069U00051102 - IXOPO TO SANDANEZWE FARM<br>FROM IXOPO TAXI RANK, TURN RIGHT INTO P312 ROAD AND TURN LEFT INTO P23-1 ROAD ABOUT 40KM TURN RIGHT INTO D308 AND 5KM TURN LEFT INTO D818 TO SANDANEZWE FARM. NO PICKING AND DROPPING PASSENGERS ALONG THE ROUTE. RETURN TO IXOPO USING THE SAME ROUTE.   |
| 12.6   | 22069U22069U00051097 - IXOPO TO MADZIKANE<br>FROM IXOPO TAXI RANK TURN RIGHT INTO P312 ROAD AFTER 1KM TURN LEFT INTO P231 ROAD ABOUT 30KM ON THE P231 ROAD TURN LEFT INTO P122 ROAD AND 6KM INTO P46 ROAD TO P8-3 ROAD TURN LEFT FROM P89 ROAD INTO CREIGHTON VILLAGE (PICKING AND DROPPING OF PASSENGERS), PROCEEDING INTO D141 ROAD TO MADZIKANE LOCATION. PICKING AND DROPPING PASSENGERS ALONG THE ROUTE. RETURN TO IXOPO USING THE SAME ROUTE AS FORWARD ROUTE.                   |
| 12.7   | 22069U22069U00051091 - IXOPO TO BLAZIUS STORE<br>FROM IXOPO TAXI RANK, TURN RIGHT INTO P 312, TURN LEFT TO P23-1 PASSING DONNYBROOK VILLAGE TO BLAZIUS STORE, WITH PICKING & DROPPING OF PASSENGERS AND RETURN TO IXOPO TAXI RANK USING THE SAME ROUTE.  |
| 12.8   | 22069U22068T10051090 - IXOPO TO PIETERMARITZBURG<br>FROM IXOPO RANK, TURN RIGHT INTO P312 ROAD, TURN TO LEFT P5-2 ROAD (R 56) CROSSING UMKOMAAS RIVER BRIDGE; PASS OUTSIDE RICHMOND, THORNHILL INTO ALEXANDER ROAD, PIETERMARITZBURG TURN LEFT DURBAN ROAD - CHIEF ALBERT LUTHULI (COMMERCIAL) STREET, TURN RIGHT INTO LANGALIBALELE (LONGMARKET) STREET, TURN LEFT INTO BOSHOFF STREET, INTO PROFESSOR NYEMBEZI (SYMMONDS) CENTER TAXI RANK AND RETURN TO IXOPO USING THE SAME ROUTE. |
| 12.9   | 22069U22069U00051096 - IXOPO TO LUFABA<br>FROM IXOPO TAXI RANK TURN RIGHT INTO P23-1 ROAD AFTER 15KM TURN RIGHT INTO D64 ROAD AND ALTERNATIVE ROAD INTO LUFABA A3394, A3391 AND A3390 INTO LUFABA. PICKING AND DROPPING PASSENGERS ALONG THE ROUTE. RETURN TO IXOPO IS THE SAME ROUTE.   |
| 12.10  | 22069U22069U00051092 - IXOPO TO HIGHFLATS<br>FROM IXOPO TAXI RANK TURN RIGHT INTO P312 ROAD, AFTER 2KM TURN RIGHT INTO P 22-2 ROAD TO HIGHFLATS AND ABOUT 25KM FROM IXOPO TURN LEFT INTO THE HIGHFLATS TAXI RANK. PICKING-UP AND DROPPING OFF OF PASSENGERS ALONG THE ROUTE. RETURN TO IXOPO USING THE SAME ROUTE AS THE FORWARD ROUTE.  |
| 12.11  | 22069U3202D410051093 - IXOPO TO UMZIMKULU<br>FROM IXOPO TAXI RANK TURN THE LEFT INTO P312 ROAD AFTER 2KM TURN INTO P408 ROAD AND TURN RIGHT INTO P5-1 ROAD AND PROCEED AND TURN LEFT INTO UMZIMKULU TAXI RANK. PICKING AND DROPPING OF PASSENGERS ALONG THE ROUTE. RETURN ROUTE TO IXOPO USING THE SAME ROUTE  |
| 12.12  | 22069U22069U00051094 - IXOPO TO EMASAMINI<br>FROM IXOPO TAXI RANK RIGHT INTO P312 ROAD 1KM TURN LEFT INTO P23-1 ROAD ABOUT 25KM TURN RIGHT INTO P114 ROAD OR ALTERNATIVE ROAD P507 INTO P531 TO HELLA ROAD OR D166 SODO STORE OR D232 GOYINTABA KRALL EMASAMINI. PICKING AND DROPPING PASSENGERS ALONG THE ROUTE. RETURN TO IXOPO USING THE SAME ROUTE   |
| 12.13  | 22069U22069U00051095 - IXOPO TO HLANGANANI<br>FROM IXOPO TAXI RANK TURN RIGHT INTO P312 ROAD AFTER 1 KM TURN LEFT INTO P23-1 ROAD AND ALTERNATIVE ROAD TO HLANGANANI, P507, P114, D295. PICKING AND DROPPING OF PASSENGERS ALONG THE ROUTE. RETURN ROUTE TO IXOPO USING THE SAME ROUTE.  |

**transport**

Department:

Transport

Province of KwaZulu-Natal

**GAZETTE**

LGKZNG44-2023-FEB

REGION: ALL

**12.14** 22069U2206LS10051133 - IXOPO TAXI RANK TO DURBAN.

FROM IXOPO RANK, TURN RIGHT INTO P312 ROAD, TURN TO LEFT P5-2 ROAD (R 56) CROSSING UMKOMAAS RIVER BRIDGE; PASS RICHMOND, THORNVILLE INTO DURBAN ROAD, INTO N3, PASS TOLLGATE, INTO OLD DUTCH ROAD, LEFT INTO MARKET STREET, PASS BEREA RAILWAY STATION, LEFT INTO WEST STREET, LEFT INTO BROOK STREET RANK 68B. OFFLOAD LOAD AND RETURN ALONG FORWARD ROUTE IN REVERSE.



## transport

Department:  
Transport  
Province of KwaZulu-Natal

## GAZETTE

LGKZNG44-2023-FEB

REGION: ALL

|   |   |
|---|---|
| 1) <b>Application Number:</b> APP0149775  | 2) <b>Gazette Number:</b> LGKZNG44-2023-FEB   |
| 3) <b>Applicant:</b> JA LUSHABA<br><b>ID NO.</b> 6405200420086<br><b>Association:</b> ZAMOKUHLE TAXI ASSOCIATION (PORT SHEPS) | 4) <b>Applicant Address:</b><br>P O BOX 296<br>PORT SHEPSTONE<br>4240   |
| 5) <b>Existing Licence Holder:</b> NOT APPLICABLE<br><b>ID NO.</b> NOT APPLICABLE   | 6) <b>Existing Licence Holder Address:</b><br>NOT APPLICABLE  |
| 7) <b>Type of application:</b> NEW OPERATING LICENCE  | 8) <b>Operating Licence Number:</b> LKNKZN0150827   |
| 9) <b>Vehicle Type:</b> MINIBUS TAXI  | 10) 1 X 9-16 (SEATED) + 0 (STANDING)  |
| 11) <b>Region:</b> UGU-OGWINI   |   |
| 12.1  | 2100HE21004R10054976 - PORT SHEPSTONE TO DURBAN<br>PORT SHEPSTONE ALONG RYDER STREET JOINING R102 TO HIBBERDENE LOAD HIBBERDENE, FAFA, UMKOMAAS, AMANZIMTOTI JOINING JOURNEY ROAD TO OFF LOAD ISIPHINGO, REUNION, WEMA TO BROOK STREET 61, AND RETURN TO PORT SHEPSTONE OFFLOAD, UMTHWALUME, HIBBERDENE TO PORT SHEPSTONE TAXI RANK RYDER STREET. |
| 12.2  | 22067A22066O10054977 - 2. PORT SHEPSTONE TO UMZINTO<br>PORT SHEPSTONE TAXI RANK ALONG RYDER STREET JOINING R102 TO HIBBERDEN JOINING SEZELA ROAD TO UMZINTO TAXI RANK RETURN TO PORT SHEPSTONE TAXI RANK OFF LOAD FAFA, HIBBERDENE DIRECT TO PORT SHEPSTONE TAXI RANK.  |
| 12.3  | 2100HE3202US10054979 - PORT SHEPSTONE TO MTATA<br>PORT SHEPSTONE TAXI RANK TO MANDELA DRIVE ALONG N2 IZINGOLWENI- HARDING- KOKSTAD OFF LOAD MT AYLIF, QUMBU, TSOLO, MT FREE TO UMTATA TO MADERIA STREET, AND RETURN TO PORT SHEPSTONE. OFF LOAD PADDOCK, MURCHISON, BOBOYI, MARBURG BATES DIRECT TO PORT SHEPSTONE TAXI RANK.                     |
| 12.4  | 2100HE11008Z10054980 - 4. PORT SHEPSTONE TO JOHANNESBURG.<br>PORT SHEPSTONE TAXI RANK TO RYDER STREET JOINING R102 TO HIBBERDENE TURN WINKELSPRUIT TO UMBUMBULU TO PIETERMARITZBURG TO N3 WEST JOHANNESBURG, INTO AND ALONG HARROW ROAD, ANDERSON STREET TO WANDERERS STREET TAXI RANK JOHANNESBURG AND RETURN.                                   |



## transport

Department:  
Transport  
Province of KwaZulu-Natal

## GAZETTE

LGKZNG44-2023-FEB

REGION: ALL

|  |   |
|--|---|
| 1) <b>Application Number:</b> APP0149776   | 2) <b>Gazette Number:</b> LGKZNG44-2023-FEB   |
| 3) <b>Applicant:</b> ML MAKHANYA<br><b>ID NO.</b> 5404185237087<br><b>Association:</b> IZINGOLWENI TAXI OWNERS ASSOCIATION | 4) <b>Applicant Address:</b><br>PO BOX 122<br>IZINGOLWENI<br>4260   |
| 5) <b>Existing Licence Holder:</b> NOT APPLICABLE<br><b>ID NO.</b> NOT APPLICABLE  | 6) <b>Existing Licence Holder Address:</b><br>NOT APPLICABLE  |
| 7) <b>Type of application:</b> NEW OPERATING LICENCE   | 8) <b>Operating Licence Number:</b> NOTAVAILABLE  |
| 9) <b>Vehicle Type:</b> MINIBUS  | 10) 1 X 15 (SEATED) + 0 (STANDING)  |
| 11) <b>Region:</b> UGU-OGWINI  |   |
| 12.1   | 21008S21004R10050684 - IZINGOLWENI TO DURBAN<br>FROM APPROVED TAXI RANK IN IZINGOLWENI, TURN LEFT INTO N2-22, AND TURN LEFT INTO M4. PROCEED ALONG M4 TO DURBAN APPROVED TAXI RANK. OFFLOAD, LOAD AND RETURN ALONG THE FORWARD ROUTE IN REVERSE.                                    |
| 12.2   | 21008S21008S00050687 - IZINGOLWENI TO EDEN STORE<br>FROM IZINGOLWENI TAXI RANK TAKE P284 TO EDEN STORE APPROVED TAXI RANK. OFFLOAD, LOAD AND RETURN ALONG THE FORWARD ROUTE IN REVERSE.   |
| 12.3   | 21008S21008S00050709 - IZINGOLWENI RURAL TO HARDING<br>FROM IZINGOLWENI TAXI RANK TURN LEFT TO N2-22. PROCEED ALONG N2-22 INTO HARDING TAXI RANK. OFFLOAD, LOAD AND RETURN ALONG THE FORWARD ROUTE IN REVERSE.  |
| 12.4   | 21008S21008S00050719 - IZINGOLWENI TO MARGATE<br>FROM IZINGOLWENI TAXI RANK TAKE P284 AND TURN LEFT TO P732 AND STRAIGHT TO MARGATE TAXI RANK AND RETURN ALONG THE SAME ROUTE.  |
| 12.5   | 21008S21008S00050732 - FROM IZINGOLWENI TAXI RANK TAKE P284, TURN LEFT TO P57 ROAD AND INTO BIZANA TAXI RANK. OFFLOAD, LOAD AND RETURN ALONG THE FORWARD ROUTE IN REVERSE.  |
| 12.6   | 21008S21008S00050736 - IZINGOLWENI TO ORIBI FLATS<br>FROM IZINGOLWENI TAXI RANK TURN TO N2-22 ORIBI FLATS AND RETURN ALONG THE SAME ROUTE.  |
| 12.7   | 21008S21008S00050769 - IZINGOLWENI TO THONJENI / MAHLABATHINI.<br>FROM IZINGOLWENI TAXI RANK, TURN LEFT TO N2-22, TURN RIGHT TO D860 TO THONJENI / MAHLABATHINI AND RETURN ALONG THE SAME ROUTE.  |
| 12.8   | 21008S21008S00050773 - IZINGOLWENI TO THUNGWA TAXI RANK.<br>FROM IZINGOLWENI TAXI RANK TURN LEFT TO N2-22, TURN RIGHT TO D1084 TO THUNGWA TAXI RANK. OFFLOAD, LOAD AND RETURN ALONG THE FORWARD ROUTE IN REVERSE.   |
| 12.9   | 21008S2100HE10050765 - IZINGOLWENI TO PORT SHEPSTONE TAXI RANK.<br>FROM IZINGOLWENI TAXI RANK TAKE P284, THEN TURN LEFT TO N2-22 STRAIGHT THROUGH TO PORT SHEPSTONE TAXI RANK AND RETURN ALONG THE SAME ROUTE.  |
| 12.10  | 22064C2206LS10050681 - IZINGOLWENI TO CHIBINI<br>FROM APPROVED TAXI RANK IN IZINGOLWENI TURN RIGHT INTO P284, INTO N2, TURN LEFT INTO P58, TO CHIBINI TAXI RANK. OFF LOAD, LOAD AND RETURN ALONG THE FORWARD ROUTE IN REVERSE.  |
| 12.11  | 2209WC2209WC00050609 - IZINGOLWENI TO GCILIMA BAMBULA<br>FROM APPROVED TAXI RANK IN IZINGOLWENI, INTO P284. PROCEED ALONG P284 INTO APPROVED TAXI RANK BAMBULA TAXI RANK, TURN LEFT TO P732 ROAD TO GCILIMA TAXI RANK, OFFLOAD, LOAD AND RETURN ALONG THE FORWARD ROUTE IN REVERSE. |



## transport

Department:  
Transport  
Province of KwaZulu-Natal

## GAZETTE

LGKZNG44-2023-FEB

REGION: ALL

|      |   |     |   |
|------|---|-----|---|
| 1)   | <b>Application Number:</b> APP0149781   | 2)  | <b>Gazette Number:</b> LGKZNG44-2023-FEB                    |
| 3)   | <b>Applicant:</b> SM SHEZI<br><b>ID NO.</b> 7506115796087<br><b>Association:</b> ESTCOURT DISTRICT TAXI ASSOCIATION   | 4)  | <b>Applicant Address:</b><br>P.O BOX440<br>ESTCOURT<br>3310 |
| 5)   | <b>Existing Licence Holder:</b> NOT APPLICABLE<br><b>ID NO.</b> NOT APPLICABLE  | 6)  | <b>Existing Licence Holder Address:</b><br>NOT APPLICABLE   |
| 7)   | <b>Type of application:</b> NEW OPERATING LICENCE   | 8)  | <b>Operating Licence Number:</b> NOTAVAILABLE               |
| 9)   | <b>Vehicle Type:</b> MINIBUS  | 10) | 1 X 15 (SEATED) + 0 (STANDING)                              |
| 11)  | <b>Region:</b> UTHUKELA   |     |   |
| 12.1 | <p>2202EK2202EN00050211 - WEMBEZI TO ESCOURT</p> <p>FROM APPROVED TAXI RANK IN WEMBEZI TO APPROVED TAXI RANK IN ESCOURT AND WEMBEZI RANK, INTO LONGHOMES, MAHASHINI, KHWEZI, V. Q. DEPO, FIVE ROOM, NKWEZELA, TURN LEFT TO LOCKSLOY, NEWLANDS, LOADING AND OFFLOADING AND TURN INTO C SECTION LOADING AND OFFLOADING TURN RIGHT INTO P29 NTABAMHLOPHE ROAD INTO MARTIN ROAD, HELLET ROAD, CONNOR STREET AND TURN LEFT INTO ALEXANDRA STREET INTO TAXI RANK, OFFLOADING AND LOADING AND RETURN ALONG THE FORWARD ROUTE IN REVERSE.</p> <p>ALTERNATIVE ROUTE</p> <p>FROM P29 NTABAMHLOPHE ROAD, INTO HARRY MILLER ROAD, SUBWAY ROAD, ALBERT STREET, PHILLIP STREET, AND TURN RIGHT INTO ALEXANDRA STREET INTO TAXI RANK. OFFLOADING, LOADING AND RETURN THE FORWARD ROUTE IN REVERSE.</p> <p>SETTING DOWN AND PICKING UP PASSENGERS:</p> <p>1. BACON FACTORY ROAD R103 INTO CONNOR STREET INTO ALEXANDRA STREET INTO TAXI RANK.<br/>2. NARROWTEX INTO LOSKOP ROAD.<br/>3. MASONITE INTO BROOMCLIFFE ROAD.<br/>4. MASONITE INTO BANK ROAD.<br/>5. MOSAIC INTO BANK ROAD.</p> |     |   |
| 12.2 | <p>2202EN2202DR10050199 - HLATHIKHULU TO MOOI RIVER</p> <p>FROM HLATHIKHULU TAXI RANK, INTO P169, PROCEED TO P1-7, INTO K. P. X. 0088 MOOI RIVER TAXI RANK AND RETURN ALONG THE FORWARD ROUTE IN REVERSE.</p>   |     |   |
| 12.3 | <p>2202EN2202EN00050177 - CHARTER: FROM ESTCOURT TAXI RANK TO POINT WITHIN THE PROVINCE KZN ONLY. NO PICKING OR SETTING DOWN OF PASSENGERS EN ROUTE.</p>  |     |   |
| 12.4 | <p>2202EN2202EN00050181 - CORNFIELDS TO ESCOURT</p> <p>FROM APPROVED TAXI RANK IN CORNFIELDS ALONG D489 LEFT INTO R74, LEFT INTO R103, INTO LORNE STREET, INTO HARDING STREET, INTO ALEXANDRA STREET TO APPROVED TAXI RANK IN ALEXANDRA STREET AND RETURN ALONG THE FORWARD ROUTE IN REVERSE (SUBJECT TO RESTRICTION NUMBER 5, PICKING UP AND SETTING DOWN ENROUTE).</p> <p>ALTERNATIVE ROUTE</p> <p>FROM APPROVED TAXI RANK IN FRERE, TURN RIGHT INTO R103, INTO LORNE STREET, INTO HARDING STREET, TURN INTO ALEXANDRA STREET INTO APPROVED TAXI RANK IN ALEXANDRA STREET AND RETURN ALONG FORWARD ROUTE IN REVERSE.</p> <p>SETTING DOWN AND PICKING UP PASSENGERS:</p> <p>1. BACON FACTORY ROAD R103 INTO CONNOR STREET INTO ALEXANDRA STREET INTO TAXI RANK.<br/>2. NARROWTEX INTO LOSKOP ROAD.<br/>3. MASONITE INTO BROOMCLIFFE ROAD.<br/>4. MASONITE INTO BANK ROAD.<br/>5. MOSAIC INTO BANK ROAD.</p>  |     |   |
| 12.5 | <p>2202EN2202EN00050182 - DUTCH GOODHOME - ESTCOURT</p> <p>FROM APPROVED TAXI RANK IN D1246, DUTCH GOODHOME TURN RIGHT TO P29 LOADING TOWARDS ESCOURT PASS UMTSHEZI HIGH SCHOOL, PROCEED ALONG P29 OFFLOADING, PASS SHAYAMOYA, NEWLANDS, LOCKSLOY, WEMBEZI TOWNSHIP ALONG P29 INTO MARTIN ROAD, HELLET ROAD, RICHMOND ROAD, CONNOR STREET, TURN LEFT TO ALEXANDRA STREET INTO TAXI RANK OFFLOAD AND LOAD AND RETURN ALONG FORWARD ROUTE IN REVERSE.</p> <p>ALTERNATIVE ROUTE</p> <p>FROM P29 INTO HARRY MILLER ROAD, ALBERT STREET, INTO PHILLIP STREET AND ALONG ALEXANDRA STREET, INTO TAXI RANK.</p>   |     |   |
| 12.6 | <p>2202EN2202EN00050183 - ESTCOURT TO MABHALONINI</p> <p>FROM APPROVED TAXI RANK IN MABHALONINI, INTO AND ALONG R103, INTO DRUMMOND ROAD, LEFT INTO ALBERT STREET, RIGHT INTO PHILLIP STREET, INTO ALEXANDRA STREET, INTO ALEXANDRA STREET TAXI RANK AND RETURN ALONG THE FORWARD ROUTE IN REVERSE.</p>   |     |   |
| 12.7 | <p>2202EN2202EN00050184 - ESIGODLWENI TO ESTCOURT</p> <p>FROM APPROVED TAXI RANK IN ESIGODLWENI, INTO R17, INTO AND ALONG R103, INTO LORNE STREET, INTO HARDING STREET, INTO ALEXANDRA STREET, INTO ALEXANDRA TAXI RANK AND RETURN ALONG FORWARD ROUTE IN REVERSE.</p>  |     |   |
| 12.8 | <p>2202EN2202EN00050197 - GCINUSIZI TO ESCOURT</p> <p>FROM APPROVED TAXI RANK IN KWA-GCINUSIZI TURN RIGHT INTO P29, LOADING AND OFFLOADING TOWARDS ESCOURT PASS MTSHEZI HIGH SCHOOL, PROCEED ALONG P29 INTO MARTIN ROAD, INTO HELLET ROAD, INTO CONNOR STREET, LEFT INTO ALEXANDRA STREET, INTO TAXI RANK AND RETURN ALONG THE FORWARD ROUTE IN REVERSE.</p> <p>ALTERNATIVE ROUTE</p> <p>FROM P29 LEFT INTO HARRY MILLER ROAD, RIGHT INTO SUBWAY ROAD, RIGHT INTO ALBERT STREET, LEFT INTO PHILLIP STREET INTO ALEXANDRA STREET TAXI RANK AND RETURN ALONG FORWARD ROTE IN REVERSE.</p> <p>SETTING DOWN AND PICKING UP PASSENGERS:</p> <p>1. BACON FACTORY ROAD R103 INTO CONNOR STREET INTO ALEXANDRA STREET INTO TAXI RANK.<br/>2. NARROWTEX INTO LOSKOP ROAD;<br/>3. MASONITE INTO BROOMCLIFFE ROAD;<br/>4. MOSAIC INTO BANK ROAD.</p>   |     |   |



## transport

Department:  
Transport  
Province of KwaZulu-Natal

## GAZETTE

LGKZNG44-2023-FEB

REGION: ALL

|       |  |
|-------|--|
| 12.9  | <p>2202EN2202EN00050198 - HLATHIKHULU TO ESCCOURT</p> <p>FROM APPROVED TAXI RANK IN HLATHIKHULU INTO C1326, INTO P391, ALONG D1240, PROCEED ALONG P28-9 VIA NHLALAKAHLE NTABAMHLOPHE POLICE STATION, TURN TO P29 LOADING ALONG THE ROUTE UP DUTCH GOODHOME, OFFLOADING ONLY ALONG P29 INTO MARTIN ROAD, HELLET ROAD, RICHMOND ROAD, CONNOR STREET, TURN LEFT INTO ALEXANDRA STREET INTO TAXI RANK ESCCOURT AND RETURN ALONG FORWARD ROUTE IN REVERSE.</p> <p>OR</p> <p>FROM APPROVED TAXI RANK IN HLATHIKHULU P170, INTO R103, INTO DRUMMOND ROAD, INTO ALBERT STREET INTO HARDING STREET, INTO ALEXANDRA STREET RANK ESCCOURT, DIRECT AND RETURN .</p> <p>OR</p> <p>FROM APPROVED TAXI RANK IN HLATHIKHULU P171 INTO R103, INTO P29, HARRY MILLER ROAD, SUBWAY ROAD, ALBERT STREET, PHILLIP STREET, ALONG ALEXANDRA STREET INTO TAXI RANK ESCCOURT AND RETURN.</p> <p>OR</p> <p>FROM APPROVED TAXI RANK IN HLATHIKHULU INTO P28 JOIN P379, PASSING KWADLAMINI, KWANDABA, JOIN P29, PROCEED TO HARRY MILLER ROAD, SUBWAY ROAD, INTO ALBERT STREET, PHILLIP STREET, ALEXANDRA STREET, INTO TAXI RANK ESCCOURT. OFFLOADING, LOADING AND RETURN.</p> <p>SETTING DOWN AND PICKING UP PASSENGERS:</p> <ol style="list-style-type: none"> <li>1. BACON FACTORY ROAD R103 INTO CONNOR STREET INTO ALEXANDRA STREET INTO TAXI RANK.</li> <li>2. NARROWTEX INTO LOSKOP ROAD;</li> <li>3. MASONITE INTO BROOMCLIFFE ROAD;</li> <li>4. MASONITE INTO BANK ROAD; AND</li> <li>5. MOSAIC INTO BANK ROAD.</li> </ol> |
| 12.10 | <p>2202EN2202EN00050200 - ESCCOURT TO HOSPITAL.</p> <p>FROM ALEXANDRA TAXI RANK RIGHT INTO HARDING STREET, LEFT INTO ALBERT STREET, RIGHT INTO DRUMMOND ROAD, INTO LORNE STREET (R103), TO HOSPITAL TAXI RANK AND RETURN ALONG R103, INTO LORNE STREET, INTO HARDING STREET, INTO ALEXANDRA STREET INTO THE TAXI RANK.</p> <p>OR</p> <p>ESCCOURT TAXI RANK INTO ALEXANDRA STREET, LEFT INTO HARDING STREET, INTO THE R103 AND PROCEED TO COLITA AND RETURN ALONG THE FORWARD ROUTE IN REVERSE.</p>   |
| 12.11 | <p>2202EN2202EN00050201 - ESCCOURT HOSTEL TO ESCCOURT</p> <p>FROM ESCCOURT TAXI RANK INTO ALEXANDRA STREET, RIGHT INTO HARDING STREET, LEFT INTO ALBERT STREET, INTO EXTENSION ROAD, INTO DRUMMOND ROAD, LEFT INTO LORNE STREET, INTO R103, LEFT INTO KEMPS ROAD AND PROCEED TO THE HOSTEL TAXI RANK AND RETURN ALONG THE FORWARD ROUTE IN REVERSE</p>   |
| 12.12 | <p>2202EN2202EN00050202 - ESTCOURT - KOMDAG</p> <p>FROM POST OFFICE TAXI RANK, INTO HARDING STREET, TURN RIGHT INTO RICHMOND ROAD (SPAR) BECOMING ROLLAND HELLET AVENUE, TURN RIGHT INTO JAMMIE DE WAAL AVENUE (DRAKENSVIEW) TURN RIGHT INTO NTABAMHLOPHE ROAD. TURN LEFT INTO BRICKHILL ROAD (GERRY'S MOTORS) TO GOOD STREET (CHRISTIAN CENTRE), TURN INTO JAMMIE DE WAAL AVENUE, TURN RIGHT INTO DOVETREE AVENUE, TURN RIGHT TO SIR FREDERICK ROAD. TURN TO SYMONDS ROAD, LEFT INTO GEORGE SMITH STREET, TURN LEFT INTO BRICKHILL, TURN LEFT INTO ELIZABETH AVENUE, TURN RIGHT INTO CHERRY STREET, TURN RIGHT INTO ABELIA STREET, TURN, RIGHT INTO BRICKHILL ROAD, LEFT INTO BROOM ROAD, TURN RIGHT INTO ALOE STREET, TURN LEFT INTO ELIZABETH AVENUE, TURN LEFT INTO SUBWAY ROAD, TURN RIGHT INTO ALBERT STREET, LEFT INTO HARDING STREET TAXI RANK AND RETURN ALONG THE FORWARD ROUTE IN REVERSE.</p>  |
| 12.13 | <p>2202EN2202EN00050203 - ESTCOURT TO KWA-DLAMINI</p> <p>FROM APPROVED TAXI RANK IN KWA-DLAMINI INTO P379 LOADING AND OFFLOADING INTO EMTSHEZI HIGH SCHOOL AND TURN RIGHT INTO P29 NTABAMHLOPHE ROAD, OFFLOADING ONLY, PASS SHAYAMOYA, NEWLANDS, LOCKSLOY AND WEMBEZI, INTO MARTIN ROAD, HELLET ROAD, RICHMOND ROAD, CONNOR STREET, TURN LEFT INTO ALEXANDRA STREET INTO TAXI RANK AND RETURN THE FORWARD ROUTE IN REVERSE.</p> <p>FROM P29 INTO HARRY MILLER ROAD, SUBWAY ROAD, ALBERT STREET, PHILLIP STREET, ALONG ALEXANDRA STREET INTO TAXI RANK OFFLOADING, LOADING AND RETURN.</p> <p>FROM P29 INTO HARRY MILLER ROAD, SUBWAY ROAD, ALBERT STREET, PHILLIP STREET, ALONG ALEXANDRA STREET INTO TAXI RANK OFFLOADING, LOADING AND RETURN.</p>  |
| 12.14 | <p>2202EN2202EN00050204 - MHUBHENI TO ESTCOURT</p> <p>FROM MHUBHENI TAXI RANK INTO D1381 LOADING AND OFFLOADING ALONG THE WAY. PASS GREYSTONE, HILTON FARM, WEMBEZI OFFLOADING AND TURN RIGHT INTO P29 NTABAMHLOPHE ROAD, OFFLOADING, INTO MARTIN ROAD, HELLET ROAD, RICHMOND ROAD, CONNOR STREET, AND TURN LEFT INTO ALEXANDRA STREET INTO TAXI RANK AND RETURN ALONG THE FORWARD ROUTE IN REVERSE.</p> <p>FROM MHUBHENI ALONG P17, DALTON, LOADING AND OFFLOADING ALONG THE WAY, PASS GREYSTONE, BLUE HAZE, INTO P29 NTABAMHLOPHE ROAD, INTO MARTIN ROAD, HELLET ROAD, CONNOR STREET, AND TURN LEFT INTO ALEXANDRA STREET, INTO TAXI RANK, OFFLOADING, LOADING AND RETURN.</p> <p>FROM P29 INTO HARRY MILLER ROAD, RIGHT INTO SUBWAY ROAD, RIGHT INTO ALBERT STREET, LEFT INTO PHILLIP STREET, INTO ALEXANDRA STREET, INTO THE TAXI RANK AND RETURN.</p> <p>FROM P29 INTO HARRY MILLER ROAD, INTO SUBWAY ROAD, INTO ALBERT STREET INTO PHILLIPS STREET INTO ALEXANDRA STREET INTO TAXI RANK AND RETURN.</p>  |
| 12.15 | <p>2202EN2202EN00050205 - MDWEBU TO ESCCOURT</p> <p>FROM APPROVED TAXI RANK IN NDWEBU INTO AND ALONG D1382, LEFT INTO P29, PASS EMTSHEZI HIGH SCHOOL, SHAYAMOYA, NEWLANDS, LOCKSLOY, WEMBEZI, INTO MARTIN ROAD, HELLET ROAD, RICHMOND ROAD, CONNOR STREET, LEFT INTO ALEXANDRA STREET, INTO TAXI RANK AND RETURN ALONG THE FORWARD IN REVERSE.</p>   |
| 12.16 | <p>2202EN2202EN00050206 - PHAPPAKHULU TO ESCCOURT</p> <p>FROM APPROVED TAXI RANK IN PHAPPAKHULU, INTO SAGITTARIUS AVENUE, PHAPPAKHULU INTO R74, WEENEN ROAD AND LEFT TO ESIGODLWENI, LOADING AND OFFLOADING AND TURN RIGHT INTO R74, INTO R103, INTO LORNE STREET, INTO HARDING STREET AND TURN RIGHT INTO ALEXANDRA STREET INTO THE TAXI RANK, OFFLOADING, LOADING AND RETURN ALONG THE FORWARD ROUTE IN REVERSE.</p>   |





## transport

Department:  
Transport  
Province of KwaZulu-Natal

## GAZETTE

LGKZNG44-2023-FEB

REGION: ALL

|       |   |
|-------|---|
| 12.17 | <p>2202EN2202EN00050207 - SHAYAMOYA TO ESCCOURT.</p> <p>FROM APPROVED TAXI RANK IN KWA-XABA STORE, INTO BOSHI, INTO SHAYAMOYA A, INTO SHAYAMOYA B, RIGHT INTO P29, NTABAMHLOPHE ROAD, LOADING AND OFFLOADING, PASS SHAYAMOYA, NEWLANDS, LOCHSLOY, WEMBEZI, OFFLOADING ONLY, INTO MARTIN ROAD, INTO HELLET ROAD, RICHMOND ROAD, CONNOR STREET, INTO ALEXANDRA STREET INTO THE TAXI RANK. OFFLOADING, LOADING AND RETURN ALONG THE FORWARD ROUTE IN REVERSE.</p> <p>ALTERNATIVE ROUTE</p> <p>FROM P29 INTO HARRY MILLER ROAD, SUBWAY ROAD, ALBERT STREET, ALONG ALEXANDRA STREET INTO THE TAXI RANK AND RETURN ALONG THE FORWARD ROUTE IN REVERSE.</p> <p>SETTING DOWN AND PICKING UP PASSENGERS:</p> <p>1.BACON FACTORY ROAD R103 INTO CONNOR STREET INTO ALEXANDRA STREET INTO TAXI RANK.<br/>2.NARROWTEX INTO LOSKOP ROAD.<br/>3.MASONITE INTO BROOMCLIFFE ROAD.<br/>4.MASONITE INTO BANK ROAD.<br/>5.MOSAIC INTO BANK ROAD.</p> |
| 12.18 | <p>2202EN2202EN00050208 - ESTCOURT TO ESTCOURT</p> <p>FROM APPROVED TAXI RANK IN MVUNDLWENI KWANDABA, MHLUNGWINI SCHOOL, A 1416, LOADING AND OFFLOADING INTO EMTSHEZI HIGH SCHOOL, INTO P29, NTABAMHLOPHE ROAD, OFFLOADING ONLY PASS SHAYAMOYA, NEWLANDS, LOCKSLOY, WEMBEZI INTO A MARTIN ROAD, HELLET ROAD, RICHMOND ROAD, CONNOR STREET AND TURN LEFT INTO ALEXANDRA STREET INTO THE TAXI RANK, OFFLOADING AND LOADING AND RETURN ALONG THE FORWARD ROUTE IN REVERSE.</p> <p>ALTERNATIVE</p> <p>FROM P29 INTO HARRY MILLER ROAD, SUBWAY ROAD, ALBERT STREET ALONG ALEXANDRA STREET, INTO THE TAXI RANK, OFFLOADING, LOADING AND RETURN.</p>   |
| 12.19 | <p>2202EN2202EN00050209 - ESCCOURT TO EMMAUS</p> <p>FROM ALEXANDRA STREET TAXI RANK, INTO ALEXANDRA STREET, INTO PHILLIP STREET, INTO ALBERT STREET, INTO LOSKOP ROAD, INTO N3, INTO R74, INTO WINTERTON, LEFT INTO R600, RIGHT INTO LOSKOP ROAD AND PROCEED TO EMMAUS MISSION TAXI RANK AND RETURN ALONG THE FORWARD ROUTE IN REVERSE OR DIRECT ALONG LOSKOP ROAD.</p>   |
| 12.20 | <p>2202EN2202EN00050210 - SOBABILI TO ESCCOURT</p> <p>FROM APPROVED TAXI RANK IN SOBABILI, INTO AND ALONG D1241, LEFT INTO P29 NTABAMHLOPHE ROAD LOADING AND OFFLOADING. PASS EMTSHEZI HIGH SCHOOL, SHAYAMOYA, NEWLANDS, LOCHSLOY, WEMBEZI INTO MARTIN ROAD, HELLET ROAD, RICHMOND ROAD, CONNOR STREET, TURN LEFT INTO ALEXANDRA STREET INTO THE TAXI RANK AND RETURN ALONG THE FORWARD ROUTE IN REVERSE.</p> <p>ALTERNATIVE ROUTE</p> <p>FROM P29 INTO HARRY MILLER ROAD, SUBWAY ROAD, ALBERT STREET, PHILLIP STREET ALONG ALEXANDRA STREET INTO THE TAXI RANK AND RETURN.</p> <p>SETTING DOWN AND PICKING UP PASSENGERS:</p> <p>1.BACON FACTORY ROAD R103 INTO CONNOR STREET INTO ALEXANDRA STREET INTO TAXI RANK.<br/>2.NARROWTEX INTO LOSKOP ROAD.<br/>3.MASONITE INTO BROOMCLIFFE ROAD.<br/>4.MASONITE INTO BANK ROAD.<br/>5.MOSAIC INTO BANK ROAD.</p>  |
| 12.21 | <p>2202EN2202EN00050216 - ESTCOURT TO FORDEVILLE.</p> <p>FROM ALEXANDRA STREET TAXI RANK, LEFT INTO HARDING STREET, LEFT BOUGINVILLEA AND TURN RIGHT INTO 1ST AVENUE STRAIGHT TO 5TH AVENUE, STRAIGHT TO 8TH AVENUE, LEFT TO 9TH AVENUE, LEFT TO 6TH AVENUE, RIGHT TO 4TH AVENUE, LEFT TO 3RD AVENUE STREET, LEFT INTO HIBISCUS AVENUE RIGHT INTO CARNATION ROAD BACK TO HIBISCUS AVENUES, LEFT INTO CANNA AVENUE, PASS THE FORDEVILLE HALL TO THE RANK, OFFLOAD AND LOAD AND RETURN ALONG THE FORWARD ROUTE IN REVERSE</p>   |
| 12.22 | <p>2202EN2202ER10050185 - ESTCOURT TO BERGVILLE</p> <p>FROM APPROVED TAXI RANK IN ESCCOURT, INTO ALEXANDRA STREET, INTO PHILLIP STREET, INTO ALBERT STREET, INTO LOSKOP ROAD, INTO N3, INTO R74 BERGILLE, INTO R600, INTO BERGVILLE TAXI RANK. OFFLOAD, LOADING AND RETURN ALONG FORWARD ROUTE IN REVERSE. 6.1 ALTERNATIVE ROUTE FROM APPROVED TAXI RANK IN ESCCOURT, INTO ALEXANDRA STREET, INTO BROOMCLIFFE ROAD, TURN RIGHT TO LOSKOP ROAD INTO P10 PASS LOSKOP, TURN RIGHT INTO R600, TURN LEFT INTO R74, TURN RIGHT INTO WEST STREET, INTO BERGVILLE TAXI RANK OFFLOAD, LOADING AND RETURN ALONG FORWARD ROUTE IN REVERSE.</p>   |
| 12.23 | <p>2202EN2203BL10050215 - ESTCOURT TO ZWELISHA:</p> <p>FROM APPROVED TAXI RANK IN ZWELITSHA LOCATION AND TURN LEFT INTO P29 NTABAMHLOPHE ROAD LOADING AND OFFLOADING ALONG THE WAY, UP TO WEMBEZI, PROCEED ALONG P29, INTO MARTIN ROAD, HELLET ROAD, RICHMOND ROAD, CONNOR STREET, TURN INTO ALEXANDRA STREET INTO TAXI RANK AND RETURN ALONG THE FORWARD ROUTE IN REVERSE.</p>   |
| 12.24 | <p>2202EN7100H010050214 - ESCCOURT TO QWAQWA</p> <p>FROM ALEXANDRA STREET TAXI RANK LOADING INTO LOSKOP ROAD, PASS ULTRA CITY TO N3 LEFT TO R74 WINTERTON INTO R74 BERGVILLE AND PROCEED DIRECT TO QWAQWA TAXI RANK OFFLOADING AND LOADING AND RETURN ALONG THE FORWARD ROUTE IN REVERSE.</p> <p>IMPORTANT</p> <p>THIS ROUTE MAY NOT BE ISSUED UNLESS A RANK PERMIT FOR VEREENIGING IS PRODUCED.</p>  |
| 12.25 | <p>KZPRERC2783359 - THEMBAHLIHE TO WEENEN (NEW LOCAL ROUTE)</p> <p>FROM THEMBAHLIHE RANK NEXT TO THEMBAHLIHE PRIMARY SCHOOL, TURN LEFT TO JOIN D489, TURN LEFT TO JOIN R74, PROCEED CROSS WEENEN NATURE RESERVE USING R74, TURN RIGHT AND PROCEED WITH R74 PROCEED AND TURN LEFT TO ANDRIES PRETORIUS TURN LEFT TO RETIEF STREET, TURN LEFT TO BELL STREET, TURN LEFT TO VALLEY STREET AND TURN RIGHT TO WEENEN TAXI RANK. DROP AND PICK PASSENGERS BACK TO THEMBAHLIHE.</p>  |



## transport

Department:  
Transport  
Province of KwaZulu-Natal

## GAZETTE

LGKZNG44-2023-FEB

REGION: ALL

|       |  |
|-------|--|
| 12.26 | <p>KZPRERC2796246 - ESTCOURT TO KHWEZI<br/>FROM APPROVED TAXI RANK IN ESTCOURT WITH PASSENGERS TURN RIGHT INTO ALEXANDRA STREET CROSSING ROBOTS TURN RIGHT PATERSON STREET, LEFT INTO ALBERT STREET DROP/PICK ALONG LEFT LORNE STREET CROSSING THE BRIDGE DROP/PICK PROCEED, TURN LEFT KEMPS ROAD, PROCEED STRAIGHT THEN RIGHT UNNAMED ROAD TO KHWEZI DROPPING OFF PASSENGERS AND PICKING UP PASSENGERS ALONG ROAD IN REVERSE ROUTES TO ESTCOURT TAXI RANK.<br/>ALTERNATIVE BACKWARD ROUTE:<br/>FROM KHWEZI UNNAMED ROADS WITH PASSENGERS INTO LEFT KEMPS ROAD, TURN RIGHT R103 CROSSING THE BRIDGE BECOMES LORNE STREET STRAIGHT TILL HARDING STREET LEFT ALBERT STREET RIGHT PHILIP STREET THEN RIGHT INTO APPROVED TAXI RANK IN ESTCOURT DROPPING/PICKING PASSENGERS.</p>   |
| 12.27 | <p>KZPRERC2798892 - COLENZO TO EKUTHULENI<br/>FROM AN APPROVED TAXI RANK IN COLENZO ALONG SIR GEORGE STREET, TURN LEFT INTO R74, PROCEED AND TURN LEFT INTO EKUTHULENI TAXI RANK DROPPING AND PICKING PASSENGERS AND RETURN TO COLENZO USING THE SAME ROUTE IN REVERSE.</p>  |
| 12.28 | <p>KZPRERC2804380 - COLENZO TO GANASHOEK AND RETURN<br/>FROM APPROVED TAXI RANK IN COLENZO SIR GEORGE STREET, TURN LEFT INTO WEST STREET, TURN RIGHT INTO DAVIDSON STREET, PROCEEDING PASS NKANYEZINI, TURN LEFT INTO D448 INTO GANASHOEK AND RETURN ALONG THE SAME ROUTE.</p>   |
| 12.29 | <p>KZPRERC2813690 - ESTCOURT TO MOOI RIVER<br/>FROM APPROVED TAXI RANK IN ESTCOURT WITH PASSENGERS, TURN RIGHT INTO ALEXANDRA STREET, TURN RIGHT HARDING STREET, BECOMES LORNE STREET CROSSING BRIDGE INTO R103 STRAIGHT THEN, TURN LEFT P1/8 DROP / PICK PASSENGERS ALONG, PROCEED ALONG THE ROAD (MABHALONINI, WILLOW GRANGER) INTO THE CIRCLE, THEN OUT INTO LEFT LAWRENCE ROAD, STRAIGHT ACROSS ROBOT INTO RIGHT PKX0064 MOOI RIVER TAXI RANK, ALLOCATED BAY DROPPING OFF PASSENGERS AND PICKING UP PASSENGERS IN REVERSE ROUTE TO ESTCOURT TAXI RANK.<br/>ALTERNATIVE ROUTE<br/>FROM APPROVED TAXI RANK IN ESTCOURT WITH PASSENGERS, TURN RIGHT INTO ALEXANDRA STREET, TURN RIGHT HARDING BECOMES LORNE STREET CROSSING BRIDGE INTO R103 STRAIGHT ALONG INTO LEFT JOINING N3, PROCEED ALONG THEN LEFT TREVERTON PLAZZA INTO CLAUGHTO TERRACE, LEFT TURN IN MARKET STREET, THEN RIGHT TURN INTO LAWRENCE ROAD, INTO RIGHT PKX0064 MOOI RIVER TAXI RANK, ALLOCATED BAY DROPPING OFF AND PICKING UP PASSENGERS IN REVERSE ROUTE TO ESTCOURT TAXI RANK.</p> |



## transport

Department:  
Transport  
Province of KwaZulu-Natal

## GAZETTE

LGKZNG44-2023-FEB

REGION: ALL

|       |  |     |   |
|-------|--|-----|---|
| 1)    | <b>Application Number:</b> APP0149782  | 2)  | <b>Gazette Number:</b> LGKZNG44-2023-FEB                            |
| 3)    | <b>Applicant:</b> NS MBILI<br><b>ID NO.</b> 8906265660084<br><b>Association:</b> ZAMUKUKHANYA TAXI OWNERS ASSOCIATION  | 4)  | <b>Applicant Address:</b><br>PO BOX 70422<br>PORT SHEPSTONE<br>4250 |
| 5)    | <b>Existing Licence Holder:</b> NOT APPLICABLE<br><b>ID NO.</b> NOT APPLICABLE   | 6)  | <b>Existing Licence Holder Address:</b><br>NOT APPLICABLE           |
| 7)    | <b>Type of application:</b> NEW OPERATING LICENCE  | 8)  | <b>Operating Licence Number:</b> NOTAVAILABLE                       |
| 9)    | <b>Vehicle Type:</b> MINIBUS   | 10) | 1 X 15 (SEATED) + 0 (STANDING)                                      |
| 11)   | <b>Region:</b> UGU-OGWINI  |     |   |
| 12.1  | 22067A22067A00051981 - PORT SHEPSTONE TO MBOTSHE<br>FROM PORT SHEPSTONE APPROVED TAXI RANK INTO RYDER STREET TURN RIGHT INTO PORT SHEPSTONE OLD MAIN ROAD CR 107 AND PROCEED TO MBOTSHE AREA. OFF LOAD AND RETURN ALONG FORWARD ROUTE IN REVERSE.  |     |   |
| 12.2  | 22067A22067A00051983 - PORT SHEPSTONE TO MGANKA<br>FROM PORT SHEPSTONE APPROVED TAXI RANK INTO RYDER STREET TURN RIGHT INTO PORT SHEPSTONE OLD MAIN ROAD CR 107 PROCEED ALONG R107 AND PASS BHOBOHYI TURN LEFT INTO D1014 AND PROCEED TO MGANKA. OFF LOAD, LOAD AND RETURN ALONG FORWARD ROUTE IN REVERSE.   |     |   |
| 12.3  | KZPRERC2717062 - MURCHISON (REHOBOTH) TO PORT SHEPSTONE<br>FROM MURCHISON TAXI RANK TURN RIGHT INTO MAIN HARDING ROAD AND TURN RIGHT INTO D412 ESPERANZER DRIVE PICK AND DROP TO REHOBOTH AND RETURN BACK INTO MAIN HARDING ROAD PROCEED TO MARBURG AND TURN LEFT INTO NELSON MANDELA DRIVE PICK AND DROP ALONG THE WAY TURN RIGHT INTO RYDER STREET ANOTHER RIGHT INTO DENNIS SHEPSTONE ROAD AND LEFT INTO CORNER STREET PROCEED AND TURN PROCEED TO PASS MARBURG AND TURN LEFT INTO NELSON MANDELA DRIVE PICK AND DROP ALONG THE WAY TURN RIGHT INTO RYDER STREET ANOTHER RIGHT INTO DENNIS SHEPSTONE ROAD AND LEFT INTO CORNER STREET PROCEED AND TURN RIGHT INTO BAZLEY CROSS R102 AND TURN LEFT INTO SINCLAIR ROAD PICK AND DROP INTO ORIBI PLAZA THEN PROCEED INTO AIKEN STREET TURN LEFT ON NELSON MANDELA DRIVE THEN RIGHT INTO RYDER STREET PROCEED INTO PORT SHEPSTONE TAXI RANK AND RETURN BACK USING THE SAME ROUTES AS DESCRIBED. |     |   |
| 12.4  | KZPRERC2717111 - MURCHISON (ORIBI FLATS) TO PORT SHEPSTONE<br>FROM MURCHISON TAXI RANK TURN LEFT INTO MAIN HARDING ROAD AND TURN LEFT INTO P262 ORIBI FLATS PICK AND DROP PROCEED TO IDWALA MILLS AND RETURN AND TURN LEFT INTO MAIN HARDING ROAD PROCEED TO MARBURG TURN LEFT TO NELSON MANDELA DRIVE.  |     |   |
| 12.5  | KZPRERC2717160 - MURCHISON (MADAKANE) TO PORT SHEPSTONE<br>FROM MURCHISON TAXI RANK TURN RIGHT INTO MAIN HARDING ROAD THEN LEFT INTO D1098 INTO MADAKANE AREA PICK AND DROP ALONG THE WAY AND RETURN BACK INTO HARDING MAIN ROAD TURN RIGHT PROCEED INTO MARBURG PICK AND DROP. TURN LEFT INTO NELSON MANDELA DRIVE PICK AND DROP ALONG THE WAY TURN RIGHT INTO RYDER STREET ANOTHER RIGHT INTO DENNIS SHEPSTONE ROAD LEFT INTO CORNER STREET PROCEED AND TURN RIGHT INTO BAZLEY CROSS R102 AND TURN LEFT INTO SINCLAIR ROAD PICK AND DROP INTO ORIBI PLAZA THEN PROCEED INTO AIKEN STREET TURN LEFT ON NELSON MANDELA DRIVE THEN RIGHT IN RYDER STREET PROCEED INTO PORT SHEPSTONE TAXI RANK AND RETURN BACK USING THE SAME ROUTES AS DESCRIBED.  |     |   |
| 12.6  | KZPRERC2717209 - MURCHISON (JESUS) TO PORT SHEPSTONE<br>FROM MURCHISON TAXI RANK TURN LEFT INTO MAIN HARDING ROAD AND TURN LEFT INTO KWANGWABE PROCEEDING INTO JESUS LOCATION PICK AND DROP INTO SASTI ROAD AND TURN LEFT INTO DAIRY ROAD CROSS P464 INTO PROTEA ROAD THEN TURN LEFT INTO NELSON MANDELA DRIVE PICK AND DROP ALONG THE WAY TURN RIGHT INTO RYDER STREET ANOTHER RIGHT INTO DENNIS SHEPSTONE ROAD AND LEFT INTO CORNER STREET PROCEED AND TURN RIGHT INTO BAZLEY CROSS R102 AND TURN LEFT INTO SINCLAIR ROAD PICK AND DROP INTO ORIBI PLAZA THEN PROCEED INTO AIKEN STREET TURN LEFT ON NELSON MANDELA DRIVE THEN RIGHT INTO RYDER STREET PROCEED INTO PORT SHEPSTONE TAXI RANK AND RETURN BACK USING THE SAME ROUTES AS DESCRIBED.   |     |   |
| 12.7  | KZPRERC2717258 - MURCHISON TO (MBOTSHA) TO PORT SHEPSTONE (ALTERNATIVE)<br>FROM MURCHISON TAXI RANK TURN LEFT INTO MAIN HARDING ROAD AND TURN RIGHT INTO D1014 PICK AND DROP PROCEED INTO MBOTSHA PASSING MGANKA AND TURN BACK INTO MAIN HARDING ROAD PROCEED INTO MARBURG TURN LEFT INTO NELSON MANDELA DRIVE AND PICK AND DROP ALONG THE WAY TURN RIGHT INTO RYDER STREET ANOTHER RIGHT INTO DENNIS SHEPSTONE ROAD AND LEFT INTO CORNER STREET PROCEED AND TURN RIGHT INTO BAZLEY CROSS R102 AND TURN LEFT INTO SINCLAIR ROAD PICK AND DROP INTO ORIBI PLAZA THEN PROCEED INTO AIKEN STREET TURN LEFT ON NELSON MANDELA DRIVE THEN RIGHT INTO RYDER STREET PROCEED INTO PORT SHEPSTONE TAXI RANK AND RETURN BACK USING THE SAME ROUTES AS DESCRIBED.   |     |   |
| 12.8  | KZPRERC2717307 - MURCHISON TO IZINGOLWENI<br>MURCHISON TAXI RANK TURN RIGHT INTO MAIN HARDING ROAD AND PROCEED ALONG MAIN HARDING ROAD DROP ALONG THE WAY TURN LEFT INTO IZINGOLWENI AND RIGHT P284 IZINGOLWENI TAXI RANK. RETURN BACK WITH NO PASSENGER USING THE SAME ROUTES AS DESCRIBED.   |     |   |
| 12.9  | KZPRERC2717356 - MURCHISON TO PORT SHEPSTONE<br>FROM MURCHISON TAXI RANK TURN LEFT INTO MAIN HARDING ROAD PICK AND DROP MAVESHE, CROSS ROADS, NCONKA, KWASTHOLE, KING, MASHEMBENI, GANYAZA, NDUNENI, NOBAMBA, JOJI, ABC, NGWABE, NYENYEZI, MERLEWOOD, MARBURG PROCEED ALONG TURN LEFT INTO NELSON MANDELA DRIVE PICK AND DROP ALONG THE WAY TURN RIGHT INTO RYDER STREET ANOTHER RIGHT INTO DENNIS SHEPSTONE ROAD AND LEFT INTO CORNER STREET PROCEED AND TURN RIGHT INTO BAZLEY CROSS R102 AND TURN LEFT INTO SINCLAIR ROAD PICK AND DROP INTO ORIBI PLAZA THEN PROCEED INTO AIKEN STREET TURN LEFT ON NELSON MANDELA DRIVE THEN RIGHT INTO RYDER STREET PORT SHEPSTONE TAXI RANK AND RETURN BACK USING THE SAME ROUTES AS DESCRIBED WITH PASSENGERS.   |     |   |
| 12.10 | KZPRERC2717405 - MURCHISON (ILLOVO MILLS) TO PORT SHEPSTONE<br>FROM MURCHISON TAXI RANK LEFT INTO MAIN HARDING ROAD PROCEED INTO MARBURG PICK AND DROP TURN LEFT INTO LEFT INTO P464 PROCEED INTO ILLOVO MILLS AND TURN LEFT INTO PELICAN ROAD AND TURN RIGHT INTO ALBERSVILLE ROAD AND LEFT INTO MEMORIAL ROAD PROCEED INTO REYNOLDS STREET AND TURN RIGHT INTO NELSON MANDELA DRIVE PICK AND DROP ALONG THE WAY TURN RIGHT INTO RYDER STREET ANOTHER RIGHT INTO DENNIS SHEPSTONE ROAD AND LEFT INTO CORNER STREET PROCEED AND TURN RIGHT INTO BAZLEY CROSS R102 AND TURN LEFT INTO SINCLAIR ROAD PICK AND DROP INTO ORIBI PLAZA THEN PROCEED INTO AIKEN STREET TURN LEFT INTO -NELSON MANDELA DRIVE THEN RIGHT INTO RYDER STREET PROCEED INTO PORT SHEPSTONE TAXI RANK AND RETURN BACK USING THE SAME ROUTES AS DESCRIBED.   |     |   |

**transport**

Department:  
Transport  
Province of KwaZulu-Natal

**GAZETTE****LGKZNG44-2023-FEB****REGION: ALL****12.11** KZPRERC2717454 - MURCHISON (MKHOLOMBE) TO PORT SHEPSTONE

FROM MURCHISON TAXI RANK TURN LEFT INTO MAIN HARDING ROAD AND TURN LEFT INTO MKHOLOMBE RETURN BACK INTO CROSS MAIN HARDING ROAD INTO PALM ROAD (MERLEWOOD) AND TURN RIGHT (UNKNOWN ROAD) BACK INTO MAIN HARDING ROAD PROCEED TO PASS MARBURG AND TURN LEFT INTO NELSON MANDELA DRIVE PICK AND DROP ALONG THE WAY TURN RIGHT INTO RYDER STREET ANOTHER RIGHT INTO DENNIS SHEPSTONE ROAD AND LEFT INTO CORNER STREET PROCEED AND TURN RIGHT INTO BAZLEY CROSS R102 AND TURN LEFT INTO SINCLAIR ROAD PICK AND DROP INTO ORIBI PLAZA THEN PROCEED INTO AIKEN STREET TURN LEFT ON NELSON MANDELA DRIVE THEN RIGHT INTO RYDER STREET PROCEED INTO PORT SHEPSTONE TAXI RANK AND RETURN BACK USING THE SAME ROUTES AS DESCRIBED.



## transport

Department:  
Transport  
Province of KwaZulu-Natal

## GAZETTE

LGKZNG44-2023-FEB

REGION: ALL

|   |   |
|---|---|
| 1) <b>Application Number:</b> APP0149783  | 2) <b>Gazette Number:</b> LGKZNG44-2023-FEB   |
| 3) <b>Applicant:</b> NR CELE<br><b>ID NO.</b> 6210195752083<br><b>Association:</b> HIGHFLATS TAXI ASSOCIATION | 4) <b>Applicant Address:</b><br>P O BOX 42701<br>ST FAITS LOCATION<br>3306  |
| 5) <b>Existing Licence Holder:</b> NOT APPLICABLE<br><b>ID NO.</b> NOT APPLICABLE                             | 6) <b>Existing Licence Holder Address:</b><br>NOT APPLICABLE  |
| 7) <b>Type of application:</b> NEW OPERATING LICENCE  | 8) <b>Operating Licence Number:</b> NOTAVAILABLE  |
| 9) <b>Vehicle Type:</b> MINIBUS   | 10) 1 X 15 (SEATED) + 0 (STANDING)  |
| 11) <b>Region:</b> HARRY GWALA  |   |
| 12.1  | <p>2100HE21004R10048948 - HIGHFLATS TO DURBAN<br/>FROM HIGHFLATS TAXI RANK, TURN LEFT INTO R612 AND PROCEED TO PARK RYNIE, LEFT INTO N2 AND PROCEED TO DURBAN, ENTERING DURBAN ALONG THE (M4) SOUTHERN FREEWAY, TURN LEFT INTO MOORE ROAD AND PROCEED TO RANK 100A IN SYDNEY ROAD AND RETURN TO HIGHFLATS TAXI RANK AS FOLLOWS:</p> <p>FROM SYDNEY ROAD TAXI RANK, RIGHT INTO CANBERRA ROAD OR MC DONALD ROAD, RIGHT INTO GALE STREET AND PROCEED AS PER ROUTE 1 IN THE OPPOSITE DIRECTION TO HIGHFLATS TAXI RANK.</p> <p>INBOUND ROUTE<br/>SAME AS ROUTE 1 UP TO M4 THEN: LEFT INTO SMITH STREET OR LEFT INTO MOORE ROAD, RIGHT INTO WARWICK AVENUE, LEFT INTO ETNA LANE AND PROCEED TO ETNA ROAD TAXI RANK, AND RETURN SUBSTANTIALLY ALONG THE SAME ROUTES TO HIGHFLATS.</p>  |
| 12.2  | <p>2100HE2100H310048949 - HIGHFLATS TO PIETERMARITZBURG<br/>FROM HIGH FLATS TAXI RANK, RIGHT INTO AND ALONG R612, TURN RIGHT INTO R56 AND PROCEED TO PORT SHEPSTONE ROAD TAXI RANK IN RICHMOND AND RETURN TO R56 AND PROCEED TO PIETERMARITZBURG, ENTERING PIETERMARITZBURG ALONG RICHMOND ROAD, ALEXANDRA ROAD, LEFT INTO COMMERCIAL ROAD, RIGHT INTO LONGMARKET STREET, LEFT INTO OLD MARKET TAXI RANK AND RETURN ALONG LONGMARKET STREET, RIGHT INTO BOSCHOFF STREET, RIGHT INTO LOOP STREET, LEFT INTO COMMERCIAL ROAD AND RETURN TO HIGHFLATS ALONG THE SAME ROUTE IN THE OPPOSITE DIRECTION.</p>  |
| 12.3  | <p>2100HE2100HE00048954 - PASSENGERS MAY BE PICKED UP AND / OR SET DOWN ONLY AT DESIGNATED TAXI RANKS OR TAXI STOPS, WHICH EXCLUDE BUS STOPS.</p> <p>ON INBOUND TRIP TO DURBAN, NO PASSENGERS MAYBE PICKED UP EN ROUTE FROM ENTERING N2, UNTIL REACHING 100A IN SYDNEY ROAD/ETNA LANE.</p> <p>ON THE RETURN TRIP TO HIGHFLATS, NO PASSENGERS MAY BE SET DOWN UNTIL REACHING R612.</p> <p>ENTRY OR RANKING ON PRIVATE PROPERTY IS NOT PERMITTED WITHOUT THE WRITTEN PERMISSION OF THE LANDLORD, A COPY OF WHICH MUST BE SUPPLIED TO THE BOARD.</p> <p>WITHOUT HAVING ENTERED INTO AN AGREEMENT WITH OTHER OPERATORS ON A COMMON ROUTE AS CONTEMPLATED BY SECTION 88(2)(B) OF ACT 22 OF 2000, THE PICKING UP OR SETTING DOWN OF PASSENGERS ON SUCH ROUTE IS NOT PERMITTED. A COPY OF SUCH AGREEMENT MUST BE SUPPLIED TO THE BOARD.</p> <p>RANK PERMITS ISSUED BY THE RESPECTIVE MUNICIPALITIES MUST BE OBTAINED AND PRODUCED IN RESPECT OF ALL LONG DISTANCE DESTINATIONS SUCH AS DURBAN AND PIETERMARITZBURG.</p> <p>AT RANKS, WHETHER ON STREET OR OFF STREET, ONLY TAXI THAT CAN BE ACCOMODATED IN THE DERMACATED AREA MAY OCCUPY THE RANK. EXCESS VEHICLES MUST HOLD ELSEWHERE.</p> |
| 12.4  | <p>2100HE22066O10048951 - HIGHFLATS TO UMZINTO<br/>FROM HIGHFLATS TAXI RANK, TURNS LEFT INTO R612 AND PROCEED TO UMZINTO TAXI RANK AND RETURN ALONG THE SAME ROUTE.</p>   |
| 12.5  | <p>2100HE22066O10048952 - HIGHFLATS TO HLOKOZI<br/>FROM HIGHFLATS TAXI RANK INTO R612, TURN INTO AND ALONG P73 TO HLOKOZI TAXI RANK AND RETURN ALONG THE SAME ROUTE.</p>  |
| 12.6  | <p>2100HE22066V10048953 - HIGHFLATS TO ST FAITHS.<br/>FROM HIGHFLATS TAXI RANK TO ST FAITHS TAXI RANK ALONG P68 AND RETURN.</p>   |
| 12.7  | <p>2100HE22069U10048950 - HIGHFLATS TO IXOPO<br/>FROM HIGHFLATS TAXI RANK INTO ALONG R612 TO IXOPO, LEFT INTO MAIN STREET TO THE IXOPO TAXI RANK IN MAIN STREET AND RETURN TO HIGHFLATS TAXI RANK ALONG THE SAME ROUTE.</p>   |
| 12.8  | <p>KZPRERC2750333 - HIGHFLATS TO ENDWEBU<br/>FROM HIGHFLATS TAXI RANK TURN LEFT INTO R612 AND TURN RIGHT INTO P68 TURN LEFT INTO D158 PROCEED ALONG THIS ROAD TO ENDWEBU HOLDING AREA PICKING AND DROPPING PASSENGERS ALONG THE ROUTE AND RETURN TO HIGHFLATS TAXI RANK.</p>  |



## transport

Department:  
Transport  
Province of KwaZulu-Natal

## GAZETTE

LGKZNG44-2023-FEB

REGION: ALL

|  |   |
|--|---|
| 1) <b>Application Number:</b> APP0149784   | 2) <b>Gazette Number:</b> LGKZNG44-2023-FEB   |
| 3) <b>Applicant:</b> M NKALA<br><b>ID NO.</b> 9712175940080<br><b>Association:</b> TUGELA FERRY TAXI ASSOCIATION | 4) <b>Applicant Address:</b><br>P.O BOX 101<br>TUGELA FERRY<br>3010   |
| 5) <b>Existing Licence Holder:</b> NOT APPLICABLE<br><b>ID NO.</b> NOT APPLICABLE                                | 6) <b>Existing Licence Holder Address:</b><br>NOT APPLICABLE  |
| 7) <b>Type of application:</b> NEW OPERATING LICENCE   | 8) <b>Operating Licence Number:</b> NOTAVAILABLE  |
| 9) <b>Vehicle Type:</b> MINIBUS  | 10) 1 X 15 (SEATED) + 0 (STANDING)  |
| 11) <b>Region:</b> UMZINYATHI  |   |
| 12.1   | 196RCN8500T636 - FROM TUGELA FERRY TAXI RANK TURN LEFT INTO R33, FOLLOW R33 PASS CWAKA, PASS POMEROY, PASS HELPMENKAAR POLICE STATION, CARRY ON WITH R33 TO WILSON STREET TILL SECOND ROBOTS, TURN LEFT INTO WILSON STREET, TURN WITH VICTORIA STREET, THEN TURN LEFT TO DUNDEE TAXI RANK, DROP OFF AND PICK UP AND RETURN BACK WITH PASSENGERS USING THE SAME ROUTE. |
| 12.2   | 196RCN8500T660 - FROM TUGELA FERRY TAXI RANK TURN RIGHT INTO R33 PASS HOSPITAL, PASS NGIDI PICK UP AND DROP OFF PASS CWAKA THEN TURN LEFT WITH P281, PASS GUNJANA PICK AND DROP AT MILWENI AREA OR MZWENI AND RETURN WITH THE PASSENGERS USING THE SAME ROUTE   |
| 12.3   | 2202C722068T10052777 - TUGELA FERRY TO PIETERMARITZBURG<br>FROM APPROVED TAXI RANK IN TUGELA FERRY INTO R33 PASS GREYTOWN, PASS NEW HANOVER INTO OLD GREYTOWN ROAD INTO PIETERMARITZBURG TAXI RANK, RETURN ALONG FORWARD ROUTE IN REVERSE.  |
| 12.4   | 2202DH1205GJ10052783 - TUGELA FERRY TO JOHANNESBURG:<br>FROM APPROVED RANK IN TUGELA FERRY PASS POMEROY, DUNDEE PASS NEW CASTLE PASS VOLKSRUST, STANDERTON PASS BALFOUR INTO HEIDELBURG INTO N3 PROCEED TO JOHANNESBURG TAXI RANK OFFLOAD, LOAD AND RETURN ALONG THE FORWARD ROUTE IN RESERVE.  |
| 12.5   | 2202DH2202C710052780 - TUGELA FERRY TO GREYTOWN<br>FROM APPROVED TAXI RANK IN TUGELA FERRY INTO R33 ROADS, PASS KEATES DRIFT - INTO GREYTOWN TAXI RANK RETURN ALONG THE SAME ROUTE.   |
| 12.6   | 2202DH2202DH00052781 - TUGELA FERRY TO POMEROY<br>FROM APPROVED TAXI RANK IN TUGELA FERRY INTO R33 AND PROCEED TO POMEROY TAXI RANK, RETURN ALONG THE SAME ROUTE.   |
| 12.7   | 2202DH2206LS10052782 - TUGELA FERRY TO DURBAN<br>FROM APPROVED TAXI RANK IN TUGELA FERRY INTO R33 PASS GREYTOWN PASS NEW HANOVER INTO OLD GREYTOWN ROAD INTO N3 DROP OFF PASSENGERS ONLY AT PINETOWN M13, BACK INTO N3 INTO ALICE STREET DROP AND LOAD PASSENGERS, RETURN ALONG THE FORWARD ROUTE IN RESERVE.   |



## transport

Department:  
Transport  
Province of KwaZulu-Natal

## GAZETTE

LGKZNG44-2023-FEB

REGION: ALL

|       |  |     |   |
|-------|--|-----|---|
| 1)    | <b>Application Number:</b> APP0149785  | 2)  | <b>Gazette Number:</b> LGKZNG44-2023-FEB                            |
| 3)    | <b>Applicant:</b> NS MBILI<br><b>ID NO.</b> 8906265660084<br><b>Association:</b> ZAMUKUKHANYA TAXI OWNERS ASSOCIATION  | 4)  | <b>Applicant Address:</b><br>PO BOX 70422<br>PORT SHEPSTONE<br>4250 |
| 5)    | <b>Existing Licence Holder:</b> NOT APPLICABLE<br><b>ID NO.</b> NOT APPLICABLE   | 6)  | <b>Existing Licence Holder Address:</b><br>NOT APPLICABLE           |
| 7)    | <b>Type of application:</b> NEW OPERATING LICENCE  | 8)  | <b>Operating Licence Number:</b> NOTAVAILABLE                       |
| 9)    | <b>Vehicle Type:</b> MINIBUS   | 10) | 1 X 15 (SEATED) + 0 (STANDING)                                      |
| 11)   | <b>Region:</b> UGU-OGWINI  |     |   |
| 12.1  | 22067A22067A00051981 - PORT SHEPSTONE TO MBOTSHE<br>FROM PORT SHEPSTONE APPROVED TAXI RANK INTO RYDER STREET TURN RIGHT INTO PORT SHEPSTONE OLD MAIN ROAD CR 107 AND PROCEED TO MBOTSHE AREA. OFF LOAD AND RETURN ALONG FORWARD ROUTE IN REVERSE.  |     |   |
| 12.2  | 22067A22067A00051983 - PORT SHEPSTONE TO MGANKA<br>FROM PORT SHEPSTONE APPROVED TAXI RANK INTO RYDER STREET TURN RIGHT INTO PORT SHEPSTONE OLD MAIN ROAD CR 107 PROCEED ALONG R107 AND PASS BHOBOHYI TURN LEFT INTO D1014 AND PROCEED TO MGANKA. OFF LOAD, LOAD AND RETURN ALONG FORWARD ROUTE IN REVERSE.   |     |   |
| 12.3  | KZPRERC2717062 - MURCHISON (REHOBOTH) TO PORT SHEPSTONE<br>FROM MURCHISON TAXI RANK TURN RIGHT INTO MAIN HARDING ROAD AND TURN RIGHT INTO D412 ESPERANZER DRIVE PICK AND DROP TO REHOBOTH AND RETURN BACK INTO MAIN HARDING ROAD PROCEED TO MARBURG AND TURN LEFT INTO NELSON MANDELA DRIVE PICK AND DROP ALONG THE WAY TURN RIGHT INTO RYDER STREET ANOTHER RIGHT INTO DENNIS SHEPSTONE ROAD AND LEFT INTO CORNER STREET PROCEED AND TURN PROCEED TO PASS MARBURG AND TURN LEFT INTO NELSON MANDELA DRIVE PICK AND DROP ALONG THE WAY TURN RIGHT INTO RYDER STREET ANOTHER RIGHT INTO DENNIS SHEPSTONE ROAD AND LEFT INTO CORNER STREET PROCEED AND TURN RIGHT INTO BAZLEY CROSS R102 AND TURN LEFT INTO SINCLAIR ROAD PICK AND DROP INTO ORIBI PLAZA THEN PROCEED INTO AIKEN STREET TURN LEFT ON NELSON MANDELA DRIVE THEN RIGHT INTO RYDER STREET PROCEED INTO PORT SHEPSTONE TAXI RANK AND RETURN BACK USING THE SAME ROUTES AS DESCRIBED. |     |   |
| 12.4  | KZPRERC2717111 - MURCHISON (ORIBI FLATS) TO PORT SHEPSTONE<br>FROM MURCHISON TAXI RANK TURN LEFT INTO MAIN HARDING ROAD AND TURN LEFT INTO P262 ORIBI FLATS PICK AND DROP PROCEED TO IDWALA MILLS AND RETURN AND TURN LEFT INTO MAIN HARDING ROAD PROCEED TO MARBURG TURN LEFT TO NELSON MANDELA DRIVE.  |     |   |
| 12.5  | KZPRERC2717160 - MURCHISON (MADAKANE) TO PORT SHEPSTONE<br>FROM MURCHISON TAXI RANK TURN RIGHT INTO MAIN HARDING ROAD THEN LEFT INTO D1098 INTO MADAKANE AREA PICK AND DROP ALONG THE WAY AND RETURN BACK INTO HARDING MAIN ROAD TURN RIGHT PROCEED INTO MARBURG PICK AND DROP. TURN LEFT INTO NELSON MANDELA DRIVE PICK AND DROP ALONG THE WAY TURN RIGHT INTO RYDER STREET ANOTHER RIGHT INTO DENNIS SHEPSTONE ROAD LEFT INTO CORNER STREET PROCEED AND TURN RIGHT INTO BAZLEY CROSS R102 AND TURN LEFT INTO SINCLAIR ROAD PICK AND DROP INTO ORIBI PLAZA THEN PROCEED INTO AIKEN STREET TURN LEFT ON NELSON MANDELA DRIVE THEN RIGHT IN RYDER STREET PROCEED INTO PORT SHEPSTONE TAXI RANK AND RETURN BACK USING THE SAME ROUTES AS DESCRIBED.  |     |   |
| 12.6  | KZPRERC2717209 - MURCHISON (JESUS) TO PORT SHEPSTONE<br>FROM MURCHISON TAXI RANK TURN LEFT INTO MAIN HARDING ROAD AND TURN LEFT INTO KWANGWABE PROCEEDING INTO JESUS LOCATION PICK AND DROP INTO SASTI ROAD AND TURN LEFT INTO DAIRY ROAD CROSS P464 INTO PROTEA ROAD THEN TURN LEFT INTO NELSON MANDELA DRIVE PICK AND DROP ALONG THE WAY TURN RIGHT INTO RYDER STREET ANOTHER RIGHT INTO DENNIS SHEPSTONE ROAD AND LEFT INTO CORNER STREET PROCEED AND TURN RIGHT INTO BAZLEY CROSS R102 AND TURN LEFT INTO SINCLAIR ROAD PICK AND DROP INTO ORIBI PLAZA THEN PROCEED INTO AIKEN STREET TURN LEFT ON NELSON MANDELA DRIVE THEN RIGHT INTO RYDER STREET PROCEED INTO PORT SHEPSTONE TAXI RANK AND RETURN BACK USING THE SAME ROUTES AS DESCRIBED.   |     |   |
| 12.7  | KZPRERC2717258 - MURCHISON TO (MBOTSHA) TO PORT SHEPSTONE (ALTERNATIVE)<br>FROM MURCHISON TAXI RANK TURN LEFT INTO MAIN HARDING ROAD AND TURN RIGHT INTO D1014 PICK AND DROP PROCEED INTO MBOTSHA PASSING MGANKA AND TURN BACK INTO MAIN HARDING ROAD PROCEED INTO MARBURG TURN LEFT INTO NELSON MANDELA DRIVE AND PICK AND DROP ALONG THE WAY TURN RIGHT INTO RYDER STREET ANOTHER RIGHT INTO DENNIS SHEPSTONE ROAD AND LEFT INTO CORNER STREET PROCEED AND TURN RIGHT INTO BAZLEY CROSS R102 AND TURN LEFT INTO SINCLAIR ROAD PICK AND DROP INTO ORIBI PLAZA THEN PROCEED INTO AIKEN STREET TURN LEFT ON NELSON MANDELA DRIVE THEN RIGHT INTO RYDER STREET PROCEED INTO PORT SHEPSTONE TAXI RANK AND RETURN BACK USING THE SAME ROUTES AS DESCRIBED.   |     |   |
| 12.8  | KZPRERC2717307 - MURCHISON TO IZINGOLWENI<br>MURCHISON TAXI RANK TURN RIGHT INTO MAIN HARDING ROAD AND PROCEED ALONG MAIN HARDING ROAD DROP ALONG THE WAY TURN LEFT INTO IZINGOLWENI AND RIGHT P284 IZINGOLWENI TAXI RANK. RETURN BACK WITH NO PASSENGER USING THE SAME ROUTES AS DESCRIBED.   |     |   |
| 12.9  | KZPRERC2717356 - MURCHISON TO PORT SHEPSTONE<br>FROM MURCHISON TAXI RANK TURN LEFT INTO MAIN HARDING ROAD PICK AND DROP MAVESHE, CROSS ROADS, NCONKA, KWASTHOLE, KING, MASHEMBENI, GANYAZA, NDUNENI, NOBAMBA, JOJI, ABC, NGWABE, NYENYEZI, MERLEWOOD, MARBURG PROCEED ALONG TURN LEFT INTO NELSON MANDELA DRIVE PICK AND DROP ALONG THE WAY TURN RIGHT INTO RYDER STREET ANOTHER RIGHT INTO DENNIS SHEPSTONE ROAD AND LEFT INTO CORNER STREET PROCEED AND TURN RIGHT INTO BAZLEY CROSS R102 AND TURN LEFT INTO SINCLAIR ROAD PICK AND DROP INTO ORIBI PLAZA THEN PROCEED INTO AIKEN STREET TURN LEFT ON NELSON MANDELA DRIVE THEN RIGHT INTO RYDER STREET PORT SHEPSTONE TAXI RANK AND RETURN BACK USING THE SAME ROUTES AS DESCRIBED WITH PASSENGERS.   |     |   |
| 12.10 | KZPRERC2717405 - MURCHISON (ILLOVO MILLS) TO PORT SHEPSTONE<br>FROM MURCHISON TAXI RANK LEFT INTO MAIN HARDING ROAD PROCEED INTO MARBURG PICK AND DROP TURN LEFT INTO LEFT INTO P464 PROCEED INTO ILLOVO MILLS AND TURN LEFT INTO PELICAN ROAD AND TURN RIGHT INTO ALBERSVILLE ROAD AND LEFT INTO MEMORIAL ROAD PROCEED INTO REYNOLDS STREET AND TURN RIGHT INTO NELSON MANDELA DRIVE PICK AND DROP ALONG THE WAY TURN RIGHT INTO RYDER STREET ANOTHER RIGHT INTO DENNIS SHEPSTONE ROAD AND LEFT INTO CORNER STREET PROCEED AND TURN RIGHT INTO BAZLEY CROSS R102 AND TURN LEFT INTO SINCLAIR ROAD PICK AND DROP INTO ORIBI PLAZA THEN PROCEED INTO AIKEN STREET TURN LEFT INTO -NELSON MANDELA DRIVE THEN RIGHT INTO RYDER STREET PROCEED INTO PORT SHEPSTONE TAXI RANK AND RETURN BACK USING THE SAME ROUTES AS DESCRIBED.   |     |   |

**transport**

Department:  
Transport  
Province of KwaZulu-Natal

**GAZETTE****LGKZNG44-2023-FEB****REGION: ALL****12.11** KZPRERC2717454 - MURCHISON (MKHOLOMBE) TO PORT SHEPSTONE

FROM MURCHISON TAXI RANK TURN LEFT INTO MAIN HARDING ROAD AND TURN LEFT INTO MKHOLOMBE RETURN BACK INTO CROSS MAIN HARDING ROAD INTO PALM ROAD (MERLEWOOD) AND TURN RIGHT (UNKNOWN ROAD) BACK INTO MAIN HARDING ROAD PROCEED TO PASS MARBURG AND TURN LEFT INTO NELSON MANDELA DRIVE PICK AND DROP ALONG THE WAY TURN RIGHT INTO RYDER STREET ANOTHER RIGHT INTO DENNIS SHEPSTONE ROAD AND LEFT INTO CORNER STREET PROCEED AND TURN RIGHT INTO BAZLEY CROSS R102 AND TURN LEFT INTO SINCLAIR ROAD PICK AND DROP INTO ORIBI PLAZA THEN PROCEED INTO AIKEN STREET TURN LEFT ON NELSON MANDELA DRIVE THEN RIGHT INTO RYDER STREET PROCEED INTO PORT SHEPSTONE TAXI RANK AND RETURN BACK USING THE SAME ROUTES AS DESCRIBED.





## transport

Department:  
Transport  
Province of KwaZulu-Natal

## GAZETTE

LGKZNG44-2023-FEB

REGION: ALL

|      |   |     |  |
|------|---|-----|--|
| 1)   | <b>Application Number:</b> APP0149786   | 2)  | <b>Gazette Number:</b> LGKZNG44-2023-FEB                     |
| 3)   | <b>Applicant:</b> H MTSHALI<br><b>ID NO.</b> 4411050146088<br><b>Association:</b> ESTCOURT DISTRICT TAXI ASSOCIATION  | 4)  | <b>Applicant Address:</b><br>P.O BOX 793<br>ESTCOURT<br>3310 |
| 5)   | <b>Existing Licence Holder:</b> NOT APPLICABLE<br><b>ID NO.</b> NOT APPLICABLE  | 6)  | <b>Existing Licence Holder Address:</b><br>NOT APPLICABLE    |
| 7)   | <b>Type of application:</b> NEW OPERATING LICENCE   | 8)  | <b>Operating Licence Number:</b> NOTAVAILABLE                |
| 9)   | <b>Vehicle Type:</b> MINIBUS  | 10) | 1 X 15 (SEATED) + 0 (STANDING)                               |
| 11)  | <b>Region:</b> UTHUKELA   |     |  |
| 12.1 | <p>2202EK2202EN00050211 - WEMBEZI TO ESCOURT</p> <p>FROM APPROVED TAXI RANK IN WEMBEZI TO APPROVED TAXI RANK IN ESCOURT AND WEMBEZI RANK, INTO LONGHOMES, MAHASHINI, KHWEZI, V. Q. DEPO, FIVE ROOM, NKWEZELA, TURN LEFT TO LOCKSLOY, NEWLANDS, LOADING AND OFFLOADING AND TURN INTO C SECTION LOADING AND OFFLOADING TURN RIGHT INTO P29 NTABAMHLOPHE ROAD INTO MARTIN ROAD, HELLET ROAD, CONNOR STREET AND TURN LEFT INTO ALEXANDRA STREET INTO TAXI RANK, OFFLOADING AND LOADING AND RETURN ALONG THE FORWARD ROUTE IN REVERSE.</p> <p>ALTERNATIVE ROUTE</p> <p>FROM P29 NTABAMHLOPHE ROAD, INTO HARRY MILLER ROAD, SUBWAY ROAD, ALBERT STREET, PHILLIP STREET, AND TURN RIGHT INTO ALEXANDRA STREET INTO TAXI RANK. OFFLOADING, LOADING AND RETURN THE FORWARD ROUTE IN REVERSE.</p> <p>SETTING DOWN AND PICKING UP PASSENGERS:</p> <p>1. BACON FACTORY ROAD R103 INTO CONNOR STREET INTO ALEXANDRA STREET INTO TAXI RANK.<br/>2. NARROWTEX INTO LOSKOP ROAD.<br/>3. MASONITE INTO BROOMCLIFFE ROAD.<br/>4. MASONITE INTO BANK ROAD.<br/>5. MOSAIC INTO BANK ROAD.</p> |     |  |
| 12.2 | <p>2202EN2202DH10050186 - ESTCOURT TO LADYSMITH</p> <p>FROM APPROVED TAXI RANK IN ESCOURT (ALEXANDRA), LEFT INTO HARDING STREET, INTO R103 (FRERE ROAD), RIGHT TO CHIEVELY AND PASS COLENSO ALONG R103, PASS ROOSBOM, STRAIGHT TO LADYSMITH INTO QUEEN STREET, INTO LYELL STREET, INTO ALFRED STREET INTO TAXI RANK OFFLOADING AND PROCEED INTO ILLING ROAD TAXI RANK OFFLOADING, LOADING AND RETURN ALONG FORWARD ROUTE IN REVERSE.</p>  |     |  |
| 12.3 | <p>2202EN2202DR10050199 - HLATHIKHULU TO MOOI RIVER</p> <p>FROM HLATHIKHULU TAXI RANK, INTO P169, PROCEED TO P1-7, INTO K. P. X. 0088 MOOI RIVER TAXI RANK AND RETURN ALONG THE FORWARD ROUTE IN REVERSE.</p>   |     |  |
| 12.4 | <p>2202EN2202EN00050177 - CHARTER: FROM ESTCOURT TAXI RANK TO POINT WITHIN THE PROVINCE KZN ONLY. NO PICKING OR SETTING DOWN OF PASSENGERS EN ROUTE.</p>  |     |  |
| 12.5 | <p>2202EN2202EN00050181 - CORNFIELDS TO ESCOURT</p> <p>FROM APPROVED TAXI RANK IN CORNFIELDS ALONG D489 LEFT INTO R74, LEFT INTO R103, INTO LORNE STREET, INTO HARDING STREET, INTO ALEXANDRA STREET TO APPROVED TAXI RANK IN ALEXANDRA STREET AND RETURN ALONG THE FORWARD ROUTE IN REVERSE (SUBJECT TO RESTRICTION NUMBER 5, PICKING UP AND SETTING DOWN ENROUTE).</p> <p>ALTERNATIVE ROUTE</p> <p>FROM APPROVED TAXI RANK IN FRERE, TURN RIGHT INTO R103, INTO LORNE STREET, INTO HARDING STREET, TURN INTO ALEXANDRA STREET INTO APPROVED TAXI RANK IN ALEXANDRA STREET AND RETURN ALONG FORWARD ROUTE IN REVERSE.</p> <p>SETTING DOWN AND PICKING UP PASSENGERS.</p> <p>1. BACON FACTORY ROAD R103 INTO CONNOR STREET INTO ALEXANDRA STREET INTO TAXI RANK.<br/>2. NARROWTEX INTO LOSKOP ROAD.<br/>3. MASONITE INTO BROOMCLIFFE ROAD.<br/>4. MASONITE INTO BANK ROAD.<br/>5. MOSAIC INTO BANK ROAD.</p>  |     |  |
| 12.6 | <p>2202EN2202EN00050182 - DUTCH GOODHOME - ESTCOURT</p> <p>FROM APPROVED TAXI RANK IN D1246, DUTCH GOODHOME TURN RIGHT TO P29 LOADING TOWARDS ESCOURT PASS UMTSHEZI HIGH SCHOOL, PROCEED ALONG P29 OFFLOADING, PASS SHAYAMOYA, NEWLANDS, LOCKSLOY, WEMBEZI TOWNSHIP ALONG P29 INTO MARTIN ROAD, HELLET ROAD, RICHMOND ROAD, CONNOR STREET, TURN LEFT TO ALEXANDRA STREET INTO TAXI RANK OFFLOAD AND LOAD AND RETURN ALONG FORWARD ROUTE IN REVERSE.</p> <p>ALTERNATIVE ROUTE</p> <p>FROM P29 INTO HARRY MILLER ROAD, ALBERT STREET, INTO PHILLIP STREET AND ALONG ALEXANDRA STREET, INTO TAXI RANK.</p>   |     |  |
| 12.7 | <p>2202EN2202EN00050183 - ESTCOURT TO MABHALONINI</p> <p>FROM APPROVED TAXI RANK IN MABHALONINI, INTO AND ALONG R103, INTO DRUMMOND ROAD, LEFT INTO ALBERT STREET, RIGHT INTO PHILLIP STREET, INTO ALEXANDRA STREET, INTO ALEXANDRA STREET TAXI RANK AND RETURN ALONG THE FORWARD ROUTE IN REVERSE.</p>   |     |  |
| 12.8 | <p>2202EN2202EN00050184 - ESIGODLWENI TO ESTCOURT</p> <p>FROM APPROVED TAXI RANK IN ESIGODLWENI, INTO R17, INTO AND ALONG R103, INTO LORNE STREET, INTO HARDING STREET, INTO ALEXANDRA STREET, INTO ALEXANDRA TAXI RANK AND RETURN ALONG FORWARD ROUTE IN REVERSE.</p>  |     |  |



## transport

Department:  
Transport  
Province of KwaZulu-Natal

## GAZETTE

LGKZNG44-2023-FEB

REGION: ALL

|       |  |
|-------|--|
| 12.9  | <p>2202EN2202EN00050197 - GCINUSIZI TO ESCCOURT</p> <p>FROM APPROVED TAXI RANK IN KWA-GCINUSIZI TURN RIGHT INTO P29, LOADING AND OFFLOADING TOWARDS ESCCOURT PASS MTSHEZI HIGH SCHOOL, PROCEED ALONG P29 INTO MARTIN ROAD, INTO HELLET ROAD, INTO CONNOR STREET, LEFT INTO ALEXANDRA STREET, INTO TAXI RANK AND RETURN ALONG THE FORWARD ROUTE IN REVERSE.</p> <p>ALTERNATIVE ROUTE.</p> <p>FROM P29 LEFT INTO HARRY MILLER ROAD, RIGHT INTO SUBWAY ROAD, RIGHT INTO ALBERT STREET, LEFT INTO PHILLIP STREET INTO ALEXANDRA STREET TAXI RANK AND RETURN ALONG FORWARD ROUTE IN REVERSE.</p> <p>SETTING DOWN AND PICKING UP PASSENGERS:</p> <ol style="list-style-type: none"> <li>1. BACON FACTORY ROAD R103 INTO CONNOR STREET INTO ALEXANDRA STREET INTO TAXI RANK.</li> <li>2. NARROWTEX INTO LOSKOP ROAD;</li> <li>3. MASONITE INTO BROOMCLIFFE ROAD;</li> <li>4. MOSAIC INTO BANK ROAD.</li> </ol>  |
| 12.10 | <p>2202EN2202EN00050198 - HLATHIKHULU TO ESCCOURT</p> <p>FROM APPROVED TAXI RANK IN HLATHIKHULU INTO C1326, INTO P391, ALONG D1240, PROCEED ALONG P28-9 VIA NHLALAKAHLE NTABAMHLOPHE POLICE STATION, TURN TO P29 LOADING ALONG THE ROUTE UP DUTCH GOODHOME, OFFLOADING ONLY ALONG P29 INTO MARTIN ROAD, HELLET ROAD, RICHMOND ROAD, CONNOR STREET, TURN LEFT INTO ALEXANDRA STREET INTO TAXI RANK ESCCOURT AND RETURN ALONG FORWARD ROUTE IN REVERSE.</p> <p>OR</p> <p>FROM APPROVED TAXI RANK IN HLATHIKHULU P170, INTO R103, INTO DRUMMOND ROAD, INTO ALBERT STREET INTO HARDING STREET, INTO ALEXANDRA STREET RANK ESCCOURT, DIRECT AND RETURN .</p> <p>OR</p> <p>FROM APPROVED TAXI RANK IN HLATHIKHULU P171 INTO R103, INTO P29, HARRY MILLER ROAD, SUBWAY ROAD, ALBERT STREET, PHILLIP STREET, ALONG ALEXANDRA STREET INTO TAXI RANK ESCCOURT AND RETURN.</p> <p>OR</p> <p>FROM APPROVED TAXI RANK IN HLATHIKHULU INTO P28 JOIN P379, PASSING KWADLAMINI, KWANDABA, JOIN P29, PROCEED TO HARRY MILLER ROAD, SUBWAY ROAD, INTO ALBERT STREET, PHILLIP STREET, ALEXANDRA STREET, INTO TAXI RANK ESCCOURT. OFFLOADING, LOADING AND RETURN.</p> <p>SETTING DOWN AND PICKING UP PASSENGERS:</p> <ol style="list-style-type: none"> <li>1. BACON FACTORY ROAD R103 INTO CONNOR STREET INTO ALEXANDRA STREET INTO TAXI RANK.</li> <li>2. NARROWTEX INTO LOSKOP ROAD;</li> <li>3. MASONITE INTO BROOMCLIFFE ROAD;</li> <li>4. MASONITE INTO BANK ROAD; AND</li> <li>5. MOSAIC INTO BANK ROAD.</li> </ol> |
| 12.11 | <p>2202EN2202EN00050200 - ESCCOURT TO HOSPITAL.</p> <p>FROM ALEXANDRA TAXI RANK RIGHT INTO HARDING STREET, LEFT INTO ALBERT STREET, RIGHT INTO DRUMMOND ROAD, INTO LORNE STREET (R103), TO HOSPITAL TAXI RANK AND RETURN ALONG R103, INTO LORNE STREET, INTO HARDING STREET, INTO ALEXANDRA STREET INTO THE TAXI RANK.</p> <p>OR</p> <p>ESCCOURT TAXI RANK INTO ALEXANDRA STREET, LEFT INTO HARDING STREET, INTO THE R103 AND PROCEED TO COLITA AND RETURN ALONG THE FORWARD ROUTE IN REVERSE.</p>   |
| 12.12 | <p>2202EN2202EN00050201 - ESCCOURT HOSTEL TO ESCCOURT</p> <p>FROM ESCCOURT TAXI RANK INTO ALEXANDRA STREET, RIGHT INTO HARDING STREET, LEFT INTO ALBERT STREET, INTO EXTENSION ROAD, INTO DRUMMOND ROAD, LEFT INTO LORNE STREET, INTO R103, LEFT INTO KEMPS ROAD AND PROCEED TO THE HOSTEL TAXI RANK AND RETURN ALONG THE FORWARD ROUTE IN REVERSE</p>   |
| 12.13 | <p>2202EN2202EN00050202 - ESTCOURT - KOMDAG</p> <p>FROM POST OFFICE TAXI RANK, INTO HARDING STREET, TURN RIGHT INTO RICHMOND ROAD (SPAR) BECOMING ROLLAND HELLET AVENUE, TURN RIGHT INTO JAMMIE DE WAAL AVENUE (DRAKENSVIEW) TURN RIGHT INTO NTABAMHLOPHE ROAD. TURN LEFT INTO BRICKHILL ROAD (GERRY'S MOTORS) TO GOOD STREET (CHRISTIAN CENTRE), TURN INTO JAMMIE DE WAAL AVENUE, TURN RIGHT INTO DOVETREE AVENUE, TURN RIGHT TO SIR FREDERICK ROAD. TURN TO SYMONDS ROAD, LEFT INTO GEORGE SMITH STREET, TURN LEFT INTO BRICKHILL, TURN LEFT INTO ELIZABETH AVENUE, TURN RIGHT INTO CHERRY STREET, TURN RIGHT INTO ABELIA STREET, TURN, RIGHT INTO BRICKHILL ROAD, LEFT INTO BROOM ROAD, TURN RIGHT INTO ALOE STREET, TURN LEFT INTO ELIZABETH AVENUE, TURN LEFT INTO SUBWAY ROAD, TURN RIGHT INTO ALBERT STREET, LEFT INTO HARDING STREET TAXI RANK AND RETURN ALONG THE FORWARD ROUTE IN REVERSE.</p>  |
| 12.14 | <p>2202EN2202EN00050203 - ESTCOURT TO KWA-DLAMINI</p> <p>FROM APPROVED TAXI RANK IN KWA-DLAMINI INTO P379 LOADING AND OFFLOADING INTO EMTSHEZI HIGH SCHOOL AND TURN RIGHT INTO P29 NTABAMHLOPHE ROAD, OFFLOADING ONLY, PASS SHAYAMOYA, NEWLANDS, LOCKSLOY AND WEMBEZI, INTO MARTIN ROAD, HELLET ROAD, RICHMOND ROAD, CONNOR STREET, TURN LEFT INTO ALEXANDRA STREET INTO TAXI RANK AND RETURN THE FORWARD ROUTE IN REVERSE.</p> <p>FROM P29 INTO HARRY MILLER ROAD, SUBWAY ROAD, ALBERT STREET, PHILLIP STREET, ALONG ALEXANDRA STREET INTO TAXI RANK OFFLOADING, LOADING AND RETURN.</p> <p>FROM P29 INTO HARRY MILLER ROAD, SUBWAY ROAD, ALBERT STREET, PHILLIP STREET, ALONG ALEXANDRA STREET INTO TAXI RANK OFFLOADING, LOADING AND RETURN.</p>  |
| 12.15 | <p>2202EN2202EN00050204 - MHUBHENI TO ESTCOURT</p> <p>FROM MHUBHENI TAXI RANK INTO D1381 LOADING AND OFFLOADING ALONG THE WAY. PASS GREYSTONE, HILTON FARM, WEMBEZI OFFLOADING AND TURN RIGHT INTO P29 NTABAMHLOPHE ROAD, OFFLOADING, INTO MARTIN ROAD, HELLET ROAD, RICHMOND ROAD, CONNOR STREET, AND TURN LEFT INTO ALEXANDRA STREET INTO TAXI RANK AND RETURN ALONG THE FORWARD ROUTE IN REVERSE.</p> <p>FROM MHUBHENI ALONG P17, DALTON, LOADING AND OFFLOADING ALONG THE WAY, PASS GREYSTONE, BLUE HAZE, INTO P29 NTABAMHLOPHE ROAD, INTO MARTIN ROAD, HELLET ROAD, CONNOR STREET, AND TURN LEFT INTO ALEXANDRA STREET, INTO TAXI RANK, OFFLOADING, LOADING AND RETURN.</p> <p>FROM P29 INTO HARRY MILLER ROAD, RIGHT INTO SUBWAY ROAD, RIGHT INTO ALBERT STREET, LEFT INTO PHILLIP STREET, INTO ALEXANDRA STREET, INTO THE TAXI RANK AND RETURN.</p> <p>FROM P29. INTO HARRY MILLER ROAD, INTO SUBWAY ROAD, INTO ALBERT STREET INTO PHILLIPS STREET INTO ALEXANDRA STREET INTO TAXI RANK AND RETURN.</p>   |



## transport

Department:  
Transport  
Province of KwaZulu-Natal

## GAZETTE

LGKZNG44-2023-FEB

REGION: ALL

|       |   |
|-------|---|
| 12.16 | 2202EN2202EN00050205 - MDWEBU TO ESCOURT<br><br>FROM APPROVED TAXI RANK IN NDWEBU INTO AND ALONG D1382, LEFT INTO P29, PASS EMTSHEZI HIGH SCHOOL, SHAYAMOYA, NEWLANDS, LOCHSLOY, WEMBEZI, INTO MARTIN ROAD, HELLET ROAD, RICHMOND ROAD, CONNOR STREET, LEFT INTO ALEXANDRA STREET, INTO TAXI RANK AND RETURN ALONG THE FORWARD IN REVERSE.  |
| 12.17 | 2202EN2202EN00050206 - PHAPHAHULU TO ESCOURT<br><br>FROM APPROVED TAXI RANK IN PHAPHAHULU, INTO SAGITTARIUS AVENUE, PHAPHAHULU INTO R74, WEENEN ROAD AND LEFT TO ESIGODLWENI, LOADING AND OFFLOADING, PASS SHAYAMOYA, NEWLANDS, LOCHSLOY, WEMBEZI, OFFLOADING ONLY, INTO MARTIN ROAD, INTO HELLET ROAD, RICHMOND ROAD, CONNOR STREET, INTO ALEXANDRA STREET INTO THE TAXI RANK, OFFLOADING, LOADING AND RETURN ALONG THE FORWARD ROUTE IN REVERSE.  |
| 12.18 | 2202EN2202EN00050207 - SHAYAMOYA TO ESCOURT.<br><br>FROM APPROVED TAXI RANK IN KWA-XABA STORE, INTO BOSHI, INTO SHAYAMOYA A, INTO SHAYAMOYA B, RIGHT INTO P29, NTABAMHLOPHE ROAD, LOADING AND OFFLOADING, PASS SHAYAMOYA, NEWLANDS, LOCHSLOY, WEMBEZI, OFFLOADING ONLY, INTO MARTIN ROAD, INTO HELLET ROAD, RICHMOND ROAD, CONNOR STREET, INTO ALEXANDRA STREET INTO THE TAXI RANK. OFFLOADING, LOADING AND RETURN ALONG THE FORWARD ROUTE IN REVERSE.<br><br>ALTERNATIVE ROUTE<br><br>FROM P29 INTO HARRY MILLER ROAD, SUBWAY ROAD, ALBERT STREET, ALONG ALEXANDRA STREET INTO THE TAXI RANK AND RETURN ALONG THE FORWARD ROUTE IN REVERSE.<br><br>SETTING DOWN AND PICKING UP PASSENGERS:<br><br>1.BACON FACTORY ROAD R103 INTO CONNOR STREET INTO ALEXANDRA STREET INTO TAXI RANK.<br>2.NARROWTEX INTO LOSKOP ROAD.<br>3.MASONITE INTO BROOMCLIFFE ROAD.<br>4.MASONITE INTO BANK ROAD.<br>5.MOSAIC INTO BANK ROAD. |
| 12.19 | 2202EN2202EN00050208 - ESTCOURT TO ESTCOURT<br>FROM APPROVED TAXI RANK IN MVUNDLWENI KWANDABA, MHLUNGWINI SCHOOL, A 1416, LOADING AND OFFLOADING INTO EMTSHEZI HIGH SCHOOL, INTO P29, NTABAMHLOPHE ROAD, OFFLOADING ONLY PASS SHAYAMOYA, NEWLANDS, LOCKSLOY, WEMBEZI INTO A MARTIN ROAD, HELLET ROAD, RICHMOND ROAD, CONNOR STREET AND TURN LEFT INTO ALEXANDRA STREET INTO THE TAXI RANK, OFFLOADING AND LOADING AND RETURN ALONG THE FORWARD ROUTE IN REVERSE.<br><br>ALTERNATIVE<br>FROM P29 INTO HARRY MILLER ROAD, SUBWAY ROAD, ALBERT STREET ALONG ALEXANDRA STREET, INTO THE TAXI RANK, OFFLOADING, LOADING AND RETURN.  |
| 12.20 | 2202EN2202EN00050209 - ESCOURT TO EMMAUS<br><br>FROM ALEXANDRA STREET TAXI RANK, INTO ALEXANDRA STREET, INTO PHILLIP STREET, INTO ALBERT STREET, INTO LOSKOP ROAD, INTO N3, INTO R74, INTO WINTERTON, LEFT INTO R600, RIGHT INTO LOSKOP ROAD AND PROCEED TO EMMAUS MISSION TAXI RANK AND RETURN ALONG THE FORWARD ROUTE IN REVERSE OR DIRECT ALONG LOSKOP ROAD.   |
| 12.21 | 2202EN2202EN00050210 - SOBABILI TO ESCOURT<br><br>FROM APPROVED TAXI RANK IN SOBABILI, INTO AND ALONG D1241, LEFT INTO P29 NTABAMHLOPHE ROAD LOADING AND OFFLOADING. PASS EMTSHEZI HIGH SCHOOL, SHAYAMOYA, NEWLANDS, LOCHSLOY, WEMBEZI INTO MARTIN ROAD, HELLET ROAD, RICHMOND ROAD, CONNOR STREET, TURN LEFT INTO ALEXANDRA STREET INTO THE TAXI RANK AND RETURN ALONG THE FORWARD ROUTE IN REVERSE.<br><br>ALTERNATIVE ROUTE<br><br>FROM P29 INTO HARRY MILLER ROAD, SUBWAY ROAD, ALBERT STREET, PHILLIP STREET ALONG ALEXANDRA STREET INTO THE TAXI RANK AND RETURN.<br><br>SETTING DOWN AND PICKING UP PASSENGERS:<br><br>1.BACON FACTORY ROAD R103 INTO CONNOR STREET INTO ALEXANDRA STREET INTO TAXI RANK.<br>2.NARROWTEX INTO LOSKOP ROAD.<br>3.MASONITE INTO BROOMCLIFFE ROAD.<br>4.MASONITE INTO BANK ROAD.<br>5.MOSAIC INTO BANK ROAD.  |
| 12.22 | 2202EN2202EN00050216 - ESTCOURT TO FORDEVILLE.<br><br>FROM ALEXANDRA STREET TAXI RANK, LEFT INTO HARDING STREET, LEFT BOUGINVILLEA AND TURN RIGHT INTO 1ST AVENUE STRAIGHT TO 5TH AVENUE, STRAIGHT TO 8TH AVENUE, LEFT TO 9TH AVENUE, LEFT TO 6TH AVENUE, RIGHT TO 4TH AVENUE, LEFT TO 3RD AVENUE STREET, LEFT INTO HIBISCUS AVENUE RIGHT INTO CARNATION ROAD BACK TO HIBISCUS AVENUES, LEFT INTO CANNA AVENUE, PASS THE FORDEVILLE HALL TO THE RANK, OFFLOAD AND LOAD AND RETURN ALONG THE FORWARD ROUTE IN REVERSE  |
| 12.23 | 2202EN2202ER10050185 - ESTCOURT TO BERGVILLE<br>FROM APPROVED TAXI RANK IN ESCOURT, INTO ALEXANDRA STREET, INTO PHILLIP STREET, INTO ALBERT STREET, INTO LOSKOP ROAD, INTO N3, INTO R74 BERGILLE, INTO R600, INTO BERGVILLE TAXI RANK. OFFLOAD, LOADING AND RETURN ALONG FORWARD ROUTE IN REVERSE. 6.1 ALTERNATIVE ROUTE FROM APPROVED TAXI RANK IN ESCOURT, INTO ALEXANDRA STREET, INTO BROOMCLIFFE ROAD, TURN RIGHT TO LOSKOP ROAD INTO P10 PASS LOSKOP, TURN RIGHT INTO R600, TURN LEFT INTO R74, TURN RIGHT INTO WEST STREET, INTO BERGVILLE TAXI RANK OFFLOAD, LOADING AND RETURN ALONG FORWARD ROUTE IN REVERSE.  |
| 12.24 | 2202EN2203BL10050215 - ESTCOURT TO ZWELISHA:<br>FROM APPROVED TAXI RANK IN ZWELITSHA LOCATION AND TURN LEFT INTO P29 NTABAMHLOPHE ROAD LOADING AND OFFLOADING ALONG THE WAY. UP TO WEMBEZI, PROCEED ALONG P29, INTO MARTIN ROAD, HELLET ROAD, RICHMOND ROAD, CONNOR STREET, TURN INTO ALEXANDRA STREET INTO TAXI RANK AND RETURN ALONG THE FORWARD ROUTE IN REVERSE.  |
| 12.25 | 2202EN7100H010050214 - ESCOURT TO QWAQWA<br><br>FROM ALEXANDRA STREET TAXI RANK LOADING INTO LOSKOP ROAD, PASS ULTRA CITY TO N3 LEFT TO R74 WINTERTON INTO R74 BERGVILLE AND PROCEED DIRECT TO QWAQWA TAXI RANK OFFLOADING AND LOADING AND RETURN ALONG THE FORWARD ROUTE IN REVERSE.<br><br>IMPORTANT<br>THIS ROUTE MAY NOT BE ISSUED UNLESS A RANK PERMIT FOR VEREENIGING IS PRODUCED.  |



## transport

Department:  
Transport  
Province of KwaZulu-Natal

## GAZETTE

LGKZNG44-2023-FEB

REGION: ALL

|       |  |
|-------|--|
| 12.26 | KZPRERC2783310 - ESTCOURT TO THEMBAHLIHL (NEW LOCAL ROUTE)<br>FROM AN APPROVED TAXI RANK IN ESTCOURT, TURN RIGHT TO ALEXANDRA STREET, TURN LEFT TO HARDING STREET JOIN R103, TURN RIGHT TO R74, TURN LEFT TO D489 PROCEED AND TURN LEFT TO THEMBAHLIHL RANK NEXT TO THEMBAHLIHL PRIMARY SCHOOL, DROP AND PICK PASSENGERS TO ESTCOURT.  |
| 12.27 | KZPRERC2783359 - THEMBAHLIHL TO WEENEN (NEW LOCAL ROUTE)<br>FROM THEMBAHLIHL RANK NEXT TO THEMBAHLIHL PRIMARY SCHOOL, TURN LEFT TO JOIN D489, TURN LEFT TO JOIN R74, PROCEED CROSS WEENEN NATURE RESERVE USING R74, TURN RIGHT AND PROCEED WITH R74 PROCEED AND TURN LEFT TO ANDRIES PRETORIUS TURN LEFT TO RETIEF STREET, TURN LEFT TO BELL STREET, TURN LEFT TO VALLEY STREET AND TURN RIGHT TO WEENEN TAXI RANK. DROP AND PICK PASSENGERS BACK TO THEMBAHLIHL.  |
| 12.28 | KZPRERC2796246 - ESTCOURT TO KHWESI<br>FROM APPROVED TAXI RANK IN ESTCOURT WITH PASSENGERS TURN RIGHT INTO ALEXANDRA STREET CROSSING ROBOTS TURN RIGHT PATERSON STREET, LEFT INTO ALBERT STREET DROP/PICK ALONG LEFT LORNE STREET CROSSING THE BRIDGE DROP/PICK PROCEED, TURN LEFT KEMPS ROAD, PROCEED STRAIGHT THEN RIGHT UNNAMED ROAD TO KHWESI DROPPING OFF PASSENGERS AND PICKING UP PASSENGERS ALONG ROAD IN REVERSE ROUTES TO ESTCOURT TAXI RANK.<br>ALTERNATIVE BACKWARD ROUTE:<br>FROM KHWESI UNNAMED ROADS WITH PASSENGERS INTO LEFT KEMPS ROAD, TURN RIGHT R103 CROSSING THE BRIDGE BECOMES LORNE STREET STRAIGHT TILL HARDING STREET LEFT ALBERT STREET RIGHT PHILIP STREET THEN RIGHT INTO APPROVED TAXI RANK IN ESTCOURT DROPPING/PICKING PASSENGERS.   |
| 12.29 | KZPRERC2798892 - COLENZO TO EKUTHULENI<br>FROM AN APPROVED TAXI RANK IN COLENZO ALONG SIR GEORGE STREET, TURN LEFT INTO R74, PROCEED AND TURN LEFT INTO EKUTHULENI TAXI RANK DROPPING AND PICKING PASSENGERS AND RETURN TO COLENZO USING THE SAME ROUTE IN REVERSE.  |
| 12.30 | KZPRERC2804380 - COLENZO TO GANASHOEK AND RETURN<br>FROM APPROVED TAXI RANK IN COLENZO SIR GEORGE STREET, TURN LEFT INTO WEST STREET, TURN RIGHT INTO DAVIDSON STREET, PROCEEDING PASS NKANYEZINI, TURN LEFT INTO D448 INTO GANASHOEK AND RETURN ALONG THE SAME ROUTE.   |
| 12.31 | KZPRERC2813690 - ESTCOURT TO MOOI RIVER<br>FROM APPROVED TAXI RANK IN ESTCOURT WITH PASSENGERS, TURN RIGHT INTO ALEXANDRA STREET, TURN RIGHT HARDING STREET, BECOMES LORNE STREET CROSSING BRIDGE INTO R103 STRAIGHT THEN, TURN LEFT P1/8 DROP / PICK PASSENGERS ALONG, PROCEED ALONG THE ROAD (MABHALONINI, WILLOW GRANGER) INTO THE CIRCLE, THEN OUT INTO LEFT LAWRENCE ROAD, STRAIGHT ACROSS ROBOT INTO RIGHT PKX0064 MOOI RIVER TAXI RANK, ALLOCATED BAY DROPPING OFF PASSENGERS AND PICKING UP PASSENGERS IN REVERSE ROUTE TO ESTCOURT TAXI RANK.<br>ALTERNATIVE ROUTE<br>FROM APPROVED TAXI RANK IN ESTCOURT WITH PASSENGERS, TURN RIGHT INTO ALEXANDRA STREET, TURN RIGHT HARDING BECOMES LORNE STREET CROSSING BRIDGE INTO R103 STRAIGHT ALONG INTO LEFT JOINING N3, PROCEED ALONG THEN LEFT TREVERTON PLAZZA INTO CLAUGHTO TERRACE, LEFT TURN IN MARKET STREET, THEN RIGHT TURN INTO LAWRENCE ROAD, INTO RIGHT PKX0064 MOOI RIVER TAXI RANK, ALLOCATED BAY DROPPING OFF AND PICKING UP PASSENGERS IN REVERSE ROUTE TO ESTCOURT TAXI RANK. |



## transport

Department:  
Transport  
Province of KwaZulu-Natal

## GAZETTE

LGKZNG44-2023-FEB

REGION: ALL

|       |   |     |  |
|-------|---|-----|--|
| 1)    | <b>Application Number:</b> APP0149787   | 2)  | <b>Gazette Number:</b> LGKZNG44-2023-FEB                   |
| 3)    | <b>Applicant:</b> MS NGOBESE<br><b>ID NO.</b> 5406265266084<br><b>Association:</b> NQUTHU DISTRICT PIONEERS TAXI ASSOC.   | 4)  | <b>Applicant Address:</b><br>P.O BOX 436<br>NQUTHU<br>3135 |
| 5)    | <b>Existing Licence Holder:</b> NOT APPLICABLE<br><b>ID NO.</b> NOT APPLICABLE  | 6)  | <b>Existing Licence Holder Address:</b><br>NOT APPLICABLE  |
| 7)    | <b>Type of application:</b> NEW OPERATING LICENCE   | 8)  | <b>Operating Licence Number:</b> NOTAVAILABLE              |
| 9)    | <b>Vehicle Type:</b> MINIBUS  | 10) | 1 X 15 (SEATED) + 0 (STANDING)                             |
| 11)   | <b>Region:</b> UMZINYATHI   |     |  |
| 12.1  | 2207GY2207BP10047658 - NQUTHU TO DUNDEE<br>FROM NQUTHU TAXI RANK, INTO P36/2 INTO R68, LEFT INTO R33 INTO VICTORIA STREET, RIGHT INTO SMITH STREET INTO DUNDEE TAXI RANK AND RETURN TO NQUTHU ALONG THE FORWARD ROUTE IN REVERSE.   |     |  |
| 12.2  | 2207GY2207GY00047664 - NQUTU TO QHUDENI<br>FROM NQUTHU TAXI RANK INTO AND ALONG R68 AND AND TURN RIGHT INTO P16/3 TO P32 KWABALOYI QHUDENI AND RETURN TO NQUTHU WITH ALONG THE FORWARD ROUTE IN REVERSE.  |     |  |
| 12.3  | 2207GY2207GY00047665 - SIBONGILE TO NQUTU<br>FROM SIBONGILE ALONG L1993 INTO R68 AND PROCEED INTO NQUTHU TAXI RANK AND RETURN.  |     |  |
| 12.4  | 2207GY2207GY00047666 - MABULULWANE TO NQUTU<br>FROM MABULULWANE SUB TAXI RANK INTO AND ALONG D1297 INTO R68 AND PROCEED TO NQUTHU TAXI RANK AND RETURN.   |     |  |
| 12.5  | 2207GY2207GY00047672 - ZICOLE TO NQUTU<br>FROM KWAMBATHA TRADING STORE INTO AND ALONG D1347, RIGHT INTO P54 AND PROCEED TO NQUTHU TAXI RANK AND RETURN ALONG THE FORWARD ROUTE IN REVERSE.  |     |  |
| 12.6  | 2207GY2207GY00047673 - ST. AUGUSTINE TO NQUTU<br>FROM AUGUSTINE'S SCHOOL INTO AND ALONG D1361, RIGHT INTO R68 AND PROCEED TO NQUTHU TAXI RANK AND RETURN ALONG THE FORWARD ROUTE IN REVERSE.  |     |  |
| 12.7  | 2207GY2207GY00047674 - SILUTSHANA TO NQUTU<br>FROM SILUTSHANA SUB RANK INTO AND ALONG R68 TO NQUTHU TAXI RANK AND RETURN ALONG THE FORWARD ROUTE IN REVERSE.  |     |  |
| 12.8  | 2207GY2207GY00047675 - HLATHI DAM TO NQUTU<br>FROM HLATHI DAM SUB RANK INTO AND ALONG R68 TO NQUTHU TAXI RANK AND RETURN ALONG THE FORWARD ROUTE IN REVERSE.  |     |  |
| 12.9  | 2207GY2207GY00047676 - ISANDLWANA TO NQUTHU<br>FROM ISANDLWANA SUB RANK INTO AND ALONG P58, TURN LEFT INTO R68 AND PROCEED TO NQUTHU TAXI RANK AND RETURN ALONG THE FORWARD ROUTE IN REVERSE.   |     |  |
| 12.10 | 2207GY2207GY00047678 - NCEPHENI TO NQUTU<br>FROM NCEPHENI SUB TAXI RANK INTO AND ALONG P58, TURN INTO R68 AND PROCEED TO NQUTHU TAXI RANK AND RETURN ALONG THE FORWARD ROUTE IN REVERSE.  |     |  |
| 12.11 | 2207GY2207GY00050375 - MABULULWANE TO NQUTU<br>FROM MABULULWANE SUB TAXI RANK INTO AND ALONG D1297 INTO R68 AND PROCEED TO NQUTHU TAXI RANK AND RETURN.   |     |  |
| 12.12 | 2207GY2207GY00050409 - HLAZAKAZI TO NQUTHU<br>FROM HLAZAKAZI SUB TAXI RANK INTO AND ALONG D1362, INTO R68 AND PROCEED TO NQUTHU TAXI RANK AND RETURN.   |     |  |
| 12.13 | 2207GY2207GY00050410 - MBOKODWENI TO NQUTU<br>FROM MBOKODWE TO NQUTHU INTO AND ALONG L1992, INTO R68 PROCEED TO NQUTHU TAXI RANK AND RETURN.  |     |  |
| 12.14 | 2207GY2207GY00050411 - GRACE SUB TO NQUTU<br>FROM GRACE SUB RANK INTO AND ALONG P53 TO NQUTHU TAXI RANK AND RETURN.   |     |  |
| 12.15 | 2207GY2207GY00050412 - GRACE SUB TO NZIMANDE<br>FROM GRACE SUB RANK, INTO AND ALONG P54, INTO R34, RIGHT INTO P251 AND PROCEED TO NZIMANDE MINE AND RETURN.   |     |  |
| 12.16 | 2207GY2207GY00050413 - GRACE SUB TO NZIMANDE<br>FROM GRACE SUB RANK, INTO AND ALONG P54, INTO R34, RIGHT INTO P251 AND PROCEED TO NZIMANDE MINE AND RETURN.   |     |  |
| 12.17 | 2207GY2207GY00050414 - GRACE SUB TO MONDLO<br>FROM GRACE SUB RANK TO MONDLO ALONG P411 AND RETURN.  |     |  |
| 12.18 | 2207GY2207GY00050415 - GRACE SUB TO DUNDEE<br>FROM GRACE SUB RANK TO DUNDEE, INTO AND ALONG P54, LEFT INTO AND ALONG P34-2, INTO P33 INTO VICTORIA STREET, RIGHT INTO SMITH STREET, INTO THE DUNDEE TAXI RANK AND RETURN.   |     |  |
| 12.19 | 2207GY2207GY00050416 - GRACE SUB TO VRYHEID<br>FROM GRACE SUB RANK TO VRYHEID, INTO AND ALONG P54, RIGHT INTO AND ALONG P34-2, INTO KERK -CHURCH STREET, TO THE VRYHEID TAXI RANK AND RETURN.   |     |  |
| 12.20 | 2207GY2207GY00050418 - GRACE SUB TO UTRECHT<br>FROM GRACE SUB TAXI RANK, INTO AND ALONG P54, INTO R34 (P41), AND PROCEED TO UTRECHT, LEFT INTO UTRECHT TAXI RANK AND RETURN.  |     |  |
| 12.21 | 2207GY2207J510047659 - NQUTU TO NONDWENI<br>FROM NQUTHU TAXI RANK TO NONDWENI TAXI RANK ALONG MAIN ROAD (P36-2 AND RETURN ALONG THE FORWARD ROUTE IN REVERSE.(PICKING UP AND SETTING DOWN PASSENGERS EN ROUTE.  |     |  |
| 12.22 | 2207GY2207J510047669 - NQUTHU TO EMONDLO<br>FROM NQUTHU TO EMONDLO TAXI RANK ALONG P54, TURN OFF AT MASONDO CROSSING WHICH BECOMES R9 PICKING UP AND DROPPING OFF EN ROUTE AND RETURN ALONG THE FORWARD ROUTE IN REVERSE.   |     |  |
| 12.23 | 2207J52207J500047660 - NONDWENI TO VRYHEID<br>FROM NONDWENI INTO ALONG P63-2, LEFT INTO R48(P59-4) AND PROCEED TO MONDLO - VRYHEID ROAD CROSSING WHICH IS R17, TURN LEFT INTO R34 AND PROCEED INTO AND ALONG EAST STREET, LEFT INTO CHURCH STREET AND TURN LEFT INTO VRYHEID TAXI RANK AND RETURN ALONG FORWARD ROUTE IN REVERSE. |     |  |



## transport

Department:  
Transport  
Province of KwaZulu-Natal

## GAZETTE

LGKZNG44-2023-FEB

REGION: ALL

|       |  |     |   |
|-------|--|-----|---|
| 1)    | <b>Application Number:</b> APP0149788  | 2)  | <b>Gazette Number:</b> LGKZNG44-2023-FEB                            |
| 3)    | <b>Applicant:</b> NS MBILI<br><b>ID NO.</b> 8906265660084<br><b>Association:</b> ZAMUKUKHANYA TAXI OWNERS ASSOCIATION  | 4)  | <b>Applicant Address:</b><br>PO BOX 70422<br>PORT SHEPSTONE<br>4250 |
| 5)    | <b>Existing Licence Holder:</b> NOT APPLICABLE<br><b>ID NO.</b> NOT APPLICABLE   | 6)  | <b>Existing Licence Holder Address:</b><br>NOT APPLICABLE           |
| 7)    | <b>Type of application:</b> NEW OPERATING LICENCE  | 8)  | <b>Operating Licence Number:</b> NOTAVAILABLE                       |
| 9)    | <b>Vehicle Type:</b> MINIBUS   | 10) | 1 X 15 (SEATED) + 0 (STANDING)                                      |
| 11)   | <b>Region:</b> UGU-OGWINI  |     |   |
| 12.1  | 22067A22067A00051981 - PORT SHEPSTONE TO MBOTSHE<br>FROM PORT SHEPSTONE APPROVED TAXI RANK INTO RYDER STREET TURN RIGHT INTO PORT SHEPSTONE OLD MAIN ROAD CR 107 AND PROCEED TO MBOTSHE AREA. OFF LOAD AND RETURN ALONG FORWARD ROUTE IN REVERSE.  |     |   |
| 12.2  | 22067A22067A00051983 - PORT SHEPSTONE TO MGANKA<br>FROM PORT SHEPSTONE APPROVED TAXI RANK INTO RYDER STREET TURN RIGHT INTO PORT SHEPSTONE OLD MAIN ROAD CR 107 PROCEED ALONG R107 AND PASS BHOBOHYI TURN LEFT INTO D1014 AND PROCEED TO MGANKA. OFF LOAD, LOAD AND RETURN ALONG FORWARD ROUTE IN REVERSE.   |     |   |
| 12.3  | KZPRERC2717062 - MURCHISON (REHOBOTH) TO PORT SHEPSTONE<br>FROM MURCHISON TAXI RANK TURN RIGHT INTO MAIN HARDING ROAD AND TURN RIGHT INTO D412 ESPERANZER DRIVE PICK AND DROP TO REHOBOTH AND RETURN BACK INTO MAIN HARDING ROAD PROCEED TO MARBURG AND TURN LEFT INTO NELSON MANDELA DRIVE PICK AND DROP ALONG THE WAY TURN RIGHT INTO RYDER STREET ANOTHER RIGHT INTO DENNIS SHEPSTONE ROAD AND LEFT INTO CORNER STREET PROCEED AND TURN PROCEED TO PASS MARBURG AND TURN LEFT INTO NELSON MANDELA DRIVE PICK AND DROP ALONG THE WAY TURN RIGHT INTO RYDER STREET ANOTHER RIGHT INTO DENNIS SHEPSTONE ROAD AND LEFT INTO CORNER STREET PROCEED AND TURN RIGHT INTO BAZLEY CROSS R102 AND TURN LEFT INTO SINCLAIR ROAD PICK AND DROP INTO ORIBI PLAZA THEN PROCEED INTO AIKEN STREET TURN LEFT ON NELSON MANDELA DRIVE THEN RIGHT INTO RYDER STREET PROCEED INTO PORT SHEPSTONE TAXI RANK AND RETURN BACK USING THE SAME ROUTES AS DESCRIBED. |     |   |
| 12.4  | KZPRERC2717111 - MURCHISON (ORIBI FLATS) TO PORT SHEPSTONE<br>FROM MURCHISON TAXI RANK TURN LEFT INTO MAIN HARDING ROAD AND TURN LEFT INTO P262 ORIBI FLATS PICK AND DROP PROCEED TO IDWALA MILLS AND RETURN AND TURN LEFT INTO MAIN HARDING ROAD PROCEED TO MARBURG TURN LEFT TO NELSON MANDELA DRIVE.  |     |   |
| 12.5  | KZPRERC2717160 - MURCHISON (MADAKANE) TO PORT SHEPSTONE<br>FROM MURCHISON TAXI RANK TURN RIGHT INTO MAIN HARDING ROAD THEN LEFT INTO D1098 INTO MADAKANE AREA PICK AND DROP ALONG THE WAY AND RETURN BACK INTO HARDING MAIN ROAD TURN RIGHT PROCEED INTO MARBURG PICK AND DROP. TURN LEFT INTO NELSON MANDELA DRIVE PICK AND DROP ALONG THE WAY TURN RIGHT INTO RYDER STREET ANOTHER RIGHT INTO DENNIS SHEPSTONE ROAD LEFT INTO CORNER STREET PROCEED AND TURN RIGHT INTO BAZLEY CROSS R102 AND TURN LEFT INTO SINCLAIR ROAD PICK AND DROP INTO ORIBI PLAZA THEN PROCEED INTO AIKEN STREET TURN LEFT ON NELSON MANDELA DRIVE THEN RIGHT IN RYDER STREET PROCEED INTO PORT SHEPSTONE TAXI RANK AND RETURN BACK USING THE SAME ROUTES AS DESCRIBED.  |     |   |
| 12.6  | KZPRERC2717209 - MURCHISON (JESUS) TO PORT SHEPSTONE<br>FROM MURCHISON TAXI RANK TURN LEFT INTO MAIN HARDING ROAD AND TURN LEFT INTO KWANGWABE PROCEEDING INTO JESUS LOCATION PICK AND DROP INTO SASTI ROAD AND TURN LEFT INTO DAIRY ROAD CROSS P464 INTO PROTEA ROAD THEN TURN LEFT INTO NELSON MANDELA DRIVE PICK AND DROP ALONG THE WAY TURN RIGHT INTO RYDER STREET ANOTHER RIGHT INTO DENNIS SHEPSTONE ROAD AND LEFT INTO CORNER STREET PROCEED AND TURN RIGHT INTO BAZLEY CROSS R102 AND TURN LEFT INTO SINCLAIR ROAD PICK AND DROP INTO ORIBI PLAZA THEN PROCEED INTO AIKEN STREET TURN LEFT ON NELSON MANDELA DRIVE THEN RIGHT INTO RYDER STREET PROCEED INTO PORT SHEPSTONE TAXI RANK AND RETURN BACK USING THE SAME ROUTES AS DESCRIBED.   |     |   |
| 12.7  | KZPRERC2717258 - MURCHISON TO (MBOTSHA) TO PORT SHEPSTONE (ALTERNATIVE)<br>FROM MURCHISON TAXI RANK TURN LEFT INTO MAIN HARDING ROAD AND TURN RIGHT INTO D1014 PICK AND DROP PROCEED INTO MBOTSHA PASSING MGANKA AND TURN BACK INTO MAIN HARDING ROAD PROCEED INTO MARBURG TURN LEFT INTO NELSON MANDELA DRIVE AND PICK AND DROP ALONG THE WAY TURN RIGHT INTO RYDER STREET ANOTHER RIGHT INTO DENNIS SHEPSTONE ROAD AND LEFT INTO CORNER STREET PROCEED AND TURN RIGHT INTO BAZLEY CROSS R102 AND TURN LEFT INTO SINCLAIR ROAD PICK AND DROP INTO ORIBI PLAZA THEN PROCEED INTO AIKEN STREET TURN LEFT ON NELSON MANDELA DRIVE THEN RIGHT INTO RYDER STREET PROCEED INTO PORT SHEPSTONE TAXI RANK AND RETURN BACK USING THE SAME ROUTES AS DESCRIBED.   |     |   |
| 12.8  | KZPRERC2717307 - MURCHISON TO IZINGOLWENI<br>MURCHISON TAXI RANK TURN RIGHT INTO MAIN HARDING ROAD AND PROCEED ALONG MAIN HARDING ROAD DROP ALONG THE WAY TURN LEFT INTO IZINGOLWENI AND RIGHT P284 IZINGOLWENI TAXI RANK. RETURN BACK WITH NO PASSENGER USING THE SAME ROUTES AS DESCRIBED.   |     |   |
| 12.9  | KZPRERC2717356 - MURCHISON TO PORT SHEPSTONE<br>FROM MURCHISON TAXI RANK TURN LEFT INTO MAIN HARDING ROAD PICK AND DROP MAVESHE, CROSS ROADS, NCONKA, KWASTHOLE, KING, MASHEMBENI, GANYAZA, NDUNENI, NOBAMBA, JOJI, ABC, NGWABE, NYENYEZI, MERLEWOOD, MARBURG PROCEED ALONG TURN LEFT INTO NELSON MANDELA DRIVE PICK AND DROP ALONG THE WAY TURN RIGHT INTO RYDER STREET ANOTHER RIGHT INTO DENNIS SHEPSTONE ROAD AND LEFT INTO CORNER STREET PROCEED AND TURN RIGHT INTO BAZLEY CROSS R102 AND TURN LEFT INTO SINCLAIR ROAD PICK AND DROP INTO ORIBI PLAZA THEN PROCEED INTO AIKEN STREET TURN LEFT ON NELSON MANDELA DRIVE THEN RIGHT INTO RYDER STREET PORT SHEPSTONE TAXI RANK AND RETURN BACK USING THE SAME ROUTES AS DESCRIBED WITH PASSENGERS.   |     |   |
| 12.10 | KZPRERC2717405 - MURCHISON (ILLOVO MILLS) TO PORT SHEPSTONE<br>FROM MURCHISON TAXI RANK LEFT INTO MAIN HARDING ROAD PROCEED INTO MARBURG PICK AND DROP TURN LEFT INTO LEFT INTO P464 PROCEED INTO ILLOVO MILLS AND TURN LEFT INTO PELICAN ROAD AND TURN RIGHT INTO ALBERSVILLE ROAD AND LEFT INTO MEMORIAL ROAD PROCEED INTO REYNOLDS STREET AND TURN RIGHT INTO NELSON MANDELA DRIVE PICK AND DROP ALONG THE WAY TURN RIGHT INTO RYDER STREET ANOTHER RIGHT INTO DENNIS SHEPSTONE ROAD AND LEFT INTO CORNER STREET PROCEED AND TURN RIGHT INTO BAZLEY CROSS R102 AND TURN LEFT INTO SINCLAIR ROAD PICK AND DROP INTO ORIBI PLAZA THEN PROCEED INTO AIKEN STREET TURN LEFT INTO -NELSON MANDELA DRIVE THEN RIGHT INTO RYDER STREET PROCEED INTO PORT SHEPSTONE TAXI RANK AND RETURN BACK USING THE SAME ROUTES AS DESCRIBED.   |     |   |



**transport**

Department:  
Transport  
Province of KwaZulu-Natal

**GAZETTE****LGKZNG44-2023-FEB****REGION: ALL****12.11** KZPRERC2717454 - MURCHISON (MKHOLOMBE) TO PORT SHEPSTONE

FROM MURCHISON TAXI RANK TURN LEFT INTO MAIN HARDING ROAD AND TURN LEFT INTO MKHOLOMBE RETURN BACK INTO CROSS MAIN HARDING ROAD INTO PALM ROAD (MERLEWOOD) AND TURN RIGHT (UNKNOWN ROAD) BACK INTO MAIN HARDING ROAD PROCEED TO PASS MARBURG AND TURN LEFT INTO NELSON MANDELA DRIVE PICK AND DROP ALONG THE WAY TURN RIGHT INTO RYDER STREET ANOTHER RIGHT INTO DENNIS SHEPSTONE ROAD AND LEFT INTO CORNER STREET PROCEED AND TURN RIGHT INTO BAZLEY CROSS R102 AND TURN LEFT INTO SINCLAIR ROAD PICK AND DROP INTO ORIBI PLAZA THEN PROCEED INTO AIKEN STREET TURN LEFT ON NELSON MANDELA DRIVE THEN RIGHT INTO RYDER STREET PROCEED INTO PORT SHEPSTONE TAXI RANK AND RETURN BACK USING THE SAME ROUTES AS DESCRIBED.



## transport

Department:  
Transport  
Province of KwaZulu-Natal

## GAZETTE

LGKZNG44-2023-FEB

REGION: ALL

|      |   |     |   |
|------|---|-----|---|
| 1)   | <b>Application Number:</b> APP0149789   | 2)  | <b>Gazette Number:</b> LGKZNG44-2023-FEB                      |
| 3)   | <b>Applicant:</b> EB MADLALA<br><b>ID NO.</b> 6110125327081<br><b>Association:</b> ESTCOURT DISTRICT TAXI ASSOCIATION   | 4)  | <b>Applicant Address:</b><br>P.O BOX 1338<br>ESTCOURT<br>3310 |
| 5)   | <b>Existing Licence Holder:</b> NOT APPLICABLE<br><b>ID NO.</b> NOT APPLICABLE  | 6)  | <b>Existing Licence Holder Address:</b><br>NOT APPLICABLE     |
| 7)   | <b>Type of application:</b> NEW OPERATING LICENCE   | 8)  | <b>Operating Licence Number:</b> NOTAVAILABLE                 |
| 9)   | <b>Vehicle Type:</b> MINIBUS  | 10) | 1 X 15 (SEATED) + 0 (STANDING)                                |
| 11)  | <b>Region:</b> UTHUKELA   |     |   |
| 12.1 | <p>2202EK2202EN00050211 - WEMBEZI TO ESCOURT</p> <p>FROM APPROVED TAXI RANK IN WEMBEZI TO APPROVED TAXI RANK IN ESCOURT AND WEMBEZI RANK, INTO LONGHOMES, MAHASHINI, KHWEZI, V. Q. DEPO, FIVE ROOM, NKWEZELA, TURN LEFT TO LOCKSLOY, NEWLANDS, LOADING AND OFFLOADING AND TURN INTO C SECTION LOADING AND OFFLOADING TURN RIGHT INTO P29 NTABAMHLOPHE ROAD INTO MARTIN ROAD, HELLET ROAD, CONNOR STREET AND TURN LEFT INTO ALEXANDRA STREET INTO TAXI RANK, OFFLOADING AND LOADING AND RETURN ALONG THE FORWARD ROUTE IN REVERSE.</p> <p>ALTERNATIVE ROUTE</p> <p>FROM P29 NTABAMHLOPHE ROAD, INTO HARRY MILLER ROAD, SUBWAY ROAD, ALBERT STREET, PHILLIP STREET, AND TURN RIGHT INTO ALEXANDRA STREET INTO TAXI RANK. OFFLOADING, LOADING AND RETURN THE FORWARD ROUTE IN REVERSE.</p> <p>SETTING DOWN AND PICKING UP PASSENGERS:</p> <p>1. BACON FACTORY ROAD R103 INTO CONNOR STREET INTO ALEXANDRA STREET INTO TAXI RANK.<br/>2. NARROWTEX INTO LOSKOP ROAD.<br/>3. MASONITE INTO BROOMCLIFFE ROAD.<br/>4. MASONITE INTO BANK ROAD.<br/>5. MOSAIC INTO BANK ROAD.</p> |     |   |
| 12.2 | <p>2202EN2202EN00050177 - CHARTER: FROM ESTCOURT TAXI RANK TO POINT WITHIN THE PROVINCE KZN ONLY. NO PICKING OR SETTING DOWN OF PASSENGERS EN ROUTE.</p>  |     |   |
| 12.3 | <p>2202EN2202EN00050181 - CORNFIELDS TO ESCOURT</p> <p>FROM APPROVED TAXI RANK IN CORNFIELDS ALONG D489 LEFT INTO R74, LEFT INTO R103, INTO LORNE STREET, INTO HARDING STREET, INTO ALEXANDRA STREET TO APPROVED TAXI RANK IN ALEXANDRA STREET AND RETURN ALONG THE FORWARD ROUTE IN REVERSE (SUBJECT TO RESTRICTION NUMBER 5, PICKING UP AND SETTING DOWN ENROUTE).</p> <p>ALTERNATIVE ROUTE.</p> <p>FROM APPROVED TAXI RANK IN FRERE, TURN RIGHT INTO R103, INTO LORNE STREET, INTO HARDING STREET, TURN INTO ALEXANDRA STREET INTO APPROVED TAXI RANK IN ALEXANDRA STREET AND RETURN ALONG FORWARD ROUTE IN REVERSE.</p> <p>SETTING DOWN AND PICKING UP PASSENGERS.</p> <p>1. BACON FACTORY ROAD R103 INTO CONNOR STREET INTO ALEXANDRA STREET INTO TAXI RANK.<br/>2. NARROWTEX INTO LOSKOP ROAD.<br/>3. MASONITE INTO BROOMCLIFFE ROAD.<br/>4. MASONITE INTO BANK ROAD.<br/>5. MOSAIC INTO BANK ROAD.</p>   |     |   |
| 12.4 | <p>2202EN2202EN00050182 - DUTCH GOODHOME - ESTCOURT</p> <p>FROM APPROVED TAXI RANK IN D1246, DUTCH GOODHOME TURN RIGHT TO P29 LOADING TOWARDS ESCOURT PASS UMTSHEZI HIGH SCHOOL, PROCEED ALONG P29 OFFLOADING, PASS SHAYAMOYA, NEWLANDS, LOCKSLOY, WEMBEZI TOWNSHIP ALONG P29 INTO MARTIN ROAD, HELLET ROAD, RICHMOND ROAD, CONNOR STREET, TURN LEFT TO ALEXANDRA STREET INTO TAXI RANK OFFLOAD AND LOAD AND RETURN ALONG FORWARD ROUTE IN REVERSE.</p> <p>ALTERNATIVE ROUTE</p> <p>FROM P29 INTO HARRY MILLER ROAD, ALBERT STREET, INTO PHILLIP STREET AND ALONG ALEXANDRA STREET, INTO TAXI RANK.</p>   |     |   |
| 12.5 | <p>2202EN2202EN00050183 - ESTCOURT TO MABHALONINI</p> <p>FROM APPROVED TAXI RANK IN MABHALONINI, INTO AND ALONG R103, INTO DRUMMOND ROAD, LEFT INTO ALBERT STREET, RIGHT INTO PHILLIP STREET, INTO ALEXANDRA STREET, INTO ALEXANDRA STREET TAXI RANK AND RETURN ALONG THE FORWARD ROUTE IN REVERSE.</p>   |     |   |
| 12.6 | <p>2202EN2202EN00050184 - ESIGODLWENI TO ESTCOURT</p> <p>FROM APPROVED TAXI RANK IN ESIGODLWENI, INTO R17, INTO AND ALONG R103, INTO LORNE STREET, INTO HARDING STREET, INTO ALEXANDRA STREET, INTO ALEXANDRA TAXI RANK AND RETURN ALONG FORWARD ROUTE IN REVERSE.</p>  |     |   |
| 12.7 | <p>2202EN2202EN00050197 - GCINUSIZI TO ESCOURT</p> <p>FROM APPROVED TAXI RANK IN KWA-GCINUSIZI TURN RIGHT INTO P29, LOADING AND OFFLOADING TOWARDS ESCOURT PASS MTSHEZI HIGH SCHOOL, PROCEED ALONG P29 INTO MARTIN ROAD, INTO HELLET ROAD, INTO CONNOR STREET, LEFT INTO ALEXANDRA STREET, INTO TAXI RANK AND RETURN ALONG THE FORWARD ROUTE IN REVERSE.</p> <p>ALTERNATIVE ROUTE.</p> <p>FROM P29 LEFT INTO HARRY MILLER ROAD, RIGHT INTO SUBWAY ROAD, RIGHT INTO ALBERT STREET, LEFT INTO PHILLIP STREET INTO ALEXANDRA STREET TAXI RANK AND RETURN ALONG FORWARD ROUTE IN REVERSE.</p> <p>SETTING DOWN AND PICKING UP PASSENGERS:</p> <p>1. BACON FACTORY ROAD R103 INTO CONNOR STREET INTO ALEXANDRA STREET INTO TAXI RANK.<br/>2. NARROWTEX INTO LOSKOP ROAD;<br/>3. MASONITE INTO BROOMCLIFFE ROAD;<br/>4. MOSAIC INTO BANK ROAD.</p>   |     |   |





## transport

Department:  
Transport  
Province of KwaZulu-Natal

## GAZETTE

LGKZNG44-2023-FEB

REGION: ALL

|       |  |
|-------|--|
| 12.8  | <p>2202EN2202EN00050198 - HLATHIKHULU TO ESCCOURT</p> <p>FROM APPROVED TAXI RANK IN HLATHIKHULU INTO C1326, INTO P391, ALONG D1240, PROCEED ALONG P28-9 VIA NHLALAKAHLE NTABAMHLOPHE POLICE STATION, TURN TO P29 LOADING ALONG THE ROUTE UP DUTCH GOODHOME, OFFLOADING ONLY ALONG P29 INTO MARTIN ROAD, HELLET ROAD, RICHMOND ROAD, CONNOR STREET, TURN LEFT INTO ALEXANDRA STREET INTO TAXI RANK ESCCOURT AND RETURN ALONG FORWARD ROUTE IN REVERSE.</p> <p>OR</p> <p>FROM APPROVED TAXI RANK IN HLATHIKHULU P170, INTO R103, INTO DRUMMOND ROAD, INTO ALBERT STREET INTO HARDING STREET, INTO ALEXANDRA STREET RANK ESCCOURT, DIRECT AND RETURN .</p> <p>OR</p> <p>FROM APPROVED TAXI RANK IN HLATHIKHULU P171 INTO R103, INTO P29, HARRY MILLER ROAD, SUBWAY ROAD, ALBERT STREET, PHILLIP STREET, ALONG ALEXANDRA STREET INTO TAXI RANK ESCCOURT AND RETURN.</p> <p>OR</p> <p>FROM APPROVED TAXI RANK IN HLATHIKHULU INTO P28 JOIN P379, PASSING KWADLAMINI, KWANDABA, JOIN P29, PROCEED TO HARRY MILLER ROAD, SUBWAY ROAD, INTO ALBERT STREET, PHILLIP STREET, ALEXANDRA STREET, INTO TAXI RANK ESCCOURT. OFFLOADING, LOADING AND RETURN.</p> <p>SETTING DOWN AND PICKING UP PASSENGERS:</p> <ol style="list-style-type: none"> <li>1. BACON FACTORY ROAD R103 INTO CONNOR STREET INTO ALEXANDRA STREET INTO TAXI RANK.</li> <li>2. NARROWTEX INTO LOSKOP ROAD;</li> <li>3. MASONITE INTO BROOMCLIFFE ROAD;</li> <li>4. MASONITE INTO BANK ROAD; AND</li> <li>5. MOSAIC INTO BANK ROAD.</li> </ol> |
| 12.9  | <p>2202EN2202EN00050200 - ESCCOURT TO HOSPITAL.</p> <p>FROM ALEXANDRA TAXI RANK RIGHT INTO HARDING STREET, LEFT INTO ALBERT STREET, RIGHT INTO DRUMMOND ROAD, INTO LORNE STREET (R103), TO HOSPITAL TAXI RANK AND RETURN ALONG R103, INTO LORNE STREET, INTO HARDING STREET, INTO ALEXANDRA STREET INTO THE TAXI RANK.</p> <p>OR</p> <p>ESCCOURT TAXI RANK INTO ALEXANDRA STREET, LEFT INTO HARDING STREET, INTO THE R103 AND PROCEED TO COLITA AND RETURN ALONG THE FORWARD ROUTE IN REVERSE.</p>   |
| 12.10 | <p>2202EN2202EN00050201 - ESCCOURT HOSTEL TO ESCCOURT</p> <p>FROM ESCCOURT TAXI RANK INTO ALEXANDRA STREET, RIGHT INTO HARDING STREET, LEFT INTO ALBERT STREET, INTO EXTENSION ROAD, INTO DRUMMOND ROAD, LEFT INTO LORNE STREET, INTO R103, LEFT INTO KEMPS ROAD AND PROCEED TO THE HOSTEL TAXI RANK AND RETURN ALONG THE FORWARD ROUTE IN REVERSE</p>   |
| 12.11 | <p>2202EN2202EN00050202 - ESTCOURT - KOMDAG</p> <p>FROM POST OFFICE TAXI RANK, INTO HARDING STREET, TURN RIGHT INTO RICHMOND ROAD (SPAR) BECOMING ROLLAND HELLET AVENUE, TURN RIGHT INTO JAMMIE DE WAAL AVENUE (DRAKENSVIEW) TURN RIGHT INTO NTABAMHLOPHE ROAD. TURN LEFT INTO BRICKHILL ROAD (GERRY'S MOTORS) TO GOOD STREET (CHRISTIAN CENTRE), TURN INTO JAMMIE DE WAAL AVENUE, TURN RIGHT INTO DOVETREE AVENUE, TURN RIGHT TO SIR FREDERICK ROAD. TURN TO SYMONDS ROAD, LEFT INTO GEORGE SMITH STREET, TURN LEFT INTO BRICKHILL, TURN LEFT INTO ELIZABETH AVENUE, TURN RIGHT INTO CHERRY STREET, TURN RIGHT INTO ABELIA STREET, TURN, RIGHT INTO BRICKHILL ROAD, LEFT INTO BROOM ROAD, TURN RIGHT INTO ALOE STREET, TURN LEFT INTO ELIZABETH AVENUE, TURN LEFT INTO SUBWAY ROAD, TURN RIGHT INTO ALBERT STREET, LEFT INTO HARDING STREET TAXI RANK AND RETURN ALONG THE FORWARD ROUTE IN REVERSE.</p>  |
| 12.12 | <p>2202EN2202EN00050203 - ESTCOURT TO KWA-DLAMINI</p> <p>FROM APPROVED TAXI RANK IN KWA-DLAMINI INTO P379 LOADING AND OFFLOADING INTO EMTSHEZI HIGH SCHOOL AND TURN RIGHT INTO P29 NTABAMHLOPHE ROAD, OFFLOADING ONLY, PASS SHAYAMOYA, NEWLANDS, LOCKSLOY AND WEMBEZI, INTO MARTIN ROAD, HELLET ROAD, RICHMOND ROAD, CONNOR STREET, TURN LEFT INTO ALEXANDRA STREET INTO TAXI RANK AND RETURN THE FORWARD ROUTE IN REVERSE.</p> <p>FROM P29 INTO HARRY MILLER ROAD, SUBWAY ROAD, ALBERT STREET, PHILLIP STREET, ALONG ALEXANDRA STREET INTO TAXI RANK OFFLOADING, LOADING AND RETURN.</p> <p>FROM P29 INTO HARRY MILLER ROAD, SUBWAY ROAD, ALBERT STREET, PHILLIP STREET, ALONG ALEXANDRA STREET INTO TAXI RANK OFFLOADING, LOADING AND RETURN.</p>  |
| 12.13 | <p>2202EN2202EN00050204 - MHUBHENI TO ESTCOURT</p> <p>FROM MHUBHENI TAXI RANK INTO D1381 LOADING AND OFFLOADING ALONG THE WAY. PASS GREYSTONE, HILTON FARM, WEMBEZI OFFLOADING AND TURN RIGHT INTO P29 NTABAMHLOPHE ROAD, OFFLOADING, INTO MARTIN ROAD, HELLET ROAD, RICHMOND ROAD, CONNOR STREET, AND TURN LEFT INTO ALEXANDRA STREET INTO TAXI RANK AND RETURN ALONG THE FORWARD ROUTE IN REVERSE.</p> <p>FROM MHUBHENI ALONG P17, DALTON, LOADING AND OFFLOADING ALONG THE WAY, PASS GREYSTONE, BLUE HAZE, INTO P29 NTABAMHLOPHE ROAD, INTO MARTIN ROAD, HELLET ROAD, CONNOR STREET, AND TURN LEFT INTO ALEXANDRA STREET, INTO TAXI RANK, OFFLOADING, LOADING AND RETURN.</p> <p>FROM P29 INTO HARRY MILLER ROAD, RIGHT INTO SUBWAY ROAD, RIGHT INTO ALBERT STREET, LEFT INTO PHILLIP STREET, INTO ALEXANDRA STREET, INTO THE TAXI RANK AND RETURN.</p> <p>FROM P29 INTO HARRY MILLER ROAD, INTO SUBWAY ROAD, INTO ALBERT STREET INTO PHILLIPS STREET INTO ALEXANDRA STREET INTO TAXI RANK AND RETURN.</p>  |
| 12.14 | <p>2202EN2202EN00050205 - MDWEBU TO ESCCOURT</p> <p>FROM APPROVED TAXI RANK IN NDWEBU INTO AND ALONG D1382, LEFT INTO P29, PASS EMTSHEZI HIGH SCHOOL, SHAYAMOYA, NEWLANDS, LOCKSLOY, WEMBEZI, INTO MARTIN ROAD, HELLET ROAD, RICHMOND ROAD, CONNOR STREET, LEFT INTO ALEXANDRA STREET, INTO TAXI RANK AND RETURN ALONG THE FORWARD IN REVERSE.</p>   |
| 12.15 | <p>2202EN2202EN00050206 - PHAPPAKHULU TO ESCCOURT</p> <p>FROM APPROVED TAXI RANK IN PHAPPAKHULU, INTO SAGITTARIUS AVENUE, PHAPPAKHULU INTO R74, WEENEN ROAD AND LEFT TO ESIGODLWENI, LOADING AND OFFLOADING AND TURN RIGHT INTO R74, INTO R103, INTO LORNE STREET, INTO HARDING STREET AND TURN RIGHT INTO ALEXANDRA STREET INTO THE TAXI RANK, OFFLOADING, LOADING AND RETURN ALONG THE FORWARD ROUTE IN REVERSE.</p>   |



## transport

Department:  
Transport  
Province of KwaZulu-Natal

## GAZETTE

LGKZNG44-2023-FEB

REGION: ALL

|       |  |
|-------|--|
| 12.16 | <p>2202EN2202EN00050207 - SHAYAMOYA TO ESCCOURT.</p> <p>FROM APPROVED TAXI RANK IN KWA-XABA STORE, INTO BOSHI, INTO SHAYAMOYA A, INTO SHAYAMOYA B, RIGHT INTO P29, NTABAMHLOPHE ROAD, LOADING AND OFFLOADING, PASS SHAYAMOYA, NEWLANDS, LOCHSLOY, WEMBEZI, OFFLOADING ONLY, INTO MARTIN ROAD, INTO HELLET ROAD, RICHMOND ROAD, CONNOR STREET, INTO ALEXANDRA STREET INTO THE TAXI RANK. OFFLOADING, LOADING AND RETURN ALONG THE FORWARD ROUTE IN REVERSE.</p> <p>ALTERNATIVE ROUTE</p> <p>FROM P29 INTO HARRY MILLER ROAD, SUBWAY ROAD, ALBERT STREET, ALONG ALEXANDRA STREET INTO THE TAXI RANK AND RETURN ALONG THE FORWARD ROUTE IN REVERSE.</p> <p>SETTING DOWN AND PICKING UP PASSENGERS:</p> <ol style="list-style-type: none"> <li>1.BACON FACTORY ROAD R103 INTO CONNOR STREET INTO ALEXANDRA STREET INTO TAXI RANK.</li> <li>2.NARROWTEX INTO LOSKOP ROAD.</li> <li>3.MASONITE INTO BROOMCLIFFE ROAD.</li> <li>4.MASONITE INTO BANK ROAD.</li> <li>5.MOSAIC INTO BANK ROAD.</li> </ol> |
| 12.17 | <p>2202EN2202EN00050208 - ESTCOURT TO ESTCOURT</p> <p>FROM APPROVED TAXI RANK IN MVUNDLWENI KWANDABA, MHLUNGWINI SCHOOL, A 1416, LOADING AND OFFLOADING INTO EMTSHEZI HIGH SCHOOL, INTO P29, NTABAMHLOPHE ROAD, OFFLOADING ONLY PASS SHAYAMOYA, NEWLANDS, LOCKSLOY, WEMBEZI INTO A MARTIN ROAD, HELLET ROAD, RICHMOND ROAD, CONNOR STREET AND TURN LEFT INTO ALEXANDRA STREET INTO THE TAXI RANK, OFFLOADING AND LOADING AND RETURN ALONG THE FORWARD ROUTE IN REVERSE.</p> <p>ALTERNATIVE</p> <p>FROM P29 INTO HARRY MILLER ROAD, SUBWAY ROAD, ALBERT STREET ALONG ALEXANDRA STREET, INTO THE TAXI RANK, OFFLOADING, LOADING AND RETURN.</p>  |
| 12.18 | <p>2202EN2202EN00050209 - ESCCOURT TO EMMAUS</p> <p>FROM ALEXANDRA STREET TAXI RANK, INTO ALEXANDRA STREET, INTO PHILLIP STREET, INTO ALBERT STREET, INTO LOSKOP ROAD, INTO N3, INTO R74, INTO WINTERTON, LEFT INTO R600, RIGHT INTO LOSKOP ROAD AND PROCEED TO EMMAUS MISSION TAXI RANK AND RETURN ALONG THE FORWARD ROUTE IN REVERSE OR DIRECT ALONG LOSKOP ROAD.</p>  |
| 12.19 | <p>2202EN2202EN00050210 - SOBABILI TO ESCCOURT</p> <p>FROM APPROVED TAXI RANK IN SOBABILI, INTO AND ALONG D1241, LEFT INTO P29 NTABAMHLOPHE ROAD LOADING AND OFFLOADING. PASS EMTSHEZI HIGH SCHOOL, SHAYAMOYA, NEWLANDS, LOCHSLOY, WEMBEZI INTO MARTIN ROAD, HELLET ROAD, RICHMOND ROAD, CONNOR STREET, TURN LEFT INTO ALEXANDRA STREET INTO THE TAXI RANK AND RETURN ALONG THE FORWARD ROUTE IN REVERSE.</p> <p>ALTERNATIVE ROUTE</p> <p>FROM P29 INTO HARRY MILLER ROAD, SUBWAY ROAD, ALBERT STREET, PHILLIP STREET ALONG ALEXANDRA STREET INTO THE TAXI RANK AND RETURN.</p> <p>SETTING DOWN AND PICKING UP PASSENGERS:</p> <ol style="list-style-type: none"> <li>1.BACON FACTORY ROAD R103 INTO CONNOR STREET INTO ALEXANDRA STREET INTO TAXI RANK.</li> <li>2.NARROWTEX INTO LOSKOP ROAD.</li> <li>3.MASONITE INTO BROOMCLIFFE ROAD.</li> <li>4.MASONITE INTO BANK ROAD.</li> <li>5.MOSAIC INTO BANK ROAD.</li> </ol>  |
| 12.20 | <p>2202EN2202EN00050216 - ESTCOURT TO FORDEVILLE.</p> <p>FROM ALEXANDRA STREET TAXI RANK, LEFT INTO HARDING STREET, LEFT BOUGINVILLEA AND TURN RIGHT INTO 1ST AVENUE STRAIGHT TO 5TH AVENUE, STRAIGHT TO 8TH AVENUE, LEFT TO 9TH AVENUE, LEFT TO 6TH AVENUE, RIGHT TO 4TH AVENUE, LEFT TO 3RD AVENUE STREET, LEFT INTO HIBISCUS AVENUE RIGHT INTO CARNATION ROAD BACK TO HIBISCUS AVENUES, LEFT INTO CANNA AVENUE, PASS THE FORDEVILLE HALL TO THE RANK, OFFLOAD AND LOAD AND RETURN ALONG THE FORWARD ROUTE IN REVERSE</p>  |
| 12.21 | <p>2202EN2202ER10050185 - ESTCOURT TO BERGVILLE</p> <p>FROM APPROVED TAXI RANK IN ESCCOURT, INTO ALEXANDRA STREET, INTO PHILLIP STREET, INTO ALBERT STREET, INTO LOSKOP ROAD, INTO N3, INTO R74 BERGILLE, INTO R600, INTO BERGVILLE TAXI RANK. OFFLOAD, LOADING AND RETURN ALONG FORWARD ROUTE IN REVERSE. 6.1</p> <p>ALTERNATIVE ROUTE FROM APPROVED TAXI RANK IN ESCCOURT, INTO ALEXANDRA STREET, INTO BROOMCLIFFE ROAD, TURN RIGHT TO LOSKOP ROAD INTO P10 PASS LOSKOP, TURN RIGHT INTO R600, TURN LEFT INTO R74, TURN RIGHT INTO WEST STREET, INTO BERGVILLE TAXI RANK OFFLOAD, LOADING AND RETURN ALONG FORWARD ROUTE IN REVERSE.</p>   |
| 12.22 | <p>2202EN2203BL10050215 - ESTCOURT TO ZWELISHA:</p> <p>FROM APPROVED TAXI RANK IN ZWELITSHA LOCATION AND TURN LEFT INTO P29 NTABAMHLOPHE ROAD LOADING AND OFFLOADING ALONG THE WAY, UP TO WEMBEZI, PROCEED ALONG P29, INTO MARTIN ROAD, HELLET ROAD, RICHMOND ROAD, CONNOR STREET, TURN INTO ALEXANDRA STREET INTO TAXI RANK AND RETURN ALONG THE FORWARD ROUTE IN REVERSE.</p>  |
| 12.23 | <p>2202EN7100H010050214 - ESCCOURT TO QWAQWA</p> <p>FROM ALEXANDRA STREET TAXI RANK LOADING INTO LOSKOP ROAD, PASS ULTRA CITY TO N3 LEFT TO R74 WINTERTON INTO R74 BERGVILLE AND PROCEED DIRECT TO QWAQWA TAXI RANK OFFLOADING AND LOADING AND RETURN ALONG THE FORWARD ROUTE IN REVERSE.</p> <p>IMPORTANT</p> <p>THIS ROUTE MAY NOT BE ISSUED UNLESS A RANK PERMIT FOR VEREENIGING IS PRODUCED.</p>   |
| 12.24 | <p>KZPRERC2783310 - ESTCOURT TO THEMBAHLIHE (NEW LOCAL ROUTE)</p> <p>FROM AN APPROVED TAXI RANK IN ESTCOURT, TURN RIGHT TO ALEXANDRA STREET, TURN LEFT TO HARDING STREET JOIN R103, TURN RIGHT TO R74, TURN LEFT TO D489 PROCEED AND TURN LEFT TO THEMBAHLIHE RANK NEXT TO THEMBAHLIHE PRIMARY SCHOOL, DROP AND PICK PASSENGERS TO ESTCOURT.</p>   |
| 12.25 | <p>KZPRERC2783359 - THEMBAHLIHE TO WEENEN (NEW LOCAL ROUTE)</p> <p>FROM THEMBAHLIHE RANK NEXT TO THEMBAHLIHE PRIMARY SCHOOL, TURN LEFT TO JOIN D489, TURN LEFT TO JOIN R74, PROCEED CROSS WEENEN NATURE RESERVE USING R74, TURN RIGHT AND PROCEED WITH R74 PROCEED AND TURN LEFT TO ANDRIES PRETORIUS TURN LEFT TO RETIEF STREET, TURN LEFT TO BELL STREET, TURN LEFT TO VALLEY STREET AND TURN RIGHT TO WEENEN TAXI RANK. DROP AND PICK PASSENGERS BACK TO THEMBAHLIHE.</p>   |



## transport

Department:  
Transport  
Province of KwaZulu-Natal

## GAZETTE

LGKZNG44-2023-FEB

REGION: ALL

|       |  |
|-------|--|
| 12.26 | <p>KZPRERC2796246 - ESTCOURT TO KHEZI<br/>FROM APPROVED TAXI RANK IN ESTCOURT WITH PASSENGERS TURN RIGHT INTO ALEXANDRA STREET CROSSING ROBOTS TURN RIGHT PATERSON STREET, LEFT INTO ALBERT STREET DROP/PICK ALONG LEFT LORNE STREET CROSSING THE BRIDGE DROP/PICK PROCEED, TURN LEFT KEMPS ROAD, PROCEED STRAIGHT THEN RIGHT UNNAMED ROAD TO KHEZI DROPPING OFF PASSENGERS AND PICKING UP PASSENGERS ALONG ROAD IN REVERSE ROUTES TO ESTCOURT TAXI RANK.<br/>ALTERNATIVE BACKWARD ROUTE:<br/>FROM KHEZI UNNAMED ROADS WITH PASSENGERS INTO LEFT KEMPS ROAD, TURN RIGHT R103 CROSSING THE BRIDGE BECOMES LORNE STREET STRAIGHT TILL HARDING STREET LEFT ALBERT STREET RIGHT PHILIP STREET THEN RIGHT INTO APPROVED TAXI RANK IN ESTCOURT DROPPING/PICKING PASSENGERS.</p>  |
| 12.27 | <p>KZPRERC2804380 - COLENSO TO GANASHOEK AND RETURN<br/>FROM APPROVED TAXI RANK IN COLENSO SIR GEORGE STREET, TURN LEFT INTO WEST STREET, TURN RIGHT INTO DAVIDSON STREET, PROCEEDING PASS NKANYEZINI, TURN LEFT INTO D448 INTO GANASHOEK AND RETURN ALONG THE SAME ROUTE.</p>   |
| 12.28 | <p>KZPRERC2813690 - ESTCOURT TO MOOI RIVER<br/>FROM APPROVED TAXI RANK IN ESTCOURT WITH PASSENGERS, TURN RIGHT INTO ALEXANDRA STREET, TURN RIGHT HARDING STREET, BECOMES LORNE STREET CROSSING BRIDGE INTO R103 STRAIGHT THEN, TURN LEFT P1/8 DROP / PICK PASSENGERS ALONG, PROCEED ALONG THE ROAD (MABHALONINI, WILLOW GRANGER) INTO THE CIRCLE, THEN OUT INTO LEFT LAWRENCE ROAD, STRAIGHT ACROSS ROBOT INTO RIGHT PKX0064 MOOI RIVER TAXI RANK, ALLOCATED BAY DROPPING OFF PASSENGERS AND PICKING UP PASSENGERS IN REVERSE ROUTE TO ESTCOURT TAXI RANK.<br/>ALTERNATIVE ROUTE<br/>FROM APPROVED TAXI RANK IN ESTCOURT WITH PASSENGERS, TURN RIGHT INTO ALEXANDRA STREET, TURN RIGHT HARDING BECOMES LORNE STREET CROSSING BRIDGE INTO R103 STRAIGHT ALONG INTO LEFT JOINING N3, PROCEED ALONG THEN LEFT TREVERTON PLAZZA INTO CLAUGHTO TERRACE, LEFT TURN IN MARKET STREET, THEN RIGHT TURN INTO LAWRENCE ROAD, INTO RIGHT PKX0064 MOOI RIVER TAXI RANK, ALLOCATED BAY DROPPING OFF AND PICKING UP PASSENGERS IN REVERSE ROUTE TO ESTCOURT TAXI RANK.</p> |



## transport

Department:  
Transport  
Province of KwaZulu-Natal

## GAZETTE

LGKZNG44-2023-FEB

REGION: ALL

|   |   |
|---|---|
| 1) <b>Application Number:</b> APP0149790  | 2) <b>Gazette Number:</b> LGKZNG44-2023-FEB   |
| 3) <b>Applicant:</b> NR CELE<br><b>ID NO.</b> 6210195752083<br><b>Association:</b> HIGHFLATS TAXI ASSOCIATION | 4) <b>Applicant Address:</b><br>P O BOX 42701<br>ST FAITS LOCATION<br>4642  |
| 5) <b>Existing Licence Holder:</b> NOT APPLICABLE<br><b>ID NO.</b> NOT APPLICABLE                             | 6) <b>Existing Licence Holder Address:</b><br>NOT APPLICABLE  |
| 7) <b>Type of application:</b> NEW OPERATING LICENCE  | 8) <b>Operating Licence Number:</b> NOTAVAILABLE  |
| 9) <b>Vehicle Type:</b> MINIBUS   | 10) 1 X 15 (SEATED) + 0 (STANDING)  |
| 11) <b>Region:</b> HARRY GWALA  |   |
| 12.1  | <p>2100HE21004R10048948 - HIGHFLATS TO DURBAN<br/>FROM HIGHFLATS TAXI RANK, TURN LEFT INTO R612 AND PROCEED TO PARK RYNIE, LEFT INTO N2 AND PROCEED TO DURBAN, ENTERING DURBAN ALONG THE (M4) SOUTHERN FREEWAY, TURN LEFT INTO MOORE ROAD AND PROCEED TO RANK 100A IN SYDNEY ROAD AND RETURN TO HIGHFLATS TAXI RANK AS FOLLOWS:</p> <p>FROM SYDNEY ROAD TAXI RANK, RIGHT INTO CANBERRA ROAD OR MC DONALD ROAD, RIGHT INTO GALE STREET AND PROCEED AS PER ROUTE 1 IN THE OPPOSITE DIRECTION TO HIGHFLATS TAXI RANK.</p> <p>INBOUND ROUTE<br/>SAME AS ROUTE 1 UP TO M4 THEN: LEFT INTO SMITH STREET OR LEFT INTO MOORE ROAD, RIGHT INTO WARWICK AVENUE, LEFT INTO ETNA LANE AND PROCEED TO ETNA ROAD TAXI RANK, AND RETURN SUBSTANTIALLY ALONG THE SAME ROUTES TO HIGHFLATS.</p>  |
| 12.2  | <p>2100HE2100H310048949 - HIGHFLATS TO PIETERMARITZBURG<br/>FROM HIGH FLATS TAXI RANK, RIGHT INTO AND ALONG R612, TURN RIGHT INTO R56 AND PROCEED TO PORT SHEPSTONE ROAD TAXI RANK IN RICHMOND AND RETURN TO R56 AND PROCEED TO PIETERMARITZBURG, ENTERING PIETERMARITZBURG ALONG RICHMOND ROAD, ALEXANDRA ROAD, LEFT INTO COMMERCIAL ROAD, RIGHT INTO LONGMARKET STREET, LEFT INTO OLD MARKET TAXI RANK AND RETURN ALONG LONGMARKET STREET, RIGHT INTO BOSCHOFF STREET, RIGHT INTO LOOP STREET, LEFT INTO COMMERCIAL ROAD AND RETURN TO HIGHFLATS ALONG THE SAME ROUTE IN THE OPPOSITE DIRECTION.</p>  |
| 12.3  | <p>2100HE2100HE00048954 - PASSENGERS MAY BE PICKED UP AND / OR SET DOWN ONLY AT DESIGNATED TAXI RANKS OR TAXI STOPS, WHICH EXCLUDE BUS STOPS.</p> <p>ON INBOUND TRIP TO DURBAN, NO PASSENGERS MAYBE PICKED UP EN ROUTE FROM ENTERING N2, UNTIL REACHING 100A IN SYDNEY ROAD/ETNA LANE.</p> <p>ON THE RETURN TRIP TO HIGHFLATS, NO PASSENGERS MAY BE SET DOWN UNTIL REACHING R612.</p> <p>ENTRY OR RANKING ON PRIVATE PROPERTY IS NOT PERMITTED WITHOUT THE WRITTEN PERMISSION OF THE LANDLORD, A COPY OF WHICH MUST BE SUPPLIED TO THE BOARD.</p> <p>WITHOUT HAVING ENTERED INTO AN AGREEMENT WITH OTHER OPERATORS ON A COMMON ROUTE AS CONTEMPLATED BY SECTION 88(2)(B) OF ACT 22 OF 2000, THE PICKING UP OR SETTING DOWN OF PASSENGERS ON SUCH ROUTE IS NOT PERMITTED. A COPY OF SUCH AGREEMENT MUST BE SUPPLIED TO THE BOARD.</p> <p>RANK PERMITS ISSUED BY THE RESPECTIVE MUNICIPALITIES MUST BE OBTAINED AND PRODUCED IN RESPECT OF ALL LONG DISTANCE DESTINATIONS SUCH AS DURBAN AND PIETERMARITZBURG.</p> <p>AT RANKS, WHETHER ON STREET OR OFF STREET, ONLY TAXI THAT CAN BE ACCOMODATED IN THE DERMACATED AREA MAY OCCUPY THE RANK. EXCESS VEHICLES MUST HOLD ELSEWHERE.</p> |
| 12.4  | <p>2100HE22066O10048951 - HIGHFLATS TO UMZINTO<br/>FROM HIGHFLATS TAXI RANK, TURNS LEFT INTO R612 AND PROCEED TO UMZINTO TAXI RANK AND RETURN ALONG THE SAME ROUTE.</p>   |
| 12.5  | <p>2100HE22066O10048952 - HIGHFLATS TO HLOKOZI<br/>FROM HIGHFLATS TAXI RANK INTO R612, TURN INTO AND ALONG P73 TO HLOKOZI TAXI RANK AND RETURN ALONG THE SAME ROUTE.</p>  |
| 12.6  | <p>2100HE22066V10048953 - HIGHFLATS TO ST FAITHS.<br/>FROM HIGHFLATS TAXI RANK TO ST FAITHS TAXI RANK ALONG P68 AND RETURN.</p>   |
| 12.7  | <p>2100HE22069U10048950 - HIGHFLATS TO IXOPO<br/>FROM HIGHFLATS TAXI RANK INTO ALONG R612 TO IXOPO, LEFT INTO MAIN STREET TO THE IXOPO TAXI RANK IN MAIN STREET AND RETURN TO HIGHFLATS TAXI RANK ALONG THE SAME ROUTE.</p>   |
| 12.8  | <p>KZPRERC2750333 - HIGHFLATS TO ENDWEBU<br/>FROM HIGHFLATS TAXI RANK TURN LEFT INTO R612 AND TURN RIGHT INTO P68 TURN LEFT INTO D158 PROCEED ALONG THIS ROAD TO ENDWEBU HOLDING AREA PICKING AND DROPPING PASSENGERS ALONG THE ROUTE AND RETURN TO HIGHFLATS TAXI RANK.</p>  |



## transport

Department:  
Transport  
Province of KwaZulu-Natal

## GAZETTE

LGKZNG44-2023-FEB

REGION: ALL

|  |  |
|--|--|
| 1) <b>Application Number:</b> APP0149792   | 2) <b>Gazette Number:</b> LGKZNG44-2023-FEB  |
| 3) <b>Applicant:</b> MH GUMEDE<br><b>ID NO.</b> 7612075363080<br><b>Association:</b> STANGER TAXI OWNERS ASSOCIATION | 4) <b>Applicant Address:</b><br>P O BOX 4555<br>KWADUKUZA<br>4450  |
| 5) <b>Existing Licence Holder:</b> NOT APPLICABLE<br><b>ID NO.</b> NOT APPLICABLE                                    | 6) <b>Existing Licence Holder Address:</b><br>NOT APPLICABLE   |
| 7) <b>Type of application:</b> NEW OPERATING LICENCE   | 8) <b>Operating Licence Number:</b> NOTAVAILABLE   |
| 9) <b>Vehicle Type:</b> MINIBUS  | 10) 1 X 15 (SEATED) + 0 (STANDING)   |
| 11) <b>Region:</b> ILEMBE  |  |
| 12.1   | 22027Q2201EM10191823 - STANGER TO MANGUZI<br>FROM STANGER TAXI RANK AT THE CORNER OF CATO STREET AND BALCOMB STREET, TURN LEFT INTO BALCOMB STREET, TURN RIGHT INTO GLEDOWMILL ROAD, TURN LEFT INTO R102 PASSING MANDINI, GINGINDLOVU AND TURN LEFT INTO R66, TURN RIGHT INTO R102 TO MTHUNZINI, PASS MTUNZINI, PASS EMPANGENI USING R102 JOIN N2 TO MTUBATUBA PASS HLUHLUWE, PASS MKHUZE, TURN RIGHT INTO P522/1 PASS JOZINI PROCEED AND TURN RIGHT INTO P55/2 PROCEED TO OPHONDWENI AND DROP OFF PASSENGERS PROCEED AND JOIN R22, PROCEED UNTIL MANGUZI THEN TURN RIGHT INTO MANGUZI TAXI RANK (DROP OFF AND PICK UP PASSENGERS AND BACK TO STANGER TAXI RANK)   |
| 12.2   | 22027Q2202HJ00191826 - STANGER TO BALLITO BAY.<br>FROM STANGER TAXI RANK AT THE CORNER OF CATO AND BALCOMB STREET, TURN LEFT INTO BALCOMB STREET, TURN RIGHT INTO GLEDOWMILL ROAD, TURN RIGHT INTO R102 PASS NTSHAWINI, MELLVILLE, GROUTVILLE START PICKING UP AND DROPPING OFF AT ETETE PROCEED TO SHAKASKRAAL RAILWAY STATION ( PICK AND DROP ) PROCEED AND TURN LEFT INTO SALT ROCK ROAD CROSS N2 FREEWAY PROCEED PASS SIZANI SCHOOL, PASS SHELL GARAGE, PASS SALT ROCK HOTEL, JOIN DOLPHIN CRESCENT ROAD, JOIN OCEAN DRIVE, JOIN DOLPHIN CRESCENT PROCEED AND TURN RIGHT INTO COMPENSATION BEACH BOULEVARD ROAD PROCEED AND TURN INTO TAXI STOP NEXT TO SPAR (DROP OFF AND PICK UP PASSENGERS), RETURN USING COMPENSATION BEACH ROAD, TURN LEFT TO JOIN HAWKINS ROAD, LEFT INTO BALLITO DRIVE PASS CALTEX GARAGE PROCEED TO A TRAFFIC CIRCLE AND TURN LEFT INTO BALLITO BUSINESS PARK ( DROP OFF AND PICK UP PASSENGERS) RETURN TO STANGER TAXI RANK USING BALLITO DRIVE TURN LEFT TO JOIN N2 PROCEED TURN LEFT TO JOIN SALT ROCK ROAD, TURN RIGHT TO JOIN R102 PASS UMHLALI POLICE STATION, PASS STANGER POLICE STATION JOIN ALBERT LUTHULI STREET, TURN RIGHT INTO BALCOMB STREET AND TURN LEFT INTO STANGER TAXI RANK ( DROP OFF AND PICK UP PASSENGERS). |
| 12.3   | 22027Q22068T10191820 - STANGER TO PIETERMARITZBURG.<br>FROM STANGER TAXI RANK RIGHT AT THE CORNER OF CATO AND BALCOMB STREET, TURN RIGHT INTO BALCOMB STREET, TURN LEFT INTO CATO STREET, TURN RIGHT INTO MAHTMA GHANDI STREET WHICH BECOMES ALBERT LUTHULI STREET, JOIN R74, PASS MAPHUMULO, PASS KRANSKOP AND PROCEED WITH R74 PROCEED AND TURN LEFT INTO R33 PROCEED PASSING SEVEN OAK, PASS NEW HANOVER PROCEED WITH R33 AND TURN LEFT TO BHAMBATHA ROAD WHICH BECOMES DR CHOTA MOTALA ROAD BECOMING CHURCH STREET TURN LEFT TO PIETERMARITZBURG TAXI RANK (DROP OFF AND PICK UP PASSENGERS TO STANGER TAXI RANK USING THE SAME ROUTE).  |
| 12.4   | 22027Q2206W100191815 - STANGER TO DARNALL<br>FROM STANGER TAXI RANK AT THE CORNER OF CATO STREET AND BALCOMB STREET, TURN LEFT INTO BALCOMB STREET, TURN RIGHT INTO GLEDOWMILL ROAD, TURN LEFT INTO R102 TURN LEFT INTO D159 CROSS RAILWAY BRIDGE (PICK AND DROP PASSENGERS) PROCEED AND TURN RIGHT, CROSS A BRIDGE TOWARDS HULLET SUGARMILL DROP OFF AND PICK UP PASSENGERS AT THE CORNER OF NALLAH AND SAMARDEE ROAD IN DARNALL.   |
| 12.5   | 22027Q2209QU10191818 - STANGER TO MANDENI.<br>FROM STANGER TAXI RANK AT THE CORNER OF CATO AND BALCOMB STREET, TURN LEFT INTO BALCOMB STREET, TURN RIGHT INTO GLEDOWMILL ROAD, TURN LEFT TO JOIN R102 PROCEED PASSING NEWGEUDELAND, DARNAL, ZINKWAZI, FORT PEARSON TUGELA, TURN LEFT TO JOIN D258 PROCEED AND TURN RIGHT INTO P459 PROCEED AND TURN LEFT AT THE SET OF ROBOTS, PROCEED AND TURN LEFT INTO MANDENI TAXI RANK, DROP OFF PASSENGERS AND PICK UP PASSENGERS TO STANGER TAXI RANK USING THE SAME ROUTE.   |
| 12.6   | 22027Q220HJ001917122 - STANGER TO BALLITO BAY.<br>FROM STANGER TAXI RANK AT THE CORNER OF CATO AND BALCOMB STREET, TURN LEFT INTO BALCOMB STREET, TURN RIGHT INTO GLEDOWMILL ROAD, TURN RIGHT INTO R102 PASS NTSHAWINI, MELLVILLE, GROUTVILLE START PICKING UP AND DROPPING OFF AT ETETE PROCEED TO SHAKASKRAAL RAILWAY STATION ( PICK AND DROP ) PROCEED AND TURN LEFT INTO SALT ROCK ROAD CROSS N2 FREEWAY PROCEED PASS SIZANI SCHOOL, PASS SHELL GARAGE, PASS SALT ROCK HOTEL, JOIN DOLPHIN CRESCENT ROAD, JOIN OCEAN DRIVE, JOIN DOLPHIN CRESCENT PROCEED AND TURN RIGHT INTO COMPENSATION BEACH BOULEVARD ROAD PROCEED AND TURN INTO TAXI STOP NEXT TO SPAR (DROP OFF AND PICK UP PASSENGERS), RETURN USING COMPENSATION BEACH ROAD, TURN LEFT TO JOIN HAWKINS ROAD, LEFT INTO BALLITO DRIVE PASS CALTEX GARAGE PROCEED TO A TRAFFIC CIRCLE AND TURN LEFT INTO BALLITO BUSINESS PARK ( DROP OFF AND PICK UP PASSENGERS) RETURN TO STANGER TAXI RANK USING BALLITO DRIVE TURN LEFT TO JOIN N2 PROCEED TURN LEFT TO JOIN SALT ROCK ROAD, TURN RIGHT TO JOIN R102 PASS UMHLALI POLICE STATION, PASS STANGER POLICE STATION JOIN ALBERT LUTHULI STREET, TURN RIGHT INTO BALCOMB STREET AND TURN LEFT INTO STANGER TAXI RANK ( DROP OFF AND PICK UP PASSENGERS). |
| 12.7   | KZNNRBCB601NS112332 - STANGER TO NTSHAWINI<br>FROM STANGER TAXI RANK TURN RIGHT TO BALCOMB STREET TURN LEFT INTO CHIEF ALBERT STREET PROCEED STANGER PASSING POLICE STATION JOIN R102 TURN RIGHT AT GLEDOW CROSSING AND TURN RIGHT INTO NTSHAWINI AREA THEN LEFT AT MAGANGA COTTAGE TO DROP AND PICK PASSENGERS AND RETURN TO STANGER TAXI RANK ON THE SAME.   |
| 12.8   | KZNNRBCB601NS112363 - STANGER TO THEMENI ONE<br>FROM STANGER TAXI RANK TURN LEFT TO BALCOMB STREET TURN RIGHT TO R102, TURN LEFT BEFORE PASSING GROUTVILLE HIGH SCHOOL THEN INTO D226 AT THEMENI ONE (MJOISTY STOP) TO DROP OFF AND PICK UP PASSENGERS AND RETURN TO STANGER TAXI RANK ON THE SAME ROUTE.  |
| 12.9   | KZNNRBCB601NS112394 - STANGER TO GLEDOW MILL<br>FROM STANGER TAXI RANK TURN LEFT TO BALCOMB STREET TURN RIGHT INTO GLEDOW MILL ROAD CROSS R102 THEN PROCEED ALONG GLEDOW MILL ROAD PASSING GLEDOW SUGAR MILL DROP OFF PASSENGERS TO GLEDOW MINI MARKET AND DROP OFF AND PICK UP PASSENGERS PROCEED TO GLEDOW MILL MINI MARKET AND DROP OFF AND PICK UP PASSENGERS AND RETURN TO STANGER TAXI RANK IN THE SAME ROUTE.   |
| 12.10  | KZNNRBCB601NS112425 - STANGER TO BLYTHEDALE BEACH<br>FROM STANGER TAXI RANK TURN LEFT INTO BALCOMB STREET, RIGHT INTO GLEDOW MILL ROAD TURN LEFT INTO R102 TURN RIGHT INTO R74 PROCEED TO BLYTHEDALE BEACH TO DROP OFF AND PICK UP PASSENGERS AND RETURN TO STANGER TAXI RANK ON THE SAMEROUTE.  |
| 12.11  | KZNNRBCB601NS112456 - STANGER TO NEWGEELERLAND<br>FROM STANGER TAXI RANK LEFT BALCOMB STREET, TURN RIGHT TO GLEDOW MILL ROAD TURN RIGHT TO R102 TURN RIGHT INTO NEW GEELERLAND AND DROP OFF AND PICK UP PASSENGERS AND RETURN TO STANGER TAXI RANK ON THE SAME ROUTE.  |



## transport

Department:  
Transport  
Province of KwaZulu-Natal

## GAZETTE

LGKZNG44-2023-FEB

REGION: ALL

|       |   |
|-------|---|
| 12.12 | KZNNRBCB601NS112487 - STANGER TO SHAKAVILLE<br>FROM STANGER TAXI RANK TURN LEFT TO BALCOMB STREET TURN LEFT INTO GLEDOW MILL ROAD TURN RIGHT INTO KING SHAKA, TURN LEFT INTO MAHATMA GANDI ROAD TURN RIGHT INTO CATO STREET ALONG SHAKAVILLE, DROP OFF PASSENGER AND PICK UP TURN LEFT TO BAUHINIA RIGHT INTO SHAKAVILLE STREET LEFT TO SCHOOL STREET LEFT TO MDIMA RIGHT TO MAFAVUKE, RIGHT TO NOBAMBA RIGHT TO MFEKANE AND DROP OFF AND PICK UP PASSENGERS AND RETURN TO STANGER TAXI RANK ON THE SAME ROUTE. |
| 12.13 | KZNNRBCB601NS112518 - STANGER TO LINDELANI<br>FROM STANGER TAXI RANK RIGHT INTO BALCOMB STREET LEFT INTO GLEDOW MILL ROAD, TURN RIGHT INTO KING SHAKA PROCEED INTO DOESBURG ROAD, LEFT INTO LINDELANI ROAD DROP OFF AND PICK UP PASSENGERS AND RETURN TO STANGER TAXI RANK ON THE SAME ROUTE.   |
| 12.14 | KZNNRBCB601NS112549 - STANGER TO DORINGKOP<br>FROM STANGER TAXI RANK RIGHT INTO BALCOMB STREET LEFT INTO GLEDOW MILL ROAD, TURN RIGHT INTO KING SHAKA ROAD PROCEED ALONG DOESBURG ROAD, TURN LEFT TO P10 PASS SHAKAMBULA PASS EMPUMELELO CLINIC LEFT INTO DORINGKOP DROP AND PICK UP PASSENGERS AND RETURN ON TO STANGER TAXI RANK ON THE SAME ROUTE.   |
| 12.15 | KZNNRBCB601NS112580 - STANGER TO CHARLOTTEDALE<br>FROM STANGER TAXI RANK, TURN RIGHT INTO GLEDOW MILL ROAD, TURN RIGHT INTO R102 PROCEED ALONG R102, TURN LEFT AND PASS GROUTVILLE CLINIC PASS ALDENVILLE PRIMARY SCHOOL PASS THE CHARLOTTEDALE RAILWAY STATION, TURN LEFT TO CHARLOTTEDALE INFORMAL SETTLEMENT, PICK UP AND DROP PASSENGERS AND RETURN TO STANGER TAXI RANK ON THE SAME ROUTE.   |
| 12.16 | KZNNRBCB601NS112611 - STANGER TO CRANBROOK<br>FROM STANGER TAXI RANK RIGHT INTO BALCOMB STREET LEFT TO CHIEF ALBERT STREET PROCEED PASSING STANGER POLICE STATION, TURN RIGHT TO R102 PASSING CRANBROOK ROAD PROCEED ALONG CRANBROOK ROAD AND PASS ZILUNGISELE PRIMARY SCHOOL AND MGIGIMBE PRIMARY SCHOOL BOTH ON THE LEFT AND AT CRANBROOK PICK AND DROP PASSENGERS AND RETURN TO STANGER TAXI RANK ON THE SAME ROUTE.   |
| 12.17 | KZNNRBCB601NS112642 - STANGER TO GROUTVILLE<br>FROM STANGER TAXI RANK TURN RIGHT TO BALCOMB STREET AND LEFT TO ALBERT LUTHULI STREET JOIN R102 PROCEED AND TURN RIGHT TO NOKUKHANYA LUTHULI STREET PASS LUTHULI MUSEUM, TURN LEFT AT THE T JUNCTION PASS THE GRAVE YARD AT MELANDA TO DROP OFF AND PICK UP PASSENGERS AND RETURN TO STANGER TAXI RANK ON THE SAME ROUTE.  |
| 12.18 | KZNNRBCB601NS112673 - STANGER TO ETHEMBENI TWO<br>FROM STANGER TAXI RANK TURN LEFT TO BALCOMB STREET, RIGHT TO GLEDOW MILL ROAD, LEFT TO R102 TURN RIGHT TO JOIN R74 PROCEED STRAIGHT UNTIL YOU JOIN N2 SOUTH FREEWAY PROCEED AND TURN TO THE FIRST LEFT TURN OFF, TURN RIGHT TO D226 AND CROSS OVER N2 FREEWAY, TURN TO THE FIRST RIGHT PALM LAND PASSING B&B TO ETHEMBENI TWO DROP OFF AND PICK UP PASSENGERS AND RETURN TO STANGER TAXI RANK ON THE SAME ROUTE.  |
| 12.19 | KZNNRBCB601NS112704 - STANGER TO TINLEY MANOR<br>FROM STANGER TAXI RANK LEFT INTO BALCOMB STREET TURN LEFT INTO CHIEF ALBERT LUTHULI STREET PROCEED PASSING STANGER POLICE STATION TURN RIGHT TO JOIN R102 TURN LEFT TINLEY MANOR ROAD PASS UNDERNEATH THE BRIDGE PROCEED STRAIGHT TO TINLEY MANOR PICK UP AND DROP OFF AND PICK UP PASSENGERS AND RETURN TO STANGER TAXI RANK ON THE SAME ROUTE.   |
| 12.20 | KZNNRBCB601NS112735 - STANGER TO EMPANGENI<br>FROM STANGER TAXI RANK TURN LEFT TO BALCOMB STREET TURN RIGHT TO GLEDOW MILL TURN LEFT TO R102 NORTH, PROCEED STRAIGHT UNTIL TURN LEFT TO R34 TURN RIGHT TO UNNAMED ROAD AFTER MAXWELL TURN RIGHT TO COMMERCIAL ROAD AND TURN RIGHT INTO EMPANGENI B RANK, DROP OFF AND PICK UP PASSENGERS AND RETURN TO STANGER TAXI RANK ON THE SAME ROUTE.   |
| 12.21 | KZNNRBCB601NS112797 - STANGER TO MTUBATUBA<br>FROM STANGER TAXI RANK TURN LEFT TO BALCOMB STREET TURN RIGHT INTO GLEDOW MILL ROAD LEFT INTO R102 RIGHT INTO R74 PROCEED TO JOIN N2 NORTH FREEWAY PASS MTHUNZINI TOLL PLAZA, PROCEED UNTIL TURN RIGHT TO JOIN TO JOIN R618 TURN LEFT TO INYATHI ROAD AND TURN RIGHT INTO MTUBATUBA TAXI RANK, DROP OFF AND PICK UP RETURN TO STANGER TAXI RANK ON THE SAME ROUTE.  |
| 12.22 | KZNNRBCB601NS112828 - STANGER TO ASHVILLE / MADUNDUBE<br>FROM STANGER TAXI RANK TURN LEFT INTO BALCOMB STREET TURN LEFT TO GLEDOW MILL TURN RIGHT INTO KING SHAKA STREET TURN LEFT INTO R74 PASS STANGER KEARSENEY, DROP OFF PASSENGERS PASS KWANYONGO SPAZA SHOP AT MADUNDUBE AND DROP OFF PASSENGERS TURN LEFT TO GLENDALE ROAD PASSING NYASENI STORE TO EMKHAMBINI STOP AT MADUNDUBE, DROP OFF AND PICK UP AT RETURN TO STANGER TAXI RANK ON THE SAME ROUTE.   |
| 12.23 | KZNNRBCB601NS112890 - STANGER TO SANSOSI<br>FROM STANGER TAXI RANK LEFT TO BALCOMB STREET TURN LEFT TO GLEDOW MILL ROAD, TURN RIGHT TO KING SHAKA ROAD PROCEED ALONG DOESBURG ROAD TURN LEFT TO SANSOSI PICK UP AND DROP OFF PASSENGERS AND RETURN TO STANGER TAXI RANK ON THE SAME ROUTE.  |
| 12.24 | KZNNRBCB601NS112921 - STANGER TO DRIEFONTEIN<br>FROM STANGER TAXI RANK, RIGHT BALCOMBE STREET, TURN LEFT TO CHIEF ALBERT LUTHULI STREET PROCEED PASSING STANGER POLICE STATION, TURN RIGHT TO R102 PROCEED ALONG R102, TURN RIGHT ON COMPENSATION ROAD PROCEED TO DRIEFONTEIN TAXI RANK DROP AND PICK UP PASSENGERS AND RETURN TO STANGER TAXI RANK ON THE SAME ROUTE.  |
| 12.25 | KZNNRBCB601NS112952 - STANGER TO SHEFIELD<br>FROM STANGER TAXI RANK TURN LEFT TO BALCOMB STREET TURN RIGHT TO GLEDOW MILL ROAD PROCEED AND TURN RIGHT TO JOIN R102 ALONG R102 TURN LEFT SALT ROCK ROAD AND CROSSOVER N2 FREEWAY INTO SHEFIELD BEACH ROAD PROCEED SHEFIELD BEACH ROAD DROP OFF PASSENGERS PASSING CBD TO BP GARAGE TO SHEFIELD BEACH DROP OFF AND PICK UP PASSENGERS AND RETURN TO STANGER TAXI RANK ON THE SAME ROUTE.  |
| 12.26 | KZNNRBCB601NS112983 - STANGER TO GREYTOWN<br>FROM STANGER TAXI RANK TURN LEFT INTO BALCOMB STREET TURN LEFT INTO GLEDOW MILL ROUTE, RIGHT INTO KING SHAKA STREET LEFT INTO R74, PROCEED AND TURN LEFT INTO DURBAN STREET INTO GREYTOWN TAXI RANK DROP OFF AND PICK UP PASSENGERS RETURN TO STANGER TAXI RANK ON THE SAME ROUTE.   |
| 12.27 | KZNNRBCB601NS113076 - STANGER TO TETE<br>FROM STANGER TAXI RANK TURN INTO BALCOMB STREET TURN LEFT INTO CHIEF ALBERT LUTHULI PROCEED PASSING STANGER POLICE STATION TURN RIGHT R102 PROCEED TUR4 RIGHT TETE TOWNSHIP DROP OFF AND PICK UP PASSENGER AND RETURN TO STANGER TAXI RANK ON THE SAME ROUTE.  |
| 12.28 | KZNNRBCB601NS113138 - STANGER TO SHOMBELA<br>FROM STANGER TAXI RANK TURN INTO BALCOMB STREET TURN LEFT INTO CHIEF ALBERT STREET PASSING STANGER POLICE STATION TURN INTO R102 TURN RIGHT TO ZHILABATHINI PASSING LLOYD SCHOOL TURN LEFT PROCEED TO SHOMBELA TOWNSHIP DROP OFF AND PICK UP PASSENGER AND RETURN TO STANGER TAXI RANK ON THE SAME ROUTE.  |
| 12.29 | KZNNRBCB601NS113169 - STANGER TO NKOBONGO<br>FROM STANGER TAXI RANK TURN INTO BALCOMB STREET TURN LEFT INTO CHIEF ALBERT STREET PASSING STANGER POLICE STATION TURN INTO R102 TURN RIGHT INTO CEMETERY ROAD PROCEED TO NKOBONGO TOWNSHIP DROP OFF AND PICK UP PASSENGER AND RETURN TO STANGER TAXI RANK ON THE SAME ROUTE.  |
| 12.30 | KZNNRBCB601NS113200 - STANGER TO SHAKASKRAAL (NKOBONGO)<br>FROM STANGER TAXI RANK TURN INTO BALCOMB STREET TURN LEFT INTO CHIEF ALBERT STREET PASSING STANGER POLICE STATION TURN INTO R102 INTO SHAKASKRAAL CBD TURN RIGHT INTO SCHOOL ROAD PROCEED TO NKOBONGO TOWNSHIP DROP OFF AND PICK UP PASSENGER AND RETURN TO STANGER TAXI RANK ON THE SAME ROUTE.   |



**transport**

Department:  
Transport  
Province of KwaZulu-Natal

**GAZETTE****LGKZNG44-2023-FEB****REGION: ALL**

|       |  |
|-------|--|
| 12.31 | KZNNRCBC601NS113231 - STANGER TO GROUTVILLE<br>FROM STANGER TAXI RANK TURN INTO BALCOMB STREET TURN LEFT INTO CHIEF ALBERT STREET PASSING STANGER POLICE STATION TURN RIGHT TO JOIN R102 PASSING NONHLEVU HIGH SCHOOL AT GROUTVILLE DROP OFF AND PICK UP PASSENGER AND TURN RIGHT TO D393 AT GROUTVILLE DROP OFF AND PICK UP PASSENGERS AND RETURN TO STANGER TAXI RANK ON THE SAME ROUTE. |
| 12.32 | KZNNRCBC601NS113417 - STANGER TO NYATHIKAZI<br>FROM STANGER TAXI RANK TURN INTO BALCOMB STREET TURN RIGHT GLEDOW MILL ROAD, TURN LEFT INTO R102, TURN LEFT TO DARNALL ROAD, TURN LEFT AND PROCEED NYATHIKAZI PROCEED TO NYATHIKAZI DROP OFF AND PICK UP PASSENGER AND RETURN TO STANGER TAXI RANK ON THE SAME ROUTE  |
| 12.33 | KZNNRCBC601NS113479 - STANGER TO HLOMENDLINI.<br>FROM STANGER TAXI RANK TURN LEFT INTO BALCOMB STREET TURN RIGHT INTO GLEDOW MILL ROAD, TURN LEFT INTO R102 PROCEED, TURN LEFT BDWOOD ROAD PASS BP GARAGE PROCEED HLOMENDLINI TOWNSHIP DROP OFF AND PICK UP PASSENGERS AND RETURN TO STANGER TAXI RANK ON THE SAME ROUTE.  |



## transport

Department:  
Transport  
Province of KwaZulu-Natal

## GAZETTE

LGKZNG44-2023-FEB

REGION: ALL

|      |   |     |  |
|------|---|-----|--|
| 1)   | <b>Application Number:</b> APP0149793   | 2)  | <b>Gazette Number:</b> LGKZNG44-2023-FEB                     |
| 3)   | <b>Applicant:</b> MR NJOKO<br><b>ID NO.</b> 7203035666083<br><b>Association:</b> ESTCOURT DISTRICT TAXI ASSOCIATION   | 4)  | <b>Applicant Address:</b><br>P.O BOX 783<br>ESTCOURT<br>3310 |
| 5)   | <b>Existing Licence Holder:</b> NOT APPLICABLE<br><b>ID NO.</b> NOT APPLICABLE  | 6)  | <b>Existing Licence Holder Address:</b><br>NOT APPLICABLE    |
| 7)   | <b>Type of application:</b> NEW OPERATING LICENCE   | 8)  | <b>Operating Licence Number:</b> NOTAVAILABLE                |
| 9)   | <b>Vehicle Type:</b> MINIBUS  | 10) | 1 X 15 (SEATED) + 0 (STANDING)                               |
| 11)  | <b>Region:</b> UTHUKELA   |     |  |
| 12.1 | <p>2202EK2202EN00050211 - WEMBEZI TO ESCOURT</p> <p>FROM APPROVED TAXI RANK IN WEMBEZI TO APPROVED TAXI RANK IN ESCOURT AND WEMBEZI RANK, INTO LONGHOMES, MAHASHINI, KHWEZI, V. Q. DEPO, FIVE ROOM, NKWEZELA, TURN LEFT TO LOCKSLOY, NEWLANDS, LOADING AND OFFLOADING AND TURN INTO C SECTION LOADING AND OFFLOADING TURN RIGHT INTO P29 NTABAMHLOPE ROAD INTO MARTIN ROAD, HELLET ROAD, CONNOR STREET AND TURN LEFT INTO ALEXANDRA STREET INTO TAXI RANK, OFFLOADING AND LOADING AND RETURN ALONG THE FORWARD ROUTE IN REVERSE.</p> <p>ALTERNATIVE ROUTE</p> <p>FROM P29 NTABAMHLOPE ROAD, INTO HARRY MILLER ROAD, SUBWAY ROAD, ALBERT STREET, PHILLIP STREET, AND TURN RIGHT INTO ALEXANDRA STREET INTO TAXI RANK. OFFLOADING, LOADING AND RETURN THE FORWARD ROUTE IN REVERSE.</p> <p>SETTING DOWN AND PICKING UP PASSENGERS:</p> <p>1. BACON FACTORY ROAD R103 INTO CONNOR STREET INTO ALEXANDRA STREET INTO TAXI RANK.<br/>2. NARROWTEX INTO LOSKOP ROAD.<br/>3. MASONITE INTO BROOMCLIFFE ROAD.<br/>4. MASONITE INTO BANK ROAD.<br/>5. MOSAIC INTO BANK ROAD.</p> |     |  |
| 12.2 | <p>2202EN2202BQ10050194 - ESCOURT TO NEWCASTLE.</p> <p>FROM APPROVED TAXI RANK IN ALEXANDRA STREET, LEFT INTO HARDING STREET, LEFT INTO ALBERT STREET, RIGHT INTO DRUMMOND LEFT INTO R103, TURN RIGHT INTO N11, INTO SHORT STREET, LEFT INTO LYELL STREET, CRAWSHAW ROAD INTO NEWCASTLE ROAD (N11) INTO APPROVED NEWCASTLE TAXI RANK AND RETURN ALONG THE FORWARD ROUTE IN REVERSE.</p>   |     |  |
| 12.3 | <p>2202EN2202DR10050199 - HLATHIKHULU TO MOOI RIVER</p> <p>FROM HLATHIKHULU TAXI RANK, INTO P169, PROCEED TO P1-7, INTO K. P. X. 0088 MOOI RIVER TAXI RANK AND RETURN ALONG THE FORWARD ROUTE IN REVERSE.</p>   |     |  |
| 12.4 | <p>2202EN2202EN00050177 - CHARTER: FROM ESTCOURT TAXI RANK TO POINT WITHIN THE PROVINCE KZN ONLY. NO PICKING OR SETTING DOWN OF PASSENGERS EN ROUTE.</p>  |     |  |
| 12.5 | <p>2202EN2202EN00050181 - CORNFIELDS TO ESCOURT</p> <p>FROM APPROVED TAXI RANK IN CORNFIELDS ALONG D489 LEFT INTO R74, LEFT INTO R103, INTO LORNE STREET, INTO HARDING STREET, INTO ALEXANDRA STREET TO APPROVED TAXI RANK IN ALEXANDRA STREET AND RETURN ALONG THE FORWARD ROUTE IN REVERSE (SUBJECT TO RESTRICTION NUMBER 5, PICKING UP AND SETTING DOWN ENROUTE).</p> <p>ALTERNATIVE ROUTE</p> <p>FROM APPROVED TAXI RANK IN FRERE, TURN RIGHT INTO R103, INTO LORNE STREET, INTO HARDING STREET, TURN INTO ALEXANDRA STREET INTO APPROVED TAXI RANK IN ALEXANDRA STREET AND RETURN ALONG FORWARD ROUTE IN REVERSE.</p> <p>SETTING DOWN AND PICKING UP PASSENGERS:</p> <p>1. BACON FACTORY ROAD R103 INTO CONNOR STREET INTO ALEXANDRA STREET INTO TAXI RANK.<br/>2. NARROWTEX INTO LOSKOP ROAD.<br/>3. MASONITE INTO BROOMCLIFFE ROAD.<br/>4. MASONITE INTO BANK ROAD.<br/>5. MOSAIC INTO BANK ROAD.</p>  |     |  |
| 12.6 | <p>2202EN2202EN00050182 - DUTCH GOODHOME - ESTCOURT</p> <p>FROM APPROVED TAXI RANK IN D1246, DUTCH GOODHOME TURN RIGHT TO P29 LOADING TOWARDS ESCOURT PASS UMTSHEZI HIGH SCHOOL, PROCEED ALONG P29 OFFLOADING, PASS SHAYAMOYA, NEWLANDS, LOCKSLOY, WEMBEZI TOWNSHIP ALONG P29 INTO MARTIN ROAD, HELLET ROAD, RICHMOND ROAD, CONNOR STREET, TURN LEFT TO ALEXANDRA STREET INTO TAXI RANK OFFLOAD AND LOAD AND RETURN ALONG FORWARD ROUTE IN REVERSE.</p> <p>ALTERNATIVE ROUTE</p> <p>FROM P29 INTO HARRY MILLER ROAD, ALBERT STREET, INTO PHILLIP STREET AND ALONG ALEXANDRA STREET, INTO TAXI RANK.</p>   |     |  |
| 12.7 | <p>2202EN2202EN00050183 - ESTCOURT TO MABHALONINI</p> <p>FROM APPROVED TAXI RANK IN MABHALONINI, INTO AND ALONG R103, INTO DRUMMOND ROAD, LEFT INTO ALBERT STREET, RIGHT INTO PHILLIP STREET, INTO ALEXANDRA STREET, INTO ALEXANDRA STREET TAXI RANK AND RETURN ALONG THE FORWARD ROUTE IN REVERSE.</p>   |     |  |
| 12.8 | <p>2202EN2202EN00050184 - ESIGODLWENI TO ESTCOURT</p> <p>FROM APPROVED TAXI RANK IN ESIGODLWENI, INTO R17, INTO AND ALONG R103, INTO LORNE STREET, INTO HARDING STREET, INTO ALEXANDRA STREET, INTO ALEXANDRA TAXI RANK AND RETURN ALONG FORWARD ROUTE IN REVERSE.</p>  |     |  |





## transport

Department:  
Transport  
Province of KwaZulu-Natal

## GAZETTE

LGKZNG44-2023-FEB

REGION: ALL

|       |  |
|-------|--|
| 12.9  | <p>2202EN2202EN00050197 - GCINUSIZI TO ESCCOURT</p> <p>FROM APPROVED TAXI RANK IN KWA-GCINUSIZI TURN RIGHT INTO P29, LOADING AND OFFLOADING TOWARDS ESCCOURT PASS MTSHEZI HIGH SCHOOL, PROCEED ALONG P29 INTO MARTIN ROAD, INTO HELLET ROAD, INTO CONNOR STREET, LEFT INTO ALEXANDRA STREET, INTO TAXI RANK AND RETURN ALONG THE FORWARD ROUTE IN REVERSE.</p> <p>ALTERNATIVE ROUTE.</p> <p>FROM P29 LEFT INTO HARRY MILLER ROAD, RIGHT INTO SUBWAY ROAD, RIGHT INTO ALBERT STREET, LEFT INTO PHILLIP STREET INTO ALEXANDRA STREET TAXI RANK AND RETURN ALONG FORWARD ROUTE IN REVERSE.</p> <p>SETTING DOWN AND PICKING UP PASSENGERS:</p> <ol style="list-style-type: none"> <li>1. BACON FACTORY ROAD R103 INTO CONNOR STREET INTO ALEXANDRA STREET INTO TAXI RANK.</li> <li>2. NARROWTEX INTO LOSKOP ROAD;</li> <li>3. MASONITE INTO BROOMCLIFFE ROAD;</li> <li>4. MOSAIC INTO BANK ROAD.</li> </ol>  |
| 12.10 | <p>2202EN2202EN00050198 - HLATHIKHULU TO ESCCOURT</p> <p>FROM APPROVED TAXI RANK IN HLATHIKHULU INTO C1326, INTO P391, ALONG D1240, PROCEED ALONG P28-9 VIA NHLALAKAHLE NTABAMHLOPHE POLICE STATION, TURN TO P29 LOADING ALONG THE ROUTE UP DUTCH GOODHOME, OFFLOADING ONLY ALONG P29 INTO MARTIN ROAD, HELLET ROAD, RICHMOND ROAD, CONNOR STREET, TURN LEFT INTO ALEXANDRA STREET INTO TAXI RANK ESCCOURT AND RETURN ALONG FORWARD ROUTE IN REVERSE.</p> <p>OR</p> <p>FROM APPROVED TAXI RANK IN HLATHIKHULU P170, INTO R103, INTO DRUMMOND ROAD, INTO ALBERT STREET INTO HARDING STREET, INTO ALEXANDRA STREET RANK ESCCOURT, DIRECT AND RETURN .</p> <p>OR</p> <p>FROM APPROVED TAXI RANK IN HLATHIKHULU P171 INTO R103, INTO P29, HARRY MILLER ROAD, SUBWAY ROAD, ALBERT STREET, PHILLIP STREET, ALONG ALEXANDRA STREET INTO TAXI RANK ESCCOURT AND RETURN.</p> <p>OR</p> <p>FROM APPROVED TAXI RANK IN HLATHIKHULU INTO P28 JOIN P379, PASSING KWADLAMINI, KWANDABA, JOIN P29, PROCEED TO HARRY MILLER ROAD, SUBWAY ROAD, INTO ALBERT STREET, PHILLIP STREET, ALEXANDRA STREET, INTO TAXI RANK ESCCOURT. OFFLOADING, LOADING AND RETURN.</p> <p>SETTING DOWN AND PICKING UP PASSENGERS:</p> <ol style="list-style-type: none"> <li>1. BACON FACTORY ROAD R103 INTO CONNOR STREET INTO ALEXANDRA STREET INTO TAXI RANK.</li> <li>2. NARROWTEX INTO LOSKOP ROAD;</li> <li>3. MASONITE INTO BROOMCLIFFE ROAD;</li> <li>4. MASONITE INTO BANK ROAD; AND</li> <li>5. MOSAIC INTO BANK ROAD.</li> </ol> |
| 12.11 | <p>2202EN2202EN00050200 - ESCCOURT TO HOSPITAL.</p> <p>FROM ALEXANDRA TAXI RANK RIGHT INTO HARDING STREET, LEFT INTO ALBERT STREET, RIGHT INTO DRUMMOND ROAD, INTO LORNE STREET (R103), TO HOSPITAL TAXI RANK AND RETURN ALONG R103, INTO LORNE STREET, INTO HARDING STREET, INTO ALEXANDRA STREET INTO THE TAXI RANK.</p> <p>OR</p> <p>ESCCOURT TAXI RANK INTO ALEXANDRA STREET, LEFT INTO HARDING STREET, INTO THE R103 AND PROCEED TO COLITA AND RETURN ALONG THE FORWARD ROUTE IN REVERSE.</p>   |
| 12.12 | <p>2202EN2202EN00050201 - ESCCOURT HOSTEL TO ESCCOURT</p> <p>FROM ESCCOURT TAXI RANK INTO ALEXANDRA STREET, RIGHT INTO HARDING STREET, LEFT INTO ALBERT STREET, INTO EXTENSION ROAD, INTO DRUMMOND ROAD, LEFT INTO LORNE STREET, INTO R103, LEFT INTO KEMPS ROAD AND PROCEED TO THE HOSTEL TAXI RANK AND RETURN ALONG THE FORWARD ROUTE IN REVERSE</p>   |
| 12.13 | <p>2202EN2202EN00050202 - ESTCOURT - KOMDAG</p> <p>FROM POST OFFICE TAXI RANK, INTO HARDING STREET, TURN RIGHT INTO RICHMOND ROAD (SPAR) BECOMING ROLLAND HELLET AVENUE, TURN RIGHT INTO JAMMIE DE WAAL AVENUE (DRAKENSVIEW) TURN RIGHT INTO NTABAMHLOPHE ROAD. TURN LEFT INTO BRICKHILL ROAD (GERRY'S MOTORS) TO GOOD STREET (CHRISTIAN CENTRE), TURN INTO JAMMIE DE WAAL AVENUE, TURN RIGHT INTO DOVETREE AVENUE, TURN RIGHT TO SIR FREDERICK ROAD. TURN TO SYMONDS ROAD, LEFT INTO GEORGE SMITH STREET, TURN LEFT INTO BRICKHILL, TURN LEFT INTO ELIZABETH AVENUE, TURN RIGHT INTO CHERRY STREET, TURN RIGHT INTO ABELIA STREET, TURN, RIGHT INTO BRICKHILL ROAD, LEFT INTO BROOM ROAD, TURN RIGHT INTO ALOE STREET, TURN LEFT INTO ELIZABETH AVENUE, TURN LEFT INTO SUBWAY ROAD, TURN RIGHT INTO ALBERT STREET, LEFT INTO HARDING STREET TAXI RANK AND RETURN ALONG THE FORWARD ROUTE IN REVERSE.</p>  |
| 12.14 | <p>2202EN2202EN00050203 - ESTCOURT TO KWA-DLAMINI</p> <p>FROM APPROVED TAXI RANK IN KWA-DLAMINI INTO P379 LOADING AND OFFLOADING INTO EMTSHEZI HIGH SCHOOL AND TURN RIGHT INTO P29 NTABAMHLOPHE ROAD, OFFLOADING ONLY, PASS SHAYAMOYA, NEVLANDS, LOCKSLOY AND WEMBEZI, INTO MARTIN ROAD, HELLET ROAD, RICHMOND ROAD, CONNOR STREET, TURN LEFT INTO ALEXANDRA STREET INTO TAXI RANK AND RETURN THE FORWARD ROUTE IN REVERSE.</p> <p>FROM P29 INTO HARRY MILLER ROAD, SUBWAY ROAD, ALBERT STREET, PHILLIP STREET, ALONG ALEXANDRA STREET INTO TAXI RANK OFFLOADING, LOADING AND RETURN.</p> <p>FROM P29 INTO HARRY MILLER ROAD, SUBWAY ROAD, ALBERT STREET, PHILLIP STREET, ALONG ALEXANDRA STREET INTO TAXI RANK OFFLOADING, LOADING AND RETURN.</p>  |
| 12.15 | <p>2202EN2202EN00050204 - MHUBHENI TO ESTCOURT</p> <p>FROM MHUBHENI TAXI RANK INTO D1381 LOADING AND OFFLOADING ALONG THE WAY. PASS GREYSTONE, HILTON FARM, WEMBEZI OFFLOADING AND TURN RIGHT INTO P29 NTABAMHLOPHE ROAD, OFFLOADING, INTO MARTIN ROAD, HELLET ROAD, RICHMOND ROAD, CONNOR STREET, AND TURN LEFT INTO ALEXANDRA STREET INTO TAXI RANK AND RETURN ALONG THE FORWARD ROUTE IN REVERSE.</p> <p>FROM MHUBHENI ALONG P17, DALTON, LOADING AND OFFLOADING ALONG THE WAY, PASS GREYSTONE, BLUE HAZE, INTO P29 NTABAMHLOPHE ROAD, INTO MARTIN ROAD, HELLET ROAD, CONNOR STREET, AND TURN LEFT INTO ALEXANDRA STREET, INTO TAXI RANK, OFFLOADING, LOADING AND RETURN.</p> <p>FROM P29 INTO HARRY MILLER ROAD, RIGHT INTO SUBWAY ROAD, RIGHT INTO ALBERT STREET, LEFT INTO PHILLIP STREET, INTO ALEXANDRA STREET, INTO THE TAXI RANK AND RETURN.</p> <p>FROM P29. INTO HARRY MILLER ROAD, INTO SUBWAY ROAD, INTO ALBERT STREET INTO PHILLIPS STREET INTO ALEXANDRA STREET INTO TAXI RANK AND RETURN.</p>   |



## transport

Department:  
Transport  
Province of KwaZulu-Natal

## GAZETTE

LGKZNG44-2023-FEB

REGION: ALL

|       |  |
|-------|--|
| 12.16 | 2202EN2202EN00050205 - MDWEBU TO ESCOURT<br><br>FROM APPROVED TAXI RANK IN NDWEBU INTO AND ALONG D1382, LEFT INTO P29, PASS EMTSHEZI HIGH SCHOOL, SHAYAMOYA, NEWLANDS, LOCHSLOY, WEMBEZI, INTO MARTIN ROAD, HELLET ROAD, RICHMOND ROAD, CONNOR STREET, LEFT INTO ALEXANDRA STREET, INTO TAXI RANK AND RETURN ALONG THE FORWARD IN REVERSE.   |
| 12.17 | 2202EN2202EN00050206 - PHAPHAHULU TO ESCOURT<br><br>FROM APPROVED TAXI RANK IN PHAPHAHULU, INTO SAGITTARIUS AVENUE, PHAPHAHULU INTO R74, WEENEN ROAD AND LEFT TO ESIGODLWENI, LOADING AND OFFLOADING AND TURN RIGHT INTO R74, INTO R103, INTO LORNE STREET, INTO HARDING STREET AND TURN RIGHT INTO ALEXANDRA STREET INTO THE TAXI RANK, OFFLOADING, LOADING AND RETURN ALONG THE FORWARD ROUTE IN REVERSE.  |
| 12.18 | 2202EN2202EN00050207 - SHAYAMOYA TO ESCOURT.<br><br>FROM APPROVED TAXI RANK IN KWA-XABA STORE, INTO BOSHI, INTO SHAYAMOYA A, INTO SHAYAMOYA B , RIGHT INTO P29, NTABAMHLOPHE ROAD, LOADING AND OFFLOADING, PASS SHAYAMOYA, NEWLANDS, LOCHSLOY, WEMBEZI, OFFLOADING ONLY, INTO MARTIN ROAD, INTO HELLET ROAD, RICHMOND ROAD, CONNOR STREET, INTO ALEXANDRA STREET INTO THE TAXI RANK. OFFLOADING, LOADING AND RETURN ALONG THE FORWARD ROUTE IN REVERSE.<br><br>ALTERNATIVE ROUTE<br><br>FROM P29 INTO HARRY MILLER ROAD, SUBWAY ROAD, ALBERT STREET, ALONG ALEXANDRA STREET INTO THE TAXI RANK AND RETURN ALONG THE FORWARD ROUTE IN REVERSE.<br><br>SETTING DOWN AND PICKING UP PASSENGERS:<br><br>1.BACON FACTORY ROAD R103 INTO CONNOR STREET INTO ALEXANDRA STREET INTO TAXI RANK.<br>2.NARROWTEX INTO LOSKOP ROAD.<br>3.MASONITE INTO BROOMCLIFFE ROAD.<br>4.MASONITE INTO BANK ROAD.<br>5.MOSAIC INTO BANK ROAD. |
| 12.19 | 2202EN2202EN00050208 - ESTCOURT TO ESTCOURT<br>FROM APPROVED TAXI RANK IN MVUNDLWENI KWANDABA, MHLUNGWINI SCHOOL, A 1416, LOADING AND OFFLOADING INTO EMTSHEZI HIGH SCHOOL, INTO P29, NTABAMHLOPHE ROAD, OFFLOADING ONLY PASS SHAYAMOYA, NEWLANDS, LOCKSLOY, WEMBEZI INTO A MARTIN ROAD, HELLET ROAD, RICHMOND ROAD, CONNOR STREET AND TURN LEFT INTO ALEXANDRA STREET INTO THE TAXI RANK, OFFLOADING AND LOADING AND RETURN ALONG THE FORWARD ROUTE IN REVERSE.<br><br>ALTERNATIVE<br>FROM P29 INTO HARRY MILLER ROAD, SUBWAY ROAD, ALBERT STREET ALONG ALEXANDRA STREET, INTO THE TAXI RANK, OFFLOADING, LOADING AND RETURN.   |
| 12.20 | 2202EN2202EN00050209 - ESCOURT TO EMMAUS<br><br>FROM ALEXANDRA STREET TAXI RANK, INTO ALEXANDRA STREET, INTO PHILLIP STREET, INTO ALBERT STREET, INTO LOSKOP ROAD, INTO N3, INTO R74, INTO WINTERTON, LEFT INTO R600, RIGHT INTO LOSKOP ROAD AND PROCEED TO EMMAUS MISSION TAXI RANK AND RETURN ALONG THE FORWARD ROUTE IN REVERSE OR DIRECT ALONG LOSKOP ROAD.  |
| 12.21 | 2202EN2202EN00050210 - SOBABILI TO ESCOURT<br><br>FROM APPROVED TAXI RANK IN SOBABILI, INTO AND ALONG D1241, LEFT INTO P29 NTABAMHLOPHE ROAD LOADING AND OFFLOADING. PASS EMTSHEZI HIGH SCHOOL, SHAYAMOYA, NEWLANDS, LOCHSLOY, WEMBEZI INTO MARTIN ROAD, HELLET ROAD, RICHMOND ROAD, CONNOR STREET, TURN LEFT INTO ALEXANDRA STREET INTO THE TAXI RANK AND RETURN ALONG THE FORWARD ROUTE IN REVERSE.<br><br>ALTRERANTIVE ROUTE<br><br>FROM P29 INTO HARRY MILLER ROAD, SUBWAY ROAD, ALBERT STREET, PHILLIP STREET ALONG ALEXANDRA STREET INTO THE TAXI RANK AND RETURN.<br><br>SETTING DOWN AND PICKING UP PASSENGERS:<br><br>1.BACON FACTORY ROAD R103 INTO CONNOR STREET INTO ALEXANDRA STREET INTO TAXI RANK.<br>2.NARROWTEX INTO LOSKOP ROAD.<br>3.MASONITE INTO BROOMCLIFFE ROAD.<br>4.MASONITE INTO BANK ROAD.<br>5.MOSAIC INTO BANK ROAD.  |
| 12.22 | 2202EN2202EN00050216 - ESTCOURT TO FORDEVILLE.<br><br>FROM ALEXANDRA STREET TAXI RANK, LEFT INTO HARDING STREET, LEFT BOUGINVILLEA AND TURN RIGHT INTO 1ST AVENUE STRAIGHT TO 5TH AVENUE, STRAIGHT TO 8TH AVENUE, LEFT TO 9TH AVENUE, LEFT TO 6TH AVENUE, RIGHT TO 4TH AVENUE, LEFT TO 3RD AVENUE STREET, LEFT INTO HIBISCUS AVENUE RIGHT INTO CARNATION ROAD BACK TO HIBISCUS AVENUES, LEFT INTO CANNA AVENUE, PASS THE FORDEVILLE HALL TO THE RANK, OFFLOAD AND LOAD AND RETURN ALONG THE FORWARD ROUTE IN REVERSE   |
| 12.23 | 2202EN2202ER10050185 - ESTCOURT TO BERGVILLE<br>FROM APPROVED TAXI RANK IN ESCOURT , INTO ALEXANDRA STREET, INTO PHILLIP STREET, INTO ALBERT STREET, INTO LOSKOP ROAD, INTO N3, INTO R74 BERGILLE, INTO R600 , INTO BERGVILLE TAXI RANK. OFFLOAD, LOADING AND RETURN ALONG FORWARD ROUTE IN REVERSE. 6.1 ALTERNATIVE ROUTE FROM APPROVED TAXI RANK IN ESCOURT, INTO ALEXANDRA STREET, INTO BROOMCLIFFE ROAD, TURN RIGHT TO LOSKOP ROAD INTO P10 PASS LOSKOP, TURN RIGHT INTO R600, TURN LEFT INTO R74, TURN RIGHT INTO WEST STREET, INTO BERGVILLE TAXI RANK OFFLOAD, LOADING AND RETURN ALONG FORWARD ROUTE IN REVERSE.   |
| 12.24 | 2202EN2202EY10050187 - ESTCOURT TO COLENZO<br>FROM NKANYEZI LOCATION TO COLENZO PRIMARY SCHOOL AND M L SULTAN, PASS NEWTOWN LOADING AND OFF-LOADING AND RETURN ALONG FORWARD ROUTE IN REVERSE.   |
| 12.25 | 2202EN2203BL10050215 - ESTCOURT TO ZWELISHA:<br>FROM APPROVED TAXI RANK IN ZWELITSHA LOCATION AND TURN LEFT INTO P29 NTABAMHLOPHE ROAD LOADING AND OFFLOADING ALONG THE WAY. UP TO WEMBEZI, PROCEED ALONG P29, INTO MARTIN ROAD, HELLET ROAD, RICHMOND ROAD, CONNOR STREET ,TURN INTO ALEXANDRA STREET INTO TAXI RANK AND RETURN ALONG THE FORWARD ROUTE IN REVERSE.   |



## transport

Department:  
Transport  
Province of KwaZulu-Natal

## GAZETTE

LGKZNG44-2023-FEB

REGION: ALL

|       |  |
|-------|--|
| 12.26 | 2202EN7100H010050214 - ESCOURT TO QWAQWA<br><br>FROM ALEXANDRA STREET TAXI RANK LOADING INTO LOSKOP ROAD, PASS ULTRA CITY TO N3 LEFT TO R74 WINTERTON INTO R74 BERGVILLE AND PROCEED DIRECT TO QWAQWA TAXI RANK OFFLOADING AND LOADING AND RETURN ALONG THE FORWARD ROUTE IN REVERSE.<br><br>IMPORTANT<br>THIS ROUTE MAY NOT BE ISSUED UNLESS A RANK PERMIT FOR VEREENIGING IS PRODUCED.   |
| 12.27 | 2202EY2202DH00050188 - COLENZO TO LADYSMITH<br>FROM APPROVED TAXI RANK IN COLENZO STREET, ST GEORGE STREET, TURN LEFT INTO R103, TURN RIGHT TO PIETER'S ROAD, AND PROCEED INTO LADYSMITH, TURN LEFT IN HELPMKAAR ROAD, AND TURN LEFT INTO NEWCASTLE ROAD, INTO LYELL STREET INTO THE APPROVED TAXI RANK IN LYELL STREET, LADYSMITH OFFLOADING AND RETURN ALONG THE FORWARD ROUTE IN REVERSE.   |
| 12.28 | 2202EY2202EN10050189 - COLENZO TO ESTCOURT<br><br>FROM APPROVED TAXI RANK IN COLENZO STREET, ST GEORGE STREET, TURN RIGHT INTO R74 AND LEFT INTO R103, AND PROCEED ALONG R103, PASS FRERE DIRECT TO ESTCOURT, ALONG LORNE STREET, INTO HARDING STREET, TURN RIGHT TO ALEXANDRA STREET TAXI RANK.   |
| 12.29 | KZPRERC2783310 - ESTCOURT TO THEMBALIHLE (NEW LOCAL ROUTE)<br>FROM AN APPROVED TAXI RANK IN ESTCOURT, TURN RIGHT TO ALEXANDRA STREET, TURN LEFT TO HARDING STREET JOIN R103, TURN RIGHT TO R74, TURN LEFT TO D489 PROCEED AND TURN LEFT TO THEMBELIHLE RANK NEXT TO THEMBELIHLE PRIMARY SCHOOL, DROP AND PICK PASSENGERS TO ESTCOURT.  |
| 12.30 | KZPRERC2783359 - THEMBALIHLE TO WEENEN (NEW LOCAL ROUTE)<br>FROM THEMBALIHLE RANK NEXT TO THEMBALIHLE PRIMARY SCHOOL, TURN LEFT TO JOIN D489, TURN LEFT TO JOIN R74, PROCEED CROSS WEENEN NATURE RESERVE USING R74, TURN RIGHT AND PROCEED WITH R74 PROCEED AND TURN LEFT TO ANDRIES PRETORIUS TURN LEFT TO RETIEF STREET, TURN LEFT TO BELL STREET, TURN LEFT TO VALLEY STREET AND TURN RIGHT TO WEENEN TAXI RANK. DROP AND PICK PASSENGERS BACK TO THEMBALIHLE.  |
| 12.31 | KZPRERC2796246 - ESTCOURT TO KHEZI<br>FROM APPROVED TAXI RANK IN ESTCOURT WITH PASSENGERS TURN RIGHT INTO ALEXANDRA STREET CROSSING ROBOTS TURN RIGHT PATERSON STREET, LEFT INTO ALBERT STREET DROP/PICK ALONG LEFT LORNE STREET CROSSING THE BRIDGE DROP/PICK PROCEED, TURN LEFT KEMPS ROAD, PROCEED STRAIGHT THEN RIGHT UNNAMED ROAD TO KHEZI DROPPING OFF PASSENGERS AND PICKING UP PASSENGERS ALONG ROAD IN REVERSE ROUTES TO ESTCOURT TAXI RANK.<br>ALTERNATIVE BACKWARD ROUTE:<br>FROM KHEZI UNNAMED ROADS WITH PASSENGERS INTO LEFT KEMPS ROAD, TURN RIGHT R103 CROSSING THE BRIDGE BECOMES LORNE STREET STRAIGHT TILL HARDING STREET LEFT ALBERT STREET RIGHT PHILIP STREET THEN RIGHT INTO APPROVED TAXI RANK IN ESTCOURT DROPPING/PICKING PASSENGERS.  |
| 12.32 | KZPRERC2798892 - COLENZO TO EKUTHULENI<br>FROM AN APPROVED TAXI RANK IN COLENZO ALONG SIR GEORGE STREET, TURN LEFT INTO R74, PROCEED AND TURN LEFT INTO EKUTHULENI TAXI RANK DROPPING AND PICKING PASSENGERS AND RETURN TO COLENZO USING THE SAME ROUTE IN REVERSE.  |
| 12.33 | KZPRERC2804331 - COLENZO TO NKANYEZINI AND RETURN<br>FROM APPROVED TAXI RANK IN COLENZO SIR GEORGE STREET, TURN LEFT INTO DAVIDSON STREET AND TURN RIGHT INTO POWER STREET PROCEEDING INTO NKANYEZINI AND RETURN ALONG THE SAME ROUTE.   |
| 12.34 | KZPRERC2804380 - COLENZO TO GANASHOEK AND RETURN<br>FROM APPROVED TAXI RANK IN COLENZO SIR GEORGE STREET, TURN LEFT INTO WEST STREET, TURN RIGHT INTO DAVIDSON STREET, PROCEEDING PASS NKANYEZINI, TURN LEFT INTO D448 INTO GANASHOEK AND RETURN ALONG THE SAME ROUTE.   |
| 12.35 | KZPRERC2813690 - ESTCOURT TO MOOI RIVER<br>FROM APPROVED TAXI RANK IN ESTCOURT WITH PASSENGERS, TURN RIGHT INTO ALEXANDRA STREET, TURN RIGHT HARDING STREET, BECOMES LORNE STREET CROSSING BRIDGE INTO R103 STRAIGHT THEN, TURN LEFT P1/8 DROP / PICK PASSENGERS ALONG, PROCEED ALONG THE ROAD (MABHALONINI, WILLOW GRANGER) INTO THE CIRCLE, THEN OUT INTO LEFT LAWRENCE ROAD, STRAIGHT ACROSS ROBOT INTO RIGHT PKX0064 MOOI RIVER TAXI RANK, ALLOCATED BAY DROPPING OFF PASSENGERS AND PICKING UP PASSENGERS IN REVERSE ROUTE TO ESTCOURT TAXI RANK.<br>ALTERNATIVE ROUTE<br>FROM APPROVED TAXI RANK IN ESTCOURT WITH PASSENGERS, TURN RIGHT INTO ALEXANDRA STREET, TURN RIGHT HARDING BECOMES LORNE STREET CROSSING BRIDGE INTO R103 STRAIGHT ALONG INTO LEFT JOINING N3, PROCEED ALONG THEN LEFT TREVERTON PLAZZA INTO CLAUGHTO TERRACE, LEFT TURN IN MARKET STREET, THEN RIGHT TURN INTO LAWRENCE ROAD, INTO RIGHT PKX0064 MOOI RIVER TAXI RANK, ALLOCATED BAY DROPPING OFF AND PICKING UP PASSENGERS IN REVERSE ROUTE TO ESTCOURT TAXI RANK. |



## transport

Department:  
Transport  
Province of KwaZulu-Natal

## GAZETTE

LGKZNG44-2023-FEB

REGION: ALL

|      |   |     |   |
|------|---|-----|---|
| 1)   | <b>Application Number:</b> APP0149794   | 2)  | <b>Gazette Number:</b> LGKZNG44-2023-FEB                      |
| 3)   | <b>Applicant:</b> SM NDLOVU<br><b>ID NO.</b> 7808165548081<br><b>Association:</b> ESTCOURT DISTRICT TAXI ASSOCIATION  | 4)  | <b>Applicant Address:</b><br>P.O BOX55134<br>ESTCOURT<br>3310 |
| 5)   | <b>Existing Licence Holder:</b> NOT APPLICABLE<br><b>ID NO.</b> NOT APPLICABLE  | 6)  | <b>Existing Licence Holder Address:</b><br>NOT APPLICABLE     |
| 7)   | <b>Type of application:</b> NEW OPERATING LICENCE   | 8)  | <b>Operating Licence Number:</b> NOTAVAILABLE                 |
| 9)   | <b>Vehicle Type:</b> MINIBUS  | 10) | 1 X 15 (SEATED) + 0 (STANDING)                                |
| 11)  | <b>Region:</b> UTHUKELA   |     |   |
| 12.1 | <p>2202EK2202EN00050211 - WEMBEZI TO ESCOURT</p> <p>FROM APPROVED TAXI RANK IN WEMBEZI TO APPROVED TAXI RANK IN ESCOURT AND WEMBEZI RANK, INTO LONGHOMES, MAHASHINI, KHWEZI, V. Q. DEPO, FIVE ROOM, NKWEZELA, TURN LEFT TO LOCKSLOY, NEWLANDS, LOADING AND OFFLOADING AND TURN INTO C SECTION LOADING AND OFFLOADING TURN RIGHT INTO P29 NTABAMHLOPE ROAD INTO MARTIN ROAD, HELLET ROAD, CONNOR STREET AND TURN LEFT INTO ALEXANDRA STREET INTO TAXI RANK, OFFLOADING AND LOADING AND RETURN ALONG THE FORWARD ROUTE IN REVERSE.</p> <p>ALTERNATIVE ROUTE</p> <p>FROM P29 NTABAMHLOPE ROAD, INTO HARRY MILLER ROAD, SUBWAY ROAD, ALBERT STREET, PHILLIP STREET, AND TURN RIGHT INTO ALEXANDRA STREET INTO TAXI RANK. OFFLOADING, LOADING AND RETURN THE FORWARD ROUTE IN REVERSE.</p> <p>SETTING DOWN AND PICKING UP PASSENGERS:</p> <p>1. BACON FACTORY ROAD R103 INTO CONNOR STREET INTO ALEXANDRA STREET INTO TAXI RANK.<br/>2. NARROWTEX INTO LOSKOP ROAD.<br/>3. MASONITE INTO BROOMCLIFFE ROAD.<br/>4. MASONITE INTO BANK ROAD.<br/>5. MOSAIC INTO BANK ROAD.</p> |     |   |
| 12.2 | <p>2202EN2202DR10050199 - HLATHIKHULU TO MOOI RIVER</p> <p>FROM HLATHIKHULU TAXI RANK, INTO P169, PROCEED TO P1-7, INTO K. P. X. 0088 MOOI RIVER TAXI RANK AND RETURN ALONG THE FORWARD ROUTE IN REVERSE.</p>   |     |   |
| 12.3 | <p>2202EN2202EN00050177 - CHARTER: FROM ESTCOURT TAXI RANK TO POINT WITHIN THE PROVINCE KZN ONLY. NO PICKING OR SETTING DOWN OF PASSENGERS EN ROUTE.</p>  |     |   |
| 12.4 | <p>2202EN2202EN00050181 - CORNFIELDS TO ESCOURT</p> <p>FROM APPROVED TAXI RANK IN CORNFIELDS ALONG D489 LEFT INTO R74, LEFT INTO R103, INTO LORNE STREET, INTO HARDING STREET, INTO ALEXANDRA STREET TO APPROVED TAXI RANK IN ALEXANDRA STREET AND RETURN ALONG THE FORWARD ROUTE IN REVERSE (SUBJECT TO RESTRICTION NUMBER 5, PICKING UP AND SETTING DOWN ENROUTE).</p> <p>ALTERNATIVE ROUTE</p> <p>FROM APPROVED TAXI RANK IN FRERE, TURN RIGHT INTO R103, INTO LORNE STREET, INTO HARDING STREET, TURN INTO ALEXANDRA STREET INTO APPROVED TAXI RANK IN ALEXANDRA STREET AND RETURN ALONG FORWARD ROUTE IN REVERSE.</p> <p>SETTING DOWN AND PICKING UP PASSENGERS:</p> <p>1. BACON FACTORY ROAD R103 INTO CONNOR STREET INTO ALEXANDRA STREET INTO TAXI RANK.<br/>2. NARROWTEX INTO LOSKOP ROAD.<br/>3. MASONITE INTO BROOMCLIFFE ROAD.<br/>4. MASONITE INTO BANK ROAD.<br/>5. MOSAIC INTO BANK ROAD.</p>  |     |   |
| 12.5 | <p>2202EN2202EN00050182 - DUTCH GOODHOME - ESTCOURT</p> <p>FROM APPROVED TAXI RANK IN D1246, DUTCH GOODHOME TURN RIGHT TO P29 LOADING TOWARDS ESCOURT PASS UMTSHEZI HIGH SCHOOL, PROCEED ALONG P29 OFFLOADING, PASS SHAYAMOYA, NEWLANDS, LOCKSLOY, WEMBEZI TOWNSHIP ALONG P29 INTO MARTIN ROAD, HELLET ROAD, RICHMOND ROAD, CONNOR STREET, TURN LEFT TO ALEXANDRA STREET INTO TAXI RANK OFFLOAD AND LOAD AND RETURN ALONG FORWARD ROUTE IN REVERSE.</p> <p>ALTERNATIVE ROUTE</p> <p>FROM P29 INTO HARRY MILLER ROAD, ALBERT STREET, INTO PHILLIP STREET AND ALONG ALEXANDRA STREET, INTO TAXI RANK.</p>   |     |   |
| 12.6 | <p>2202EN2202EN00050183 - ESTCOURT TO MABHALONINI</p> <p>FROM APPROVED TAXI RANK IN MABHALONINI, INTO AND ALONG R103, INTO DRUMMOND ROAD, LEFT INTO ALBERT STREET, RIGHT INTO PHILLIP STREET, INTO ALEXANDRA STREET, INTO ALEXANDRA STREET TAXI RANK AND RETURN ALONG THE FORWARD ROUTE IN REVERSE.</p>   |     |   |
| 12.7 | <p>2202EN2202EN00050184 - ESIGODLWENI TO ESTCOURT</p> <p>FROM APPROVED TAXI RANK IN ESIGODLWENI, INTO R17, INTO AND ALONG R103, INTO LORNE STREET, INTO HARDING STREET, INTO ALEXANDRA STREET, INTO ALEXANDRA TAXI RANK AND RETURN ALONG FORWARD ROUTE IN REVERSE.</p>  |     |   |
| 12.8 | <p>2202EN2202EN00050197 - GCINUSIZI TO ESCOURT</p> <p>FROM APPROVED TAXI RANK IN KWA-GCINUSIZI TURN RIGHT INTO P29, LOADING AND OFFLOADING TOWARDS ESCOURT PASS MTSHEZI HIGH SCHOOL, PROCEED ALONG P29 INTO MARTIN ROAD, INTO HELLET ROAD, INTO CONNOR STREET, LEFT INTO ALEXANDRA STREET, INTO TAXI RANK AND RETURN ALONG THE FORWARD ROUTE IN REVERSE.</p> <p>ALTERNATIVE ROUTE</p> <p>FROM P29 LEFT INTO HARRY MILLER ROAD, RIGHT INTO SUBWAY ROAD, RIGHT INTO ALBERT STREET, LEFT INTO PHILLIP STREET INTO ALEXANDRA STREET TAXI RANK AND RETURN ALONG FORWARD ROUTE IN REVERSE.</p> <p>SETTING DOWN AND PICKING UP PASSENGERS:</p> <p>1. BACON FACTORY ROAD R103 INTO CONNOR STREET INTO ALEXANDRA STREET INTO TAXI RANK.<br/>2. NARROWTEX INTO LOSKOP ROAD;<br/>3. MASONITE INTO BROOMCLIFFE ROAD;<br/>4. MOSAIC INTO BANK ROAD.</p>  |     |   |



## transport

Department:  
Transport  
Province of KwaZulu-Natal

## GAZETTE

LGKZNG44-2023-FEB

REGION: ALL

|       |  |
|-------|--|
| 12.9  | <p>2202EN2202EN00050198 - HLATHIKHULU TO ESCCOURT</p> <p>FROM APPROVED TAXI RANK IN HLATHIKHULU INTO C1326, INTO P391, ALONG D1240, PROCEED ALONG P28-9 VIA NHLALAKAHLE NTABAMHLOPHE POLICE STATION, TURN TO P29 LOADING ALONG THE ROUTE UP DUTCH GOODHOME, OFFLOADING ONLY ALONG P29 INTO MARTIN ROAD, HELLET ROAD, RICHMOND ROAD, CONNOR STREET, TURN LEFT INTO ALEXANDRA STREET INTO TAXI RANK ESCCOURT AND RETURN ALONG FORWARD ROUTE IN REVERSE.</p> <p>OR</p> <p>FROM APPROVED TAXI RANK IN HLATHIKHULU P170, INTO R103, INTO DRUMMOND ROAD, INTO ALBERT STREET INTO HARDING STREET, INTO ALEXANDRA STREET RANK ESCCOURT, DIRECT AND RETURN .</p> <p>OR</p> <p>FROM APPROVED TAXI RANK IN HLATHIKHULU P171 INTO R103, INTO P29, HARRY MILLER ROAD, SUBWAY ROAD, ALBERT STREET, PHILLIP STREET, ALONG ALEXANDRA STREET INTO TAXI RANK ESCCOURT AND RETURN.</p> <p>OR</p> <p>FROM APPROVED TAXI RANK IN HLATHIKHULU INTO P28 JOIN P379, PASSING KWADLAMINI, KWANDABA, JOIN P29, PROCEED TO HARRY MILLER ROAD, SUBWAY ROAD, INTO ALBERT STREET, PHILLIP STREET, ALEXANDRA STREET, INTO TAXI RANK ESCCOURT. OFFLOADING, LOADING AND RETURN.</p> <p>SETTING DOWN AND PICKING UP PASSENGERS:</p> <ol style="list-style-type: none"> <li>1. BACON FACTORY ROAD R103 INTO CONNOR STREET INTO ALEXANDRA STREET INTO TAXI RANK.</li> <li>2. NARROWTEX INTO LOSKOP ROAD;</li> <li>3. MASONITE INTO BROOMCLIFFE ROAD;</li> <li>4. MASONITE INTO BANK ROAD; AND</li> <li>5. MOSAIC INTO BANK ROAD.</li> </ol> |
| 12.10 | <p>2202EN2202EN00050200 - ESCCOURT TO HOSPITAL.</p> <p>FROM ALEXANDRA TAXI RANK RIGHT INTO HARDING STREET, LEFT INTO ALBERT STREET, RIGHT INTO DRUMMOND ROAD, INTO LORNE STREET (R103), TO HOSPITAL TAXI RANK AND RETURN ALONG R103, INTO LORNE STREET, INTO HARDING STREET, INTO ALEXANDRA STREET INTO THE TAXI RANK.</p> <p>OR</p> <p>ESCCOURT TAXI RANK INTO ALEXANDRA STREET, LEFT INTO HARDING STREET, INTO THE R103 AND PROCEED TO COLITA AND RETURN ALONG THE FORWARD ROUTE IN REVERSE.</p>   |
| 12.11 | <p>2202EN2202EN00050201 - ESCCOURT HOSTEL TO ESCCOURT</p> <p>FROM ESCCOURT TAXI RANK INTO ALEXANDRA STREET, RIGHT INTO HARDING STREET, LEFT INTO ALBERT STREET, INTO EXTENSION ROAD, INTO DRUMMOND ROAD, LEFT INTO LORNE STREET, INTO R103, LEFT INTO KEMPS ROAD AND PROCEED TO THE HOSTEL TAXI RANK AND RETURN ALONG THE FORWARD ROUTE IN REVERSE</p>   |
| 12.12 | <p>2202EN2202EN00050202 - ESTCOURT - KOMDAG</p> <p>FROM POST OFFICE TAXI RANK, INTO HARDING STREET, TURN RIGHT INTO RICHMOND ROAD (SPAR) BECOMING ROLLAND HELLET AVENUE, TURN RIGHT INTO JAMMIE DE WAAL AVENUE (DRAKENSVIEW) TURN RIGHT INTO NTABAMHLOPHE ROAD. TURN LEFT INTO BRICKHILL ROAD (GERRY'S MOTORS) TO GOOD STREET (CHRISTIAN CENTRE), TURN INTO JAMMIE DE WAAL AVENUE, TURN RIGHT INTO DOVETREE AVENUE, TURN RIGHT TO SIR FREDERICK ROAD. TURN TO SYMONDS ROAD, LEFT INTO GEORGE SMITH STREET, TURN LEFT INTO BRICKHILL, TURN LEFT INTO ELIZABETH AVENUE, TURN RIGHT INTO CHERRY STREET, TURN RIGHT INTO ABELIA STREET, TURN, RIGHT INTO BRICKHILL ROAD, LEFT INTO BROOM ROAD, TURN RIGHT INTO ALOE STREET, TURN LEFT INTO ELIZABETH AVENUE, TURN LEFT INTO SUBWAY ROAD, TURN RIGHT INTO ALBERT STREET, LEFT INTO HARDING STREET TAXI RANK AND RETURN ALONG THE FORWARD ROUTE IN REVERSE.</p>  |
| 12.13 | <p>2202EN2202EN00050203 - ESTCOURT TO KWA-DLAMINI</p> <p>FROM APPROVED TAXI RANK IN KWA-DLAMINI INTO P379 LOADING AND OFFLOADING INTO EMTSHEZI HIGH SCHOOL AND TURN RIGHT INTO P29 NTABAMHLOPHE ROAD, OFFLOADING ONLY, PASS SHAYAMOYA, NEWLANDS, LOCKSLOY AND WEMBEZI, INTO MARTIN ROAD, HELLET ROAD, RICHMOND ROAD, CONNOR STREET, TURN LEFT INTO ALEXANDRA STREET INTO TAXI RANK AND RETURN THE FORWARD ROUTE IN REVERSE.</p> <p>FROM P29 INTO HARRY MILLER ROAD, SUBWAY ROAD, ALBERT STREET, PHILLIP STREET, ALONG ALEXANDRA STREET INTO TAXI RANK OFFLOADING, LOADING AND RETURN.</p> <p>FROM P29 INTO HARRY MILLER ROAD, SUBWAY ROAD, ALBERT STREET, PHILLIP STREET, ALONG ALEXANDRA STREET INTO TAXI RANK OFFLOADING, LOADING AND RETURN.</p>  |
| 12.14 | <p>2202EN2202EN00050204 - MHUBHENI TO ESTCOURT</p> <p>FROM MHUBHENI TAXI RANK INTO D1381 LOADING AND OFFLOADING ALONG THE WAY. PASS GREYSTONE, HILTON FARM, WEMBEZI OFFLOADING AND TURN RIGHT INTO P29 NTABAMHLOPHE ROAD, OFFLOADING, INTO MARTIN ROAD, HELLET ROAD, RICHMOND ROAD, CONNOR STREET, AND TURN LEFT INTO ALEXANDRA STREET INTO TAXI RANK AND RETURN ALONG THE FORWARD ROUTE IN REVERSE.</p> <p>FROM MHUBHENI ALONG P17, DALTON, LOADING AND OFFLOADING ALONG THE WAY, PASS GREYSTONE, BLUE HAZE, INTO P29 NTABAMHLOPHE ROAD, INTO MARTIN ROAD, HELLET ROAD, CONNOR STREET, AND TURN LEFT INTO ALEXANDRA STREET, INTO TAXI RANK, OFFLOADING, LOADING AND RETURN.</p> <p>FROM P29 INTO HARRY MILLER ROAD, RIGHT INTO SUBWAY ROAD, RIGHT INTO ALBERT STREET, LEFT INTO PHILLIP STREET, INTO ALEXANDRA STREET, INTO THE TAXI RANK AND RETURN.</p> <p>FROM P29 INTO HARRY MILLER ROAD, INTO SUBWAY ROAD, INTO ALBERT STREET INTO PHILLIPS STREET INTO ALEXANDRA STREET INTO TAXI RANK AND RETURN.</p>  |
| 12.15 | <p>2202EN2202EN00050205 - MDWEBU TO ESCCOURT</p> <p>FROM APPROVED TAXI RANK IN NDWEBU INTO AND ALONG D1382, LEFT INTO P29, PASS EMTSHEZI HIGH SCHOOL, SHAYAMOYA, NEWLANDS, LOCKSLOY, WEMBEZI, INTO MARTIN ROAD, HELLET ROAD, RICHMOND ROAD, CONNOR STREET, LEFT INTO ALEXANDRA STREET, INTO TAXI RANK AND RETURN ALONG THE FORWARD IN REVERSE.</p>   |
| 12.16 | <p>2202EN2202EN00050206 - PHAPPAKHULU TO ESCCOURT</p> <p>FROM APPROVED TAXI RANK IN PHAPPAKHULU, INTO SAGITTARIUS AVENUE, PHAPPAKHULU INTO R74, WEENEN ROAD AND LEFT TO ESIGODLWENI, LOADING AND OFFLOADING AND TURN RIGHT INTO R74, INTO R103, INTO LORNE STREET, INTO HARDING STREET AND TURN RIGHT INTO ALEXANDRA STREET INTO THE TAXI RANK, OFFLOADING, LOADING AND RETURN ALONG THE FORWARD ROUTE IN REVERSE.</p>   |



## transport

Department:  
Transport  
Province of KwaZulu-Natal

## GAZETTE

LGKZNG44-2023-FEB

REGION: ALL

|       |   |
|-------|---|
| 12.17 | <p>2202EN2202EN00050207 - SHAYAMOYA TO ESCOURT.</p> <p>FROM APPROVED TAXI RANK IN KWA-XABA STORE, INTO BOSHI, INTO SHAYAMOYA A, INTO SHAYAMOYA B, RIGHT INTO P29, NTABAMHLOPHE ROAD, LOADING AND OFFLOADING, PASS SHAYAMOYA, NEWLANDS, LOCHSLOY, WEMBEZI, OFFLOADING ONLY, INTO MARTIN ROAD, INTO HELLET ROAD, RICHMOND ROAD, CONNOR STREET, INTO ALEXANDRA STREET INTO THE TAXI RANK. OFFLOADING, LOADING AND RETURN ALONG THE FORWARD ROUTE IN REVERSE.</p> <p>ALTERNATIVE ROUTE</p> <p>FROM P29 INTO HARRY MILLER ROAD, SUBWAY ROAD, ALBERT STREET, ALONG ALEXANDRA STREET INTO THE TAXI RANK AND RETURN ALONG THE FORWARD ROUTE IN REVERSE.</p> <p>SETTING DOWN AND PICKING UP PASSENGERS:</p> <ol style="list-style-type: none"> <li>1.BACON FACTORY ROAD R103 INTO CONNOR STREET INTO ALEXANDRA STREET INTO TAXI RANK.</li> <li>2.NARROWTEX INTO LOSKOP ROAD.</li> <li>3.MASONITE INTO BROOMCLIFFE ROAD.</li> <li>4.MASONITE INTO BANK ROAD.</li> <li>5.MOSAIC INTO BANK ROAD.</li> </ol> |
| 12.18 | <p>2202EN2202EN00050208 - ESTCOURT TO ESTCOURT</p> <p>FROM APPROVED TAXI RANK IN MVUNDLWENI KWANDABA, MHLUNGWINI SCHOOL, A 1416, LOADING AND OFFLOADING INTO EMTSHEZI HIGH SCHOOL, INTO P29, NTABAMHLOPHE ROAD, OFFLOADING ONLY PASS SHAYAMOYA, NEWLANDS, LOCKSLOY, WEMBEZI INTO A MARTIN ROAD, HELLET ROAD, RICHMOND ROAD, CONNOR STREET AND TURN LEFT INTO ALEXANDRA STREET INTO THE TAXI RANK, OFFLOADING AND LOADING AND RETURN ALONG THE FORWARD ROUTE IN REVERSE.</p> <p>ALTERNATIVE</p> <p>FROM P29 INTO HARRY MILLER ROAD, SUBWAY ROAD, ALBERT STREET ALONG ALEXANDRA STREET, INTO THE TAXI RANK, OFFLOADING, LOADING AND RETURN.</p>   |
| 12.19 | <p>2202EN2202EN00050209 - ESCOURT TO EMMAUS</p> <p>FROM ALEXANDRA STREET TAXI RANK, INTO ALEXANDRA STREET, INTO PHILLIP STREET, INTO ALBERT STREET, INTO LOSKOP ROAD, INTO N3, INTO R74, INTO WINTERTON, LEFT INTO R600, RIGHT INTO LOSKOP ROAD AND PROCEED TO EMMAUS MISSION TAXI RANK AND RETURN ALONG THE FORWARD ROUTE IN REVERSE OR DIRECT ALONG LOSKOP ROAD.</p>  |
| 12.20 | <p>2202EN2202EN00050210 - SOBABILI TO ESCOURT</p> <p>FROM APPROVED TAXI RANK IN SOBABILI, INTO AND ALONG D1241, LEFT INTO P29 NTABAMHLOPHE ROAD LOADING AND OFFLOADING. PASS EMTSHEZI HIGH SCHOOL, SHAYAMOYA, NEWLANDS, LOCHSLOY, WEMBEZI INTO MARTIN ROAD, HELLET ROAD, RICHMOND ROAD, CONNOR STREET, TURN LEFT INTO ALEXANDRA STREET INTO THE TAXI RANK AND RETURN ALONG THE FORWARD ROUTE IN REVERSE.</p> <p>ALTERNATIVE ROUTE</p> <p>FROM P29 INTO HARRY MILLER ROAD, SUBWAY ROAD, ALBERT STREET, PHILLIP STREET ALONG ALEXANDRA STREET INTO THE TAXI RANK AND RETURN.</p> <p>SETTING DOWN AND PICKING UP PASSENGERS:</p> <ol style="list-style-type: none"> <li>1.BACON FACTORY ROAD R103 INTO CONNOR STREET INTO ALEXANDRA STREET INTO TAXI RANK.</li> <li>2.NARROWTEX INTO LOSKOP ROAD.</li> <li>3.MASONITE INTO BROOMCLIFFE ROAD.</li> <li>4.MASONITE INTO BANK ROAD.</li> <li>5.MOSAIC INTO BANK ROAD.</li> </ol>  |
| 12.21 | <p>2202EN2202EN00050216 - ESTCOURT TO FORDEVILLE.</p> <p>FROM ALEXANDRA STREET TAXI RANK, LEFT INTO HARDING STREET, LEFT BOUGINVILLEA AND TURN RIGHT INTO 1ST AVENUE STRAIGHT TO 5TH AVENUE, STRAIGHT TO 8TH AVENUE, LEFT TO 9TH AVENUE, LEFT TO 6TH AVENUE, RIGHT TO 4TH AVENUE, LEFT TO 3RD AVENUE STREET, LEFT INTO HIBISCUS AVENUE RIGHT INTO CARNATION ROAD BACK TO HIBISCUS AVENUES, LEFT INTO CANNA AVENUE, PASS THE FORDEVILLE HALL TO THE RANK, OFFLOAD AND LOAD AND RETURN ALONG THE FORWARD ROUTE IN REVERSE</p>   |
| 12.22 | <p>2202EN2202ER10050185 - ESTCOURT TO BERGVILLE</p> <p>FROM APPROVED TAXI RANK IN ESCOURT, INTO ALEXANDRA STREET, INTO PHILLIP STREET, INTO ALBERT STREET, INTO LOSKOP ROAD, INTO N3, INTO R74 BERGILLE, INTO R600, INTO BERGVILLE TAXI RANK. OFFLOAD, LOADING AND RETURN ALONG FORWARD ROUTE IN REVERSE. 6.1</p> <p>ALTERNATIVE ROUTE FROM APPROVED TAXI RANK IN ESCOURT, INTO ALEXANDRA STREET, INTO BROOMCLIFFE ROAD, TURN RIGHT TO LOSKOP ROAD INTO P10 PASS LOSKOP, TURN RIGHT INTO R600, TURN LEFT INTO R74, TURN RIGHT INTO WEST STREET, INTO BERGVILLE TAXI RANK OFFLOAD, LOADING AND RETURN ALONG FORWARD ROUTE IN REVERSE.</p>  |
| 12.23 | <p>2202EN2203BL10050215 - ESTCOURT TO ZWELISHA:</p> <p>FROM APPROVED TAXI RANK IN ZWELITSHA LOCATION AND TURN LEFT INTO P29 NTABAMHLOPHE ROAD LOADING AND OFFLOADING ALONG THE WAY, UP TO WEMBEZI, PROCEED ALONG P29, INTO MARTIN ROAD, HELLET ROAD, RICHMOND ROAD, CONNOR STREET, TURN INTO ALEXANDRA STREET INTO TAXI RANK AND RETURN ALONG THE FORWARD ROUTE IN REVERSE.</p>   |
| 12.24 | <p>2202EN7100H010050214 - ESCOURT TO QWAQWA</p> <p>FROM ALEXANDRA STREET TAXI RANK LOADING INTO LOSKOP ROAD, PASS ULTRA CITY TO N3 LEFT TO R74 WINTERTON INTO R74 BERGVILLE AND PROCEED DIRECT TO QWAQWA TAXI RANK OFFLOADING AND LOADING AND RETURN ALONG THE FORWARD ROUTE IN REVERSE.</p> <p>IMPORTANT</p> <p>THIS ROUTE MAY NOT BE ISSUED UNLESS A RANK PERMIT FOR VEREENIGING IS PRODUCED.</p>   |
| 12.25 | <p>KZPRERC2783310 - ESTCOURT TO THEMBAHLIHE (NEW LOCAL ROUTE)</p> <p>FROM AN APPROVED TAXI RANK IN ESTCOURT, TURN RIGHT TO ALEXANDRA STREET, TURN LEFT TO HARDING STREET JOIN R103, TURN RIGHT TO R74, TURN LEFT TO D489 PROCEED AND TURN LEFT TO THEMBAHLIHE RANK NEXT TO THEMBAHLIHE PRIMARY SCHOOL, DROP AND PICK PASSENGERS TO ESTCOURT.</p>  |
| 12.26 | <p>KZPRERC2783359 - THEMBAHLIHE TO WEENEN (NEW LOCAL ROUTE)</p> <p>FROM THEMBAHLIHE RANK NEXT TO THEMBAHLIHE PRIMARY SCHOOL, TURN LEFT TO JOIN D489, TURN LEFT TO JOIN R74, PROCEED CROSS WEENEN NATURE RESERVE USING R74, TURN RIGHT AND PROCEED WITH R74 PROCEED AND TURN LEFT TO ANDRIES PRETORIUS TURN LEFT TO RETIEF STREET, TURN LEFT TO BELL STREET, TURN LEFT TO VALLEY STREET AND TURN RIGHT TO WEENEN TAXI RANK. DROP AND PICK PASSENGERS BACK TO THEMBAHLIHE.</p>  |





## transport

Department:  
Transport  
Province of KwaZulu-Natal

## GAZETTE

LGKZNG44-2023-FEB

REGION: ALL

|       |   |
|-------|---|
| 12.27 | KZPRERC2783408 - THEMBAHLIHLA TO COLENSO (NEW LOCAL ROUTE)<br>FROM THEMBAHLIHLA RANK NEXT TO THEMBAHLIHLA PRIMARY SCHOOL, TURN LEFT TO JOIN D489, TURN LEFT TO R74, CROSS WEENEN NATURE RESERVE USING R74, TURN LEFT AND PROCEED WITH R74 PROCEED AND TURN RIGHT TO SIR GEORGE STREET AND SET DOWN AND PICK PASSENGERS AT COLENSO TAXI RANK ALONG THE STREET. RETURN TO THEMBAHLIHLA AFTER LOADING PASSENGERS.  |
| 12.28 | KZPRERC2796246 - ESTCOURT TO KHWEZI<br>FROM APPROVED TAXI RANK IN ESTCOURT WITH PASSENGERS TURN RIGHT INTO ALEXANDRA STREET CROSSING ROBOTS TURN RIGHT PATERSON STREET, LEFT INTO ALBERT STREET DROP/PICK ALONG LEFT LORNE STREET CROSSING THE BRIDGE DROP/PICK PROCEED, TURN LEFT KEMPS ROAD, PROCEED STRAIGHT THEN RIGHT UNNAMED ROAD TO KHWEZI DROPPING OFF PASSENGERS AND PICKING UP PASSENGERS ALONG ROAD IN REVERSE ROUTES TO ESTCOURT TAXI RANK.<br>ALTERNATIVE BACKWARD ROUTE:<br>FROM KHWEZI UNNAMED ROADS WITH PASSENGERS INTO LEFT KEMPS ROAD, TURN RIGHT R103 CROSSING THE BRIDGE BECOMES LORNE STREET STRAIGHT TILL HARDING STREET LEFT ALBERT STREET RIGHT PHILIP STREET THEN RIGHT INTO APPROVED TAXI RANK IN ESTCOURT DROPPING/PICKING PASSENGERS.  |
| 12.29 | KZPRERC2798843 - COLENSO TO WEENEN<br>FROM AN APPROVED TAXI RANK IN COLENSO ALONG SIR GEORGE STREET, TURN LEFT INTO R74, PROCEED WITH R74 AND TURN LEFT INTO ANDRIES PRETORIUS STREET, TURN LEFT INTO RETIEF STREET, LEFT INTO BELL STREET, LEFT INTO VALLEY STREET AND RIGHT INTO WEENEN TAXI RANK. DROP OFF PASSENGERS, LOAD PASSENGERS AND RETURN TO COLENSO USING THE SAME ROUTE IN REVERSE.  |
| 12.30 | KZPRERC2798892 - COLENSO TO EKUTHULENI<br>FROM AN APPROVED TAXI RANK IN COLENSO ALONG SIR GEORGE STREET, TURN LEFT INTO R74, PROCEED AND TURN LEFT INTO EKUTHULENI TAXI RANK DROPPING AND PICKING PASSENGERS AND RETURN TO COLENSO USING THE SAME ROUTE IN REVERSE.   |
| 12.31 | KZPRERC2804331 - COLENSO TO NKANYEZINI AND RETURN<br>FROM APPROVED TAXI RANK IN COLENSO SIR GEORGE STREET, TURN LEFT INTO DAVIDSON STREET AND TURN RIGHT INTO POWER STREET PROCEEDING INTO NKANYEZINI AND RETURN ALONG THE SAME ROUTE.  |
| 12.32 | KZPRERC2804380 - COLENSO TO GANASHOEK AND RETURN<br>FROM APPROVED TAXI RANK IN COLENSO SIR GEORGE STREET, TURN LEFT INTO WEST STREET, TURN RIGHT INTO DAVIDSON STREET, PROCEEDING PASS NKANYEZINI, TURN LEFT INTO D448 INTO GANASHOEK AND RETURN ALONG THE SAME ROUTE.  |
| 12.33 | KZPRERC2813690 - ESTCOURT TO MOOI RIVER<br>FROM APPROVED TAXI RANK IN ESTCOURT WITH PASSENGERS, TURN RIGHT INTO ALEXANDRA STREET, TURN RIGHT HARDING STREET, BECOMES LORNE STREET CROSSING BRIDGE INTO R103 STRAIGHT THEN, TURN LEFT P1/8 DROP / PICK PASSENGERS ALONG, PROCEED ALONG THE ROAD (MABHALONINI, WILLOW GRANGER) INTO THE CIRCLE, THEN OUT INTO LEFT LAWRENCE ROAD, STRAIGHT ACROSS ROBOT INTO RIGHT PKX0064 MOOI RIVER TAXI RANK, ALLOCATED BAY DROPPING OFF PASSENGERS AND PICKING UP PASSENGERS IN REVERSE ROUTE TO ESTCOURT TAXI RANK.<br>ALTERNATIVE ROUTE<br>FROM APPROVED TAXI RANK IN ESTCOURT WITH PASSENGERS, TURN RIGHT INTO ALEXANDRA STREET, TURN RIGHT HARDING BECOMES LORNE STREET CROSSING BRIDGE INTO R103 STRAIGHT ALONG INTO LEFT JOINING N3, PROCEED ALONG THEN LEFT TREVERTON PLAZZA INTO CLAUGHTON TERRACE, LEFT TURN IN MARKET STREET, THEN RIGHT TURN INTO LAWRENCE ROAD, INTO RIGHT PKX0064 MOOI RIVER TAXI RANK, ALLOCATED BAY DROPPING OFF AND PICKING UP PASSENGERS IN REVERSE ROUTE TO ESTCOURT TAXI RANK. |



## transport

Department:  
Transport  
Province of KwaZulu-Natal

## GAZETTE

LGKZNG44-2023-FEB

REGION: ALL

|      |   |     |   |
|------|---|-----|---|
| 1)   | <b>Application Number:</b> APP0149795   | 2)  | <b>Gazette Number:</b> LGKZNG44-2023-FEB                      |
| 3)   | <b>Applicant:</b> MD KHUMALO<br><b>ID NO.</b> 6209205750087<br><b>Association:</b> ESTCOURT DISTRICT TAXI ASSOCIATION   | 4)  | <b>Applicant Address:</b><br>P.O BOX 1213<br>ESTCOURT<br>3310 |
| 5)   | <b>Existing Licence Holder:</b> NOT APPLICABLE<br><b>ID NO.</b> NOT APPLICABLE  | 6)  | <b>Existing Licence Holder Address:</b><br>NOT APPLICABLE     |
| 7)   | <b>Type of application:</b> NEW OPERATING LICENCE   | 8)  | <b>Operating Licence Number:</b> NOTAVAILABLE                 |
| 9)   | <b>Vehicle Type:</b> MINIBUS  | 10) | 1 X 15 (SEATED) + 0 (STANDING)                                |
| 11)  | <b>Region:</b> UTHUKELA   |     |   |
| 12.1 | <p>2202EK2202EN00050211 - WEMBEZI TO ESCOURT</p> <p>FROM APPROVED TAXI RANK IN WEMBEZI TO APPROVED TAXI RANK IN ESCOURT AND WEMBEZI RANK, INTO LONGHOMES, MAHASHINI, KHWEZI, V. Q. DEPO, FIVE ROOM, NKWEZELA, TURN LEFT TO LOCKSLOY, NEWLANDS, LOADING AND OFFLOADING AND TURN INTO C SECTION LOADING AND OFFLOADING TURN RIGHT INTO P29 NTABAMHLOPHE ROAD INTO MARTIN ROAD, HELLET ROAD, CONNOR STREET AND TURN LEFT INTO ALEXANDRA STREET INTO TAXI RANK, OFFLOADING AND LOADING AND RETURN ALONG THE FORWARD ROUTE IN REVERSE.</p> <p>ALTERNATIVE ROUTE</p> <p>FROM P29 NTABAMHLOPHE ROAD, INTO HARRY MILLER ROAD, SUBWAY ROAD, ALBERT STREET, PHILLIP STREET, AND TURN RIGHT INTO ALEXANDRA STREET INTO TAXI RANK. OFFLOADING, LOADING AND RETURN THE FORWARD ROUTE IN REVERSE.</p> <p>SETTING DOWN AND PICKING UP PASSENGERS:</p> <p>1. BACON FACTORY ROAD R103 INTO CONNOR STREET INTO ALEXANDRA STREET INTO TAXI RANK.<br/>2. NARROWTEX INTO LOSKOP ROAD.<br/>3. MASONITE INTO BROOMCLIFFE ROAD.<br/>4. MASONITE INTO BANK ROAD.<br/>5. MOSAIC INTO BANK ROAD.</p> |     |   |
| 12.2 | <p>2202EN2202DH10050186 - ESTCOURT TO LADYSMITH</p> <p>FROM APPROVED TAXI RANK IN ESCOURT (ALEXANDRA), LEFT INTO HARDING STREET, INTO R103 (FRERE ROAD), RIGHT TO CHIEVELY AND PASS COLENSO ALONG R103, PASS ROOSBOM, STRAIGHT TO LADYSMITH INTO QUEEN STREET, INTO LYELL STREET, INTO ALFRED STREET INTO TAXI RANK OFFLOADING AND PROCEED INTO ILLING ROAD TAXI RANK OFFLOADING, LOADING AND RETURN ALONG FORWARD ROUTE IN REVERSE.</p>  |     |   |
| 12.3 | <p>2202EN2202DR10050199 - HLATHIKHULU TO MOOI RIVER</p> <p>FROM HLATHIKHULU TAXI RANK, INTO P169, PROCEED TO P1-7, INTO K. P. X. 0088 MOOI RIVER TAXI RANK AND RETURN ALONG THE FORWARD ROUTE IN REVERSE.</p>   |     |   |
| 12.4 | <p>2202EN2202EN00050177 - CHARTER: FROM ESTCOURT TAXI RANK TO POINT WITHIN THE PROVINCE KZN ONLY. NO PICKING OR SETTING DOWN OF PASSENGERS EN ROUTE.</p>  |     |   |
| 12.5 | <p>2202EN2202EN00050181 - CORNFIELDS TO ESCOURT</p> <p>FROM APPROVED TAXI RANK IN CORNFIELDS ALONG D489 LEFT INTO R74, LEFT INTO R103, INTO LORNE STREET, INTO HARDING STREET, INTO ALEXANDRA STREET TO APPROVED TAXI RANK IN ALEXANDRA STREET AND RETURN ALONG THE FORWARD ROUTE IN REVERSE (SUBJECT TO RESTRICTION NUMBER 5, PICKING UP AND SETTING DOWN ENROUTE).</p> <p>ALTERNATIVE ROUTE</p> <p>FROM APPROVED TAXI RANK IN FRERE, TURN RIGHT INTO R103, INTO LORNE STREET, INTO HARDING STREET, TURN INTO ALEXANDRA STREET INTO APPROVED TAXI RANK IN ALEXANDRA STREET AND RETURN ALONG FORWARD ROUTE IN REVERSE.</p> <p>SETTING DOWN AND PICKING UP PASSENGERS:</p> <p>1. BACON FACTORY ROAD R103 INTO CONNOR STREET INTO ALEXANDRA STREET INTO TAXI RANK.<br/>2. NARROWTEX INTO LOSKOP ROAD.<br/>3. MASONITE INTO BROOMCLIFFE ROAD.<br/>4. MASONITE INTO BANK ROAD.<br/>5. MOSAIC INTO BANK ROAD.</p>  |     |   |
| 12.6 | <p>2202EN2202EN00050182 - DUTCH GOODHOME - ESTCOURT</p> <p>FROM APPROVED TAXI RANK IN D1246, DUTCH GOODHOME TURN RIGHT TO P29 LOADING TOWARDS ESCOURT PASS UMTSHEZI HIGH SCHOOL, PROCEED ALONG P29 OFFLOADING, PASS SHAYAMOYA, NEWLANDS, LOCKSLOY, WEMBEZI TOWNSHIP ALONG P29 INTO MARTIN ROAD, HELLET ROAD, RICHMOND ROAD, CONNOR STREET, TURN LEFT TO ALEXANDRA STREET INTO TAXI RANK OFFLOAD AND LOAD AND RETURN ALONG FORWARD ROUTE IN REVERSE.</p> <p>ALTERNATIVE ROUTE</p> <p>FROM P29 INTO HARRY MILLER ROAD, ALBERT STREET, INTO PHILLIP STREET AND ALONG ALEXANDRA STREET, INTO TAXI RANK.</p>   |     |   |
| 12.7 | <p>2202EN2202EN00050183 - ESTCOURT TO MABHALONINI</p> <p>FROM APPROVED TAXI RANK IN MABHALONINI, INTO AND ALONG R103, INTO DRUMMOND ROAD, LEFT INTO ALBERT STREET, RIGHT INTO PHILLIP STREET, INTO ALEXANDRA STREET, INTO ALEXANDRA STREET TAXI RANK AND RETURN ALONG THE FORWARD ROUTE IN REVERSE.</p>   |     |   |
| 12.8 | <p>2202EN2202EN00050184 - ESIGODLWENI TO ESTCOURT</p> <p>FROM APPROVED TAXI RANK IN ESIGODLWENI, INTO R17, INTO AND ALONG R103, INTO LORNE STREET, INTO HARDING STREET, INTO ALEXANDRA STREET, INTO ALEXANDRA TAXI RANK AND RETURN ALONG FORWARD ROUTE IN REVERSE.</p>  |     |   |





## transport

Department:  
Transport  
Province of KwaZulu-Natal

## GAZETTE

LGKZNG44-2023-FEB

REGION: ALL

|       |   |
|-------|---|
| 12.9  | <p>2202EN2202EN00050197 - GCINUSIZI TO ESCOURT</p> <p>FROM APPROVED TAXI RANK IN KWA-GCINUSIZI TURN RIGHT INTO P29, LOADING AND OFFLOADING TOWARDS ESCOURT PASS MTSHEZI HIGH SCHOOL, PROCEED ALONG P29 INTO MARTIN ROAD, INTO HELLET ROAD, INTO CONNOR STREET, LEFT INTO ALEXANDRA STREET, INTO TAXI RANK AND RETURN ALONG THE FORWARD ROUTE IN REVERSE.</p> <p>ALTERNATIVE ROUTE.</p> <p>FROM P29 LEFT INTO HARRY MILLER ROAD, RIGHT INTO SUBWAY ROAD, RIGHT INTO ALBERT STREET, LEFT INTO PHILLIP STREET INTO ALEXANDRA STREET TAXI RANK AND RETURN ALONG FORWARD ROUTE IN REVERSE.</p> <p>SETTING DOWN AND PICKING UP PASSENGERS:</p> <ol style="list-style-type: none"> <li>1. BACON FACTORY ROAD R103 INTO CONNOR STREET INTO ALEXANDRA STREET INTO TAXI RANK.</li> <li>2. NARROWTEX INTO LOSKOP ROAD;</li> <li>3. MASONITE INTO BROOMCLIFFE ROAD;</li> <li>4. MOSAIC INTO BANK ROAD.</li> </ol>   |
| 12.10 | <p>2202EN2202EN00050198 - HLATHIKHULU TO ESCOURT</p> <p>FROM APPROVED TAXI RANK IN HLATHIKHULU INTO C1326, INTO P391, ALONG D1240, PROCEED ALONG P28-9 VIA NHLALAKAHLE NTABAMHLOPHE POLICE STATION, TURN TO P29 LOADING ALONG THE ROUTE UP DUTCH GOODHOME, OFFLOADING ONLY ALONG P29 INTO MARTIN ROAD, HELLET ROAD, RICHMOND ROAD, CONNOR STREET, TURN LEFT INTO ALEXANDRA STREET INTO TAXI RANK ESCOURT AND RETURN ALONG FORWARD ROUTE IN REVERSE.</p> <p>OR</p> <p>FROM APPROVED TAXI RANK IN HLATHIKHULU P170, INTO R103, INTO DRUMMOND ROAD, INTO ALBERT STREET INTO HARDING STREET, INTO ALEXANDRA STREET RANK ESCOURT, DIRECT AND RETURN .</p> <p>OR</p> <p>FROM APPROVED TAXI RANK IN HLATHIKHULU P171 INTO R103, INTO P29, HARRY MILLER ROAD, SUBWAY ROAD, ALBERT STREET, PHILLIP STREET, ALONG ALEXANDRA STREET INTO TAXI RANK ESCOURT AND RETURN.</p> <p>OR</p> <p>FROM APPROVED TAXI RANK IN HLATHIKHULU INTO P28 JOIN P379, PASSING KWADLAMINI, KWANDABA, JOIN P29, PROCEED TO HARRY MILLER ROAD, SUBWAY ROAD, INTO ALBERT STREET, PHILLIP STREET, ALEXANDRA STREET, INTO TAXI RANK ESCOURT. OFFLOADING, LOADING AND RETURN.</p> <p>SETTING DOWN AND PICKING UP PASSENGERS:</p> <ol style="list-style-type: none"> <li>1. BACON FACTORY ROAD R103 INTO CONNOR STREET INTO ALEXANDRA STREET INTO TAXI RANK.</li> <li>2. NARROWTEX INTO LOSKOP ROAD;</li> <li>3. MASONITE INTO BROOMCLIFFE ROAD;</li> <li>4. MASONITE INTO BANK ROAD; AND</li> <li>5. MOSAIC INTO BANK ROAD.</li> </ol> |
| 12.11 | <p>2202EN2202EN00050200 - ESCOURT TO HOSPITAL.</p> <p>FROM ALEXANDRA TAXI RANK RIGHT INTO HARDING STREET, LEFT INTO ALBERT STREET, RIGHT INTO DRUMMOND ROAD, INTO LORNE STREET (R103), TO HOSPITAL TAXI RANK AND RETURN ALONG R103, INTO LORNE STREET, INTO HARDING STREET, INTO ALEXANDRA STREET INTO THE TAXI RANK.</p> <p>OR</p> <p>ESCOURT TAXI RANK INTO ALEXANDRA STREET, LEFT INTO HARDING STREET, INTO THE R103 AND PROCEED TO COLITA AND RETURN ALONG THE FORWARD ROUTE IN REVERSE.</p>  |
| 12.12 | <p>2202EN2202EN00050201 - ESCOURT HOSTEL TO ESCOURT</p> <p>FROM ESCOURT TAXI RANK INTO ALEXANDRA STREET, RIGHT INTO HARDING STREET, LEFT INTO ALBERT STREET, INTO EXTENSION ROAD, INTO DRUMMOND ROAD, LEFT INTO LORNE STREET, INTO R103, LEFT INTO KEMPS ROAD AND PROCEED TO THE HOSTEL TAXI RANK AND RETURN ALONG THE FORWARD ROUTE IN REVERSE</p>   |
| 12.13 | <p>2202EN2202EN00050202 - ESTCOURT - KOMDAG</p> <p>FROM POST OFFICE TAXI RANK, INTO HARDING STREET, TURN RIGHT INTO RICHMOND ROAD (SPAR) BECOMING ROLLAND HELLET AVENUE, TURN RIGHT INTO JAMMIE DE WAAL AVENUE (DRAKENSVIEW) TURN RIGHT INTO NTABAMHLOPHE ROAD. TURN LEFT INTO BRICKHILL ROAD (GERRY'S MOTORS) TO GOOD STREET (CHRISTIAN CENTRE), TURN INTO JAMMIE DE WAAL AVENUE, TURN RIGHT INTO DOVETREE AVENUE, TURN RIGHT TO SIR FREDERICK ROAD. TURN TO SYMONDS ROAD, LEFT INTO GEORGE SMITH STREET, TURN LEFT INTO BRICKHILL, TURN LEFT INTO ELIZABETH AVENUE, TURN RIGHT INTO CHERRY STREET, TURN RIGHT INTO ABELIA STREET, TURN, RIGHT INTO BRICKHILL ROAD, LEFT INTO BROOM ROAD, TURN RIGHT INTO ALOE STREET, TURN LEFT INTO ELIZABETH AVENUE, TURN LEFT INTO SUBWAY ROAD, TURN RIGHT INTO ALBERT STREET, LEFT INTO HARDING STREET TAXI RANK AND RETURN ALONG THE FORWARD ROUTE IN REVERSE.</p>   |
| 12.14 | <p>2202EN2202EN00050203 - ESTCOURT TO KWA-DLAMINI</p> <p>FROM APPROVED TAXI RANK IN KWA-DLAMINI INTO P379 LOADING AND OFFLOADING INTO EMTSHEZI HIGH SCHOOL AND TURN RIGHT INTO P29 NTABAMHLOPHE ROAD, OFFLOADING ONLY, PASS SHAYAMOYA, NEVLANDS, LOCKSLOY AND WEMBEZI, INTO MARTIN ROAD, HELLET ROAD, RICHMOND ROAD, CONNOR STREET, TURN LEFT INTO ALEXANDRA STREET INTO TAXI RANK AND RETURN THE FORWARD ROUTE IN REVERSE.</p> <p>FROM P29 INTO HARRY MILLER ROAD, SUBWAY ROAD, ALBERT STREET, PHILLIP STREET, ALONG ALEXANDRA STREET INTO TAXI RANK OFFLOADING, LOADING AND RETURN.</p> <p>FROM P29 INTO HARRY MILLER ROAD, SUBWAY ROAD, ALBERT STREET, PHILLIP STREET, ALONG ALEXANDRA STREET INTO TAXI RANK OFFLOADING, LOADING AND RETURN.</p>   |
| 12.15 | <p>2202EN2202EN00050204 - MHUBHENI TO ESTCOURT</p> <p>FROM MHUBHENI TAXI RANK INTO D1381 LOADING AND OFFLOADING ALONG THE WAY. PASS GREYSTONE, HILTON FARM, WEMBEZI OFFLOADING AND TURN RIGHT INTO P29 NTABAMHLOPHE ROAD, OFFLOADING, INTO MARTIN ROAD, HELLET ROAD, RICHMOND ROAD, CONNOR STREET, AND TURN LEFT INTO ALEXANDRA STREET INTO TAXI RANK AND RETURN ALONG THE FORWARD ROUTE IN REVERSE.</p> <p>FROM MHUBHENI ALONG P17, DALTON, LOADING AND OFFLOADING ALONG THE WAY, PASS GREYSTONE, BLUE HAZE, INTO P29 NTABAMHLOPHE ROAD, INTO MARTIN ROAD, HELLET ROAD, CONNOR STREET, AND TURN LEFT INTO ALEXANDRA STREET, INTO TAXI RANK, OFFLOADING, LOADING AND RETURN.</p> <p>FROM P29 INTO HARRY MILLER ROAD, RIGHT INTO SUBWAY ROAD, RIGHT INTO ALBERT STREET, LEFT INTO PHILLIP STREET, INTO ALEXANDRA STREET, INTO THE TAXI RANK AND RETURN.</p> <p>FROM P29. INTO HARRY MILLER ROAD, INTO SUBWAY ROAD, INTO ALBERT STREET INTO PHILLIPS STREET INTO ALEXANDRA STREET INTO TAXI RANK AND RETURN.</p>  |



## transport

Department:  
Transport  
Province of KwaZulu-Natal

## GAZETTE

LGKZNG44-2023-FEB

REGION: ALL

|       |   |
|-------|---|
| 12.16 | 2202EN2202EN00050205 - MDWEBU TO ESCOURT<br><br>FROM APPROVED TAXI RANK IN NDWEBU INTO AND ALONG D1382, LEFT INTO P29, PASS EMTSHEZI HIGH SCHOOL, SHAYAMOYA, NEWLANDS, LOCHSLOY, WEMBEZI, INTO MARTIN ROAD, HELLET ROAD, RICHMOND ROAD, CONNOR STREET, LEFT INTO ALEXANDRA STREET, INTO TAXI RANK AND RETURN ALONG THE FORWARD IN REVERSE.  |
| 12.17 | 2202EN2202EN00050206 - PHAPHAHULU TO ESCOURT<br><br>FROM APPROVED TAXI RANK IN PHAPHAHULU, INTO SAGITTARIUS AVENUE, PHAPHAHULU INTO R74, WEENEN ROAD AND LEFT TO ESIGODLWENI, LOADING AND OFFLOADING, PASS SHAYAMOYA, NEWLANDS, LOCHSLOY, WEMBEZI, OFFLOADING ONLY, INTO MARTIN ROAD, INTO HELLET ROAD, RICHMOND ROAD, CONNOR STREET, INTO ALEXANDRA STREET INTO THE TAXI RANK, OFFLOADING, LOADING AND RETURN ALONG THE FORWARD ROUTE IN REVERSE.  |
| 12.18 | 2202EN2202EN00050207 - SHAYAMOYA TO ESCOURT.<br><br>FROM APPROVED TAXI RANK IN KWA-XABA STORE, INTO BOSHI, INTO SHAYAMOYA A, INTO SHAYAMOYA B, RIGHT INTO P29, NTABAMHLOPHE ROAD, LOADING AND OFFLOADING, PASS SHAYAMOYA, NEWLANDS, LOCHSLOY, WEMBEZI, OFFLOADING ONLY, INTO MARTIN ROAD, INTO HELLET ROAD, RICHMOND ROAD, CONNOR STREET, INTO ALEXANDRA STREET INTO THE TAXI RANK. OFFLOADING, LOADING AND RETURN ALONG THE FORWARD ROUTE IN REVERSE.<br><br>ALTERNATIVE ROUTE<br><br>FROM P29 INTO HARRY MILLER ROAD, SUBWAY ROAD, ALBERT STREET, ALONG ALEXANDRA STREET INTO THE TAXI RANK AND RETURN ALONG THE FORWARD ROUTE IN REVERSE.<br><br>SETTING DOWN AND PICKING UP PASSENGERS:<br><br>1.BACON FACTORY ROAD R103 INTO CONNOR STREET INTO ALEXANDRA STREET INTO TAXI RANK.<br>2.NARROWTEX INTO LOSKOP ROAD.<br>3.MASONITE INTO BROOMCLIFFE ROAD.<br>4.MASONITE INTO BANK ROAD.<br>5.MOSAIC INTO BANK ROAD. |
| 12.19 | 2202EN2202EN00050208 - ESTCOURT TO ESTCOURT<br>FROM APPROVED TAXI RANK IN MVUNDLWENI KWANDABA, MHLUNGWINI SCHOOL, A 1416, LOADING AND OFFLOADING INTO EMTSHEZI HIGH SCHOOL, INTO P29, NTABAMHLOPHE ROAD, OFFLOADING ONLY PASS SHAYAMOYA, NEWLANDS, LOCKSLOY, WEMBEZI INTO A MARTIN ROAD, HELLET ROAD, RICHMOND ROAD, CONNOR STREET AND TURN LEFT INTO ALEXANDRA STREET INTO THE TAXI RANK, OFFLOADING AND LOADING AND RETURN ALONG THE FORWARD ROUTE IN REVERSE.<br><br>ALTERNATIVE<br>FROM P29 INTO HARRY MILLER ROAD, SUBWAY ROAD, ALBERT STREET ALONG ALEXANDRA STREET, INTO THE TAXI RANK, OFFLOADING, LOADING AND RETURN.  |
| 12.20 | 2202EN2202EN00050209 - ESCOURT TO EMMAUS<br><br>FROM ALEXANDRA STREET TAXI RANK, INTO ALEXANDRA STREET, INTO PHILLIP STREET, INTO ALBERT STREET, INTO LOSKOP ROAD, INTO N3, INTO R74, INTO WINTERTON, LEFT INTO R600, RIGHT INTO LOSKOP ROAD AND PROCEED TO EMMAUS MISSION TAXI RANK AND RETURN ALONG THE FORWARD ROUTE IN REVERSE OR DIRECT ALONG LOSKOP ROAD.   |
| 12.21 | 2202EN2202EN00050210 - SOBABILI TO ESCOURT<br><br>FROM APPROVED TAXI RANK IN SOBABILI, INTO AND ALONG D1241, LEFT INTO P29 NTABAMHLOPHE ROAD LOADING AND OFFLOADING. PASS EMTSHEZI HIGH SCHOOL, SHAYAMOYA, NEWLANDS, LOCHSLOY, WEMBEZI INTO MARTIN ROAD, HELLET ROAD, RICHMOND ROAD, CONNOR STREET, TURN LEFT INTO ALEXANDRA STREET INTO THE TAXI RANK AND RETURN ALONG THE FORWARD ROUTE IN REVERSE.<br><br>ALTERNATIVE ROUTE<br><br>FROM P29 INTO HARRY MILLER ROAD, SUBWAY ROAD, ALBERT STREET, PHILLIP STREET ALONG ALEXANDRA STREET INTO THE TAXI RANK AND RETURN.<br><br>SETTING DOWN AND PICKING UP PASSENGERS:<br><br>1.BACON FACTORY ROAD R103 INTO CONNOR STREET INTO ALEXANDRA STREET INTO TAXI RANK.<br>2.NARROWTEX INTO LOSKOP ROAD.<br>3.MASONITE INTO BROOMCLIFFE ROAD.<br>4.MASONITE INTO BANK ROAD.<br>5.MOSAIC INTO BANK ROAD.  |
| 12.22 | 2202EN2202EN00050216 - ESTCOURT TO FORDEVILLE.<br><br>FROM ALEXANDRA STREET TAXI RANK, LEFT INTO HARDING STREET, LEFT BOUGINVILLEA AND TURN RIGHT INTO 1ST AVENUE STRAIGHT TO 5TH AVENUE, STRAIGHT TO 8TH AVENUE, LEFT TO 9TH AVENUE, LEFT TO 6TH AVENUE, RIGHT TO 4TH AVENUE, LEFT TO 3RD AVENUE STREET, LEFT INTO HIBISCUS AVENUE RIGHT INTO CARNATION ROAD BACK TO HIBISCUS AVENUES, LEFT INTO CANNA AVENUE, PASS THE FORDEVILLE HALL TO THE RANK, OFFLOAD AND LOAD AND RETURN ALONG THE FORWARD ROUTE IN REVERSE  |
| 12.23 | 2202EN2202ER10050185 - ESTCOURT TO BERGVILLE<br>FROM APPROVED TAXI RANK IN ESCOURT, INTO ALEXANDRA STREET, INTO PHILLIP STREET, INTO ALBERT STREET, INTO LOSKOP ROAD, INTO N3, INTO R74 BERGILLE, INTO R600, INTO BERGVILLE TAXI RANK. OFFLOAD, LOADING AND RETURN ALONG FORWARD ROUTE IN REVERSE. 6.1 ALTERNATIVE ROUTE FROM APPROVED TAXI RANK IN ESCOURT, INTO ALEXANDRA STREET, INTO BROOMCLIFFE ROAD, TURN RIGHT TO LOSKOP ROAD INTO P10 PASS LOSKOP, TURN RIGHT INTO R600, TURN LEFT INTO R74, TURN RIGHT INTO WEST STREET, INTO BERGVILLE TAXI RANK OFFLOAD, LOADING AND RETURN ALONG FORWARD ROUTE IN REVERSE.  |
| 12.24 | 2202EN2203BL10050215 - ESTCOURT TO ZWELISHA:<br>FROM APPROVED TAXI RANK IN ZWELITSHA LOCATION AND TURN LEFT INTO P29 NTABAMHLOPHE ROAD LOADING AND OFFLOADING ALONG THE WAY. UP TO WEMBEZI, PROCEED ALONG P29, INTO MARTIN ROAD, HELLET ROAD, RICHMOND ROAD, CONNOR STREET, TURN INTO ALEXANDRA STREET INTO TAXI RANK AND RETURN ALONG THE FORWARD ROUTE IN REVERSE.  |
| 12.25 | 2202EN7100H010050214 - ESCOURT TO QWAQWA<br><br>FROM ALEXANDRA STREET TAXI RANK LOADING INTO LOSKOP ROAD, PASS ULTRA CITY TO N3 LEFT TO R74 WINTERTON INTO R74 BERGVILLE AND PROCEED DIRECT TO QWAQWA TAXI RANK OFFLOADING AND LOADING AND RETURN ALONG THE FORWARD ROUTE IN REVERSE.<br><br>IMPORTANT<br>THIS ROUTE MAY NOT BE ISSUED UNLESS A RANK PERMIT FOR VEREENIGING IS PRODUCED.  |



## transport

Department:  
Transport  
Province of KwaZulu-Natal

## GAZETTE

LGKZNG44-2023-FEB

REGION: ALL

|       |   |
|-------|---|
| 12.26 | 2202EY2202EN10050189 - COLENZO TO ESTCOURT<br>FROM APPROVED TAXI RANK IN COLENZO STREET, ST GEORGE STREET, TURN RIGHT INTO R74 AND LEFT INTO R103, AND PROCEED ALONG R103, PASS FRERE DIRECT TO ESTCOURT, ALONG LORNE STREET, INTO HARDING STREET, TURN RIGHT TO ALEXANDRA STREET TAXI RANK.  |
| 12.27 | KZPRERC2783310 - ESTCOURT TO THEMBAHLIHLA (NEW LOCAL ROUTE)<br>FROM AN APPROVED TAXI RANK IN ESTCOURT, TURN RIGHT TO ALEXANDRA STREET, TURN LEFT TO HARDING STREET JOIN R103, TURN RIGHT TO R74, TURN LEFT TO D489 PROCEED AND TURN LEFT TO THEMBAHLIHLA RANK NEXT TO THEMBAHLIHLA PRIMARY SCHOOL, DROP AND PICK PASSENGERS TO ESTCOURT.  |
| 12.28 | KZPRERC2783359 - THEMBAHLIHLA TO WEENEN (NEW LOCAL ROUTE)<br>FROM THEMBAHLIHLA RANK NEXT TO THEMBAHLIHLA PRIMARY SCHOOL, TURN LEFT TO JOIN D489, TURN LEFT TO JOIN R74, PROCEED CROSS WEENEN NATURE RESERVE USING R74, TURN RIGHT AND PROCEED WITH R74 PROCEED AND TURN LEFT TO ANDRIES PRETORIUS TURN LEFT TO RETIEF STREET, TURN LEFT TO BELL STREET, TURN LEFT TO VALLEY STREET AND TURN RIGHT TO WEENEN TAXI RANK. DROP AND PICK PASSENGERS BACK TO THEMBAHLIHLA.   |
| 12.29 | KZPRERC2796246 - ESTCOURT TO KHWEZI<br>FROM APPROVED TAXI RANK IN ESTCOURT WITH PASSENGERS TURN RIGHT INTO ALEXANDRA STREET CROSSING ROBOTS TURN RIGHT PATERSON STREET, LEFT INTO ALBERT STREET DROP/PICK ALONG LEFT LORNE STREET CROSSING THE BRIDGE DROP/PICK PROCEED, TURN LEFT KEMPS ROAD, PROCEED STRAIGHT THEN RIGHT UNNAMED ROAD TO KHWEZI DROPPING OFF PASSENGERS AND PICKING UP PASSENGERS ALONG ROAD IN REVERSE ROUTES TO ESTCOURT TAXI RANK.<br>ALTERNATIVE BACKWARD ROUTE:<br>FROM KHWEZI UNNAMED ROADS WITH PASSENGERS INTO LEFT KEMPS ROAD, TURN RIGHT R103 CROSSING THE BRIDGE BECOMES LORNE STREET STRAIGHT TILL HARDING STREET LEFT ALBERT STREET RIGHT PHILIP STREET THEN RIGHT INTO APPROVED TAXI RANK IN ESTCOURT DROPPING/PICKING PASSENGERS.  |
| 12.30 | KZPRERC2798892 - COLENZO TO EKUTHULENI<br>FROM AN APPROVED TAXI RANK IN COLENZO ALONG SIR GEORGE STREET, TURN LEFT INTO R74, PROCEED AND TURN LEFT INTO EKUTHULENI TAXI RANK DROPPING AND PICKING PASSENGERS AND RETURN TO COLENZO USING THE SAME ROUTE IN REVERSE.   |
| 12.31 | KZPRERC2804331 - COLENZO TO NKANYEZINI AND RETURN<br>FROM APPROVED TAXI RANK IN COLENZO SIR GEORGE STREET, TURN LEFT INTO DAVIDSON STREET AND TURN RIGHT INTO POWER STREET PROCEEDING INTO NKANYEZINI AND RETURN ALONG THE SAME ROUTE.  |
| 12.32 | KZPRERC2804380 - COLENZO TO GANASHOEK AND RETURN<br>FROM APPROVED TAXI RANK IN COLENZO SIR GEORGE STREET, TURN LEFT INTO WEST STREET, TURN RIGHT INTO DAVIDSON STREET, PROCEEDING PASS NKANYEZINI, TURN LEFT INTO D448 INTO GANASHOEK AND RETURN ALONG THE SAME ROUTE.  |
| 12.33 | KZPRERC2813690 - ESTCOURT TO MOOI RIVER<br>FROM APPROVED TAXI RANK IN ESTCOURT WITH PASSENGERS, TURN RIGHT INTO ALEXANDRA STREET, TURN RIGHT HARDING STREET, BECOMES LORNE STREET CROSSING BRIDGE INTO R103 STRAIGHT THEN, TURN LEFT P1/8 DROP / PICK PASSENGERS ALONG, PROCEED ALONG THE ROAD (MABHALONINI, WILLOW GRANGER) INTO THE CIRCLE, THEN OUT INTO LEFT LAWRENCE ROAD, STRAIGHT ACROSS ROBOT INTO RIGHT PKX0064 MOOI RIVER TAXI RANK, ALLOCATED BAY DROPPING OFF PASSENGERS AND PICKING UP PASSENGERS IN REVERSE ROUTE TO ESTCOURT TAXI RANK.<br>ALTERNATIVE ROUTE<br>FROM APPROVED TAXI RANK IN ESTCOURT WITH PASSENGERS, TURN RIGHT INTO ALEXANDRA STREET, TURN RIGHT HARDING BECOMES LORNE STREET CROSSING BRIDGE INTO R103 STRAIGHT ALONG INTO LEFT JOINING N3, PROCEED ALONG THEN LEFT TREVERTON PLAZZA INTO CLAUGHTON TERRACE, LEFT TURN IN MARKET STREET, THEN RIGHT TURN INTO LAWRENCE ROAD, INTO RIGHT PKX0064 MOOI RIVER TAXI RANK, ALLOCATED BAY DROPPING OFF AND PICKING UP PASSENGERS IN REVERSE ROUTE TO ESTCOURT TAXI RANK. |



## transport

Department:  
Transport  
Province of KwaZulu-Natal

## GAZETTE

LGKZNG44-2023-FEB

REGION: ALL

|      |   |     |   |
|------|---|-----|---|
| 1)   | <b>Application Number:</b> APP0149796   | 2)  | <b>Gazette Number:</b> LGKZNG44-2023-FEB                      |
| 3)   | <b>Applicant:</b> SM NDLOVU<br><b>ID NO.</b> 7808165548081<br><b>Association:</b> ESTCOURT DISTRICT TAXI ASSOCIATION  | 4)  | <b>Applicant Address:</b><br>P.O BOX55134<br>ESTCOURT<br>3310 |
| 5)   | <b>Existing Licence Holder:</b> NOT APPLICABLE<br><b>ID NO.</b> NOT APPLICABLE  | 6)  | <b>Existing Licence Holder Address:</b><br>NOT APPLICABLE     |
| 7)   | <b>Type of application:</b> NEW OPERATING LICENCE   | 8)  | <b>Operating Licence Number:</b> NOTAVAILABLE                 |
| 9)   | <b>Vehicle Type:</b> MINIBUS  | 10) | 1 X 15 (SEATED) + 0 (STANDING)                                |
| 11)  | <b>Region:</b> UTHUKELA   |     |   |
| 12.1 | <p>2202EK2202EN00050211 - WEMBEZI TO ESCOURT</p> <p>FROM APPROVED TAXI RANK IN WEMBEZI TO APPROVED TAXI RANK IN ESCOURT AND WEMBEZI RANK, INTO LONGHOMES, MAHASHINI, KHWEZI, V. Q. DEPO, FIVE ROOM, NKWEZELA, TURN LEFT TO LOCKSLOY, NEWLANDS, LOADING AND OFFLOADING AND TURN INTO C SECTION LOADING AND OFFLOADING TURN RIGHT INTO P29 NTABAMHLOPHE ROAD INTO MARTIN ROAD, HELLET ROAD, CONNOR STREET AND TURN LEFT INTO ALEXANDRA STREET INTO TAXI RANK, OFFLOADING AND LOADING AND RETURN ALONG THE FORWARD ROUTE IN REVERSE.</p> <p>ALTERNATIVE ROUTE</p> <p>FROM P29 NTABAMHLOPHE ROAD, INTO HARRY MILLER ROAD, SUBWAY ROAD, ALBERT STREET, PHILLIP STREET, AND TURN RIGHT INTO ALEXANDRA STREET INTO TAXI RANK. OFFLOADING, LOADING AND RETURN THE FORWARD ROUTE IN REVERSE.</p> <p>SETTING DOWN AND PICKING UP PASSENGERS:</p> <p>1. BACON FACTORY ROAD R103 INTO CONNOR STREET INTO ALEXANDRA STREET INTO TAXI RANK.<br/>2. NARROWTEX INTO LOSKOP ROAD.<br/>3. MASONITE INTO BROOMCLIFFE ROAD.<br/>4. MASONITE INTO BANK ROAD.<br/>5. MOSAIC INTO BANK ROAD.</p> |     |   |
| 12.2 | <p>2202EN2202BQ10050194 - ESCOURT TO NEWCASTLE.</p> <p>FROM APPROVED TAXI RANK IN ALEXANDRA STREET, LEFT INTO HARDING STREET, LEFT INTO ALBERT STREET, RIGHT INTO DRUMMOND LEFT INTO R103, TURN RIGHT INTO N11, INTO SHORT STREET, LEFT INTO LYELL STREET, CRAWSHAW ROAD INTO NEWCASTLE ROAD (N11) INTO APPROVED NEWCASTLE TAXI RANK AND RETURN ALONG THE FORWARD ROUTE IN REVERSE.</p>   |     |   |
| 12.3 | <p>2202EN2202DR10050199 - HLATHIKHULU TO MOOI RIVER</p> <p>FROM HLATHIKHULU TAXI RANK, INTO P169, PROCEED TO P1-7, INTO K. P. X. 0088 MOOI RIVER TAXI RANK AND RETURN ALONG THE FORWARD ROUTE IN REVERSE.</p>   |     |   |
| 12.4 | <p>2202EN2202EN00050177 - CHARTER: FROM ESTCOURT TAXI RANK TO POINT WITHIN THE PROVINCE KZN ONLY. NO PICKING OR SETTING DOWN OF PASSENGERS EN ROUTE.</p>  |     |   |
| 12.5 | <p>2202EN2202EN00050181 - CORNFIELDS TO ESCOURT</p> <p>FROM APPROVED TAXI RANK IN CORNFIELDS ALONG D489 LEFT INTO R74, LEFT INTO R103, INTO LORNE STREET, INTO HARDING STREET, INTO ALEXANDRA STREET TO APPROVED TAXI RANK IN ALEXANDRA STREET AND RETURN ALONG THE FORWARD ROUTE IN REVERSE (SUBJECT TO RESTRICTION NUMBER 5, PICKING UP AND SETTING DOWN ENROUTE).</p> <p>ALTERNATIVE ROUTE</p> <p>FROM APPROVED TAXI RANK IN FRERE, TURN RIGHT INTO R103, INTO LORNE STREET, INTO HARDING STREET, TURN INTO ALEXANDRA STREET INTO APPROVED TAXI RANK IN ALEXANDRA STREET AND RETURN ALONG FORWARD ROUTE IN REVERSE.</p> <p>SETTING DOWN AND PICKING UP PASSENGERS:</p> <p>1. BACON FACTORY ROAD R103 INTO CONNOR STREET INTO ALEXANDRA STREET INTO TAXI RANK.<br/>2. NARROWTEX INTO LOSKOP ROAD.<br/>3. MASONITE INTO BROOMCLIFFE ROAD.<br/>4. MASONITE INTO BANK ROAD.<br/>5. MOSAIC INTO BANK ROAD.</p>  |     |   |
| 12.6 | <p>2202EN2202EN00050182 - DUTCH GOODHOME - ESTCOURT</p> <p>FROM APPROVED TAXI RANK IN D1246, DUTCH GOODHOME TURN RIGHT TO P29 LOADING TOWARDS ESCOURT PASS UMTSHEZI HIGH SCHOOL, PROCEED ALONG P29 OFFLOADING, PASS SHAYAMOYA, NEWLANDS, LOCKSLOY, WEMBEZI TOWNSHIP ALONG P29 INTO MARTIN ROAD, HELLET ROAD, RICHMOND ROAD, CONNOR STREET, TURN LEFT TO ALEXANDRA STREET INTO TAXI RANK OFFLOAD AND LOAD AND RETURN ALONG FORWARD ROUTE IN REVERSE.</p> <p>ALTERNATIVE ROUTE</p> <p>FROM P29 INTO HARRY MILLER ROAD, ALBERT STREET, INTO PHILLIP STREET AND ALONG ALEXANDRA STREET, INTO TAXI RANK.</p>   |     |   |
| 12.7 | <p>2202EN2202EN00050183 - ESTCOURT TO MABHALONINI</p> <p>FROM APPROVED TAXI RANK IN MABHALONINI, INTO AND ALONG R103, INTO DRUMMOND ROAD, LEFT INTO ALBERT STREET, RIGHT INTO PHILLIP STREET, INTO ALEXANDRA STREET, INTO ALEXANDRA STREET TAXI RANK AND RETURN ALONG THE FORWARD ROUTE IN REVERSE.</p>   |     |   |
| 12.8 | <p>2202EN2202EN00050184 - ESIGODLWENI TO ESTCOURT</p> <p>FROM APPROVED TAXI RANK IN ESIGODLWENI, INTO R17, INTO AND ALONG R103, INTO LORNE STREET, INTO HARDING STREET, INTO ALEXANDRA STREET, INTO ALEXANDRA TAXI RANK AND RETURN ALONG FORWARD ROUTE IN REVERSE.</p>  |     |   |
| 12.9 | <p>2202EN2202EN00050196 - ESTCOURT - WEENEN</p> <p>FROM APPROVED TAXI RANK IN ESCOURT, ALEXANDRA STREET TO HARDING STREET, RIGHT INTO ALBERT STREET, INTO DRUMMOND STREET, INTO R103 TURN RIGHT INTO R74 (WEENEN), ENTER WEENEN INTO ADRIES PRETORIOUS STREET, INTO BELL STREET, JOIN VALLEY STREET, ENTER TAXI RANK OFFLOADING, LOADING AND RETURN ALONG FORWARD ROUTE ON REVERSE.</p>   |     |   |



## transport

Department:  
Transport  
Province of KwaZulu-Natal

## GAZETTE

LGKZNG44-2023-FEB

REGION: ALL

|       |   |
|-------|---|
| 12.10 | <p>2202EN2202EN00050197 - GCINUSIZI TO ESCOURT</p> <p>FROM APPROVED TAXI RANK IN KWA-GCINUSIZI TURN RIGHT INTO P29, LOADING AND OFFLOADING TOWARDS ESCOURT PASS MTSHEZI HIGH SCHOOL, PROCEED ALONG P29 INTO MARTIN ROAD, INTO HELLET ROAD, INTO CONNOR STREET, LEFT INTO ALEXANDRA STREET, INTO TAXI RANK AND RETURN ALONG THE FORWARD ROUTE IN REVERSE.</p> <p>ALTERNATIVE ROUTE.</p> <p>FROM P29 LEFT INTO HARRY MILLER ROAD, RIGHT INTO SUBWAY ROAD, RIGHT INTO ALBERT STREET, LEFT INTO PHILLIP STREET INTO ALEXANDRA STREET TAXI RANK AND RETURN ALONG FORWARD ROUTE IN REVERSE.</p> <p>SETTING DOWN AND PICKING UP PASSENGERS:</p> <ol style="list-style-type: none"> <li>1. BACON FACTORY ROAD R103 INTO CONNOR STREET INTO ALEXANDRA STREET INTO TAXI RANK.</li> <li>2. NARROWTEX INTO LOSKOP ROAD;</li> <li>3. MASONITE INTO BROOMCLIFFE ROAD;</li> <li>4. MOSAIC INTO BANK ROAD.</li> </ol>   |
| 12.11 | <p>2202EN2202EN00050198 - HLATHIKHULU TO ESCOURT</p> <p>FROM APPROVED TAXI RANK IN HLATHIKHULU INTO C1326, INTO P391, ALONG D1240, PROCEED ALONG P28-9 VIA NHLALAKAHLE NTABAMHLOPHE POLICE STATION, TURN TO P29 LOADING ALONG THE ROUTE UP DUTCH GOODHOME, OFFLOADING ONLY ALONG P29 INTO MARTIN ROAD, HELLET ROAD, RICHMOND ROAD, CONNOR STREET, TURN LEFT INTO ALEXANDRA STREET INTO TAXI RANK ESCOURT AND RETURN ALONG FORWARD ROUTE IN REVERSE.</p> <p>OR</p> <p>FROM APPROVED TAXI RANK IN HLATHIKHULU P170, INTO R103, INTO DRUMMOND ROAD, INTO ALBERT STREET INTO HARDING STREET, INTO ALEXANDRA STREET RANK ESCOURT, DIRECT AND RETURN .</p> <p>OR</p> <p>FROM APPROVED TAXI RANK IN HLATHIKHULU P171 INTO R103, INTO P29, HARRY MILLER ROAD, SUBWAY ROAD, ALBERT STREET, PHILLIP STREET, ALONG ALEXANDRA STREET INTO TAXI RANK ESCOURT AND RETURN.</p> <p>OR</p> <p>FROM APPROVED TAXI RANK IN HLATHIKHULU INTO P28 JOIN P379, PASSING KWADLAMINI, KWANDABA, JOIN P29, PROCEED TO HARRY MILLER ROAD, SUBWAY ROAD, INTO ALBERT STREET, PHILLIP STREET, ALEXANDRA STREET, INTO TAXI RANK ESCOURT. OFFLOADING, LOADING AND RETURN.</p> <p>SETTING DOWN AND PICKING UP PASSENGERS:</p> <ol style="list-style-type: none"> <li>1. BACON FACTORY ROAD R103 INTO CONNOR STREET INTO ALEXANDRA STREET INTO TAXI RANK.</li> <li>2. NARROWTEX INTO LOSKOP ROAD;</li> <li>3. MASONITE INTO BROOMCLIFFE ROAD;</li> <li>4. MASONITE INTO BANK ROAD; AND</li> <li>5. MOSAIC INTO BANK ROAD.</li> </ol> |
| 12.12 | <p>2202EN2202EN00050200 - ESCOURT TO HOSPITAL.</p> <p>FROM ALEXANDRA TAXI RANK RIGHT INTO HARDING STREET, LEFT INTO ALBERT STREET, RIGHT INTO DRUMMOND ROAD, INTO LORNE STREET (R103), TO HOSPITAL TAXI RANK AND RETURN ALONG R103, INTO LORNE STREET, INTO HARDING STREET, INTO ALEXANDRA STREET INTO THE TAXI RANK.</p> <p>OR</p> <p>ESCOURT TAXI RANK INTO ALEXANDRA STREET, LEFT INTO HARDING STREET, INTO THE R103 AND PROCEED TO COLITA AND RETURN ALONG THE FORWARD ROUTE IN REVERSE.</p>  |
| 12.13 | <p>2202EN2202EN00050201 - ESCOURT HOSTEL TO ESCOURT</p> <p>FROM ESCOURT TAXI RANK INTO ALEXANDRA STREET, RIGHT INTO HARDING STREET, LEFT INTO ALBERT STREET, INTO EXTENSION ROAD, INTO DRUMMOND ROAD, LEFT INTO LORNE STREET, INTO R103, LEFT INTO KEMPS ROAD AND PROCEED TO THE HOSTEL TAXI RANK AND RETURN ALONG THE FORWARD ROUTE IN REVERSE</p>   |
| 12.14 | <p>2202EN2202EN00050202 - ESTCOURT - KOMDAG</p> <p>FROM POST OFFICE TAXI RANK, INTO HARDING STREET, TURN RIGHT INTO RICHMOND ROAD (SPAR) BECOMING ROLLAND HELLET AVENUE, TURN RIGHT INTO JAMMIE DE WAAL AVENUE (DRAKENSVIEW) TURN RIGHT INTO NTABAMHLOPHE ROAD. TURN LEFT INTO BRICKHILL ROAD (GERRY'S MOTORS) TO GOOD STREET (CHRISTIAN CENTRE), TURN INTO JAMMIE DE WAAL AVENUE, TURN RIGHT INTO DOVETREE AVENUE, TURN RIGHT TO SIR FREDERICK ROAD. TURN TO SYMONDS ROAD, LEFT INTO GEORGE SMITH STREET, TURN LEFT INTO BRICKHILL, TURN LEFT INTO ELIZABETH AVENUE, TURN RIGHT INTO CHERRY STREET, TURN RIGHT INTO ABELIA STREET, TURN, RIGHT INTO BRICKHILL ROAD, LEFT INTO BROOM ROAD, TURN RIGHT INTO ALOE STREET, TURN LEFT INTO ELIZABETH AVENUE, TURN LEFT INTO SUBWAY ROAD, TURN RIGHT INTO ALBERT STREET, LEFT INTO HARDING STREET TAXI RANK AND RETURN ALONG THE FORWARD ROUTE IN REVERSE.</p>   |
| 12.15 | <p>2202EN2202EN00050203 - ESTCOURT TO KWA-DLAMINI</p> <p>FROM APPROVED TAXI RANK IN KWA-DLAMINI INTO P379 LOADING AND OFFLOADING INTO EMTSHEZI HIGH SCHOOL AND TURN RIGHT INTO P29 NTABAMHLOPHE ROAD, OFFLOADING ONLY, PASS SHAYAMOYA, NEVLANDS, LOCKSLOY AND WEMBEZI, INTO MARTIN ROAD, HELLET ROAD, RICHMOND ROAD, CONNOR STREET, TURN LEFT INTO ALEXANDRA STREET INTO TAXI RANK AND RETURN THE FORWARD ROUTE IN REVERSE.</p> <p>FROM P29 INTO HARRY MILLER ROAD, SUBWAY ROAD, ALBERT STREET, PHILLIP STREET, ALONG ALEXANDRA STREET INTO TAXI RANK OFFLOADING, LOADING AND RETURN.</p> <p>FROM P29 INTO HARRY MILLER ROAD, SUBWAY ROAD, ALBERT STREET, PHILLIP STREET, ALONG ALEXANDRA STREET INTO TAXI RANK OFFLOADING, LOADING AND RETURN.</p>   |
| 12.16 | <p>2202EN2202EN00050204 - MHUBHENI TO ESTCOURT</p> <p>FROM MHUBHENI TAXI RANK INTO D1381 LOADING AND OFFLOADING ALONG THE WAY. PASS GREYSTONE, HILTON FARM, WEMBEZI OFFLOADING AND TURN RIGHT INTO P29 NTABAMHLOPHE ROAD, OFFLOADING, INTO MARTIN ROAD, HELLET ROAD, RICHMOND ROAD, CONNOR STREET, AND TURN LEFT INTO ALEXANDRA STREET INTO TAXI RANK AND RETURN ALONG THE FORWARD ROUTE IN REVERSE.</p> <p>FROM MHUBHENI ALONG P17, DALTON, LOADING AND OFFLOADING ALONG THE WAY, PASS GREYSTONE, BLUE HAZE, INTO P29 NTABAMHLOPHE ROAD, INTO MARTIN ROAD, HELLET ROAD, CONNOR STREET, AND TURN LEFT INTO ALEXANDRA STREET, INTO TAXI RANK, OFFLOADING, LOADING AND RETURN.</p> <p>FROM P29 INTO HARRY MILLER ROAD, RIGHT INTO SUBWAY ROAD, RIGHT INTO ALBERT STREET, LEFT INTO PHILLIP STREET, INTO ALEXANDRA STREET, INTO THE TAXI RANK AND RETURN.</p> <p>FROM P29. INTO HARRY MILLER ROAD, INTO SUBWAY ROAD, INTO ALBERT STREET INTO PHILLIPS STREET INTO ALEXANDRA STREET INTO TAXI RANK AND RETURN.</p>  |



## transport

Department:  
Transport  
Province of KwaZulu-Natal

## GAZETTE

LGKZNG44-2023-FEB

REGION: ALL

|       |  |
|-------|--|
| 12.17 | 2202EN2202EN00050205 - MDWEBU TO ESCCOURT<br><br>FROM APPROVED TAXI RANK IN NDWEBU INTO AND ALONG D1382, LEFT INTO P29, PASS EMTSHEZI HIGH SCHOOL, SHAYAMOYA, NEWLANDS, LOCHSLOY, WEMBEZI, INTO MARTIN ROAD, HELLET ROAD, RICHMOND ROAD, CONNOR STREET, LEFT INTO ALEXANDRA STREET, INTO TAXI RANK AND RETURN ALONG THE FORWARD IN REVERSE.  |
| 12.18 | 2202EN2202EN00050206 - PHAPHAHULU TO ESCCOURT<br><br>FROM APPROVED TAXI RANK IN PHAPHAHULU, INTO SAGITTARIUS AVENUE, PHAPHAHULU INTO R74, WEENEN ROAD AND LEFT TO ESIGODLWENI, LOADING AND OFFLOADING, PASS SHAYAMOYA, NEWLANDS, LOCHSLOY, WEMBEZI, OFFLOADING ONLY, INTO MARTIN ROAD, INTO HELLET ROAD, RICHMOND ROAD, CONNOR STREET, INTO ALEXANDRA STREET INTO THE TAXI RANK, OFFLOADING, LOADING AND RETURN ALONG THE FORWARD ROUTE IN REVERSE.  |
| 12.19 | 2202EN2202EN00050207 - SHAYAMOYA TO ESCCOURT.<br><br>FROM APPROVED TAXI RANK IN KWA-XABA STORE, INTO BOSHI, INTO SHAYAMOYA A, INTO SHAYAMOYA B, RIGHT INTO P29, NTABAMHLOPHE ROAD, LOADING AND OFFLOADING, PASS SHAYAMOYA, NEWLANDS, LOCHSLOY, WEMBEZI, OFFLOADING ONLY, INTO MARTIN ROAD, INTO HELLET ROAD, RICHMOND ROAD, CONNOR STREET, INTO ALEXANDRA STREET INTO THE TAXI RANK. OFFLOADING, LOADING AND RETURN ALONG THE FORWARD ROUTE IN REVERSE.<br><br>ALTERNATIVE ROUTE<br><br>FROM P29 INTO HARRY MILLER ROAD, SUBWAY ROAD, ALBERT STREET, ALONG ALEXANDRA STREET INTO THE TAXI RANK AND RETURN ALONG THE FORWARD ROUTE IN REVERSE.<br><br>SETTING DOWN AND PICKING UP PASSENGERS:<br><br>1.BACON FACTORY ROAD R103 INTO CONNOR STREET INTO ALEXANDRA STREET INTO TAXI RANK.<br>2.NARROWTEX INTO LOSKOP ROAD.<br>3.MASONITE INTO BROOMCLIFFE ROAD.<br>4.MASONITE INTO BANK ROAD.<br>5.MOSAIC INTO BANK ROAD. |
| 12.20 | 2202EN2202EN00050208 - ESTCOURT TO ESTCOURT<br>FROM APPROVED TAXI RANK IN MVUNDLWENI KWANDABA, MHLUNGWINI SCHOOL, A 1416, LOADING AND OFFLOADING INTO EMTSHEZI HIGH SCHOOL, INTO P29, NTABAMHLOPHE ROAD, OFFLOADING ONLY PASS SHAYAMOYA, NEWLANDS, LOCKSLOY, WEMBEZI INTO A MARTIN ROAD, HELLET ROAD, RICHMOND ROAD, CONNOR STREET AND TURN LEFT INTO ALEXANDRA STREET INTO THE TAXI RANK, OFFLOADING AND LOADING AND RETURN ALONG THE FORWARD ROUTE IN REVERSE.<br><br>ALTERNATIVE<br>FROM P29 INTO HARRY MILLER ROAD, SUBWAY ROAD, ALBERT STREET ALONG ALEXANDRA STREET, INTO THE TAXI RANK, OFFLOADING, LOADING AND RETURN.   |
| 12.21 | 2202EN2202EN00050209 - ESCCOURT TO EMMAUS<br><br>FROM ALEXANDRA STREET TAXI RANK, INTO ALEXANDRA STREET, INTO PHILLIP STREET, INTO ALBERT STREET, INTO LOSKOP ROAD, INTO N3, INTO R74, INTO WINTERTON, LEFT INTO R600, RIGHT INTO LOSKOP ROAD AND PROCEED TO EMMAUS MISSION TAXI RANK AND RETURN ALONG THE FORWARD ROUTE IN REVERSE OR DIRECT ALONG LOSKOP ROAD.   |
| 12.22 | 2202EN2202EN00050210 - SOBABILI TO ESCCOURT<br><br>FROM APPROVED TAXI RANK IN SOBABILI, INTO AND ALONG D1241, LEFT INTO P29 NTABAMHLOPHE ROAD LOADING AND OFFLOADING. PASS EMTSHEZI HIGH SCHOOL, SHAYAMOYA, NEWLANDS, LOCHSLOY, WEMBEZI INTO MARTIN ROAD, HELLET ROAD, RICHMOND ROAD, CONNOR STREET, TURN LEFT INTO ALEXANDRA STREET INTO THE TAXI RANK AND RETURN ALONG THE FORWARD ROUTE IN REVERSE.<br><br>ALTERNATIVE ROUTE<br><br>FROM P29 INTO HARRY MILLER ROAD, SUBWAY ROAD, ALBERT STREET, PHILLIP STREET ALONG ALEXANDRA STREET INTO THE TAXI RANK AND RETURN.<br><br>SETTING DOWN AND PICKING UP PASSENGERS:<br><br>1.BACON FACTORY ROAD R103 INTO CONNOR STREET INTO ALEXANDRA STREET INTO TAXI RANK.<br>2.NARROWTEX INTO LOSKOP ROAD.<br>3.MASONITE INTO BROOMCLIFFE ROAD.<br>4.MASONITE INTO BANK ROAD.<br>5.MOSAIC INTO BANK ROAD.  |
| 12.23 | 2202EN2202EN00050216 - ESTCOURT TO FORDEVILLE.<br><br>FROM ALEXANDRA STREET TAXI RANK, LEFT INTO HARDING STREET, LEFT BOUGINVILLEA AND TURN RIGHT INTO 1ST AVENUE STRAIGHT TO 5TH AVENUE, STRAIGHT TO 8TH AVENUE, LEFT TO 9TH AVENUE, LEFT TO 6TH AVENUE, RIGHT TO 4TH AVENUE, LEFT TO 3RD AVENUE STREET, LEFT INTO HIBISCUS AVENUE RIGHT INTO CARNATION ROAD BACK TO HIBISCUS AVENUES, LEFT INTO CANNA AVENUE, PASS THE FORDEVILLE HALL TO THE RANK, OFFLOAD AND LOAD AND RETURN ALONG THE FORWARD ROUTE IN REVERSE   |
| 12.24 | 2202EN2202ER10050185 - ESTCOURT TO BERGVILLE<br>FROM APPROVED TAXI RANK IN ESCCOURT, INTO ALEXANDRA STREET, INTO PHILLIP STREET, INTO ALBERT STREET, INTO LOSKOP ROAD, INTO N3, INTO R74 BERGILLE, INTO R600, INTO BERGVILLE TAXI RANK. OFFLOAD, LOADING AND RETURN ALONG FORWARD ROUTE IN REVERSE. 6.1 ALTERNATIVE ROUTE FROM APPROVED TAXI RANK IN ESCCOURT, INTO ALEXANDRA STREET, INTO BROOMCLIFFE ROAD, TURN RIGHT TO LOSKOP ROAD INTO P10 PASS LOSKOP, TURN RIGHT INTO R600, TURN LEFT INTO R74, TURN RIGHT INTO WEST STREET, INTO BERGVILLE TAXI RANK OFFLOAD, LOADING AND RETURN ALONG FORWARD ROUTE IN REVERSE.   |
| 12.25 | 2202EN2203BL10050215 - ESTCOURT TO ZWELISHA:<br>FROM APPROVED TAXI RANK IN ZWELITSHA LOCATION AND TURN LEFT INTO P29 NTABAMHLOPHE ROAD LOADING AND OFFLOADING ALONG THE WAY. UP TO WEMBEZI, PROCEED ALONG P29, INTO MARTIN ROAD, HELLET ROAD, RICHMOND ROAD, CONNOR STREET, TURN INTO ALEXANDRA STREET INTO TAXI RANK AND RETURN ALONG THE FORWARD ROUTE IN REVERSE.   |
| 12.26 | 2202EN7100H010050214 - ESCCOURT TO QWAQWA<br><br>FROM ALEXANDRA STREET TAXI RANK LOADING INTO LOSKOP ROAD, PASS ULTRA CITY TO N3 LEFT TO R74 WINTERTON INTO R74 BERGVILLE AND PROCEED DIRECT TO QWAQWA TAXI RANK OFFLOADING AND LOADING AND RETURN ALONG THE FORWARD ROUTE IN REVERSE.<br><br>IMPORTANT<br>THIS ROUTE MAY NOT BE ISSUED UNLESS A RANK PERMIT FOR VEREENIGING IS PRODUCED.  |





## transport

Department:  
Transport  
Province of KwaZulu-Natal

## GAZETTE

LGKZNG44-2023-FEB

REGION: ALL

|       |  |
|-------|--|
| 12.27 | KZPRERC2783310 - ESTCOURT TO THEMBALIHLE (NEW LOCAL ROUTE)<br>FROM AN APPROVED TAXI RANK IN ESTCOURT, TURN RIGHT TO ALEXANDRA STREET, TURN LEFT TO HARDING STREET JOIN R103, TURN RIGHT TO R74, TURN LEFT TO D489 PROCEED AND TURN LEFT TO THEMBELIHLE RANK NEXT TO THEMBELIHLE PRIMARY SCHOOL, DROP AND PICK PASSENGERS TO ESTCOURT.  |
| 12.28 | KZPRERC2783359 - THEMBALIHLE TO WEENEN (NEW LOCAL ROUTE)<br>FROM THEMBALIHLE RANK NEXT TO THEMBALIHLE PRIMARY SCHOOL, TURN LEFT TO JOIN D489, TURN LEFT TO JOIN R74, PROCEED CROSS WEENEN NATURE RESERVE USING R74, TURN RIGHT AND PROCEED WITH R74 PROCEED AND TURN LEFT TO ANDRIES PRETORIUS TURN LEFT TO RETIEF STREET, TURN LEFT TO BELL STREET, TURN LEFT TO VALLEY STREET AND TURN RIGHT TO WEENEN TAXI RANK. DROP AND PICK PASSENGERS BACK TO THEMBALIHLE.  |
| 12.29 | KZPRERC2796246 - ESTCOURT TO KHWEZI<br>FROM APPROVED TAXI RANK IN ESTCOURT WITH PASSENGERS TURN RIGHT INTO ALEXANDRA STREET CROSSING ROBOTS TURN RIGHT PATERSON STREET, LEFT INTO ALBERT STREET DROP/PICK ALONG LEFT LORNE STREET CROSSING THE BRIDGE DROP/PICK PROCEED, TURN LEFT KEMPS ROAD, PROCEED STRAIGHT THEN RIGHT UNNAMED ROAD TO KHWEZI DROPPING OFF PASSENGERS AND PICKING UP PASSENGERS ALONG ROAD IN REVERSE ROUTES TO ESTCOURT TAXI RANK.<br>ALTERNATIVE BACKWARD ROUTE:<br>FROM KHWEZI UNNAMED ROADS WITH PASSENGERS INTO LEFT KEMPS ROAD, TURN RIGHT R103 CROSSING THE BRIDGE BECOMES LORNE STREET STRAIGHT TILL HARDING STREET LEFT ALBERT STREET RIGHT PHILIP STREET THEN RIGHT INTO APPROVED TAXI RANK IN ESTCOURT DROPPING/PICKING PASSENGERS.   |
| 12.30 | KZPRERC2798892 - COLENZO TO EKUTHULENI<br>FROM AN APPROVED TAXI RANK IN COLENZO ALONG SIR GEORGE STREET, TURN LEFT INTO R74, PROCEED AND TURN LEFT INTO EKUTHULENI TAXI RANK DROPPING AND PICKING PASSENGERS AND RETURN TO COLENZO USING THE SAME ROUTE IN REVERSE.  |
| 12.31 | KZPRERC2804331 - COLENZO TO NKANYEZINI AND RETURN<br>FROM APPROVED TAXI RANK IN COLENZO SIR GEORGE STREET, TURN LEFT INTO DAVIDSON STREET AND TURN RIGHT INTO POWER STREET PROCEEDING INTO NKANYEZINI AND RETURN ALONG THE SAME ROUTE.   |
| 12.32 | KZPRERC2804380 - COLENZO TO GANASHOEK AND RETURN<br>FROM APPROVED TAXI RANK IN COLENZO SIR GEORGE STREET, TURN LEFT INTO WEST STREET, TURN RIGHT INTO DAVIDSON STREET, PROCEEDING PASS NKANYEZINI, TURN LEFT INTO D448 INTO GANASHOEK AND RETURN ALONG THE SAME ROUTE.   |
| 12.33 | KZPRERC2813690 - ESTCOURT TO MOOI RIVER<br>FROM APPROVED TAXI RANK IN ESTCOURT WITH PASSENGERS, TURN RIGHT INTO ALEXANDRA STREET, TURN RIGHT HARDING STREET, BECOMES LORNE STREET CROSSING BRIDGE INTO R103 STRAIGHT THEN, TURN LEFT P1/8 DROP / PICK PASSENGERS ALONG, PROCEED ALONG THE ROAD (MABHALONINI, WILLOW GRANGER) INTO THE CIRCLE, THEN OUT INTO LEFT LAWRENCE ROAD, STRAIGHT ACROSS ROBOT INTO RIGHT PKX0064 MOOI RIVER TAXI RANK, ALLOCATED BAY DROPPING OFF PASSENGERS AND PICKING UP PASSENGERS IN REVERSE ROUTE TO ESTCOURT TAXI RANK.<br>ALTERNATIVE ROUTE<br>FROM APPROVED TAXI RANK IN ESTCOURT WITH PASSENGERS, TURN RIGHT INTO ALEXANDRA STREET, TURN RIGHT HARDING BECOMES LORNE STREET CROSSING BRIDGE INTO R103 STRAIGHT ALONG INTO LEFT JOINING N3, PROCEED ALONG THEN LEFT TREVERTON PLAZZA INTO CLAUGHTO TERRACE, LEFT TURN IN MARKET STREET, THEN RIGHT TURN INTO LAWRENCE ROAD, INTO RIGHT PKX0064 MOOI RIVER TAXI RANK, ALLOCATED BAY DROPPING OFF AND PICKING UP PASSENGERS IN REVERSE ROUTE TO ESTCOURT TAXI RANK. |



## transport

Department:  
Transport  
Province of KwaZulu-Natal

## GAZETTE

LGKZNG44-2023-FEB

REGION: ALL

|   |  |
|---|--|
| 1) <b>Application Number:</b> APP0149798  | 2) <b>Gazette Number:</b> LGKZNG44-2023-FEB  |
| 3) <b>Applicant:</b> BM MABASO<br><b>ID NO.</b> 6907085512085<br><b>Association:</b> ESTCOURT DISTRICT TAXI ASSOCIATION | 4) <b>Applicant Address:</b><br>PO BOX 598<br>ESTCOURT<br>KWAZULU NATAL<br><br>3310  |
| 5) <b>Existing Licence Holder:</b> NOT APPLICABLE<br><b>ID NO.</b> NOT APPLICABLE                                       | 6) <b>Existing Licence Holder Address:</b><br>NOT APPLICABLE   |
| 7) <b>Type of application:</b> NEW OPERATING LICENCE  | 8) <b>Operating Licence Number:</b> NOTAVAILABLE   |
| 9) <b>Vehicle Type:</b> MINIBUS   | 10) 1 X 15 (SEATED) + 0 (STANDING)   |
| 11) <b>Region:</b> UTHUKELA   |  |
| 12.1  | 2202EK2202EN00050211 - WEMBEZI TO ESCOURT<br><br>FROM APPROVED TAXI RANK IN WEMBEZI TO APPROVED TAXI RANK IN ESCOURT AND WEMBEZI RANK, INTO LONGHOMES, MAHASHINI, KHWEZI, V. Q. DEPO, FIVE ROOM, NKWEZELA, TURN LEFT TO LOCKSLOY, NEWLANDS, LOADING AND OFFLOADING AND TURN INTO C SECTION LOADING AND OFFLOADING TURN RIGHT INTO P29 NTABAMHLOPHE ROAD INTO MARTIN ROAD, HELLET ROAD, CONNOR STREET AND TURN LEFT INTO ALEXANDRA STREET INTO TAXI RANK, OFFLOADING AND LOADING AND RETURN ALONG THE FORWARD ROUTE IN REVERSE.<br><br>ALTERNATIVE ROUTE<br><br>FROM P29 NTABAMHLOPHE ROAD, INTO HARRY MILLER ROAD, SUBWAY ROAD, ALBERT STREET, PHILLIP STREET, AND TURN RIGHT INTO ALEXANDRA STREET INTO TAXI RANK. OFFLOADING, LOADING AND RETURN THE FORWARD ROUTE IN REVERSE.<br><br>SETTING DOWN AND PICKING UP PASSENGERS:<br><br>1. BACON FACTORY ROAD R103 INTO CONNOR STREET INTO ALEXANDRA STREET INTO TAXI RANK.<br>2. NARROWTEX INTO LOSKOP ROAD.<br>3. MASONITE INTO BROOMCLIFFE ROAD.<br>4. MASONITE INTO BANK ROAD.<br>5. MOSAIC INTO BANK ROAD. |
| 12.2  | 2202EN2202DR10050199 - HLATHIKHULU TO MOOI RIVER<br><br>FROM HLATHIKHULU TAXI RANK, INTO P169, PROCEED TO P1-7, INTO K. P. X. 0088 MOOI RIVER TAXI RANK AND RETURN ALONG THE FORWARD ROUTE IN REVERSE.   |
| 12.3  | 2202EN2202EN00050177 - CHARTER: FROM ESTCOURT TAXI RANK TO POINT WITHIN THE PROVINCE KZN ONLY. NO PICKING OR SETTING DOWN OF PASSENGERS EN ROUTE.  |
| 12.4  | 2202EN2202EN00050181 - CORNFIELDS TO ESCOURT<br>FROM APPROVED TAXI RANK IN CORNFIELDS ALONG D489 LEFT INTO R74, LEFT INTO R103, INTO LORNE STREET, INTO HARDING STREET, INTO ALEXANDRA STREET TO APPROVED TAXI RANK IN ALEXANDRA STREET AND RETURN ALONG THE FORWARD ROUTE IN REVERSE (SUBJECT TO RESTRICTION NUMBER 5, PICKING UP AND SETTING DOWN ENROUTE).<br><br>ALTERNATIVE ROUTE.<br>FROM APPROVED TAXI RANK IN FRERE, TURN RIGHT INTO R103, INTO LORNE STREET, INTO HARDING STREET, TURN INTO ALEXANDRA STREET INTO APPROVED TAXI RANK IN ALEXANDRA STREET AND RETURN ALONG FORWARD ROUTE IN REVERSE.<br>SETTING DOWN AND PICKING UP PASSENGERS.<br>1. BACON FACTORY ROAD R103 INTO CONNOR STREET INTO ALEXANDRA STREET INTO TAXI RANK.<br>2. NARROWTEX INTO LOSKOP ROAD.<br>3. MASONITE INTO BROOMCLIFFE ROAD.<br>4. MASONITE INTO BANK ROAD.<br>5. MOSAIC INTO BANK ROAD.   |
| 12.5  | 2202EN2202EN00050182 - DUTCH GOODHOME - ESTCOURT<br>FROM APPROVED TAXI RANK IN D1246, DUTCH GOODHOME TURN RIGHT TO P29 LOADING TOWARDS ESCOURT PASS UMTSHEZI HIGH SCHOOL, PROCEED ALONG P29 OFFLOADING, PASS SHAYAMOYA, NEWLANDS, LOCKSLOY, WEMBEZI TOWNSHIP ALONG P29 INTO MARTIN ROAD, HELLET ROAD, RICHMOND ROAD, CONNOR STREET, TURN LEFT TO ALEXANDRA STREET INTO TAXI RANK OFFLOAD AND LOAD AND RETURN ALONG FORWARD ROUTE IN REVERSE.<br><br>ALTERNATIVE ROUTE<br>FROM P29 INTO HARRY MILLER ROAD, ALBERT STREET, INTO PHILLIP STREET AND ALONG ALEXANDRA STREET, INTO TAXI RANK.   |
| 12.6  | 2202EN2202EN00050183 - ESTCOURT TO MABHALONINI<br>FROM APPROVED TAXI RANK IN MABHALONINI, INTO AND ALONG R103, INTO DRUMMOND ROAD, LEFT INTO ALBERT STREET, RIGHT INTO PHILLIP STREET, INTO ALEXANDRA STREET, INTO ALEXANDRA STREET TAXI RANK AND RETURN ALONG THE FORWARD ROUTE IN REVERSE.   |
| 12.7  | 2202EN2202EN00050184 - ESIGODLWENI TO ESTCOURT<br>FROM APPROVED TAXI RANK IN ESIGODLWENI, INTO R17, INTO AND ALONG R103, INTO LORNE STREET, INTO HARDING STREET, INTO ALEXANDRA STREET, INTO ALEXANDRA TAXI RANK AND RETURN ALONG FORWARD ROUTE IN REVERSE.  |
| 12.8  | 2202EN2202EN00050196 - ESTCOURT - WEENEN<br><br>FROM APPROVED TAXI RANK IN ESCOURT, ALEXANDRA STREET TO HARDING STREET, RIGHT INTO ALBERT STREET, INTO DRUMMOND STREET, INTO R103 TURN RIGHT INTO R74 (WEENEN), ENTER WEENEN INTO ADRIES PRETORIOUS STREET, INTO BELL STREET, JOIN VALLEY STREET, ENTER TAXI RANK OFFLOADING, LOADING AND RETURN ALONG FORWARD ROUTE ON REVERSE.   |





## transport

Department:  
Transport  
Province of KwaZulu-Natal

## GAZETTE

LGKZNG44-2023-FEB

REGION: ALL

|       |  |
|-------|--|
| 12.9  | <p>2202EN2202EN00050197 - GCINUSIZI TO ESCCOURT</p> <p>FROM APPROVED TAXI RANK IN KWA-GCINUSIZI TURN RIGHT INTO P29, LOADING AND OFFLOADING TOWARDS ESCCOURT PASS MTSHEZI HIGH SCHOOL, PROCEED ALONG P29 INTO MARTIN ROAD, INTO HELLET ROAD, INTO CONNOR STREET, LEFT INTO ALEXANDRA STREET, INTO TAXI RANK AND RETURN ALONG THE FORWARD ROUTE IN REVERSE.</p> <p>ALTERNATIVE ROUTE.</p> <p>FROM P29 LEFT INTO HARRY MILLER ROAD, RIGHT INTO SUBWAY ROAD, RIGHT INTO ALBERT STREET, LEFT INTO PHILLIP STREET INTO ALEXANDRA STREET TAXI RANK AND RETURN ALONG FORWARD ROUTE IN REVERSE.</p> <p>SETTING DOWN AND PICKING UP PASSENGERS:</p> <ol style="list-style-type: none"> <li>1. BACON FACTORY ROAD R103 INTO CONNOR STREET INTO ALEXANDRA STREET INTO TAXI RANK.</li> <li>2. NARROWTEX INTO LOSKOP ROAD;</li> <li>3. MASONITE INTO BROOMCLIFFE ROAD;</li> <li>4. MOSAIC INTO BANK ROAD.</li> </ol>  |
| 12.10 | <p>2202EN2202EN00050198 - HLATHIKHULU TO ESCCOURT</p> <p>FROM APPROVED TAXI RANK IN HLATHIKHULU INTO C1326, INTO P391, ALONG D1240, PROCEED ALONG P28-9 VIA NHLALAKAHLE NTABAMHLOPHE POLICE STATION, TURN TO P29 LOADING ALONG THE ROUTE UP DUTCH GOODHOME, OFFLOADING ONLY ALONG P29 INTO MARTIN ROAD, HELLET ROAD, RICHMOND ROAD, CONNOR STREET, TURN LEFT INTO ALEXANDRA STREET INTO TAXI RANK ESCCOURT AND RETURN ALONG FORWARD ROUTE IN REVERSE.</p> <p>OR</p> <p>FROM APPROVED TAXI RANK IN HLATHIKHULU P170, INTO R103, INTO DRUMMOND ROAD, INTO ALBERT STREET INTO HARDING STREET, INTO ALEXANDRA STREET RANK ESCCOURT, DIRECT AND RETURN .</p> <p>OR</p> <p>FROM APPROVED TAXI RANK IN HLATHIKHULU P171 INTO R103, INTO P29, HARRY MILLER ROAD, SUBWAY ROAD, ALBERT STREET, PHILLIP STREET, ALONG ALEXANDRA STREET INTO TAXI RANK ESCCOURT AND RETURN.</p> <p>OR</p> <p>FROM APPROVED TAXI RANK IN HLATHIKHULU INTO P28 JOIN P379, PASSING KWADLAMINI, KWANDABA, JOIN P29, PROCEED TO HARRY MILLER ROAD, SUBWAY ROAD, INTO ALBERT STREET, PHILLIP STREET, ALEXANDRA STREET, INTO TAXI RANK ESCCOURT. OFFLOADING, LOADING AND RETURN.</p> <p>SETTING DOWN AND PICKING UP PASSENGERS:</p> <ol style="list-style-type: none"> <li>1. BACON FACTORY ROAD R103 INTO CONNOR STREET INTO ALEXANDRA STREET INTO TAXI RANK.</li> <li>2. NARROWTEX INTO LOSKOP ROAD;</li> <li>3. MASONITE INTO BROOMCLIFFE ROAD;</li> <li>4. MASONITE INTO BANK ROAD; AND</li> <li>5. MOSAIC INTO BANK ROAD.</li> </ol> |
| 12.11 | <p>2202EN2202EN00050200 - ESCCOURT TO HOSPITAL.</p> <p>FROM ALEXANDRA TAXI RANK RIGHT INTO HARDING STREET, LEFT INTO ALBERT STREET, RIGHT INTO DRUMMOND ROAD, INTO LORNE STREET (R103), TO HOSPITAL TAXI RANK AND RETURN ALONG R103, INTO LORNE STREET, INTO HARDING STREET, INTO ALEXANDRA STREET INTO THE TAXI RANK.</p> <p>OR</p> <p>ESCCOURT TAXI RANK INTO ALEXANDRA STREET, LEFT INTO HARDING STREET, INTO THE R103 AND PROCEED TO COLITA AND RETURN ALONG THE FORWARD ROUTE IN REVERSE.</p>   |
| 12.12 | <p>2202EN2202EN00050201 - ESCCOURT HOSTEL TO ESCCOURT</p> <p>FROM ESCCOURT TAXI RANK INTO ALEXANDRA STREET, RIGHT INTO HARDING STREET, LEFT INTO ALBERT STREET, INTO EXTENSION ROAD, INTO DRUMMOND ROAD, LEFT INTO LORNE STREET, INTO R103, LEFT INTO KEMPS ROAD AND PROCEED TO THE HOSTEL TAXI RANK AND RETURN ALONG THE FORWARD ROUTE IN REVERSE</p>   |
| 12.13 | <p>2202EN2202EN00050202 - ESTCOURT - KOMDAG</p> <p>FROM POST OFFICE TAXI RANK, INTO HARDING STREET, TURN RIGHT INTO RICHMOND ROAD (SPAR) BECOMING ROLLAND HELLET AVENUE, TURN RIGHT INTO JAMMIE DE WAAL AVENUE (DRAKENSVIEW) TURN RIGHT INTO NTABAMHLOPHE ROAD. TURN LEFT INTO BRICKHILL ROAD (GERRY'S MOTORS) TO GOOD STREET (CHRISTIAN CENTRE), TURN INTO JAMMIE DE WAAL AVENUE, TURN RIGHT INTO DOVETREE AVENUE, TURN RIGHT TO SIR FREDERICK ROAD. TURN TO SYMONDS ROAD, LEFT INTO GEORGE SMITH STREET, TURN LEFT INTO BRICKHILL, TURN LEFT INTO ELIZABETH AVENUE, TURN RIGHT INTO CHERRY STREET, TURN RIGHT INTO ABELIA STREET, TURN, RIGHT INTO BRICKHILL ROAD, LEFT INTO BROOM ROAD, TURN RIGHT INTO ALOE STREET, TURN LEFT INTO ELIZABETH AVENUE, TURN LEFT INTO SUBWAY ROAD, TURN RIGHT INTO ALBERT STREET, LEFT INTO HARDING STREET TAXI RANK AND RETURN ALONG THE FORWARD ROUTE IN REVERSE.</p>  |
| 12.14 | <p>2202EN2202EN00050203 - ESTCOURT TO KWA-DLAMINI</p> <p>FROM APPROVED TAXI RANK IN KWA-DLAMINI INTO P379 LOADING AND OFFLOADING INTO EMTSHEZI HIGH SCHOOL AND TURN RIGHT INTO P29 NTABAMHLOPHE ROAD, OFFLOADING ONLY, PASS SHAYAMOYA, NEVLANDS, LOCKSLOY AND WEMBEZI, INTO MARTIN ROAD, HELLET ROAD, RICHMOND ROAD, CONNOR STREET, TURN LEFT INTO ALEXANDRA STREET INTO TAXI RANK AND RETURN THE FORWARD ROUTE IN REVERSE.</p> <p>FROM P29 INTO HARRY MILLER ROAD, SUBWAY ROAD, ALBERT STREET, PHILLIP STREET, ALONG ALEXANDRA STREET INTO TAXI RANK OFFLOADING, LOADING AND RETURN.</p> <p>FROM P29 INTO HARRY MILLER ROAD, SUBWAY ROAD, ALBERT STREET, PHILLIP STREET, ALONG ALEXANDRA STREET INTO TAXI RANK OFFLOADING, LOADING AND RETURN.</p>  |
| 12.15 | <p>2202EN2202EN00050204 - MHUBHENI TO ESTCOURT</p> <p>FROM MHUBHENI TAXI RANK INTO D1381 LOADING AND OFFLOADING ALONG THE WAY. PASS GREYSTONE, HILTON FARM, WEMBEZI OFFLOADING AND TURN RIGHT INTO P29 NTABAMHLOPHE ROAD, OFFLOADING, INTO MARTIN ROAD, HELLET ROAD, RICHMOND ROAD, CONNOR STREET, AND TURN LEFT INTO ALEXANDRA STREET INTO TAXI RANK AND RETURN ALONG THE FORWARD ROUTE IN REVERSE.</p> <p>FROM MHUBHENI ALONG P17, DALTON, LOADING AND OFFLOADING ALONG THE WAY, PASS GREYSTONE, BLUE HAZE, INTO P29 NTABAMHLOPHE ROAD, INTO MARTIN ROAD, HELLET ROAD, CONNOR STREET, AND TURN LEFT INTO ALEXANDRA STREET, INTO TAXI RANK, OFFLOADING, LOADING AND RETURN.</p> <p>FROM P29 INTO HARRY MILLER ROAD, RIGHT INTO SUBWAY ROAD, RIGHT INTO ALBERT STREET, LEFT INTO PHILLIP STREET, INTO ALEXANDRA STREET, INTO THE TAXI RANK AND RETURN.</p> <p>FROM P29. INTO HARRY MILLER ROAD, INTO SUBWAY ROAD, INTO ALBERT STREET INTO PHILLIPS STREET INTO ALEXANDRA STREET INTO TAXI RANK AND RETURN.</p>   |



## transport

Department:  
Transport  
Province of KwaZulu-Natal

## GAZETTE

LGKZNG44-2023-FEB

REGION: ALL

|       |   |
|-------|---|
| 12.16 | 2202EN2202EN00050205 - MDWEBU TO ESCOURT<br><br>FROM APPROVED TAXI RANK IN NDWEBU INTO AND ALONG D1382, LEFT INTO P29, PASS EMTSHEZI HIGH SCHOOL, SHAYAMOYA, NEWLANDS, LOCHSLOY, WEMBEZI, INTO MARTIN ROAD, HELLET ROAD, RICHMOND ROAD, CONNOR STREET, LEFT INTO ALEXANDRA STREET, INTO TAXI RANK AND RETURN ALONG THE FORWARD IN REVERSE.  |
| 12.17 | 2202EN2202EN00050206 - PHAPHAHULU TO ESCOURT<br><br>FROM APPROVED TAXI RANK IN PHAPHAHULU, INTO SAGITTARIUS AVENUE, PHAPHAHULU INTO R74, WEENEN ROAD AND LEFT TO ESIGODLWENI, LOADING AND OFFLOADING AND TURN RIGHT INTO R74, INTO R103, INTO LORNE STREET, INTO HARDING STREET AND TURN RIGHT INTO ALEXANDRA STREET INTO THE TAXI RANK, OFFLOADING, LOADING AND RETURN ALONG THE FORWARD ROUTE IN REVERSE.   |
| 12.18 | 2202EN2202EN00050207 - SHAYAMOYA TO ESCOURT.<br><br>FROM APPROVED TAXI RANK IN KWA-XABA STORE, INTO BOSHI, INTO SHAYAMOYA A, INTO SHAYAMOYA B, RIGHT INTO P29, NTABAMHLOPHE ROAD, LOADING AND OFFLOADING, PASS SHAYAMOYA, NEWLANDS, LOCHSLOY, WEMBEZI, OFFLOADING ONLY, INTO MARTIN ROAD, INTO HELLET ROAD, RICHMOND ROAD, CONNOR STREET, INTO ALEXANDRA STREET INTO THE TAXI RANK. OFFLOADING, LOADING AND RETURN ALONG THE FORWARD ROUTE IN REVERSE.<br><br>ALTERNATIVE ROUTE<br><br>FROM P29 INTO HARRY MILLER ROAD, SUBWAY ROAD, ALBERT STREET, ALONG ALEXANDRA STREET INTO THE TAXI RANK AND RETURN ALONG THE FORWARD ROUTE IN REVERSE.<br><br>SETTING DOWN AND PICKING UP PASSENGERS:<br><br>1.BACON FACTORY ROAD R103 INTO CONNOR STREET INTO ALEXANDRA STREET INTO TAXI RANK.<br>2.NARROWTEX INTO LOSKOP ROAD.<br>3.MASONITE INTO BROOMCLIFFE ROAD.<br>4.MASONITE INTO BANK ROAD.<br>5.MOSAIC INTO BANK ROAD. |
| 12.19 | 2202EN2202EN00050208 - ESTCOURT TO ESTCOURT<br>FROM APPROVED TAXI RANK IN MVUNDLWENI KWANDABA, MHLUNGWINI SCHOOL, A 1416, LOADING AND OFFLOADING INTO EMTSHEZI HIGH SCHOOL, INTO P29, NTABAMHLOPHE ROAD, OFFLOADING ONLY PASS SHAYAMOYA, NEWLANDS, LOCKSLOY, WEMBEZI INTO A MARTIN ROAD, HELLET ROAD, RICHMOND ROAD, CONNOR STREET AND TURN LEFT INTO ALEXANDRA STREET INTO THE TAXI RANK, OFFLOADING AND LOADING AND RETURN ALONG THE FORWARD ROUTE IN REVERSE.<br><br>ALTERNATIVE<br>FROM P29 INTO HARRY MILLER ROAD, SUBWAY ROAD, ALBERT STREET ALONG ALEXANDRA STREET, INTO THE TAXI RANK, OFFLOADING, LOADING AND RETURN.  |
| 12.20 | 2202EN2202EN00050209 - ESCOURT TO EMMAUS<br><br>FROM ALEXANDRA STREET TAXI RANK, INTO ALEXANDRA STREET, INTO PHILLIP STREET, INTO ALBERT STREET, INTO LOSKOP ROAD, INTO N3, INTO R74, INTO WINTERTON, LEFT INTO R600, RIGHT INTO LOSKOP ROAD AND PROCEED TO EMMAUS MISSION TAXI RANK AND RETURN ALONG THE FORWARD ROUTE IN REVERSE OR DIRECT ALONG LOSKOP ROAD.   |
| 12.21 | 2202EN2202EN00050210 - SOBABILI TO ESCOURT<br><br>FROM APPROVED TAXI RANK IN SOBABILI, INTO AND ALONG D1241, LEFT INTO P29 NTABAMHLOPHE ROAD LOADING AND OFFLOADING. PASS EMTSHEZI HIGH SCHOOL, SHAYAMOYA, NEWLANDS, LOCHSLOY, WEMBEZI INTO MARTIN ROAD, HELLET ROAD, RICHMOND ROAD, CONNOR STREET, TURN LEFT INTO ALEXANDRA STREET INTO THE TAXI RANK AND RETURN ALONG THE FORWARD ROUTE IN REVERSE.<br><br>ALTERNATIVE ROUTE<br><br>FROM P29 INTO HARRY MILLER ROAD, SUBWAY ROAD, ALBERT STREET, PHILLIP STREET ALONG ALEXANDRA STREET INTO THE TAXI RANK AND RETURN.<br><br>SETTING DOWN AND PICKING UP PASSENGERS:<br><br>1.BACON FACTORY ROAD R103 INTO CONNOR STREET INTO ALEXANDRA STREET INTO TAXI RANK.<br>2.NARROWTEX INTO LOSKOP ROAD.<br>3.MASONITE INTO BROOMCLIFFE ROAD.<br>4.MASONITE INTO BANK ROAD.<br>5.MOSAIC INTO BANK ROAD.  |
| 12.22 | 2202EN2202EN00050216 - ESTCOURT TO FORDEVILLE.<br><br>FROM ALEXANDRA STREET TAXI RANK, LEFT INTO HARDING STREET, LEFT BOUGINVILLEA AND TURN RIGHT INTO 1ST AVENUE STRAIGHT TO 5TH AVENUE, STRAIGHT TO 8TH AVENUE, LEFT TO 9TH AVENUE, LEFT TO 6TH AVENUE, RIGHT TO 4TH AVENUE, LEFT TO 3RD AVENUE STREET, LEFT INTO HIBISCUS AVENUE RIGHT INTO CARNATION ROAD BACK TO HIBISCUS AVENUES, LEFT INTO CANNA AVENUE, PASS THE FORDEVILLE HALL TO THE RANK, OFFLOAD AND LOAD AND RETURN ALONG THE FORWARD ROUTE IN REVERSE  |
| 12.23 | 2202EN2202ER10050185 - ESTCOURT TO BERGVILLE<br>FROM APPROVED TAXI RANK IN ESCOURT, INTO ALEXANDRA STREET, INTO PHILLIP STREET, INTO ALBERT STREET, INTO LOSKOP ROAD, INTO N3, INTO R74 BERGILLE, INTO R600, INTO BERGVILLE TAXI RANK. OFFLOAD, LOADING AND RETURN ALONG FORWARD ROUTE IN REVERSE. 6.1 ALTERNATIVE ROUTE FROM APPROVED TAXI RANK IN ESCOURT, INTO ALEXANDRA STREET, INTO BROOMCLIFFE ROAD, TURN RIGHT TO LOSKOP ROAD INTO P10 PASS LOSKOP, TURN RIGHT INTO R600, TURN LEFT INTO R74, TURN RIGHT INTO WEST STREET, INTO BERGVILLE TAXI RANK OFFLOAD, LOADING AND RETURN ALONG FORWARD ROUTE IN REVERSE.  |
| 12.24 | 2202EN2202EY10050187 - ESTCOURT TO COLENZO<br>FROM NKANYEZI LOCATION TO COLENZO PRIMARY SCHOOL AND M L SULTAN, PASS NEWTOWN LOADING AND OFF-LOADING AND RETURN ALONG FORWARD ROUTE IN REVERSE.  |
| 12.25 | 2202EN2203BL10050215 - ESTCOURT TO ZWELISHA:<br>FROM APPROVED TAXI RANK IN ZWELITSHA LOCATION AND TURN LEFT INTO P29 NTABAMHLOPHE ROAD LOADING AND OFFLOADING ALONG THE WAY. UP TO WEMBEZI, PROCEED ALONG P29, INTO MARTIN ROAD, HELLET ROAD, RICHMOND ROAD, CONNOR STREET, TURN INTO ALEXANDRA STREET INTO TAXI RANK AND RETURN ALONG THE FORWARD ROUTE IN REVERSE.  |



## transport

Department:  
Transport  
Province of KwaZulu-Natal

## GAZETTE

LGKZNG44-2023-FEB

REGION: ALL

|       |  |
|-------|--|
| 12.26 | 2202EN7100H010050214 - ESCOURT TO QWAQWA<br><br>FROM ALEXANDRA STREET TAXI RANK LOADING INTO LOSKOP ROAD, PASS ULTRA CITY TO N3 LEFT TO R74 WINTERTON INTO R74 BERGVILLE AND PROCEED DIRECT TO QWAQWA TAXI RANK OFFLOADING AND LOADING AND RETURN ALONG THE FORWARD ROUTE IN REVERSE.<br><br>IMPORTANT<br>THIS ROUTE MAY NOT BE ISSUED UNLESS A RANK PERMIT FOR VEREENIGING IS PRODUCED.   |
| 12.27 | 2202EY2202EN10050189 - COLENZO TO ESTCOURT<br><br>FROM APPROVED TAXI RANK IN COLENZO STREET, ST GEORGE STREET, TURN RIGHT INTO R74 AND LEFT INTO R103, AND PROCEED ALONG R103, PASS FRERE DIRECT TO ESTCOURT, ALONG LORNE STREET, INTO HARDING STREET, TURN RIGHT TO ALEXANDRA STREET TAXI RANK.   |
| 12.28 | KZPRERC2783310 - ESTCOURT TO THEMBALIHLE (NEW LOCAL ROUTE)<br>FROM AN APPROVED TAXI RANK IN ESTCOURT, TURN RIGHT TO ALEXANDRA STREET, TURN LEFT TO HARDING STREET JOIN R103, TURN RIGHT TO R74, TURN LEFT TO D489 PROCEED AND TURN LEFT TO THEMBELIHLE RANK NEXT TO THEMBELIHLE PRIMARY SCHOOL, DROP AND PICK PASSENGERS TO ESTCOURT.  |
| 12.29 | KZPRERC2783359 - THEMBALIHLE TO WEENEN (NEW LOCAL ROUTE)<br>FROM THEMBALIHLE RANK NEXT TO THEMBALIHLE PRIMARY SCHOOL, TURN LEFT TO JOIN D489, TURN LEFT TO JOIN R74, PROCEED CROSS WEENEN NATURE RESERVE USING R74, TURN RIGHT AND PROCEED WITH R74 PROCEED AND TURN LEFT TO ANDRIES PRETORIUS TURN LEFT TO RETIEF STREET, TURN LEFT TO BELL STREET, TURN LEFT TO VALLEY STREET AND TURN RIGHT TO WEENEN TAXI RANK. DROP AND PICK PASSENGERS BACK TO THEMBALIHLE.  |
| 12.30 | KZPRERC2796246 - ESTCOURT TO KHWEZI<br>FROM APPROVED TAXI RANK IN ESTCOURT WITH PASSENGERS TURN RIGHT INTO ALEXANDRA STREET CROSSING ROBOTS TURN RIGHT PATERSON STREET, LEFT INTO ALBERT STREET DROP/PICK ALONG LEFT LORNE STREET CROSSING THE BRIDGE DROP/PICK PROCEED, TURN LEFT KEMPS ROAD, PROCEED STRAIGHT THEN RIGHT UNNAMED ROAD TO KHWEZI DROPPING OFF PASSENGERS AND PICKING UP PASSENGERS ALONG ROAD IN REVERSE ROUTES TO ESTCOURT TAXI RANK.<br>ALTERNATIVE BACKWARD ROUTE:<br>FROM KHWEZI UNNAMED ROADS WITH PASSENGERS INTO LEFT KEMPS ROAD, TURN RIGHT R103 CROSSING THE BRIDGE BECOMES LORNE STREET STRAIGHT TILL HARDING STREET LEFT ALBERT STREET RIGHT PHILIP STREET THEN RIGHT INTO APPROVED TAXI RANK IN ESTCOURT DROPPING/PICKING PASSENGERS.   |
| 12.31 | KZPRERC2798892 - COLENZO TO EKUTHULENI<br>FROM AN APPROVED TAXI RANK IN COLENZO ALONG SIR GEORGE STREET, TURN LEFT INTO R74, PROCEED AND TURN LEFT INTO EKUTHULENI TAXI RANK DROPPING AND PICKING PASSENGERS AND RETURN TO COLENZO USING THE SAME ROUTE IN REVERSE.  |
| 12.32 | KZPRERC2804331 - COLENZO TO NKANYEZINI AND RETURN<br>FROM APPROVED TAXI RANK IN COLENZO SIR GEORGE STREET, TURN LEFT INTO DAVIDSON STREET AND TURN RIGHT INTO POWER STREET PROCEEDING INTO NKANYEZINI AND RETURN ALONG THE SAME ROUTE.   |
| 12.33 | KZPRERC2804380 - COLENZO TO GANASHOEK AND RETURN<br>FROM APPROVED TAXI RANK IN COLENZO SIR GEORGE STREET, TURN LEFT INTO WEST STREET, TURN RIGHT INTO DAVIDSON STREET, PROCEEDING PASS NKANYEZINI, TURN LEFT INTO D448 INTO GANASHOEK AND RETURN ALONG THE SAME ROUTE.   |
| 12.34 | KZPRERC2813690 - ESTCOURT TO MOOI RIVER<br>FROM APPROVED TAXI RANK IN ESTCOURT WITH PASSENGERS, TURN RIGHT INTO ALEXANDRA STREET, TURN RIGHT HARDING STREET, BECOMES LORNE STREET CROSSING BRIDGE INTO R103 STRAIGHT THEN, TURN LEFT P1/8 DROP / PICK PASSENGERS ALONG, PROCEED ALONG THE ROAD (MABHALONINI, WILLOW GRANGER) INTO THE CIRCLE, THEN OUT INTO LEFT LAWRENCE ROAD, STRAIGHT ACROSS ROBOT INTO RIGHT PKX0064 MOOI RIVER TAXI RANK, ALLOCATED BAY DROPPING OFF PASSENGERS AND PICKING UP PASSENGERS IN REVERSE ROUTE TO ESTCOURT TAXI RANK.<br>ALTERNATIVE ROUTE<br>FROM APPROVED TAXI RANK IN ESTCOURT WITH PASSENGERS, TURN RIGHT INTO ALEXANDRA STREET, TURN RIGHT HARDING BECOMES LORNE STREET CROSSING BRIDGE INTO R103 STRAIGHT ALONG INTO LEFT JOINING N3, PROCEED ALONG THEN LEFT TREVERTON PLAZZA INTO CLAUGHTO TERRACE, LEFT TURN IN MARKET STREET, THEN RIGHT TURN INTO LAWRENCE ROAD, INTO RIGHT PKX0064 MOOI RIVER TAXI RANK, ALLOCATED BAY DROPPING OFF AND PICKING UP PASSENGERS IN REVERSE ROUTE TO ESTCOURT TAXI RANK. |



## transport

Department:  
Transport  
Province of KwaZulu-Natal

## GAZETTE

LGKZNG44-2023-FEB

REGION: ALL

|      |   |     |   |
|------|---|-----|---|
| 1)   | <b>Application Number:</b> APP0149799   | 2)  | <b>Gazette Number:</b> LGKZNG44-2023-FEB                              |
| 3)   | <b>Applicant:</b> BK MKHIZE<br><b>ID NO.</b> 7801275246084<br><b>Association:</b> ZAMOKUHLE TAXI ASSOCIATION (PORT SHEPS)   | 4)  | <b>Applicant Address:</b><br>P. O BOX 10214<br>PORT SHEPSTONE<br>4240 |
| 5)   | <b>Existing Licence Holder:</b> NOT APPLICABLE<br><b>ID NO.</b> NOT APPLICABLE  | 6)  | <b>Existing Licence Holder Address:</b><br>NOT APPLICABLE             |
| 7)   | <b>Type of application:</b> NEW OPERATING LICENCE   | 8)  | <b>Operating Licence Number:</b> NOTAVAILABLE                         |
| 9)   | <b>Vehicle Type:</b> MINIBUS  | 10) | 1 X 15 (SEATED) + 0 (STANDING)  |
| 11)  | <b>Region:</b> UGU-OGWINI   |     |   |
| 12.1 | <p>K2NPR32000882OL98009 - PORT SHEPSTONE TO KOKSTAD.</p> <p>FORWARD ROUTE.</p> <p>FROM APPROVED TAXI RANK PORT SHEPSTONE INTO RYDER STREET TURN RIGHT INTO NELSON MANDELA DRIVE PROCEED, TURN RIGHT INTO N2 NO PICK UP ON N2 PROCEED AND TURN INTO R56 PROCEED AND JOIN KOKSTAD MAIN ROAD RIGHT INTO HOPE STREET PROCEED TURN RIGHT INTO APPROVED TAXI RANK KOKSTAD AND OFFLOAD PASSENGERS.</p> <p>RETURN ROUTE.</p> <p>FROM APPROVED TAXI RANK KOKSTAD LEFT INTO HOPE STREET LEFT INTO MAIN ROAD JOIN R56, NO PICK UP ON THE ROAD TURN LEFT INTO N2, PROCEED PASS MURCHISON, BHOBOHOYI, MARBURG TURN LEFT INTO NELSON MANDELA DRIVE TURN LEFT INTO RYDER STREET AND INTO APPROVED TAXI RANK PORT SHEPSTONE AND OFFLOAD PASSENGERS.</p>   |     |   |
| 12.2 | <p>K2NPR32000882OL98017 - PORT SHEPSTONE TO BIZANA.</p> <p>FORWARD ROUTE.</p> <p>FROM APPROVED TAXI RANK PORT SHEPSTONE INTO RYDER STREET TURN RIGHT INTO NELSON MANDELA DRIVE PROCEED TURN LEFT INTO QUALITY STREET AND RIGHT INTO OSCAR NERO STREET, TURN LEFT INTO N2 PROCEED AND TURN RIGHT INTO R61 NO PICKING UP OF PASSENGERS ON THE ROUTE PROCEED ALONG R61 PASS SEA VIEW, REDOUBT, PELEPELE PROCEED ALONG R61 AND LEFT INTO APPROVED TAXI RANK IN BIZANA AND OFF LOAD.</p> <p>RETURN ROUTE.</p> <p>FROM APPROVED TAXI RANK BIZANA TURN INTO R61 PROCEED ALONG R61 NO PICKING UP PASSENGERS BEFORE REACHING PORT SHEPSTONE TAXI RANK TURN LEFT INTO N2 PROCEED TURN RIGHT INTO OSCAR NERO STREET AND TURN LEFT INTO QUALITY STREET, PROCEED TURN RIGHT INTO NELSON MANDELA DRIVE AND TURN LEFT INTO RYDER STREET AND INTO APPROVED TAXI RANK PORT SHEPSTONE AND OFF LOAD.</p>   |     |   |
| 12.3 | <p>K2NPR32000882OL98049 - PORT SHEPSTONE TO LUSIKISIKI.</p> <p>FORWARD ROUTE.</p> <p>FROM APPROVED TAXI RANK PORT SHEPSTONE ALONG RYDER STREET TURN RIGHT INTO NELSON MANDELA DRIVE, PROCEED TURN LEFT INTO QUALITY STREET PROCEED TURN RIGHT INTO OSCAR NERO STREET AND TURN LEFT N2, PROCEED ALONG R61 NO PICK UP ON THE ROAD, PASS AT BHUKUZINI PROCEED AND PASS AT NHLEZI, FLAGSTAFF, PLANGWENI, NKONZO, MAGWAMBU, PHAMATHOU, THANDATHO, SAINT ELIZABETH HOSPITAL PROCEED TURN LEFT INTO APPROVED TAXI RANK LUSIKISIKI.</p> <p>RETURN ROUTE.</p> <p>FROM APPROVED TAXI RANK LUSIKISIKI TURN LEFT INTO R61 NO PICK UP ON THE ROAD, PROCEED ALONG R61 NO PICK UP AT FLAGSTAFF, BIZANA PROCEED AND PASS AT REDOUBT, LUKHOLU, PELEPELE, SEA VIEW, PORT EDWARD, TONGASI, SOUTH BROOM TURN RIGHT INTO ALFODAVE TURN LEFT INTO R620, PASS MARGATE PASS SHELLY BEACH TURN LEFT INTO R103 IZOTSHA ROAD TURN RIGHT INTO R61 PROCEED AND TURN LEFT INTO N2 PROCEED, TURN RIGHT INTO OSCAR NERO STREET TURN LEFT INTO QUALITY STREET TURN RIGHT INTO NELSON MANDELA DRIVE, PROCEED AND TURN LEFT INTO RYDER STREET INTO APPROVED TAXI RANK PORT SHEPSTONE AND OFF LOAD.</p>   |     |   |
| 12.4 | <p>K2NPR32000882OL98065 - PORT SHEPSTONE TO UMZIMKHULU.</p> <p>FORWARD ROUTE.</p> <p>FROM APPROVED TAXI RANK PORT SHEPSTONE INTO RYDER STREET TURN RIGHT INTO NELSON MANDELA DRIVE PROCEED TURN RIGHT INTO N2 AND PROCEED ALONG NO PICKING UP PASSENGERS, TURN RIGHT INTO R56 PROCEED AND PASS AT MBIZWENI HOSPITAL, PASS AT RIETVLEI PROCEED TO APPROVED TAXI RANK UMZIMKHULU AND OFF LOAD PASSENGERS.</p> <p>RETURN ROUTE.</p> <p>FROM APPROVED TAXI RANK UMZIMKHULU TURN INTO R56 PROCEED ALONG R56 TURN LEFT INTO N2 PROCEED PASS HARDING PROCEED PASS AT IZINGOLWENI, MURCHISON, BHOBOHOYI, MARBURG, PROCEED AND TURN LEFT INTO NELSON MANDELA DRIVE TURN LEFT INTO RYDER STREET AND INTO APPROVED TAXI RANK PORT SHEPSTONE NO PICKING UP OF PASSENGERS ON THE ROUTE TO PORT SHEPSTONE.</p>  |     |   |
| 12.5 | <p>KZPRERC2808006 - PORT SHEPSTONE TO DURBAN</p> <p>FORWARD ROUTE:</p> <p>FROM APPROVED TAXI RANK PORT SHEPSTONE PROCEED ALONG RYDER STREET TURN LEFT INTO DENIS SHEPSTONE STREET AND TURN RIGHT INTO REYNOLDS STREET PROCEED AND TURN LEFT INTO CONNER STREET, PROCEED AND TURN RIGHT INTO AIKEN STREET JOIN R102 NORTH, PROCEED ALONG R102 AFTER MHLUNGWA BRIDGE TURN RIGHT TO JOIN N2, PROCEED ALONG AND PASS SCOTTBURGH, PASS UMKOMAAS, PASS AMANZIMTOTI AND TURN LEFT INTO M4, PROCEED ALONG N2 AND TURN LEFT INTO M4 OR TURN LEFT INTO JOINER ROAD, PROCEED AND OFF-LOAD AT ISIPINGO, REUNION, MEGA CITY, WEMA AND PROCEED ALONG ANF TURN RIGHT INTO HIMALAYA ROAD AND TURN LEFT JOIN M4 PROCEED ALONG M4 AND CROSS SMITH (ANTON LEMBEDE STREET), CROSS WEST STREET (DR PIXLEY KASEME) AND JOIN BROOK STREET, PROCEED TO RANK 61A ON BROOK STREET OFF-LOAD PASSENGERS.</p> <p>RETURN ROUTE:</p> <p>FROM APPROVED TAXI RANK 61A BROOK STREET PROCEED AND JOIN WEST STREET (DR PIXLEY KASEME) AND PROCEED TURN RIGHT INTO BROAD STREET AND TURN RIGHT INTO SMITH STREET (ANTON LEMBEDE) PROCEED TURN LEFT TO M4 SOUTH PROCEED AND JOIN N2 SOUTH, PROCEED ALONG N2 PASS UMTHWALUME, PROCEED TURN LEFT INTO R102, PROCEED PASS HIBBERDENE PROCEED ALONG R102 TURN RIGHT INTO AIKEN STREET LEFT INTO CONNOR STREET AND TURN RIGHT INTO REYNOLD STREET TURN LEFT INTO DENIS SHEPSTONE TURN RIGHT INTO RYDER STREET, PROCEED TO APPROVED TAXI RANK PORT SHEPSTONE. NO PICK-UPS ON THE ROAD BEFORE DESTINATION.</p> |     |   |



## transport

Department:  
Transport  
Province of KwaZulu-Natal

## GAZETTE

LGKZNG44-2023-FEB

REGION: ALL

|      |   |
|------|---|
| 12.6 | <p>KZPRERC2808055 - PORT SHEPSTONE TO UMTATA</p> <p>FORWARD ROUTE:<br/>FROM PORT SHEPSTONE TAXI RANK TURN RIGHT INTO MANDELA DRIVE, PROCEED AND TURN RIGHT INTO N2, PROCEED ALONG PASS IZINGOLWENI, HARDING, LEFT INTO N2 PASS KOKSTAD, PASS MT AYLIFF, QUMBU, TSOLO, MT FRERE PROCEED TO UMTATA INTO MADEIRA STREET RIGHT INTO UMTATA TAXI RANK.</p> <p>RETURN:<br/>FROM APPROVED TAXI RANK IN UMTATA TURN LEFT INTO MADEIRA STREET TURN RIGHT INTO N2 PROCEED ALONG N2 PASS MOUNT FRERE, TSOLO, QUMBU, MT AYLIFF, KOKSTAD, HARDING, IZINGOLWENI, MURCHISTON, BOBOYI AND PROCEED, TURN LEFT INTO MANDELA DRIVE, PROCEED AND TURN LEFT INTO RYDER STREET INTO APPROVED TAXI RANK IN PORT SHEPSTONE AND OFF-LOAD.</p>  |
| 12.7 | <p>KZPRERC2808104 - PORT SHEPSTONE TO JOHANNESBURG</p> <p>FORWARD ROUTE:<br/>FROM APPROVED TAXI RANK IN PORT SHEPSTONE PROCEED ALONG RYDER STREET TURN LEFT INTO DENIS SHEPSTONE STREET AND TURN RIGHT INTO REYNOLDS STREET, TURN LEFT INTO CONNOR STREET TURN RIGHT INTO AIKEN STREET, TURN LEFT INTO R102 PROCEED AND TURN RIGHT INTO N2 PROCEED AND TURN LEFT INTO R603, PROCEED AND TURN RIGHT INTO N3, PROCEED PASS MONTROSE GARAGE, PROCEED PASS VOSLOORUS, PROCEED INTO HARROW ROAD, ANDERSON STREET TO WANDERERS STREET INTO TAXI RANK IN JOHANNESBURG.</p> <p>RETURN:<br/>FROM APPROVED TAXI RANK IN WANDERERS STREET TAXI RANK IN JOHANNESBURG PROCEED TO N3, PROCEED TO PIETERMARITZBURG ALONG N3 AND TURN RIGHT INTO R603 TO UMBUMBULU TURN RIGHT INTO N2, PROCEED ALONG AND TURN LEFT INTO R102 PASS HIBBERDENE, PROCEED TURN RIGHT INTO AIKEN STREET TURN LEFT INTO CONNOR STREET RIGHT INTO REYNOLDS STREET LEFT INTO DENIS SHEPSTONE STREET RIGHT INTO RYDER STREET PROCEED TO APPROVED TAXI RANK IN PORT SHEPSTONE AND OFF-LOAD.</p> |
| 12.8 | <p>KZPRERC2808153 - PORT SHEPSTONE TO UMZINTO</p> <p>FORWARD ROUTE:<br/>FROM APPROVED TAXI RANK IN PORT SHEPSTONE PROCEED ALONG RYDER STREET TURN LEFT INTO DENIS SHEPSTONE STREET, PROCEED AND TURN RIGHT INTO WOOLY STREET AND TURN LEFT INTO CONNOR STREET AND TURN RIGHT INTO AIKEN STREET, PROCEED TURN LEFT INTO R102, PROCEED AND TURN RIGHT INTO N2 NORTH PROCEED AND TURN LEFT ISEZELA ROAD, PROCEED ALONG, PASS EMALANGENI, PROCEED STRAIGHT TURN RIGHT INTO APPROVED TAXI RANK AT UMZINTO.</p> <p>RETURN:<br/>FROM APPROVED TAXI RANK INTO UMZINTO TURN LEFT INTO UMZINTO MAIN ROAD, PROCEED ALONG INTO SEZELA ROAD, TURN RIGHT INTO N2 SOUTH PROCEED AND PASS EFAFA, MTHWALUME, HIBBERDENE, PROCEED ALONG R102 TURN RIGHT INTO AIKEN STREET AND TURN LEFT INTO CONNOR STREET AND TURN RIGHT INTO WOOLY STREET AND LEFT INTO DENIS SHEPSTONE STREET TURN RIGHT INTO RYDER STREET STRAIGHT INTO APPROVED TAXI RANK IN PORT SHEPSTONE AND OFF-LOAD.</p>  |



## transport

Department:  
Transport  
Province of KwaZulu-Natal

## GAZETTE

LGKZNG44-2023-FEB

REGION: ALL

|   |   |
|---|---|
| 1) <b>Application Number:</b> APP0149800  | 2) <b>Gazette Number:</b> LGKZNG44-2023-FEB   |
| 3) <b>Applicant:</b> BM MABASO<br><b>ID NO.</b> 6907085512085<br><b>Association:</b> ESTCOURT DISTRICT TAXI ASSOCIATION | 4) <b>Applicant Address:</b><br>PO BOX 598<br>ESTCOURT<br>KWAZULU NATAL<br>KWA-ZULU NATAL<br>3310   |
| 5) <b>Existing Licence Holder:</b> NOT APPLICABLE<br><b>ID NO.</b> NOT APPLICABLE                                       | 6) <b>Existing Licence Holder Address:</b><br>NOT APPLICABLE  |
| 7) <b>Type of application:</b> NEW OPERATING LICENCE  | 8) <b>Operating Licence Number:</b> NOTAVAILABLE  |
| 9) <b>Vehicle Type:</b> MINIBUS   | 10) 1 X 15 (SEATED) + 0 (STANDING)  |
| 11) <b>Region:</b> UTHUKELA   |   |
| 12.1  | <p>2202EK2202EN00050211 - WEMBEZI TO ESCOURT</p> <p>FROM APPROVED TAXI RANK IN WEMBEZI TO APPROVED TAXI RANK IN ESCOURT AND WEMBEZI RANK, INTO LONGHOMES, MAHASHINI, KHWEZI, V. Q. DEPO, FIVE ROOM, NKWEZELA, TURN LEFT TO LOCKSLOY, NEWLANDS, LOADING AND OFFLOADING AND TURN INTO C SECTION LOADING AND OFFLOADING TURN RIGHT INTO P29 NTABAMHLOPHE ROAD INTO MARTIN ROAD, HELLET ROAD, CONNOR STREET AND TURN LEFT INTO ALEXANDRA STREET INTO TAXI RANK, OFFLOADING AND LOADING AND RETURN ALONG THE FORWARD ROUTE IN REVERSE.</p> <p>ALTERNATIVE ROUTE</p> <p>FROM P29 NTABAMHLOPHE ROAD, INTO HARRY MILLER ROAD, SUBWAY ROAD, ALBERT STREET, PHILLIP STREET, AND TURN RIGHT INTO ALEXANDRA STREET INTO TAXI RANK. OFFLOADING, LOADING AND RETURN THE FORWARD ROUTE IN REVERSE.</p> <p>SETTING DOWN AND PICKING UP PASSENGERS:</p> <p>1. BACON FACTORY ROAD R103 INTO CONNOR STREET INTO ALEXANDRA STREET INTO TAXI RANK.<br/>2. NARROWTEX INTO LOSKOP ROAD.<br/>3. MASONITE INTO BROOMCLIFFE ROAD.<br/>4. MASONITE INTO BANK ROAD.<br/>5. MOSAIC INTO BANK ROAD.</p> |
| 12.2  | <p>2202EN2202DR10050199 - HLATHIKHULU TO MOOI RIVER</p> <p>FROM HLATHIKHULU TAXI RANK, INTO P169, PROCEED TO P1-7, INTO K. P. X. 0088 MOOI RIVER TAXI RANK AND RETURN ALONG THE FORWARD ROUTE IN REVERSE.</p>   |
| 12.3  | <p>2202EN2202EN00050177 - CHARTER: FROM ESTCOURT TAXI RANK TO POINT WITHIN THE PROVINCE KZN ONLY. NO PICKING OR SETTING DOWN OF PASSENGERS EN ROUTE.</p>  |
| 12.4  | <p>2202EN2202EN00050181 - CORNFIELDS TO ESCOURT</p> <p>FROM APPROVED TAXI RANK IN CORNFIELDS ALONG D489 LEFT INTO R74, LEFT INTO R103, INTO LORNE STREET, INTO HARDING STREET, INTO ALEXANDRA STREET TO APPROVED TAXI RANK IN ALEXANDRA STREET AND RETURN ALONG THE FORWARD ROUTE IN REVERSE (SUBJECT TO RESTRICTION NUMBER 5, PICKING UP AND SETTING DOWN ENROUTE).</p> <p>ALTERNATIVE ROUTE.</p> <p>FROM APPROVED TAXI RANK IN FRERE, TURN RIGHT INTO R103, INTO LORNE STREET, INTO HARDING STREET, TURN INTO ALEXANDRA STREET INTO APPROVED TAXI RANK IN ALEXANDRA STREET AND RETURN ALONG FORWARD ROUTE IN REVERSE.</p> <p>SETTING DOWN AND PICKING UP PASSENGERS.</p> <p>1. BACON FACTORY ROAD R103 INTO CONNOR STREET INTO ALEXANDRA STREET INTO TAXI RANK.<br/>2. NARROWTEX INTO LOSKOP ROAD.<br/>3. MASONITE INTO BROOMCLIFFE ROAD.<br/>4. MASONITE INTO BANK ROAD.<br/>5. MOSAIC INTO BANK ROAD.</p>   |
| 12.5  | <p>2202EN2202EN00050182 - DUTCH GOODHOME - ESTCOURT</p> <p>FROM APPROVED TAXI RANK IN D1246, DUTCH GOODHOME TURN RIGHT TO P29 LOADING TOWARDS ESCOURT PASS UMTSHEZI HIGH SCHOOL, PROCEED ALONG P29 OFFLOADING, PASS SHAYAMOYA, NEWLANDS, LOCKSLOY, WEMBEZI TOWNSHIP ALONG P29 INTO MARTIN ROAD, HELLET ROAD, RICHMOND ROAD, CONNOR STREET, TURN LEFT TO ALEXANDRA STREET INTO TAXI RANK OFFLOAD AND LOAD AND RETURN ALONG FORWARD ROUTE IN REVERSE.</p> <p>ALTERNATIVE ROUTE</p> <p>FROM P29 INTO HARRY MILLER ROAD, ALBERT STREET, INTO PHILLIP STREET AND ALONG ALEXANDRA STREET, INTO TAXI RANK.</p>   |
| 12.6  | <p>2202EN2202EN00050183 - ESTCOURT TO MABHALONINI</p> <p>FROM APPROVED TAXI RANK IN MABHALONINI, INTO AND ALONG R103, INTO DRUMMOND ROAD, LEFT INTO ALBERT STREET, RIGHT INTO PHILLIP STREET, INTO ALEXANDRA STREET, INTO ALEXANDRA STREET TAXI RANK AND RETURN ALONG THE FORWARD ROUTE IN REVERSE.</p>   |
| 12.7  | <p>2202EN2202EN00050184 - ESIGODLWENI TO ESTCOURT</p> <p>FROM APPROVED TAXI RANK IN ESIGODLWENI, INTO R17, INTO AND ALONG R103, INTO LORNE STREET, INTO HARDING STREET, INTO ALEXANDRA STREET, INTO ALEXANDRA TAXI RANK AND RETURN ALONG FORWARD ROUTE IN REVERSE.</p>  |





## transport

Department:  
Transport  
Province of KwaZulu-Natal

## GAZETTE

LGKZNG44-2023-FEB

REGION: ALL

|       |  |
|-------|--|
| 12.8  | <p>2202EN2202EN00050197 - GCINUSIZI TO ESCCOURT</p> <p>FROM APPROVED TAXI RANK IN KWA-GCINUSIZI TURN RIGHT INTO P29, LOADING AND OFFLOADING TOWARDS ESCCOURT PASS MTSHEZI HIGH SCHOOL, PROCEED ALONG P29 INTO MARTIN ROAD, INTO HELLET ROAD, INTO CONNOR STREET, LEFT INTO ALEXANDRA STREET, INTO TAXI RANK AND RETURN ALONG THE FORWARD ROUTE IN REVERSE.</p> <p>ALTERNATIVE ROUTE.</p> <p>FROM P29 LEFT INTO HARRY MILLER ROAD, RIGHT INTO SUBWAY ROAD, RIGHT INTO ALBERT STREET, LEFT INTO PHILLIP STREET INTO ALEXANDRA STREET TAXI RANK AND RETURN ALONG FORWARD ROUTE IN REVERSE.</p> <p>SETTING DOWN AND PICKING UP PASSENGERS:</p> <ol style="list-style-type: none"> <li>1. BACON FACTORY ROAD R103 INTO CONNOR STREET INTO ALEXANDRA STREET INTO TAXI RANK.</li> <li>2. NARROWTEX INTO LOSKOP ROAD;</li> <li>3. MASONITE INTO BROOMCLIFFE ROAD;</li> <li>4. MOSAIC INTO BANK ROAD.</li> </ol>  |
| 12.9  | <p>2202EN2202EN00050198 - HLATHIKHULU TO ESCCOURT</p> <p>FROM APPROVED TAXI RANK IN HLATHIKHULU INTO C1326, INTO P391, ALONG D1240, PROCEED ALONG P28-9 VIA NHLALAKAHLE NTABAMHLOPHE POLICE STATION, TURN TO P29 LOADING ALONG THE ROUTE UP DUTCH GOODHOME, OFFLOADING ONLY ALONG P29 INTO MARTIN ROAD, HELLET ROAD, RICHMOND ROAD, CONNOR STREET, TURN LEFT INTO ALEXANDRA STREET INTO TAXI RANK ESCCOURT AND RETURN ALONG FORWARD ROUTE IN REVERSE.</p> <p>OR</p> <p>FROM APPROVED TAXI RANK IN HLATHIKHULU P170, INTO R103, INTO DRUMMOND ROAD, INTO ALBERT STREET INTO HARDING STREET, INTO ALEXANDRA STREET RANK ESCCOURT, DIRECT AND RETURN .</p> <p>OR</p> <p>FROM APPROVED TAXI RANK IN HLATHIKHULU P171 INTO R103, INTO P29, HARRY MILLER ROAD, SUBWAY ROAD, ALBERT STREET, PHILLIP STREET, ALONG ALEXANDRA STREET INTO TAXI RANK ESCCOURT AND RETURN.</p> <p>OR</p> <p>FROM APPROVED TAXI RANK IN HLATHIKHULU INTO P28 JOIN P379, PASSING KWADLAMINI, KWANDABA, JOIN P29, PROCEED TO HARRY MILLER ROAD, SUBWAY ROAD, INTO ALBERT STREET, PHILLIP STREET, ALEXANDRA STREET, INTO TAXI RANK ESCCOURT. OFFLOADING, LOADING AND RETURN.</p> <p>SETTING DOWN AND PICKING UP PASSENGERS:</p> <ol style="list-style-type: none"> <li>1. BACON FACTORY ROAD R103 INTO CONNOR STREET INTO ALEXANDRA STREET INTO TAXI RANK.</li> <li>2. NARROWTEX INTO LOSKOP ROAD;</li> <li>3. MASONITE INTO BROOMCLIFFE ROAD;</li> <li>4. MASONITE INTO BANK ROAD; AND</li> <li>5. MOSAIC INTO BANK ROAD.</li> </ol> |
| 12.10 | <p>2202EN2202EN00050200 - ESCCOURT TO HOSPITAL.</p> <p>FROM ALEXANDRA TAXI RANK RIGHT INTO HARDING STREET, LEFT INTO ALBERT STREET, RIGHT INTO DRUMMOND ROAD, INTO LORNE STREET (R103), TO HOSPITAL TAXI RANK AND RETURN ALONG R103, INTO LORNE STREET, INTO HARDING STREET, INTO ALEXANDRA STREET INTO THE TAXI RANK.</p> <p>OR</p> <p>ESCCOURT TAXI RANK INTO ALEXANDRA STREET, LEFT INTO HARDING STREET, INTO THE R103 AND PROCEED TO COLITA AND RETURN ALONG THE FORWARD ROUTE IN REVERSE.</p>   |
| 12.11 | <p>2202EN2202EN00050201 - ESCCOURT HOSTEL TO ESCCOURT</p> <p>FROM ESCCOURT TAXI RANK INTO ALEXANDRA STREET, RIGHT INTO HARDING STREET, LEFT INTO ALBERT STREET, INTO EXTENSION ROAD, INTO DRUMMOND ROAD, LEFT INTO LORNE STREET, INTO R103, LEFT INTO KEMPS ROAD AND PROCEED TO THE HOSTEL TAXI RANK AND RETURN ALONG THE FORWARD ROUTE IN REVERSE</p>   |
| 12.12 | <p>2202EN2202EN00050202 - ESTCOURT - KOMDAG</p> <p>FROM POST OFFICE TAXI RANK, INTO HARDING STREET, TURN RIGHT INTO RICHMOND ROAD (SPAR) BECOMING ROLLAND HELLET AVENUE, TURN RIGHT INTO JAMMIE DE WAAL AVENUE (DRAKENSVIEW) TURN RIGHT INTO NTABAMHLOPHE ROAD. TURN LEFT INTO BRICKHILL ROAD (GERRY'S MOTORS) TO GOOD STREET (CHRISTIAN CENTRE), TURN INTO JAMMIE DE WAAL AVENUE, TURN RIGHT INTO DOVETREE AVENUE, TURN RIGHT TO SIR FREDERICK ROAD. TURN TO SYMONDS ROAD, LEFT INTO GEORGE SMITH STREET, TURN LEFT INTO BRICKHILL, TURN LEFT INTO ELIZABETH AVENUE, TURN RIGHT INTO CHERRY STREET, TURN RIGHT INTO ABELIA STREET, TURN, RIGHT INTO BRICKHILL ROAD, LEFT INTO BROOM ROAD, TURN RIGHT INTO ALOE STREET, TURN LEFT INTO ELIZABETH AVENUE, TURN LEFT INTO SUBWAY ROAD, TURN RIGHT INTO ALBERT STREET, LEFT INTO HARDING STREET TAXI RANK AND RETURN ALONG THE FORWARD ROUTE IN REVERSE.</p>  |
| 12.13 | <p>2202EN2202EN00050203 - ESTCOURT TO KWA-DLAMINI</p> <p>FROM APPROVED TAXI RANK IN KWA-DLAMINI INTO P379 LOADING AND OFFLOADING INTO EMTSHEZI HIGH SCHOOL AND TURN RIGHT INTO P29 NTABAMHLOPHE ROAD, OFFLOADING ONLY, PASS SHAYAMOYA, NEVLANDS, LOCKSLOY AND WEMBEZI, INTO MARTIN ROAD, HELLET ROAD, RICHMOND ROAD, CONNOR STREET, TURN LEFT INTO ALEXANDRA STREET INTO TAXI RANK AND RETURN THE FORWARD ROUTE IN REVERSE.</p> <p>FROM P29 INTO HARRY MILLER ROAD, SUBWAY ROAD, ALBERT STREET, PHILLIP STREET, ALONG ALEXANDRA STREET INTO TAXI RANK OFFLOADING, LOADING AND RETURN.</p> <p>FROM P29 INTO HARRY MILLER ROAD, SUBWAY ROAD, ALBERT STREET, PHILLIP STREET, ALONG ALEXANDRA STREET INTO TAXI RANK OFFLOADING, LOADING AND RETURN.</p>  |
| 12.14 | <p>2202EN2202EN00050204 - MHUBHENI TO ESTCOURT</p> <p>FROM MHUBHENI TAXI RANK INTO D1381 LOADING AND OFFLOADING ALONG THE WAY. PASS GREYSTONE, HILTON FARM, WEMBEZI OFFLOADING AND TURN RIGHT INTO P29 NTABAMHLOPHE ROAD, OFFLOADING, INTO MARTIN ROAD, HELLET ROAD, RICHMOND ROAD, CONNOR STREET, AND TURN LEFT INTO ALEXANDRA STREET INTO TAXI RANK AND RETURN ALONG THE FORWARD ROUTE IN REVERSE.</p> <p>FROM MHUBHENI ALONG P17, DALTON, LOADING AND OFFLOADING ALONG THE WAY, PASS GREYSTONE, BLUE HAZE, INTO P29 NTABAMHLOPHE ROAD, INTO MARTIN ROAD, HELLET ROAD, CONNOR STREET, AND TURN LEFT INTO ALEXANDRA STREET, INTO TAXI RANK, OFFLOADING, LOADING AND RETURN.</p> <p>FROM P29 INTO HARRY MILLER ROAD, RIGHT INTO SUBWAY ROAD, RIGHT INTO ALBERT STREET, LEFT INTO PHILLIP STREET, INTO ALEXANDRA STREET, INTO THE TAXI RANK AND RETURN.</p> <p>FROM P29. INTO HARRY MILLER ROAD, INTO SUBWAY ROAD, INTO ALBERT STREET INTO PHILLIPS STREET INTO ALEXANDRA STREET INTO TAXI RANK AND RETURN.</p>   |



## transport

Department:  
Transport  
Province of KwaZulu-Natal

## GAZETTE

LGKZNG44-2023-FEB

REGION: ALL

|       |  |
|-------|--|
| 12.15 | 2202EN2202EN00050205 - MDWEBU TO ESCCOURT<br><br>FROM APPROVED TAXI RANK IN NDWEBU INTO AND ALONG D1382, LEFT INTO P29, PASS EMTSHEZI HIGH SCHOOL, SHAYAMOYA, NEWLANDS, LOCHSLOY, WEMBEZI, INTO MARTIN ROAD, HELLET ROAD, RICHMOND ROAD, CONNOR STREET, LEFT INTO ALEXANDRA STREET, INTO TAXI RANK AND RETURN ALONG THE FORWARD IN REVERSE.  |
| 12.16 | 2202EN2202EN00050206 - PHAPHAHULU TO ESCCOURT<br><br>FROM APPROVED TAXI RANK IN PHAPHAHULU, INTO SAGITTARIUS AVENUE, PHAPHAHULU INTO R74, WEENEN ROAD AND LEFT TO ESIGODLWENI, LOADING AND OFFLOADING, PASS SHAYAMOYA, NEWLANDS, LOCHSLOY, WEMBEZI, OFFLOADING ONLY, INTO MARTIN ROAD, INTO HELLET ROAD, RICHMOND ROAD, CONNOR STREET, INTO ALEXANDRA STREET INTO THE TAXI RANK, OFFLOADING, LOADING AND RETURN ALONG THE FORWARD ROUTE IN REVERSE.  |
| 12.17 | 2202EN2202EN00050207 - SHAYAMOYA TO ESCCOURT.<br><br>FROM APPROVED TAXI RANK IN KWA-XABA STORE, INTO BOSHI, INTO SHAYAMOYA A, INTO SHAYAMOYA B, RIGHT INTO P29, NTABAMHLOPHE ROAD, LOADING AND OFFLOADING, PASS SHAYAMOYA, NEWLANDS, LOCHSLOY, WEMBEZI, OFFLOADING ONLY, INTO MARTIN ROAD, INTO HELLET ROAD, RICHMOND ROAD, CONNOR STREET, INTO ALEXANDRA STREET INTO THE TAXI RANK. OFFLOADING, LOADING AND RETURN ALONG THE FORWARD ROUTE IN REVERSE.<br><br>ALTERNATIVE ROUTE<br><br>FROM P29 INTO HARRY MILLER ROAD, SUBWAY ROAD, ALBERT STREET, ALONG ALEXANDRA STREET INTO THE TAXI RANK AND RETURN ALONG THE FORWARD ROUTE IN REVERSE.<br><br>SETTING DOWN AND PICKING UP PASSENGERS:<br><br>1.BACON FACTORY ROAD R103 INTO CONNOR STREET INTO ALEXANDRA STREET INTO TAXI RANK.<br>2.NARROWTEX INTO LOSKOP ROAD.<br>3.MASONITE INTO BROOMCLIFFE ROAD.<br>4.MASONITE INTO BANK ROAD.<br>5.MOSAIC INTO BANK ROAD. |
| 12.18 | 2202EN2202EN00050208 - ESTCOURT TO ESTCOURT<br>FROM APPROVED TAXI RANK IN MVUNDLWENI KWANDABA, MHLUNGWINI SCHOOL, A 1416, LOADING AND OFFLOADING INTO EMTSHEZI HIGH SCHOOL, INTO P29, NTABAMHLOPHE ROAD, OFFLOADING ONLY PASS SHAYAMOYA, NEWLANDS, LOCKSLOY, WEMBEZI INTO A MARTIN ROAD, HELLET ROAD, RICHMOND ROAD, CONNOR STREET AND TURN LEFT INTO ALEXANDRA STREET INTO THE TAXI RANK, OFFLOADING AND LOADING AND RETURN ALONG THE FORWARD ROUTE IN REVERSE.<br><br>ALTERNATIVE<br>FROM P29 INTO HARRY MILLER ROAD, SUBWAY ROAD, ALBERT STREET ALONG ALEXANDRA STREET, INTO THE TAXI RANK, OFFLOADING, LOADING AND RETURN.   |
| 12.19 | 2202EN2202EN00050209 - ESCCOURT TO EMMAUS<br><br>FROM ALEXANDRA STREET TAXI RANK, INTO ALEXANDRA STREET, INTO PHILLIP STREET, INTO ALBERT STREET, INTO LOSKOP ROAD, INTO N3, INTO R74, INTO WINTERTON, LEFT INTO R600, RIGHT INTO LOSKOP ROAD AND PROCEED TO EMMAUS MISSION TAXI RANK AND RETURN ALONG THE FORWARD ROUTE IN REVERSE OR DIRECT ALONG LOSKOP ROAD.   |
| 12.20 | 2202EN2202EN00050210 - SOBABILI TO ESCCOURT<br><br>FROM APPROVED TAXI RANK IN SOBABILI, INTO AND ALONG D1241, LEFT INTO P29 NTABAMHLOPHE ROAD LOADING AND OFFLOADING. PASS EMTSHEZI HIGH SCHOOL, SHAYAMOYA, NEWLANDS, LOCHSLOY, WEMBEZI INTO MARTIN ROAD, HELLET ROAD, RICHMOND ROAD, CONNOR STREET, TURN LEFT INTO ALEXANDRA STREET INTO THE TAXI RANK AND RETURN ALONG THE FORWARD ROUTE IN REVERSE.<br><br>ALTERNATIVE ROUTE<br><br>FROM P29 INTO HARRY MILLER ROAD, SUBWAY ROAD, ALBERT STREET, PHILLIP STREET ALONG ALEXANDRA STREET INTO THE TAXI RANK AND RETURN.<br><br>SETTING DOWN AND PICKING UP PASSENGERS:<br><br>1.BACON FACTORY ROAD R103 INTO CONNOR STREET INTO ALEXANDRA STREET INTO TAXI RANK.<br>2.NARROWTEX INTO LOSKOP ROAD.<br>3.MASONITE INTO BROOMCLIFFE ROAD.<br>4.MASONITE INTO BANK ROAD.<br>5.MOSAIC INTO BANK ROAD.  |
| 12.21 | 2202EN2202EN00050216 - ESTCOURT TO FORDEVILLE.<br><br>FROM ALEXANDRA STREET TAXI RANK, LEFT INTO HARDING STREET, LEFT BOUGINVILLEA AND TURN RIGHT INTO 1ST AVENUE STRAIGHT TO 5TH AVENUE, STRAIGHT TO 8TH AVENUE, LEFT TO 9TH AVENUE, LEFT TO 6TH AVENUE, RIGHT TO 4TH AVENUE, LEFT TO 3RD AVENUE STREET, LEFT INTO HIBISCUS AVENUE RIGHT INTO CARNATION ROAD BACK TO HIBISCUS AVENUES, LEFT INTO CANNA AVENUE, PASS THE FORDEVILLE HALL TO THE RANK, OFFLOAD AND LOAD AND RETURN ALONG THE FORWARD ROUTE IN REVERSE   |
| 12.22 | 2202EN2202ER10050185 - ESTCOURT TO BERGVILLE<br>FROM APPROVED TAXI RANK IN ESCCOURT, INTO ALEXANDRA STREET, INTO PHILLIP STREET, INTO ALBERT STREET, INTO LOSKOP ROAD, INTO N3, INTO R74 BERGILLE, INTO R600, INTO BERGVILLE TAXI RANK. OFFLOAD, LOADING AND RETURN ALONG FORWARD ROUTE IN REVERSE. 6.1 ALTERNATIVE ROUTE FROM APPROVED TAXI RANK IN ESCCOURT, INTO ALEXANDRA STREET, INTO BROOMCLIFFE ROAD, TURN RIGHT TO LOSKOP ROAD INTO P10 PASS LOSKOP, TURN RIGHT INTO R600, TURN LEFT INTO R74, TURN RIGHT INTO WEST STREET, INTO BERGVILLE TAXI RANK OFFLOAD, LOADING AND RETURN ALONG FORWARD ROUTE IN REVERSE.   |
| 12.23 | 2202EN2203BL10050215 - ESTCOURT TO ZWELISHA:<br>FROM APPROVED TAXI RANK IN ZWELITSHA LOCATION AND TURN LEFT INTO P29 NTABAMHLOPHE ROAD LOADING AND OFFLOADING ALONG THE WAY. UP TO WEMBEZI, PROCEED ALONG P29, INTO MARTIN ROAD, HELLET ROAD, RICHMOND ROAD, CONNOR STREET, TURN INTO ALEXANDRA STREET INTO TAXI RANK AND RETURN ALONG THE FORWARD ROUTE IN REVERSE.   |
| 12.24 | 2202EN7100H010050214 - ESCCOURT TO QWAQWA<br><br>FROM ALEXANDRA STREET TAXI RANK LOADING INTO LOSKOP ROAD, PASS ULTRA CITY TO N3 LEFT TO R74 WINTERTON INTO R74 BERGVILLE AND PROCEED DIRECT TO QWAQWA TAXI RANK OFFLOADING AND LOADING AND RETURN ALONG THE FORWARD ROUTE IN REVERSE.<br><br>IMPORTANT<br>THIS ROUTE MAY NOT BE ISSUED UNLESS A RANK PERMIT FOR VEREENIGING IS PRODUCED.  |





## transport

Department:  
Transport  
Province of KwaZulu-Natal

## GAZETTE

LGKZNG44-2023-FEB

REGION: ALL

|       |  |
|-------|--|
| 12.25 | 2202EY2202DH00050188 - COLENZO TO LADYSMITH<br>FROM APPROVED TAXI RANK IN COLENZO STREET, ST GEORGE STREET, TURN LEFT INTO R103, TURN RIGHT TO PIETER'S ROAD, AND PROCEED INTO LADYSMITH, TURN LEFT IN HELPMENKAAR ROAD, AND TURN LEFT INTO NEWCASTLE ROAD, INTO LYELL STREET INTO THE APPROVED TAXI RANK IN LYELL STREET, LADYSMITH OFFLOADING AND RETURN ALONG THE FORWARD ROUTE IN REVERSE.   |
| 12.26 | 2202EY2202EN10050189 - COLENZO TO ESTCOURT<br>FROM APPROVED TAXI RANK IN COLENZO STREET, ST GEORGE STREET, TURN RIGHT INTO R74 AND LEFT INTO R103, AND PROCEED ALONG R103, PASS FRERE DIRECT TO ESTCOURT, ALONG LORNE STREET, INTO HARDING STREET, TURN RIGHT TO ALEXANDRA STREET TAXI RANK.   |
| 12.27 | KZPRERC2783310 - ESTCOURT TO THEMBAHLIHL (NEW LOCAL ROUTE)<br>FROM AN APPROVED TAXI RANK IN ESTCOURT, TURN RIGHT TO ALEXANDRA STREET, TURN LEFT TO HARDING STREET JOIN R103, TURN RIGHT TO R74, TURN LEFT TO D489 PROCEED AND TURN LEFT TO THEMBAHLIHL RANK NEXT TO THEMBAHLIHL PRIMARY SCHOOL, DROP AND PICK PASSENGERS TO ESTCOURT.  |
| 12.28 | KZPRERC2783359 - THEMBAHLIHL TO WEENEN (NEW LOCAL ROUTE)<br>FROM THEMBAHLIHL RANK NEXT TO THEMBAHLIHL PRIMARY SCHOOL, TURN LEFT TO JOIN D489, TURN LEFT TO JOIN R74, PROCEED CROSS WEENEN NATURE RESERVE USING R74, TURN RIGHT AND PROCEED WITH R74 PROCEED AND TURN LEFT TO ANDRIES PRETORIUS TURN LEFT TO RETIEF STREET, TURN LEFT TO BELL STREET, TURN LEFT TO VALLEY STREET AND TURN RIGHT TO WEENEN TAXI RANK. DROP AND PICK PASSENGERS BACK TO THEMBAHLIHL.  |
| 12.29 | KZPRERC2796246 - ESTCOURT TO KHWEZI<br>FROM APPROVED TAXI RANK IN ESTCOURT WITH PASSENGERS TURN RIGHT INTO ALEXANDRA STREET CROSSING ROBOTS TURN RIGHT PATERSON STREET, LEFT INTO ALBERT STREET DROP/PICK ALONG LEFT LORNE STREET CROSSING THE BRIDGE DROP/PICK PROCEED, TURN LEFT KEMPS ROAD, PROCEED STRAIGHT THEN RIGHT UNNAMED ROAD TO KHWEZI DROPPING OFF PASSENGERS AND PICKING UP PASSENGERS ALONG ROAD IN REVERSE ROUTES TO ESTCOURT TAXI RANK.<br>ALTERNATIVE BACKWARD ROUTE:<br>FROM KHWEZI UNNAMED ROADS WITH PASSENGERS INTO LEFT KEMPS ROAD, TURN RIGHT R103 CROSSING THE BRIDGE BECOMES LORNE STREET STRAIGHT TILL HARDING STREET LEFT ALBERT STREET RIGHT PHILIP STREET THEN RIGHT INTO APPROVED TAXI RANK IN ESTCOURT DROPPING/PICKING PASSENGERS.   |
| 12.30 | KZPRERC2798892 - COLENZO TO EKUTHULENI<br>FROM AN APPROVED TAXI RANK IN COLENZO ALONG SIR GEORGE STREET, TURN LEFT INTO R74, PROCEED AND TURN LEFT INTO EKUTHULENI TAXI RANK DROPPING AND PICKING PASSENGERS AND RETURN TO COLENZO USING THE SAME ROUTE IN REVERSE.  |
| 12.31 | KZPRERC2804331 - COLENZO TO NKANYEZINI AND RETURN<br>FROM APPROVED TAXI RANK IN COLENZO SIR GEORGE STREET, TURN LEFT INTO DAVIDSON STREET AND TURN RIGHT INTO POWER STREET PROCEEDING INTO NKANYEZINI AND RETURN ALONG THE SAME ROUTE.   |
| 12.32 | KZPRERC2804380 - COLENZO TO GANASHOEK AND RETURN<br>FROM APPROVED TAXI RANK IN COLENZO SIR GEORGE STREET, TURN LEFT INTO WEST STREET, TURN RIGHT INTO DAVIDSON STREET, PROCEEDING PASS NKANYEZINI, TURN LEFT INTO D448 INTO GANASHOEK AND RETURN ALONG THE SAME ROUTE.   |
| 12.33 | KZPRERC2813690 - ESTCOURT TO MOOI RIVER<br>FROM APPROVED TAXI RANK IN ESTCOURT WITH PASSENGERS, TURN RIGHT INTO ALEXANDRA STREET, TURN RIGHT HARDING STREET, BECOMES LORNE STREET CROSSING BRIDGE INTO R103 STRAIGHT THEN, TURN LEFT P1/8 DROP / PICK PASSENGERS ALONG, PROCEED ALONG THE ROAD (MABHALONINI, WILLOW GRANGER) INTO THE CIRCLE, THEN OUT INTO LEFT LAWRENCE ROAD, STRAIGHT ACROSS ROBOT INTO RIGHT PKX0064 MOOI RIVER TAXI RANK, ALLOCATED BAY DROPPING OFF PASSENGERS AND PICKING UP PASSENGERS IN REVERSE ROUTE TO ESTCOURT TAXI RANK.<br>ALTERNATIVE ROUTE<br>FROM APPROVED TAXI RANK IN ESTCOURT WITH PASSENGERS, TURN RIGHT INTO ALEXANDRA STREET, TURN RIGHT HARDING BECOMES LORNE STREET CROSSING BRIDGE INTO R103 STRAIGHT ALONG INTO LEFT JOINING N3, PROCEED ALONG THEN LEFT TREVERTON PLAZZA INTO CLAUGHTO TERRACE, LEFT TURN IN MARKET STREET, THEN RIGHT TURN INTO LAWRENCE ROAD, INTO RIGHT PKX0064 MOOI RIVER TAXI RANK, ALLOCATED BAY DROPPING OFF AND PICKING UP PASSENGERS IN REVERSE ROUTE TO ESTCOURT TAXI RANK. |



## transport

Department:  
Transport  
Province of KwaZulu-Natal

## GAZETTE

LGKZNG44-2023-FEB

REGION: ALL

|  |   |
|--|---|
| 1) <b>Application Number:</b> APP0149801   | 2) <b>Gazette Number:</b> LGKZNG44-2023-FEB   |
| 3) <b>Applicant:</b> TXE SIMELANE<br><b>ID NO.</b> 7406255519086<br><b>Association:</b> KLIPRIVER TAXI ASSOCIATION | 4) <b>Applicant Address:</b><br>P.O BOX 3540<br>LADYSMITH<br>3370   |
| 5) <b>Existing Licence Holder:</b> NM MLANGENI<br><b>ID NO.</b> 7405220312080                                      | 6) <b>Existing Licence Holder Address:</b><br>8 FOURTH AVENUE<br>LADYSMITH<br>3370  |
| 7) <b>Type of application:</b> NORMAL TRANSFER   | 8) <b>Operating Licence Number:</b> LGKZN0303000672   |
| 9) <b>Vehicle Type:</b> MINIBUS  | 10) 1 X 15 (SEATED) + 0 (STANDING)  |
| 11) <b>Region:</b> UTHUKELA  |   |
| 12.1   | 2202DH2202DH00051140 - FROM KLIPRIVER TAXI RANK TO POINTS WITHIN THE PROVINCE OF KWAZULU-NATAL ONLY. NO PICKING UP OR SETTING DOWN OF PASSENGERS EN ROUTE.  |
| 12.2   | 2202DH2202DH00053442 - EZAKHENI TO LADYSMITH/LYELL STREET TAXI RANK ROUTE ONE<br>A INBOUND: FROM EZAKHENI TAXI RANK AT SHAKA STREET,ALONG SHAKA STREET TURN INTO P325 LOAD AND OFFLOAD,ALONG P325 TURN LEFT INTO HELPMKAAR ROAD LOAD AND OFFLOAD INTO DANSKRAAL LOAD AND OFFLOAD,ALONG HELPMKAAR ROAD TURN LEFT INTO NEWCASTLE ROAD,TURN LEFT INTO THOMPSON ROAD INTO ILLING ROAD LOAD AND OFFLOAD ALONG ILLING ROAD TURN RIGHT INTO ALFRED STREET TURN LEFT INTO CRAWSHAW ROAD INTO LYEEL STREET,TURNRIGHT INTO LYELL STREET TAXI RANK.OR PROCEED ALONG ALFRED STREET,TURN LEFT INTO MURCHISON STREET OFFLOAD ALONG MURCHISON TURN LEFT INTO KING STREET TURN LEFT INTO LYELL STREET AND TURN RIGHT INTO LYELL STREET TAXI RANK.<br><br>B. OUTBOUND: FROM LYELL STREET TAXI RANK TURN LEFT INTO QUEEN STREET,TURN RIGHT INTO LYELL STREET ALONG LYEEL STREET INTO CRASHSHAW ROAD ALONG CRAWSHAW ROAD INTO NEWCASTLE ROAD ALONG NEWCASTLE ROAD TURN RIGHT INTO HELPMKAAR ROAD ALONG HELPMKAAR ROAD TURN RIGHT INTO P323 ROAD ALONG P325 ROAD TURN RIGHT INTO SHAKA STREET IN EZAKHENI TAXI RANK<br><br>ROUTE TWO<br>A. INBOUND : FROM EZAKHENI D SECTION BUS TERMINUS STIMELA ROAD ALONG STIMELA ROAD TURN LEFT INTO P333 TURN LEFT INTO EZAKHENI INDUSTRIAL AREA(PIETERS).<br><br>B. OUTBOUND:USE THE SAME ROUTE AS PER FORWARD ROUTE. |



## transport

Department:  
Transport  
Province of KwaZulu-Natal

## GAZETTE

LGKZNG44-2023-FEB

REGION: ALL

|      |   |     |   |
|------|---|-----|---|
| 1)   | <b>Application Number:</b> APP0149803   | 2)  | <b>Gazette Number:</b> LGKZNG44-2023-FEB                      |
| 3)   | <b>Applicant:</b> HF MAJOLA<br><b>ID NO.</b> 8302021941085<br><b>Association:</b> ESTCOURT DISTRICT TAXI ASSOCIATION  | 4)  | <b>Applicant Address:</b><br>P.O BOX 1879<br>ESTCOURT<br>3310 |
| 5)   | <b>Existing Licence Holder:</b> NOT APPLICABLE<br><b>ID NO.</b> NOT APPLICABLE  | 6)  | <b>Existing Licence Holder Address:</b><br>NOT APPLICABLE     |
| 7)   | <b>Type of application:</b> NEW OPERATING LICENCE   | 8)  | <b>Operating Licence Number:</b> NOTAVAILABLE                 |
| 9)   | <b>Vehicle Type:</b> MINIBUS  | 10) | 1 X 15 (SEATED) + 0 (STANDING)                                |
| 11)  | <b>Region:</b> UTHUKELA   |     |   |
| 12.1 | <p>2202EK2202EN00050211 - WEMBEZI TO ESCOURT</p> <p>FROM APPROVED TAXI RANK IN WEMBEZI TO APPROVED TAXI RANK IN ESCOURT AND WEMBEZI RANK, INTO LONGHOMES, MAHASHINI, KHWEZI, V. Q. DEPO, FIVE ROOM, NKWEZELA, TURN LEFT TO LOCKSLOY, NEWLANDS, LOADING AND OFFLOADING AND TURN INTO C SECTION LOADING AND OFFLOADING TURN RIGHT INTO P29 NTABAMHLOPE ROAD INTO MARTIN ROAD, HELLET ROAD, CONNOR STREET AND TURN LEFT INTO ALEXANDRA STREET INTO TAXI RANK, OFFLOADING AND LOADING AND RETURN ALONG THE FORWARD ROUTE IN REVERSE.</p> <p>ALTERNATIVE ROUTE</p> <p>FROM P29 NTABAMHLOPE ROAD, INTO HARRY MILLER ROAD, SUBWAY ROAD, ALBERT STREET, PHILLIP STREET, AND TURN RIGHT INTO ALEXANDRA STREET INTO TAXI RANK. OFFLOADING, LOADING AND RETURN THE FORWARD ROUTE IN REVERSE.</p> <p>SETTING DOWN AND PICKING UP PASSENGERS:</p> <p>1. BACON FACTORY ROAD R103 INTO CONNOR STREET INTO ALEXANDRA STREET INTO TAXI RANK.<br/>2. NARROWTEX INTO LOSKOP ROAD.<br/>3. MASONITE INTO BROOMCLIFFE ROAD.<br/>4. MASONITE INTO BANK ROAD.<br/>5. MOSAIC INTO BANK ROAD.</p> |     |   |
| 12.2 | <p>2202EN2202DR10050199 - HLATHIKHULU TO MOOI RIVER</p> <p>FROM HLATHIKHULU TAXI RANK, INTO P169, PROCEED TO P1-7, INTO K. P. X. 0088 MOOI RIVER TAXI RANK AND RETURN ALONG THE FORWARD ROUTE IN REVERSE.</p>   |     |   |
| 12.3 | <p>2202EN2202EN00050177 - CHARTER: FROM ESTCOURT TAXI RANK TO POINT WITHIN THE PROVINCE KZN ONLY. NO PICKING OR SETTING DOWN OF PASSENGERS EN ROUTE.</p>  |     |   |
| 12.4 | <p>2202EN2202EN00050181 - CORNFIELDS TO ESCOURT</p> <p>FROM APPROVED TAXI RANK IN CORNFIELDS ALONG D489 LEFT INTO R74, LEFT INTO R103, INTO LORNE STREET, INTO HARDING STREET, INTO ALEXANDRA STREET TO APPROVED TAXI RANK IN ALEXANDRA STREET AND RETURN ALONG THE FORWARD ROUTE IN REVERSE (SUBJECT TO RESTRICTION NUMBER 5, PICKING UP AND SETTING DOWN ENROUTE).</p> <p>ALTERNATIVE ROUTE</p> <p>FROM APPROVED TAXI RANK IN FRERE, TURN RIGHT INTO R103, INTO LORNE STREET, INTO HARDING STREET, TURN INTO ALEXANDRA STREET INTO APPROVED TAXI RANK IN ALEXANDRA STREET AND RETURN ALONG FORWARD ROUTE IN REVERSE.</p> <p>SETTING DOWN AND PICKING UP PASSENGERS:</p> <p>1. BACON FACTORY ROAD R103 INTO CONNOR STREET INTO ALEXANDRA STREET INTO TAXI RANK.<br/>2. NARROWTEX INTO LOSKOP ROAD.<br/>3. MASONITE INTO BROOMCLIFFE ROAD.<br/>4. MASONITE INTO BANK ROAD.<br/>5. MOSAIC INTO BANK ROAD.</p>  |     |   |
| 12.5 | <p>2202EN2202EN00050182 - DUTCH GOODHOME - ESTCOURT</p> <p>FROM APPROVED TAXI RANK IN D1246, DUTCH GOODHOME TURN RIGHT TO P29 LOADING TOWARDS ESCOURT PASS UMTSHEZI HIGH SCHOOL, PROCEED ALONG P29 OFFLOADING, PASS SHAYAMOYA, NEWLANDS, LOCKSLOY, WEMBEZI TOWNSHIP ALONG P29 INTO MARTIN ROAD, HELLET ROAD, RICHMOND ROAD, CONNOR STREET, TURN LEFT TO ALEXANDRA STREET INTO TAXI RANK OFFLOAD AND LOAD AND RETURN ALONG FORWARD ROUTE IN REVERSE.</p> <p>ALTERNATIVE ROUTE</p> <p>FROM P29 INTO HARRY MILLER ROAD, ALBERT STREET, INTO PHILLIP STREET AND ALONG ALEXANDRA STREET, INTO TAXI RANK.</p>   |     |   |
| 12.6 | <p>2202EN2202EN00050183 - ESTCOURT TO MABHALONINI</p> <p>FROM APPROVED TAXI RANK IN MABHALONINI, INTO AND ALONG R103, INTO DRUMMOND ROAD, LEFT INTO ALBERT STREET, RIGHT INTO PHILLIP STREET, INTO ALEXANDRA STREET, INTO ALEXANDRA STREET TAXI RANK AND RETURN ALONG THE FORWARD ROUTE IN REVERSE.</p>   |     |   |
| 12.7 | <p>2202EN2202EN00050184 - ESIGODLWENI TO ESTCOURT</p> <p>FROM APPROVED TAXI RANK IN ESIGODLWENI, INTO R17, INTO AND ALONG R103, INTO LORNE STREET, INTO HARDING STREET, INTO ALEXANDRA STREET, INTO ALEXANDRA TAXI RANK AND RETURN ALONG FORWARD ROUTE IN REVERSE.</p>  |     |   |
| 12.8 | <p>2202EN2202EN00050196 - ESTCOURT - WEENEN</p> <p>FROM APPROVED TAXI RANK IN ESCOURT, ALEXANDRA STREET TO HARDING STREET, RIGHT INTO ALBERT STREET, INTO DRUMMOND STREET, INTO R103 TURN RIGHT INTO R74 (WEENEN), ENTER WEENEN INTO ADRIES PRETORIOUS STREET, INTO BELL STREET, JOIN VALLEY STREET, ENTER TAXI RANK OFFLOADING, LOADING AND RETURN ALONG FORWARD ROUTE ON REVERSE.</p>   |     |   |



## transport

Department:  
Transport  
Province of KwaZulu-Natal

## GAZETTE

LGKZNG44-2023-FEB

REGION: ALL

|       |  |
|-------|--|
| 12.9  | <p>2202EN2202EN00050197 - GCINUSIZI TO ESCCOURT</p> <p>FROM APPROVED TAXI RANK IN KWA-GCINUSIZI TURN RIGHT INTO P29, LOADING AND OFFLOADING TOWARDS ESCCOURT PASS MTSHEZI HIGH SCHOOL, PROCEED ALONG P29 INTO MARTIN ROAD, INTO HELLET ROAD, INTO CONNOR STREET, LEFT INTO ALEXANDRA STREET, INTO TAXI RANK AND RETURN ALONG THE FORWARD ROUTE IN REVERSE.</p> <p>ALTERNATIVE ROUTE.</p> <p>FROM P29 LEFT INTO HARRY MILLER ROAD, RIGHT INTO SUBWAY ROAD, RIGHT INTO ALBERT STREET, LEFT INTO PHILLIP STREET INTO ALEXANDRA STREET TAXI RANK AND RETURN ALONG FORWARD ROUTE IN REVERSE.</p> <p>SETTING DOWN AND PICKING UP PASSENGERS:</p> <ol style="list-style-type: none"> <li>1. BACON FACTORY ROAD R103 INTO CONNOR STREET INTO ALEXANDRA STREET INTO TAXI RANK.</li> <li>2. NARROWTEX INTO LOSKOP ROAD;</li> <li>3. MASONITE INTO BROOMCLIFFE ROAD;</li> <li>4. MOSAIC INTO BANK ROAD.</li> </ol>  |
| 12.10 | <p>2202EN2202EN00050198 - HLATHIKHULU TO ESCCOURT</p> <p>FROM APPROVED TAXI RANK IN HLATHIKHULU INTO C1326, INTO P391, ALONG D1240, PROCEED ALONG P28-9 VIA NHLALAKAHLE NTABAMHLOPHE POLICE STATION, TURN TO P29 LOADING ALONG THE ROUTE UP DUTCH GOODHOME, OFFLOADING ONLY ALONG P29 INTO MARTIN ROAD, HELLET ROAD, RICHMOND ROAD, CONNOR STREET, TURN LEFT INTO ALEXANDRA STREET INTO TAXI RANK ESCCOURT AND RETURN ALONG FORWARD ROUTE IN REVERSE.</p> <p>OR</p> <p>FROM APPROVED TAXI RANK IN HLATHIKHULU P170, INTO R103, INTO DRUMMOND ROAD, INTO ALBERT STREET INTO HARDING STREET, INTO ALEXANDRA STREET RANK ESCCOURT, DIRECT AND RETURN .</p> <p>OR</p> <p>FROM APPROVED TAXI RANK IN HLATHIKHULU P171 INTO R103, INTO P29, HARRY MILLER ROAD, SUBWAY ROAD, ALBERT STREET, PHILLIP STREET, ALONG ALEXANDRA STREET INTO TAXI RANK ESCCOURT AND RETURN.</p> <p>OR</p> <p>FROM APPROVED TAXI RANK IN HLATHIKHULU INTO P28 JOIN P379, PASSING KWADLAMINI, KWANDABA, JOIN P29, PROCEED TO HARRY MILLER ROAD, SUBWAY ROAD, INTO ALBERT STREET, PHILLIP STREET, ALEXANDRA STREET, INTO TAXI RANK ESCCOURT. OFFLOADING, LOADING AND RETURN.</p> <p>SETTING DOWN AND PICKING UP PASSENGERS:</p> <ol style="list-style-type: none"> <li>1. BACON FACTORY ROAD R103 INTO CONNOR STREET INTO ALEXANDRA STREET INTO TAXI RANK.</li> <li>2. NARROWTEX INTO LOSKOP ROAD;</li> <li>3. MASONITE INTO BROOMCLIFFE ROAD;</li> <li>4. MASONITE INTO BANK ROAD; AND</li> <li>5. MOSAIC INTO BANK ROAD.</li> </ol> |
| 12.11 | <p>2202EN2202EN00050200 - ESCCOURT TO HOSPITAL.</p> <p>FROM ALEXANDRA TAXI RANK RIGHT INTO HARDING STREET, LEFT INTO ALBERT STREET, RIGHT INTO DRUMMOND ROAD, INTO LORNE STREET (R103), TO HOSPITAL TAXI RANK AND RETURN ALONG R103, INTO LORNE STREET, INTO HARDING STREET, INTO ALEXANDRA STREET INTO THE TAXI RANK.</p> <p>OR</p> <p>ESCCOURT TAXI RANK INTO ALEXANDRA STREET, LEFT INTO HARDING STREET, INTO THE R103 AND PROCEED TO COLITA AND RETURN ALONG THE FORWARD ROUTE IN REVERSE.</p>   |
| 12.12 | <p>2202EN2202EN00050201 - ESCCOURT HOSTEL TO ESCCOURT</p> <p>FROM ESCCOURT TAXI RANK INTO ALEXANDRA STREET, RIGHT INTO HARDING STREET, LEFT INTO ALBERT STREET, INTO EXTENSION ROAD, INTO DRUMMOND ROAD, LEFT INTO LORNE STREET, INTO R103, LEFT INTO KEMPS ROAD AND PROCEED TO THE HOSTEL TAXI RANK AND RETURN ALONG THE FORWARD ROUTE IN REVERSE</p>   |
| 12.13 | <p>2202EN2202EN00050202 - ESTCOURT - KOMDAG</p> <p>FROM POST OFFICE TAXI RANK, INTO HARDING STREET, TURN RIGHT INTO RICHMOND ROAD (SPAR) BECOMING ROLLAND HELLET AVENUE, TURN RIGHT INTO JAMMIE DE WAAL AVENUE (DRAKENSVIEW) TURN RIGHT INTO NTABAMHLOPHE ROAD. TURN LEFT INTO BRICKHILL ROAD (GERRY'S MOTORS) TO GOOD STREET (CHRISTIAN CENTRE), TURN INTO JAMMIE DE WAAL AVENUE, TURN RIGHT INTO DOVETREE AVENUE, TURN RIGHT TO SIR FREDERICK ROAD. TURN TO SYMONDS ROAD, LEFT INTO GEORGE SMITH STREET, TURN LEFT INTO BRICKHILL, TURN LEFT INTO ELIZABETH AVENUE, TURN RIGHT INTO CHERRY STREET, TURN RIGHT INTO ABELIA STREET, TURN, RIGHT INTO BRICKHILL ROAD, LEFT INTO BROOM ROAD, TURN RIGHT INTO ALOE STREET, TURN LEFT INTO ELIZABETH AVENUE, TURN LEFT INTO SUBWAY ROAD, TURN RIGHT INTO ALBERT STREET, LEFT INTO HARDING STREET TAXI RANK AND RETURN ALONG THE FORWARD ROUTE IN REVERSE.</p>  |
| 12.14 | <p>2202EN2202EN00050203 - ESTCOURT TO KWA-DLAMINI</p> <p>FROM APPROVED TAXI RANK IN KWA-DLAMINI INTO P379 LOADING AND OFFLOADING INTO EMTSHEZI HIGH SCHOOL AND TURN RIGHT INTO P29 NTABAMHLOPHE ROAD, OFFLOADING ONLY, PASS SHAYAMOYA, NEWLANDS, LOCKSLOY AND WEMBEZI, INTO MARTIN ROAD, HELLET ROAD, RICHMOND ROAD, CONNOR STREET, TURN LEFT INTO ALEXANDRA STREET INTO TAXI RANK AND RETURN THE FORWARD ROUTE IN REVERSE.</p> <p>FROM P29 INTO HARRY MILLER ROAD, SUBWAY ROAD, ALBERT STREET, PHILLIP STREET, ALONG ALEXANDRA STREET INTO TAXI RANK OFFLOADING, LOADING AND RETURN.</p> <p>FROM P29 INTO HARRY MILLER ROAD, SUBWAY ROAD, ALBERT STREET, PHILLIP STREET, ALONG ALEXANDRA STREET INTO TAXI RANK OFFLOADING, LOADING AND RETURN.</p>  |
| 12.15 | <p>2202EN2202EN00050204 - MHUBHENI TO ESTCOURT</p> <p>FROM MHUBHENI TAXI RANK INTO D1381 LOADING AND OFFLOADING ALONG THE WAY. PASS GREYSTONE, HILTON FARM, WEMBEZI OFFLOADING AND TURN RIGHT INTO P29 NTABAMHLOPHE ROAD, OFFLOADING, INTO MARTIN ROAD, HELLET ROAD, RICHMOND ROAD, CONNOR STREET, AND TURN LEFT INTO ALEXANDRA STREET INTO TAXI RANK AND RETURN ALONG THE FORWARD ROUTE IN REVERSE.</p> <p>FROM MHUBHENI ALONG P17, DALTON, LOADING AND OFFLOADING ALONG THE WAY, PASS GREYSTONE, BLUE HAZE, INTO P29 NTABAMHLOPHE ROAD, INTO MARTIN ROAD, HELLET ROAD, CONNOR STREET, AND TURN LEFT INTO ALEXANDRA STREET, INTO TAXI RANK, OFFLOADING, LOADING AND RETURN.</p> <p>FROM P29 INTO HARRY MILLER ROAD, RIGHT INTO SUBWAY ROAD, RIGHT INTO ALBERT STREET, LEFT INTO PHILLIP STREET, INTO ALEXANDRA STREET, INTO THE TAXI RANK AND RETURN.</p> <p>FROM P29. INTO HARRY MILLER ROAD, INTO SUBWAY ROAD, INTO ALBERT STREET INTO PHILLIPS STREET INTO ALEXANDRA STREET INTO TAXI RANK AND RETURN.</p>   |



## transport

Department:  
Transport  
Province of KwaZulu-Natal

## GAZETTE

LGKZNG44-2023-FEB

REGION: ALL

|       |   |
|-------|---|
| 12.16 | 2202EN2202EN00050205 - MDWEBU TO ESCOURT<br><br>FROM APPROVED TAXI RANK IN NDWEBU INTO AND ALONG D1382, LEFT INTO P29, PASS EMTSHEZI HIGH SCHOOL, SHAYAMOYA, NEWLANDS, LOCHSLOY, WEMBEZI, INTO MARTIN ROAD, HELLET ROAD, RICHMOND ROAD, CONNOR STREET, LEFT INTO ALEXANDRA STREET, INTO TAXI RANK AND RETURN ALONG THE FORWARD IN REVERSE.  |
| 12.17 | 2202EN2202EN00050206 - PHAPHAHULU TO ESCOURT<br><br>FROM APPROVED TAXI RANK IN PHAPHAHULU, INTO SAGITTARIUS AVENUE, PHAPHAHULU INTO R74, WEENEN ROAD AND LEFT TO ESIGODLWENI, LOADING AND OFFLOADING AND TURN RIGHT INTO R74, INTO R103, INTO LORNE STREET, INTO HARDING STREET AND TURN RIGHT INTO ALEXANDRA STREET INTO THE TAXI RANK, OFFLOADING, LOADING AND RETURN ALONG THE FORWARD ROUTE IN REVERSE.   |
| 12.18 | 2202EN2202EN00050207 - SHAYAMOYA TO ESCOURT.<br><br>FROM APPROVED TAXI RANK IN KWA-XABA STORE, INTO BOSHI, INTO SHAYAMOYA A, INTO SHAYAMOYA B, RIGHT INTO P29, NTABAMHLOPHE ROAD, LOADING AND OFFLOADING, PASS SHAYAMOYA, NEWLANDS, LOCHSLOY, WEMBEZI, OFFLOADING ONLY, INTO MARTIN ROAD, INTO HELLET ROAD, RICHMOND ROAD, CONNOR STREET, INTO ALEXANDRA STREET INTO THE TAXI RANK. OFFLOADING, LOADING AND RETURN ALONG THE FORWARD ROUTE IN REVERSE.<br><br>ALTERNATIVE ROUTE<br><br>FROM P29 INTO HARRY MILLER ROAD, SUBWAY ROAD, ALBERT STREET, ALONG ALEXANDRA STREET INTO THE TAXI RANK AND RETURN ALONG THE FORWARD ROUTE IN REVERSE.<br><br>SETTING DOWN AND PICKING UP PASSENGERS:<br><br>1.BACON FACTORY ROAD R103 INTO CONNOR STREET INTO ALEXANDRA STREET INTO TAXI RANK.<br>2.NARROWTEX INTO LOSKOP ROAD.<br>3.MASONITE INTO BROOMCLIFFE ROAD.<br>4.MASONITE INTO BANK ROAD.<br>5.MOSAIC INTO BANK ROAD. |
| 12.19 | 2202EN2202EN00050208 - ESTCOURT TO ESTCOURT<br>FROM APPROVED TAXI RANK IN MVUNDLWENI KWANDABA, MHLUNGWINI SCHOOL, A 1416, LOADING AND OFFLOADING INTO EMTSHEZI HIGH SCHOOL, INTO P29, NTABAMHLOPHE ROAD, OFFLOADING ONLY PASS SHAYAMOYA, NEWLANDS, LOCKSLOY, WEMBEZI INTO A MARTIN ROAD, HELLET ROAD, RICHMOND ROAD, CONNOR STREET AND TURN LEFT INTO ALEXANDRA STREET INTO THE TAXI RANK, OFFLOADING AND LOADING AND RETURN ALONG THE FORWARD ROUTE IN REVERSE.<br><br>ALTERNATIVE<br>FROM P29 INTO HARRY MILLER ROAD, SUBWAY ROAD, ALBERT STREET ALONG ALEXANDRA STREET, INTO THE TAXI RANK, OFFLOADING, LOADING AND RETURN.  |
| 12.20 | 2202EN2202EN00050209 - ESCOURT TO EMMAUS<br><br>FROM ALEXANDRA STREET TAXI RANK, INTO ALEXANDRA STREET, INTO PHILLIP STREET, INTO ALBERT STREET, INTO LOSKOP ROAD, INTO N3, INTO R74, INTO WINTERTON, LEFT INTO R600, RIGHT INTO LOSKOP ROAD AND PROCEED TO EMMAUS MISSION TAXI RANK AND RETURN ALONG THE FORWARD ROUTE IN REVERSE OR DIRECT ALONG LOSKOP ROAD.   |
| 12.21 | 2202EN2202EN00050210 - SOBABILI TO ESCOURT<br><br>FROM APPROVED TAXI RANK IN SOBABILI, INTO AND ALONG D1241, LEFT INTO P29 NTABAMHLOPHE ROAD LOADING AND OFFLOADING. PASS EMTSHEZI HIGH SCHOOL, SHAYAMOYA, NEWLANDS, LOCHSLOY, WEMBEZI INTO MARTIN ROAD, HELLET ROAD, RICHMOND ROAD, CONNOR STREET, TURN LEFT INTO ALEXANDRA STREET INTO THE TAXI RANK AND RETURN ALONG THE FORWARD ROUTE IN REVERSE.<br><br>ALTERNATIVE ROUTE<br><br>FROM P29 INTO HARRY MILLER ROAD, SUBWAY ROAD, ALBERT STREET, PHILLIP STREET ALONG ALEXANDRA STREET INTO THE TAXI RANK AND RETURN.<br><br>SETTING DOWN AND PICKING UP PASSENGERS:<br><br>1.BACON FACTORY ROAD R103 INTO CONNOR STREET INTO ALEXANDRA STREET INTO TAXI RANK.<br>2.NARROWTEX INTO LOSKOP ROAD.<br>3.MASONITE INTO BROOMCLIFFE ROAD.<br>4.MASONITE INTO BANK ROAD.<br>5.MOSAIC INTO BANK ROAD.  |
| 12.22 | 2202EN2202EN00050216 - ESTCOURT TO FORDEVILLE.<br><br>FROM ALEXANDRA STREET TAXI RANK, LEFT INTO HARDING STREET, LEFT BOUGINVILLEA AND TURN RIGHT INTO 1ST AVENUE STRAIGHT TO 5TH AVENUE, STRAIGHT TO 8TH AVENUE, LEFT TO 9TH AVENUE, LEFT TO 6TH AVENUE, RIGHT TO 4TH AVENUE, LEFT TO 3RD AVENUE STREET, LEFT INTO HIBISCUS AVENUE RIGHT INTO CARNATION ROAD BACK TO HIBISCUS AVENUES, LEFT INTO CANNA AVENUE, PASS THE FORDEVILLE HALL TO THE RANK, OFFLOAD AND LOAD AND RETURN ALONG THE FORWARD ROUTE IN REVERSE  |
| 12.23 | 2202EN2202ER10050185 - ESTCOURT TO BERGVILLE<br>FROM APPROVED TAXI RANK IN ESCOURT, INTO ALEXANDRA STREET, INTO PHILLIP STREET, INTO ALBERT STREET, INTO LOSKOP ROAD, INTO N3, INTO R74 BERGILLE, INTO R600, INTO BERGVILLE TAXI RANK. OFFLOAD, LOADING AND RETURN ALONG FORWARD ROUTE IN REVERSE. 6.1 ALTERNATIVE ROUTE FROM APPROVED TAXI RANK IN ESCOURT, INTO ALEXANDRA STREET, INTO BROOMCLIFFE ROAD, TURN RIGHT TO LOSKOP ROAD INTO P10 PASS LOSKOP, TURN RIGHT INTO R600, TURN LEFT INTO R74, TURN RIGHT INTO WEST STREET, INTO BERGVILLE TAXI RANK OFFLOAD, LOADING AND RETURN ALONG FORWARD ROUTE IN REVERSE.  |
| 12.24 | 2202EN2202EY10050187 - ESTCOURT TO COLENZO<br>FROM NKANYEZI LOCATION TO COLENZO PRIMARY SCHOOL AND M L SULTAN, PASS NEWTOWN LOADING AND OFF-LOADING AND RETURN ALONG FORWARD ROUTE IN REVERSE.  |
| 12.25 | 2202EN2203BL10050215 - ESTCOURT TO ZWELISHA:<br>FROM APPROVED TAXI RANK IN ZWELITSHA LOCATION AND TURN LEFT INTO P29 NTABAMHLOPHE ROAD LOADING AND OFFLOADING ALONG THE WAY. UP TO WEMBEZI, PROCEED ALONG P29, INTO MARTIN ROAD, HELLET ROAD, RICHMOND ROAD, CONNOR STREET, TURN INTO ALEXANDRA STREET INTO TAXI RANK AND RETURN ALONG THE FORWARD ROUTE IN REVERSE.  |



## transport

Department:  
Transport  
Province of KwaZulu-Natal

## GAZETTE

LGKZNG44-2023-FEB

REGION: ALL

|       |  |
|-------|--|
| 12.26 | 2202EN7100H010050214 - ESCOURT TO QWAQWA<br><br>FROM ALEXANDRA STREET TAXI RANK LOADING INTO LOSKOP ROAD, PASS ULTRA CITY TO N3 LEFT TO R74 WINTERTON INTO R74 BERGVILLE AND PROCEED DIRECT TO QWAQWA TAXI RANK OFFLOADING AND LOADING AND RETURN ALONG THE FORWARD ROUTE IN REVERSE.<br><br>IMPORTANT<br>THIS ROUTE MAY NOT BE ISSUED UNLESS A RANK PERMIT FOR VEREENIGING IS PRODUCED.   |
| 12.27 | 2202EY2202EN10050189 - COLENZO TO ESTCOURT<br><br>FROM APPROVED TAXI RANK IN COLENZO STREET, ST GEORGE STREET, TURN RIGHT INTO R74 AND LEFT INTO R103, AND PROCEED ALONG R103, PASS FRERE DIRECT TO ESTCOURT, ALONG LORNE STREET, INTO HARDING STREET, TURN RIGHT TO ALEXANDRA STREET TAXI RANK.   |
| 12.28 | KZPRERC2783310 - ESTCOURT TO THEMBALIHLE (NEW LOCAL ROUTE)<br>FROM AN APPROVED TAXI RANK IN ESTCOURT, TURN RIGHT TO ALEXANDRA STREET, TURN LEFT TO HARDING STREET JOIN R103, TURN RIGHT TO R74, TURN LEFT TO D489 PROCEED AND TURN LEFT TO THEMBELIHLE RANK NEXT TO THEMBELIHLE PRIMARY SCHOOL, DROP AND PICK PASSENGERS TO ESTCOURT.  |
| 12.29 | KZPRERC2783359 - THEMBALIHLE TO WEENEN (NEW LOCAL ROUTE)<br>FROM THEMBALIHLE RANK NEXT TO THEMBALIHLE PRIMARY SCHOOL, TURN LEFT TO JOIN D489, TURN LEFT TO JOIN R74, PROCEED CROSS WEENEN NATURE RESERVE USING R74, TURN RIGHT AND PROCEED WITH R74 PROCEED AND TURN LEFT TO ANDRIES PRETORIUS TURN LEFT TO RETIEF STREET, TURN LEFT TO BELL STREET, TURN LEFT TO VALLEY STREET AND TURN RIGHT TO WEENEN TAXI RANK. DROP AND PICK PASSENGERS BACK TO THEMBALIHLE.  |
| 12.30 | KZPRERC2796246 - ESTCOURT TO KHWEZI<br>FROM APPROVED TAXI RANK IN ESTCOURT WITH PASSENGERS TURN RIGHT INTO ALEXANDRA STREET CROSSING ROBOTS TURN RIGHT PATERSON STREET, LEFT INTO ALBERT STREET DROP/PICK ALONG LEFT LORNE STREET CROSSING THE BRIDGE DROP/PICK PROCEED, TURN LEFT KEMPS ROAD, PROCEED STRAIGHT THEN RIGHT UNNAMED ROAD TO KHWEZI DROPPING OFF PASSENGERS AND PICKING UP PASSENGERS ALONG ROAD IN REVERSE ROUTES TO ESTCOURT TAXI RANK.<br>ALTERNATIVE BACKWARD ROUTE:<br>FROM KHWEZI UNNAMED ROADS WITH PASSENGERS INTO LEFT KEMPS ROAD, TURN RIGHT R103 CROSSING THE BRIDGE BECOMES LORNE STREET STRAIGHT TILL HARDING STREET LEFT ALBERT STREET RIGHT PHILIP STREET THEN RIGHT INTO APPROVED TAXI RANK IN ESTCOURT DROPPING/PICKING PASSENGERS.   |
| 12.31 | KZPRERC2798892 - COLENZO TO EKUTHULENI<br>FROM AN APPROVED TAXI RANK IN COLENZO ALONG SIR GEORGE STREET, TURN LEFT INTO R74, PROCEED AND TURN LEFT INTO EKUTHULENI TAXI RANK DROPPING AND PICKING PASSENGERS AND RETURN TO COLENZO USING THE SAME ROUTE IN REVERSE.  |
| 12.32 | KZPRERC2804331 - COLENZO TO NKANYEZINI AND RETURN<br>FROM APPROVED TAXI RANK IN COLENZO SIR GEORGE STREET, TURN LEFT INTO DAVIDSON STREET AND TURN RIGHT INTO POWER STREET PROCEEDING INTO NKANYEZINI AND RETURN ALONG THE SAME ROUTE.   |
| 12.33 | KZPRERC2804380 - COLENZO TO GANASHOEK AND RETURN<br>FROM APPROVED TAXI RANK IN COLENZO SIR GEORGE STREET, TURN LEFT INTO WEST STREET, TURN RIGHT INTO DAVIDSON STREET, PROCEEDING PASS NKANYEZINI, TURN LEFT INTO D448 INTO GANASHOEK AND RETURN ALONG THE SAME ROUTE.   |
| 12.34 | KZPRERC2813690 - ESTCOURT TO MOOI RIVER<br>FROM APPROVED TAXI RANK IN ESTCOURT WITH PASSENGERS, TURN RIGHT INTO ALEXANDRA STREET, TURN RIGHT HARDING STREET, BECOMES LORNE STREET CROSSING BRIDGE INTO R103 STRAIGHT THEN, TURN LEFT P1/8 DROP / PICK PASSENGERS ALONG, PROCEED ALONG THE ROAD (MABHALONINI, WILLOW GRANGER) INTO THE CIRCLE, THEN OUT INTO LEFT LAWRENCE ROAD, STRAIGHT ACROSS ROBOT INTO RIGHT PKX0064 MOOI RIVER TAXI RANK, ALLOCATED BAY DROPPING OFF PASSENGERS AND PICKING UP PASSENGERS IN REVERSE ROUTE TO ESTCOURT TAXI RANK.<br>ALTERNATIVE ROUTE<br>FROM APPROVED TAXI RANK IN ESTCOURT WITH PASSENGERS, TURN RIGHT INTO ALEXANDRA STREET, TURN RIGHT HARDING BECOMES LORNE STREET CROSSING BRIDGE INTO R103 STRAIGHT ALONG INTO LEFT JOINING N3, PROCEED ALONG THEN LEFT TREVERTON PLAZZA INTO CLAUGHTO TERRACE, LEFT TURN IN MARKET STREET, THEN RIGHT TURN INTO LAWRENCE ROAD, INTO RIGHT PKX0064 MOOI RIVER TAXI RANK, ALLOCATED BAY DROPPING OFF AND PICKING UP PASSENGERS IN REVERSE ROUTE TO ESTCOURT TAXI RANK. |





## transport

Department:  
Transport  
Province of KwaZulu-Natal

## GAZETTE

LGKZNG44-2023-FEB

REGION: ALL

|      |  |     |  |
|------|--|-----|--|
| 1)   | <b>Application Number:</b> APP0149804  | 2)  | <b>Gazette Number:</b> LGKZNG44-2023-FEB                             |
| 3)   | <b>Applicant:</b> BK MKHIZE<br><b>ID NO.</b> 7801275246084<br><b>Association:</b> ZAMOKUHLE TAXI ASSOCIATION (PORT SHEPS)  | 4)  | <b>Applicant Address:</b><br>P.O BOX 10214<br>PORT SHEPSTONE<br>4240 |
| 5)   | <b>Existing Licence Holder:</b> NOT APPLICABLE<br><b>ID NO.</b> NOT APPLICABLE   | 6)  | <b>Existing Licence Holder Address:</b><br>NOT APPLICABLE            |
| 7)   | <b>Type of application:</b> NEW OPERATING LICENCE  | 8)  | <b>Operating Licence Number:</b> NOTAVAILABLE                        |
| 9)   | <b>Vehicle Type:</b> MINIBUS   | 10) | 1 X 15 (SEATED) + 0 (STANDING)                                       |
| 11)  | <b>Region:</b> UGU-OGWINI  |     |  |
| 12.1 | KZPRERC2710153 - FROM APPROVED TAXI RANK PORT SHEPSTONE INTO RYDER STREET TURN RIGHT INTO NELSON MANDELA DRIVE PROCEED TURN RIGHT INTO N2 AND PROCEED ALONG NO PICKING UP PASSENGERS, TURN RIGHT INTO R56 PROCEED AND DROP OFF AT MBIZWENI HOSPITAL, DROP OFF AT RIETFLEGH PROCEED TO APPROVED TAXI RANK UMZIMKHULU AND LOAD OFF.<br>FROM APPROVED TAXI RANK UMZIMKHULU TURN INTO R56 PROCEED ALONG R56 TURN, LEFT INTO N2 PROCEED PASS HARDING PROCEED DROP OFF AT IZINGOLWENI, MURCHISON, BHOBHOYI, MARBURG, PROCEED AND TURN LEFT INTO NELSON MANDELA DRIVE TURN LEFT INTO RYDER STREET AND INTO APPROVED TAXI RANK PORT SHEPSTONE NO PICKING UP OF PASSENGERS ON THE ROUTE TO PORT SHEPSTONE.  |     |  |
| 12.2 | KZPRERC2710349 - FROM APPROVED TAXI RANK PORT SHEPSTONE INTO RYDER STREET TURN RIGHT INTO NELSON MANDELA DRIVE PROCEED, TURN RIGHT INTO N2 NO PICK UP ON N2 PROCEED AND TURN RIGHT INTO HLOPHE STREET (R56) PROCEED TURN RIGHT INTO APPROVED TAXI RANK KOKSTAD AND OFF LOAD.<br><br>INBOUND ROUTE:<br><br>FROM APPROVED TAXI RANK KOKSTAD TURN LEFT INTO HLOPHE STREET NO PICK UP ON THE ROAD TURN LEFT INTO N2, PROCEED DROP OFF AT MURCHISON, BHOBHOYI, MARBURG TURN LEFT INTO NELSON MANDELA DRIVE TURN LEFT INTO RYDER STREET AND INTO APPROVED TAXI RANK PORT SHEPSTONE AND OFF LOAD.   |     |  |
| 12.3 | KZPRERC2808006 - PORT SHEPSTONE TO DURBAN<br>FORWARD ROUTE:<br>FROM APPROVED TAXI RANK PORT SHEPSTONE PROCEED ALONG RYDER STREET TURN LEFT INTO DENIS SHEPSTONE STREET AND TURN RIGHT INTO REYNOLDS STREET PROCEED AND TURN LEFT INTO CONNER STREET, PROCEED AND TURN RIGHT INTO AIKEN STREET JOIN R102 NORTH, PROCEED ALONG R102 AFTER MHLUNGWA BRIDGE TURN RIGHT TO JOIN N2, PROCEED ALONG AND PASS SCOTTBURGH, PASS UMKOMAAS, PASS AMANZIOTI AND TURN LEFT INTO M4, PROCEED ALONG N2 AND TURN LEFT INTO M4 OR TURN LEFT INTO JOINER ROAD, PROCEED AND OFF-LOAD AT ISIPINGO, REUNION, MEGA CITY, WEMA AND PROCEED ALONG ANF TURN RIGHT INTO HIMALAYA ROAD AND TURN LEFT JOIN M4 PROCEED ALONG M4 AND CROSS SMITH (ANTON LEMBEDE STREET), CROSS WEST STREET (DR PIXLEY KASEME) AND JOIN BROOK STREET, PROCEED TO RANK 61A ON BROOK STREET OFF-LOAD PASSENGERS.<br>RETURN ROUTE:<br>FROM APPROVED TAXI RANK 61A BROOK STREET PROCEED AND JOIN WEST STREET (DR PIXLEY KASEME) AND PROCEED TURN RIGHT INTO BROAD STREET AND TURN RIGHT INTO SMITH STREET (ANTON LEMBEDE) PROCEED TURN LEFT TO M4 SOUTH PROCEED AND JOIN N2 SOUTH, PROCEED ALONG N2 PASS UMTHWALUME, PROCEED TURN LEFT INTO R102, PROCEED PASS HIBBERDENE PROCEED ALONG R102 TURN RIGHT INTO AIKEN STREET LEFT INTO CONNOR STREET AND TURN RIGHT INTO REYNOLD STREET TURN LEFT INTO DENIS SHEPSTONE TURN RIGHT INTO RYDER STREET, PROCEED TO APPROVED TAXI RANK PORT SHEPSTONE. NO PICK-UPS ON THE ROAD BEFORE DESTINATION. |     |  |
| 12.4 | KZPRERC2808055 - PORT SHEPSTONE TO UMTATA<br>FORWARD ROUTE:<br>FROM PORT SHEPSTONE TAXI RANK TURN RIGHT INTO MANDELA DRIVE, PROCEED AND TURN RIGHT INTO N2, PROCEED ALONG PASS IZINGOLWENI, HARDING, LEFT INTO N2 PASS KOKSTAD, PASS MT AYLIFF, QUMBU, TSOLO, MT FRERE PROCEED TO UMTATA INTO MADEIRA STREET RIGHT INTO UMTATA TAXI RANK.<br>RETURN:<br>FROM APPROVED TAXI RANK IN UMTATA TURN LEFT INTO MADEIRA STREET TURN RIGHT INTO N2 PROCEED ALONG N2 PASS MOUNT FRERE, TSOLO, QUMBU, MT AYLIFF, KOKSTAD, HARDING, IZINGOLWENI, MURCHISON, BOBOYI AND PROCEED, TURN LEFT INTO MANDELA DRIVE, PROCEED AND TURN LEFT INTO RYDER STREET INTO APPROVED TAXI RANK IN PORT SHEPSTONE AND OFF-LOAD.   |     |  |
| 12.5 | KZPRERC2808104 - PORT SHEPSTONE TO JOHANNESBURG<br>FORWARD ROUTE:<br>FROM APPROVED TAXI RANK IN PORT SHEPSTONE PROCEED ALONG RYDER STREET TURN LEFT INTO DENIS SHEPSTONE STREET AND TURN RIGHT INTO REYNOLDS STREET, TURN LEFT INTO CONNOR STREET TURN RIGHT INTO AIKEN STREET, TURN LEFT INTO R102 PROCEED AND TURN RIGHT INTO N2 PROCEED AND TURN LEFT INTO R603, PROCEED AND TURN RIGHT INTO N3, PROCEED PASS MONTROSE GARAGE, PROCEED PASS VOSLOORUS, PROCEED INTO HARROW ROAD, ANDERSON STREET TO WANDERERS STREET INTO TAXI RANK IN JOHANNESBURG.<br>RETURN:<br>FROM APPROVED TAXI RANK IN WANDERERS STREET TAXI RANK IN JOHANNESBURG PROCEED TO N3, PROCEED TO PIETERMARITZBURG ALONG N3 AND TURN RIGHT INTO R603 TO UMBUMBULU TURN RIGHT INTO N2, PROCEED ALONG AND TURN LEFT INTO R102 PASS HIBBERDENE, PROCEED TURN RIGHT INTO AIKEN STREET TURN LEFT INTO CONNOR STREET RIGHT INTO REYNOLDS STREET LEFT INTO DENIS SHEPSTONE STREET RIGHT INTO RYDER STREET PROCEED TO APPROVED TAXI RANK IN PORT SHEPSTONE AND OFF-LOAD.   |     |  |
| 12.6 | KZPRERC2808153 - PORT SHEPSTONE TO UMZINTO<br>FORWARD ROUTE:<br>FROM APPROVED TAXI RANK IN PORT SHEPSTONE PROCEED ALONG RYDER STREET TURN LEFT INTO DENIS SHEPSTONE STREET, PROCEED AND TURN RIGHT INTO WOOLY STREET AND TURN LEFT INTO CONNOR STREET AND TURN RIGHT INTO AIKEN STREET, PROCEED TURN LEFT INTO R102, PROCEED AND TURN RIGHT INTO N2 NORTH PROCEED AND TURN LEFT ISEZELA ROAD, PROCEED ALONG, PASS EMALANGENI, PROCEED STRAIGHT TURN RIGHT INTO APPROVED TAXI RANK AT UMZINTO.<br>RETURN:<br>FROM APPROVED TAXI RANK INTO UMZINTO TURN LEFT INTO UMZINTO MAIN ROAD, PROCEED ALONG INTO SEZELA ROAD, TURN RIGHT INTO N2 SOUTH PROCEED AND PASS EFABA, MTHWALUME, HIBBERDENE, PROCEED ALONG R102 TURN RIGHT INTO AIKEN STREET AND TURN LEFT INTO CONNOR STREET AND TURN RIGHT INTO WOOLY STREET AND LEFT INTO DENIS SHEPSTONE STREET TURN RIGHT INTO RYDER STREET STRAIGHT INTO APPROVED TAXI RANK IN PORT SHEPSTONE AND OFF-LOAD.  |     |  |



## transport

Department:  
Transport  
Province of KwaZulu-Natal

## GAZETTE

LGKZNG44-2023-FEB

REGION: ALL

|      |  |
|------|--|
| 12.7 | <p>KZPRERC2808202 - PORT SHEPSTONE TO LUSIKISIKI (NEW)</p> <p>FORWARD:<br/>FROM APPROVED TAXI RANK PORT SHEPSTONE ALONG RYDER STREET TURN RIGHT INTO NELSON MANDELA DRIVE, PROCEED TURN LEFT INTO QUALITY STREET, PROCEED TURN RIGHT INTO OSCAR NERO STREET AND TURN LEFT N2, PROCEED ALONG R61 NO PICK UP ON THE ROAD, PASS AT BHUKUZINI PROCEED AND APSS AT NHLEZI, FLAGSTAFF, PLANGWENI, NKONZO, MAGWAMBU, PHAMATHOU, THANDATHO, SAINT ELIZABETH HOSPITAL PROCEED, TURN LEFT INTO APPROVED TAXI RANK LUSIKISIKI.</p> <p>RETURN:<br/>FROM APPROVED TAXI RANK LUSIKISIKI TURN LEFT INTO R61 NO PICK UP ON THE ROAD, PROCEED ALONG R61 NO PICK UP AT FLAGSTAFF, BIZANA, PROCEED AND PASS AT REBOUDT, LUKHOLO, PELEPELE, SEAVIEW, PORT EDWARD, TONGASI, SOUTH BROOM TURN RIGHT INTO ALFODAVE TURN LEFT INTO R620, PASS MARGATE, PASS SHELLY BEACH TURN LEFT INTO R103 IZOTSHA ROAD TURN RIGHT INTO R61 PROCEED AND TURN LEFT INTO N2, PROCEED, TURN RIGHT INTO OSCAR NERO STREET TURN LEFT INTO QUALITY STREET, TURN RIGHT INTO NELSON MANDELA DRIVE, PROCEED AND TURN LEFT INTO RYDER STREET INTO APPROVED TAXI RANK PORT SHEPSTONE AND OFF-LOAD.</p> <p>CONDITION: THERE IS NO PICK UP IN MARGATE ON ROUTE FROM LUSIKISIKI.</p> |
| 12.8 | <p>KZPRERC2808251 - PORT SHEPSTONE TO BIZANA (NEW)</p> <p>FORWARD:<br/>FROM APPROVED TAXI RANK PORT SHEPSTONE INTO RYDER STREET TURN RIGHT INTO NELSON MANDELA DRIVE, PROCEED TURN LEFT INTO QUALITY STREET AND RIGHT INTO NELSON MANDELA DRIVE, PROCEED TURN LEFT INTO QUALITY STREET AND RIGHT INTO OSCAR NERO STREET, TURN LEFT INTO N2, PROCEED AND TURN RIGHT INTO R61 NO PICK UP OF PASSENGERS ON THE ROUTE, PROCEED ALONG R61 PASS SEA VIEW, REDOUBT, PELEPELE, PROCEED ALONG R61 AND LEFT INTO APPROVED TAXI RANK IN BIZANA AND OFF-LOAD.</p> <p>RETURN:<br/>FROM APPROVED TAXI RANK BIZANA INTO R61 PROCEED ALONG R61 NO PICKING UP PASSENGERS BEFORE REACHING PORT SHEPSTONE TAXI RANK LEFT INTO N2 PROCEED TURN RIGHT INTO OSCAR NERO STREET AND TURN LEFT INTO QUALITY STREET, PROCEED TURN RIGHT INTO NELSON MANDELA DRIVE AND TURN LEFT INTO RYDER STREET AND INTO APPROVED TAXI RANK PORT SHEPSTONE AND OFF-LOAD.</p>   |





## transport

Department:  
Transport  
Province of KwaZulu-Natal

## GAZETTE

LGKZNG44-2023-FEB

REGION: ALL

|      |   |     |   |
|------|---|-----|---|
| 1)   | <b>Application Number:</b> APP0149805   | 2)  | <b>Gazette Number:</b> LGKZNG44-2023-FEB                      |
| 3)   | <b>Applicant:</b> HF MAJOLA<br><b>ID NO.</b> 8302021941085<br><b>Association:</b> ESTCOURT DISTRICT TAXI ASSOCIATION  | 4)  | <b>Applicant Address:</b><br>P.O BOX 1879<br>ESTCOURT<br>3310 |
| 5)   | <b>Existing Licence Holder:</b> NOT APPLICABLE<br><b>ID NO.</b> NOT APPLICABLE  | 6)  | <b>Existing Licence Holder Address:</b><br>NOT APPLICABLE     |
| 7)   | <b>Type of application:</b> NEW OPERATING LICENCE   | 8)  | <b>Operating Licence Number:</b> NOTAVAILABLE                 |
| 9)   | <b>Vehicle Type:</b> MINIBUS  | 10) | 1 X 15 (SEATED) + 0 (STANDING)                                |
| 11)  | <b>Region:</b> UTHUKELA   |     |   |
| 12.1 | <p>2202EK2202EN00050211 - WEMBEZI TO ESCOURT</p> <p>FROM APPROVED TAXI RANK IN WEMBEZI TO APPROVED TAXI RANK IN ESCOURT AND WEMBEZI RANK, INTO LONGHOMES, MAHASHINI, KHWEZI, V. Q. DEPO, FIVE ROOM, NKWEZELA, TURN LEFT TO LOCKSLOY, NEWLANDS, LOADING AND OFFLOADING AND TURN INTO C SECTION LOADING AND OFFLOADING TURN RIGHT INTO P29 NTABAMHLOPHE ROAD INTO MARTIN ROAD, HELLET ROAD, CONNOR STREET AND TURN LEFT INTO ALEXANDRA STREET INTO TAXI RANK, OFFLOADING AND LOADING AND RETURN ALONG THE FORWARD ROUTE IN REVERSE.</p> <p>ALTERNATIVE ROUTE</p> <p>FROM P29 NTABAMHLOPHE ROAD, INTO HARRY MILLER ROAD, SUBWAY ROAD, ALBERT STREET, PHILLIP STREET, AND TURN RIGHT INTO ALEXANDRA STREET INTO TAXI RANK. OFFLOADING, LOADING AND RETURN THE FORWARD ROUTE IN REVERSE.</p> <p>SETTING DOWN AND PICKING UP PASSENGERS:</p> <p>1. BACON FACTORY ROAD R103 INTO CONNOR STREET INTO ALEXANDRA STREET INTO TAXI RANK.<br/>2. NARROWTEX INTO LOSKOP ROAD.<br/>3. MASONITE INTO BROOMCLIFFE ROAD.<br/>4. MASONITE INTO BANK ROAD.<br/>5. MOSAIC INTO BANK ROAD.</p> |     |   |
| 12.2 | <p>2202EN2202DR10050199 - HLATHIKHULU TO MOOI RIVER</p> <p>FROM HLATHIKHULU TAXI RANK, INTO P169, PROCEED TO P1-7, INTO K. P. X. 0088 MOOI RIVER TAXI RANK AND RETURN ALONG THE FORWARD ROUTE IN REVERSE.</p>   |     |   |
| 12.3 | <p>2202EN2202EN00050177 - CHARTER: FROM ESTCOURT TAXI RANK TO POINT WITHIN THE PROVINCE KZN ONLY. NO PICKING OR SETTING DOWN OF PASSENGERS EN ROUTE.</p>  |     |   |
| 12.4 | <p>2202EN2202EN00050181 - CORNFIELDS TO ESCOURT</p> <p>FROM APPROVED TAXI RANK IN CORNFIELDS ALONG D489 LEFT INTO R74, LEFT INTO R103, INTO LORNE STREET, INTO HARDING STREET, INTO ALEXANDRA STREET TO APPROVED TAXI RANK IN ALEXANDRA STREET AND RETURN ALONG THE FORWARD ROUTE IN REVERSE (SUBJECT TO RESTRICTION NUMBER 5, PICKING UP AND SETTING DOWN ENROUTE).</p> <p>ALTERNATIVE ROUTE</p> <p>FROM APPROVED TAXI RANK IN FRERE, TURN RIGHT INTO R103, INTO LORNE STREET, INTO HARDING STREET, TURN INTO ALEXANDRA STREET INTO APPROVED TAXI RANK IN ALEXANDRA STREET AND RETURN ALONG FORWARD ROUTE IN REVERSE.</p> <p>SETTING DOWN AND PICKING UP PASSENGERS:</p> <p>1. BACON FACTORY ROAD R103 INTO CONNOR STREET INTO ALEXANDRA STREET INTO TAXI RANK.<br/>2. NARROWTEX INTO LOSKOP ROAD.<br/>3. MASONITE INTO BROOMCLIFFE ROAD.<br/>4. MASONITE INTO BANK ROAD.<br/>5. MOSAIC INTO BANK ROAD.</p>  |     |   |
| 12.5 | <p>2202EN2202EN00050182 - DUTCH GOODHOME - ESTCOURT</p> <p>FROM APPROVED TAXI RANK IN D1246, DUTCH GOODHOME TURN RIGHT TO P29 LOADING TOWARDS ESCOURT PASS UMTSHEZI HIGH SCHOOL, PROCEED ALONG P29 OFFLOADING, PASS SHAYAMOYA, NEWLANDS, LOCKSLOY, WEMBEZI TOWNSHIP ALONG P29 INTO MARTIN ROAD, HELLET ROAD, RICHMOND ROAD, CONNOR STREET, TURN LEFT TO ALEXANDRA STREET INTO TAXI RANK OFFLOAD AND LOAD AND RETURN ALONG FORWARD ROUTE IN REVERSE.</p> <p>ALTERNATIVE ROUTE</p> <p>FROM P29 INTO HARRY MILLER ROAD, ALBERT STREET, INTO PHILLIP STREET AND ALONG ALEXANDRA STREET, INTO TAXI RANK.</p>   |     |   |
| 12.6 | <p>2202EN2202EN00050183 - ESTCOURT TO MABHALONINI</p> <p>FROM APPROVED TAXI RANK IN MABHALONINI, INTO AND ALONG R103, INTO DRUMMOND ROAD, LEFT INTO ALBERT STREET, RIGHT INTO PHILLIP STREET, INTO ALEXANDRA STREET, INTO ALEXANDRA STREET TAXI RANK AND RETURN ALONG THE FORWARD ROUTE IN REVERSE.</p>   |     |   |
| 12.7 | <p>2202EN2202EN00050184 - ESIGODLWENI TO ESTCOURT</p> <p>FROM APPROVED TAXI RANK IN ESIGODLWENI, INTO R17, INTO AND ALONG R103, INTO LORNE STREET, INTO HARDING STREET, INTO ALEXANDRA STREET, INTO ALEXANDRA TAXI RANK AND RETURN ALONG FORWARD ROUTE IN REVERSE.</p>  |     |   |
| 12.8 | <p>2202EN2202EN00050197 - GCINUSIZI TO ESCOURT</p> <p>FROM APPROVED TAXI RANK IN KWA-GCINUSIZI TURN RIGHT INTO P29, LOADING AND OFFLOADING TOWARDS ESCOURT PASS MTSHEZI HIGH SCHOOL, PROCEED ALONG P29 INTO MARTIN ROAD, INTO HELLET ROAD, INTO CONNOR STREET, LEFT INTO ALEXANDRA STREET, INTO TAXI RANK AND RETURN ALONG THE FORWARD ROUTE IN REVERSE.</p> <p>ALTERNATIVE ROUTE</p> <p>FROM P29 LEFT INTO HARRY MILLER ROAD, RIGHT INTO SUBWAY ROAD, RIGHT INTO ALBERT STREET, LEFT INTO PHILLIP STREET INTO ALEXANDRA STREET TAXI RANK AND RETURN ALONG FORWARD ROUTE IN REVERSE.</p> <p>SETTING DOWN AND PICKING UP PASSENGERS:</p> <p>1. BACON FACTORY ROAD R103 INTO CONNOR STREET INTO ALEXANDRA STREET INTO TAXI RANK.<br/>2. NARROWTEX INTO LOSKOP ROAD;<br/>3. MASONITE INTO BROOMCLIFFE ROAD;<br/>4. MOSAIC INTO BANK ROAD.</p>  |     |   |



## transport

Department:  
Transport  
Province of KwaZulu-Natal

## GAZETTE

LGKZNG44-2023-FEB

REGION: ALL

|       |  |
|-------|--|
| 12.9  | <p>2202EN2202EN00050198 - HLATHIKHULU TO ESCCOURT</p> <p>FROM APPROVED TAXI RANK IN HLATHIKHULU INTO C1326, INTO P391, ALONG D1240, PROCEED ALONG P28-9 VIA NHLALAKAHLE NTABAMHLOPHE POLICE STATION, TURN TO P29 LOADING ALONG THE ROUTE UP DUTCH GOODHOME, OFFLOADING ONLY ALONG P29 INTO MARTIN ROAD, HELLET ROAD, RICHMOND ROAD, CONNOR STREET, TURN LEFT INTO ALEXANDRA STREET INTO TAXI RANK ESCCOURT AND RETURN ALONG FORWARD ROUTE IN REVERSE.</p> <p>OR</p> <p>FROM APPROVED TAXI RANK IN HLATHIKHULU P170, INTO R103, INTO DRUMMOND ROAD, INTO ALBERT STREET INTO HARDING STREET, INTO ALEXANDRA STREET RANK ESCCOURT, DIRECT AND RETURN .</p> <p>OR</p> <p>FROM APPROVED TAXI RANK IN HLATHIKHULU P171 INTO R103, INTO P29, HARRY MILLER ROAD, SUBWAY ROAD, ALBERT STREET, PHILLIP STREET, ALONG ALEXANDRA STREET INTO TAXI RANK ESCCOURT AND RETURN.</p> <p>OR</p> <p>FROM APPROVED TAXI RANK IN HLATHIKHULU INTO P28 JOIN P379, PASSING KWADLAMINI, KWANDABA, JOIN P29, PROCEED TO HARRY MILLER ROAD, SUBWAY ROAD, INTO ALBERT STREET, PHILLIP STREET, ALEXANDRA STREET, INTO TAXI RANK ESCCOURT. OFFLOADING, LOADING AND RETURN.</p> <p>SETTING DOWN AND PICKING UP PASSENGERS:</p> <ol style="list-style-type: none"> <li>1. BACON FACTORY ROAD R103 INTO CONNOR STREET INTO ALEXANDRA STREET INTO TAXI RANK.</li> <li>2. NARROWTEX INTO LOSKOP ROAD;</li> <li>3. MASONITE INTO BROOMCLIFFE ROAD;</li> <li>4. MASONITE INTO BANK ROAD; AND</li> <li>5. MOSAIC INTO BANK ROAD.</li> </ol> |
| 12.10 | <p>2202EN2202EN00050200 - ESCCOURT TO HOSPITAL.</p> <p>FROM ALEXANDRA TAXI RANK RIGHT INTO HARDING STREET, LEFT INTO ALBERT STREET, RIGHT INTO DRUMMOND ROAD, INTO LORNE STREET (R103), TO HOSPITAL TAXI RANK AND RETURN ALONG R103, INTO LORNE STREET, INTO HARDING STREET, INTO ALEXANDRA STREET INTO THE TAXI RANK.</p> <p>OR</p> <p>ESCCOURT TAXI RANK INTO ALEXANDRA STREET, LEFT INTO HARDING STREET, INTO THE R103 AND PROCEED TO COLITA AND RETURN ALONG THE FORWARD ROUTE IN REVERSE.</p>   |
| 12.11 | <p>2202EN2202EN00050201 - ESCCOURT HOSTEL TO ESCCOURT</p> <p>FROM ESCCOURT TAXI RANK INTO ALEXANDRA STREET, RIGHT INTO HARDING STREET, LEFT INTO ALBERT STREET, INTO EXTENSION ROAD, INTO DRUMMOND ROAD, LEFT INTO LORNE STREET, INTO R103, LEFT INTO KEMPS ROAD AND PROCEED TO THE HOSTEL TAXI RANK AND RETURN ALONG THE FORWARD ROUTE IN REVERSE</p>   |
| 12.12 | <p>2202EN2202EN00050202 - ESTCOURT - KOMDAG</p> <p>FROM POST OFFICE TAXI RANK, INTO HARDING STREET, TURN RIGHT INTO RICHMOND ROAD (SPAR) BECOMING ROLLAND HELLET AVENUE, TURN RIGHT INTO JAMMIE DE WAAL AVENUE (DRAKENSVIEW) TURN RIGHT INTO NTABAMHLOPHE ROAD. TURN LEFT INTO BRICKHILL ROAD (GERRY'S MOTORS) TO GOOD STREET (CHRISTIAN CENTRE), TURN INTO JAMMIE DE WAAL AVENUE, TURN RIGHT INTO DOVETREE AVENUE, TURN RIGHT TO SIR FREDERICK ROAD. TURN TO SYMONDS ROAD, LEFT INTO GEORGE SMITH STREET, TURN LEFT INTO BRICKHILL, TURN LEFT INTO ELIZABETH AVENUE, TURN RIGHT INTO CHERRY STREET, TURN RIGHT INTO ABELIA STREET, TURN, RIGHT INTO BRICKHILL ROAD, LEFT INTO BROOM ROAD, TURN RIGHT INTO ALOE STREET, TURN LEFT INTO ELIZABETH AVENUE, TURN LEFT INTO SUBWAY ROAD, TURN RIGHT INTO ALBERT STREET, LEFT INTO HARDING STREET TAXI RANK AND RETURN ALONG THE FORWARD ROUTE IN REVERSE.</p>  |
| 12.13 | <p>2202EN2202EN00050203 - ESTCOURT TO KWA-DLAMINI</p> <p>FROM APPROVED TAXI RANK IN KWA-DLAMINI INTO P379 LOADING AND OFFLOADING INTO EMTSHEZI HIGH SCHOOL AND TURN RIGHT INTO P29 NTABAMHLOPHE ROAD, OFFLOADING ONLY, PASS SHAYAMOYA, NEWLANDS, LOCKSLOY AND WEMBEZI, INTO MARTIN ROAD, HELLET ROAD, RICHMOND ROAD, CONNOR STREET, TURN LEFT INTO ALEXANDRA STREET INTO TAXI RANK AND RETURN THE FORWARD ROUTE IN REVERSE.</p> <p>FROM P29 INTO HARRY MILLER ROAD, SUBWAY ROAD, ALBERT STREET, PHILLIP STREET, ALONG ALEXANDRA STREET INTO TAXI RANK OFFLOADING, LOADING AND RETURN.</p> <p>FROM P29 INTO HARRY MILLER ROAD, SUBWAY ROAD, ALBERT STREET, PHILLIP STREET, ALONG ALEXANDRA STREET INTO TAXI RANK OFFLOADING, LOADING AND RETURN.</p>  |
| 12.14 | <p>2202EN2202EN00050204 - MHUBHENI TO ESTCOURT</p> <p>FROM MHUBHENI TAXI RANK INTO D1381 LOADING AND OFFLOADING ALONG THE WAY. PASS GREYSTONE, HILTON FARM, WEMBEZI OFFLOADING AND TURN RIGHT INTO P29 NTABAMHLOPHE ROAD, OFFLOADING, INTO MARTIN ROAD, HELLET ROAD, RICHMOND ROAD, CONNOR STREET, AND TURN LEFT INTO ALEXANDRA STREET INTO TAXI RANK AND RETURN ALONG THE FORWARD ROUTE IN REVERSE.</p> <p>FROM MHUBHENI ALONG P17, DALTON, LOADING AND OFFLOADING ALONG THE WAY, PASS GREYSTONE, BLUE HAZE, INTO P29 NTABAMHLOPHE ROAD, INTO MARTIN ROAD, HELLET ROAD, CONNOR STREET, AND TURN LEFT INTO ALEXANDRA STREET, INTO TAXI RANK, OFFLOADING, LOADING AND RETURN.</p> <p>FROM P29 INTO HARRY MILLER ROAD, RIGHT INTO SUBWAY ROAD, RIGHT INTO ALBERT STREET, LEFT INTO PHILLIP STREET, INTO ALEXANDRA STREET, INTO THE TAXI RANK AND RETURN.</p> <p>FROM P29 INTO HARRY MILLER ROAD, INTO SUBWAY ROAD, INTO ALBERT STREET INTO PHILLIPS STREET INTO ALEXANDRA STREET INTO TAXI RANK AND RETURN.</p>  |
| 12.15 | <p>2202EN2202EN00050205 - MDWEBU TO ESCCOURT</p> <p>FROM APPROVED TAXI RANK IN NDWEBU INTO AND ALONG D1382, LEFT INTO P29, PASS EMTSHEZI HIGH SCHOOL, SHAYAMOYA, NEWLANDS, LOCKSLOY, WEMBEZI, INTO MARTIN ROAD, HELLET ROAD, RICHMOND ROAD, CONNOR STREET, LEFT INTO ALEXANDRA STREET, INTO TAXI RANK AND RETURN ALONG THE FORWARD IN REVERSE.</p>   |
| 12.16 | <p>2202EN2202EN00050206 - PHAPPAKHULU TO ESCCOURT</p> <p>FROM APPROVED TAXI RANK IN PHAPPAKHULU, INTO SAGITTARIUS AVENUE, PHAPPAKHULU INTO R74, WEENEN ROAD AND LEFT TO ESIGODLWENI, LOADING AND OFFLOADING AND TURN RIGHT INTO R74, INTO R103, INTO LORNE STREET, INTO HARDING STREET AND TURN RIGHT INTO ALEXANDRA STREET INTO THE TAXI RANK, OFFLOADING, LOADING AND RETURN ALONG THE FORWARD ROUTE IN REVERSE.</p>   |



## transport

Department:  
Transport  
Province of KwaZulu-Natal

## GAZETTE

LGKZNG44-2023-FEB

REGION: ALL

|       |   |
|-------|---|
| 12.17 | <p>2202EN2202EN00050207 - SHAYAMOYA TO ESCOURT.</p> <p>FROM APPROVED TAXI RANK IN KWA-XABA STORE, INTO BOSHI, INTO SHAYAMOYA A, INTO SHAYAMOYA B, RIGHT INTO P29, NTABAMHLOPHE ROAD, LOADING AND OFFLOADING, PASS SHAYAMOYA, NEWLANDS, LOCHSLOY, WEMBEZI, OFFLOADING ONLY, INTO MARTIN ROAD, INTO HELLET ROAD, RICHMOND ROAD, CONNOR STREET, INTO ALEXANDRA STREET INTO THE TAXI RANK. OFFLOADING, LOADING AND RETURN ALONG THE FORWARD ROUTE IN REVERSE.</p> <p>ALTERNATIVE ROUTE</p> <p>FROM P29 INTO HARRY MILLER ROAD, SUBWAY ROAD, ALBERT STREET, ALONG ALEXANDRA STREET INTO THE TAXI RANK AND RETURN ALONG THE FORWARD ROUTE IN REVERSE.</p> <p>SETTING DOWN AND PICKING UP PASSENGERS:</p> <ol style="list-style-type: none"> <li>1.BACON FACTORY ROAD R103 INTO CONNOR STREET INTO ALEXANDRA STREET INTO TAXI RANK.</li> <li>2.NARROWTEX INTO LOSKOP ROAD.</li> <li>3.MASONITE INTO BROOMCLIFFE ROAD.</li> <li>4.MASONITE INTO BANK ROAD.</li> <li>5.MOSAIC INTO BANK ROAD.</li> </ol> |
| 12.18 | <p>2202EN2202EN00050208 - ESTCOURT TO ESTCOURT</p> <p>FROM APPROVED TAXI RANK IN MVUNDLWENI KWANDABA, MHLUNGWINI SCHOOL, A 1416, LOADING AND OFFLOADING INTO EMTSHEZI HIGH SCHOOL, INTO P29, NTABAMHLOPHE ROAD, OFFLOADING ONLY PASS SHAYAMOYA, NEWLANDS, LOCKSLOY, WEMBEZI INTO A MARTIN ROAD, HELLET ROAD, RICHMOND ROAD, CONNOR STREET AND TURN LEFT INTO ALEXANDRA STREET INTO THE TAXI RANK, OFFLOADING AND LOADING AND RETURN ALONG THE FORWARD ROUTE IN REVERSE.</p> <p>ALTERNATIVE</p> <p>FROM P29 INTO HARRY MILLER ROAD, SUBWAY ROAD, ALBERT STREET ALONG ALEXANDRA STREET, INTO THE TAXI RANK, OFFLOADING, LOADING AND RETURN.</p>   |
| 12.19 | <p>2202EN2202EN00050209 - ESCOURT TO EMMAUS</p> <p>FROM ALEXANDRA STREET TAXI RANK, INTO ALEXANDRA STREET, INTO PHILLIP STREET, INTO ALBERT STREET, INTO LOSKOP ROAD, INTO N3, INTO R74, INTO WINTERTON, LEFT INTO R600, RIGHT INTO LOSKOP ROAD AND PROCEED TO EMMAUS MISSION TAXI RANK AND RETURN ALONG THE FORWARD ROUTE IN REVERSE OR DIRECT ALONG LOSKOP ROAD.</p>  |
| 12.20 | <p>2202EN2202EN00050210 - SOBABILI TO ESCOURT</p> <p>FROM APPROVED TAXI RANK IN SOBABILI, INTO AND ALONG D1241, LEFT INTO P29 NTABAMHLOPHE ROAD LOADING AND OFFLOADING. PASS EMTSHEZI HIGH SCHOOL, SHAYAMOYA, NEWLANDS, LOCHSLOY, WEMBEZI INTO MARTIN ROAD, HELLET ROAD, RICHMOND ROAD, CONNOR STREET, TURN LEFT INTO ALEXANDRA STREET INTO THE TAXI RANK AND RETURN ALONG THE FORWARD ROUTE IN REVERSE.</p> <p>ALTERNATIVE ROUTE</p> <p>FROM P29 INTO HARRY MILLER ROAD, SUBWAY ROAD, ALBERT STREET, PHILLIP STREET ALONG ALEXANDRA STREET INTO THE TAXI RANK AND RETURN.</p> <p>SETTING DOWN AND PICKING UP PASSENGERS:</p> <ol style="list-style-type: none"> <li>1.BACON FACTORY ROAD R103 INTO CONNOR STREET INTO ALEXANDRA STREET INTO TAXI RANK.</li> <li>2.NARROWTEX INTO LOSKOP ROAD.</li> <li>3.MASONITE INTO BROOMCLIFFE ROAD.</li> <li>4.MASONITE INTO BANK ROAD.</li> <li>5.MOSAIC INTO BANK ROAD.</li> </ol>  |
| 12.21 | <p>2202EN2202EN00050216 - ESTCOURT TO FORDEVILLE.</p> <p>FROM ALEXANDRA STREET TAXI RANK, LEFT INTO HARDING STREET, LEFT BOUGINVILLEA AND TURN RIGHT INTO 1ST AVENUE STRAIGHT TO 5TH AVENUE, STRAIGHT TO 8TH AVENUE, LEFT TO 9TH AVENUE, LEFT TO 6TH AVENUE, RIGHT TO 4TH AVENUE, LEFT TO 3RD AVENUE STREET, LEFT INTO HIBISCUS AVENUE RIGHT INTO CARNATION ROAD BACK TO HIBISCUS AVENUES, LEFT INTO CANNA AVENUE, PASS THE FORDEVILLE HALL TO THE RANK, OFFLOAD AND LOAD AND RETURN ALONG THE FORWARD ROUTE IN REVERSE</p>   |
| 12.22 | <p>2202EN2202ER10050185 - ESTCOURT TO BERGVILLE</p> <p>FROM APPROVED TAXI RANK IN ESCOURT, INTO ALEXANDRA STREET, INTO PHILLIP STREET, INTO ALBERT STREET, INTO LOSKOP ROAD, INTO N3, INTO R74 BERGILLE, INTO R600, INTO BERGVILLE TAXI RANK. OFFLOAD, LOADING AND RETURN ALONG FORWARD ROUTE IN REVERSE. 6.1</p> <p>ALTERNATIVE ROUTE FROM APPROVED TAXI RANK IN ESCOURT, INTO ALEXANDRA STREET, INTO BROOMCLIFFE ROAD, TURN RIGHT TO LOSKOP ROAD INTO P10 PASS LOSKOP, TURN RIGHT INTO R600, TURN LEFT INTO R74, TURN RIGHT INTO WEST STREET, INTO BERGVILLE TAXI RANK OFFLOAD, LOADING AND RETURN ALONG FORWARD ROUTE IN REVERSE.</p>  |
| 12.23 | <p>2202EN2202EY10050187 - ESTCOURT TO COLENZO</p> <p>FROM NKANYEZI LOCATION TO COLENZO PRIMARY SCHOOL AND M L SULTAN, PASS NEWTOWN LOADING AND OFF-LOADING AND RETURN ALONG FORWARD ROUTE IN REVERSE.</p>   |
| 12.24 | <p>2202EN2203BL10050215 - ESTCOURT TO ZWELISHA:</p> <p>FROM APPROVED TAXI RANK IN ZWELITSHA LOCATION AND TURN LEFT INTO P29 NTABAMHLOPHE ROAD LOADING AND OFFLOADING ALONG THE WAY. UP TO WEMBEZI, PROCEED ALONG P29, INTO MARTIN ROAD, HELLET ROAD, RICHMOND ROAD, CONNOR STREET, TURN INTO ALEXANDRA STREET INTO TAXI RANK AND RETURN ALONG THE FORWARD ROUTE IN REVERSE.</p>   |
| 12.25 | <p>2202EN7100H010050214 - ESCOURT TO QWAQWA</p> <p>FROM ALEXANDRA STREET TAXI RANK LOADING INTO LOSKOP ROAD, PASS ULTRA CITY TO N3 LEFT TO R74 WINTERTON INTO R74 BERGVILLE AND PROCEED DIRECT TO QWAQWA TAXI RANK OFFLOADING AND LOADING AND RETURN ALONG THE FORWARD ROUTE IN REVERSE.</p> <p>IMPORTANT</p> <p>THIS ROUTE MAY NOT BE ISSUED UNLESS A RANK PERMIT FOR VEREENIGING IS PRODUCED.</p>   |
| 12.26 | <p>2202EY2202EN10050189 - COLENZO TO ESTCOURT</p> <p>FROM APPROVED TAXI RANK IN COLENZO STREET, ST GEORGE STREET, TURN RIGHT INTO R74 AND LEFT INTO R103, AND PROCEED ALONG R103, PASS FRERE DIRECT TO ESTCOURT, ALONG LORNE STREET, INTO HARDING STREET, TURN RIGHT TO ALEXANDRA STREET TAXI RANK.</p>   |



## transport

Department:  
Transport  
Province of KwaZulu-Natal

## GAZETTE

LGKZNG44-2023-FEB

REGION: ALL

|       |  |
|-------|--|
| 12.27 | KZPRERC2783310 - ESTCOURT TO THEMBALIHLE (NEW LOCAL ROUTE)<br>FROM AN APPROVED TAXI RANK IN ESTCOURT, TURN RIGHT TO ALEXANDRA STREET, TURN LEFT TO HARDING STREET JOIN R103, TURN RIGHT TO R74, TURN LEFT TO D489 PROCEED AND TURN LEFT TO THEMBELIHLE RANK NEXT TO THEMBELIHLE PRIMARY SCHOOL, DROP AND PICK PASSENGERS TO ESTCOURT.  |
| 12.28 | KZPRERC2783359 - THEMBALIHLE TO WEENEN (NEW LOCAL ROUTE)<br>FROM THEMBALIHLE RANK NEXT TO THEMBALIHLE PRIMARY SCHOOL, TURN LEFT TO JOIN D489, TURN LEFT TO JOIN R74, PROCEED CROSS WEENEN NATURE RESERVE USING R74, TURN RIGHT AND PROCEED WITH R74 PROCEED AND TURN LEFT TO ANDRIES PRETORIUS TURN LEFT TO RETIEF STREET, TURN LEFT TO BELL STREET, TURN LEFT TO VALLEY STREET AND TURN RIGHT TO WEENEN TAXI RANK. DROP AND PICK PASSENGERS BACK TO THEMBALIHLE.  |
| 12.29 | KZPRERC2796246 - ESTCOURT TO KHWEZI<br>FROM APPROVED TAXI RANK IN ESTCOURT WITH PASSENGERS TURN RIGHT INTO ALEXANDRA STREET CROSSING ROBOTS TURN RIGHT PATERSON STREET, LEFT INTO ALBERT STREET DROP/PICK ALONG LEFT LORNE STREET CROSSING THE BRIDGE DROP/PICK PROCEED, TURN LEFT KEMPS ROAD, PROCEED STRAIGHT THEN RIGHT UNNAMED ROAD TO KHWEZI DROPPING OFF PASSENGERS AND PICKING UP PASSENGERS ALONG ROAD IN REVERSE ROUTES TO ESTCOURT TAXI RANK.<br>ALTERNATIVE BACKWARD ROUTE:<br>FROM KHWEZI UNNAMED ROADS WITH PASSENGERS INTO LEFT KEMPS ROAD, TURN RIGHT R103 CROSSING THE BRIDGE BECOMES LORNE STREET STRAIGHT TILL HARDING STREET LEFT ALBERT STREET RIGHT PHILIP STREET THEN RIGHT INTO APPROVED TAXI RANK IN ESTCOURT DROPPING/PICKING PASSENGERS.   |
| 12.30 | KZPRERC2798892 - COLENZO TO EKUTHULENI<br>FROM AN APPROVED TAXI RANK IN COLENZO ALONG SIR GEORGE STREET, TURN LEFT INTO R74, PROCEED AND TURN LEFT INTO EKUTHULENI TAXI RANK DROPPING AND PICKING PASSENGERS AND RETURN TO COLENZO USING THE SAME ROUTE IN REVERSE.  |
| 12.31 | KZPRERC2804331 - COLENZO TO NKANYEZINI AND RETURN<br>FROM APPROVED TAXI RANK IN COLENZO SIR GEORGE STREET, TURN LEFT INTO DAVIDSON STREET AND TURN RIGHT INTO POWER STREET PROCEEDING INTO NKANYEZINI AND RETURN ALONG THE SAME ROUTE.   |
| 12.32 | KZPRERC2804380 - COLENZO TO GANASHOEK AND RETURN<br>FROM APPROVED TAXI RANK IN COLENZO SIR GEORGE STREET, TURN LEFT INTO WEST STREET, TURN RIGHT INTO DAVIDSON STREET, PROCEEDING PASS NKANYEZINI, TURN LEFT INTO D448 INTO GANASHOEK AND RETURN ALONG THE SAME ROUTE.   |
| 12.33 | KZPRERC2813690 - ESTCOURT TO MOOI RIVER<br>FROM APPROVED TAXI RANK IN ESTCOURT WITH PASSENGERS, TURN RIGHT INTO ALEXANDRA STREET, TURN RIGHT HARDING STREET, BECOMES LORNE STREET CROSSING BRIDGE INTO R103 STRAIGHT THEN, TURN LEFT P1/8 DROP / PICK PASSENGERS ALONG, PROCEED ALONG THE ROAD (MABHALONINI, WILLOW GRANGER) INTO THE CIRCLE, THEN OUT INTO LEFT LAWRENCE ROAD, STRAIGHT ACROSS ROBOT INTO RIGHT PKX0064 MOOI RIVER TAXI RANK, ALLOCATED BAY DROPPING OFF PASSENGERS AND PICKING UP PASSENGERS IN REVERSE ROUTE TO ESTCOURT TAXI RANK.<br>ALTERNATIVE ROUTE<br>FROM APPROVED TAXI RANK IN ESTCOURT WITH PASSENGERS, TURN RIGHT INTO ALEXANDRA STREET, TURN RIGHT HARDING BECOMES LORNE STREET CROSSING BRIDGE INTO R103 STRAIGHT ALONG INTO LEFT JOINING N3, PROCEED ALONG THEN LEFT TREVERTON PLAZZA INTO CLAUGHTO TERRACE, LEFT TURN IN MARKET STREET, THEN RIGHT TURN INTO LAWRENCE ROAD, INTO RIGHT PKX0064 MOOI RIVER TAXI RANK, ALLOCATED BAY DROPPING OFF AND PICKING UP PASSENGERS IN REVERSE ROUTE TO ESTCOURT TAXI RANK. |



## transport

Department:  
Transport  
Province of KwaZulu-Natal

## GAZETTE

LGKZNG44-2023-FEB

REGION: ALL

|      |   |     |  |
|------|---|-----|--|
| 1)   | <b>Application Number:</b> APP0149806   | 2)  | <b>Gazette Number:</b> LGKZNG44-2023-FEB                     |
| 3)   | <b>Applicant:</b> TC MBHENSE<br><b>ID NO.</b> 8908175678081<br><b>Association:</b> ESTCOURT DISTRICT TAXI ASSOCIATION   | 4)  | <b>Applicant Address:</b><br>P.O BOX 777<br>ESTCOURT<br>3310 |
| 5)   | <b>Existing Licence Holder:</b> NOT APPLICABLE<br><b>ID NO.</b> NOT APPLICABLE  | 6)  | <b>Existing Licence Holder Address:</b><br>NOT APPLICABLE    |
| 7)   | <b>Type of application:</b> NEW OPERATING LICENCE   | 8)  | <b>Operating Licence Number:</b> NOTAVAILABLE                |
| 9)   | <b>Vehicle Type:</b> MINIBUS  | 10) | 1 X 15 (SEATED) + 0 (STANDING)                               |
| 11)  | <b>Region:</b> UTHUKELA   |     |  |
| 12.1 | <p>2202EK2202EN00050211 - WEMBEZI TO ESCOURT</p> <p>FROM APPROVED TAXI RANK IN WEMBEZI TO APPROVED TAXI RANK IN ESCOURT AND WEMBEZI RANK, INTO LONGHOMES, MAHASHINI, KHWEZI, V. Q. DEPO, FIVE ROOM, NKWEZELA, TURN LEFT TO LOCKSLOY, NEWLANDS, LOADING AND OFFLOADING AND TURN INTO C SECTION LOADING AND OFFLOADING TURN RIGHT INTO P29 NTABAMHLOPE ROAD INTO MARTIN ROAD, HELLET ROAD, CONNOR STREET AND TURN LEFT INTO ALEXANDRA STREET INTO TAXI RANK, OFFLOADING AND LOADING AND RETURN ALONG THE FORWARD ROUTE IN REVERSE.</p> <p>ALTERNATIVE ROUTE</p> <p>FROM P29 NTABAMHLOPE ROAD, INTO HARRY MILLER ROAD, SUBWAY ROAD, ALBERT STREET, PHILLIP STREET, AND TURN RIGHT INTO ALEXANDRA STREET INTO TAXI RANK. OFFLOADING, LOADING AND RETURN THE FORWARD ROUTE IN REVERSE.</p> <p>SETTING DOWN AND PICKING UP PASSENGERS:</p> <p>1. BACON FACTORY ROAD R103 INTO CONNOR STREET INTO ALEXANDRA STREET INTO TAXI RANK.<br/>2. NARROWTEX INTO LOSKOP ROAD.<br/>3. MASONITE INTO BROOMCLIFFE ROAD.<br/>4. MASONITE INTO BANK ROAD.<br/>5. MOSAIC INTO BANK ROAD.</p> |     |  |
| 12.2 | <p>2202EN2202DH10050186 - ESTCOURT TO LADYSMITH</p> <p>FROM APPROVED TAXI RANK IN ESCOURT (ALEXANDRA), LEFT INTO HARDING STREET, INTO R103 (FRERE ROAD), RIGHT TO CHIEVELY AND PASS COLENSO ALONG R103, PASS ROOSBOM, STRAIGHT TO LADYSMITH INTO QUEEN STREET, INTO LYELL STREET, INTO ALFRED STREET INTO TAXI RANK OFFLOADING AND PROCEED INTO ILLING ROAD TAXI RANK OFFLOADING, LOADING AND RETURN ALONG FORWARD ROUTE IN REVERSE.</p>  |     |  |
| 12.3 | <p>2202EN2202DR10050199 - HLATHIKHULU TO MOOI RIVER</p> <p>FROM HLATHIKHULU TAXI RANK, INTO P169, PROCEED TO P1-7, INTO K. P. X. 0088 MOOI RIVER TAXI RANK AND RETURN ALONG THE FORWARD ROUTE IN REVERSE.</p>   |     |  |
| 12.4 | <p>2202EN2202EN00050177 - CHARTER: FROM ESTCOURT TAXI RANK TO POINT WITHIN THE PROVINCE KZN ONLY. NO PICKING OR SETTING DOWN OF PASSENGERS EN ROUTE.</p>  |     |  |
| 12.5 | <p>2202EN2202EN00050181 - CORNFIELDS TO ESCOURT</p> <p>FROM APPROVED TAXI RANK IN CORNFIELDS ALONG D489 LEFT INTO R74, LEFT INTO R103, INTO LORNE STREET, INTO HARDING STREET, INTO ALEXANDRA STREET TO APPROVED TAXI RANK IN ALEXANDRA STREET AND RETURN ALONG THE FORWARD ROUTE IN REVERSE (SUBJECT TO RESTRICTION NUMBER 5, PICKING UP AND SETTING DOWN ENROUTE).</p> <p>ALTERNATIVE ROUTE</p> <p>FROM APPROVED TAXI RANK IN FRERE, TURN RIGHT INTO R103, INTO LORNE STREET, INTO HARDING STREET, TURN INTO ALEXANDRA STREET INTO APPROVED TAXI RANK IN ALEXANDRA STREET AND RETURN ALONG FORWARD ROUTE IN REVERSE.</p> <p>SETTING DOWN AND PICKING UP PASSENGERS:</p> <p>1. BACON FACTORY ROAD R103 INTO CONNOR STREET INTO ALEXANDRA STREET INTO TAXI RANK.<br/>2. NARROWTEX INTO LOSKOP ROAD.<br/>3. MASONITE INTO BROOMCLIFFE ROAD.<br/>4. MASONITE INTO BANK ROAD.<br/>5. MOSAIC INTO BANK ROAD.</p>  |     |  |
| 12.6 | <p>2202EN2202EN00050182 - DUTCH GOODHOME - ESTCOURT</p> <p>FROM APPROVED TAXI RANK IN D1246, DUTCH GOODHOME TURN RIGHT TO P29 LOADING TOWARDS ESCOURT PASS UMTSHEZI HIGH SCHOOL, PROCEED ALONG P29 OFFLOADING, PASS SHAYAMOYA, NEWLANDS, LOCKSLOY, WEMBEZI TOWNSHIP ALONG P29 INTO MARTIN ROAD, HELLET ROAD, RICHMOND ROAD, CONNOR STREET, TURN LEFT TO ALEXANDRA STREET INTO TAXI RANK OFFLOAD AND LOAD AND RETURN ALONG FORWARD ROUTE IN REVERSE.</p> <p>ALTERNATIVE ROUTE</p> <p>FROM P29 INTO HARRY MILLER ROAD, ALBERT STREET, INTO PHILLIP STREET AND ALONG ALEXANDRA STREET, INTO TAXI RANK.</p>   |     |  |
| 12.7 | <p>2202EN2202EN00050183 - ESTCOURT TO MABHALONINI</p> <p>FROM APPROVED TAXI RANK IN MABHALONINI, INTO AND ALONG R103, INTO DRUMMOND ROAD, LEFT INTO ALBERT STREET, RIGHT INTO PHILLIP STREET, INTO ALEXANDRA STREET, INTO ALEXANDRA STREET TAXI RANK AND RETURN ALONG THE FORWARD ROUTE IN REVERSE.</p>   |     |  |
| 12.8 | <p>2202EN2202EN00050184 - ESIGODLWENI TO ESTCOURT</p> <p>FROM APPROVED TAXI RANK IN ESIGODLWENI, INTO R17, INTO AND ALONG R103, INTO LORNE STREET, INTO HARDING STREET, INTO ALEXANDRA STREET, INTO ALEXANDRA TAXI RANK AND RETURN ALONG FORWARD ROUTE IN REVERSE.</p>  |     |  |
| 12.9 | <p>2202EN2202EN00050196 - ESTCOURT - WEENEN</p> <p>FROM APPROVED TAXI RANK IN ESCOURT, ALEXANDRA STREET TO HARDING STREET, RIGHT INTO ALBERT STREET, INTO DRUMMOND STREET, INTO R103 TURN RIGHT INTO R74 (WEENEN), ENTER WEENEN INTO ADRIES PRETORIOUS STREET, INTO BELL STREET, JOIN VALLEY STREET, ENTER TAXI RANK OFFLOADING, LOADING AND RETURN ALONG FORWARD ROUTE ON REVERSE.</p>   |     |  |



## transport

Department:  
Transport  
Province of KwaZulu-Natal

## GAZETTE

LGKZNG44-2023-FEB

REGION: ALL

|       |  |
|-------|--|
| 12.10 | <p>2202EN2202EN00050197 - GCINUSIZI TO ESCCOURT</p> <p>FROM APPROVED TAXI RANK IN KWA-GCINUSIZI TURN RIGHT INTO P29, LOADING AND OFFLOADING TOWARDS ESCCOURT PASS MTSHEZI HIGH SCHOOL, PROCEED ALONG P29 INTO MARTIN ROAD, INTO HELLET ROAD, INTO CONNOR STREET, LEFT INTO ALEXANDRA STREET, INTO TAXI RANK AND RETURN ALONG THE FORWARD ROUTE IN REVERSE.</p> <p>ALTERNATIVE ROUTE.</p> <p>FROM P29 LEFT INTO HARRY MILLER ROAD, RIGHT INTO SUBWAY ROAD, RIGHT INTO ALBERT STREET, LEFT INTO PHILLIP STREET INTO ALEXANDRA STREET TAXI RANK AND RETURN ALONG FORWARD ROUTE IN REVERSE.</p> <p>SETTING DOWN AND PICKING UP PASSENGERS:</p> <ol style="list-style-type: none"> <li>1. BACON FACTORY ROAD R103 INTO CONNOR STREET INTO ALEXANDRA STREET INTO TAXI RANK.</li> <li>2. NARROWTEX INTO LOSKOP ROAD;</li> <li>3. MASONITE INTO BROOMCLIFFE ROAD;</li> <li>4. MOSAIC INTO BANK ROAD.</li> </ol>  |
| 12.11 | <p>2202EN2202EN00050198 - HLATHIKHULU TO ESCCOURT</p> <p>FROM APPROVED TAXI RANK IN HLATHIKHULU INTO C1326, INTO P391, ALONG D1240, PROCEED ALONG P28-9 VIA NHLALAKAHLE NTABAMHLOPHE POLICE STATION, TURN TO P29 LOADING ALONG THE ROUTE UP DUTCH GOODHOME, OFFLOADING ONLY ALONG P29 INTO MARTIN ROAD, HELLET ROAD, RICHMOND ROAD, CONNOR STREET, TURN LEFT INTO ALEXANDRA STREET INTO TAXI RANK ESCCOURT AND RETURN ALONG FORWARD ROUTE IN REVERSE.</p> <p>OR</p> <p>FROM APPROVED TAXI RANK IN HLATHIKHULU P170, INTO R103, INTO DRUMMOND ROAD, INTO ALBERT STREET INTO HARDING STREET, INTO ALEXANDRA STREET RANK ESCCOURT, DIRECT AND RETURN .</p> <p>OR</p> <p>FROM APPROVED TAXI RANK IN HLATHIKHULU P171 INTO R103, INTO P29, HARRY MILLER ROAD, SUBWAY ROAD, ALBERT STREET, PHILLIP STREET, ALONG ALEXANDRA STREET INTO TAXI RANK ESCCOURT AND RETURN.</p> <p>OR</p> <p>FROM APPROVED TAXI RANK IN HLATHIKHULU INTO P28 JOIN P379, PASSING KWADLAMINI, KWANDABA, JOIN P29, PROCEED TO HARRY MILLER ROAD, SUBWAY ROAD, INTO ALBERT STREET, PHILLIP STREET, ALEXANDRA STREET, INTO TAXI RANK ESCCOURT. OFFLOADING, LOADING AND RETURN.</p> <p>SETTING DOWN AND PICKING UP PASSENGERS:</p> <ol style="list-style-type: none"> <li>1. BACON FACTORY ROAD R103 INTO CONNOR STREET INTO ALEXANDRA STREET INTO TAXI RANK.</li> <li>2. NARROWTEX INTO LOSKOP ROAD;</li> <li>3. MASONITE INTO BROOMCLIFFE ROAD;</li> <li>4. MASONITE INTO BANK ROAD; AND</li> <li>5. MOSAIC INTO BANK ROAD.</li> </ol> |
| 12.12 | <p>2202EN2202EN00050200 - ESCCOURT TO HOSPITAL.</p> <p>FROM ALEXANDRA TAXI RANK RIGHT INTO HARDING STREET, LEFT INTO ALBERT STREET, RIGHT INTO DRUMMOND ROAD, INTO LORNE STREET (R103), TO HOSPITAL TAXI RANK AND RETURN ALONG R103, INTO LORNE STREET, INTO HARDING STREET, INTO ALEXANDRA STREET INTO THE TAXI RANK.</p> <p>OR</p> <p>ESCCOURT TAXI RANK INTO ALEXANDRA STREET, LEFT INTO HARDING STREET, INTO THE R103 AND PROCEED TO COLITA AND RETURN ALONG THE FORWARD ROUTE IN REVERSE.</p>   |
| 12.13 | <p>2202EN2202EN00050201 - ESCCOURT HOSTEL TO ESCCOURT</p> <p>FROM ESCCOURT TAXI RANK INTO ALEXANDRA STREET, RIGHT INTO HARDING STREET, LEFT INTO ALBERT STREET, INTO EXTENSION ROAD, INTO DRUMMOND ROAD, LEFT INTO LORNE STREET, INTO R103, LEFT INTO KEMPS ROAD AND PROCEED TO THE HOSTEL TAXI RANK AND RETURN ALONG THE FORWARD ROUTE IN REVERSE</p>   |
| 12.14 | <p>2202EN2202EN00050202 - ESTCOURT - KOMDAG</p> <p>FROM POST OFFICE TAXI RANK, INTO HARDING STREET, TURN RIGHT INTO RICHMOND ROAD (SPAR) BECOMING ROLLAND HELLET AVENUE, TURN RIGHT INTO JAMMIE DE WAAL AVENUE (DRAKENSVIEW) TURN RIGHT INTO NTABAMHLOPHE ROAD. TURN LEFT INTO BRICKHILL ROAD (GERRY'S MOTORS) TO GOOD STREET (CHRISTIAN CENTRE), TURN INTO JAMMIE DE WAAL AVENUE, TURN RIGHT INTO DOVETREE AVENUE, TURN RIGHT TO SIR FREDERICK ROAD. TURN TO SYMONDS ROAD, LEFT INTO GEORGE SMITH STREET, TURN LEFT INTO BRICKHILL, TURN LEFT INTO ELIZABETH AVENUE, TURN RIGHT INTO CHERRY STREET, TURN RIGHT INTO ABELIA STREET, TURN, RIGHT INTO BRICKHILL ROAD, LEFT INTO BROOM ROAD, TURN RIGHT INTO ALOE STREET, TURN LEFT INTO ELIZABETH AVENUE, TURN LEFT INTO SUBWAY ROAD, TURN RIGHT INTO ALBERT STREET, LEFT INTO HARDING STREET TAXI RANK AND RETURN ALONG THE FORWARD ROUTE IN REVERSE.</p>  |
| 12.15 | <p>2202EN2202EN00050203 - ESTCOURT TO KWA-DLAMINI</p> <p>FROM APPROVED TAXI RANK IN KWA-DLAMINI INTO P379 LOADING AND OFFLOADING INTO EMTSHEZI HIGH SCHOOL AND TURN RIGHT INTO P29 NTABAMHLOPHE ROAD, OFFLOADING ONLY, PASS SHAYAMOYA, NEWLANDS, LOCKSLOY AND WEMBEZI, INTO MARTIN ROAD, HELLET ROAD, RICHMOND ROAD, CONNOR STREET, TURN LEFT INTO ALEXANDRA STREET INTO TAXI RANK AND RETURN THE FORWARD ROUTE IN REVERSE.</p> <p>FROM P29 INTO HARRY MILLER ROAD, SUBWAY ROAD, ALBERT STREET, PHILLIP STREET, ALONG ALEXANDRA STREET INTO TAXI RANK OFFLOADING, LOADING AND RETURN.</p> <p>FROM P29 INTO HARRY MILLER ROAD, SUBWAY ROAD, ALBERT STREET, PHILLIP STREET, ALONG ALEXANDRA STREET INTO TAXI RANK OFFLOADING, LOADING AND RETURN.</p>  |
| 12.16 | <p>2202EN2202EN00050204 - MHUBHENI TO ESTCOURT</p> <p>FROM MHUBHENI TAXI RANK INTO D1381 LOADING AND OFFLOADING ALONG THE WAY. PASS GREYSTONE, HILTON FARM, WEMBEZI OFFLOADING AND TURN RIGHT INTO P29 NTABAMHLOPHE ROAD, OFFLOADING, INTO MARTIN ROAD, HELLET ROAD, RICHMOND ROAD, CONNOR STREET, AND TURN LEFT INTO ALEXANDRA STREET INTO TAXI RANK AND RETURN ALONG THE FORWARD ROUTE IN REVERSE.</p> <p>FROM MHUBHENI ALONG P17, DALTON, LOADING AND OFFLOADING ALONG THE WAY, PASS GREYSTONE, BLUE HAZE, INTO P29 NTABAMHLOPHE ROAD, INTO MARTIN ROAD, HELLET ROAD, CONNOR STREET, AND TURN LEFT INTO ALEXANDRA STREET, INTO TAXI RANK, OFFLOADING, LOADING AND RETURN.</p> <p>FROM P29 INTO HARRY MILLER ROAD, RIGHT INTO SUBWAY ROAD, RIGHT INTO ALBERT STREET, LEFT INTO PHILLIP STREET, INTO ALEXANDRA STREET, INTO THE TAXI RANK AND RETURN.</p> <p>FROM P29. INTO HARRY MILLER ROAD, INTO SUBWAY ROAD, INTO ALBERT STREET INTO PHILLIPS STREET INTO ALEXANDRA STREET INTO TAXI RANK AND RETURN.</p>   |





## transport

Department:  
Transport  
Province of KwaZulu-Natal

## GAZETTE

LGKZNG44-2023-FEB

REGION: ALL

|       |  |
|-------|--|
| 12.17 | 2202EN2202EN00050205 - MDWEBU TO ESCOURT<br><br>FROM APPROVED TAXI RANK IN NDWEBU INTO AND ALONG D1382, LEFT INTO P29, PASS EMTSHEZI HIGH SCHOOL, SHAYAMOYA, NEWLANDS, LOCHSLOY, WEMBEZI, INTO MARTIN ROAD, HELLET ROAD, RICHMOND ROAD, CONNOR STREET, LEFT INTO ALEXANDRA STREET, INTO TAXI RANK AND RETURN ALONG THE FORWARD IN REVERSE.   |
| 12.18 | 2202EN2202EN00050206 - PHAPHAHULU TO ESCOURT<br><br>FROM APPROVED TAXI RANK IN PHAPHAHULU, INTO SAGITTARIUS AVENUE, PHAPHAHULU INTO R74, WEENEN ROAD AND LEFT TO ESIGODLWENI, LOADING AND OFFLOADING AND TURN RIGHT INTO R74, INTO R103, INTO LORNE STREET, INTO HARDING STREET AND TURN RIGHT INTO ALEXANDRA STREET INTO THE TAXI RANK, OFFLOADING, LOADING AND RETURN ALONG THE FORWARD ROUTE IN REVERSE.  |
| 12.19 | 2202EN2202EN00050207 - SHAYAMOYA TO ESCOURT.<br><br>FROM APPROVED TAXI RANK IN KWA-XABA STORE, INTO BOSHI, INTO SHAYAMOYA A, INTO SHAYAMOYA B , RIGHT INTO P29, NTABAMHLOPHE ROAD, LOADING AND OFFLOADING, PASS SHAYAMOYA, NEWLANDS, LOCHSLOY, WEMBEZI, OFFLOADING ONLY, INTO MARTIN ROAD, INTO HELLET ROAD, RICHMOND ROAD, CONNOR STREET, INTO ALEXANDRA STREET INTO THE TAXI RANK. OFFLOADING, LOADING AND RETURN ALONG THE FORWARD ROUTE IN REVERSE.<br><br>ALTERNATIVE ROUTE<br><br>FROM P29 INTO HARRY MILLER ROAD, SUBWAY ROAD, ALBERT STREET, ALONG ALEXANDRA STREET INTO THE TAXI RANK AND RETURN ALONG THE FORWARD ROUTE IN REVERSE.<br><br>SETTING DOWN AND PICKING UP PASSENGERS:<br><br>1.BACON FACTORY ROAD R103 INTO CONNOR STREET INTO ALEXANDRA STREET INTO TAXI RANK.<br>2.NARROWTEX INTO LOSKOP ROAD.<br>3.MASONITE INTO BROOMCLIFFE ROAD.<br>4.MASONITE INTO BANK ROAD.<br>5.MOSAIC INTO BANK ROAD. |
| 12.20 | 2202EN2202EN00050208 - ESTCOURT TO ESTCOURT<br>FROM APPROVED TAXI RANK IN MVUNDLWENI KWANDABA, MHLUNGWINI SCHOOL, A 1416, LOADING AND OFFLOADING INTO EMTSHEZI HIGH SCHOOL, INTO P29, NTABAMHLOPHE ROAD, OFFLOADING ONLY PASS SHAYAMOYA, NEWLANDS, LOCKSLOY, WEMBEZI INTO A MARTIN ROAD, HELLET ROAD, RICHMOND ROAD, CONNOR STREET AND TURN LEFT INTO ALEXANDRA STREET INTO THE TAXI RANK, OFFLOADING AND LOADING AND RETURN ALONG THE FORWARD ROUTE IN REVERSE.<br><br>ALTERNATIVE<br>FROM P29 INTO HARRY MILLER ROAD, SUBWAY ROAD, ALBERT STREET ALONG ALEXANDRA STREET, INTO THE TAXI RANK, OFFLOADING, LOADING AND RETURN.   |
| 12.21 | 2202EN2202EN00050209 - ESCOURT TO EMMAUS<br><br>FROM ALEXANDRA STREET TAXI RANK, INTO ALEXANDRA STREET, INTO PHILLIP STREET, INTO ALBERT STREET, INTO LOSKOP ROAD, INTO N3, INTO R74, INTO WINTERTON, LEFT INTO R600, RIGHT INTO LOSKOP ROAD AND PROCEED TO EMMAUS MISSION TAXI RANK AND RETURN ALONG THE FORWARD ROUTE IN REVERSE OR DIRECT ALONG LOSKOP ROAD.  |
| 12.22 | 2202EN2202EN00050210 - SOBABILI TO ESCOURT<br><br>FROM APPROVED TAXI RANK IN SOBABILI, INTO AND ALONG D1241, LEFT INTO P29 NTABAMHLOPHE ROAD LOADING AND OFFLOADING. PASS EMTSHEZI HIGH SCHOOL, SHAYAMOYA, NEWLANDS, LOCHSLOY, WEMBEZI INTO MARTIN ROAD, HELLET ROAD, RICHMOND ROAD, CONNOR STREET, TURN LEFT INTO ALEXANDRA STREET INTO THE TAXI RANK AND RETURN ALONG THE FORWARD ROUTE IN REVERSE.<br><br>ALTERNATIVE ROUTE<br><br>FROM P29 INTO HARRY MILLER ROAD, SUBWAY ROAD, ALBERT STREET, PHILLIP STREET ALONG ALEXANDRA STREET INTO THE TAXI RANK AND RETURN.<br><br>SETTING DOWN AND PICKING UP PASSENGERS:<br><br>1.BACON FACTORY ROAD R103 INTO CONNOR STREET INTO ALEXANDRA STREET INTO TAXI RANK.<br>2.NARROWTEX INTO LOSKOP ROAD.<br>3.MASONITE INTO BROOMCLIFFE ROAD.<br>4.MASONITE INTO BANK ROAD.<br>5.MOSAIC INTO BANK ROAD.   |
| 12.23 | 2202EN2202EN00050216 - ESTCOURT TO FORDEVILLE.<br><br>FROM ALEXANDRA STREET TAXI RANK, LEFT INTO HARDING STREET, LEFT BOUGINVILLEA AND TURN RIGHT INTO 1ST AVENUE STRAIGHT TO 5TH AVENUE, STRAIGHT TO 8TH AVENUE, LEFT TO 9TH AVENUE, LEFT TO 6TH AVENUE, RIGHT TO 4TH AVENUE, LEFT TO 3RD AVENUE STREET, LEFT INTO HIBISCUS AVENUE RIGHT INTO CARNATION ROAD BACK TO HIBISCUS AVENUES, LEFT INTO CANNA AVENUE, PASS THE FORDEVILLE HALL TO THE RANK, OFFLOAD AND LOAD AND RETURN ALONG THE FORWARD ROUTE IN REVERSE   |
| 12.24 | 2202EN2202ER10050185 - ESTCOURT TO BERGVILLE<br>FROM APPROVED TAXI RANK IN ESCOURT , INTO ALEXANDRA STREET, INTO PHILLIP STREET, INTO ALBERT STREET, INTO LOSKOP ROAD, INTO N3, INTO R74 BERGILLE, INTO R600 , INTO BERGVILLE TAXI RANK. OFFLOAD, LOADING AND RETURN ALONG FORWARD ROUTE IN REVERSE. 6.1 ALTERNATIVE ROUTE FROM APPROVED TAXI RANK IN ESCOURT, INTO ALEXANDRA STREET, INTO BROOMCLIFFE ROAD, TURN RIGHT TO LOSKOP ROAD INTO P10 PASS LOSKOP, TURN RIGHT INTO R600, TURN LEFT INTO R74, TURN RIGHT INTO WEST STREET, INTO BERGVILLE TAXI RANK OFFLOAD, LOADING AND RETURN ALONG FORWARD ROUTE IN REVERSE.   |
| 12.25 | 2202EN2202EY10050187 - ESTCOURT TO COLENZO<br>FROM NKANYEZI LOCATION TO COLENZO PRIMARY SCHOOL AND M L SULTAN, PASS NEWTOWN LOADING AND OFF-LOADING AND RETURN ALONG FORWARD ROUTE IN REVERSE.   |
| 12.26 | 2202EN2203BL10050215 - ESTCOURT TO ZWELISHA:<br>FROM APPROVED TAXI RANK IN ZWELITSHA LOCATION AND TURN LEFT INTO P29 NTABAMHLOPHE ROAD LOADING AND OFFLOADING ALONG THE WAY. UP TO WEMBEZI, PROCEED ALONG P29, INTO MARTIN ROAD, HELLET ROAD, RICHMOND ROAD, CONNOR STREET ,TURN INTO ALEXANDRA STREET INTO TAXI RANK AND RETURN ALONG THE FORWARD ROUTE IN REVERSE.   |



## transport

Department:  
Transport  
Province of KwaZulu-Natal

## GAZETTE

LGKZNG44-2023-FEB

REGION: ALL

|       |  |
|-------|--|
| 12.27 | 2202EN7100H010050214 - ESCOURT TO QWAQWA<br><br>FROM ALEXANDRA STREET TAXI RANK LOADING INTO LOSKOP ROAD, PASS ULTRA CITY TO N3 LEFT TO R74 WINTERTON INTO R74 BERGVILLE AND PROCEED DIRECT TO QWAQWA TAXI RANK OFFLOADING AND LOADING AND RETURN ALONG THE FORWARD ROUTE IN REVERSE.<br><br>IMPORTANT<br>THIS ROUTE MAY NOT BE ISSUED UNLESS A RANK PERMIT FOR VEREENIGING IS PRODUCED.   |
| 12.28 | 2202EY2202DH00050188 - COLENZO TO LADYSMITH<br>FROM APPROVED TAXI RANK IN COLENZO STREET, ST GEORGE STREET, TURN LEFT INTO R103, TURN RIGHT TO PIETER'S ROAD, AND PROCEED INTO LADYSMITH, TURN LEFT IN HELPMKAAR ROAD, AND TURN LEFT INTO NEWCASTLE ROAD, INTO LYELL STREET INTO THE APPROVED TAXI RANK IN LYELL STREET, LADYSMITH OFFLOADING AND RETURN ALONG THE FORWARD ROUTE IN REVERSE.   |
| 12.29 | 2202EY2202EN10050189 - COLENZO TO ESTCOURT<br><br>FROM APPROVED TAXI RANK IN COLENZO STREET, ST GEORGE STREET, TURN RIGHT INTO R74 AND LEFT INTO R103, AND PROCEED ALONG R103, PASS FRERE DIRECT TO ESTCOURT, ALONG LORNE STREET, INTO HARDING STREET, TURN RIGHT TO ALEXANDRA STREET TAXI RANK.   |
| 12.30 | KZPRERC2783310 - ESTCOURT TO THEMBALIHLE (NEW LOCAL ROUTE)<br>FROM AN APPROVED TAXI RANK IN ESTCOURT, TURN RIGHT TO ALEXANDRA STREET, TURN LEFT TO HARDING STREET JOIN R103, TURN RIGHT TO R74, TURN LEFT TO D489 PROCEED AND TURN LEFT TO THEMBELIHLE RANK NEXT TO THEMBELIHLE PRIMARY SCHOOL, DROP AND PICK PASSENGERS TO ESTCOURT.  |
| 12.31 | KZPRERC2783359 - THEMBALIHLE TO WEENEN (NEW LOCAL ROUTE)<br>FROM THEMBALIHLE RANK NEXT TO THEMBALIHLE PRIMARY SCHOOL, TURN LEFT TO JOIN D489, TURN LEFT TO JOIN R74, PROCEED CROSS WEENEN NATURE RESERVE USING R74, TURN RIGHT AND PROCEED WITH R74 PROCEED AND TURN LEFT TO ANDRIES PRETORIUS TURN LEFT TO RETIEF STREET, TURN LEFT TO BELL STREET, TURN LEFT TO VALLEY STREET AND TURN RIGHT TO WEENEN TAXI RANK. DROP AND PICK PASSENGERS BACK TO THEMBALIHLE.  |
| 12.32 | KZPRERC2796246 - ESTCOURT TO KHWEZI<br>FROM APPROVED TAXI RANK IN ESTCOURT WITH PASSENGERS TURN RIGHT INTO ALEXANDRA STREET CROSSING ROBOTS TURN RIGHT PATERSON STREET, LEFT INTO ALBERT STREET DROP/PICK ALONG LEFT LORNE STREET CROSSING THE BRIDGE DROP/PICK PROCEED, TURN LEFT KEMPS ROAD, PROCEED STRAIGHT THEN RIGHT UNNAMED ROAD TO KHWEZI DROPPING OFF PASSENGERS AND PICKING UP PASSENGERS ALONG ROAD IN REVERSE ROUTES TO ESTCOURT TAXI RANK.<br>ALTERNATIVE BACKWARD ROUTE:<br>FROM KHWEZI UNNAMED ROADS WITH PASSENGERS INTO LEFT KEMPS ROAD, TURN RIGHT R103 CROSSING THE BRIDGE BECOMES LORNE STREET STRAIGHT TILL HARDING STREET LEFT ALBERT STREET RIGHT PHILIP STREET THEN RIGHT INTO APPROVED TAXI RANK IN ESTCOURT DROPPING/PICKING PASSENGERS.   |
| 12.33 | KZPRERC2798892 - COLENZO TO EKUTHULENI<br>FROM AN APPROVED TAXI RANK IN COLENZO ALONG SIR GEORGE STREET, TURN LEFT INTO R74, PROCEED AND TURN LEFT INTO EKUTHULENI TAXI RANK DROPPING AND PICKING PASSENGERS AND RETURN TO COLENZO USING THE SAME ROUTE IN REVERSE.  |
| 12.34 | KZPRERC2804331 - COLENZO TO NKANYEZINI AND RETURN<br>FROM APPROVED TAXI RANK IN COLENZO SIR GEORGE STREET, TURN LEFT INTO DAVIDSON STREET AND TURN RIGHT INTO POWER STREET PROCEEDING INTO NKANYEZINI AND RETURN ALONG THE SAME ROUTE.   |
| 12.35 | KZPRERC2804380 - COLENZO TO GANASHOEK AND RETURN<br>FROM APPROVED TAXI RANK IN COLENZO SIR GEORGE STREET, TURN LEFT INTO WEST STREET, TURN RIGHT INTO DAVIDSON STREET, PROCEEDING PASS NKANYEZINI, TURN LEFT INTO D448 INTO GANASHOEK AND RETURN ALONG THE SAME ROUTE.   |
| 12.36 | KZPRERC2813690 - ESTCOURT TO MOOI RIVER<br>FROM APPROVED TAXI RANK IN ESTCOURT WITH PASSENGERS, TURN RIGHT INTO ALEXANDRA STREET, TURN RIGHT HARDING STREET, BECOMES LORNE STREET CROSSING BRIDGE INTO R103 STRAIGHT THEN, TURN LEFT P1/8 DROP / PICK PASSENGERS ALONG, PROCEED ALONG THE ROAD (MABHALONINI, WILLOW GRANGER) INTO THE CIRCLE, THEN OUT INTO LEFT LAWRENCE ROAD, STRAIGHT ACROSS ROBOT INTO RIGHT PKX0064 MOOI RIVER TAXI RANK, ALLOCATED BAY DROPPING OFF PASSENGERS AND PICKING UP PASSENGERS IN REVERSE ROUTE TO ESTCOURT TAXI RANK.<br>ALTERNATIVE ROUTE<br>FROM APPROVED TAXI RANK IN ESTCOURT WITH PASSENGERS, TURN RIGHT INTO ALEXANDRA STREET, TURN RIGHT HARDING BECOMES LORNE STREET CROSSING BRIDGE INTO R103 STRAIGHT ALONG INTO LEFT JOINING N3, PROCEED ALONG THEN LEFT TREVERTON PLAZZA INTO CLAUGHTO TERRACE, LEFT TURN IN MARKET STREET, THEN RIGHT TURN INTO LAWRENCE ROAD, INTO RIGHT PKX0064 MOOI RIVER TAXI RANK, ALLOCATED BAY DROPPING OFF AND PICKING UP PASSENGERS IN REVERSE ROUTE TO ESTCOURT TAXI RANK. |





## transport

Department:  
Transport  
Province of KwaZulu-Natal

## GAZETTE

LGKZNG44-2023-FEB

REGION: ALL

|  |   |
|--|---|
| 1) <b>Application Number:</b> APP0149807   | 2) <b>Gazette Number:</b> LGKZNG44-2023-FEB   |
| 3) <b>Applicant:</b> TM SHEZI<br><b>ID NO.</b> 6207035735088<br><b>Association:</b> BEKEZELA TAXI OWNERS ASSOCIATION | 4) <b>Applicant Address:</b><br>MQANGQALA LOCATION<br>ST FAITHS ROAD<br>4642  |
| 5) <b>Existing Licence Holder:</b> NOT APPLICABLE<br><b>ID NO.</b> NOT APPLICABLE                                    | 6) <b>Existing Licence Holder Address:</b><br>NOT APPLICABLE  |
| 7) <b>Type of application:</b> NEW OPERATING LICENCE   | 8) <b>Operating Licence Number:</b> NOTAVAILABLE  |
| 9) <b>Vehicle Type:</b> MINIBUS  | 10) 1 X 15 (SEATED) + 0 (STANDING)  |
| 11) <b>Region:</b> UGU-OGWINI  |   |
| 12.1   | 22067A22067A00052413 - ST FAITHS TO PORT SHEPSTONE<br>FROM APPROVED TAXI RANK IN ST FAITHS TURN INTO P68/1 AND INTO P68/2. PROCEED ALONG P68/2, INTO P3-1, INTO APPROVED TAXI RANK IN PORT SHEPSTONE. OFFLOAD, LOAD AND RETURN ALONG THE FORWARD ROUTE IN REVERSE.  |
| 12.2   | 22067A22067A00052414 - ENQANQALA TO PORT SHEPSTONE<br>FROM APPROVED TAXI RANK IN ENQANQALA TURN INTO D921, PROCEED ALONG D921 AND AT THE T-JUNCTION, TURN RIGHT INTO P68/1. PROCEED ALONG P68/1, INTO P68/2. PROCEED ALONG P68/2, INTO P3-1 INTO APPROVED TAXI RANK IN PORT SHEPSTONE. OFFLOAD, LOAD AND RETURN ALONG THE FORWARD ROUTE IN REVERSE.   |
| 12.3   | 22067A22067A00052415 - EMVUZANA TO PORT SHEPSTONE<br>FROM APPROVED TAXI RANK IN EMVUZANA INTO A2366 AT THE T-JUNCTION TURN RIGHT INTO D1115 OR INTO D945 AND / OR PROCEED WITH D1115, INTO P68/2. PROCEED ALONG INTO P68/2, INTO P3-1, INTO AN APPROVED TAXI RANK IN PORT SHEPSTONE. OFFLOAD, LOAD AND RETURN ALONG THE FORWARD ROUTE IN REVERSE.   |
| 12.4   | 22067A22067A00052417 - EMVUZANA TO PORT SHEPSTONE<br>FROM APPROVED TAXI RANK IN EMVUZANA INTO A2366 AT THE T-JUNCTION TURN RIGHT INTO D1115 OR INTO D945 AND / OR PROCEED WITH D1115, INTO P68/2, PROCEED ALONG INTO P68/2, INTO P3-1, INTO AN APPROVED TAXI RANK IN PORT SHEPSTONE. OFFLOAD, LOAD AND RETURN ALONG THE FORWARD ROUTE IN REVERSE.   |
| 12.5   | 22067A22067A00052418 - NYAMANDE TO PORT SHEPSTONE<br>FROM APPROVED TAXI RANK IN NYAMANDE INTO D859, AT THE T-JUNCTION TURN INTO A2899, PROCEED ALONG A2899 INTO A2900 AND AT THE T-JUNCTION TURN RIGHT INTO P68/2, PROCEED ALONG P68/2, INTO P3-1 INTO APPROVED TAXI RANK IN PORT SHEPSTONE. OFFLOAD, LOAD AND RETURN ALONG FORWARD ROUTE IN REVERSE.   |
| 12.6   | 22067A22067A00052419 - ST. FAITHS MISSION TO PORT SHEPSTONE<br>FROM APPROVED TAXI RANK IN ST. FAITHS MISSION TURN RIGHT INTO D925, INTO A2337, INTO A2337, INTO D1054, INTO A2331, INTO P68/2 INTO P3-1 INTO APPROVED TAXI RANK IN PORT SHEPSTONE. OFFLOAD, LOAD AND RETURN ALONG THE FORWARD ROUTE IN REVERSE.   |
| 12.7   | 22067A22067A00052420 - MAHLOMENYAMA TO PORT SHEPSTONE<br>FROM APPROVED TAXI RANK IN MAHLOMENYAMA INTO A2384 INTO, P68/2, INTO P3-1, INTO APPROVED TAXI RANK IN PORT SHEPSTONE. OFFLOAD, LOAD AND RETURN ALONG THE FORWARD ROUTE IN REVERSE.   |
| 12.8   | 22067A22067A00052421 - NQCAZOLO TO PORT SHEPSTONE<br>APPROVED TAXI RANK IN NQCAZOLO PROCEED ALONG D933 ROAD A2338 ROAD, INTO D923 AT THE T-JUNCTION TURN LEFT INTO P68/1, PROCEED ALONG P68/1 INTO P68/2, INTO P3-1, INTO APPROVED TAXI RANK TAXI RANK IN PORT SHEPSTONE. OFFLOAD, LOAD AND RETURN ALONG FORWARD ROUTE IN REVERSE.  |
| 12.9   | 22067A22067A00052422 - EMABHELENI TO PORT SHEPSTONE<br>FROM APPROVED TAXI RANK IN EMABHELENI PROCEED ALONG D923, INTO D1115, INTO A2340 AND AT THE T-JUNCTION, TURN LEFT INTO P68/1, INTO P68/2, INTO P3-1, INTO APPROVED TAXI RANK IN PORT SHEPSTONE. OFFLOAD, LOAD AND RETURN ALONG FORWARD ROUTE IN REVERSE.   |
| 12.10  | 22067A22067A00052423 - MAWULENI TO PORT SHEPSTONE<br>FROM MAWULENI TO PORT SHEPSTONE: FROM APPROVED TAXI RANK IN MAWULENI, INTO D859. PROCEED ALONG D859 AND PASS DWESHULU, AT THE T-JUNCTION, TURN RIGHT INTO P68/1, INTO P68/2. PROCEED ALONG P68/2 INTO P3-1, INTO APPROVED TAXI RANK IN PORT SHEPSTONE. OFFLOAD, LOAD AND RETURN ALONG FORWARD ROUTE IN REVERSE.  |
| 12.11  | 2206F12206LS10119263 - GUBHUZA TO DURBAN.<br>FROM GUBHUZA ON ROAD D1054 TO ITS JUNCTION WITH D924 BECOMING D923 TO ITS JUNCTION WITH P68/1 BECOMING P68/2 TO ITS JUNCTION WITH N2 (TOLL ROAD) ALONG THE N2 LEFT M4 (CHIEF ALBERT LUTHULI FREEWAY) LEFT TO MOORE ROAD OFF RAMP, ALONG MOORE ROAD RIGHT INTO WARWICK AVENUE, LEFT INTO ETNA LANE AND PROCEED TO THE RANK IN ETNA LANE AND RETURN.<br>RESTRICTION: RESTRICTED FROM PICKINGUP ON THE INWARD JOURNEY AFTER RECEIVING THE UMTENTWENI INTERSECTION UNTIL REACHING DURBAN AND RESTRICTED FROM SETTING DOWN ON THE OUTWARD JOURNEY AFTER LEAVING DURBAN UNTIL PASSING UMTENTWENI INTERSECTION. |
| 12.12  | 2206LS22067A10052412 - ST WILLIAMS TO PORT SHEPSTONE<br>FROM APPROVED TAXI RANK IN ST WILLIAM TURN INTO D924, AND PROCEED INTO D923. PROCEED ALONG D923 INTO P68/1. PROCEED ALONG P68/1 INTO P68/2, INTO P3-1, INTO APPROVED TAXI RANK IN PORT SHEPSTONE. OFFLOAD, LOAD AND RETURN ALONG THE FORWARD ROUTE IN REVERSE   |



## transport

Department:  
Transport  
Province of KwaZulu-Natal

## GAZETTE

LGKZNG44-2023-FEB

REGION: ALL

|      |   |     |  |
|------|---|-----|--|
| 1)   | <b>Application Number:</b> APP0149808   | 2)  | <b>Gazette Number:</b> LGKZNG44-2023-FEB                     |
| 3)   | <b>Applicant:</b> TC MBHENSE<br><b>ID NO.</b> 8908175678081<br><b>Association:</b> ESTCOURT DISTRICT TAXI ASSOCIATION   | 4)  | <b>Applicant Address:</b><br>P.O BOX 777<br>ESTCOURT<br>3310 |
| 5)   | <b>Existing Licence Holder:</b> NOT APPLICABLE<br><b>ID NO.</b> NOT APPLICABLE  | 6)  | <b>Existing Licence Holder Address:</b><br>NOT APPLICABLE    |
| 7)   | <b>Type of application:</b> NEW OPERATING LICENCE   | 8)  | <b>Operating Licence Number:</b> NOTAVAILABLE                |
| 9)   | <b>Vehicle Type:</b> MINIBUS  | 10) | 1 X 15 (SEATED) + 0 (STANDING)                               |
| 11)  | <b>Region:</b> UTHUKELA   |     |  |
| 12.1 | <p>2202EK2202EN00050211 - WEMBEZI TO ESCOURT</p> <p>FROM APPROVED TAXI RANK IN WEMBEZI TO APPROVED TAXI RANK IN ESCOURT AND WEMBEZI RANK, INTO LONGHOMES, MAHASHINI, KHWEZI, V. Q. DEPO, FIVE ROOM, NKWEZELA, TURN LEFT TO LOCKSLOY, NEWLANDS, LOADING AND OFFLOADING AND TURN INTO C SECTION LOADING AND OFFLOADING TURN RIGHT INTO P29 NTABAMHLOPHE ROAD INTO MARTIN ROAD, HELLET ROAD, CONNOR STREET AND TURN LEFT INTO ALEXANDRA STREET INTO TAXI RANK, OFFLOADING AND LOADING AND RETURN ALONG THE FORWARD ROUTE IN REVERSE.</p> <p>ALTERNATIVE ROUTE</p> <p>FROM P29 NTABAMHLOPHE ROAD, INTO HARRY MILLER ROAD, SUBWAY ROAD, ALBERT STREET, PHILLIP STREET, AND TURN RIGHT INTO ALEXANDRA STREET INTO TAXI RANK. OFFLOADING, LOADING AND RETURN THE FORWARD ROUTE IN REVERSE.</p> <p>SETTING DOWN AND PICKING UP PASSENGERS:</p> <p>1. BACON FACTORY ROAD R103 INTO CONNOR STREET INTO ALEXANDRA STREET INTO TAXI RANK.<br/>2. NARROWTEX INTO LOSKOP ROAD.<br/>3. MASONITE INTO BROOMCLIFFE ROAD.<br/>4. MASONITE INTO BANK ROAD.<br/>5. MOSAIC INTO BANK ROAD.</p> |     |  |
| 12.2 | <p>2202EN1205S210050213 - ESTCOURT TO VEREENIGING.</p> <p>FROM ALEXANDRA STREET TAXI RANK LOADING INTO LOSKOP ROAD PASS ULTRA CITY INTO N3, LEFT INTO R74 BERGVILLE, OFFLOADING ONLY, PROCEED ALONG R74 TO HARRISMITH, OFF LOADING ONLY INTO N5, PASS KASTEL, TO RIETS ALONG R57 TO PETRUS STEYN, HEILBRON INTO R82 DIRECT TO VEREENIGING, INTO THE APPROVED TAXI RANK AND RETURN ALONG THE FORWARD ROUTE IN REVERSE.</p> <p>IMPORTANT<br/>THIS ROUTE MAY NOT BE ISSUED UNLESS A RANK PERMIT FOR VEREENIGING IS PRODUCED.</p>   |     |  |
| 12.3 | <p>2202EN2202BQ10050194 - ESCOURT TO NEWCASTLE.</p> <p>FROM APPROVED TAXI RANK IN ALEXANDRA STREET, LEFT INTO HARDING STREET, LEFT INTO ALBERT STREET, RIGHT INTO DRUMMOND LEFT INTO R103, TURN RIGHT INTO N11, INTO SHORT STREET, LEFT INTO LYELL STREET, CRAWSHAW ROAD INTO NEWCASTLE ROAD (N11) INTO APPROVED NEWCASTLE TAXI RANK AND RETURN ALONG THE FORWARD ROUTE IN REVERSE.</p>   |     |  |
| 12.4 | <p>2202EN2202DH10050186 - ESTCOURT TO LADYSMITH</p> <p>FROM APPROVED TAXI RANK IN ESCOURT (ALEXANDRA), LEFT INTO HARDING STREET, INTO R103 (FRERE ROAD), RIGHT TO CHIEVELY AND PASS COLENSO ALONG R103, PASS ROOSBOM, STRAIGHT TO LADYSMITH INTO QUEEN STREET, INTO LYELL STREET, INTO ALFRED STREET INTO TAXI RANK OFFLOADING AND PROCEED INTO ILLING ROAD TAXI RANK OFFLOADING, LOADING AND RETURN ALONG FORWARD ROUTE IN REVERSE.</p>  |     |  |
| 12.5 | <p>2202EN2202DR10050199 - HLATHIKHULU TO MOOI RIVER</p> <p>FROM HLATHIKHULU TAXI RANK, INTO P169, PROCEED TO P1-7, INTO K. P. X. 0088 MOOI RIVER TAXI RANK AND RETURN ALONG THE FORWARD ROUTE IN REVERSE.</p>   |     |  |
| 12.6 | <p>2202EN2202EN00050181 - CORNFIELDS TO ESCOURT</p> <p>FROM APPROVED TAXI RANK IN CORNFIELDS ALONG D489 LEFT INTO R74, LEFT INTO R103, INTO LORNE STREET, INTO HARDING STREET, INTO ALEXANDRA STREET TO APPROVED TAXI RANK IN ALEXANDRA STREET AND RETURN ALONG THE FORWARD ROUTE IN REVERSE (SUBJECT TO RESTRICTION NUMBER 5, PICKING UP AND SETTING DOWN ENROUTE).</p> <p>ALTERNATIVE ROUTE.</p> <p>FROM APPROVED TAXI RANK IN FRERE, TURN RIGHT INTO R103, INTO LORNE STREET, INTO HARDING STREET, TURN INTO ALEXANDRA STREET INTO APPROVED TAXI RANK IN ALEXANDRA STREET AND RETURN ALONG FORWARD ROUTE IN REVERSE.</p> <p>SETTING DOWN AND PICKING UP PASSENGERS.</p> <p>1. BACON FACTORY ROAD R103 INTO CONNOR STREET INTO ALEXANDRA STREET INTO TAXI RANK.<br/>2. NARROWTEX INTO LOSKOP ROAD.<br/>3. MASONITE INTO BROOMCLIFFE ROAD.<br/>4. MASONITE INTO BANK ROAD.<br/>5. MOSAIC INTO BANK ROAD.</p>   |     |  |
| 12.7 | <p>2202EN2202EN00050182 - DUTCH GOODHOME - ESTCOURT</p> <p>FROM APPROVED TAXI RANK IN D1246, DUTCH GOODHOME TURN RIGHT TO P29 LOADING TOWARDS ESCOURT PASS UMTSHEZI HIGH SCHOOL, PROCEED ALONG P29 OFFLOADING, PASS SHAYAMOYA, NEWLANDS, LOCKSLOY, WEMBEZI TOWNSHIP ALONG P29 INTO MARTIN ROAD, HELLET ROAD, RICHMOND ROAD, CONNOR STREET, TURN LEFT TO ALEXANDRA STREET INTO TAXI RANK OFFLOAD AND LOAD AND RETURN ALONG FORWARD ROUTE IN REVERSE.</p> <p>ALTERNATIVE ROUTE</p> <p>FROM P29 INTO HARRY MILLER ROAD, ALBERT STREET, INTO PHILLIP STREET AND ALONG ALEXANDRA STREET, INTO TAXI RANK.</p>   |     |  |
| 12.8 | <p>2202EN2202EN00050183 - ESTCOURT TO MABHALONINI</p> <p>FROM APPROVED TAXI RANK IN MABHALONINI, INTO AND ALONG R103, INTO DRUMMOND ROAD, LEFT INTO ALBERT STREET, RIGHT INTO PHILLIP STREET, INTO ALEXANDRA STREET, INTO ALEXANDRA STREET TAXI RANK AND RETURN ALONG THE FORWARD ROUTE IN REVERSE.</p>   |     |  |
| 12.9 | <p>2202EN2202EN00050184 - ESIGODLWENI TO ESCOURT</p> <p>FROM APPROVED TAXI RANK IN ESIGODLWENI, INTO R17, INTO AND ALONG R103, INTO LORNE STREET, INTO HARDING STREET, INTO ALEXANDRA STREET, INTO ALEXANDRA TAXI RANK AND RETURN ALONG FORWARD ROUTE IN REVERSE.</p>   |     |  |



## transport

Department:  
Transport  
Province of KwaZulu-Natal

## GAZETTE

LGKZNG44-2023-FEB

REGION: ALL

|       |  |
|-------|--|
| 12.10 | <p>2202EN2202EN00050197 - GCINUSIZI TO ESCCOURT</p> <p>FROM APPROVED TAXI RANK IN KWA-GCINUSIZI TURN RIGHT INTO P29, LOADING AND OFFLOADING TOWARDS ESCCOURT PASS MTSHEZI HIGH SCHOOL, PROCEED ALONG P29 INTO MARTIN ROAD, INTO HELLET ROAD, INTO CONNOR STREET, LEFT INTO ALEXANDRA STREET, INTO TAXI RANK AND RETURN ALONG THE FORWARD ROUTE IN REVERSE.</p> <p>ALTERNATIVE ROUTE.</p> <p>FROM P29 LEFT INTO HARRY MILLER ROAD, RIGHT INTO SUBWAY ROAD, RIGHT INTO ALBERT STREET, LEFT INTO PHILLIP STREET INTO ALEXANDRA STREET TAXI RANK AND RETURN ALONG FORWARD ROUTE IN REVERSE.</p> <p>SETTING DOWN AND PICKING UP PASSENGERS:</p> <ol style="list-style-type: none"> <li>1. BACON FACTORY ROAD R103 INTO CONNOR STREET INTO ALEXANDRA STREET INTO TAXI RANK.</li> <li>2. NARROWTEX INTO LOSKOP ROAD;</li> <li>3. MASONITE INTO BROOMCLIFFE ROAD;</li> <li>4. MOSAIC INTO BANK ROAD.</li> </ol>  |
| 12.11 | <p>2202EN2202EN00050198 - HLATHIKHULU TO ESCCOURT</p> <p>FROM APPROVED TAXI RANK IN HLATHIKHULU INTO C1326, INTO P391, ALONG D1240, PROCEED ALONG P28-9 VIA NHLALAKAHLE NTABAMHLOPHE POLICE STATION, TURN TO P29 LOADING ALONG THE ROUTE UP DUTCH GOODHOME, OFFLOADING ONLY ALONG P29 INTO MARTIN ROAD, HELLET ROAD, RICHMOND ROAD, CONNOR STREET, TURN LEFT INTO ALEXANDRA STREET INTO TAXI RANK ESCCOURT AND RETURN ALONG FORWARD ROUTE IN REVERSE.</p> <p>OR</p> <p>FROM APPROVED TAXI RANK IN HLATHIKHULU P170, INTO R103, INTO DRUMMOND ROAD, INTO ALBERT STREET INTO HARDING STREET, INTO ALEXANDRA STREET RANK ESCCOURT, DIRECT AND RETURN .</p> <p>OR</p> <p>FROM APPROVED TAXI RANK IN HLATHIKHULU P171 INTO R103, INTO P29, HARRY MILLER ROAD, SUBWAY ROAD, ALBERT STREET, PHILLIP STREET, ALONG ALEXANDRA STREET INTO TAXI RANK ESCCOURT AND RETURN.</p> <p>OR</p> <p>FROM APPROVED TAXI RANK IN HLATHIKHULU INTO P28 JOIN P379, PASSING KWADLAMINI, KWANDABA, JOIN P29, PROCEED TO HARRY MILLER ROAD, SUBWAY ROAD, INTO ALBERT STREET, PHILLIP STREET, ALEXANDRA STREET, INTO TAXI RANK ESCCOURT. OFFLOADING, LOADING AND RETURN.</p> <p>SETTING DOWN AND PICKING UP PASSENGERS:</p> <ol style="list-style-type: none"> <li>1. BACON FACTORY ROAD R103 INTO CONNOR STREET INTO ALEXANDRA STREET INTO TAXI RANK.</li> <li>2. NARROWTEX INTO LOSKOP ROAD;</li> <li>3. MASONITE INTO BROOMCLIFFE ROAD;</li> <li>4. MASONITE INTO BANK ROAD; AND</li> <li>5. MOSAIC INTO BANK ROAD.</li> </ol> |
| 12.12 | <p>2202EN2202EN00050200 - ESCCOURT TO HOSPITAL.</p> <p>FROM ALEXANDRA TAXI RANK RIGHT INTO HARDING STREET, LEFT INTO ALBERT STREET, RIGHT INTO DRUMMOND ROAD, INTO LORNE STREET (R103), TO HOSPITAL TAXI RANK AND RETURN ALONG R103, INTO LORNE STREET, INTO HARDING STREET, INTO ALEXANDRA STREET INTO THE TAXI RANK.</p> <p>OR</p> <p>ESCCOURT TAXI RANK INTO ALEXANDRA STREET, LEFT INTO HARDING STREET, INTO THE R103 AND PROCEED TO COLITA AND RETURN ALONG THE FORWARD ROUTE IN REVERSE.</p>   |
| 12.13 | <p>2202EN2202EN00050201 - ESCCOURT HOSTEL TO ESCCOURT</p> <p>FROM ESCCOURT TAXI RANK INTO ALEXANDRA STREET, RIGHT INTO HARDING STREET, LEFT INTO ALBERT STREET, INTO EXTENSION ROAD, INTO DRUMMOND ROAD, LEFT INTO LORNE STREET, INTO R103, LEFT INTO KEMPS ROAD AND PROCEED TO THE HOSTEL TAXI RANK AND RETURN ALONG THE FORWARD ROUTE IN REVERSE</p>   |
| 12.14 | <p>2202EN2202EN00050202 - ESTCOURT - KOMDAG</p> <p>FROM POST OFFICE TAXI RANK, INTO HARDING STREET, TURN RIGHT INTO RICHMOND ROAD (SPAR) BECOMING ROLLAND HELLET AVENUE, TURN RIGHT INTO JAMMIE DE WAAL AVENUE (DRAKENSVIEW) TURN RIGHT INTO NTABAMHLOPHE ROAD. TURN LEFT INTO BRICKHILL ROAD (GERRY'S MOTORS) TO GOOD STREET (CHRISTIAN CENTRE), TURN INTO JAMMIE DE WAAL AVENUE, TURN RIGHT INTO DOVETREE AVENUE, TURN RIGHT TO SIR FREDERICK ROAD. TURN TO SYMONDS ROAD, LEFT INTO GEORGE SMITH STREET, TURN LEFT INTO BRICKHILL, TURN LEFT INTO ELIZABETH AVENUE, TURN RIGHT INTO CHERRY STREET, TURN RIGHT INTO ABELIA STREET, TURN, RIGHT INTO BRICKHILL ROAD, LEFT INTO BROOM ROAD, TURN RIGHT INTO ALOE STREET, TURN LEFT INTO ELIZABETH AVENUE, TURN LEFT INTO SUBWAY ROAD, TURN RIGHT INTO ALBERT STREET, LEFT INTO HARDING STREET TAXI RANK AND RETURN ALONG THE FORWARD ROUTE IN REVERSE.</p>  |
| 12.15 | <p>2202EN2202EN00050203 - ESTCOURT TO KWA-DLAMINI</p> <p>FROM APPROVED TAXI RANK IN KWA-DLAMINI INTO P379 LOADING AND OFFLOADING INTO EMTSHEZI HIGH SCHOOL AND TURN RIGHT INTO P29 NTABAMHLOPHE ROAD, OFFLOADING ONLY, PASS SHAYAMOYA, NEVLANDS, LOCKSLOY AND WEMBEZI, INTO MARTIN ROAD, HELLET ROAD, RICHMOND ROAD, CONNOR STREET, TURN LEFT INTO ALEXANDRA STREET INTO TAXI RANK AND RETURN THE FORWARD ROUTE IN REVERSE.</p> <p>FROM P29 INTO HARRY MILLER ROAD, SUBWAY ROAD, ALBERT STREET, PHILLIP STREET, ALONG ALEXANDRA STREET INTO TAXI RANK OFFLOADING, LOADING AND RETURN.</p> <p>FROM P29 INTO HARRY MILLER ROAD, SUBWAY ROAD, ALBERT STREET, PHILLIP STREET, ALONG ALEXANDRA STREET INTO TAXI RANK OFFLOADING, LOADING AND RETURN.</p>  |
| 12.16 | <p>2202EN2202EN00050204 - MHUBHENI TO ESTCOURT</p> <p>FROM MHUBHENI TAXI RANK INTO D1381 LOADING AND OFFLOADING ALONG THE WAY. PASS GREYSTONE, HILTON FARM, WEMBEZI OFFLOADING AND TURN RIGHT INTO P29 NTABAMHLOPHE ROAD, OFFLOADING, INTO MARTIN ROAD, HELLET ROAD, RICHMOND ROAD, CONNOR STREET, AND TURN LEFT INTO ALEXANDRA STREET INTO TAXI RANK AND RETURN ALONG THE FORWARD ROUTE IN REVERSE.</p> <p>FROM MHUBHENI ALONG P17, DALTON, LOADING AND OFFLOADING ALONG THE WAY, PASS GREYSTONE, BLUE HAZE, INTO P29 NTABAMHLOPHE ROAD, INTO MARTIN ROAD, HELLET ROAD, CONNOR STREET, AND TURN LEFT INTO ALEXANDRA STREET, INTO TAXI RANK, OFFLOADING, LOADING AND RETURN.</p> <p>FROM P29 INTO HARRY MILLER ROAD, RIGHT INTO SUBWAY ROAD, RIGHT INTO ALBERT STREET, LEFT INTO PHILLIP STREET, INTO ALEXANDRA STREET, INTO THE TAXI RANK AND RETURN.</p> <p>FROM P29. INTO HARRY MILLER ROAD, INTO SUBWAY ROAD, INTO ALBERT STREET INTO PHILLIPS STREET INTO ALEXANDRA STREET INTO TAXI RANK AND RETURN.</p>   |



## transport

Department:  
Transport  
Province of KwaZulu-Natal

## GAZETTE

LGKZNG44-2023-FEB

REGION: ALL

|       |  |
|-------|--|
| 12.17 | 2202EN2202EN00050205 - MDWEBU TO ESCOURT<br><br>FROM APPROVED TAXI RANK IN NDWEBU INTO AND ALONG D1382, LEFT INTO P29, PASS EMTSHEZI HIGH SCHOOL, SHAYAMOYA, NEWLANDS, LOCHSLOY, WEMBEZI, INTO MARTIN ROAD, HELLET ROAD, RICHMOND ROAD, CONNOR STREET, LEFT INTO ALEXANDRA STREET, INTO TAXI RANK AND RETURN ALONG THE FORWARD IN REVERSE.   |
| 12.18 | 2202EN2202EN00050206 - PHAPHAHULU TO ESCOURT<br><br>FROM APPROVED TAXI RANK IN PHAPHAHULU, INTO SAGITTARIUS AVENUE, PHAPHAHULU INTO R74, WEENEN ROAD AND LEFT TO ESIGODLWENI, LOADING AND OFFLOADING AND TURN RIGHT INTO R74, INTO R103, INTO LORNE STREET, INTO HARDING STREET AND TURN RIGHT INTO ALEXANDRA STREET INTO THE TAXI RANK, OFFLOADING, LOADING AND RETURN ALONG THE FORWARD ROUTE IN REVERSE.  |
| 12.19 | 2202EN2202EN00050207 - SHAYAMOYA TO ESCOURT.<br><br>FROM APPROVED TAXI RANK IN KWA-XABA STORE, INTO BOSHI, INTO SHAYAMOYA A, INTO SHAYAMOYA B, RIGHT INTO P29, NTABAMHLOPHE ROAD, LOADING AND OFFLOADING, PASS SHAYAMOYA, NEWLANDS, LOCHSLOY, WEMBEZI, OFFLOADING ONLY, INTO MARTIN ROAD, INTO HELLET ROAD, RICHMOND ROAD, CONNOR STREET, INTO ALEXANDRA STREET INTO THE TAXI RANK. OFFLOADING, LOADING AND RETURN ALONG THE FORWARD ROUTE IN REVERSE.<br><br>ALTERNATIVE ROUTE<br><br>FROM P29 INTO HARRY MILLER ROAD, SUBWAY ROAD, ALBERT STREET, ALONG ALEXANDRA STREET INTO THE TAXI RANK AND RETURN ALONG THE FORWARD ROUTE IN REVERSE.<br><br>SETTING DOWN AND PICKING UP PASSENGERS:<br><br>1.BACON FACTORY ROAD R103 INTO CONNOR STREET INTO ALEXANDRA STREET INTO TAXI RANK.<br>2.NARROWTEX INTO LOSKOP ROAD.<br>3.MASONITE INTO BROOMCLIFFE ROAD.<br>4.MASONITE INTO BANK ROAD.<br>5.MOSAIC INTO BANK ROAD.  |
| 12.20 | 2202EN2202EN00050208 - ESTCOURT TO ESTCOURT<br>FROM APPROVED TAXI RANK IN MVUNDLWENI KWANDABA, MHLUNGWINI SCHOOL, A 1416, LOADING AND OFFLOADING INTO EMTSHEZI HIGH SCHOOL, INTO P29, NTABAMHLOPHE ROAD, OFFLOADING ONLY PASS SHAYAMOYA, NEWLANDS, LOCKSLOY, WEMBEZI INTO A MARTIN ROAD, HELLET ROAD, RICHMOND ROAD, CONNOR STREET AND TURN LEFT INTO ALEXANDRA STREET INTO THE TAXI RANK, OFFLOADING AND LOADING AND RETURN ALONG THE FORWARD ROUTE IN REVERSE.<br><br>ALTERNATIVE<br>FROM P29 INTO HARRY MILLER ROAD, SUBWAY ROAD, ALBERT STREET ALONG ALEXANDRA STREET, INTO THE TAXI RANK, OFFLOADING, LOADING AND RETURN.   |
| 12.21 | 2202EN2202EN00050210 - SOBABILI TO ESCOURT<br><br>FROM APPROVED TAXI RANK IN SOBABILI, INTO AND ALONG D1241, LEFT INTO P29 NTABAMHLOPHE ROAD LOADING AND OFFLOADING. PASS EMTSHEZI HIGH SCHOOL, SHAYAMOYA, NEWLANDS, LOCHSLOY, WEMBEZI INTO MARTIN ROAD, HELLET ROAD, RICHMOND ROAD, CONNOR STREET, TURN LEFT INTO ALEXANDRA STREET INTO THE TAXI RANK AND RETURN ALONG THE FORWARD ROUTE IN REVERSE.<br><br>ALTERNATIVE ROUTE<br><br>FROM P29 INTO HARRY MILLER ROAD, SUBWAY ROAD, ALBERT STREET, PHILLIP STREET ALONG ALEXANDRA STREET INTO THE TAXI RANK AND RETURN.<br><br>SETTING DOWN AND PICKING UP PASSENGERS:<br><br>1.BACON FACTORY ROAD R103 INTO CONNOR STREET INTO ALEXANDRA STREET INTO TAXI RANK.<br>2.NARROWTEX INTO LOSKOP ROAD.<br>3.MASONITE INTO BROOMCLIFFE ROAD.<br>4.MASONITE INTO BANK ROAD.<br>5.MOSAIC INTO BANK ROAD.   |
| 12.22 | 2202EN2202EN00050216 - ESTCOURT TO FORDEVILLE.<br><br>FROM ALEXANDRA STREET TAXI RANK, LEFT INTO HARDING STREET, LEFT BOUGINVILLEA AND TURN RIGHT INTO 1ST AVENUE STRAIGHT TO 5TH AVENUE, STRAIGHT TO 8TH AVENUE, LEFT TO 9TH AVENUE, LEFT TO 6TH AVENUE, RIGHT TO 4TH AVENUE, LEFT TO 3RD AVENUE STREET, LEFT INTO HIBISCUS AVENUE RIGHT INTO CARNATION ROAD BACK TO HIBISCUS AVENUES, LEFT INTO CANNA AVENUE, PASS THE FORDEVILLE HALL TO THE RANK, OFFLOAD AND LOAD AND RETURN ALONG THE FORWARD ROUTE IN REVERSE   |
| 12.23 | 2202EN2202EN00050217 - CONDITIONS/RESTRICTIONS<br>1. PASSENGERS MAY BE PICKED UP AND / OR SET DOWN ONLY DESIGNATED TAXI RANKS OR TAXI STOPS, WHICH SHALL EXCLUDE BUS STOPS.<br>2. ON THE INBOUND TRIP TO DURBAN, PIETERMARITZBURG, EMPANGENI, VEREENIGING, VRYHEID, LADYSMITH, QWAQWA, NEWCASTLE, AND JOHANNESBURG NO PASSENGERS MAY BE PICKED UP ENROUTE FROM LEAVING THE MAGISTERIAL OF ESCOURT UNTIL REACHING THE DESTINATION RANK.<br>3. ON THE RETURN TRIP TO DUNDEE, NO PASSENGERS MAY BE SET DOWN UNTIL REACHING THE MAGISTERIAL DISTRICT OF ESCOURT.<br>4. ENTRY OR RANKING ON PRIVATE PROPERTY IS NOT PERMITTED WITHOUT THE WRITTEN PERMISSION OF THE LANDLORD, A COPY OF WHICH MUST BE SUPPLIED TO THE BOARD BEFORE UPLIFTING THE OPERATING LICENCE<br>5. WITHOUT HAVING ENTERED INTO AN AGREEMENT WITH THE OTHER OPERATORS ON A COMMON ROUTE, AS CONTEMPLATED BY SECTION 88 (2) (B) OF ACT 22 OF 2000, PICKING UP OR SETTING DOWN OF PASSENGERS ON SUCH ROUTE IS NOT PERMITTED. A COPY OF SUCH AGREEMENT MUST BE SUPPLIED TO THE BOARD.<br>6. AT RANKS, WHETHER ON-STREET OR OFF-STREET, ONLY THE TAXIS THAT CAN BE ACCOMMODATED IN THE DEMARCATED AREA MAY OCCUPY THE RANK, EXCESS VEHICLES MUST HOLD ELSEWHERE AT DESIGNATED HOLDING ARREARS.<br>7. RANK PERMITS OR LETTERS OF AUTHORITY MUST BE PRODUCED WHEN UPLIFTING, IN RESPECT OF ALL RANKS IN MUNICIPAL ARREARS, IN PARTICULAR MAJOR TOWNS AND CITIES AND IN PARTICULAR IN RESPECT OF INTER-PROVINCIAL DESTINATIONS.<br>8. THE VEHICLE MUST BE COVERED BY MOTOR VEHICLE INSURANCE AS WELL AS PERSONAL LIABILITY INSURANCE.<br>9. THE ALLOCATION OF ANY ROUTE OR PORTION OF THE ROUTE IS SUBJECT TO THE CONDITION THAT HAS BEEN APPROVED AND ALLOCATED IN GOOD FAITH AND SUCH ROUTE WILL BE INVALID SHOULD IT TRANSPIRE THAT THE ROUTE OR PORTION THEREOF WILL, OR HAS CAUSED CONFLICT DUE TO IT HAVING BEEN APPROVED BASED ON INCORRECT OR FALSE INFORMATION SUPPLIED TO THE BOARD, OR AS A RESULT OF AN ERROR. IN SUCH INSTANCE THE OPERATING LICENCE MUST BE RETURNED TO THE BOARD FOR CORRECTION. |



## transport

Department:  
Transport  
Province of KwaZulu-Natal

## GAZETTE

LGKZNG44-2023-FEB

REGION: ALL

|       |   |
|-------|---|
| 12.24 | 2202EN2202ER10050185 - ESTCOURT TO BERGVILLE<br>FROM APPROVED TAXI RANK IN ESCOURT , INTO ALEXANDRA STREET, INTO PHILLIP STREET, INTO ALBERT STREET, INTO LOSKOP ROAD, INTO N3, INTO R74 BERGILLE, INTO R600 , INTO BERGVILLE TAXI RANK. OFFLOAD, LOADING AND RETURN ALONG FORWARD ROUTE IN REVERSE. 6.1<br>ALTERNATIVE ROUTE FROM APPROVED TAXI RANK IN ESCOURT, INTO ALEXANDRA STREET, INTO BROOMCLIFFE ROAD, TURN RIGHT TO LOSKOP ROAD INTO P10 PASS LOSKOP, TURN RIGHT INTO R600, TURN LEFT INTO R74, TURN RIGHT INTO WEST STREET, INTO BERGVILLE TAXI RANK OFFLOAD, LOADING AND RETURN ALONG FORWARD ROUTE IN REVERSE.   |
| 12.25 | 2202EN2202EY10050187 - ESTCOURT TO COLENZO<br>FROM NKANYEZI LOCATION TO COLENZO PRIMARY SCHOOL AND M L SULTAN, PASS NEWTOWN LOADING AND OFF-LOADING AND RETURN ALONG FORWARD ROUTE IN REVERSE.  |
| 12.26 | 2202EN2203BL10050215 - ESTCOURT TO ZWELISHA:<br>FROM APPROVED TAXI RANK IN ZWELITSHA LOCATION AND TURN LEFT INTO P29 NTABAMHLOPHE ROAD LOADING AND OFFLOADING ALONG THE WAY. UP TO WEMBEZI, PROCEED ALONG P29, INTO MARTIN ROAD, HELLET ROAD, RICHMOND ROAD, CONNOR STREET ,TURN INTO ALEXANDRA STREET INTO TAXI RANK AND RETURN ALONG THE FORWARD ROUTE IN REVERSE.  |
| 12.27 | 2202EN2206LS10050195 - ESCOURT TO DURBAN<br><br>FROM APPROVED TAXI RANK IN ESCOURT INTO ALEXANDRA STREET INTO ALBERT STREET, INTO DRUMMOND ROAD, INTO LORNE STREET, INTO R103, INTO N3, TURN LEFT INTO OLD DUTCH ROAD, TURN RIGHT INTO MARKET ROAD, TOWARDS WILLIAMS ROAD TURN RIGHT BEHIND ENGLISH MARKET COMPLEX, TO WARWICK AVENUE, INTO UNIVERSITY LANE, TURN RIGHT TO UNIVERSITY PARK TAXI RANK,<br><br>NO LOADING PASSENGERS ALONG THE WAY, OFFLOADING PASSENGERS AT RANK NO. 233 LOADING AND RETURN AS PER ALTERNATIVE ROUTE RETURN JOURNEY.<br><br>ALTERNATIVE ROUTE<br>ON LEAVING THE N3, TURN LEFT TO BEREA SOUTH, TURN RIGHT INTO BOTANIC GARDENS, INTO BEREA ROAD, AND PROCEED ALONG BEREA ROAD, TURN LEFT TO UNIVERSITY PARK TAXI RANK, OFFLOADING PASSENGERS AT RANK NO 233.<br><br>RETURN JOURNEY<br>DEPART FROM RANK NO. 233, TURN RIGHT INTO WILLIS ROAD, TURN LEFT TO WARWICK AVENUE, TURN LEFT INTO COMMONAGE ROAD, INTO THE N3 AND PROCEED DIRECT INTO ESCOURT, ENTERING ALONG R103, AND THE REMAINDER OF THE FORWARD ROUTE IN REVERSE. |
| 12.28 | 2202EN2209R310050192 - ESCOURT TO VRYHEID.<br><br>FROM APPROVED TAXI RANK IN ALEXANDRA STREET, LEFT INTO HARDING STREET, INTO R74 TO COLENZO, INTO R103, INTO N11 PASSING THROUGH LADYSMITH, INTO R602, TO DUNDEE OFFLOADING, DRIVING ALONG INTO R33, TO VRYHEID TAXI RANK DIRECT, OFFLOADING, AND LOADING AND RETURN ALONG THE FORWARD ROUTE IN REVERSE.   |
| 12.29 | 2202EY2202EN10050189 - COLENZO TO ESTCOURT<br><br>FROM APPROVED TAXI RANK IN COLENZO STREET, ST GEORGE STREET, TURN RIGHT INTO R74 AND LEFT INTO R103, AND PROCEED ALONG R103, PASS FRERE DIRECT TO ESTCOURT, ALONG LORNE STREET, INTO HARDING STREET, TURN RIGHT TO ALEXANDRA STREET TAXI RANK.  |
| 12.30 | KZPRERC2783310 - ESTCOURT TO THEMBALIHLE (NEW LOCAL ROUTE)<br>FROM AN APPROVED TAXI RANK IN ESTCOURT, TURN RIGHT TO ALEXANDRA STREET, TURN LEFT TO HARDING STREET JOIN R103, TURN RIGHT TO R74, TURN LEFT TO D489 PROCEED AND TURN LEFT TO THEMBELIHLE RANK NEXT TO THEMBELIHLE PRIMARY SCHOOL, DROP AND PICK PASSENGERS TO ESTCOURT.   |
| 12.31 | KZPRERC2783359 - THEMBALIHLE TO WEENEN (NEW LOCAL ROUTE)<br>FROM THEMBALIHLE RANK NEXT TO THEMBALIHLE PRIMARY SCHOOL, TURN LEFT TO JOIN D489, TURN LEFT TO JOIN R74, PROCEED CROSS WEENEN NATURE RESERVE USING R74, TURN RIGHT AND PROCEED WITH R74 PROCEED AND TURN LEFT TO ANDRIES PRETORIUS TURN LEFT TO RETIEF STREET, TURN LEFT TO BELL STREET, TURN LEFT TO VALLEY STREET AND TURN RIGHT TO WENEEN TAXI RANK. DROP AND PICK PASSENGERS BACK TO THEMBALIHLE.   |
| 12.32 | KZPRERC2796246 - ESTCOURT TO KHWEZI<br>FROM APPROVED TAXI RANK IN ESTCOURT WITH PASSENGERS TURN RIGHT INTO ALEXANDRA STREET CROSSING ROBOTS TURN RIGHT PATERSON STREET, LEFT INTO ALBERT STREET DROP/PICK ALONG LEFT LORNE STREET CROSSING THE BRIDGE DROP/PICK PROCEED, TURN LEFT KEMPS ROAD, PROCEED STRAIGHT THEN RIGHT UNNAMED ROAD TO KHWEZI DROPPING OFF PASSENGERS AND PICKING UP PASSENGERS ALONG ROAD IN REVERSE ROUTES TO ESTCOURT TAXI RANK.<br>ALTERNATIVE BACKWARD ROUTE:<br>FROM KHWEZI UNNAMED ROADS WITH PASSENGERS INTO LEFT KEMPS ROAD, TURN RIGHT R103 CROSSING THE BRIDGE BECOMES LORNE STREET STRAIGHT TILL HARDING STREET LEFT ALBERT STREET RIGHT PHILIP STREET THEN RIGHT INTO APPROVED TAXI RANK IN ESTCOURT DROPPING/PICKING PASSENGERS.  |
| 12.33 | KZPRERC2798892 - COLENZO TO EKUTHULENI<br>FROM AN APPROVED TAXI RANK IN COLENZO ALONG SIR GEORGE STREET, TURN LEFT INTO R74, PROCEED AND TURN LEFT INTO EKUTHULENI TAXI RANK DROPPING AND PICKING PASSENGERS AND RETURN TO COLENZO USING THE SAME ROUTE IN REVERSE.   |
| 12.34 | KZPRERC2804331 - COLENZO TO NKANYEZINI AND RETURN<br>FROM APPROVED TAXI RANK IN COLENZO SIR GEORGE STREET, TURN LEFT INTO DAVIDSON STREET AND TURN RIGHT INTO POWER STREET PROCEEDING INTO NKANYEZINI AND RETURN ALONG THE SAME ROUTE.  |
| 12.35 | KZPRERC2804380 - COLENZO TO GANASHOEK AND RETURN<br>FROM APPROVED TAXI RANK IN COLENZO SIR GEORGE STREET, TURN LEFT INTO WEST STREET, TURN RIGHT INTO DAVIDSON STREET, PROCEEDING PASS NKANYEZINI, TURN LEFT INTO D448 INTO GANASHOEK AND RETURN ALONG THE SAME ROUTE.  |
| 12.36 | KZPRERC2813690 - ESTCOURT TO MOOI RIVER<br>FROM APPROVED TAXI RANK IN ESTCOURT WITH PASSENGERS, TURN RIGHT INTO ALEXANDRA STREET, TURN RIGHT HARDING STREET, BECOMES LORNE STREET CROSSING BRIDGE INTO R103 STRAIGHT THEN, TURN LEFT P1/8 DROP / PICK PASSENGERS ALONG, PROCEED ALONG THE ROAD (MABHALONINI, WILLOW GRANGER) INTO THE CIRCLE, THEN OUT INTO LEFT LAWRENCE ROAD, STRAIGHT ACROSS ROBOT INTO RIGHT PKX0064 MOOI RIVER TAXI RANK, ALLOCATED BAY DROPPING OFF PASSENGERS AND PICKING UP PASSENGERS IN REVERSE ROUTE TO ESTCOURT TAXI RANK.<br>ALTERNATIVE ROUTE<br>FROM APPROVED TAXI RANK IN ESTCOURT WITH PASSENGERS, TURN RIGHT INTO ALEXANDRA STREET, TURN RIGHT HARDING BECOMES LORNE STREET CROSSING BRIDGE INTO R103 STRAIGHT ALONG INTO LEFT JOINING N3, PROCEED ALONG THEN LEFT TREVERTON PLAZZA INTO CLAUGHTON TERRACE, LEFT TURN IN MARKET STREET, THEN RIGHT TURN INTO LAWRENCE ROAD, INTO RIGHT PKX0064 MOOI RIVER TAXI RANK, ALLOCATED BAY DROPPING OFF AND PICKING UP PASSENGERS IN REVERSE ROUTE TO ESTCOURT TAXI RANK.         |





## transport

Department:  
Transport  
Province of KwaZulu-Natal

## GAZETTE

LGKZNG44-2023-FEB

REGION: ALL

|  |  |
|--|--|
| 1) <b>Application Number:</b> APP0149809   | 2) <b>Gazette Number:</b> LGKZNG44-2023-FEB  |
| 3) <b>Applicant:</b> TM SHEZI<br><b>ID NO.</b> 6207035735088<br><b>Association:</b> BEKEZELA TAXI OWNERS ASSOCIATION | 4) <b>Applicant Address:</b><br>22 QUEENS COURT<br>5 SAMORA MACHEL ST, DURBAN<br>KWA ZULU NATAL<br>4001  |
| 5) <b>Existing Licence Holder:</b> NOT APPLICABLE<br><b>ID NO.</b> NOT APPLICABLE                                    | 6) <b>Existing Licence Holder Address:</b><br>NOT APPLICABLE   |
| 7) <b>Type of application:</b> NEW OPERATING LICENCE   | 8) <b>Operating Licence Number:</b> NOTAVAILABLE   |
| 9) <b>Vehicle Type:</b> MINIBUS  | 10) 1 X 15 (SEATED) + 0 (STANDING)   |
| 11) <b>Region:</b> UGU-OGWINI  |  |
| 12.1   | 22067A22067A00052413 - ST FAITHS TO PORT SHEPSTONE<br>FROM APPROVED TAXI RANK IN ST FAITHS TURN INTO P68/1 AND INTO P68/2. PROCEED ALONG P68/2, INTO P3-1, INTO APPROVED TAXI RANK IN PORT SHEPSTONE. OFFLOAD, LOAD AND RETURN ALONG THE FORWARD ROUTE IN REVERSE.   |
| 12.2   | 22067A22067A00052414 - ENQANQALA TO PORT SHEPSTONE<br>FROM APPROVED TAXI RANK IN ENQANQALA TURN INTO D921, PROCEED ALONG D921 AND AT THE T-JUNCTION, TURN RIGHT INTO P68/1. PROCEED ALONG P68/1, INTO P68/2. PROCEED ALONG P68/2, INTO P3-1 INTO APPROVED TAXI RANK IN PORT SHEPSTONE. OFFLOAD, LOAD AND RETURN ALONG THE FORWARD ROUTE IN REVERSE.  |
| 12.3   | 22067A22067A00052415 - EMVUZANA TO PORT SHEPSTONE<br>FROM APPROVED TAXI RANK IN EMVUZANA INTO A2366 AT THE T-JUNCTION TURN RIGHT INTO D1115 OR INTO D945 AND / OR PROCEED WITH D1115, INTO P68/2. PROCEED ALONG INTO P68/2, INTO P3-1, INTO AN APPROVED TAXI RANK IN PORT SHEPSTONE. OFFLOAD, LOAD AND RETURN ALONG THE FORWARD ROUTE IN REVERSE.  |
| 12.4   | 22067A22067A00052417 - EMVUZANA TO PORT SHEPSTONE<br>FROM APPROVED TAXI RANK IN EMVUZANA INTO A2366 AT THE T-JUNCTION TURN RIGHT INTO D1115 OR INTO D945 AND / OR PROCEED WITH D1115, INTO P68/2, PROCEED ALONG INTO P68/2, INTO P3-1, INTO AN APPROVED TAXI RANK IN PORT SHEPSTONE. OFFLOAD, LOAD AND RETURN ALONG THE FORWARD ROUTE IN REVERSE.  |
| 12.5   | 22067A22067A00052418 - NYAMANDE TO PORT SHEPSTONE<br>FROM APPROVED TAXI RANK IN NYAMANDE INTO D859, AT THE T-JUNCTION TURN INTO A2899, PROCEED ALONG A2899 INTO A2900 AND AT THE T-JUNCTION TURN RIGHT INTO P68/2, PROCEED ALONG P68/2, INTO P3-1 INTO APPROVED TAXI RANK IN PORT SHEPSTONE. OFFLOAD, LOAD AND RETURN ALONG FORWARD ROUTE IN REVERSE.  |
| 12.6   | 22067A22067A00052419 - ST. FAITHS MISSION TO PORT SHEPSTONE<br>FROM APPROVED TAXI RANK IN ST. FAITHS MISSION TURN RIGHT INTO D925, INTO A2337, INTO A2337, INTO D1054, INTO A2331, INTO P68/2 INTO P3-1 INTO APPROVED TAXI RANK IN PORT SHEPSTONE. OFFLOAD, LOAD AND RETURN ALONG THE FORWARD ROUTE IN REVERSE.  |
| 12.7   | 22067A22067A00052420 - MAHLOMENYAMA TO PORT SHEPSTONE<br>FROM APPROVED TAXI RANK IN MAHLOMENYAMA INTO A2384 INTO, P68/2, INTO P3-1, INTO APPROVED TAXI RANK IN PORT SHEPSTONE. OFFLOAD, LOAD AND RETURN ALONG THE FORWARD ROUTE IN REVERSE.  |
| 12.8   | 22067A22067A00052421 - NQCAZOLO TO PORT SHEPSTONE<br>APPROVED TAXI RANK IN NQCAZOLO PROCEED ALONG D933 ROAD A2338 ROAD, INTO D923 AT THE T-JUNCTION TURN LEFT INTO P68/1, PROCEED ALONG P68/1 INTO P68/2, INTO P3-1, INTO APPROVED TAXI RANK TAXI RANK IN PORT SHEPSTONE. OFFLOAD, LOAD AND RETURN ALONG FORWARD ROUTE IN REVERSE.   |
| 12.9   | 22067A22067A00052422 - EMABHELENI TO PORT SHEPSTONE<br>FROM APPROVED TAXI RANK IN EMABHELENI PROCEED ALONG D923, INTO D1115, INTO A2340 AND AT THE T-JUNCTION, TURN LEFT INTO P68/1, INTO P68/2, INTO P3-1, INTO APPROVED TAXI RANK IN PORT SHEPSTONE. OFFLOAD, LOAD AND RETURN ALONG FORWARD ROUTE IN REVERSE.  |
| 12.10  | 22067A22067A00052423 - MAWULENI TO PORT SHEPSTONE<br>FROM MAWULENI TO PORT SHEPSTONE: FROM APPROVED TAXI RANK IN MAWULENI, INTO D859. PROCEED ALONG D859 AND PASS DWESHULU, AT THE T-JUNCTION, TURN RIGHT INTO P68/1, INTO P68/2. PROCEED ALONG P68/2 INTO P3-1, INTO APPROVED TAXI RANK IN PORT SHEPSTONE. OFFLOAD, LOAD AND RETURN ALONG FORWARD ROUTE IN REVERSE.   |
| 12.11  | 2206F12206LS10119263 - GUBHUZA TO DURBAN.<br>FROM GUBHUZA ON ROAD D1054 TO ITS JUNCTION WITH D924 BECOMING D923 TO ITS JUNCTION WITH P68/1 BECOMING P68/2 TO ITS JUNCTION WITH N2 (TOLL ROAD) ALONG THE N2 LEFT M4 (CHIEF ALBERT LUTHULI FREEWAY) LEFT TO MOORE ROAD OFF RAMP, ALONG MOORE ROAD RIGHT INTO WARWICK AVENUE, LEFT INTO ETNA LANE AND PROCEED TO THE RANK IN ETNA LANE AND RETURN.<br>RESTRICTION: RESTRICTED FROM PICKINGUP ON THE INWARD JOURNEY AFTER RECEIVING THE UMTENTWENI INTERSECTION UNTIL REACHING DURBAN AND RESTRICTED FROM SETTING DOWN ON THE OUTWARD JOURNEY AFTER LEAVING DURBAN UNTIL PASSING UMTETWENI INTERSECTION. |
| 12.12  | 2206LS22067A10052412 - ST WILLIAMS TO PORT SHEPSTONE<br>FROM APPROVED TAXI RANK IN ST WILLIAM TURN INTO D924, AND PROCEED INTO D923. PROCEED ALONG D923 INTO P68/1. PROCEED ALONG P68/1 INTO P68/2, INTO P3-1, INTO APPROVED TAXI RANK IN PORT SHEPSTONE. OFFLOAD, LOAD AND RETURN ALONG THE FORWARD ROUTE IN REVERSE  |



## transport

Department:  
Transport  
Province of KwaZulu-Natal

## GAZETTE

LGKZNG44-2023-FEB

REGION: ALL

|      |   |     |  |
|------|---|-----|--|
| 1)   | <b>Application Number:</b> APP0149810   | 2)  | <b>Gazette Number:</b> LGKZNG44-2023-FEB                     |
| 3)   | <b>Applicant:</b> AS NTSHANGASE<br><b>ID NO.</b> 7005045360080<br><b>Association:</b> ESTCOURT DISTRICT TAXI ASSOCIATION  | 4)  | <b>Applicant Address:</b><br>P.O BOX 793<br>ESTCOURT<br>3310 |
| 5)   | <b>Existing Licence Holder:</b> NOT APPLICABLE<br><b>ID NO.</b> NOT APPLICABLE  | 6)  | <b>Existing Licence Holder Address:</b><br>NOT APPLICABLE    |
| 7)   | <b>Type of application:</b> NEW OPERATING LICENCE   | 8)  | <b>Operating Licence Number:</b> NOTAVAILABLE                |
| 9)   | <b>Vehicle Type:</b> MINIBUS  | 10) | 1 X 15 (SEATED) + 0 (STANDING)                               |
| 11)  | <b>Region:</b> UTHUKELA   |     |  |
| 12.1 | <p>2202EK2202EN00050211 - WEMBEZI TO ESCOURT</p> <p>FROM APPROVED TAXI RANK IN WEMBEZI TO APPROVED TAXI RANK IN ESCOURT AND WEMBEZI RANK, INTO LONGHOMES, MAHASHINI, KHWEZI, V. Q. DEPO, FIVE ROOM, NKWEZELA, TURN LEFT TO LOCKSLOY, NEWLANDS, LOADING AND OFFLOADING AND TURN INTO C SECTION LOADING AND OFFLOADING TURN RIGHT INTO P29 NTABAMHLOPE ROAD INTO MARTIN ROAD, HELLET ROAD, CONNOR STREET AND TURN LEFT INTO ALEXANDRA STREET INTO TAXI RANK, OFFLOADING AND LOADING AND RETURN ALONG THE FORWARD ROUTE IN REVERSE.</p> <p>ALTERNATIVE ROUTE</p> <p>FROM P29 NTABAMHLOPE ROAD, INTO HARRY MILLER ROAD, SUBWAY ROAD, ALBERT STREET, PHILLIP STREET, AND TURN RIGHT INTO ALEXANDRA STREET INTO TAXI RANK. OFFLOADING, LOADING AND RETURN THE FORWARD ROUTE IN REVERSE.</p> <p>SETTING DOWN AND PICKING UP PASSENGERS:</p> <p>1. BACON FACTORY ROAD R103 INTO CONNOR STREET INTO ALEXANDRA STREET INTO TAXI RANK.<br/>2. NARROWTEX INTO LOSKOP ROAD.<br/>3. MASONITE INTO BROOMCLIFFE ROAD.<br/>4. MASONITE INTO BANK ROAD.<br/>5. MOSAIC INTO BANK ROAD.</p> |     |  |
| 12.2 | <p>2202EN2202DR10050199 - HLATHIKHULU TO MOOI RIVER</p> <p>FROM HLATHIKHULU TAXI RANK, INTO P169, PROCEED TO P1-7, INTO K. P. X. 0088 MOOI RIVER TAXI RANK AND RETURN ALONG THE FORWARD ROUTE IN REVERSE.</p>   |     |  |
| 12.3 | <p>2202EN2202EN00050177 - CHARTER: FROM ESTCOURT TAXI RANK TO POINT WITHIN THE PROVINCE KZN ONLY. NO PICKING OR SETTING DOWN OF PASSENGERS EN ROUTE.</p>  |     |  |
| 12.4 | <p>2202EN2202EN00050181 - CORNFIELDS TO ESCOURT</p> <p>FROM APPROVED TAXI RANK IN CORNFIELDS ALONG D489 LEFT INTO R74, LEFT INTO R103, INTO LORNE STREET, INTO HARDING STREET, INTO ALEXANDRA STREET TO APPROVED TAXI RANK IN ALEXANDRA STREET AND RETURN ALONG THE FORWARD ROUTE IN REVERSE (SUBJECT TO RESTRICTION NUMBER 5, PICKING UP AND SETTING DOWN ENROUTE).</p> <p>ALTERNATIVE ROUTE</p> <p>FROM APPROVED TAXI RANK IN FRERE, TURN RIGHT INTO R103, INTO LORNE STREET, INTO HARDING STREET, TURN INTO ALEXANDRA STREET INTO APPROVED TAXI RANK IN ALEXANDRA STREET AND RETURN ALONG FORWARD ROUTE IN REVERSE.</p> <p>SETTING DOWN AND PICKING UP PASSENGERS:</p> <p>1. BACON FACTORY ROAD R103 INTO CONNOR STREET INTO ALEXANDRA STREET INTO TAXI RANK.<br/>2. NARROWTEX INTO LOSKOP ROAD.<br/>3. MASONITE INTO BROOMCLIFFE ROAD.<br/>4. MASONITE INTO BANK ROAD.<br/>5. MOSAIC INTO BANK ROAD.</p>  |     |  |
| 12.5 | <p>2202EN2202EN00050182 - DUTCH GOODHOME - ESTCOURT</p> <p>FROM APPROVED TAXI RANK IN D1246, DUTCH GOODHOME TURN RIGHT TO P29 LOADING TOWARDS ESCOURT PASS UMTSHEZI HIGH SCHOOL, PROCEED ALONG P29 OFFLOADING, PASS SHAYAMOYA, NEWLANDS, LOCKSLOY, WEMBEZI TOWNSHIP ALONG P29 INTO MARTIN ROAD, HELLET ROAD, RICHMOND ROAD, CONNOR STREET, TURN LEFT TO ALEXANDRA STREET INTO TAXI RANK OFFLOAD AND LOAD AND RETURN ALONG FORWARD ROUTE IN REVERSE.</p> <p>ALTERNATIVE ROUTE</p> <p>FROM P29 INTO HARRY MILLER ROAD, ALBERT STREET, INTO PHILLIP STREET AND ALONG ALEXANDRA STREET, INTO TAXI RANK.</p>   |     |  |
| 12.6 | <p>2202EN2202EN00050183 - ESTCOURT TO MABHALONINI</p> <p>FROM APPROVED TAXI RANK IN MABHALONINI, INTO AND ALONG R103, INTO DRUMMOND ROAD, LEFT INTO ALBERT STREET, RIGHT INTO PHILLIP STREET, INTO ALEXANDRA STREET, INTO ALEXANDRA STREET TAXI RANK AND RETURN ALONG THE FORWARD ROUTE IN REVERSE.</p>   |     |  |
| 12.7 | <p>2202EN2202EN00050184 - ESIGODLWENI TO ESTCOURT</p> <p>FROM APPROVED TAXI RANK IN ESIGODLWENI, INTO R17, INTO AND ALONG R103, INTO LORNE STREET, INTO HARDING STREET, INTO ALEXANDRA STREET, INTO ALEXANDRA TAXI RANK AND RETURN ALONG FORWARD ROUTE IN REVERSE.</p>  |     |  |
| 12.8 | <p>2202EN2202EN00050197 - GCINUSIZI TO ESCOURT</p> <p>FROM APPROVED TAXI RANK IN KWA-GCINUSIZI TURN RIGHT INTO P29, LOADING AND OFFLOADING TOWARDS ESCOURT PASS MTSHEZI HIGH SCHOOL, PROCEED ALONG P29 INTO MARTIN ROAD, INTO HELLET ROAD, INTO CONNOR STREET, LEFT INTO ALEXANDRA STREET, INTO TAXI RANK AND RETURN ALONG THE FORWARD ROUTE IN REVERSE.</p> <p>ALTERNATIVE ROUTE</p> <p>FROM P29 LEFT INTO HARRY MILLER ROAD, RIGHT INTO SUBWAY ROAD, RIGHT INTO ALBERT STREET, LEFT INTO PHILLIP STREET INTO ALEXANDRA STREET TAXI RANK AND RETURN ALONG FORWARD ROUTE IN REVERSE.</p> <p>SETTING DOWN AND PICKING UP PASSENGERS:</p> <p>1. BACON FACTORY ROAD R103 INTO CONNOR STREET INTO ALEXANDRA STREET INTO TAXI RANK.<br/>2. NARROWTEX INTO LOSKOP ROAD;<br/>3. MASONITE INTO BROOMCLIFFE ROAD;<br/>4. MOSAIC INTO BANK ROAD.</p>  |     |  |



## transport

Department:  
Transport  
Province of KwaZulu-Natal

## GAZETTE

LGKZNG44-2023-FEB

REGION: ALL

|       |  |
|-------|--|
| 12.9  | <p>2202EN2202EN00050200 - ESCOURT TO HOSPITAL.</p> <p>FROM ALEXANDRA TAXI RANK RIGHT INTO HARDING STREET, LEFT INTO ALBERT STREET, RIGHT INTO DRUMMOND ROAD, INTO LORNE STREET (R103), TO HOSPITAL TAXI RANK AND RETURN ALONG R103, INTO LORNE STREET, INTO HARDING STREET, INTO ALEXANDRA STREET INTO THE TAXI RANK.</p> <p>OR</p> <p>ESCOURT TAXI RANK INTO ALEXANDRA STREET, LEFT INTO HARDING STREET, INTO THE R103 AND PROCEED TO COLITA AND RETURN ALONG THE FORWARD ROUTE IN REVERSE.</p>   |
| 12.10 | <p>2202EN2202EN00050201 - ESCOURT HOSTEL TO ESCOURT</p> <p>FROM ESCOURT TAXI RANK INTO ALEXANDRA STREET, RIGHT INTO HARDING STREET, LEFT INTO ALBERT STREET, INTO EXTENSION ROAD, INTO DRUMMOND ROAD, LEFT INTO LORNE STREET, INTO R103, LEFT INTO KEMPS ROAD AND PROCEED TO THE HOSTEL TAXI RANK AND RETURN ALONG THE FORWARD ROUTE IN REVERSE</p>  |
| 12.11 | <p>2202EN2202EN00050202 - ESTCOURT - KOMDAG</p> <p>FROM POST OFFICE TAXI RANK, INTO HARDING STREET, TURN RIGHT INTO RICHMOND ROAD (SPAR) BECOMING ROLLAND HELLET AVENUE, TURN RIGHT INTO JAMMIE DE WAAL AVENUE (DRAKENSVIEW) TURN RIGHT INTO NTABAMHLOPHE ROAD. TURN LEFT INTO BRICKHILL ROAD (GERRY'S MOTORS) TO GOOD STREET (CHRISTIAN CENTRE), TURN INTO JAMMIE DE WAAL AVENUE, TURN RIGHT INTO DOVETREE AVENUE, TURN RIGHT TO SIR FREDERICK ROAD. TURN TO SYMONDS ROAD, LEFT INTO GEORGE SMITH STREET, TURN LEFT INTO BRICKHILL, TURN LEFT INTO ELIZABETH AVENUE, TURN RIGHT INTO CHERRY STREET, TURN RIGHT INTO ABELIA STREET, TURN, RIGHT INTO BRICKHILL ROAD, LEFT INTO BROOM ROAD, TURN RIGHT INTO ALOE STREET, TURN LEFT INTO ELIZABETH AVENUE, TURN LEFT INTO SUBWAY ROAD, TURN RIGHT INTO ALBERT STREET, LEFT INTO HARDING STREET TAXI RANK AND RETURN ALONG THE FORWARD ROUTE IN REVERSE.</p>  |
| 12.12 | <p>2202EN2202EN00050203 - ESTCOURT TO KWA-DLAMINI</p> <p>FROM APPROVED TAXI RANK IN KWA-DLAMINI INTO P379 LOADING AND OFFLOADING INTO EMTSHEZI HIGH SCHOOL AND TURN RIGHT INTO P29 NTABAMHLOPHE ROAD, OFFLOADING ONLY, PASS SHAYAMOYA, NEWLANDS, LOCKSLOY AND WEMBEZI, INTO MARTIN ROAD, HELLET ROAD, RICHMOND ROAD, CONNOR STREET, TURN LEFT INTO ALEXANDRA STREET INTO TAXI RANK AND RETURN THE FORWARD ROUTE IN REVERSE.</p> <p>FROM P29 INTO HARRY MILLER ROAD, SUBWAY ROAD, ALBERT STREET, PHILLIP STREET, ALONG ALEXANDRA STREET INTO TAXI RANK OFFLOADING, LOADING AND RETURN.</p> <p>FROM P29 INTO HARRY MILLER ROAD, SUBWAY ROAD, ALBERT STREET, PHILLIP STREET, ALONG ALEXANDRA STREET INTO TAXI RANK OFFLOADING, LOADING AND RETURN.</p>  |
| 12.13 | <p>2202EN2202EN00050204 - MHUBHENI TO ESTCOURT</p> <p>FROM MHUBHENI TAXI RANK INTO D1381 LOADING AND OFFLOADING ALONG THE WAY. PASS GREYSTONE, HILTON FARM, WEMBEZI OFFLOADING AND TURN RIGHT INTO P29 NTABAMHLOPHE ROAD, OFFLOADING, INTO MARTIN ROAD, HELLET ROAD, RICHMOND ROAD, CONNOR STREET, AND TURN LEFT INTO ALEXANDRA STREET INTO TAXI RANK AND RETURN ALONG THE FORWARD ROUTE IN REVERSE.</p> <p>FROM MHUBHENI ALONG P17, DALTON, LOADING AND OFFLOADING ALONG THE WAY, PASS GREYSTONE, BLUE HAZE, INTO P29 NTABAMHLOPHE ROAD, INTO MARTIN ROAD, HELLET ROAD, CONNOR STREET, AND TURN LEFT INTO ALEXANDRA STREET, INTO TAXI RANK, OFFLOADING, LOADING AND RETURN.</p> <p>FROM P29 INTO HARRY MILLER ROAD, RIGHT INTO SUBWAY ROAD, RIGHT INTO ALBERT STREET, LEFT INTO PHILLIP STREET, INTO ALEXANDRA STREET, INTO THE TAXI RANK AND RETURN.</p> <p>FROM P29. INTO HARRY MILLER ROAD, INTO SUBWAY ROAD, INTO ALBERT STREET INTO PHILLIPS STREET INTO ALEXANDRA STREET INTO TAXI RANK AND RETURN.</p> |
| 12.14 | <p>2202EN2202EN00050205 - MDWEBU TO ESCOURT</p> <p>FROM APPROVED TAXI RANK IN NDWEBU INTO AND ALONG D1382, LEFT INTO P29, PASS EMTSHEZI HIGH SCHOOL, SHAYAMOYA, NEWLANDS, LOCKSLOY, WEMBEZI, INTO MARTIN ROAD, HELLET ROAD, RICHMOND ROAD, CONNOR STREET, LEFT INTO ALEXANDRA STREET, INTO TAXI RANK AND RETURN ALONG THE FORWARD IN REVERSE.</p>  |
| 12.15 | <p>2202EN2202EN00050206 - PHAPPAKHULU TO ESCOURT</p> <p>FROM APPROVED TAXI RANK IN PHAPPAKHULU, INTO SAGITTARIUS AVENUE, PHAPPAKHULU INTO R74, WEENEN ROAD AND LEFT TO ESIGODLWENI, LOADING AND OFFLOADING AND TURN RIGHT INTO R74, INTO R103, INTO LORNE STREET, INTO HARDING STREET AND TURN RIGHT INTO ALEXANDRA STREET INTO THE TAXI RANK, OFFLOADING, LOADING AND RETURN ALONG THE FORWARD ROUTE IN REVERSE.</p>  |
| 12.16 | <p>2202EN2202EN00050207 - SHAYAMOYA TO ESCOURT.</p> <p>FROM APPROVED TAXI RANK IN KWA-XABA STORE, INTO BOSHI, INTO SHAYAMOYA A, INTO SHAYAMOYA B, RIGHT INTO P29, NTABAMHLOPHE ROAD, LOADING AND OFFLOADING, PASS SHAYAMOYA, NEWLANDS, LOCKSLOY, WEMBEZI, OFFLOADING ONLY, INTO MARTIN ROAD, INTO HELLET ROAD, RICHMOND ROAD, CONNOR STREET, INTO ALEXANDRA STREET INTO THE TAXI RANK. OFFLOADING, LOADING AND RETURN ALONG THE FORWARD ROUTE IN REVERSE.</p> <p>ALTERNATIVE ROUTE</p> <p>FROM P29 INTO HARRY MILLER ROAD, SUBWAY ROAD, ALBERT STREET, ALONG ALEXANDRA STREET INTO THE TAXI RANK AND RETURN ALONG THE FORWARD ROUTE IN REVERSE.</p> <p>SETTING DOWN AND PICKING UP PASSENGERS:</p> <ol style="list-style-type: none"> <li>1. BACON FACTORY ROAD R103 INTO CONNOR STREET INTO ALEXANDRA STREET INTO TAXI RANK.</li> <li>2. NARROWTEX INTO LOSKOP ROAD.</li> <li>3. MASONITE INTO BROOMCLIFFE ROAD.</li> <li>4. MASONITE INTO BANK ROAD.</li> <li>5. MOSAIC INTO BANK ROAD.</li> </ol>           |
| 12.17 | <p>2202EN2202EN00050208 - ESTCOURT TO ESTCOURT</p> <p>FROM APPROVED TAXI RANK IN MVUNDLWENI KWANDABA, MHLUNGWINI SCHOOL, A 1416, LOADING AND OFFLOADING INTO EMTSHEZI HIGH SCHOOL, INTO P29, NTABAMHLOPHE ROAD, OFFLOADING ONLY PASS SHAYAMOYA, NEWLANDS, LOCKSLOY, WEMBEZI INTO A MARTIN ROAD, HELLET ROAD, RICHMOND ROAD, CONNOR STREET AND TURN LEFT INTO ALEXANDRA STREET INTO THE TAXI RANK, OFFLOADING AND LOADING AND RETURN ALONG THE FORWARD ROUTE IN REVERSE.</p> <p>ALTERNATIVE</p> <p>FROM P29 INTO HARRY MILLER ROAD, SUBWAY ROAD, ALBERT STREET ALONG ALEXANDRA STREET, INTO THE TAXI RANK, OFFLOADING, LOADING AND RETURN.</p>  |





## transport

Department:  
Transport  
Province of KwaZulu-Natal

## GAZETTE

LGKZNG44-2023-FEB

REGION: ALL

|       |   |
|-------|---|
| 12.18 | 2202EN2202EN00050209 - ESCOURT TO EMMAUS<br><br>FROM ALEXANDRA STREET TAXI RANK, INTO ALEXANDRA STREET, INTO PHILLIP STREET, INTO ALBERT STREET, INTO LOSKOP ROAD, INTO N3, INTO R74, INTO WINTERTON, LEFT INTO R600, RIGHT INTO LOSKOP ROAD AND PROCEED TO EMMAUS MISSION TAXI RANK AND RETURN ALONG THE FORWARD ROUTE IN REVERSE OR DIRECT ALONG LOSKOP ROAD.   |
| 12.19 | 2202EN2202EN00050210 - SOBABILI TO ESCOURT<br><br>FROM APPROVED TAXI RANK IN SOBABILI, INTO AND ALONG D1241, LEFT INTO P29 NTABAMHLOPHE ROAD LOADING AND OFFLOADING. PASS EMTSHEZI HIGH SCHOOL, SHAYAMOYA, NEWLANDS, LOCHSLOY, WEMBEZI INTO MARTIN ROAD, HELLET ROAD, RICHMOND ROAD, CONNOR STREET, TURN LEFT INTO ALEXANDRA STREET INTO THE TAXI RANK AND RETURN ALONG THE FORWARD ROUTE IN REVERSE.<br><br>ALTRERANTIVE ROUTE<br><br>FROM P29 INTO HARRY MILLER ROAD, SUBWAY ROAD, ALBERT STREET, PHILLIP STREET ALONG ALEXANDRA STREET INTO THE TAXI RANK AND RETURN.<br><br>SETTING DOWN AND PICKING UP PASSENGERS:<br><br>1.BACON FACTORY ROAD R103 INTO CONNOR STREET INTO ALEXANDRA STREET INTO TAXI RANK.<br>2.NARROWTEX INTO LOSKOP ROAD.<br>3.MASONITE INTO BROOMCLIFFE ROAD.<br>4.MASONITE INTO BANK ROAD.<br>5.MOSAIC INTO BANK ROAD. |
| 12.20 | 2202EN2202EN00050216 - ESTCOURT TO FORDEVILLE.<br><br>FROM ALEXANDRA STREET TAXI RANK, LEFT INTO HARDING STREET, LEFT BOUGINVILLEA AND TURN RIGHT INTO 1ST AVENUE STRAIGHT TO 5TH AVENUE, STRAIGHT TO 8TH AVENUE, LEFT TO 9TH AVENUE, LEFT TO 6TH AVENUE, RIGHT TO 4TH AVENUE, LEFT TO 3RD AVENUE STREET, LEFT INTO HIBISCUS AVENUE RIGHT INTO CARNATION ROAD BACK TO HIBISCUS AVENUES, LEFT INTO CANNA AVENUE, PASS THE FORDEVILLE HALL TO THE RANK, OFFLOAD AND LOAD AND RETURN ALONG THE FORWARD ROUTE IN REVERSE  |
| 12.21 | 2202EN2202ER10050185 - ESTCOURT TO BERGVILLE<br>FROM APPROVED TAXI RANK IN ESCOURT, INTO ALEXANDRA STREET, INTO PHILLIP STREET, INTO ALBERT STREET, INTO LOSKOP ROAD, INTO N3, INTO R74 BERGILLE, INTO R600, INTO BERGVILLE TAXI RANK. OFFLOAD, LOADING AND RETURN ALONG FORWARD ROUTE IN REVERSE. 6.1<br>ALTRERANTIVE ROUTE FROM APPROVED TAXI RANK IN ESCOURT, INTO ALEXANDRA STREET, INTO BROOMCLIFFE ROAD, TURN RIGHT TO LOSKOP ROAD INTO P10 PASS LOSKOP, TURN RIGHT INTO R600, TURN LEFT INTO R74, TURN RIGHT INTO WEST STREET, INTO BERGVILLE TAXI RANK OFFLOAD, LOADING AND RETURN ALONG FORWARD ROUTE IN REVERSE.  |
| 12.22 | 2202EN2203BL10050215 - ESTCOURT TO ZWELISHA:<br>FROM APPROVED TAXI RANK IN ZWELITSHA LOCATION AND TURN LEFT INTO P29 NTABAMHLOPHE ROAD LOADING AND OFFLOADING ALONG THE WAY. UP TO WEMBEZI, PROCEED ALONG P29, INTO MARTIN ROAD, HELLET ROAD, RICHMOND ROAD, CONNOR STREET, TURN INTO ALEXANDRA STREET INTO TAXI RANK AND RETURN ALONG THE FORWARD ROUTE IN REVERSE.  |
| 12.23 | 2202EN7100H010050214 - ESCOURT TO QWAQWA<br><br>FROM ALEXANDRA STREET TAXI RANK LOADING INTO LOSKOP ROAD, PASS ULTRA CITY TO N3 LEFT TO R74 WINTERTON INTO R74 BERGVILLE AND PROCEED DIRECT TO QWAQWA TAXI RANK OFFLOADING AND LOADING AND RETURN ALONG THE FORWARD ROUTE IN REVERSE.<br><br>IMPORTANT<br>THIS ROUTE MAY NOT BE ISSUED UNLESS A RANK PERMIT FOR VEREENIGING IS PRODUCED.  |
| 12.24 | KZPRERC2783310 - ESTCOURT TO THEMBALIHLE (NEW LOCAL ROUTE)<br>FROM AN APPROVED TAXI RANK IN ESTCOURT, TURN RIGHT TO ALEXANDRA STREET, TURN LEFT TO HARDING STREET JOIN R103, TURN RIGHT TO R74, TURN LEFT TO D489 PROCEED AND TURN LEFT TO THEMBELIHLE RANK NEXT TO THEMBELIHLE PRIMARY SCHOOL, DROP AND PICK PASSENGERS TO ESTCOURT.   |
| 12.25 | KZPRERC2783359 - THEMBALIHLE TO WEENEN (NEW LOCAL ROUTE)<br>FROM THEMBALIHLE RANK NEXT TO THEMBALIHLE PRIMARY SCHOOL, TURN LEFT TO JOIN D489, TURN LEFT TO JOIN R74, PROCEED CROSS WEENEN NATURE RESERVE USING R74, TURN RIGHT AND PROCEED WITH R74 PROCEED AND TURN LEFT TO ANDRIES PRETORIUS TURN LEFT TO RETIEF STREET, TURN LEFT TO BELL STREET, TURN LEFT TO VALLEY STREET AND TURN RIGHT TO WENEEN TAXI RANK. DROP AND PICK PASSENGERS BACK TO THEMBALIHLE.   |
| 12.26 | KZPRERC2796246 - ESTCOURT TO KHWEZI<br>FROM APPROVED TAXI RANK IN ESTCOURT WITH PASSENGERS TURN RIGHT INTO ALEXANDRA STREET CROSSING ROBOTS TURN RIGHT PATERSON STREET, LEFT INTO ALBERT STREET DROP/PICK ALONG LEFT LORNE STREET CROSSING THE BRIDGE DROP/PICK PROCEED, TURN LEFT KEMPS ROAD, PROCEED STRAIGHT THEN RIGHT UNNAMED ROAD TO KHWEZI DROPPING OFF PASSENGERS AND PICKING UP PASSENGERS ALONG ROAD IN REVERSE ROUTES TO ESTCOURT TAXI RANK.<br>ALTRERANTIVE BACKWARD ROUTE:<br>FROM KHWEZI UNNMAED ROADS WITH PASSENGERS INTO LEFT KEMPS ROAD, TURN RIGHT R103 CROSSING THE BRIDGE BECOMES LORNE STREET STRAIGHT TILL HARDING STREET LEFT ALBERT STREET RIGHT PHILIP STREET THEN RIGHT INTO APPROVED TAXI RANK IN ESTCOURT DROPPING/PICKING PASSENGERS.   |
| 12.27 | KZPRERC2798892 - COLENZO TO EKUTHULENI<br>FROM AN APPROVED TAXI RANK IN COLENZO ALONG SIR GEORGE STREET, TURN LEFT INTO R74, PROCEED AND TURN LEFT INTO EKUTHULENI TAXI RANK DROPPING AND PICKING PASSENGERS AND RETURN TO COLENZO USING THE SAME ROUTE IN REVERSE.   |
| 12.28 | KZPRERC2804331 - COLENZO TO NKANYEZINI AND RETURN<br>FROM APPROVED TAXI RANK IN COLENZO SIR GEORGE STREET, TURN LEFT INTO DAVIDSON STREET AND TURN RIGHT INTO POWER STREET PROCEEDING INTO NKANYEZINI AND RETURN ALONG THE SAME ROUTE.  |
| 12.29 | KZPRERC2804380 - COLENZO TO GANASHOEK AND RETURN<br>FROM APPROVED TAXI RANK IN COLENZO SIR GEORGE STREET, TURN LEFT INTO WEST STREET, TURN RIGHT INTO DAVIDSON STREET, PROCEEDING PASS NKANYEZINI, TURN LEFT INTO D448 INTO GANASHOEK AND RETURN ALONG THE SAME ROUTE.  |

**transport**

Department:  
Transport  
Province of KwaZulu-Natal

**GAZETTE****LGKZNG44-2023-FEB****REGION: ALL**

- 12.30** KZPRERC2813690 - ESTCOURT TO MOOI RIVER  
FROM APPROVED TAXI RANK IN ESTCOURT WITH PASSENGERS, TURN RIGHT INTO ALEXANDRA STREET, TURN RIGHT HARDING STREET, BECOMES LORNE STREET CROSSING BRIDGE INTO R103 STRAIGHT THEN, TURN LEFT P1/8 DROP / PICK PASSENGERS ALONG, PROCEED ALONG THE ROAD (MABHALONINI, WILLOW GRANGER) INTO THE CIRCLE, THEN OUT INTO LEFT LAWRENCE ROAD, STRAIGHT ACROSS ROBOT INTO RIGHT PKX0064 MOOI RIVER TAXI RANK, ALLOCATED BAY DROPPING OFF PASSENGERS AND PICKING UP PASSENGERS IN REVERSE ROUTE TO ESTCOURT TAXI RANK.
- ALTERNATIVE ROUTE  
FROM APPROVED TAXI RANK IN ESTCOURT WITH PASSENGERS, TURN RIGHT INTO ALEXANDRA STREET, TURN RIGHT HARDING BECOMES LORNE STREET CROSSING BRIDGE INTO R103 STRAIGHT ALONG INTO LEFT JOINING N3, PROCEED ALONG THEN LEFT TREVERTON PLAZZA INTO CLAUGHTO TERRACE, LEFT TURN IN MARKET STREET, THEN RIGHT TURN INTO LAWRENCE ROAD, INTO RIGHT PKX0064 MOOI RIVER TAXI RANK, ALLOCATED BAY DROPPING OFF AND PICKING UP PASSENGERS IN REVERSE ROUTE TO ESTCOURT TAXI RANK.



## transport

Department:  
Transport  
Province of KwaZulu-Natal

## GAZETTE

LGKZNG44-2023-FEB

REGION: ALL

|      |   |     |   |
|------|---|-----|---|
| 1)   | <b>Application Number:</b> APP0149811   | 2)  | <b>Gazette Number:</b> LGKZNG44-2023-FEB                      |
| 3)   | <b>Applicant:</b> EB MADLALA<br><b>ID NO.</b> 6110125327081<br><b>Association:</b> ESTCOURT DISTRICT TAXI ASSOCIATION   | 4)  | <b>Applicant Address:</b><br>P.O BOX 1338<br>ESTCOURT<br>3310 |
| 5)   | <b>Existing Licence Holder:</b> NOT APPLICABLE<br><b>ID NO.</b> NOT APPLICABLE  | 6)  | <b>Existing Licence Holder Address:</b><br>NOT APPLICABLE     |
| 7)   | <b>Type of application:</b> NEW OPERATING LICENCE   | 8)  | <b>Operating Licence Number:</b> NOTAVAILABLE                 |
| 9)   | <b>Vehicle Type:</b> MINIBUS  | 10) | 1 X 15 (SEATED) + 0 (STANDING)                                |
| 11)  | <b>Region:</b> UTHUKELA   |     |   |
| 12.1 | <p>2202EK2202EN00050211 - WEMBEZI TO ESCOURT</p> <p>FROM APPROVED TAXI RANK IN WEMBEZI TO APPROVED TAXI RANK IN ESCOURT AND WEMBEZI RANK, INTO LONGHOMES, MAHASHINI, KHWEZI, V. Q. DEPO, FIVE ROOM, NKWEZELA, TURN LEFT TO LOCKSLOY, NEWLANDS, LOADING AND OFFLOADING AND TURN INTO C SECTION LOADING AND OFFLOADING TURN RIGHT INTO P29 NTABAMHLOPE ROAD INTO MARTIN ROAD, HELLET ROAD, CONNOR STREET AND TURN LEFT INTO ALEXANDRA STREET INTO TAXI RANK, OFFLOADING AND LOADING AND RETURN ALONG THE FORWARD ROUTE IN REVERSE.</p> <p>ALTERNATIVE ROUTE</p> <p>FROM P29 NTABAMHLOPE ROAD, INTO HARRY MILLER ROAD, SUBWAY ROAD, ALBERT STREET, PHILLIP STREET, AND TURN RIGHT INTO ALEXANDRA STREET INTO TAXI RANK. OFFLOADING, LOADING AND RETURN THE FORWARD ROUTE IN REVERSE.</p> <p>SETTING DOWN AND PICKING UP PASSENGERS:</p> <p>1. BACON FACTORY ROAD R103 INTO CONNOR STREET INTO ALEXANDRA STREET INTO TAXI RANK.<br/>2. NARROWTEX INTO LOSKOP ROAD.<br/>3. MASONITE INTO BROOMCLIFFE ROAD.<br/>4. MASONITE INTO BANK ROAD.<br/>5. MOSAIC INTO BANK ROAD.</p> |     |   |
| 12.2 | <p>2202EN2202DR10050199 - HLATHIKHULU TO MOOI RIVER</p> <p>FROM HLATHIKHULU TAXI RANK, INTO P169, PROCEED TO P1-7, INTO K. P. X. 0088 MOOI RIVER TAXI RANK AND RETURN ALONG THE FORWARD ROUTE IN REVERSE.</p>   |     |   |
| 12.3 | <p>2202EN2202EN00050177 - CHARTER: FROM ESTCOURT TAXI RANK TO POINT WITHIN THE PROVINCE KZN ONLY. NO PICKING OR SETTING DOWN OF PASSENGERS EN ROUTE.</p>  |     |   |
| 12.4 | <p>2202EN2202EN00050181 - CORNFIELDS TO ESCOURT</p> <p>FROM APPROVED TAXI RANK IN CORNFIELDS ALONG D489 LEFT INTO R74, LEFT INTO R103, INTO LORNE STREET, INTO HARDING STREET, INTO ALEXANDRA STREET TO APPROVED TAXI RANK IN ALEXANDRA STREET AND RETURN ALONG THE FORWARD ROUTE IN REVERSE (SUBJECT TO RESTRICTION NUMBER 5, PICKING UP AND SETTING DOWN ENROUTE).</p> <p>ALTERNATIVE ROUTE</p> <p>FROM APPROVED TAXI RANK IN FRERE, TURN RIGHT INTO R103, INTO LORNE STREET, INTO HARDING STREET, TURN INTO ALEXANDRA STREET INTO APPROVED TAXI RANK IN ALEXANDRA STREET AND RETURN ALONG FORWARD ROUTE IN REVERSE.</p> <p>SETTING DOWN AND PICKING UP PASSENGERS:</p> <p>1. BACON FACTORY ROAD R103 INTO CONNOR STREET INTO ALEXANDRA STREET INTO TAXI RANK.<br/>2. NARROWTEX INTO LOSKOP ROAD.<br/>3. MASONITE INTO BROOMCLIFFE ROAD.<br/>4. MASONITE INTO BANK ROAD.<br/>5. MOSAIC INTO BANK ROAD.</p>  |     |   |
| 12.5 | <p>2202EN2202EN00050182 - DUTCH GOODHOME - ESTCOURT</p> <p>FROM APPROVED TAXI RANK IN D1246, DUTCH GOODHOME TURN RIGHT TO P29 LOADING TOWARDS ESCOURT PASS UMTSHEZI HIGH SCHOOL, PROCEED ALONG P29 OFFLOADING, PASS SHAYAMOYA, NEWLANDS, LOCKSLOY, WEMBEZI TOWNSHIP ALONG P29 INTO MARTIN ROAD, HELLET ROAD, RICHMOND ROAD, CONNOR STREET, TURN LEFT TO ALEXANDRA STREET INTO TAXI RANK OFFLOAD AND LOAD AND RETURN ALONG FORWARD ROUTE IN REVERSE.</p> <p>ALTERNATIVE ROUTE</p> <p>FROM P29 INTO HARRY MILLER ROAD, ALBERT STREET, INTO PHILLIP STREET AND ALONG ALEXANDRA STREET, INTO TAXI RANK.</p>   |     |   |
| 12.6 | <p>2202EN2202EN00050183 - ESTCOURT TO MABHALONINI</p> <p>FROM APPROVED TAXI RANK IN MABHALONINI, INTO AND ALONG R103, INTO DRUMMOND ROAD, LEFT INTO ALBERT STREET, RIGHT INTO PHILLIP STREET, INTO ALEXANDRA STREET, INTO ALEXANDRA STREET TAXI RANK AND RETURN ALONG THE FORWARD ROUTE IN REVERSE.</p>   |     |   |
| 12.7 | <p>2202EN2202EN00050184 - ESIGODLWENI TO ESTCOURT</p> <p>FROM APPROVED TAXI RANK IN ESIGODLWENI, INTO R17, INTO AND ALONG R103, INTO LORNE STREET, INTO HARDING STREET, INTO ALEXANDRA STREET, INTO ALEXANDRA TAXI RANK AND RETURN ALONG FORWARD ROUTE IN REVERSE.</p>  |     |   |
| 12.8 | <p>2202EN2202EN00050197 - GCINUSIZI TO ESCOURT</p> <p>FROM APPROVED TAXI RANK IN KWA-GCINUSIZI TURN RIGHT INTO P29, LOADING AND OFFLOADING TOWARDS ESCOURT PASS MTSHEZI HIGH SCHOOL, PROCEED ALONG P29 INTO MARTIN ROAD, INTO HELLET ROAD, INTO CONNOR STREET, LEFT INTO ALEXANDRA STREET, INTO TAXI RANK AND RETURN ALONG THE FORWARD ROUTE IN REVERSE.</p> <p>ALTERNATIVE ROUTE</p> <p>FROM P29 LEFT INTO HARRY MILLER ROAD, RIGHT INTO SUBWAY ROAD, RIGHT INTO ALBERT STREET, LEFT INTO PHILLIP STREET INTO ALEXANDRA STREET TAXI RANK AND RETURN ALONG FORWARD ROUTE IN REVERSE.</p> <p>SETTING DOWN AND PICKING UP PASSENGERS:</p> <p>1. BACON FACTORY ROAD R103 INTO CONNOR STREET INTO ALEXANDRA STREET INTO TAXI RANK.<br/>2. NARROWTEX INTO LOSKOP ROAD;<br/>3. MASONITE INTO BROOMCLIFFE ROAD;<br/>4. MOSAIC INTO BANK ROAD.</p>  |     |   |



## transport

Department:  
Transport  
Province of KwaZulu-Natal

## GAZETTE

LGKZNG44-2023-FEB

REGION: ALL

|       |   |
|-------|---|
| 12.9  | <p>2202EN2202EN00050198 - HLATHIKHULU TO ESCCOURT</p> <p>FROM APPROVED TAXI RANK IN HLATHIKHULU INTO C1326, INTO P391, ALONG D1240, PROCEED ALONG P28-9 VIA NHLALAKAHLE NTABAMHLOPHE POLICE STATION, TURN TO P29 LOADING ALONG THE ROUTE UP DUTCH GOODHOME, OFFLOADING ONLY ALONG P29 INTO MARTIN ROAD, HELLET ROAD, RICHMOND ROAD, CONNOR STREET, TURN LEFT INTO ALEXANDRA STREET INTO TAXI RANK ESCCOURT AND RETURN ALONG FORWARD ROUTE IN REVERSE.</p> <p>OR</p> <p>FROM APPROVED TAXI RANK IN HLATHIKHULU P170, INTO R103, INTO DRUMMOND ROAD, INTO ALBERT STREET INTO HARDING STREET, INTO ALEXANDRA STREET RANK ESCCOURT, DIRECT AND RETURN.</p> <p>OR</p> <p>FROM APPROVED TAXI RANK IN HLATHIKHULU P171 INTO R103, INTO P29, HARRY MILLER ROAD, SUBWAY ROAD, ALBERT STREET, PHILLIP STREET, ALONG ALEXANDRA STREET INTO TAXI RANK ESCCOURT AND RETURN.</p> <p>OR</p> <p>FROM APPROVED TAXI RANK IN HLATHIKHULU INTO P28 JOIN P379, PASSING KWADLAMINI, KWANDABA, JOIN P29, PROCEED TO HARRY MILLER ROAD, SUBWAY ROAD, INTO ALBERT STREET, PHILLIP STREET, ALEXANDRA STREET, INTO TAXI RANK ESCCOURT. OFFLOADING, LOADING AND RETURN.</p> <p>SETTING DOWN AND PICKING UP PASSENGERS:</p> <ol style="list-style-type: none"> <li>1. BACON FACTORY ROAD R103 INTO CONNOR STREET INTO ALEXANDRA STREET INTO TAXI RANK.</li> <li>2. NARROWTEX INTO LOSKOP ROAD;</li> <li>3. MASONITE INTO BROOMCLIFFE ROAD;</li> <li>4. MASONITE INTO BANK ROAD; AND</li> <li>5. MOSAIC INTO BANK ROAD.</li> </ol> |
| 12.10 | <p>2202EN2202EN00050200 - ESCCOURT TO HOSPITAL.</p> <p>FROM ALEXANDRA TAXI RANK RIGHT INTO HARDING STREET, LEFT INTO ALBERT STREET, RIGHT INTO DRUMMOND ROAD, INTO LORNE STREET (R103), TO HOSPITAL TAXI RANK AND RETURN ALONG R103, INTO LORNE STREET, INTO HARDING STREET, INTO ALEXANDRA STREET INTO THE TAXI RANK.</p> <p>OR</p> <p>ESCCOURT TAXI RANK INTO ALEXANDRA STREET, LEFT INTO HARDING STREET, INTO THE R103 AND PROCEED TO COLITA AND RETURN ALONG THE FORWARD ROUTE IN REVERSE.</p>  |
| 12.11 | <p>2202EN2202EN00050201 - ESCCOURT HOSTEL TO ESCCOURT</p> <p>FROM ESCCOURT TAXI RANK INTO ALEXANDRA STREET, RIGHT INTO HARDING STREET, LEFT INTO ALBERT STREET, INTO EXTENSION ROAD, INTO DRUMMOND ROAD, LEFT INTO LORNE STREET, INTO R103, LEFT INTO KEMPS ROAD AND PROCEED TO THE HOSTEL TAXI RANK AND RETURN ALONG THE FORWARD ROUTE IN REVERSE</p>  |
| 12.12 | <p>2202EN2202EN00050202 - ESTCOURT - KOMDAG</p> <p>FROM POST OFFICE TAXI RANK, INTO HARDING STREET, TURN RIGHT INTO RICHMOND ROAD (SPAR) BECOMING ROLLAND HELLET AVENUE, TURN RIGHT INTO JAMMIE DE WAAL AVENUE (DRAKENSVIEW) TURN RIGHT INTO NTABAMHLOPHE ROAD. TURN LEFT INTO BRICKHILL ROAD (GERRY'S MOTORS) TO GOOD STREET (CHRISTIAN CENTRE), TURN INTO JAMMIE DE WAAL AVENUE, TURN RIGHT INTO DOVETREE AVENUE, TURN RIGHT TO SIR FREDERICK ROAD. TURN TO SYMONDS ROAD, LEFT INTO GEORGE SMITH STREET, TURN LEFT INTO BRICKHILL, TURN LEFT INTO ELIZABETH AVENUE, TURN RIGHT INTO CHERRY STREET, TURN RIGHT INTO ABELIA STREET, TURN, RIGHT INTO BRICKHILL ROAD, LEFT INTO BROOM ROAD, TURN RIGHT INTO ALOE STREET, TURN LEFT INTO ELIZABETH AVENUE, TURN LEFT INTO SUBWAY ROAD, TURN RIGHT INTO ALBERT STREET, LEFT INTO HARDING STREET TAXI RANK AND RETURN ALONG THE FORWARD ROUTE IN REVERSE.</p>   |
| 12.13 | <p>2202EN2202EN00050203 - ESTCOURT TO KWA-DLAMINI</p> <p>FROM APPROVED TAXI RANK IN KWA-DLAMINI INTO P379 LOADING AND OFFLOADING INTO EMTSHEZI HIGH SCHOOL AND TURN RIGHT INTO P29 NTABAMHLOPHE ROAD, OFFLOADING ONLY, PASS SHAYAMOYA, NEWLANDS, LOCKSLOY AND WEMBEZI, INTO MARTIN ROAD, HELLET ROAD, RICHMOND ROAD, CONNOR STREET, TURN LEFT INTO ALEXANDRA STREET INTO TAXI RANK AND RETURN THE FORWARD ROUTE IN REVERSE.</p> <p>FROM P29 INTO HARRY MILLER ROAD, SUBWAY ROAD, ALBERT STREET, PHILLIP STREET, ALONG ALEXANDRA STREET INTO TAXI RANK OFFLOADING, LOADING AND RETURN.</p> <p>FROM P29 INTO HARRY MILLER ROAD, SUBWAY ROAD, ALBERT STREET, PHILLIP STREET, ALONG ALEXANDRA STREET INTO TAXI RANK OFFLOADING, LOADING AND RETURN.</p>   |
| 12.14 | <p>2202EN2202EN00050204 - MHUBHENI TO ESTCOURT</p> <p>FROM MHUBHENI TAXI RANK INTO D1381 LOADING AND OFFLOADING ALONG THE WAY. PASS GREYSTONE, HILTON FARM, WEMBEZI OFFLOADING AND TURN RIGHT INTO P29 NTABAMHLOPHE ROAD, OFFLOADING, INTO MARTIN ROAD, HELLET ROAD, RICHMOND ROAD, CONNOR STREET, AND TURN LEFT INTO ALEXANDRA STREET INTO TAXI RANK AND RETURN ALONG THE FORWARD ROUTE IN REVERSE.</p> <p>FROM MHUBHENI ALONG P17, DALTON, LOADING AND OFFLOADING ALONG THE WAY, PASS GREYSTONE, BLUE HAZE, INTO P29 NTABAMHLOPHE ROAD, INTO MARTIN ROAD, HELLET ROAD, CONNOR STREET, AND TURN LEFT INTO ALEXANDRA STREET, INTO TAXI RANK, OFFLOADING, LOADING AND RETURN.</p> <p>FROM P29 INTO HARRY MILLER ROAD, RIGHT INTO SUBWAY ROAD, RIGHT INTO ALBERT STREET, LEFT INTO PHILLIP STREET, INTO ALEXANDRA STREET, INTO THE TAXI RANK AND RETURN.</p> <p>FROM P29 INTO HARRY MILLER ROAD, INTO SUBWAY ROAD, INTO ALBERT STREET INTO PHILLIPS STREET INTO ALEXANDRA STREET INTO TAXI RANK AND RETURN.</p>   |
| 12.15 | <p>2202EN2202EN00050205 - MDWEBU TO ESCCOURT</p> <p>FROM APPROVED TAXI RANK IN NDWEBU INTO AND ALONG D1382, LEFT INTO P29, PASS EMTSHEZI HIGH SCHOOL, SHAYAMOYA, NEWLANDS, LOCKSLOY, WEMBEZI, INTO MARTIN ROAD, HELLET ROAD, RICHMOND ROAD, CONNOR STREET, LEFT INTO ALEXANDRA STREET, INTO TAXI RANK AND RETURN ALONG THE FORWARD IN REVERSE.</p>  |
| 12.16 | <p>2202EN2202EN00050206 - PHAPPAKHULU TO ESCCOURT</p> <p>FROM APPROVED TAXI RANK IN PHAPPAKHULU, INTO SAGITTARIUS AVENUE, PHAPPAKHULU INTO R74, WEENEN ROAD AND LEFT TO ESIGODLWENI, LOADING AND OFFLOADING AND TURN RIGHT INTO R74, INTO R103, INTO LORNE STREET, INTO HARDING STREET AND TURN RIGHT INTO ALEXANDRA STREET INTO THE TAXI RANK, OFFLOADING, LOADING AND RETURN ALONG THE FORWARD ROUTE IN REVERSE.</p>  |



## transport

Department:  
Transport  
Province of KwaZulu-Natal

## GAZETTE

LGKZNG44-2023-FEB

REGION: ALL

|       |   |
|-------|---|
| 12.17 | <p>2202EN2202EN00050207 - SHAYAMOYA TO ESCOURT.</p> <p>FROM APPROVED TAXI RANK IN KWA-XABA STORE, INTO BOSHI, INTO SHAYAMOYA A, INTO SHAYAMOYA B, RIGHT INTO P29, NTABAMHLOPHE ROAD, LOADING AND OFFLOADING, PASS SHAYAMOYA, NEWLANDS, LOCHSLOY, WEMBEZI, OFFLOADING ONLY, INTO MARTIN ROAD, INTO HELLET ROAD, RICHMOND ROAD, CONNOR STREET, INTO ALEXANDRA STREET INTO THE TAXI RANK. OFFLOADING, LOADING AND RETURN ALONG THE FORWARD ROUTE IN REVERSE.</p> <p>ALTERNATIVE ROUTE</p> <p>FROM P29 INTO HARRY MILLER ROAD, SUBWAY ROAD, ALBERT STREET, ALONG ALEXANDRA STREET INTO THE TAXI RANK AND RETURN ALONG THE FORWARD ROUTE IN REVERSE.</p> <p>SETTING DOWN AND PICKING UP PASSENGERS:</p> <ol style="list-style-type: none"> <li>1.BACON FACTORY ROAD R103 INTO CONNOR STREET INTO ALEXANDRA STREET INTO TAXI RANK.</li> <li>2.NARROWTEX INTO LOSKOP ROAD.</li> <li>3.MASONITE INTO BROOMCLIFFE ROAD.</li> <li>4.MASONITE INTO BANK ROAD.</li> <li>5.MOSAIC INTO BANK ROAD.</li> </ol> |
| 12.18 | <p>2202EN2202EN00050208 - ESTCOURT TO ESTCOURT</p> <p>FROM APPROVED TAXI RANK IN MVUNDLWENI KWANDABA, MHLUNGWINI SCHOOL, A 1416, LOADING AND OFFLOADING INTO EMTSHEZI HIGH SCHOOL, INTO P29, NTABAMHLOPHE ROAD, OFFLOADING ONLY PASS SHAYAMOYA, NEWLANDS, LOCKSLOY, WEMBEZI INTO A MARTIN ROAD, HELLET ROAD, RICHMOND ROAD, CONNOR STREET AND TURN LEFT INTO ALEXANDRA STREET INTO THE TAXI RANK, OFFLOADING AND LOADING AND RETURN ALONG THE FORWARD ROUTE IN REVERSE.</p> <p>ALTERNATIVE</p> <p>FROM P29 INTO HARRY MILLER ROAD, SUBWAY ROAD, ALBERT STREET ALONG ALEXANDRA STREET, INTO THE TAXI RANK, OFFLOADING, LOADING AND RETURN.</p>   |
| 12.19 | <p>2202EN2202EN00050209 - ESCOURT TO EMMAUS</p> <p>FROM ALEXANDRA STREET TAXI RANK, INTO ALEXANDRA STREET, INTO PHILLIP STREET, INTO ALBERT STREET, INTO LOSKOP ROAD, INTO N3, INTO R74, INTO WINTERTON, LEFT INTO R600, RIGHT INTO LOSKOP ROAD AND PROCEED TO EMMAUS MISSION TAXI RANK AND RETURN ALONG THE FORWARD ROUTE IN REVERSE OR DIRECT ALONG LOSKOP ROAD.</p>  |
| 12.20 | <p>2202EN2202EN00050210 - SOBABILI TO ESCOURT</p> <p>FROM APPROVED TAXI RANK IN SOBABILI, INTO AND ALONG D1241, LEFT INTO P29 NTABAMHLOPHE ROAD LOADING AND OFFLOADING. PASS EMTSHEZI HIGH SCHOOL, SHAYAMOYA, NEWLANDS, LOCHSLOY, WEMBEZI INTO MARTIN ROAD, HELLET ROAD, RICHMOND ROAD, CONNOR STREET, TURN LEFT INTO ALEXANDRA STREET INTO THE TAXI RANK AND RETURN ALONG THE FORWARD ROUTE IN REVERSE.</p> <p>ALTERNATIVE ROUTE</p> <p>FROM P29 INTO HARRY MILLER ROAD, SUBWAY ROAD, ALBERT STREET, PHILLIP STREET ALONG ALEXANDRA STREET INTO THE TAXI RANK AND RETURN.</p> <p>SETTING DOWN AND PICKING UP PASSENGERS:</p> <ol style="list-style-type: none"> <li>1.BACON FACTORY ROAD R103 INTO CONNOR STREET INTO ALEXANDRA STREET INTO TAXI RANK.</li> <li>2.NARROWTEX INTO LOSKOP ROAD.</li> <li>3.MASONITE INTO BROOMCLIFFE ROAD.</li> <li>4.MASONITE INTO BANK ROAD.</li> <li>5.MOSAIC INTO BANK ROAD.</li> </ol>  |
| 12.21 | <p>2202EN2202EN00050216 - ESTCOURT TO FORDEVILLE.</p> <p>FROM ALEXANDRA STREET TAXI RANK, LEFT INTO HARDING STREET, LEFT BOUGINVILLEA AND TURN RIGHT INTO 1ST AVENUE STRAIGHT TO 5TH AVENUE, STRAIGHT TO 8TH AVENUE, LEFT TO 9TH AVENUE, LEFT TO 6TH AVENUE, RIGHT TO 4TH AVENUE, LEFT TO 3RD AVENUE STREET, LEFT INTO HIBISCUS AVENUE RIGHT INTO CARNATION ROAD BACK TO HIBISCUS AVENUES, LEFT INTO CANNA AVENUE, PASS THE FORDEVILLE HALL TO THE RANK, OFFLOAD AND LOAD AND RETURN ALONG THE FORWARD ROUTE IN REVERSE</p>   |
| 12.22 | <p>2202EN2202ER10050185 - ESTCOURT TO BERGVILLE</p> <p>FROM APPROVED TAXI RANK IN ESCOURT, INTO ALEXANDRA STREET, INTO PHILLIP STREET, INTO ALBERT STREET, INTO LOSKOP ROAD, INTO N3, INTO R74 BERGILLE, INTO R600, INTO BERGVILLE TAXI RANK. OFFLOAD, LOADING AND RETURN ALONG FORWARD ROUTE IN REVERSE. 6.1</p> <p>ALTERNATIVE ROUTE FROM APPROVED TAXI RANK IN ESCOURT, INTO ALEXANDRA STREET, INTO BROOMCLIFFE ROAD, TURN RIGHT TO LOSKOP ROAD INTO P10 PASS LOSKOP, TURN RIGHT INTO R600, TURN LEFT INTO R74, TURN RIGHT INTO WEST STREET, INTO BERGVILLE TAXI RANK OFFLOAD, LOADING AND RETURN ALONG FORWARD ROUTE IN REVERSE.</p>  |
| 12.23 | <p>2202EN2203BL10050215 - ESTCOURT TO ZWELISHA:</p> <p>FROM APPROVED TAXI RANK IN ZWELITSHA LOCATION AND TURN LEFT INTO P29 NTABAMHLOPHE ROAD LOADING AND OFFLOADING ALONG THE WAY, UP TO WEMBEZI, PROCEED ALONG P29, INTO MARTIN ROAD, HELLET ROAD, RICHMOND ROAD, CONNOR STREET, TURN INTO ALEXANDRA STREET INTO TAXI RANK AND RETURN ALONG THE FORWARD ROUTE IN REVERSE.</p>   |
| 12.24 | <p>2202EN7100H010050214 - ESCOURT TO QWAQWA</p> <p>FROM ALEXANDRA STREET TAXI RANK LOADING INTO LOSKOP ROAD, PASS ULTRA CITY TO N3 LEFT TO R74 WINTERTON INTO R74 BERGVILLE AND PROCEED DIRECT TO QWAQWA TAXI RANK OFFLOADING AND LOADING AND RETURN ALONG THE FORWARD ROUTE IN REVERSE.</p> <p>IMPORTANT</p> <p>THIS ROUTE MAY NOT BE ISSUED UNLESS A RANK PERMIT FOR VEREENIGING IS PRODUCED.</p>   |
| 12.25 | <p>KZPRERC2783310 - ESTCOURT TO THEMBAHLIHE (NEW LOCAL ROUTE)</p> <p>FROM AN APPROVED TAXI RANK IN ESTCOURT, TURN RIGHT TO ALEXANDRA STREET, TURN LEFT TO HARDING STREET JOIN R103, TURN RIGHT TO R74, TURN LEFT TO D489 PROCEED AND TURN LEFT TO THEMBAHLIHE RANK NEXT TO THEMBAHLIHE PRIMARY SCHOOL, DROP AND PICK PASSENGERS TO ESTCOURT.</p>  |
| 12.26 | <p>KZPRERC2783359 - THEMBAHLIHE TO WEENEN (NEW LOCAL ROUTE)</p> <p>FROM THEMBAHLIHE RANK NEXT TO THEMBAHLIHE PRIMARY SCHOOL, TURN LEFT TO JOIN D489, TURN LEFT TO JOIN R74, PROCEED CROSS WEENEN NATURE RESERVE USING R74, TURN RIGHT AND PROCEED WITH R74 PROCEED AND TURN LEFT TO ANDRIES PRETORIUS TURN LEFT TO RETIEF STREET, TURN LEFT TO BELL STREET, TURN LEFT TO VALLEY STREET AND TURN RIGHT TO WEENEN TAXI RANK. DROP AND PICK PASSENGERS BACK TO THEMBAHLIHE.</p>  |



## transport

Department:  
Transport  
Province of KwaZulu-Natal

## GAZETTE

LGKZNG44-2023-FEB

REGION: ALL

|       |  |
|-------|--|
| 12.27 | <p>KZPRERC2796246 - ESTCOURT TO KHEZI<br/>FROM APPROVED TAXI RANK IN ESTCOURT WITH PASSENGERS TURN RIGHT INTO ALEXANDRA STREET CROSSING ROBOTS TURN RIGHT PATERSON STREET, LEFT INTO ALBERT STREET DROP/PICK ALONG LEFT LORNE STREET CROSSING THE BRIDGE DROP/PICK PROCEED, TURN LEFT KEMPS ROAD, PROCEED STRAIGHT THEN RIGHT UNNAMED ROAD TO KHEZI DROPPING OFF PASSENGERS AND PICKING UP PASSENGERS ALONG ROAD IN REVERSE ROUTES TO ESTCOURT TAXI RANK.<br/>ALTERNATIVE BACKWARD ROUTE:<br/>FROM KHEZI UNNAMED ROADS WITH PASSENGERS INTO LEFT KEMPS ROAD, TURN RIGHT R103 CROSSING THE BRIDGE BECOMES LORNE STREET STRAIGHT TILL HARDING STREET LEFT ALBERT STREET RIGHT PHILIP STREET THEN RIGHT INTO APPROVED TAXI RANK IN ESTCOURT DROPPING/PICKING PASSENGERS.</p>  |
| 12.28 | <p>KZPRERC2804380 - COLENSO TO GANASHOEK AND RETURN<br/>FROM APPROVED TAXI RANK IN COLENSO SIR GEORGE STREET, TURN LEFT INTO WEST STREET, TURN RIGHT INTO DAVIDSON STREET, PROCEEDING PASS NKANYEZINI, TURN LEFT INTO D448 INTO GANASHOEK AND RETURN ALONG THE SAME ROUTE.</p>   |
| 12.29 | <p>KZPRERC2813690 - ESTCOURT TO MOOI RIVER<br/>FROM APPROVED TAXI RANK IN ESTCOURT WITH PASSENGERS, TURN RIGHT INTO ALEXANDRA STREET, TURN RIGHT HARDING STREET, BECOMES LORNE STREET CROSSING BRIDGE INTO R103 STRAIGHT THEN, TURN LEFT P1/8 DROP / PICK PASSENGERS ALONG, PROCEED ALONG THE ROAD (MABHALONINI, WILLOW GRANGER) INTO THE CIRCLE, THEN OUT INTO LEFT LAWRENCE ROAD, STRAIGHT ACROSS ROBOT INTO RIGHT PKX0064 MOOI RIVER TAXI RANK, ALLOCATED BAY DROPPING OFF PASSENGERS AND PICKING UP PASSENGERS IN REVERSE ROUTE TO ESTCOURT TAXI RANK.<br/>ALTERNATIVE ROUTE<br/>FROM APPROVED TAXI RANK IN ESTCOURT WITH PASSENGERS, TURN RIGHT INTO ALEXANDRA STREET, TURN RIGHT HARDING BECOMES LORNE STREET CROSSING BRIDGE INTO R103 STRAIGHT ALONG INTO LEFT JOINING N3, PROCEED ALONG THEN LEFT TREVERTON PLAZZA INTO CLAUGHTO TERRACE, LEFT TURN IN MARKET STREET, THEN RIGHT TURN INTO LAWRENCE ROAD, INTO RIGHT PKX0064 MOOI RIVER TAXI RANK, ALLOCATED BAY DROPPING OFF AND PICKING UP PASSENGERS IN REVERSE ROUTE TO ESTCOURT TAXI RANK.</p> |





## transport

Department:  
Transport  
Province of KwaZulu-Natal

## GAZETTE

LGKZNG44-2023-FEB

REGION: ALL

|       |  |     |   |
|-------|--|-----|---|
| 1)    | <b>Application Number:</b> APP0149812  | 2)  | <b>Gazette Number:</b> LGKZNG44-2023-FEB                        |
| 3)    | <b>Applicant:</b> BA SITHOLE<br><b>ID NO.</b> 5402235502088<br><b>Association:</b> POMEROY TAXI ASSOCIATION  | 4)  | <b>Applicant Address:</b><br>PO BOX 2011<br>POMEROY<br><br>3020 |
| 5)    | <b>Existing Licence Holder:</b> NOT APPLICABLE<br><b>ID NO.</b> NOT APPLICABLE   | 6)  | <b>Existing Licence Holder Address:</b><br>NOT APPLICABLE       |
| 7)    | <b>Type of application:</b> NEW OPERATING LICENCE  | 8)  | <b>Operating Licence Number:</b> NOTAVAILABLE                   |
| 9)    | <b>Vehicle Type:</b> MINIBUS   | 10) | 1 X 15 (SEATED) + 0 (STANDING)                                  |
| 11)   | <b>Region:</b> UMZINYATHI  |     |   |
| 12.1  | <p>2001BC11008210053076 - APPROVED ROUTES POMEROY TAXI ASSOCIATION POMEROY TO JOHANNESBURG:</p> <p>ALTERNATIVE 1 FROM: POMEROY TAXI RANK (SHEPSTONE STREET) TURN RIGHT INTO R33 POMEROY FOLLOW R33 TO HELPMKAAR, FOLLOW R33 TO WILSON STREET, DUNDEE, FROM WILSON ST TURN LEFT INTO VICTORIA STREET (R68), FROM VICTORIA STREET TURN RIGHT INTO KARL LANDMAN STREET (R68), FROM KARL LANDMAN STREET FOLLOW R68, FROM R68 TURN RIGHT INTO R621, FOLLOW R621 TO HATTINGSPRUIT, FROM HATTINGSPRUIT FOLLOW R621 TO DANNHAUSER, FROM DANNHAUSER FOLLOW R621 TO N11 TURN RIGHT ONTO N11 FOLLOW N11 TO NEWCASTLE, FROM NEWCASTLE TURN LEFT ONTO R34 (MEMEL), FOLLOW R34 TO MEMEL, FOLLOW R34 TO VREDE, FOLLOW R34 TO COMELIA (R103), FOLLOW R103 TO VILLERS, FROM VILLERS TURN RIGHT ONTO N3, FOLLOW N3 TO HEIDELBURG, FOLLOW N3 TO JOHANNESBURG, FROM N3 TURN LEFT ONTO M2, FROM M2 OFF- RAMP ONTO SIEMERT ROAD (M31), FROM SIEMERT ROAD (M31) FOLLOW INTO END STREET, FROM END STREET OFF RAMP ONTO ANDERSON STREET, FROM ANDERSON STREET TO NUGGET STREET, FROM NUGGET STREET TURN LEFT INTO COMMISSIONER STREET (R24), FROM COMMISSIONER STREET TURN RIGHT INTO RISSIK STREET (M9), FROM RISSIK STREET (M9) TURN RIGHT INTO DEVILLERS STREET, FROM DEVILLERS STREET TURN LEFT INTO WANDERERS, FROM WANDERERS TURN LEFT INTO NOORD STREET JOHANNESBURG RAILWAY STATION TAXI RANK.</p> <p>RETURN. POMEROY TO JOHANNESBURG.</p> <p>ALTERNATIVE 2 FROM POMEROY TAXI RANK (SHEPSTONE STREET) TURN RIGHT INTO R33 POMEROY, FOLLOW R33 TO HELPMKAAR, FOLLOW R33 TO WILSON STREET, DUNDEE, FROM WILSON STREET TURN LEFT INTO VICTORIA STREET (R68), FROM VICTORIA STREET TURN RIGHT INTO KARL LANDMAN STREET (R68), FROM KARL LANDMAN STREET FOLLOW R68, FROM R68 TURN RIGHT INTO R621 FOLLOW R621 TO HATTINGSPRUIT, FROM HATTINGSPRUIT FOLLOW R621 TO DANNHAUSER, FROM DANNHAUSER FOLLOW R621 TO N11, TURN RIGHT N11, FOLLOW N11 TO NEWCASTLE BYPASS, FROM NEWCASTLE BYPASS FOLLOW N11 TO VOLKSRUS (LAINGSNEK STREET), FROM LAINGSNEK STREET TURN LEFT INTO JOUBERT STREET, FROM JOUBERT STREET TURN RIGHT INTO DAN PIENAAR STREET (R543), FROM DAN PIENAAR STREET TURN RIGHT ONTO R23 FOLLOW R23 TO STANDERTON (BOTH STREET), FROM BOTH STREET TURN LEFT INTO LOMBAARD STREET, FROM LOMBAARD STREET TURN LEFT INTO KROG STREET, FROM KROG STREET EXIT STANDERTON ON R23 FOLLOW R23 PAS GREYLINGSTAD, FOLLOW R23 PASS BALFOUR, FOLLOW R23 TO HEILDELBURG, AT HEILDELBURG TURN RIGHT ONTO N3 JOHANNESBURG, FOLLOW N3 TO JOHANNESBURG, FROM N3 TURN LEFT ONTO M2, FROM M2 OFF RAMP ONTO SIEMERT ROAD (M31), FROM SIEMERT ROAD (M31) FOLLOW INTO END STREET</p> |     |   |
| 12.2  | <p>2001BC2001BC00053078 - POMEROY TO TUGELA FERRY.</p> <p>FROM POMEROY TAXI (SHEPSTONE STREET) TURN LEFT ONTO R33 FOLLOW R33 TO TUGELA FERRY TAXI RANK OFF- LOAD &amp; LOAD AND RETURN</p>   |     |   |
| 12.3  | <p>2001BC2207BP10053084 - POMEROY TO DUNDEE</p> <p>FROM POMEROY TAXI RANK (SHEPSTONE STREET) TURN LEFT ONTO R33 FOLLOW R33 TO HELPMKAAR, FOLLOW R33 TO WILSON STREET, DUNDEE, FROM WILSON STREET (R68) TURN RIGHT INTO VICTORIA STREET (R68), FROM VICTORIA STREET (R68) TURN LEFT INTO TAXI RANK OFF LOCAL AND LOAD AND RETURN.</p>   |     |   |
| 12.4  | <p>KZNNRCBC601NS115122 - FROM POMEROY TAXI RANK (SHEPSTONE STREET) TURN LEFT INTO R33, TURN RIGHT P363(EMZWENI) PASS EMSITHA OFF LOAD AND LOAD, ENTANYEZULU OFF LOAD AND LOAD, STRAIGHT TO MACHJANE ROAD OFF LOAD AND LOAD, MKHAMU OFF LOAD AND LOAD, TURN RIGHT TO KWALIDIMBI OFF LOAD AND LOAD AND RETURN USING THE SAME ROUTE.</p>  |     |   |
| 12.5  | <p>KZNNRCBC601NS115153 - FROM POMEROY TAXI RANK TURN RIGHT INTO R33, FOLLOW R33 PASS BHOVINI TURN LEFT TO P32 OFF LOAD AND LOAD, PASS MOZANE OFF LOAD AND LOAD, KWAMAYITHANQAZE OFF LOAD AND LOAD, FOLLOW HELPMKAAR ROAD (P32) AND TURN LEFT P361 PASS DOUGLUS OFF LOAD AND LOAD, STRAIGHT TO ELENGE OFF LOAD AND LOAD AND RETURN BACK USING THE SAME ROUTE.</p>   |     |   |
| 12.6  | <p>KZNNRCBC601NS115184 - POMEROY TO EMTHALENI</p> <p>FROM POMEROY TAXI RANK TURN LEFT INTO R33, FOLLOW R33 AND TURN LEFT D2287, PASS GORDIN OFF LOAD AND LOAD, GO STRAIGHT WITH D2287 TO STARS OFF LOAD AND LOAD, PASS EMTHALENI OFF LOAD AND LOAD AND RETURN USING THE SAME ROUTE.</p>  |     |   |
| 12.7  | <p>KZNNRCBC601NS115215 - FROM POMEROY TAXI RANK TURN LEFT INTO R33, FOLLOW R33, TURN RIGHT INTO P281, FOLLOW P281 PASS ESTHUBINI PICK AND DROP, FOLLOW P281 PASS KWASHANGASE PICK AND DROP, FOLLOW P281 PASS GUNJANE OFF LOAD AND LOAD, FOLLOW P281 PASS KWAMNYOVU PICK AND DROP, PASS EZWENI, PASS KWANOGEJANE, KWAKHATHELA OFF LOAD AND LOAD UP TO EMANGWENI, ESDIBE PICK AND DROP AND RETURN USING THE SAME ROUTE.</p>  |     |   |
| 12.8  | <p>KZNNRCBC601NS115246 - POMEROY TO EMZENI</p> <p>FROM POMEROY TAXI RANK (SHEPSTONE STREET) TURN LEFT INTO R33, FOLLOW R33 THEN TURN RIGHT INTO P281 PASS ESTHUBINI OFFLOAD AND LOAD, FOLLOW P281 TO KWASHANGASE PICK AND DROP, FOLLOW P281 PASS KWAMNYOVU OFFLOAD AND LOAD, PASS EMZWENI PICK AND DROP AND RETURN USING THE SAME ROUTE.</p>   |     |   |
| 12.9  | <p>KZNNRCBC601NS115277 - FROM POMEROY TAXI RANK (SHEPSTONE STREET) TURN LEFT INTO R33 FOLLOW R33 TO ROAD FOUR PICK AND DROP, PASS GWAMANDA PICK AND DROP, PASS MAKHANKANE PICK AND DROP, PASS MQAWENI PICK AND DROP, PASS CHWAKA THEN TURN LEFT INTO D1273 FOLLOW D1273 PASS EMBONGOLWENI PICK AND DROP, PASS ESKHALENI PICK AND DROP PASS ESDAKENI PICK AND DROP, PASS KWATHISINI PICK AND DROP, PASS KWATHUSINI UP TO KWANOCOMBOSHE PICK AND DROP AND RETURN BACK USING THE SAME ROUTE.</p>  |     |   |
| 12.10 | <p>KZNNRCBC601NS115308 - FROM POMEROY TAXI RANK (SHEPSTONE STREET) TURN LEFT INTO R33 FOLLOW R33 UP TO ROAD FOUR PICK AND DROP GWAMANDA PICK AND DROP, PASS MAKHANKANE PICK AND DROP, PASS MQAWENI PICK AND DROP, PASS CHWAKA THEN TURN LEFT INTO D1273 FOLLOW D1273 PASS EMBONGOLWENI PICK AND DROP, PASS ESKHALENI THEN TURN RIGHT TO KWAGXOBANYAWO PICK AND DROP AND RETURN USING THE SAME ROUTE.</p>   |     |   |
| 12.11 | <p>KZPRERC2802371 - POMEROY TO EMAHLABA</p> <p>FROM POMEROY TAXI RANK (SHEPSTONE STREET) TURN LEFT INTO R33 FOLLOW R33 TO ROAD FOUR PICK AND DROP TURN LEFT INTO P365 GWAMANDA PICK AND DROP PASS MAKHANKANE THEN TURN LEFT P365 PASS NTILI PICK AND DROP PASS EHAWINI, EMNGENI, EMAZABELA, EMAHLABA PICK AND DROP AND RETURN BACK USING THE SAME ROUTE.</p>   |     |   |
| 12.12 | <p>KZPRERC2802420 - POMEROY TO OTHAME</p> <p>FROM POMEROY TAXI RANK (SHEPSTONE STREET) TURN LEFT INTO R33 FOLLOW R33 TO ROAD FOUR PICK AND DROP, FOLLOW GWAMANDA PICK AND DROP, PASS MAKHANKANE PICK AND DROP, PASS MQAWENI PICK AND DROP, PASS CHWAKA THEN TURN LEFT INTO D1273 FOLLOW D1273 PASS EMBONGOLWENI PASS ESIKHALENI PICK AND DROP FOLLOW D1273 THEN TURN RIGHT KWADUMA PICK AND DROP PASS OSIZWENI PICK AND DROP PASS EMAWELE PICK AND DROP UP TO OTHAME PICK AND DROP AND RETURN BACK USING THE SAME ROUTE.</p>   |     |   |

**transport**

Department:

Transport

Province of KwaZulu-Natal

**GAZETTE**

LGKZNG44-2023-FEB

REGION: ALL

|       |  |
|-------|--|
| 12.13 | KZPRERC2802469 - POMEROY TO GREYTOWN<br>FROM GREYTOWN TAXI RANK (SHEPSTONE STREET) TURN LEFT INTO R33 FOLLOW R33 PASS TUGELA FERRY PASS KOPI, PASS KEATES DRIFT, PASS NGOME AND DROP OFF, FOLLOW R33 THEN TURN RIGHT INTO R74, FOLLOW R74 AND TURN LEFT INTO BELL STREET AND TURN LEFT INTO SARGEANT STREET UP TO GREYTOWN TAXI RANK DROP OFF AND PICK UP AND RETURN USING THE SAME ROUTE. |
|-------|--|





## transport

Department:  
Transport  
Province of KwaZulu-Natal

## GAZETTE

LGKZNG44-2023-FEB

REGION: ALL

|      |   |     |   |
|------|---|-----|---|
| 1)   | <b>Application Number:</b> APP0149814   | 2)  | <b>Gazette Number:</b> LGKZNG44-2023-FEB                                      |
| 3)   | <b>Applicant:</b> MP DLADLA<br><b>ID NO.</b> 6107290342085<br><b>Association:</b> ESTCOURT DISTRICT TAXI ASSOCIATION  | 4)  | <b>Applicant Address:</b><br>P.O BOX 502<br>ESTCOURT<br>KWAZULU-NATAL<br>3310 |
| 5)   | <b>Existing Licence Holder:</b> NOT APPLICABLE<br><b>ID NO.</b> NOT APPLICABLE  | 6)  | <b>Existing Licence Holder Address:</b><br>NOT APPLICABLE                     |
| 7)   | <b>Type of application:</b> NEW OPERATING LICENCE   | 8)  | <b>Operating Licence Number:</b> NOTAVAILABLE                                 |
| 9)   | <b>Vehicle Type:</b> MINIBUS  | 10) | 1 X 15 (SEATED) + 0 (STANDING)  |
| 11)  | <b>Region:</b> UTHUKELA   |     |   |
| 12.1 | <p>2202EK2202EN00050211 - WEMBEZI TO ESCOURT</p> <p>FROM APPROVED TAXI RANK IN WEMBEZI TO APPROVED TAXI RANK IN ESCOURT AND WEMBEZI RANK, INTO LONGHOMES, MAHASHINI, KHWEZI, V. Q. DEPO, FIVE ROOM, NKWEZELA, TURN LEFT TO LOCKSLOY, NEWLANDS, LOADING AND OFFLOADING AND TURN INTO C SECTION LOADING AND OFFLOADING TURN RIGHT INTO P29 NTABAMHLOPHE ROAD INTO MARTIN ROAD, HELLET ROAD, CONNOR STREET AND TURN LEFT INTO ALEXANDRA STREET INTO TAXI RANK, OFFLOADING AND LOADING AND RETURN ALONG THE FORWARD ROUTE IN REVERSE.</p> <p>ALTERNATIVE ROUTE</p> <p>FROM P29 NTABAMHLOPHE ROAD, INTO HARRY MILLER ROAD, SUBWAY ROAD, ALBERT STREET, PHILLIP STREET, AND TURN RIGHT INTO ALEXANDRA STREET INTO TAXI RANK. OFFLOADING, LOADING AND RETURN THE FORWARD ROUTE IN REVERSE.</p> <p>SETTING DOWN AND PICKING UP PASSENGERS:</p> <p>1. BACON FACTORY ROAD R103 INTO CONNOR STREET INTO ALEXANDRA STREET INTO TAXI RANK.<br/>2. NARROWTEX INTO LOSKOP ROAD.<br/>3. MASONITE INTO BROOMCLIFFE ROAD.<br/>4. MASONITE INTO BANK ROAD.<br/>5. MOSAIC INTO BANK ROAD.</p> |     |   |
| 12.2 | <p>2202EN2202DR10050199 - HLATHIKHULU TO MOOI RIVER</p> <p>FROM HLATHIKHULU TAXI RANK, INTO P169, PROCEED TO P1-7, INTO K. P. X. 0088 MOOI RIVER TAXI RANK AND RETURN ALONG THE FORWARD ROUTE IN REVERSE.</p>   |     |   |
| 12.3 | <p>2202EN2202EN00050177 - CHARTER: FROM ESTCOURT TAXI RANK TO POINT WITHIN THE PROVINCE KZN ONLY. NO PICKING OR SETTING DOWN OF PASSENGERS EN ROUTE.</p>  |     |   |
| 12.4 | <p>2202EN2202EN00050181 - CORNFIELDS TO ESCOURT</p> <p>FROM APPROVED TAXI RANK IN CORNFIELDS ALONG D489 LEFT INTO R74, LEFT INTO R103, INTO LORNE STREET, INTO HARDING STREET, INTO ALEXANDRA STREET TO APPROVED TAXI RANK IN ALEXANDRA STREET AND RETURN ALONG THE FORWARD ROUTE IN REVERSE (SUBJECT TO RESTRICTION NUMBER 5, PICKING UP AND SETTING DOWN ENROUTE).</p> <p>ALTERNATIVE ROUTE.</p> <p>FROM APPROVED TAXI RANK IN FRERE, TURN RIGHT INTO R103, INTO LORNE STREET, INTO HARDING STREET, TURN INTO ALEXANDRA STREET INTO APPROVED TAXI RANK IN ALEXANDRA STREET AND RETURN ALONG FORWARD ROUTE IN REVERSE.</p> <p>SETTING DOWN AND PICKING UP PASSENGERS.</p> <p>1. BACON FACTORY ROAD R103 INTO CONNOR STREET INTO ALEXANDRA STREET INTO TAXI RANK.<br/>2. NARROWTEX INTO LOSKOP ROAD.<br/>3. MASONITE INTO BROOMCLIFFE ROAD.<br/>4. MASONITE INTO BANK ROAD.<br/>5. MOSAIC INTO BANK ROAD.</p>   |     |   |
| 12.5 | <p>2202EN2202EN00050182 - DUTCH GOODHOME - ESTCOURT</p> <p>FROM APPROVED TAXI RANK IN D1246, DUTCH GOODHOME TURN RIGHT TO P29 LOADING TOWARDS ESCOURT PASS UMTSHEZI HIGH SCHOOL, PROCEED ALONG P29 OFFLOADING, PASS SHAYAMOYA, NEWLANDS, LOCKSLOY, WEMBEZI TOWNSHIP ALONG P29 INTO MARTIN ROAD, HELLET ROAD, RICHMOND ROAD, CONNOR STREET, TURN LEFT TO ALEXANDRA STREET INTO TAXI RANK OFFLOAD AND LOAD AND RETURN ALONG FORWARD ROUTE IN REVERSE.</p> <p>ALTERNATIVE ROUTE</p> <p>FROM P29 INTO HARRY MILLER ROAD, ALBERT STREET, INTO PHILLIP STREET AND ALONG ALEXANDRA STREET, INTO TAXI RANK.</p>   |     |   |
| 12.6 | <p>2202EN2202EN00050183 - ESTCOURT TO MABHALONINI</p> <p>FROM APPROVED TAXI RANK IN MABHALONINI, INTO AND ALONG R103, INTO DRUMMOND ROAD, LEFT INTO ALBERT STREET, RIGHT INTO PHILLIP STREET, INTO ALEXANDRA STREET, INTO ALEXANDRA STREET TAXI RANK AND RETURN ALONG THE FORWARD ROUTE IN REVERSE.</p>   |     |   |
| 12.7 | <p>2202EN2202EN00050184 - ESIGODLWENI TO ESTCOURT</p> <p>FROM APPROVED TAXI RANK IN ESIGODLWENI, INTO R17, INTO AND ALONG R103, INTO LORNE STREET, INTO HARDING STREET, INTO ALEXANDRA STREET, INTO ALEXANDRA TAXI RANK AND RETURN ALONG FORWARD ROUTE IN REVERSE.</p>  |     |   |



## transport

Department:  
Transport  
Province of KwaZulu-Natal

## GAZETTE

LGKZNG44-2023-FEB

REGION: ALL

|       |  |
|-------|--|
| 12.8  | <p>2202EN2202EN00050197 - GCINUSIZI TO ESCCOURT</p> <p>FROM APPROVED TAXI RANK IN KWA-GCINUSIZI TURN RIGHT INTO P29, LOADING AND OFFLOADING TOWARDS ESCCOURT PASS MTSHEZI HIGH SCHOOL, PROCEED ALONG P29 INTO MARTIN ROAD, INTO HELLET ROAD, INTO CONNOR STREET, LEFT INTO ALEXANDRA STREET, INTO TAXI RANK AND RETURN ALONG THE FORWARD ROUTE IN REVERSE.</p> <p>ALTERNATIVE ROUTE.</p> <p>FROM P29 LEFT INTO HARRY MILLER ROAD, RIGHT INTO SUBWAY ROAD, RIGHT INTO ALBERT STREET, LEFT INTO PHILLIP STREET INTO ALEXANDRA STREET TAXI RANK AND RETURN ALONG FORWARD ROUTE IN REVERSE.</p> <p>SETTING DOWN AND PICKING UP PASSENGERS:</p> <ol style="list-style-type: none"> <li>1. BACON FACTORY ROAD R103 INTO CONNOR STREET INTO ALEXANDRA STREET INTO TAXI RANK.</li> <li>2. NARROWTEX INTO LOSKOP ROAD;</li> <li>3. MASONITE INTO BROOMCLIFFE ROAD;</li> <li>4. MOSAIC INTO BANK ROAD.</li> </ol>  |
| 12.9  | <p>2202EN2202EN00050198 - HLATHIKHULU TO ESCCOURT</p> <p>FROM APPROVED TAXI RANK IN HLATHIKHULU INTO C1326, INTO P391, ALONG D1240, PROCEED ALONG P28-9 VIA NHLALAKAHLE NTABAMHLOPHE POLICE STATION, TURN TO P29 LOADING ALONG THE ROUTE UP DUTCH GOODHOME, OFFLOADING ONLY ALONG P29 INTO MARTIN ROAD, HELLET ROAD, RICHMOND ROAD, CONNOR STREET, TURN LEFT INTO ALEXANDRA STREET INTO TAXI RANK ESCCOURT AND RETURN ALONG FORWARD ROUTE IN REVERSE.</p> <p>OR</p> <p>FROM APPROVED TAXI RANK IN HLATHIKHULU P170, INTO R103, INTO DRUMMOND ROAD, INTO ALBERT STREET INTO HARDING STREET, INTO ALEXANDRA STREET RANK ESCCOURT, DIRECT AND RETURN .</p> <p>OR</p> <p>FROM APPROVED TAXI RANK IN HLATHIKHULU P171 INTO R103, INTO P29, HARRY MILLER ROAD, SUBWAY ROAD, ALBERT STREET, PHILLIP STREET, ALONG ALEXANDRA STREET INTO TAXI RANK ESCCOURT AND RETURN.</p> <p>OR</p> <p>FROM APPROVED TAXI RANK IN HLATHIKHULU INTO P28 JOIN P379, PASSING KWADLAMINI, KWANDABA, JOIN P29, PROCEED TO HARRY MILLER ROAD, SUBWAY ROAD, INTO ALBERT STREET, PHILLIP STREET, ALEXANDRA STREET, INTO TAXI RANK ESCCOURT. OFFLOADING, LOADING AND RETURN.</p> <p>SETTING DOWN AND PICKING UP PASSENGERS:</p> <ol style="list-style-type: none"> <li>1. BACON FACTORY ROAD R103 INTO CONNOR STREET INTO ALEXANDRA STREET INTO TAXI RANK.</li> <li>2. NARROWTEX INTO LOSKOP ROAD;</li> <li>3. MASONITE INTO BROOMCLIFFE ROAD;</li> <li>4. MASONITE INTO BANK ROAD; AND</li> <li>5. MOSAIC INTO BANK ROAD.</li> </ol> |
| 12.10 | <p>2202EN2202EN00050200 - ESCCOURT TO HOSPITAL.</p> <p>FROM ALEXANDRA TAXI RANK RIGHT INTO HARDING STREET, LEFT INTO ALBERT STREET, RIGHT INTO DRUMMOND ROAD, INTO LORNE STREET (R103), TO HOSPITAL TAXI RANK AND RETURN ALONG R103, INTO LORNE STREET, INTO HARDING STREET, INTO ALEXANDRA STREET INTO THE TAXI RANK.</p> <p>OR</p> <p>ESCCOURT TAXI RANK INTO ALEXANDRA STREET, LEFT INTO HARDING STREET, INTO THE R103 AND PROCEED TO COLITA AND RETURN ALONG THE FORWARD ROUTE IN REVERSE.</p>   |
| 12.11 | <p>2202EN2202EN00050201 - ESCCOURT HOSTEL TO ESCCOURT</p> <p>FROM ESCCOURT TAXI RANK INTO ALEXANDRA STREET, RIGHT INTO HARDING STREET, LEFT INTO ALBERT STREET, INTO EXTENSION ROAD, INTO DRUMMOND ROAD, LEFT INTO LORNE STREET, INTO R103, LEFT INTO KEMPS ROAD AND PROCEED TO THE HOSTEL TAXI RANK AND RETURN ALONG THE FORWARD ROUTE IN REVERSE</p>   |
| 12.12 | <p>2202EN2202EN00050202 - ESTCOURT - KOMDAG</p> <p>FROM POST OFFICE TAXI RANK, INTO HARDING STREET, TURN RIGHT INTO RICHMOND ROAD (SPAR) BECOMING ROLLAND HELLET AVENUE, TURN RIGHT INTO JAMMIE DE WAAL AVENUE (DRAKENSVIEW) TURN RIGHT INTO NTABAMHLOPHE ROAD. TURN LEFT INTO BRICKHILL ROAD (GERRY'S MOTORS) TO GOOD STREET (CHRISTIAN CENTRE), TURN INTO JAMMIE DE WAAL AVENUE, TURN RIGHT INTO DOVETREE AVENUE, TURN RIGHT TO SIR FREDERICK ROAD. TURN TO SYMONDS ROAD, LEFT INTO GEORGE SMITH STREET, TURN LEFT INTO BRICKHILL, TURN LEFT INTO ELIZABETH AVENUE, TURN RIGHT INTO CHERRY STREET, TURN RIGHT INTO ABELIA STREET, TURN, RIGHT INTO BRICKHILL ROAD, LEFT INTO BROOM ROAD, TURN RIGHT INTO ALOE STREET, TURN LEFT INTO ELIZABETH AVENUE, TURN LEFT INTO SUBWAY ROAD, TURN RIGHT INTO ALBERT STREET, LEFT INTO HARDING STREET TAXI RANK AND RETURN ALONG THE FORWARD ROUTE IN REVERSE.</p>  |
| 12.13 | <p>2202EN2202EN00050203 - ESTCOURT TO KWA-DLAMINI</p> <p>FROM APPROVED TAXI RANK IN KWA-DLAMINI INTO P379 LOADING AND OFFLOADING INTO EMTSHEZI HIGH SCHOOL AND TURN RIGHT INTO P29 NTABAMHLOPHE ROAD, OFFLOADING ONLY, PASS SHAYAMOYA, NEWLANDS, LOCKSLOY AND WEMBEZI, INTO MARTIN ROAD, HELLET ROAD, RICHMOND ROAD, CONNOR STREET, TURN LEFT INTO ALEXANDRA STREET INTO TAXI RANK AND RETURN THE FORWARD ROUTE IN REVERSE.</p> <p>FROM P29 INTO HARRY MILLER ROAD, SUBWAY ROAD, ALBERT STREET, PHILLIP STREET, ALONG ALEXANDRA STREET INTO TAXI RANK OFFLOADING, LOADING AND RETURN.</p> <p>FROM P29 INTO HARRY MILLER ROAD, SUBWAY ROAD, ALBERT STREET, PHILLIP STREET, ALONG ALEXANDRA STREET INTO TAXI RANK OFFLOADING, LOADING AND RETURN.</p>  |
| 12.14 | <p>2202EN2202EN00050204 - MHUBHENI TO ESTCOURT</p> <p>FROM MHUBHENI TAXI RANK INTO D1381 LOADING AND OFFLOADING ALONG THE WAY. PASS GREYSTONE, HILTON FARM, WEMBEZI OFFLOADING AND TURN RIGHT INTO P29 NTABAMHLOPHE ROAD, OFFLOADING, INTO MARTIN ROAD, HELLET ROAD, RICHMOND ROAD, CONNOR STREET, AND TURN LEFT INTO ALEXANDRA STREET INTO TAXI RANK AND RETURN ALONG THE FORWARD ROUTE IN REVERSE.</p> <p>FROM MHUBHENI ALONG P17, DALTON, LOADING AND OFFLOADING ALONG THE WAY, PASS GREYSTONE, BLUE HAZE, INTO P29 NTABAMHLOPHE ROAD, INTO MARTIN ROAD, HELLET ROAD, CONNOR STREET, AND TURN LEFT INTO ALEXANDRA STREET, INTO TAXI RANK, OFFLOADING, LOADING AND RETURN.</p> <p>FROM P29 INTO HARRY MILLER ROAD, RIGHT INTO SUBWAY ROAD, RIGHT INTO ALBERT STREET, LEFT INTO PHILLIP STREET, INTO ALEXANDRA STREET, INTO THE TAXI RANK AND RETURN.</p> <p>FROM P29. INTO HARRY MILLER ROAD, INTO SUBWAY ROAD, INTO ALBERT STREET INTO PHILLIPS STREET INTO ALEXANDRA STREET INTO TAXI RANK AND RETURN.</p>   |



## transport

Department:  
Transport  
Province of KwaZulu-Natal

## GAZETTE

LGKZNG44-2023-FEB

REGION: ALL

|       |  |
|-------|--|
| 12.15 | 2202EN2202EN00050205 - MDWEBU TO ESCCOURT<br><br>FROM APPROVED TAXI RANK IN NDWEBU INTO AND ALONG D1382, LEFT INTO P29, PASS EMTSHEZI HIGH SCHOOL, SHAYAMOYA, NEWLANDS, LOCHSLOY, WEMBEZI, INTO MARTIN ROAD, HELLET ROAD, RICHMOND ROAD, CONNOR STREET, LEFT INTO ALEXANDRA STREET, INTO TAXI RANK AND RETURN ALONG THE FORWARD IN REVERSE.  |
| 12.16 | 2202EN2202EN00050206 - PHAPHAHULU TO ESCCOURT<br><br>FROM APPROVED TAXI RANK IN PHAPHAHULU, INTO SAGITTARIUS AVENUE, PHAPHAHULU INTO R74, WEENEN ROAD AND LEFT TO ESIGODLWENI, LOADING AND OFFLOADING, PASS SHAYAMOYA, NEWLANDS, LOCHSLOY, WEMBEZI, OFFLOADING ONLY, INTO MARTIN ROAD, INTO HELLET ROAD, RICHMOND ROAD, CONNOR STREET, INTO ALEXANDRA STREET INTO THE TAXI RANK, OFFLOADING, LOADING AND RETURN ALONG THE FORWARD ROUTE IN REVERSE.  |
| 12.17 | 2202EN2202EN00050207 - SHAYAMOYA TO ESCCOURT.<br><br>FROM APPROVED TAXI RANK IN KWA-XABA STORE, INTO BOSHI, INTO SHAYAMOYA A, INTO SHAYAMOYA B, RIGHT INTO P29, NTABAMHLOPHE ROAD, LOADING AND OFFLOADING, PASS SHAYAMOYA, NEWLANDS, LOCHSLOY, WEMBEZI, OFFLOADING ONLY, INTO MARTIN ROAD, INTO HELLET ROAD, RICHMOND ROAD, CONNOR STREET, INTO ALEXANDRA STREET INTO THE TAXI RANK. OFFLOADING, LOADING AND RETURN ALONG THE FORWARD ROUTE IN REVERSE.<br><br>ALTERNATIVE ROUTE<br><br>FROM P29 INTO HARRY MILLER ROAD, SUBWAY ROAD, ALBERT STREET, ALONG ALEXANDRA STREET INTO THE TAXI RANK AND RETURN ALONG THE FORWARD ROUTE IN REVERSE.<br><br>SETTING DOWN AND PICKING UP PASSENGERS:<br><br>1.BACON FACTORY ROAD R103 INTO CONNOR STREET INTO ALEXANDRA STREET INTO TAXI RANK.<br>2.NARROWTEX INTO LOSKOP ROAD.<br>3.MASONITE INTO BROOMCLIFFE ROAD.<br>4.MASONITE INTO BANK ROAD.<br>5.MOSAIC INTO BANK ROAD. |
| 12.18 | 2202EN2202EN00050208 - ESTCOURT TO ESTCOURT<br>FROM APPROVED TAXI RANK IN MVUNDLWENI KWANDABA, MHLUNGWINI SCHOOL, A 1416, LOADING AND OFFLOADING INTO EMTSHEZI HIGH SCHOOL, INTO P29, NTABAMHLOPHE ROAD, OFFLOADING ONLY PASS SHAYAMOYA, NEWLANDS, LOCKSLOY, WEMBEZI INTO A MARTIN ROAD, HELLET ROAD, RICHMOND ROAD, CONNOR STREET AND TURN LEFT INTO ALEXANDRA STREET INTO THE TAXI RANK, OFFLOADING AND LOADING AND RETURN ALONG THE FORWARD ROUTE IN REVERSE.<br><br>ALTERNATIVE<br>FROM P29 INTO HARRY MILLER ROAD, SUBWAY ROAD, ALBERT STREET ALONG ALEXANDRA STREET, INTO THE TAXI RANK, OFFLOADING, LOADING AND RETURN.   |
| 12.19 | 2202EN2202EN00050209 - ESCCOURT TO EMMAUS<br><br>FROM ALEXANDRA STREET TAXI RANK, INTO ALEXANDRA STREET, INTO PHILLIP STREET, INTO ALBERT STREET, INTO LOSKOP ROAD, INTO N3, INTO R74, INTO WINTERTON, LEFT INTO R600, RIGHT INTO LOSKOP ROAD AND PROCEED TO EMMAUS MISSION TAXI RANK AND RETURN ALONG THE FORWARD ROUTE IN REVERSE OR DIRECT ALONG LOSKOP ROAD.   |
| 12.20 | 2202EN2202EN00050210 - SOBABILI TO ESCCOURT<br><br>FROM APPROVED TAXI RANK IN SOBABILI, INTO AND ALONG D1241, LEFT INTO P29 NTABAMHLOPHE ROAD LOADING AND OFFLOADING. PASS EMTSHEZI HIGH SCHOOL, SHAYAMOYA, NEWLANDS, LOCHSLOY, WEMBEZI INTO MARTIN ROAD, HELLET ROAD, RICHMOND ROAD, CONNOR STREET, TURN LEFT INTO ALEXANDRA STREET INTO THE TAXI RANK AND RETURN ALONG THE FORWARD ROUTE IN REVERSE.<br><br>ALTERNATIVE ROUTE<br><br>FROM P29 INTO HARRY MILLER ROAD, SUBWAY ROAD, ALBERT STREET, PHILLIP STREET ALONG ALEXANDRA STREET INTO THE TAXI RANK AND RETURN.<br><br>SETTING DOWN AND PICKING UP PASSENGERS:<br><br>1.BACON FACTORY ROAD R103 INTO CONNOR STREET INTO ALEXANDRA STREET INTO TAXI RANK.<br>2.NARROWTEX INTO LOSKOP ROAD.<br>3.MASONITE INTO BROOMCLIFFE ROAD.<br>4.MASONITE INTO BANK ROAD.<br>5.MOSAIC INTO BANK ROAD.  |
| 12.21 | 2202EN2202EN00050216 - ESTCOURT TO FORDEVILLE.<br><br>FROM ALEXANDRA STREET TAXI RANK, LEFT INTO HARDING STREET, LEFT BOUGINVILLEA AND TURN RIGHT INTO 1ST AVENUE STRAIGHT TO 5TH AVENUE, STRAIGHT TO 8TH AVENUE, LEFT TO 9TH AVENUE, LEFT TO 6TH AVENUE, RIGHT TO 4TH AVENUE, LEFT TO 3RD AVENUE STREET, LEFT INTO HIBISCUS AVENUE RIGHT INTO CARNATION ROAD BACK TO HIBISCUS AVENUES, LEFT INTO CANNA AVENUE, PASS THE FORDEVILLE HALL TO THE RANK, OFFLOAD AND LOAD AND RETURN ALONG THE FORWARD ROUTE IN REVERSE   |
| 12.22 | 2202EN2202ER10050185 - ESTCOURT TO BERGVILLE<br>FROM APPROVED TAXI RANK IN ESCCOURT, INTO ALEXANDRA STREET, INTO PHILLIP STREET, INTO ALBERT STREET, INTO LOSKOP ROAD, INTO N3, INTO R74 BERGILLE, INTO R600, INTO BERGVILLE TAXI RANK. OFFLOAD, LOADING AND RETURN ALONG FORWARD ROUTE IN REVERSE. 6.1 ALTERNATIVE ROUTE FROM APPROVED TAXI RANK IN ESCCOURT, INTO ALEXANDRA STREET, INTO BROOMCLIFFE ROAD, TURN RIGHT TO LOSKOP ROAD INTO P10 PASS LOSKOP, TURN RIGHT INTO R600, TURN LEFT INTO R74, TURN RIGHT INTO WEST STREET, INTO BERGVILLE TAXI RANK OFFLOAD, LOADING AND RETURN ALONG FORWARD ROUTE IN REVERSE.   |
| 12.23 | 2202EN2203BL10050215 - ESTCOURT TO ZWELISHA:<br>FROM APPROVED TAXI RANK IN ZWELITSHA LOCATION AND TURN LEFT INTO P29 NTABAMHLOPHE ROAD LOADING AND OFFLOADING ALONG THE WAY. UP TO WEMBEZI, PROCEED ALONG P29, INTO MARTIN ROAD, HELLET ROAD, RICHMOND ROAD, CONNOR STREET, TURN INTO ALEXANDRA STREET INTO TAXI RANK AND RETURN ALONG THE FORWARD ROUTE IN REVERSE.   |
| 12.24 | 2202EN7100H010050214 - ESCCOURT TO QWAQWA<br><br>FROM ALEXANDRA STREET TAXI RANK LOADING INTO LOSKOP ROAD, PASS ULTRA CITY TO N3 LEFT TO R74 WINTERTON INTO R74 BERGVILLE AND PROCEED DIRECT TO QWAQWA TAXI RANK OFFLOADING AND LOADING AND RETURN ALONG THE FORWARD ROUTE IN REVERSE.<br><br>IMPORTANT<br>THIS ROUTE MAY NOT BE ISSUED UNLESS A RANK PERMIT FOR VEREENIGING IS PRODUCED.  |

CONTINUES ON PAGE 258 OF BOOK 4

Printed by and obtainable from the Government Printer, Bosman Street, Private Bag X85, Pretoria, 0001.  
Contact Centre Tel: 012-748 6200. eMail: [info.egazette@gpw.gov.za](mailto:info.egazette@gpw.gov.za)  
Publications: Tel: (012) 748 6053, 748 6061, 748 6065



KWAZULU-NATAL PROVINCE  
KWAZULU-NATAL PROVINSIE  
ISIFUNDAZWE SA KWAZULU-NATALI

**Provincial Gazette • Provinsiale Koerant • Igazethi Yesifundazwe**

*(Registered at the post office as a newspaper) • (As 'n nuusblad by die poskantoor geregistreer)*  
*(Irejistiwee njengephephandaba eposihhovisi)*

Vol: 17

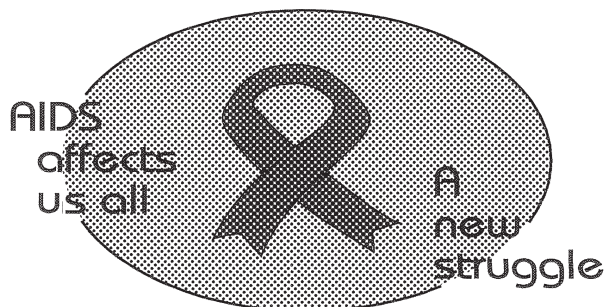
PIETERMARITZBURG

2 MARCH 2023  
2 MAART 2023

**No: 2517**

**PART 4 OF 4**

**We all have the power to prevent AIDS**



**AIDS  
HELPLINE**

**0800 012 322**

DEPARTMENT OF HEALTH

**Prevention is the cure**

**N.B. The Government Printing Works will not be held responsible for the quality of "Hard Copies" or "Electronic Files" submitted for publication purposes**

ISSN 1994-4551



9 771994 455008

0 2 5 1 7





## transport

Department:  
Transport  
Province of KwaZulu-Natal

## GAZETTE

LGKZNG44-2023-FEB

REGION: ALL

|       |  |
|-------|--|
| 12.25 | KZPRERC2783310 - ESTCOURT TO THEMBALIHLE (NEW LOCAL ROUTE)<br>FROM AN APPROVED TAXI RANK IN ESTCOURT, TURN RIGHT TO ALEXANDRA STREET, TURN LEFT TO HARDING STREET JOIN R103, TURN RIGHT TO R74, TURN LEFT TO D489 PROCEED AND TURN LEFT TO THEMBELIHLE RANK NEXT TO THEMBELIHLE PRIMARY SCHOOL, DROP AND PICK PASSENGERS TO ESTCOURT.  |
| 12.26 | KZPRERC2783359 - THEMBALIHLE TO WEENEN (NEW LOCAL ROUTE)<br>FROM THEMBALIHLE RANK NEXT TO THEMBALIHLE PRIMARY SCHOOL, TURN LEFT TO JOIN D489, TURN LEFT TO JOIN R74, PROCEED CROSS WEENEN NATURE RESERVE USING R74, TURN RIGHT AND PROCEED WITH R74 PROCEED AND TURN LEFT TO ANDRIES PRETORIUS TURN LEFT TO RETIEF STREET, TURN LEFT TO BELL STREET, TURN LEFT TO VALLEY STREET AND TURN RIGHT TO WEENEN TAXI RANK. DROP AND PICK PASSENGERS BACK TO THEMBALIHLE.  |
| 12.27 | KZPRERC2796246 - ESTCOURT TO KHWEZI<br>FROM APPROVED TAXI RANK IN ESTCOURT WITH PASSENGERS TURN RIGHT INTO ALEXANDRA STREET CROSSING ROBOTS TURN RIGHT PATERSON STREET, LEFT INTO ALBERT STREET DROP/PICK ALONG LEFT LORNE STREET CROSSING THE BRIDGE DROP/PICK PROCEED, TURN LEFT KEMPS ROAD, PROCEED STRAIGHT THEN RIGHT UNNAMED ROAD TO KHWEZI DROPPING OFF PASSENGERS AND PICKING UP PASSENGERS ALONG ROAD IN REVERSE ROUTES TO ESTCOURT TAXI RANK.<br>ALTERNATIVE BACKWARD ROUTE:<br>FROM KHWEZI UNNAMED ROADS WITH PASSENGERS INTO LEFT KEMPS ROAD, TURN RIGHT R103 CROSSING THE BRIDGE BECOMES LORNE STREET STRAIGHT TILL HARDING STREET LEFT ALBERT STREET RIGHT PHILIP STREET THEN RIGHT INTO APPROVED TAXI RANK IN ESTCOURT DROPPING/PICKING PASSENGERS.   |
| 12.28 | KZPRERC2798892 - COLENZO TO EKUTHULENI<br>FROM AN APPROVED TAXI RANK IN COLENZO ALONG SIR GEORGE STREET, TURN LEFT INTO R74, PROCEED AND TURN LEFT INTO EKUTHULENI TAXI RANK DROPPING AND PICKING PASSENGERS AND RETURN TO COLENZO USING THE SAME ROUTE IN REVERSE.  |
| 12.29 | KZPRERC2804331 - COLENZO TO NKANYEZINI AND RETURN<br>FROM APPROVED TAXI RANK IN COLENZO SIR GEORGE STREET, TURN LEFT INTO DAVIDSON STREET AND TURN RIGHT INTO POWER STREET PROCEEDING INTO NKANYEZINI AND RETURN ALONG THE SAME ROUTE.   |
| 12.30 | KZPRERC2804380 - COLENZO TO GANASHOEK AND RETURN<br>FROM APPROVED TAXI RANK IN COLENZO SIR GEORGE STREET, TURN LEFT INTO WEST STREET, TURN RIGHT INTO DAVIDSON STREET, PROCEEDING PASS NKANYEZINI, TURN LEFT INTO D448 INTO GANASHOEK AND RETURN ALONG THE SAME ROUTE.   |
| 12.31 | KZPRERC2813690 - ESTCOURT TO MOOI RIVER<br>FROM APPROVED TAXI RANK IN ESTCOURT WITH PASSENGERS, TURN RIGHT INTO ALEXANDRA STREET, TURN RIGHT HARDING STREET, BECOMES LORNE STREET CROSSING BRIDGE INTO R103 STRAIGHT THEN, TURN LEFT P1/8 DROP / PICK PASSENGERS ALONG, PROCEED ALONG THE ROAD (MABHALONINI, WILLOW GRANGER) INTO THE CIRCLE, THEN OUT INTO LEFT LAWRENCE ROAD, STRAIGHT ACROSS ROBOT INTO RIGHT PKX0064 MOOI RIVER TAXI RANK, ALLOCATED BAY DROPPING OFF PASSENGERS AND PICKING UP PASSENGERS IN REVERSE ROUTE TO ESTCOURT TAXI RANK.<br>ALTERNATIVE ROUTE<br>FROM APPROVED TAXI RANK IN ESTCOURT WITH PASSENGERS, TURN RIGHT INTO ALEXANDRA STREET, TURN RIGHT HARDING BECOMES LORNE STREET CROSSING BRIDGE INTO R103 STRAIGHT ALONG INTO LEFT JOINING N3, PROCEED ALONG THEN LEFT TREVERTON PLAZZA INTO CLAUGHTO TERRACE, LEFT TURN IN MARKET STREET, THEN RIGHT TURN INTO LAWRENCE ROAD, INTO RIGHT PKX0064 MOOI RIVER TAXI RANK, ALLOCATED BAY DROPPING OFF AND PICKING UP PASSENGERS IN REVERSE ROUTE TO ESTCOURT TAXI RANK. |



## transport

Department:  
Transport  
Province of KwaZulu-Natal

## GAZETTE

LGKZNG44-2023-FEB

REGION: ALL

|      |   |     |   |
|------|---|-----|---|
| 1)   | <b>Application Number:</b> APP0149815   | 2)  | <b>Gazette Number:</b> LGKZNG44-2023-FEB                                      |
| 3)   | <b>Applicant:</b> MP DLADLA<br><b>ID NO.</b> 6107290342085<br><b>Association:</b> ESTCOURT DISTRICT TAXI ASSOCIATION  | 4)  | <b>Applicant Address:</b><br>P.O BOX 502<br>ESTCOURT<br>KWAZULU-NATAL<br>3310 |
| 5)   | <b>Existing Licence Holder:</b> NOT APPLICABLE<br><b>ID NO.</b> NOT APPLICABLE  | 6)  | <b>Existing Licence Holder Address:</b><br>NOT APPLICABLE                     |
| 7)   | <b>Type of application:</b> NEW OPERATING LICENCE   | 8)  | <b>Operating Licence Number:</b> NOTAVAILABLE                                 |
| 9)   | <b>Vehicle Type:</b> MINIBUS  | 10) | 1 X 15 (SEATED) + 0 (STANDING)  |
| 11)  | <b>Region:</b> UTHUKELA   |     |   |
| 12.1 | <p>2202EK2202EN00050211 - WEMBEZI TO ESCOURT</p> <p>FROM APPROVED TAXI RANK IN WEMBEZI TO APPROVED TAXI RANK IN ESCOURT AND WEMBEZI RANK, INTO LONGHOMES, MAHASHINI, KHWEZI, V. Q. DEPO, FIVE ROOM, NKWEZELA, TURN LEFT TO LOCKSLOY, NEWLANDS, LOADING AND OFFLOADING AND TURN INTO C SECTION LOADING AND OFFLOADING TURN RIGHT INTO P29 NTABAMHLOPHE ROAD INTO MARTIN ROAD, HELLET ROAD, CONNOR STREET AND TURN LEFT INTO ALEXANDRA STREET INTO TAXI RANK, OFFLOADING AND LOADING AND RETURN ALONG THE FORWARD ROUTE IN REVERSE.</p> <p>ALTERNATIVE ROUTE</p> <p>FROM P29 NTABAMHLOPHE ROAD, INTO HARRY MILLER ROAD, SUBWAY ROAD, ALBERT STREET, PHILLIP STREET, AND TURN RIGHT INTO ALEXANDRA STREET INTO TAXI RANK. OFFLOADING, LOADING AND RETURN THE FORWARD ROUTE IN REVERSE.</p> <p>SETTING DOWN AND PICKING UP PASSENGERS:</p> <p>1. BACON FACTORY ROAD R103 INTO CONNOR STREET INTO ALEXANDRA STREET INTO TAXI RANK.<br/>2. NARROWTEX INTO LOSKOP ROAD.<br/>3. MASONITE INTO BROOMCLIFFE ROAD.<br/>4. MASONITE INTO BANK ROAD.<br/>5. MOSAIC INTO BANK ROAD.</p> |     |   |
| 12.2 | <p>2202EN2202DR10050199 - HLATHIKHULU TO MOOI RIVER</p> <p>FROM HLATHIKHULU TAXI RANK, INTO P169, PROCEED TO P1-7, INTO K. P. X. 0088 MOOI RIVER TAXI RANK AND RETURN ALONG THE FORWARD ROUTE IN REVERSE.</p>   |     |   |
| 12.3 | <p>2202EN2202EN00050177 - CHARTER: FROM ESTCOURT TAXI RANK TO POINT WITHIN THE PROVINCE KZN ONLY. NO PICKING OR SETTING DOWN OF PASSENGERS EN ROUTE.</p>  |     |   |
| 12.4 | <p>2202EN2202EN00050181 - CORNFIELDS TO ESCOURT</p> <p>FROM APPROVED TAXI RANK IN CORNFIELDS ALONG D489 LEFT INTO R74, LEFT INTO R103, INTO LORNE STREET, INTO HARDING STREET, INTO ALEXANDRA STREET TO APPROVED TAXI RANK IN ALEXANDRA STREET AND RETURN ALONG THE FORWARD ROUTE IN REVERSE (SUBJECT TO RESTRICTION NUMBER 5, PICKING UP AND SETTING DOWN ENROUTE).</p> <p>ALTERNATIVE ROUTE.</p> <p>FROM APPROVED TAXI RANK IN FRERE, TURN RIGHT INTO R103, INTO LORNE STREET, INTO HARDING STREET, TURN INTO ALEXANDRA STREET INTO APPROVED TAXI RANK IN ALEXANDRA STREET AND RETURN ALONG FORWARD ROUTE IN REVERSE.</p> <p>SETTING DOWN AND PICKING UP PASSENGERS.</p> <p>1. BACON FACTORY ROAD R103 INTO CONNOR STREET INTO ALEXANDRA STREET INTO TAXI RANK.<br/>2. NARROWTEX INTO LOSKOP ROAD.<br/>3. MASONITE INTO BROOMCLIFFE ROAD.<br/>4. MASONITE INTO BANK ROAD.<br/>5. MOSAIC INTO BANK ROAD.</p>   |     |   |
| 12.5 | <p>2202EN2202EN00050182 - DUTCH GOODHOME - ESTCOURT</p> <p>FROM APPROVED TAXI RANK IN D1246, DUTCH GOODHOME TURN RIGHT TO P29 LOADING TOWARDS ESCOURT PASS UMTSHEZI HIGH SCHOOL, PROCEED ALONG P29 OFFLOADING, PASS SHAYAMOYA, NEWLANDS, LOCKSLOY, WEMBEZI TOWNSHIP ALONG P29 INTO MARTIN ROAD, HELLET ROAD, RICHMOND ROAD, CONNOR STREET, TURN LEFT TO ALEXANDRA STREET INTO TAXI RANK OFFLOAD AND LOAD AND RETURN ALONG FORWARD ROUTE IN REVERSE.</p> <p>ALTERNATIVE ROUTE</p> <p>FROM P29 INTO HARRY MILLER ROAD, ALBERT STREET, INTO PHILLIP STREET AND ALONG ALEXANDRA STREET, INTO TAXI RANK.</p>   |     |   |
| 12.6 | <p>2202EN2202EN00050183 - ESTCOURT TO MABHALONINI</p> <p>FROM APPROVED TAXI RANK IN MABHALONINI, INTO AND ALONG R103, INTO DRUMMOND ROAD, LEFT INTO ALBERT STREET, RIGHT INTO PHILLIP STREET, INTO ALEXANDRA STREET, INTO ALEXANDRA STREET TAXI RANK AND RETURN ALONG THE FORWARD ROUTE IN REVERSE.</p>   |     |   |
| 12.7 | <p>2202EN2202EN00050184 - ESIGODLWENI TO ESTCOURT</p> <p>FROM APPROVED TAXI RANK IN ESIGODLWENI, INTO R17, INTO AND ALONG R103, INTO LORNE STREET, INTO HARDING STREET, INTO ALEXANDRA STREET, INTO ALEXANDRA TAXI RANK AND RETURN ALONG FORWARD ROUTE IN REVERSE.</p>  |     |   |





## transport

Department:  
Transport  
Province of KwaZulu-Natal

## GAZETTE

LGKZNG44-2023-FEB

REGION: ALL

|       |  |
|-------|--|
| 12.8  | <p>2202EN2202EN00050197 - GCINUSIZI TO ESCCOURT</p> <p>FROM APPROVED TAXI RANK IN KWA-GCINUSIZI TURN RIGHT INTO P29, LOADING AND OFFLOADING TOWARDS ESCCOURT PASS MTSHEZI HIGH SCHOOL, PROCEED ALONG P29 INTO MARTIN ROAD, INTO HELLET ROAD, INTO CONNOR STREET, LEFT INTO ALEXANDRA STREET, INTO TAXI RANK AND RETURN ALONG THE FORWARD ROUTE IN REVERSE.</p> <p>ALTERNATIVE ROUTE.</p> <p>FROM P29 LEFT INTO HARRY MILLER ROAD, RIGHT INTO SUBWAY ROAD, RIGHT INTO ALBERT STREET, LEFT INTO PHILLIP STREET INTO ALEXANDRA STREET TAXI RANK AND RETURN ALONG FORWARD ROUTE IN REVERSE.</p> <p>SETTING DOWN AND PICKING UP PASSENGERS:</p> <ol style="list-style-type: none"> <li>1. BACON FACTORY ROAD R103 INTO CONNOR STREET INTO ALEXANDRA STREET INTO TAXI RANK.</li> <li>2. NARROWTEX INTO LOSKOP ROAD;</li> <li>3. MASONITE INTO BROOMCLIFFE ROAD;</li> <li>4. MOSAIC INTO BANK ROAD.</li> </ol>  |
| 12.9  | <p>2202EN2202EN00050198 - HLATHIKHULU TO ESCCOURT</p> <p>FROM APPROVED TAXI RANK IN HLATHIKHULU INTO C1326, INTO P391, ALONG D1240, PROCEED ALONG P28-9 VIA NHLALAKAHLE NTABAMHLOPHE POLICE STATION, TURN TO P29 LOADING ALONG THE ROUTE UP DUTCH GOODHOME, OFFLOADING ONLY ALONG P29 INTO MARTIN ROAD, HELLET ROAD, RICHMOND ROAD, CONNOR STREET, TURN LEFT INTO ALEXANDRA STREET INTO TAXI RANK ESCCOURT AND RETURN ALONG FORWARD ROUTE IN REVERSE.</p> <p>OR</p> <p>FROM APPROVED TAXI RANK IN HLATHIKHULU P170, INTO R103, INTO DRUMMOND ROAD, INTO ALBERT STREET INTO HARDING STREET, INTO ALEXANDRA STREET RANK ESCCOURT, DIRECT AND RETURN .</p> <p>OR</p> <p>FROM APPROVED TAXI RANK IN HLATHIKHULU P171 INTO R103, INTO P29, HARRY MILLER ROAD, SUBWAY ROAD, ALBERT STREET, PHILLIP STREET, ALONG ALEXANDRA STREET INTO TAXI RANK ESCCOURT AND RETURN.</p> <p>OR</p> <p>FROM APPROVED TAXI RANK IN HLATHIKHULU INTO P28 JOIN P379, PASSING KWADLAMINI, KWANDABA, JOIN P29, PROCEED TO HARRY MILLER ROAD, SUBWAY ROAD, INTO ALBERT STREET, PHILLIP STREET, ALEXANDRA STREET, INTO TAXI RANK ESCCOURT. OFFLOADING, LOADING AND RETURN.</p> <p>SETTING DOWN AND PICKING UP PASSENGERS:</p> <ol style="list-style-type: none"> <li>1. BACON FACTORY ROAD R103 INTO CONNOR STREET INTO ALEXANDRA STREET INTO TAXI RANK.</li> <li>2. NARROWTEX INTO LOSKOP ROAD;</li> <li>3. MASONITE INTO BROOMCLIFFE ROAD;</li> <li>4. MASONITE INTO BANK ROAD; AND</li> <li>5. MOSAIC INTO BANK ROAD.</li> </ol> |
| 12.10 | <p>2202EN2202EN00050200 - ESCCOURT TO HOSPITAL.</p> <p>FROM ALEXANDRA TAXI RANK RIGHT INTO HARDING STREET, LEFT INTO ALBERT STREET, RIGHT INTO DRUMMOND ROAD, INTO LORNE STREET (R103), TO HOSPITAL TAXI RANK AND RETURN ALONG R103, INTO LORNE STREET, INTO HARDING STREET, INTO ALEXANDRA STREET INTO THE TAXI RANK.</p> <p>OR</p> <p>ESCCOURT TAXI RANK INTO ALEXANDRA STREET, LEFT INTO HARDING STREET, INTO THE R103 AND PROCEED TO COLITA AND RETURN ALONG THE FORWARD ROUTE IN REVERSE.</p>   |
| 12.11 | <p>2202EN2202EN00050201 - ESCCOURT HOSTEL TO ESCCOURT</p> <p>FROM ESCCOURT TAXI RANK INTO ALEXANDRA STREET, RIGHT INTO HARDING STREET, LEFT INTO ALBERT STREET, INTO EXTENSION ROAD, INTO DRUMMOND ROAD, LEFT INTO LORNE STREET, INTO R103, LEFT INTO KEMPS ROAD AND PROCEED TO THE HOSTEL TAXI RANK AND RETURN ALONG THE FORWARD ROUTE IN REVERSE</p>   |
| 12.12 | <p>2202EN2202EN00050202 - ESTCOURT - KOMDAG</p> <p>FROM POST OFFICE TAXI RANK, INTO HARDING STREET, TURN RIGHT INTO RICHMOND ROAD (SPAR) BECOMING ROLLAND HELLET AVENUE, TURN RIGHT INTO JAMMIE DE WAAL AVENUE (DRAKENSVIEW) TURN RIGHT INTO NTABAMHLOPHE ROAD. TURN LEFT INTO BRICKHILL ROAD (GERRY'S MOTORS) TO GOOD STREET (CHRISTIAN CENTRE), TURN INTO JAMMIE DE WAAL AVENUE, TURN RIGHT INTO DOVETREE AVENUE, TURN RIGHT TO SIR FREDERICK ROAD. TURN TO SYMONDS ROAD, LEFT INTO GEORGE SMITH STREET, TURN LEFT INTO BRICKHILL, TURN LEFT INTO ELIZABETH AVENUE, TURN RIGHT INTO CHERRY STREET, TURN RIGHT INTO ABELIA STREET, TURN, RIGHT INTO BRICKHILL ROAD, LEFT INTO BROOM ROAD, TURN RIGHT INTO ALOE STREET, TURN LEFT INTO ELIZABETH AVENUE, TURN LEFT INTO SUBWAY ROAD, TURN RIGHT INTO ALBERT STREET, LEFT INTO HARDING STREET TAXI RANK AND RETURN ALONG THE FORWARD ROUTE IN REVERSE.</p>  |
| 12.13 | <p>2202EN2202EN00050203 - ESTCOURT TO KWA-DLAMINI</p> <p>FROM APPROVED TAXI RANK IN KWA-DLAMINI INTO P379 LOADING AND OFFLOADING INTO EMTSHEZI HIGH SCHOOL AND TURN RIGHT INTO P29 NTABAMHLOPHE ROAD, OFFLOADING ONLY, PASS SHAYAMOYA, NEWLANDS, LOCKSLOY AND WEMBEZI, INTO MARTIN ROAD, HELLET ROAD, RICHMOND ROAD, CONNOR STREET, TURN LEFT INTO ALEXANDRA STREET INTO TAXI RANK AND RETURN THE FORWARD ROUTE IN REVERSE.</p> <p>FROM P29 INTO HARRY MILLER ROAD, SUBWAY ROAD, ALBERT STREET, PHILLIP STREET, ALONG ALEXANDRA STREET INTO TAXI RANK OFFLOADING, LOADING AND RETURN.</p> <p>FROM P29 INTO HARRY MILLER ROAD, SUBWAY ROAD, ALBERT STREET, PHILLIP STREET, ALONG ALEXANDRA STREET INTO TAXI RANK OFFLOADING, LOADING AND RETURN.</p>  |
| 12.14 | <p>2202EN2202EN00050204 - MHUBHENI TO ESTCOURT</p> <p>FROM MHUBHENI TAXI RANK INTO D1381 LOADING AND OFFLOADING ALONG THE WAY. PASS GREYSTONE, HILTON FARM, WEMBEZI OFFLOADING AND TURN RIGHT INTO P29 NTABAMHLOPHE ROAD, OFFLOADING, INTO MARTIN ROAD, HELLET ROAD, RICHMOND ROAD, CONNOR STREET, AND TURN LEFT INTO ALEXANDRA STREET INTO TAXI RANK AND RETURN ALONG THE FORWARD ROUTE IN REVERSE.</p> <p>FROM MHUBHENI ALONG P17, DALTON, LOADING AND OFFLOADING ALONG THE WAY, PASS GREYSTONE, BLUE HAZE, INTO P29 NTABAMHLOPHE ROAD, INTO MARTIN ROAD, HELLET ROAD, CONNOR STREET, AND TURN LEFT INTO ALEXANDRA STREET, INTO TAXI RANK, OFFLOADING, LOADING AND RETURN.</p> <p>FROM P29 INTO HARRY MILLER ROAD, RIGHT INTO SUBWAY ROAD, RIGHT INTO ALBERT STREET, LEFT INTO PHILLIP STREET, INTO ALEXANDRA STREET, INTO THE TAXI RANK AND RETURN.</p> <p>FROM P29. INTO HARRY MILLER ROAD, INTO SUBWAY ROAD, INTO ALBERT STREET INTO PHILLIPS STREET INTO ALEXANDRA STREET INTO TAXI RANK AND RETURN.</p>   |





## transport

Department:  
Transport  
Province of KwaZulu-Natal

## GAZETTE

LGKZNG44-2023-FEB

REGION: ALL

|       |  |
|-------|--|
| 12.15 | 2202EN2202EN00050205 - MDWEBU TO ESCCOURT<br><br>FROM APPROVED TAXI RANK IN NDWEBU INTO AND ALONG D1382, LEFT INTO P29, PASS EMTSHEZI HIGH SCHOOL, SHAYAMOYA, NEWLANDS, LOCHSLOY, WEMBEZI, INTO MARTIN ROAD, HELLET ROAD, RICHMOND ROAD, CONNOR STREET, LEFT INTO ALEXANDRA STREET, INTO TAXI RANK AND RETURN ALONG THE FORWARD IN REVERSE.  |
| 12.16 | 2202EN2202EN00050206 - PHAPHAHULU TO ESCCOURT<br><br>FROM APPROVED TAXI RANK IN PHAPHAHULU, INTO SAGITTARIUS AVENUE, PHAPHAHULU INTO R74, WEENEN ROAD AND LEFT TO ESIGODLWENI, LOADING AND OFFLOADING, PASS SHAYAMOYA, NEWLANDS, LOCHSLOY, WEMBEZI, OFFLOADING ONLY, INTO MARTIN ROAD, INTO HELLET ROAD, RICHMOND ROAD, CONNOR STREET, INTO ALEXANDRA STREET INTO THE TAXI RANK, OFFLOADING, LOADING AND RETURN ALONG THE FORWARD ROUTE IN REVERSE.  |
| 12.17 | 2202EN2202EN00050207 - SHAYAMOYA TO ESCCOURT.<br><br>FROM APPROVED TAXI RANK IN KWA-XABA STORE, INTO BOSHI, INTO SHAYAMOYA A, INTO SHAYAMOYA B, RIGHT INTO P29, NTABAMHLOPHE ROAD, LOADING AND OFFLOADING, PASS SHAYAMOYA, NEWLANDS, LOCHSLOY, WEMBEZI, OFFLOADING ONLY, INTO MARTIN ROAD, INTO HELLET ROAD, RICHMOND ROAD, CONNOR STREET, INTO ALEXANDRA STREET INTO THE TAXI RANK. OFFLOADING, LOADING AND RETURN ALONG THE FORWARD ROUTE IN REVERSE.<br><br>ALTERNATIVE ROUTE<br><br>FROM P29 INTO HARRY MILLER ROAD, SUBWAY ROAD, ALBERT STREET, ALONG ALEXANDRA STREET INTO THE TAXI RANK AND RETURN ALONG THE FORWARD ROUTE IN REVERSE.<br><br>SETTING DOWN AND PICKING UP PASSENGERS:<br><br>1.BACON FACTORY ROAD R103 INTO CONNOR STREET INTO ALEXANDRA STREET INTO TAXI RANK.<br>2.NARROWTEX INTO LOSKOP ROAD.<br>3.MASONITE INTO BROOMCLIFFE ROAD.<br>4.MASONITE INTO BANK ROAD.<br>5.MOSAIC INTO BANK ROAD. |
| 12.18 | 2202EN2202EN00050208 - ESTCOURT TO ESTCOURT<br>FROM APPROVED TAXI RANK IN MVUNDLWENI KWANDABA, MHLUNGWINI SCHOOL, A 1416, LOADING AND OFFLOADING INTO EMTSHEZI HIGH SCHOOL, INTO P29, NTABAMHLOPHE ROAD, OFFLOADING ONLY PASS SHAYAMOYA, NEWLANDS, LOCKSLOY, WEMBEZI INTO A MARTIN ROAD, HELLET ROAD, RICHMOND ROAD, CONNOR STREET AND TURN LEFT INTO ALEXANDRA STREET INTO THE TAXI RANK, OFFLOADING AND LOADING AND RETURN ALONG THE FORWARD ROUTE IN REVERSE.<br><br>ALTERNATIVE<br>FROM P29 INTO HARRY MILLER ROAD, SUBWAY ROAD, ALBERT STREET ALONG ALEXANDRA STREET, INTO THE TAXI RANK, OFFLOADING, LOADING AND RETURN.   |
| 12.19 | 2202EN2202EN00050209 - ESCCOURT TO EMMAUS<br><br>FROM ALEXANDRA STREET TAXI RANK, INTO ALEXANDRA STREET, INTO PHILLIP STREET, INTO ALBERT STREET, INTO LOSKOP ROAD, INTO N3, INTO R74, INTO WINTERTON, LEFT INTO R600, RIGHT INTO LOSKOP ROAD AND PROCEED TO EMMAUS MISSION TAXI RANK AND RETURN ALONG THE FORWARD ROUTE IN REVERSE OR DIRECT ALONG LOSKOP ROAD.   |
| 12.20 | 2202EN2202EN00050210 - SOBABILI TO ESCCOURT<br><br>FROM APPROVED TAXI RANK IN SOBABILI, INTO AND ALONG D1241, LEFT INTO P29 NTABAMHLOPHE ROAD LOADING AND OFFLOADING. PASS EMTSHEZI HIGH SCHOOL, SHAYAMOYA, NEWLANDS, LOCHSLOY, WEMBEZI INTO MARTIN ROAD, HELLET ROAD, RICHMOND ROAD, CONNOR STREET, TURN LEFT INTO ALEXANDRA STREET INTO THE TAXI RANK AND RETURN ALONG THE FORWARD ROUTE IN REVERSE.<br><br>ALTERNATIVE ROUTE<br><br>FROM P29 INTO HARRY MILLER ROAD, SUBWAY ROAD, ALBERT STREET, PHILLIP STREET ALONG ALEXANDRA STREET INTO THE TAXI RANK AND RETURN.<br><br>SETTING DOWN AND PICKING UP PASSENGERS:<br><br>1.BACON FACTORY ROAD R103 INTO CONNOR STREET INTO ALEXANDRA STREET INTO TAXI RANK.<br>2.NARROWTEX INTO LOSKOP ROAD.<br>3.MASONITE INTO BROOMCLIFFE ROAD.<br>4.MASONITE INTO BANK ROAD.<br>5.MOSAIC INTO BANK ROAD.  |
| 12.21 | 2202EN2202EN00050216 - ESTCOURT TO FORDEVILLE.<br><br>FROM ALEXANDRA STREET TAXI RANK, LEFT INTO HARDING STREET, LEFT BOUGINVILLEA AND TURN RIGHT INTO 1ST AVENUE STRAIGHT TO 5TH AVENUE, STRAIGHT TO 8TH AVENUE, LEFT TO 9TH AVENUE, LEFT TO 6TH AVENUE, RIGHT TO 4TH AVENUE, LEFT TO 3RD AVENUE STREET, LEFT INTO HIBISCUS AVENUE RIGHT INTO CARNATION ROAD BACK TO HIBISCUS AVENUES, LEFT INTO CANNA AVENUE, PASS THE FORDEVILLE HALL TO THE RANK, OFFLOAD AND LOAD AND RETURN ALONG THE FORWARD ROUTE IN REVERSE   |
| 12.22 | 2202EN2202ER10050185 - ESTCOURT TO BERGVILLE<br>FROM APPROVED TAXI RANK IN ESCCOURT, INTO ALEXANDRA STREET, INTO PHILLIP STREET, INTO ALBERT STREET, INTO LOSKOP ROAD, INTO N3, INTO R74 BERGILLE, INTO R600, INTO BERGVILLE TAXI RANK. OFFLOAD, LOADING AND RETURN ALONG FORWARD ROUTE IN REVERSE. 6.1 ALTERNATIVE ROUTE FROM APPROVED TAXI RANK IN ESCCOURT, INTO ALEXANDRA STREET, INTO BROOMCLIFFE ROAD, TURN RIGHT TO LOSKOP ROAD INTO P10 PASS LOSKOP, TURN RIGHT INTO R600, TURN LEFT INTO R74, TURN RIGHT INTO WEST STREET, INTO BERGVILLE TAXI RANK OFFLOAD, LOADING AND RETURN ALONG FORWARD ROUTE IN REVERSE.   |
| 12.23 | 2202EN2203BL10050215 - ESTCOURT TO ZWELISHA:<br>FROM APPROVED TAXI RANK IN ZWELITSHA LOCATION AND TURN LEFT INTO P29 NTABAMHLOPHE ROAD LOADING AND OFFLOADING ALONG THE WAY. UP TO WEMBEZI, PROCEED ALONG P29, INTO MARTIN ROAD, HELLET ROAD, RICHMOND ROAD, CONNOR STREET, TURN INTO ALEXANDRA STREET INTO TAXI RANK AND RETURN ALONG THE FORWARD ROUTE IN REVERSE.   |
| 12.24 | 2202EN7100H010050214 - ESCCOURT TO QWAQWA<br><br>FROM ALEXANDRA STREET TAXI RANK LOADING INTO LOSKOP ROAD, PASS ULTRA CITY TO N3 LEFT TO R74 WINTERTON INTO R74 BERGVILLE AND PROCEED DIRECT TO QWAQWA TAXI RANK OFFLOADING AND LOADING AND RETURN ALONG THE FORWARD ROUTE IN REVERSE.<br><br>IMPORTANT<br>THIS ROUTE MAY NOT BE ISSUED UNLESS A RANK PERMIT FOR VEREENIGING IS PRODUCED.  |



## transport

Department:  
Transport  
Province of KwaZulu-Natal

## GAZETTE

LGKZNG44-2023-FEB

REGION: ALL

|       |   |
|-------|---|
| 12.25 | KZPRERC2783310 - ESTCOURT TO THEMBALIHLE (NEW LOCAL ROUTE)<br>FROM AN APPROVED TAXI RANK IN ESTCOURT, TURN RIGHT TO ALEXANDRA STREET, TURN LEFT TO HARDING STREET JOIN R103, TURN RIGHT TO R74, TURN LEFT TO D489 PROCEED AND TURN LEFT TO THEMBELIHLE RANK NEXT TO THEMBELIHLE PRIMARY SCHOOL, DROP AND PICK PASSENGERS TO ESTCOURT.   |
| 12.26 | KZPRERC2783359 - THEMBALIHLE TO WEENEN (NEW LOCAL ROUTE)<br>FROM THEMBALIHLE RANK NEXT TO THEMBALIHLE PRIMARY SCHOOL, TURN LEFT TO JOIN D489, TURN LEFT TO JOIN R74, PROCEED CROSS WEENEN NATURE RESERVE USING R74, TURN RIGHT AND PROCEED WITH R74 PROCEED AND TURN LEFT TO ANDRIES PRETORIUS TURN LEFT TO RETIEF STREET, TURN LEFT TO BELL STREET, TURN LEFT TO VALLEY STREET AND TURN RIGHT TO WENEEN TAXI RANK. DROP AND PICK PASSENGERS BACK TO THEMBALIHLE.   |
| 12.27 | KZPRERC2796246 - ESTCOURT TO KHWESI<br>FROM APPROVED TAXI RANK IN ESTCOURT WITH PASSENGERS TURN RIGHT INTO ALEXANDRA STREET CROSSING ROBOTS TURN RIGHT PATERSON STREET, LEFT INTO ALBERT STREET DROP/PICK ALONG LEFT LORNE STREET CROSSING THE BRIDGE DROP/PICK PROCEED, TURN LEFT KEMPS ROAD, PROCEED STRAIGHT THEN RIGHT UNNAMED ROAD TO KHWESI DROPPING OFF PASSENGERS AND PICKING UP PASSENGERS ALONG ROAD IN REVERSE ROUTES TO ESTCOURT TAXI RANK.<br>ALTERNATIVE BACKWARD ROUTE:<br>FROM KHWESI UNNAMED ROADS WITH PASSENGERS INTO LEFT KEMPS ROAD, TURN RIGHT R103 CROSSING THE BRIDGE BECOMES LORNE STREET STRAIGHT TILL HARDING STREET LEFT ALBERT STREET RIGHT PHILIP STREET THEN RIGHT INTO APPROVED TAXI RANK IN ESTCOURT DROPPING/PICKING PASSENGERS.  |
| 12.28 | KZPRERC2798892 - COLENZO TO EKUTHULENI<br>FROM AN APPROVED TAXI RANK IN COLENZO ALONG SIR GEORGE STREET, TURN LEFT INTO R74, PROCEED AND TURN LEFT INTO EKUTHULENI TAXI RANK DROPPING AND PICKING PASSENGERS AND RETURN TO COLENZO USING THE SAME ROUTE IN REVERSE.   |
| 12.29 | KZPRERC2804380 - COLENZO TO GANASHOEK AND RETURN<br>FROM APPROVED TAXI RANK IN COLENZO SIR GEORGE STREET, TURN LEFT INTO WEST STREET, TURN RIGHT INTO DAVIDSON STREET, PROCEEDING PASS NKANYEZINI, TURN LEFT INTO D448 INTO GANASHOEK AND RETURN ALONG THE SAME ROUTE.  |
| 12.30 | KZPRERC2813690 - ESTCOURT TO MOOI RIVER<br>FROM APPROVED TAXI RANK IN ESTCOURT WITH PASSENGERS, TURN RIGHT INTO ALEXANDRA STREET, TURN RIGHT HARDING STREET, BECOMES LORNE STREET CROSSING BRIDGE INTO R103 STRAIGHT THEN, TURN LEFT P1/8 DROP / PICK PASSENGERS ALONG, PROCEED ALONG THE ROAD (MABHALONINI, WILLOW GRANGER) INTO THE CIRCLE, THEN OUT INTO LEFT LAWRENCE ROAD, STRAIGHT ACROSS ROBOT INTO RIGHT PKX0064 MOOI RIVER TAXI RANK, ALLOCATED BAY DROPPING OFF PASSENGERS AND PICKING UP PASSENGERS IN REVERSE ROUTE TO ESTCOURT TAXI RANK.<br>ALTERNATIVE ROUTE<br>FROM APPROVED TAXI RANK IN ESTCOURT WITH PASSENGERS, TURN RIGHT INTO ALEXANDRA STREET, TURN RIGHT HARDING BECOMES LORNE STREET CROSSING BRIDGE INTO R103 STRAIGHT ALONG INTO LEFT JOINING N3, PROCEED ALONG THEN LEFT TREVERTON PLAZZA INTO CLAUGHTON TERRACE, LEFT TURN IN MARKET STREET, THEN RIGHT TURN INTO LAWRENCE ROAD, INTO RIGHT PKX0064 MOOI RIVER TAXI RANK, ALLOCATED BAY DROPPING OFF AND PICKING UP PASSENGERS IN REVERSE ROUTE TO ESTCOURT TAXI RANK. |



## transport

Department:  
Transport  
Province of KwaZulu-Natal

## GAZETTE

LGKZNG44-2023-FEB

REGION: ALL

|      |   |     |   |
|------|---|-----|---|
| 1)   | <b>Application Number:</b> APP0149817   | 2)  | <b>Gazette Number:</b> LGKZNG44-2023-FEB                                      |
| 3)   | <b>Applicant:</b> MP DLADLA<br><b>ID NO.</b> 6107290342085<br><b>Association:</b> ESTCOURT DISTRICT TAXI ASSOCIATION  | 4)  | <b>Applicant Address:</b><br>P.O BOX 502<br>ESTCOURT<br>KWAZULU-NATAL<br>3310 |
| 5)   | <b>Existing Licence Holder:</b> NOT APPLICABLE<br><b>ID NO.</b> NOT APPLICABLE  | 6)  | <b>Existing Licence Holder Address:</b><br>NOT APPLICABLE                     |
| 7)   | <b>Type of application:</b> NEW OPERATING LICENCE   | 8)  | <b>Operating Licence Number:</b> NOTAVAILABLE                                 |
| 9)   | <b>Vehicle Type:</b> MINIBUS  | 10) | 1 X 15 (SEATED) + 0 (STANDING)  |
| 11)  | <b>Region:</b> UTHUKELA   |     |   |
| 12.1 | <p>2202EK2202EN00050211 - WEMBEZI TO ESCOURT</p> <p>FROM APPROVED TAXI RANK IN WEMBEZI TO APPROVED TAXI RANK IN ESCOURT AND WEMBEZI RANK, INTO LONGHOMES, MAHASHINI, KHWEZI, V. Q. DEPO, FIVE ROOM, NKWEZELA, TURN LEFT TO LOCKSLOY, NEWLANDS, LOADING AND OFFLOADING AND TURN INTO C SECTION LOADING AND OFFLOADING TURN RIGHT INTO P29 NTABAMHLOPHE ROAD INTO MARTIN ROAD, HELLET ROAD, CONNOR STREET AND TURN LEFT INTO ALEXANDRA STREET INTO TAXI RANK, OFFLOADING AND LOADING AND RETURN ALONG THE FORWARD ROUTE IN REVERSE.</p> <p>ALTERNATIVE ROUTE</p> <p>FROM P29 NTABAMHLOPHE ROAD, INTO HARRY MILLER ROAD, SUBWAY ROAD, ALBERT STREET, PHILLIP STREET, AND TURN RIGHT INTO ALEXANDRA STREET INTO TAXI RANK. OFFLOADING, LOADING AND RETURN THE FORWARD ROUTE IN REVERSE.</p> <p>SETTING DOWN AND PICKING UP PASSENGERS:</p> <p>1. BACON FACTORY ROAD R103 INTO CONNOR STREET INTO ALEXANDRA STREET INTO TAXI RANK.<br/>2. NARROWTEX INTO LOSKOP ROAD.<br/>3. MASONITE INTO BROOMCLIFFE ROAD.<br/>4. MASONITE INTO BANK ROAD.<br/>5. MOSAIC INTO BANK ROAD.</p> |     |   |
| 12.2 | <p>2202EN2202DR10050199 - HLATHIKHULU TO MOOI RIVER</p> <p>FROM HLATHIKHULU TAXI RANK, INTO P169, PROCEED TO P1-7, INTO K. P. X. 0088 MOOI RIVER TAXI RANK AND RETURN ALONG THE FORWARD ROUTE IN REVERSE.</p>   |     |   |
| 12.3 | <p>2202EN2202EN00050177 - CHARTER: FROM ESTCOURT TAXI RANK TO POINT WITHIN THE PROVINCE KZN ONLY. NO PICKING OR SETTING DOWN OF PASSENGERS EN ROUTE.</p>  |     |   |
| 12.4 | <p>2202EN2202EN00050181 - CORNFIELDS TO ESCOURT</p> <p>FROM APPROVED TAXI RANK IN CORNFIELDS ALONG D489 LEFT INTO R74, LEFT INTO R103, INTO LORNE STREET, INTO HARDING STREET, INTO ALEXANDRA STREET TO APPROVED TAXI RANK IN ALEXANDRA STREET AND RETURN ALONG THE FORWARD ROUTE IN REVERSE (SUBJECT TO RESTRICTION NUMBER 5, PICKING UP AND SETTING DOWN ENROUTE).</p> <p>ALTERNATIVE ROUTE.</p> <p>FROM APPROVED TAXI RANK IN FRERE, TURN RIGHT INTO R103, INTO LORNE STREET, INTO HARDING STREET, TURN INTO ALEXANDRA STREET INTO APPROVED TAXI RANK IN ALEXANDRA STREET AND RETURN ALONG FORWARD ROUTE IN REVERSE.</p> <p>SETTING DOWN AND PICKING UP PASSENGERS.</p> <p>1. BACON FACTORY ROAD R103 INTO CONNOR STREET INTO ALEXANDRA STREET INTO TAXI RANK.<br/>2. NARROWTEX INTO LOSKOP ROAD.<br/>3. MASONITE INTO BROOMCLIFFE ROAD.<br/>4. MASONITE INTO BANK ROAD.<br/>5. MOSAIC INTO BANK ROAD.</p>   |     |   |
| 12.5 | <p>2202EN2202EN00050182 - DUTCH GOODHOME - ESTCOURT</p> <p>FROM APPROVED TAXI RANK IN D1246, DUTCH GOODHOME TURN RIGHT TO P29 LOADING TOWARDS ESCOURT PASS UMTSHEZI HIGH SCHOOL, PROCEED ALONG P29 OFFLOADING, PASS SHAYAMOYA, NEWLANDS, LOCKSLOY, WEMBEZI TOWNSHIP ALONG P29 INTO MARTIN ROAD, HELLET ROAD, RICHMOND ROAD, CONNOR STREET, TURN LEFT TO ALEXANDRA STREET INTO TAXI RANK OFFLOAD AND LOAD AND RETURN ALONG FORWARD ROUTE IN REVERSE.</p> <p>ALTERNATIVE ROUTE</p> <p>FROM P29 INTO HARRY MILLER ROAD, ALBERT STREET, INTO PHILLIP STREET AND ALONG ALEXANDRA STREET, INTO TAXI RANK.</p>   |     |   |
| 12.6 | <p>2202EN2202EN00050183 - ESTCOURT TO MABHALONINI</p> <p>FROM APPROVED TAXI RANK IN MABHALONINI, INTO AND ALONG R103, INTO DRUMMOND ROAD, LEFT INTO ALBERT STREET, RIGHT INTO PHILLIP STREET, INTO ALEXANDRA STREET, INTO ALEXANDRA STREET TAXI RANK AND RETURN ALONG THE FORWARD ROUTE IN REVERSE.</p>   |     |   |
| 12.7 | <p>2202EN2202EN00050184 - ESIGODLWENI TO ESTCOURT</p> <p>FROM APPROVED TAXI RANK IN ESIGODLWENI, INTO R17, INTO AND ALONG R103, INTO LORNE STREET, INTO HARDING STREET, INTO ALEXANDRA STREET, INTO ALEXANDRA TAXI RANK AND RETURN ALONG FORWARD ROUTE IN REVERSE.</p>  |     |   |



## transport

Department:  
Transport  
Province of KwaZulu-Natal

## GAZETTE

LGKZNG44-2023-FEB

REGION: ALL

|       |   |
|-------|---|
| 12.8  | <p>2202EN2202EN00050197 - GCINUSIZI TO ESCOURT</p> <p>FROM APPROVED TAXI RANK IN KWA-GCINUSIZI TURN RIGHT INTO P29, LOADING AND OFFLOADING TOWARDS ESCOURT PASS MTSHEZI HIGH SCHOOL, PROCEED ALONG P29 INTO MARTIN ROAD, INTO HELLET ROAD, INTO CONNOR STREET, LEFT INTO ALEXANDRA STREET, INTO TAXI RANK AND RETURN ALONG THE FORWARD ROUTE IN REVERSE.</p> <p>ALTERNATIVE ROUTE.</p> <p>FROM P29 LEFT INTO HARRY MILLER ROAD, RIGHT INTO SUBWAY ROAD, RIGHT INTO ALBERT STREET, LEFT INTO PHILLIP STREET INTO ALEXANDRA STREET TAXI RANK AND RETURN ALONG FORWARD ROUTE IN REVERSE.</p> <p>SETTING DOWN AND PICKING UP PASSENGERS:</p> <ol style="list-style-type: none"> <li>1. BACON FACTORY ROAD R103 INTO CONNOR STREET INTO ALEXANDRA STREET INTO TAXI RANK.</li> <li>2. NARROWTEX INTO LOSKOP ROAD;</li> <li>3. MASONITE INTO BROOMCLIFFE ROAD;</li> <li>4. MOSAIC INTO BANK ROAD.</li> </ol>   |
| 12.9  | <p>2202EN2202EN00050198 - HLATHIKHULU TO ESCOURT</p> <p>FROM APPROVED TAXI RANK IN HLATHIKHULU INTO C1326, INTO P391, ALONG D1240, PROCEED ALONG P28-9 VIA NHLALAKAHLE NTABAMHLOPHE POLICE STATION, TURN TO P29 LOADING ALONG THE ROUTE UP DUTCH GOODHOME, OFFLOADING ONLY ALONG P29 INTO MARTIN ROAD, HELLET ROAD, RICHMOND ROAD, CONNOR STREET, TURN LEFT INTO ALEXANDRA STREET INTO TAXI RANK ESCOURT AND RETURN ALONG FORWARD ROUTE IN REVERSE.</p> <p>OR</p> <p>FROM APPROVED TAXI RANK IN HLATHIKHULU P170, INTO R103, INTO DRUMMOND ROAD, INTO ALBERT STREET INTO HARDING STREET, INTO ALEXANDRA STREET RANK ESCOURT, DIRECT AND RETURN .</p> <p>OR</p> <p>FROM APPROVED TAXI RANK IN HLATHIKHULU P171 INTO R103, INTO P29, HARRY MILLER ROAD, SUBWAY ROAD, ALBERT STREET, PHILLIP STREET, ALONG ALEXANDRA STREET INTO TAXI RANK ESCOURT AND RETURN.</p> <p>OR</p> <p>FROM APPROVED TAXI RANK IN HLATHIKHULU INTO P28 JOIN P379, PASSING KWADLAMINI, KWANDABA, JOIN P29, PROCEED TO HARRY MILLER ROAD, SUBWAY ROAD, INTO ALBERT STREET, PHILLIP STREET, ALEXANDRA STREET, INTO TAXI RANK ESCOURT. OFFLOADING, LOADING AND RETURN.</p> <p>SETTING DOWN AND PICKING UP PASSENGERS:</p> <ol style="list-style-type: none"> <li>1. BACON FACTORY ROAD R103 INTO CONNOR STREET INTO ALEXANDRA STREET INTO TAXI RANK.</li> <li>2. NARROWTEX INTO LOSKOP ROAD;</li> <li>3. MASONITE INTO BROOMCLIFFE ROAD;</li> <li>4. MASONITE INTO BANK ROAD; AND</li> <li>5. MOSAIC INTO BANK ROAD.</li> </ol> |
| 12.10 | <p>2202EN2202EN00050200 - ESCOURT TO HOSPITAL.</p> <p>FROM ALEXANDRA TAXI RANK RIGHT INTO HARDING STREET, LEFT INTO ALBERT STREET, RIGHT INTO DRUMMOND ROAD, INTO LORNE STREET (R103), TO HOSPITAL TAXI RANK AND RETURN ALONG R103, INTO LORNE STREET, INTO HARDING STREET, INTO ALEXANDRA STREET INTO THE TAXI RANK.</p> <p>OR</p> <p>ESCOURT TAXI RANK INTO ALEXANDRA STREET, LEFT INTO HARDING STREET, INTO THE R103 AND PROCEED TO COLITA AND RETURN ALONG THE FORWARD ROUTE IN REVERSE.</p>  |
| 12.11 | <p>2202EN2202EN00050201 - ESCOURT HOSTEL TO ESCOURT</p> <p>FROM ESCOURT TAXI RANK INTO ALEXANDRA STREET, RIGHT INTO HARDING STREET, LEFT INTO ALBERT STREET, INTO EXTENSION ROAD, INTO DRUMMOND ROAD, LEFT INTO LORNE STREET, INTO R103, LEFT INTO KEMPS ROAD AND PROCEED TO THE HOSTEL TAXI RANK AND RETURN ALONG THE FORWARD ROUTE IN REVERSE</p>   |
| 12.12 | <p>2202EN2202EN00050202 - ESTCOURT - KOMDAG</p> <p>FROM POST OFFICE TAXI RANK, INTO HARDING STREET, TURN RIGHT INTO RICHMOND ROAD (SPAR) BECOMING ROLLAND HELLET AVENUE, TURN RIGHT INTO JAMMIE DE WAAL AVENUE (DRAKENSVIEW) TURN RIGHT INTO NTABAMHLOPHE ROAD. TURN LEFT INTO BRICKHILL ROAD (GERRY'S MOTORS) TO GOOD STREET (CHRISTIAN CENTRE), TURN INTO JAMMIE DE WAAL AVENUE, TURN RIGHT INTO DOVETREE AVENUE, TURN RIGHT TO SIR FREDERICK ROAD. TURN TO SYMONDS ROAD, LEFT INTO GEORGE SMITH STREET, TURN LEFT INTO BRICKHILL, TURN LEFT INTO ELIZABETH AVENUE, TURN RIGHT INTO CHERRY STREET, TURN RIGHT INTO ABELIA STREET, TURN, RIGHT INTO BRICKHILL ROAD, LEFT INTO BROOM ROAD, TURN RIGHT INTO ALOE STREET, TURN LEFT INTO ELIZABETH AVENUE, TURN LEFT INTO SUBWAY ROAD, TURN RIGHT INTO ALBERT STREET, LEFT INTO HARDING STREET TAXI RANK AND RETURN ALONG THE FORWARD ROUTE IN REVERSE.</p>   |
| 12.13 | <p>2202EN2202EN00050203 - ESTCOURT TO KWA-DLAMINI</p> <p>FROM APPROVED TAXI RANK IN KWA-DLAMINI INTO P379 LOADING AND OFFLOADING INTO EMTSHEZI HIGH SCHOOL AND TURN RIGHT INTO P29 NTABAMHLOPHE ROAD, OFFLOADING ONLY, PASS SHAYAMOYA, NEWLANDS, LOCKSLOY AND WEMBEZI, INTO MARTIN ROAD, HELLET ROAD, RICHMOND ROAD, CONNOR STREET, TURN LEFT INTO ALEXANDRA STREET INTO TAXI RANK AND RETURN THE FORWARD ROUTE IN REVERSE.</p> <p>FROM P29 INTO HARRY MILLER ROAD, SUBWAY ROAD, ALBERT STREET, PHILLIP STREET, ALONG ALEXANDRA STREET INTO TAXI RANK OFFLOADING, LOADING AND RETURN.</p> <p>FROM P29 INTO HARRY MILLER ROAD, SUBWAY ROAD, ALBERT STREET, PHILLIP STREET, ALONG ALEXANDRA STREET INTO TAXI RANK OFFLOADING, LOADING AND RETURN.</p>   |
| 12.14 | <p>2202EN2202EN00050204 - MHUBHENI TO ESTCOURT</p> <p>FROM MHUBHENI TAXI RANK INTO D1381 LOADING AND OFFLOADING ALONG THE WAY. PASS GREYSTONE, HILTON FARM, WEMBEZI OFFLOADING AND TURN RIGHT INTO P29 NTABAMHLOPHE ROAD, OFFLOADING, INTO MARTIN ROAD, HELLET ROAD, RICHMOND ROAD, CONNOR STREET, AND TURN LEFT INTO ALEXANDRA STREET INTO TAXI RANK AND RETURN ALONG THE FORWARD ROUTE IN REVERSE.</p> <p>FROM MHUBHENI ALONG P17, DALTON, LOADING AND OFFLOADING ALONG THE WAY, PASS GREYSTONE, BLUE HAZE, INTO P29 NTABAMHLOPHE ROAD, INTO MARTIN ROAD, HELLET ROAD, CONNOR STREET, AND TURN LEFT INTO ALEXANDRA STREET, INTO TAXI RANK, OFFLOADING, LOADING AND RETURN.</p> <p>FROM P29 INTO HARRY MILLER ROAD, RIGHT INTO SUBWAY ROAD, RIGHT INTO ALBERT STREET, LEFT INTO PHILLIP STREET, INTO ALEXANDRA STREET, INTO THE TAXI RANK AND RETURN.</p> <p>FROM P29. INTO HARRY MILLER ROAD, INTO SUBWAY ROAD, INTO ALBERT STREET INTO PHILLIPS STREET INTO ALEXANDRA STREET INTO TAXI RANK AND RETURN.</p>  |



## transport

Department:  
Transport  
Province of KwaZulu-Natal

## GAZETTE

LGKZNG44-2023-FEB

REGION: ALL

|       |   |
|-------|---|
| 12.15 | 2202EN2202EN00050205 - MDWEBU TO ESCOURT<br><br>FROM APPROVED TAXI RANK IN NDWEBU INTO AND ALONG D1382, LEFT INTO P29, PASS EMTSHEZI HIGH SCHOOL, SHAYAMOYA, NEWLANDS, LOCHSLOY, WEMBEZI, INTO MARTIN ROAD, HELLET ROAD, RICHMOND ROAD, CONNOR STREET, LEFT INTO ALEXANDRA STREET, INTO TAXI RANK AND RETURN ALONG THE FORWARD IN REVERSE.  |
| 12.16 | 2202EN2202EN00050206 - PHAPHAHULU TO ESCOURT<br><br>FROM APPROVED TAXI RANK IN PHAPHAHULU, INTO SAGITTARIUS AVENUE, PHAPHAHULU INTO R74, WEENEN ROAD AND LEFT TO ESIGODLWENI, LOADING AND OFFLOADING AND TURN RIGHT INTO R74, INTO R103, INTO LORNE STREET, INTO HARDING STREET AND TURN RIGHT INTO ALEXANDRA STREET INTO THE TAXI RANK, OFFLOADING, LOADING AND RETURN ALONG THE FORWARD ROUTE IN REVERSE.   |
| 12.17 | 2202EN2202EN00050207 - SHAYAMOYA TO ESCOURT.<br><br>FROM APPROVED TAXI RANK IN KWA-XABA STORE, INTO BOSHI, INTO SHAYAMOYA A, INTO SHAYAMOYA B, RIGHT INTO P29, NTABAMHLOPHE ROAD, LOADING AND OFFLOADING, PASS SHAYAMOYA, NEWLANDS, LOCHSLOY, WEMBEZI, OFFLOADING ONLY, INTO MARTIN ROAD, INTO HELLET ROAD, RICHMOND ROAD, CONNOR STREET, INTO ALEXANDRA STREET INTO THE TAXI RANK. OFFLOADING, LOADING AND RETURN ALONG THE FORWARD ROUTE IN REVERSE.<br><br>ALTERNATIVE ROUTE<br><br>FROM P29 INTO HARRY MILLER ROAD, SUBWAY ROAD, ALBERT STREET, ALONG ALEXANDRA STREET INTO THE TAXI RANK AND RETURN ALONG THE FORWARD ROUTE IN REVERSE.<br><br>SETTING DOWN AND PICKING UP PASSENGERS:<br><br>1.BACON FACTORY ROAD R103 INTO CONNOR STREET INTO ALEXANDRA STREET INTO TAXI RANK.<br>2.NARROWTEX INTO LOSKOP ROAD.<br>3.MASONITE INTO BROOMCLIFFE ROAD.<br>4.MASONITE INTO BANK ROAD.<br>5.MOSAIC INTO BANK ROAD. |
| 12.18 | 2202EN2202EN00050208 - ESTCOURT TO ESTCOURT<br>FROM APPROVED TAXI RANK IN MVUNDLWENI KWANDABA, MHLUNGWINI SCHOOL, A 1416, LOADING AND OFFLOADING INTO EMTSHEZI HIGH SCHOOL, INTO P29, NTABAMHLOPHE ROAD, OFFLOADING ONLY PASS SHAYAMOYA, NEWLANDS, LOCKSLOY, WEMBEZI INTO A MARTIN ROAD, HELLET ROAD, RICHMOND ROAD, CONNOR STREET AND TURN LEFT INTO ALEXANDRA STREET INTO THE TAXI RANK, OFFLOADING AND LOADING AND RETURN ALONG THE FORWARD ROUTE IN REVERSE.<br><br>ALTERNATIVE<br>FROM P29 INTO HARRY MILLER ROAD, SUBWAY ROAD, ALBERT STREET ALONG ALEXANDRA STREET, INTO THE TAXI RANK, OFFLOADING, LOADING AND RETURN.  |
| 12.19 | 2202EN2202EN00050209 - ESCOURT TO EMMAUS<br><br>FROM ALEXANDRA STREET TAXI RANK, INTO ALEXANDRA STREET, INTO PHILLIP STREET, INTO ALBERT STREET, INTO LOSKOP ROAD, INTO N3, INTO R74, INTO WINTERTON, LEFT INTO R600, RIGHT INTO LOSKOP ROAD AND PROCEED TO EMMAUS MISSION TAXI RANK AND RETURN ALONG THE FORWARD ROUTE IN REVERSE OR DIRECT ALONG LOSKOP ROAD.   |
| 12.20 | 2202EN2202EN00050210 - SOBABILI TO ESCOURT<br><br>FROM APPROVED TAXI RANK IN SOBABILI, INTO AND ALONG D1241, LEFT INTO P29 NTABAMHLOPHE ROAD LOADING AND OFFLOADING. PASS EMTSHEZI HIGH SCHOOL, SHAYAMOYA, NEWLANDS, LOCHSLOY, WEMBEZI INTO MARTIN ROAD, HELLET ROAD, RICHMOND ROAD, CONNOR STREET, TURN LEFT INTO ALEXANDRA STREET INTO THE TAXI RANK AND RETURN ALONG THE FORWARD ROUTE IN REVERSE.<br><br>ALTERNATIVE ROUTE<br><br>FROM P29 INTO HARRY MILLER ROAD, SUBWAY ROAD, ALBERT STREET, PHILLIP STREET ALONG ALEXANDRA STREET INTO THE TAXI RANK AND RETURN.<br><br>SETTING DOWN AND PICKING UP PASSENGERS:<br><br>1.BACON FACTORY ROAD R103 INTO CONNOR STREET INTO ALEXANDRA STREET INTO TAXI RANK.<br>2.NARROWTEX INTO LOSKOP ROAD.<br>3.MASONITE INTO BROOMCLIFFE ROAD.<br>4.MASONITE INTO BANK ROAD.<br>5.MOSAIC INTO BANK ROAD.  |
| 12.21 | 2202EN2202EN00050216 - ESTCOURT TO FORDEVILLE.<br><br>FROM ALEXANDRA STREET TAXI RANK, LEFT INTO HARDING STREET, LEFT BOUGINVILLEA AND TURN RIGHT INTO 1ST AVENUE STRAIGHT TO 5TH AVENUE, STRAIGHT TO 8TH AVENUE, LEFT TO 9TH AVENUE, LEFT TO 6TH AVENUE, RIGHT TO 4TH AVENUE, LEFT TO 3RD AVENUE STREET, LEFT INTO HIBISCUS AVENUE RIGHT INTO CARNATION ROAD BACK TO HIBISCUS AVENUES, LEFT INTO CANNA AVENUE, PASS THE FORDEVILLE HALL TO THE RANK, OFFLOAD AND LOAD AND RETURN ALONG THE FORWARD ROUTE IN REVERSE  |
| 12.22 | 2202EN2202ER10050185 - ESTCOURT TO BERGVILLE<br>FROM APPROVED TAXI RANK IN ESCOURT, INTO ALEXANDRA STREET, INTO PHILLIP STREET, INTO ALBERT STREET, INTO LOSKOP ROAD, INTO N3, INTO R74 BERGILLE, INTO R600, INTO BERGVILLE TAXI RANK. OFFLOAD, LOADING AND RETURN ALONG FORWARD ROUTE IN REVERSE. 6.1 ALTERNATIVE ROUTE FROM APPROVED TAXI RANK IN ESCOURT, INTO ALEXANDRA STREET, INTO BROOMCLIFFE ROAD, TURN RIGHT TO LOSKOP ROAD INTO P10 PASS LOSKOP, TURN RIGHT INTO R600, TURN LEFT INTO R74, TURN RIGHT INTO WEST STREET, INTO BERGVILLE TAXI RANK OFFLOAD, LOADING AND RETURN ALONG FORWARD ROUTE IN REVERSE.  |
| 12.23 | 2202EN2203BL10050215 - ESTCOURT TO ZWELISHA:<br>FROM APPROVED TAXI RANK IN ZWELITSHA LOCATION AND TURN LEFT INTO P29 NTABAMHLOPHE ROAD LOADING AND OFFLOADING ALONG THE WAY. UP TO WEMBEZI, PROCEED ALONG P29, INTO MARTIN ROAD, HELLET ROAD, RICHMOND ROAD, CONNOR STREET, TURN INTO ALEXANDRA STREET INTO TAXI RANK AND RETURN ALONG THE FORWARD ROUTE IN REVERSE.  |
| 12.24 | 2202EN7100H010050214 - ESCOURT TO QWAQWA<br><br>FROM ALEXANDRA STREET TAXI RANK LOADING INTO LOSKOP ROAD, PASS ULTRA CITY TO N3 LEFT TO R74 WINTERTON INTO R74 BERGVILLE AND PROCEED DIRECT TO QWAQWA TAXI RANK OFFLOADING AND LOADING AND RETURN ALONG THE FORWARD ROUTE IN REVERSE.<br><br>IMPORTANT<br>THIS ROUTE MAY NOT BE ISSUED UNLESS A RANK PERMIT FOR VEREENIGING IS PRODUCED.  |



## transport

Department:  
Transport  
Province of KwaZulu-Natal

## GAZETTE

LGKZNG44-2023-FEB

REGION: ALL

|       |  |
|-------|--|
| 12.25 | KZPRERC2783310 - ESTCOURT TO THEMBALIHLE (NEW LOCAL ROUTE)<br>FROM AN APPROVED TAXI RANK IN ESTCOURT, TURN RIGHT TO ALEXANDRA STREET, TURN LEFT TO HARDING STREET JOIN R103, TURN RIGHT TO R74, TURN LEFT TO D489 PROCEED AND TURN LEFT TO THEMBELIHLE RANK NEXT TO THEMBELIHLE PRIMARY SCHOOL, DROP AND PICK PASSENGERS TO ESTCOURT.  |
| 12.26 | KZPRERC2783359 - THEMBALIHLE TO WEENEN (NEW LOCAL ROUTE)<br>FROM THEMBALIHLE RANK NEXT TO THEMBALIHLE PRIMARY SCHOOL, TURN LEFT TO JOIN D489, TURN LEFT TO JOIN R74, PROCEED CROSS WEENEN NATURE RESERVE USING R74, TURN RIGHT AND PROCEED WITH R74 PROCEED AND TURN LEFT TO ANDRIES PRETORIUS TURN LEFT TO RETIEF STREET, TURN LEFT TO BELL STREET, TURN LEFT TO VALLEY STREET AND TURN RIGHT TO WEENEN TAXI RANK. DROP AND PICK PASSENGERS BACK TO THEMBALIHLE.  |
| 12.27 | KZPRERC2796246 - ESTCOURT TO KHWESI<br>FROM APPROVED TAXI RANK IN ESTCOURT WITH PASSENGERS TURN RIGHT INTO ALEXANDRA STREET CROSSING ROBOTS TURN RIGHT PATERSON STREET, LEFT INTO ALBERT STREET DROP/PICK ALONG LEFT LORNE STREET CROSSING THE BRIDGE DROP/PICK PROCEED, TURN LEFT KEMPS ROAD, PROCEED STRAIGHT THEN RIGHT UNNAMED ROAD TO KHWESI DROPPING OFF PASSENGERS AND PICKING UP PASSENGERS ALONG ROAD IN REVERSE ROUTES TO ESTCOURT TAXI RANK.<br>ALTERNATIVE BACKWARD ROUTE:<br>FROM KHWESI UNNAMED ROADS WITH PASSENGERS INTO LEFT KEMPS ROAD, TURN RIGHT R103 CROSSING THE BRIDGE BECOMES LORNE STREET STRAIGHT TILL HARDING STREET LEFT ALBERT STREET RIGHT PHILIP STREET THEN RIGHT INTO APPROVED TAXI RANK IN ESTCOURT DROPPING/PICKING PASSENGERS.   |
| 12.28 | KZPRERC2798892 - COLENZO TO EKUTHULENI<br>FROM AN APPROVED TAXI RANK IN COLENZO ALONG SIR GEORGE STREET, TURN LEFT INTO R74, PROCEED AND TURN LEFT INTO EKUTHULENI TAXI RANK DROPPING AND PICKING PASSENGERS AND RETURN TO COLENZO USING THE SAME ROUTE IN REVERSE.  |
| 12.29 | KZPRERC2804380 - COLENZO TO GANASHOEK AND RETURN<br>FROM APPROVED TAXI RANK IN COLENZO SIR GEORGE STREET, TURN LEFT INTO WEST STREET, TURN RIGHT INTO DAVIDSON STREET, PROCEEDING PASS NKANYEZINI, TURN LEFT INTO D448 INTO GANASHOEK AND RETURN ALONG THE SAME ROUTE.   |
| 12.30 | KZPRERC2813690 - ESTCOURT TO MOOI RIVER<br>FROM APPROVED TAXI RANK IN ESTCOURT WITH PASSENGERS, TURN RIGHT INTO ALEXANDRA STREET, TURN RIGHT HARDING STREET, BECOMES LORNE STREET CROSSING BRIDGE INTO R103 STRAIGHT THEN, TURN LEFT P1/8 DROP / PICK PASSENGERS ALONG, PROCEED ALONG THE ROAD (MABHALONINI, WILLOW GRANGER) INTO THE CIRCLE, THEN OUT INTO LEFT LAWRENCE ROAD, STRAIGHT ACROSS ROBOT INTO RIGHT PKX0064 MOOI RIVER TAXI RANK, ALLOCATED BAY DROPPING OFF PASSENGERS AND PICKING UP PASSENGERS IN REVERSE ROUTE TO ESTCOURT TAXI RANK.<br>ALTERNATIVE ROUTE<br>FROM APPROVED TAXI RANK IN ESTCOURT WITH PASSENGERS, TURN RIGHT INTO ALEXANDRA STREET, TURN RIGHT HARDING BECOMES LORNE STREET CROSSING BRIDGE INTO R103 STRAIGHT ALONG INTO LEFT JOINING N3, PROCEED ALONG THEN LEFT TREVERTON PLAZZA INTO CLAUGHTO TERRACE, LEFT TURN IN MARKET STREET, THEN RIGHT TURN INTO LAWRENCE ROAD, INTO RIGHT PKX0064 MOOI RIVER TAXI RANK, ALLOCATED BAY DROPPING OFF AND PICKING UP PASSENGERS IN REVERSE ROUTE TO ESTCOURT TAXI RANK. |



## transport

Department:  
Transport  
Province of KwaZulu-Natal

## GAZETTE

LGKZNG44-2023-FEB

REGION: ALL

|      |   |     |  |
|------|---|-----|--|
| 1)   | <b>Application Number:</b> APP0149820   | 2)  | <b>Gazette Number:</b> LGKZNG44-2023-FEB                         |
| 3)   | <b>Applicant:</b> ZB LUSHABA<br><b>ID NO.</b> 5511230754088<br><b>Association:</b> WAAIHOEK TAXI ASSOCIATION  | 4)  | <b>Applicant Address:</b><br>A117 EKUVUKENI<br>LADYSMITH<br>3370 |
| 5)   | <b>Existing Licence Holder:</b> NOT APPLICABLE<br><b>ID NO.</b> NOT APPLICABLE  | 6)  | <b>Existing Licence Holder Address:</b><br>NOT APPLICABLE        |
| 7)   | <b>Type of application:</b> NEW OPERATING LICENCE   | 8)  | <b>Operating Licence Number:</b> NOTAVAILABLE                    |
| 9)   | <b>Vehicle Type:</b> MINIBUS  | 10) | 1 X 15 (SEATED) + 0 (STANDING)                                   |
| 11)  | <b>Region:</b> UTHUKELA   |     |  |
| 12.1 | <p>KZPRERC2744061 - FROM UITVAL TAXI RANK, ESAMBENENI, P361 KWAHLATHINI 1&amp;2, THOLENI, SLANFORD DOUGLAS, MAHWENI HIGH SCHOOL, EZIHLABATHINI, TURN LEFT TO HELPMEKAAR ROAD, SGWEJE SECONDARY SCHOOL, BACK TO HELPMEKAAR ROAD TURN LEFT TO SOMSHOEK VAALKOP, SPANDIKRONI, BACK TO HELPMEKAAR ROAD TO EKUVUKENI TO WAAIHOEK NOQHAZA, FITTY PARK, BACK TO HELMEKAAR ROAD, JOIN N11, STRAIGHT TO CRAWSHAW STREET, TO LYLLE STREET TURN LEFT TO PLAZA TAXI RANK (DROP OFF AND PICK UP), BACK LYLLE STREET TO ILLING ROAD TAXI RANK AND RETURN.</p> <p>ALTERNATIVE: FROM UITVAL TAXI RANK, ESAMBANENI P361, DOUGLAS MAWENI HIGH SCHOOL, EZIHLABATHINI, TURN LEFT TO HELPMEKAAR ROAD, SGWEJE SECONDARY SCHOOL BACK TO HELPMEKAAR ROAD, TURN LEFT TO SOMSHOEK, SPANDITHON, BACK TO HELPMEKAAR ROAD, TO EKUVUKENI, TO WAAIHOEK NOQHAZA, FITTY PARK, BACK TO HELPMEKAAR ROAD, STEDVILLE (DROP OFF AND PICK UP), STRAIGHT TO CRAWSHAW STREET TO LYLLE STREET AND TURN TO PLAZA TAXI RANK (DROP OFF AND PICK ) BACK TO LYLLE STREET TO ILLINGS ROAD TAXI RANK AND RETURN.</p> |     |  |
| 12.2 | <p>KZPRERC2758369 - EKUVUKENI TO LADYSMITH<br/>FROM EKUVUKENI TO WAAIHOEK, NOQHAZA, FITTY PARK TO HELPMEKAAR ROAD, STRAIGHT TO CRAWSHAW STREET TOLYLLE STREET, TURN LEFT TO PLAZA RANK DROP OFF AND PICK UP PASSENGERS AND BACK TO LYLLE STREET TO ILLING STREET TAXI RANK AND RETURN ALONG THE SAME ROUTE.</p>   |     |  |
| 12.3 | <p>KZPRERC2758418 - WAAIHOEK TO LADYSMITH<br/>FROM WAAIHOEK NOQHAZA TO HELPMEKAAR ROAD N11, CRAWSHAW, LYLLE STREET TURN TO PLAZA TAXI RANK DROP OFF AND PICK UP PASSENGERS BACK TO LYLLE STREET TO ILLING ROAD TAXI RANK AND RETURN ALONG THE SAME ROUTE.</p> <p>ALTERNATIVE:<br/>FROM WAAIHOEK NOQHAZA TO HELPMEKAAR TO SHEPSTONE ROAD, TURN LEFT TO FAIRDROUGH STREET, TURN RIGHT TO HYDE STREET INTO C.F.C.C., BACK TO HYDE STREET AND FAIRDROUGH STREET, LEFT TO EGERTON STREET, RIGHT DIAMANA STREET, CONVENT STREET TURN RIGHT TO MURCHISON STREET, TURN LEFT TO ALEXANDRA STREET AND CROSS MURCHISON TO PORT ROAD, LEFT TO BATTERY STREET, TO HOSPITAL BACK TO ILLING ROAD TAXI RANK AND RETURN ALONG THE SAME ROUTE. (ONLY DROP OFF).</p>   |     |  |





## transport

Department:  
Transport  
Province of KwaZulu-Natal

## GAZETTE

LGKZNG44-2023-FEB

REGION: ALL

|      |   |     |  |
|------|---|-----|--|
| 1)   | <b>Application Number:</b> APP0149823   | 2)  | <b>Gazette Number:</b> LGKZNG44-2023-FEB                         |
| 3)   | <b>Applicant:</b> ZB LUSHABA<br><b>ID NO.</b> 5511230754088<br><b>Association:</b> WAAIHOEK TAXI ASSOCIATION  | 4)  | <b>Applicant Address:</b><br>A117 EKUVUKENI<br>LADYSMITH<br>3370 |
| 5)   | <b>Existing Licence Holder:</b> NOT APPLICABLE<br><b>ID NO.</b> NOT APPLICABLE  | 6)  | <b>Existing Licence Holder Address:</b><br>NOT APPLICABLE        |
| 7)   | <b>Type of application:</b> NEW OPERATING LICENCE   | 8)  | <b>Operating Licence Number:</b> NOTAVAILABLE                    |
| 9)   | <b>Vehicle Type:</b> MINIBUS  | 10) | 1 X 15 (SEATED) + 0 (STANDING)                                   |
| 11)  | <b>Region:</b> UTHUKELA   |     |  |
| 12.1 | KZPRERC2744061 - FROM UITVAL TAXI RANK, ESAMBENENI, P361 KWAHLATHINI 1&2, THOLENI, SLANFORD DOUGLAS, MAHWENI HIGH SCHOOL, EZIHLABATHINI, TURN LEFT TO HELPMKAAR ROAD, SGWEJE SECONDARY SCHOOL, BACK TO HELPMKAAR ROAD TURN LEFT TO SOMSHOEK VAALKOP, SPANDIKRONI, BACK TO HELPMKAAR ROAD TO EKUVUKENI TO WAAIHOEK NOQHAZA, FITTY PARK, BACK TO HELPMKAAR ROAD, JOIN N11, STRAIGHT TO CRAWSHAW STREET, TO LYLLE STREET TURN LEFT TO PLAZA TAXI RANK (DROP OFF AND PICK UP), BACK LYLLE STREET TO ILLING ROAD TAXI RANK AND RETURN.<br>ALTERNATIVE: FROM UITVAL TAXI RANK, ESAMBANENI P361, DOUGLAS MAWENI HIGH SCHOOL, EZIHLABATHINI, TURN LEFT TO HELPMKAAR ROAD, SGWEJE SECONDARY SCHOOL BACK TO HELPMKAAR ROAD, TURN LEFT TO SOMSHOEK, SPANDITHON, BACK TO HELPMKAAR ROAD, TO EKUVUKENI, TO WAAIHOEK NOQHAZA, FITTY PARK, BACK TO HELPMKAAR ROAD, STEDVILLE (DROP OFF AND PICK UP), STRAIGHT TO CRAWSHAW STREET TO LYLLE STREET AND TURN TO PLAZA TAXI RANK (DROP OFF AND PICK UP) BACK TO LYLLE STREET TO ILLINGS ROAD TAXI RANK AND RETURN. |     |  |
| 12.2 | KZPRERC2758369 - EKUVUKENI TO LADYSMITH<br>FROM EKUVUKENI TO WAAIHOEK, NOQHAZA, FITTY PARK TO HELPMKAAR ROAD, STRAIGHT TO CRAWSHAW STREET TO LYLLE STREET, TURN LEFT TO PLAZA RANK DROP OFF AND PICK UP PASSENGERS AND BACK TO LYLLE STREET TO ILLING STREET TAXI RANK AND RETURN ALONG THE SAME ROUTE.   |     |  |
| 12.3 | KZPRERC2758418 - WAAIHOEK TO LADYSMITH<br>FROM WAAIHOEK NOQHAZA TO HELPMKAAR ROAD N11, CRAWSHAW, LYLLE STREET TURN TO PLAZA TAXI RANK DROP OFF AND PICK UP PASSENGERS BACK TO LYLLE STREET TO ILLING ROAD TAXI RANK AND RETURN ALONG THE SAME ROUTE.<br>ALTERNATIVE:<br>FROM WAAIHOEK NOQHAZA TO HELPMKAAR TO SHEPSTONE ROAD, TURN LEFT TO FAIRDROUGH STREET, TURN RIGHT TO HYDE STREET INTO C.F.C.C., BACK TO HYDE STREET AND FAIRDROUGH STREET, LEFT TO EGERTON STREET, RIGHT DIAMANA STREET, CONVENT STREET TURN RIGHT TO MURCHISON STREET, TURN LEFT TO ALEXANDRA STREET AND CROSS MURCHISON TO PORT ROAD, LEFT TO BATTERY STREET, TO HOSPITAL BACK TO ILLING ROAD TAXI RANK AND RETURN ALONG THE SAME ROUTE. (ONLY DROP OFF).  |     |  |





## transport

Department:  
Transport  
Province of KwaZulu-Natal

## GAZETTE

LGKZNG44-2023-FEB

REGION: ALL

|      |   |     |  |
|------|---|-----|--|
| 1)   | <b>Application Number:</b> APP0149825   | 2)  | <b>Gazette Number:</b> LGKZNG44-2023-FEB                     |
| 3)   | <b>Applicant:</b> KS MAJOLA<br><b>ID NO.</b> 9210026350088<br><b>Association:</b> ESTCOURT DISTRICT TAXI ASSOCIATION  | 4)  | <b>Applicant Address:</b><br>P.O BOX 168<br>ESTCOURT<br>3310 |
| 5)   | <b>Existing Licence Holder:</b> NOT APPLICABLE<br><b>ID NO.</b> NOT APPLICABLE  | 6)  | <b>Existing Licence Holder Address:</b><br>NOT APPLICABLE    |
| 7)   | <b>Type of application:</b> NEW OPERATING LICENCE   | 8)  | <b>Operating Licence Number:</b> NOTAVAILABLE                |
| 9)   | <b>Vehicle Type:</b> MINIBUS  | 10) | 1 X 15 (SEATED) + 0 (STANDING)                               |
| 11)  | <b>Region:</b> UTHUKELA   |     |  |
| 12.1 | <p>2202EK2202EN00050211 - WEMBEZI TO ESCOURT</p> <p>FROM APPROVED TAXI RANK IN WEMBEZI TO APPROVED TAXI RANK IN ESCOURT AND WEMBEZI RANK, INTO LONGHOMES, MAHASHINI, KHWEZI, V. Q. DEPO, FIVE ROOM, NKWEZELA, TURN LEFT TO LOCKSLOY, NEWLANDS, LOADING AND OFFLOADING AND TURN INTO C SECTION LOADING AND OFFLOADING TURN RIGHT INTO P29 NTABAMHLOPHE ROAD INTO MARTIN ROAD, HELLET ROAD, CONNOR STREET AND TURN LEFT INTO ALEXANDRA STREET INTO TAXI RANK, OFFLOADING AND LOADING AND RETURN ALONG THE FORWARD ROUTE IN REVERSE.</p> <p>ALTERNATIVE ROUTE</p> <p>FROM P29 NTABAMHLOPHE ROAD, INTO HARRY MILLER ROAD, SUBWAY ROAD, ALBERT STREET, PHILLIP STREET, AND TURN RIGHT INTO ALEXANDRA STREET INTO TAXI RANK. OFFLOADING, LOADING AND RETURN THE FORWARD ROUTE IN REVERSE.</p> <p>SETTING DOWN AND PICKING UP PASSENGERS:</p> <p>1. BACON FACTORY ROAD R103 INTO CONNOR STREET INTO ALEXANDRA STREET INTO TAXI RANK.<br/>2. NARROWTEX INTO LOSKOP ROAD.<br/>3. MASONITE INTO BROOMCLIFFE ROAD.<br/>4. MASONITE INTO BANK ROAD.<br/>5. MOSAIC INTO BANK ROAD.</p> |     |  |
| 12.2 | <p>2202EN2202DR10050199 - HLATHIKHULU TO MOOI RIVER</p> <p>FROM HLATHIKHULU TAXI RANK, INTO P169, PROCEED TO P1-7, INTO K. P. X. 0088 MOOI RIVER TAXI RANK AND RETURN ALONG THE FORWARD ROUTE IN REVERSE.</p>   |     |  |
| 12.3 | <p>2202EN2202EN00050177 - CHARTER: FROM ESTCOURT TAXI RANK TO POINT WITHIN THE PROVINCE KZN ONLY. NO PICKING OR SETTING DOWN OF PASSENGERS EN ROUTE.</p>  |     |  |
| 12.4 | <p>2202EN2202EN00050181 - CORNFIELDS TO ESCOURT</p> <p>FROM APPROVED TAXI RANK IN CORNFIELDS ALONG D489 LEFT INTO R74, LEFT INTO R103, INTO LORNE STREET, INTO HARDING STREET, INTO ALEXANDRA STREET TO APPROVED TAXI RANK IN ALEXANDRA STREET AND RETURN ALONG THE FORWARD ROUTE IN REVERSE (SUBJECT TO RESTRICTION NUMBER 5, PICKING UP AND SETTING DOWN ENROUTE).</p> <p>ALTERNATIVE ROUTE</p> <p>FROM APPROVED TAXI RANK IN FRERE, TURN RIGHT INTO R103, INTO LORNE STREET, INTO HARDING STREET, TURN INTO ALEXANDRA STREET INTO APPROVED TAXI RANK IN ALEXANDRA STREET AND RETURN ALONG FORWARD ROUTE IN REVERSE.</p> <p>SETTING DOWN AND PICKING UP PASSENGERS:</p> <p>1. BACON FACTORY ROAD R103 INTO CONNOR STREET INTO ALEXANDRA STREET INTO TAXI RANK.<br/>2. NARROWTEX INTO LOSKOP ROAD.<br/>3. MASONITE INTO BROOMCLIFFE ROAD.<br/>4. MASONITE INTO BANK ROAD.<br/>5. MOSAIC INTO BANK ROAD.</p>  |     |  |
| 12.5 | <p>2202EN2202EN00050182 - DUTCH GOODHOME - ESTCOURT</p> <p>FROM APPROVED TAXI RANK IN D1246, DUTCH GOODHOME TURN RIGHT TO P29 LOADING TOWARDS ESCOURT PASS UMTSHEZI HIGH SCHOOL, PROCEED ALONG P29 OFFLOADING, PASS SHAYAMOYA, NEWLANDS, LOCKSLOY, WEMBEZI TOWNSHIP ALONG P29 INTO MARTIN ROAD, HELLET ROAD, RICHMOND ROAD, CONNOR STREET, TURN LEFT TO ALEXANDRA STREET INTO TAXI RANK OFFLOAD AND LOAD AND RETURN ALONG FORWARD ROUTE IN REVERSE.</p> <p>ALTERNATIVE ROUTE</p> <p>FROM P29 INTO HARRY MILLER ROAD, ALBERT STREET, INTO PHILLIP STREET AND ALONG ALEXANDRA STREET, INTO TAXI RANK.</p>   |     |  |
| 12.6 | <p>2202EN2202EN00050183 - ESTCOURT TO MABHALONINI</p> <p>FROM APPROVED TAXI RANK IN MABHALONINI, INTO AND ALONG R103, INTO DRUMMOND ROAD, LEFT INTO ALBERT STREET, RIGHT INTO PHILLIP STREET, INTO ALEXANDRA STREET, INTO ALEXANDRA STREET TAXI RANK AND RETURN ALONG THE FORWARD ROUTE IN REVERSE.</p>   |     |  |
| 12.7 | <p>2202EN2202EN00050184 - ESIGODLWENI TO ESTCOURT</p> <p>FROM APPROVED TAXI RANK IN ESIGODLWENI, INTO R17, INTO AND ALONG R103, INTO LORNE STREET, INTO HARDING STREET, INTO ALEXANDRA STREET, INTO ALEXANDRA TAXI RANK AND RETURN ALONG FORWARD ROUTE IN REVERSE.</p>  |     |  |
| 12.8 | <p>2202EN2202EN00050197 - GCINUSIZI TO ESCOURT</p> <p>FROM APPROVED TAXI RANK IN KWA-GCINUSIZI TURN RIGHT INTO P29, LOADING AND OFFLOADING TOWARDS ESCOURT PASS MTSHEZI HIGH SCHOOL, PROCEED ALONG P29 INTO MARTIN ROAD, INTO HELLET ROAD, INTO CONNOR STREET, LEFT INTO ALEXANDRA STREET, INTO TAXI RANK AND RETURN ALONG THE FORWARD ROUTE IN REVERSE.</p> <p>ALTERNATIVE ROUTE</p> <p>FROM P29 LEFT INTO HARRY MILLER ROAD, RIGHT INTO SUBWAY ROAD, RIGHT INTO ALBERT STREET, LEFT INTO PHILLIP STREET INTO ALEXANDRA STREET TAXI RANK AND RETURN ALONG FORWARD ROUTE IN REVERSE.</p> <p>SETTING DOWN AND PICKING UP PASSENGERS:</p> <p>1. BACON FACTORY ROAD R103 INTO CONNOR STREET INTO ALEXANDRA STREET INTO TAXI RANK.<br/>2. NARROWTEX INTO LOSKOP ROAD;<br/>3. MASONITE INTO BROOMCLIFFE ROAD;<br/>4. MOSAIC INTO BANK ROAD.</p>  |     |  |



## transport

Department:  
Transport  
Province of KwaZulu-Natal

## GAZETTE

LGKZNG44-2023-FEB

REGION: ALL

|       |   |
|-------|---|
| 12.9  | <p>2202EN2202EN00050198 - HLATHIKHULU TO ESCCOURT</p> <p>FROM APPROVED TAXI RANK IN HLATHIKHULU INTO C1326, INTO P391, ALONG D1240, PROCEED ALONG P28-9 VIA NHLALAKAHLE NTABAMHLOPHE POLICE STATION, TURN TO P29 LOADING ALONG THE ROUTE UP DUTCH GOODHOME, OFFLOADING ONLY ALONG P29 INTO MARTIN ROAD, HELLET ROAD, RICHMOND ROAD, CONNOR STREET, TURN LEFT INTO ALEXANDRA STREET INTO TAXI RANK ESCCOURT AND RETURN ALONG FORWARD ROUTE IN REVERSE.</p> <p>OR</p> <p>FROM APPROVED TAXI RANK IN HLATHIKHULU P170, INTO R103, INTO DRUMMOND ROAD, INTO ALBERT STREET INTO HARDING STREET, INTO ALEXANDRA STREET RANK ESCCOURT, DIRECT AND RETURN.</p> <p>OR</p> <p>FROM APPROVED TAXI RANK IN HLATHIKHULU P171 INTO R103, INTO P29, HARRY MILLER ROAD, SUBWAY ROAD, ALBERT STREET, PHILLIP STREET, ALONG ALEXANDRA STREET INTO TAXI RANK ESCCOURT AND RETURN.</p> <p>OR</p> <p>FROM APPROVED TAXI RANK IN HLATHIKHULU INTO P28 JOIN P379, PASSING KWADLAMINI, KWANDABA, JOIN P29, PROCEED TO HARRY MILLER ROAD, SUBWAY ROAD, INTO ALBERT STREET, PHILLIP STREET, ALEXANDRA STREET, INTO TAXI RANK ESCCOURT. OFFLOADING, LOADING AND RETURN.</p> <p>SETTING DOWN AND PICKING UP PASSENGERS:</p> <ol style="list-style-type: none"> <li>1. BACON FACTORY ROAD R103 INTO CONNOR STREET INTO ALEXANDRA STREET INTO TAXI RANK.</li> <li>2. NARROWTEX INTO LOSKOP ROAD;</li> <li>3. MASONITE INTO BROOMCLIFFE ROAD;</li> <li>4. MASONITE INTO BANK ROAD; AND</li> <li>5. MOSAIC INTO BANK ROAD.</li> </ol> |
| 12.10 | <p>2202EN2202EN00050200 - ESCCOURT TO HOSPITAL.</p> <p>FROM ALEXANDRA TAXI RANK RIGHT INTO HARDING STREET, LEFT INTO ALBERT STREET, RIGHT INTO DRUMMOND ROAD, INTO LORNE STREET (R103), TO HOSPITAL TAXI RANK AND RETURN ALONG R103, INTO LORNE STREET, INTO HARDING STREET, INTO ALEXANDRA STREET INTO THE TAXI RANK.</p> <p>OR</p> <p>ESCCOURT TAXI RANK INTO ALEXANDRA STREET, LEFT INTO HARDING STREET, INTO THE R103 AND PROCEED TO COLITA AND RETURN ALONG THE FORWARD ROUTE IN REVERSE.</p>  |
| 12.11 | <p>2202EN2202EN00050201 - ESCCOURT HOSTEL TO ESCCOURT</p> <p>FROM ESCCOURT TAXI RANK INTO ALEXANDRA STREET, RIGHT INTO HARDING STREET, LEFT INTO ALBERT STREET, INTO EXTENSION ROAD, INTO DRUMMOND ROAD, LEFT INTO LORNE STREET, INTO R103, LEFT INTO KEMPS ROAD AND PROCEED TO THE HOSTEL TAXI RANK AND RETURN ALONG THE FORWARD ROUTE IN REVERSE</p>  |
| 12.12 | <p>2202EN2202EN00050202 - ESTCOURT - KOMDAG</p> <p>FROM POST OFFICE TAXI RANK, INTO HARDING STREET, TURN RIGHT INTO RICHMOND ROAD (SPAR) BECOMING ROLLAND HELLET AVENUE, TURN RIGHT INTO JAMMIE DE WAAL AVENUE (DRAKENSVIEW) TURN RIGHT INTO NTABAMHLOPHE ROAD. TURN LEFT INTO BRICKHILL ROAD (GERRY'S MOTORS) TO GOOD STREET (CHRISTIAN CENTRE), TURN INTO JAMMIE DE WAAL AVENUE, TURN RIGHT INTO DOVETREE AVENUE, TURN RIGHT TO SIR FREDERICK ROAD. TURN TO SYMONDS ROAD, LEFT INTO GEORGE SMITH STREET, TURN LEFT INTO BRICKHILL, TURN LEFT INTO ELIZABETH AVENUE, TURN RIGHT INTO CHERRY STREET, TURN RIGHT INTO ABELIA STREET, TURN, RIGHT INTO BRICKHILL ROAD, LEFT INTO BROOM ROAD, TURN RIGHT INTO ALOE STREET, TURN LEFT INTO ELIZABETH AVENUE, TURN LEFT INTO SUBWAY ROAD, TURN RIGHT INTO ALBERT STREET, LEFT INTO HARDING STREET TAXI RANK AND RETURN ALONG THE FORWARD ROUTE IN REVERSE.</p>   |
| 12.13 | <p>2202EN2202EN00050203 - ESTCOURT TO KWA-DLAMINI</p> <p>FROM APPROVED TAXI RANK IN KWA-DLAMINI INTO P379 LOADING AND OFFLOADING INTO EMTSHEZI HIGH SCHOOL AND TURN RIGHT INTO P29 NTABAMHLOPHE ROAD, OFFLOADING ONLY, PASS SHAYAMOYA, NEWLANDS, LOCKSLOY AND WEMBEZI, INTO MARTIN ROAD, HELLET ROAD, RICHMOND ROAD, CONNOR STREET, TURN LEFT INTO ALEXANDRA STREET INTO TAXI RANK AND RETURN THE FORWARD ROUTE IN REVERSE.</p> <p>FROM P29 INTO HARRY MILLER ROAD, SUBWAY ROAD, ALBERT STREET, PHILLIP STREET, ALONG ALEXANDRA STREET INTO TAXI RANK OFFLOADING, LOADING AND RETURN.</p> <p>FROM P29 INTO HARRY MILLER ROAD, SUBWAY ROAD, ALBERT STREET, PHILLIP STREET, ALONG ALEXANDRA STREET INTO TAXI RANK OFFLOADING, LOADING AND RETURN.</p>   |
| 12.14 | <p>2202EN2202EN00050204 - MHUBHENI TO ESTCOURT</p> <p>FROM MHUBHENI TAXI RANK INTO D1381 LOADING AND OFFLOADING ALONG THE WAY. PASS GREYSTONE, HILTON FARM, WEMBEZI OFFLOADING AND TURN RIGHT INTO P29 NTABAMHLOPHE ROAD, OFFLOADING, INTO MARTIN ROAD, HELLET ROAD, RICHMOND ROAD, CONNOR STREET, AND TURN LEFT INTO ALEXANDRA STREET INTO TAXI RANK AND RETURN ALONG THE FORWARD ROUTE IN REVERSE.</p> <p>FROM MHUBHENI ALONG P17, DALTON, LOADING AND OFFLOADING ALONG THE WAY, PASS GREYSTONE, BLUE HAZE, INTO P29 NTABAMHLOPHE ROAD, INTO MARTIN ROAD, HELLET ROAD, CONNOR STREET, AND TURN LEFT INTO ALEXANDRA STREET, INTO TAXI RANK, OFFLOADING, LOADING AND RETURN.</p> <p>FROM P29 INTO HARRY MILLER ROAD, RIGHT INTO SUBWAY ROAD, RIGHT INTO ALBERT STREET, LEFT INTO PHILLIP STREET, INTO ALEXANDRA STREET, INTO THE TAXI RANK AND RETURN.</p> <p>FROM P29 INTO HARRY MILLER ROAD, INTO SUBWAY ROAD, INTO ALBERT STREET INTO PHILLIPS STREET INTO ALEXANDRA STREET INTO TAXI RANK AND RETURN.</p>   |
| 12.15 | <p>2202EN2202EN00050205 - MDWEBU TO ESCCOURT</p> <p>FROM APPROVED TAXI RANK IN NDWEBU INTO AND ALONG D1382, LEFT INTO P29, PASS EMTSHEZI HIGH SCHOOL, SHAYAMOYA, NEWLANDS, LOCKSLOY, WEMBEZI, INTO MARTIN ROAD, HELLET ROAD, RICHMOND ROAD, CONNOR STREET, LEFT INTO ALEXANDRA STREET, INTO TAXI RANK AND RETURN ALONG THE FORWARD IN REVERSE.</p>  |
| 12.16 | <p>2202EN2202EN00050206 - PHAPPAKHULU TO ESCCOURT</p> <p>FROM APPROVED TAXI RANK IN PHAPPAKHULU, INTO SAGITTARIUS AVENUE, PHAPPAKHULU INTO R74, WEENEN ROAD AND LEFT TO ESIGODLWENI, LOADING AND OFFLOADING AND TURN RIGHT INTO R74, INTO R103, INTO LORNE STREET, INTO HARDING STREET AND TURN RIGHT INTO ALEXANDRA STREET INTO THE TAXI RANK, OFFLOADING, LOADING AND RETURN ALONG THE FORWARD ROUTE IN REVERSE.</p>  |



## transport

Department:  
Transport  
Province of KwaZulu-Natal

## GAZETTE

LGKZNG44-2023-FEB

REGION: ALL

|       |   |
|-------|---|
| 12.17 | <p>2202EN2202EN00050207 - SHAYAMOYA TO ESCOURT.</p> <p>FROM APPROVED TAXI RANK IN KWA-XABA STORE, INTO BOSHI, INTO SHAYAMOYA A, INTO SHAYAMOYA B, RIGHT INTO P29, NTABAMHLOPHE ROAD, LOADING AND OFFLOADING, PASS SHAYAMOYA, NEWLANDS, LOCHSLOY, WEMBEZI, OFFLOADING ONLY, INTO MARTIN ROAD, INTO HELLET ROAD, RICHMOND ROAD, CONNOR STREET, INTO ALEXANDRA STREET INTO THE TAXI RANK. OFFLOADING, LOADING AND RETURN ALONG THE FORWARD ROUTE IN REVERSE.</p> <p>ALTERNATIVE ROUTE</p> <p>FROM P29 INTO HARRY MILLER ROAD, SUBWAY ROAD, ALBERT STREET, ALONG ALEXANDRA STREET INTO THE TAXI RANK AND RETURN ALONG THE FORWARD ROUTE IN REVERSE.</p> <p>SETTING DOWN AND PICKING UP PASSENGERS:</p> <ol style="list-style-type: none"> <li>1.BACON FACTORY ROAD R103 INTO CONNOR STREET INTO ALEXANDRA STREET INTO TAXI RANK.</li> <li>2.NARROWTEX INTO LOSKOP ROAD.</li> <li>3.MASONITE INTO BROOMCLIFFE ROAD.</li> <li>4.MASONITE INTO BANK ROAD.</li> <li>5.MOSAIC INTO BANK ROAD.</li> </ol> |
| 12.18 | <p>2202EN2202EN00050208 - ESTCOURT TO ESTCOURT</p> <p>FROM APPROVED TAXI RANK IN MVUNDLWENI KWANDABA, MHLUNGWINI SCHOOL, A 1416, LOADING AND OFFLOADING INTO EMTSHEZI HIGH SCHOOL, INTO P29, NTABAMHLOPHE ROAD, OFFLOADING ONLY PASS SHAYAMOYA, NEWLANDS, LOCKSLOY, WEMBEZI INTO A MARTIN ROAD, HELLET ROAD, RICHMOND ROAD, CONNOR STREET AND TURN LEFT INTO ALEXANDRA STREET INTO THE TAXI RANK, OFFLOADING AND LOADING AND RETURN ALONG THE FORWARD ROUTE IN REVERSE.</p> <p>ALTERNATIVE</p> <p>FROM P29 INTO HARRY MILLER ROAD, SUBWAY ROAD, ALBERT STREET ALONG ALEXANDRA STREET, INTO THE TAXI RANK, OFFLOADING, LOADING AND RETURN.</p>   |
| 12.19 | <p>2202EN2202EN00050209 - ESCOURT TO EMMAUS</p> <p>FROM ALEXANDRA STREET TAXI RANK, INTO ALEXANDRA STREET, INTO PHILLIP STREET, INTO ALBERT STREET, INTO LOSKOP ROAD, INTO N3, INTO R74, INTO WINTERTON, LEFT INTO R600, RIGHT INTO LOSKOP ROAD AND PROCEED TO EMMAUS MISSION TAXI RANK AND RETURN ALONG THE FORWARD ROUTE IN REVERSE OR DIRECT ALONG LOSKOP ROAD.</p>  |
| 12.20 | <p>2202EN2202EN00050210 - SOBABILI TO ESCOURT</p> <p>FROM APPROVED TAXI RANK IN SOBABILI, INTO AND ALONG D1241, LEFT INTO P29 NTABAMHLOPHE ROAD LOADING AND OFFLOADING. PASS EMTSHEZI HIGH SCHOOL, SHAYAMOYA, NEWLANDS, LOCHSLOY, WEMBEZI INTO MARTIN ROAD, HELLET ROAD, RICHMOND ROAD, CONNOR STREET, TURN LEFT INTO ALEXANDRA STREET INTO THE TAXI RANK AND RETURN ALONG THE FORWARD ROUTE IN REVERSE.</p> <p>ALTERNATIVE ROUTE</p> <p>FROM P29 INTO HARRY MILLER ROAD, SUBWAY ROAD, ALBERT STREET, PHILLIP STREET ALONG ALEXANDRA STREET INTO THE TAXI RANK AND RETURN.</p> <p>SETTING DOWN AND PICKING UP PASSENGERS:</p> <ol style="list-style-type: none"> <li>1.BACON FACTORY ROAD R103 INTO CONNOR STREET INTO ALEXANDRA STREET INTO TAXI RANK.</li> <li>2.NARROWTEX INTO LOSKOP ROAD.</li> <li>3.MASONITE INTO BROOMCLIFFE ROAD.</li> <li>4.MASONITE INTO BANK ROAD.</li> <li>5.MOSAIC INTO BANK ROAD.</li> </ol>  |
| 12.21 | <p>2202EN2202EN00050216 - ESTCOURT TO FORDEVILLE.</p> <p>FROM ALEXANDRA STREET TAXI RANK, LEFT INTO HARDING STREET, LEFT BOUGINVILLEA AND TURN RIGHT INTO 1ST AVENUE STRAIGHT TO 5TH AVENUE, STRAIGHT TO 8TH AVENUE, LEFT TO 9TH AVENUE, LEFT TO 6TH AVENUE, RIGHT TO 4TH AVENUE, LEFT TO 3RD AVENUE STREET, LEFT INTO HIBISCUS AVENUE RIGHT INTO CARNATION ROAD BACK TO HIBISCUS AVENUES, LEFT INTO CANNA AVENUE, PASS THE FORDEVILLE HALL TO THE RANK, OFFLOAD AND LOAD AND RETURN ALONG THE FORWARD ROUTE IN REVERSE</p>   |
| 12.22 | <p>2202EN2202ER10050185 - ESTCOURT TO BERGVILLE</p> <p>FROM APPROVED TAXI RANK IN ESCOURT, INTO ALEXANDRA STREET, INTO PHILLIP STREET, INTO ALBERT STREET, INTO LOSKOP ROAD, INTO N3, INTO R74 BERGILLE, INTO R600, INTO BERGVILLE TAXI RANK. OFFLOAD, LOADING AND RETURN ALONG FORWARD ROUTE IN REVERSE. 6.1</p> <p>ALTERNATIVE ROUTE FROM APPROVED TAXI RANK IN ESCOURT, INTO ALEXANDRA STREET, INTO BROOMCLIFFE ROAD, TURN RIGHT TO LOSKOP ROAD INTO P10 PASS LOSKOP, TURN RIGHT INTO R600, TURN LEFT INTO R74, TURN RIGHT INTO WEST STREET, INTO BERGVILLE TAXI RANK OFFLOAD, LOADING AND RETURN ALONG FORWARD ROUTE IN REVERSE.</p>  |
| 12.23 | <p>2202EN2203BL10050215 - ESTCOURT TO ZWELISHA:</p> <p>FROM APPROVED TAXI RANK IN ZWELITSHA LOCATION AND TURN LEFT INTO P29 NTABAMHLOPHE ROAD LOADING AND OFFLOADING ALONG THE WAY, UP TO WEMBEZI, PROCEED ALONG P29, INTO MARTIN ROAD, HELLET ROAD, RICHMOND ROAD, CONNOR STREET, TURN INTO ALEXANDRA STREET INTO TAXI RANK AND RETURN ALONG THE FORWARD ROUTE IN REVERSE.</p>   |
| 12.24 | <p>2202EN7100H010050214 - ESCOURT TO QWAQWA</p> <p>FROM ALEXANDRA STREET TAXI RANK LOADING INTO LOSKOP ROAD, PASS ULTRA CITY TO N3 LEFT TO R74 WINTERTON INTO R74 BERGVILLE AND PROCEED DIRECT TO QWAQWA TAXI RANK OFFLOADING AND LOADING AND RETURN ALONG THE FORWARD ROUTE IN REVERSE.</p> <p>IMPORTANT</p> <p>THIS ROUTE MAY NOT BE ISSUED UNLESS A RANK PERMIT FOR VEREENIGING IS PRODUCED.</p>   |
| 12.25 | <p>KZPRERC2783310 - ESTCOURT TO THEMBALIHLE (NEW LOCAL ROUTE)</p> <p>FROM AN APPROVED TAXI RANK IN ESTCOURT, TURN RIGHT TO ALEXANDRA STREET, TURN LEFT TO HARDING STREET JOIN R103, TURN RIGHT TO R74, TURN LEFT TO D489 PROCEED AND TURN LEFT TO THEMBELIHLE RANK NEXT TO THEMBELIHLE PRIMARY SCHOOL, DROP AND PICK PASSENGERS TO ESTCOURT.</p>  |
| 12.26 | <p>KZPRERC2783359 - THEMBALIHLE TO WEENEN (NEW LOCAL ROUTE)</p> <p>FROM THEMBALIHLE RANK NEXT TO THEMBALIHLE PRIMARY SCHOOL, TURN LEFT TO JOIN D489, TURN LEFT TO JOIN R74, PROCEED CROSS WEENEN NATURE RESERVE USING R74, TURN RIGHT AND PROCEED WITH R74 PROCEED AND TURN LEFT TO ANDRIES PRETORIUS TURN LEFT TO RETIEF STREET, TURN LEFT TO BELL STREET, TURN LEFT TO VALLEY STREET AND TURN RIGHT TO WEENEN TAXI RANK. DROP AND PICK PASSENGERS BACK TO THEMBALIHLE.</p>  |



## transport

Department:  
Transport  
Province of KwaZulu-Natal

## GAZETTE

LGKZNG44-2023-FEB

REGION: ALL

|       |  |
|-------|--|
| 12.27 | <p>KZPRERC2796246 - ESTCOURT TO KHWEZI<br/>FROM APPROVED TAXI RANK IN ESTCOURT WITH PASSENGERS TURN RIGHT INTO ALEXANDRA STREET CROSSING ROBOTS TURN RIGHT PATERSON STREET, LEFT INTO ALBERT STREET DROP/PICK ALONG LEFT LORNE STREET CROSSING THE BRIDGE DROP/PICK PROCEED, TURN LEFT KEMPS ROAD, PROCEED STRAIGHT THEN RIGHT UNNAMED ROAD TO KHWEZI DROPPING OFF PASSENGERS AND PICKING UP PASSENGERS ALONG ROAD IN REVERSE ROUTES TO ESTCOURT TAXI RANK.<br/>ALTERNATIVE BACKWARD ROUTE:<br/>FROM KHWEZI UNNAMED ROADS WITH PASSENGERS INTO LEFT KEMPS ROAD, TURN RIGHT R103 CROSSING THE BRIDGE BECOMES LORNE STREET STRAIGHT TILL HARDING STREET LEFT ALBERT STREET RIGHT PHILIP STREET THEN RIGHT INTO APPROVED TAXI RANK IN ESTCOURT DROPPING/PICKING PASSENGERS.</p>   |
| 12.28 | <p>KZPRERC2798892 - COLENZO TO EKUTHULENI<br/>FROM AN APPROVED TAXI RANK IN COLENZO ALONG SIR GEORGE STREET, TURN LEFT INTO R74, PROCEED AND TURN LEFT INTO EKUTHULENI TAXI RANK DROPPING AND PICKING PASSENGERS AND RETURN TO COLENZO USING THE SAME ROUTE IN REVERSE.</p>  |
| 12.29 | <p>KZPRERC2804380 - COLENZO TO GANASHOEK AND RETURN<br/>FROM APPROVED TAXI RANK IN COLENZO SIR GEORGE STREET, TURN LEFT INTO WEST STREET, TURN RIGHT INTO DAVIDSON STREET, PROCEEDING PASS NKANYEZINI, TURN LEFT INTO D448 INTO GANASHOEK AND RETURN ALONG THE SAME ROUTE.</p>   |
| 12.30 | <p>KZPRERC2813690 - ESTCOURT TO MOOI RIVER<br/>FROM APPROVED TAXI RANK IN ESTCOURT WITH PASSENGERS, TURN RIGHT INTO ALEXANDRA STREET, TURN RIGHT HARDING STREET, BECOMES LORNE STREET CROSSING BRIDGE INTO R103 STRAIGHT THEN, TURN LEFT P1/8 DROP / PICK PASSENGERS ALONG, PROCEED ALONG THE ROAD (MABHALONINI, WILLOW GRANGER) INTO THE CIRCLE, THEN OUT INTO LEFT LAWRENCE ROAD, STRAIGHT ACROSS ROBOT INTO RIGHT PKX0064 MOOI RIVER TAXI RANK, ALLOCATED BAY DROPPING OFF PASSENGERS AND PICKING UP PASSENGERS IN REVERSE ROUTE TO ESTCOURT TAXI RANK.<br/>ALTERNATIVE ROUTE<br/>FROM APPROVED TAXI RANK IN ESTCOURT WITH PASSENGERS, TURN RIGHT INTO ALEXANDRA STREET, TURN RIGHT HARDING BECOMES LORNE STREET CROSSING BRIDGE INTO R103 STRAIGHT ALONG INTO LEFT JOINING N3, PROCEED ALONG THEN LEFT TREVERTON PLAZZA INTO CLAUGHTO TERRACE, LEFT TURN IN MARKET STREET, THEN RIGHT TURN INTO LAWRENCE ROAD, INTO RIGHT PKX0064 MOOI RIVER TAXI RANK, ALLOCATED BAY DROPPING OFF AND PICKING UP PASSENGERS IN REVERSE ROUTE TO ESTCOURT TAXI RANK.</p> |



## transport

Department:  
Transport  
Province of KwaZulu-Natal

## GAZETTE

LGKZNG44-2023-FEB

REGION: ALL

|       |   |     |  |
|-------|---|-----|--|
| 1)    | <b>Application Number:</b> APP0149827   | 2)  | <b>Gazette Number:</b> LGKZNG44-2023-FEB                           |
| 3)    | <b>Applicant:</b> MH GUMEDE<br><b>ID NO.</b> 7612075363080<br><b>Association:</b> STANGER TAXI OWNERS ASSOCIATION   | 4)  | <b>Applicant Address:</b><br>P O BOX 4555<br>KWADUKUZA<br><br>4450 |
| 5)    | <b>Existing Licence Holder:</b> NOT APPLICABLE<br><b>ID NO.</b> NOT APPLICABLE  | 6)  | <b>Existing Licence Holder Address:</b><br>NOT APPLICABLE          |
| 7)    | <b>Type of application:</b> NEW OPERATING LICENCE   | 8)  | <b>Operating Licence Number:</b> NOTAVAILABLE                      |
| 9)    | <b>Vehicle Type:</b> MINIBUS  | 10) | 1 X 15 (SEATED) + 0 (STANDING)                                     |
| 11)   | <b>Region:</b> ILEMBE   |     |  |
| 12.1  | 22027Q2201EM10191823 - STANGER TO MANGUZI<br>FROM STANGER TAXI RANK AT THE CORNER OF CATO STREET AND BALCOMB STREET, TURN LEFT INTO BALCOMB STREET, TURN RIGHT INTO GLEDOWMILL ROAD, TURN LEFT INTO R102 PASSING MANDINI, GINGINDLOVU AND TURN LEFT INTO R66, TURN RIGHT INTO R102 TO MTHUNZINI, PASS MTUNZINI, PASS EMPANGENI USING R102 JOIN N2 TO MTUBATUBA PASS HLUHLUWE, PASS MKHUZE, TURN RIGHT INTO P522/1 PASS JOZINI PROCEED AND TURN RIGHT INTO P55/2 PROCEED TO OPHONDWENI AND DROP OFF PASSENGERS PROCEED AND JOIN R22, PROCEED UNTIL MANGUZI THEN TURN RIGHT INTO MANGUZI TAXI RANK (DROP OFF AND PICK UP PASSENGERS AND BACK TO STANGER TAXI RANK)  |     |  |
| 12.2  | 22027Q2202HJ00191826 - STANGER TO BALLITO BAY.<br>FROM STANGER TAXI RANK AT THE CORNER OF CATO AND BALCOMB STREET, TURN LEFT INTO BALCOMB STREET, TURN RIGHT INTO GLEDOWMILL ROAD, TURN RIGHT INTO R102 PASS NTSHAWINI, MELLVILLE, GROUTVILLE START PICKING UP AND DROPPING OFF AT ETETE PROCEED TO SHAKASKRAAL RAILWAY STATION ( PICK AND DROP) PROCEED AND TURN LEFT INTO SALT ROCK ROAD CROSS N2 FREEWAY PROCEED PASS SIZANI SCHOOL, PASS SHELL GARAGE, PASS SALT ROCK HOTEL, JOIN DOLPHIN CRESCENT ROAD, JOIN OCEAN DRIVE, JOIN DOLPHIN CRESCENT PROCEED AND TURN RIGHT INTO COMPENSATION BEACH BOULEVARD ROAD PROCEED AND TURN INTO TAXI STOP NEXT TO SPAR (DROP OFF AND PICK UP PASSENGERS), RETURN USING COMPENSATION BEACH ROAD, TURN LEFT TO JOIN HAWKINS ROAD, LEFT INTO BALLITO DRIVE PASS CALTEX GARAGE PROCEED TO A TRAFFIC CIRCLE AND TURN LEFT INTO BALLITO BUSINESS PARK ( DROP OFF AND PICK UP PASSENGERS) RETURN TO STANGER TAXI RANK USING BALLITO DRIVE TURN LEFT TO JOIN N2 PROCEED TURN LEFT TO JOIN SALT ROCK ROAD, TURN RIGHT TO JOIN R102 PASS UMHLALI POLICE STATION, PASS STANGER POLICE STATION JOIN ALBERT LUTHULI STREET, TURN RIGHT INTO BALCOMB STREET AND TURN LEFT INTO STANGER TAXI RANK ( DROP OFF AND PICK UP PASSENGERS). |     |  |
| 12.3  | 22027Q22068T10191820 - STANGER TO PIETERMARITZBURG.<br>FROM STANGER TAXI RANK RIGHT AT THE CORNER OF CATO AND BALCOMB STREET, TURN RIGHT INTO BALCOMB STREET, TURN LEFT INTO CATO STREET, TURN RIGHT INTO MAHTMA GHANDI STREET WHICH BECOMES ALBERT LUTHULI STREET, JOIN R74, PASS MAPHUMULO, PASS KRANSKOP AND PROCEED WITH R74 PROCEED AND TURN LEFT INTO R33 PROCEED PASSING SEVEN OAK, PASS NEW HANOVER PROCEED WITH R33 AND TURN LEFT TO BHAMBATHA ROAD WHICH BECOMES DR CHOTA MOTALA ROAD BECOMING CHURCH STREET TURN LEFT TO PIETERMARITZBURG TAXI RANK (DROP OFF AND PICK UP PASSENGERS TO STANGER TAXI RANK USING THE SAME ROUTE).   |     |  |
| 12.4  | 22027Q2206W100191815 - STANGER TO DARNALL<br>FROM STANGER TAXI RANK AT THE CORNER OF CATO STREET AND BALCOMB STREET, TURN LEFT INTO BALCOMB STREET, TURN RIGHT INTO GLEDOWMILL ROAD, TURN LEFT INTO R102 TURN LEFT INTO D159 CROSS RAILWAY BRIDGE (PICK AND DROP PASSENGERS) PROCEED AND TURN RIGHT, CROSS A BRIDGE TOWARDS HULLET SUGARMILL DROP OFF AND PICK UP PASSENGERS AT THE CORNER OF NALLAH AND SAMARDEE ROAD IN DARNALL.  |     |  |
| 12.5  | 22027Q2209QU10191818 - STANGER TO MANDENI.<br>FROM STANGER TAXI RANK AT THE CORNER OF CATO AND BALCOMB STREET, TURN LEFT INTO BALCOMB STREET, TURN RIGHT INTO GLEDOWMILL ROAD, TURN LEFT TO JOIN R102 PROCEED PASSING NEWGEUDELAND, DARNAL, ZINKWAZI, FORT PEARSON TUGELA, TURN LEFT TO JOIN D258 PROCEED AND TURN RIGHT INTO P459 PROCEED AND TURN LEFT AT THE SET OF ROBOTS, PROCEED AND TURN LEFT INTO MANDENI TAXI RANK, DROP OFF PASSENGERS AND PICK UP PASSENGERS TO STANGER TAXI RANK USING THE SAME ROUTE.  |     |  |
| 12.6  | 22027Q220HJ00197122 - STANGER TO BALLITO BAY.<br>FROM STANGER TAXI RANK AT THE CORNER OF CATO AND BALCOMB STREET, TURN LEFT INTO BALCOMB STREET, TURN RIGHT INTO GLEDOWMILL ROAD, TURN RIGHT INTO R102 PASS NTSHAWINI, MELLVILLE, GROUTVILLE START PICKING UP AND DROPPING OFF AT ETETE PROCEED TO SHAKASKRAAL RAILWAY STATION ( PICK AND DROP) PROCEED AND TURN LEFT INTO SALT ROCK ROAD CROSS N2 FREEWAY PROCEED PASS SIZANI SCHOOL, PASS SHELL GARAGE, PASS SALT ROCK HOTEL, JOIN DOLPHIN CRESCENT ROAD, JOIN OCEAN DRIVE, JOIN DOLPHIN CRESCENT PROCEED AND TURN RIGHT INTO COMPENSATION BEACH BOULEVARD ROAD PROCEED AND TURN INTO TAXI STOP NEXT TO SPAR (DROP OFF AND PICK UP PASSENGERS), RETURN USING COMPENSATION BEACH ROAD, TURN LEFT TO JOIN HAWKINS ROAD, LEFT INTO BALLITO DRIVE PASS CALTEX GARAGE PROCEED TO A TRAFFIC CIRCLE AND TURN LEFT INTO BALLITO BUSINESS PARK ( DROP OFF AND PICK UP PASSENGERS) RETURN TO STANGER TAXI RANK USING BALLITO DRIVE TURN LEFT TO JOIN N2 PROCEED TURN LEFT TO JOIN SALT ROCK ROAD, TURN RIGHT TO JOIN R102 PASS UMHLALI POLICE STATION, PASS STANGER POLICE STATION JOIN ALBERT LUTHULI STREET, TURN RIGHT INTO BALCOMB STREET AND TURN LEFT INTO STANGER TAXI RANK ( DROP OFF AND PICK UP PASSENGERS).  |     |  |
| 12.7  | KZNNRBCB601NS112332 - STANGER TO NTSHAWINI<br>FROM STANGER TAXI RANK TURN RIGHT TO BALCOMB STREET TURN LEFT INTO CHIEF ALBERT STREET PROCEED STANGER PASSING POLICE STATION JOIN R102 TURN RIGHT AT GLEDOW CROSSING AND TURN RIGHT INTO NTSHAWINI AREA THEN LEFT AT MAGANGA COTTAGE TO DROP AND PICK PASSENGERS AND RETURN TO STANGER TAXI RANK ON THE SAME.  |     |  |
| 12.8  | KZNNRBCB601NS112363 - STANGER TO THEMENI ONE<br>FROM STANGER TAXI RANK TURN LEFT TO BALCOMB STREET TURN RIGHT TO R102, TURN LEFT BEFORE PASSING GROUTVILLE HIGH SCHOOL THEN INTO D226 AT THEMENI ONE (MJOISTY STOP) TO DROP OFF AND PICK UP PASSENGERS AND RETURN TO STANGER TAXI RANK ON THE SAME ROUTE.   |     |  |
| 12.9  | KZNNRBCB601NS112394 - STANGER TO GLEDOW MILL<br>FROM STANGER TAXI RANK TURN LEFT TO BALCOMB STREET TURN RIGHT INTO GLEDOW MILL ROAD CROSS R102 THEN PROCEED ALONG GLEDOW MILL ROAD PASSING GLEDOW SUGAR MILL DROP OFF PASSENGERS TO GLEDOW MINI MARKET AND DROP OFF AND PICK UP PASSENGERS PROCEED TO GLEDOW MILL MINI MARKET AND DROP OFF AND PICK UP PASSENGERS AND RETURN TO STANGER TAXI RANK IN THE SAME ROUTE.  |     |  |
| 12.10 | KZNNRBCB601NS112425 - STANGER TO BLYTHEDALE BEACH<br>FROM STANGER TAXI RANK TURN LEFT INTO BALCOMB STREET, RIGHT INTO GLEDOW MILL ROAD TURN LEFT INTO R102 TURN RIGHT INTO R74 PROCEED TO BLYTHEDALE BEACH TO DROP OFF AND PICK UP PASSENGERS AND RETURN TO STANGER TAXI RANK ON THE SAMEROUTE.   |     |  |
| 12.11 | KZNNRBCB601NS112456 - STANGER TO NEWGEELERLAND<br>FROM STANGER TAXI RANK LEFT BALCOMB STREET, TURN RIGHT TO GLEDOW MILL ROAD TURN RIGHT TO R102 TURN RIGHT INTO NEW GEELERLAND AND DROP OFF AND PICK UP PASSENGERS AND RETURN TO STANGER TAXI RANK ON THE SAME ROUTE.   |     |  |





## transport

Department:  
Transport  
Province of KwaZulu-Natal

## GAZETTE

LGKZNG44-2023-FEB

REGION: ALL

|       |   |
|-------|---|
| 12.12 | KZNNRBCB601NS112487 - STANGER TO SHAKAVILLE<br>FROM STANGER TAXI RANK TURN LEFT TO BALCOMB STREET TURN LEFT INTO GLEDOW MILL ROAD TURN RIGHT INTO KING SHAKA, TURN LEFT INTO MAHATMA GANDI ROAD TURN RIGHT INTO CATO STREET ALONG SHAKAVILLE, DROP OFF PASSENGER AND PICK UP TURN LEFT TO BAUHINIA RIGHT INTO SHAKAVILLE STREET LEFT TO SCHOOL STREET LEFT TO MDIMA RIGHT TO MAFAVUKE, RIGHT TO NOBAMBA RIGHT TO MFECANE AND DROP OFF AND PICK UP PASSENGERS AND RETURN TO STANGER TAXI RANK ON THE SAME ROUTE. |
| 12.13 | KZNNRBCB601NS112518 - STANGER TO LINDELANI<br>FROM STANGER TAXI RANK RIGHT INTO BALCOMB STREET LEFT INTO GLEDOW MILL ROAD, TURN RIGHT INTO KING SHAKA PROCEED INTO DOESBURG ROAD, LEFT INTO LINDELANI ROAD DROP OFF AND PICK UP PASSENGERS AND RETURN TO STANGER TAXI RANK ON THE SAME ROUTE.   |
| 12.14 | KZNNRBCB601NS112549 - STANGER TO DORINGKOP<br>FROM STANGER TAXI RANK RIGHT INTO BALCOMB STREET LEFT INTO GLEDOW MILL ROAD, TURN RIGHT INTO KING SHAKA ROAD PROCEED ALONG DOESBURG ROAD, TURN LEFT TO P10 PASS SHAKAMBULA PASS EMPUMELELO CLINIC LEFT INTO DORINGKOP DROP AND PICK UP PASSENGERS AND RETURN ON TO STANGER TAXI RANK ON THE SAME ROUTE.   |
| 12.15 | KZNNRBCB601NS112580 - STANGER TO CHARLOTTEDALE<br>FROM STANGER TAXI RANK, TURN RIGHT INTO GLEDOW MILL ROAD, TURN RIGHT INTO R102 PROCEED ALONG R102, TURN LEFT AND PASS GROUTVILLE CLINIC PASS ALDENVILLE PRIMARY SCHOOL PASS THE CHARLOTTEDALE RAILWAY STATION, TURN LEFT TO CHARLOTTEDALE INFORMAL SETTLEMENT, PICK UP AND DROP PASSENGERS AND RETURN TO STANGER TAXI RANK ON THE SAME ROUTE.   |
| 12.16 | KZNNRBCB601NS112611 - STANGER TO CRANBROOK<br>FROM STANGER TAXI RANK RIGHT INTO BALCOMB STREET LEFT TO CHIEF ALBERT STREET PROCEED PASSING STANGER POLICE STATION, TURN RIGHT TO R102 PASSING CRANBROOK ROAD PROCEED ALONG CRANBROOK ROAD AND PASS ZILUNGISELE PRIMARY SCHOOL AND MGIMBE PRIMARY SCHOOL BOTH ON THE LEFT AND AT CRANBROOK PICK AND DROP PASSENGERS AND RETURN TO STANGER TAXI RANK ON THE SAME ROUTE.   |
| 12.17 | KZNNRBCB601NS112642 - STANGER TO GROUTVILLE<br>FROM STANGER TAXI RANK TURN RIGHT TO BALCOMB STREET AND LEFT TO ALBERT LUTHULI STREET JOIN R102 PROCEED AND TURN RIGHT TO NOKUKHANYA LUTHULI STREET PASS LUTHULI MUSEUM, TURN LEFT AT THE T JUNCTION PASS THE GRAVE YARD AT MELANDA TO DROP OFF AND PICK UP PASSENGERS AND RETURN TO STANGER TAXI RANK ON THE SAME ROUTE.  |
| 12.18 | KZNNRBCB601NS112673 - STANGER TO ETHEMBENI TWO<br>FROM STANGER TAXI RANK TURN LEFT TO BALCOMB STREET, RIGHT TO GLEDOW MILL ROAD, LEFT TO R102 TURN RIGHT TO JOIN R74 PROCEED STRAIGHT UNTIL YOU JOIN N2 SOUTH FREEWAY PROCEED AND TURN TO THE FIRST LEFT TURN OFF, TURN RIGHT TO D226 AND CROSS OVER N2 FREEWAY, TURN TO THE FIRST RIGHT PALM LAND PASSING B&B TO ETHEMBENI TWO DROP OFF AND PICK UP PASSENGERS AND RETURN TO STANGER TAXI RANK ON THE SAME ROUTE.  |
| 12.19 | KZNNRBCB601NS112704 - STANGER TO TINLEY MANOR<br>FROM STANGER TAXI RANK LEFT INTO BALCOMB STREET TURN LEFT INTO CHIEF ALBERT LUTHULI STREET PROCEED PASSING STANGER POLICE STATION TURN RIGHT TO JOIN R102 TURN LEFT TINLEY MANOR ROAD PASS UNDERNEATH THE BRIDGE PROCEED STRAIGHT TO TINLEY MANOR PICK UP AND DROP OFF AND PICK UP PASSENGERS AND RETURN TO STANGER TAXI RANK ON THE SAME ROUTE.   |
| 12.20 | KZNNRBCB601NS112735 - STANGER TO EMPANGENI<br>FROM STANGER TAXI RANK TURN LEFT TO BALCOMB STREET TURN RIGHT TO GLEDOW MILL TURN LEFT TO R102 NORTH, PROCEED STRAIGHT UNTIL TURN LEFT TO R34 TURN RIGHT TO UNNAMED ROAD AFTER MAXWELL TURN RIGHT TO COMMERCIAL ROAD AND TURN RIGHT INTO EMPANGENI B RANK. DROP OFF AND PICK UP PASSENGERS AND RETURN TO STANGER TAXI RANK ON THE SAME ROUTE.   |
| 12.21 | KZNNRBCB601NS112797 - STANGER TO MTUBATUBA<br>FROM STANGER TAXI RANK TURN LEFT TO BALCOMB STREET TURN RIGHT INTO GLEDOW MILL ROAD LEFT INTO R102 RIGHT INTO R74 PROCEED TO JOIN N2 NORTH FREEWAY PASS MTHUNZINI TOLL PLAZA, PROCEED UNTIL TURN RIGHT TO JOIN TO JOIN R618 TURN LEFT TO INYATHI ROAD AND TURN RIGHT INTO MTUBATUBA TAXI RANK, DROP OFF AND PICK UP RETURN TO STANGER TAXI RANK ON THE SAME ROUTE.  |
| 12.22 | KZNNRBCB601NS112828 - STANGER TO ASHVILLE / MADUNDUBE<br>FROM STANGER TAXI RANK TURN LEFT INTO BALCOMB STREET TURN LEFT TO GLEDOW MILL TURN RIGHT INTO KING SHAKA STREET TURN LEFT INTO R74 PASS STANGER KEARSENEY, DROP OFF PASSENGERS PASS KWANYONGO SPAZA SHOP AT MADUNDUBE AND DROP OFF PASSENGERS TURN LEFT TO GLENDALE ROAD PASSING NYASENI STORE TO EMKHAMBINI STOP AT MADUNDUBE, DROP OFF AND PICK UP AT RETURN TO STANGER TAXI RANK ON THE SAME ROUTE.   |
| 12.23 | KZNNRBCB601NS112890 - STANGER TO SANSOSI<br>FROM STANGER TAXI RANK LEFT TO BALCOMB STREET TURN LEFT TO GLEDOW MILL ROAD, TURN RIGHT TO KING SHAKA ROAD PROCEED ALONG DOESBURG ROAD TURN LEFT TO SANSOSI PICK UP AND DROP OFF PASSENGERS AND RETURN TO STANGER TAXI RANK ON THE SAME ROUTE.  |
| 12.24 | KZNNRBCB601NS112921 - STANGER TO DRIEFONTEIN<br>FROM STANGER TAXI RANK, RIGHT BALCOMBE STREET, TURN LEFT TO CHIEF ALBERT LUTHULI STREET PROCEED PASSING STANGER POLICE STATION, TURN RIGHT TO R102 PROCEED ALONG R102, TURN RIGHT ON COMPENSATION ROAD PROCEED TO DRIEFONTEIN TAXI RANK DROP AND PICK UP PASSENGERS AND RETURN TO STANGER TAXI RANK ON THE SAME ROUTE.  |
| 12.25 | KZNNRBCB601NS112952 - STANGER TO SHEFIELD<br>FROM STANGER TAXI RANK TURN LEFT TO BALCOMB STREET TURN RIGHT TO GLEDOW MILL ROAD PROCEED AND TURN RIGHT TO JOIN R102 ALONG R102 TURN LEFT SALT ROCK ROAD AND CROSSOVER N2 FREEWAY INTO SHEFIELD BEACH ROAD PROCEED SHEFIELD BEACH ROAD DROP OFF PASSENGERS PASSING CBD TO BP GARAGE TO SHEFIELD BEACH DROP OFF AND PICK UP PASSENGERS AND RETURN TO STANGER TAXI RANK ON THE SAME ROUTE.  |
| 12.26 | KZNNRBCB601NS112983 - STANGER TO GREYTOWN<br>FROM STANGER TAXI RANK TURN LEFT INTO BALCOMB STREET TURN LEFT INTO GLEDOW MILL ROUTE, RIGHT INTO KING SHAKA STREET LEFT INTO R74, PROCEED AND TURN LEFT INTO DURBAN STREET INTO GREYTOWN TAXI RANK DROP OFF AND PICK UP PASSENGERS RETURN TO STANGER TAXI RANK ON THE SAME ROUTE.   |
| 12.27 | KZNNRBCB601NS113076 - STANGER TO TETE<br>FROM STANGER TAXI RANK TURN INTO BALCOMB STREET TURN LEFT INTO CHIEF ALBERT LUTHULI PROCEED PASSING STANGER POLICE STATION TURN RIGHT R102 PROCEED TUR4 RIGHT TETE TOWNSHIP DROP OFF AND PICK UP PASSENGER AND RETURN TO STANGER TAXI RANK ON THE SAME ROUTE.  |
| 12.28 | KZNNRBCB601NS113138 - STANGER TO SHOMBELA<br>FROM STANGER TAXI RANK TURN INTO BALCOMB STREET TURN LEFT INTO CHIEF ALBERT STREET PASSING STANGER POLICE STATION TURN INTO R102 TURN RIGHT TO ZHILABATHINI PASSING LLOYD SCHOOL TURN LEFT PROCEED TO SHOMBELA TOWNSHIP DROP OFF AND PICK UP PASSENGER AND RETURN TO STANGER TAXI RANK ON THE SAME ROUTE.  |
| 12.29 | KZNNRBCB601NS113169 - STANGER TO NKOBONGO<br>FROM STANGER TAXI RANK TURN INTO BALCOMB STREET TURN LEFT INTO CHIEF ALBERT STREET PASSING STANGER POLICE STATION TURN INTO R102 TURN RIGHT INTO CEMETERY ROAD PROCEED TO NKOBONGO TOWNSHIP DROP OFF AND PICK UP PASSENGER AND RETURN TO STANGER TAXI RANK ON THE SAME ROUTE.  |
| 12.30 | KZNNRBCB601NS113200 - STANGER TO SHAKASKRAAL (NKOBONGO)<br>FROM STANGER TAXI RANK TURN INTO BALCOMB STREET TURN LEFT INTO CHIEF ALBERT STREET PASSING STANGER POLICE STATION TURN INTO R102 INTO SHAKASKRAAL CBD TURN RIGHT INTO SCHOOL ROAD PROCEED TO NKOBONGO TOWNSHIP DROP OFF AND PICK UP PASSENGER AND RETURN TO STANGER TAXI RANK ON THE SAME ROUTE.   |



## transport

Department:  
Transport  
Province of KwaZulu-Natal

## GAZETTE

LGKZNG44-2023-FEB

REGION: ALL

|       |  |
|-------|--|
| 12.31 | KZNNRCBC601NS113231 - STANGER TO GROUTVILLE<br>FROM STANGER TAXI RANK TURN INTO BALCOMB STREET TURN LEFT INTO CHIEF ALBERT STREET PASSING STANGER POLICE STATION TURN RIGHT TO JOIN R102 PASSING NONHLEVU HIGH SCHOOL AT GROUTVILLE DROP OFF AND PICK UP PASSENGER AND TURN RIGHT TO D393 AT GROUTVILLE DROP OFF AND PICK UP PASSENGERS AND RETURN TO STANGER TAXI RANK ON THE SAME ROUTE. |
| 12.32 | KZNNRCBC601NS113417 - STANGER TO NYATHIKAZI<br>FROM STANGER TAXI RANK TURN INTO BALCOMB STREET TURN RIGHT GLEDOW MILL ROAD, TURN LEFT INTO R102, TURN LEFT TO DARNALL ROAD, TURN LEFT AND PROCEED NYATHIKAZI PROCEED TO NYATHIKAZI DROP OFF AND PICK UP PASSENGER AND RETURN TO STANGER TAXI RANK ON THE SAME ROUTE  |
| 12.33 | KZNNRCBC601NS113479 - STANGER TO HLOMENDLINI.<br>FROM STANGER TAXI RANK TURN LEFT INTO BALCOMB STREET TURN RIGHT INTO GLEDOW MILL ROAD, TURN LEFT INTO R102 PROCEED, TURN LEFT BDWOOD ROAD PASS BP GARAGE PROCEED HLOMENDLINI TOWNSHIP DROP OFF AND PICK UP PASSENGERS AND RETURN TO STANGER TAXI RANK ON THE SAME ROUTE.  |



## transport

Department:  
Transport  
Province of KwaZulu-Natal

## GAZETTE

LGKZNG44-2023-FEB

REGION: ALL

|       |   |     |   |
|-------|---|-----|---|
| 1)    | <b>Application Number:</b> APP0149829   | 2)  | <b>Gazette Number:</b> LGKZNG44-2023-FEB                    |
| 3)    | <b>Applicant:</b> K MKHIZE<br><b>ID NO.</b> 8401015735089<br><b>Association:</b> POMEROY TAXI ASSOCIATION   | 4)  | <b>Applicant Address:</b><br>P.O BOX2011<br>POMEROY<br>3020 |
| 5)    | <b>Existing Licence Holder:</b> NOT APPLICABLE<br><b>ID NO.</b> NOT APPLICABLE  | 6)  | <b>Existing Licence Holder Address:</b><br>NOT APPLICABLE   |
| 7)    | <b>Type of application:</b> NEW OPERATING LICENCE   | 8)  | <b>Operating Licence Number:</b> NOTAVAILABLE               |
| 9)    | <b>Vehicle Type:</b> MINIBUS  | 10) | 1 X 15 (SEATED) + 0 (STANDING)                              |
| 11)   | <b>Region:</b> UMZINYATHI   |     |   |
| 12.1  | <p>2001BC11008Z10053076 - APPROVED ROUTES POMEROY TAXI ASSOCIATION POMEROY TO JOHANNESBURG:<br/>ALTERNATIVE 1 FROM: POMEROY TAXI RANK (SHEPSTONE STREET) TURN RIGHT INTO R33 POMEROY FOLLOW R33 TO HELPMKAAR, FOLLOW R33 TO WILSON STREET, DUNDEE, FROM WILSON ST TURN LEFT INTO VICTORIA STREET (R68), FROM VICTORIA STREET TURN RIGHT INTO KARL LANDMAN STREET (R68), FROM KARL LANDMAN STREET FOLLOW R68, FROM R68 TURN RIGHT INTO R621, FOLLOW R621 TO HATTINGSPRUIT, FROM HATTINGSPRUIT FOLLOW R621 TO DANNHAUSER, FROM DANNHAUSER FOLLOW R621 TO N11 TURN RIGHT ONTO N11 FOLLOW N11 TO NEWCASTLE, FROM NEWCASTLE TURN LEFT ONTO R34 (MEMEL), FOLLOW R34 TO MEMEL, FOLLOW R34 TO VREDE, FOLLOW R34 TO COMELIA (R103), FOLLOW R103 TO VILLERS, FROM VILLERS TURN RIGHT ONTO N3, FOLLOW N3 TO HEIDELBURG, FOLLOW N3 TO JOHANNESBURG, FROM N3 TURN LEFT ONTO M2, FROM M2 OFF- RAMP ONTO SIEMERT ROAD (M31), FROM SIEMERT ROAD (M31) FOLLOW INTO END STREET, FROM END STREET OFF RAMP ONTO ANDERSON STREET, FROM ANDERSON STREET TO NUGGET STREET, FROM NUGGET STREET TURN LEFT INTO COMMISSIONER STREET (R24), FROM COMMISSIONER STREET TURN RIGHT INTO RISSIK STREET (M9), FROM RISSIK STREET (M9) TURN RIGHT INTO DEVILLERS STREET, FROM DEVILLERS STREET TURN LEFT INTO WANDERERS, FROM WANDERERS TURN LEFT INTO NOORD STREET JOHANNESBURG RAILWAY STATION TAXI RANK.</p> <p>RETURN. POMEROY TO JOHANNESBURG.<br/>ALTERNATIVE 2 FROM POMEROY TAXI RANK (SHEPSTONE STREET) TURN RIGHT INTO R33 POMEROY, FOLLOW R33 TO HELPMKAAR, FOLLOW R33 TO WILSON STREET, DUNDEE, FROM WILSON STREET TURN LEFT INTO VICTORIA STREET (R68), FROM VICTORIA STREET TURN RIGHT INTO KARL LANDMAN STREET (R68), FROM KARL LANDMAN STREET FOLLOW R68, FROM R68 TURN RIGHT INTO R621 FOLLOW R621 TO HATTINGSPRUIT, FROM HATTINGSPRUIT FOLLOW R621 TO DANNHAUSER, FROM DANNHAUSER FOLLOW R621 TO N11, TURN RIGHT N11, FOLLOW N11 TO NEWCASTLE BYPASS, FROM NEWCASTLE BYPASS FOLLOW N11 TO VOLKSRUS (LAINGSNEK STREET), FROM LAINGSNEK STREET TURN LEFT INTO JOUBERT STREET, FROM JOUBERT STREET TURN RIGHT INTO DAN PIENAAR STREET (R543), FROM DAN PIENAAR STREET TURN RIGHT ONTO R23 FOLLOW R23 TO STANDERTON (BOTH STREET), FROM BOTH STREET TURN LEFT INTO LOMBAARD STREET, FROM LOMBAARD STREET TURN LEFT INTO KROG STREET, FROM KROG STREET EXIT STANDERTON ON R23 FOLLOW R23 PASS GREYLINGSTAD, FOLLOW R23 PASS BALFOUR, FOLLOW R23 TO HEIDELBURG, AT HEIDELBURG TURN RIGHT ONTO N3 JOHANNESBURG, FOLLOW N3 TO JOHANNESBURG, FROM N3 TURN LEFT ONTO M2, FROM M2 OFF RAMP ONTO SIEMERT ROAD (M31), FROM SIEMERT ROAD (M31) FOLLOW INTO END STREET</p> |     |   |
| 12.2  | <p>2001BC2001BC00053078 - POMEROY TO TUGELA FERRY.<br/>FROM POMEROY TAXI (SHEPSTONE STREET) TURN LEFT ONTO R33 FOLLOW R33 TO TUGELA FERRY TAXI RANK OFF- LOAD &amp; LOAD AND RETURN</p>   |     |   |
| 12.3  | <p>2001BC2207BP10053084 - POMEROY TO DUNDEE<br/>FROM POMEROY TAXI RANK (SHEPSTONE STREET) TURN LEFT ONTO R33 FOLLOW R33 TO HELPMKAAR, FOLLOW R33 TO WILSON STREET, DUNDEE, FROM WILSON STREET (R68) TURN RIGHT INTO VICTORIA STREET (R68), FROM VICTORIA STREET (R68) TURN LEFT INTO TAXI RANK OFF LOCAL AND LOAD AND RETURN.</p>   |     |   |
| 12.4  | <p>KZNNRBCB601NS115122 - FROM POMEROY TAXI RANK (SHEPSTONE STREET) TURN LEFT INTO R33, TURN RIGHT P363(EMZWENI) PASS EMSITHA OFF LOAD AND LOAD, ENTANYEZULU OFF LOAD AND LOAD, STRAIGHT TO MACHIJANE ROAD OFF LOAD AND LOAD, MKHAMU OFF LOAD AND LOAD, TURN RIGHT TO KWALIDIMBI OFF LOAD AND LOAD AND RETURN USING THE SAME ROUTE.</p>  |     |   |
| 12.5  | <p>KZNNRBCB601NS115153 - FROM POMEROY TAXI RANK TURN RIGHT INTO R33, FOLLOW R33 PASS BHOVINI TURN LEFT TO P32 OFF LOAD AND LOAD, PASS MOZANE OFF LOAD AND LOAD, KWAMAYITHANQAZE OFF LOAD AND LOAD, FOLLOW HELPMKAAR ROAD (P32) AND TURN LEFT P361 PASS DOUGLUS OFF LOAD AND LOAD, STRAIGHT TO ELENGE OFF LOAD AND LOAD AND RETURN BACK USING THE SAME ROUTE.</p>  |     |   |
| 12.6  | <p>KZNNRBCB601NS115184 - POMEROY TO EMTHALENI<br/>FROM POMEROY TAXI RANK TURN LEFT INTO R33, FOLLOW R33 AND TURN LEFT D2287, PASS GORDIN OFF LOAD AND LOAD, GO STRAIGHT WITH D2287 TO STARS OFF LOAD AND LOAD, PASS EMTHALENI OFF LOAD AND LOAD AND RETURN USING THE SAME ROUTE.</p>  |     |   |
| 12.7  | <p>KZNNRBCB601NS115215 - FROM POMEROY TAXI RANK TURN LEFT INTO R33, FOLLOW R33, TURN RIGHT INTO P281, FOLLOW P281 PASS ESTHUBINI PICK AND DROP, FOLLOW P281 PASS KWASHANGASE PICK AND DROP, FOLLOW P281 PASS GUNJANE OFF LOAD AND LOAD, FOLLOW P281 PASS KWAMNYOVU PICK AND DROP, PASS EZWENI, PASS KWANOGEJANE, KWAKHATHELA OFF LOAD AND LOAD UP TO EMANGWENI, ESDIBE PICK AND DROP AND RETURN USING THE SAME ROUTE.</p>   |     |   |
| 12.8  | <p>KZNNRBCB601NS115246 - POMEROY TO EMZENI<br/>FROM POMEROY TAXI RANK (SHEPSTONE STREET) TURN LEFT INTO R33, FOLLOW R33 THEN TURN RIGHT INTO P281 PASS ESTHUBINI OFFLOAD AND LOAD, FOLLOW P281 TO KWASHANGASE PICK AND DROP, FOLLOW P281 PASS KWAMNYOVU OFFLOAD AND LOAD, PASS EMZWENI PICK AND DROP AND RETURN USING THE SAME ROUTE.</p>   |     |   |
| 12.9  | <p>KZNNRBCB601NS115277 - FROM POMEROY TAXI RANK (SHEPSTONE STREET) TURN LEFT INTO R33 FOLLOW R33 TO ROAD FOUR PICK AND DROP, PASS GWAMANDA PICK AND DROP, PASS MAKHANKANE PICK AND DROP, PASS MQAWENI PICK AND DROP, PASS CHWAKA THEN TURN LEFT INTO D1273 FOLLOW D1273 PASS EMBONGOLWENI PICK AND DROP, PASS ESKHALENI PICK AND DROP PASS ESDAKENI PICK AND DROP, PASS KWATHISINI PICK AND DROP, PASS KWATHUSINI UP TO KWANOCOMBOSHE PICK AND DROP AND RETURN BACK USING THE SAME ROUTE.</p>   |     |   |
| 12.10 | <p>KZNNRBCB601NS115308 - FROM POMEROY TAXI RANK (SHEPSTONE STREET) TURN LEFT INTO R33 FOLLOW R33 UP TO ROAD FOUR PICK AND DROP GWAMANDA PICK AND DROP, PASS MAKHANKANE PICK AND DROP, PASS MQAWENI PICK AND DROP, PASS CHWAKA THEN TURN LEFT INTO D1273 FOLLOW D1273 PASS EMBONGOLWENI PICK AND DROP, PASS ESKHALENI THEN TURN RIGHT TO KWAGXOBANYAWO PICK AND DROP AND RETURN USING THE SAME ROUTE.</p>  |     |   |
| 12.11 | <p>KZPRERC2802371 - POMEROY TO EMAHLABA<br/>FROM POMEROY TAXI RANK (SHEPSTONE STREET) TURN LEFT INTO R33 FOLLOW R33 TO ROAD FOUR PICK AND DROP TURN LEFT INTO P365 GWAMANDA PICK AND DROP PASS MAKHANKANE THEN TURN LEFT P365 PASS NTILI PICK AND DROP PASS EHAWINI, EMNGENI, EMAZABELA, EMAHLABA PICK AND DROP AND RETURN BACK USING THE SAME ROUTE.</p>   |     |   |
| 12.12 | <p>KZPRERC2802420 - POMEROY TO OTHAME<br/>FROM POMEROY TAXI RANK (SHEPSTONE STREET) TURN LEFT INTO R33 FOLLOW R33 TO ROAD FOUR PICK AND DROP, FOLLOW GWAMANDA PICK AND DROP, PASS MAKHANKANE PICK AND DROP, PASS MQAWENI PICK AND DROP, PASS CHWAKA THEN TURN LEFT INTO D1273 FOLLOW D1273 PASS EMBONGOLWENI PASS ESKHALENI PICK AND DROP FOLLOW D1273 THEN TURN RIGHT KWADUMA PICK AND DROP PASS OSIZWENI PICK AND DROP PASS EMAWELE PICK AND DROP UP TO OTHAME PICK AND DROP AND RETURN BACK USING THE SAME ROUTE.</p>  |     |   |



**transport**

Department:

Transport

Province of KwaZulu-Natal

**GAZETTE**

LGKZNG44-2023-FEB

REGION: ALL

|       |  |
|-------|--|
| 12.13 | KZPRERC2802469 - POMEROY TO GREYTOWN<br>FROM GREYTOWN TAXI RANK (SHEPSTONE STREET) TURN LEFT INTO R33 FOLLOW R33 PASS TUGELA FERRY PASS KOPI, PASS KEATES DRIFT,<br>PASS NGOME AND DROP OFF, FOLLOW R33 THEN TURN RIGHT INTO R74, FOLLOW R74 AND TURN LEFT INTO BELL STREET AND TURN LEFT INTO<br>SARGEANT STREET UP TO GREYTOWN TAXI RANK DROP OFF AND PICK UP AND RETURN USING THE SAME ROUTE. |
|-------|--|



## transport

Department:  
Transport  
Province of KwaZulu-Natal

## GAZETTE

LGKZNG44-2023-FEB

REGION: ALL

|  |   |
|--|---|
| 1) <b>Application Number:</b> APP0149831   | 2) <b>Gazette Number:</b> LGKZNG44-2023-FEB   |
| 3) <b>Applicant:</b> M GUMEDE<br><b>ID NO.</b> 5012015333081<br><b>Association:</b> MPUMALANGA AND DISTRICT TAXI ASSOCIATION | 4) <b>Applicant Address:</b><br>P O BOX 10065<br>HAMMERSDALE<br><br>3700  |
| 5) <b>Existing Licence Holder:</b> NOT APPLICABLE<br><b>ID NO.</b> NOT APPLICABLE  | 6) <b>Existing Licence Holder Address:</b><br>NOT APPLICABLE  |
| 7) <b>Type of application:</b> NEW OPERATING LICENCE   | 8) <b>Operating Licence Number:</b> LGKZN1503001012   |
| 9) <b>Vehicle Type:</b> MINIBUS  | 10) 1 X 15 (SEATED) + 0 (STANDING)  |
| 11) <b>Region:</b> DURBAN WEST   |   |
| 12.1   | 22065P22065Q00052034 - MPUMALANGA TAXI RANK TO CATO RIDGE AND ABBATOIR.<br><br>FROM MPUMALANGA TAXI RANK – MEYIWA MAIN ROAD, TURN LEFT 2011 STREET, TURN RIGHT 74095 STREET, TURN LEFT P385 BECOMING R103/P1-3, TURN LEFT P423 / EDDY HAGAN, DRIVE INTO CATO RIDGE ABBATOIR TAXI RANK AND RETURN BACK ON THE SAME ROUTE.  |
| 12.2   | 22065P22065F10052033 - MPUMALANGA – CAMPERDOWN.<br><br>INBOUND: FROM MPUMALANGA.<br>ROUTE: P385, N3, P418, CHURCH STREET, VR PLANK SQUARE TO CAMPERDOWN TAXI RANK – ADJACENT TO CAMPERDOWN STATION (KPC 0021).<br><br>OUTBOUND: FROM CAMPERDOWN TAXI RANK – ADJACENT TO CAMPERDOWN STATION (KPC0021)<br>ROUTE: VR PLANK SQUARE, SHEPSTONE, BISHOP, P418, N3, P385 TO MPUMALANGA.  |
| 12.3   | 22065P22065P00052035 - MPUMALANGA TAXI RANK TO UMLAAS ROAD.<br><br>INBOUND: FROM MPUMALANGA TAXI RANK, TURN RIGHT TO MEYIWA MAIN ROAD, TURN LEFT 2011 STREET, TURN RIGHT 74095 STREET, TURN LEFT P385, TURN LEFT R603.<br>ROUTE: GEORGEDALE, CATO RIDGE, CAMPERDOWN DESTINATION UMLAAS ROAD.<br><br>OUTBOUND: FROM UMLAAS ROAD, R603, N3, MPUMALANGA / INCHANGA / CATO RIDGE OFF-RAMP – JOIN R103, TURN RIGHT GEORGEDALE ROAD, MEYIWA MAIN ROAD.<br>ROUTE: CAMPERDOWN, CATO RIDGE, GEORGEDALE DESTINATION MPUMALANGA TOWNSHIP (ALL SECTIONS INCLUDING EMALANGENI).  |
| 12.4   | 22065P22019O10052040 - MPUMALANGA TAXI RANK TO MATATIELE.<br><br>INBOUND: FROM MPUMALANGA TAXI RANK, TURN RIGHT TO MEYIWA ROAD, TURN LEFT TO GEORGEDALE ROAD, JOIN R103, N3 TO PIETERMARITZBURG, AND TURN OFF TO R56 UMLAAS ROAD.<br>ROUTE: RICHMOND, IXOPO, UMZIMKHULU, KOSTAD TO OFFLOAD MATATIELE, MARKET STREET, STATION ROAD, INTO MATATIELE TAXI RANK.<br><br>OUTBOUND: FROM MATATIELE TAXI RANK, STATION ROAD, MARKET ROAD, 56 TO UMLAAS ROAD<br>ROUTE: UMLAAS ROAD, CAMPERDOWN, CATO RIDGE GEORGEDALE TO MPUMALANGA TOWNSHIP AND EMALANGENI.  |
| 12.5   | 22065K2206R400052047 - MPUMALANGA TO WESTMEAD.<br><br>FROM MPUMALANGA TAXI RANK ON MEYIWA MAIN ROAD, TURN LEFT 2011 STREET, TURN RIGHT 74095 STREET, TURN RIGHT P385, TURN RIGHT N3, PASS MARIANHILL TOLL PLAZA, LEFT RICHMOND ROAD, LEFT WESTMEAD ROAD, LEFT ALEXANDER ROAD, RIGHT TRAFFORD ROAD, LEFT RICHMOND ROAD, LEFT SWANFIELD ROAD, LEFT INTO TAXI HOLDING ON COMMERCIAL ROAD AND RETURN BACK ON THE SAME ROUTE TO ALL UNITS WITHIN MPUMALANGA  |
| 12.6   | 22065K2206LS00052048 - MPUMALANGA TAXI RANK TO DURBAN.<br><br>FROM MPUMALANGA TAXI RANK ON MEYIWA MAIN ROAD, TURN LEFT 2011 STREET, TURN RIGHT 74095 STREET, TURN RIGHT P385, TURN RIGHT N3, PASS MARIANHILL TOLL PLAZA, OR N3, LEFT M13, LEFT OLD MAIN ROAD PINETOWN, RIGHT STAPLETON ROAD, LEFT M13, LEFT N3, TURN LEFT INTO BEREA ROAD NORTH, RIGHT INTO BEREA ROAD, INTO WEST STREET, LEFT TURN RUSSELL STREET AND RANK AT THE INTERSECTION OF RUSSELL STREET AND PINE STREET.<br><br>ALTERNATIVE ROUTE.<br><br>FROM BEREA ROAD NORTH, INTO OLD DUTCH ROAD, INTO ALICE STREET, TURN RIGHT INTO GREY STREET, BECOMING BROAD STREET, RIGHT TURN SMITH STREET, RIGHT TURN RUSSELL STREET AND PROCEED TO RANK AS ABOVE, RETURN TRIP – FROM RANK AT THE INTERSECTION OF PINE STREET, LEFT TURN INTO N3, FROM THE N3 DRIVE BACKWARDS ON THE SAME ROUTE AS THE FORWARD TRIP. |



## transport

Department:  
Transport  
Province of KwaZulu-Natal

## GAZETTE

LGKZNG44-2023-FEB

REGION: ALL

|      |   |
|------|---|
| 12.7 | <p>22065P22068T10052032 - MPUMALANGA - PIETERMARITZBURG (VIA CHURCH STREET).</p> <p>INBOUND: FROM MPUMALANGA, P385, N3, N3/P338 (UMLAAS ROAD) INTERCHANGE, N3, MARKET ROAD INTERCHANGE, N3, BHAMBATHA (GREYTOWN), CHURCH, MASUKWANA (EAST), BOOM STREET TO BOOM / RETIEF TAXI TERMINAL (KPC0013).</p> <p>OUTBOUND: FROM BOOM / TAXI TERMINAL (KPC0013), BOOM STREET, MASUKWANA STREET (EAST), ECHO ROAD, ORTHMANN, N3, N3/P338 (UMLAAS ROAD), INTERCHANGE, N3, P385.</p> <p>ALTERNATIVE – INBOUND</p> <p>(A) P385, N3, P418, CHURCH STREET, VR PLANK SQUARE (CAMPERDOWN TAXI RANK KPX0021, VR PLANK SQUARE, SHEPSTONE, BISHOP, P418, N3 / P338 (UMLAAS ROAD) INTERCHANGE, N3, MARKET ROAD INTERCHANGE, N3, BHAMBATHA (GREYTOWN), CHURCH STREET, MASUKWANA (EAST), BOOM.</p> <p>(B) P385, N3, P418, CHURCH STREET, VR PLANK SQUARE (CAMPERDOWN TAXI RANK KPX 0021), VR PLANK SQUARE, SHEPSTONE, BISHOP, P418, N3 / P338 (UMLAAS ROAD), INTERCHANGE, N3, MARKET ROAD INTERCHANGE, N3, ARMITAGE, CHATTERTON, BOSHOF, BOOM STREET, RETIEF STREET, PIETERMARITZ STREET, PINE STREET, BOOM STREET.</p> <p>ALTERNATIVE – OUTBOUND,</p> <p>(A) BOOM STREET, MASUKWANA (EAST), ECHO, ORTHMANN, N3, N3 / P338 (UMLAAS ROAD) INTERCHANGE, P418, CHURCH STREET, VR PLANK SQUARE, SHEPSTONE, BISHOP, P418, N3, P385.</p> <p>RESTRICTIONS:<br/>ALONG MARKET ROAD, OFF-RAMP TO MARKET ROAD, ON-RAMP, ONLY OFFLOADING OF PASSENGERS IS PERMITTED. THE LOADING OF PASSENGERS ALONG THIS SECTION OF THE ROUTE IS NOT PERMITTED.</p> |
| 12.8 | <p>22065P22065P00052043 - MPUMALANGA TO HAMMERSDALE</p> <p>FROM (ORIGIN): MPUMALANGA TAXI RANK ON MEYIWA MAIN ROAD, TURN LEFT 2011 STREET, TURN RIGHT 74095 STREET, TURN RIGHT P385, RIGHT TURN KELLY ROAD, TURN LEFT ANDERSON ROAD ELANGENI INDUSTRIES AND RETURN BACK ON THE SAME ROUTE TO ALL UNITS WITHIN MPUMALANGA (INCLUDING EMALANGENI)</p>   |
| 12.9 | <p>22065P2206RK00052046 - MPUMALANGA TAXI RANK TO PINETOWN.</p> <p>8. FROM MPUMALANGA TAXI RANK ON MEYIWA MAIN ROAD, TURN LEFT 2011 STREET, TURN RIGHT 74095 STREET, TURN RIGHT P385, TURN RIGHT N3, LEFT M13, PASS EVERTON, MAYTIME STORES, KLOOF, LEFT TURN OLD MAIN ROAD, RIGHT ANDERSON ROAD, LEFT TURN STANFIELD LANE, RIGHT INTO HILL STREET BUS RANK AND RETURN BACK ON THE SAME ROUTE TO ALL UNITS WITHIN MPUMALANGA.</p>   |



## transport

Department:  
Transport  
Province of KwaZulu-Natal

## GAZETTE

LGKZNG44-2023-FEB

REGION: ALL

|   |   |
|---|---|
| 1) <b>Application Number:</b> APP0149835  | 2) <b>Gazette Number:</b> LGKZNG44-2023-FEB   |
| 3) <b>Applicant:</b> LC NTUMBA<br><b>ID NO.</b> 5408095744082<br><b>Association:</b> BERGVILLE TAXI ASSOCIATION | 4) <b>Applicant Address:</b><br>P.O BOX 397<br>BERGVILLE<br>3350  |
| 5) <b>Existing Licence Holder:</b> NOT APPLICABLE<br><b>ID NO.</b> NOT APPLICABLE                               | 6) <b>Existing Licence Holder Address:</b><br>NOT APPLICABLE  |
| 7) <b>Type of application:</b> NEW OPERATING LICENCE  | 8) <b>Operating Licence Number:</b> NOTAVAILABLE  |
| 9) <b>Vehicle Type:</b> MINIBUS   | 10) 1 X 15 (SEATED) + 0 (STANDING)  |
| 11) <b>Region:</b> UTHUKELA   |   |
| 12.1  | 2203BJ2202ER00047603 - MOYENI TO BERGVILLE<br>FROM MOYENI TAXI RANK, STRAIGHT WITH P288, TURN RIGHT TO KINGSWAY, TURN RIGHT TO TATHAM ROAD, TURN LEFT TO BERGVILLE TAXI RANK<br>AND RETURN ON THE SAME ROUTE. |



## transport

Department:  
Transport  
Province of KwaZulu-Natal

## GAZETTE

LGKZNG44-2023-FEB

REGION: ALL

|   |   |
|---|---|
| 1) <b>Application Number:</b> APP0149836  | 2) <b>Gazette Number:</b> LGKZNG44-2023-FEB   |
| 3) <b>Applicant:</b> LC NTUMBA<br><b>ID NO.</b> 5408095744082<br><b>Association:</b> BERGVILLE TAXI ASSOCIATION | 4) <b>Applicant Address:</b><br>P.O BOX 397<br>BERGVILLE<br>3350  |
| 5) <b>Existing Licence Holder:</b> NOT APPLICABLE<br><b>ID NO.</b> NOT APPLICABLE                               | 6) <b>Existing Licence Holder Address:</b><br>NOT APPLICABLE  |
| 7) <b>Type of application:</b> NEW OPERATING LICENCE  | 8) <b>Operating Licence Number:</b> NOTAVAILABLE  |
| 9) <b>Vehicle Type:</b> MINIBUS   | 10) 1 X 15 (SEATED) + 0 (STANDING)  |
| 11) <b>Region:</b> UTHUKELA   |   |
| 12.1  | 2203BJ2202ER00047603 - MOYENI TO BERGVILLE<br>FROM MOYENI TAXI RANK, STRAIGHT WITH P288, TURN RIGHT TO KINGSWAY, TURN RIGHT TO TATHAM ROAD, TURN LEFT TO BERGVILLE TAXI RANK<br>AND RETURN ON THE SAME ROUTE. |



## transport

Department:  
Transport  
Province of KwaZulu-Natal

## GAZETTE

LGKZNG44-2023-FEB

REGION: ALL

|       |  |     |  |
|-------|--|-----|--|
| 1)    | <b>Application Number:</b> APP0149838  | 2)  | <b>Gazette Number:</b> LGKZNG44-2023-FEB                       |
| 3)    | <b>Applicant:</b> VM NDLOVU<br><b>ID NO.</b> 7207016131082<br><b>Association:</b> STANGER TAXI OWNERS ASSOCIATION  | 4)  | <b>Applicant Address:</b><br>P O BOX 4555<br>KWADUKUZA<br>4450 |
| 5)    | <b>Existing Licence Holder:</b> NOT APPLICABLE<br><b>ID NO.</b> NOT APPLICABLE   | 6)  | <b>Existing Licence Holder Address:</b><br>NOT APPLICABLE      |
| 7)    | <b>Type of application:</b> NEW OPERATING LICENCE  | 8)  | <b>Operating Licence Number:</b> NOTAVAILABLE                  |
| 9)    | <b>Vehicle Type:</b> MINIBUS   | 10) | 1 X 15 (SEATED) + 0 (STANDING)                                 |
| 11)   | <b>Region:</b> ILEMBE  |     |  |
| 12.1  | 22027Q2201EM10191823 - STANGER TO MANGUZI<br>FROM STANGER TAXI RANK AT THE CORNER OF CATO STREET AND BALCOMB STREET, TURN LEFT INTO BALCOMB STREET, TURN RIGHT INTO GLEDOWMILL ROAD, TURN LEFT INTO R102 PASSING MANDINI, GINGINDLOVU AND TURN LEFT INTO R66, TURN RIGHT INTO R102 TO MTHUNZINI, PASS MTUNZINI, PASS EMPANGENI USING R102 JOIN N2 TO MTUBATUBA PASS HLULUWE, PASS MKHUZE, TURN RIGHT INTO P522/1 PASS JOZINI PROCEED AND TURN RIGHT INTO P55/2 PROCEED TO OPHONDWENI AND DROP OFF PASSENGERS PROCEED AND JOIN R22, PROCEED UNTIL MANGUZI THEN TURN RIGHT INTO MANGUZI TAXI RANK (DROP OFF AND PICK UP PASSENGERS AND BACK TO STANGER TAXI RANK)  |     |  |
| 12.2  | 22027Q2202HJ00191826 - STANGER TO BALLITO BAY.<br>FROM STANGER TAXI RANK AT THE CORNER OF CATO AND BALCOMB STREET, TURN LEFT INTO BALCOMB STREET, TURN RIGHT INTO GLEDOWMILL ROAD, TURN RIGHT INTO R102 PASS NTSHAWINI, MELLVILLE, GROUTVILLE START PICKING UP AND DROPPING OFF AT ETETE PROCEED TO SHAKASKRAAL RAILWAY STATION (PICK AND DROP) PROCEED AND TURN LEFT INTO SALT ROCK ROAD CROSS N2 FREEWAY PROCEED PASS SIZANI SCHOOL, PASS SHELL GARAGE, PASS SALT ROCK HOTEL, JOIN DOLPHIN CRESCENT ROAD, JOIN OCEAN DRIVE, JOIN DOLPHIN CRESCENT PROCEED AND TURN RIGHT INTO COMPENSATION BEACH BOULEVARD ROAD PROCEED AND TURN INTO TAXI STOP NEXT TO SPAR (DROP OFF AND PICK UP PASSENGERS), RETURN USING COMPENSATION BEACH ROAD, TURN LEFT TO JOIN HAWKINS ROAD, LEFT INTO BALLITO DRIVE PASS CALTEX GARAGE PROCEED TO A TRAFFIC CIRCLE AND TURN LEFT INTO BALLITO BUSINESS PARK (DROP OFF AND PICK UP PASSENGERS) RETURN TO STANGER TAXI RANK USING BALLITO DRIVE TURN LEFT TO JOIN N2 PROCEED TURN LEFT TO JOIN SALT ROCK ROAD, TURN RIGHT TO JOIN R102 PASS UMHLALI POLICE STATION, PASS STANGER POLICE STATION JOIN ALBERT LUTHULI STREET, TURN RIGHT INTO BALCOMB STREET AND TURN LEFT INTO STANGER TAXI RANK (DROP OFF AND PICK UP PASSENGERS). |     |  |
| 12.3  | 22027Q22068T10191820 - STANGER TO PIETERMARITZBURG.<br>FROM STANGER TAXI RANK RIGHT AT THE CORNER OF CATO AND BALCOMB STREET, TURN RIGHT INTO BALCOMB STREET, TURN LEFT INTO CATO STREET, TURN RIGHT INTO MAHTMA GHANDI STREET WHICH BECOMES ALBERT LUTHULI STREET, JOIN R74, PASS MAPHUMULO, PASS KRANSKOP AND PROCEED WITH R74 PROCEED AND TURN LEFT INTO R33 PROCEED PASSING SEVEN OAK, PASS NEW HANOVER PROCEED WITH R33 AND TURN LEFT TO BHAMBATHA ROAD WHICH BECOMES DR CHOTA MOTALA ROAD BECOMING CHURCH STREET TURN LEFT TO PIETERMARITZBURG TAXI RANK (DROP OFF AND PICK UP PASSENGERS TO STANGER TAXI RANK USING THE SAME ROUTE).  |     |  |
| 12.4  | 22027Q2206W100191815 - STANGER TO DARNALL<br>FROM STANGER TAXI RANK AT THE CORNER OF CATO STREET AND BALCOMB STREET, TURN LEFT INTO BALCOMB STREET, TURN RIGHT INTO GLEDOWMILL ROAD, TURN LEFT INTO R102 TURN LEFT INTO D159 CROSS RAILWAY BRIDGE (PICK AND DROP PASSENGERS) PROCEED AND TURN RIGHT, CROSS A BRIDGE TOWARDS HULLET SUGARMILL DROP OFF AND PICK UP PASSENGERS AT THE CORNER OF NALLAH AND SAMARDEE ROAD IN DARNALL.   |     |  |
| 12.5  | 22027Q2209QU10191818 - STANGER TO MANDENI.<br>FROM STANGER TAXI RANK AT THE CORNER OF CATO AND BALCOMB STREET, TURN LEFT INTO BALCOMB STREET, TURN RIGHT INTO GLEDOWMILL ROAD, TURN LEFT TO JOIN R102 PROCEED PASSING NEWGEUDELAND, DARNAL, ZINKWAZI, FORT PEARSON TUGELA, TURN LEFT TO JOIN D258 PROCEED AND TURN RIGHT INTO P459 PROCEED AND TURN LEFT AT THE SET OF ROBOTS, PROCEED AND TURN LEFT INTO MANDENI TAXI RANK, DROP OFF PASSENGERS AND PICK UP PASSENGERS TO STANGER TAXI RANK USING THE SAME ROUTE.   |     |  |
| 12.6  | 22027Q220HJ001917122 - STANGER TO BALLITO BAY.<br>FROM STANGER TAXI RANK AT THE CORNER OF CATO AND BALCOMB STREET, TURN LEFT INTO BALCOMB STREET, TURN RIGHT INTO GLEDOWMILL ROAD, TURN RIGHT INTO R102 PASS NTSHAWINI, MELLVILLE, GROUTVILLE START PICKING UP AND DROPPING OFF AT ETETE PROCEED TO SHAKASKRAAL RAILWAY STATION (PICK AND DROP) PROCEED AND TURN LEFT INTO SALT ROCK ROAD CROSS N2 FREEWAY PROCEED PASS SIZANI SCHOOL, PASS SHELL GARAGE, PASS SALT ROCK HOTEL, JOIN DOLPHIN CRESCENT ROAD, JOIN OCEAN DRIVE, JOIN DOLPHIN CRESCENT PROCEED AND TURN RIGHT INTO COMPENSATION BEACH BOULEVARD ROAD PROCEED AND TURN INTO TAXI STOP NEXT TO SPAR (DROP OFF AND PICK UP PASSENGERS), RETURN USING COMPENSATION BEACH ROAD, TURN LEFT TO JOIN HAWKINS ROAD, LEFT INTO BALLITO DRIVE PASS CALTEX GARAGE PROCEED TO A TRAFFIC CIRCLE AND TURN LEFT INTO BALLITO BUSINESS PARK (DROP OFF AND PICK UP PASSENGERS) RETURN TO STANGER TAXI RANK USING BALLITO DRIVE TURN LEFT TO JOIN N2 PROCEED TURN LEFT TO JOIN SALT ROCK ROAD, TURN RIGHT TO JOIN R102 PASS UMHLALI POLICE STATION, PASS STANGER POLICE STATION JOIN ALBERT LUTHULI STREET, TURN RIGHT INTO BALCOMB STREET AND TURN LEFT INTO STANGER TAXI RANK (DROP OFF AND PICK UP PASSENGERS). |     |  |
| 12.7  | KZNNRBCB601NS112332 - STANGER TO NTSHAWINI<br>FROM STANGER TAXI RANK TURN RIGHT TO BALCOMB STREET TURN LEFT INTO CHIEF ALBERT STREET PROCEED STANGER PASSING POLICE STATION JOIN R102 TURN RIGHT AT GLEDOW CROSSING AND TURN RIGHT INTO NTSHAWINI AREA THEN LEFT AT MAGANGA COTTAGE TO DROP AND PICK PASSENGERS AND RETURN TO STANGER TAXI RANK ON THE SAME.   |     |  |
| 12.8  | KZNNRBCB601NS112363 - STANGER TO THEMENI ONE<br>FROM STANGER TAXI RANK TURN LEFT TO BALCOMB STREET TURN RIGHT TO R102, TURN LEFT BEFORE PASSING GROUTVILLE HIGH SCHOOL THEN INTO D226 AT THEMENI ONE (MJOISTY STOP) TO DROP OFF AND PICK UP PASSENGERS AND RETURN TO STANGER TAXI RANK ON THE SAME ROUTE.  |     |  |
| 12.9  | KZNNRBCB601NS112394 - STANGER TO GLEDOW MILL<br>FROM STANGER TAXI RANK TURN LEFT TO BALCOMB STREET TURN RIGHT INTO GLEDOW MILL ROAD CROSS R102 THEN PROCEED ALONG GLEDOW MILL ROAD PASSING GLEDOW SUGAR MILL DROP OFF PASSENGERS TO GLEDOW MINI MARKET AND DROP OFF AND PICK UP PASSENGERS PROCEED TO GLEDOW MILL MINI MARKET AND DROP OFF AND PICK UP PASSENGERS AND RETURN TO STANGER TAXI RANK IN THE SAME ROUTE.   |     |  |
| 12.10 | KZNNRBCB601NS112425 - STANGER TO BLYTHEDALE BEACH<br>FROM STANGER TAXI RANK TURN LEFT INTO BALCOMB STREET, RIGHT INTO GLEDOW MILL ROAD TURN LEFT INTO R102 TURN RIGHT INTO R74 PROCEED TO BLYTHEDALE BEACH TO DROP OFF AND PICK UP PASSENGERS AND RETURN TO STANGER TAXI RANK ON THE SAMEROUTE.  |     |  |
| 12.11 | KZNNRBCB601NS112456 - STANGER TO NEWGEELERLAND<br>FROM STANGER TAXI RANK LEFT BALCOMB STREET, TURN RIGHT TO GLEDOW MILL ROAD TURN RIGHT TO R102 TURN RIGHT INTO NEW GEELERLAND AND DROP OFF AND PICK UP PASSENGERS AND RETURN TO STANGER TAXI RANK ON THE SAME ROUTE.  |     |  |



## transport

Department:  
Transport  
Province of KwaZulu-Natal

## GAZETTE

LGKZNG44-2023-FEB

REGION: ALL

|       |  |
|-------|--|
| 12.12 | KZNNRBCB601NS112487 - STANGER TO SHAKAVILLE<br>FROM STANGER TAXI RANK TURN LEFT TO BALCOMB STREET TURN LEFT INTO GLEDOW MILL ROAD TURN RIGHT INTO KING SHAKA, TURN LEFT INTO MAHATMA GANDI ROAD TURN RIGHT INTO CATO STREET ALONG SHAKAVILLE, DROP OFF PASSENGER AND PICK UP TURN LEFT TO BAUHNIA RIGHT INTO SHAKAVILLE STREET LEFT TO SCHOOL STREET LEFT TO MDIMA RIGHT TO MAFAVUKE, RIGHT TO NOBAMBA RIGHT TO MFECANE AND DROP OFF AND PICK UP PASSENGERS AND RETURN TO STANGER TAXI RANK ON THE SAME ROUTE. |
| 12.13 | KZNNRBCB601NS112518 - STANGER TO LINDELANI<br>FROM STANGER TAXI RANK RIGHT INTO BALCOMB STREET LEFT INTO GLEDOW MILL ROAD, TURN RIGHT INTO KING SHAKA PROCEED INTO DOESBURG ROAD, LEFT INTO LINDELANI ROAD DROP OFF AND PICK UP PASSENGERS AND RETURN TO STANGER TAXI RANK ON THE SAME ROUTE.  |
| 12.14 | KZNNRBCB601NS112549 - STANGER TO DORINGKOP<br>FROM STANGER TAXI RANK RIGHT INTO BALCOMB STREET LEFT INTO GLEDOW MILL ROAD, TURN RIGHT INTO KING SHAKA ROAD PROCEED ALONG DOESBURG ROAD, TURN LEFT TO P10 PASS SHAKAMBULA PASS EMPUMELELO CLINIC LEFT INTO DORINGKOP DROP AND PICK UP PASSENGERS AND RETURN ON TO STANGER TAXI RANK ON THE SAME ROUTE.  |
| 12.15 | KZNNRBCB601NS112580 - STANGER TO CHARLOTTEDALE<br>FROM STANGER TAXI RANK, TURN RIGHT INTO GLEDOW MILL ROAD, TURN RIGHT INTO R102 PROCEED ALONG R102, TURN LEFT AND PASS GROUTVILLE CLINIC PASS ALDENVILLE PRIMARY SCHOOL PASS THE CHARLOTTEDALE RAILWAY STATION, TURN LEFT TO CHARLOTTEDALE INFORMAL SETTLEMENT, PICK UP AND DROP PASSENGERS AND RETURN TO STANGER TAXI RANK ON THE SAME ROUTE.  |
| 12.16 | KZNNRBCB601NS112611 - STANGER TO CRANBROOK<br>FROM STANGER TAXI RANK RIGHT TO BALCOMB STREET LEFT TO CHIEF ALBERT STREET PROCEED PASSING STANGER POLICE STATION, TURN RIGHT TO R102 PASSING CRANBROOK ROAD PROCEED ALONG CRANBROOK ROAD AND PASS ZILUNGISELE PRIMARY SCHOOL AND MGIGIMBE PRIMARY SCHOOL BOTH ON THE LEFT AND AT CRANBROOK PICK AND DROP PASSENGERS AND RETURN TO STANGER TAXI RANK ON THE SAME ROUTE.  |
| 12.17 | KZNNRBCB601NS112642 - STANGER TO GROUTVILLE<br>FROM STANGER TAXI RANK TURN RIGHT TO BALCOMB STREET AND LEFT TO ALBERT LUTHULI STREET JOIN R102 PROCEED AND TURN RIGHT TO NOKUKHANYA LUTHULI STREET PASS LUTHULI MUSEUM, TURN LEFT AT THE T JUNCTION PASS THE GRAVE YARD AT MELANDA TO DROP OFF AND PICK UP PASSENGERS AND RETURN TO STANGER TAXI RANK ON THE SAME ROUTE.   |
| 12.18 | KZNNRBCB601NS112673 - STANGER TO ETHEMBENI TWO<br>FROM STANGER TAXI RANK TURN LEFT TO BALCOMB TURN, RIGHT TO GLEDOW MILL ROAD, LEFT TO R102 TURN RIGHT TO JOIN R74 PROCEED STRAIGHT UNTIL YOU JOIN N2 SOUTH FREEWAY PROCEED AND TURN TO THE FIRST LEFT TURN OFF, TURN RIGHT TO D226 AND CROSS OVER N2 FREEWAY, TURN TO THE FIRST RIGHT PALM LAND PASSING B&B TO ETHEMBENI TWO DROP OFF AND PICK UP PASSENGERS AND RETURN TO STANGER TAXI RANK ON THE SAME ROUTE.   |
| 12.19 | KZNNRBCB601NS112704 - STANGER TO TINLEY MANOR<br>FROM STANGER TAXI RANK LEFT INTO BALCOMB STREET TURN LEFT INTO CHIEF ALBERT LUTHULI STREET PROCEED PASSING STANGER POLICE STATION TURN RIGHT TO JOIN R102 TURN LEFT TINLEY MANOR ROAD PASS UNDERNEATH THE BRIDGE PROCEED STRAIGHT TO TINLEY MANOR PICK UP AND DROP OFF AND PICK UP PASSENGERS AND RETURN TO STANGER TAXI RANK ON THE SAME ROUTE.  |
| 12.20 | KZNNRBCB601NS112735 - STANGER TO EMPANGENI<br>FROM STANGER TAXI RANK TURN LEFT TO BALCOMB STREET TURN RIGHT TO GLEDOW MILL TURN LEFT TO R102 NORTH, PROCEED STRAIGHT UNTIL TURN LEFT TO R34 TURN RIGHT TO UNNAMED ROAD AFTER MAXWELL TURN RIGHT TO COMMERCIAL ROAD AND TURN RIGHT INTO EMPANGENI B RANK. DROP OFF AND PICK UP PASSENGERS AND RETURN TO STANGER TAXI RANK ON THE SAME ROUTE.  |
| 12.21 | KZNNRBCB601NS112797 - STANGER TO MTUBATUBA<br>FROM STANGER TAXI RANK TURN LEFT ONTO BALCOMB STREET TURN RIGHT INTO GLEDOW MILL ROAD LEFT INTO R102 RIGHT INTO R74 PROCEED TO JOIN N2 NORTH FREEWAY PASS MTHUNZINI TOLL PLAZA, PROCEED UNTIL TURN RIGHT TO JOIN TO JOIN R618 TURN LEFT TO INYATHI ROAD AND TURN RIGHT INTO MTUBATUBA TAXI RANK, DROP OFF AND PICK UP RETURN TO STANGER TAXI RANK ON THE SAME ROUTE.   |
| 12.22 | KZNNRBCB601NS112828 - STANGER TO ASHVILLE / MADUNDUBE<br>FROM STANGER TAXI RANK TURN LEFT INTO BALCOMB STREET TURN LEFT TO GLEDOW MILL TURN RIGHT INTO KING SHAKA STREET TURN LEFT INTO R74 PASS STANGER KEARSENEY, DROP OFF PASSENGERS PASS KWANYONGO SPAZA SHOP AT MADUNDUBE AND DROP OFF PASSENGERS TURN LEFT TO GLENDALE ROAD PASSING NYASENI STORE TO EMKHAMBINI STOP AT MADUNDUBE, DROP OFF AND PICK UP AT RETURN TO STANGER TAXI RANK ON THE SAME ROUTE.  |
| 12.23 | KZNNRBCB601NS112890 - STANGER TO SANSOSI<br>FROM STANGER TAXI RANK LEFT TO BALCOMB STREET TURN LEFT TO GLEDOW MILL ROAD, TURN RIGHT TO KING SHAKA ROAD PROCEED ALONG DOESBURG ROAD TURN LEFT TO SANSOSI PICK UP AND DROP OFF PASSENGERS AND RETURN TO STANGER TAXI RANK ON THE SAME ROUTE.   |
| 12.24 | KZNNRBCB601NS112921 - STANGER TO DRIEFONTEIN<br>FROM STANGER TAXI RANK, RIGHT BALCOMBE STREET, TURN LEFT TO CHIEF ALBERT LUTHULI STREET PROCEED PASSING STANGER POLICE STATION, TURN RIGHT TO R102 PROCEED ALONG R102, TURN RIGHT ON COMPENSATION ROAD PROCEED TO DRIEFONTEIN TAXI RANK DROP AND PICK UP PASSENGERS AND RETURN TO STANGER TAXI RANK ON THE SAME ROUTE.   |
| 12.25 | KZNNRBCB601NS112952 - STANGER TO SHEFIELD<br>FROM STANGER TAXI RANK TURN LEFT TO BALCOMB STREET TURN RIGHT TO GLEDOW MILL ROAD PROCEED AND TURN RIGHT TO JOIN R102 ALONG R102 TURN LEFT SALT ROCK ROAD AND CROSSOVER N2 FREEWAY INTO SHEFIELD BEACH ROAD PROCEED SHEFIELD BEACH ROAD DROP OFF PASSENGERS PASSING CBD TO BP GARAGE TO SHEFIELD BEACH DROP OFF AND PICK UP PASSENGERS AND RETURN TO STANGER TAXI RANK ON THE SAME ROUTE.   |
| 12.26 | KZNNRBCB601NS112983 - STANGER TO GREYTOWN<br>FROM STANGER TAXI RANK TURN LEFT INTO BALCOMB STREET TURN LEFT INTO GLEDOW MILL ROUTE, RIGHT INTO KING SHAKA STREET LEFT INTO R74, PROCEED AND TURN LEFT INTO DURBAN STREET INTO GREYTOWN TAXI RANK DROP OFF AND PICK UP PASSENGERS RETURN TO STANGER TAXI RANK ON THE SAME ROUTE.  |
| 12.27 | KZNNRBCB601NS113076 - STANGER TO TETE<br>FROM STANGER TAXI RANK TURN INTO BALCOMB STREET TURN LEFT INTO CHIEF ALBERT LUTHULI PROCEED PASSING STANGER POLICE STATION TURN RIGHT R102 PROCEED TUR4 RIGHT TETE TOWNSHIP DROP OFF AND PICK UP PASSENGER AND RETURN TO STANGER TAXI RANK ON THE SAME ROUTE.   |
| 12.28 | KZNNRBCB601NS113138 - STANGER TO SHOMBELA<br>FROM STANGER TAXI RANK TURN INTO BALCOMB STREET TURN LEFT INTO CHIEF ALBERT STREET PASSING STANGER POLICE STATION TURN INTO R102 TURN RIGHT TO ZHILABATHINI PASSING LLOYD SCHOOL TURN LEFT PROCEED TO SHOMBELA TOWNSHIP DROP OFF AND PICK UP PASSENGER AND RETURN TO STANGER TAXI RANK ON THE SAME ROUTE.   |
| 12.29 | KZNNRBCB601NS113169 - STANGER TO NKOBONGO<br>FROM STANGER TAXI RANK TURN INTO BALCOMB STREET TURN LEFT INTO CHIEF ALBERT STREET PASSING STANGER POLICE STATION TURN INTO R102 TURN RIGHT INTO CEMETERY ROAD PROCEED TO NKOBONGO TOWNSHIP DROP OFF AND PICK UP PASSENGER AND RETURN TO STANGER TAXI RANK ON THE SAME ROUTE.   |
| 12.30 | KZNNRBCB601NS113200 - STANGER TO SHAKASKRAAL (NKOBONGO)<br>FROM STANGER TAXI RANK TURN INTO BALCOMB STREET TURN LEFT INTO CHIEF ALBERT STREET PASSING STANGER POLICE STATION TURN INTO R102 INTO SHAKASKRAAL CBD TURN RIGHT INTO SCHOOL ROAD PROCEED TO NKOBONGO TOWNSHIP DROP OFF AND PICK UP PASSENGER AND RETURN TO STANGER TAXI RANK ON THE SAME ROUTE.  |



**transport**

Department:  
Transport  
Province of KwaZulu-Natal

**GAZETTE****LGKZNG44-2023-FEB****REGION: ALL**

|       |  |
|-------|--|
| 12.31 | KZNNRCBC601NS113231 - STANGER TO GROUTVILLE<br>FROM STANGER TAXI RANK TURN INTO BALCOMB STREET TURN LEFT INTO CHIEF ALBERT STREET PASSING STANGER POLICE STATION TURN RIGHT TO JOIN R102 PASSING NONHLEVU HIGH SCHOOL AT GROUTVILLE DROP OFF AND PICK UP PASSENGER AND TURN RIGHT TO D393 AT GROUTVILLE DROP OFF AND PICK UP PASSENGERS AND RETURN TO STANGER TAXI RANK ON THE SAME ROUTE. |
| 12.32 | KZNNRCBC601NS113417 - STANGER TO NYATHIKAZI<br>FROM STANGER TAXI RANK TURN INTO BALCOMB STREET TURN RIGHT GLEDOW MILL ROAD, TURN LEFT INTO R102, TURN LEFT TO DARNALL ROAD, TURN LEFT AND PROCEED NYATHIKAZI PROCEED TO NYATHIKAZI DROP OFF AND PICK UP PASSENGER AND RETURN TO STANGER TAXI RANK ON THE SAME ROUTE  |
| 12.33 | KZNNRCBC601NS113479 - STANGER TO HLOMENDLINI.<br>FROM STANGER TAXI RANK TURN LEFT INTO BALCOMB STREET TURN RIGHT INTO GLEDOW MILL ROAD, TURN LEFT INTO R102 PROCEED, TURN LEFT BDWOOD ROAD PASS BP GARAGE PROCEED HLOMENDLINI TOWNSHIP DROP OFF AND PICK UP PASSENGERS AND RETURN TO STANGER TAXI RANK ON THE SAME ROUTE.  |



## transport

Department:  
Transport  
Province of KwaZulu-Natal

## GAZETTE

LGKZNG44-2023-FEB

REGION: ALL

|       |  |     |  |
|-------|--|-----|--|
| 1)    | <b>Application Number:</b> APP0149839  | 2)  | <b>Gazette Number:</b> LGKZNG44-2023-FEB                     |
| 3)    | <b>Applicant:</b> M.P DUZE<br><b>ID NO.</b> 8108085987082<br><b>Association:</b> POMEROY TAXI ASSOCIATION  | 4)  | <b>Applicant Address:</b><br>P.O BOX 2011<br>POMEROY<br>3020 |
| 5)    | <b>Existing Licence Holder:</b> NOT APPLICABLE<br><b>ID NO.</b> NOT APPLICABLE   | 6)  | <b>Existing Licence Holder Address:</b><br>NOT APPLICABLE    |
| 7)    | <b>Type of application:</b> NEW OPERATING LICENCE  | 8)  | <b>Operating Licence Number:</b> NOTAVAILABLE                |
| 9)    | <b>Vehicle Type:</b> MINIBUS   | 10) | 1 X 15 (SEATED) + 0 (STANDING)                               |
| 11)   | <b>Region:</b> UMZINYATHI  |     |  |
| 12.1  | <p>2001BC11008Z10053076 - APPROVED ROUTES POMEROY TAXI ASSOCIATION POMEROY TO JOHANNESBURG:<br/>ALTERNATIVE 1 FROM: POMEROY TAXI RANK (SHEPSTONE STREET) TURN RIGHT INTO R33 POMEROY FOLLOW R33 TO HELPMKAAR, FOLLOW R33 TO WILSON STREET, DUNDEE, FROM WILSON ST TURN LEFT INTO VICTORIA STREET (R68), FROM VICTORIA STREET TURN RIGHT INTO KARL LANDMAN STREET (R68), FROM KARL LANDMAN STREET FOLLOW R68, FROM R68 TURN RIGHT INTO R621, FOLLOW R621 TO HATTINGSPRUIT, FROM HATTINGSPRUIT FOLLOW R621 TO DANNHAUSER, FROM DANNHAUSER FOLLOW R621 TO N11 TURN RIGHT ONTO N11 FOLLOW N11 TO NEWCASTLE, FROM NEWCASTLE TURN LEFT ONTO R34 (MEMEL), FOLLOW R34 TO MEMEL, FOLLOW R34 TO VREDE, FOLLOW R34 TO COMELIA (R103), FOLLOW R103 TO VILLERS, FROM VILLERS TURN RIGHT ONTO N3, FOLLOW N3 TO HEIDELBURG, FOLLOW N3 TO JOHANNESBURG, FROM N3 TURN LEFT ONTO M2, FROM M2 OFF- RAMP ONTO SIEMERT ROAD (M31), FROM SIEMERT ROAD (M31) FOLLOW INTO END STREET, FROM END STREET OFF RAMP ONTO ANDERSON STREET, FROM ANDERSON STREET TO NUGGET STREET, FROM NUGGET STREET TURN LEFT INTO COMMISSIONER STREET (R24), FROM COMMISSIONER STREET TURN RIGHT INTO RISSIK STREET (M9), FROM RISSIK STREET (M9) TURN RIGHT INTO DEVILLERS STREET, FROM DEVILLERS STREET TURN LEFT INTO WANDERERS, FROM WANDERERS TURN LEFT INTO NOORD STREET JOHANNESBURG RAILWAY STATION TAXI RANK.</p> <p>RETURN. POMEROY TO JOHANNESBURG.<br/>ALTERNATIVE 2 FROM POMEROY TAXI RANK (SHEPSTONE STREET) TURN RIGHT INTO R33 POMEROY, FOLLOW R33 TO HELPMKAAR, FOLLOW R33 TO WILSON STREET, DUNDEE, FROM WILSON STREET TURN LEFT INTO VICTORIA STREET (R68), FROM VICTORIA STREET TURN RIGHT INTO KARL LANDMAN STREET (R68), FROM KARL LANDMAN STREET FOLLOW R68, FROM R68 TURN RIGHT INTO R621 FOLLOW R621 TO HATTINGSPRUIT, FROM HATTINGSPRUIT FOLLOW R621 TO DANNHAUSER, FROM DANNHAUSER FOLLOW R621 TO N11, TURN RIGHT N11, FOLLOW N11 TO NEWCASTLE BYPASS, FROM NEWCASTLE BYPASS FOLLOW N11 TO VOLKSRUS (LAINGSNEK STREET), FROM LAINGSNEK STREET TURN LEFT INTO JOUBERT STREET, FROM JOUBERT STREET TURN RIGHT INTO DAN PIENAAR STREET (R543), FROM DAN PIENAAR STREET TURN RIGHT ONTO R23 FOLLOW R23 TO STANDERTON (BOTH STREET), FROM BOTH STREET TURN LEFT INTO LOMBAARD STREET, FROM LOMBAARD STREET TURN LEFT INTO KROG STREET, FROM KROG STREET EXIT STANDERTON ON R23 FOLLOW R23 PAS GREYLINGSTAD, FOLLOW R23 PASS BALFOUR, FOLLOW R23 TO HEIDELBURG, AT HEIDELBURG TURN RIGHT ONTO N3 JOHANNESBURG, FOLLOW N3 TO JOHANNESBURG, FROM N3 TURN LEFT ONTO M2, FROM M2 OFF RAMP ONTO SIEMERT ROAD (M31), FROM SIEMERT ROAD (M31) FOLLOW INTO END STREET</p> |     |  |
| 12.2  | <p>2001BC2001BC00053078 - POMEROY TO TUGELA FERRY.<br/>FROM POMEROY TAXI (SHEPSTONE STREET) TURN LEFT ONTO R33 FOLLOW R33 TO TUGELA FERRY TAXI RANK OFF- LOAD &amp; LOAD AND RETURN</p>  |     |  |
| 12.3  | <p>2001BC2207BP10053084 - POMEROY TO DUNDEE<br/>FROM POMEROY TAXI RANK (SHEPSTONE STREET) TURN LEFT ONTO R33 FOLLOW R33 TO HELPMKAAR, FOLLOW R33 TO WILSON STREET, DUNDEE, FROM WILSON STREET (R68) TURN RIGHT INTO VICTORIA STREET (R68), FROM VICTORIA STREET (R68) TURN LEFT INTO TAXI RANK OFF LOCAL AND LOAD AND RETURN.</p>  |     |  |
| 12.4  | <p>KZNNRCBC601NS115122 - FROM POMEROY TAXI RANK (SHEPSTONE STREET) TURN LEFT INTO R33, TURN RIGHT P363(EMZWENI) PASS EMSITHA OFF LOAD AND LOAD, ENTANYEZULU OFF LOAD AND LOAD, STRAIGHT TO MACHIJANE ROAD OFF LOAD AND LOAD, MKHAMU OFF LOAD AND LOAD, TURN RIGHT TO KWALIDIMBI OFF LOAD AND LOAD AND RETURN USING THE SAME ROUTE.</p>   |     |  |
| 12.5  | <p>KZNNRCBC601NS115153 - FROM POMEROY TAXI RANK TURN RIGHT INTO R33, FOLLOW R33 PASS BHOVINI TURN LEFT TO P32 OFF LOAD AND LOAD, PASS MOZANE OFF LOAD AND LOAD, KWAMAYITHANQAZE OFF LOAD AND LOAD, FOLLOW HELPMKAAR ROAD (P32) AND TURN LEFT P361 PASS DOUGLUS OFF LOAD AND LOAD, STRAIGHT TO ELENGE OFF LOAD AND LOAD AND RETURN BACK USING THE SAME ROUTE.</p>   |     |  |
| 12.6  | <p>KZNNRCBC601NS115184 - POMEROY TO EMTHALENI<br/>FROM POMEROY TAXI RANK TURN LEFT INTO R33, FOLLOW R33 AND TURN LEFT D2287, PASS GORDIN OFF LOAD AND LOAD, GO STRAIGHT WITH D2287 TO STARS OFF LOAD AND LOAD, PASS EMTHALENI OFF LOAD AND LOAD AND RETURN USING THE SAME ROUTE.</p>   |     |  |
| 12.7  | <p>KZNNRCBC601NS115215 - FROM POMEROY TAXI RANK TURN LEFT INTO R33, FOLLOW R33, TURN RIGHT INTO P281, FOLLOW P281 PASS ESTHUBINI PICK AND DROP, FOLLOW P281 PASS KWASHANGASE PICK AND DROP, FOLLOW P281 PASS GUNJANE OFF LOAD AND LOAD, FOLLOW P281 PASS KWAMNYOVU PICK AND DROP, PASS EZWENI, PASS KWANOGEJANE, KWAKHATHELA OFF LOAD AND LOAD UP TO EMANGWENI, ESDIBE PICK AND DROP AND RETURN USING THE SAME ROUTE.</p>  |     |  |
| 12.8  | <p>KZNNRCBC601NS115246 - POMEROY TO EMZENI<br/>FROM POMEROY TAXI RANK (SHEPSTONE STREET) TURN LEFT INTO R33, FOLLOW R33 THEN TURN RIGHT INTO P281 PASS ESTHUBINI OFFLOAD AND LOAD, FOLLOW P281 TO KWASHANGASE PICK AND DROP, FOLLOW P281 PASS KWAMNYOVU OFFLOAD AND LOAD, PASS EMZWENI PICK AND DROP AND RETURN USING THE SAME ROUTE.</p>  |     |  |
| 12.9  | <p>KZNNRCBC601NS115277 - FROM POMEROY TAXI RANK (SHEPSTONE STREET) TURN LEFT INTO R33 FOLLOW R33 TO ROAD FOUR PICK AND DROP, PASS GWAMANDA PICK AND DROP, PASS MAKHANKANE PICK AND DROP, PASS MQAWENI PICK AND DROP, PASS CHWAKA THEN TURN LEFT INTO D1273 FOLLOW D1273 PASS EMBONGOLWENI PICK AND DROP, PASS ESKHALENI PICK AND DROP PASS ESDAKENI PICK AND DROP, PASS KWATHISINI PICK AND DROP, PASS KWATHUSINI UP TO KWANOCOMBOSHE PICK AND DROP AND RETURN BACK USING THE SAME ROUTE.</p>  |     |  |
| 12.10 | <p>KZNNRCBC601NS115308 - FROM POMEROY TAXI RANK (SHEPSTONE STREET) TURN LEFT INTO R33 FOLLOW R33 UP TO ROAD FOUR PICK AND DROP GWAMANDA PICK AND DROP, PASS MAKHANKANE PICK AND DROP, PASS MQAWENI PICK AND DROP, PASS CHWAKA THEN TURN LEFT INTO D1273 FOLLOW D1273 PASS EMBONGOLWENI PICK AND DROP, PASS ESKHALENI THEN TURN RIGHT TO KWAGXOBANYAWO PICK AND DROP AND RETURN USING THE SAME ROUTE.</p>   |     |  |
| 12.11 | <p>KZPRERC2802371 - POMEROY TO EMAHLABA<br/>FROM POMEROY TAXI RANK (SHEPSTONE STREET) TURN LEFT INTO R33 FOLLOW R33 TO ROUD FOUR PICK AND DROP TURN LEFT INTO P365 GWAMANDA PICK AND DROP PASS MAKHANKANE THEN TURN LEFT P365 PASS NTILI PICK AND DROP PASS EHAWINI, EMNGENI, EMAZABELA, EMAHLABA PICK AND DROP AND RETURN BACK USING THE SAME ROUTE.</p>  |     |  |
| 12.12 | <p>KZPRERC2802420 - POMEROY TO OTHAME<br/>FROM POMEROY TAXI RANK (SHEPSTONE STREE) TURN LEFT INTO R33 FOLLOW R33 TO ROAD FOUR PICK AND DROP, FOLLOW GWAMANDA PICK AND DROP, PASS MAKHANKANE PICK AND DROP, PASS MQAWENI PICK AND DROP, PASS CHWAKA THEN TURN LEFT INTO D1273 FOLLOW D1273 PASS EMBONGOLWENI PASS ESIKHALENI PICK AND DROP FOLLOW D1273 THEN TURN RIGHT KWADUMA PICK AND DROP PASS OSIZWENI PICK AND DROP PASS EMAWELE PICK AND DROP UP TO OTHAME PICK AND DROP AND RETURN BACK USING THE SAME ROUTE.</p>   |     |  |

**transport**

Department:

Transport

Province of KwaZulu-Natal

**GAZETTE**

LGKZNG44-2023-FEB

REGION: ALL

- |       |  |
|-------|--|
| 12.13 | KZPRERC2802469 - POMEROY TO GREYTOWN<br>FROM GREYTOWN TAXI RANK (SHEPSTONE STREET) TURN LEFT INTO R33 FOLLOW R33 PASS TUGELA FERRY PASS KOPI, PASS KEATES DRIFT, PASS NGOME AND DROP OFF, FOLLOW R33 THEN TURN RIGHT INTO R74, FOLLOW R74 AND TURN LEFT INTO BELL STREET AND TURN LEFT INTO SARGEANT STREET UP TO GREYTOWN TAXI RANK DROP OFF AND PICK UP AND RETURN USING THE SAME ROUTE. |
|-------|--|



## transport

Department:  
Transport  
Province of KwaZulu-Natal

## GAZETTE

LGKZNG44-2023-FEB

REGION: ALL

|       |   |     |   |
|-------|---|-----|---|
| 1)    | <b>Application Number:</b> APP0149845   | 2)  | <b>Gazette Number:</b> LGKZNG44-2023-FEB                          |
| 3)    | <b>Applicant:</b> BC MBUYISA<br><b>ID NO.</b> 7103165653085<br><b>Association:</b> STANGER TAXI OWNERS ASSOCIATION  | 4)  | <b>Applicant Address:</b><br>P.O. BOX 4555<br>STANGER<br><br>4450 |
| 5)    | <b>Existing Licence Holder:</b> NOT APPLICABLE<br><b>ID NO.</b> NOT APPLICABLE  | 6)  | <b>Existing Licence Holder Address:</b><br>NOT APPLICABLE         |
| 7)    | <b>Type of application:</b> NEW OPERATING LICENCE   | 8)  | <b>Operating Licence Number:</b> NOTAVAILABLE                     |
| 9)    | <b>Vehicle Type:</b> MINIBUS  | 10) | 1 X 15 (SEATED) + 0 (STANDING)                                    |
| 11)   | <b>Region:</b> ILEMBE   |     |   |
| 12.1  | 22027Q2201EM10191823 - STANGER TO MANGUZI<br>FROM STANGER TAXI RANK AT THE CORNER OF CATO STREET AND BALCOMB STREET, TURN LEFT INTO BALCOMB STREET, TURN RIGHT INTO GLEDOWMILL ROAD, TURN LEFT INTO R102 PASSING MANDINI, GINGINDLOVU AND TURN LEFT INTO R66, TURN RIGHT INTO R102 TO MTHUNZINI, PASS MTUNZINI, PASS EMPANGENI USING R102 JOIN N2 TO MTUBATUBA PASS HLUHLUWE, PASS MKHUZE, TURN RIGHT INTO P522/1 PASS JOZINI PROCEED AND TURN RIGHT INTO P55/2 PROCEED TO OPHONDWENI AND DROP OFF PASSENGERS PROCEED AND JOIN R22, PROCEED UNTIL MANGUZI THEN TURN RIGHT INTO MANGUZI TAXI RANK (DROP OFF AND PICK UP PASSENGERS AND BACK TO STANGER TAXI RANK)  |     |   |
| 12.2  | 22027Q2202HJ00191826 - STANGER TO BALLITO BAY.<br>FROM STANGER TAXI RANK AT THE CORNER OF CATO AND BALCOMB STREET, TURN LEFT INTO BALCOMB STREET, TURN RIGHT INTO GLEDOWMILL ROAD, TURN RIGHT INTO R102 PASS NTSHAWINI, MELLVILLE, GROUTVILLE START PICKING UP AND DROPPING OFF AT ETETE PROCEED TO SHAKASKRAAL RAILWAY STATION ( PICK AND DROP) PROCEED AND TURN LEFT INTO SALT ROCK ROAD CROSS N2 FREEWAY PROCEED PASS SIZANI SCHOOL, PASS SHELL GARAGE, PASS SALT ROCK HOTEL, JOIN DOLPHIN CRESCENT ROAD, JOIN OCEAN DRIVE, JOIN DOLPHIN CRESCENT PROCEED AND TURN RIGHT INTO COMPENSATION BEACH BOULEVARD ROAD PROCEED AND TURN INTO TAXI STOP NEXT TO SPAR (DROP OFF AND PICK UP PASSENGERS), RETURN USING COMPENSATION BEACH ROAD, TURN LEFT TO JOIN HAWKINS ROAD, LEFT INTO BALLITO DRIVE PASS CALTEX GARAGE PROCEED TO A TRAFFIC CIRCLE AND TURN LEFT INTO BALLITO BUSINESS PARK ( DROP OFF AND PICK UP PASSENGERS) RETURN TO STANGER TAXI RANK USING BALLITO DRIVE TURN LEFT TO JOIN N2 PROCEED TURN LEFT TO JOIN SALT ROCK ROAD, TURN RIGHT TO JOIN R102 PASS UMHLALI POLICE STATION, PASS STANGER POLICE STATION JOIN ALBERT LUTHULI STREET, TURN RIGHT INTO BALCOMB STREET AND TURN LEFT INTO STANGER TAXI RANK ( DROP OFF AND PICK UP PASSENGERS). |     |   |
| 12.3  | 22027Q22068T10191820 - STANGER TO PIETERMARITZBURG.<br>FROM STANGER TAXI RANK RIGHT AT THE CORNER OF CATO AND BALCOMB STREET, TURN RIGHT INTO BALCOMB STREET, TURN LEFT INTO CATO STREET, TURN RIGHT INTO MAHTMA GHANDI STREET WHICH BECOMES ALBERT LUTHULI STREET, JOIN R74, PASS MAPHUMULO, PASS KRANSKOP AND PROCEED WITH R74 PROCEED AND TURN LEFT INTO R33 PROCEED PASSING SEVEN OAK, PASS NEW HANOVER PROCEED WITH R33 AND TURN LEFT TO BHAMBATHA ROAD WHICH BECOMES DR CHOTA MOTALA ROAD BECOMING CHURCH STREET TURN LEFT TO PIETERMARITZBURG TAXI RANK (DROP OFF AND PICK UP PASSENGERS TO STANGER TAXI RANK USING THE SAME ROUTE).   |     |   |
| 12.4  | 22027Q2206W100191815 - STANGER TO DARNALL<br>FROM STANGER TAXI RANK AT THE CORNER OF CATO STREET AND BALCOMB STREET, TURN LEFT INTO BALCOMB STREET, TURN RIGHT INTO GLEDOWMILL ROAD, TURN LEFT INTO R102 TURN LEFT INTO D159 CROSS RAILWAY BRIDGE (PICK AND DROP PASSENGERS) PROCEED AND TURN RIGHT, CROSS A BRIDGE TOWARDS HULLET SUGARMILL DROP OFF AND PICK UP PASSENGERS AT THE CORNER OF NALLAH AND SAMARDEE ROAD IN DARNALL.  |     |   |
| 12.5  | 22027Q2209QU10191818 - STANGER TO MANDENI.<br>FROM STANGER TAXI RANK AT THE CORNER OF CATO AND BALCOMB STREET, TURN LEFT INTO BALCOMB STREET, TURN RIGHT INTO GLEDOWMILL ROAD, TURN LEFT TO JOIN R102 PROCEED PASSING NEWGEUDELAND, DARNAL, ZINKWAZI, FORT PEARSON TUGELA, TURN LEFT TO JOIN D258 PROCEED AND TURN RIGHT INTO P459 PROCEED AND TURN LEFT AT THE SET OF ROBOTS, PROCEED AND TURN LEFT INTO MANDENI TAXI RANK, DROP OFF PASSENGERS AND PICK UP PASSENGERS TO STANGER TAXI RANK USING THE SAME ROUTE.  |     |   |
| 12.6  | 22027Q220HJ00197122 - STANGER TO BALLITO BAY.<br>FROM STANGER TAXI RANK AT THE CORNER OF CATO AND BALCOMB STREET, TURN LEFT INTO BALCOMB STREET, TURN RIGHT INTO GLEDOWMILL ROAD, TURN RIGHT INTO R102 PASS NTSHAWINI, MELLVILLE, GROUTVILLE START PICKING UP AND DROPPING OFF AT ETETE PROCEED TO SHAKASKRAAL RAILWAY STATION ( PICK AND DROP) PROCEED AND TURN LEFT INTO SALT ROCK ROAD CROSS N2 FREEWAY PROCEED PASS SIZANI SCHOOL, PASS SHELL GARAGE, PASS SALT ROCK HOTEL, JOIN DOLPHIN CRESCENT ROAD, JOIN OCEAN DRIVE, JOIN DOLPHIN CRESCENT PROCEED AND TURN RIGHT INTO COMPENSATION BEACH BOULEVARD ROAD PROCEED AND TURN INTO TAXI STOP NEXT TO SPAR (DROP OFF AND PICK UP PASSENGERS), RETURN USING COMPENSATION BEACH ROAD, TURN LEFT TO JOIN HAWKINS ROAD, LEFT INTO BALLITO DRIVE PASS CALTEX GARAGE PROCEED TO A TRAFFIC CIRCLE AND TURN LEFT INTO BALLITO BUSINESS PARK ( DROP OFF AND PICK UP PASSENGERS) RETURN TO STANGER TAXI RANK USING BALLITO DRIVE TURN LEFT TO JOIN N2 PROCEED TURN LEFT TO JOIN SALT ROCK ROAD, TURN RIGHT TO JOIN R102 PASS UMHLALI POLICE STATION, PASS STANGER POLICE STATION JOIN ALBERT LUTHULI STREET, TURN RIGHT INTO BALCOMB STREET AND TURN LEFT INTO STANGER TAXI RANK ( DROP OFF AND PICK UP PASSENGERS).  |     |   |
| 12.7  | KZNNRBCB601NS112332 - STANGER TO NTSHAWINI<br>FROM STANGER TAXI RANK TURN RIGHT TO BALCOMB STREET TURN LEFT INTO CHIEF ALBERT STREET PROCEED STANGER PASSING POLICE STATION JOIN R102 TURN RIGHT AT GLEDOW CROSSING AND TURN RIGHT INTO NTSHAWINI AREA THEN LEFT AT MAGANGA COTTAGE TO DROP AND PICK PASSENGERS AND RETURN TO STANGER TAXI RANK ON THE SAME.  |     |   |
| 12.8  | KZNNRBCB601NS112363 - STANGER TO THEMENI ONE<br>FROM STANGER TAXI RANK TURN LEFT TO BALCOMB STREET TURN RIGHT TO R102, TURN LEFT BEFORE PASSING GROUTVILLE HIGH SCHOOL THEN INTO D226 AT THEMENI ONE (MJOISTY STOP) TO DROP OFF AND PICK UP PASSENGERS AND RETURN TO STANGER TAXI RANK ON THE SAME ROUTE.   |     |   |
| 12.9  | KZNNRBCB601NS112394 - STANGER TO GLEDOW MILL<br>FROM STANGER TAXI RANK TURN LEFT TO BALCOMB STREET TURN RIGHT INTO GLEDOW MILL ROAD CROSS R102 THEN PROCEED ALONG GLEDOW MILL ROAD PASSING GLEDOW SUGAR MILL DROP OFF PASSENGERS TO GLEDOW MINI MARKET AND DROP OFF AND PICK UP PASSENGERS PROCEED TO GLEDOW MILL MINI MARKET AND DROP OFF AND PICK UP PASSENGERS AND RETURN TO STANGER TAXI RANK IN THE SAME ROUTE.  |     |   |
| 12.10 | KZNNRBCB601NS112425 - STANGER TO BLYTHEDALE BEACH<br>FROM STANGER TAXI RANK TURN LEFT INTO BALCOMB STREET, RIGHT INTO GLEDOW MILL ROAD TURN LEFT INTO R102 TURN RIGHT INTO R74 PROCEED TO BLYTHEDALE BEACH TO DROP OFF AND PICK UP PASSENGERS AND RETURN TO STANGER TAXI RANK ON THE SAMEROUTE.   |     |   |
| 12.11 | KZNNRBCB601NS112456 - STANGER TO NEWGEELERLAND<br>FROM STANGER TAXI RANK LEFT BALCOMB STREET, TURN RIGHT TO GLEDOW MILL ROAD TURN RIGHT TO R102 TURN RIGHT INTO NEW GEELERLAND AND DROP OFF AND PICK UP PASSENGERS AND RETURN TO STANGER TAXI RANK ON THE SAME ROUTE.   |     |   |



## transport

Department:  
Transport  
Province of KwaZulu-Natal

## GAZETTE

LGKZNG44-2023-FEB

REGION: ALL

|       |   |
|-------|---|
| 12.12 | KZNNRBCB601NS112487 - STANGER TO SHAKAVILLE<br>FROM STANGER TAXI RANK TURN LEFT TO BALCOMB STREET TURN LEFT INTO GLEDOW MILL ROAD TURN RIGHT INTO KING SHAKA, TURN LEFT INTO MAHATMA GANDI ROAD TURN RIGHT INTO CATO STREET ALONG SHAKAVILLE, DROP OFF PASSENGER AND PICK UP TURN LEFT TO BAUHINIA RIGHT INTO SHAKAVILLE STREET LEFT TO SCHOOL STREET LEFT TO MDIMA RIGHT TO MAFAVUKE, RIGHT TO NOBAMBA RIGHT TO MFEKANE AND DROP OFF AND PICK UP PASSENGERS AND RETURN TO STANGER TAXI RANK ON THE SAME ROUTE. |
| 12.13 | KZNNRBCB601NS112518 - STANGER TO LINDELANI<br>FROM STANGER TAXI RANK RIGHT INTO BALCOMB STREET LEFT INTO GLEDOW MILL ROAD, TURN RIGHT INTO KING SHAKA PROCEED INTO DOESBURG ROAD, LEFT INTO LINDELANI ROAD DROP OFF AND PICK UP PASSENGERS AND RETURN TO STANGER TAXI RANK ON THE SAME ROUTE.   |
| 12.14 | KZNNRBCB601NS112549 - STANGER TO DORINGKOP<br>FROM STANGER TAXI RANK RIGHT INTO BALCOMB STREET LEFT INTO GLEDOW MILL ROAD, TURN RIGHT INTO KING SHAKA ROAD PROCEED ALONG DOESBURG ROAD, TURN LEFT TO P10 PASS SHAKAMBULA PASS EMPUMELELO CLINIC LEFT INTO DORINGKOP DROP AND PICK UP PASSENGERS AND RETURN ON TO STANGER TAXI RANK ON THE SAME ROUTE.   |
| 12.15 | KZNNRBCB601NS112580 - STANGER TO CHARLOTTEDALE<br>FROM STANGER TAXI RANK, TURN RIGHT INTO GLEDOW MILL ROAD, TURN RIGHT INTO R102 PROCEED ALONG R102, TURN LEFT AND PASS GROUTVILLE CLINIC PASS ALDENVILLE PRIMARY SCHOOL PASS THE CHARLOTTEDALE RAILWAY STATION, TURN LEFT TO CHARLOTTEDALE INFORMAL SETTLEMENT, PICK UP AND DROP PASSENGERS AND RETURN TO STANGER TAXI RANK ON THE SAME ROUTE.   |
| 12.16 | KZNNRBCB601NS112611 - STANGER TO CRANBROOK<br>FROM STANGER TAXI RANK RIGHT INTO BALCOMB STREET LEFT TO CHIEF ALBERT STREET PROCEED PASSING STANGER POLICE STATION, TURN RIGHT TO R102 PASSING CRANBROOK ROAD PROCEED ALONG CRANBROOK ROAD AND PASS ZILUNGISELE PRIMARY SCHOOL AND MGIGIMBE PRIMARY SCHOOL BOTH ON THE LEFT AND AT CRANBROOK PICK AND DROP PASSENGERS AND RETURN TO STANGER TAXI RANK ON THE SAME ROUTE.   |
| 12.17 | KZNNRBCB601NS112642 - STANGER TO GROUTVILLE<br>FROM STANGER TAXI RANK TURN RIGHT TO BALCOMB STREET AND LEFT TO ALBERT LUTHULI STREET JOIN R102 PROCEED AND TURN RIGHT TO NOKUKHANYA LUTHULI STREET PASS LUTHULI MUSEUM, TURN LEFT AT THE T JUNCTION PASS THE GRAVE YARD AT MELANDA TO DROP OFF AND PICK UP PASSENGERS AND RETURN TO STANGER TAXI RANK ON THE SAME ROUTE.  |
| 12.18 | KZNNRBCB601NS112673 - STANGER TO ETHEMBENI TWO<br>FROM STANGER TAXI RANK TURN LEFT TO BALCOMB TURN, RIGHT TO GLEDOW MILL ROAD, LEFT TO R102 TURN RIGHT TO JOIN R74 PROCEED STRAIGHT UNTIL YOU JOIN N2 SOUTH FREEWAY PROCEED AND TURN TO THE FIRST LEFT TURN OFF, TURN RIGHT TO D226 AND CROSS OVER N2 FREEWAY, TURN TO THE FIRST RIGHT PALM LAND PASSING B&B TO ETHEMBENI TWO DROP OFF AND PICK UP PASSENGERS AND RETURN TO STANGER TAXI RANK ON THE SAME ROUTE.  |
| 12.19 | KZNNRBCB601NS112704 - STANGER TO TINLEY MANOR<br>FROM STANGER TAXI RANK LEFT INTO BALCOMB STREET TURN LEFT INTO CHIEF ALBERT LUTHULI STREET PROCEED PASSING STANGER POLICE STATION TURN RIGHT TO JOIN R102 TURN LEFT TINLEY MANOR ROAD PASS UNDERNEATH THE BRIDGE PROCEED STRAIGHT TO TINLEY MANOR PICK UP AND DROP OFF AND PICK UP PASSENGERS AND RETURN TO STANGER TAXI RANK ON THE SAME ROUTE.   |
| 12.20 | KZNNRBCB601NS112735 - STANGER TO EMPANGENI<br>FROM STANGER TAXI RANK TURN LEFT TO BALCOMB STREET TURN RIGHT TO GLEDOW MILL TURN LEFT TO R102 NORTH, PROCEED STRAIGHT UNTIL TURN LEFT TO R34 TURN RIGHT TO UNNAMED ROAD AFTER MAXWELL TURN RIGHT TO COMMERCIAL ROAD AND TURN RIGHT INTO EMPANGENI B RANK. DROP OFF AND PICK UP PASSENGERS AND RETURN TO STANGER TAXI RANK ON THE SAME ROUTE.   |
| 12.21 | KZNNRBCB601NS112797 - STANGER TO MTUBATUBA<br>FROM STANGER TAXI RANK TURN LEFT ONTO BALCOMB STREET TURN RIGHT INTO GLEDOW MILL ROAD LEFT INTO R102 RIGHT INTO R74 PROCEED TO JOIN N2 NORTH FREEWAY PASS MTHUNZINI TOLL PLAZA, PROCEED UNTIL TURN RIGHT TO JOIN TO JOIN R618 TURN LEFT TO INYATHI ROAD AND TURN RIGHT INTO MTUBATUBA TAXI RANK, DROP OFF AND PICK UP RETURN TO STANGER TAXI RANK ON THE SAME ROUTE.  |
| 12.22 | KZNNRBCB601NS112828 - STANGER TO ASHVILLE / MADUNDUBE<br>FROM STANGER TAXI RANK TURN LEFT INTO BALCOMB STREET TURN LEFT TO GLEDOW MILL TURN RIGHT INTO KING SHAKA STREET TURN LEFT INTO R74 PASS STANGER KEARSENEY, DROP OFF PASSENGERS PASS KWANYONGO SPAZA SHOP AT MADUNDUBE AND DROP OFF PASSENGERS TURN LEFT TO GLENDALE ROAD PASSING NYASENI STORE TO EMKHAMBINI STOP AT MADUNDUBE, DROP OFF AND PICK UP AT RETURN TO STANGER TAXI RANK ON THE SAME ROUTE.   |
| 12.23 | KZNNRBCB601NS112890 - STANGER TO SANSOSI<br>FROM STANGER TAXI RANK LEFT TO BALCOMB STREET TURN LEFT TO GLEDOW MILL ROAD, TURN RIGHT TO KING SHAKA ROAD PROCEED ALONG DOESBURG ROAD TURN LEFT TO SANSOSI PICK UP AND DROP OFF PASSENGERS AND RETURN TO STANGER TAXI RANK ON THE SAME ROUTE.  |
| 12.24 | KZNNRBCB601NS112921 - STANGER TO DRIEFONTEIN<br>FROM STANGER TAXI RANK, RIGHT BALCOMBE STREET, TURN LEFT TO CHIEF ALBERT LUTHULI STREET PROCEED PASSING STANGER POLICE STATION, TURN RIGHT TO R102 PROCEED ALONG R102, TURN RIGHT ON COMPENSATION ROAD PROCEED TO DRIEFONTEIN TAXI RANK DROP AND PICK UP PASSENGERS AND RETURN TO STANGER TAXI RANK ON THE SAME ROUTE.  |
| 12.25 | KZNNRBCB601NS112952 - STANGER TO SHEFIELD<br>FROM STANGER TAXI RANK TURN LEFT TO BALCOMB STREET TURN RIGHT TO GLEDOW MILL ROAD PROCEED AND TURN RIGHT TO JOIN R102 ALONG R102 TURN LEFT SALT ROCK ROAD AND CROSSOVER N2 FREEWAY INTO SHEFIELD BEACH ROAD PROCEED SHEFIELD BEACH ROAD DROP OFF PASSENGERS PASSING CBD TO BP GARAGE TO SHEFIELD BEACH DROP OFF AND PICK UP PASSENGERS AND RETURN TO STANGER TAXI RANK ON THE SAME ROUTE.  |
| 12.26 | KZNNRBCB601NS112983 - STANGER TO GREYTOWN<br>FROM STANGER TAXI RANK TURN LEFT INTO BALCOMB STREET TURN LEFT INTO GLEDOW MILL ROUTE, RIGHT INTO KING SHAKA STREET LEFT INTO R74, PROCEED AND TURN LEFT INTO DURBAN STREET INTO GREYTOWN TAXI RANK DROP OFF AND PICK UP PASSENGERS RETURN TO STANGER TAXI RANK ON THE SAME ROUTE.   |
| 12.27 | KZNNRBCB601NS113076 - STANGER TO TETE<br>FROM STANGER TAXI RANK TURN INTO BALCOMB STREET TURN LEFT INTO CHIEF ALBERT LUTHULI PROCEED PASSING STANGER POLICE STATION TURN RIGHT R102 PROCEED TUR4 RIGHT TETE TOWNSHIP DROP OFF AND PICK UP PASSENGER AND RETURN TO STANGER TAXI RANK ON THE SAME ROUTE.  |
| 12.28 | KZNNRBCB601NS113138 - STANGER TO SHOMBELA<br>FROM STANGER TAXI RANK TURN INTO BALCOMB STREET TURN LEFT INTO CHIEF ALBERT STREET PASSING STANGER POLICE STATION TURN INTO R102 TURN RIGHT TO ZHILABATHINI PASSING LLOYD SCHOOL TURN LEFT PROCEED TO SHOMBELA TOWNSHIP DROP OFF AND PICK UP PASSENGER AND RETURN TO STANGER TAXI RANK ON THE SAME ROUTE.  |
| 12.29 | KZNNRBCB601NS113169 - STANGER TO NKOBONGO<br>FROM STANGER TAXI RANK TURN INTO BALCOMB STREET TURN LEFT INTO CHIEF ALBERT STREET PASSING STANGER POLICE STATION TURN INTO R102 TURN RIGHT INTO CEMETERY ROAD PROCEED TO NKOBONGO TOWNSHIP DROP OFF AND PICK UP PASSENGER AND RETURN TO STANGER TAXI RANK ON THE SAME ROUTE.  |
| 12.30 | KZNNRBCB601NS113200 - STANGER TO SHAKASKRAAL (NKOBONGO)<br>FROM STANGER TAXI RANK TURN INTO BALCOMB STREET TURN LEFT INTO CHIEF ALBERT STREET PASSING STANGER POLICE STATION TURN INTO R102 INTO SHAKASKRAAL CBD TURN RIGHT INTO SCHOOL ROAD PROCEED TO NKOBONGO TOWNSHIP DROP OFF AND PICK UP PASSENGER AND RETURN TO STANGER TAXI RANK ON THE SAME ROUTE.   |



## transport

Department:  
Transport  
Province of KwaZulu-Natal

## GAZETTE

LGKZNG44-2023-FEB

REGION: ALL

|       |  |
|-------|--|
| 12.31 | KZNNRCBC601NS113231 - STANGER TO GROUTVILLE<br>FROM STANGER TAXI RANK TURN INTO BALCOMB STREET TURN LEFT INTO CHIEF ALBERT STREET PASSING STANGER POLICE STATION TURN RIGHT TO JOIN R102 PASSING NONHLEVU HIGH SCHOOL AT GROUTVILLE DROP OFF AND PICK UP PASSENGER AND TURN RIGHT TO D393 AT GROUTVILLE DROP OFF AND PICK UP PASSENGERS AND RETURN TO STANGER TAXI RANK ON THE SAME ROUTE. |
| 12.32 | KZNNRCBC601NS113417 - STANGER TO NYATHIKAZI<br>FROM STANGER TAXI RANK TURN INTO BALCOMB STREET TURN RIGHT GLEDOW MILL ROAD, TURN LEFT INTO R102, TURN LEFT TO DARNALL ROAD, TURN LEFT AND PROCEED NYATHIKAZI PROCEED TO NYATHIKAZI DROP OFF AND PICK UP PASSENGER AND RETURN TO STANGER TAXI RANK ON THE SAME ROUTE  |
| 12.33 | KZNNRCBC601NS113479 - STANGER TO HLOMENDLINI.<br>FROM STANGER TAXI RANK TURN LEFT INTO BALCOMB STREET TURN RIGHT INTO GLEDOW MILL ROAD, TURN LEFT INTO R102 PROCEED, TURN LEFT BDWOOD ROAD PASS BP GARAGE PROCEED HLOMENDLINI TOWNSHIP DROP OFF AND PICK UP PASSENGERS AND RETURN TO STANGER TAXI RANK ON THE SAME ROUTE.  |





## transport

Department:  
Transport  
Province of KwaZulu-Natal

## GAZETTE

LGKZNG44-2023-FEB

REGION: ALL

|   |   |
|---|---|
| 1) <b>Application Number:</b> APP0149846  | 2) <b>Gazette Number:</b> LGKZNG44-2023-FEB   |
| 3) <b>Applicant:</b> MS TSOTETSI<br><b>ID NO.</b> 7812165314080<br><b>Association:</b> MADADENI TAXI OWNERS ASSOCIATION | 4) <b>Applicant Address:</b><br>P.O BOX 8403<br>NEWCATLE<br>2940  |
| 5) <b>Existing Licence Holder:</b> NOT APPLICABLE<br><b>ID NO.</b> NOT APPLICABLE                                       | 6) <b>Existing Licence Holder Address:</b><br>NOT APPLICABLE  |
| 7) <b>Type of application:</b> NEW OPERATING LICENCE  | 8) <b>Operating Licence Number:</b> LGKZN0103000874   |
| 9) <b>Vehicle Type:</b> MINIBUS   | 10) 1 X 15 (SEATED) + 0 (STANDING)  |
| 11) <b>Region:</b> AMAJUBA  |   |
| 12.1  | 2202BR2100F500057617 - MADADENI (KWANYEMBE) TO NEWCASTLE<br>FROM N SECTION TAXI RANK KWANYEMBE, TURN RIGHT ENTER P SECTION ENTER ROAD FROM P1 STOP, VIA POST BOX, TURN LEFT AT STAFFORD CLINIC OR RIGHT, TURN RIGHT ENTER M SECTION, TURN RIGHT AT ROAD INTERSECTION VIA DEDANGIFUNDE HIGH SCHOOL, TURN LEFT MUZIKAYISE JUNIOR PRIMARY, TURN RIGHT ENTER L SECTION STRAIGHT TURN LEFT ON ROAD BETWEEN SECTION 7 AND SECTION 6 TO MADADENI BREWERY VIA VIRGINIA SUPERMARKET, VIA MADADENI LIGHT INDUSTRIES, VIA BINDA HARDWARE MOYOMUHLE TAXI RANK AND COMMUNITY CENTRE, AT ROBOT TURN RIGHT ENTER MAIN ROAD P483 FROM NEWCASTLE TO OSIZWENI, BUFFALO FLATS AND UTRECHT TO NEWCASTLE AT INGAGANE ROBOT CROSS-OVER INGAGANE RIVER TURN LEFT AT KEYWAY MOTORS ROBOT INTO ASIPHEPHE ROAD ENTER ALBERT WESSELS ROAD, VIA LIGHT AND TEXTILE INDUSTRIES EMABHODINI TO NEWCASTLE VIA PROTECTION SERVICE TURN RIGHT ALLEN STREET PROCEED TURN LEFT AT KIRKLAND STREET, TURN RIGHT AT VOORTREKKER STREET PROCEED ACROSS TERMINUS STREET, ENTER APPROVED NEWCASTLE TAXI RANK, RETURN WITH SAME ROUTE TO MADADENI TOWNSHIP.   |
| 12.2  | 2202BQ2100F500057632 - NEWCASTLE TAXI RANK TO NEWCASTLE TOWNLANDS<br>FROM TAXI RANK INTO TERMINUS STREET TURN LEFT AT VOORTREKKER STREET TURN LEFT INTO KIRKLAND STREET, TURN LEFT INTO ALLEN STREET, PROCEED STRAIGHT TURN RIGHT AT DRAKENSBURG DRIVE PROCEED STRAIGHT, VIA MONTE VISTA, TURN LEFT INTO AQUAMARINE DRIVE, TURN RIGHT INTO AMETHYST ROAD PROCEED STRAIGHT TURN RIGHT AT DRAKENSBURG DRIVE, TURN LEFT INTO VICTORIA ROAD PROCEED STRAIGHT VIA AMAJUBA LODGE, CHECKERS SHOPPING CENTRE, TURN RIGHT AT ROBOT INTO ALLEN STREET PICK AND DROP TO AND FROM. RETURN WITH SAME ROUTE TO NEWCASTLE TAXI RANK.   |
| 12.3  | 2100F582026010057648 - NEWCASTLE TO ERMELO<br>FROM NEWCASTLE TAXI RANK EXIT WITH VOLKSTREKKER STREET AND TURN LEFT TO 34 KIRKLAND STREET AND TURN LEFT TO 31 ALLEN STREET AND TURN LEFT TO JOIN N11 ROAD TO VOLKRUST ENTER TO VOLKRUST WITH LAINGSNEK STREET AREMESFORT ENTER WITH N11 ROAD TO ERMELO WITH KIRK STREET AND TURN RIGHT TO JOUBERT STREET AND TURN LEFT TO ENNIS STREET AND TURN RIGHT TO NAUDE STREET TO APPROVED ERMELO TAXI RANK AND RETURN USING THE SAME ROUTE.  |
| 12.4  | 2100F582011410057649 - NEWCASTLE TO PIET RETIEF<br>FROM NEWCASTLE TAXI RANK EXIT WITH VOLKSTREKKER STREET AND TURN LEFT TO R34 KIRKLAND STREET AND TURN LEFT TO 31 ALLEN STREET AND TURN LEFT VOLKRUST ROAD N11 ROAD TO VOLKRUST WITH LAINGSNEK STREET AND TURN RIGHT TO ROAD R543 TO WAKKERSTROOM TO AMABOLA ENTER WITH R543 TO PIET RETIEF ENTER WITH KRUGER STREET AND TURN WITH WEST END STREET AND TURN LEFT WITH BRAND STREET AND TURN LEFT WITH MARK STREET ENTER INTO APPROVED TAXI RANK IN PIET RETIEF AND RETURN USING THE SAME ROUTE.  |
| 12.5  | 2100F571005R10057656 - NEWCASTLE TO FRANKFORT<br>FROM NEWCASTLE TAXI RANK EXIT WITH VOORTREKKER STREET AND TURN LEFT TO 34 KIRKLAND STREET AND TURN LEFT TO 31 ALLEN STREET AND TURN LEFT TO ROAD R34 TURN RIGHT TO R103 AND TURN LEFT TO R34 ENTER WITH BACK STREET FRANKFORT WITH RIGHT AND TURN RIGHT NAMAHAADI STREET ENTER INTO APPROVED TAXI RANK IN FRANKFORT AND RETURN USING THE SAME ROUTE.   |
| 12.6  | 2100F58207B610057659 - NEWCASTLE TO AMERSFOORT<br>FROM NEWCASTLE TAXI RANK EXIT WITH TERMINUS STREET TURN LEFT WITH 34 KIRKLAND STREET AND TURN LEFT TO 31 ALLEN STREET AND JOIN N11 ROAD TO VOLKRUST ENTER VOLKRUST WITH LAINGSNEK STREET N11 AMERSFOORT ENTER WITH SCHEDING STREET INTO APPROVED TAXI RANK AND RETURN.  |
| 12.7  | 2100F52202BQ00057662 - NEWCASTLE TO NORMANDEEN<br>FROM NEWCASTLE TAXI RANK EXIT WITH TERMINUS STREET TURN LEFT WITH SUTHERLAND STREET TURN RIGHT WITH SCOTT STREET TO LENNOXTON WITH ROAD P39 TO NORMANDIEN PICK AND DROP RETURNING USING SAME ROUTE.   |
| 12.8  | 2202BR2202BS00057622 - MADADENI TO OSIZWENI<br>FROM MADADENI TO OSIZWENI TOWNSHIP FROM MAGISTRATE OFFICE, MADADENI TOWNSHIP, TURN LEFT ENTER ROAD BETWEEN SECTION 2 AND MUNICIPALITY OFFICES, TURN RIGHT AT BP GARAGE PROCEED STRAIGHT VIA IMBONGOLWENI CHURCH, VIA KHUZANI SHOPPING CENTRE VIA METHODIST CHURCH, SECTIONS 1 PROCEED STRAIGHT AT FOUR WAY STOP ON ROAD BETWEEN RIVERSIDE HOUSES AND SECTION 3 TURN RIGHT AT KWAMABOYA, VIA EHASHINI STOP, VIA ST HOHN CHURCH, TURN RIGHT AT CHECKERS SHOPPING CENTER VIA CLINIC SECTION 3, TURN LEFT AT CLINIC, AND PROCEED VIA MADADENI LIBRARY, VIA BEER WHOLESALE DEPOSIT, VIA MAZIBUYE TESTING STATION, PROCEED STRAIGHT, AT ZENZELE SHOPPING CENTER, TURN RIGHT AND TURN LEFT VIA MADADENI HOSPITAL ROAD BETWEEN SECTION 6 AND MADADENI HOSPITAL, TURN LEFT AT AMAZULU HIGH SCHOOL, TURN RIGHT AT ROAD INTERSECTION (ROAD BETWEEN SECTION 6 AND SECTION 7), VIA MADODA SHOPPING ENTERPRISE, TURN RIGHT AT MADADENI BREWERY VIA MOYOMUHLE TAXI RANK, TURN LEFT AT THE ROBOT ENTER ROAD TO OSIZWENI AND UTRECHT VIA NINE MILE STOP, VIA BLAUBOSCH AREA, TURN RIGHT AT EMPANGENI, TURN LEFT ENTER OSIZWENI TOWNSHIP (SOUTH), PROCEED STRAIGHT VIA QHUBIMFUNDO S. P. SCHOOL AND VIA XOLANI HIGH SCHOOL, TURN RIGHT AT KWAMASHU STOP, TURN LEFT AT MPHAZIMA RESTAURANT AND HLANGANANI SHOPPING CENTRE, PROCEED STRAIGHT, TURN RIGHT AT ROAD INTERSECTION VIA OSIZWENI BUSINESS ARE, VIA POST OFFICE (OSIZWENI) AND S.A.P.S. STATION, TURN LEFT PROCEED STRAIGHT TO TOP TANK, TURN LEFT KWAMBHOKO (SAND SUPPLY DEPOSIT) VIA LONG HOMES HOUSING, TURN RIGHT AT MATSHEKETSHENI SECTION, VIA KWA BOB SHOPPING CENTRE, AND MASKOPHASINI, TURN LEFT AT DEPOT, ON THE THIRD ROAD FROM KHUZANI SHOPPING CENTRE, TURN RIGHT VIA KWAMAKHANYA SHOPPING CENTER, TURN RIGHT AT KWA VILAKAZI CORNER HOUSE, VIA 5 STAR CENTRE AND FIRE STATION OSIZWENI, AND TURN RIGHT AT T.V. LIQUOR STORE, PROCEED STRAIGHT VIA KAKALASPAN AREA (RURAL AREA) VIA MILLENNIUM CASH STORE, EMPOMPINI RETURN SAME ROUTE TO MADADENI TOWNSHIP. |
| 12.9  | 2100F582011410057634 - NEWCASTLE TO PIET RETIEF<br>FROM NEWCASTLE TAXI RANK ENTER TERMINUS STREET, TURN RIGHT AT VOORTREKKER STREET, TURN LEFT INTO ALLEN STREET PROCEED STRAIGHT, TURN LEFT AT KIRKLAND STREET, TURN LEFT INTO ALLEN STREET PROCEED STRAIGHT, TURN LEFT NEAR RTI OFFICE ROAD PROCEED STRAIGHT TO CHARLESTOWN ENTER LANGS NEL STREET AT VOLKRUST PROCEED STRAIGHT, TURN RIGHT AT DE KOCK STREET INTO R543, PROCEED STRAIGHT TO VUKUZAKHE TOWN SHIP PROCEED ALONG R543 ENTER VAN REBECK STREET AT WAKKERSTROOM, TURN LEFT AT KRUGER STREET PROCEED STRAIGHT THROUGH WAKKERSTROOM ENTER R54 PROCEED STRAIGHT VIA DUKERS DORP (MABLOLA)  |





## transport

Department:  
Transport  
Province of KwaZulu-Natal

## GAZETTE

LGKZNG44-2023-FEB

REGION: ALL

|       |  |
|-------|--|
| 12.10 | 2100F582025L10057652 - NEWCASTLE TO BETHAL<br>FROM NEWCASTLE TAXI RANK EXIT WITH VOLTREKKER STREET AND TURN LEFT TO R34 KIRKLAND STREET AND TURN LEFT TO 31 ALLEN STREET ENTER TO VOLKRUST WITH LAINGSNEK TO AMEEFOORT N11 ENTER WITH SCHEPING STREET, TURN LEFT TO SYBRANDS VAN NIE KERK STREET R39 TO MARGEZON ENTER WITH R39 TURN RIGHT TO R17, TURN RIGHT TO R39 TO BETHAL TURN LEFT N17 ERMELO ROAD ENTER TO BETHAL SCHWEPING STREET, TURN LEFT TO CHURCH STREET TURN LEFT AND TURN RIGHT TO CLER STREET TO APPROVED TAXI RANK TO BETHAL AND RETURN USING THE SAME ROUTE.   |
| 12.11 | 2100F57207DR10057654 - NEWCASTLE TO MEMELSDORP<br>FROM NEWCASTLE TAXI RANK EXIT VOLTREKKER STREET TURN LEFT TO 34 KIRK STREET TURN LEFT TO 31 ALLEN STREET AND TURN LEFT TO ROAD R34 TO MEMEL TURN RIGHT WITH EELIFEES STREET TO APPROVED MEMELSDORP TAXI RANK AND RETURN USING THE SAME ROUTE.  |
| 12.12 | 2202BQ2202BQ00057642 - NEWCASTLE TO DANNHAUSER<br>FROM NEWCASTLE TAXI RANK ENTER TERMINUS STREET, TURN LEFT AT VOORTREKKER STREET TURN LEFT KIRKLAND STREET, TURN RIGHT INTO ALLEN STREET PROCEED STRAIGHT TO ARBOR PARK SUBURB, TURN RIGHT INTO N11 ROAD PROCEED STRAIGHT TO BALLENGICH TURN LEFT INTO R621 ROAD TO SKOBARIN SETTLEMENT PROCEED STRAIGHT TURN RIGHT ENTER DANNHAUSER TOWN TURN LEFT TO DANNHAUSER APPROVED TAXI RANK, RETURN WITH SAME ROUTE TO NEWCASTLE.  |
| 12.13 | 2202BQ8100JS10057644 - NEWCASTLE TO STANDERTON<br>FROM NEWCASTLE TAXI RANK EXIT WITH VOLTREKKER STREET TURN LEFT TO R34 KIRKLAND STREET AND TURN LEFT 31 ALLEN STREET AND TURN TO JOIN ROAD N11 TO VOLKRUST TO ENTER VOLKRUST WITH LAINGSNEK STREET AND TURN LEFT TO JOUBERT AND TURN RIGHT TO DANPIENAAR STREET ROAD R23 ENTER STANDERTON WITH BOTHA STREET TURN RIGHT TO VRY STREET ENTER TO APPROVED STANDERTON TAXI RANK EXIT WITH ANDRIES PRETORIUS STREET AND RETURN USING THE SAME ROUTE.   |
| 12.14 | 2100F58203DW10057647 - NEWCASTLE TO SECUNDA<br>FROM NEWCASTLE TAXI RANK EXIT WITH VOLTREK STREET AND TURN LEFT TO R34 KIRKLAND STREET AND TURN LEFT TO 31 ALLEN STREET AND TURN LEFT TO JOIN N11 ROAD TO VOLKRUST ENTER TO VOLKRUST WITH LAINGSNEK STREET AND TURN LEFT TO JOUBERT STREET AND TURN RIGHT TO DANPIENAAR STREET ROAD R23 ENTER TO STANDERTON WITH BOTHA STREET AND TURN RIGHT TO LOMBATH STREET AND TURN LEFT TO BOUMANN STREET R50 AND TURN RIGHT TO ROAD R546 AND TURN RIGHT TO A LUTHULI STREET AND TURN LEFT TO SEKODIBENG ENTER TO APPROVED SECUNDA TAXI RANK WITH PAUL KRUGER STREET EXIT WITH ETTINNE ROSSEAU RETURNING THE SAME ROUTE. |
| 12.15 | 2202BQ8203FF10189337 - NEWCASTLE TO WITBANK<br>FROM NEWCASTLE TAXI RANK EXIT WITH VOLTREKKER STREET AND TURN LEFT TO 34 KIRKLAND STREET AND TURN LEFT INTO 31 ALLEN STREET ENTER VOLKRUST WITH LAINGSNEK STREET TO AMESFOORT N11 ENTER WITH SCHEPING STREET TURN LEFT TO SYBRAND VAN NIE KERK STREET R39 TO MARGEZON ENTER WITH R39 TURN RIGHT TO R17 TURN LEFT TO R39 TO BETHAL ENTER WITH R545.  |



## transport

Department:  
Transport  
Province of KwaZulu-Natal

## GAZETTE

LGKZNG44-2023-FEB

REGION: ALL

|       |  |     |   |
|-------|--|-----|---|
| 1)    | <b>Application Number:</b> APP0149861  | 2)  | <b>Gazette Number:</b> LGKZNG44-2023-FEB                      |
| 3)    | <b>Applicant:</b> BC MBUYISA<br><b>ID NO.</b> 7103165653085<br><b>Association:</b> STANGER TAXI OWNERS ASSOCIATION   | 4)  | <b>Applicant Address:</b><br>P.O. BOX 4555<br>STANGER<br>4450 |
| 5)    | <b>Existing Licence Holder:</b> NOT APPLICABLE<br><b>ID NO.</b> NOT APPLICABLE   | 6)  | <b>Existing Licence Holder Address:</b><br>NOT APPLICABLE     |
| 7)    | <b>Type of application:</b> NEW OPERATING LICENCE  | 8)  | <b>Operating Licence Number:</b> NOTAVAILABLE                 |
| 9)    | <b>Vehicle Type:</b> MINIBUS   | 10) | 1 X 15 (SEATED) + 0 (STANDING)                                |
| 11)   | <b>Region:</b> ILEMBE  |     |   |
| 12.1  | 22027Q2201EM10191823 - STANGER TO MANGUZI<br>FROM STANGER TAXI RANK AT THE CORNER OF CATO STREET AND BALCOMB STREET, TURN LEFT INTO BALCOMB STREET, TURN RIGHT INTO GLEDOWMILL ROAD, TURN LEFT INTO R102 PASSING MANDINI, GINGINDLOVU AND TURN LEFT INTO R66, TURN RIGHT INTO R102 TO MTHUNZINI, PASS MTUNZINI, PASS EMPANGENI USING R102 JOIN N2 TO MTUBATUBA PASS HLULUWE, PASS MKHUZE, TURN RIGHT INTO P522/1 PASS JOZINI PROCEED AND TURN RIGHT INTO P55/2 PROCEED TO OPHONDWENI AND DROP OFF PASSENGERS PROCEED AND JOIN R22, PROCEED UNTIL MANGUZI THEN TURN RIGHT INTO MANGUZI TAXI RANK (DROP OFF AND PICK UP PASSENGERS AND BACK TO STANGER TAXI RANK)  |     |   |
| 12.2  | 22027Q2202HJ00191826 - STANGER TO BALLITO BAY.<br>FROM STANGER TAXI RANK AT THE CORNER OF CATO AND BALCOMB STREET, TURN LEFT INTO BALCOMB STREET, TURN RIGHT INTO GLEDOWMILL ROAD, TURN RIGHT INTO R102 PASS NTSHAWINI, MELLVILLE, GROUTVILLE START PICKING UP AND DROPPING OFF AT ETETE PROCEED TO SHAKASKRAAL RAILWAY STATION (PICK AND DROP) PROCEED AND TURN LEFT INTO SALT ROCK ROAD CROSS N2 FREEWAY PROCEED PASS SIZANI SCHOOL, PASS SHELL GARAGE, PASS SALT ROCK HOTEL, JOIN DOLPHIN CRESCENT ROAD, JOIN OCEAN DRIVE, JOIN DOLPHIN CRESCENT PROCEED AND TURN RIGHT INTO COMPENSATION BEACH BOULEVARD ROAD PROCEED AND TURN INTO TAXI STOP NEXT TO SPAR (DROP OFF AND PICK UP PASSENGERS), RETURN USING COMPENSATION BEACH ROAD, TURN LEFT TO JOIN HAWKINS ROAD, LEFT INTO BALLITO DRIVE PASS CALTEX GARAGE PROCEED TO A TRAFFIC CIRCLE AND TURN LEFT INTO BALLITO BUSINESS PARK (DROP OFF AND PICK UP PASSENGERS) RETURN TO STANGER TAXI RANK USING BALLITO DRIVE TURN LEFT TO JOIN N2 PROCEED TURN LEFT TO JOIN SALT ROCK ROAD, TURN RIGHT TO JOIN R102 PASS UMHLALI POLICE STATION, PASS STANGER POLICE STATION JOIN ALBERT LUTHULI STREET, TURN RIGHT INTO BALCOMB STREET AND TURN LEFT INTO STANGER TAXI RANK (DROP OFF AND PICK UP PASSENGERS). |     |   |
| 12.3  | 22027Q22068T10191820 - STANGER TO PIETERMARITZBURG.<br>FROM STANGER TAXI RANK RIGHT AT THE CORNER OF CATO AND BALCOMB STREET, TURN RIGHT INTO BALCOMB STREET, TURN LEFT INTO CATO STREET, TURN RIGHT INTO MAHTMA GHANDI STREET WHICH BECOMES ALBERT LUTHULI STREET, JOIN R74, PASS MAPHUMULO, PASS KRANSKOP AND PROCEED WITH R74 PROCEED AND TURN LEFT INTO R33 PROCEED PASSING SEVEN OAK, PASS NEW HANOVER PROCEED WITH R33 AND TURN LEFT TO BHAMBATHA ROAD WHICH BECOMES DR CHOTA MOTALA ROAD BECOMING CHURCH STREET TURN LEFT TO PIETERMARITZBURG TAXI RANK (DROP OFF AND PICK UP PASSENGERS TO STANGER TAXI RANK USING THE SAME ROUTE).  |     |   |
| 12.4  | 22027Q2206W100191815 - STANGER TO DARNALL<br>FROM STANGER TAXI RANK AT THE CORNER OF CATO STREET AND BALCOMB STREET, TURN LEFT INTO BALCOMB STREET, TURN RIGHT INTO GLEDOWMILL ROAD, TURN LEFT INTO R102 TURN LEFT INTO D159 CROSS RAILWAY BRIDGE (PICK AND DROP PASSENGERS) PROCEED AND TURN RIGHT, CROSS A BRIDGE TOWARDS HULLET SUGARMILL DROP OFF AND PICK UP PASSENGERS AT THE CORNER OF NALLAH AND SAMARDEE ROAD IN DARNALL.   |     |   |
| 12.5  | 22027Q2209QU10191818 - STANGER TO MANDENI.<br>FROM STANGER TAXI RANK AT THE CORNER OF CATO AND BALCOMB STREET, TURN LEFT INTO BALCOMB STREET, TURN RIGHT INTO GLEDOWMILL ROAD, TURN LEFT TO JOIN R102 PROCEED PASSING NEWGEUDELAND, DARNAL, ZINKWAZI, FORT PEARSON TUGELA, TURN LEFT TO JOIN D258 PROCEED AND TURN RIGHT INTO P459 PROCEED AND TURN LEFT AT THE SET OF ROBOTS, PROCEED AND TURN LEFT INTO MANDENI TAXI RANK, DROP OFF PASSENGERS AND PICK UP PASSENGERS TO STANGER TAXI RANK USING THE SAME ROUTE.   |     |   |
| 12.6  | 22027Q220HJ001917122 - STANGER TO BALLITO BAY.<br>FROM STANGER TAXI RANK AT THE CORNER OF CATO AND BALCOMB STREET, TURN LEFT INTO BALCOMB STREET, TURN RIGHT INTO GLEDOWMILL ROAD, TURN RIGHT INTO R102 PASS NTSHAWINI, MELLVILLE, GROUTVILLE START PICKING UP AND DROPPING OFF AT ETETE PROCEED TO SHAKASKRAAL RAILWAY STATION (PICK AND DROP) PROCEED AND TURN LEFT INTO SALT ROCK ROAD CROSS N2 FREEWAY PROCEED PASS SIZANI SCHOOL, PASS SHELL GARAGE, PASS SALT ROCK HOTEL, JOIN DOLPHIN CRESCENT ROAD, JOIN OCEAN DRIVE, JOIN DOLPHIN CRESCENT PROCEED AND TURN RIGHT INTO COMPENSATION BEACH BOULEVARD ROAD PROCEED AND TURN INTO TAXI STOP NEXT TO SPAR (DROP OFF AND PICK UP PASSENGERS), RETURN USING COMPENSATION BEACH ROAD, TURN LEFT TO JOIN HAWKINS ROAD, LEFT INTO BALLITO DRIVE PASS CALTEX GARAGE PROCEED TO A TRAFFIC CIRCLE AND TURN LEFT INTO BALLITO BUSINESS PARK (DROP OFF AND PICK UP PASSENGERS) RETURN TO STANGER TAXI RANK USING BALLITO DRIVE TURN LEFT TO JOIN N2 PROCEED TURN LEFT TO JOIN SALT ROCK ROAD, TURN RIGHT TO JOIN R102 PASS UMHLALI POLICE STATION, PASS STANGER POLICE STATION JOIN ALBERT LUTHULI STREET, TURN RIGHT INTO BALCOMB STREET AND TURN LEFT INTO STANGER TAXI RANK (DROP OFF AND PICK UP PASSENGERS). |     |   |
| 12.7  | KZNNRBCB601NS112332 - STANGER TO NTSHAWINI<br>FROM STANGER TAXI RANK TURN RIGHT TO BALCOMB STREET TURN LEFT INTO CHIEF ALBERT STREET PROCEED STANGER PASSING POLICE STATION JOIN R102 TURN RIGHT AT GLEDOW CROSSING AND TURN RIGHT INTO NTSHAWINI AREA THEN LEFT AT MAGANGA COTTAGE TO DROP AND PICK PASSENGERS AND RETURN TO STANGER TAXI RANK ON THE SAME.   |     |   |
| 12.8  | KZNNRBCB601NS112363 - STANGER TO THEMENI ONE<br>FROM STANGER TAXI RANK TURN LEFT TO BALCOMB STREET TURN RIGHT TO R102, TURN LEFT BEFORE PASSING GROUTVILLE HIGH SCHOOL THEN INTO D226 AT THEMENI ONE (MJOISTY STOP) TO DROP OFF AND PICK UP PASSENGERS AND RETURN TO STANGER TAXI RANK ON THE SAME ROUTE.  |     |   |
| 12.9  | KZNNRBCB601NS112394 - STANGER TO GLEDOW MILL<br>FROM STANGER TAXI RANK TURN LEFT TO BALCOMB STREET TURN RIGHT INTO GLEDOW MILL ROAD CROSS R102 THEN PROCEED ALONG GLEDOW MILL ROAD PASSING GLEDOW SUGAR MILL DROP OFF PASSENGERS TO GLEDOW MINI MARKET AND DROP OFF AND PICK UP PASSENGERS PROCEED TO GLEDOW MILL MINI MARKET AND DROP OFF AND PICK UP PASSENGERS AND RETURN TO STANGER TAXI RANK IN THE SAME ROUTE.   |     |   |
| 12.10 | KZNNRBCB601NS112425 - STANGER TO BLYTHEDALE BEACH<br>FROM STANGER TAXI RANK TURN LEFT INTO BALCOMB STREET, RIGHT INTO GLEDOW MILL ROAD TURN LEFT INTO R102 TURN RIGHT INTO R74 PROCEED TO BLYTHEDALE BEACH TO DROP OFF AND PICK UP PASSENGERS AND RETURN TO STANGER TAXI RANK ON THE SAMEROUTE.  |     |   |
| 12.11 | KZNNRBCB601NS112456 - STANGER TO NEWGEELERLAND<br>FROM STANGER TAXI RANK LEFT BALCOMB STREET, TURN RIGHT TO GLEDOW MILL ROAD TURN RIGHT TO R102 TURN RIGHT INTO NEW GEELERLAND AND DROP OFF AND PICK UP PASSENGERS AND RETURN TO STANGER TAXI RANK ON THE SAME ROUTE.  |     |   |



## transport

Department:  
Transport  
Province of KwaZulu-Natal

## GAZETTE

LGKZNG44-2023-FEB

REGION: ALL

|       |  |
|-------|--|
| 12.12 | KZNNRBCB601NS112487 - STANGER TO SHAKAVILLE<br>FROM STANGER TAXI RANK TURN LEFT TO BALCOMB STREET TURN LEFT INTO GLEDOW MILL ROAD TURN RIGHT INTO KING SHAKA, TURN LEFT INTO MAHATMA GANDI ROAD TURN RIGHT INTO CATO STREET ALONG SHAKAVILLE, DROP OFF PASSENGER AND PICK UP TURN LEFT TO BAUHNIA RIGHT INTO SHAKAVILLE STREET LEFT TO SCHOOL STREET LEFT TO MDIMA RIGHT TO MAFAVUKE, RIGHT TO NOBAMBA RIGHT TO MFEKANE AND DROP OFF AND PICK UP PASSENGERS AND RETURN TO STANGER TAXI RANK ON THE SAME ROUTE. |
| 12.13 | KZNNRBCB601NS112518 - STANGER TO LINDELANI<br>FROM STANGER TAXI RANK RIGHT INTO BALCOMB STREET LEFT INTO GLEDOW MILL ROAD, TURN RIGHT INTO KING SHAKA PROCEED INTO DOESBURG ROAD, LEFT INTO LINDELANI ROAD DROP OFF AND PICK UP PASSENGERS AND RETURN TO STANGER TAXI RANK ON THE SAME ROUTE.  |
| 12.14 | KZNNRBCB601NS112549 - STANGER TO DORINGKOP<br>FROM STANGER TAXI RANK RIGHT INTO BALCOMB STREET LEFT INTO GLEDOW MILL ROAD, TURN RIGHT INTO KING SHAKA ROAD PROCEED ALONG DOESBURG ROAD, TURN LEFT TO P10 PASS SHAKAMBULA PASS EMPUMELELO CLINIC LEFT INTO DORINGKOP DROP AND PICK UP PASSENGERS AND RETURN ON TO STANGER TAXI RANK ON THE SAME ROUTE.  |
| 12.15 | KZNNRBCB601NS112580 - STANGER TO CHARLOTTEDALE<br>FROM STANGER TAXI RANK, TURN RIGHT INTO GLEDOW MILL ROAD, TURN RIGHT INTO R102 PROCEED ALONG R102, TURN LEFT AND PASS GROUTVILLE CLINIC PASS ALDENVILLE PRIMARY SCHOOL PASS THE CHARLOTTEDALE RAILWAY STATION, TURN LEFT TO CHARLOTTEDALE INFORMAL SETTLEMENT, PICK UP AND DROP PASSENGERS AND RETURN TO STANGER TAXI RANK ON THE SAME ROUTE.  |
| 12.16 | KZNNRBCB601NS112611 - STANGER TO CRANBROOK<br>FROM STANGER TAXI RANK RIGHT TO BALCOMB STREET LEFT TO CHIEF ALBERT STREET PROCEED PASSING STANGER POLICE STATION, TURN RIGHT TO R102 PASSING CRANBROOK ROAD PROCEED ALONG CRANBROOK ROAD AND PASS ZILUNGISELE PRIMARY SCHOOL AND MGIGIMBE PRIMARY SCHOOL BOTH ON THE LEFT AND AT CRANBROOK PICK AND DROP PASSENGERS AND RETURN TO STANGER TAXI RANK ON THE SAME ROUTE.  |
| 12.17 | KZNNRBCB601NS112642 - STANGER TO GROUTVILLE<br>FROM STANGER TAXI RANK TURN RIGHT TO BALCOMB STREET AND LEFT TO ALBERT LUTHULI STREET JOIN R102 PROCEED AND TURN RIGHT TO NOKUKHANYA LUTHULI STREET PASS LUTHULI MUSEUM, TURN LEFT AT THE T JUNCTION PASS THE GRAVE YARD AT MELANDA TO DROP OFF AND PICK UP PASSENGERS AND RETURN TO STANGER TAXI RANK ON THE SAME ROUTE.   |
| 12.18 | KZNNRBCB601NS112673 - STANGER TO ETHEMBENI TWO<br>FROM STANGER TAXI RANK TURN LEFT TO BALCOMB STREET, RIGHT TO GLEDOW MILL ROAD, LEFT TO R102 TURN RIGHT TO JOIN R74 PROCEED STRAIGHT UNTIL YOU JOIN N2 SOUTH FREEWAY PROCEED AND TURN TO THE FIRST LEFT TURN OFF, TURN RIGHT TO D226 AND CROSS OVER N2 FREEWAY, TURN TO THE FIRST RIGHT PALM LAND PASSING B&B TO ETHEMBENI TWO DROP OFF AND PICK UP PASSENGERS AND RETURN TO STANGER TAXI RANK ON THE SAME ROUTE.   |
| 12.19 | KZNNRBCB601NS112704 - STANGER TO TINLEY MANOR<br>FROM STANGER TAXI RANK LEFT INTO BALCOMB STREET TURN LEFT INTO CHIEF ALBERT LUTHULI STREET PROCEED PASSING STANGER POLICE STATION TURN RIGHT TO JOIN R102 TURN LEFT TINLEY MANOR ROAD PASS UNDERNEATH THE BRIDGE PROCEED STRAIGHT TO TINLEY MANOR PICK UP AND DROP OFF AND PICK UP PASSENGERS AND RETURN TO STANGER TAXI RANK ON THE SAME ROUTE.  |
| 12.20 | KZNNRBCB601NS112735 - STANGER TO EMPANGENI<br>FROM STANGER TAXI RANK TURN LEFT TO BALCOMB STREET TURN RIGHT TO GLEDOW MILL TURN LEFT TO R102 NORTH, PROCEED STRAIGHT UNTIL TURN LEFT TO R34 TURN RIGHT TO UNNAMED ROAD AFTER MAXWELL TURN RIGHT TO COMMERCIAL ROAD AND TURN RIGHT INTO EMPANGENI B RANK. DROP OFF AND PICK UP PASSENGERS AND RETURN TO STANGER TAXI RANK ON THE SAME ROUTE.  |
| 12.21 | KZNNRBCB601NS112797 - STANGER TO MTUBATUBA<br>FROM STANGER TAXI RANK TURN LEFT TO BALCOMB STREET TURN RIGHT INTO GLEDOW MILL ROAD LEFT INTO R102 RIGHT INTO R74 PROCEED TO JOIN N2 NORTH FREEWAY PASS MTHUNZINI TOLL PLAZA, PROCEED UNTIL TURN RIGHT TO JOIN TO JOIN R618 TURN LEFT TO INYATHI ROAD AND TURN RIGHT INTO MTUBATUBA TAXI RANK, DROP OFF AND PICK UP RETURN TO STANGER TAXI RANK ON THE SAME ROUTE.   |
| 12.22 | KZNNRBCB601NS112828 - STANGER TO ASHVILLE / MADUNDUBE<br>FROM STANGER TAXI RANK TURN LEFT INTO BALCOMB STREET TURN LEFT TO GLEDOW MILL TURN RIGHT INTO KING SHAKA STREET TURN LEFT INTO R74 PASS STANGER KEARSENEY, DROP OFF PASSENGERS PASS KWANYONGO SPAZA SHOP AT MADUNDUBE AND DROP OFF PASSENGERS TURN LEFT TO GLENDALE ROAD PASSING NYASENI STORE TO EMKHAMBINI STOP AT MADUNDUBE, DROP OFF AND PICK UP AT RETURN TO STANGER TAXI RANK ON THE SAME ROUTE.  |
| 12.23 | KZNNRBCB601NS112890 - STANGER TO SANSOSI<br>FROM STANGER TAXI RANK LEFT TO BALCOMB STREET TURN LEFT TO GLEDOW MILL ROAD, TURN RIGHT TO KING SHAKA ROAD PROCEED ALONG DOESBURG ROAD TURN LEFT TO SANSOSI PICK UP AND DROP OFF PASSENGERS AND RETURN TO STANGER TAXI RANK ON THE SAME ROUTE.   |
| 12.24 | KZNNRBCB601NS112921 - STANGER TO DRIEFONTEIN<br>FROM STANGER TAXI RANK, RIGHT BALCOMBE STREET, TURN LEFT TO CHIEF ALBERT LUTHULI STREET PROCEED PASSING STANGER POLICE STATION, TURN RIGHT TO R102 PROCEED ALONG R102, TURN RIGHT ON COMPENSATION ROAD PROCEED TO DRIEFONTEIN TAXI RANK DROP AND PICK UP PASSENGERS AND RETURN TO STANGER TAXI RANK ON THE SAME ROUTE.   |
| 12.25 | KZNNRBCB601NS112952 - STANGER TO SHEFIELD<br>FROM STANGER TAXI RANK TURN LEFT TO BALCOMB STREET TURN RIGHT TO GLEDOW MILL ROAD PROCEED AND TURN RIGHT TO JOIN R102 ALONG R102 TURN LEFT SALT ROCK ROAD AND CROSSOVER N2 FREEWAY INTO SHEFIELD BEACH ROAD PROCEED SHEFIELD BEACH ROAD DROP OFF PASSENGERS PASSING CBD TO BP GARAGE TO SHEFIELD BEACH DROP OFF AND PICK UP PASSENGERS AND RETURN TO STANGER TAXI RANK ON THE SAME ROUTE.   |
| 12.26 | KZNNRBCB601NS112983 - STANGER TO GREYTOWN<br>FROM STANGER TAXI RANK TURN LEFT INTO BALCOMB STREET TURN LEFT INTO GLEDOW MILL ROUTE, RIGHT INTO KING SHAKA STREET LEFT INTO R74, PROCEED AND TURN LEFT INTO DURBAN STREET INTO GREYTOWN TAXI RANK DROP OFF AND PICK UP PASSENGERS RETURN TO STANGER TAXI RANK ON THE SAME ROUTE.  |
| 12.27 | KZNNRBCB601NS113076 - STANGER TO TETE<br>FROM STANGER TAXI RANK TURN INTO BALCOMB STREET TURN LEFT INTO CHIEF ALBERT LUTHULI PROCEED PASSING STANGER POLICE STATION TURN RIGHT R102 PROCEED TURN RIGHT TETE TOWNSHIP DROP OFF AND PICK UP PASSENGER AND RETURN TO STANGER TAXI RANK ON THE SAME ROUTE.   |
| 12.28 | KZNNRBCB601NS113138 - STANGER TO SHOMBELA<br>FROM STANGER TAXI RANK TURN INTO BALCOMB STREET TURN LEFT INTO CHIEF ALBERT STREET PASSING STANGER POLICE STATION TURN INTO R102 TURN RIGHT TO ZHILABATHINI PASSING LLOYD SCHOOL TURN LEFT PROCEED TO SHOMBELA TOWNSHIP DROP OFF AND PICK UP PASSENGER AND RETURN TO STANGER TAXI RANK ON THE SAME ROUTE.   |
| 12.29 | KZNNRBCB601NS113169 - STANGER TO NKOBONGO<br>FROM STANGER TAXI RANK TURN INTO BALCOMB STREET TURN LEFT INTO CHIEF ALBERT STREET PASSING STANGER POLICE STATION TURN INTO R102 TURN RIGHT INTO CEMETERY ROAD PROCEED TO NKOBONGO TOWNSHIP DROP OFF AND PICK UP PASSENGER AND RETURN TO STANGER TAXI RANK ON THE SAME ROUTE.   |
| 12.30 | KZNNRBCB601NS113200 - STANGER TO SHAKASKRAAL (NKOBONGO)<br>FROM STANGER TAXI RANK TURN INTO BALCOMB STREET TURN LEFT INTO CHIEF ALBERT STREET PASSING STANGER POLICE STATION TURN INTO R102 INTO SHAKASKRAAL CBD TURN RIGHT INTO SCHOOL ROAD PROCEED TO NKOBONGO TOWNSHIP DROP OFF AND PICK UP PASSENGER AND RETURN TO STANGER TAXI RANK ON THE SAME ROUTE.  |



## transport

Department:  
Transport  
Province of KwaZulu-Natal

## GAZETTE

LGKZNG44-2023-FEB

REGION: ALL

|       |  |
|-------|--|
| 12.31 | KZNNRCBC601NS113231 - STANGER TO GROUTVILLE<br>FROM STANGER TAXI RANK TURN INTO BALCOMB STREET TURN LEFT INTO CHIEF ALBERT STREET PASSING STANGER POLICE STATION TURN RIGHT TO JOIN R102 PASSING NONHLEVU HIGH SCHOOL AT GROUTVILLE DROP OFF AND PICK UP PASSENGER AND TURN RIGHT TO D393 AT GROUTVILLE DROP OFF AND PICK UP PASSENGERS AND RETURN TO STANGER TAXI RANK ON THE SAME ROUTE. |
| 12.32 | KZNNRCBC601NS113417 - STANGER TO NYATHIKAZI<br>FROM STANGER TAXI RANK TURN INTO BALCOMB STREET TURN RIGHT GLEDOW MILL ROAD, TURN LEFT INTO R102, TURN LEFT TO DARNALL ROAD, TURN LEFT AND PROCEED NYATHIKAZI PROCEED TO NYATHIKAZI DROP OFF AND PICK UP PASSENGER AND RETURN TO STANGER TAXI RANK ON THE SAME ROUTE  |
| 12.33 | KZNNRCBC601NS113479 - STANGER TO HLOMENDLINI.<br>FROM STANGER TAXI RANK TURN LEFT INTO BALCOMB STREET TURN RIGHT INTO GLEDOW MILL ROAD, TURN LEFT INTO R102 PROCEED, TURN LEFT BDWOOD ROAD PASS BP GARAGE PROCEED HLOMENDLINI TOWNSHIP DROP OFF AND PICK UP PASSENGERS AND RETURN TO STANGER TAXI RANK ON THE SAME ROUTE.  |



## transport

Department:  
Transport  
Province of KwaZulu-Natal

## GAZETTE

LGKZNG44-2023-FEB

REGION: ALL

|   |   |
|---|---|
| 1) <b>Application Number:</b> APP0149864  | 2) <b>Gazette Number:</b> LGKZNG44-2023-FEB   |
| 3) <b>Applicant:</b> SS NGIBA<br><b>ID NO.</b> 6707285284083<br><b>Association:</b> STANGER TAXI OWNERS ASSOCIATION | 4) <b>Applicant Address:</b><br>P.O BOX 4555<br>STANGER   |
| 5) <b>Existing Licence Holder:</b> NOT APPLICABLE<br><b>ID NO.</b> NOT APPLICABLE                                   | 4450<br>6) <b>Existing Licence Holder Address:</b><br>NOT APPLICABLE  |
| 7) <b>Type of application:</b> NEW OPERATING LICENCE  | 8) <b>Operating Licence Number:</b> NOTAVAILABLE  |
| 9) <b>Vehicle Type:</b> MINIBUS   | 10) 1 X 15 (SEATED) + 0 (STANDING)  |
| 11) <b>Region:</b> ILEMBE   |   |
| 12.1  | 22027Q2201EM10191823 - STANGER TO MANGUZI<br>FROM STANGER TAXI RANK AT THE CORNER OF CATO STREET AND BALCOMB STREET, TURN LEFT INTO BALCOMB STREET, TURN RIGHT INTO GLEDOWMILL ROAD, TURN LEFT INTO R102 PASSING MANDINI, GINGINDLOVU AND TURN LEFT INTO R66, TURN RIGHT INTO R102 TO MTHUNZINI, PASS MTUNZINI, PASS EMPANGENI USING R102 JOIN N2 TO MTUBATUBA PASS HLUHLUWE, PASS MKHUZE, TURN RIGHT INTO P522/1 PASS JOZINI PROCEED AND TURN RIGHT INTO P55/2 PROCEED TO OPHONDWENI AND DROP OFF PASSENGERS PROCEED AND JOIN R22, PROCEED UNTIL MANGUZI THEN TURN RIGHT INTO MANGUZI TAXI RANK (DROP OFF AND PICK UP PASSENGERS AND BACK TO STANGER TAXI RANK)  |
| 12.2  | 22027Q2202HJ00191826 - STANGER TO BALLITO BAY.<br>FROM STANGER TAXI RANK AT THE CORNER OF CATO AND BALCOMB STREET, TURN LEFT INTO BALCOMB STREET, TURN RIGHT INTO GLEDOWMILL ROAD, TURN RIGHT INTO R102 PASS NTSHAWINI, MELLVILLE, GROUTVILLE START PICKING UP AND DROPPING OFF AT ETETE PROCEED TO SHAKASKRAAL RAILWAY STATION ( PICK AND DROP) PROCEED AND TURN LEFT INTO SALT ROCK ROAD CROSS N2 FREEWAY PROCEED PASS SIZANI SCHOOL, PASS SHELL GARAGE, PASS SALT ROCK HOTEL, JOIN DOLPHIN CRESCENT ROAD, JOIN OCEAN DRIVE, JOIN DOLPHIN CRESCENT PROCEED AND TURN RIGHT INTO COMPENSATION BEACH BOULEVARD ROAD PROCEED AND TURN INTO TAXI STOP NEXT TO SPAR (DROP OFF AND PICK UP PASSENGERS), RETURN USING COMPENSATION BEACH ROAD, TURN LEFT TO JOIN HAWKINS ROAD, LEFT INTO BALLITO DRIVE PASS CALTEX GARAGE PROCEED TO A TRAFFIC CIRCLE AND TURN LEFT INTO BALLITO BUSINESS PARK ( DROP OFF AND PICK UP PASSENGERS) RETURN TO STANGER TAXI RANK USING BALLITO DRIVE TURN LEFT TO JOIN N2 PROCEED TURN LEFT TO JOIN SALT ROCK ROAD, TURN RIGHT TO JOIN R102 PASS UMHLALI POLICE STATION, PASS STANGER POLICE STATION JOIN ALBERT LUTHULI STREET, TURN RIGHT INTO BALCOMB STREET AND TURN LEFT INTO STANGER TAXI RANK ( DROP OFF AND PICK UP PASSENGERS). |
| 12.3  | 22027Q22068T10191820 - STANGER TO PIETERMARITZBURG.<br>FROM STANGER TAXI RANK RIGHT AT THE CORNER OF CATO AND BALCOMB STREET, TURN RIGHT INTO BALCOMB STREET, TURN LEFT INTO CATO STREET, TURN RIGHT INTO MAHTMA GHANDI STREET WHICH BECOMES ALBERT LUTHULI STREET, JOIN R74, PASS MAPHUMULO, PASS KRANSKOP AND PROCEED WITH R74 PROCEED AND TURN LEFT INTO R33 PROCEED PASSING SEVEN OAK, PASS NEW HANOVER PROCEED WITH R33 AND TURN LEFT TO BHAMBATHA ROAD WHICH BECOMES DR CHOTA MOTALA ROAD BECOMING CHURCH STREET TURN LEFT TO PIETERMARITZBURG TAXI RANK (DROP OFF AND PICK UP PASSENGERS TO STANGER TAXI RANK USING THE SAME ROUTE).   |
| 12.4  | 22027Q2206W100191815 - STANGER TO DARNALL<br>FROM STANGER TAXI RANK AT THE CORNER OF CATO STREET AND BALCOMB STREET, TURN LEFT INTO BALCOMB STREET, TURN RIGHT INTO GLEDOWMILL ROAD, TURN LEFT INTO R102 TURN LEFT INTO D159 CROSS RAILWAY BRIDGE (PICK AND DROP PASSENGERS) PROCEED AND TURN RIGHT, CROSS A BRIDGE TOWARDS HULLET SUGARMILL DROP OFF AND PICK UP PASSENGERS AT THE CORNER OF NALLAH AND SAMARDEE ROAD IN DARNALL.  |
| 12.5  | 22027Q2209QU10191818 - STANGER TO MANDENI.<br>FROM STANGER TAXI RANK AT THE CORNER OF CATO AND BALCOMB STREET, TURN LEFT INTO BALCOMB STREET, TURN RIGHT INTO GLEDOWMILL ROAD, TURN LEFT TO JOIN R102 PROCEED PASSING NEWGEUDELAND, DARNAL, ZINKWAZI, FORT PEARSON TUGELA, TURN LEFT TO JOIN D258 PROCEED AND TURN RIGHT INTO P459 PROCEED AND TURN LEFT AT THE SET OF ROBOTS, PROCEED AND TURN LEFT INTO MANDENI TAXI RANK, DROP OFF PASSENGERS AND PICK UP PASSENGERS TO STANGER TAXI RANK USING THE SAME ROUTE.  |
| 12.6  | 22027Q220HJ00197122 - STANGER TO BALLITO BAY.<br>FROM STANGER TAXI RANK AT THE CORNER OF CATO AND BALCOMB STREET, TURN LEFT INTO BALCOMB STREET, TURN RIGHT INTO GLEDOWMILL ROAD, TURN RIGHT INTO R102 PASS NTSHAWINI, MELLVILLE, GROUTVILLE START PICKING UP AND DROPPING OFF AT ETETE PROCEED TO SHAKASKRAAL RAILWAY STATION ( PICK AND DROP) PROCEED AND TURN LEFT INTO SALT ROCK ROAD CROSS N2 FREEWAY PROCEED PASS SIZANI SCHOOL, PASS SHELL GARAGE, PASS SALT ROCK HOTEL, JOIN DOLPHIN CRESCENT ROAD, JOIN OCEAN DRIVE, JOIN DOLPHIN CRESCENT PROCEED AND TURN RIGHT INTO COMPENSATION BEACH BOULEVARD ROAD PROCEED AND TURN INTO TAXI STOP NEXT TO SPAR (DROP OFF AND PICK UP PASSENGERS), RETURN USING COMPENSATION BEACH ROAD, TURN LEFT TO JOIN HAWKINS ROAD, LEFT INTO BALLITO DRIVE PASS CALTEX GARAGE PROCEED TO A TRAFFIC CIRCLE AND TURN LEFT INTO BALLITO BUSINESS PARK ( DROP OFF AND PICK UP PASSENGERS) RETURN TO STANGER TAXI RANK USING BALLITO DRIVE TURN LEFT TO JOIN N2 PROCEED TURN LEFT TO JOIN SALT ROCK ROAD, TURN RIGHT TO JOIN R102 PASS UMHLALI POLICE STATION, PASS STANGER POLICE STATION JOIN ALBERT LUTHULI STREET, TURN RIGHT INTO BALCOMB STREET AND TURN LEFT INTO STANGER TAXI RANK ( DROP OFF AND PICK UP PASSENGERS).  |
| 12.7  | KZNNRBCB601NS112332 - STANGER TO NTSHAWINI<br>FROM STANGER TAXI RANK TURN RIGHT TO BALCOMB STREET TURN LEFT INTO CHIEF ALBERT STREET PROCEED STANGER PASSING POLICE STATION JOIN R102 TURN RIGHT AT GLEDOW CROSSING AND TURN RIGHT INTO NTSHAWINI AREA THEN LEFT AT MAGANGA COTTAGE TO DROP AND PICK PASSENGERS AND RETURN TO STANGER TAXI RANK ON THE SAME.  |
| 12.8  | KZNNRBCB601NS112363 - STANGER TO THEM BENI ONE<br>FROM STANGER TAXI RANK TURN LEFT TO BALCOMB STREET TURN RIGHT TO R102, TURN LEFT BEFORE PASSING GROUTVILLE HIGH SCHOOL THEN INTO D226 AT THEM BENI ONE (MJOISTY STOP) TO DROP OFF AND PICK UP PASSENGERS AND RETURN TO STANGER TAXI RANK ON THE SAME ROUTE.   |
| 12.9  | KZNNRBCB601NS112394 - STANGER TO GLEDOW MILL<br>FROM STANGER TAXI RANK TURN LEFT TO BALCOMB STREET TURN RIGHT INTO GLEDOW MILL ROAD CROSS R102 THEN PROCEED ALONG GLEDOW MILL ROAD PASSING GLEDOW SUGAR MILL DROP OFF PASSENGERS TO GLEDOW MINI MARKET AND DROP OFF AND PICK UP PASSENGERS PROCEED TO GLEDOW MILL MINI MARKET AND DROP OFF AND PICK UP PASSENGERS AND RETURN TO STANGER TAXI RANK IN THE SAME ROUTE.  |
| 12.10   | KZNNRBCB601NS112425 - STANGER TO BLYTHDALE BEACH<br>FROM STANGER TAXI RANK TURN LEFT INTO BALCOMB STREET, RIGHT INTO GLEDOW MILL ROAD TURN LEFT INTO R102 TURN RIGHT INTO R74 PROCEED TO BLYTHDALE BEACH TO DROP OFF AND PICK UP PASSENGERS AND RETURN TO STANGER TAXI RANK ON THE SAME ROUTE.  |
| 12.11   | KZNNRBCB601NS112456 - STANGER TO NEWGEELERLAND<br>FROM STANGER TAXI RANK LEFT BALCOMB STREET, TURN RIGHT TO GLEDOW MILL ROAD TURN RIGHT TO R102 TURN RIGHT INTO NEW GEELERLAND AND DROP OFF AND PICK UP PASSENGERS AND RETURN TO STANGER TAXI RANK ON THE SAME ROUTE.   |





## transport

Department:  
Transport  
Province of KwaZulu-Natal

## GAZETTE

LGKZNG44-2023-FEB

REGION: ALL

|       |   |
|-------|---|
| 12.12 | KZNNRBCB601NS112487 - STANGER TO SHAKAVILLE<br>FROM STANGER TAXI RANK TURN LEFT TO BALCOMB STREET TURN LEFT INTO GLEDOW MILL ROAD TURN RIGHT INTO KING SHAKA, TURN LEFT INTO MAHATMA GANDI ROAD TURN RIGHT INTO CATO STREET ALONG SHAKAVILLE, DROP OFF PASSENGER AND PICK UP TURN LEFT TO BAUHINIA RIGHT INTO SHAKAVILLE STREET LEFT TO SCHOOL STREET LEFT TO MDIMA RIGHT TO MAFAVUKE, RIGHT TO NOBAMBA RIGHT TO MFEKANE AND DROP OFF AND PICK UP PASSENGERS AND RETURN TO STANGER TAXI RANK ON THE SAME ROUTE. |
| 12.13 | KZNNRBCB601NS112518 - STANGER TO LINDELANI<br>FROM STANGER TAXI RANK RIGHT INTO BALCOMB STREET LEFT INTO GLEDOW MILL ROAD, TURN RIGHT INTO KING SHAKA PROCEED INTO DOESBURG ROAD, LEFT INTO LINDELANI ROAD DROP OFF AND PICK UP PASSENGERS AND RETURN TO STANGER TAXI RANK ON THE SAME ROUTE.   |
| 12.14 | KZNNRBCB601NS112549 - STANGER TO DORINGKOP<br>FROM STANGER TAXI RANK RIGHT INTO BALCOMB STREET LEFT INTO GLEDOW MILL ROAD, TURN RIGHT INTO KING SHAKA ROAD PROCEED ALONG DOESBURG ROAD, TURN LEFT TO P10 PASS SHAKAMBULA PASS EMPUMELELO CLINIC LEFT INTO DORINGKOP DROP AND PICK UP PASSENGERS AND RETURN ON TO STANGER TAXI RANK ON THE SAME ROUTE.   |
| 12.15 | KZNNRBCB601NS112580 - STANGER TO CHARLOTTEDALE<br>FROM STANGER TAXI RANK, TURN RIGHT INTO GLEDOW MILL ROAD, TURN RIGHT INTO R102 PROCEED ALONG R102, TURN LEFT AND PASS GROUTVILLE CLINIC PASS ALDENVILLE PRIMARY SCHOOL PASS THE CHARLOTTEDALE RAILWAY STATION, TURN LEFT TO CHARLOTTEDALE INFORMAL SETTLEMENT, PICK UP AND DROP PASSENGERS AND RETURN TO STANGER TAXI RANK ON THE SAME ROUTE.   |
| 12.16 | KZNNRBCB601NS112611 - STANGER TO CRANBROOK<br>FROM STANGER TAXI RANK RIGHT INTO BALCOMB STREET LEFT TO CHIEF ALBERT STREET PROCEED PASSING STANGER POLICE STATION, TURN RIGHT TO R102 PASSING CRANBROOK ROAD PROCEED ALONG CRANBROOK ROAD AND PASS ZILUNGISELE PRIMARY SCHOOL AND MGIGIMBE PRIMARY SCHOOL BOTH ON THE LEFT AND AT CRANBROOK PICK AND DROP PASSENGERS AND RETURN TO STANGER TAXI RANK ON THE SAME ROUTE.   |
| 12.17 | KZNNRBCB601NS112642 - STANGER TO GROUTVILLE<br>FROM STANGER TAXI RANK TURN RIGHT TO BALCOMB STREET AND LEFT TO ALBERT LUTHULI STREET JOIN R102 PROCEED AND TURN RIGHT TO NOKUKHANYA LUTHULI STREET PASS LUTHULI MUSEUM, TURN LEFT AT THE T JUNCTION PASS THE GRAVE YARD AT MELANDA TO DROP OFF AND PICK UP PASSENGERS AND RETURN TO STANGER TAXI RANK ON THE SAME ROUTE.  |
| 12.18 | KZNNRBCB601NS112673 - STANGER TO ETHEMBENI TWO<br>FROM STANGER TAXI RANK TURN LEFT TO BALCOMB STREET, RIGHT TO GLEDOW MILL ROAD, LEFT TO R102 TURN RIGHT TO JOIN R74 PROCEED STRAIGHT UNTIL YOU JOIN N2 SOUTH FREEWAY PROCEED AND TURN TO THE FIRST LEFT TURN OFF, TURN RIGHT TO D226 AND CROSS OVER N2 FREEWAY, TURN TO THE FIRST RIGHT PALM LAND PASSING B&B TO ETHEMBENI TWO DROP OFF AND PICK UP PASSENGERS AND RETURN TO STANGER TAXI RANK ON THE SAME ROUTE.  |
| 12.19 | KZNNRBCB601NS112704 - STANGER TO TINLEY MANOR<br>FROM STANGER TAXI RANK LEFT INTO BALCOMB STREET TURN LEFT INTO CHIEF ALBERT LUTHULI STREET PROCEED PASSING STANGER POLICE STATION TURN RIGHT TO JOIN R102 TURN LEFT TINLEY MANOR ROAD PASS UNDERNEATH THE BRIDGE PROCEED STRAIGHT TO TINLEY MANOR PICK UP AND DROP OFF AND PICK UP PASSENGERS AND RETURN TO STANGER TAXI RANK ON THE SAME ROUTE.   |
| 12.20 | KZNNRBCB601NS112735 - STANGER TO EMPANGENI<br>FROM STANGER TAXI RANK TURN LEFT TO BALCOMB STREET TURN RIGHT TO GLEDOW MILL TURN LEFT TO R102 NORTH, PROCEED STRAIGHT UNTIL TURN LEFT TO R34 TURN RIGHT TO UNNAMED ROAD AFTER MAXWELL TURN RIGHT TO COMMERCIAL ROAD AND TURN RIGHT INTO EMPANGENI B RANK. DROP OFF AND PICK UP PASSENGERS AND RETURN TO STANGER TAXI RANK ON THE SAME ROUTE.   |
| 12.21 | KZNNRBCB601NS112797 - STANGER TO MTUBATUBA<br>FROM STANGER TAXI RANK TURN LEFT TO BALCOMB STREET TURN RIGHT INTO GLEDOW MILL ROAD LEFT INTO R102 RIGHT INTO R74 PROCEED TO JOIN N2 NORTH FREEWAY PASS MTHUNZINI TOLL PLAZA, PROCEED UNTIL TURN RIGHT TO JOIN TO JOIN R618 TURN LEFT TO INYATHI ROAD AND TURN RIGHT INTO MTUBATUBA TAXI RANK, DROP OFF AND PICK UP RETURN TO STANGER TAXI RANK ON THE SAME ROUTE.  |
| 12.22 | KZNNRBCB601NS112828 - STANGER TO ASHVILLE / MADUNDUBE<br>FROM STANGER TAXI RANK TURN LEFT INTO BALCOMB STREET TURN LEFT TO GLEDOW MILL TURN RIGHT INTO KING SHAKA STREET TURN LEFT INTO R74 PASS STANGER KEARSENEY, DROP OFF PASSENGERS PASS KWANYONGO SPAZA SHOP AT MADUNDUBE AND DROP OFF PASSENGERS TURN LEFT TO GLENDALE ROAD PASSING NYASENI STORE TO EMKHAMBINI STOP AT MADUNDUBE, DROP OFF AND PICK UP AT RETURN TO STANGER TAXI RANK ON THE SAME ROUTE.   |
| 12.23 | KZNNRBCB601NS112890 - STANGER TO SANSOSI<br>FROM STANGER TAXI RANK LEFT TO BALCOMB STREET TURN LEFT TO GLEDOW MILL ROAD, TURN RIGHT TO KING SHAKA ROAD PROCEED ALONG DOESBURG ROAD TURN LEFT TO SANSOSI PICK UP AND DROP OFF PASSENGERS AND RETURN TO STANGER TAXI RANK ON THE SAME ROUTE.  |
| 12.24 | KZNNRBCB601NS112921 - STANGER TO DRIEFONTEIN<br>FROM STANGER TAXI RANK, RIGHT BALCOMBE STREET, TURN LEFT TO CHIEF ALBERT LUTHULI STREET PROCEED PASSING STANGER POLICE STATION, TURN RIGHT TO R102 PROCEED ALONG R102, TURN RIGHT ON COMPENSATION ROAD PROCEED TO DRIEFONTEIN TAXI RANK DROP AND PICK UP PASSENGERS AND RETURN TO STANGER TAXI RANK ON THE SAME ROUTE.  |
| 12.25 | KZNNRBCB601NS112952 - STANGER TO SHEFIELD<br>FROM STANGER TAXI RANK TURN LEFT TO BALCOMB STREET TURN RIGHT TO GLEDOW MILL ROAD PROCEED AND TURN RIGHT TO JOIN R102 ALONG R102 TURN LEFT SALT ROCK ROAD AND CROSSOVER N2 FREEWAY INTO SHEFIELD BEACH ROAD PROCEED SHEFIELD BEACH ROAD DROP OFF PASSENGERS PASSING CBD TO BP GARAGE TO SHEFIELD BEACH DROP OFF AND PICK UP PASSENGERS AND RETURN TO STANGER TAXI RANK ON THE SAME ROUTE.  |
| 12.26 | KZNNRBCB601NS112983 - STANGER TO GREYTOWN<br>FROM STANGER TAXI RANK TURN LEFT INTO BALCOMB STREET TURN LEFT INTO GLEDOW MILL ROUTE, RIGHT INTO KING SHAKA STREET LEFT INTO R74, PROCEED AND TURN LEFT INTO DURBAN STREET INTO GREYTOWN TAXI RANK DROP OFF AND PICK UP PASSENGERS RETURN TO STANGER TAXI RANK ON THE SAME ROUTE.   |
| 12.27 | KZNNRBCB601NS113076 - STANGER TO TETE<br>FROM STANGER TAXI RANK TURN INTO BALCOMB STREET TURN LEFT INTO CHIEF ALBERT LUTHULI PROCEED PASSING STANGER POLICE STATION TURN RIGHT R102 PROCEED TUR4 RIGHT TETE TOWNSHIP DROP OFF AND PICK UP PASSENGER AND RETURN TO STANGER TAXI RANK ON THE SAME ROUTE.  |
| 12.28 | KZNNRBCB601NS113138 - STANGER TO SHOMBELA<br>FROM STANGER TAXI RANK TURN INTO BALCOMB STREET TURN LEFT INTO CHIEF ALBERT STREET PASSING STANGER POLICE STATION TURN INTO R102 TURN RIGHT TO ZHILABATHINI PASSING LLOYD SCHOOL TURN LEFT PROCEED TO SHOMBELA TOWNSHIP DROP OFF AND PICK UP PASSENGER AND RETURN TO STANGER TAXI RANK ON THE SAME ROUTE.  |
| 12.29 | KZNNRBCB601NS113169 - STANGER TO NKOBONGO<br>FROM STANGER TAXI RANK TURN INTO BALCOMB STREET TURN LEFT INTO CHIEF ALBERT STREET PASSING STANGER POLICE STATION TURN INTO R102 TURN RIGHT INTO CEMETERY ROAD PROCEED TO NKOBONGO TOWNSHIP DROP OFF AND PICK UP PASSENGER AND RETURN TO STANGER TAXI RANK ON THE SAME ROUTE.  |
| 12.30 | KZNNRBCB601NS113200 - STANGER TO SHAKASKRAAL (NKOBONGO)<br>FROM STANGER TAXI RANK TURN INTO BALCOMB STREET TURN LEFT INTO CHIEF ALBERT STREET PASSING STANGER POLICE STATION TURN INTO R102 INTO SHAKASKRAAL CBD TURN RIGHT INTO SCHOOL ROAD PROCEED TO NKOBONGO TOWNSHIP DROP OFF AND PICK UP PASSENGER AND RETURN TO STANGER TAXI RANK ON THE SAME ROUTE.   |



## transport

Department:  
Transport  
Province of KwaZulu-Natal

## GAZETTE

LGKZNG44-2023-FEB

REGION: ALL

|       |  |
|-------|--|
| 12.31 | KZNNRCBC601NS113231 - STANGER TO GROUTVILLE<br>FROM STANGER TAXI RANK TURN INTO BALCOMB STREET TURN LEFT INTO CHIEF ALBERT STREET PASSING STANGER POLICE STATION TURN RIGHT TO JOIN R102 PASSING NONHLEVU HIGH SCHOOL AT GROUTVILLE DROP OFF AND PICK UP PASSENGER AND TURN RIGHT TO D393 AT GROUTVILLE DROP OFF AND PICK UP PASSENGERS AND RETURN TO STANGER TAXI RANK ON THE SAME ROUTE. |
| 12.32 | KZNNRCBC601NS113417 - STANGER TO NYATHIKAZI<br>FROM STANGER TAXI RANK TURN INTO BALCOMB STREET TURN RIGHT GLEDOW MILL ROAD, TURN LEFT INTO R102, TURN LEFT TO DARNALL ROAD, TURN LEFT AND PROCEED NYATHIKAZI PROCEED TO NYATHIKAZI DROP OFF AND PICK UP PASSENGER AND RETURN TO STANGER TAXI RANK ON THE SAME ROUTE  |
| 12.33 | KZNNRCBC601NS113479 - STANGER TO HLOMENDLINI.<br>FROM STANGER TAXI RANK TURN LEFT INTO BALCOMB STREET TURN RIGHT INTO GLEDOW MILL ROAD, TURN LEFT INTO R102 PROCEED, TURN LEFT BDWOOD ROAD PASS BP GARAGE PROCEED HLOMENDLINI TOWNSHIP DROP OFF AND PICK UP PASSENGERS AND RETURN TO STANGER TAXI RANK ON THE SAME ROUTE.  |





## transport

Department:  
Transport  
Province of KwaZulu-Natal

## GAZETTE

LGKZNG44-2023-FEB

REGION: ALL

|   |   |
|---|---|
| 1) <b>Application Number:</b> APP0149865  | 2) <b>Gazette Number:</b> LGKZNG44-2023-FEB   |
| 3) <b>Applicant:</b> S GOVENDER<br><b>ID NO.</b> 7710045160089<br><b>Association:</b> DOLPHIN COAST TAXI OWNERS ASSOCIATION | 4) <b>Applicant Address:</b><br>610 JASMINE DRIVE<br>MELLOW WOOD PARK<br>SHAKASKRAAL<br>4430  |
| 5) <b>Existing Licence Holder:</b> NOT APPLICABLE<br><b>ID NO.</b> NOT APPLICABLE   | 6) <b>Existing Licence Holder Address:</b><br>NOT APPLICABLE  |
| 7) <b>Type of application:</b> NEW OPERATING LICENCE  | 8) <b>Operating Licence Number:</b> NOTAVAILABLE  |
| 9) <b>Vehicle Type:</b> MINIBUS   | 10) 1 X 13 (SEATED) + 0 (STANDING)  |
| 11) <b>Region:</b> ILEMBE   |   |
| 12.1  | 2100JU2206LS10047557 - SHAKASKRAAL - TONGAAT<br>BALLITO VIA SHAKASKRAAL TO TONGAAT<br>FROM BALLITO BUSINESS PARK TAXI RANK (PICK UP PASSENGERS) JOIN R102 SHAKASKRAAL (PICKING UP AND DROPPING OFF)<br>UMHLALI, SHAKASHEAD, COMPENSATION AND FRASERS AND DROPPING OFF IN TOWN CENTRE AT TONGAAT TAXI RANK AND RETURN ALONG SAME<br>ROUTE TO FRASERS, SHAKASHEAD, COMPENSATION, UMHLALI, SHAKASKRAAL AND FINALLY TO BALLITO BUSINESS PARK TAXI RANK.                   |
| 12.2  | 2206LS22027Q10047560 - BALLITO TO STANGER<br>FROM BALLITO BUSINESS PARK TAXI RANK (PICK & DROP), ZIMBALI ENTRANCE, BALLITO DRIVE, COMPENSATION BEACH ROAD, DOLPHIN CRESCENT,<br>OCEAN DRIVE, SHEFFIELD DRIVE, MR474, N2 TO SHAKA'S HEAD, R102, UMHLALI VILLAGE, R102 TO SHAKA KRAAL, NKOBOONGO<br>TOWNSHIP, GLENDALE, R102 TO ETETE TOWNSHIP, SHAVIN'S TRAINING STORE, R102 TO STANGER TOWN CENTRE AND RETURN ALONG SAME ROUTE<br>TO BALLITO BUSINESS PARK TAXI RANK. |
| 12.3  | 2206LS2206LS00047558 - BALLITO TO TONGAAT<br>FROM BALLITO BUSINESS PARK, NORTH ALONG N2, MR474, SHEFFIELD DRIVE, OCEAN DRIVE, DOLPHIN CRESCENT, COMPENSATION BEACH ROAD,<br>BALLITO DRIVE, M4 SOUTH, ZIMBALI (PICK AND DROP) AND FINALLY ALONG WATSON HIGHWAY TO TONGAAT TOWN CENTRE FOR DROP OFF AND<br>RETURN ALONG THE SAME ROUTE.   |
| 12.4  | 2206LS2206LS00047561 - BALLITO TO DURBAN<br>FROM BALLITO BUSINESS PARK TAXI RANK, PICK UP, ALONG M4 SOUTH, ZIMBALI (PICK UP) TO DURBAN CITY CENTRE PICK UP AND RETURN ALONG<br>SAME ROUTE TO BALLITO BUSINESS PARK.   |
| 12.5  | 2206LS2206LS00047563 - BALLITO TO EMPANGENI<br>FROM BALLITO BUSINESS PARK TAXI RANK, M4 NORTH, DIRECT TO TAWA ROAD, R34, TO "A" TAXI RANK DROPPING OFF ONLY AND RETURN EMPTY TO<br>BALLITO BUSINESS PARK.   |
| 12.6  | 2206LS2206LS00047564 - BALLITO TO DRIEFONTEIN<br>FROM BALLITO BUSINESS PARK TAXI RANK, PICK UP, SHAKASKRAAL TAXI RANK TO DRIEFONTEIN (DROP OFF AND PICK UP) AND RETURN ALONG<br>SAME ROUTE TO BALLITO BUSINESS PARK TAXI RANK.  |
| 12.7  | 2206LS2206LS00047565 - BALLITO TO GLENDALE<br>FROM BALLITO BUSINESS PARK, PICKING UP AND DROPPING OFF ALONG N2, SHAKASHEAD, UMHLALI, BHIDAKHONA PRIMARY, GLENDALE SAPS AND<br>RETURN ALONG SAME ROUTE TO BALLITO BUSINESS PARK PICKING UP & DROPPING OFF ALONG THE ROAD.  |



## transport

Department:  
Transport  
Province of KwaZulu-Natal

## GAZETTE

LGKZNG44-2023-FEB

REGION: ALL

|  |   |
|--|---|
| 1) <b>Application Number:</b> APP0149867   | 2) <b>Gazette Number:</b> LGKZNG44-2023-FEB   |
| 3) <b>Applicant:</b> C CELE<br><b>ID NO.</b> 5707245752089<br><b>Association:</b> BEKEZELA TAXI OWNERS ASSOCIATION | 4) <b>Applicant Address:</b><br>PO BOX 289<br>PORT SHEPSTONE<br>4240  |
| 5) <b>Existing Licence Holder:</b> NOT APPLICABLE<br><b>ID NO.</b> NOT APPLICABLE                                  | 6) <b>Existing Licence Holder Address:</b><br>NOT APPLICABLE  |
| 7) <b>Type of application:</b> NEW OPERATING LICENCE   | 8) <b>Operating Licence Number:</b> NOTAVAILABLE  |
| 9) <b>Vehicle Type:</b> MINIBUS  | 10) 1 X 15 (SEATED) + 0 (STANDING)  |
| 11) <b>Region:</b> UGU-OGWINI  |   |
| 12.1   | 22067A22067A00052413 - ST FAITHS TO PORT SHEPSTONE<br>FROM APPROVED TAXI RANK IN ST FAITHS TURN INTO P68/1 AND INTO P68/2. PROCEED ALONG P68/2, INTO P3-1, INTO APPROVED TAXI RANK IN PORT SHEPSTONE. OFFLOAD, LOAD AND RETURN ALONG THE FORWARD ROUTE IN REVERSE.  |
| 12.2   | 22067A22067A00052414 - ENQANQALA TO PORT SHEPSTONE<br>FROM APPROVED TAXI RANK IN ENQANQALA TURN INTO D921, PROCEED ALONG D921 AND AT THE T-JUNCTION, TURN RIGHT INTO P68/1. PROCEED ALONG P68/1, INTO P68/2. PROCEED ALONG P68/2, INTO P3-1 INTO APPROVED TAXI RANK IN PORT SHEPSTONE. OFFLOAD, LOAD AND RETURN ALONG THE FORWARD ROUTE IN REVERSE.   |
| 12.3   | 22067A22067A00052415 - EMVUZANA TO PORT SHEPSTONE<br>FROM APPROVED TAXI RANK IN EMVUZANA INTO A2366 AT THE T-JUNCTION TURN RIGHT INTO D1115 OR INTO D945 AND / OR PROCEED WITH D1115, INTO P68/2. PROCEED ALONG INTO P68/2, INTO P3-1, INTO AN APPROVED TAXI RANK IN PORT SHEPSTONE. OFFLOAD, LOAD AND RETURN ALONG THE FORWARD ROUTE IN REVERSE.   |
| 12.4   | 22067A22067A00052417 - EMVUZANA TO PORT SHEPSTONE<br>FROM APPROVED TAXI RANK IN EMVUZANA INTO A2366 AT THE T-JUNCTION TURN RIGHT INTO D1115 OR INTO D945 AND / OR PROCEED WITH D1115, INTO P68/2, PROCEED ALONG INTO P68/2, INTO P3-1, INTO AN APPROVED TAXI RANK IN PORT SHEPSTONE. OFFLOAD, LOAD AND RETURN ALONG THE FORWARD ROUTE IN REVERSE.   |
| 12.5   | 22067A22067A00052418 - NYAMANDE TO PORT SHEPSTONE<br>FROM APPROVED TAXI RANK IN NYAMANDE INTO D859, AT THE T-JUNCTION TURN INTO A2899, PROCEED ALONG A2899 INTO A2900 AND AT THE T-JUNCTION TURN RIGHT INTO P68/2, PROCEED ALONG P68/2, INTO P3-1 INTO APPROVED TAXI RANK IN PORT SHEPSTONE. OFFLOAD, LOAD AND RETURN ALONG FORWARD ROUTE IN REVERSE.   |
| 12.6   | 22067A22067A00052419 - ST. FAITHS MISSION TO PORT SHEPSTONE<br>FROM APPROVED TAXI RANK IN ST. FAITHS MISSION TURN RIGHT INTO D925, INTO A2337, INTO A2337, INTO D1054, INTO A2331, INTO P68/2 INTO P3-1 INTO APPROVED TAXI RANK IN PORT SHEPSTONE. OFFLOAD, LOAD AND RETURN ALONG THE FORWARD ROUTE IN REVERSE.   |
| 12.7   | 22067A22067A00052420 - MAHLOMENYAMA TO PORT SHEPSTONE<br>FROM APPROVED TAXI RANK IN MAHLOMENYAMA INTO A2384 INTO, P68/2, INTO P3-1, INTO APPROVED TAXI RANK IN PORT SHEPSTONE. OFFLOAD, LOAD AND RETURN ALONG THE FORWARD ROUTE IN REVERSE.   |
| 12.8   | 22067A22067A00052421 - NQCAZOLO TO PORT SHEPSTONE<br>APPROVED TAXI RANK IN NQCAZOLO PROCEED ALONG D933 ROAD A2338 ROAD, INTO D923 AT THE T-JUNCTION TURN LEFT INTO P68/1, PROCEED ALONG P68/1 INTO P68/2, INTO P3-1, INTO APPROVED TAXI RANK TAXI RANK IN PORT SHEPSTONE. OFFLOAD, LOAD AND RETURN ALONG FORWARD ROUTE IN REVERSE.  |
| 12.9   | 22067A22067A00052422 - EMABHELENI TO PORT SHEPSTONE<br>FROM APPROVED TAXI RANK IN EMABHELENI PROCEED ALONG D923, INTO D1115, INTO A2340 AND AT THE T-JUNCTION, TURN LEFT INTO P68/1, INTO P68/2, INTO P3-1, INTO APPROVED TAXI RANK IN PORT SHEPSTONE. OFFLOAD, LOAD AND RETURN ALONG FORWARD ROUTE IN REVERSE.   |
| 12.10  | 22067A22067A00052423 - MAWULENI TO PORT SHEPSTONE<br>FROM MAWULENI TO PORT SHEPSTONE: FROM APPROVED TAXI RANK IN MAWULENI, INTO D859. PROCEED ALONG D859 AND PASS DWESHULU, AT THE T-JUNCTION, TURN RIGHT INTO P68/1, INTO P68/2. PROCEED ALONG P68/2 INTO P3-1, INTO APPROVED TAXI RANK IN PORT SHEPSTONE. OFFLOAD, LOAD AND RETURN ALONG FORWARD ROUTE IN REVERSE.  |
| 12.11  | 2206F12206LS10119263 - GUBHUZA TO DURBAN.<br>FROM GUBHUZA ON ROAD D1054 TO ITS JUNCTION WITH D924 BECOMING D923 TO ITS JUNCTION WITH P68/1 BECOMING P68/2 TO ITS JUNCTION WITH N2 (TOLL ROAD) ALONG THE N2 LEFT M4 (CHIEF ALBERT LUTHULI FREEWAY) LEFT TO MOORE ROAD OFF RAMP, ALONG MOORE ROAD RIGHT INTO WARWICK AVENUE, LEFT INTO ETNA LANE AND PROCEED TO THE RANK IN ETNA LANE AND RETURN.<br>RESTRICTION: RESTRICTED FROM PICKINGUP ON THE INWARD JOURNEY AFTER RECEIVING THE UMTENTWENI INTERSECTION UNTIL REACHING DURBAN AND RESTRICTED FROM SETTING DOWN ON THE OUTWARD JOURNEY AFTER LEAVING DURBAN UNTIL PASSING UMTENTWENI INTERSECTION. |
| 12.12  | 2206LS22067A10052412 - ST WILLIAMS TO PORT SHEPSTONE<br>FROM APPROVED TAXI RANK IN ST WILLIAM TURN INTO D924, AND PROCEED INTO D923. PROCEED ALONG D923 INTO P68/1. PROCEED ALONG P68/1 INTO P68/2, INTO P3-1, INTO APPROVED TAXI RANK IN PORT SHEPSTONE. OFFLOAD, LOAD AND RETURN ALONG THE FORWARD ROUTE IN REVERSE   |



## transport

Department:  
Transport  
Province of KwaZulu-Natal

## GAZETTE

LGKZNG44-2023-FEB

REGION: ALL

|  |  |
|--|--|
| 1) <b>Application Number:</b> APP0149868   | 2) <b>Gazette Number:</b> LGKZNG44-2023-FEB  |
| 3) <b>Applicant:</b> LP MHLAMBI<br><b>ID NO.</b> 5104015596088<br><b>Association:</b> BERGVILLE TAXI ASSOCIATION | 4) <b>Applicant Address:</b><br>P.O BOX397<br>BERVILLE<br>3350   |
| 5) <b>Existing Licence Holder:</b> NOT APPLICABLE<br><b>ID NO.</b> NOT APPLICABLE                                | 6) <b>Existing Licence Holder Address:</b><br>NOT APPLICABLE   |
| 7) <b>Type of application:</b> NEW OPERATING LICENCE   | 8) <b>Operating Licence Number:</b> NOTAVAILABLE   |
| 9) <b>Vehicle Type:</b> MINIBUS  | 10) 1 X 15 (SEATED) + 0 (STANDING)   |
| 11) <b>Region:</b> UTHUKELA  |  |
| 12.1   | 2202DH2202DH00047598 - MAZIZINI- BERGVILLE<br><br>FROM MAZIZINI TAXI RANK STRAIGHT WITH P304, TURN RIGHT INTO D1264, RETURN TO P304, TURN RIGHT TO P288, RETURN AT NTSHUKANGIHLALE SCHOOL, ON THE SAME ROUTE, TURN RIGHT TO P340, TURN LEFT TO KINGSWAY, TURN RIGHT TO TATHAM ROAD, TURN LEFT INTO WEST STREET, TO BERGVILLE TAXI RANK, DIRECT AND RETURN WITH THE SAME ROUTE. |



## transport

Department:  
Transport  
Province of KwaZulu-Natal

## GAZETTE

LGKZNG44-2023-FEB

REGION: ALL

|  |  |
|--|--|
| 1) <b>Application Number:</b> APP0149869   | 2) <b>Gazette Number:</b> LGKZNG44-2023-FEB  |
| 3) <b>Applicant:</b> J WILLIAMS<br><b>ID NO.</b> 7605265637081<br><b>Association:</b> CITY TAXI OWNERS ASSOCIATION | 4) <b>Applicant Address:</b><br>L14 DR SEME ROAD<br>ASHDOWN<br>PIETERMARITZBURG<br>3201  |
| 5) <b>Existing Licence Holder:</b> NOT APPLICABLE<br><b>ID NO.</b> NOT APPLICABLE                                  | 6) <b>Existing Licence Holder Address:</b><br>NOT APPLICABLE   |
| 7) <b>Type of application:</b> NEW OPERATING LICENCE   | 8) <b>Operating Licence Number:</b> LGKZN0403002003  |
| 9) <b>Vehicle Type:</b> MINIBUS TAXI   | 10) 1 X 9-16 (SEATED) + 0 (STANDING)   |
| 11) <b>Region:</b> UMGUNGUNDLOVU   |  |
| 12.1   | 2001A721004R10047275 - DURBAN INBOUND (FORWARD) FROM (ORIGIN): RETIEF STREET RANK NO.3-CHURCH STREET TO PIETERMARITZ (KPC0038)<br>VIA: RETIEF, PRINCE, GEORGE, GARFIEL, CHURCH, RETIEF, PRINCE ALFRED, ECHO, OHRTMANN, N3 TO (DESTINATION): DURBAN OUTBOUND<br>(RETURN) FROM (ORIGIN): DURBAN VIA: N3, CHURCH, RETIEF TO (DESTINATION): RETIEF STREET RANK NO.3-CHURCH TO PIETERMARITZ (KPX0038) |



## transport

Department:  
Transport  
Province of KwaZulu-Natal

## GAZETTE

LGKZNG44-2023-FEB

REGION: ALL

|   |   |
|---|---|
| 1) <b>Application Number:</b> APP0149871  | 2) <b>Gazette Number:</b> LGKZNG44-2023-FEB   |
| 3) <b>Applicant:</b> SS NGIBA<br><b>ID NO.</b> 6707285284083<br><b>Association:</b> STANGER TAXI OWNERS ASSOCIATION | 4) <b>Applicant Address:</b><br>P.O BOX 4555<br>STANGER<br>KWAZULU-NATAL<br><br>4450  |
| 5) <b>Existing Licence Holder:</b> NOT APPLICABLE<br><b>ID NO.</b> NOT APPLICABLE                                   | 6) <b>Existing Licence Holder Address:</b><br>NOT APPLICABLE  |
| 7) <b>Type of application:</b> NEW OPERATING LICENCE  | 8) <b>Operating Licence Number:</b> NOTAVAILABLE  |
| 9) <b>Vehicle Type:</b> MINIBUS   | 10) 1 X 15 (SEATED) + 0 (STANDING)  |
| 11) <b>Region:</b> ILEMBE   |   |
| 12.1  | 22027Q2201EM10191823 - STANGER TO MANGUZI<br>FROM STANGER TAXI RANK AT THE CORNER OF CATO STREET AND BALCOMB STREET, TURN LEFT INTO BALCOMB STREET, TURN RIGHT INTO GLEDOWMILL ROAD, TURN LEFT INTO R102 PASSING MANDINI, GINGINDLOVU AND TURN LEFT INTO R66, TURN RIGHT INTO R102 TO MTHUNZINI, PASS MTUNZINI, PASS EMPANGENI USING R102 JOIN N2 TO MTUBATUBA PASS HLUHLUWE, PASS MKHUZE, TURN RIGHT INTO P522/1 PASS JOZINI PROCEED AND TURN RIGHT INTO P55/2 PROCEED TO OPHONDWENI AND DROP OFF PASSENGERS PROCEED AND JOIN R22, PROCEED UNTIL MANGUZI THEN TURN RIGHT INTO MANGUZI TAXI RANK (DROP OFF AND PICK UP PASSENGERS AND BACK TO STANGER TAXI RANK)  |
| 12.2  | 22027Q2202HJ00191826 - STANGER TO BALLITO BAY.<br>FROM STANGER TAXI RANK AT THE CORNER OF CATO AND BALCOMB STREET, TURN LEFT INTO BALCOMB STREET, TURN RIGHT INTO GLEDOWMILL ROAD, TURN RIGHT INTO R102 PASS NTSHAWINI, MELLVILLE, GROUTVILLE START PICKING UP AND DROPPING OFF AT ETETE PROCEED TO SHAKASKRAAL RAILWAY STATION ( PICK AND DROP) PROCEED AND TURN LEFT INTO SALT ROCK ROAD CROSS N2 FREEWAY PROCEED PASS SIZANI SCHOOL, PASS SHELL GARAGE, PASS SALT ROCK HOTEL, JOIN DOLPHIN CRESCENT ROAD, JOIN OCEAN DRIVE, JOIN DOLPHIN CRESCENT PROCEED AND TURN RIGHT INTO COMPENSATION BEACH BOULEVARD ROAD PROCEED AND TURN INTO TAXI STOP NEXT TO SPAR (DROP OFF AND PICK UP PASSENGERS), RETURN USING COMPENSATION BEACH ROAD, TURN LEFT TO JOIN HAWKINS ROAD, LEFT INTO BALLITO DRIVE PASS CALTEX GARAGE PROCEED TO A TRAFFIC CIRCLE AND TURN LEFT INTO BALLITO BUSINESS PARK ( DROP OFF AND PICK UP PASSENGERS) RETURN TO STANGER TAXI RANK USING BALLITO DRIVE TURN LEFT TO JOIN N2 PROCEED TURN LEFT TO JOIN SALT ROCK ROAD, TURN RIGHT TO JOIN R102 PASS UHLALI POLICE STATION, PASS STANGER POLICE STATION JOIN ALBERT LUTHULI STREET, TURN RIGHT INTO BALCOMB STREET AND TURN LEFT INTO STANGER TAXI RANK ( DROP OFF AND PICK UP PASSENGERS).    |
| 12.3  | 22027Q22068T10191820 - STANGER TO PIETERMARITZBURG.<br><br>FROM STANGER TAXI RANK RIGHT AT THE CORNER OF CATO AND BALCOMB STREET, TURN RIGHT INTO BALCOMB STREET, TURN LEFT INTO CATO STREET, TURN RIGHT INTO MAHTMA GHANDI STREET WHICH BECOMES ALBERT LUTHULI STREET, JOIN R74, PASS MAPHUMULO, PASS KRANSKOP AND PROCEED WITH R74 PROCEED AND TURN LEFT INTO R33 PROCEED PASSING SEVEN OAK, PASS NEW HANOVER PROCEED WITH R33 AND TURN LEFT TO BHAMBATHA ROAD WHICH BECOMES DR CHOTA MOTALA ROAD BECOMING CHURCH STREET TURN LEFT TO PIETERMARITZBURG TAXI RANK (DROP OFF AND PICK UP PASSENGERS TO STANGER TAXI RANK USING THE SAME ROUTE).   |
| 12.4  | 22027Q2206W100191815 - STANGER TO DARNALL<br><br>FROM STANGER TAXI RANK AT THE CORNER OF CATO STREET AND BALCOMB STREET, TURN LEFT INTO BALCOMB STREET, TURN RIGHT INTO GLEDOWMILL ROAD, TURN LEFT INTO R102 TURN LEFT INTO D159 CROSS RAILWAY BRIDGE (PICK AND DROP PASSENGERS) PROCEED AND TURN RIGHT, CROSS A BRIDGE TOWARDS HULLET SUGARMILL DROP OFF AND PICK UP PASSENGERS AT THE CORNER OF NALLAH AND SAMARDEE ROAD IN DARNALL.  |
| 12.5  | 22027Q2209QU10191818 - STANGER TO MANDENI.<br><br>FROM STANGER TAXI RANK AT THE CORNER OF CATO AND BALCOMB STREET, TURN LEFT INTO BALCOMB STREET, TURN RIGHT INTO GLEDOWMILL ROAD, TURN LEFT TO JOIN R102 PROCEED PASSING NEWGEUDELAND, DARNAL, ZINKWAZI, FORT PEARSON TUGELA, TURN LEFT TO JOIN D258 PROCEED AND TURN RIGHT INTO P459 PROCEED AND TURN LEFT AT THE SET OF ROBOTS, PROCEED AND TURN LEFT INTO MANDENI TAXI RANK, DROP OFF PASSENGERS AND PICK UP PASSENGERS TO STANGER TAXI RANK USING THE SAME ROUTE.  |
| 12.6  | 22027Q220HJ00197122 - STANGER TO BALLITO BAY.<br><br>FROM STANGER TAXI RANK AT THE CORNER OF CATO AND BALCOMB STREET, TURN LEFT INTO BALCOMB STREET, TURN RIGHT INTO GLEDOWMILL ROAD, TURN RIGHT INTO R102 PASS NTSHAWINI, MELLVILLE, GROUTVILLE START PICKING UP AND DROPPING OFF AT ETETE PROCEED TO SHAKASKRAAL RAILWAY STATION ( PICK AND DROP) PROCEED AND TURN LEFT INTO SALT ROCK ROAD CROSS N2 FREEWAY PROCEED PASS SIZANI SCHOOL, PASS SHELL GARAGE, PASS SALT ROCK HOTEL, JOIN DOLPHIN CRESCENT ROAD, JOIN OCEAN DRIVE, JOIN DOLPHIN CRESCENT PROCEED AND TURN RIGHT INTO COMPENSATION BEACH BOULEVARD ROAD PROCEED AND TURN INTO TAXI STOP NEXT TO SPAR (DROP OFF AND PICK UP PASSENGERS), RETURN USING COMPENSATION BEACH ROAD, TURN LEFT TO JOIN HAWKINS ROAD, LEFT INTO BALLITO DRIVE PASS CALTEX GARAGE PROCEED TO A TRAFFIC CIRCLE AND TURN LEFT INTO BALLITO BUSINESS PARK ( DROP OFF AND PICK UP PASSENGERS) RETURN TO STANGER TAXI RANK USING BALLITO DRIVE TURN LEFT TO JOIN N2 PROCEED TURN LEFT TO JOIN SALT ROCK ROAD, TURN RIGHT TO JOIN R102 PASS UHLALI POLICE STATION, PASS STANGER POLICE STATION JOIN ALBERT LUTHULI STREET, TURN RIGHT INTO BALCOMB STREET AND TURN LEFT INTO STANGER TAXI RANK ( DROP OFF AND PICK UP PASSENGERS). |
| 12.7  | KZNNRBCB601NS112332 - STANGER TO NTSHAWINI<br>FROM STANGER TAXI RANK TURN RIGHT TO BALCOMB STREET TURN LEFT INTO CHIEF ALBERT STREET PROCEED STANGER PASSING POLICE STATION JOIN R102 TURN RIGHT AT GLEDOW CROSSING AND TURN RIGHT INTO NTSHAWINI AREA THEN LEFT AT MAGANGA COTTAGE TO DROP AND PICK PASSENGERS AND RETURN TO STANGER TAXI RANK ON THE SAME.  |
| 12.8  | KZNNRBCB601NS112363 - STANGER TO THEM BENI ONE<br>FROM STANGER TAXI RANK TURN LEFT TO BALCOMB STREET TURN RIGHT TO R102, TURN LEFT BEFORE PASSING GROUTVILLE HIGH SCHOOL THEN INTO D226 AT THEM BENI ONE (MJOISTY STOP) TO DROP OFF AND PICK UP PASSENGERS AND RETURN TO STANGER TAXI RANK ON THE SAME ROUTE.   |
| 12.9  | KZNNRBCB601NS112394 - STANGER TO GLEDOW MILL<br>FROM STANGER TAXI RANK TURN LEFT TO BALCOMB STREET TURN RIGHT INTO GLEDOW MILL ROAD CROSS R102 THEN PROCEED ALONG GLEDOW MILL ROAD PASSING GLEDOW SUGAR MILL DROP OFF PASSENGERS TO GLEDOW MINI MARKET AND DROP OFF AND PICK UP PASSENGERS PROCEED TO GLEDOW MILL MINI MARKET AND DROP OFF AND PICK UP PASSENGERS AND RETURN TO STANGER TAXI RANK IN THE SAME ROUTE.  |
| 12.10   | KZNNRBCB601NS112425 - STANGER TO BLYTHDALE BEACH<br>FROM STANGER TAXI RANK TURN LEFT INTO BALCOMB STREET, RIGHT INTO GLEDOW MILL ROAD TURN LEFT INTO R102 TURN RIGHT INTO R74 PROCEED TO BLYTHDALE BEACH TO DROP OFF AND PICK UP PASSENGERS AND RETURN TO STANGER TAXI RANK ON THE SAMEROUTE.   |
| 12.11   | KZNNRBCB601NS112456 - STANGER TO NEWGEELERLAND<br>FROM STANGER TAXI RANK LEFT BALCOMB STREET, TURN RIGHT TO GLEDOW MILL ROAD TURN RIGHT TO R102 TURN RIGHT INTO NEW GEELERLAND AND DROP OFF AND PICK UP PASSENGERS AND RETURN TO STANGER TAXI RANK ON THE SAME ROUTE.   |



## transport

Department:  
Transport  
Province of KwaZulu-Natal

## GAZETTE

LGKZNG44-2023-FEB

REGION: ALL

|       |  |
|-------|--|
| 12.12 | KZNNRBCB601NS112487 - STANGER TO SHAKAVILLE<br>FROM STANGER TAXI RANK TURN LEFT TO BALCOMB STREET TURN LEFT INTO GLEDOW MILL ROAD TURN RIGHT INTO KING SHAKA, TURN LEFT INTO MAHATMA GANDI ROAD TURN RIGHT INTO CATO STREET ALONG SHAKAVILLE, DROP OFF PASSENGER AND PICK UP TURN LEFT TO BAUHNIA RIGHT INTO SHAKAVILLE STREET LEFT TO SCHOOL STREET LEFT TO MDIMA RIGHT TO MAFAVUKE, RIGHT TO NOBAMBA RIGHT TO MFECANE AND DROP OFF AND PICK UP PASSENGERS AND RETURN TO STANGER TAXI RANK ON THE SAME ROUTE. |
| 12.13 | KZNNRBCB601NS112518 - STANGER TO LINDELANI<br>FROM STANGER TAXI RANK RIGHT INTO BALCOMB STREET LEFT INTO GLEDOW MILL ROAD, TURN RIGHT INTO KING SHAKA PROCEED INTO DOESBURG ROAD, LEFT INTO LINDELANI ROAD DROP OFF AND PICK UP PASSENGERS AND RETURN TO STANGER TAXI RANK ON THE SAME ROUTE.  |
| 12.14 | KZNNRBCB601NS112549 - STANGER TO DORINGKOP<br>FROM STANGER TAXI RANK RIGHT INTO BALCOMB STREET LEFT INTO GLEDOW MILL ROAD, TURN RIGHT INTO KING SHAKA ROAD PROCEED ALONG DOESBURG ROAD, TURN LEFT TO P10 PASS SHAKAMBULA PASS EMPUMELELO CLINIC LEFT INTO DORINGKOP DROP AND PICK UP PASSENGERS AND RETURN ON TO STANGER TAXI RANK ON THE SAME ROUTE.  |
| 12.15 | KZNNRBCB601NS112580 - STANGER TO CHARLOTTEDALE<br>FROM STANGER TAXI RANK, TURN RIGHT INTO GLEDOW MILL ROAD, TURN RIGHT INTO R102 PROCEED ALONG R102, TURN LEFT AND PASS GROUTVILLE CLINIC PASS ALDENVILLE PRIMARY SCHOOL PASS THE CHARLOTTEDALE RAILWAY STATION, TURN LEFT TO CHARLOTTEDALE INFORMAL SETTLEMENT, PICK UP AND DROP PASSENGERS AND RETURN TO STANGER TAXI RANK ON THE SAME ROUTE.  |
| 12.16 | KZNNRBCB601NS112611 - STANGER TO CRANBROOK<br>FROM STANGER TAXI RANK RIGHT TO BALCOMB STREET LEFT TO CHIEF ALBERT STREET PROCEED PASSING STANGER POLICE STATION, TURN RIGHT TO R102 PASSING CRANBROOK ROAD PROCEED ALONG CRANBROOK ROAD AND PASS ZILUNGISELE PRIMARY SCHOOL AND MGIGIMBE PRIMARY SCHOOL BOTH ON THE LEFT AND AT CRANBROOK PICK AND DROP PASSENGERS AND RETURN TO STANGER TAXI RANK ON THE SAME ROUTE.  |
| 12.17 | KZNNRBCB601NS112642 - STANGER TO GROUTVILLE<br>FROM STANGER TAXI RANK TURN RIGHT TO BALCOMB STREET AND LEFT TO ALBERT LUTHULI STREET JOIN R102 PROCEED AND TURN RIGHT TO NOKUKHANYA LUTHULI STREET PASS LUTHULI MUSEUM, TURN LEFT AT THE T JUNCTION PASS THE GRAVE YARD AT MELANDA TO DROP OFF AND PICK UP PASSENGERS AND RETURN TO STANGER TAXI RANK ON THE SAME ROUTE.   |
| 12.18 | KZNNRBCB601NS112673 - STANGER TO ETHEMBENI TWO<br>FROM STANGER TAXI RANK TURN LEFT TO BALCOMB TURN, RIGHT TO GLEDOW MILL ROAD, LEFT TO R102 TURN RIGHT TO JOIN R74 PROCEED STRAIGHT UNTIL YOU JOIN N2 SOUTH FREEWAY PROCEED AND TURN TO THE FIRST LEFT TURN OFF, TURN RIGHT TO D226 AND CROSS OVER N2 FREEWAY, TURN TO THE FIRST RIGHT PALM LAND PASSING B&B TO ETHEMBENI TWO DROP OFF AND PICK UP PASSENGERS AND RETURN TO STANGER TAXI RANK ON THE SAME ROUTE.   |
| 12.19 | KZNNRBCB601NS112704 - STANGER TO TINLEY MANOR<br>FROM STANGER TAXI RANK LEFT INTO BALCOMB STREET TURN LEFT INTO CHIEF ALBERT LUTHULI STREET PROCEED PASSING STANGER POLICE STATION TURN RIGHT TO JOIN R102 TURN LEFT TINLEY MANOR ROAD PASS UNDERNEATH THE BRIDGE PROCEED STRAIGHT TO TINLEY MANOR PICK UP AND DROP OFF AND PICK UP PASSENGERS AND RETURN TO STANGER TAXI RANK ON THE SAME ROUTE.  |
| 12.20 | KZNNRBCB601NS112735 - STANGER TO EMPANGENI<br>FROM STANGER TAXI RANK TURN LEFT TO BALCOMB STREET TURN RIGHT TO GLEDOW MILL TURN LEFT TO R102 NORTH, PROCEED STRAIGHT UNTIL TURN LEFT TO R34 TURN RIGHT TO UNNAMED ROAD AFTER MAXWELL TURN RIGHT TO COMMERCIAL ROAD AND TURN RIGHT INTO EMPANGENI B RANK. DROP OFF AND PICK UP PASSENGERS AND RETURN TO STANGER TAXI RANK ON THE SAME ROUTE.  |
| 12.21 | KZNNRBCB601NS112797 - STANGER TO MTUBATUBA<br>FROM STANGER TAXI RANK TURN LEFT TO BALCOMB STREET TURN RIGHT INTO GLEDOW MILL ROAD LEFT INTO R102 RIGHT INTO R74 PROCEED TO JOIN N2 NORTH FREEWAY PASS MTHUNZINI TOLL PLAZA, PROCEED UNTIL TURN RIGHT TO JOIN TO JOIN R618 TURN LEFT TO INYATHI ROAD AND TURN RIGHT INTO MTUBATUBA TAXI RANK, DROP OFF AND PICK UP RETURN TO STANGER TAXI RANK ON THE SAME ROUTE.   |
| 12.22 | KZNNRBCB601NS112828 - STANGER TO ASHVILLE / MADUNDUBE<br>FROM STANGER TAXI RANK TURN LEFT INTO BALCOMB STREET TURN LEFT TO GLEDOW MILL TURN RIGHT INTO KING SHAKA STREET TURN LEFT INTO R74 PASS STANGER KEARSENEY, DROP OFF PASSENGERS PASS KWANYONGO SPAZA SHOP AT MADUNDUBE AND DROP OFF PASSENGERS TURN LEFT TO GLENDALE ROAD PASSING NYASENI STORE TO EMKHAMBINI STOP AT MADUNDUBE, DROP OFF AND PICK UP AT RETURN TO STANGER TAXI RANK ON THE SAME ROUTE.  |
| 12.23 | KZNNRBCB601NS112890 - STANGER TO SANSOSI<br>FROM STANGER TAXI RANK LEFT TO BALCOMB STREET TURN LEFT TO GLEDOW MILL ROAD, TURN RIGHT TO KING SHAKA ROAD PROCEED ALONG DOESBURG ROAD TURN LEFT TO SANSOSI PICK UP AND DROP OFF PASSENGERS AND RETURN TO STANGER TAXI RANK ON THE SAME ROUTE.   |
| 12.24 | KZNNRBCB601NS112921 - STANGER TO DRIEFONTEIN<br>FROM STANGER TAXI RANK, RIGHT BALCOMBE STREET, TURN LEFT TO CHIEF ALBERT LUTHULI STREET PROCEED PASSING STANGER POLICE STATION, TURN RIGHT TO R102 PROCEED ALONG R102, TURN RIGHT ON COMPENSATION ROAD PROCEED TO DRIEFONTEIN TAXI RANK DROP AND PICK UP PASSENGERS AND RETURN TO STANGER TAXI RANK ON THE SAME ROUTE.   |
| 12.25 | KZNNRBCB601NS112952 - STANGER TO SHEFIELD<br>FROM STANGER TAXI RANK TURN LEFT TO BALCOMB STREET TURN RIGHT TO GLEDOW MILL ROAD PROCEED AND TURN RIGHT TO JOIN R102 ALONG R102 TURN LEFT SALT ROCK ROAD AND CROSSOVER N2 FREEWAY INTO SHEFIELD BEACH ROAD PROCEED SHEFIELD BEACH ROAD DROP OFF PASSENGERS PASSING CBD TO BP GARAGE TO SHEFIELD BEACH DROP OFF AND PICK UP PASSENGERS AND RETURN TO STANGER TAXI RANK ON THE SAME ROUTE.   |
| 12.26 | KZNNRBCB601NS112983 - STANGER TO GREYTOWN<br>FROM STANGER TAXI RANK TURN LEFT INTO BALCOMB STREET TURN LEFT INTO GLEDOW MILL ROUTE, RIGHT INTO KING SHAKA STREET LEFT INTO R74, PROCEED AND TURN LEFT INTO DURBAN STREET INTO GREYTOWN TAXI RANK DROP OFF AND PICK UP PASSENGERS RETURN TO STANGER TAXI RANK ON THE SAME ROUTE.  |
| 12.27 | KZNNRBCB601NS113076 - STANGER TO TETE<br>FROM STANGER TAXI RANK TURN INTO BALCOMB STREET TURN LEFT INTO CHIEF ALBERT LUTHULI PROCEED PASSING STANGER POLICE STATION TURN RIGHT R102 PROCEED TUR4 RIGHT TETE TOWNSHIP DROP OFF AND PICK UP PASSENGER AND RETURN TO STANGER TAXI RANK ON THE SAME ROUTE.   |
| 12.28 | KZNNRBCB601NS113138 - STANGER TO SHOMBELA<br>FROM STANGER TAXI RANK TURN INTO BALCOMB STREET TURN LEFT INTO CHIEF ALBERT STREET PASSING STANGER POLICE STATION TURN INTO R102 TURN RIGHT TO ZHILABATHINI PASSING LLOYD SCHOOL TURN LEFT PROCEED TO SHOMBELA TOWNSHIP DROP OFF AND PICK UP PASSENGER AND RETURN TO STANGER TAXI RANK ON THE SAME ROUTE.   |
| 12.29 | KZNNRBCB601NS113169 - STANGER TO NKOBONGO<br>FROM STANGER TAXI RANK TURN INTO BALCOMB STREET TURN LEFT INTO CHIEF ALBERT STREET PASSING STANGER POLICE STATION TURN INTO R102 TURN RIGHT INTO CEMETERY ROAD PROCEED TO NKOBONGO TOWNSHIP DROP OFF AND PICK UP PASSENGER AND RETURN TO STANGER TAXI RANK ON THE SAME ROUTE.   |
| 12.30 | KZNNRBCB601NS113200 - STANGER TO SHAKASKRAAL (NKOBONGO)<br>FROM STANGER TAXI RANK TURN INTO BALCOMB STREET TURN LEFT INTO CHIEF ALBERT STREET PASSING STANGER POLICE STATION TURN INTO R102 INTO SHAKASKRAAL CBD TURN RIGHT INTO SCHOOL ROAD PROCEED TO NKOBONGO TOWNSHIP DROP OFF AND PICK UP PASSENGER AND RETURN TO STANGER TAXI RANK ON THE SAME ROUTE.  |



## transport

Department:  
Transport  
Province of KwaZulu-Natal

## GAZETTE

LGKZNG44-2023-FEB

REGION: ALL

|       |  |
|-------|--|
| 12.31 | KZNNRCBC601NS113231 - STANGER TO GROUTVILLE<br>FROM STANGER TAXI RANK TURN INTO BALCOMB STREET TURN LEFT INTO CHIEF ALBERT STREET PASSING STANGER POLICE STATION TURN RIGHT TO JOIN R102 PASSING NONHLEVU HIGH SCHOOL AT GROUTVILLE DROP OFF AND PICK UP PASSENGER AND TURN RIGHT TO D393 AT GROUTVILLE DROP OFF AND PICK UP PASSENGERS AND RETURN TO STANGER TAXI RANK ON THE SAME ROUTE. |
| 12.32 | KZNNRCBC601NS113417 - STANGER TO NYATHIKAZI<br>FROM STANGER TAXI RANK TURN INTO BALCOMB STREET TURN RIGHT GLEDOW MILL ROAD, TURN LEFT INTO R102, TURN LEFT TO DARNALL ROAD, TURN LEFT AND PROCEED NYATHIKAZI PROCEED TO NYATHIKAZI DROP OFF AND PICK UP PASSENGER AND RETURN TO STANGER TAXI RANK ON THE SAME ROUTE  |
| 12.33 | KZNNRCBC601NS113479 - STANGER TO HLOMENDLINI.<br>FROM STANGER TAXI RANK TURN LEFT INTO BALCOMB STREET TURN RIGHT INTO GLEDOW MILL ROAD, TURN LEFT INTO R102 PROCEED, TURN LEFT BDWOOD ROAD PASS BP GARAGE PROCEED HLOMENDLINI TOWNSHIP DROP OFF AND PICK UP PASSENGERS AND RETURN TO STANGER TAXI RANK ON THE SAME ROUTE.  |





## transport

Department:  
Transport  
Province of KwaZulu-Natal

## GAZETTE

LGKZNG44-2023-FEB

REGION: ALL

|       |  |     |  |
|-------|--|-----|--|
| 1)    | <b>Application Number:</b> APP0149873  | 2)  | <b>Gazette Number:</b> LGKZNG44-2023-FEB                     |
| 3)    | <b>Applicant:</b> B KHOZA<br><b>ID NO.</b> 7205015468083<br><b>Association:</b> POMEROY TAXI ASSOCIATION   | 4)  | <b>Applicant Address:</b><br>P.O BOX 2011<br>POMEROY<br>3020 |
| 5)    | <b>Existing Licence Holder:</b> NOT APPLICABLE<br><b>ID NO.</b> NOT APPLICABLE   | 6)  | <b>Existing Licence Holder Address:</b><br>NOT APPLICABLE    |
| 7)    | <b>Type of application:</b> NEW OPERATING LICENCE  | 8)  | <b>Operating Licence Number:</b> NOTAVAILABLE                |
| 9)    | <b>Vehicle Type:</b> MINIBUS   | 10) | 1 X 15 (SEATED) + 0 (STANDING)                               |
| 11)   | <b>Region:</b> UMZINYATHI  |     |  |
| 12.1  | <p>2001BC11008Z10053076 - APPROVED ROUTES POMEROY TAXI ASSOCIATION POMEROY TO JOHANNESBURG:<br/>ALTERNATIVE 1 FROM: POMEROY TAXI RANK (SHEPSTONE STREET) TURN RIGHT INTO R33 POMEROY FOLLOW R33 TO HELPMKAAR, FOLLOW R33 TO WILSON STREET, DUNDEE, FROM WILSON ST TURN LEFT INTO VICTORIA STREET (R68), FROM VICTORIA STREET TURN RIGHT INTO KARL LANDMAN STREET (R68), FROM KARL LANDMAN STREET FOLLOW R68, FROM R68 TURN RIGHT INTO R621, FOLLOW R621 TO HATTINGSPRUIT, FROM HATTINGSPRUIT FOLLOW R621 TO DANNHAUSER, FROM DANNHAUSER FOLLOW R621 TO N11 TURN RIGHT ONTO N11 FOLLOW N11 TO NEWCASTLE, FROM NEWCASTLE TURN LEFT ONTO R34 (MEMEL), FOLLOW R34 TO MEMEL, FOLLOW R34 TO VREDE, FOLLOW R34 TO COMELIA (R103), FOLLOW R103 TO VILLERS, FROM VILLERS TURN RIGHT ONTO N3, FOLLOW N3 TO HEIDELBURG, FOLLOW N3 TO JOHANNESBURG, FROM N3 TURN LEFT ONTO M2, FROM M2 OFF- RAMP ONTO SIEMERT ROAD (M31), FROM SIEMERT ROAD (M31) FOLLOW INTO END STREET, FROM END STREET OFF RAMP ONTO ANDERSON STREET, FROM ANDERSON STREET TO NUGGET STREET, FROM NUGGET STREET TURN LEFT INTO COMMISSIONER STREET (R24), FROM COMMISSIONER STREET TURN RIGHT INTO RISSIK STREET (M9), FROM RISSIK STREET (M9) TURN RIGHT INTO DEVILLERS STREET, FROM DEVILLERS STREET TURN LEFT INTO WANDERERS, FROM WANDERERS TURN LEFT INTO NOORD STREET JOHANNESBURG RAILWAY STATION TAXI RANK.</p> <p>RETURN. POMEROY TO JOHANNESBURG.<br/>ALTERNATIVE 2 FROM POMEROY TAXI RANK (SHEPSTONE STREET) TURN RIGHT INTO R33 POMEROY, FOLLOW R33 TO HELPMKAAR, FOLLOW R33 TO WILSON STREET, DUNDEE, FROM WILSON STREET TURN LEFT INTO VICTORIA STREET (R68), FROM VICTORIA STREET TURN RIGHT INTO KARL LANDMAN STREET (R68), FROM KARL LANDMAN STREET FOLLOW R68, FROM R68 TURN RIGHT INTO R621 FOLLOW R621 TO HATTINGSPRUIT, FROM HATTINGSPRUIT FOLLOW R621 TO DANNHAUSER, FROM DANNHAUSER FOLLOW R621 TO N11, TURN RIGHT N11, FOLLOW N11 TO NEWCASTLE BYPASS, FROM NEWCASTLE BYPASS FOLLOW N11 TO VOLKSRUS (LAINGSNEK STREET), FROM LAINGSNEK STREET TURN LEFT INTO JOUBERT STREET, FROM JOUBERT STREET TURN RIGHT INTO DAN PIENAAR STREET (R543), FROM DAN PIENAAR STREET TURN RIGHT ONTO R23 FOLLOW R23 TO STANDERTON (BOTH STREET), FROM BOTH STREET TURN LEFT INTO LOMBAARD STREET, FROM LOMBAARD STREET TURN LEFT INTO KROG STREET, FROM KROG STREET EXIT STANDERTON ON R23 FOLLOW R23 PAS GREYLINGSTAD, FOLLOW R23 PASS BALFOUR, FOLLOW R23 TO HEIDELBURG, AT HEIDELBURG TURN RIGHT ONTO N3 JOHANNESBURG, FOLLOW N3 TO JOHANNESBURG, FROM N3 TURN LEFT ONTO M2, FROM M2 OFF RAMP ONTO SIEMERT ROAD (M31), FROM SIEMERT ROAD (M31) FOLLOW INTO END STREET</p> |     |  |
| 12.2  | <p>2001BC2001BC00053078 - POMEROY TO TUGELA FERRY.<br/>FROM POMEROY TAXI (SHEPSTONE STREET) TURN LEFT ONTO R33 FOLLOW R33 TO TUGELA FERRY TAXI RANK OFF- LOAD &amp; LOAD AND RETURN</p>  |     |  |
| 12.3  | <p>2001BC2207BP10053084 - POMEROY TO DUNDEE<br/>FROM POMEROY TAXI RANK (SHEPSTONE STREET) TURN LEFT ONTO R33 FOLLOW R33 TO HELPMKAAR, FOLLOW R33 TO WILSON STREET, DUNDEE, FROM WILSON STREET (R68) TURN RIGHT INTO VICTORIA STREET (R68), FROM VICTORIA STREET (R68) TURN LEFT INTO TAXI RANK OFF LOCAL AND LOAD AND RETURN.</p>  |     |  |
| 12.4  | <p>KZNNRCBC601NS115122 - FROM POMEROY TAXI RANK (SHEPSTONE STREET) TURN LEFT INTO R33, TURN RIGHT P363(EMZWENI) PASS EMSITHA OFF LOAD AND LOAD, ENTANYEZULU OFF LOAD AND LOAD, STRAIGHT TO MACHIJANE ROAD OFF LOAD AND LOAD, MKHAMU OFF LOAD AND LOAD, TURN RIGHT TO KWALIDIMBI OFF LOAD AND LOAD AND RETURN USING THE SAME ROUTE.</p>   |     |  |
| 12.5  | <p>KZNNRCBC601NS115153 - FROM POMEROY TAXI RANK TURN RIGHT INTO R33, FOLLOW R33 PASS BHOVINI TURN LEFT TO P32 OFF LOAD AND LOAD, PASS MOZANE OFF LOAD AND LOAD, KWAMAYITHANQAZE OFF LOAD AND LOAD, FOLLOW HELPMKAAR ROAD (P32) AND TURN LEFT P361 PASS DOUGLUS OFF LOAD AND LOAD, STRAIGHT TO ELENGE OFF LOAD AND LOAD AND RETURN BACK USING THE SAME ROUTE.</p>   |     |  |
| 12.6  | <p>KZNNRCBC601NS115184 - POMEROY TO EMTHALENI<br/>FROM POMEROY TAXI RANK TURN LEFT INTO R33, FOLLOW R33 AND TURN LEFT D2287, PASS GORDIN OFF LOAD AND LOAD, GO STRAIGHT WITH D2287 TO STARS OFF LOAD AND LOAD, PASS EMTHALENI OFF LOAD AND LOAD AND RETURN USING THE SAME ROUTE.</p>   |     |  |
| 12.7  | <p>KZNNRCBC601NS115215 - FROM POMEROY TAXI RANK TURN LEFT INTO R33, FOLLOW R33, TURN RIGHT INTO P281, FOLLOW P281 PASS ESTHUBINI PICK AND DROP, FOLLOW P281 PASS KWASHANGASE PICK AND DROP, FOLLOW P281 PASS GUNJANE OFF LOAD AND LOAD, FOLLOW P281 PASS KWAMNYOVU PICK AND DROP, PASS EZWENI, PASS KWANOGEJANE, KWAKHATHELA OFF LOAD AND LOAD UP TO EMANGWENI, ESDIBE PICK AND DROP AND RETURN USING THE SAME ROUTE.</p>  |     |  |
| 12.8  | <p>KZNNRCBC601NS115246 - POMEROY TO EMZENI<br/>FROM POMEROY TAXI RANK (SHEPSTONE STREET) TURN LEFT INTO R33, FOLLOW R33 THEN TURN RIGHT INTO P281 PASS ESTHUBINI OFFLOAD AND LOAD, FOLLOW P281 TO KWASHANGASE PICK AND DROP, FOLLOW P281 PASS KWAMNYOVU OFFLOAD AND LOAD, PASS EMZWENI PICK AND DROP AND RETURN USING THE SAME ROUTE.</p>  |     |  |
| 12.9  | <p>KZNNRCBC601NS115277 - FROM POMEROY TAXI RANK (SHEPSTONE STREET) TURN LEFT INTO R33 FOLLOW R33 TO ROAD FOUR PICK AND DROP, PASS GWAMANDA PICK AND DROP, PASS MAKHANKANE PICK AND DROP, PASS MQAWENI PICK AND DROP, PASS CHWAKA THEN TURN LEFT INTO D1273 FOLLOW D1273 PASS EMBONGOLWENI PICK AND DROP, PASS ESKHALENI PICK AND DROP PASS ESDAKENI PICK AND DROP, PASS KWATHISINI PICK AND DROP, PASS KWATHUSINI UP TO KWANOCOMBOSHE PICK AND DROP AND RETURN BACK USING THE SAME ROUTE.</p>  |     |  |
| 12.10 | <p>KZNNRCBC601NS115308 - FROM POMEROY TAXI RANK (SHEPSTONE STREET) TURN LEFT INTO R33 FOLLOW R33 UP TO ROAD FOUR PICK AND DROP GWAMANDA PICK AND DROP, PASS MAKHANKANE PICK AND DROP, PASS MQAWENI PICK AND DROP, PASS CHWAKA THEN TURN LEFT INTO D1273 FOLLOW D1273 PASS EMBONGOLWENI PICK AND DROP, PASS ESKHALENI THEN TURN RIGHT TO KWAGXOBANYAWO PICK AND DROP AND RETURN USING THE SAME ROUTE.</p>   |     |  |
| 12.11 | <p>KZPRERC2802371 - POMEROY TO EMAHLABA<br/>FROM POMEROY TAXI RANK (SHEPSTONE STREET) TURN LEFT INTO R33 FOLLOW R33 TO ROAD FOUR PICK AND DROP TURN LEFT INTO P365 GWAMANDA PICK AND DROP PASS MAKHANKANE THEN TURN LEFT P365 PASS NTILI PICK AND DROP PASS EHAWINI, EMNGENI, EMAZABELA, EMAHLABA PICK AND DROP AND RETURN BACK USING THE SAME ROUTE.</p>  |     |  |
| 12.12 | <p>KZPRERC2802420 - POMEROY TO OTHAME<br/>FROM POMEROY TAXI RANK (SHEPSTONE STREET) TURN LEFT INTO R33 FOLLOW R33 TO ROAD FOUR PICK AND DROP, FOLLOW GWAMANDA PICK AND DROP, PASS MAKHANKANE PICK AND DROP, PASS MQAWENI PICK AND DROP, PASS CHWAKA THEN TURN LEFT INTO D1273 FOLLOW D1273 PASS EMBONGOLWENI PASS ESKHALENI PICK AND DROP FOLLOW D1273 THEN TURN RIGHT KWADUMA PICK AND DROP PASS OSIZWENI PICK AND DROP PASS EMAWELE PICK AND DROP UP TO OTHAME PICK AND DROP AND RETURN BACK USING THE SAME ROUTE.</p>   |     |  |

**transport**

Department:

Transport

Province of KwaZulu-Natal

**GAZETTE**

LGKZNG44-2023-FEB

REGION: ALL

|       |  |
|-------|--|
| 12.13 | KZPRERC2802469 - POMEROY TO GREYTOWN<br>FROM GREYTOWN TAXI RANK (SHEPSTONE STREET) TURN LEFT INTO R33 FOLLOW R33 PASS TUGELA FERRY PASS KOPI, PASS KEATES DRIFT,<br>PASS NGOME AND DROP OFF, FOLLOW R33 THEN TURN RIGHT INTO R74, FOLLOW R74 AND TURN LEFT INTO BELL STREET AND TURN LEFT INTO<br>SARGEANT STREET UP TO GREYTOWN TAXI RANK DROP OFF AND PICK UP AND RETURN USING THE SAME ROUTE. |
|-------|--|



## transport

Department:  
Transport  
Province of KwaZulu-Natal

## GAZETTE

LGKZNG44-2023-FEB

REGION: ALL

|  |   |
|--|---|
| 1) <b>Application Number:</b> APP0149874   | 2) <b>Gazette Number:</b> LGKZNG44-2023-FEB   |
| 3) <b>Applicant:</b> C CELE<br><b>ID NO.</b> 5707245752089<br><b>Association:</b> BEKEZELA TAXI OWNERS ASSOCIATION | 4) <b>Applicant Address:</b><br>PO BOX 289<br>PORT SHEPSTONE<br>4240  |
| 5) <b>Existing Licence Holder:</b> NOT APPLICABLE<br><b>ID NO.</b> NOT APPLICABLE                                  | 6) <b>Existing Licence Holder Address:</b><br>NOT APPLICABLE  |
| 7) <b>Type of application:</b> NEW OPERATING LICENCE   | 8) <b>Operating Licence Number:</b> NOTAVAILABLE  |
| 9) <b>Vehicle Type:</b> MINIBUS  | 10) 1 X 15 (SEATED) + 0 (STANDING)  |
| 11) <b>Region:</b> UGU-OGWINI  |   |
| 12.1   | 22067A22067A00052413 - ST FAITHS TO PORT SHEPSTONE<br>FROM APPROVED TAXI RANK IN ST FAITHS TURN INTO P68/1 AND INTO P68/2. PROCEED ALONG P68/2, INTO P3-1, INTO APPROVED TAXI RANK IN PORT SHEPSTONE. OFFLOAD, LOAD AND RETURN ALONG THE FORWARD ROUTE IN REVERSE.  |
| 12.2   | 22067A22067A00052414 - ENQANQALA TO PORT SHEPSTONE<br>FROM APPROVED TAXI RANK IN ENQANQALA TURN INTO D921, PROCEED ALONG D921 AND AT THE T-JUNCTION, TURN RIGHT INTO P68/1. PROCEED ALONG P68/1, INTO P68/2. PROCEED ALONG P68/2, INTO P3-1 INTO APPROVED TAXI RANK IN PORT SHEPSTONE. OFFLOAD, LOAD AND RETURN ALONG THE FORWARD ROUTE IN REVERSE.   |
| 12.3   | 22067A22067A00052415 - EMVUZANA TO PORT SHEPSTONE<br>FROM APPROVED TAXI RANK IN EMVUZANA INTO A2366 AT THE T-JUNCTION TURN RIGHT INTO D1115 OR INTO D945 AND / OR PROCEED WITH D1115, INTO P68/2. PROCEED ALONG INTO P68/2, INTO P3-1, INTO AN APPROVED TAXI RANK IN PORT SHEPSTONE. OFFLOAD, LOAD AND RETURN ALONG THE FORWARD ROUTE IN REVERSE.   |
| 12.4   | 22067A22067A00052417 - EMVUZANA TO PORT SHEPSTONE<br>FROM APPROVED TAXI RANK IN EMVUZANA INTO A2366 AT THE T-JUNCTION TURN RIGHT INTO D1115 OR INTO D945 AND / OR PROCEED WITH D1115, INTO P68/2, PROCEED ALONG INTO P68/2, INTO P3-1, INTO AN APPROVED TAXI RANK IN PORT SHEPSTONE. OFFLOAD, LOAD AND RETURN ALONG THE FORWARD ROUTE IN REVERSE.   |
| 12.5   | 22067A22067A00052418 - NYAMANDE TO PORT SHEPSTONE<br>FROM APPROVED TAXI RANK IN NYAMANDE INTO D859, AT THE T-JUNCTION TURN INTO A2899, PROCEED ALONG A2899 INTO A2900 AND AT THE T-JUNCTION TURN RIGHT INTO P68/2, PROCEED ALONG P68/2, INTO P3-1 INTO APPROVED TAXI RANK IN PORT SHEPSTONE. OFFLOAD, LOAD AND RETURN ALONG FORWARD ROUTE IN REVERSE.   |
| 12.6   | 22067A22067A00052419 - ST. FAITHS MISSION TO PORT SHEPSTONE<br>FROM APPROVED TAXI RANK IN ST. FAITHS MISSION TURN RIGHT INTO D925, INTO A2337, INTO A2337, INTO D1054, INTO A2331, INTO P68/2 INTO P3-1 INTO APPROVED TAXI RANK IN PORT SHEPSTONE. OFFLOAD, LOAD AND RETURN ALONG THE FORWARD ROUTE IN REVERSE.   |
| 12.7   | 22067A22067A00052420 - MAHLOMENYAMA TO PORT SHEPSTONE<br>FROM APPROVED TAXI RANK IN MAHLOMENYAMA INTO A2384 INTO, P68/2, INTO P3-1, INTO APPROVED TAXI RANK IN PORT SHEPSTONE. OFFLOAD, LOAD AND RETURN ALONG THE FORWARD ROUTE IN REVERSE.   |
| 12.8   | 22067A22067A00052421 - NQCAZOLO TO PORT SHEPSTONE<br>APPROVED TAXI RANK IN NQCAZOLO PROCEED ALONG D933 ROAD A2338 ROAD, INTO D923 AT THE T-JUNCTION TURN LEFT INTO P68/1, PROCEED ALONG P68/1 INTO P68/2, INTO P3-1, INTO APPROVED TAXI RANK TAXI RANK IN PORT SHEPSTONE. OFFLOAD, LOAD AND RETURN ALONG FORWARD ROUTE IN REVERSE.  |
| 12.9   | 22067A22067A00052422 - EMABHELENI TO PORT SHEPSTONE<br>FROM APPROVED TAXI RANK IN EMABHELENI PROCEED ALONG D923, INTO D1115, INTO A2340 AND AT THE T-JUNCTION, TURN LEFT INTO P68/1, INTO P68/2, INTO P3-1, INTO APPROVED TAXI RANK IN PORT SHEPSTONE. OFFLOAD, LOAD AND RETURN ALONG FORWARD ROUTE IN REVERSE.   |
| 12.10  | 22067A22067A00052423 - MAWULENI TO PORT SHEPSTONE<br>FROM MAWULENI TO PORT SHEPSTONE: FROM APPROVED TAXI RANK IN MAWULENI, INTO D859. PROCEED ALONG D859 AND PASS DWESHULU, AT THE T-JUNCTION, TURN RIGHT INTO P68/1, INTO P68/2. PROCEED ALONG P68/2 INTO P3-1, INTO APPROVED TAXI RANK IN PORT SHEPSTONE. OFFLOAD, LOAD AND RETURN ALONG FORWARD ROUTE IN REVERSE.  |
| 12.11  | 2206F12206LS10119263 - GUBHUZA TO DURBAN.<br>FROM GUBHUZA ON ROAD D1054 TO ITS JUNCTION WITH D924 BECOMING D923 TO ITS JUNCTION WITH P68/1 BECOMING P68/2 TO ITS JUNCTION WITH N2 (TOLL ROAD) ALONG THE N2 LEFT M4 (CHIEF ALBERT LUTHULI FREEWAY) LEFT TO MOORE ROAD OFF RAMP, ALONG MOORE ROAD RIGHT INTO WARWICK AVENUE, LEFT INTO ETNA LANE AND PROCEED TO THE RANK IN ETNA LANE AND RETURN.<br>RESTRICTION: RESTRICTED FROM PICKINGUP ON THE INWARD JOURNEY AFTER RECEIVING THE UMTENTWENI INTERSECTION UNTIL REACHING DURBAN AND RESTRICTED FROM SETTING DOWN ON THE OUTWARD JOURNEY AFTER LEAVING DURBAN UNTIL PASSING UMTENTWENI INTERSECTION. |
| 12.12  | 2206LS22067A10052412 - ST WILLIAMS TO PORT SHEPSTONE<br>FROM APPROVED TAXI RANK IN ST WILLIAM TURN INTO D924, AND PROCEED INTO D923. PROCEED ALONG D923 INTO P68/1. PROCEED ALONG P68/1 INTO P68/2, INTO P3-1, INTO APPROVED TAXI RANK IN PORT SHEPSTONE. OFFLOAD, LOAD AND RETURN ALONG THE FORWARD ROUTE IN REVERSE   |



## transport

Department:  
Transport  
Province of KwaZulu-Natal

## GAZETTE

LGKZNG44-2023-FEB

REGION: ALL

|  |   |
|--|---|
| 1) <b>Application Number:</b> APP0149875   | 2) <b>Gazette Number:</b> LGKZNG44-2023-FEB   |
| 3) <b>Applicant:</b> BP HLONGWANE<br><b>ID NO.</b> 6602055482084<br><b>Association:</b> BERGVILLE TAXI ASSOCIATION | 4) <b>Applicant Address:</b><br>PO BOX 397<br>BERGVILLE<br><br>3350   |
| 5) <b>Existing Licence Holder:</b> NOT APPLICABLE<br><b>ID NO.</b> NOT APPLICABLE                                  | 6) <b>Existing Licence Holder Address:</b><br>NOT APPLICABLE  |
| 7) <b>Type of application:</b> NEW OPERATING LICENCE   | 8) <b>Operating Licence Number:</b> NOTAVAILABLE  |
| 9) <b>Vehicle Type:</b> MINIBUS  | 10) 1 X 15 (SEATED) + 0 (STANDING)  |
| 11) <b>Region:</b> UTHUKELA  |   |
| 12.1   | 2202F721001900047618 - SANDLWANA - BERGVILLE<br>FROM SANDLWANA TAXI RANK, STRAIGHT WITH P1359 TO BERGVILLE, RETURN ON THE SAME ROUTE. |



## transport

Department:  
Transport  
Province of KwaZulu-Natal

## GAZETTE

LGKZNG44-2023-FEB

REGION: ALL

|   |   |
|---|---|
| 1) <b>Application Number:</b> APP0149876  | 2) <b>Gazette Number:</b> LGKZNG44-2023-FEB   |
| 3) <b>Applicant:</b> MF MEMELA<br><b>ID NO.</b> 6307250375089<br><b>Association:</b> BERGVILLE TAXI ASSOCIATION | 4) <b>Applicant Address:</b><br>P.O BOX 397<br>BERGVILLE<br>3350  |
| 5) <b>Existing Licence Holder:</b> NOT APPLICABLE<br><b>ID NO.</b> NOT APPLICABLE                               | 6) <b>Existing Licence Holder Address:</b><br>NOT APPLICABLE  |
| 7) <b>Type of application:</b> NEW OPERATING LICENCE  | 8) <b>Operating Licence Number:</b> NOTAVAILABLE  |
| 9) <b>Vehicle Type:</b> MINIBUS   | 10) 1 X 15 (SEATED) + 0 (STANDING)  |
| 11) <b>Region:</b> UTHUKELA   |   |
| 12.1  | 2203BS21001900047647 - BETHANY TO BERGVILLE<br>FROM BETHANY TAXI RANK, STRAIGHT WITH P341, TURN TO A1468, TURN BACK TO P341, TURN TO A1335, TURN INTO D443, RETURN TO P341, TURN TO P30, TURN LEFT TO P340, RIGHT TO KINGSWAY, RIGHT TO TATHAM ROAD, LEFT TO WEST STREET, LEFT TO BERGVILLE TAXI RANK AND RETURN ON THE SAME ROUTE. |



## transport

Department:  
Transport  
Province of KwaZulu-Natal

## GAZETTE

LGKZNG44-2023-FEB

REGION: ALL

|  |  |
|--|--|
| 1) <b>Application Number:</b> APP0149877   | 2) <b>Gazette Number:</b> LGKZNG44-2023-FEB  |
| 3) <b>Applicant:</b> NA GUMEDE<br><b>ID NO.</b> 5210045467081<br><b>Association:</b> DOLPHIN COAST TAXI OWNERS ASSOCIATION | 4) <b>Applicant Address:</b><br>HOUSE NO. 1761 MBONAMBI AREA<br>VELANE TOWNSHIP<br>ETETE<br>4420   |
| 5) <b>Existing Licence Holder:</b> NOT APPLICABLE<br><b>ID NO.</b> NOT APPLICABLE  | 6) <b>Existing Licence Holder Address:</b><br>NOT APPLICABLE   |
| 7) <b>Type of application:</b> NEW OPERATING LICENCE   | 8) <b>Operating Licence Number:</b> NOTAVAILABLE   |
| 9) <b>Vehicle Type:</b> MINIBUS  | 10) 1 X 15 (SEATED) + 0 (STANDING)   |
| 11) <b>Region:</b> ILEMBE  |  |
| 12.1   | 2100JU2206LS10047557 - SHAKASKRAAL - TONGAAT<br>BALLITO VIA SHAKASKRAAL TO TONGAAT<br>FROM BALLITO BUSINESS PARK TAXI RANK (PICK UP PASSENGERS) JOIN R102 SHAKASKRAAL (PICKING UP AND DROPPING OFF)<br>UMHLALI, SHAKASHEAD, COMPENSATION AND FRASERS AND DROPPING OFF IN TOWN CENTRE AT TONGAAT TAXI RANK AND RETURN ALONG SAME<br>ROUTE TO FRASERS, SHAKASHEAD, COMPENSATION, UMHLALI, SHAKASKRAAL AND FINALLY TO BALLITO BUSINESS PARK TAXI RANK.                  |
| 12.2   | 2206LS22027Q10047560 - BALLITO TO STANGER<br>FROM BALLITO BUSINESS PARK TAXI RANK (PICK & DROP), ZIMBALI ENTRANCE, BALITO DRIVE, COMPENSATION BEACH ROAD, DOLPHIN CRESCENT,<br>OCEAN DRIVE, SHEFFIELD DRIVE, MR474, N2 TO SHAKA'S HEAD, R102, UMHLALI VILLAGE, R102 TO SHAKA KRAAL, NKOBOONGO<br>TOWNSHIP, GLENDALE, R102 TO ETETE TOWNSHIP, SHAVIN'S TRAINING STORE, R102 TO STANGER TOWN CENTRE AND RETURN ALONG SAME ROUTE<br>TO BALLITO BUSINESS PARK TAXI RANK. |
| 12.3   | 2206LS2206LS00047558 - BALLITO TO TONGAAT<br>FROM BALLITO BUSINESS PARK, NORTH ALONG N2, MR474, SHEFFIELD DRIVE, OCEAN DRIVE, DOLPHIN CRESCENT, COMPENSATION BEACH ROAD,<br>BALLITO DRIVE, M4 SOUTH, ZIMBALI (PICK AND DROP) AND FINALLY ALONG WATSON HIGHWAY TO TONGAAT TOWN CENTRE FOR DROP OFF AND<br>RETURN ALONG THE SAME ROUTE.  |
| 12.4   | 2206LS2206LS00047561 - BALLITO TO DURBAN<br>FROM BALLITO BUSINESS PARK TAXI RANK, PICK UP, ALONG M4 SOUTH, ZIMBALI (PICK UP) TO DURBAN CITY CENTRE PICK UP AND RETURN ALONG<br>SAME ROUTE TO BALLITO BUSINESS PARK.  |
| 12.5   | 2206LS2206LS00047563 - BALLITO TO EMPANGENI<br>FROM BALLITO BUSINESS PARK TAXI RANK, M4 NORTH, DIRECT TO TAWA ROAD, R34, TO "A" TAXI RANK DROPPING OFF ONLY AND RETURN EMPTY TO<br>BALLITO BUSINESS PARK.  |
| 12.6   | 2206LS2206LS00047564 - BALLITO TO DRIEFONTEIN<br>FROM BALLITO BUSINESS PARK TAXI RANK, PICK UP, SHAKASKRAAL TAXI RANK TO DRIEFONTEIN (DROP OFF AND PICK UP) AND RETURN ALONG<br>SAME ROUTE TO BALLITO BUSINESS PARK TAXI RANK.   |
| 12.7   | 2206LS2206LS00047565 - BALLITO TO GLENDALE<br>FROM BALLITO BUSINESS PARK, PICKING UP AND DROPPING OFF ALONG N2, SHAKASHEAD, UMHLALI, BHIDAKHONA PRIMARY, GLENDALE SAPS AND<br>RETURN ALONG SAME ROUTE TO BALLITO BUSINESS PARK PICKING UP & DROPPING OFF ALONG THE ROAD.   |



## transport

Department:  
Transport  
Province of KwaZulu-Natal

## GAZETTE

LGKZNG44-2023-FEB

REGION: ALL

|   |  |
|---|--|
| 1) <b>Application Number:</b> APP0149878  | 2) <b>Gazette Number:</b> LGKZNG44-2023-FEB  |
| 3) <b>Applicant:</b> SC MADINANE<br><b>ID NO.</b> 6110135449081<br><b>Association:</b> BERGVILLE TAXI ASSOCIATION | 4) <b>Applicant Address:</b><br>P.O. BOX 397<br>BERGVILLE<br>3350  |
| 5) <b>Existing Licence Holder:</b> NOT APPLICABLE<br><b>ID NO.</b> NOT APPLICABLE                                 | 6) <b>Existing Licence Holder Address:</b><br>NOT APPLICABLE   |
| 7) <b>Type of application:</b> NEW OPERATING LICENCE  | 8) <b>Operating Licence Number:</b> NOTAVAILABLE   |
| 9) <b>Vehicle Type:</b> MINIBUS   | 10) 1 X 15 (SEATED) + 0 (STANDING)   |
| 11) <b>Region:</b> UTHUKELA   |  |
| 12.1  | 2100192202DH10047634 - BERGVILLE TO LADYSMITH<br>FROM BERGVILLE STREET TAXI RANK, STRAIGHT WITH HIGH STREET, TURN LEFT INTO SHARRAT STREET, TURN RIGHT INTO TATHAM ROAD, TURN RIGHT INTO KINGSWAY, TURN RIGHT INTO P340, TURN INTO P30 TURN LEFT INTO P110, TURN RIGHT INTO N11-1, TURN LEFT INTO MURCHISON STREET, TURN RIGHT INTO KING STREET, TURN LEFT TO INTO LYLLEL STREET, TURN RIGHT INTO LADYSMITH TAXI RANK. |
| 12.2  | 2202ET21001900047645 - ACTON HOMES TO BERGVILLE<br>FROM ACTON HOMES TAXI RANK STRAIGHT WITH P30, TURN RIGHT TO KINGSWAY, TURN RIGHT TO TATHAM ROAD, TURN LEFT TO WEST STREET, TURN LEFT TO BERGVILLE TAXI RANK AND RETURN TO THE SAME ROUTE.   |





## transport

Department:  
Transport  
Province of KwaZulu-Natal

## GAZETTE

LGKZNG44-2023-FEB

REGION: ALL

|  |   |
|--|---|
| 1) <b>Application Number:</b> APP0149879   | 2) <b>Gazette Number:</b> LGKZNG44-2023-FEB   |
| 3) <b>Applicant:</b> BH KHUMALO<br><b>ID NO.</b> 7504015368081<br><b>Association:</b> UMLAZI NORTH TAXI OWNERS ASSOCIATION | 4) <b>Applicant Address:</b><br>E 699 THEMBA THABETHE RD<br>UMLAZI<br>4066  |
| 5) <b>Existing Licence Holder:</b> TM KHUMALO<br><b>ID NO.</b> 5811060781080   | 6) <b>Existing Licence Holder Address:</b><br>E 699 UMLAZI T/SHIP<br>P O UMLAZI<br>DURBAN<br>KWA-ZULU NATAL<br>4031   |
| 7) <b>Type of application:</b> DECEASED TRANSFER AND NEW OPERATING LICENCE   | 8) <b>Operating Licence Number:</b> LGKZN1203000020   |
| 9) <b>Vehicle Type:</b> MINIBUS  | 10) 1 X 15 (SEATED) + 0 (STANDING)  |
| 11) <b>Region:</b> NINGIZMU 2  |   |
| 12.1   | 2202IR2001A900048880 - UMLAZI - UMLAZI TAXI RANK<br>FROM APPROVED TAXI RANK UMLAZI STATION NORTH SIDE ALONG SOKESIMBONE ROAD, TURN LEFT INTO KING DINGANE LEFT INTO SIBUSISO MDAKANE ROAD BECOMING ROAD R1902, PICK AND 'DROP', TURN LEFT INTO PRINCE MCWAYIZENI AND TURN LEFT INTO ISIPINGO OLD MAIN ROAD LEFT TO APPROVED TAXI RANK AT ALEXANDRA ROAD, LEFT INTO CHURCH LANE, TURN RIGHT INTO NWABI ROAD BACK TO ISIPINGO OLD MAIN ROAD AND PROCEED TO UMLAZI TAXI RANK ALONG THE SAME ROUTE IN REVERSE.  |
| 12.2   | 2202IR2202IR00048886 - CONDITIONS 1. ALL PASSENGERS WILL BE PICKED UP AND DROPPED OFF IN AREAS DESIGNATED BY THE MUNICIPALITY FOR SUCH PURPOSES.2. NO PICK UP OF PASSENGERS WILL BE EFFECTED IN AREAS WHICH DO NOT FALL UNDER THE JURISDICTION OF THE ASSOCIATION SAVE PASSENGERS WHO ARE BEING CONVEYED DIRECTLY TO THE STARTING POINT.3. ENTRY OR RANKING ON PRIVATE PROPERTY IS NOT PERMITTED WITHOUT THE WRITTEN PERMISSION OF THE LANDLORD, A COPY OF WHICH MUST BE SUPPLIED TO THE BOARD.4. WITHOUT HAVING ENTERED INTO AN AGREEMENT WITH OTHER OPERATORS ON A COMMON ROUTE AS CONTEMPLATED SECTION 88(2)(B) OF ACT 22 OF 2000, THE PICKING UP OR SETTING DOWN OF PASSENGERS ON SUCH ROUTE IS NOT PERMITTED. A COPY OF SUCH AGREEMENT MUST BE SUPPLIED TO THE BOARD.5. AT RANKS, WHETHER ON STREET OR OFF STREET, ONLY THE TAXIS THAT CAN BE ACCOMMODATED IN THE DEMARCATED AREA MAY OCCUPY THE RANK. EXCESS VEHICLES MUST HOLD ELSEWHERE.6. NO PICKING UP OR SETTING DOWN OF PASSENGERS PERMITTED ON ROUTE 5 ALONG THE WESTERN FREEWAY (N3) AND THE M13 EITHER WAY.  |
| 12.3   | 2202IR239IVY00048878 - UMLAZI TO QUEEN STREET<br><br>FROM APPROVED TAXI RANK UMLAZI STATION NORTH SIDE INTO SOKESIMBONE ROAD LEFT INTO KING DINGANE BORABORA TURN AROUND TO KING DINGANE, LEFT INTO SIBUSISO MDAKANE ROAD R1902 PICK 'N' DROP LEFT INTO MANGOSUTHU HIGHWAY PICK 'N' DROP LEFT INTO PRINCE MSHIYENI MEMORIAL HOSPITAL, BACK TO MANGOSUTHU HIGHWAY, LEFT INTO R102, RIGHT INTO M4, LEFT INTO MOORE ROAD RIGHT INTO WARWICK AVENUE, TURN RIGHT TO WEST STREET DROP PASSENGERS ALONG WEST STREET RIGHT INTO POINT ROAD RIGHT INTO FISHER STREET, RIGHT INTO SHEPSTONE STREET, LEFT INTO PINE STREET, RIGHT INTO FIELD STREET, LEFT INTO QUEEN STREET TAXI RANK AND PROCEED TO QUEEN STREET RANK.<br><br>OR<br><br>FROM QUEEN STREET, RIGHT INTO RUSSELL STREET, LEFT INTO LEOPOLD STREET, LEFT INTO MARKET ROAD, INTO THE SERVICE ROAD BEHIND THE ENGLISH MARKET, AND PROCEED TO THE TAXI RANK.<br><br>RETURN<br><br>FROM QUEEN STREET TAXI RANK, RIGHT INTO RUSSELL STREET, LEFT INTO LEOPOLD STREET, LEFT INTO MARKET ROAD, INTO WILLIAMS ROAD, LEFT INTO MOORE ROAD, INTO INKOSI ALBERT LUTHULI FREEWAY (M4), AND PROCEED TO UMLAZI ALONG THE FORWARD ROUTE IN REVERSE.<br><br>FROM WARWICK AVENUE TAXI RANK, LEFT INTO WEST STREET, RIGHT INTO WILLIAMS ROAD, LEFT INTO MOORE ROAD, INTO INKOSI ALBERT LUTHULI FREEWAY (M4), AND PROCEED TO UMLAZI ALONG THE FORWARD ROUTE IN REVERSE NB:NO PICKING UP OF PASSENGERS IN THE CBD ON THE INWARD JOURNEY AND NO DROPPING OFF ON THE OUTWARD JOURNEY. |
| 12.4   | 2202IR239QA300048879 - UMLAZI- DALTON ROAD (INANDA NU).<br><br>FROM APPROVED TAXI RANK UMLAZI STATION NORTH SIDE SOKESIMBONE ROAD, LEFT INTO KING DINGANE, BORABORA TURN TO KING DINGANE INTO SIBUSISO MDAKANE ROAD BECOMING ROAD R1902, PICK 'N' DROP, JOINING SOUTH COAST ROAD, EDWIN SWALES VC DRIVE, M7 RIGHT INTO SARNIA ROAD PASS ROSSBURGH, RIGHT TURN UMBILO ROAD RIGHT TURN GALE STREET TURN RIGHT INTO DALTON ROAD TO APPROVED TAXI STOP IN DALTON ROAD.<br>RETURN.<br>FROM DALTON ROAD, TURN RIGHT INTO WILLIAMS ROAD, INTO SYDNEY ROAD, INTO SARNIA, UMBILO ROAD, INTO EDWIN SWALES VC DRIVE (M7), RIGHT INTO SOUTH COAST ROAD, INTO MANGOSUTHU HIGHWAY (M30), RIGHT INTO ROAD 1902 INTO SIBUSISO MDAKANE AND PROCEED AS PER FORWARD ROUTE IN REVERSE TO UMLAZI TAXI RANK AT UMLAZI STATION NORTH SIDE.   |
| 12.5   | 2202IR239BKG00048881 - UMLAZI - R102 DURBAN INT. M30 UMLAZI OFF RAMP (MEREWENT)<br>FROM APPROVED TAXI RANK UMLAZI STATION NORTH SIDE SOKESIMBONE ROAD TURN LEFT KING DINGANE, BORABORA ROAD TURN AROUND BACK INTO KING DINGANE LEFT INTO SIBUSISO MDAKANE ROAD BECOMING ROAD R1902 PICK 'N' DROP, TURN LEFT INTO PRINCE MCWAYIZENI AND TURN LEFT INTO ISIPINGO OLD MAIN ROAD, TURN RIGHT INTO RANA ROAD, TURN RIGHT INTO R102 TURN LEFT INTO PROSPECTION INDUSTRIAL AREA, PICK - UP AND SET DOWN AND RETURN TO UMLAZI NORTH TAXI RANK ALONG THE SAME ROUTE IN REVERSE.  |
| 12.6   | 2202IR2395FB00048882 - UMLAZI - SWANFIELD ROAD (ASHLEY).<br><br>FROM APPROVED TAXI RANK UMLAZI STATION NORTH SIDE SOKESIMBONE TURN LEFT KING DINGANE BORABORA TURN AROUND BACK TO KING DINGANE LEFT SIBUSISO MDAKANE ROAD BECOMING ROAD R1902 PICK 'N' DROP TURN LEFT MANGOSUTHU HIGHWAY PICK 'N' DROP PRINCE MSHIYENI MEMORIAL HOSPITAL TURN LEFT TO R102 UMBILO ROAD, BEREA ROAD AND PROCEED INTO AND ALONG THE WESTERN FREEWAY (N3) TURN LEFT INTO M13 AND TURN LEFT INTO RICHMOND ROAD, TURN RIGHT INTO ALEXANDRA ROAD, CLARK ROAD RIGHT INTO MOSS ROAD RIGHT INTO ALEXANDRA ROAD TO APPROVED TAXI STOP IN SWANFIELD ROAD, WESTMED, AND RETURN ALONG THE SAME ROUTE TO UMLAZI NORTH TAXI RANK IN REVERSE.   |



## transport

Department:  
Transport  
Province of KwaZulu-Natal

## GAZETTE

LGKZNG44-2023-FEB

REGION: ALL

|   |  |
|---|--|
| 1) <b>Application Number:</b> APP0149880  | 2) <b>Gazette Number:</b> LGKZNG44-2023-FEB  |
| 3) <b>Applicant:</b> BP MZIMELA<br><b>ID NO.</b> 7602085678080<br><b>Association:</b> DOLPHIN COAST TAXI OWNERS ASSOCIATION | 4) <b>Applicant Address:</b><br>56 BALLITO HILLS<br>BALLITO<br>4420  |
| 5) <b>Existing Licence Holder:</b> NOT APPLICABLE<br><b>ID NO.</b> NOT APPLICABLE   | 6) <b>Existing Licence Holder Address:</b><br>NOT APPLICABLE   |
| 7) <b>Type of application:</b> NEW OPERATING LICENCE  | 8) <b>Operating Licence Number:</b> NOTAVAILABLE   |
| 9) <b>Vehicle Type:</b> MINIBUS   | 10) 1 X 15 (SEATED) + 0 (STANDING)   |
| 11) <b>Region:</b> ILEMBE   |  |
| 12.1  | 2100JU2206LS10047557 - SHAKASKRAAL - TONGAAT<br>BALLITO VIA SHAKASKRAAL TO TONGAAT<br>FROM BALLITO BUSINESS PARK TAXI RANK (PICK UP PASSENGERS) JOIN R102 SHAKASKRAAL (PICKING UP AND DROPPING OFF)<br>UMHLALI, SHAKAHEAD, COMPENSATION AND FRASERS AND DROPPING OFF IN TOWN CENTRE AT TONGAAT TAXI RANK AND RETURN ALONG SAME<br>ROUTE TO FRASERS, SHAKASHEAD, COMPENSATION, UMHLALI, SHAKASKRAAL AND FINALLY TO BALLITO BUSINESS PARK TAXI RANK.                   |
| 12.2  | 2206LS22027Q10047560 - BALLITO TO STANGER<br>FROM BALLITO BUSINESS PARK TAXI RANK (PICK & DROP), ZIMBALI ENTRANCE, BALLITO DRIVE, COMPENSATION BEACH ROAD, DOLPHIN CRESCENT,<br>OCEAN DRIVE, SHEFFIELD DRIVE, MR474, N2 TO SHAKA'S HEAD, R102, UMHLALI VILLAGE, R102 TO SHAKA KRAAL, NKOBONGO<br>TOWNSHIP, GLENDALE, R102 TO ETETE TOWNSHIP, SHAVIN'S TRAINING STORE, R102 TO STANGER TOWN CENTRE AND RETURN ALONG SAME ROUTE<br>TO BALLITO BUSINESS PARK TAXI RANK. |
| 12.3  | 2206LS2206LS00047558 - BALLITO TO TONGAAT<br>FROM BALLITO BUSINESS PARK, NORTH ALONG N2, MR474, SHEFFIELD DRIVE, OCEAN DRIVE, DOLPHIN CRESCENT, COMPENSATION BEACH ROAD,<br>BALLITO DRIVE, M4 SOUTH, ZIMBALI (PICK AND DROP) AND FINALLY ALONG WATSON HIGHWAY TO TONGAAT TOWN CENTRE FOR DROP OFF AND<br>RETURN ALONG THE SAME ROUTE.  |
| 12.4  | 2206LS2206LS00047561 - BALLITO TO DURBAN<br>FROM BALLITO BUSINESS PARK TAXI RANK, PICK UP, ALONG M4 SOUTH, ZIMBALI (PICK UP) TO DURBAN CITY CENTRE PICK UP AND RETURN ALONG<br>SAME ROUTE TO BALLITO BUSINESS PARK.  |
| 12.5  | 2206LS2206LS00047563 - BALLITO TO EMPANGENI<br>FROM BALLITO BUSINESS PARK TAXI RANK, M4 NORTH, DIRECT TO TAWA ROAD, R34, TO "A" TAXI RANK DROPPING OFF ONLY AND RETURN EMPTY TO<br>BALLITO BUSINESS PARK.  |
| 12.6  | 2206LS2206LS00047564 - BALLITO TO DRIEFONTEIN<br>FROM BALLITO BUSINESS PARK TAXI RANK, PICK UP, SHAKASKRAAL TAXI RANK TO DRIEFONTEIN (DROP OFF AND PICK UP) AND RETURN ALONG<br>SAME ROUTE TO BALLITO BUSINESS PARK TAXI RANK.   |
| 12.7  | 2206LS2206LS00047565 - BALLITO TO GLENDALE<br>FROM BALLITO BUSINESS PARK, PICKING UP AND DROPPING OFF ALONG N2, SHAKASHEAD, UMHLALI, BHIDAKHONA PRIMARY, GLENDALE SAPS AND<br>RETURN ALONG SAME ROUTE TO BALLITO BUSINESS PARK PICKING UP & DROPPING OFF ALONG THE ROAD.   |



## transport

Department:  
Transport  
Province of KwaZulu-Natal

## GAZETTE

LGKZNG44-2023-FEB

REGION: ALL

|   |   |
|---|---|
| 1) <b>Application Number:</b> APP0149882  | 2) <b>Gazette Number:</b> LGKZNG44-2023-FEB   |
| 3) <b>Applicant:</b> SS NGIBA<br><b>ID NO.</b> 6707285284083<br><b>Association:</b> STANGER TAXI OWNERS ASSOCIATION | 4) <b>Applicant Address:</b><br>P.O BOX 4555<br>STANGER<br><br>4450   |
| 5) <b>Existing Licence Holder:</b> NOT APPLICABLE<br><b>ID NO.</b> NOT APPLICABLE                                   | 6) <b>Existing Licence Holder Address:</b><br>NOT APPLICABLE  |
| 7) <b>Type of application:</b> NEW OPERATING LICENCE  | 8) <b>Operating Licence Number:</b> NOTAVAILABLE  |
| 9) <b>Vehicle Type:</b> MINIBUS   | 10) 1 X 15 (SEATED) + 0 (STANDING)  |
| 11) <b>Region:</b> ILEMBE   |   |
| 12.1  | 22027Q2201EM10191823 - STANGER TO MANGUZI<br>FROM STANGER TAXI RANK AT THE CORNER OF CATO STREET AND BALCOMB STREET, TURN LEFT INTO BALCOMB STREET, TURN RIGHT INTO GLEDOWMILL ROAD, TURN LEFT INTO R102 PASSING MANDINI, GINGINDLOVU AND TURN LEFT INTO R66, TURN RIGHT INTO R102 TO MTHUNZINI, PASS MTUNZINI, PASS EMPANGENI USING R102 JOIN N2 TO MTUBATUBA PASS HLUHLUWE, PASS MKHUZE, TURN RIGHT INTO P522/1 PASS JOZINI PROCEED AND TURN RIGHT INTO P55/2 PROCEED TO OPHONDWENI AND DROP OFF PASSENGERS PROCEED AND JOIN R22, PROCEED UNTIL MANGUZI THEN TURN RIGHT INTO MANGUZI TAXI RANK (DROP OFF AND PICK UP PASSENGERS AND BACK TO STANGER TAXI RANK)  |
| 12.2  | 22027Q2202HJ00191826 - STANGER TO BALLITO BAY.<br>FROM STANGER TAXI RANK AT THE CORNER OF CATO AND BALCOMB STREET, TURN LEFT INTO BALCOMB STREET, TURN RIGHT INTO GLEDOWMILL ROAD, TURN RIGHT INTO R102 PASS NTSHAWINI, MELLVILLE, GROUTVILLE START PICKING UP AND DROPPING OFF AT ETETE PROCEED TO SHAKASKRAAL RAILWAY STATION ( PICK AND DROP) PROCEED AND TURN LEFT INTO SALT ROCK ROAD CROSS N2 FREEWAY PROCEED PASS SIZANI SCHOOL, PASS SHELL GARAGE, PASS SALT ROCK HOTEL, JOIN DOLPHIN CRESCENT ROAD, JOIN OCEAN DRIVE, JOIN DOLPHIN CRESCENT PROCEED AND TURN RIGHT INTO COMPENSATION BEACH BOULEVARD ROAD PROCEED AND TURN INTO TAXI STOP NEXT TO SPAR (DROP OFF AND PICK UP PASSENGERS), RETURN USING COMPENSATION BEACH ROAD, TURN LEFT TO JOIN HAWKINS ROAD, LEFT INTO BALLITO DRIVE PASS CALTEX GARAGE PROCEED TO A TRAFFIC CIRCLE AND TURN LEFT INTO BALLITO BUSINESS PARK ( DROP OFF AND PICK UP PASSENGERS) RETURN TO STANGER TAXI RANK USING BALLITO DRIVE TURN LEFT TO JOIN N2 PROCEED TURN LEFT TO JOIN SALT ROCK ROAD, TURN RIGHT TO JOIN R102 PASS UMHLALI POLICE STATION, PASS STANGER POLICE STATION JOIN ALBERT LUTHULI STREET, TURN RIGHT INTO BALCOMB STREET AND TURN LEFT INTO STANGER TAXI RANK ( DROP OFF AND PICK UP PASSENGERS). |
| 12.3  | 22027Q22068T10191820 - STANGER TO PIETERMARITZBURG.<br>FROM STANGER TAXI RANK RIGHT AT THE CORNER OF CATO AND BALCOMB STREET, TURN RIGHT INTO BALCOMB STREET, TURN LEFT INTO CATO STREET, TURN RIGHT INTO MAHTMA GHANDI STREET WHICH BECOMES ALBERT LUTHULI STREET, JOIN R74, PASS MAPHUMULO, PASS KRANSKOP AND PROCEED WITH R74 PROCEED AND TURN LEFT INTO R33 PROCEED PASSING SEVEN OAK, PASS NEW HANOVER PROCEED WITH R33 AND TURN LEFT TO BHAMBATHA ROAD WHICH BECOMES DR CHOTA MOTALA ROAD BECOMING CHURCH STREET TURN LEFT TO PIETERMARITZBURG TAXI RANK (DROP OFF AND PICK UP PASSENGERS TO STANGER TAXI RANK USING THE SAME ROUTE).   |
| 12.4  | 22027Q2206W100191815 - STANGER TO DARNALL<br>FROM STANGER TAXI RANK AT THE CORNER OF CATO STREET AND BALCOMB STREET, TURN LEFT INTO BALCOMB STREET, TURN RIGHT INTO GLEDOWMILL ROAD, TURN LEFT INTO R102 TURN LEFT INTO D159 CROSS RAILWAY BRIDGE (PICK AND DROP PASSENGERS) PROCEED AND TURN RIGHT, CROSS A BRIDGE TOWARDS HULLET SUGARMILL DROP OFF AND PICK UP PASSENGERS AT THE CORNER OF NALLAH AND SAMARDEE ROAD IN DARNALL.  |
| 12.5  | 22027Q2209QU10191818 - STANGER TO MANDENI.<br>FROM STANGER TAXI RANK AT THE CORNER OF CATO AND BALCOMB STREET, TURN LEFT INTO BALCOMB STREET, TURN RIGHT INTO GLEDOWMILL ROAD, TURN LEFT TO JOIN R102 PROCEED PASSING NEWGEUDELAND, DARNAL, ZINKWAZI, FORT PEARSON TUGELA, TURN LEFT TO JOIN D258 PROCEED AND TURN RIGHT INTO P459 PROCEED AND TURN LEFT AT THE SET OF ROBOTS, PROCEED AND TURN LEFT INTO MANDENI TAXI RANK, DROP OFF PASSENGERS AND PICK UP PASSENGERS TO STANGER TAXI RANK USING THE SAME ROUTE.  |
| 12.6  | 22027Q220HJ00197122 - STANGER TO BALLITO BAY.<br>FROM STANGER TAXI RANK AT THE CORNER OF CATO AND BALCOMB STREET, TURN LEFT INTO BALCOMB STREET, TURN RIGHT INTO GLEDOWMILL ROAD, TURN RIGHT INTO R102 PASS NTSHAWINI, MELLVILLE, GROUTVILLE START PICKING UP AND DROPPING OFF AT ETETE PROCEED TO SHAKASKRAAL RAILWAY STATION ( PICK AND DROP) PROCEED AND TURN LEFT INTO SALT ROCK ROAD CROSS N2 FREEWAY PROCEED PASS SIZANI SCHOOL, PASS SHELL GARAGE, PASS SALT ROCK HOTEL, JOIN DOLPHIN CRESCENT ROAD, JOIN OCEAN DRIVE, JOIN DOLPHIN CRESCENT PROCEED AND TURN RIGHT INTO COMPENSATION BEACH BOULEVARD ROAD PROCEED AND TURN INTO TAXI STOP NEXT TO SPAR (DROP OFF AND PICK UP PASSENGERS), RETURN USING COMPENSATION BEACH ROAD, TURN LEFT TO JOIN HAWKINS ROAD, LEFT INTO BALLITO DRIVE PASS CALTEX GARAGE PROCEED TO A TRAFFIC CIRCLE AND TURN LEFT INTO BALLITO BUSINESS PARK ( DROP OFF AND PICK UP PASSENGERS) RETURN TO STANGER TAXI RANK USING BALLITO DRIVE TURN LEFT TO JOIN N2 PROCEED TURN LEFT TO JOIN SALT ROCK ROAD, TURN RIGHT TO JOIN R102 PASS UMHLALI POLICE STATION, PASS STANGER POLICE STATION JOIN ALBERT LUTHULI STREET, TURN RIGHT INTO BALCOMB STREET AND TURN LEFT INTO STANGER TAXI RANK ( DROP OFF AND PICK UP PASSENGERS).  |
| 12.7  | KZNNRBCB601NS112332 - STANGER TO NTSHAWINI<br>FROM STANGER TAXI RANK TURN RIGHT TO BALCOMB STREET TURN LEFT INTO CHIEF ALBERT STREET PROCEED STANGER PASSING POLICE STATION JOIN R102 TURN RIGHT AT GLEDOW CROSSING AND TURN RIGHT INTO NTSHAWINI AREA THEN LEFT AT MAGANGA COTTAGE TO DROP AND PICK PASSENGERS AND RETURN TO STANGER TAXI RANK ON THE SAME.  |
| 12.8  | KZNNRBCB601NS112363 - STANGER TO THEMENI ONE<br>FROM STANGER TAXI RANK TURN LEFT TO BALCOMB STREET TURN RIGHT TO R102, TURN LEFT BEFORE PASSING GROUTVILLE HIGH SCHOOL THEN INTO D226 AT THEMENI ONE (MJOISTY STOP) TO DROP OFF AND PICK UP PASSENGERS AND RETURN TO STANGER TAXI RANK ON THE SAME ROUTE.   |
| 12.9  | KZNNRBCB601NS112394 - STANGER TO GLEDOW MILL<br>FROM STANGER TAXI RANK TURN LEFT TO BALCOMB STREET TURN RIGHT INTO GLEDOW MILL ROAD CROSS R102 THEN PROCEED ALONG GLEDOW MILL ROAD PASSING GLEDOW SUGAR MILL DROP OFF PASSENGERS TO GLEDOW MINI MARKET AND DROP OFF AND PICK UP PASSENGERS PROCEED TO GLEDOW MILL MINI MARKET AND DROP OFF AND PICK UP PASSENGERS AND RETURN TO STANGER TAXI RANK IN THE SAME ROUTE.  |
| 12.10   | KZNNRBCB601NS112425 - STANGER TO BLYTHEDALE BEACH<br>FROM STANGER TAXI RANK TURN LEFT INTO BALCOMB STREET, RIGHT INTO GLEDOW MILL ROAD TURN LEFT INTO R102 TURN RIGHT INTO R74 PROCEED TO BLYTHEDALE BEACH TO DROP OFF AND PICK UP PASSENGERS AND RETURN TO STANGER TAXI RANK ON THE SAMEROUTE.   |
| 12.11   | KZNNRBCB601NS112456 - STANGER TO NEWGEELERLAND<br>FROM STANGER TAXI RANK LEFT BALCOMB STREET, TURN RIGHT TO GLEDOW MILL ROAD TURN RIGHT TO R102 TURN RIGHT INTO NEW GEELERLAND AND DROP OFF AND PICK UP PASSENGERS AND RETURN TO STANGER TAXI RANK ON THE SAME ROUTE.   |



## transport

Department:  
Transport  
Province of KwaZulu-Natal

## GAZETTE

LGKZNG44-2023-FEB

REGION: ALL

|       |  |
|-------|--|
| 12.12 | KZNNRBCB601NS112487 - STANGER TO SHAKAVILLE<br>FROM STANGER TAXI RANK TURN LEFT TO BALCOMB STREET TURN LEFT INTO GLEDOW MILL ROAD TURN RIGHT INTO KING SHAKA, TURN LEFT INTO MAHATMA GANDI ROAD TURN RIGHT INTO CATO STREET ALONG SHAKAVILLE, DROP OFF PASSENGER AND PICK UP TURN LEFT TO BAUHNIA RIGHT INTO SHAKAVILLE STREET LEFT TO SCHOOL STREET LEFT TO MDIMA RIGHT TO MAFAVUKE, RIGHT TO NOBAMBA RIGHT TO MFECANE AND DROP OFF AND PICK UP PASSENGERS AND RETURN TO STANGER TAXI RANK ON THE SAME ROUTE. |
| 12.13 | KZNNRBCB601NS112518 - STANGER TO LINDELANI<br>FROM STANGER TAXI RANK RIGHT INTO BALCOMB STREET LEFT INTO GLEDOW MILL ROAD, TURN RIGHT INTO KING SHAKA PROCEED INTO DOESBURG ROAD, LEFT INTO LINDELANI ROAD DROP OFF AND PICK UP PASSENGERS AND RETURN TO STANGER TAXI RANK ON THE SAME ROUTE.  |
| 12.14 | KZNNRBCB601NS112549 - STANGER TO DORINGKOP<br>FROM STANGER TAXI RANK RIGHT INTO BALCOMB STREET LEFT INTO GLEDOW MILL ROAD, TURN RIGHT INTO KING SHAKA ROAD PROCEED ALONG DOESBURG ROAD, TURN LEFT TO P10 PASS SHAKAMBULA PASS EMPUMELELO CLINIC LEFT INTO DORINGKOP DROP AND PICK UP PASSENGERS AND RETURN ON TO STANGER TAXI RANK ON THE SAME ROUTE.  |
| 12.15 | KZNNRBCB601NS112580 - STANGER TO CHARLOTTEDALE<br>FROM STANGER TAXI RANK, TURN RIGHT INTO GLEDOW MILL ROAD, TURN RIGHT INTO R102 PROCEED ALONG R102, TURN LEFT AND PASS GROUTVILLE CLINIC PASS ALDENVILLE PRIMARY SCHOOL PASS THE CHARLOTTEDALE RAILWAY STATION, TURN LEFT TO CHARLOTTEDALE INFORMAL SETTLEMENT, PICK UP AND DROP PASSENGERS AND RETURN TO STANGER TAXI RANK ON THE SAME ROUTE.  |
| 12.16 | KZNNRBCB601NS112611 - STANGER TO CRANBROOK<br>FROM STANGER TAXI RANK RIGHT TO BALCOMB STREET LEFT TO CHIEF ALBERT STREET PROCEED PASSING STANGER POLICE STATION, TURN RIGHT TO R102 PASSING CRANBROOK ROAD PROCEED ALONG CRANBROOK ROAD AND PASS ZILUNGISELE PRIMARY SCHOOL AND MGIGIMBE PRIMARY SCHOOL BOTH ON THE LEFT AND AT CRANBROOK PICK AND DROP PASSENGERS AND RETURN TO STANGER TAXI RANK ON THE SAME ROUTE.  |
| 12.17 | KZNNRBCB601NS112642 - STANGER TO GROUTVILLE<br>FROM STANGER TAXI RANK TURN RIGHT TO BALCOMB STREET AND LEFT TO ALBERT LUTHULI STREET JOIN R102 PROCEED AND TURN RIGHT TO NOKUKHANYA LUTHULI STREET PASS LUTHULI MUSEUM, TURN LEFT AT THE T JUNCTION PASS THE GRAVE YARD AT MELANDA TO DROP OFF AND PICK UP PASSENGERS AND RETURN TO STANGER TAXI RANK ON THE SAME ROUTE.   |
| 12.18 | KZNNRBCB601NS112673 - STANGER TO ETHEMBENI TWO<br>FROM STANGER TAXI RANK TURN LEFT TO BALCOMB STREET, RIGHT TO GLEDOW MILL ROAD, LEFT TO R102 TURN RIGHT TO JOIN R74 PROCEED STRAIGHT UNTIL YOU JOIN N2 SOUTH FREEWAY PROCEED AND TURN TO THE FIRST LEFT TURN OFF, TURN RIGHT TO D226 AND CROSS OVER N2 FREEWAY, TURN TO THE FIRST RIGHT PALM LAND PASSING B&B TO ETHEMBENI TWO DROP OFF AND PICK UP PASSENGERS AND RETURN TO STANGER TAXI RANK ON THE SAME ROUTE.   |
| 12.19 | KZNNRBCB601NS112704 - STANGER TO TINLEY MANOR<br>FROM STANGER TAXI RANK LEFT INTO BALCOMB STREET TURN LEFT INTO CHIEF ALBERT LUTHULI STREET PROCEED PASSING STANGER POLICE STATION TURN RIGHT TO JOIN R102 TURN LEFT TINLEY MANOR ROAD PASS UNDERNEATH THE BRIDGE PROCEED STRAIGHT TO TINLEY MANOR PICK UP AND DROP OFF AND PICK UP PASSENGERS AND RETURN TO STANGER TAXI RANK ON THE SAME ROUTE.  |
| 12.20 | KZNNRBCB601NS112735 - STANGER TO EMPANGENI<br>FROM STANGER TAXI RANK TURN LEFT TO BALCOMB STREET TURN RIGHT TO GLEDOW MILL TURN LEFT TO R102 NORTH, PROCEED STRAIGHT UNTIL TURN LEFT TO R34 TURN RIGHT TO UNNAMED ROAD AFTER MAXWELL TURN RIGHT TO COMMERCIAL ROAD AND TURN RIGHT INTO EMPANGENI B RANK. DROP OFF AND PICK UP PASSENGERS AND RETURN TO STANGER TAXI RANK ON THE SAME ROUTE.  |
| 12.21 | KZNNRBCB601NS112797 - STANGER TO MTUBATUBA<br>FROM STANGER TAXI RANK TURN LEFT TO BALCOMB STREET TURN RIGHT INTO GLEDOW MILL ROAD LEFT INTO R102 RIGHT INTO R74 PROCEED TO JOIN N2 NORTH FREEWAY PASS MTHUNZINI TOLL PLAZA, PROCEED UNTIL TURN RIGHT TO JOIN TO JOIN R618 TURN LEFT TO INYATHI ROAD AND TURN RIGHT INTO MTUBATUBA TAXI RANK, DROP OFF AND PICK UP RETURN TO STANGER TAXI RANK ON THE SAME ROUTE.   |
| 12.22 | KZNNRBCB601NS112828 - STANGER TO ASHVILLE / MADUNDUBE<br>FROM STANGER TAXI RANK TURN LEFT INTO BALCOMB STREET TURN LEFT TO GLEDOW MILL TURN RIGHT INTO KING SHAKA STREET TURN LEFT INTO R74 PASS STANGER KEARSENEY, DROP OFF PASSENGERS PASS KWANYONGO SPAZA SHOP AT MADUNDUBE AND DROP OFF PASSENGERS TURN LEFT TO GLENDALE ROAD PASSING NYASENI STORE TO EMKHAMBINI STOP AT MADUNDUBE, DROP OFF AND PICK UP AT RETURN TO STANGER TAXI RANK ON THE SAME ROUTE.  |
| 12.23 | KZNNRBCB601NS112890 - STANGER TO SANSOSI<br>FROM STANGER TAXI RANK LEFT TO BALCOMB STREET TURN LEFT TO GLEDOW MILL ROAD, TURN RIGHT TO KING SHAKA ROAD PROCEED ALONG DOESBURG ROAD TURN LEFT TO SANSOSI PICK UP AND DROP OFF PASSENGERS AND RETURN TO STANGER TAXI RANK ON THE SAME ROUTE.   |
| 12.24 | KZNNRBCB601NS112921 - STANGER TO DRIEFONTEIN<br>FROM STANGER TAXI RANK, RIGHT BALCOMBE STREET, TURN LEFT TO CHIEF ALBERT LUTHULI STREET PROCEED PASSING STANGER POLICE STATION, TURN RIGHT TO R102 PROCEED ALONG R102, TURN RIGHT ON COMPENSATION ROAD PROCEED TO DRIEFONTEIN TAXI RANK DROP AND PICK UP PASSENGERS AND RETURN TO STANGER TAXI RANK ON THE SAME ROUTE.   |
| 12.25 | KZNNRBCB601NS112952 - STANGER TO SHEFIELD<br>FROM STANGER TAXI RANK TURN LEFT TO BALCOMB STREET TURN RIGHT TO GLEDOW MILL ROAD PROCEED AND TURN RIGHT TO JOIN R102 ALONG R102 TURN LEFT SALT ROCK ROAD AND CROSSOVER N2 FREEWAY INTO SHEFIELD BEACH ROAD PROCEED SHEFIELD BEACH ROAD DROP OFF PASSENGERS PASSING CBD TO BP GARAGE TO SHEFIELD BEACH DROP OFF AND PICK UP PASSENGERS AND RETURN TO STANGER TAXI RANK ON THE SAME ROUTE.   |
| 12.26 | KZNNRBCB601NS112983 - STANGER TO GREYTOWN<br>FROM STANGER TAXI RANK TURN LEFT INTO BALCOMB STREET TURN LEFT INTO GLEDOW MILL ROUTE, RIGHT INTO KING SHAKA STREET LEFT INTO R74, PROCEED AND TURN LEFT INTO DURBAN STREET INTO GREYTOWN TAXI RANK DROP OFF AND PICK UP PASSENGERS RETURN TO STANGER TAXI RANK ON THE SAME ROUTE.  |
| 12.27 | KZNNRBCB601NS113076 - STANGER TO TETE<br>FROM STANGER TAXI RANK TURN INTO BALCOMB STREET TURN LEFT INTO CHIEF ALBERT LUTHULI PROCEED PASSING STANGER POLICE STATION TURN RIGHT R102 PROCEED TUR4 RIGHT TETE TOWNSHIP DROP OFF AND PICK UP PASSENGER AND RETURN TO STANGER TAXI RANK ON THE SAME ROUTE.   |
| 12.28 | KZNNRBCB601NS113138 - STANGER TO SHOMBELA<br>FROM STANGER TAXI RANK TURN INTO BALCOMB STREET TURN LEFT INTO CHIEF ALBERT STREET PASSING STANGER POLICE STATION TURN INTO R102 TURN RIGHT TO ZHILABATHINI PASSING LLOYD SCHOOL TURN LEFT PROCEED TO SHOMBELA TOWNSHIP DROP OFF AND PICK UP PASSENGER AND RETURN TO STANGER TAXI RANK ON THE SAME ROUTE.   |
| 12.29 | KZNNRBCB601NS113169 - STANGER TO NKOBONGO<br>FROM STANGER TAXI RANK TURN INTO BALCOMB STREET TURN LEFT INTO CHIEF ALBERT STREET PASSING STANGER POLICE STATION TURN INTO R102 TURN RIGHT INTO CEMETERY ROAD PROCEED TO NKOBONGO TOWNSHIP DROP OFF AND PICK UP PASSENGER AND RETURN TO STANGER TAXI RANK ON THE SAME ROUTE.   |
| 12.30 | KZNNRBCB601NS113200 - STANGER TO SHAKASKRAAL (NKOBONGO)<br>FROM STANGER TAXI RANK TURN INTO BALCOMB STREET TURN LEFT INTO CHIEF ALBERT STREET PASSING STANGER POLICE STATION TURN INTO R102 INTO SHAKASKRAAL CBD TURN RIGHT INTO SCHOOL ROAD PROCEED TO NKOBONGO TOWNSHIP DROP OFF AND PICK UP PASSENGER AND RETURN TO STANGER TAXI RANK ON THE SAME ROUTE.  |



## transport

Department:  
Transport  
Province of KwaZulu-Natal

## GAZETTE

LGKZNG44-2023-FEB

REGION: ALL

|       |  |
|-------|--|
| 12.31 | KZNNRCBC601NS113231 - STANGER TO GROUTVILLE<br>FROM STANGER TAXI RANK TURN INTO BALCOMB STREET TURN LEFT INTO CHIEF ALBERT STREET PASSING STANGER POLICE STATION TURN RIGHT TO JOIN R102 PASSING NONHLEVU HIGH SCHOOL AT GROUTVILLE DROP OFF AND PICK UP PASSENGER AND TURN RIGHT TO D393 AT GROUTVILLE DROP OFF AND PICK UP PASSENGERS AND RETURN TO STANGER TAXI RANK ON THE SAME ROUTE. |
| 12.32 | KZNNRCBC601NS113417 - STANGER TO NYATHIKAZI<br>FROM STANGER TAXI RANK TURN INTO BALCOMB STREET TURN RIGHT GLEDOW MILL ROAD, TURN LEFT INTO R102, TURN LEFT TO DARNALL ROAD, TURN LEFT AND PROCEED NYATHIKAZI PROCEED TO NYATHIKAZI DROP OFF AND PICK UP PASSENGER AND RETURN TO STANGER TAXI RANK ON THE SAME ROUTE  |
| 12.33 | KZNNRCBC601NS113479 - STANGER TO HLOMENDLINI.<br>FROM STANGER TAXI RANK TURN LEFT INTO BALCOMB STREET TURN RIGHT INTO GLEDOW MILL ROAD, TURN LEFT INTO R102 PROCEED, TURN LEFT BDWOOD ROAD PASS BP GARAGE PROCEED HLOMENDLINI TOWNSHIP DROP OFF AND PICK UP PASSENGERS AND RETURN TO STANGER TAXI RANK ON THE SAME ROUTE.  |



## transport

Department:  
Transport  
Province of KwaZulu-Natal

## GAZETTE

LGKZNG44-2023-FEB

REGION: ALL

|   |  |
|---|--|
| 1) <b>Application Number:</b> APP0149883  | 2) <b>Gazette Number:</b> LGKZNG44-2023-FEB  |
| 3) <b>Applicant:</b> K GOVENDER<br><b>ID NO.</b> 8307105222088<br><b>Association:</b> DOLPHIN COAST TAXI OWNERS ASSOCIATION | 4) <b>Applicant Address:</b><br>72 OLD MAIN ROAD<br>ETETE<br>KWADUKUZA<br>4450   |
| 5) <b>Existing Licence Holder:</b> NOT APPLICABLE<br><b>ID NO.</b> NOT APPLICABLE   | 6) <b>Existing Licence Holder Address:</b><br>NOT APPLICABLE   |
| 7) <b>Type of application:</b> NEW OPERATING LICENCE  | 8) <b>Operating Licence Number:</b> NOTAVAILABLE   |
| 9) <b>Vehicle Type:</b> MINIBUS   | 10) 1 X 13 (SEATED) + 0 (STANDING)   |
| 11) <b>Region:</b> ILEMBE   |  |
| 12.1  | 2100JU2206LS10047557 - SHAKASKRAAL - TONGAAT<br>BALLITO VIA SHAKASKRAAL TO TONGAAT<br>FROM BALLITO BUSINESS PARK TAXI RANK (PICK UP PASSENGERS) JOIN R102 SHAKASKRAAL (PICKING UP AND DROPPING OFF)<br>UMHLALI, SHAKASHEAD, COMPENSATION AND FRASERS AND DROPPING OFF IN TOWN CENTRE AT TONGAAT TAXI RANK AND RETURN ALONG SAME<br>ROUTE TO FRASERS, SHAKASHEAD, COMPENSATION, UMHLALI, SHAKASKRAAL AND FINALLY TO BALLITO BUSINESS PARK TAXI RANK.                  |
| 12.2  | 2206LS22027Q10047560 - BALLITO TO STANGER<br>FROM BALLITO BUSINESS PARK TAXI RANK (PICK & DROP), ZIMBALI ENTRANCE, BALLITO DRIVE, COMPENSATION BEACH ROAD, DOLPHIN CRESCENT,<br>OCEAN DRIVE, SHEFFIELD DRIVE, MR474, N2 TO SHAKA'S HEAD, R102, UMHLALI VILLAGE, R102 TO SHAKA KRAAL, NKOBONGO<br>TOWNSHIP, GLENDALE, R102 TO ETETE TOWNSHIP, SHAVIN'S TRAINING STORE, R102 TO STANGER TOWN CENTRE AND RETURN ALONG SAME ROUTE<br>TO BALLITO BUSINESS PARK TAXI RANK. |
| 12.3  | 2206LS2206LS00047558 - BALLITO TO TONGAAT<br>FROM BALLITO BUSINESS PARK, NORTH ALONG N2, MR474, SHEFFIELD DRIVE, OCEAN DRIVE, DOLPHIN CRESCENT, COMPENSATION BEACH ROAD,<br>BALLITO DRIVE, M4 SOUTH, ZIMBALI (PICK AND DROP) AND FINALLY ALONG WATSON HIGHWAY TO TONGAAT TOWN CENTRE FOR DROP OFF AND<br>RETURN ALONG THE SAME ROUTE.  |
| 12.4  | 2206LS2206LS00047561 - BALLITO TO DURBAN<br>FROM BALLITO BUSINESS PARK TAXI RANK, PICK UP, ALONG M4 SOUTH, ZIMBALI (PICK UP) TO DURBAN CITY CENTRE PICK UP AND RETURN ALONG<br>SAME ROUTE TO BALLITO BUSINESS PARK.  |
| 12.5  | 2206LS2206LS00047563 - BALLITO TO EMPANGENI<br>FROM BALLITO BUSINESS PARK TAXI RANK, M4 NORTH, DIRECT TO TAWA ROAD, R34, TO "A" TAXI RANK DROPPING OFF ONLY AND RETURN EMPTY TO<br>BALLITO BUSINESS PARK.  |
| 12.6  | 2206LS2206LS00047564 - BALLITO TO DRIEFONTEIN<br>FROM BALLITO BUSINESS PARK TAXI RANK, PICK UP, SHAKASKRAAL TAXI RANK TO DRIEFONTEIN (DROP OFF AND PICK UP) AND RETURN ALONG<br>SAME ROUTE TO BALLITO BUSINESS PARK TAXI RANK.   |
| 12.7  | 2206LS2206LS00047565 - BALLITO TO GLENDALE<br>FROM BALLITO BUSINESS PARK, PICKING UP AND DROPPING OFF ALONG N2, SHAKASHEAD, UMHLALI, BHIDAKHONA PRIMARY, GLENDALE SAPS AND<br>RETURN ALONG SAME ROUTE TO BALLITO BUSINESS PARK PICKING UP & DROPPING OFF ALONG THE ROAD.   |





## transport

Department:  
Transport  
Province of KwaZulu-Natal

## GAZETTE

LGKZNG44-2023-FEB

REGION: ALL

|      |  |     |   |
|------|--|-----|---|
| 1)   | <b>Application Number:</b> APP0149884  | 2)  | <b>Gazette Number:</b> LGKZNG44-2023-FEB                          |
| 3)   | <b>Applicant:</b> VH LUSHABA<br><b>ID NO.</b> 7104010471087<br><b>Association:</b> BAMBANANI TAXI ASSOCIATION(KZN)   | 4)  | <b>Applicant Address:</b><br>P.O BOX 14281<br>MARGATE<br><br>4275 |
| 5)   | <b>Existing Licence Holder:</b> NOT APPLICABLE<br><b>ID NO.</b> NOT APPLICABLE   | 6)  | <b>Existing Licence Holder Address:</b><br>NOT APPLICABLE         |
| 7)   | <b>Type of application:</b> NEW OPERATING LICENCE  | 8)  | <b>Operating Licence Number:</b> NOTAVAILABLE                     |
| 9)   | <b>Vehicle Type:</b> MINIBUS   | 10) | 1 X 15 (SEATED) + 0 (STANDING)                                    |
| 11)  | <b>Region:</b> UGU-OGWINI  |     |   |
| 12.1 | 2206EO2206EZ00055165 - 4 PORT EDWARD / XOLO / GCILIMA ROUTE<br>PORT EDWARD TAXI RANK TOWARDS XOLO ROUTE TRIBAL AREA, PORT EDWARD / IZINGOLWENI TAR ROAD, TURN RIGHT PENDUKA TOWARDS GCILIMA AND TOWARDS MARGATE TAXI RANK PROCEED WITH GRAVEL ROAD -PENDUKA MANZAMHLOPHE GRAVEL ROAD PROCEED PASS JABULANI STORE D1095 GRAVEL XOLO SERVICE GRAVEL ROAD PROCEED ALONG TOWARDS GDILIMA, KWAMKHIZA STORE - DROP OFF AND PICK UP TURN LEFT TO D1092 NKONENI, TURN AROUND AT NKONENI / TUTUKA TAXI RANK, TURN RIGHT - OKHUSHWINI GRAVEL ROAD - THOKOTHE ROAD - SERVICE ROAD, DELIHLAZO TAXI RANK, TURN AROUND SAME ROUTE BACK.  |     |   |
| 12.2 | 2206EO2206EZ00194263 - GCILIMA TO MARGATE GCILIMA TAXI RANK.<br><br>FROM GCILIMA R-D MARGATE, SERVICE TURN LEFT NKAMPINI-MBAMBI HIGH SCHOOL PICK UP DROP OFF MQADI STOPPING ZONE, TURN RIGHT D203- BHOKODISA, STOP AT MHLABULUNGILE SCHOOL, THANDOKUHLE / SHAKA STORE DROP OFF AND PICK UP, PROCEED ALONG D203, TURN LEFT R61 TOWARDS MARGATE, TURN LEFT AT RAMSGATE TURN OFF, TURN RIGHT AT ALFORD AVENUE, TURN LEFT IN MARINE DRIVE, TURN INTO EMOYENI TAXI RANK, RETURN SAME BACK TO GCILIMA.   |     |   |
| 12.3 | 2206EO2206EZ00194265 - 8.GCILIMA ROUTE TO MARGATE.<br><br>FROM GCILIMA TAXI RANK, GCILIMA ROAD, MARGATE SERVICE TURN LEFT NKAMPINI MBAMBI HIGH SCHOOL PICK UP AND DROP OFF, MQADI STOPPING ZONE TURN RIGHT D203 BHOKODISA, STOP AT MHLABULUNGILE SCHOOL, THANDOKUHLE / SHAKA STORE DROP OFF AND PICK UP, PROCEED ALONG D203, TURN LEFT AT R61 TOWARDS MARGATE, TURN LEFT AT RAMSGATE TURN OFF, TURN LEFT IN MARINE DRIVE, TURN RIGHT INTO EMOYENI TAXI RANK, AND RETURN OPPOSITE ROUTE BACK.   |     |   |
| 12.4 | 2206EV2206EZ00055166 - GCILIMA TO MARGATE<br><br>GCILIMA TAXI RANK, GCILIMA ROAD, MARGATE, SERVICE - TURN LEFT NKAMPINI - MBAMBI HIGH SCHOOL PICK UP AND DROP OFF, MQADI STOPPING ZONE, TURN RIGHT D203 - BHODISA, STOP AT MHLABULUNGILE SCHOOL, THANDOKUHLE / SHAKA STORE DROP OFF AND PICK UP PROCEED ALONG D203, TURN LEFT R61 TOWARDS MARGATE, TURN LEFT AT RAMSGATE TURN OFF, TURN RIGHT AT ALFORD AVENUE, TURN LEFT IN MARINE DRIVE, TURN RIGHT INTO EMOYENI TAXI RANK, RETURN OPPOSITE ROUTE BACK.  |     |   |
| 12.5 | 2206EV2206EZ00194264 - MVUTSHINI TO MARGATE.<br><br>FROM MVUTSHINI STAR POINTS TAXI RANK, PROCEED WITH GRAVEL ROAD TO MANKUNTSHANE PICK UP AT MBHELE BUS STOP, TURN RIGHT TO D1091 AT BANGUNI STORE PICK UP BANGUNI STORE, PROCEED THEN TURN LEFT INTO GRAVEL ROAD OATLANDS TOWARDS GAMALAKHE, TURN RIGHT INTO FASCADALE ROAD TO RAMSGATE PICK UP AND DROP OFF RAMSGATE TURN LEFT WITH R620 TO MARGATE-PROCEED WITH MARINE DRIVE TURN RIGHT TO MARGATE TAXI RANK, SAME ROUTE BACK TO MVUTSHINI.  |     |   |
| 12.6 | 2206EZ2100CY00055167 - GCILIMA TO MARGATE TAXI RANK<br>FROM MARGATE TAXI RANK TURN LEFT IN R61 MARINE DRIVE PROCEED ON THE R61 TOWARDS RAMSGATE, USE OLD RAMSGATE ROAD - ROAD AT SOUTHBROOM, TURN RIGHT INTO BUSHY VALE NO.1 PROCEED ON GRAVEL ROAD COME OUT AT BUSHY VALE NO.3 D337 - MARINA BEACH, PICK UP AT GCILIMA PHATHWA HIGH SCHOOL, TURN ON THE R102MARINA BEACH, PICK AND DROP OFF ZONE AT SOUTHBROOM, TURN LEFT ON THE R102 TO RAMSGATE, TAKE RAMSGATE TURN OFF ON TOLL ROAD, TURN RIGHT AT ALFORD AVENUE, TURN LEFT IN R61 MARINE DRIVE TURN RIGHT INTO EMOYENI TAXI RANK.   |     |   |
| 12.7 | 2206EZ22067A00055168 - MVUSHINI TO MARGATE<br><br>MVUSHINI ROUTE TURN LEFT INTO MARINE DRIVE, PROCEED STRAIGHT INTO MARINE DRIVE ,TURN RIGHT INTO FASCADALE ROAD TURN RIGHT INTO GRAVEL ROAD - OATSLANDS - TOWARDS GAMALAKHE, TURN RIGHT INTO D1097,TURN LEFT INTO D1091 AT BUNGANI STORE PROCEED STRAIGHT INTO GRAVEL ROAD, PICK UP AND DROP OFF AT THE STAR POINTS RANK, MVUTSHINI STOP - OFF AND PICK UP, WILTON ROAD - PROCEED LEFT STOP AT MBHELE STOP - PICK UP AND DROP OFF POINTS, TURN RIGHT MANKUTSHANE ROAD GRAVEL ,TURN AROUND AT MANKUTSHANE RANK SAME ROUTE BACK TO MARGATE.   |     |   |
| 12.8 | 2206FG21008S10055171 - PORT EDWARD TO PORT SHEPSTONE<br><br>FROM TAXI RANK TURN RIGHT IN MARINE DRIVE - R61, PROCEED WITH MARINE DRIVE TOWARDS SHELLEY BEACH, MANABA PICK UP ON MARINE DRIVE - GOLDEN MOON, DROP OFF IN MARINE DRIVE - UVONGO BUS STOP UVONGO - MARINE DRIVE PICK UP AND DROP OFF AT ST. MICHAEL-ON-SEA PROCEED MARINE DRIVE R61 TOWARDS SHELLEY BEACH, STOP AT ABRIE SPIES MARINE DRIVE AT PICK UP AND DROP OFF ZONE PROCEED WITH MARINE DRIVE, STOP AND PICK UP IN MARINE DRIVE (OLD DRIVE-IN), PROCEED WITH MARINE DRIVE-PICK UP AND DROP OFF AT OLD MCDONALDS FARM, STOP AND DROP OFF AT PORT SHEPSTONE TECHNIKON PROCEED WITH THE R61 - TURN RIGHT AT QUARRY ROAD INTERSECTION, TURN LEFT IN BAZLEY ROAD, TURN LEFT IN CONNER STREET, TURN RIGHT IN MCARTHUR STREET, TURN RIGHT IN DENNIS SHEPSTONE, TURN LEFT IN RYDER STREET ACROSS NELSON MANDELA DRIVE INTO PORT SHEPSTONE TAXI RANK SAME ROUTE BACK.   |     |   |
| 12.9 | 2206FG22067A00194261 - PORT EDWARD TO PORT SHEPSTONE<br><br>FROM PORT EDWARD TAXI RANK TURN RIGHT TO THE ROBOT, AT THE ROBOT TURN LEFT TO R61 AND PROCEED WITH R61 TOWARDS MUNSTER PICK UP AND DROP OFF AT MUNSTER, PROCEED TO TRAFALGAR PICK UP AND DROP OFF AND PROCEED TOWARDS SAN LAMEER PICK UP AND DROP OFF MARINA BEACH PROCEED TOWARDS SOUTHBROOM BUS STOP PICK UP AND DROP. PROCEED STRAIGHT WITH R61, TURN LEFT TO ALFORD ROAD AND TURN RIGHT WITH ALFORD TO R620, PROCEED WITH R620 MARINE DRIVE TO MANABA PICK UP AND DROP OFF AT MANABA BUS STOP, PROCEED WITH MARINE DRIVE UVONGO PICK UP AND DROP OFF UVONGO BUS STOP, PROCEED TO ST MICHAELS PICK UP AND DROP OFF AT ST MICHAELS, PROCEED TO SHELLEY BEACH STOP AT ABRI SPIES PICK UP AND DROP OFF, PROCEED WITH MARINE DRIVE TOWARDS MC DONALDS FARM STOP AND DROP OFF PORT SHEPSTONE TECHNIKON PROCEED WITH R61TURN RIGHT AT QUARRY ROAD INTERSECTION TURN LEFT IN BAZLEY ROAD TURN LEFT INTO CORNNER ROAD TURN RIGHT IN MC ARTHUR STREET TURN RIGHT IN DENNIS SHEPSTONE TURN LEFT IN RYDER STREET ACROSS NELSON MANDELA INTO PORT SHEPSTONE TAXI RANK SAME ROUTE BACK TO PORT EDWARD.(CHANGE OF STARTING POINT) AS PER THE DECISION OF THE BOARD. |     |   |





## transport

Department:  
Transport  
Province of KwaZulu-Natal

## GAZETTE

LGKZNG44-2023-FEB

REGION: ALL

|       |   |  |
|-------|---|--|
| 12.10 | 2206FG2206EZ00055162 - MARGATE TO PORT EDWARD                             | FROM MARGATE TAXI RANK TURN LEFT TO MARINE DRIVE, PICK UP AT VILLA DEL SOL, TURN RIGHT ALFORD AVENUE 61 - TURN LEFT R61 TOLL ROAD, PROCEED WITH TOLL THROUGH SOUTHBROOM, PICK UP AND DROP OFF SOUTHBROOM, PROCEED ALONG R620 TOWARDS PORT EDWARD, PICK UP AND DROPOFF AT SAN LAMEER, PROCEED ON THE R620 TOWARDS TRAFALGAR, PICK AND DROP OFF AT TRAFALGAR PROCEED ON THE R620 TOWARDS MUNSTER, PICK UP AND DROP OFF AT MUNSTER, PROCEED ON THE R620 PICK UP AND DROP OFF AT IZINGOLWENI TURN OFF, PROCEED R620 TOWARDS PORT EDWARDS SAME ROUTE BACK TO MARGATE.                                       |
| 12.11 | 2206FG2206FK00055163 - 2. PORT EDWARD /IZINGOLWENI/BRAEMER/MARGATE ROUTE. | FROM BRAEMAR ROAD, IZINGOLWENI, PORT EDWARD, TURN LEFT INTO BRAEMAR ROAD, PROCEED ALONG BRAEMAR ROAD TOWARDS IZINGOLWENI, TURN RIGHT - GRAVEL ROAD BRAEMAR/ NZIMANDE ROAD, ENKONENI STORE-DROP OFF AND PICK UP, PROCEED ALONG GRAVEL ROAD- ENKONENI TOWARDS NZIMANDE, PROCEED ALONG PASS ENTABENI SCHOOL, PROCEED SOMBISI STORE, TURN LEFT D861 TO WOZA PROCEED TO BAMBULA TAXI RANK TONGAAT ROAD TOWARDS PORT EDWARD PROCEED PAST TONGASI SCHOOL, TONGASI TAXI RANK, BALUNA ROAD TURN RIGHT TOWARDS PORT EDWARD TAXI RANK SAME ROUTE BACK.  |
| 12.12 | 2206FG2206FQ00055164 - PORT EDWARD TO WOZA                                | FROM PORT EDWARD TAXI RANK TURN RIGHT INTO MAIN ROAD ROBOTS PROCEED R61 TOLL TOWARDS MARGATE, PROCEED R61 PAST PALM BEACH, TURN LEFT TOWARDS IZINGOLWENI, NZIMAKWE ROAD - TAR ROAD PROCEED TO THE OLD MUNSTER ROAD - MUNSTER SHOPPING CENTRE, TURN RIGHT INTO IZINGOLWENI GRAVEL ROAD PASS JERICHO STORE, PICK UP AND DROP OFF AT GATE STORE, TONGASI ROAD D1097, TURN RIGHT D0861 - WOZA ROAD PROCEED STRAIGHT ALONG WOZA ROAD, TURN LEFT TO PORT EDWARD TAXI RANK.   |
| 12.13 | 2206FG2206LS10055170 - 8. LAMONT ROUTE - MARGATE.                         | FROM MANKUTSHANE RANK, TURN RIGHT GRAVEL ROAD D1091, STOP MONDE HIGH SCHOOL PROCEED ALONG D1091 GRAVEL ROAD, DLAMINI STOP PICK AND DROP OFF, MTHOMBOTHI SCHOOL STOPPING ZONE PROCEED ALONG TO LUDIMOLA CLINIC - PICK AND DROP OFF ZONE, LAMONG BIG STOP - STOP OFF AND PICK UP - DIP TANK, TURN OFF TO SERVICE ROAD NGWEMABALA, TURN RIGHT TOWARDS SUNDUZA ROAD PROCEED STRAIGHT WITH DINGSTONE GRAVEL ROAD, TURN AROUND AT SUNDUZA TAXI RANK USE THE SAME ROUTE BACK TO MARGATE TAXI RANK AND RETURN.   |
| 12.14 | 2206FG2206GG00194259 - PORT EDWARD TO WOZA / NZIMAKWE ROUTE.              | FROM PORT EDWARD TAXI RANK TURN RIGHT INTO MAIN ROAD ROBOT, PROCEED R61 TOLL TOWARDS MARGATE, PROCEED R61 PALM BEACH, TURN LEFT TOWARDS IZINGOLWENI. NZIMAKWE ROAD ---TARR ROAD, PROCEED TO MUNSTER ROAD ?MUNSTER SHOPPING CENTRE, TURN RIGHT INTO IZINGOLWENI GRAVEL ROAD PASS JERICHO STORE PICK UP AND DROP OFF AT GATE STORE, THONGASI ROAD D1097, TURN RIGHT D0861- WOZA ROAD, PROCEED STRAIGHT ALONG WOZA ROAD, TURN LEFT TO PORT EDWARD TAXI RANK.  |
| 12.15 | 2206FG2206GG00194260 - PORT EDWARD - XOLO/ GCILIMA ROUTE                  | FROM PORT EDWARD / XOLO/ GCILIMA ROUTEPORT EDWARD TAXI RANK TOWARDS XOLO ROUTE TRIBAL AREA, PORT EDWARD/ IZINGOLWENI TARR ROAD, TURN RIGHT PENDUKA TOWARDS GCILIMA AND MARGATE TAXI RANK, PROCEED WITH GRAVEL ROAD --- PENDUKA MANZAMHLOPHE GRAVEL ROAD, PROCEED PASS JABULANI STORE D1095 GRAVEL XOLO SERVICE GRAVEL ROAD, PROCEED ALONG TOWARDS GCILIMA, KWA MKHIZE STORE ? DROP OFF AND PICK UP, TURN LEFT TO D1092 NKOTHANENI, TURN AROUND AT NKOTHANENI/THUTHUKA TAXI RANK, TURN RIGHT OKHUSHWINI GRAVEL ROAD, THOKOTHE ROAD SERVICE DELIHLAZO TAXI RANK, TURN AROUND SAME BACK.                  |
| 12.16 | 2206BG2206EZ00194262 - PORT EDWARD TO MARGATE.                            | FROM PORT EDWARD TAXI RANK TURN RIGHT TO THE ROBOT, AT THE ROBOT TURN LEFT TO R61 AND PROCEED WITH R61 TOWARDS MUNSTER PICK UP AND DROP OFF AT MUNSTER, PROCEED TO TRAFALGAR PICK UP AND DROP OFF AND PROCEED TOWARDS SAN LAMEER PICK UP AND DROP OFF MARINA BEACH PROCEED TOWARDS SOUTHBROOM BUS STOP PICK UP AND DROP OFF, PROCEED STRAIGHT WITH R61, TURN LEFT TO ALFORD ROAD AND TURN RIGHT WITH ALFORD TO R620, PROCEED WITH R620 TO EMOYENI TAXI RANK, SAME ROUTE BACK TO THE RANK.  |
| 12.17 | 2206BG2206FG00194258 - PORT EDWARD / BRAEMAR/IZINGOLWENI/ MARGATE ROUTE   | STARTING POINT - BREMER ROAD, IZINGOLWENI, PORT EDWARD TURN LEFT INTO BREMER ROAD. PROCEED ALONG BREMER ROAD TOWARDS IZINGOLWENI, TURN RIGHT - GRAVEL ROAD BREMER /NZIMAKWE ROAD, ENKONENI STORE- DROP OFF AND PICK UP, PROCEED ALONG GRAVEL ROAD - ENKONENI TOWARDS NZIMAKWE, PROCEED ALONG, PASS ENTABENI SCHOOL, PROCEED SOMPISI STORE, TURN LEFT D861 TO WOZA, PROCEED TO BHAMBULA TAXI RANK, THONGASI ROAD TOWARDS PORT EDWARD, PROCEED PASS THONGASI SCHOOL, THONGASI TAXI RANK, BALULA ROAD, TURN RIGHT TOWARDS PORT EDWARD TAXI RANK, SAME ROUTINE BACK.                                       |
| 12.18 | 2206BG2206EZ00194266 - .LAMONT ROUTE- MARGATE .                           | FROM MANKUTSHANE RANK, TURN RIGHT GRAVEL ROAD D1091, STOP MLONDE HIGH SCHOOL, PROCEED ALONG D1091 GRAVEL ROAD, DLAMINI STOP PICK UP AND DROP OFF, MTHOMBOTHI SCHOOL STOPPING ZONE, PROCEED ALONG TO LUDIMOLA CLINIC --- PICK UP AND DROP OFF ZONE, LAMONT BIG STOP ? DROP OFF AND PICK UP ? DIP TANK, TURN OFF TO SERVICE ROAD NGWEMABALA, TURN TOWARDS SUNDUZA TAXI RANK. USE THE SAME ROUTE BACK TO MARGATE TAXI RANK AND RETURN.  |
| 12.19 | KZPRERC2807320 - PORT EDWARD TO WOZA (ALTERNATIVE ROUTE)                  | FROM WOZA NKONENI SPORTS FIELD PROCEED TO WOZA PICK AND DROP OFF KWANDELU, PROCEED TO MSINSINI PICK AND DROP OFF, PROCEED ALONG D0861 TURN LEFT P69 DROP OFF KWAMHAMBULA, TURN RIGHT D1097, PROCEED ALONG PICK AND DROP AT THONGATHI BUS STOP, TURN RIGHT INTO R61, PROCEED TO LEISURE BAY PICK AND DROP, THEN PROCEED TO PORT EDWARD AT THE ROBOT TURN RIGHT TO IZINGOLWENI AND TURN LEFT TO PORT EDWARD TAXI RANK AND RETURN BACK USING THE SAME ROUTE.  |
| 12.20 | KZPRERC2807369 - PHENDUKA TO MARGATE                                      | FROM PHENDUKA PICK AND DROP ESIDODANENI, PROCEED ALONG WITH P732 PICK AND DROP AT MANZAMHLOPHE MPCC, PROCEED PICK AND DROP AT THOKOTHE, PROCEED PASS OKHUSHWINI, PROCEED PICK AND DROP THOLOTHE, PROCEED PICK AND DROP OFF JABULA INN, PROCEED PICK AND DROP TO SOUTHBROOM, TURN LEFT WITH R620 PICK UP AND DROP OFF AT PISTOL SALOON, PROCEED TO RAMSGATE BUS STOP PICK AND DROP, TURN RIGHT TO EMOYENI CENTRE TAXI RANK AND RETURN BACK USING THE SAME ROUTE.  |
| 12.21 | KZPRERC2807418 - BRAEMAR TO MARGATE                                       | FROM BRAEMAR STORE TURN RIGHT TO IZINGOLWENI ROAD, TURN LEFT INTO P69 PICK UP AND DROP OFF AT GATE STORE, PROCEED TO MUNSTER ROAD, T JUNCTION TURN LEFT OR RIGHT TO MUNSTER PICK AND DROP AT MUNSTER SHOPPING CENTER, THEN TURN LEFT INTO R61 BOTH JOIN R61, PROCEED PICK AND DROP PASS TRAFALGAR, SAN-LAMEER, PROCEED PICK AND DROP MARINA BEACH, SOUTHBROOM, PROCEED WITH R61 PICK AND DROP, RAMSGATE NORTH OFF RAMP PASS ALFORD ROAD, TURN LEFT INTO R620 PICK AND DROP AT RAMSGATE NORTH BUS STOP, PROCEED AND TURN RIGHT EMOYENI CENTRE TAXI RANK AND RETURN BACK USING THE SAME ROUTE.           |
| 12.22 | KZPRERC2807467 - NKONENI TO MARGATE                                       | FROM NKONENI OPPOSITE NKONENI SPORT FIELD PROCEED WITH D0861 PICK AND DROP KWANDELU, PROCEED MSINSINI TURN LEFT INTO P69 DROP OFF BHAMBULA TAXI RANK, PROCEED PICK AND DROP AT GATE STORE, PROCEED TO MUNSTER SHOPPING CENTRE, TURN LEFT INTO R61 PROCEED PICK AND DROP TRAFALGAR, PROCEED PICK AND DROP SAN-LAMEER, PROCEED PICK AND DROP MARINA BEACH, PROCEED PICK AND DROP OFF SOUTH BROOM, TURN LEFT R620 PICK AND DROP PISTOL SALOON, THEN PROCEED PICK AND DROP AT RAMSGATE BUS STOP, THEN PROCEED AND TURN RIGHT INTO EMOYENI CENTRE (MARGATE) TAXI RANK AND RETURN BACK USING THE SAME ROUTE. |
| 12.23 | KZPRERC2807516 - KVALATSHODA TO MARGATE                                   | FROM KVALATSHODA PROCEED WITH LATSHODA TURN LEFT INTO R61 PICK AND DROP MUNSTER, TRAFALGAR, SAN-LAMEER, PICK AND DROP MARINA BEACH, PROCEED PASS SOUTHBROOM, TURN LEFT INTO R620 PICK AND DROP PASS PISTOL SALOON, PROCEED PICK AND DROP PASS RAMSGATE BUS STOP PROCEED AND TURN RIGHT MARGATE/EMOYENI CENTRE TAXI RANK AND RETURN BACK USING THE SAME ROUTE.  |

**transport**

Department:  
Transport  
Province of KwaZulu-Natal

**GAZETTE****LGKZNG44-2023-FEB****REGION: ALL**

|       |  |
|-------|--|
| 12.24 | KZPRERC2807565 - KWALATSHODA TO PORT EDWARD<br>FROM KWALATSHODA PROCEED TO KWALATSHODA PROCEED TO KWALATSHODA ROAD, TURN RIGHT R61, PROCEED PICK AND DROP PASS<br>MATIRSON SQUARE, PICK AND DROP ESTUARY HOTEL, PROCEED AND TURN RIGHT AT THE ROBOT TO IZINGOLWENI ROAD, PROCEED AND TURN<br>LEFT INTO PORT EDWARD TAXI RANK AND RETURN BACK USING THE SAME ROUTE. |
|-------|--|



## transport

Department:  
Transport  
Province of KwaZulu-Natal

## GAZETTE

LGKZNG44-2023-FEB

REGION: ALL

|   |  |
|---|--|
| 1) <b>Application Number:</b> APP0149887  | 2) <b>Gazette Number:</b> LGKZNG44-2023-FEB  |
| 3) <b>Applicant:</b> VH LUSHABA<br><b>ID NO.</b> 7104010471087<br><b>Association:</b> BAMBANANI TAXI ASSOCIATION(KZN) | 4) <b>Applicant Address:</b><br>P.O BOX 14281<br>MARGATE<br><br>4275   |
| 5) <b>Existing Licence Holder:</b> NOT APPLICABLE<br><b>ID NO.</b> NOT APPLICABLE                                     | 6) <b>Existing Licence Holder Address:</b><br>NOT APPLICABLE   |
| 7) <b>Type of application:</b> NEW OPERATING LICENCE  | 8) <b>Operating Licence Number:</b> NOTAVAILABLE   |
| 9) <b>Vehicle Type:</b> MINIBUS   | 10) 1 X 15 (SEATED) + 0 (STANDING)   |
| 11) <b>Region:</b> UGU-OGWINI   |  |
| 12.1  | 2206EO2206EZ00055165 - 4 PORT EDWARD / XOLO / GCILIMA ROUTE<br>PORT EDWARD TAXI RANK TOWARDS XOLO ROUTE TRIBAL AREA, PORT EDWARD / IZINGOLWENI TAR ROAD, TURN RIGHT PENDUKA TOWARDS GCILIMA AND TOWARDS MARGATE TAXI RANK PROCEED WITH GRAVEL ROAD -PENDUKA MANZAMHLOPHE GRAVEL ROAD PROCEED PASS JABULANI STORE D1095 GRAVEL XOLO SERVICE GRAVEL ROAD PROCEED ALONG TOWARDS GDILIMA, KWAMKHIZA STORE - DROP OFF AND PICK UP TURN LEFT TO D1092 NKONENI, TURN AROUND AT NKONENI / TUTUKA TAXI RANK, TURN RIGHT - OKHUSHWINI GRAVEL ROAD - THOKOTHE ROAD - SERVICE ROAD, DELIHLAZO TAXI RANK, TURN AROUND SAME ROUTE BACK.  |
| 12.2  | 2206EO2206EZ00194263 - GCILIMA TO MARGATE GCILIMA TAXI RANK.<br><br>FROM GCILIMA R-D MARGATE, SERVICE TURN LEFT NKAMPINI-MBAMBI HIGH SCHOOL PICK UP DROP OFF MQADI STOPPING ZONE, TURN RIGHT D203- BHOKODISA, STOP AT MHLABULUNGILE SCHOOL, THANDOKUHLE / SHAKA STORE DROP OFF AND PICK UP, PROCEED ALONG D203, TURN LEFT R61 TOWARDS MARGATE, TURN LEFT AT RAMSGATE TURN OFF, TURN RIGHT AT ALFORD AVENUE, TURN LEFT IN MARINE DRIVE, TURN INTO EMOYENI TAXI RANK, RETURN SAME BACK TO GCILIMA.   |
| 12.3  | 2206EO2206EZ00194265 - 8.GCILIMA ROUTE TO MARGATE.<br><br>FROM GCILIMA TAXI RANK, GCILIMA ROAD, MARGATE SERVICE TURN LEFT NKAMPINI MBAMBI HIGH SCHOOL PICK UP AND DROP OFF, MQADI STOPPING ZONE TURN RIGHT D203 BHOKODISA, STOP AT MHLABULUNGILE SCHOOL, THANDOKUHLE / SHAKA STORE DROP OFF AND PICK UP, PROCEED ALONG D203, TURN LEFT AT R61 TOWARDS MARGATE, TURN LEFT AT RAMSGATE TURN OFF, TURN LEFT IN MARINE DRIVE, TURN RIGHT INTO EMOYENI TAXI RANK, AND RETURN OPPOSITE ROUTE BACK.   |
| 12.4  | 2206EV2206EZ00055166 - GCILIMA TO MARGATE<br><br>GCILIMA TAXI RANK, GCILIMA ROAD, MARGATE, SERVICE - TURN LEFT NKAMPINI - MBAMBI HIGH SCHOOL PICK UP AND DROP OFF, MQADI STOPPING ZONE, TURN RIGHT D203 - BHODISA, STOP AT MHLABULUNGILE SCHOOL, THANDOKUHLE / SHAKA STORE DROP OFF AND PICK UP PROCEED ALONG D203, TURN LEFT R61 TOWARDS MARGATE, TURN LEFT AT RAMSGATE TURN OFF, TURN RIGHT AT ALFORD AVENUE, TURN LEFT IN MARINE DRIVE, TURN RIGHT INTO EMOYENI TAXI RANK, RETURN OPPOSITE ROUTE BACK.  |
| 12.5  | 2206EV2206EZ00194264 - MVUTSHINI TO MARGATE.<br><br>FROM MVUTSHINI STAR POINTS TAXI RANK, PROCEED WITH GRAVEL ROAD TO MANKUTSHANE PICK UP AT MBHELE BUS STOP, TURN RIGHT TO D1091 AT BANGUNI STORE PICK UP BANGUNI STORE, PROCEED THEN TURN LEFT INTO GRAVEL ROAD OATLANDS TOWARDS GAMALAKHE, TURN RIGHT INTO FASCADALE ROAD TO RAMSGATE PICK UP AND DROP OFF RAMSGATE TURN LEFT WITH R620 TO MARGATE-PROCEED WITH MARINE DRIVE TURN RIGHT TO MARGATE TAXI RANK, SAME ROUTE BACK TO MVUTSHINI.   |
| 12.6  | 2206EZ2100CY00055167 - GCILIMA TO MARGATE TAXI RANK<br>FROM MARGATE TAXI RANK TURN LEFT IN R61 MARINE DRIVE PROCEED ON THE R61 TOWARDS RAMSGATE, USE OLD RAMSGATE ROAD - ROAD AT SOUTHBROOM, TURN RIGHT INTO BUSHY VALE NO.1 PROCEED ON GRAVEL ROAD COME OUT AT BUSHY VALE NO.3 D337 - MARINA BEACH, PICK UP AT GCILIMA PHATHWA HIGH SCHOOL, TURN ON THE R102MARINA BEACH, PICK AND DROP OFF ZONE AT SOUTHBROOM, TURN LEFT ON THE R102 TO RAMSGATE, TAKE RAMSGATE TURN OFF ON TOLL ROAD, TURN RIGHT AT ALFORD AVENUE, TURN LEFT IN R61 MARINE DRIVE TURN RIGHT INTO EMOYENI TAXI RANK.   |
| 12.7  | 2206EZ22067A00055168 - MVUSHINI TO MARGATE<br><br>MVUSHINI ROUTE TURN LEFT INTO MARINE DRIVE, PROCEED STRAIGHT INTO MARINE DRIVE ,TURN RIGHT INTO FASCADALE ROAD TURN RIGHT INTO GRAVEL ROAD - OATSLANDS - TOWARDS GAMALAKHE, TURN RIGHT INTO D1097,TURN LEFT INTO D1091 AT BUNGANI STORE PROCEED STRAIGHT INTO GRAVEL ROAD, PICK UP AND DROP OFF AT THE STAR POINTS RANK, MVUTSHINI STOP - OFF AND PICK UP, WILTON ROAD - PROCEED LEFT STOP AT MBHELE STOP - PICK UP AND DROP OFF POINTS, TURN RIGHT MANKUTSHANE ROAD GRAVEL ,TURN AROUND AT MANKUTSHANE RANK SAME ROUTE BACK TO MARGATE.   |
| 12.8  | 2206FG21008S10055171 - PORT EDWARD TO PORT SHEPSTONE<br><br>FROM TAXI RANK TURN RIGHT IN MARINE DRIVE - R61, PROCEED WITH MARINE DRIVE TOWARDS SHELLEY BEACH, MANABA PICK UP ON MARINE DRIVE - GOLDEN MOON, DROP OFF IN MARINE DRIVE - UVONGO BUS STOP UVONGO - MARINE DRIVE PICK UP AND DROP OFF AT ST. MICHAEL-ON-SEA PROCEED MARINE DRIVE R61 TOWARDS SHELLEY BEACH, STOP AT ABRIE SPIES MARINE DRIVE AT PICK UP AND DROP OFF ZONE PROCEED WITH MARINE DRIVE, STOP AND PICK UP IN MARINE DRIVE (OLD DRIVE-IN), PROCEED WITH MARINE DRIVE-PICK UP AND DROP OFF AT OLD MCDONALDS FARM, STOP AND DROP OFF AT PORT SHEPSTONE TECHNIKON PROCEED WITH THE R61 - TURN RIGHT AT QUARRY ROAD INTERSECTION, TURN LEFT IN BAZLEY ROAD, TURN LEFT IN CONNER STREET, TURN RIGHT IN MCARTHUR STREET, TURN RIGHT IN DENNIS SHEPSTONE, TURN LEFT IN RYDER STREET ACROSS NELSON MANDELA DRIVE INTO PORT SHEPSTONE TAXI RANK SAME ROUTE BACK.   |
| 12.9  | 2206FG22067A00194261 - PORT EDWARD TO PORT SHEPSTONE<br><br>FROM PORT EDWARD TAXI RANK TURN RIGHT TO THE ROBOT, AT THE ROBOT TURN LEFT TO R61 AND PROCEED WITH R61 TOWARDS MUNSTER PICK UP AND DROP OFF AT MUNSTER, PROCEED TO TRAFALGAR PICK UP AND DROP OFF AND PROCEED TOWARDS SAN LAMEER PICK UP AND DROP OFF MARINA BEACH PROCEED TOWARDS SOUTHBROOM BUS STOP PICK UP AND DROP. PROCEED STRAIGHT WITH R61, TURN LEFT TO ALFORD ROAD AND TURN RIGHT WITH ALFORD TO R620, PROCEED WITH R620 MARINE DRIVE TO MANABA PICK UP AND DROP OFF AT MANABA BUS STOP, PROCEED WITH MARINE DRIVE UVONGO PICK UP AND DROP OFF UVONGO BUS STOP, PROCEED TO ST MICHAELS PICK UP AND DROP OFF AT ST MICHAELS, PROCEED TO SHELLEY BEACH STOP AT ABRI SPIES PICK UP AND DROP OFF, PROCEED WITH MARINE DRIVE TOWARDS MC DONALDS FARM STOP AND DROP OFF PORT SHEPSTONE TECHNIKON PROCEED WITH R61TURN RIGHT AT QUARRY ROAD INTERSECTION TURN LEFT IN BAZLEY ROAD TURN LEFT INTO CORNNER ROAD TURN RIGHT IN MC ARTHUR STREET TURN RIGHT IN DENNIS SHEPSTONE TURN LEFT IN RYDER STREET ACROSS NELSON MANDELA INTO PORT SHEPSTONE TAXI RANK SAME ROUTE BACK TO PORT EDWARD.(CHANGE OF STARTING POINT) AS PER THE DECISION OF THE BOARD. |



## transport

Department:  
Transport  
Province of KwaZulu-Natal

## GAZETTE

LGKZNG44-2023-FEB

REGION: ALL

|       |  |
|-------|--|
| 12.10 | 2206FG2206EZ00055162 - MARGATE TO PORT EDWARD  |
|       | FROM MARGATE TAXI RANK TURN LEFT TO MARINE DRIVE, PICK UP AT VILLA DEL SOL, TURN RIGHT ALFORD AVENUE 61 - TURN LEFT R61 TOLL ROAD, PROCEED WITH TOLL THROUGH SOUTHBROOM, PICK UP AND DROP OFF SOUTHBROOM, PROCEED ALONG R620 TOWARDS PORT EDWARD, PICK UP AND DROPOFF AT SAN LAMEER, PROCEED ON THE R620 TOWARDS TRAFALGAR, PICK AND DROP OFF AT TRAFALGAR PROCEED ON THE R620 TOWARDS MUNSTER, PICK UP AND DROP OFF AT MUNSTER, PROCEED ON THE R620 PICK UP AND DROP OFF AT IZINGOLWENI TURN OFF, PROCEED R620 TOWARDS PORT EDWARDS SAME ROUTE BACK TO MARGATE.                                       |
| 12.11 | 2206FG2206FK00055163 - 2. PORT EDWARD /IZINGOLWENI/BRAEMER/MARGATE ROUTE.  |
|       | FROM BRAEMAR ROAD, IZINGOLWENI, PORT EDWARD, TURN LEFT INTO BRAEMAR ROAD, PROCEED ALONG BRAEMAR ROAD TOWARDS IZINGOLWENI, TURN RIGHT - GRAVEL ROAD BRAEMAR/ NZIMANDE ROAD, ENKONENI STORE-DROP OFF AND PICK UP, PROCEED ALONG GRAVEL ROAD- ENKONENI TOWARDS NZIMANDE, PROCEED ALONG PASS ENTABENI SCHOOL, PROCEED SOMBISI STORE, TURN LEFT D861 TO WOZA PROCEED TO BAMBULA TAXI RANK TONGAAT ROAD TOWARDS PORT EDWARD PROCEED PAST TONGASI SCHOOL, TONGASI TAXI RANK, BALUNA ROAD TURN RIGHT TOWARDS PORT EDWARD TAXI RANK SAME ROUTE BACK.  |
| 12.12 | 2206FG2206FQ00055164 - PORT EDWARD TO WOZA   |
|       | FROM PORT EDWARD TAXI RANK TURN RIGHT INTO MAIN ROAD ROBOTS PROCEED R61 TOLL TOWARDS MARGATE, PROCEED R61 PAST PALM BEACH, TURN LEFT TOWARDS IZINGOLWENI, NZIMAKWE ROAD - TAR ROAD PROCEED TO THE OLD MUNSTER ROAD - MUNSTER SHOPPING CENTRE, TURN RIGHT INTO IZINGOLWENI GRAVEL ROAD PASS JERICHO STORE, PICK UP AND DROP OFF AT GATE STORE, TONGASI ROAD D1097, TURN RIGHT D0861 - WOZA ROAD PROCEED STRAIGHT ALONG WOZA ROAD, TURN LEFT TO PORT EDWARD TAXI RANK.   |
| 12.13 | 2206FG2206LS10055170 - 8. LAMONT ROUTE - MARGATE.  |
|       | FROM MANKUTSHANE RANK, TURN RIGHT GRAVEL ROAD D1091, STOP MONDE HIGH SCHOOL PROCEED ALONG D1091 GRAVEL ROAD, DLAMINI STOP PICK AND DROP OFF, MTHOMBOTHI SCHOOL STOPPING ZONE PROCEED ALONG TO LUDIMOLA CLINIC - PICK AND DROP OFF ZONE, LAMONG BIG STOP - STOP OFF AND PICK UP - DIP TANK, TURN OFF TO SERVICE ROAD NGWEMABALA, TURN RIGHT TOWARDS SUNDUZA ROAD PROCEED STRAIGHT WITH DINGSTONE GRAVEL ROAD, TURN AROUND AT SUNDUZA TAXI RANK USE THE SAME ROUTE BACK TO MARGATE TAXI RANK AND RETURN.   |
| 12.14 | 2206FG2206GG00194259 - PORT EDWARD TO WOZA / NZIMAKWE ROUTE.   |
|       | FROM PORT EDWARD TAXI RANK TURN RIGHT INTO MAIN ROAD ROBOT, PROCEED R61 TOLL TOWARDS MARGATE, PROCEED R61 PALM BEACH, TURN LEFT TOWARDS IZINGOLWENI. NZIMAKWE ROAD ---TARR ROAD, PROCEED TO MUNSTER ROAD ?MUNSTER SHOPPING CENTRE, TURN RIGHT INTO IZINGOLWENI GRAVEL ROAD PASS JERICHO STORE PICK UP AND DROP OFF AT GATE STORE, THONGASI ROAD D1097, TURN RIGHT D0861- WOZA ROAD, PROCEED STRAIGHT ALONG WOZA ROAD, TURN LEFT TO PORT EDWARD TAXI RANK.  |
| 12.15 | 2206FG2206GG00194260 - PORT EDWARD - XOLO/ GCILIMA ROUTE   |
|       | FROM PORT EDWARD / XOLO/ GCILIMA ROUTEPORT EDWARD TAXI RANK TOWARDS XOLO ROUTE TRIBAL AREA, PORT EDWARD/ IZINGOLWENI TARR ROAD, TURN RIGHT PENDUKA TOWARDS GCILIMA AND MARGATE TAXI RANK, PROCEED WITH GRAVEL ROAD --- PENDUKA MANZAMHLOPHE GRAVEL ROAD, PROCEED PASS JABULANI STORE D1095 GRAVEL XOLO SERVICE GRAVEL ROAD, PROCEED ALONG TOWARDS GCILIMA, KWA MKHIZE STORE ? DROP OFF AND PICK UP, TURN LEFT TO D1092 NKOTHANENI, TURN AROUND AT NKOTHANENI/THUTHUKA TAXI RANK, TURN RIGHT OKHUSHWINI GRAVEL ROAD, THOKOTHE ROAD SERVICE DELIHLAZO TAXI RANK, TURN AROUND SAME BACK.                  |
| 12.16 | 2206BG2206EZ00194262 - PORT EDWARD TO MARGATE.   |
|       | FROM PORT EDWARD TAXI RANK TURN RIGHT TO THE ROBOT, AT THE ROBOT TURN LEFT TO R61 AND PROCEED WITH R61 TOWARDS MUNSTER PICK UP AND DROP OFF AT MUNSTER, PROCEED TO TRAFALGAR PICK UP AND DROP OFF AND PROCEED TOWARDS SAN LAMEER PICK UP AND DROP OFF MARINA BEACH PROCEED TOWARDS SOUTHBROOM BUS STOP PICK UP AND DROP OFF, PROCEED STRAIGHT WITH R61, TURN LEFT TO ALFORD ROAD AND TURN RIGHT WITH ALFORD TO R620, PROCEED WITH R620 TO EMOYENI TAXI RANK, SAME ROUTE BACK TO THE RANK.  |
| 12.17 | 2206BG2206FG00194258 - PORT EDWARD / BRAEMAR/IZINGOLWENI/ MARGATE ROUTE  |
|       | STARTING POINT - BREMER ROAD, IZINGOLWENI, PORT EDWARD TURN LEFT INTO BREMER ROAD. PROCEED ALONG BREMER ROAD TOWARDS IZINGOLWENI, TURN RIGHT - GRAVEL ROAD BREMER /NZIMAKWE ROAD, ENKONENI STORE- DROP OFF AND PICK UP, PROCEED ALONG GRAVEL ROAD - ENKONENI TOWARDS NZIMAKWE, PROCEED ALONG, PASS ENTABENI SCHOOL, PROCEED SOMPISI STORE, TURN LEFT D861 TO WOZA, PROCEED TO BHAMBULA TAXI RANK, THONGASI ROAD TOWARDS PORT EDWARD, PROCEED PASS THONGASI SCHOOL, THONGASI TAXI RANK, BALULA ROAD, TURN RIGHT TOWARDS PORT EDWARD TAXI RANK, SAME ROUTINE BACK.                                       |
| 12.18 | 2206BG2206EZ00194266 - .LAMONT ROUTE- MARGATE .  |
|       | FROM MANKUTSHANE RANK, TURN RIGHT GRAVEL ROAD D1091, STOP MLONDE HIGH SCHOOL, PROCEED ALONG D1091 GRAVEL ROAD, DLAMINI STOP PICK UP AND DROP OFF, MTHOMBOTHI SCHOOL STOPPING ZONE, PROCEED ALONG TO LUDIMOLA CLINIC --- PICK UP AND DROP OFF ZONE, LAMONT BIG STOP ? DROP OFF AND PICK UP ? DIP TANK, TURN OFF TO SERVICE ROAD NGWEMABALA, TURN TOWARDS SUNDUZA TAXI RANK. USE THE SAME ROUTE BACK TO MARGATE TAXI RANK AND RETURN.  |
| 12.19 | KZPRERC2807320 - PORT EDWARD TO WOZA (ALTERNATIVE ROUTE)   |
|       | FROM WOZA NKONENI SPORTS FIELD PROCEED TO WOZA PICK AND DROP OFF KWANDELU, PROCEED TO MSINSINI PICK AND DROP OFF, PROCEED ALONG D0861 TURN LEFT P69 DROP OFF KWAMHAMBULA, TURN RIGHT D1097, PROCEED ALONG PICK AND DROP AT THONGATHI BUS STOP, TURN RIGHT INTO R61, PROCEED TO LEISURE BAY PICK AND DROP, THEN PROCEED TO PORT EDWARD AT THE ROBOT TURN RIGHT TO IZINGOLWENI AND TURN LEFT TO PORT EDWARD TAXI RANK AND RETURN BACK USING THE SAME ROUTE.  |
| 12.20 | KZPRERC2807369 - PHENDUKA TO MARGATE   |
|       | FROM PHENDUKA PICK AND DROP ESIDODANENI, PROCEED ALONG WITH P732 PICK AND DROP AT MANZAMHLOPHE MPCC, PROCEED PICK AND DROP AT THOKOTHE, PROCEED PASS OKHUSHWINI, PROCEED PICK AND DROP THOLOTHE, PROCEED PICK AND DROP OFF JABULA INN, PROCEED PICK AND DROP TO SOUTHBROOM, TURN LEFT WITH R620 PICK UP AND DROP OFF AT PISTOL SALOON, PROCEED TO RAMSGATE BUS STOP PICK AND DROP, TURN RIGHT TO EMOYENI CENTRE TAXI RANK AND RETURN BACK USING THE SAME ROUTE.  |
| 12.21 | KZPRERC2807418 - BRAEMAR TO MARGATE  |
|       | FROM BRAEMAR STORE TURN RIGHT TO IZINGOLWENI ROAD, TURN LEFT INTO P69 PICK UP AND DROP OFF AT GATE STORE, PROCEED TO MUNSTER ROAD, T JUNCTION TURN LEFT OR RIGHT TO MUNSTER PICK AND DROP AT MUNSTER SHOPPING CENTER, THEN TURN LEFT INTO R61 BOTH JOIN R61, PROCEED PICK AND DROP PASS TRAFALGAR, SAN-LAMEER, PROCEED PICK AND DROP MARINA BEACH, SOUTHBROOM, PROCEED WITH R61 PICK AND DROP, RAMSGATE NORTH OFF RAMP PASS ALFORD ROAD, TURN LEFT INTO R620 PICK AND DROP AT RAMSGATE NORTH BUS STOP, PROCEED AND TURN RIGHT EMOYENI CENTRE TAXI RANK AND RETURN BACK USING THE SAME ROUTE.           |
| 12.22 | KZPRERC2807467 - NKONENI TO MARGATE  |
|       | FROM NKONENI OPPOSITE NKONENI SPORT FIELD PROCEED WITH D0861 PICK AND DROP KWANDELU, PROCEED MSINSINI TURN LEFT INTO P69 DROP OFF BHAMBULA TAXI RANK, PROCEED PICK AND DROP AT GATE STORE, PROCEED TO MUNSTER SHOPPING CENTRE, TURN LEFT INTO R61 PROCEED PICK AND DROP TRAFALGAR, PROCEED PICK AND DROP SAN-LAMEER, PROCEED PICK AND DROP MARINA BEACH, PROCEED PICK AND DROP OFF SOUTH BROOM, TURN LEFT R620 PICK AND DROP PISTOL SALOON, THEN PROCEED PICK AND DROP AT RAMSGATE BUS STOP, THEN PROCEED AND TURN RIGHT INTO EMOYENI CENTRE (MARGATE) TAXI RANK AND RETURN BACK USING THE SAME ROUTE. |
| 12.23 | KZPRERC2807516 - KVALATSHODA TO MARGATE  |
|       | FROM KVALATSHODA PROCEED WITH LATSHODA TURN LEFT INTO R61 PICK AND DROP MUNSTER, TRAFALGAR, SAN-LAMEER, PICK AND DROP MARINA BEACH, PROCEED PASS SOUTHBROOM, TURN LEFT INTO R620 PICK AND DROP PASS PISTOL SALOON, PROCEED PICK AND DROP PASS RAMSGATE BUS STOP PROCEED AND TURN RIGHT MARGATE/EMOYENI CENTRE TAXI RANK AND RETURN BACK USING THE SAME ROUTE.  |

**transport**

Department:

Transport

Province of KwaZulu-Natal

**GAZETTE**

LGKZNG44-2023-FEB

REGION: ALL

|       |  |
|-------|--|
| 12.24 | KZPRERC2807565 - KWALATSHODA TO PORT EDWARD<br>FROM KWALATSHODA PROCEED TO KWALATSHODA PROCEED TO KWALATSHODA ROAD, TURN RIGHT R61, PROCEED PICK AND DROP PASS<br>MATIRSON SQUARE, PICK AND DROP ESTUARY HOTEL, PROCEED AND TURN RIGHT AT THE ROBOT TO IZINGOLWENI ROAD, PROCEED AND TURN<br>LEFT INTO PORT EDWARD TAXI RANK AND RETURN BACK USING THE SAME ROUTE. |
|-------|--|



## transport

Department:  
Transport  
Province of KwaZulu-Natal

## GAZETTE

LGKZNG44-2023-FEB

REGION: ALL

|      |   |     |   |
|------|---|-----|---|
| 1)   | <b>Application Number:</b> APP0149891   | 2)  | <b>Gazette Number:</b> LGKZNG44-2023-FEB                          |
| 3)   | <b>Applicant:</b> VH LUSHABA<br><b>ID NO.</b> 7104010471087<br><b>Association:</b> BAMBANANI TAXI ASSOCIATION(KZN)  | 4)  | <b>Applicant Address:</b><br>P.O BOX 14281<br>MARGATE<br><br>4275 |
| 5)   | <b>Existing Licence Holder:</b> NOT APPLICABLE<br><b>ID NO.</b> NOT APPLICABLE  | 6)  | <b>Existing Licence Holder Address:</b><br>NOT APPLICABLE         |
| 7)   | <b>Type of application:</b> NEW OPERATING LICENCE   | 8)  | <b>Operating Licence Number:</b> NOTAVAILABLE                     |
| 9)   | <b>Vehicle Type:</b> MINIBUS  | 10) | 1 X 15 (SEATED) + 0 (STANDING)                                    |
| 11)  | <b>Region:</b> UGU-OGWINI   |     |   |
| 12.1 | 2206EO2206EZ00055165 - 4 PORT EDWARD / XOLO / GCILIMA ROUTE<br>PORT EDWARD TAXI RANK TOWARDS XOLO ROUTE TRIBAL AREA, PORT EDWARD / IZINGOLWENI TAR ROAD, TURN RIGHT PENDUKA TOWARDS GCILIMA AND TOWARDS MARGATE TAXI RANK PROCEED WITH GRAVEL ROAD -PENDUKA MANZAMHLOPHE GRAVEL ROAD PROCEED PASS JABULANI STORE D1095 GRAVEL XOLO SERVICE GRAVEL ROAD PROCEED ALONG TOWARDS GDILIMA, KWAMKHIZA STORE - DROP OFF AND PICK UP TURN LEFT TO D1092 NKONENI, TURN AROUND AT NKONENI / TUTUKA TAXI RANK, TURN RIGHT - OKHUSHWINI GRAVEL ROAD - THOKOTHE ROAD - SERVICE ROAD, DELIHLAZO TAXI RANK, TURN AROUND SAME ROUTE BACK.   |     |   |
| 12.2 | 2206EO2206EZ00194263 - GCILIMA TO MARGATE GCILIMA TAXI RANK.<br><br>FROM GCILIMA R-D MARGATE, SERVICE TURN LEFT NKAMPINI-MBAMBI HIGH SCHOOL PICK UP DROP OFF MQADI STOPPING ZONE, TURN RIGHT D203- BHOKODISA, STOP AT MHLABULUNGILE SCHOOL, THANDOKUHLE / SHAKA STORE DROP OFF AND PICK UP, PROCEED ALONG D203, TURN LEFT R61 TOWARDS MARGATE, TURN LEFT AT RAMSGATE TURN OFF, TURN RIGHT AT ALFORD AVENUE, TURN LEFT IN MARINE DRIVE, TURN INTO EMOYENI TAXI RANK, RETURN SAME BACK TO GCILIMA.  |     |   |
| 12.3 | 2206EO2206EZ00194265 - 8.GCILIMA ROUTE TO MARGATE.<br><br>FROM GCILIMA TAXI RANK, GCILIMA ROAD, MARGATE SERVICE TURN LEFT NKAMPINI MBAMBI HIGH SCHOOL PICK UP AND DROP OFF, MQADI STOPPING ZONE TURN RIGHT D203 BHOKODISA, STOP AT MHLABULUNGILE SCHOOL, THANDOKUHLE / SHAKA STORE DROP OFF AND PICK UP, PROCEED ALONG D203, TURN LEFT AT R61 TOWARDS MARGATE, TURN LEFT AT RAMSGATE TURN OFF, TURN LEFT IN MARINE DRIVE, TURN RIGHT INTO EMOYENI TAXI RANK, AND RETURN OPPOSITE ROUTE BACK.  |     |   |
| 12.4 | 2206EV2206EZ00055166 - GCILIMA TO MARGATE<br><br>GCILIMA TAXI RANK, GCILIMA ROAD, MARGATE, SERVICE - TURN LEFT NKAMPINI - MBAMBI HIGH SCHOOL PICK UP AND DROP OFF, MQADI STOPPING ZONE, TURN RIGHT D203 - BHODISA, STOP AT MHLABULUNGILE SCHOOL, THANDOKUHLE / SHAKA STORE DROP OFF AND PICK UP PROCEED ALONG D203, TURN LEFT R61 TOWARDS MARGATE, TURN LEFT AT RAMSGATE TURN OFF, TURN RIGHT AT ALFORD AVENUE, TURN LEFT IN MARINE DRIVE, TURN RIGHT INTO EMOYENI TAXI RANK, RETURN OPPOSITE ROUTE BACK.   |     |   |
| 12.5 | 2206EV2206EZ00194264 - MVUTSHINI TO MARGATE.<br><br>FROM MVUTSHINI STAR POINTS TAXI RANK, PROCEED WITH GRAVEL ROAD TO MANKUNTSHANE PICK UP AT MBHELE BUS STOP, TURN RIGHT TO D1091 AT BANGUNI STORE PICK UP BANGUNI STORE, PROCEED THEN TURN LEFT INTO GRAVEL ROAD OATLANDS TOWARDS GAMALAKHE, TURN RIGHT INTO FASCADALE ROAD TO RAMSGATE PICK UP AND DROP OFF RAMSGATE TURN LEFT WITH R620 TO MARGATE-PROCEED WITH MARINE DRIVE TURN RIGHT TO MARGATE TAXI RANK, SAME ROUTE BACK TO MVUTSHINI.   |     |   |
| 12.6 | 2206EZ2100CY00055167 - GCILIMA TO MARGATE TAXI RANK<br>FROM MARGATE TAXI RANK TURN LEFT IN R61 MARINE DRIVE PROCEED ON THE R61 TOWARDS RAMSGATE, USE OLD RAMSGATE ROAD - ROAD AT SOUTHBROOM, TURN RIGHT INTO BUSHY VALE NO.1 PROCEED ON GRAVEL ROAD COME OUT AT BUSHY VALE NO.3 D337 - MARINA BEACH, PICK UP AT GCILIMA PHATHWA HIGH SCHOOL, TURN ON THE R102MARINA BEACH, PICK AND DROP OFF ZONE AT SOUTHBROOM, TURN LEFT ON THE R102 TO RAMSGATE, TAKE RAMSGATE TURN OFF ON TOLL ROAD, TURN RIGHT AT ALFORD AVENUE, TURN LEFT IN R61 MARINE DRIVE TURN RIGHT INTO EMOYENI TAXI RANK.  |     |   |
| 12.7 | 2206EZ22067A00055168 - MVUSHINI TO MARGATE<br><br>MVUSHINI ROUTE TURN LEFT INTO MARINE DRIVE, PROCEED STRAIGHT INTO MARINE DRIVE ,TURN RIGHT INTO FASCADALE ROAD TURN RIGHT INTO GRAVEL ROAD - OATSLANDS - TOWARDS GAMALAKHE, TURN RIGHT INTO D1097,TURN LEFT INTO D1091 AT BUNGANI STORE PROCEED STRAIGHT INTO GRAVEL ROAD, PICK UP AND DROP OFF AT THE STAR POINTS RANK, MVUTSHINI STOP - OFF AND PICK UP, WILTON ROAD - PROCEED LEFT STOP AT MBHELE STOP - PICK UP AND DROP OFF POINTS, TURN RIGHT MANKUTSHANE ROAD GRAVEL ,TURN AROUND AT MANKUTSHANE RANK SAME ROUTE BACK TO MARGATE.  |     |   |
| 12.8 | 2206FG21008S10055171 - PORT EDWARD TO PORT SHEPSTONE<br><br>FROM TAXI RANK TURN RIGHT IN MARINE DRIVE - R61, PROCEED WITH MARINE DRIVE TOWARDS SHELLEY BEACH, MANABA PICK UP ON MARINE DRIVE - GOLDEN MOON, DROP OFF IN MARINE DRIVE - UVONGO BUS STOP UVONGO - MARINE DRIVE PICK UP AND DROP OFF AT ST. MICHAEL-ON-SEA PROCEED MARINE DRIVE R61 TOWARDS SHELLEY BEACH, STOP AT ABRIE SPIES MARINE DRIVE AT PICK UP AND DROP OFF ZONE PROCEED WITH MARINE DRIVE, STOP AND PICK UP IN MARINE DRIVE (OLD DRIVE-IN), PROCEED WITH MARINE DRIVE-PICK UP AND DROP OFF AT OLD MCDONALDS FARM, STOP AND DROP OFF AT PORT SHEPSTONE TECHNIKON PROCEED WITH THE R61 - TURN RIGHT AT QUARRY ROAD INTERSECTION, TURN LEFT IN BAZLEY ROAD, TURN LEFT IN CONNER STREET, TURN RIGHT IN MCARTHUR STREET, TURN RIGHT IN DENNIS SHEPSTONE, TURN LEFT IN RYDER STREET ACROSS NELSON MANDELA DRIVE INTO PORT SHEPSTONE TAXI RANK SAME ROUTE BACK.  |     |   |
| 12.9 | 2206FG22067A00194261 - PORT EDWARD TO PORT SHEPSTONE<br><br>FROM PORT EDWARD TAXI RANK TURN RIGHT TO THE ROBOT, AT THE ROBOT TURN LEFT TO R61 AND PROCEED WITH R61 TOWARDS MUNSTER PICK UP AND DROP OFF AT MUNSTER, PROCEED TO TRAFALGAR PICK UP AND DROP OFF AND PROCEED TOWARDS SAN LAMEER PICK UP AND DROP OFF MARINA BEACH PROCEED TOWARDS SOUTHBROOM BUS STOP PICK UP AND DROP. PROCEED STRAIGHT WITH R61, TURN LEFT TO ALFORD ROAD AND TURN RIGHT WITH ALFORD TO R620, PROCEED WITH R620 MARINE DRIVE TO MANABA PICK UP AND DROP OFF AT MANABA BUS STOP, PROCEED WITH MARINE DRIVE UVONGO PICK UP AND DROP OFF UVONGO BUS STOP, PROCEED TO ST MICHAELS PICK UP AND DROP OFF AT ST MICHAELS, PROCEED TO SHELLEY BEACH STOP AT ABRI SPIES PICK UP AND DROP OFF, PROCEED WITH MARINE DRIVE TOWARDS MC DONALD FARM STOP AND DROP OFF PORT SHEPSTONE TECHNIKON PROCEED WITH R61TURN RIGHT AT QUARRY ROAD INTERSECTION TURN LEFT IN BAZLEY ROAD TURN LEFT INTO CORNNER ROAD TURN RIGHT IN MC ARTHUR STREET TURN RIGHT IN DENNIS SHEPSTONE TURN LEFT IN RYDER STREET ACROSS NELSON MANDELA INTO PORT SHEPSTONE TAXI RANK SAME ROUTE BACK TO PORT EDWARD.(CHANGE OF STARTING POINT) AS PER THE DECISION OF THE BOARD. |     |   |





## transport

Department:  
Transport  
Province of KwaZulu-Natal

## GAZETTE

LGKZNG44-2023-FEB

REGION: ALL

|       |   |  |
|-------|---|--|
| 12.10 | 2206FG2206EZ00055162 - MARGATE TO PORT EDWARD                             | FROM MARGATE TAXI RANK TURN LEFT TO MARINE DRIVE, PICK UP AT VILLA DEL SOL, TURN RIGHT ALFORD AVENUE 61 - TURN LEFT R61 TOLL ROAD, PROCEED WITH TOLL THROUGH SOUTHBROOM, PICK UP AND DROP OFF SOUTHBROOM, PROCEED ALONG R620 TOWARDS PORT EDWARD, PICK UP AND DROPOFF AT SAN LAMEER, PROCEED ON THE R620 TOWARDS TRAFALGAR, PICK AND DROP OFF AT TRAFALGAR PROCEED ON THE R620 TOWARDS MUNSTER, PICK UP AND DROP OFF AT MUNSTER, PROCEED ON THE R620 PICK UP AND DROP OFF AT IZINGOLWENI TURN OFF, PROCEED R620 TOWARDS PORT EDWARDS SAME ROUTE BACK TO MARGATE.                                       |
| 12.11 | 2206FG2206FK00055163 - 2. PORT EDWARD /IZINGOLWENI/BRAEMER/MARGATE ROUTE. | FROM BRAEMAR ROAD, IZINGOLWENI, PORT EDWARD, TURN LEFT INTO BRAEMAR ROAD, PROCEED ALONG BRAEMAR ROAD TOWARDS IZINGOLWENI, TURN RIGHT - GRAVEL ROAD BRAEMAR/ NZIMANDE ROAD, ENKONENI STORE-DROP OFF AND PICK UP, PROCEED ALONG GRAVEL ROAD- ENKONENI TOWARDS NZIMANDE, PROCEED ALONG PASS ENTABENI SCHOOL, PROCEED SOMBISI STORE, TURN LEFT D861 TO WOZA PROCEED TO BAMBULA TAXI RANK TONGAAT ROAD TOWARDS PORT EDWARD PROCEED PAST TONGASI SCHOOL, TONGASI TAXI RANK, BALUNA ROAD TURN RIGHT TOWARDS PORT EDWARD TAXI RANK SAME ROUTE BACK.  |
| 12.12 | 2206FG2206FQ00055164 - PORT EDWARD TO WOZA                                | FROM PORT EDWARD TAXI RANK TURN RIGHT INTO MAIN ROAD ROBOTS PROCEED R61 TOLL TOWARDS MARGATE, PROCEED R61 PAST PALM BEACH, TURN LEFT TOWARDS IZINGOLWENI, NZIMAKWE ROAD - TAR ROAD PROCEED TO THE OLD MUNSTER ROAD - MUNSTER SHOPPING CENTRE, TURN RIGHT INTO IZINGOLWENI GRAVEL ROAD PASS JERICCO STORE, PICK UP AND DROP OFF AT GATE STORE, TONGASI ROAD D1097, TURN RIGHT D0861 - WOZA ROAD PROCEED STRAIGHT ALONG WOZA ROAD, TURN LEFT TO PORT EDWARD TAXI RANK.   |
| 12.13 | 2206FG2206LS10055170 - 8. LAMONT ROUTE - MARGATE.                         | FROM MANKUTSHANE RANK, TURN RIGHT GRAVEL ROAD D1091, STOP MONDE HIGH SCHOOL PROCEED ALONG D1091 GRAVEL ROAD, DLAMINI STOP PICK AND DROP OFF, MTHOMBOTHI SCHOOL STOPPING ZONE PROCEED ALONG TO LUDIMOLA CLINIC - PICK AND DROP OFF ZONE, LAMONG BIG STOP - STOP OFF AND PICK UP - DIP TANK, TURN OFF TO SERVICE ROAD NQMWEMABALA, TURN RIGHT TOWARDS SUNDUZA ROAD PROCEED STRAIGHT WITH DINGSTONE GRAVEL ROAD, TURN AROUND AT SUNDUZA TAXI RANK USE THE SAME ROUTE BACK TO MARGATE TAXI RANK AND RETURN.  |
| 12.14 | 2206FG2206GG00194259 - PORT EDWARD TO WOZA / NZIMAKWE ROUTE.              | FROM PORT EDWARD TAXI RANK TURN RIGHT INTO MAIN ROAD ROBOT, PROCEED R61 TOLL TOWARDS MARGATE, PROCEED R61 PALM BEACH, TURN LEFT TOWARDS IZINGOLWENI. NZIMAKWE ROAD ---TARR ROAD, PROCEED TO MUNSTER ROAD ?MUNSTER SHOPPING CENTRE, TURN RIGHT INTO IZINGOLWENI GRAVEL ROAD PASS JERICHO STORE PICK UP AND DROP OFF AT GATE STORE, THONGASI ROAD D1097, TURN RIGHT D0861- WOZA ROAD, PROCEED STRAIGHT ALONG WOZA ROAD, TURN LEFT TO PORT EDWARD TAXI RANK.  |
| 12.15 | 2206FG2206GG00194260 - PORT EDWARD - XOLO/ GCILIMA ROUTE                  | FROM PORT EDWARD / XOLO/ GCILIMA ROUTEPORT EDWARD TAXI RANK TOWARDS XOLO ROUTE TRIBAL AREA, PORT EDWARD/ IZINGOLWENI TARR ROAD, TURN RIGHT PENDUKA TOWARDS GCILIMA AND MARGATE TAXI RANK, PROCEED WITH GRAVEL ROAD --- PENDUKA MANZAMHLOPHE GRAVEL ROAD, PROCEED PASS JABULANI STORE D1095 GRAVEL XOLO SERVICE GRAVEL ROAD, PROCEED ALONG TOWARDS GCILIMA, KWA MKHIZE STORE ? DROP OFF AND PICK UP, TURN LEFT TO D1092 NKOTHANENI, TURN AROUND AT NKOTHANENI/THUTHUKA TAXI RANK, TURN RIGHT OKHUSHWINI GRAVEL ROAD, THOKOTHE ROAD SERVICE DELIHLAZO TAXI RANK, TURN AROUND SAME BACK.                  |
| 12.16 | 2206BG2206EZ00194262 - PORT EDWARD TO MARGATE.                            | FROM PORT EDWARD TAXI RANK TURN RIGHT TO THE ROBOT, AT THE ROBOT TURN LEFT TO R61 AND PROCEED WITH R61 TOWARDS MUNSTER PICK UP AND DROP OFF AT MUNSTER, PROCEED TO TRAFALGAR PICK UP AND DROP OFF AND PROCEED TOWARDS SAN LAMEER PICK UP AND DROP OFF MARINA BEACH PROCEED TOWARDS SOUTHBROOM BUS STOP PICK UP AND DROP OFF, PROCEED STRAIGHT WITH R61, TURN LEFT TO ALFORD ROAD AND TURN RIGHT WITH ALFORD TO R620, PROCEED WITH R620 TO EMOYENI TAXI RANK, SAME ROUTE BACK TO THE RANK.  |
| 12.17 | 2206BG2206FG00194258 - PORT EDWARD / BRAEMAR/IZINGOLWENI/ MARGATE ROUTE   | STARTING POINT - BREMER ROAD, IZINGOLWENI, PORT EDWARD TURN LEFT INTO BREMER ROAD. PROCEED ALONG BREMER ROAD TOWARDS IZINGOLWENI, TURN RIGHT - GRAVEL ROAD BREMER /NZIMAKWE ROAD, ENKONENI STORE- DROP OFF AND PICK UP, PROCEED ALONG GRAVEL ROAD - ENKONENI TOWARDS NZIMAKWE, PROCEED ALONG, PASS ENTABENI SCHOOL, PROCEED SOMPISI STORE, TURN LEFT D861 TO WOZA, PROCEED TO BHAMBULA TAXI RANK, THONGASI ROAD TOWARDS PORT EDWARD, PROCEED PASS THONGASI SCHOOL, THONGASI TAXI RANK, BALULA ROAD, TURN RIGHT TOWARDS PORT EDWARD TAXI RANK, SAME ROUTINE BACK.                                       |
| 12.18 | 2206BG2206EZ00194266 - .LAMONT ROUTE- MARGATE .                           | FROM MANKUTSHANE RANK, TURN RIGHT GRAVEL ROAD D1091, STOP MLONDE HIGH SCHOOL, PROCEED ALONG D1091 GRAVEL ROAD, DLAMINI STOP PICK UP AND DROP OFF, MTHOMBOTHI SCHOOL STOPPING ZONE, PROCEED ALONG TO LUDIMOLA CLINIC --- PICK UP AND DROP OFF ZONE, LAMONT BIG STOP ? DROP OFF AND PICK UP ? DIP TANK, TURN OFF TO SERVICE ROAD NGWEMABALA, TURN TOWARDS SUNDUZA TAXI RANK. USE THE SAME ROUTE BACK TO MARGATE TAXI RANK AND RETURN.  |
| 12.19 | KZPRERC2807320 - PORT EDWARD TO WOZA (ALTERNATIVE ROUTE)                  | FROM WOZA NKONENI SPORTS FIELD PROCEED TO WOZA PICK AND DROP OFF KWANDELU, PROCEED TO MSINSINI PICK AND DROP OFF, PROCEED ALONG D0861 TURN LEFT P69 DROP OFF KWAMHAMBULA, TURN RIGHT D1097, PROCEED ALONG PICK AND DROP AT THONGATHI BUS STOP, TURN RIGHT INTO R61, PROCEED TO LEISURE BAY PICK AND DROP, THEN PROCEED TO PORT EDWARD AT THE ROBOT TURN RIGHT TO IZINGOLWENI AND TURN LEFT TO PORT EDWARD TAXI RANK AND RETURN BACK USING THE SAME ROUTE.  |
| 12.20 | KZPRERC2807369 - PHENDUKA TO MARGATE                                      | FROM PHENDUKA PICK AND DROP ESIDODANENI, PROCEED ALONG WITH P732 PICK AND DROP AT MANZAMHLOPHE MPCC, PROCEED PICK AND DROP AT THOKOTHE, PROCEED PASS OKHUSHWINI, PROCEED PICK AND DROP THOLOTHE, PROCEED PICK AND DROP OFF JABULA INN, PROCEED PICK AND DROP TO SOUTHBROOM, TURN LEFT WITH R620 PICK UP AND DROP OFF AT PISTOL SALOON, PROCEED TO RAMSGATE BUS STOP PICK AND DROP, TURN RIGHT TO EMOYENI CENTRE TAXI RANK AND RETURN BACK USING THE SAME ROUTE.  |
| 12.21 | KZPRERC2807418 - BRAEMAR TO MARGATE                                       | FROM BRAEMAR STORE TURN RIGHT TO IZINGOLWENI ROAD, TURN LEFT INTO P69 PICK UP AND DROP OFF AT GATE STORE, PROCEED TO MUNSTER ROAD, T JUNCTION TURN LEFT OR RIGHT TO MUNSTER PICK AND DROP AT MUNSTER SHOPPING CENTER, THEN TURN LEFT INTO R61 BOTH JOIN R61, PROCEED PICK AND DROP PASS TRAFALGAR, SAN-LAMEER, PROCEED PICK AND DROP MARINA BEACH, SOUTHBROOM, PROCEED WITH R61 PICK AND DROP, RAMSGATE NORTH OFF RAMP PASS ALFORD ROAD, TURN LEFT INTO R620 PICK AND DROP AT RAMSGATE NORTH BUS STOP, PROCEED AND TURN RIGHT EMOYENI CENTRE TAXI RANK AND RETURN BACK USING THE SAME ROUTE.           |
| 12.22 | KZPRERC2807467 - NKONENI TO MARGATE                                       | FROM NKONENI OPPOSITE NKONENI SPORT FIELD PROCEED WITH D0861 PICK AND DROP KWANDELU, PROCEED MSINSINI TURN LEFT INTO P69 DROP OFF BHAMBULA TAXI RANK, PROCEED PICK AND DROP AT GATE STORE, PROCEED TO MUNSTER SHOPPING CENTRE, TURN LEFT INTO R61 PROCEED PICK AND DROP TRAFALGAR, PROCEED PICK AND DROP SAN-LAMEER, PROCEED PICK AND DROP MARINA BEACH, PROCEED PICK AND DROP OFF SOUTH BROOM, TURN LEFT R620 PICK AND DROP PISTOL SALOON, THEN PROCEED PICK AND DROP AT RAMSGATE BUS STOP, THEN PROCEED AND TURN RIGHT INTO EMOYENI CENTRE (MARGATE) TAXI RANK AND RETURN BACK USING THE SAME ROUTE. |
| 12.23 | KZPRERC2807516 - KVALATSHODA TO MARGATE                                   | FROM KVALATSHODA PROCEED WITH LATSHODA TURN LEFT INTO R61 PICK AND DROP MUNSTER, TRAFALGAR, SAN-LAMEER, PICK AND DROP MARINA BEACH, PROCEED PASS SOUTHBROOM, TURN LEFT INTO R620 PICK AND DROP PASS PISTOL SALOON, PROCEED PICK AND DROP PASS RAMSGATE BUS STOP PROCEED AND TURN RIGHT MARGATE/EMOYENI CENTRE TAXI RANK AND RETURN BACK USING THE SAME ROUTE.  |



**transport**

Department:

Transport

Province of KwaZulu-Natal

**GAZETTE**

LGKZNG44-2023-FEB

REGION: ALL

|       |  |
|-------|--|
| 12.24 | KZPRERC2807565 - KWALATSHODA TO PORT EDWARD<br>FROM KWALATSHODA PROCEED TO KWALATSHODA PROCEED TO KWALATSHODA ROAD, TURN RIGHT R61, PROCEED PICK AND DROP PASS<br>MATIRSON SQUARE, PICK AND DROP ESTUARY HOTEL, PROCEED AND TURN RIGHT AT THE ROBOT TO IZINGOLWENI ROAD, PROCEED AND TURN<br>LEFT INTO PORT EDWARD TAXI RANK AND RETURN BACK USING THE SAME ROUTE. |
|-------|--|



## transport

Department:  
Transport  
Province of KwaZulu-Natal

## GAZETTE

LGKZNG44-2023-FEB

REGION: ALL

|   |  |
|---|--|
| 1) <b>Application Number:</b> APP0149892  | 2) <b>Gazette Number:</b> LGKZNG44-2023-FEB  |
| 3) <b>Applicant:</b> SS NGIBA<br><b>ID NO.</b> 6707285284083<br><b>Association:</b> STANGER TAXI OWNERS ASSOCIATION | 4) <b>Applicant Address:</b><br>P.O BOX 4555<br>STANGER  |
| 5) <b>Existing Licence Holder:</b> NOT APPLICABLE<br><b>ID NO.</b> NOT APPLICABLE                                   | 4450<br>6) <b>Existing Licence Holder Address:</b><br>NOT APPLICABLE   |
| 7) <b>Type of application:</b> NEW OPERATING LICENCE  | 8) <b>Operating Licence Number:</b> NOTAVAILABLE   |
| 9) <b>Vehicle Type:</b> MINIBUS   | 10) 1 X 15 (SEATED) + 0 (STANDING)   |
| 11) <b>Region:</b> ILEMBE   |  |
| 12.1  | 22027Q2201EM10191823 - STANGER TO MANGUZI<br>FROM STANGER TAXI RANK AT THE CORNER OF CATO STREET AND BALCOMB STREET, TURN LEFT INTO BALCOMB STREET, TURN RIGHT INTO GLEDOWMILL ROAD, TURN LEFT INTO R102 PASSING MANDINI, GINGINDLOVU AND TURN LEFT INTO R66, TURN RIGHT INTO R102 TO MTHUNZINI, PASS MTUNZINI, PASS EMPANGENI USING R102 JOIN N2 TO MTUBATUBA PASS HLUHLUWE, PASS MKHUZE, TURN RIGHT INTO P522/1 PASS JOZINI PROCEED AND TURN RIGHT INTO P55/2 PROCEED TO OPHONDWENI AND DROP OFF PASSENGERS PROCEED AND JOIN R22, PROCEED UNTIL MANGUZI THEN TURN RIGHT INTO MANGUZI TAXI RANK (DROP OFF AND PICK UP PASSENGERS AND BACK TO STANGER TAXI RANK)   |
| 12.2  | 22027Q2202HJ00191826 - STANGER TO BALLITO BAY.<br>FROM STANGER TAXI RANK AT THE CORNER OF CATO AND BALCOMB STREET, TURN LEFT INTO BALCOMB STREET, TURN RIGHT INTO GLEDOWMILL ROAD, TURN RIGHT INTO R102 PASS NTSHAWINI, MELLVILLE, GROUTVILLE START PICKING UP AND DROPPING OFF AT ETETE PROCEED TO SHAKASKRAAL RAILWAY STATION ( PICK AND DROP) PROCEED AND TURN LEFT INTO SALT ROCK ROAD CROSS N2 FREEWAY PROCEED PASS SIZANI SCHOOL, PASS SHELL GARAGE, PASS SALT ROCK HOTEL, JOIN DOLPHIN CRESCENT ROAD, JOIN OCEAN DRIVE, JOIN DOLPHIN CRESCENT PROCEED AND TURN RIGHT INTO COMPENSATION BEACH BOULEVARD ROAD PROCEED AND TURN INTO TAXI STOP NEXT TO SPAR (DROP OFF AND PICK UP PASSENGERS), RETURN USING COMPENSATION BEACH ROAD, TURN LEFT TO JOIN HAWKINS ROAD, LEFT INTO BALLITO DRIVE PASS CALTEX GARAGE PROCEED TO A TRAFFIC CIRCLE AND TURN LEFT INTO BALLITO BUSINESS PARK ( DROP OFF AND PICK UP PASSENGERS) RETURN TO STANGER TAXI RANK USING BALLITO DRIVE TURN LEFT TO JOIN N2 PROCEED TURN LEFT TO JOIN SALT ROCK ROAD, TURN RIGHT TO JOIN R102 PASS UHLALI POLICE STATION, PASS STANGER POLICE STATION JOIN ALBERT LUTHULI STREET, TURN RIGHT INTO BALCOMB STREET AND TURN LEFT INTO STANGER TAXI RANK ( DROP OFF AND PICK UP PASSENGERS). |
| 12.3  | 22027Q22068T10191820 - STANGER TO PIETERMARITZBURG.<br>FROM STANGER TAXI RANK RIGHT AT THE CORNER OF CATO AND BALCOMB STREET, TURN RIGHT INTO BALCOMB STREET, TURN LEFT INTO CATO STREET, TURN RIGHT INTO MAHTMA GHANDI STREET WHICH BECOMES ALBERT LUTHULI STREET, JOIN R74, PASS MAPHUMULO, PASS KRANSKOP AND PROCEED WITH R74 PROCEED AND TURN LEFT INTO R33 PROCEED PASSING SEVEN OAK, PASS NEW HANOVER PROCEED WITH R33 AND TURN LEFT TO BHAMBATHA ROAD WHICH BECOMES DR CHOTA MOTALA ROAD BECOMING CHURCH STREET TURN LEFT TO PIETERMARITZBURG TAXI RANK (DROP OFF AND PICK UP PASSENGERS TO STANGER TAXI RANK USING THE SAME ROUTE).  |
| 12.4  | 22027Q2206W100191815 - STANGER TO DARNALL<br>FROM STANGER TAXI RANK AT THE CORNER OF CATO STREET AND BALCOMB STREET, TURN LEFT INTO BALCOMB STREET, TURN RIGHT INTO GLEDOWMILL ROAD, TURN LEFT INTO R102 TURN LEFT INTO D159 CROSS RAILWAY BRIDGE (PICK AND DROP PASSENGERS) PROCEED AND TURN RIGHT, CROSS A BRIDGE TOWARDS HULLET SUGARMILL DROP OFF AND PICK UP PASSENGERS AT THE CORNER OF NALLAH AND SAMARDEE ROAD IN DARNALL.   |
| 12.5  | 22027Q2209QU10191818 - STANGER TO MANDENI.<br>FROM STANGER TAXI RANK AT THE CORNER OF CATO AND BALCOMB STREET, TURN LEFT INTO BALCOMB STREET, TURN RIGHT INTO GLEDOWMILL ROAD, TURN LEFT TO JOIN R102 PROCEED PASSING NEWGEUDELAND, DARNAL, ZINKWAZI, FORT PEARSON TUGELA, TURN LEFT TO JOIN D258 PROCEED AND TURN RIGHT INTO P459 PROCEED AND TURN LEFT AT THE SET OF ROBOTS, PROCEED AND TURN LEFT INTO MANDENI TAXI RANK, DROP OFF PASSENGERS AND PICK UP PASSENGERS TO STANGER TAXI RANK USING THE SAME ROUTE.   |
| 12.6  | 22027Q220HJ00197122 - STANGER TO BALLITO BAY.<br>FROM STANGER TAXI RANK AT THE CORNER OF CATO AND BALCOMB STREET, TURN LEFT INTO BALCOMB STREET, TURN RIGHT INTO GLEDOWMILL ROAD, TURN RIGHT INTO R102 PASS NTSHAWINI, MELLVILLE, GROUTVILLE START PICKING UP AND DROPPING OFF AT ETETE PROCEED TO SHAKASKRAAL RAILWAY STATION ( PICK AND DROP) PROCEED AND TURN LEFT INTO SALT ROCK ROAD CROSS N2 FREEWAY PROCEED PASS SIZANI SCHOOL, PASS SHELL GARAGE, PASS SALT ROCK HOTEL, JOIN DOLPHIN CRESCENT ROAD, JOIN OCEAN DRIVE, JOIN DOLPHIN CRESCENT PROCEED AND TURN RIGHT INTO COMPENSATION BEACH BOULEVARD ROAD PROCEED AND TURN INTO TAXI STOP NEXT TO SPAR (DROP OFF AND PICK UP PASSENGERS), RETURN USING COMPENSATION BEACH ROAD, TURN LEFT TO JOIN HAWKINS ROAD, LEFT INTO BALLITO DRIVE PASS CALTEX GARAGE PROCEED TO A TRAFFIC CIRCLE AND TURN LEFT INTO BALLITO BUSINESS PARK ( DROP OFF AND PICK UP PASSENGERS) RETURN TO STANGER TAXI RANK USING BALLITO DRIVE TURN LEFT TO JOIN N2 PROCEED TURN LEFT TO JOIN SALT ROCK ROAD, TURN RIGHT TO JOIN R102 PASS UHLALI POLICE STATION, PASS STANGER POLICE STATION JOIN ALBERT LUTHULI STREET, TURN RIGHT INTO BALCOMB STREET AND TURN LEFT INTO STANGER TAXI RANK ( DROP OFF AND PICK UP PASSENGERS).  |
| 12.7  | KZNNRBCB601NS112332 - STANGER TO NTSHAWINI<br>FROM STANGER TAXI RANK TURN RIGHT TO BALCOMB STREET TURN LEFT INTO CHIEF ALBERT STREET PROCEED STANGER PASSING POLICE STATION JOIN R102 TURN RIGHT AT GLEDOW CROSSING AND TURN RIGHT INTO NTSHAWINI AREA THEN LEFT AT MAGANGA COTTAGE TO DROP AND PICK PASSENGERS AND RETURN TO STANGER TAXI RANK ON THE SAME.   |
| 12.8  | KZNNRBCB601NS112363 - STANGER TO THEM BENI ONE<br>FROM STANGER TAXI RANK TURN LEFT TO BALCOMB STREET TURN RIGHT TO R102, TURN LEFT BEFORE PASSING GROUTVILLE HIGH SCHOOL THEN INTO D226 AT THEM BENI ONE (MJOISTY STOP) TO DROP OFF AND PICK UP PASSENGERS AND RETURN TO STANGER TAXI RANK ON THE SAME ROUTE.  |
| 12.9  | KZNNRBCB601NS112394 - STANGER TO GLEDOW MILL<br>FROM STANGER TAXI RANK TURN LEFT TO BALCOMB STREET TURN RIGHT INTO GLEDOW MILL ROAD CROSS R102 THEN PROCEED ALONG GLEDOW MILL ROAD PASSING GLEDOW SUGAR MILL DROP OFF PASSENGERS TO GLEDOW MINI MARKET AND DROP OFF AND PICK UP PASSENGERS PROCEED TO GLEDOW MILL MINI MARKET AND DROP OFF AND PICK UP PASSENGERS AND RETURN TO STANGER TAXI RANK IN THE SAME ROUTE.   |
| 12.10   | KZNNRBCB601NS112425 - STANGER TO BLYTHDALE BEACH<br>FROM STANGER TAXI RANK TURN LEFT INTO BALCOMB STREET, RIGHT INTO GLEDOW MILL ROAD TURN LEFT INTO R102 TURN RIGHT INTO R74 PROCEED TO BLYTHDALE BEACH TO DROP OFF AND PICK UP PASSENGERS AND RETURN TO STANGER TAXI RANK ON THE SAME ROUTE.   |
| 12.11   | KZNNRBCB601NS112456 - STANGER TO NEWGEELERLAND<br>FROM STANGER TAXI RANK LEFT BALCOMB STREET, TURN RIGHT TO GLEDOW MILL ROAD TURN RIGHT TO R102 TURN RIGHT INTO NEW GEELERLAND AND DROP OFF AND PICK UP PASSENGERS AND RETURN TO STANGER TAXI RANK ON THE SAME ROUTE.  |



## transport

Department:  
Transport  
Province of KwaZulu-Natal

## GAZETTE

LGKZNG44-2023-FEB

REGION: ALL

|       |   |
|-------|---|
| 12.12 | KZNNRBCB601NS112487 - STANGER TO SHAKAVILLE<br>FROM STANGER TAXI RANK TURN LEFT TO BALCOMB STREET TURN LEFT INTO GLEDOW MILL ROAD TURN RIGHT INTO KING SHAKA, TURN LEFT INTO MAHATMA GANDI ROAD TURN RIGHT INTO CATO STREET ALONG SHAKAVILLE, DROP OFF PASSENGER AND PICK UP TURN LEFT TO BAUHINIA RIGHT INTO SHAKAVILLE STREET LEFT TO SCHOOL STREET LEFT TO MDIMA RIGHT TO MAFAVUKE, RIGHT TO NOBAMBA RIGHT TO MFECANE AND DROP OFF AND PICK UP PASSENGERS AND RETURN TO STANGER TAXI RANK ON THE SAME ROUTE. |
| 12.13 | KZNNRBCB601NS112518 - STANGER TO LINDELANI<br>FROM STANGER TAXI RANK RIGHT INTO BALCOMB STREET LEFT INTO GLEDOW MILL ROAD, TURN RIGHT INTO KING SHAKA PROCEED INTO DOESBURG ROAD, LEFT INTO LINDELANI ROAD DROP OFF AND PICK UP PASSENGERS AND RETURN TO STANGER TAXI RANK ON THE SAME ROUTE.   |
| 12.14 | KZNNRBCB601NS112549 - STANGER TO DORINGKOP<br>FROM STANGER TAXI RANK RIGHT INTO BALCOMB STREET LEFT INTO GLEDOW MILL ROAD, TURN RIGHT INTO KING SHAKA ROAD PROCEED ALONG DOESBURG ROAD, TURN LEFT TO P10 PASS SHAKAMBULA PASS EMPUMELELO CLINIC LEFT INTO DORINGKOP DROP AND PICK UP PASSENGERS AND RETURN ON TO STANGER TAXI RANK ON THE SAME ROUTE.   |
| 12.15 | KZNNRBCB601NS112580 - STANGER TO CHARLOTTEDALE<br>FROM STANGER TAXI RANK, TURN RIGHT INTO GLEDOW MILL ROAD, TURN RIGHT INTO R102 PROCEED ALONG R102, TURN LEFT AND PASS GROUTVILLE CLINIC PASS ALDENVILLE PRIMARY SCHOOL PASS THE CHARLOTTEDALE RAILWAY STATION, TURN LEFT TO CHARLOTTEDALE INFORMAL SETTLEMENT, PICK UP AND DROP PASSENGERS AND RETURN TO STANGER TAXI RANK ON THE SAME ROUTE.   |
| 12.16 | KZNNRBCB601NS112611 - STANGER TO CRANBROOK<br>FROM STANGER TAXI RANK RIGHT INTO BALCOMB STREET LEFT TO CHIEF ALBERT STREET PROCEED PASSING STANGER POLICE STATION, TURN RIGHT TO R102 PASSING CRANBROOK ROAD PROCEED ALONG CRANBROOK ROAD AND PASS ZILUNGISELE PRIMARY SCHOOL AND MGIGIMBE PRIMARY SCHOOL BOTH ON THE LEFT AND AT CRANBROOK PICK AND DROP PASSENGERS AND RETURN TO STANGER TAXI RANK ON THE SAME ROUTE.   |
| 12.17 | KZNNRBCB601NS112642 - STANGER TO GROUTVILLE<br>FROM STANGER TAXI RANK TURN RIGHT TO BALCOMB STREET AND LEFT TO ALBERT LUTHULI STREET JOIN R102 PROCEED AND TURN RIGHT TO NOKUKHANYA LUTHULI STREET PASS LUTHULI MUSEUM, TURN LEFT AT THE T JUNCTION PASS THE GRAVE YARD AT MELANDA TO DROP OFF AND PICK UP PASSENGERS AND RETURN TO STANGER TAXI RANK ON THE SAME ROUTE.  |
| 12.18 | KZNNRBCB601NS112673 - STANGER TO ETHEMBENI TWO<br>FROM STANGER TAXI RANK TURN LEFT TO BALCOMB STREET, RIGHT TO GLEDOW MILL ROAD, LEFT TO R102 TURN RIGHT TO JOIN R74 PROCEED STRAIGHT UNTIL YOU JOIN N2 SOUTH FREEWAY PROCEED AND TURN TO THE FIRST LEFT TURN OFF, TURN RIGHT TO D226 AND CROSS OVER N2 FREEWAY, TURN TO THE FIRST RIGHT PALM LAND PASSING B&B TO ETHEMBENI TWO DROP OFF AND PICK UP PASSENGERS AND RETURN TO STANGER TAXI RANK ON THE SAME ROUTE.  |
| 12.19 | KZNNRBCB601NS112704 - STANGER TO TINLEY MANOR<br>FROM STANGER TAXI RANK LEFT INTO BALCOMB STREET TURN LEFT INTO CHIEF ALBERT LUTHULI STREET PROCEED PASSING STANGER POLICE STATION TURN RIGHT TO JOIN R102 TURN LEFT TINLEY MANOR ROAD PASS UNDERNEATH THE BRIDGE PROCEED STRAIGHT TO TINLEY MANOR PICK UP AND DROP OFF AND PICK UP PASSENGERS AND RETURN TO STANGER TAXI RANK ON THE SAME ROUTE.   |
| 12.20 | KZNNRBCB601NS112735 - STANGER TO EMPANGENI<br>FROM STANGER TAXI RANK TURN LEFT TO BALCOMB STREET TURN RIGHT TO GLEDOW MILL TURN LEFT TO R102 NORTH, PROCEED STRAIGHT UNTIL TURN LEFT TO R34 TURN RIGHT TO UNNAMED ROAD AFTER MAXWELL TURN RIGHT TO COMMERCIAL ROAD AND TURN RIGHT INTO EMPANGENI B RANK. DROP OFF AND PICK UP PASSENGERS AND RETURN TO STANGER TAXI RANK ON THE SAME ROUTE.   |
| 12.21 | KZNNRBCB601NS112797 - STANGER TO MTUBATUBA<br>FROM STANGER TAXI RANK TURN LEFT TO BALCOMB STREET TURN RIGHT INTO GLEDOW MILL ROAD LEFT INTO R102 RIGHT INTO R74 PROCEED TO JOIN N2 NORTH FREEWAY PASS MTHUNZINI TOLL PLAZA, PROCEED UNTIL TURN RIGHT TO JOIN TO JOIN R618 TURN LEFT TO INYATHI ROAD AND TURN RIGHT INTO MTUBATUBA TAXI RANK, DROP OFF AND PICK UP RETURN TO STANGER TAXI RANK ON THE SAME ROUTE.  |
| 12.22 | KZNNRBCB601NS112828 - STANGER TO ASHVILLE / MADUNDUBE<br>FROM STANGER TAXI RANK TURN LEFT INTO BALCOMB STREET TURN LEFT TO GLEDOW MILL TURN RIGHT INTO KING SHAKA STREET TURN LEFT INTO R74 PASS STANGER KEARSENEY, DROP OFF PASSENGERS PASS KWANYONGO SPAZA SHOP AT MADUNDUBE AND DROP OFF PASSENGERS TURN LEFT TO GLENDALE ROAD PASSING NYASENI STORE TO EMKHAMBINI STOP AT MADUNDUBE, DROP OFF AND PICK UP AT RETURN TO STANGER TAXI RANK ON THE SAME ROUTE.   |
| 12.23 | KZNNRBCB601NS112890 - STANGER TO SANSOSI<br>FROM STANGER TAXI RANK LEFT TO BALCOMB STREET TURN LEFT TO GLEDOW MILL ROAD, TURN RIGHT TO KING SHAKA ROAD PROCEED ALONG DOESBURG ROAD TURN LEFT TO SANSOSI PICK UP AND DROP OFF PASSENGERS AND RETURN TO STANGER TAXI RANK ON THE SAME ROUTE.  |
| 12.24 | KZNNRBCB601NS112921 - STANGER TO DRIEFONTEIN<br>FROM STANGER TAXI RANK, RIGHT BALCOMBE STREET, TURN LEFT TO CHIEF ALBERT LUTHULI STREET PROCEED PASSING STANGER POLICE STATION, TURN RIGHT TO R102 PROCEED ALONG R102, TURN RIGHT ON COMPENSATION ROAD PROCEED TO DRIEFONTEIN TAXI RANK DROP AND PICK UP PASSENGERS AND RETURN TO STANGER TAXI RANK ON THE SAME ROUTE.  |
| 12.25 | KZNNRBCB601NS112952 - STANGER TO SHEFIELD<br>FROM STANGER TAXI RANK TURN LEFT TO BALCOMB STREET TURN RIGHT TO GLEDOW MILL ROAD PROCEED AND TURN RIGHT TO JOIN R102 ALONG R102 TURN LEFT SALT ROCK ROAD AND CROSSOVER N2 FREEWAY INTO SHEFIELD BEACH ROAD PROCEED SHEFIELD BEACH ROAD DROP OFF PASSENGERS PASSING CBD TO BP GARAGE TO SHEFIELD BEACH DROP OFF AND PICK UP PASSENGERS AND RETURN TO STANGER TAXI RANK ON THE SAME ROUTE.  |
| 12.26 | KZNNRBCB601NS112983 - STANGER TO GREYTOWN<br>FROM STANGER TAXI RANK TURN LEFT INTO BALCOMB STREET TURN LEFT INTO GLEDOW MILL ROUTE, RIGHT INTO KING SHAKA STREET LEFT INTO R74, PROCEED AND TURN LEFT INTO DURBAN STREET INTO GREYTOWN TAXI RANK DROP OFF AND PICK UP PASSENGERS RETURN TO STANGER TAXI RANK ON THE SAME ROUTE.   |
| 12.27 | KZNNRBCB601NS113076 - STANGER TO TETE<br>FROM STANGER TAXI RANK TURN INTO BALCOMB STREET TURN LEFT INTO CHIEF ALBERT LUTHULI PROCEED PASSING STANGER POLICE STATION TURN RIGHT R102 PROCEED TURN RIGHT TETE TOWNSHIP DROP OFF AND PICK UP PASSENGER AND RETURN TO STANGER TAXI RANK ON THE SAME ROUTE.  |
| 12.28 | KZNNRBCB601NS113138 - STANGER TO SHOMBELA<br>FROM STANGER TAXI RANK TURN INTO BALCOMB STREET TURN LEFT INTO CHIEF ALBERT STREET PASSING STANGER POLICE STATION TURN INTO R102 TURN RIGHT TO ZHILABATHINI PASSING LLOYD SCHOOL TURN LEFT PROCEED TO SHOMBELA TOWNSHIP DROP OFF AND PICK UP PASSENGER AND RETURN TO STANGER TAXI RANK ON THE SAME ROUTE.  |
| 12.29 | KZNNRBCB601NS113169 - STANGER TO NKOBONGO<br>FROM STANGER TAXI RANK TURN INTO BALCOMB STREET TURN LEFT INTO CHIEF ALBERT STREET PASSING STANGER POLICE STATION TURN INTO R102 TURN RIGHT INTO CEMETERY ROAD PROCEED TO NKOBONGO TOWNSHIP DROP OFF AND PICK UP PASSENGER AND RETURN TO STANGER TAXI RANK ON THE SAME ROUTE.  |
| 12.30 | KZNNRBCB601NS113200 - STANGER TO SHAKASKRAAL (NKOBONGO)<br>FROM STANGER TAXI RANK TURN INTO BALCOMB STREET TURN LEFT INTO CHIEF ALBERT STREET PASSING STANGER POLICE STATION TURN INTO R102 INTO SHAKASKRAAL CBD TURN RIGHT INTO SCHOOL ROAD PROCEED TO NKOBONGO TOWNSHIP DROP OFF AND PICK UP PASSENGER AND RETURN TO STANGER TAXI RANK ON THE SAME ROUTE.   |

**transport**

Department:  
Transport  
Province of KwaZulu-Natal

**GAZETTE****LGKZNG44-2023-FEB****REGION: ALL**

|       |  |
|-------|--|
| 12.31 | KZNNRCBC601NS113231 - STANGER TO GROUTVILLE<br>FROM STANGER TAXI RANK TURN INTO BALCOMB STREET TURN LEFT INTO CHIEF ALBERT STREET PASSING STANGER POLICE STATION TURN RIGHT TO JOIN R102 PASSING NONHLEVU HIGH SCHOOL AT GROUTVILLE DROP OFF AND PICK UP PASSENGER AND TURN RIGHT TO D393 AT GROUTVILLE DROP OFF AND PICK UP PASSENGERS AND RETURN TO STANGER TAXI RANK ON THE SAME ROUTE. |
| 12.32 | KZNNRCBC601NS113417 - STANGER TO NYATHIKAZI<br>FROM STANGER TAXI RANK TURN INTO BALCOMB STREET TURN RIGHT GLEDOW MILL ROAD, TURN LEFT INTO R102, TURN LEFT TO DARNALL ROAD, TURN LEFT AND PROCEED NYATHIKAZI PROCEED TO NYATHIKAZI DROP OFF AND PICK UP PASSENGER AND RETURN TO STANGER TAXI RANK ON THE SAME ROUTE  |
| 12.33 | KZNNRCBC601NS113479 - STANGER TO HLOMENDLINI.<br>FROM STANGER TAXI RANK TURN LEFT INTO BALCOMB STREET TURN RIGHT INTO GLEDOW MILL ROAD, TURN LEFT INTO R102 PROCEED, TURN LEFT BDWOOD ROAD PASS BP GARAGE PROCEED HLOMENDLINI TOWNSHIP DROP OFF AND PICK UP PASSENGERS AND RETURN TO STANGER TAXI RANK ON THE SAME ROUTE.  |



## transport

Department:  
Transport  
Province of KwaZulu-Natal

## GAZETTE

LGKZNG44-2023-FEB

REGION: ALL

|   |   |
|---|---|
| 1) <b>Application Number:</b> APP0149894  | 2) <b>Gazette Number:</b> LGKZNG44-2023-FEB   |
| 3) <b>Applicant:</b> LS NDEBELE<br><b>ID NO.</b> 8104175464082<br><b>Association:</b> TUGELA FERRY TAXI ASSOCIATION | 4) <b>Applicant Address:</b><br>P.O BOX 7202<br>TUGELA FERRY<br>3010  |
| 5) <b>Existing Licence Holder:</b> NOT APPLICABLE<br><b>ID NO.</b> NOT APPLICABLE                                   | 6) <b>Existing Licence Holder Address:</b><br>NOT APPLICABLE  |
| 7) <b>Type of application:</b> NEW OPERATING LICENCE  | 8) <b>Operating Licence Number:</b> NOTAVAILABLE  |
| 9) <b>Vehicle Type:</b> MINIBUS   | 10) 1 X 14 (SEATED) + 0 (STANDING)  |
| 11) <b>Region:</b> UMZINYATHI   |   |
| 12.1  | 196RCN8500T620 - FROM TUGELA FERRY TAXI RANK, TURN LEFT WITH R33 TO KWA-KOPI, THEN KWAKOPI TURN RIGHT WITH P128 PASS MBANGWENI, OPHATE, OPHATE, THEN TURN LEFT WITH P73 TO R74, THEN TURN RIGHT WITH R74 STRAIGHT TO RETIEF STREET, THEN TURN LEFT WITH RETIEF, TURN LEFT WITH BELL STREET, TURN RIGHT WITH VOORTREKKER STREET TO WEENEN TAXI RANK DROP OFF AND RETURN BACK WITH PASSENGERS USING THE SAME ROUTE. |
| 12.2  | 196RCN8500T636 - FROM TUGELA FERRY TAXI RANK TURN LEFT INTO R33, FOLLOW R33 PASS CWAKA, PASS POMEROY, PASS HELPMENKAAR POLICE STATION, CARRY ON WITH R33 TO WILSON STREET TILL SECOND ROBOTS, TURN LEFT INTO WILSON STREET, TURN WITH VICTORIA STREET, THEN TURN LEFT TO DUNDEE TAXI RANK, DROP OFF AND PICK UP AND RETURN BACK WITH PASSENGERS USING THE SAME ROUTE.   |
| 12.3  | 196RCN8500T644 - FROM TUGELA FERRY TAXI RANK TURN LEFT INTO R33, FOLLOW R33, TURN RIGHT INTO P1272 PASS SIVIVANENI PICK AND DROP, PASS MANDLENI, PICK UP AND DROP PASS KWAPARAFFINI STRAIGHT TO MANDLENI DROP OFF AND PICK UP AND RETURN USING THE SAME ROUTE   |
| 12.4  | 196RCN8500T660 - FROM TUGELA FERRY TAXI RANK TURN RIGHT INTO R33 PASS HOSPITAL, PASS NGIDI PICK UP AND DROP OFF PASS CWAKA THEN TURN LEFT WITH P281, PASS GUNJANA PICK AND DROP AT MILWENI AREA OR MZWENI AND RETURN WITH THE PASSENGERS USING THE SAME ROUTE   |
| 12.5  | 2202C722068T10052777 - TUGELA FERRY TO PIETERMARITZBURG<br>FROM APPROVED TAXI RANK IN TUGELA FERRY INTO R33 PASS GREYTOWN, PASS NEW HANOVER INTO OLD GREYTOWN ROAD INTO PIETERMARITZBURG TAXI RANK, RETURN ALONG FORWARD ROUTE IN REVERSE.  |
| 12.6  | 2202DH1205GJ10052783 - TUGELA FERRY TO JOHANNESBURG:<br>FROM APPROVED RANK IN TUGELA FERRY PASS POMEROY, DUNDEE PASS NEW CASTLE PASS VOLKSRUST, STANDERTON PASS BALFOUR INTO HEIDELBURG INTO N3 PROCEED TO JOHANNESBURG TAXI RANK OFFLOAD, LOAD AND RETURN ALONG THE FORWARD ROUTE IN RESERVE.  |
| 12.7  | 2202DH2202C710052780 - TUGELA FERRY TO GREYTOWN<br>FROM APPROVED TAXI RANK IN TUGELA FERRY INTO R33 ROADS, PASS KEATES DRIFT - INTO GREYTOWN TAXI RANK RETURN ALONG THE SAME ROUTE.   |
| 12.8  | 2202DH2202DH00052781 - TUGELA FERRY TO POMEROY<br>FROM APPROVED TAXI RANK IN TUGELA FERRY INTO R33 AND PROCEED TO POMEROY TAXI RANK, RETURN ALONG THE SAME ROUTE.   |
| 12.9  | 2202DH2206LS10052782 - TUGELA FERRY TO DURBAN<br>FROM APPROVED TAXI RANK IN TUGELA FERRY INTO R33 PASS GREYTOWN PASS NEW HANOVER INTO OLD GREYTOWN ROAD INTO N3 DROP OFF PASSENGERS ONLY AT PINETOWN M13, BACK INTO N3 INTO ALICE STREET DROP AND LOAD PASSENGERS, RETURN ALONG THE FORWARD ROUTE IN RESERVE.   |



## transport

Department:  
Transport  
Province of KwaZulu-Natal

## GAZETTE

LGKZNG44-2023-FEB

REGION: ALL

|  |  |
|--|--|
| 1) <b>Application Number:</b> APP0149895   | 2) <b>Gazette Number:</b> LGKZNG44-2023-FEB  |
| 3) <b>Applicant:</b> ZE ZULU<br><b>ID NO.</b> 5411245364082<br><b>Association:</b> DOLPHIN COAST TAXI OWNERS ASSOCIATION | 4) <b>Applicant Address:</b><br>P.O. BOX1958<br>STANGER<br>4450  |
| 5) <b>Existing Licence Holder:</b> NOT APPLICABLE<br><b>ID NO.</b> NOT APPLICABLE  | 6) <b>Existing Licence Holder Address:</b><br>NOT APPLICABLE   |
| 7) <b>Type of application:</b> NEW OPERATING LICENCE   | 8) <b>Operating Licence Number:</b> NOTAVAILABLE   |
| 9) <b>Vehicle Type:</b> MINIBUS  | 10) 1 X 15 (SEATED) + 0 (STANDING)   |
| 11) <b>Region:</b> ILEMBE  |  |
| 12.1   | 2100JU2206LS10047557 - SHAKASKRAAL - TONGAAT<br>BALLITO VIA SHAKASKRAAL TO TONGAAT<br>FROM BALLITO BUSINESS PARK TAXI RANK (PICK UP PASSENGERS) JOIN R102 SHAKASKRAAL (PICKING UP AND DROPPING OFF)<br>UMHLALI, SHAKAHEAD, COMPENSATION AND FRASERS AND DROPPING OFF IN TOWN CENTRE AT TONGAAT TAXI RANK AND RETURN ALONG SAME<br>ROUTE TO FRASERS, SHAKASHEAD, COMPENSATION, UMHLALI, SHAKASKRAAL AND FINALLY TO BALLITO BUSINESS PARK TAXI RANK.                   |
| 12.2   | 2206LS22027Q10047560 - BALLITO TO STANGER<br>FROM BALLITO BUSINESS PARK TAXI RANK (PICK & DROP), ZIMBALI ENTRANCE, BALLITO DRIVE, COMPENSATION BEACH ROAD, DOLPHIN CRESCENT,<br>OCEAN DRIVE, SHEFFIELD DRIVE, MR474, N2 TO SHAKA'S HEAD, R102, UMHLALI VILLAGE, R102 TO SHAKA KRAAL, NKOBONGO<br>TOWNSHIP, GLENDALE, R102 TO ETETE TOWNSHIP, SHAVIN'S TRAINING STORE, R102 TO STANGER TOWN CENTRE AND RETURN ALONG SAME ROUTE<br>TO BALLITO BUSINESS PARK TAXI RANK. |
| 12.3   | 2206LS2206LS00047558 - BALLITO TO TONGAAT<br>FROM BALLITO BUSINESS PARK, NORTH ALONG N2, MR474, SHEFFIELD DRIVE, OCEAN DRIVE, DOLPHIN CRESCENT, COMPENSATION BEACH ROAD,<br>BALLITO DRIVE, M4 SOUTH, ZIMBALI (PICK AND DROP) AND FINALLY ALONG WATSON HIGHWAY TO TONGAAT TOWN CENTRE FOR DROP OFF AND<br>RETURN ALONG THE SAME ROUTE.  |
| 12.4   | 2206LS2206LS00047561 - BALLITO TO DURBAN<br>FROM BALLITO BUSINESS PARK TAXI RANK, PICK UP, ALONG M4 SOUTH, ZIMBALI (PICK UP) TO DURBAN CITY CENTRE PICK UP AND RETURN ALONG<br>SAME ROUTE TO BALLITO BUSINESS PARK.  |
| 12.5   | 2206LS2206LS00047563 - BALLITO TO EMPANGENI<br>FROM BALLITO BUSINESS PARK TAXI RANK, M4 NORTH, DIRECT TO TAWA ROAD, R34, TO "A" TAXI RANK DROPPING OFF ONLY AND RETURN EMPTY TO<br>BALLITO BUSINESS PARK.  |
| 12.6   | 2206LS2206LS00047564 - BALLITO TO DRIEFONTEIN<br>FROM BALLITO BUSINESS PARK TAXI RANK, PICK UP, SHAKASKRAAL TAXI RANK TO DRIEFONTEIN (DROP OFF AND PICK UP) AND RETURN ALONG<br>SAME ROUTE TO BALLITO BUSINESS PARK TAXI RANK.   |
| 12.7   | 2206LS2206LS00047565 - BALLITO TO GLENDALE<br>FROM BALLITO BUSINESS PARK, PICKING UP AND DROPPING OFF ALONG N2, SHAKASHEAD, UMHLALI, BHIDAKHONA PRIMARY, GLENDALE SAPS AND<br>RETURN ALONG SAME ROUTE TO BALLITO BUSINESS PARK PICKING UP & DROPPING OFF ALONG THE ROAD.   |



## transport

Department:  
Transport  
Province of KwaZulu-Natal

## GAZETTE

LGKZNG44-2023-FEB

REGION: ALL

|  |  |
|--|--|
| 1) <b>Application Number:</b> APP0149898   | 2) <b>Gazette Number:</b> LGKZNG44-2023-FEB  |
| 3) <b>Applicant:</b> ZE ZULU<br><b>ID NO.</b> 5411245364082<br><b>Association:</b> DOLPHIN COAST TAXI OWNERS ASSOCIATION | 4) <b>Applicant Address:</b><br>P.O. BOX1958<br>STANGER<br>4450  |
| 5) <b>Existing Licence Holder:</b> NOT APPLICABLE<br><b>ID NO.</b> NOT APPLICABLE  | 6) <b>Existing Licence Holder Address:</b><br>NOT APPLICABLE   |
| 7) <b>Type of application:</b> NEW OPERATING LICENCE   | 8) <b>Operating Licence Number:</b> NOTAVAILABLE   |
| 9) <b>Vehicle Type:</b> MINIBUS  | 10) 1 X 15 (SEATED) + 0 (STANDING)   |
| 11) <b>Region:</b> ILEMBE  |  |
| 12.1   | 2100JU2206LS10047557 - SHAKASKRAAL - TONGAAT<br>BALLITO VIA SHAKASKRAAL TO TONGAAT<br>FROM BALLITO BUSINESS PARK TAXI RANK (PICK UP PASSENGERS) JOIN R102 SHAKASKRAAL (PICKING UP AND DROPPING OFF)<br>UMHLALI, SHAKAHEAD, COMPENSATION AND FRASERS AND DROPPING OFF IN TOWN CENTRE AT TONGAAT TAXI RANK AND RETURN ALONG SAME<br>ROUTE TO FRASERS, SHAKASHEAD, COMPENSATION, UMHLALI, SHAKASKRAAL AND FINALLY TO BALLITO BUSINESS PARK TAXI RANK.                   |
| 12.2   | 2206LS22027Q10047560 - BALLITO TO STANGER<br>FROM BALLITO BUSINESS PARK TAXI RANK (PICK & DROP), ZIMBALI ENTRANCE, BALLITO DRIVE, COMPENSATION BEACH ROAD, DOLPHIN CRESCENT,<br>OCEAN DRIVE, SHEFFIELD DRIVE, MR474, N2 TO SHAKA'S HEAD, R102, UMHLALI VILLAGE, R102 TO SHAKA KRAAL, NKOBONGO<br>TOWNSHIP, GLENDALE, R102 TO ETETE TOWNSHIP, SHAVIN'S TRAINING STORE, R102 TO STANGER TOWN CENTRE AND RETURN ALONG SAME ROUTE<br>TO BALLITO BUSINESS PARK TAXI RANK. |
| 12.3   | 2206LS2206LS00047558 - BALLITO TO TONGAAT<br>FROM BALLITO BUSINESS PARK, NORTH ALONG N2, MR474, SHEFFIELD DRIVE, OCEAN DRIVE, DOLPHIN CRESCENT, COMPENSATION BEACH ROAD,<br>BALLITO DRIVE, M4 SOUTH, ZIMBALI (PICK AND DROP) AND FINALLY ALONG WATSON HIGHWAY TO TONGAAT TOWN CENTRE FOR DROP OFF AND<br>RETURN ALONG THE SAME ROUTE.  |
| 12.4   | 2206LS2206LS00047561 - BALLITO TO DURBAN<br>FROM BALLITO BUSINESS PARK TAXI RANK, PICK UP, ALONG M4 SOUTH, ZIMBALI (PICK UP) TO DURBAN CITY CENTRE PICK UP AND RETURN ALONG<br>SAME ROUTE TO BALLITO BUSINESS PARK.  |
| 12.5   | 2206LS2206LS00047563 - BALLITO TO EMPANGENI<br>FROM BALLITO BUSINESS PARK TAXI RANK, M4 NORTH, DIRECT TO TAWA ROAD, R34, TO "A" TAXI RANK DROPPING OFF ONLY AND RETURN EMPTY TO<br>BALLITO BUSINESS PARK.  |
| 12.6   | 2206LS2206LS00047564 - BALLITO TO DRIEFONTEIN<br>FROM BALLITO BUSINESS PARK TAXI RANK, PICK UP, SHAKASKRAAL TAXI RANK TO DRIEFONTEIN (DROP OFF AND PICK UP) AND RETURN ALONG<br>SAME ROUTE TO BALLITO BUSINESS PARK TAXI RANK.   |
| 12.7   | 2206LS2206LS00047565 - BALLITO TO GLENDALE<br>FROM BALLITO BUSINESS PARK, PICKING UP AND DROPPING OFF ALONG N2, SHAKASHEAD, UMHLALI, BHIDAKHONA PRIMARY, GLENDALE SAPS AND<br>RETURN ALONG SAME ROUTE TO BALLITO BUSINESS PARK PICKING UP & DROPPING OFF ALONG THE ROAD.   |





## transport

Department:  
Transport  
Province of KwaZulu-Natal

## GAZETTE

LGKZNG44-2023-FEB

REGION: ALL

|   |   |
|---|---|
| 1) <b>Application Number:</b> APP0149899  | 2) <b>Gazette Number:</b> LGKZNG44-2023-FEB   |
| 3) <b>Applicant:</b> BA NGWEKAZI<br><b>ID NO.</b> 7510155474084<br><b>Association:</b> BEKEZELA TAXI OWNERS ASSOCIATION | 4) <b>Applicant Address:</b><br>MABHELENI LOCATION<br>WARD 02<br>4240   |
| 5) <b>Existing Licence Holder:</b> NOT APPLICABLE<br><b>ID NO.</b> NOT APPLICABLE                                       | 6) <b>Existing Licence Holder Address:</b><br>NOT APPLICABLE  |
| 7) <b>Type of application:</b> NEW OPERATING LICENCE  | 8) <b>Operating Licence Number:</b> NOTAVAILABLE  |
| 9) <b>Vehicle Type:</b> MINIBUS   | 10) 1 X 15 (SEATED) + 0 (STANDING)  |
| 11) <b>Region:</b> UGU-OGWINI   |   |
| 12.1  | 22067A22067A00052413 - ST FAITHS TO PORT SHEPSTONE<br>FROM APPROVED TAXI RANK IN ST FAITHS TURN INTO P68/1 AND INTO P68/2. PROCEED ALONG P68/2, INTO P3-1, INTO APPROVED TAXI RANK IN PORT SHEPSTONE. OFFLOAD, LOAD AND RETURN ALONG THE FORWARD ROUTE IN REVERSE.  |
| 12.2  | 22067A22067A00052414 - ENQANQALA TO PORT SHEPSTONE<br>FROM APPROVED TAXI RANK IN ENQANQALA TURN INTO D921, PROCEED ALONG D921 AND AT THE T-JUNCTION, TURN RIGHT INTO P68/1. PROCEED ALONG P68/1, INTO P68/2. PROCEED ALONG P68/2, INTO P3-1 INTO APPROVED TAXI RANK IN PORT SHEPSTONE. OFFLOAD, LOAD AND RETURN ALONG THE FORWARD ROUTE IN REVERSE.   |
| 12.3  | 22067A22067A00052415 - EMVUZANA TO PORT SHEPSTONE<br>FROM APPROVED TAXI RANK IN EMVUZANA INTO A2366 AT THE T-JUNCTION TURN RIGHT INTO D1115 OR INTO D945 AND / OR PROCEED WITH D1115, INTO P68/2. PROCEED ALONG INTO P68/2, INTO P3-1, INTO AN APPROVED TAXI RANK IN PORT SHEPSTONE. OFFLOAD, LOAD AND RETURN ALONG THE FORWARD ROUTE IN REVERSE.   |
| 12.4  | 22067A22067A00052417 - EMVUZANA TO PORT SHEPSTONE<br>FROM APPROVED TAXI RANK IN EMVUZANA INTO A2366 AT THE T-JUNCTION TURN RIGHT INTO D1115 OR INTO D945 AND / OR PROCEED WITH D1115, INTO P68/2, PROCEED ALONG INTO P68/2, INTO P3-1, INTO AN APPROVED TAXI RANK IN PORT SHEPSTONE. OFFLOAD, LOAD AND RETURN ALONG THE FORWARD ROUTE IN REVERSE.   |
| 12.5  | 22067A22067A00052418 - NYAMANDE TO PORT SHEPSTONE<br>FROM APPROVED TAXI RANK IN NYAMANDE INTO D859, AT THE T-JUNCTION TURN INTO A2899, PROCEED ALONG A2899 INTO A2900 AND AT THE T-JUNCTION TURN RIGHT INTO P68/2, PROCEED ALONG P68/2, INTO P3-1 INTO APPROVED TAXI RANK IN PORT SHEPSTONE. OFFLOAD, LOAD AND RETURN ALONG FORWARD ROUTE IN REVERSE.   |
| 12.6  | 22067A22067A00052419 - ST. FAITHS MISSION TO PORT SHEPSTONE<br>FROM APPROVED TAXI RANK IN ST. FAITHS MISSION TURN RIGHT INTO D925, INTO A2337, INTO A2337, INTO D1054, INTO A2331, INTO P68/2 INTO P3-1 INTO APPROVED TAXI RANK IN PORT SHEPSTONE. OFFLOAD, LOAD AND RETURN ALONG THE FORWARD ROUTE IN REVERSE.   |
| 12.7  | 22067A22067A00052420 - MAHLOMENYAMA TO PORT SHEPSTONE<br>FROM APPROVED TAXI RANK IN MAHLOMENYAMA INTO A2384 INTO, P68/2, INTO P3-1, INTO APPROVED TAXI RANK IN PORT SHEPSTONE. OFFLOAD, LOAD AND RETURN ALONG THE FORWARD ROUTE IN REVERSE.   |
| 12.8  | 22067A22067A00052421 - NQCAZOLO TO PORT SHEPSTONE<br>APPROVED TAXI RANK IN NQCAZOLO PROCEED ALONG D933 ROAD A2338 ROAD, INTO D923 AT THE T-JUNCTION TURN LEFT INTO P68/1, PROCEED ALONG P68/1 INTO P68/2, INTO P3-1, INTO APPROVED TAXI RANK TAXI RANK IN PORT SHEPSTONE. OFFLOAD, LOAD AND RETURN ALONG FORWARD ROUTE IN REVERSE.  |
| 12.9  | 22067A22067A00052422 - EMABHELENI TO PORT SHEPSTONE<br>FROM APPROVED TAXI RANK IN EMABHELENI PROCEED ALONG D923, INTO D1115, INTO A2340 AND AT THE T-JUNCTION, TURN LEFT INTO P68/1, INTO P68/2, INTO P3-1, INTO APPROVED TAXI RANK IN PORT SHEPSTONE. OFFLOAD, LOAD AND RETURN ALONG FORWARD ROUTE IN REVERSE.   |
| 12.10   | 22067A22067A00052423 - MAWULENI TO PORT SHEPSTONE<br>FROM MAWULENI TO PORT SHEPSTONE: FROM APPROVED TAXI RANK IN MAWULENI, INTO D859. PROCEED ALONG D859 AND PASS DWESHULU, AT THE T-JUNCTION, TURN RIGHT INTO P68/1, INTO P68/2. PROCEED ALONG P68/2 INTO P3-1, INTO APPROVED TAXI RANK IN PORT SHEPSTONE. OFFLOAD, LOAD AND RETURN ALONG FORWARD ROUTE IN REVERSE.  |
| 12.11   | 2206F12206LS10119263 - GUBHUZA TO DURBAN.<br>FROM GUBHUZA ON ROAD D1054 TO ITS JUNCTION WITH D924 BECOMING D923 TO ITS JUNCTION WITH P68/1 BECOMING P68/2 TO ITS JUNCTION WITH N2 (TOLL ROAD) ALONG THE N2 LEFT M4 (CHIEF ALBERT LUTHULI FREEWAY) LEFT TO MOORE ROAD OFF RAMP, ALONG MOORE ROAD RIGHT INTO WARWICK AVENUE, LEFT INTO ETNA LANE AND PROCEED TO THE RANK IN ETNA LANE AND RETURN.<br>RESTRICTION: RESTRICTED FROM PICKINGUP ON THE INWARD JOURNEY AFTER RECEIVING THE UMTENTWENI INTERSECTION UNTIL REACHING DURBAN AND RESTRICTED FROM SETTING DOWN ON THE OUTWARD JOURNEY AFTER LEAVING DURBAN UNTIL PASSING UMTENTWENI INTERSECTION. |
| 12.12   | 2206LS22067A10052412 - ST WILLIAMS TO PORT SHEPSTONE<br>FROM APPROVED TAXI RANK IN ST WILLIAM TURN INTO D924, AND PROCEED INTO D923. PROCEED ALONG D923 INTO P68/1. PROCEED ALONG P68/1 INTO P68/2, INTO P3-1, INTO APPROVED TAXI RANK IN PORT SHEPSTONE. OFFLOAD, LOAD AND RETURN ALONG THE FORWARD ROUTE IN REVERSE   |



## transport

Department:  
Transport  
Province of KwaZulu-Natal

## GAZETTE

LGKZNG44-2023-FEB

REGION: ALL

|   |  |
|---|--|
| 1) <b>Application Number:</b> APP0149900  | 2) <b>Gazette Number:</b> LGKZNG44-2023-FEB  |
| 3) <b>Applicant:</b> BA NGWEKAZI<br><b>ID NO.</b> 7510155474084<br><b>Association:</b> BEKEZELA TAXI OWNERS ASSOCIATION | 4) <b>Applicant Address:</b><br>WARD 02<br>MABHELENI LOCATION<br>ROAD D923<br>PORT SHEPSTONE<br>4240   |
| 5) <b>Existing Licence Holder:</b> NOT APPLICABLE<br><b>ID NO.</b> NOT APPLICABLE                                       | 6) <b>Existing Licence Holder Address:</b><br>NOT APPLICABLE   |
| 7) <b>Type of application:</b> NEW OPERATING LICENCE  | 8) <b>Operating Licence Number:</b> NOTAVAILABLE   |
| 9) <b>Vehicle Type:</b> MINIBUS   | 10) 1 X 15 (SEATED) + 0 (STANDING)   |
| 11) <b>Region:</b> UGU-OGWINI   |  |
| 12.1  | 22067A22067A00052413 - ST FAITHS TO PORT SHEPSTONE<br>FROM APPROVED TAXI RANK IN ST FAITHS TURN INTO P68/1 AND INTO P68/2. PROCEED ALONG P68/2, INTO P3-1, INTO APPROVED TAXI RANK IN PORT SHEPSTONE. OFFLOAD, LOAD AND RETURN ALONG THE FORWARD ROUTE IN REVERSE.   |
| 12.2  | 22067A22067A00052414 - ENQANQALA TO PORT SHEPSTONE<br>FROM APPROVED TAXI RANK IN ENQANQALA TURN INTO D921, PROCEED ALONG D921 AND AT THE T-JUNCTION, TURN RIGHT INTO P68/1. PROCEED ALONG P68/1, INTO P68/2. PROCEED ALONG P68/2, INTO P3-1 INTO APPROVED TAXI RANK IN PORT SHEPSTONE. OFFLOAD, LOAD AND RETURN ALONG THE FORWARD ROUTE IN REVERSE.  |
| 12.3  | 22067A22067A00052415 - EMVUZANA TO PORT SHEPSTONE<br>FROM APPROVED TAXI RANK IN EMVUZANA INTO A2366 AT THE T-JUNCTION TURN RIGHT INTO D1115 OR INTO D945 AND / OR PROCEED WITH D1115, INTO P68/2. PROCEED ALONG INTO P68/2, INTO P3-1, INTO AN APPROVED TAXI RANK IN PORT SHEPSTONE. OFFLOAD, LOAD AND RETURN ALONG THE FORWARD ROUTE IN REVERSE.  |
| 12.4  | 22067A22067A00052417 - EMVUZANA TO PORT SHEPSTONE<br>FROM APPROVED TAXI RANK IN EMVUZANA INTO A2366 AT THE T-JUNCTION TURN RIGHT INTO D1115 OR INTO D945 AND / OR PROCEED WITH D1115, INTO P68/2, PROCEED ALONG INTO P68/2, INTO P3-1, INTO AN APPROVED TAXI RANK IN PORT SHEPSTONE. OFFLOAD, LOAD AND RETURN ALONG THE FORWARD ROUTE IN REVERSE.  |
| 12.5  | 22067A22067A00052418 - NYAMANDE TO PORT SHEPSTONE<br>FROM APPROVED TAXI RANK IN NYAMANDE INTO D859, AT THE T-JUNCTION TURN INTO A2899. PROCEED ALONG A2899 INTO A2900 AND AT THE T-JUNCTION TURN RIGHT INTO P68/2, PROCEED ALONG P68/2, INTO P3-1 INTO APPROVED TAXI RANK IN PORT SHEPSTONE. OFFLOAD, LOAD AND RETURN ALONG FORWARD ROUTE IN REVERSE.  |
| 12.6  | 22067A22067A00052419 - ST. FAITHS MISSION TO PORT SHEPSTONE<br>FROM APPROVED TAXI RANK IN ST. FAITHS MISSION TURN RIGHT INTO D925, INTO A2337, INTO A2337, INTO D1054, INTO A2331, INTO P68/2 INTO P3-1 INTO APPROVED TAXI RANK IN PORT SHEPSTONE. OFFLOAD, LOAD AND RETURN ALONG THE FORWARD ROUTE IN REVERSE.  |
| 12.7  | 22067A22067A00052420 - MAHLOMENYAMA TO PORT SHEPSTONE<br>FROM APPROVED TAXI RANK IN MAHLOMENYAMA INTO A2384 INTO, P68/2, INTO P3-1, INTO APPROVED TAXI RANK IN PORT SHEPSTONE. OFFLOAD, LOAD AND RETURN ALONG THE FORWARD ROUTE IN REVERSE.  |
| 12.8  | 22067A22067A00052421 - NQCAZOLO TO PORT SHEPSTONE<br>APPROVED TAXI RANK IN NQCAZOLO PROCEED ALONG D933 ROAD A2338 ROAD, INTO D923 AT THE T-JUNCTION TURN LEFT INTO P68/1, PROCEED ALONG P68/1 INTO P68/2, INTO P3-1, INTO APPROVED TAXI RANK TAXI RANK IN PORT SHEPSTONE. OFFLOAD, LOAD AND RETURN ALONG FORWARD ROUTE IN REVERSE.   |
| 12.9  | 22067A22067A00052422 - EMABHELENI TO PORT SHEPSTONE<br>FROM APPROVED TAXI RANK IN EMABHELENI PROCEED ALONG D923, INTO D1115, INTO A2340 AND AT THE T-JUNCTION, TURN LEFT INTO P68/1, INTO P68/2, INTO P3-1, INTO APPROVED TAXI RANK IN PORT SHEPSTONE. OFFLOAD, LOAD AND RETURN ALONG FORWARD ROUTE IN REVERSE.  |
| 12.10   | 22067A22067A00052423 - MAWULENI TO PORT SHEPSTONE<br>FROM MAWULENI TO PORT SHEPSTONE: FROM APPROVED TAXI RANK IN MAWULENI, INTO D859. PROCEED ALONG D859 AND PASS DWESHULU, AT THE T-JUNCTION, TURN RIGHT INTO P68/1, INTO P68/2. PROCEED ALONG P68/2 INTO P3-1, INTO APPROVED TAXI RANK IN PORT SHEPSTONE. OFFLOAD, LOAD AND RETURN ALONG FORWARD ROUTE IN REVERSE.   |
| 12.11   | 2206F12206LS10119263 - GUBHUZA TO DURBAN.<br>FROM GUBHUZA ON ROAD D1054 TO ITS JUNCTION WITH D924 BECOMING D923 TO ITS JUNCTION WITH P68/1 BECOMING P68/2 TO ITS JUNCTION WITH N2 (TOLL ROAD) ALONG THE N2 LEFT M4 (CHIEF ALBERT LUTHULI FREEWAY) LEFT TO MOORE ROAD OFF RAMP, ALONG MOORE ROAD RIGHT INTO WARWICK AVENUE, LEFT INTO ETNA LANE AND PROCEED TO THE RANK IN ETNA LANE AND RETURN.<br>RESTRICTION: RESTRICTED FROM PICKINGUP ON THE INWARD JOURNEY AFTER RECEIVING THE UMTENTWENI INTERSECTION UNTIL REACHING DURBAN AND RESTRICTED FROM SETTING DOWN ON THE OUTWARD JOURNEY AFTER LEAVING DURBAN UNTIL PASSING UMTETWENI INTERSECTION. |
| 12.12   | 2206LS22067A10052412 - ST WILLIAMS TO PORT SHEPSTONE<br>FROM APPROVED TAXI RANK IN ST WILLIAM TURN INTO D924, AND PROCEED INTO D923. PROCEED ALONG D923 INTO P68/1. PROCEED ALONG P68/1 INTO P68/2, INTO P3-1, INTO APPROVED TAXI RANK IN PORT SHEPSTONE. OFFLOAD, LOAD AND RETURN ALONG THE FORWARD ROUTE IN REVERSE  |



## transport

Department:  
Transport  
Province of KwaZulu-Natal

## GAZETTE

LGKZNG44-2023-FEB

REGION: ALL

|  |   |
|--|---|
| 1) <b>Application Number:</b> APP0149902   | 2) <b>Gazette Number:</b> LGKZNG44-2023-FEB   |
| 3) <b>Applicant:</b> ZB GAZU<br><b>ID NO.</b> 7402125375080<br><b>Association:</b> IXOPO & DISTRICT TAXI ASSOCIATION | 4) <b>Applicant Address:</b><br>MADZIKANE LOCATION<br>P O BOX 122<br>CREIGHTON<br><br>3263  |
| 5) <b>Existing Licence Holder:</b> NOT APPLICABLE<br><b>ID NO.</b> NOT APPLICABLE                                    | 6) <b>Existing Licence Holder Address:</b><br>NOT APPLICABLE  |
| 7) <b>Type of application:</b> NEW OPERATING LICENCE   | 8) <b>Operating Licence Number:</b> NOTAVAILABLE  |
| 9) <b>Vehicle Type:</b> MINIBUS  | 10) 1 X 15 (SEATED) + 0 (STANDING)  |
| 11) <b>Region:</b> HARRY GWALA   |   |
| 12.1   | 22069U22068T10051090 - IXOPO TO PIETERMARITZBURG<br>FROM IXOPO RANK, TURN RIGHT INTO P312 ROAD, TURN TO LEFT P5-2 ROAD (R 56) CROSSING UMKOMAAS RIVER BRIDGE; PASS OUTSIDE RICHMOND, THORNVILLE INTO ALEXANDER ROAD, PIETERMARITZBURG TURN LEFT DURBAN ROAD - CHIEF ALBERT LUTHULI (COMMERCIAL) STREET, TURN RIGHT INTO LANGALIBALELE (LONGMARKET) STREET, TURN LEFT INTO BOSHOFF STREET, INTO PROFESSOR NYEMBEZI (SYMMONDS) CENTER TAXI RANK AND RETURN TO IXOPO USING THE SAME ROUTE. |
| 12.2   | 22069U22069U00051091 - IXOPO TO BLAZIUS STORE<br>FROM IXOPO TAXI RANK, TURN RIGHT INTO P 312, TURN LEFT TO P23-1 PASSING DONNYBROOK VILLAGE TO BLAZIUS STORE, WITH PICKING & DROPPING OF PASSENGERS AND RETURN TO IXOPO TAXI RANK USING THE SAME ROUTE.   |
| 12.3   | 22069U22069U00051092 - IXOPO TO HIGHFLATS<br>FROM IXOPO TAXI RANK TURN RIGHT INTO P312 ROAD, AFTER 2KM TURN RIGHT INTO P 22-2 ROAD TO HIGHFLATS AND ABOUT 25KM FROM IXOPO TURN LEFT INTO THE HIGHFLATS TAXI RANK. PICKING-UP AND DROPPING OFF OF PASSENGERS ALONG THE ROUTE. RETURN TO IXOPO USING THE SAME ROUTE AS THE FORWARD ROUTE.   |
| 12.4   | 22069U22069U00051094 - IXOPO TO EMASAMINI<br>FROM IXOPO TAXI RANK RIGHT INTO P312 ROAD 1KM TURN LEFT INTO P23-1 ROAD ABOUT 25KM TURN RIGHT INTO P114 ROAD OR ALTERNATIVE ROAD P507 INTO P531 TO HELLA ROAD OR D166 SODO STORE OR D232 GOYINTABA KRALL EMASAMINI. PICKING AND DROPPING PASSENGERS ALONG THE ROUTE. RETURN TO IXOPO USING THE SAME ROUTE  |
| 12.5   | 22069U22069U00051095 - IXOPO TO HLANGANANI<br>FROM IXOPO TAXI RANK TURN RIGHT INTO P312 ROAD AFTER 1 KM TURN LEFT INTO P23-1 ROAD AND ALTERNATIVE ROAD TO HLANGANANI, P507, P114, D295. PICKING AND DROPPING OF PASSENGERS ALONG THE ROUTE. RETURN ROUTE TO IXOPO USING THE SAME ROUTE.   |
| 12.6   | 22069U22069U00051096 - IXOPO TO LUFABA<br>FROM IXOPO TAXI RANK TURN RIGHT INTO P23-1 ROAD AFTER 15KM TURN RIGHT INTO D64 ROAD AND ALTERNATIVE ROAD INTO LUFABA A3394, A3391 AND A3390 INTO LUFABA. PICKING AND DROPPING PASSENGERS ALONG THE ROUTE. RETURN TO IXOPO IS THE SAME ROUTE.  |
| 12.7   | 22069U22069U00051097 - IXOPO TO MADZIKANE<br>FROM IXOPO TAXI RANK TURN RIGHT INTO P312 ROAD AFTER 1KM TURN LEFT INTO P231 ROAD ABOUT 30KM ON THE P231 ROAD TURN LEFT INTO P122 ROAD AND 6KM INTO P46 ROAD TO P8-3 ROAD TURN LEFT FROM P89 ROAD INTO CREIGHTON VILLAGE (PICKING AND DROPPING OF PASSENGERS), PROCEEDING INTO D141 ROAD TO MADZIKANE LOCATION. PICKING AND DROPPING PASSNGERS ALONG THE ROUTE. RETURN TO IXOPO USING THE SAME ROUTE AS FORWARD ROUTE.                     |
| 12.8   | 22069U22069U00051098 - IXOPO TO MAHEHLE<br>FROM IXOPO TAXI RANK, TURN RIGHT INTO P312 ROAD AFTER 1KM TURN LEFT INTO P23?1 ROADAMD AFTER ABOUT 30KM TURN LEFT INTO P122 ROAD AFTER ABOUT 8KM ON P122 TURN LEFT INTO D380 ROAD 3KM TURN RIGHT INTO D724 ROAD TO MAHEHLE. PICKING ND DROPPING OF PASSENGERS ALONG THE ROUTE. RETURN TO IXOPO USING THE SAME ROUTE.   |
| 12.9   | 22069U22069U00051099 - IXOPO TO EMAZABEKWENI<br>IXOPO TO EMAZABEKWENI TURN RIGHT INTO P312 ROAD FROM P 312 ROAD TURN RIGHT INTO P222 ROAD ABOUT 20KM TURN RIGHT INTO P112 ROAD ABOUT 8KM TURN RIGHT INTO A2350 ROAD OR LEFT INTO D960 ROAD. PICKING AND DROPPING PASSENGERS ALONG THE ROUTE. RETUN TO IXOPO USING THE SAME ROUTE.   |
| 12.10  | 22069U22069U00051100 - IXOPO TO NOKWEJA<br>FROM IXOPO TAXI RANK TURN LEFT INTO P312 ROAD TURN INTO P408 ROAD ABOUT 3KM TO THE P5 ROAD TURN RIGHT AND PROCEED ABOUT 10KM AND TURN LEFT INTO P112 ROAD, PROCEED ABOUT 10KM AND TURN LEFT INTO D310 AND D309 ROAD TO NOKWEJA. PICKING AND DROPPING PASSENGERS ALONG THE ROUTE. RETURN TO IXOPO USING THE SAME ROUTE.   |
| 12.11  | 22069U22069U00051102 - IXOPO TO SANDANEZWE FARM<br>FROM IXOPO TAXI RANK, TURN RIGHT INTO P312 ROAD AND TURN LEFT INTO P23-1 ROAD ABOUT 40KM TURN RIGHT INTO D308 AND 5KM TURN LEFT INTO D818 TO SANDANEZWE FARM. NO PICKING AND DROPPING PASSENGERS ALONG THE ROUTE. RETURN TO IXOPO USING THE SAME ROUTE.  |
| 12.12  | 22069U2206A010051101 - IXOPO TO RICHMOND<br>FROM IXOPO TAXI RANK TURN RIGHT INTO P312 AFTER 1KM TURN LEFT INTO R56 CROSSING UMKOMAAS RIVER BRIDGE INTO RICHMOND AND PROCEED TO SHEPTONE STREET AND NELSON STREET TAXI RANKS. NO PICKING AND DROPPING PASSENGERS ALONG THE ROUTE. RETURN TO IXOPO USING THE SAME ROUTE.  |
| 12.13  | 22069U2206LS10051133 - IXOPO TAXI RANK TO DURBAN.<br>FROM IXOPO RANK, TURN RIGHT INTO P312 ROAD, TURN TO LEFT P5-2 ROAD (R 56) CROSSING UMKOMAAS RIVER BRIDGE; PASS RICHMOND, THORNVILLE INTO DURBAN ROAD, INTO N3, PASS TOLLGATE, INTO OLD DUTCH ROAD, LEFT INTO MARKET STREET, PASS BEREIA RAILWAY STATION, LEFT INTO WEST STREET, LEFT INTO BROOK STREET RANK 68B. OFFLOAD LOAD AND RETURN ALONG FORWARD ROUTE IN REVERSE.   |

**transport**

Department:  
Transport  
Province of KwaZulu-Natal

**GAZETTE****LGKZNG44-2023-FEB****REGION: ALL****12.14** 22069U3202D410051093 - IXOPO TO UMZIMKULU

FROM IXOPO TAXI RANK TURN THE LEFT INTO P312 ROAD AFTER 2KM TURN INTO P408 ROAD AND TURN RIGHT INTO P5-1 ROAD AND PROCEED AND TURN LEFT INTO UMZIMKULU TAXI RANK. PICKING AND DROPPING OF PASSENGERS ALONG THE ROUTE. RETURN ROUTE TO IXOPO USING THE SAME ROUTE



## transport

Department:  
Transport  
Province of KwaZulu-Natal

## GAZETTE

LGKZNG44-2023-FEB

REGION: ALL

|  |   |
|--|---|
| 1) <b>Application Number:</b> APP0149903   | 2) <b>Gazette Number:</b> LGKZNG44-2023-FEB   |
| 3) <b>Applicant:</b> P MOODLEY<br><b>ID NO.</b> 6907055210082<br><b>Association:</b> DOLPHIN COAST TAXI OWNERS ASSOCIATION | 4) <b>Applicant Address:</b><br>8 SECOND AVENUE<br>NEWTOWN<br>STANGER<br>4300   |
| 5) <b>Existing Licence Holder:</b> NOT APPLICABLE<br><b>ID NO.</b> NOT APPLICABLE  | 6) <b>Existing Licence Holder Address:</b><br>NOT APPLICABLE  |
| 7) <b>Type of application:</b> NEW OPERATING LICENCE   | 8) <b>Operating Licence Number:</b> NOTAVAILABLE  |
| 9) <b>Vehicle Type:</b> MINIBUS  | 10) 1 X 15 (SEATED) + 0 (STANDING)  |
| 11) <b>Region:</b> ILEMBE  |   |
| 12.1   | 2100JU2206LS10047557 - SHAKASKRAAL - TONGAAT<br>BALLITO VIA SHAKASKRAAL TO TONGAAT<br>FROM BALLITO BUSINESS PARK TAXI RANK (PICK UP PASSENGERS) JOIN R102 SHAKASKRAAL (PICKING UP AND DROPPING OFF)<br>UMHLALI, SHAKASHEAD, COMPENSATION AND FRASERS AND DROPPING OFF IN TOWN CENTRE AT TONGAAT TAXI RANK AND RETURN ALONG SAME<br>ROUTE TO FRASERS, SHAKASHEAD, COMPENSATION, UMHLALI, SHAKASKRAAL AND FINALLY TO BALLITO BUSINESS PARK TAXI RANK.                   |
| 12.2   | 2206LS22027Q10047560 - BALLITO TO STANGER<br>FROM BALLITO BUSINESS PARK TAXI RANK (PICK & DROP), ZIMBALI ENTRANCE, BALLITO DRIVE, COMPENSATION BEACH ROAD, DOLPHIN CRESCENT,<br>OCEAN DRIVE, SHEFFIELD DRIVE, MR474, N2 TO SHAKA'S HEAD, R102, UMHLALI VILLAGE, R102 TO SHAKA KRAAL, NKOBOONGO<br>TOWNSHIP, GLENDALE, R102 TO ETETE TOWNSHIP, SHAVIN'S TRAINING STORE, R102 TO STANGER TOWN CENTRE AND RETURN ALONG SAME ROUTE<br>TO BALLITO BUSINESS PARK TAXI RANK. |
| 12.3   | 2206LS2206LS00047558 - BALLITO TO TONGAAT<br>FROM BALLITO BUSINESS PARK, NORTH ALONG N2, MR474, SHEFFIELD DRIVE, OCEAN DRIVE, DOLPHIN CRESCENT, COMPENSATION BEACH ROAD,<br>BALLITO DRIVE, M4 SOUTH, ZIMBALI (PICK AND DROP) AND FINALLY ALONG WATSON HIGHWAY TO TONGAAT TOWN CENTRE FOR DROP OFF AND<br>RETURN ALONG THE SAME ROUTE.   |
| 12.4   | 2206LS2206LS00047561 - BALLITO TO DURBAN<br>FROM BALLITO BUSINESS PARK TAXI RANK, PICK UP, ALONG M4 SOUTH, ZIMBALI (PICK UP) TO DURBAN CITY CENTRE PICK UP AND RETURN ALONG<br>SAME ROUTE TO BALLITO BUSINESS PARK.   |
| 12.5   | 2206LS2206LS00047563 - BALLITO TO EMPANGENI<br>FROM BALLITO BUSINESS PARK TAXI RANK, M4 NORTH, DIRECT TO TAWA ROAD, R34, TO "A" TAXI RANK DROPPING OFF ONLY AND RETURN EMPTY TO<br>BALLITO BUSINESS PARK.   |
| 12.6   | 2206LS2206LS00047564 - BALLITO TO DRIEFONTEIN<br>FROM BALLITO BUSINESS PARK TAXI RANK, PICK UP, SHAKASKRAAL TAXI RANK TO DRIEFONTEIN (DROP OFF AND PICK UP) AND RETURN ALONG<br>SAME ROUTE TO BALLITO BUSINESS PARK TAXI RANK.  |
| 12.7   | 2206LS2206LS00047565 - BALLITO TO GLENDALE<br>FROM BALLITO BUSINESS PARK, PICKING UP AND DROPPING OFF ALONG N2, SHAKASHEAD, UMHLALI, BHIDAKHONA PRIMARY, GLENDALE SAPS AND<br>RETURN ALONG SAME ROUTE TO BALLITO BUSINESS PARK PICKING UP & DROPPING OFF ALONG THE ROAD.  |



## transport

Department:  
Transport  
Province of KwaZulu-Natal

## GAZETTE

LGKZNG44-2023-FEB

REGION: ALL

|   |   |
|---|---|
| 1) <b>Application Number:</b> APP0149904  | 2) <b>Gazette Number:</b> LGKZNG44-2023-FEB   |
| 3) <b>Applicant:</b> MV KHUMALO<br><b>ID NO.</b> 5810175835088<br><b>Association:</b> IXOPO & DISTRICT TAXI ASSOCIATION | 4) <b>Applicant Address:</b><br>NO5 GENERAL ARNOTT<br>P O BOX 50<br>VALLEYVIEW<br>IXOPO<br><br>3276   |
| 5) <b>Existing Licence Holder:</b> NOT APPLICABLE<br><b>ID NO.</b> NOT APPLICABLE                                       | 6) <b>Existing Licence Holder Address:</b><br>NOT APPLICABLE  |
| 7) <b>Type of application:</b> NEW OPERATING LICENCE  | 8) <b>Operating Licence Number:</b> NOTAVAILABLE  |
| 9) <b>Vehicle Type:</b> MINIBUS   | 10) 1 X 15 (SEATED) + 0 (STANDING)  |
| 11) <b>Region:</b> HARRY GWALA  |   |
| 12.1  | 22069U22068T10051090 - IXOPO TO PIETERMARITZBURG<br><br>FROM IXOPO RANK, TURN RIGHT INTO P312 ROAD, TURN TO LEFT P5-2 ROAD (R 56) CROSSING UMKOMAAS RIVER BRIDGE; PASS OUTSIDE RICHMOND, THORNVILLE INTO ALEXANDER ROAD, PIETERMARITZBURG TURN LEFT DURBAN ROAD - CHIEF ALBERT LUTHULI (COMMERCIAL) STREET, TURN RIGHT INTO LANGALIBALELE (LONGMARKET) STREET, TURN LEFT INTO BOSHOFF STREET, INTO PROFESSOR NYEMBEZI (SYMMONDS) CENTER TAXI RANK AND RETURN TO IXOPO USING THE SAME ROUTE. |
| 12.2  | 22069U22069U00051091 - IXOPO TO BLAZIUS STORE<br><br>FROM IXOPO TAXI RANK, TURN RIGHT INTO P 312, TURN LEFT TO P23-1 PASSING DONNYBROOK VILLAGE TO BLAZIUS STORE, WITH PICKING & DROPPING OF PASSENGERS AND RETURN TO IXOPO TAXI RANK USING THE SAME ROUTE.   |
| 12.3  | 22069U22069U00051092 - IXOPO TO HIGHFLATS<br><br>FROM IXOPO TAXI RANK TURN RIGHT INTO P312 ROAD, AFTER 2KM TURN RIGHT INTO P 22-2 ROAD TO HIGHFLATS AND ABOUT 25KM FROM IXOPO TURN LEFT INTO THE HIGHFLATS TAXI RANK. PICKING-UP AND DROPPING OFF OF PASSENGERS ALONG THE ROUTE. RETURN TO IXOPO USING THE SAME ROUTE AS THE FORWARD ROUTE.   |
| 12.4  | 22069U22069U00051094 - IXOPO TO EMASAMINI<br><br>FROM IXOPO TAXI RANK RIGHT INTO P312 ROAD 1KM TURN LEFT INTO P23-1 ROAD ABOUT 25KM TURN RIGHT INTO P114 ROAD OR ALTERNATIVE ROAD P507 INTO P531 TO HELLA ROAD OR D166 SODO STORE OR D232 GOYINTABA KRALL EMASAMINI. PICKING AND DROPPING PASSENGERS ALONG THE ROUTE. RETURN TO IXOPO USING THE SAME ROUTE  |
| 12.5  | 22069U22069U00051095 - IXOPO TO HLANGANANI<br><br>FROM IXOPO TAXI RANK TURN RIGHT INTO P312 ROAD AFTER 1 KM TURN LEFT INTO P23-1 ROAD AND ALTERNATIVE ROAD TO HLANGANANI, P507, P114, D295. PICKING AND DROPPING OF PASSENGERS ALONG THE ROUTE. RETURN ROUTE TO IXOPO USING THE SAME ROUTE.   |
| 12.6  | 22069U22069U00051096 - IXOPO TO LUFABA<br><br>FROM IXOPO TAXI RANK TURN RIGHT INTO P23-1 ROAD AFTER 15KM TURN RIGHT INTO D64 ROAD AND ALTERNATIVE ROAD INTO LUFABA A3394, A3391 AND A3390 INTO LUFABA. PICKING AND DROPPING PASSENGERS ALONG THE ROUTE. RETURN TO IXOPO IS THE SAME ROUTE.  |
| 12.7  | 22069U22069U00051097 - IXOPO TO MADZIKANE<br><br>FROM IXOPO TAXI RANK TURN RIGHT INTO P312 ROAD AFTER 1KM TURN LEFT INTO P231 ROAD ABOUT 30KM ON THE P231 ROAD TURN LEFT INTO P122 ROAD AND 6KM INTO P46 ROAD TO P8-3 ROAD TURN LEFT FROM P89 ROAD INTO CREIGHTON VILLAGE (PICKING AND DROPPING OF PASSENGERS), PROCEEDING INTO D141 ROAD TO MADZIKANE LOCATION. PICKING AND DROPPING PASSNGERS ALONG THE ROUTE. RETURN TO IXOPO USING THE SAME ROUTE AS FORWARD ROUTE.                     |
| 12.8  | 22069U22069U00051098 - IXOPO TO MAHEHLE<br><br>FROM IXOPO TAXI RANK, TURN RIGHT INTO P312 ROAD AFTER 1KM TURN LEFT INTO P23?1 ROAD AND AFTER ABOUT 30KM TURN LEFT INTO P122 ROAD AFTER ABOUT 8KM ON P122 TURN LEFT INTO D380 ROAD 3KM TURN RIGHT INTO D724 ROAD TO MAHEHLE. PICKING ND DROPPING OF PASSENGERS ALONG THE ROUTE. RETURN TO IXOPO USING THE SAME ROUTE.  |
| 12.9  | 22069U22069U00051099 - IXOPO TO EMABEKWENI<br><br>IXOPO TO EMABEKWENI TURN RIGHT INTO P312 ROAD FROM P 312 ROAD TURN RIGHT INTO P222 ROAD ABOUT 20KM TURN RIGHT INTO P112 ROAD ABOUT 8KM TURN RIGHT INTO A2350 ROAD OR LEFT INTO D960 ROAD. PICKING AND DROPPING PASSENGERS ALONG THE ROUTE. RETURN TO IXOPO USING THE SAME ROUTE.  |
| 12.10   | 22069U22069U00051100 - IXOPO TO NOKWEJA<br><br>FROM IXOPO TAXI RANK TURN LEFT INTO P312 ROAD TURN INTO P408 ROAD ABOUT 3KM TO THE P5 ROAD TURN RIGHT AND PROCEED ABOUT 10KM AND TURN LEFT INTO P112 ROAD, PROCEED ABOUT 10KM AND TURN LEFT INTO D310 AND D309 ROAD TO NOKWEJA. PICKING AND DROPPING PASSENGERS ALONG THE ROUTE. RETURN TO IXOPO USING THE SAME ROUTE.   |
| 12.11   | 22069U22069U00051102 - IXOPO TO SANDANEZWE FARM<br><br>FROM IXOPO TAXI RANK, TURN RIGHT INTO P312 ROAD AND TURN LEFT INTO P23-1 ROAD ABOUT 40KM TURN RIGHT INTO D308 AND 5KM TURN LEFT INTO D818 TO SANDANEZWE FARM. NO PICKING AND DROPPING PASSENGERS ALONG THE ROUTE. RETURN TO IXOPO USING THE SAME ROUTE.  |
| 12.12   | 22069U2206A010051101 - IXOPO TO RICHMOND<br>FROM IXOPO TAXI RANK TURN RIGHT INTO P312 AFTER 1KM TURN LEFT INTO R56 CROSSING UMKOMAAS RIVER BRIDGE INTO RICHMOND AND PROCEED TO SHEPTONE STREET AND NELSON STREET TAXI RANKS. NO PICKING AND DROPPING PASSENGERS ALONG THE ROUTE. RETURN TO IXOPO USING THE SAME ROUTE.  |
| 12.13   | 22069U2206LS10051133 - IXOPO TAXI RANK TO DURBAN.<br><br>FROM IXOPO RANK, TURN RIGHT INTO P312 ROAD, TURN TO LEFT P5-2 ROAD (R 56) CROSSING UMKOMAAS RIVER BRIDGE; PASS RICHMOND, THORNVILLE INTO DURBAN ROAD, INTO N3, PASS TOLLGATE, INTO OLD DUTCH ROAD, LEFT INTO MARKET STREET, PASS BEREKA RAILWAY STATION, LEFT INTO WEST STREET, LEFT INTO BROOK STREET RANK 68B. OFFLOAD LOAD AND RETURN ALONG FORWARD ROUTE IN REVERSE.   |

**transport**

Department:

Transport

Province of KwaZulu-Natal

**GAZETTE**

LGKZNG44-2023-FEB

REGION: ALL

**12.14** 22069U3202D410051093 - IXOPO TO UMZIMKULU

FROM IXOPO TAXI RANK TURN THE LEFT INTO P312 ROAD AFTER 2KM TURN INTO P408 ROAD AND TURN RIGHT INTO P5-1 ROAD AND PROCEED AND TURN LEFT INTO UMZIMKULU TAXI RANK. PICKING AND DROPPING OF PASSENGERS ALONG THE ROUTE. RETURN ROUTE TO IXOPO USING THE SAME ROUTE





## transport

Department:  
Transport  
Province of KwaZulu-Natal

## GAZETTE

LGKZNG44-2023-FEB

REGION: ALL

|       |  |     |   |
|-------|--|-----|---|
| 1)    | <b>Application Number:</b> APP0149907  | 2)  | <b>Gazette Number:</b> LGKZNG44-2023-FEB  |
| 3)    | <b>Applicant:</b> NI DLAMINI<br><b>ID NO.</b> 8805255771085<br><b>Association:</b> IXOPO & DISTRICT TAXI ASSOCIATION   | 4)  | <b>Applicant Address:</b><br>NGWANGWANE LOCATION<br>BOX 92<br>CREIGHTON<br>3263 |
| 5)    | <b>Existing Licence Holder:</b> NOT APPLICABLE<br><b>ID NO.</b> NOT APPLICABLE   | 6)  | <b>Existing Licence Holder Address:</b><br>NOT APPLICABLE                       |
| 7)    | <b>Type of application:</b> NEW OPERATING LICENCE  | 8)  | <b>Operating Licence Number:</b> NOTAVAILABLE                                   |
| 9)    | <b>Vehicle Type:</b> MINIBUS   | 10) | 1 X 15 (SEATED) + 0 (STANDING)  |
| 11)   | <b>Region:</b> HARRY GWALA   |     |   |
| 12.1  | 22069U22068T10051090 - IXOPO TO PIETERMARITZBURG<br><br>FROM IXOPO RANK, TURN RIGHT INTO P312 ROAD, TURN TO LEFT P5-2 ROAD (R 56) CROSSING UMKOMAAS RIVER BRIDGE; PASS OUTSIDE RICHMOND, THORNHILL INTO ALEXANDER ROAD, PIETERMARITZBURG TURN LEFT DURBAN ROAD - CHIEF ALBERT LUTHULI (COMMERCIAL) STREET, TURN RIGHT INTO LANGALIBALELE (LONGMARKET) STREET, TURN LEFT INTO BOSHOFF STREET, INTO PROFESSOR NYEMBEZI (SYMMONDS) CENTER TAXI RANK AND RETURN TO IXOPO USING THE SAME ROUTE. |     |   |
| 12.2  | 22069U22069U00051091 - IXOPO TO BLAZIUS STORE<br><br>FROM IXOPO TAXI RANK, TURN RIGHT INTO P 312, TURN LEFT TO P23-1 PASSING DONNYBROOK VILLAGE TO BLAZIUS STORE, WITH PICKING & DROPPING OF PASSENGERS AND RETURN TO IXOPO TAXI RANK USING THE SAME ROUTE.  |     |   |
| 12.3  | 22069U22069U00051092 - IXOPO TO HIGHFLATS<br><br>FROM IXOPO TAXI RANK TURN RIGHT INTO P312 ROAD, AFTER 2KM TURN RIGHT INTO P 22-2 ROAD TO HIGHFLATS AND ABOUT 25KM FROM IXOPO TURN LEFT INTO THE HIGHFLATS TAXI RANK. PICKING-UP AND DROPPING OFF OF PASSENGERS ALONG THE ROUTE. RETURN TO IXOPO USING THE SAME ROUTE AS THE FORWARD ROUTE.  |     |   |
| 12.4  | 22069U22069U00051094 - IXOPO TO EMASAMINI<br><br>FROM IXOPO TAXI RANK RIGHT INTO P312 ROAD 1KM TURN LEFT INTO P23-1 ROAD ABOUT 25KM TURN RIGHT INTO P114 ROAD OR ALTERNATIVE ROAD P507 INTO P531 TO HELLA ROAD OR D166 SODO STORE OR D232 GOYINTABA KRALL EMASAMINI. PICKING AND DROPPING PASSENGERS ALONG THE ROUTE. RETURN TO IXOPO USING THE SAME ROUTE   |     |   |
| 12.5  | 22069U22069U00051095 - IXOPO TO HLANGANANI<br><br>FROM IXOPO TAXI RANK TURN RIGHT INTO P312 ROAD AFTER 1 KM TURN LEFT INTO P23-1 ROAD AND ALTERNATIVE ROAD TO HLANGANANI, P507, P114, D295. PICKING AND DROPPING OF PASSENGERS ALONG THE ROUTE. RETURN ROUTE TO IXOPO USING THE SAME ROUTE.  |     |   |
| 12.6  | 22069U22069U00051096 - IXOPO TO LUFABA<br><br>FROM IXOPO TAXI RANK TURN RIGHT INTO P23-1 ROAD AFTER 15KM TURN RIGHT INTO D64 ROAD AND ALTERNATIVE ROAD INTO LUFABA A3394, A3391 AND A3390 INTO LUFABA. PICKING AND DROPPING PASSENGERS ALONG THE ROUTE. RETURN TO IXOPO IS THE SAME ROUTE.   |     |   |
| 12.7  | 22069U22069U00051097 - IXOPO TO MADZIKANE<br><br>FROM IXOPO TAXI RANK TURN RIGHT INTO P312 ROAD AFTER 1KM TURN LEFT INTO P231 ROAD ABOUT 30KM ON THE P231 ROAD TURN LEFT INTO P122 ROAD AND 6KM INTO P46 ROAD TO P8-3 ROAD TURN LEFT FROM P89 ROAD INTO CREIGHTON VILLAGE (PICKING AND DROPPING OF PASSENGERS), PROCEEDING INTO D141 ROAD TO MADZIKANE LOCATION. PICKING AND DROPPING PASSENGERS ALONG THE ROUTE. RETURN TO IXOPO USING THE SAME ROUTE AS FORWARD ROUTE.                   |     |   |
| 12.8  | 22069U22069U00051098 - IXOPO TO MAHEHLE<br><br>FROM IXOPO TAXI RANK, TURN RIGHT INTO P312 ROAD AFTER 1KM TURN LEFT INTO P231 ROAD AND AFTER ABOUT 30KM TURN LEFT INTO P122 ROAD AFTER ABOUT 8KM ON P122 TURN LEFT INTO D380 ROAD 3KM TURN RIGHT INTO D724 ROAD TO MAHEHLE. PICKING AND DROPPING OF PASSENGERS ALONG THE ROUTE. RETURN TO IXOPO USING THE SAME ROUTE.   |     |   |
| 12.9  | 22069U22069U00051099 - IXOPO TO EMABEKWENI<br><br>IXOPO TO EMABEKWENI TURN RIGHT INTO P312 ROAD FROM P 312 ROAD TURN RIGHT INTO P222 ROAD ABOUT 20KM TURN RIGHT INTO P112 ROAD ABOUT 8KM TURN RIGHT INTO A2350 ROAD OR LEFT INTO D960 ROAD. PICKING AND DROPPING PASSENGERS ALONG THE ROUTE. RETURN TO IXOPO USING THE SAME ROUTE.   |     |   |
| 12.10 | 22069U22069U00051100 - IXOPO TO NOKWEJA<br><br>FROM IXOPO TAXI RANK TURN LEFT INTO P312 ROAD TURN INTO P408 ROAD ABOUT 3KM TO THE P5 ROAD TURN RIGHT AND PROCEED ABOUT 10KM AND TURN LEFT INTO P112 ROAD, PROCEED ABOUT 10KM AND TURN LEFT INTO D310 AND D309 ROAD TO NOKWEJA. PICKING AND DROPPING PASSENGERS ALONG THE ROUTE. RETURN TO IXOPO USING THE SAME ROUTE.  |     |   |
| 12.11 | 22069U22069U00051102 - IXOPO TO SANDANEZWE FARM<br><br>FROM IXOPO TAXI RANK, TURN RIGHT INTO P312 ROAD AND TURN LEFT INTO P23-1 ROAD ABOUT 40KM TURN RIGHT INTO D308 AND 5KM TURN LEFT INTO D818 TO SANDANEZWE FARM. NO PICKING AND DROPPING PASSENGERS ALONG THE ROUTE. RETURN TO IXOPO USING THE SAME ROUTE.   |     |   |
| 12.12 | 22069U2206A010051101 - IXOPO TO RICHMOND<br>FROM IXOPO TAXI RANK TURN RIGHT INTO P312 AFTER 1KM TURN LEFT INTO R56 CROSSING UMKOMAAS RIVER BRIDGE INTO RICHMOND AND PROCEED TO SHEPTONE STREET AND NELSON STREET TAXI RANKS. NO PICKING AND DROPPING PASSENGERS ALONG THE ROUTE. RETURN TO IXOPO USING THE SAME ROUTE.   |     |   |
| 12.13 | 22069U2206LS10051133 - IXOPO TAXI RANK TO DURBAN.<br><br>FROM IXOPO RANK, TURN RIGHT INTO P312 ROAD, TURN TO LEFT P5-2 ROAD (R 56) CROSSING UMKOMAAS RIVER BRIDGE; PASS RICHMOND, THORNHILL INTO DURBAN ROAD, INTO N3, PASS TOLLGATE, INTO OLD DUTCH ROAD, LEFT INTO MARKET STREET, PASS BEREA RAILWAY STATION, LEFT INTO WEST STREET, LEFT INTO BROOK STREET RANK 68B. OFFLOAD LOAD AND RETURN ALONG FORWARD ROUTE IN REVERSE.  |     |   |
| 12.14 | 22069U3202D410051093 - IXOPO TO UMZIMKULU<br><br>FROM IXOPO TAXI RANK TURN THE LEFT INTO P312 ROAD AFTER 2KM TURN INTO P408 ROAD AND TURN RIGHT INTO P5-1 ROAD AND PROCEED AND TURN LEFT INTO UMZIMKULU TAXI RANK. PICKING AND DROPPING OF PASSENGERS ALONG THE ROUTE. RETURN ROUTE TO IXOPO USING THE SAME ROUTE  |     |   |



## transport

Department:  
Transport  
Province of KwaZulu-Natal

## GAZETTE

LGKZNG44-2023-FEB

REGION: ALL

|   |  |
|---|--|
| 1) <b>Application Number:</b> APP0149908  | 2) <b>Gazette Number:</b> LGKZNG44-2023-FEB  |
| 3) <b>Applicant:</b> PO KHOZA<br><b>ID NO.</b> 7812245298089<br><b>Association:</b> MTWALUME TAXI ASSOCIATION | 4) <b>Applicant Address:</b><br>P.O BOX 2666<br>WEBERDATCH WEST<br>CHARTSWORTH<br><br>4092   |
| 5) <b>Existing Licence Holder:</b> NOT APPLICABLE<br><b>ID NO.</b> NOT APPLICABLE                             | 6) <b>Existing Licence Holder Address:</b><br>NOT APPLICABLE   |
| 7) <b>Type of application:</b> NEW OPERATING LICENCE  | 8) <b>Operating Licence Number:</b> NOTAVAILABLE   |
| 9) <b>Vehicle Type:</b> MINIBUS   | 10) 1 X 15 (SEATED) + 0 (STANDING)   |
| 11) <b>Region:</b> UGU-OGWINI   |  |
| 12.1  | 22064C21004R10049099 - MTWALUME TO DURBAN METRO<br><br>FROM MTWALUME TAXI RANK, TURTON, ALONG ISIPOFU ROAD UP TO THE N2 ALONG THE N2, INTO M4 (ALBERT LUTHULI FREEWAY), LEFT INTO MOORE ROAD OFF-RAMP, RIGHT INTO WARWICK AVENUE, LEFT INTO ETNA LANE AND PROCEED TO AN APPROVED TAXI RANK AT THE CORNER OF CANONGATE ROAD AND WARWICK AVENUE AND RETURN AS PER 1.1.<br><br>FROM AN APPROVED TAXI RANK AT THE CORNER OF WARWICK AVENUE AND CAONGATE ROAD, LEFT INTO WARWICK AVENUE, RIGHT INTO ALICE STREET, RIGHT INTO MARKET ROAD, LEFT INTO MOORE ROAD, INTO M4 (ALBERT LUTHULI FREEWAY) ALONG THE M4, INTO THE M2 AND PROCEED AS DESCRIBED IN 1, TO THE MTWALUME TAXI RANK.  |
| 12.2  | 22064C2100HE00049100 - MTWALUME TO PORT SHEPSTONE<br><br>FROM MTWALUME TAXI RANK, ALONG ISIPOFU ROAD TO OLD MAIN ROAD (PORT SHEPSTONE AND HIBBERDENE) LEFT INTO HIBBERDENE SPAR TAXI RANK (DROP AND PICK UP) LEFT INTO PORT SHEPSTONE OLD MAIN ROAD, TURN RIGHT INTO BAISLY STREET, RIGHT INTO CONNOR STREET, LEFT INTO REYNOLD STREET, LEFT INTO NELSON MANDELA AVENUE, RIGHT INTO PORT SHEPSTONE TAXI RANK.<br>OR<br>ALONG MAIN ROAD, RIGHT INTO ANGLICAN CHURCH ROAD, LEFT INTO NELSON MANDELA AVENUE, RIGHT INTO PORT SHEPSTONE TAXI RANK.<br>OR<br>ALONG MARBURGH ROAD INTO INDUSTRIAL AREA, DROP AND PICK AND RETURN INTO PORT SHEPSTONE TAXI RANK ALONG THE SAME ROUTE.<br><br>RETURN JOURNEY<br>ALONG NELSON MANDELA AVENUE RIGHT INTO REYNOLD STREET, LEFT INTO ACKEN STREET LEFT INTO DURBAN OLD MAIN ROAD TO HIBBERDENE AND INTO ISIPOFU OLD MAIN ROAD TO UMZUMBE MAGESTERIAL DISTRICT COURT AT TURTON INTO MTWALUME TAXI RANK.<br>OR<br>LEFT INTO ISIPOFU ROAD TO MABHELENI SHAYA MOYA TAXI RANK, DROP AND PICK UP, AND RETURN TO MTWALUME TAXI RANK.<br>OR<br>FROM MTWALUME TAXI RANK ALONG KWALONGWA TRIBAL AUTHORITY ROAD, RIGHT INTO PORT SHEPSTONE OLD MAIN ROAD, RIGHT INTO BAISLY STREET, LEFT INTO CONNOR STREET ALONG RIGHT INTO REYNOLD STREET INTO PORT SHEPSTONE TAXI RANK AND RETURN ALONG SAME ROUTE INTO REVERSE. |
| 12.3  | 22064C22063U00047688 - 1.7 FROM MTWALUME TAXI RANK TO UMZUMBE<br><br>ALONG ISIPOFU ROAD P73 ALONG LEFT TURN INTO PEAKSTONE D895, ALONG LEFT TURN MSWILILI D946, ALONG RETURN FROM KWALONGWA STORE PICK AND DROP BACK TO MORRISONS CLINIC TAXI RANK D949 LEFT TURN INTO ETSHENI D950 PICK AND DROP ALONG KWALONGWA TRIBAL AUTHORITY TO HIBBERDENE.<br>-OR-<br>ALONG KWALONGWA TRIBAL AUTHORITY ROAD RIGHT TURN INTO PORT SHEPSTONE OLD MAIN ROAD RIGHT TURN INTO BAISLY STREET ALONG LEFT TURN INTO CONNOR STREET ALONG RIGHT TURN TO REYNOLD STREET ALONG LEFT TURN TO PORT SHEPSTONE TAXI RANK.<br><br>RETURN JOURNEY<br>USE THE SAME ROUTES AS ABOVE. ALL LOCAL ROUTES DROP AND PICK UPS.  |
| 12.4  | 22064C22063V00047687 - MTWALUME TO HIBBERDENE<br><br>ALONG MTWALUME TAXI RANK TO HIBBERDENE LEFT TURN INTO UMZINTO OLD MAIN ROAD, RIGHT TURN INTO MTWALUME STATION 79 RIGHT TURN INTO N2 FREEWAY ALONG LEFT TURN INTO HIBBERDENE SPAR TAXI RANK.   |
| 12.5  | 22064C22066V10049101 - MTWALUME TO UMZINTO<br><br>FROM MTWALUME TAXI RANK ALONG ISIPOFU OLD MAIN ROAD TO UMZINTO, RIGHT INTO MTWALUME STATION, NO 79, LEFT INTO N2 FREEWAY, LEFT INTO IFABA BEACH, NO R84 (DROP AND PICK UP) AND RETURN TO N2 FREEWAY, ALONG N2, LEFT INTO PARK RYNIE AND PROCEED TO UMZINTO ALONG R104 WEST, RIGHT INTO UMZINTO AND PROCEED TO UMZINTO TAXI RANK.<br>OR<br>FROM MTWALUME TAXI RANK LEFT INTO AND ALONG UMZINTO OLD MAIN ROAD, LEFT INTO ESPERANZA MAIN ROAD TO UMZINTO, RIGHT INTO UMZINTO MAIN ROAD AND PROCEED RIGHT INTO UMZINTO TAXI RANK.<br>OR<br>RIGHT INTO PARK RYNIE OLD MAIN ROAD AND PROCEED TO SCOTTBURGH HOSPITAL, RIGHT TURN INTO SCOTTBURGH TAXI RANK, DROP OFF, AND PROCEED ALONG THE SAME ROUTE TO UMZINTO.<br><br>RETURN JOURNEY:<br>ALONG MAIN ROAD, R104 FROM UMZINTO, LEFT INTO PARK RYNIE ROAD RIGHT INTO N2 FREEWAY, LEFT INTO IFABA BEACH, R84 DROP AND RETURN INTO N2 FREEWAY, LEFT INTO UMZUMBE RIGHT TURN ALONG MTWALUME WEST SIDE OF MTWALUME R79 LEFT INTO PORT SHESPTONE OLD MAIN ROAD ALONG ISIPOFU ROAD, RIGHT INTO MTWALUME TAXI RANK.<br>OR<br>FROM UMZINTO TAXI RANK ALONG MAIN ROAD RIGHT TURN INTO HIBBERDENE OLD MAIN RIGHT INTO MTWALUME TAXI RANK.  |



## transport

Department:  
Transport  
Province of KwaZulu-Natal

## GAZETTE

LGKZNG44-2023-FEB

REGION: ALL

|      |  |
|------|--|
| 12.6 | <p>2206LS22066V10047685 - MTWALUME TO UMZINTO</p> <p>FROM MTWALUME ALONG OLD MAIN ROAD UMZINTO RIGHT TURN INTO MTWALUME STATION NO.79 LEFT TURN INTO N2 FREEWAY LEFT TURN INTO IFABA BEACH NO.84 DROP AND PICK UP BACK TO N2 FREEWAY ALONG LEFT TURN INTO PARK RYNIE UMZINTO 104 ALONG WEST OF PARK RYNIE TO UMZINTO, RIGHT TURN INTO UMZINTO ALONG LEFT TURN INTO UMZINTO TAXI RANK.</p> <p>-OR-</p> <p>FROM MTWALUME TAXI RANK LEFT TURN INTO UMZINTO OLD MAIN ROAD ALONG LEFT TURN INTO ESPERANZA MAIN ROAD TO UMZINTO ALONG RIGHT INTO UMZINTO MAIN ROAD ALONG RIGHT TURN INTO UMZINTO TAXI RANK OR RIGHT TURN INTO PARK RYNIE OLD MAIN ROAD ALONG SCOTTBURGH HOSPITAL RIGHT TURN INTO SCOTTBURGH HOSPITAL RIGHT TURN INTO SCOTTBURGH TAXI RANK DROP OFF OR ALONG PENNINGTON DROP OFF RENISHAW STATION BACK TO UMZINTO TAXI RANK.</p> <p>RETURN JOURNEY</p> <p>ALONG MAIN ROAD UMZINTO LEFT TURN INTO PARK RYNIE ROAD RIGHT TURN INTO N2 FREEWAY ALONG LEFT TURN INTO IFABA BEACH 84 DROP BACK INTO N2 FREEWAY LEFT TURN INTO UMZUMBE RIGHT TURN ALONG MTWALUME 79 LEFT TURN INTO PORT SHEPSTONE OLD MAIN ROAD ALONG RIGHT TURN INTO MTWALUME TAXI RANK.</p> <p>-OR-</p> <p>RETURN FROM UMZINTO TAXI RANK ALONG MAIN ROAD RIGHT TURN INTO HIBBERDENE OLD MAIN ROAD ALONG RIGHT TURNS MTWALUME TAXI RANK.</p> |
| 12.7 | <p>2206LS22067A10047684 - MTWALUME TO PORT SHEPSTONE</p> <p>1.2 FROM MTWALUME TAXI RANK, ALONG OLD MAIN ROAD PORT SHEPSTONE AND HIBBERDENE TURN LEFT INTO HIBBERDENE SPAR TAXI RANK DROP AND PICK UP THEN TURN LEFT INTO PORT SHEPSTONE OLD MAIN ROAD ALONG RIGHT TURN INTO BAISLY STREET RIGHT TURN INTO CONNOR STREET ALONG LEFT TURN INTO REYNOLD STREET ALONG LEFT TURN INTO NELSON MANDELA AVENUE ALONG RIGHT TURN INTO PORT SHEPSTONE TAXI RANK.</p> <p>-OR-</p> <p>ALONG OLD MAIN ROAD, RIGHT TURN INTO ANGLICAN CHURCH ROAD ALONG LEFT TURN INTO NELSON MANDELA AVENUE ALONG RIGHT TURN INTO PORT SHEPSTONE TAXI RANK OR ALONG MARBURGH ROAD INTO FACTORIES DROP AND PICK BACK INTO PORT SHEPSTONE TAXI RANK.</p>  |



## transport

Department:  
Transport  
Province of KwaZulu-Natal

## GAZETTE

LGKZNG44-2023-FEB

REGION: ALL

|      |  |     |  |
|------|--|-----|--|
| 1)   | <b>Application Number:</b> APP0149910  | 2)  | <b>Gazette Number:</b> LGKZNG44-2023-FEB                                   |
| 3)   | <b>Applicant:</b> <input type="checkbox"/> SIYAQHUBEKA MS HOLDINGS<br><b>ID NO.</b> 2018/561199/07<br><b>Association:</b> VULAMEHLO TAXI OWNERS ASSOCIATION  | 4)  | <b>Applicant Address:</b><br>P.O BOX1384<br>UMKOMAAS<br>4170               |
| 5)   | <b>Existing Licence Holder:</b> SP HLOPHE<br><b>ID NO.</b> 7205175339082   | 6)  | <b>Existing Licence Holder Address:</b><br>PO BOX 1384<br>UMKOMAAS<br>4170 |
| 7)   | <b>Type of application:</b> DECEASED TRANSFER  | 8)  | <b>Operating Licence Number:</b> LGKZN1003000328                           |
| 9)   | <b>Vehicle Type:</b> MINIBUS   | 10) | 1 X 15 (SEATED) + 0 (STANDING)   |
| 11)  | <b>Region:</b> UGU-OGWINI  |     |  |
| 12.1 | <p>22067422066V10055288 - TSHEKOMBE TO UMZINTO</p> <p>FROM PICK-UP POINTS IN SETTLEMENTS SUCH AS ESIKEBHENI, QIKO, LEMBE, MANDLAKAPHELI, ETC, THEN TRAVEL ALONG MARKED AND UNMARKED ROADS SUCH AS D1109, D1068, D1069, ETC, PROCEED ALONG ROAD NUMBER P77 AND PICK-UP PASSENGERS AT EMSAHWENI TAXI RANK THEN DRIVE ALONG ROAD NUMBER P77/0 AND JOIN ROAD NUMBER P197/3 WHICH LEADS TO AMANDAWA JUNCTION TAXI RANK AT THE CORNER PF P197/3 AND P188 THEN SET DOWN PASSENGERS OF DERPARTING TO UMZINTO. DRIVE ALONG P197 /3 BECOMING MAIN ROAD IN UMZINTO AND TURN RIGHT INTO ROAD NUMBER R16 AND DRIVE BACK USING MAIN ROAD AND THEN RIGHT INTO THE TAXI RANK IN UMZINTO.</p> <p>REVERSE ROUTE.</p> <p>FROM UMZINTO TAXI RANK TURN RIGHT INTO MAIN ROAD BECOMING ROAD NUMBER P197 /3 THEN DRIVE BACKWARDS USING THE SAME FORWARD ROUTE.</p>   |     |  |
| 12.2 | <p>2206SP2206SH10055299 - AMAHLONGWA TO SCOTTBURGH</p> <p>FORM PICK-UP POINTS IN AMAHLONGWA RURAL AREA ALONG ALL UNMARKED ROADS WHICH LEAD TO THE MAIN ROAD NUMBER P197/ 3, TURN LEFT INTO ROAD NUMBER P188 BECOMING R102 SCOTTBURGH DIRECTION THEN FOLLOW THR ROUTE AS STATED IN ROUTE 12 ABOVE TO BOTH DESTINATION POINTS</p> <p>REVERSE ROUTE:</p> <p>SAME AS THE REVERSE ROUTE IN 12 ABOVE, THEN ALONG ROAD NUMBER P197/ 3 DRIVE BACK TO ALL PICK-UP POINTS USING THE SAME FORWARD ROUTES WHICJ WERE USE IN 12 ABOVE.</p>  |     |  |
| 12.3 | <p>22067422066O00055312 - MKHUNYA TO UMZINTO</p> <p>FROM ALL PICK-UP POINTS ALONG ALL MARKED AND UNMARKED ROARDS PROCEED ALONG P197/ 3 TURN BACK AT AMANDAWA JUNCTION CORNER OF P197/ 3 AND P188 THEN PROCEED ALONG P197/ 3 UNTIL ARRIVING AT A DESTINATION POINT.</p> <p>REVERSE ROUTE:</p> <p>FROM THE TAXI RANK IN UMZINTO DRIVE BACKWARDS THEN PROCEED ALONG TO ALL THE PICK-UP POINTS.</p>  |     |  |
| 12.4 | <p>22067422066O00055313 - JONNY TO UMZINTO</p> <p>FROM ALL PICK-UP POINTS ALONG ALL MARKED AND UNMARKED ROADS PROCEED ALONG P197/ 3 THEN FOLLOW THE ROUTE TO THE DESTINATION POINTS.</p> <p>REVERSE ROUTE</p> <p>USE THE SAME REVERSE ROUTE THEN PROCEED ALONG TO ALL THE PICK-UP POINTS.</p>  |     |  |
| 12.5 | <p>2206SL2206LS10055295 - AMANDAWA TO DURBAN</p> <p>FROM AMANDAWA JUNCTION TAXI RANK PROCEED ALONG R102 / P188 TURN LEFT INTO N2 FREEWAY TOWARDS NORTH AND DRIVE ALONG AS STATED ABOVE IN ROUTE 1.</p> <p>ALTERNATIVELY:</p> <p>FROM AMANDAWA JUNCTION TAXI RANK PROCEED ALONG ROAD NUMBER P197 / 3 TURN RIGHT INTO ROAD NUMBER P78 THEN LEFT INTO N2 FREEWAY NORTH AND THEN PROCEED AS STATED IN ROUTE 1.</p> <p>ALTERNATIVELY:</p> <p>DROM AMANDAWA JUNCTION TAXI RANK PROCEED ALONG ROAD NUMBER P197/ 3 DRIVE STRAIGHT AND AFTER PASSING SAPPI THEN MAGABHENI AND TURN RIGHT AND JOIN N2 FREEWAY NORTH.</p>   |     |  |
| 12.6 | <p>2206SH2209WC10055319 - SCOTTBURGH TO ISIPINGO</p> <p>FROM SCOTTBURGH TAXI RANK PROCEED ALONG AIRTH STREET THEN TURN RIGHT INTO R102 FROM PARK RYNE CONTINUE ALONG PASSING UMKOMAAS THEN IIFRACOMBE AND CONTINUED ALONG R102 USING THE SAME FORWARD ROUTE IN 1 OR ALTERNATIVELY, ALONG ON R102 PARK RYNE TURN LEFT INTO R102 SCOTTBURGH BECOMING P188 DRIVE STRAIGHT AND TURN RIGHT INTO ROAD NUMBER P197/ 3 PASSING AMAHLONGWA AREA THEN TURN RIGHT INTO P78 AND LEFT INTO N2 FREEWAY NORTH TOWARDS AMANZIMTOTI THEN FOLLOW THE SAME DIRECTION AS IN ROUTE 1 ABOVE. ALONG N2 FREEWAY TURN LEFT INTO JOYNER ROAD (PROSPECTON WEST) RIGHT INTO WILCOX ROAD M35 LEFT INTO PROSPECTON ROAD AND LEFT AGAIN INTO OLD MAIN ROAD THEN RIGHT INTO ALEXANDER ROAD THEN PROCEED STRAIGHT TO THE TAXI RANK ON THE LEFT HAND SIDE.</p> <p>REVERSE ROUTE.</p> <p>FROM ISIPINGO TAXI RANK PROCEED ONTO ALEXANDER AVENUE AND LEFT INTO THOMAS AVENUE THEN RIGHT INTO INWABI ROAD AND TURN LEFT INTO OLD MAIN ROAD AND THEN RIGHT INTO PROSPECTON ROAD AND DRIVE BACK TO THE STARTING POINT USING THE SAME FORWARD ROUTE IN REVERSE.</p> |     |  |



## transport

Department:  
Transport  
Province of KwaZulu-Natal

## GAZETTE

LGKZNG44-2023-FEB

REGION: ALL

|      |   |
|------|---|
| 12.7 | <p>2206SW21004R00055270 - UMKOMAAS TO DURBAN</p> <p>FROM THE TAXI RANK IN UMKOMAAS DRIVE ALONG PATTERSON STREET BECOMING HARVEY ROAD TURN LEFT INTO MOODIE STREET THEN CONTINUE AND TURN RIGHT INTO R102 FROM SCOTTBURGH, AND PROCEED STRAIGHT ALONG R102 NORTH PASSING IIFRACOMBE, AND EITHER TURN LEFT INTO P491 WHICH LEADS TO N2 FREEWAY TOWARDS NORTH.</p> <p>ALTERNATIVELY,</p> <p>FOR THE PURPOSES OF SETTING DOWN PASSENGERS EN ROUTE CONTINUE ALONG R102. TURN LEFT INTO R603 (KINGSWAY/WINKLESPRUIT) AND RIGHT INTO N2 ON RAMP PROCEED ALONG N2 FREEWAY THEN LEFT INTO SEADOONE ROAD DOONSIDE OFF RAMP AFTER SETTING DOWN PASSENGERS AT A DESIGNATED AREA DRIVE BACK TO N2 FREEWAY NORTHWARDS. TURN LEFT INTO ADAMS ROAD OFF RAMP AND LEFT INTO LEWIS DRIVE THEN LEFT AGAIN INTO ADAMS ROAD IN AMANZIMTOTI. TURN RIGHT INTO KINGSWAY R102 AND LEFT INTO ADAMS ROAD AND THEN DRIVE BACK INTO N2 FREEWAY.</p> <p>ALTERNATIVELY,</p> <p>TURN LEFT INTO MOSS KOLNIC DRIVE, RIGHT INTO R102 KINGSWAY AND THEN PROCEED ALONG R102 PASSING KINGSWAY HOSPITAL. LEFT INTO HEATHER ROAD AND LEFT AGAIN INTO DICKENS ROAD THEN RIGHT INTO N2 FREEWAY NORTHWARDS AND CONTINUED DRIVING ALONG THE FREEWAY. ON ARRIVAL AT PROSPECTON TURN LEFT INTO JOYNER ROAD BECOMING JEFFELS ROAD AND PROCEED ALONG THEN TURN RIGHT INTO WILCOX ROAD M35 AND THEN TURN RIGHT INTO PROSPECTON ROAD THEN LEFT INTO N2 FREEWAY NORTHWARDS AND PROCEED ALONG TOWARDS DURBAN.</p> <p>ALTERNATIVELY,</p> <p>TURN LEFT INTO PROSPECTON ROAD AND RIGHT INTO OLD MAIN ROAD AND RIGHT INTO PRINCE MCWAYIZENI DRIVE. TURN RIGHT INTO M30 THEN JOIN R102 SOUTH COAST ROAD TOWARDS MEREBANK THEN DURBAN.</p> <p>ALTERNATEVELY,</p> <p>FROM OLD MAIN ROAD IN ISIPINGO AREA TURN RIGHT INTO RANA ROAD THEN THEN LEFT INTO R102 TOWARDS DURBAN. PROCEED ALONG AND JOIN M4 INKOSI ALBERT LUTHULI AND CONTINUE DRIVING ALONG M4, OR TURN LEFT INTO AN OFF RAMP NEAR CLAIRWOOD HORSE RACE COURSE AND PROCEED ALONG HIMALAYAS ROAD THEN TURN RIGHT INTO R102 SOUTH COAST ROAD THEN CARRY ON ALONG R102 SOUTH COAST ROAD.</p> <p>ALTERNATIVELY,</p> <p>TURN RIGHT INTO QUALITY STREET IN JACOBS EITHER TURN LEFT INTO M4 INKOSI ALBERT OR PRECEED ALONG QUALITY STREET THEN TURN LEFT INTO BALFOR ROAD BECOMING JACOBS ROAD THEN RIGHT INTO M4 ON RAMP AND DRIVE ALONG TOWARDS DURBAN. ALONG SOUTH COAST ROAD R102 EITHER.</p> <p>(A) TURN LEFT INTO M7 / EDWIN SWALES DRIVE THEN RIGHT INTO R102 UMBILO DIRECTION AND PROCEED ALONG R102N BECOMING UMBILO ROAD AND FINALLY TURN RIGHT INTO BEREA AND JOIN WEST STREET..</p> <p>(B) PROCEED AND JOIN WISLEY ROAD TOWARDS MAYDON WARF THEN JOIN MYDON ROAD AND TURN LEFT INTO M11 / MOORE ROAD.</p> <p>(C) LEFT INTO M7 RIGHT ON M5 TOWARDS UMBILO DIRECTION AGAIN INTO UMBILO ROAD BECOMING THEN DRIVE FORWARD AS STATED IN PARAGRAPH 9A0 ABOVE.</p> |
| 12.8 | <p>2206SW2209WC00055311 - UMKOMAAS TO UMGABABA.</p> <p>FROM THE TAXI RANK IN UMKOMAAS DRIVE ALONG PATTERSON STREET BECOMING HARVEY STREET THEN TURN LEFT INTO MOODIE STREET AND RIGHT INTO R102 FROM SCOTTBURGH, CONTINUED ALONG PASSING IIFRACOMBE THEN ARRIVE AT UMGABABA.</p> <p>REVERSE ROUTE:<br/>FROM A TAXI RANK IN UMGABABA JOIN R102 THEN DRIVE ALONG BACK TO THE STARTING POINT.</p>  |
| 12.9 | <p>2206742206LS10055286 - JONNY RURAL TO DURBAN</p> <p>FROM PICK-UP POINTS IN MARKED AND UNMARKED ROADS SUCH AS D971, D972, TWO STICKS ROAD, ETC. AND PROCEED ALONG ROAD NUMBER P77 AND DRIVE ALONG AS STATED IN ROUTE 2 ABOVE TO THE DESTINATION POINTS.</p> <p>REVERSE ROUTE :<br/>FROM PICK-UP NUMBER 68A IN DURBAN DRIVE BACKWARDS AS STATED IN THE REVERSE ROUTE 2 ABOVE THEN FOLLOW THE DIRECTION AS GIVEN IN ROUTE 4 BACK TO ALL THE PICK-UP POINTS.</p>   |



## transport

Department:  
Transport  
Province of KwaZulu-Natal

## GAZETTE

LGKZNG44-2023-FEB

REGION: ALL

|      |  |     |   |
|------|--|-----|---|
| 1)   | <b>Application Number:</b> APP0149911  | 2)  | <b>Gazette Number:</b> LGKZNG44-2023-FEB                          |
| 3)   | <b>Applicant:</b> IM LUSHABA<br><b>ID NO.</b> 8010225451088<br><b>Association:</b> ZAMOKUHLE TAXI ASSOCIATION (PORT SHEPS)   | 4)  | <b>Applicant Address:</b><br>PO BOX 296<br>PORT SHEPSTONE<br>4240 |
| 5)   | <b>Existing Licence Holder:</b> NOT APPLICABLE<br><b>ID NO.</b> NOT APPLICABLE   | 6)  | <b>Existing Licence Holder Address:</b><br>NOT APPLICABLE         |
| 7)   | <b>Type of application:</b> NEW OPERATING LICENCE  | 8)  | <b>Operating Licence Number:</b> NOTAVAILABLE                     |
| 9)   | <b>Vehicle Type:</b> MINIBUS   | 10) | 1 X 15 (SEATED) + 0 (STANDING)                                    |
| 11)  | <b>Region:</b> UGU-OGWINI  |     |   |
| 12.1 | 2100HE11008Z10054980 - 4. PORT SHEPSTONE TO JOHANNESBURG.<br><br>PORT SHEPSTONE TAXI RANK TO RYDER STREET JOINING R102 TO HIBBERDENE TURN WINKELSPRUIT TO UMBUMBULU TO PIETERMARITZBURG TO N3 WEST JOHANNESBURG, INTO AND ALONG HARROW ROAD, ANDERSON STREET TO WANDERERS STREET TAXI RANK JOHANNESBURG AND RETURN.  |     |   |
| 12.2 | 2100HE21004R10054976 - PORT SHEPSTONE TO DURBAN<br><br>PORT SHEPSTONE ALONG RYDER STREET JOINING R102 TO HIBBERDENE LOAD HIBBERDENE, FAFA, UMKOMAAS, AMANZIMTOTI JOINING JOURNEY ROAD TO OFF LOAD ISIPHINGO, REUNION, WEMA TO BROOK STREET 61, AND RETURN TO PORT SHEPSTONE OFFLOAD, UMTHWALUME, HIBBERDENE TO PORT SHEPSTONE TAXI RANK RYDER STREET.  |     |   |
| 12.3 | 2100HE3202US10054979 - PORT SHEPSTONE TO MTATA<br><br>PORT SHEPSTONE TAXI RANK TO MANDELA DRIVE ALONG N2 IZINGOLWENI- HARDING- KOKSTAD OFF LOAD MT AYLIF, QUMBU, TSOLO, MT FREE TO UMTATA TO MADERIA STREET, AND RETURN TO PORT SHEPSTONE. OFF LOAD PADDOCK, MURCHISON, BOBOYI, MARBURG BATES DIRECT TO PORT SHEPSTONE TAXI RANK.  |     |   |
| 12.4 | 22067A22066O10054977 - 2. PORT SHEPSTONE TO UMZINTO<br><br>PORT SHEPSTONE TAXI RANK ALONG RYDER STREET JOINING R102 TO HIBBERDEN JOINING SEZELA ROAD TO UMZINTO TAXI RANK RETURN TO PORT SHEPSTONE TAXI RANK OFF LOAD FAFA, HIBBERDENE DIRECT TO PORT SHEPSTONE TAXI RANK.   |     |   |
| 12.5 | K2NPR32000882OL98017 - PORT SHEPSTONE TO BIZANA.<br><br>FORWARD ROUTE.<br><br>FROM APPROVED TAXI RANK PORT SHEPSTONE INTO RYDER STREET TURN RIGHT INTO NELSON MANDELA DRIVE PROCEED TURN LEFT INTO QUALITY STREET AND RIGHT INTO OSCAR NERO STREET, TURN LEFT INTO N2 PROCEED AND TURN RIGHT INTO R61 NO PICKING UP OF PASSENGERS ON THE ROUTE PROCEED ALONG R61 PASS SEA VIEW, REDOUBT, PELEPELE PROCEED ALONG R61 AND LEFT INTO APPROVED TAXI RANK IN BIZANA AND OFF LOAD.<br><br>RETURN ROUTE.<br><br>FROM APPROVED TAXI RANK BIZANA TURN INTO R61 PROCEED ALONG R61 NO PICKING UP PASSENGERS BEFORE REACHING PORT SHEPSTONE TAXI RANK TURN LEFT INTO N2 PROCEED TURN RIGHT INTO OSCAR NERO STREET AND TURN LEFT INTO QUALITY STREET, PROCEED TURN RIGHT INTO NELSON MANDELA DRIVE AND TURN LEFT INTO RYDER STREET AND INTO APPROVED TAXI RANK PORT SHEPSTONE AND OFF LOAD.   |     |   |
| 12.6 | K2NPR32000882OL98049 - PORT SHEPSTONE TO LUSIKISIKI.<br><br>FORWARD ROUTE.<br><br>FROM APPROVED TAXI RANK PORT SHEPSTONE ALONG RYDER STREET TURN RIGHT INTO NELSON MANDELA DRIVE, PROCEED TURN LEFT INTO QUALITY STREET PROCEED TURN RIGHT INTO OSCAR NERO STREET AND TURN LEFT N2, PROCEED ALONG R61 NO PICK UP ON THE ROAD, PASS AT BHUKUZINI PROCEED AND PASS AT NHLEZI, FLAGSTAFF, PLANGWENI, NCONZO, MAGWAMBU, PHAMATHOU, THANDATHO, SAINT ELIZABETH HOSPITAL PROCEED TURN LEFT INTO APPROVED TAXI RANK LUSIKISIKI.<br><br>RETURN ROUTE.<br><br>FROM APPROVED TAXI RANK LUSIKISIKI TURN LEFT INTO R61 NO PICK UP ON THE ROAD, PROCEED ALONG R61 NO PICK UP AT FLAGSTAFF, BIZANA PROCEED AND PASS AT REDOUBT, LUKHOLO, PELEPELE, SEA VIEW, PORT EDWARD, TONGASI, SOUTH BROOM TURN RIGHT INTO ALFODAVE TURN LEFT INTO R620, PASS MARGATE PASS SHELLY BEACH TURN LEFT INTO R103 IZOTSHA ROAD TURN RIGHT INTO R61 PROCEED AND TURN LEFT INTO N2 PROCEED, TURN RIGHT INTO OSCAR NERO STREET TURN LEFT INTO QUALITY STREET TURN RIGHT INTO NELSON MANDELA DRIVE, PROCEED AND TURN LEFT INTO RYDER STREET INTO APPROVED TAXI RANK PORT SHEPSTONE AND OFF LOAD. |     |   |
| 12.7 | K2NPR32000882OL98065 - PORT SHEPSTONE TO UMZIMKHULU.<br><br>FORWARD ROUTE.<br><br>FROM APPROVED TAXI RANK PORT SHEPSTONE INTO RYDER STREET TURN RIGHT INTO NELSON MANDELA DRIVE PROCEED TURN RIGHT INTO N2 AND PROCEED ALONG NO PICKING UP PASSENGERS, TURN RIGHT INTO R56 PROCEED AND PASS AT MBIZWENI HOSPITAL, PASS AT RIETVLEI PROCEED TO APPROVED TAXI RANK UMZIMKHULU AND OFF LOAD PASSENGERS.<br><br>RETURN ROUTE.<br><br>FROM APPROVED TAXI RANK UMZIMKHULU TURN INTO R56 PROCEED ALONG R56 TURN LEFT INTO N2 PROCEED PASS HARDING PROCEED PASS AT IZINGOLWENI, MURCHISON, BHOBHOYI, MARBURG, PROCEED AND TURN LEFT INTO NELSON MANDELA DRIVE TURN LEFT INTO RYDER STREET AND INTO APPROVED TAXI RANK PORT SHEPSTONE NO PICKING UP OF PASSENGERS ON THE ROUTE TO PORT SHEPSTONE.   |     |   |
| 12.8 | KZPRERC2808398 - PORT SHEPSTONE TO KOSTAD (NEW)<br>FORWARD:<br>FROM APPROVED TAXI RANK PORT SHEPSTONE INTO RYDER STREET TURN RIGHT INTO NELSON MANDELA DRIVE PROCEED, TURN RIGHT N2 NO PICK UP ON N2, PROCEED AND TURN INTO R56 PROCEED AND JOIN KOKSTAD MAIN ROAD RIGHT INTO HOPE STREET, PROCEED TURN RIGHT INTO APPROVED TAXI RANK KOKSTAD AND OFF-LOAD PASSENGERS.<br>RETURN:<br>FROM APPROVED TAXI RANK KOKSTAD LEFT INTO HOPE STREET LEFT INTO MAIN ROAD JOIN R56 NO PICK UP ON THE ROAD TURN LEFT INTO N2, PROCEED PASS MURCHISON, BHOBHOYI, MARBURG TURN LEFT INTO NELSON MANDELA DRIVE, TURN LEFT INTO RYDER STREET AND INTO APPROVED TAXI RANK PORT SHEPSTONE AND OFF-LOAD PASSENGERS.   |     |   |





## transport

Department:  
Transport  
Province of KwaZulu-Natal

## GAZETTE

LGKZNG44-2023-FEB

REGION: ALL

|   |  |
|---|--|
| 1) <b>Application Number:</b> APP0149912  | 2) <b>Gazette Number:</b> LGKZNG44-2023-FEB  |
| 3) <b>Applicant:</b> SS NGIBA<br><b>ID NO.</b> 6707285284083<br><b>Association:</b> STANGER TAXI OWNERS ASSOCIATION | 4) <b>Applicant Address:</b><br>P.O BOX 4555<br>STANGER  |
| 5) <b>Existing Licence Holder:</b> NOT APPLICABLE<br><b>ID NO.</b> NOT APPLICABLE                                   | 4450<br>6) <b>Existing Licence Holder Address:</b><br>NOT APPLICABLE   |
| 7) <b>Type of application:</b> NEW OPERATING LICENCE  | 8) <b>Operating Licence Number:</b> NOTAVAILABLE   |
| 9) <b>Vehicle Type:</b> MINIBUS   | 10) 1 X 15 (SEATED) + 0 (STANDING)   |
| 11) <b>Region:</b> ILEMBE   |  |
| 12.1  | 22027Q2201EM10191823 - STANGER TO MANGUZI<br>FROM STANGER TAXI RANK AT THE CORNER OF CATO STREET AND BALCOMB STREET, TURN LEFT INTO BALCOMB STREET, TURN RIGHT INTO GLEDOWMILL ROAD, TURN LEFT INTO R102 PASSING MANDINI, GINGINDLOVU AND TURN LEFT INTO R66, TURN RIGHT INTO R102 TO MTHUNZINI, PASS MTUNZINI, PASS EMPANGENI USING R102 JOIN N2 TO MTUBATUBA PASS HLUHLUWE, PASS MKHUZE, TURN RIGHT INTO P522/1 PASS JOZINI PROCEED AND TURN RIGHT INTO P55/2 PROCEED TO OPHONDWENI AND DROP OFF PASSENGERS PROCEED AND JOIN R22, PROCEED UNTIL MANGUZI THEN TURN RIGHT INTO MANGUZI TAXI RANK (DROP OFF AND PICK UP PASSENGERS AND BACK TO STANGER TAXI RANK)   |
| 12.2  | 22027Q2202HJ00191826 - STANGER TO BALLITO BAY.<br>FROM STANGER TAXI RANK AT THE CORNER OF CATO AND BALCOMB STREET, TURN LEFT INTO BALCOMB STREET, TURN RIGHT INTO GLEDOWMILL ROAD, TURN RIGHT INTO R102 PASS NTSHAWINI, MELLVILLE, GROUTVILLE START PICKING UP AND DROPPING OFF AT ETETE PROCEED TO SHAKASKRAAL RAILWAY STATION ( PICK AND DROP) PROCEED AND TURN LEFT INTO SALT ROCK ROAD CROSS N2 FREEWAY PROCEED PASS SIZANI SCHOOL, PASS SHELL GARAGE, PASS SALT ROCK HOTEL, JOIN DOLPHIN CRESCENT ROAD, JOIN OCEAN DRIVE, JOIN DOLPHIN CRESCENT PROCEED AND TURN RIGHT INTO COMPENSATION BEACH BOULEVARD ROAD PROCEED AND TURN INTO TAXI STOP NEXT TO SPAR (DROP OFF AND PICK UP PASSENGERS), RETURN USING COMPENSATION BEACH ROAD, TURN LEFT TO JOIN HAWKINS ROAD, LEFT INTO BALLITO DRIVE PASS CALTEX GARAGE PROCEED TO A TRAFFIC CIRCLE AND TURN LEFT INTO BALLITO BUSINESS PARK ( DROP OFF AND PICK UP PASSENGERS) RETURN TO STANGER TAXI RANK USING BALLITO DRIVE TURN LEFT TO JOIN N2 PROCEED TURN LEFT TO JOIN SALT ROCK ROAD, TURN RIGHT TO JOIN R102 PASS UHLALI POLICE STATION, PASS STANGER POLICE STATION JOIN ALBERT LUTHULI STREET, TURN RIGHT INTO BALCOMB STREET AND TURN LEFT INTO STANGER TAXI RANK ( DROP OFF AND PICK UP PASSENGERS). |
| 12.3  | 22027Q22068T10191820 - STANGER TO PIETERMARITZBURG.<br>FROM STANGER TAXI RANK RIGHT AT THE CORNER OF CATO AND BALCOMB STREET, TURN RIGHT INTO BALCOMB STREET, TURN LEFT INTO CATO STREET, TURN RIGHT INTO MAHTMA GHANDI STREET WHICH BECOMES ALBERT LUTHULI STREET, JOIN R74, PASS MAPHUMULO, PASS KRANSKOP AND PROCEED WITH R74 PROCEED AND TURN LEFT INTO R33 PROCEED PASSING SEVEN OAK, PASS NEW HANOVER PROCEED WITH R33 AND TURN LEFT TO BHAMBATHA ROAD WHICH BECOMES DR CHOTA MOTALA ROAD BECOMING CHURCH STREET TURN LEFT TO PIETERMARITZBURG TAXI RANK (DROP OFF AND PICK UP PASSENGERS TO STANGER TAXI RANK USING THE SAME ROUTE).  |
| 12.4  | 22027Q2206W100191815 - STANGER TO DARNALL<br>FROM STANGER TAXI RANK AT THE CORNER OF CATO STREET AND BALCOMB STREET, TURN LEFT INTO BALCOMB STREET, TURN RIGHT INTO GLEDOWMILL ROAD, TURN LEFT INTO R102 TURN LEFT INTO D159 CROSS RAILWAY BRIDGE (PICK AND DROP PASSENGERS) PROCEED AND TURN RIGHT, CROSS A BRIDGE TOWARDS HULLET SUGARMILL DROP OFF AND PICK UP PASSENGERS AT THE CORNER OF NALLAH AND SAMARDEE ROAD IN DARNALL.   |
| 12.5  | 22027Q2209QU10191818 - STANGER TO MANDENI.<br>FROM STANGER TAXI RANK AT THE CORNER OF CATO AND BALCOMB STREET, TURN LEFT INTO BALCOMB STREET, TURN RIGHT INTO GLEDOWMILL ROAD, TURN LEFT TO JOIN R102 PROCEED PASSING NEWGEUDELAND, DARNAL, ZINKWAZI, FORT PEARSON TUGELA, TURN LEFT TO JOIN D258 PROCEED AND TURN RIGHT INTO P459 PROCEED AND TURN LEFT AT THE SET OF ROBOTS, PROCEED AND TURN LEFT INTO MANDENI TAXI RANK, DROP OFF PASSENGERS AND PICK UP PASSENGERS TO STANGER TAXI RANK USING THE SAME ROUTE.   |
| 12.6  | 22027Q220HJ00197122 - STANGER TO BALLITO BAY.<br>FROM STANGER TAXI RANK AT THE CORNER OF CATO AND BALCOMB STREET, TURN LEFT INTO BALCOMB STREET, TURN RIGHT INTO GLEDOWMILL ROAD, TURN RIGHT INTO R102 PASS NTSHAWINI, MELLVILLE, GROUTVILLE START PICKING UP AND DROPPING OFF AT ETETE PROCEED TO SHAKASKRAAL RAILWAY STATION ( PICK AND DROP) PROCEED AND TURN LEFT INTO SALT ROCK ROAD CROSS N2 FREEWAY PROCEED PASS SIZANI SCHOOL, PASS SHELL GARAGE, PASS SALT ROCK HOTEL, JOIN DOLPHIN CRESCENT ROAD, JOIN OCEAN DRIVE, JOIN DOLPHIN CRESCENT PROCEED AND TURN RIGHT INTO COMPENSATION BEACH BOULEVARD ROAD PROCEED AND TURN INTO TAXI STOP NEXT TO SPAR (DROP OFF AND PICK UP PASSENGERS), RETURN USING COMPENSATION BEACH ROAD, TURN LEFT TO JOIN HAWKINS ROAD, LEFT INTO BALLITO DRIVE PASS CALTEX GARAGE PROCEED TO A TRAFFIC CIRCLE AND TURN LEFT INTO BALLITO BUSINESS PARK ( DROP OFF AND PICK UP PASSENGERS) RETURN TO STANGER TAXI RANK USING BALLITO DRIVE TURN LEFT TO JOIN N2 PROCEED TURN LEFT TO JOIN SALT ROCK ROAD, TURN RIGHT TO JOIN R102 PASS UHLALI POLICE STATION, PASS STANGER POLICE STATION JOIN ALBERT LUTHULI STREET, TURN RIGHT INTO BALCOMB STREET AND TURN LEFT INTO STANGER TAXI RANK ( DROP OFF AND PICK UP PASSENGERS).  |
| 12.7  | KZNNRBCB601NS112332 - STANGER TO NTSHAWINI<br>FROM STANGER TAXI RANK TURN RIGHT TO BALCOMB STREET TURN LEFT INTO CHIEF ALBERT STREET PROCEED STANGER PASSING POLICE STATION JOIN R102 TURN RIGHT AT GLEDOW CROSSING AND TURN RIGHT INTO NTSHAWINI AREA THEN LEFT AT MAGANGA COTTAGE TO DROP AND PICK PASSENGERS AND RETURN TO STANGER TAXI RANK ON THE SAME.   |
| 12.8  | KZNNRBCB601NS112363 - STANGER TO THEM BENI ONE<br>FROM STANGER TAXI RANK TURN LEFT TO BALCOMB STREET TURN RIGHT TO R102, TURN LEFT BEFORE PASSING GROUTVILLE HIGH SCHOOL THEN INTO D226 AT THEM BENI ONE (MJOISTY STOP) TO DROP OFF AND PICK UP PASSENGERS AND RETURN TO STANGER TAXI RANK ON THE SAME ROUTE.  |
| 12.9  | KZNNRBCB601NS112394 - STANGER TO GLEDOW MILL<br>FROM STANGER TAXI RANK TURN LEFT TO BALCOMB STREET TURN RIGHT INTO GLEDOW MILL ROAD CROSS R102 THEN PROCEED ALONG GLEDOW MILL ROAD PASSING GLEDOW SUGAR MILL DROP OFF PASSENGERS TO GLEDOW MINI MARKET AND DROP OFF AND PICK UP PASSENGERS PROCEED TO GLEDOW MILL MINI MARKET AND DROP OFF AND PICK UP PASSENGERS AND RETURN TO STANGER TAXI RANK IN THE SAME ROUTE.   |
| 12.10   | KZNNRBCB601NS112425 - STANGER TO BLYTHDALE BEACH<br>FROM STANGER TAXI RANK TURN LEFT INTO BALCOMB STREET, RIGHT INTO GLEDOW MILL ROAD TURN LEFT INTO R102 TURN RIGHT INTO R74 PROCEED TO BLYTHDALE BEACH TO DROP OFF AND PICK UP PASSENGERS AND RETURN TO STANGER TAXI RANK ON THE SAME ROUTE.   |
| 12.11   | KZNNRBCB601NS112456 - STANGER TO NEWGEELERLAND<br>FROM STANGER TAXI RANK LEFT BALCOMB STREET, TURN RIGHT TO GLEDOW MILL ROAD TURN RIGHT TO R102 TURN RIGHT INTO NEW GEELERLAND AND DROP OFF AND PICK UP PASSENGERS AND RETURN TO STANGER TAXI RANK ON THE SAME ROUTE.  |





## transport

Department:  
Transport  
Province of KwaZulu-Natal

## GAZETTE

LGKZNG44-2023-FEB

REGION: ALL

|       |  |
|-------|--|
| 12.12 | KZNNRBCB601NS112487 - STANGER TO SHAKAVILLE<br>FROM STANGER TAXI RANK TURN LEFT TO BALCOMB STREET TURN LEFT INTO GLEDOW MILL ROAD TURN RIGHT INTO KING SHAKA, TURN LEFT INTO MAHATMA GANDI ROAD TURN RIGHT INTO CATO STREET ALONG SHAKAVILLE, DROP OFF PASSENGER AND PICK UP TURN LEFT TO BAUHNIA RIGHT INTO SHAKAVILLE STREET LEFT TO SCHOOL STREET LEFT TO MDIMA RIGHT TO MAFAVUKE, RIGHT TO NOBAMBA RIGHT TO MFEKANE AND DROP OFF AND PICK UP PASSENGERS AND RETURN TO STANGER TAXI RANK ON THE SAME ROUTE. |
| 12.13 | KZNNRBCB601NS112518 - STANGER TO LINDELANI<br>FROM STANGER TAXI RANK RIGHT INTO BALCOMB STREET LEFT INTO GLEDOW MILL ROAD, TURN RIGHT INTO KING SHAKA PROCEED INTO DOESBURG ROAD, LEFT INTO LINDELANI ROAD DROP OFF AND PICK UP PASSENGERS AND RETURN TO STANGER TAXI RANK ON THE SAME ROUTE.  |
| 12.14 | KZNNRBCB601NS112549 - STANGER TO DORINGKOP<br>FROM STANGER TAXI RANK RIGHT INTO BALCOMB STREET LEFT INTO GLEDOW MILL ROAD, TURN RIGHT INTO KING SHAKA ROAD PROCEED ALONG DOESBURG ROAD, TURN LEFT TO P10 PASS SHAKAMBULA PASS EMPUMELELO CLINIC LEFT INTO DORINGKOP DROP AND PICK UP PASSENGERS AND RETURN ON TO STANGER TAXI RANK ON THE SAME ROUTE.  |
| 12.15 | KZNNRBCB601NS112580 - STANGER TO CHARLOTTEDALE<br>FROM STANGER TAXI RANK, TURN RIGHT INTO GLEDOW MILL ROAD, TURN RIGHT INTO R102 PROCEED ALONG R102, TURN LEFT AND PASS GROUTVILLE CLINIC PASS ALDENVILLE PRIMARY SCHOOL PASS THE CHARLOTTEDALE RAILWAY STATION, TURN LEFT TO CHARLOTTEDALE INFORMAL SETTLEMENT, PICK UP AND DROP PASSENGERS AND RETURN TO STANGER TAXI RANK ON THE SAME ROUTE.  |
| 12.16 | KZNNRBCB601NS112611 - STANGER TO CRANBROOK<br>FROM STANGER TAXI RANK RIGHT TO BALCOMB STREET LEFT TO CHIEF ALBERT STREET PROCEED PASSING STANGER POLICE STATION, TURN RIGHT TO R102 PASSING CRANBROOK ROAD PROCEED ALONG CRANBROOK ROAD AND PASS ZILUNGISELE PRIMARY SCHOOL AND MGIGIMBE PRIMARY SCHOOL BOTH ON THE LEFT AND AT CRANBROOK PICK AND DROP PASSENGERS AND RETURN TO STANGER TAXI RANK ON THE SAME ROUTE.  |
| 12.17 | KZNNRBCB601NS112642 - STANGER TO GROUTVILLE<br>FROM STANGER TAXI RANK TURN RIGHT TO BALCOMB STREET AND LEFT TO ALBERT LUTHULI STREET JOIN R102 PROCEED AND TURN RIGHT TO NOKUKHANYA LUTHULI STREET PASS LUTHULI MUSEUM, TURN LEFT AT THE T JUNCTION PASS THE GRAVE YARD AT MELANDA TO DROP OFF AND PICK UP PASSENGERS AND RETURN TO STANGER TAXI RANK ON THE SAME ROUTE.   |
| 12.18 | KZNNRBCB601NS112673 - STANGER TO ETHEMBENI TWO<br>FROM STANGER TAXI RANK TURN LEFT TO BALCOMB TURN, RIGHT TO GLEDOW MILL ROAD, LEFT TO R102 TURN RIGHT TO JOIN R74 PROCEED STRAIGHT UNTIL YOU JOIN N2 SOUTH FREEWAY PROCEED AND TURN TO THE FIRST LEFT TURN OFF, TURN RIGHT TO D226 AND CROSS OVER N2 FREEWAY, TURN TO THE FIRST RIGHT PALM LAND PASSING B&B TO ETHEMBENI TWO DROP OFF AND PICK UP PASSENGERS AND RETURN TO STANGER TAXI RANK ON THE SAME ROUTE.   |
| 12.19 | KZNNRBCB601NS112704 - STANGER TO TINLEY MANOR<br>FROM STANGER TAXI RANK LEFT INTO BALCOMB STREET TURN LEFT INTO CHIEF ALBERT LUTHULI STREET PROCEED PASSING STANGER POLICE STATION TURN RIGHT TO JOIN R102 TURN LEFT TINLEY MANOR ROAD PASS UNDERNEATH THE BRIDGE PROCEED STRAIGHT TO TINLEY MANOR PICK UP AND DROP OFF AND PICK UP PASSENGERS AND RETURN TO STANGER TAXI RANK ON THE SAME ROUTE.  |
| 12.20 | KZNNRBCB601NS112735 - STANGER TO EMPANGENI<br>FROM STANGER TAXI RANK TURN LEFT TO BALCOMB STREET TURN RIGHT TO GLEDOW MILL TURN LEFT TO R102 NORTH, PROCEED STRAIGHT UNTIL TURN LEFT TO R34 TURN RIGHT TO UNNAMED ROAD AFTER MAXWELL TURN RIGHT TO COMMERCIAL ROAD AND TURN RIGHT INTO EMPANGENI B RANK, DROP OFF AND PICK UP PASSENGERS AND RETURN TO STANGER TAXI RANK ON THE SAME ROUTE.  |
| 12.21 | KZNNRBCB601NS112797 - STANGER TO MTUBATUBA<br>FROM STANGER TAXI RANK TURN LEFT TO BALCOMB STREET TURN RIGHT INTO GLEDOW MILL ROAD LEFT INTO R102 RIGHT INTO R74 PROCEED TO JOIN N2 NORTH FREEWAY PASS MTHUNZINI TOLL PLAZA, PROCEED UNTIL TURN RIGHT TO JOIN TO JOIN R618 TURN LEFT TO INYATHI ROAD AND TURN RIGHT INTO MTUBATUBA TAXI RANK, DROP OFF AND PICK UP RETURN TO STANGER TAXI RANK ON THE SAME ROUTE.   |
| 12.22 | KZNNRBCB601NS112828 - STANGER TO ASHVILLE / MADUNDUBE<br>FROM STANGER TAXI RANK TURN LEFT INTO BALCOMB STREET TURN LEFT TO GLEDOW MILL TURN RIGHT INTO KING SHAKA STREET TURN LEFT INTO R74 PASS STANGER KEARSENEY, DROP OFF PASSENGERS PASS KWANYONGO SPAZA SHOP AT MADUNDUBE AND DROP OFF PASSENGERS TURN LEFT TO GLENDALE ROAD PASSING NYASENI STORE TO EMKHAMBINI STOP AT MADUNDUBE, DROP OFF AND PICK UP AT RETURN TO STANGER TAXI RANK ON THE SAME ROUTE.  |
| 12.23 | KZNNRBCB601NS112890 - STANGER TO SANSOSI<br>FROM STANGER TAXI RANK LEFT TO BALCOMB STREET TURN LEFT TO GLEDOW MILL ROAD, TURN RIGHT TO KING SHAKA ROAD PROCEED ALONG DOESBURG ROAD TURN LEFT TO SANSOSI PICK UP AND DROP OFF PASSENGERS AND RETURN TO STANGER TAXI RANK ON THE SAME ROUTE.   |
| 12.24 | KZNNRBCB601NS112921 - STANGER TO DRIEFONTEIN<br>FROM STANGER TAXI RANK, RIGHT BALCOMBE STREET, TURN LEFT TO CHIEF ALBERT LUTHULI STREET PROCEED PASSING STANGER POLICE STATION, TURN RIGHT TO R102 PROCEED ALONG R102, TURN RIGHT ON COMPENSATION ROAD PROCEED TO DRIEFONTEIN TAXI RANK DROP AND PICK UP PASSENGERS AND RETURN TO STANGER TAXI RANK ON THE SAME ROUTE.   |
| 12.25 | KZNNRBCB601NS112952 - STANGER TO SHEFIELD<br>FROM STANGER TAXI RANK TURN LEFT TO BALCOMB STREET TURN RIGHT TO GLEDOW MILL ROAD PROCEED AND TURN RIGHT TO JOIN R102 ALONG R102 TURN LEFT SALT ROCK ROAD AND CROSSOVER N2 FREEWAY INTO SHEFIELD BEACH ROAD PROCEED SHEFIELD BEACH ROAD DROP OFF PASSENGERS PASSING CBD TO BP GARAGE TO SHEFIELD BEACH DROP OFF AND PICK UP PASSENGERS AND RETURN TO STANGER TAXI RANK ON THE SAME ROUTE.   |
| 12.26 | KZNNRBCB601NS112983 - STANGER TO GREYTOWN<br>FROM STANGER TAXI RANK TURN LEFT INTO BALCOMB STREET TURN LEFT INTO GLEDOW MILL ROUTE, RIGHT INTO KING SHAKA STREET LEFT INTO R74, PROCEED AND TURN LEFT INTO DURBAN STREET INTO GREYTOWN TAXI RANK DROP OFF AND PICK UP PASSENGERS RETURN TO STANGER TAXI RANK ON THE SAME ROUTE.  |
| 12.27 | KZNNRBCB601NS113076 - STANGER TO TETE<br>FROM STANGER TAXI RANK TURN INTO BALCOMB STREET TURN LEFT INTO CHIEF ALBERT LUTHULI PROCEED PASSING STANGER POLICE STATION TURN RIGHT R102 PROCEED TUR4 RIGHT TETE TOWNSHIP DROP OFF AND PICK UP PASSENGER AND RETURN TO STANGER TAXI RANK ON THE SAME ROUTE.   |
| 12.28 | KZNNRBCB601NS113138 - STANGER TO SHOMBELA<br>FROM STANGER TAXI RANK TURN INTO BALCOMB STREET TURN LEFT INTO CHIEF ALBERT STREET PASSING STANGER POLICE STATION TURN INTO R102 TURN RIGHT TO ZHILABATHINI PASSING LLOYD SCHOOL TURN LEFT PROCEED TO SHOMBELA TOWNSHIP DROP OFF AND PICK UP PASSENGER AND RETURN TO STANGER TAXI RANK ON THE SAME ROUTE.   |
| 12.29 | KZNNRBCB601NS113169 - STANGER TO NKOBONGO<br>FROM STANGER TAXI RANK TURN INTO BALCOMB STREET TURN LEFT INTO CHIEF ALBERT STREET PASSING STANGER POLICE STATION TURN INTO R102 TURN RIGHT INTO CEMETERY ROAD PROCEED TO NKOBONGO TOWNSHIP DROP OFF AND PICK UP PASSENGER AND RETURN TO STANGER TAXI RANK ON THE SAME ROUTE.   |
| 12.30 | KZNNRBCB601NS113200 - STANGER TO SHAKASKRAAL (NKOBONGO)<br>FROM STANGER TAXI RANK TURN INTO BALCOMB STREET TURN LEFT INTO CHIEF ALBERT STREET PASSING STANGER POLICE STATION TURN INTO R102 INTO SHAKASKRAAL CBD TURN RIGHT INTO SCHOOL ROAD PROCEED TO NKOBONGO TOWNSHIP DROP OFF AND PICK UP PASSENGER AND RETURN TO STANGER TAXI RANK ON THE SAME ROUTE.  |



## transport

Department:  
Transport  
Province of KwaZulu-Natal

## GAZETTE

LGKZNG44-2023-FEB

REGION: ALL

|       |  |
|-------|--|
| 12.31 | KZNNRCBC601NS113231 - STANGER TO GROUTVILLE<br>FROM STANGER TAXI RANK TURN INTO BALCOMB STREET TURN LEFT INTO CHIEF ALBERT STREET PASSING STANGER POLICE STATION TURN RIGHT TO JOIN R102 PASSING NONHLEVU HIGH SCHOOL AT GROUTVILLE DROP OFF AND PICK UP PASSENGER AND TURN RIGHT TO D393 AT GROUTVILLE DROP OFF AND PICK UP PASSENGERS AND RETURN TO STANGER TAXI RANK ON THE SAME ROUTE. |
| 12.32 | KZNNRCBC601NS113417 - STANGER TO NYATHIKAZI<br>FROM STANGER TAXI RANK TURN INTO BALCOMB STREET TURN RIGHT GLEDOW MILL ROAD, TURN LEFT INTO R102, TURN LEFT TO DARNALL ROAD, TURN LEFT AND PROCEED NYATHIKAZI PROCEED TO NYATHIKAZI DROP OFF AND PICK UP PASSENGER AND RETURN TO STANGER TAXI RANK ON THE SAME ROUTE  |
| 12.33 | KZNNRCBC601NS113479 - STANGER TO HLOMENDLINI.<br>FROM STANGER TAXI RANK TURN LEFT INTO BALCOMB STREET TURN RIGHT INTO GLEDOW MILL ROAD, TURN LEFT INTO R102 PROCEED, TURN LEFT BDWOOD ROAD PASS BP GARAGE PROCEED HLOMENDLINI TOWNSHIP DROP OFF AND PICK UP PASSENGERS AND RETURN TO STANGER TAXI RANK ON THE SAME ROUTE.  |



## transport

Department:  
Transport  
Province of KwaZulu-Natal

## GAZETTE

LGKZNG44-2023-FEB

REGION: ALL

|      |  |     |   |
|------|--|-----|---|
| 1)   | <b>Application Number:</b> APP0149914  | 2)  | <b>Gazette Number:</b> LGKZNG44-2023-FEB                          |
| 3)   | <b>Applicant:</b> IM LUSHABA<br><b>ID NO.</b> 8010225451088<br><b>Association:</b> ZAMOKUHLE TAXI ASSOCIATION (PORT SHEPS)   | 4)  | <b>Applicant Address:</b><br>PO BOX 296<br>PORT SHEPSTONE<br>4240 |
| 5)   | <b>Existing Licence Holder:</b> NOT APPLICABLE<br><b>ID NO.</b> NOT APPLICABLE   | 6)  | <b>Existing Licence Holder Address:</b><br>NOT APPLICABLE         |
| 7)   | <b>Type of application:</b> NEW OPERATING LICENCE  | 8)  | <b>Operating Licence Number:</b> NOTAVAILABLE                     |
| 9)   | <b>Vehicle Type:</b> MINIBUS   | 10) | 1 X 15 (SEATED) + 0 (STANDING)                                    |
| 11)  | <b>Region:</b> UGU-OGWINI  |     |   |
| 12.1 | 2100HE11008Z10054980 - 4. PORT SHEPSTONE TO JOHANNESBURG.<br><br>PORT SHEPSTONE TAXI RANK TO RYDER STREET JOINING R102 TO HIBBERDENE TURN WINKELSPRUIT TO UMBUMBULU TO PIETERMARITZBURG TO N3 WEST JOHANNESBURG, INTO AND ALONG HARROW ROAD, ANDERSON STREET TO WANDERERS STREET TAXI RANK JOHANNESBURG AND RETURN.  |     |   |
| 12.2 | 2100HE21004R10054976 - PORT SHEPSTONE TO DURBAN<br><br>PORT SHEPSTONE ALONG RYDER STREET JOINING R102 TO HIBBERDENE LOAD HIBBERDENE, FAFA, UMKOMAAS, AMANZIMTOTI JOINING JOURNEY ROAD TO OFF LOAD ISIPHINGO, REUNION, WEMA TO BROOK STREET 61, AND RETURN TO PORT SHEPSTONE OFFLOAD, UMTHWALUME, HIBBERDENE TO PORT SHEPSTONE TAXI RANK RYDER STREET.  |     |   |
| 12.3 | 2100HE3202US10054979 - PORT SHEPSTONE TO MTATA<br><br>PORT SHEPSTONE TAXI RANK TO MANDELA DRIVE ALONG N2 IZINGOLWENI- HARDING- KOKSTAD OFF LOAD MT AYLIF, QUMBU, TSOLO, MT FREE TO UMTATA TO MADERIA STREET, AND RETURN TO PORT SHEPSTONE. OFF LOAD PADDOCK, MURCHISON, BOBOYI, MARBURG BATES DIRECT TO PORT SHEPSTONE TAXI RANK.  |     |   |
| 12.4 | 22067A22066O10054977 - 2. PORT SHEPSTONE TO UMZINTO<br><br>PORT SHEPSTONE TAXI RANK ALONG RYDER STREET JOINING R102 TO HIBBERDEN JOINING SEZELA ROAD TO UMZINTO TAXI RANK RETURN TO PORT SHEPSTONE TAXI RANK OFF LOAD FAFA, HIBBERDENE DIRECT TO PORT SHEPSTONE TAXI RANK.   |     |   |
| 12.5 | K2NPR32000882OL98009 - PORT SHEPSTONE TO KOKSTAD.<br><br>FORWARD ROUTE.<br><br>FROM APPROVED TAXI RANK PORT SHEPSTONE INTO RYDER STREET TURN RIGHT INTO NELSON MANDELA DRIVE PROCEED, TURN RIGHT INTO N2. NO PICK UP ON N2 PROCEED AND TURN INTO R56 PROCEED AND JOIN KOKSTAD MAIN ROAD RIGHT INTO HOPE STREET PROCEED TURN RIGHT INTO APPROVED TAXI RANK KOKSTAD AND OFFLOAD PASSENGERS.<br><br>RETURN ROUTE.<br><br>FROM APPROVED TAXI RANK KOKSTAD LEFT INTO HOPE STREET LEFT INTO MAIN ROAD JOIN R56, NO PICK UP ON THE ROAD TURN LEFT INTO N2, PROCEED PASS MURCHISON, BHOBHOYI, MARBURG TURN LEFT INTO NELSON MANDELA DRIVE TURN LEFT INTO RYDER STREET AND INTO APPROVED TAXI RANK PORT SHEPSTONE AND OFFLOAD PASSENGERS.   |     |   |
| 12.6 | K2NPR32000882OL98017 - PORT SHEPSTONE TO BIZANA.<br><br>FORWARD ROUTE.<br><br>FROM APPROVED TAXI RANK PORT SHEPSTONE INTO RYDER STREET TURN RIGHT INTO NELSON MANDELA DRIVE PROCEED TURN LEFT INTO QUALITY STREET AND RIGHT INTO OSCAR NERO STREET, TURN LEFT INTO N2 PROCEED AND TURN RIGHT INTO R61 NO PICKING UP OF PASSENGERS ON THE ROUTE PROCEED ALONG R61 PASS SEA VIEW, REDOUBT, PELEPELE PROCEED ALONG R61 AND LEFT INTO APPROVED TAXI RANK IN BIZANA AND OFF LOAD.<br><br>RETURN ROUTE.<br><br>FROM APPROVED TAXI RANK BIZANA TURN INTO R61 PROCEED ALONG R61 NO PICKING UP PASSENGERS BEFORE REACHING PORT SHEPSTONE TAXI RANK TURN LEFT INTO N2 PROCEED TURN RIGHT INTO OSCAR NERO STREET AND TURN LEFT INTO QUALITY STREET, PROCEED TURN RIGHT INTO NELSON MANDELA DRIVE AND TURN LEFT INTO RYDER STREET AND INTO APPROVED TAXI RANK PORT SHEPSTONE AND OFF LOAD.   |     |   |
| 12.7 | K2NPR32000882OL98049 - PORT SHEPSTONE TO LUSIKISIKI.<br><br>FORWARD ROUTE.<br><br>FROM APPROVED TAXI RANK PORT SHEPSTONE ALONG RYDER STREET TURN RIGHT INTO NELSON MANDELA DRIVE, PROCEED TURN LEFT INTO QUALITY STREET PROCEED TURN RIGHT INTO OSCAR NERO STREET AND TURN LEFT N2, PROCEED ALONG R61 NO PICK UP ON THE ROAD, PASS AT BHUKUZINI PROCEED AND PASS AT NHLEZI, FLAGSTAFF, PLANGWENI, NKONZO, MAGWAMBU, PHAMATHOU, THANDATHO, SAINT ELIZABETH HOSPITAL PROCEED TURN LEFT INTO APPROVED TAXI RANK LUSIKISIKI.<br><br>RETURN ROUTE.<br><br>FROM APPROVED TAXI RANK LUSIKISIKI TURN LEFT INTO R61 NO PICK UP ON THE ROAD, PROCEED ALONG R61 NO PICK UP AT FLAGSTAFF, BIZANA PROCEED AND PASS AT REDOUBT, LUKHOLO, PELEPELE, SEA VIEW, PORT EDWARD, TONGASI, SOUTH BROOM TURN RIGHT INTO ALFODAVE TURN LEFT INTO R620, PASS MARGATE PASS SHELLY BEACH TURN LEFT INTO R103 IZOTSHA ROAD TURN RIGHT INTO R61 PROCEED AND TURN LEFT INTO N2 PROCEED, TURN RIGHT INTO OSCAR NERO STREET TURN LEFT INTO QUALITY STREET TURN RIGHT INTO NELSON MANDELA DRIVE, PROCEED AND TURN LEFT INTO RYDER STREET INTO APPROVED TAXI RANK PORT SHEPSTONE AND OFF LOAD. |     |   |

**transport**

Department:  
Transport  
Province of KwaZulu-Natal

**GAZETTE****LGKZNG44-2023-FEB****REGION: ALL****12.8**

K2NPR32000882OL98065 - PORT SHEPSTONE TO UMZIMKHULU.

**FORWARD ROUTE.**

FROM APPROVED TAXI RANK PORT SHEPSTONE INTO RYDER STREET TURN RIGHT INTO NELSON MANDELA DRIVE PROCEED TURN RIGHT INTO N2 AND PROCEED ALONG NO PICKING UP PASSENGERS, TURN RIGHT INTO R56 PROCEED AND PASS AT MBIZWENI HOSPITAL, PASS AT RIETVLEI PROCEED TO APPROVED TAXI RANK UMZIMKHULU AND OFF LOAD PASSENGERS.

**RETURN ROUTE.**

FROM APPROVED TAXI RANK UMZIMKHULU TURN INTO R56 PROCEED ALONG R56 TURN LEFT INTO N2 PROCEED PASS HARDING PROCEED PASS AT IZINGOLWENI, MURCHISON, BHOBHOYI, MARBURG, PROCEED AND TURN LEFT INTO NELSON MANDELA DRIVE TURN LEFT INTO RYDER STREET AND INTO APPROVED TAXI RANK PORT SHEPSTONE NO PICKING UP OF PASSENGERS ON THE ROUTE TO PORT SHEPSTONE.



## transport

Department:  
Transport  
Province of KwaZulu-Natal

## GAZETTE

LGKZNG44-2023-FEB

REGION: ALL

|   |   |
|---|---|
| 1) <b>Application Number:</b> APP0149918  | 2) <b>Gazette Number:</b> LGKZNG44-2023-FEB   |
| 3) <b>Applicant:</b> J RAMRUP<br><b>ID NO.</b> 8609055117089<br><b>Association:</b> DOLPHIN COAST TAXI OWNERS ASSOCIATION | 4) <b>Applicant Address:</b><br>30 FREESIA ROAD<br>STANGER MANOR<br>STANGER<br>4450   |
| 5) <b>Existing Licence Holder:</b> NOT APPLICABLE<br><b>ID NO.</b> NOT APPLICABLE   | 6) <b>Existing Licence Holder Address:</b><br>NOT APPLICABLE  |
| 7) <b>Type of application:</b> NEW OPERATING LICENCE  | 8) <b>Operating Licence Number:</b> NOTAVAILABLE  |
| 9) <b>Vehicle Type:</b> MINIBUS   | 10) 1 X 15 (SEATED) + 0 (STANDING)  |
| 11) <b>Region:</b> ILEMBE   |   |
| 12.1  | 2100JU2206LS10047557 - SHAKASKRAAL - TONGAAT<br>BALLITO VIA SHAKASKRAAL TO TONGAAT<br>FROM BALLITO BUSINESS PARK TAXI RANK (PICK UP PASSENGERS) JOIN R102 SHAKASKRAAL (PICKING UP AND DROPPING OFF)<br>UMHLALI, SHAKASHEAD, COMPENSATION AND FRASERS AND DROPPING OFF IN TOWN CENTRE AT TONGAAT TAXI RANK AND RETURN ALONG SAME<br>ROUTE TO FRASERS, SHAKASHEAD, COMPENSATION, UMHLALI, SHAKASKRAAL AND FINALLY TO BALLITO BUSINESS PARK TAXI RANK.                   |
| 12.2  | 2206LS22027Q10047560 - BALLITO TO STANGER<br>FROM BALLITO BUSINESS PARK TAXI RANK (PICK & DROP), ZIMBALI ENTRANCE, BALLITO DRIVE, COMPENSATION BEACH ROAD, DOLPHIN CRESCENT,<br>OCEAN DRIVE, SHEFFIELD DRIVE, MR474, N2 TO SHAKA'S HEAD, R102, UMHLALI VILLAGE, R102 TO SHAKA KRAAL, NKOBOONGO<br>TOWNSHIP, GLENDALE, R102 TO ETETE TOWNSHIP, SHAVIN'S TRAINING STORE, R102 TO STANGER TOWN CENTRE AND RETURN ALONG SAME ROUTE<br>TO BALLITO BUSINESS PARK TAXI RANK. |
| 12.3  | 2206LS2206LS00047558 - BALLITO TO TONGAAT<br>FROM BALLITO BUSINESS PARK, NORTH ALONG N2, MR474, SHEFFIELD DRIVE, OCEAN DRIVE, DOLPHIN CRESCENT, COMPENSATION BEACH ROAD,<br>BALLITO DRIVE, M4 SOUTH, ZIMBALI (PICK AND DROP) AND FINALLY ALONG WATSON HIGHWAY TO TONGAAT TOWN CENTRE FOR DROP OFF AND<br>RETURN ALONG THE SAME ROUTE.   |
| 12.4  | 2206LS2206LS00047561 - BALLITO TO DURBAN<br>FROM BALLITO BUSINESS PARK TAXI RANK, PICK UP, ALONG M4 SOUTH, ZIMBALI (PICK UP) TO DURBAN CITY CENTRE PICK UP AND RETURN ALONG<br>SAME ROUTE TO BALLITO BUSINESS PARK.   |
| 12.5  | 2206LS2206LS00047563 - BALLITO TO EMPANGENI<br>FROM BALLITO BUSINESS PARK TAXI RANK, M4 NORTH, DIRECT TO TAWA ROAD, R34, TO "A" TAXI RANK DROPPING OFF ONLY AND RETURN EMPTY TO<br>BALLITO BUSINESS PARK.   |
| 12.6  | 2206LS2206LS00047564 - BALLITO TO DRIEFONTEIN<br>FROM BALLITO BUSINESS PARK TAXI RANK, PICK UP, SHAKASKRAAL TAXI RANK TO DRIEFONTEIN (DROP OFF AND PICK UP) AND RETURN ALONG<br>SAME ROUTE TO BALLITO BUSINESS PARK TAXI RANK.  |
| 12.7  | 2206LS2206LS00047565 - BALLITO TO GLENDALE<br>FROM BALLITO BUSINESS PARK, PICKING UP AND DROPPING OFF ALONG N2, SHAKASHEAD, UMHLALI, BHIDAKHONA PRIMARY, GLENDALE SAPS AND<br>RETURN ALONG SAME ROUTE TO BALLITO BUSINESS PARK PICKING UP & DROPPING OFF ALONG THE ROAD.  |



## transport

Department:  
Transport  
Province of KwaZulu-Natal

## GAZETTE

LGKZNG44-2023-FEB

REGION: ALL

|  |   |
|--|---|
| 1) <b>Application Number:</b> APP0149919   | 2) <b>Gazette Number:</b> LGKZNG44-2023-FEB   |
| 3) <b>Applicant:</b> CB RIGALA<br><b>ID NO.</b> 7810090617080<br><b>Association:</b> DOLPHIN COAST TAXI OWNERS ASSOCIATION | 4) <b>Applicant Address:</b><br>HOUSE NO 934<br>NKOBOONGO T/SHIP<br>SHAKASKRAAL<br>4430   |
| 5) <b>Existing Licence Holder:</b> NOT APPLICABLE<br><b>ID NO.</b> NOT APPLICABLE  | 6) <b>Existing Licence Holder Address:</b><br>NOT APPLICABLE  |
| 7) <b>Type of application:</b> NEW OPERATING LICENCE   | 8) <b>Operating Licence Number:</b> NOTAVAILABLE  |
| 9) <b>Vehicle Type:</b> MINIBUS  | 10) 1 X 15 (SEATED) + 0 (STANDING)  |
| 11) <b>Region:</b> ILEMBE  |   |
| 12.1   | 2100JU2206LS10047557 - SHAKASKRAAL - TONGAAT<br>BALLITO VIA SHAKASKRAAL TO TONGAAT<br>FROM BALLITO BUSINESS PARK TAXI RANK (PICK UP PASSENGERS) JOIN R102 SHAKASKRAAL (PICKING UP AND DROPPING OFF)<br>UMHLALI, SHAKASHEAD, COMPENSATION AND FRASERS AND DROPPING OFF IN TOWN CENTRE AT TONGAAT TAXI RANK AND RETURN ALONG SAME<br>ROUTE TO FRASERS, SHAKASHEAD, COMPENSATION, UMHLALI, SHAKASKRAAL AND FINALLY TO BALLITO BUSINESS PARK TAXI RANK.                   |
| 12.2   | 2206LS22027Q10047560 - BALLITO TO STANGER<br>FROM BALLITO BUSINESS PARK TAXI RANK (PICK & DROP), ZIMBALI ENTRANCE, BALLITO DRIVE, COMPENSATION BEACH ROAD, DOLPHIN CRESCENT,<br>OCEAN DRIVE, SHEFFIELD DRIVE, MR474, N2 TO SHAKA'S HEAD, R102, UMHLALI VILLAGE, R102 TO SHAKA KRAAL, NKOBOONGO<br>TOWNSHIP, GLENDALE, R102 TO ETETE TOWNSHIP, SHAVIN'S TRAINING STORE, R102 TO STANGER TOWN CENTRE AND RETURN ALONG SAME ROUTE<br>TO BALLITO BUSINESS PARK TAXI RANK. |
| 12.3   | 2206LS2206LS00047558 - BALLITO TO TONGAAT<br>FROM BALLITO BUSINESS PARK, NORTH ALONG N2, MR474, SHEFFIELD DRIVE, OCEAN DRIVE, DOLPHIN CRESCENT, COMPENSATION BEACH ROAD,<br>BALLITO DRIVE, M4 SOUTH, ZIMBALI (PICK AND DROP) AND FINALLY ALONG WATSON HIGHWAY TO TONGAAT TOWN CENTRE FOR DROP OFF AND<br>RETURN ALONG THE SAME ROUTE.   |
| 12.4   | 2206LS2206LS00047561 - BALLITO TO DURBAN<br>FROM BALLITO BUSINESS PARK TAXI RANK, PICK UP, ALONG M4 SOUTH, ZIMBALI (PICK UP) TO DURBAN CITY CENTRE PICK UP AND RETURN ALONG<br>SAME ROUTE TO BALLITO BUSINESS PARK.   |
| 12.5   | 2206LS2206LS00047563 - BALLITO TO EMPANGENI<br>FROM BALLITO BUSINESS PARK TAXI RANK, M4 NORTH, DIRECT TO TAWA ROAD, R34, TO "A" TAXI RANK DROPPING OFF ONLY AND RETURN EMPTY TO<br>BALLITO BUSINESS PARK.   |
| 12.6   | 2206LS2206LS00047564 - BALLITO TO DRIEFONTEIN<br>FROM BALLITO BUSINESS PARK TAXI RANK, PICK UP, SHAKASKRAAL TAXI RANK TO DRIEFONTEIN (DROP OFF AND PICK UP) AND RETURN ALONG<br>SAME ROUTE TO BALLITO BUSINESS PARK TAXI RANK.  |
| 12.7   | 2206LS2206LS00047565 - BALLITO TO GLENDALE<br>FROM BALLITO BUSINESS PARK, PICKING UP AND DROPPING OFF ALONG N2, SHAKASHEAD, UMHLALI, BHIDAKHONA PRIMARY, GLENDALE SAPS AND<br>RETURN ALONG SAME ROUTE TO BALLITO BUSINESS PARK PICKING UP & DROPPING OFF ALONG THE ROAD.  |



## transport

Department:  
Transport  
Province of KwaZulu-Natal

## GAZETTE

LGKZNG44-2023-FEB

REGION: ALL

|  |   |
|--|---|
| 1) <b>Application Number:</b> APP0149924   | 2) <b>Gazette Number:</b> LGKZNG44-2023-FEB   |
| 3) <b>Applicant:</b> CB RIGALA<br><b>ID NO.</b> 7810090617080<br><b>Association:</b> DOLPHIN COAST TAXI OWNERS ASSOCIATION | 4) <b>Applicant Address:</b><br>HOUSE NO 934<br>NKOBOONGO T/SHIP<br>SHAKASKRAAL<br>4430   |
| 5) <b>Existing Licence Holder:</b> NOT APPLICABLE<br><b>ID NO.</b> NOT APPLICABLE  | 6) <b>Existing Licence Holder Address:</b><br>NOT APPLICABLE  |
| 7) <b>Type of application:</b> NEW OPERATING LICENCE   | 8) <b>Operating Licence Number:</b> NOTAVAILABLE  |
| 9) <b>Vehicle Type:</b> MIDIBUS  | 10) 1 X 22 (SEATED) + 0 (STANDING)  |
| 11) <b>Region:</b> ILEMBE  |   |
| 12.1   | 2100JU2206LS10047557 - SHAKASKRAAL - TONGAAT<br>BALLITO VIA SHAKASKRAAL TO TONGAAT<br>FROM BALLITO BUSINESS PARK TAXI RANK (PICK UP PASSENGERS) JOIN R102 SHAKASKRAAL (PICKING UP AND DROPPING OFF)<br>UMHLALI, SHAKASHEAD, COMPENSATION AND FRASERS AND DROPPING OFF IN TOWN CENTRE AT TONGAAT TAXI RANK AND RETURN ALONG SAME<br>ROUTE TO FRASERS, SHAKASHEAD, COMPENSATION, UMHLALI, SHAKASKRAAL AND FINALLY TO BALLITO BUSINESS PARK TAXI RANK.                   |
| 12.2   | 2206LS22027Q10047560 - BALLITO TO STANGER<br>FROM BALLITO BUSINESS PARK TAXI RANK (PICK & DROP), ZIMBALI ENTRANCE, BALLITO DRIVE, COMPENSATION BEACH ROAD, DOLPHIN CRESCENT,<br>OCEAN DRIVE, SHEFFIELD DRIVE, MR474, N2 TO SHAKA'S HEAD, R102, UMHLALI VILLAGE, R102 TO SHAKA KRAAL, NKOBOONGO<br>TOWNSHIP, GLENDALE, R102 TO ETETE TOWNSHIP, SHAVIN'S TRAINING STORE, R102 TO STANGER TOWN CENTRE AND RETURN ALONG SAME ROUTE<br>TO BALLITO BUSINESS PARK TAXI RANK. |
| 12.3   | 2206LS2206LS00047558 - BALLITO TO TONGAAT<br>FROM BALLITO BUSINESS PARK, NORTH ALONG N2, MR474, SHEFFIELD DRIVE, OCEAN DRIVE, DOLPHIN CRESCENT, COMPENSATION BEACH ROAD,<br>BALLITO DRIVE, M4 SOUTH, ZIMBALI (PICK AND DROP) AND FINALLY ALONG WATSON HIGHWAY TO TONGAAT TOWN CENTRE FOR DROP OFF AND<br>RETURN ALONG THE SAME ROUTE.   |
| 12.4   | 2206LS2206LS00047561 - BALLITO TO DURBAN<br>FROM BALLITO BUSINESS PARK TAXI RANK, PICK UP, ALONG M4 SOUTH, ZIMBALI (PICK UP) TO DURBAN CITY CENTRE PICK UP AND RETURN ALONG<br>SAME ROUTE TO BALLITO BUSINESS PARK.   |
| 12.5   | 2206LS2206LS00047563 - BALLITO TO EMPANGENI<br>FROM BALLITO BUSINESS PARK TAXI RANK, M4 NORTH, DIRECT TO TAWA ROAD, R34, TO "A" TAXI RANK DROPPING OFF ONLY AND RETURN EMPTY TO<br>BALLITO BUSINESS PARK.   |
| 12.6   | 2206LS2206LS00047564 - BALLITO TO DRIEFONTEIN<br>FROM BALLITO BUSINESS PARK TAXI RANK, PICK UP, SHAKASKRAAL TAXI RANK TO DRIEFONTEIN (DROP OFF AND PICK UP) AND RETURN ALONG<br>SAME ROUTE TO BALLITO BUSINESS PARK TAXI RANK.  |
| 12.7   | 2206LS2206LS00047565 - BALLITO TO GLENDALE<br>FROM BALLITO BUSINESS PARK, PICKING UP AND DROPPING OFF ALONG N2, SHAKASHEAD, UMHLALI, BHIDAKHONA PRIMARY, GLENDALE SAPS AND<br>RETURN ALONG SAME ROUTE TO BALLITO BUSINESS PARK PICKING UP & DROPPING OFF ALONG THE ROAD.  |





## transport

Department:  
Transport  
Province of KwaZulu-Natal

## GAZETTE

LGKZNG44-2023-FEB

REGION: ALL

|  |   |
|--|---|
| 1) <b>Application Number:</b> APP0149928   | 2) <b>Gazette Number:</b> LGKZNG44-2023-FEB   |
| 3) <b>Applicant:</b> CB RIGALA<br><b>ID NO.</b> 7810090617080<br><b>Association:</b> DOLPHIN COAST TAXI OWNERS ASSOCIATION | 4) <b>Applicant Address:</b><br>HOUSE NO 934<br>NKOBOONGO T/SHIP<br>SHAKASKRAAL<br>4430   |
| 5) <b>Existing Licence Holder:</b> NOT APPLICABLE<br><b>ID NO.</b> NOT APPLICABLE  | 6) <b>Existing Licence Holder Address:</b><br>NOT APPLICABLE  |
| 7) <b>Type of application:</b> NEW OPERATING LICENCE   | 8) <b>Operating Licence Number:</b> NOTAVAILABLE  |
| 9) <b>Vehicle Type:</b> MIDIBUS  | 10) 1 X 22 (SEATED) + 0 (STANDING)  |
| 11) <b>Region:</b> ILEMBE  |   |
| 12.1   | 2100JU2206LS10047557 - SHAKASKRAAL - TONGAAT<br>BALLITO VIA SHAKASKRAAL TO TONGAAT<br>FROM BALLITO BUSINESS PARK TAXI RANK (PICK UP PASSENGERS) JOIN R102 SHAKASKRAAL (PICKING UP AND DROPPING OFF)<br>UMHLALI, SHAKASHEAD, COMPENSATION AND FRASERS AND DROPPING OFF IN TOWN CENTRE AT TONGAAT TAXI RANK AND RETURN ALONG SAME<br>ROUTE TO FRASERS, SHAKASHEAD, COMPENSATION, UMHLALI, SHAKASKRAAL AND FINALLY TO BALLITO BUSINESS PARK TAXI RANK.                   |
| 12.2   | 2206LS22027Q10047560 - BALLITO TO STANGER<br>FROM BALLITO BUSINESS PARK TAXI RANK (PICK & DROP), ZIMBALI ENTRANCE, BALLITO DRIVE, COMPENSATION BEACH ROAD, DOLPHIN CRESCENT,<br>OCEAN DRIVE, SHEFFIELD DRIVE, MR474, N2 TO SHAKA'S HEAD, R102, UMHLALI VILLAGE, R102 TO SHAKA KRAAL, NKOBOONGO<br>TOWNSHIP, GLENDALE, R102 TO ETETE TOWNSHIP, SHAVIN'S TRAINING STORE, R102 TO STANGER TOWN CENTRE AND RETURN ALONG SAME ROUTE<br>TO BALLITO BUSINESS PARK TAXI RANK. |
| 12.3   | 2206LS2206LS00047558 - BALLITO TO TONGAAT<br>FROM BALLITO BUSINESS PARK, NORTH ALONG N2, MR474, SHEFFIELD DRIVE, OCEAN DRIVE, DOLPHIN CRESCENT, COMPENSATION BEACH ROAD,<br>BALLITO DRIVE, M4 SOUTH, ZIMBALI (PICK AND DROP) AND FINALLY ALONG WATSON HIGHWAY TO TONGAAT TOWN CENTRE FOR DROP OFF AND<br>RETURN ALONG THE SAME ROUTE.   |
| 12.4   | 2206LS2206LS00047561 - BALLITO TO DURBAN<br>FROM BALLITO BUSINESS PARK TAXI RANK, PICK UP, ALONG M4 SOUTH, ZIMBALI (PICK UP) TO DURBAN CITY CENTRE PICK UP AND RETURN ALONG<br>SAME ROUTE TO BALLITO BUSINESS PARK.   |
| 12.5   | 2206LS2206LS00047563 - BALLITO TO EMPANGENI<br>FROM BALLITO BUSINESS PARK TAXI RANK, M4 NORTH, DIRECT TO TAWA ROAD, R34, TO "A" TAXI RANK DROPPING OFF ONLY AND RETURN EMPTY TO<br>BALLITO BUSINESS PARK.   |
| 12.6   | 2206LS2206LS00047564 - BALLITO TO DRIEFONTEIN<br>FROM BALLITO BUSINESS PARK TAXI RANK, PICK UP, SHAKASKRAAL TAXI RANK TO DRIEFONTEIN (DROP OFF AND PICK UP) AND RETURN ALONG<br>SAME ROUTE TO BALLITO BUSINESS PARK TAXI RANK.  |
| 12.7   | 2206LS2206LS00047565 - BALLITO TO GLENDALE<br>FROM BALLITO BUSINESS PARK, PICKING UP AND DROPPING OFF ALONG N2, SHAKASHEAD, UMHLALI, BHIDAKHONA PRIMARY, GLENDALE SAPS AND<br>RETURN ALONG SAME ROUTE TO BALLITO BUSINESS PARK PICKING UP & DROPPING OFF ALONG THE ROAD.  |



## transport

Department:  
Transport  
Province of KwaZulu-Natal

## GAZETTE

LGKZNG44-2023-FEB

REGION: ALL

|  |   |
|--|---|
| 1) <b>Application Number:</b> APP0149929   | 2) <b>Gazette Number:</b> LGKZNG44-2023-FEB   |
| 3) <b>Applicant:</b> CB RIGALA<br><b>ID NO.</b> 7810090617080<br><b>Association:</b> DOLPHIN COAST TAXI OWNERS ASSOCIATION | 4) <b>Applicant Address:</b><br>HOUSE NO 934<br>NKOBOONGO T/SHIP<br>SHAKASKRAAL<br>4430   |
| 5) <b>Existing Licence Holder:</b> NOT APPLICABLE<br><b>ID NO.</b> NOT APPLICABLE  | 6) <b>Existing Licence Holder Address:</b><br>NOT APPLICABLE  |
| 7) <b>Type of application:</b> NEW OPERATING LICENCE   | 8) <b>Operating Licence Number:</b> NOTAVAILABLE  |
| 9) <b>Vehicle Type:</b> MIDIBUS  | 10) 1 X 22 (SEATED) + 0 (STANDING)  |
| 11) <b>Region:</b> ILEMBE  |   |
| 12.1   | 2100JU2206LS10047557 - SHAKASKRAAL - TONGAAT<br>BALLITO VIA SHAKASKRAAL TO TONGAAT<br>FROM BALLITO BUSINESS PARK TAXI RANK (PICK UP PASSENGERS) JOIN R102 SHAKASKRAAL (PICKING UP AND DROPPING OFF)<br>UMHLALI,SHAKASHEAD,COMPENSATION AND FRASERS AND DROPPING OFF IN TOWN CENTRE AT TONGAAT TAXI RANK AND RETURN ALONG SAME<br>ROUTE TO FRASERS,SHAKASHEAD,COMPENSATION ,UMHLALI, SHAKASKRAAL AND FINALLY TO BALLITO BUSINESS PARK TAXI RANK.                 |
| 12.2   | 2206LS22027Q10047560 - BALLITO TO STANGER<br>FROM BALLITO BUSINESS PARK TAXI RANK (PICK & DROP), ZIMBALI ENTRANCE, BALLITO DRIVE, COMPENSATION BEACH ROAD, DOLPHIN CRESCENT,<br>OCEAN DRIVE, SHEFFIELD DRIVE,MR474,N2 TO SHAKA'S HEAD,R102,UMHLALI VILLAGE,R102 TO SHAKA KRAAL, NKOBOONGO<br>TOWNSHIP, GLENDALE,R102 TO ETETE TOWNSHIP, SHAVIN'S TRAINING STORE, R102 TO STANGER TOWN CENTRE AND RETURN ALONG SAME ROUTE<br>TO BALLITO BUSINESS PARK TAXI RANK. |
| 12.3   | 2206LS2206LS00047558 - BALLITO TO TONGAAT<br>FROM BALLITO BUSINESS PARK, NORTH ALONG N2,MR474,SHEFFIELD DRIVE, OCEAN DRIVE, DOLPHIN CRESCENT, COMPENSATION BEACH ROAD,<br>BALLITO DRIVE,M4 SOUTH, ZIMBALI(PICK AND DROP) AND FINALLY ALONG WATSON HIGHWAY TO TONGAAT TOWN CENTRE FOR DROP OFF AND<br>RETURN ALONG THE SAME ROUTE.   |
| 12.4   | 2206LS2206LS00047561 - BALLITO TO DURBAN<br>FROM BALLITO BUSINESS PARK TAXI RANK,PICK UP,ALONG M4 SOUTH,ZIMBALI (PICK UP) TO DURBAN CITY CENTRE PICK UP AND RETURN ALONG<br>SAME ROUTE TO BALLITO BUSINESS PARK.  |
| 12.5   | 2206LS2206LS00047563 - BALLITO TO EMPANGENI<br>FROM BALLITO BUSINESS PARK TAXI RANK, M4 NORTH,DIRECT TO TAWA ROAD,R34, TO "A" TAXI RANK DROPPING OFF ONLY AND RETURN EMPTY TO<br>BALLITO BUSINESS PARK.   |
| 12.6   | 2206LS2206LS00047564 - BALLITO TO DRIEFONTEIN<br>FROM BALLITO BUSINESS PARK TAXI RANK, PICK UP,SHAKASKRAAL TAXI RANK TO DRIEFONTEIN (DROP OFF AND PICK UP) AND RETURN ALONG<br>SAME ROUTE TO BALLITO BUSINESS PARK TAXI RANK.   |
| 12.7   | 2206LS2206LS00047565 - BALLITO TO GLENDALE<br>FROM BALLITO BUSINESS PARK,PICKING UP AND DROPPING OFF ALONG N2, SHAKASHEAD, UMHLALI, BHIDAKHONA PRIMARY, GLENDALE SAPS AND<br>RETURN ALONG SAME ROUTE TO BALLITO BUSINESS PARK PICKING UP & DROPPING OFF ALONG THE ROAD.   |



## transport

Department:  
Transport  
Province of KwaZulu-Natal

## GAZETTE

LGKZNG44-2023-FEB

REGION: ALL

|  |   |
|--|---|
| 1) <b>Application Number:</b> APP0149930   | 2) <b>Gazette Number:</b> LGKZNG44-2023-FEB   |
| 3) <b>Applicant:</b> CB RIGALA<br><b>ID NO.</b> 7810090617080<br><b>Association:</b> DOLPHIN COAST TAXI OWNERS ASSOCIATION | 4) <b>Applicant Address:</b><br>HOUSE NO 934<br>NKOBOONGO T/SHIP<br>SHAKASKRAAL<br>4430   |
| 5) <b>Existing Licence Holder:</b> NOT APPLICABLE<br><b>ID NO.</b> NOT APPLICABLE  | 6) <b>Existing Licence Holder Address:</b><br>NOT APPLICABLE  |
| 7) <b>Type of application:</b> NEW OPERATING LICENCE   | 8) <b>Operating Licence Number:</b> NOTAVAILABLE  |
| 9) <b>Vehicle Type:</b> MIDIBUS  | 10) 1 X 22 (SEATED) + 0 (STANDING)  |
| 11) <b>Region:</b> ILEMBE  |   |
| 12.1   | 2100JU2206LS10047557 - SHAKASKRAAL - TONGAAT<br>BALLITO VIA SHAKASKRAAL TO TONGAAT<br>FROM BALLITO BUSINESS PARK TAXI RANK (PICK UP PASSENGERS) JOIN R102 SHAKASKRAAL (PICKING UP AND DROPPING OFF)<br>UMHLALI,SHAKASHEAD,COMPENSATION AND FRASERS AND DROPPING OFF IN TOWN CENTRE AT TONGAAT TAXI RANK AND RETURN ALONG SAME<br>ROUTE TO FRASERS,SHAKASHEAD,COMPENSATION ,UMHLALI, SHAKASKRAAL AND FINALLY TO BALLITO BUSINESS PARK TAXI RANK.                 |
| 12.2   | 2206LS22027Q10047560 - BALLITO TO STANGER<br>FROM BALLITO BUSINESS PARK TAXI RANK (PICK & DROP), ZIMBALI ENTRANCE, BALLITO DRIVE, COMPENSATION BEACH ROAD, DOLPHIN CRESCENT,<br>OCEAN DRIVE, SHEFFIELD DRIVE,MR474,N2 TO SHAKA'S HEAD,R102,UMHLALI VILLAGE,R102 TO SHAKA KRAAL, NKOBOONGO<br>TOWNSHIP, GLENDALE,R102 TO ETETE TOWNSHIP, SHAVIN'S TRAINING STORE, R102 TO STANGER TOWN CENTRE AND RETURN ALONG SAME ROUTE<br>TO BALLITO BUSINESS PARK TAXI RANK. |
| 12.3   | 2206LS2206LS00047558 - BALLITO TO TONGAAT<br>FROM BALLITO BUSINESS PARK, NORTH ALONG N2,MR474,SHEFFIELD DRIVE, OCEAN DRIVE, DOLPHIN CRESCENT, COMPENSATION BEACH ROAD,<br>BALLITO DRIVE,M4 SOUTH, ZIMBALI(PICK AND DROP) AND FINALLY ALONG WATSON HIGHWAY TO TONGAAT TOWN CENTRE FOR DROP OFF AND<br>RETURN ALONG THE SAME ROUTE.   |
| 12.4   | 2206LS2206LS00047561 - BALLITO TO DURBAN<br>FROM BALLITO BUSINESS PARK TAXI RANK,PICK UP,ALONG M4 SOUTH,ZIMBALI (PICK UP) TO DURBAN CITY CENTRE PICK UP AND RETURN ALONG<br>SAME ROUTE TO BALLITO BUSINESS PARK.  |
| 12.5   | 2206LS2206LS00047563 - BALLITO TO EMPANGENI<br>FROM BALLITO BUSINESS PARK TAXI RANK, M4 NORTH,DIRECT TO TAWA ROAD,R34, TO "A" TAXI RANK DROPPING OFF ONLY AND RETURN EMPTY TO<br>BALLITO BUSINESS PARK.   |
| 12.6   | 2206LS2206LS00047564 - BALLITO TO DRIEFONTEIN<br>FROM BALLITO BUSINESS PARK TAXI RANK, PICK UP,SHAKASKRAAL TAXI RANK TO DRIEFONTEIN (DROP OFF AND PICK UP) AND RETURN ALONG<br>SAME ROUTE TO BALLITO BUSINESS PARK TAXI RANK.   |
| 12.7   | 2206LS2206LS00047565 - BALLITO TO GLENDALE<br>FROM BALLITO BUSINESS PARK,PICKING UP AND DROPPING OFF ALONG N2, SHAKASHEAD, UMHLALI, BHIDAKHONA PRIMARY, GLENDALE SAPS AND<br>RETURN ALONG SAME ROUTE TO BALLITO BUSINESS PARK PICKING UP & DROPPING OFF ALONG THE ROAD.   |



## transport

Department:  
Transport  
Province of KwaZulu-Natal

## GAZETTE

LGKZNG44-2023-FEB

REGION: ALL

|   |   |
|---|---|
| 1) <b>Application Number:</b> APP0149932  | 2) <b>Gazette Number:</b> LGKZNG44-2023-FEB   |
| 3) <b>Applicant:</b> C GOVENDER<br><b>ID NO.</b> 9506240389087<br><b>Association:</b> DOLPHIN COAST TAXI OWNERS ASSOCIATION | 4) <b>Applicant Address:</b><br>78 CEMETERY LANE<br>SHAKASKRAAL<br>4430   |
| 5) <b>Existing Licence Holder:</b> NOT APPLICABLE<br><b>ID NO.</b> NOT APPLICABLE   | 6) <b>Existing Licence Holder Address:</b><br>NOT APPLICABLE  |
| 7) <b>Type of application:</b> NEW OPERATING LICENCE  | 8) <b>Operating Licence Number:</b> NOTAVAILABLE  |
| 9) <b>Vehicle Type:</b> MINIBUS   | 10) 1 X 15 (SEATED) + 0 (STANDING)  |
| 11) <b>Region:</b> ILEMBE   |   |
| 12.1  | 2100JU2206LS10047557 - SHAKASKRAAL - TONGAAT<br>BALLITO VIA SHAKASKRAAL TO TONGAAT<br>FROM BALLITO BUSINESS PARK TAXI RANK (PICK UP PASSENGERS) JOIN R102 SHAKASKRAAL (PICKING UP AND DROPPING OFF)<br>UMHLALI, SHAKAHEAD, COMPENSATION AND FRASERS AND DROPPING OFF IN TOWN CENTRE AT TONGAAT TAXI RANK AND RETURN ALONG SAME<br>ROUTE TO FRASERS, SHAKASHEAD, COMPENSATION, UMHLALI, SHAKASKRAAL AND FINALLY TO BALLITO BUSINESS PARK TAXI RANK.                  |
| 12.2  | 2206LS22027Q10047560 - BALLITO TO STANGER<br>FROM BALLITO BUSINESS PARK TAXI RANK (PICK & DROP), ZIMBALI ENTRANCE, BALLITO DRIVE, COMPENSATION BEACH ROAD, DOLPHIN CRESCENT,<br>OCEAN DRIVE, SHEFFIELD DRIVE, MR474, N2 TO SHAKA'S HEAD, R102, UMHLALI VILLAGE, R102 TO SHAKA KRAAL, NKOBOGO<br>TOWNSHIP, GLENDALE, R102 TO ETETE TOWNSHIP, SHAVIN'S TRAINING STORE, R102 TO STANGER TOWN CENTRE AND RETURN ALONG SAME ROUTE<br>TO BALLITO BUSINESS PARK TAXI RANK. |
| 12.3  | 2206LS2206LS00047558 - BALLITO TO TONGAAT<br>FROM BALLITO BUSINESS PARK, NORTH ALONG N2, MR474, SHEFFIELD DRIVE, OCEAN DRIVE, DOLPHIN CRESCENT, COMPENSATION BEACH ROAD,<br>BALLITO DRIVE, M4 SOUTH, ZIMBALI (PICK AND DROP) AND FINALLY ALONG WATSON HIGHWAY TO TONGAAT TOWN CENTRE FOR DROP OFF AND<br>RETURN ALONG THE SAME ROUTE.   |
| 12.4  | 2206LS2206LS00047561 - BALLITO TO DURBAN<br>FROM BALLITO BUSINESS PARK TAXI RANK, PICK UP, ALONG M4 SOUTH, ZIMBALI (PICK UP) TO DURBAN CITY CENTRE PICK UP AND RETURN ALONG<br>SAME ROUTE TO BALLITO BUSINESS PARK.   |
| 12.5  | 2206LS2206LS00047563 - BALLITO TO EMPANGENI<br>FROM BALLITO BUSINESS PARK TAXI RANK, M4 NORTH, DIRECT TO TAWA ROAD, R34, TO "A" TAXI RANK DROPPING OFF ONLY AND RETURN EMPTY TO<br>BALLITO BUSINESS PARK.   |
| 12.6  | 2206LS2206LS00047564 - BALLITO TO DRIEFONTEIN<br>FROM BALLITO BUSINESS PARK TAXI RANK, PICK UP, SHAKASKRAAL TAXI RANK TO DRIEFONTEIN (DROP OFF AND PICK UP) AND RETURN ALONG<br>SAME ROUTE TO BALLITO BUSINESS PARK TAXI RANK.  |
| 12.7  | 2206LS2206LS00047565 - BALLITO TO GLENDALE<br>FROM BALLITO BUSINESS PARK, PICKING UP AND DROPPING OFF ALONG N2, SHAKASHEAD, UMHLALI, BHIDAKHONA PRIMARY, GLENDALE SAPS AND<br>RETURN ALONG SAME ROUTE TO BALLITO BUSINESS PARK PICKING UP & DROPPING OFF ALONG THE ROAD.  |



## transport

Department:  
Transport  
Province of KwaZulu-Natal

## GAZETTE

LGKZNG44-2023-FEB

REGION: ALL

|  |   |
|--|---|
| 1) <b>Application Number:</b> APP0149933   | 2) <b>Gazette Number:</b> LGKZNG44-2023-FEB   |
| 3) <b>Applicant:</b> M CHULE<br><b>ID NO.</b> 7610106632085<br><b>Association:</b> MHLUMAYO TAXI ASSOCIATION | 4) <b>Applicant Address:</b><br>P.O BOX 10<br>WEENEN<br>3325  |
| 5) <b>Existing Licence Holder:</b> NOT APPLICABLE<br><b>ID NO.</b> NOT APPLICABLE                            | 6) <b>Existing Licence Holder Address:</b><br>NOT APPLICABLE  |
| 7) <b>Type of application:</b> NEW OPERATING LICENCE   | 8) <b>Operating Licence Number:</b> NOTAVAILABLE  |
| 9) <b>Vehicle Type:</b> MINIBUS  | 10) 1 X 14 (SEATED) + 0 (STANDING)  |
| 11) <b>Region:</b> UTHUKELA  |   |
| 12.1   | 2202DH2202DH00054592 - MHLUMAYO TAXI RANK TO KWA THUSHANE FROM MHLUMAYO TAXI RANK TO KWA THUSHANE, KWANOGEJANE, MANGWENI, MHLONGAMVULA, LUDIMBI PRIMARY SCHOOL, TURN LEFT HLONYANA, STRAIGHT TO WEENEN TAXI RANK (ONLY DROPPING OF PASSENGERS ALLOWED) KWAMANKANDANE, TO NTOKOZWENI PRIMARY SCHOOL, LADYSMITH ROAD, TURN LEFT EZINKANTOLO, KWA SHEZI RESIDENTS, FROM EZINKANTOLO BACK TO LADYSMITH ROAD, TURN RIGHT NHLALAKAHLE MISSION, BACK TO LADYSMITH ROAD, TURN RIGHT MAHLABATHINI RESIDENTS NEAR HADEBE RESIDENTS, BACK TO LADYSMITH ROAD, TURN LEFT TO HELPMEKAAR ROAD, TURN LEFT TO N11 TO SHEPSTONE ROAD, TURN LEFT TO FAIRDROUGH STREET TURN RIGHT TO HYDE STREET, INTO GROUP, BACK TO HYDE STREET AND FAIRDROUGH STREET, TURN LEFT TO EGERTON DRIVE, TURN RIGHT TO DIAMANA STREET, CONVENT STREET (DROP OFF), TURN RIGHT TO MURCHISON STREET, TURN LEFT TO ALEXANDRA STREET, TURN RIGHT TO LYLLE STREET, TO QUEEN STREET, TO POORT ROAD, TURN LEFT BATTERY STREET TO HOSPITAL AND INTO ILLING ROAD TAXI RANK AND RETURN ALONG THE SAME ROUTE. |



## transport

Department:  
Transport  
Province of KwaZulu-Natal

## GAZETTE

LGKZNG44-2023-FEB

REGION: ALL

|       |  |     |   |
|-------|--|-----|---|
| 1)    | <b>Application Number:</b> APP0149937  | 2)  | <b>Gazette Number:</b> LGKZNG44-2023-FEB                      |
| 3)    | <b>Applicant:</b> PL NYAWO<br><b>ID NO.</b> 7204060685089<br><b>Association:</b> OSIZWENI UTRECHT B.TAXI ASSOCIATION   | 4)  | <b>Applicant Address:</b><br>PO BOX 50227<br>OSIZWENI<br>2952 |
| 5)    | <b>Existing Licence Holder:</b> NOT APPLICABLE<br><b>ID NO.</b> NOT APPLICABLE   | 6)  | <b>Existing Licence Holder Address:</b><br>NOT APPLICABLE     |
| 7)    | <b>Type of application:</b> NEW OPERATING LICENCE  | 8)  | <b>Operating Licence Number:</b> LGKZN0103000210              |
| 9)    | <b>Vehicle Type:</b> MINIBUS   | 10) | 1 X 15 (SEATED) + 0 (STANDING)                                |
| 11)   | <b>Region:</b> AMAJUBA   |     |   |
| 12.1  | 2100F521005B10047394 - NEWCASTLE TO NONGOMA<br>FROM NEWCASTLE TAXI RANK, LEFT KIRKLAND, RIGHT ALLEN STREET, LEFT N11, RIGHT MR483, RIGHT R34 LEFT R33 ONTO R69 RIGHT INTO R618 TO NONGOMA TAXI RANK AND RETURN.  |     |   |
| 12.2  | 2202BQ2207BP10189241 - NEWCASTLE TO DUNDEE<br>FROM NEWCASTLE TAXI RANK, LEFT KIRKLAND, RIGHT ALLEN STREET, RIGHT N11, LEFT R621 LEFT R68 TO DUNDEE TAXI RANK AND RETURN  |     |   |
| 12.3  | 2100F62100F500047417 - GROOTGELUK SCHOOL TO NEWCASTLE (TERMINUS STREET TAXI RANK)<br>FROM GROOTGELUK SCHOOL, TURN LEFT ONTO P209 ROAD, ONTO P296 STREET; TURN LEFT INTO MR483, LEFT INTO N11 ROAD, RIGHT INTO ALLEN STREET, LEFT INTO KIRKLAND STREET, RIGHT INTO VOORTREKKER STREET, RIGHT TO TERMINUS STREET TAXI RANK NEWCASTLE AND RETURN.   |     |   |
| 12.4  | 2202BS2100F600047418 - OSIZWENI TOP RANK P209 TO KWA-MDAKANE TAXI RANK<br>FROM OSIZWENI TOP RANK P209 ROAD TO KWA-MDAKANE TAXI RANK AND RETURN.  |     |   |
| 12.5  | 2100F62100F500047424 - MAKHANYA TAXI RANK OA75 TO NEWCASTLE (TERMINUS STREET)<br>FROM MAKHANYA TAXI RANK IN OSIZWENI ALONG OA75, TURN RIGHT INTO OSIZ3 STREET, TURN LEFT OSIZ1, TURN LEFT INTO MR483, TURN RIGHT INTO ALBERT WESSELS STREET, TURN RIGHT INTO HARDWICK STREET, LEFT INTO HARDING STREET, RIGHT INTO ALLEN STREET, LEFT INTO KIRKLAND STREET, RIGHT INTO VOORTREKKER STREET TO TERMINUS STREET TAXI RANK NEWCASTLE AND RETURN. |     |   |
| 12.6  | 2202BQ2206LS10189243 - NEWCASTLE TO DURBAN<br>FROM NEWCASTLE TAXI RANK TURN LEFT INTO KIRKLAND THEN TURNS RIGHT INTO ALLEN STREET THEN TURNS RIGHT INTO N11 THEN TURNS LEFT INTO N3 THEN TURNS LEFT INTO ALICE STREET THEN TURNS LEFT INTO ALBERT STREET THEN TURNS RIGHT INTO UMGENI ROAD DURBAN TAXI RANK AND RETURN.  |     |   |
| 12.7  | 2202BQ22076110189247 - NEWCASTLE TO NONGOMA<br>FROM NEWCASTLE TAXI RANK TURN LEFT INTO KIRKLAND THEN TURNS RIGHT INTO ALLEN STREET THEN TURNS LEFT INTO N11 THEN TURNS RIGHT INTO MR483 THEN TURNS RIGHT INTO R34 THEN TURNS LEFT INTO R33 THEN ONTO R69 THEN TURNS RIGHT INTO R618 TO NONGOMA TAXI RANK AND RETURN.   |     |   |
| 12.8  | 2202BQ2207J810189248 - NEWCASTLE TO PAULPIETERSBURG<br>FROM NEWCASTLE TAXI RANK TURN LEFT INTO KIRKLAND THEN TURNS RIGHT INTO ALLEN THEN TURNS LEFT INTO N11 THEN TURN LEFT INTO MR483 THEN TURN RIGHT INTO R34 THEN TURN LEFT INTO R33 THEN TURN RIGHT INTO DUMBE TAXI RANK IN PAUL PIETERSBURG AND RETURN.   |     |   |
| 12.9  | 2202BQ2202BQ00189240 - UTRECHT TO NEWCASTLE<br>FROM UTRECHT TAXI RANK INTO R34 THEN INTO MR483 THEN INTO N11 THEN INTO ALLEN STREET THEN RIGHT INTO VOORTREKKER STREET THEN TO TERMINAS STREET TAXI RANK IN NEWCASTLE.   |     |   |
| 12.10 | 2202BQ2207GY10189245 - NEWCASTLE TO NQUTHU<br>FROM NEWCASTLE TAXI RANK TURN LEFT INTO KIRKLAND THEN TURNS RIGHT INTO ALLEN STREET THEN TURNS LEFT INTO N11 THEN TURNS RIGHT INTO MR483 THEN TURNS RIGHT INTO R34 ONTO NKANDE ROAD TO NQUTHU TAXI RANK AND RETURN.  |     |   |
| 12.11 | 2202BQ2207XJ10189246 - NEWCASTLE TO EMPANGENI<br>FROM NEWCASTLE TAXI RANK, TURN LEFT INTO KIRKLAND STREET THEN TURN RIGHT INTO ALLEN STREET THEN TURN LEFT INTO N11 THEN TURN RIGHT INTO MR483 THEN TURN RIGHT INTO R34 THEN TO THE TAXI RANK IN EMPANGENI AND RETURN.   |     |   |
| 12.12 | 2100F521004P10047400 - NEWCASTLE TO PIETERMARITZBURG<br>FROM NEWCASTLE TAXI RANK, LEFT KIRKLAND, RIGHT ALLEN STREET, RIGHT N11, LEFT INTO N3 RIGHT INTO CHURCH STREET TO PIETERMARITZBURG TAXI RANK AND RETURN.  |     |   |



## transport

Department:  
Transport  
Province of KwaZulu-Natal

## GAZETTE

LGKZNG44-2023-FEB

REGION: ALL

|      |   |     |  |
|------|---|-----|--|
| 1)   | <b>Application Number:</b> APP0149939   | 2)  | <b>Gazette Number:</b> LGKZNG44-2023-FEB                       |
| 3)   | <b>Applicant:</b> FNB MTOLO<br><b>ID NO.</b> 6204105302089<br><b>Association:</b> UMZIMKULU UNCEDO SERVICE TAXI ASSOCIATION   | 4)  | <b>Applicant Address:</b><br>P O BOX 195<br>UMZIMKHULU<br>3297 |
| 5)   | <b>Existing Licence Holder:</b> NOT APPLICABLE<br><b>ID NO.</b> NOT APPLICABLE  | 6)  | <b>Existing Licence Holder Address:</b><br>NOT APPLICABLE      |
| 7)   | <b>Type of application:</b> NEW OPERATING LICENCE   | 8)  | <b>Operating Licence Number:</b> NOTAVAILABLE                  |
| 9)   | <b>Vehicle Type:</b> MINIBUS  | 10) | 1 X 15 (SEATED) + 0 (STANDING)                                 |
| 11)  | <b>Region:</b> HARRY GWALA  |     |  |
| 12.1 | 3100LL21009Z10047056 - FROM UMZIMKULU TAXI RANK TURN RIGHT JOIN R576 PROCEED PASS CLYDSDALE J.S.S. PROCEED AND PASS IBISI/ SHIP PROCEED AND PASS RIETVLEI LOCATION PROCEED AND PASS NGQUMARHENI JUNCTION PROCEED AND TURN RIGHT JOIN R56, PASS WIMPY PROCEED AND JOIN HOPE STREET TURN RIGHT JOIN DOWER STREET TO KOKSTAD TAXI RANK AND RETURN ON THE SAME ROUTE.   |     |  |
| 12.2 | 320AIL12059J10047061 - RIVERSIDE TO JOHANNESBURG.<br><br>FROM UMZIMKHULU RIVERSIDE TAXI RANK PASS CREIGHTON JOIN R612 TURN LEFT PROCEED DONNYBROOK TURN RIGHT JOIN R617 PASS BULWER PROCEED TURN LEFT JOIN N3 PASS MOOI RIVER PASS TUGELA TOLL PLAZA PROCEED PASS VAN RENEEN, MONTROSE HARRISMITH, WARDEN, VILLIERS PLAZA PROCEED AND PASS GROOTVLEI PROCEED AND PASS DE HOEK TOLL PLAZA HEIDELBERG TURN LEFT TO VOLSOORUS TAXI RANK. THERE ARE DROP-OFFS PROCEED AND JOIN N3 PROCEED AND TURN LEFT JOIN M2 TURN LEFT TO CITY DEEP. THERE ARE DROP-OFFS PROCEED JOIN HARROW ROAD THROUGH COMMISSIONER STREET PROCEED AND TURN RIGHT JOIN RISSIK STREET PROCEED TURN RIGHT JOIN DE VILLIERS STREET, TRUMP STREET TURN RIGHT TO (WEST GATE) SELBY, MARTIN STREET. THERE ARE DROP-OFFS PROCEED AND TURN LEFT JOIN MTEMI PILISO STREET PROCEED AND JOIN BREE STREET. THERE ARE DROP-OFFS PROCEED TURN LEFT JOIN RISSIK STREET PROCEED TURN RIGHT JOIN DE VILLIERS STREET TURN LEFT JOIN WANDERERS STREET PROCEED AND TURN LEFT TO JOHANNESBURG PARK CITY RANK.  |     |  |
| 12.3 | 320AIL21007710047059 - DEPART FROM RIVERSIDE TO DESTINATION HARDING FROM UMZIMKULU (RIVERSIDE) TAXI RANK PROCEED AND PASS NYANISWENI LOCATION CROSS RAILWAY LINE PROCEED AND PASS SIDIKIDENI LOCATION, PROCEED AND PASS EGITON LOCATION, PROCEED AND PASS NTSIKENI PROCEED MALENGE BRIDGE PROCEED AND PASS BAWINILE STORE PROCEED AND PASS BHISHOBHI TRIBAL AUTHORITY PROCEED AND PASS ZAMA STORE AND CROSS MARHEWINI BRIDGE PROCEED AND PASS NOMARHANJANA LOCATION PROCEED AND PASS MAKANGALA LOCATION, DONTSU MLENZANA PROCEED TURN LEFT TO SINGISI FOREST PRODUCT PASS MPHURHU PLANTATION, NGUNJINI, NJUNGA, SEKELAN NCAMBELE KWAMADLATHU FARM, REDSDALE LOCATION, KWAFILE LOCATION LANGEWAGHT PLANTATION PROCEED TO NGQUMARHENI JUNCTION TURN LEFT JOIN R56 PROCEED AND PASS MDLANTSIMBI FOREST AND THEN PASS ENGELE FOREST AND PASS MAGALELA SERVICE STATION TURN RIGHT JOIN N2 PROCEED AND PASS FOREST PLANTATION AND PASS GUY SAWMILL PROCEED AND PASS WEZA JUNCTION PROCEED AND TURN LEFT JOIN MURCHISON PROCEED AND CROSS STOP STREET, CROSS MUSGRAVE STREET PROCEED AND TURN LEFT JOIN FIELD STREET TO HARDING TAXI RANK AND RETURN ON THE SAME ROUTE.<br>NB: THERE ARE PICK UPS AND DROP OFFS ALONG THE WAY. |     |  |
| 12.4 | 320AIL2100LP10047057 - UMZIMKULU (RIVERSIDE) TO UNDERBERG<br>FROM RIVERSIDE TAXI RANK JOIN T8 PASS UNCEDO STORE, KINGSCORE PROCEED AND TURN RIGHT JOIN R617 THEN PROCEED AND PASS BUSHMANSNE BRANCH PASS BIRCH FARM PROCEED AND PASS ROAD BRANCH CROSS UMZIMKULU RIVER BRIDGE PROCEED AND UNDERBERG RACE COURSE PROCEED PASS UNDERBERG SPAR, PROCEED PASS HIMEVILLE BRANCH TURN RIGHT TO UNDERBERG TAXI RANK AND RETURN ON THE SAME ROUTE.  |     |  |
| 12.5 | 320AIL22068T10047058 - FROM: UMZIMKULU RIVERSIDE TO DESTINATION: PIETERMARITZBURG FROM UMZIMKULU RIVERSIDE TAXI RANK JOIN T8 ROAD PROCEED AND PASS CREIGHTON PROCEED AND JOIN R612 PROCEED AND JOIN R56 PROCEED AND PASS RICHMOND PROCEED AND JOIN ALEXANDER ROAD PROCEED AND TURN LEFT JOIN CHIEF ALBERT LUTHULI STREET TURN RIGHT JOIN LANGALIBALELE STREET TURN LEFT JOIN BOSCHOFF STREET TURN LEFT TO PIETERMARITZBURG TAXI RANK AND RETURN ON THE SAME ROUTE.  |     |  |
| 12.6 | 320AIL2206LS10047060 - FROM UMZIMKULU RIVERSIDE TO DESTINATION: DURBAN FROM UMZIMKULU RIVERSIDE TAXI RANK JOIN T8 PROCEED PASS CREIGHTON AND JOIN R612 TURN RIGHT PROCEED PASS R612 TURN RIGHT PROCEED PASS IXOPO TURN LEFT JOIN R56 PROCEED PASS RICHMOND PROCEED AND TURN TO UMLAZI ROAD PROCEED AND JOIN N3 AND PASS COMPERDOWN PROCEED AND TURN LEFT TO RICHMOND ROAD DROP-OFF AND PROCEED TURN RIGHT TO CROMPTON ROAD, TURN LEFT TO M13 PROCEED TO JOIN N3 PROCEED TURN RIGHT TO BEREA ROAD AND TURN LEFT JOIN WEST STREET TURN LEFT TO DURBAN THEATRE LANE AND RETURN ON THE SAME ROUTE.<br>NB. THERE ARE DROP - OFFS ALONG THE WAY.  |     |  |
| 12.7 | 320AIL3100LL00047052 - UMZIMKULU (RIVERSIDE) TO DESTINATION: UMZIMKULU TAXI RANK FROM UMZIMKULU RIVERSIDE TAXI RANK JOIN T8 ROAD PROCEED AND PASS MALENE SAW MILL PROCEED AND CROSS NGWANGWANE BRIDGE PROCEED AND PASS SANYONGWANA HIGH SCHOOL PROCEED AND CROSS UMZIMKULU BRIDGE PROCEED PASS MONDI, CREIGHTON PROCEED TURN RIGHT JOIN T52 PROCEED AND PASS MAHEHLE LOCATION PROCEED AND PASS NCOMANI HIGH SCHOOL PROCEED AND TURN RIGHT TO JOIN R56 AND TURN RIGHT TO UMZIMKULU TAXI RANK AND RETURN ON THE SAME ROUTE.   |     |  |
| 12.8 | 320AIL3100O500047053 - UMZIMKULU (RIVERSIDE) TO DESTINATION: IXOPO FROM UMZIMKULU RIVERS TAXI RANK JOIN T8 ROAD PROCEED AND PASS MALENGE SAW MILL PROCEED AND CROSS NGWANGWANE BRIDGE PROCEED AND PASS SONYONGWANA HIGH SCHOOL PROCEED AND CROSS UMZIMKULU BRIDGE PROCEED AND PASS MONDI PROCEED AND PASS CREIGHTON PROCEED AND PASS MEALIES FACTORY JOIN R612 PROCEED AND PASS TREATED TIMBER PROCEED AND PASS ESKOM PROCEED CLOVER SA PROCEED AND TURN RIGHT JOIN MARGARET ROAD AND TURN LEFT TO IXOPO TAXI RANK AND RETURN ON THE SAME ROUTE. NB: THERE ARE PICK-UPS AND DROP-OFFS ALONG THE WAY.  |     |  |





## transport

Department:  
Transport  
Province of KwaZulu-Natal

## GAZETTE

LGKZNG44-2023-FEB

REGION: ALL

|  |   |
|--|---|
| 1) <b>Application Number:</b> APP0149947   | 2) <b>Gazette Number:</b> LGKZNG44-2023-FEB   |
| 3) <b>Applicant:</b> ST CHONCO<br><b>ID NO.</b> 6801021010082<br><b>Association:</b> TUGELA FERRY TAXI ASSOCIATION | 4) <b>Applicant Address:</b><br>P.O BOX 545<br>TUGELA FERRY<br>3010   |
| 5) <b>Existing Licence Holder:</b> NOT APPLICABLE<br><b>ID NO.</b> NOT APPLICABLE                                  | 6) <b>Existing Licence Holder Address:</b><br>NOT APPLICABLE  |
| 7) <b>Type of application:</b> NEW OPERATING LICENCE   | 8) <b>Operating Licence Number:</b> NOTAVAILABLE  |
| 9) <b>Vehicle Type:</b> MINIBUS  | 10) 1 X 15 (SEATED) + 0 (STANDING)  |
| 11) <b>Region:</b> UMZINYATHI  |   |
| 12.1   | 196RCN8500T620 - FROM TUGELA FERRY TAXI RANK, TURN LEFT WITH R33 TO KWA-KOPI, THEN KWAKOPI TURN RIGHT WITH P128 PASS MBANGWENI, OPHATE, OPHATE, THEN TURN LEFT WITH P73 TO R74, THEN TURN RIGHT WITH R74 STRAIGHT TO RETIEF STREET, THEN TURN LEFT WITH RETIEF, TURN LEFT WITH BELL STREET, TURN RIGHT WITH VOORTREKKER STREET TO WEENEN TAXI RANK DROP OFF AND RETURN BACK WITH PASSENGERS USING THE SAME ROUTE. |
| 12.2   | 196RCN8500T636 - FROM TUGELA FERRY TAXI RANK TURN LEFT INTO R33, FOLLOW R33 PASS CWAKA, PASS POMEROY, PASS HELPMENKAAR POLICE STATION, CARRY ON WITH R33 TO WILSON STREET TILL SECOND ROBOTS, TURN LEFT INTO WILSON STREET, TURN WITH VICTORIA STREET, THEN TURN LEFT TO DUNDEE TAXI RANK, DROP OFF AND PICK UP AND RETURN BACK WITH PASSENGERS USING THE SAME ROUTE.   |
| 12.3   | 196RCN8500T644 - FROM TUGELA FERRY TAXI RANK TURN LEFT INTO R33, FOLLOW R33, TURN RIGHT INTO P1272 PASS SIVIVANENI PICK AND DROP, PASS MANDLENI, PICK UP AND DROP PASS KWAPARAFFINI STRAIGHT TO MANDLENI DROP OFF AND PICK UP AND RETURN USING THE SAME ROUTE   |
| 12.4   | 196RCN8500T652 - FROM TUGELA FERRY TAXI RANK TURN RIGHT WITH R33 PASS HOSPITAL TO NGIDI, THEN TURN WITH D1363 PASS STHUBENI PICK UP AND DROP PASS GUNJANA UP TO MLILWENI AREA OF MZWENI DROP OFF AND PICK UP AND RETURN BACK USING THE SAME ROUTE UP TO TUGELA FERRY TAXI RANK.   |
| 12.5   | 2202C722068T10052777 - TUGELA FERRY TO PIETERMARITZBURG<br>FROM APPROVED TAXI RANK IN TUGELA FERRY INTO R33 PASS GREYTOWN, PASS NEW HANOVER INTO OLD GREYTOWN ROAD INTO PIETERMARITZBURG TAXI RANK, RETURN ALONG FORWARD ROUTE IN REVERSE.  |
| 12.6   | 2202DH1205GJ10052783 - TUGELA FERRY TO JOHANNESBURG:<br>FROM APPROVED RANK IN TUGELA FERRY PASS POMEROY, DUNDEE PASS NEW CASTLE PASS VOLKSRUST, STANDERTON PASS BALFOUR INTO HEIDELBURG INTO N3 PROCEED TO JOHANNESBURG TAXI RANK OFFLOAD, LOAD AND RETURN ALONG THE FORWARD ROUTE IN RESERVE.  |
| 12.7   | 2202DH2202C710052780 - TUGELA FERRY TO GREYTOWN<br>FROM APPROVED TAXI RANK IN TUGELA FERRY INTO R33 ROADS, PASS KEATES DRIFT - INTO GREYTOWN TAXI RANK RETURN ALONG THE SAME ROUTE.   |
| 12.8   | 2202DH2202DH00052781 - TUGELA FERRY TO POMEROY<br>FROM APPROVED TAXI RANK IN TUGELA FERRY INTO R33 AND PROCEED TO POMEROY TAXI RANK, RETURN ALONG THE SAME ROUTE.   |
| 12.9   | 2202DH2206LS10052782 - TUGELA FERRY TO DURBAN<br>FROM APPROVED TAXI RANK IN TUGELA FERRY INTO R33 PASS GREYTOWN PASS NEW HANOVER INTO OLD GREYTOWN ROAD INTO N3 DROP OFF PASSENGERS ONLY AT PINETOWN M13, BACK INTO N3 INTO ALICE STREET DROP AND LOAD PASSENGERS, RETURN ALONG THE FORWARD ROUTE IN RESERVE.   |



## transport

Department:  
Transport  
Province of KwaZulu-Natal

## GAZETTE

LGKZNG44-2023-FEB

REGION: ALL

|      |  |     |  |
|------|--|-----|--|
| 1)   | <b>Application Number:</b> APP0149948  | 2)  | <b>Gazette Number:</b> LGKZNG44-2023-FEB                         |
| 3)   | <b>Applicant:</b> SM MDUNGE<br><b>ID NO.</b> 5406015761087<br><b>Association:</b> UMZIMKULU UNCEDO SERVICE TAXI ASSOCIATION  | 4)  | <b>Applicant Address:</b><br>PO BOX 541<br>GREIGHTON<br><br>3297 |
| 5)   | <b>Existing Licence Holder:</b> NOT APPLICABLE<br><b>ID NO.</b> NOT APPLICABLE   | 6)  | <b>Existing Licence Holder Address:</b><br>NOT APPLICABLE        |
| 7)   | <b>Type of application:</b> NEW OPERATING LICENCE  | 8)  | <b>Operating Licence Number:</b> NOTAVAILABLE                    |
| 9)   | <b>Vehicle Type:</b> MINIBUS   | 10) | 1 X 15 (SEATED) + 0 (STANDING)                                   |
| 11)  | <b>Region:</b> HARRY GWALA   |     |  |
| 12.1 | 3100LL21009Z10047056 - FROM UMZIMKULU TAXI RANK TURN RIGHT JOIN R576 PROCEED PASS CLYDSDALE J.S.S. PROCEED AND PASS IBISI/ SHIP PROCEED AND PASS RIETVLEI LOCATION PROCEED AND PASS NGQUMARHENI JUNCTION PROCEED AND TURN RIGHT JOIN R56. PASS WIMPHY PROCEED AND JOIN HOPE STREET TURN RIGHT JOIN DOWER STREET TO KOKSTAD TAXI RANK AND RETURN ON THE SAME ROUTE.   |     |  |
| 12.2 | 320AIL12059J10047061 - RIVERSIDE TO JOHANNESBURG.<br><br>FROM UMZIMKHULU RIVERSIDE TAXI RANK PASS CREIGHTON JOIN R612 TURN LEFT PROCEED DONNYBROOK TURN RIGHT JOIN R617 PASS BULWER PROCEED TURN LEFT JOIN N3 PASS MOOI RIVER PASS TUGELA TOLL PLAZA PROCEED PASS VAN RENEEEN, MONTROSE HARRISMITH, WARDEN, VILLIERS PLAZA PROCEED AND PASS GROOTVLEI PROCEED AND PASS DE HOEK TOLL PLAZA HEIDELBERG TURN LEFT TO VOLSOORUS TAXI RANK. THERE ARE DROP-OFFS PROCEED AND JOIN N3 PROCEED AND TURN LEFT JOIN M2 TURN LEFT TO CITY DEEP. THERE ARE DROP-OFFS PROCEED JOIN HARROW ROAD THROUGH COMMISSIONER STREET PROCEED AND TURN RIGHT JOIN RISSIK STREET PROCEED TURN RIGHT JOIN DE VILLIERS STREET, TRUMP STREET TURN RIGHT TO (WEST GATE) SELBY, MARTIN STREET. THERE ARE DROP-OFFS PROCEED AND TURN LEFT JOIN MTEMI PILISO STREET PROCEED AND JOIN BREE STREET. THERE ARE DROP-OFFS PROCEED TURN LEFT JOIN RISSIK STREET PROCEED TURN RIGHT JOIN DE VILLIERS STREET TURN LEFT JOIN WANDERERS STREET PROCEED AND TURN LEFT TO JOHANNESBURG PARK CITY RANK.  |     |  |
| 12.3 | 320AIL21007710047059 - DEPART FROM RIVERSIDE TO DESTINATION HARDING FROM UMZIMKULU (RIVERSIDE) TAXI RANK PROCEED AND PASS NYANISWENI LOCATION CROSS RAILWAY LINE PROCEED AND PASS SIDIKIDENI LOCATION, PROCEED AND PASS EGITON LOCATION, PROCEED AND PASS NTSIKENI PROCEED MALENGE BRIDGE PROCEED AND PASS BAWINILE STORE PROCEED AND PASS BHISHOBHI TRIBAL AUTHORITY PROCEED AND PASS ZAMA STORE AND CROSS MARHEWINI BRIDGE PROCEED AND PASS NOMARHANJANA LOCATION PROCEED AND PASS MAKANGALA LOCATION, DONTSU MLENZANA PROCEED TURN LEFT TO SINGISI FOREST PRODUCT PASS MPHURHU PLANTATION, NGUNJINI, NJUNGA, SEKELAN NCAMBELE KWAMADLATHU FARM, REDSDALE LOCATION, KWAFILE LOCATION LANGEWAGHT PLANTATION PROCEED TO NGQUMARHENI JUNCTION TURN LEFT JOIN R56 PROCEED AND PASS MDLANTSIMBI FOREST AND THEN PASS ENGELE FOREST AND PASS MAGALELA SERVICE STATION TURN RIGHT JOIN N2 PROCEED AND PASS FOREST PLANTATION AND PASS GUY SAWMILL PROCEED AND PASS WEZA JUNCTION PROCEED AND TURN RIGHT JOIN MURCHISON PROCEED AND CROSS STOP STREET, CROSS MUSGRAVE STREET PROCEED AND TURN LEFT JOIN FIELD STREET TO HARDING TAXI RANK AND RETURN ON THE SAME ROUTE.<br>NB: THERE ARE PICK UPS AND DROP OFFS ALONG THE WAY. |     |  |
| 12.4 | 320AIL22068T10047058 - FROM:UMZIMKULU RIVERSIDE TO DESTINATION:PIETERMARITZBURG FROM UMZIMKULU RIVERSIDE TAXI RANK JOIN T8 ROAD PROCEED AND PASS CREIGHTON PROCEED AND JOIN R612 PROCEED AND JOIN R56 PROCEED AND PASS RICHMOND PROCEED AND JOIN ALEXANDER ROAD PROCEED AND TURN LEFT JOIN CHIEF ALBERT LUTHULI STREET TURN RIGHT JOIN LANGALIBALELE STREET TURN LEFT JOIN BOSCHOFF STREET TURN LEFT TO PIETERMARITZBURG TAXI RANK AND RETURN ON THE SAME ROUTE.   |     |  |
| 12.5 | 320AIL2206LS10047060 - FROM UMZIMKULU RIVERSIDE TO DESTINATION: DURBAN FROM UMZIMKULU RIVERSIDE TAXI RANK JOIN T8 PROCEED PASS CREIGHTON AND JOIN R612 TURN RIGHT PROCEED PASS R612 TURN RIGHT PROCEED PASS IXOPO TURN LEFT JOIN R56 PROCEED PASS RICHMOND PROCEED AND TURN TO UMLAZI ROAD PROCEED AND JOIN N3 AND PASS COMPERDOWN PROCEED AND TURN LEFT TO RICHMOND ROAD DROP-OFF AND PROCEED TURN RIGHT TO CROMPTON ROAD, TURN LEFT TO M13 PROCEED TO JOIN N3 PROCEED TURN RIGHT TO BEREA ROAD AND TURN LEFT JOIN WEST STREET TURN LEFT TO DURBAN THEATRE LANE AND RETURN ON THE SAME ROUTE.<br>NB.THERE ARE DROP - OFFS ALONG THE WAY.  |     |  |
| 12.6 | 320AIL3100LL00047052 - UMZIMKULU(RIVERSIDE) TO DESTINATION: UMZIMKULU TAXI RANK FROM UMZIMKULU RIVERSIDE TAXI RANK JOIN T8 ROAD PROCEED AND PASS MALENE SAW MILL PROCEED AND CROSS NGWANGWANE BRIDGE PROCEED AND PASS SANYONGWANA HIGH SCHOOL PROCEED AND CROSS UMZIMKULU BRIDGE PROCEED PASS MONDI, CREIGHTON PROCEED TURN RIGHT JOIN T52 PROCEED AND PASS MAHEHLE LOCATION PROCEED AND PASS NCOMANI HIGH SCHOOL PROCEED AND TURN RIGHT TO JOIN R56 AND TURN RIGHT TO UMZIMKULU TAXI RANK AND RETURN ON THE SAME ROUTE.   |     |  |
| 12.7 | 320AIL3100O500047053 - UMZIMKULU (RIVERSIDE) TO DESTINATION:IXOPO FROM UMZIMKULU RIVERS TAXI RANK JOIN T8 ROAD PROCEED AND PASS MALENGE SAW MILL PROCEED AND CROSS NGWANGWANE BRIDGE PROCEED AND PASS SONYONGWANA HIGH SCHOOL PROCEED AND CROSS UMZIMKULU BRIDGE PROCEED AND PASS MONDI PROCEED AND PASS CREIGHTON PROCEED AND PASS MEALIES FACTORY JOIN R612 PROCEED AND PASS TREATED TIMBER PROCEED AND PASS ESKOM PROCEED CLOVER SA PROCEED AND TURN RIGHT JOIN MARGARET ROAD AND TURN LEFT TO IXOPO TAXI RANK AND RETURN ON THE SAME ROUTE.NB:THERE ARE PICK-UPS AND DROP-OFFS ALONG THE WAY.  |     |  |



## transport

Department:  
Transport  
Province of KwaZulu-Natal

## GAZETTE

LGKZNG44-2023-FEB

REGION: ALL

|   |   |
|---|---|
| 1) <b>Application Number:</b> APP0149951  | 2) <b>Gazette Number:</b> LGKZNG44-2023-FEB   |
| 3) <b>Applicant:</b> NV SITHOLE<br><b>ID NO.</b> 6501120846085<br><b>Association:</b> MONDLO & DISTRICT TAXI OWNERS ASSOCIATION | 4) <b>Applicant Address:</b><br>P.O BOX 812<br>EMONDL0<br>3105  |
| 5) <b>Existing Licence Holder:</b> JMM SITHOLE<br><b>ID NO.</b> 6007245616080   | 6) <b>Existing Licence Holder Address:</b><br>PO BOX 812<br>EMONDL0<br>3105   |
| 7) <b>Type of application:</b> RENEWAL AND DECEASED TRANSFER  | 8) <b>Operating Licence Number:</b> LGKZN0803000657   |
| 9) <b>Vehicle Type:</b> MINIBUS   | 10) 1 X 15 (SEATED) + 0 (STANDING)  |
| 11) <b>Region:</b> ZULULAND   |   |
| 12.1  | 2207I02207I000052189 - CHARTER SERVICE<br>FROM MONDLO TAXI RANK TO POINT WITHIN THE PROVINCE OF KZN ONLY. NO PICKING UP OR SETTING DOWN OF PASSENGERS EN ROUTE.   |
| 12.2  | 2207I02207BP10052178 - MONDLO TO DUNDEE<br>FROM MONDLO TAXI RANK, LEFT TO 3RD AVENUE TO GOBINSIMBI, PICKING UP PASSENGERS, JOINING P411 ROAD, PASS POLICE STATION TO GRACE, RIGHT TURN TO P54 TO BLOOD RIVER, TURN LEFT TO R33 TO KINGSLEY, TAYSIDE, PROCEED WITH R33 / R68 TO DUNDEE TAXI RANK AND BACK THE SAME ROUTE WITH PASSENGERS.  |
| 12.3  | 2207I01205GJ10052176 - MONDLO TO JOHANNESBURG<br>STARTING POINT: MONDLO TAXI RANK, TURN LEFT TO 3RD AVENUE, RIGHT TO GOBINSIMBI STREET, PASS MONDLO POLICE STATION, PROCEED TO P411 ROAD TO GRACE, TURN RIGHT TO P54 TO BLOOD RIVER, R34, PASS UTRECHT, TURN RIGHT TO N11, PROCEED TO MAJUBA PASS, ALONG THE SAME NATIONAL ROAD TO CHARLESTOWN, VOLKSRUST, RIGHT TO R23 TO PEREKOP, PASS PLATRAND TO STANDERTON, STOP FOR REFRESHMENTS, START TO R23 GREYLING STAD TO BALFOUR TO HEIDELBERG, LEFT TO N3 TO VOSLOORUS TAXI RANK, BACK TO N3, PASS ALBERTON TO R23 TO GERMISTON TAXI RANK, BACK TO N3, LEFT TO COMMISSIONER STREET, JEPPE STREET, RISSIK STREET, TO ELOFF TO DEVILLIERS STREET TO PARK TAXI RANK, PARK TAXI RANK TO BARA CITY SOWETO, FROM BLOEMFONTEIN ROAD, PORT SHEPSTONE ROAD, BACK TO N2, OFF TO N11 TO PARK TAXI RANK, PICK UP AND BACK THE SAME ROUTES.  |
| 12.4  | 2207I02206LS10052177 - MONDLO TO DURBAN<br>STARTING POINT: MONDLO TAXI RANK, RIGHT TO 3RD AVENUE, PICKING UP FROM ALL WARDS, JOINING P463, TURN RIGHT TO R34, PASS GLUCKSTADT TO MELMOTH, JOINING R68 TO NDUNDULU TO NKWALINI TO ESHOWE, TO GINGINDLOVU, RIGHT TO DOKODWENI TO N2, MANDINI TO ULTRA CITY STOP FOR REFRESHMENTS, START BACK TO N2, PASS STANGER, LEFT TO BALLITO, RIGHT TO M4, PASS UMHLANGA ROCKS, RIGHT TO ARGYLE, LEFT TO UMNGENI ROAD, OFFLOAD PASSENGERS AT DURBAN STATION, PROCEED AND TURN RIGHT TO BEREA ROAD TO N3, RIGHT OLD MAIN ROAD TO HILL STREET PINETOWN TAXI RANK, AND BACK TO EMONDL0 TAXI RANK, THE SAME ROUTE.   |
| 12.5  | 2207I02207J500052179 - MONDLO TO VRYHEID<br>STARTING POINT: MONDLO TAXI RANK, TURN RIGHT TO 3RD AVENUE, PROCEED TO P463, PICK UP PASSENGERS ON ALL WARDS, TURN LEFT TO R34, TURN RIGHT TO CRESCENT STREET, PASS MPOFINI SECONDARY SCHOOL, PASS VRYHEID STATION, PROCEED TO CHURCH STREET, DELIVERING PASSENGERS TO MASON'S STREET, EAST STREET, HIGH STREET, PRESIDENT STREET, LANDROS STREET, DEPUTASIE STREET, WEST STREET, EMNET STREET, PARK STREET, EDWARD STREET, BACK TO CHURCH STREET AND CROSS UTRECHT STREET, TURN RIGHT TO SHOPRITE TAXI RANK, SECOND ROUTE ENTERING VRYHEID, FROM R34, PASS LAKE SIDE, PROCEEDED TO EAST CROSS SOUTH STREET, UITLANDER, HEREN, AFRIKANER, BOREN, MARKET STREET, UTRECHT TO VRYHEID HOSPITAL AND PRISON, BACK TO EAST STREET, TURN RIGHT TO HLOBANE STREET, SMALL STREET, LANDROS STREET, LEFT TO UTRECHT STREET, RIGHT SHOPRITE TAXI RANK, BACK TO MONDLO ALONG THE SAME ROUTE. |
| 12.6  | 2207I02202BQ10052180 - MONDLO TO NEWCASTLE<br>MONDLO TAXI RANK, LEFT TO 3RD AVENUE, RIGHT TO GOBINSIMBI STREET, PASS POLICE STATION, PROCEED TO P411, RIGHT TO P54, PASS BLOOD RIVER STORE, CROSS R33 TO R34, TURN LEFT TO R37, PASS NINE MILE, LEFT TO N11, TURN TO ALLEN STREET AT THE LAST ROBOT, TURN LEFT AND RIGHT TO NEWCASTLE TAXI RANK AND RETURN WITH PASSENGERS THE SAME ROUTE.  |
| 12.7  | 2207I02207I000052182 - MONDLO TO NCOME PRISON<br>FROM MONDLO TAXI RANK, PICK UP PASSENGERS, TURN RIGHT TO 3RD AVENUE, RIGHT TO GOBINSIMBI STREET, PASS MONDLO POLICE STATION TO P258, RIGHT P54, RIGHT TO D1311, OFF LOAD AND LOAD PASSENGERS, BACK TO P54 TO BLOOD RIVER STORE, OFF LOAD AND LOAD PASSENGERS, RIGHT TO R34, JOIN CHURCH STREET, LEFT TO LANDROS STREET, RIGHT TO SHOPRITE TAXI RANK, OFF LOAD PASSENGERS AND LOAD PASSENGERS, RETURN TO MONDLO TAXI RANK, THE SAME ROUTE.  |
| 12.8  | 2207I02207J500052183 - MVUZINI TO VRYHEID<br>FROM MVUZINI TAXI RANK, TURN LEFT TO UNNAMED DIRT ROAD, PASS EMADRESINI, PASS KWA MCHINSWAQNE CEMETRY, PROCEED TO 3RD AVENUE TO P463, PICKING UP PASSENGERS ON ALL MONDLO WARDS, LEFT TO R34, RIGHT TO CRESCENT STREET, PASS MPOFINI SECONDARY SCHOOL, PASS VRYHEID STATION, PROCEED TO CHURCH STREET, RIGHT TO LANDROS STREET, RIGHT TO SHOPRITE TAXI RANK, BACK TO MVUZINI TAXI RANK THE SAME ROUTES.  |
| 12.9  | 2207I02207J500052184 - MONDLO TO MHLONGO FARM<br>FROM MONDLO TAXI RANK, PICK UP PASSENGERS, TURN RIGHT TO 3RD AVENUE, LEFT TO GOBINSIMBI STREET, JOIN P258, LEFT D1360, LEFT TO D238, CONTINUE TO MHLONGO FARM TAXI RANK, OFF LOAD AND LOAD PASSENGERS, RETURN TO MONDLO THE SAME ROUTES.   |
| 12.10   | 2207I02207I000052186 - MONDLO TO MVUNYANE<br>FROM MONDLO TAXI RANK, LOAD PASSENGERS, RIGHT TO 3RD AVENUE, TURN LEFT TO GOBINSIMBI STREET, JOIN P258, LEFT TO P199, LEFT TO D1303, TURN RIGHT TO D1309, LEFT A3470 TO MVUNYANE, OFF LOAD AND LOAD PASSENGERS, RETURN TO MONDLO TAXI RANK VIA THE SAME ROUTES.  |
| 12.11   | 2207I02207GY10052181 - MONDLO TO NQUTU<br>STARTING POINT: MONDLO TAXI RANK, LEFT TO 3RD AVENUE TO GOBINSIMBI, PROCEED TO P258, PASS KWAMANYATHI BOTTLE STORE, PASS NTABABOMVU, TURN LEFT TO P54, PROCEED TO NQUTU, TURN LEFT TO TAXI RANK, RETURN BACK WITH PASSENGERS THE SAME ROUTE.  |

**transport**

Department:  
Transport  
Province of KwaZulu-Natal

**GAZETTE****LGKZNG44-2023-FEB****REGION: ALL****12.12** 2207102207J500052185 - MONDLO TO BLOODRIVER

FROM MONDLO TAXI RANK, PICK UP PASSENGERS, TURN RIGHT INTO 3RD AVENUE, TURN LEFT INTO GOBINSIMBI STREET, PASS POLICE STATION INTO P258, PASS GRACE, RIGHT P54, LEFT INTO BLOOD RIVER TAXI RANK, OFF LOAD AND PICK UP PASSENGERS, RETURN BACK TO MONDLO TAXI RANK ALONG THE SAME ROUTE



## transport

Department:  
Transport  
Province of KwaZulu-Natal

## GAZETTE

LGKZNG44-2023-FEB

REGION: ALL

|  |   |
|--|---|
| 1) <b>Application Number:</b> APP0149968   | 2) <b>Gazette Number:</b> LGKZNG44-2023-FEB   |
| 3) <b>Applicant:</b> N MSHIBE<br><b>ID NO.</b> 5010095726083<br><b>Association:</b> POMEROY TAXI ASSOCIATION | 4) <b>Applicant Address:</b><br>P.O BOX 2011<br>POMEROY<br>KWAZULU-NATAL<br>3020  |
| 5) <b>Existing Licence Holder:</b> NOT APPLICABLE<br><b>ID NO.</b> NOT APPLICABLE                            | 6) <b>Existing Licence Holder Address:</b><br>NOT APPLICABLE  |
| 7) <b>Type of application:</b> NEW OPERATING LICENCE   | 8) <b>Operating Licence Number:</b> LGKZN0203000108   |
| 9) <b>Vehicle Type:</b> MINIBUS  | 10) 1 X 14 (SEATED) + 0 (STANDING)  |
| 11) <b>Region:</b> UMZINYATHI  |   |
| 12.1   | 2001BC2001BC00053078 - POMEROY TO TUGELA FERRY.<br><br>FROM POMEROY TAXI (SHEPSTONE STREET) TURN LEFT ONTO R33 FOLLOW R33 TO TUGELA FERRY TAXI RANK OFF- LOAD & LOAD AND RETURN   |
| 12.2   | 2001BC11008Z10053076 - APPROVED ROUTES POMEROY TAXI ASSOCIATION POMEROY TO JOHANNESBURG:<br>ALTERNATIVE 1 FROM: POMEROY TAXI RANK (SHEPSTONE STREET) TURN RIGHT INTO R33 POMEROY FOLLOW R33 TO HELPMKAAR, FOLLOW R33 TO WILSON STREET, DUNDEE, FROM WILSON ST TURN LEFT INTO VICTORIA STREET (R68), FROM VICTORIA STREET TURN RIGHT INTO KARL LANDMAN STREET (R68), FROM KARL LANDMAN STREET FOLLOW R68, FROM R68 TURN RIGHT INTO R621, FOLLOW R621 TO HATTINGSPRUIT, FROM HATTINGSPRUIT FOLLOW R621 TO DANNHAUSER, FROM DANNHAUSER FOLLOW R621 TO N11 TURN RIGHT ONTO N11 FOLLOW N11 TO NEWCASTLE, FROM NEWCASTLE TURN LEFT ONTO R34 (MEMEL), FOLLOW R34 TO MEMEL, FOLLOW R34 TO VREDE, FOLLOW R34 TO COMELIA (R103), FOLLOW R103 TO VILLERS, FROM VILLERS TURN RIGHT ONTO N3, FOLLOW N3 TO HEIDELBURG, FOLLOW N3 TO JOHANNESBURG, FROM N3 TURN LEFT ONTO M2, FROM M2 OFF- RAMP ONTO SIEMERT ROAD (M31), FROM SIEMERT ROAD (M31) FOLLOW INTO END STREET, FROM END STREET OFF RAMP ONTO ANDERSON STREET, FROM ANDERSON STREET TO NUGGET STREET, FROM NUGGET STREET TURN LEFT INTO COMMISSIONER STREET (R24), FROM COMMISSIONER STREET TURN RIGHT INTO RISSIK STREET (M9), FROM RISSIK STREET (M9) TURN RIGHT INTO DEVILLERS STREET, FROM DEVILLERS STREET TURN LEFT INTO WANDERERS, FROM WANDERERS TURN LEFT INTO NOORD STREET JOHANNESBURG RAILWAY STATION TAXI RANK.<br><br>RETURN. POMEROY TO JOHANNESBURG.<br>ALTERNATIVE 2 FROM POMEROY TAXI RANK (SHEPSTONE STREET) TURN RIGHT INTO R33 POMEROY, FOLLOW R33 TO HELPMKAAR, FOLLOW R33 TO WILSON STREET, DUNDEE, FROM WILSON STREET TURN LEFT INTO VICTORIA STREET (R68), FROM VICTORIA STREET TURN RIGHT INTO KARL LANDMAN STREET (R68), FROM KARL LANDMAN STREET FOLLOW R68, FROM R68 TURN RIGHT INTO R621 FOLLOW R621 TO HATTINGSPRUIT, FROM HATTINGSPRUIT FOLLOW R621 TO DANNHAUSER, FROM DANNHAUSER FOLLOW R621 TO N11, TURN RIGHT N11, FOLLOW N11 TO NEWCASTLE BYPASS, FROM NEWCASTLE BYPASS FOLLOW N11 TO VOLKSRUS (LAINGSNEK STREET), FROM LAINGSNEK STREET TURN LEFT INTO JOUBERT STREET, FROM JOUBERT STREET TURN RIGHT INTO DAN PIENAAR STREET (R543), FROM DAN PIENAAR STREET TURN RIGHT ONTO R23 FOLLOW R23 TO STANDERTON (BOTH STREET), FROM BOTH STREET TURN LEFT INTO LOMBAARD STREET, FROM LOMBAARD STREET TURN LEFT INTO KROG STREET, FROM KROG STREET EXIT STANDERTON ON R23 FOLLOW R23 PAS GREYLINGSTAD, FOLLOW R23 PASS BALFOUR, FOLLOW R23 TO HEIDELBURG, AT HEIDELBURG TURN RIGHT ONTO N3 JOHANNESBURG, FOLLOW N3 TO JOHANNESBURG, FROM N3 TURN LEFT ONTO M2, FROM M2 OFF RAMP ONTO SIEMERT ROAD (M31), FROM SIEMERT ROAD (M31) FOLLOW INTO END STREET |
| 12.3   | 2001BC2207BP10053084 - POMEROY TO DUNDEE<br><br>FROM POMEROY TAXI RANK (SHEPSTONE STREET) TURN LEFT ONTO R33 FOLLOW R33 TO HELPMKAAR, FOLLOW R33 TO WILSON STREET, DUNDEE, FROM WILSON STREET (R68) TURN RIGHT INTO VICTORIA STREET (R68), FROM VICTORIA STREET (R68) TURN LEFT INTO TAXI RANK OFF LOCAL AND LOAD AND RETURN.   |



## transport

Department:  
Transport  
Province of KwaZulu-Natal

## GAZETTE

LGKZNG44-2023-FEB

REGION: ALL

|  |   |
|--|---|
| 1) <b>Application Number:</b> APP0149970   | 2) <b>Gazette Number:</b> LGKZNG44-2023-FEB   |
| 3) <b>Applicant:</b> SK ZONDO<br><b>ID NO.</b> 5707240450085<br><b>Association:</b> BERGVILLE TAXI ASSOCIATION | 4) <b>Applicant Address:</b><br>P.O BOX397<br>BERGVILLE<br>3350   |
| 5) <b>Existing Licence Holder:</b> NOT APPLICABLE<br><b>ID NO.</b> NOT APPLICABLE                              | 6) <b>Existing Licence Holder Address:</b><br>NOT APPLICABLE  |
| 7) <b>Type of application:</b> NEW OPERATING LICENCE   | 8) <b>Operating Licence Number:</b> NOTAVAILABLE  |
| 9) <b>Vehicle Type:</b> MINIBUS  | 10) 1 X 15 (SEATED) + 0 (STANDING)  |
| 11) <b>Region:</b> UTHUKELA  |   |
| 12.1   | 2202F721001900047620 - SANDLWANA - BERGVILLE<br>FROM SANDLWANA TAXI RANK, STRAIGHT WITH P1359, RETURN ON THE SAME ROUTE |



## transport

Department:  
Transport  
Province of KwaZulu-Natal

## GAZETTE

LGKZNG44-2023-FEB

REGION: ALL

|       |   |     |  |
|-------|---|-----|--|
| 1)    | <b>Application Number:</b> APP0149981   | 2)  | <b>Gazette Number:</b> LGKZNG44-2023-FEB                   |
| 3)    | <b>Applicant:</b> MS MDALOSE<br><b>ID NO.</b> 5811300593089<br><b>Association:</b> NQUTHU DISTRICT PIONEERS TAXI ASSOC.   | 4)  | <b>Applicant Address:</b><br>P.O BOX 436<br>NQUTHU<br>3135 |
| 5)    | <b>Existing Licence Holder:</b> NOT APPLICABLE<br><b>ID NO.</b> NOT APPLICABLE  | 6)  | <b>Existing Licence Holder Address:</b><br>NOT APPLICABLE  |
| 7)    | <b>Type of application:</b> NEW OPERATING LICENCE   | 8)  | <b>Operating Licence Number:</b> NOTAVAILABLE              |
| 9)    | <b>Vehicle Type:</b> MINIBUS  | 10) | 1 X 15 (SEATED) + 0 (STANDING)                             |
| 11)   | <b>Region:</b> UMZINYATHI   |     |  |
| 12.1  | 2207GY2207BP10047658 - NQUTHU TO DUNDEE<br>FROM NQUTHU TAXI RANK, INTO P36/2 INTO R68, LEFT INTO R33 INTO VICTORIA STREET, RIGHT INTO SMITH STREET INTO DUNDEE TAXI RANK AND RETURN TO NQUTHU ALONG THE FORWARD ROUTE IN REVERSE.   |     |  |
| 12.2  | 2207GY2207GY00047664 - NQUTHU TO QHUDENI<br>FROM NQUTHU TAXI RANK INTO AND ALONG R68 AND AND TURN RIGHT INTO P16/3 TO P32 KWABALOYI QHUDENI AND RETURN TO NQUTHU WITH ALONG THE FORWARD ROUTE IN REVERSE.   |     |  |
| 12.3  | 2207GY2207GY00047665 - SIBONGILE TO NQUTHU<br>FROM SIBONGILE ALONG L1993 INTO R68 AND PROCEED INTO NQUTHU TAXI RANK AND RETURN.   |     |  |
| 12.4  | 2207GY2207GY00047666 - MABULULWANE TO NQUTHU<br>FROM MABULULWANE SUB TAXI RANK INTO AND ALONG D1297 INTO R68 AND PROCEED TO NQUTHU TAXI RANK AND RETURN.  |     |  |
| 12.5  | 2207GY2207GY00047672 - ZICOLE TO NQUTHU<br>FROM KWAMBATHA TRADING STORE INTO AND ALONG D1347, RIGHT INTO P54 AND PROCEED TO NQUTHU TAXI RANK AND RETURN ALONG THE FORWARD ROUTE IN REVERSE.   |     |  |
| 12.6  | 2207GY2207GY00047673 - ST. AUGUSTINE TO NQUTHU<br>FROM AUGUSTINE'S SCHOOL INTO AND ALONG D1361, RIGHT INTO R68 AND PROCEED TO NQUTHU TAXI RANK AND RETURN ALONG THE FORWARD ROUTE IN REVERSE.   |     |  |
| 12.7  | 2207GY2207GY00047674 - SILUTSHANA TO NQUTHU<br>FROM SILUTSHANA SUB RANK INTO AND ALONG R68 TO NQUTHU TAXI RANK AND RETURN ALONG THE FORWARD ROUTE IN REVERSE.   |     |  |
| 12.8  | 2207GY2207GY00047675 - HLATHI DAM TO NQUTHU<br>FROM HLATHI DAM SUB RANK INTO AND ALONG R68 TO NQUTHU TAXI RANK AND RETURN ALONG THE FORWARD ROUTE IN REVERSE.   |     |  |
| 12.9  | 2207GY2207GY00047676 - ISANDLWANA TO NQUTHU<br>FROM ISANDLWANA SUB RANK INTO AND ALONG P58, TURN LEFT INTO R68 AND PROCEED TO NQUTHU TAXI RANK AND RETURN ALONG THE FORWARD ROUTE IN REVERSE.   |     |  |
| 12.10 | 2207GY2207GY00047678 - NCEPHENI TO NQUTHU<br>FROM NCEPHENI SUB TAXI RANK INTO AND ALONG P58, TURN INTO R68 AND PROCEED TO NQUTHU TAXI RANK AND RETURN ALONG THE FORWARD ROUTE IN REVERSE.   |     |  |
| 12.11 | 2207GY2207GY00050375 - MABULULWANE TO NQUTHU<br>FROM MABULULWANE SUB TAXI RANK INTO AND ALONG D1297 INTO R68 AND PROCEED TO NQUTHU TAXI RANK AND RETURN.  |     |  |
| 12.12 | 2207GY2207GY00050409 - HLAZAKAZI TO NQUTHU<br>FROM HLAZAKAZI SUB TAXI RANK INTO AND ALONG D1362, INTO R68 AND PROCEED TO NQUTHU TAXI RANK AND RETURN.   |     |  |
| 12.13 | 2207GY2207GY00050410 - MBOKODWENI TO NQUTHU<br>FROM MBOKODWE TO NQUTHU INTO AND ALONG L1992, INTO R68 PROCEED TO NQUTHU TAXI RANK AND RETURN.   |     |  |
| 12.14 | 2207GY2207GY00050411 - GRACE SUB TO NQUTHU<br>FROM GRACE SUB RANK INTO AND ALONG P53 TO NQUTHU TAXI RANK AND RETURN.  |     |  |
| 12.15 | 2207GY2207GY00050412 - GRACE SUB TO NZIMANDE<br>FROM GRACE SUB RANK, INTO AND ALONG P54, INTO R34, RIGHT INTO P251 AND PROCEED TO NZIMANDE MINE AND RETURN.   |     |  |
| 12.16 | 2207GY2207GY00050413 - GRACE SUB TO NZIMANDE<br>FROM GRACE SUB RANK, INTO AND ALONG P54, INTO R34, RIGHT INTO P251 AND PROCEED TO NZIMANDE MINE AND RETURN.   |     |  |
| 12.17 | 2207GY2207GY00050414 - GRACE SUB TO MONDLO<br>FROM GRACE SUB RANK TO MONDLO ALONG P411 AND RETURN.  |     |  |
| 12.18 | 2207GY2207GY00050415 - GRACE SUB TO DUNDEE<br>FROM GRACE SUB RANK TO DUNDEE, INTO AND ALONG P54, LEFT INTO AND ALONG P34-2, INTO P33 INTO VICTORIA STREET, RIGHT INTO SMITH STREET, INTO THE DUNDEE TAXI RANK AND RETURN.   |     |  |
| 12.19 | 2207GY2207GY00050416 - GRACE SUB TO VRYHEID<br>FROM GRACE SUB RANK TO VRYHEID, INTO AND ALONG P54, RIGHT INTO AND ALONG P34-2, INTO KERK -CHURCH STREET, TO THE VRYHEID TAXI RANK AND RETURN.   |     |  |
| 12.20 | 2207GY2207GY00050418 - GRACE SUB TO UTRECHT<br>FROM GRACE SUB TAXI RANK, INTO AND ALONG P54, INTO R34 (P41), AND PROCEED TO UTRECHT, LEFT INTO UTRECHT TAXI RANK AND RETURN.  |     |  |
| 12.21 | 2207GY2207J510047659 - NQUTHU TO NONDWENI<br>FROM NQUTHU TAXI RANK TO NONDWENI TAXI RANK ALONG MAIN ROAD (P36-2 AND RETURN ALONG THE FORWARD ROUTE IN REVERSE.(PICKING UP AND SETTING DOWN PASSENGERS EN ROUTE.   |     |  |
| 12.22 | 2207GY2207J510047669 - NQUTHU TO EMONDLO<br>FROM NQUTHU TO EMONDLO TAXI RANK ALONG P54, TURN OFF AT MASONDO CROSSING WHICH BECOMES R9 PICKING UP AND DROPPING OFF EN ROUTE AND RETURN ALONG THE FORWARD ROUTE IN REVERSE.   |     |  |
| 12.23 | 2207J52207J500047660 - NONDWENI TO VRYHEID<br>FROM NONDWENI INTO ALONG P63-2, LEFT INTO R48(P59-4) AND PROCEED TO MONDLO - VRYHEID ROAD CROSSING WHICH IS R17, TURN LEFT INTO R34 AND PROCEED INTO AND ALONG EAST STREET, LEFT INTO CHURCH STREET AND TURN LEFT INTO VRYHEID TAXI RANK AND RETURN ALONG FORWARD ROUTE IN REVERSE. |     |  |





## transport

Department:  
Transport  
Province of KwaZulu-Natal

## GAZETTE

LGKZNG44-2023-FEB

REGION: ALL

|   |   |
|---|---|
| 1) <b>Application Number:</b> APP0149987  | 2) <b>Gazette Number:</b> LGKZNG44-2023-FEB   |
| 3) <b>Applicant:</b> NL KUBEKA<br><b>ID NO.</b> 5502160736088<br><b>Association:</b> NQUTHU DISTRICT PIONEERS TAXI ASSOC. | 4) <b>Applicant Address:</b><br>PO BOX 436<br>NQUTHU<br><br>3135  |
| 5) <b>Existing Licence Holder:</b> NOT APPLICABLE<br><b>ID NO.</b> NOT APPLICABLE   | 6) <b>Existing Licence Holder Address:</b><br>NOT APPLICABLE  |
| 7) <b>Type of application:</b> NEW OPERATING LICENCE  | 8) <b>Operating Licence Number:</b> NOTAVAILABLE  |
| 9) <b>Vehicle Type:</b> MINIBUS   | 10) 1 X 15 (SEATED) + 0 (STANDING)  |
| 11) <b>Region:</b> UMZINYATHI   |   |
| 12.1  | 2207GY2207BP10047658 - NQUTHU TO DUNDEE<br>FROM NQUTHU TAXI RANK, INTO P36/2 INTO R68, LEFT INTO R33 INTO VICTORIA STREET, RIGHT INTO SMITH STREET INTO DUNDEE TAXI RANK AND RETURN TO NQUTHU ALONG THE FORWARD ROUTE IN REVERSE.   |
| 12.2  | 2207GY2207GY00047664 - NQUTU TO QHUDENI<br>FROM NQUTHU TAXI RANK INTO AND ALONG R68 AND AND TURN RIGHT INTO P16/3 TO P32 KWABALOYI QHUDENI AND RETURN TO NQUTHU WITH ALONG THE FOWARD ROUTE IN REVERSE.   |
| 12.3  | 2207GY2207GY00047665 - SIBONGILE TO NQUTU<br>FROM SIBONGILE ALONG L1993 INTO R68 AND PROCEED INTO NQUTHU TAXI RANK AND RETURN.  |
| 12.4  | 2207GY2207GY00047666 - MABULULWANE TO NQUTU<br>FROM MABULULWANE SUB TAXI RANK INTO AND ALONG D1297 INTO R68 AND PROCEED TO NQUTHU TAXI RANK AND RETURN.   |
| 12.5  | 2207GY2207GY00047672 - ZICOLE TO NQUTU<br>FROM KWAMBATHA TRADING STORE INTO AND ALONG D1347, RIGHT INTO P54 AND PROCEED TO NQUTHU TAXI RANK AND RETURN ALONG THE FORWARD ROUTE IN REVERSE.  |
| 12.6  | 2207GY2207GY00047673 - ST. AUGUSTINE TO NQUTU<br>FROM AUGUSTINE'S SCHOOL INTO AND ALONG D1361, RIGHT INTO R68 AND PROCEED TO NQUTHU TAXI RANK AND RETURN ALONG THE FORWARD ROUTE IN RESERVE.  |
| 12.7  | 2207GY2207GY00047674 - SILUTSHANA TO NQUTU<br>FROM SILUTSHANA SUB RANK INTO AND ALONG R68 TO NQUTHU TAXI RANK AND RETURN ALONG THE FORWARD ROUTE IN RESERVE.  |
| 12.8  | 2207GY2207GY00047675 - HLATHI DAM TO NQUTU<br>FROM HLATHI DAM SUB RANK INTO AND ALONG R68 TO NQUTHU TAXI RANK AND RETURN ALONG THE FORWARD ROUTE IN RESERVE.  |
| 12.9  | 2207GY2207GY00047676 - ISANDLWANA TO NQUTHU<br>FROM ISANDLWANA SUB RANK INTO AND ALONG P58, TURN LEFT INTO R68 AND PROCEED TO NQUTHU TAXI RANK AND RETURN ALONG THE FORWARD ROUTE IN REVERSE.   |
| 12.10   | 2207GY2207GY00047678 - NCEPHENI TO NQUTU<br>FROM NCEPHENI SUB TAXI RANK INTO AND ALONG P58, TURN INTO R68 AND PROCEED TO NQUTHU TAXI RANK AND RETURN ALONG THE FORWARD ROUTE IN RESERVE.  |
| 12.11   | 2207GY2207GY00050375 - MABULULWANE TO NQUTU<br>FROM MABULULWANE SUB TAXI RANK INTO AND ALONG D1297 INTO R68 AND PROCEED TO NQUTHU TAXI RANK AND RETURN.   |
| 12.12   | 2207GY2207GY00050409 - HLAZAKAZI TO NQUTHU<br>FROM HLAZAKAZI SUB TAXI RANK INTO AND ALONG D1362, INTO R68 AND PROCEED TO NQUTHU TAXI RANK AND RETURN.   |
| 12.13   | 2207GY2207GY00050410 - MBOKODWENI TO NQUTU<br>FROM MBOKODWE TO NQUTHU INTO AND ALONG L1992, INTO R68 PROCEED TO NQUTHU TAXI RANK AND RETURN.  |
| 12.14   | 2207GY2207GY00050411 - GRACE SUB TO NQUTU<br>FROM GRACE SUB RANK INTO AND ALONG P53 TO NQUTHU TAXI RANK AND RETURN.   |
| 12.15   | 2207GY2207GY00050412 - GRACE SUB TO NZIMANDE<br>FROM GRACE SUB RANK, INTO AND ALONG P54, INTO R34, RIGHT INTO P251 AND PROCEED TO NZIMANDE MINE AND RETURN.   |
| 12.16   | 2207GY2207GY00050413 - GRACE SUB TO NZIMANDE<br>FROM GRACE SUB RANK, INTO AND ALONG P54, INTO R34, RIGHT INTO P251 AND PROCEED TO NZIMANDE MINE AND RETURN.   |
| 12.17   | 2207GY2207GY00050414 - GRACE SUB TO MONDLO<br>FROM GRACE SUB RANK TO MONDLO ALONG P411 AND RETURN.  |
| 12.18   | 2207GY2207GY00050415 - GRACE SUB TO DUNDEE<br>FROM GRACE SUB RANK TO DUNDEE, INTO AND ALONG P54, LEFT INTO AND ALONG P34-2, INTO P33 INTO VICTORIA STREET, RIGHT INTO SMITH STREET, INTO THE DUNDEE TAXI RANK AND RETURN.   |
| 12.19   | 2207GY2207GY00050416 - GRACE SUB TO VRYHEID<br>FROM GRACE SUB RANK TO VRYHEID, INTO AND ALONG P54, RIGHT INTO AND ALONG P34-2, INTO KERK -CHURCH STREET, TO THE VRYHEID TAXI RANK AND RETURN,   |
| 12.20   | 2207GY2207GY00050418 - GRACE SUB TO UTRECHT<br>FROM GRACE SUB TAXI RANK, INTO AND ALONG P54, INTO R34 (P41), AND PROCEED TO UTRECHT, LEFT INTO UTRECHT TAXI RANK AND RETURN.  |
| 12.21   | 2207GY2207J510047659 - NQUTU TO NONDWENI<br>FROM NQUTHU TAXI RANK TO NONDWENI TAXI RANK ALONG MAIN ROAD (P36-2 AND RETURN ALONG THE FORWARD ROUTE IN REVERSE.(PICKING UP AND SETTING DOWN PASSENGERS EN ROUTE.  |
| 12.22   | 2207GY2207J510047669 - NQUTHU TO EMONDLO<br>FROM NQUTHU TO EMONDLO TAXI RANK ALONG P54, TURN OFF AT MASONDO CROSSING WHICH BECOMES R9 PICKING UP AND DROPPING OFF EN ROUTE AND RETURN ALONG THE FORWARD ROUTE IN REVERSE.   |
| 12.23   | 2207J52207J500047660 - NONDWENI TO VRYHEID<br>FROM NONDWENI INTO ALONG P63-2, LEFT INTO R48(P59-4) AND PROCEED TO MONDLO - VRYHEID ROAD CROSSING WHICH IS R17, TURN LEFT INTO R34 AND PROCEED INTO AND ALONG EAST STREET, LEFT INTO CHURCH STREET AND TURN LEFT INTO VRYHEID TAXI RANK AND RETURN ALONG FORWARD ROUTE IN RESERVE. |



## transport

Department:  
Transport  
Province of KwaZulu-Natal

## GAZETTE

LGKZNG44-2023-FEB

REGION: ALL

|       |   |     |   |
|-------|---|-----|---|
| 1)    | <b>Application Number:</b> APP0149988   | 2)  | <b>Gazette Number:</b> LGKZNG44-2023-FEB                  |
| 3)    | <b>Applicant:</b> DE SIBIYA<br><b>ID NO.</b> 8306115752084<br><b>Association:</b> NQUTHU DISTRICT PIONEERS TAXI ASSOC.  | 4)  | <b>Applicant Address:</b><br>PO BOX 436<br>NQUTHU<br>3135 |
| 5)    | <b>Existing Licence Holder:</b> NOT APPLICABLE<br><b>ID NO.</b> NOT APPLICABLE  | 6)  | <b>Existing Licence Holder Address:</b><br>NOT APPLICABLE |
| 7)    | <b>Type of application:</b> NEW OPERATING LICENCE   | 8)  | <b>Operating Licence Number:</b> NOTAVAILABLE             |
| 9)    | <b>Vehicle Type:</b> MINIBUS  | 10) | 1 X 15 (SEATED) + 0 (STANDING)                            |
| 11)   | <b>Region:</b> UMZINYATHI   |     |   |
| 12.1  | 2207GY2207BP10047658 - NQUTHU TO DUNDEE<br>FROM NQUTHU TAXI RANK, INTO P36/2 INTO R68, LEFT INTO R33 INTO VICTORIA STREET, RIGHT INTO SMITH STREET INTO DUNDEE TAXI RANK AND RETURN TO NQUTHU ALONG THE FORWARD ROUTE IN REVERSE.   |     |   |
| 12.2  | 2207GY2207GY00047664 - NQUTHU TO QHUDENI<br>FROM NQUTHU TAXI RANK INTO AND ALONG R68 AND AND TURN RIGHT INTO P16/3 TO P32 KWABALOYI QHUDENI AND RETURN TO NQUTHU WITH ALONG THE FORWARD ROUTE IN REVERSE.   |     |   |
| 12.3  | 2207GY2207GY00047665 - SIBONGILE TO NQUTHU<br>FROM SIBONGILE ALONG L1993 INTO R68 AND PROCEED INTO NQUTHU TAXI RANK AND RETURN.   |     |   |
| 12.4  | 2207GY2207GY00047666 - MABULULWANE TO NQUTHU<br>FROM MABULULWANE SUB TAXI RANK INTO AND ALONG D1297 INTO R68 AND PROCEED TO NQUTHU TAXI RANK AND RETURN.  |     |   |
| 12.5  | 2207GY2207GY00047672 - ZICOLE TO NQUTHU<br>FROM KWAMBATHA TRADING STORE INTO AND ALONG D1347, RIGHT INTO P54 AND PROCEED TO NQUTHU TAXI RANK AND RETURN ALONG THE FORWARD ROUTE IN REVERSE.   |     |   |
| 12.6  | 2207GY2207GY00047673 - ST. AUGUSTINE TO NQUTHU<br>FROM AUGUSTINE'S SCHOOL INTO AND ALONG D1361, RIGHT INTO R68 AND PROCEED TO NQUTHU TAXI RANK AND RETURN ALONG THE FORWARD ROUTE IN REVERSE.   |     |   |
| 12.7  | 2207GY2207GY00047674 - SILUTSHANA TO NQUTHU<br>FROM SILUTSHANA SUB RANK INTO AND ALONG R68 TO NQUTHU TAXI RANK AND RETURN ALONG THE FORWARD ROUTE IN REVERSE.   |     |   |
| 12.8  | 2207GY2207GY00047675 - HLATHI DAM TO NQUTHU<br>FROM HLATHI DAM SUB RANK INTO AND ALONG R68 TO NQUTHU TAXI RANK AND RETURN ALONG THE FORWARD ROUTE IN REVERSE.   |     |   |
| 12.9  | 2207GY2207GY00047676 - ISANDLWANA TO NQUTHU<br>FROM ISANDLWANA SUB RANK INTO AND ALONG P58, TURN LEFT INTO R68 AND PROCEED TO NQUTHU TAXI RANK AND RETURN ALONG THE FORWARD ROUTE IN REVERSE.   |     |   |
| 12.10 | 2207GY2207GY00047678 - NCEPHENI TO NQUTHU<br>FROM NCEPHENI SUB TAXI RANK INTO AND ALONG P58, TURN INTO R68 AND PROCEED TO NQUTHU TAXI RANK AND RETURN ALONG THE FORWARD ROUTE IN REVERSE.   |     |   |
| 12.11 | 2207GY2207GY00050375 - MABULULWANE TO NQUTHU<br>FROM MABULULWANE SUB TAXI RANK INTO AND ALONG D1297 INTO R68 AND PROCEED TO NQUTHU TAXI RANK AND RETURN.  |     |   |
| 12.12 | 2207GY2207GY00050409 - HLAZAKAZI TO NQUTHU<br>FROM HLAZAKAZI SUB TAXI RANK INTO AND ALONG D1362, INTO R68 AND PROCEED TO NQUTHU TAXI RANK AND RETURN.   |     |   |
| 12.13 | 2207GY2207GY00050410 - MBOKODWENI TO NQUTHU<br>FROM MBOKODWE TO NQUTHU INTO AND ALONG L1992, INTO R68 PROCEED TO NQUTHU TAXI RANK AND RETURN.   |     |   |
| 12.14 | 2207GY2207GY00050411 - GRACE SUB TO NQUTHU<br>FROM GRACE SUB RANK INTO AND ALONG P53 TO NQUTHU TAXI RANK AND RETURN.  |     |   |
| 12.15 | 2207GY2207GY00050412 - GRACE SUB TO NZIMANDE<br>FROM GRACE SUB RANK, INTO AND ALONG P54, INTO R34, RIGHT INTO P251 AND PROCEED TO NZIMANDE MINE AND RETURN.   |     |   |
| 12.16 | 2207GY2207GY00050413 - GRACE SUB TO NZIMANDE<br>FROM GRACE SUB RANK, INTO AND ALONG P54, INTO R34, RIGHT INTO P251 AND PROCEED TO NZIMANDE MINE AND RETURN.   |     |   |
| 12.17 | 2207GY2207GY00050414 - GRACE SUB TO MONDLO<br>FROM GRACE SUB RANK TO MONDLO ALONG P411 AND RETURN.  |     |   |
| 12.18 | 2207GY2207GY00050415 - GRACE SUB TO DUNDEE<br>FROM GRACE SUB RANK TO DUNDEE, INTO AND ALONG P54, LEFT INTO AND ALONG P34-2, INTO P33 INTO VICTORIA STREET, RIGHT INTO SMITH STREET, INTO THE DUNDEE TAXI RANK AND RETURN.   |     |   |
| 12.19 | 2207GY2207GY00050416 - GRACE SUB TO VRYHEID<br>FROM GRACE SUB RANK TO VRYHEID, INTO AND ALONG P54, RIGHT INTO AND ALONG P34-2, INTO KERK -CHURCH STREET, TO THE VRYHEID TAXI RANK AND RETURN.   |     |   |
| 12.20 | 2207GY2207GY00050418 - GRACE SUB TO UTRECHT<br>FROM GRACE SUB TAXI RANK, INTO AND ALONG P54, INTO R34 (P41), AND PROCEED TO UTRECHT, LEFT INTO UTRECHT TAXI RANK AND RETURN.  |     |   |
| 12.21 | 2207GY2207J510047659 - NQUTHU TO NONDWENI<br>FROM NQUTHU TAXI RANK TO NONDWENI TAXI RANK ALONG MAIN ROAD (P36-2 AND RETURN ALONG THE FORWARD ROUTE IN REVERSE.(PICKING UP AND SETTING DOWN PASSENGERS EN ROUTE.   |     |   |
| 12.22 | 2207GY2207J510047669 - NQUTHU TO EMONDLO<br>FROM NQUTHU TO EMONDLO TAXI RANK ALONG P54, TURN OFF AT MASONDO CROSSING WHICH BECOMES R9 PICKING UP AND DROPPING OFF EN ROUTE AND RETURN ALONG THE FORWARD ROUTE IN REVERSE.   |     |   |
| 12.23 | 2207J52207J500047660 - NONDWENI TO VRYHEID<br>FROM NONDWENI INTO ALONG P63-2, LEFT INTO R48(P59-4) AND PROCEED TO MONDLO - VRYHEID ROAD CROSSING WHICH IS R17, TURN LEFT INTO R34 AND PROCEED INTO AND ALONG EAST STREET, LEFT INTO CHURCH STREET AND TURN LEFT INTO VRYHEID TAXI RANK AND RETURN ALONG FORWARD ROUTE IN REVERSE. |     |   |



## transport

Department:  
Transport  
Province of KwaZulu-Natal

## GAZETTE

LGKZNG44-2023-FEB

REGION: ALL

|  |   |
|--|---|
| 1) <b>Application Number:</b> APP0149991   | 2) <b>Gazette Number:</b> LGKZNG44-2023-FEB   |
| 3) <b>Applicant:</b> HJD MKONZA<br><b>ID NO.</b> 5002050722082<br><b>Association:</b> NQUTHU DISTRICT PIONEERS TAXI ASSOC. | 4) <b>Applicant Address:</b><br>P O BOX 436<br>NQUTHU<br>KWA-ZULU NATAL<br>3135   |
| 5) <b>Existing Licence Holder:</b> NOT APPLICABLE<br><b>ID NO.</b> NOT APPLICABLE  | 6) <b>Existing Licence Holder Address:</b><br>NOT APPLICABLE  |
| 7) <b>Type of application:</b> NEW OPERATING LICENCE   | 8) <b>Operating Licence Number:</b> NOTAVAILABLE  |
| 9) <b>Vehicle Type:</b> MINIBUS  | 10) 1 X 15 (SEATED) + 0 (STANDING)  |
| 11) <b>Region:</b> UMZINYATHI  |   |
| 12.1   | 2207GY2207BP10047658 - NQUTHU TO DUNDEE<br>FROM NQUTHU TAXI RANK, INTO P36/2 INTO R68, LEFT INTO R33 INTO VICTORIA STREET, RIGHT INTO SMITH STREET INTO DUNDEE TAXI RANK AND RETURN TO NQUTHU ALONG THE FORWARD ROUTE IN REVERSE.   |
| 12.2   | 2207GY2207GY00047664 - NQUTU TO QHUDENI<br>FROM NQUTHU TAXI RANK INTO AND ALONG R68 AND AND TURN RIGHT INTO P16/3 TO P32 KWABALOYI QHUDENI AND RETURN TO NQUTHU WITH ALONG THE FOWARD ROUTE IN REVERSE.   |
| 12.3   | 2207GY2207GY00047665 - SIBONGILE TO NQUTU<br>FROM SIBONGILE ALONG L1993 INTO R68 AND PROCEED INTO NQUTHU TAXI RANK AND RETURN.  |
| 12.4   | 2207GY2207GY00047666 - MABULULWANE TO NQUTU<br>FROM MABULULWANE SUB TAXI RANK INTO AND ALONG D1297 INTO R68 AND PROCEED TO NQUTHU TAXI RANK AND RETURN.   |
| 12.5   | 2207GY2207GY00047672 - ZICOLE TO NQUTU<br>FROM KWAMBATHA TRADING STORE INTO AND ALONG D1347, RIGHT INTO P54 AND PROCEED TO NQUTHU TAXI RANK AND RETURN ALONG THE FORWARD ROUTE IN REVERSE.  |
| 12.6   | 2207GY2207GY00047673 - ST. AUGUSTINE TO NQUTU<br>FROM AUGUSTINE'S SCHOOL INTO AND ALONG D1361, RIGHT INTO R68 AND PROCEED TO NQUTHU TAXI RANK AND RETURN ALONG THE FORWARD ROUTE IN RESERVE.  |
| 12.7   | 2207GY2207GY00047674 - SILUTSHANA TO NQUTU<br>FROM SILUTSHANA SUB RANK INTO AND ALONG R68 TO NQUTHU TAXI RANK AND RETURN ALONG THE FORWARD ROUTE IN RESERVE.  |
| 12.8   | 2207GY2207GY00047675 - HLATHI DAM TO NQUTU<br>FROM HLATHI DAM SUB RANK INTO AND ALONG R68 TO NQUTHU TAXI RANK AND RETURN ALONG THE FORWARD ROUTE IN RESERVE.  |
| 12.9   | 2207GY2207GY00047676 - ISANDLWANA TO NQUTHU<br>FROM ISANDLWANA SUB RANK INTO AND ALONG P58, TURN LEFT INTO R68 AND PROCEED TO NQUTHU TAXI RANK AND RETURN ALONG THE FORWARD ROUTE IN REVERSE.   |
| 12.10  | 2207GY2207GY00047678 - NCEPHENI TO NQUTU<br>FROM NCEPHENI SUB TAXI RANK INTO AND ALONG P58, TURN INTO R68 AND PROCEED TO NQUTHU TAXI RANK AND RETURN ALONG THE FORWARD ROUTE IN RESERVE.  |
| 12.11  | 2207GY2207GY00050375 - MABULULWANE TO NQUTU<br>FROM MABULULWANE SUB TAXI RANK INTO AND ALONG D1297 INTO R68 AND PROCEED TO NQUTHU TAXI RANK AND RETURN.   |
| 12.12  | 2207GY2207GY00050409 - HLAZAKAZI TO NQUTHU<br>FROM HLAZAKAZI SUB TAXI RANK INTO AND ALONG D1362, INTO R68 AND PROCEED TO NQUTHU TAXI RANK AND RETURN.   |
| 12.13  | 2207GY2207GY00050410 - MBOKODWENI TO NQUTU<br>FROM MBOKODWE TO NQUTHU INTO AND ALONG L1992, INTO R68 PROCEED TO NQUTHU TAXI RANK AND RETURN.  |
| 12.14  | 2207GY2207GY00050411 - GRACE SUB TO NQUTU<br>FROM GRACE SUB RANK INTO AND ALONG P53 TO NQUTHU TAXI RANK AND RETURN.   |
| 12.15  | 2207GY2207GY00050412 - GRACE SUB TO NZIMANDE<br>FROM GRACE SUB RANK, INTO AND ALONG P54, INTO R34, RIGHT INTO P251 AND PROCEED TO NZIMANDE MINE AND RETURN.   |
| 12.16  | 2207GY2207GY00050413 - GRACE SUB TO NZIMANDE<br>FROM GRACE SUB RANK, INTO AND ALONG P54, INTO R34, RIGHT INTO P251 AND PROCEED TO NZIMANDE MINE AND RETURN.   |
| 12.17  | 2207GY2207GY00050414 - GRACE SUB TO MONDLO<br>FROM GRACE SUB RANK TO MONDLO ALONG P411 AND RETURN.  |
| 12.18  | 2207GY2207GY00050415 - GRACE SUB TO DUNDEE<br>FROM GRACE SUB RANK TO DUNDEE, INTO AND ALONG P54, LEFT INTO AND ALONG P34-2, INTO P33 INTO VICTORIA STREET, RIGHT INTO SMITH STREET, INTO THE DUNDEE TAXI RANK AND RETURN.   |
| 12.19  | 2207GY2207GY00050416 - GRACE SUB TO VRYHEID<br>FROM GRACE SUB RANK TO VRYHEID, INTO AND ALONG P54, RIGHT INTO AND ALONG P34-2, INTO KERK -CHURCH STREET, TO THE VRYHEID TAXI RANK AND RETURN,   |
| 12.20  | 2207GY2207GY00050418 - GRACE SUB TO UTRECHT<br>FROM GRACE SUB TAXI RANK, INTO AND ALONG P54, INTO R34 (P41), AND PROCEED TO UTRECHT, LEFT INTO UTRECHT TAXI RANK AND RETURN.  |
| 12.21  | 2207GY2207J510047659 - NQUTU TO NONDWENI<br>FROM NQUTHU TAXI RANK TO NONDWENI TAXI RANK ALONG MAIN ROAD (P36-2 AND RETURN ALONG THE FORWARD ROUTE IN REVERSE.(PICKING UP AND SETTING DOWN PASSENGERS EN ROUTE.  |
| 12.22  | 2207GY2207J510047669 - NQUTHU TO EMONDLO<br>FROM NQUTHU TO EMONDLO TAXI RANK ALONG P54, TURN OFF AT MASONDO CROSSING WHICH BECOMES R9 PICKING UP AND DROPPING OFF EN ROUTE AND RETURN ALONG THE FORWARD ROUTE IN REVERSE.   |
| 12.23  | 2207J52207J500047660 - NONDWENI TO VRYHEID<br>FROM NONDWENI INTO ALONG P63-2, LEFT INTO R48(P59-4) AND PROCEED TO MONDLO - VRYHEID ROAD CROSSING WHICH IS R17, TURN LEFT INTO R34 AND PROCEED INTO AND ALONG EAST STREET, LEFT INTO CHURCH STREET AND TURN LEFT INTO VRYHEID TAXI RANK AND RETURN ALONG FORWARD ROUTE IN RESERVE. |



## transport

Department:  
Transport  
Province of KwaZulu-Natal

## GAZETTE

LGKZNG44-2023-FEB

REGION: ALL

|       |   |     |   |
|-------|---|-----|---|
| 1)    | <b>Application Number:</b> APP0149996   | 2)  | <b>Gazette Number:</b> LGKZNG44-2023-FEB                  |
| 3)    | <b>Applicant:</b> ML MJWARA<br><b>ID NO.</b> 7505065644081<br><b>Association:</b> IXOPO & DISTRICT TAXI ASSOCIATION   | 4)  | <b>Applicant Address:</b><br>P O BOX23<br>IXOPO<br>3276   |
| 5)    | <b>Existing Licence Holder:</b> NOT APPLICABLE<br><b>ID NO.</b> NOT APPLICABLE  | 6)  | <b>Existing Licence Holder Address:</b><br>NOT APPLICABLE |
| 7)    | <b>Type of application:</b> NEW OPERATING LICENCE   | 8)  | <b>Operating Licence Number:</b> NOTAVAILABLE             |
| 9)    | <b>Vehicle Type:</b> MINIBUS  | 10) | 1 X 15 (SEATED) + 0 (STANDING)                            |
| 11)   | <b>Region:</b> HARRY GWALA  |     |   |
| 12.1  | 22069U22068T10051090 - IXOPO TO PIETERMARITZBURG<br>FROM IXOPO RANK, TURN RIGHT INTO P312 ROAD, TURN TO LEFT P5-2 ROAD (R 56) CROSSING UMKOMAAS RIVER BRIDGE; PASS OUTSIDE RICHMOND, THORNVILLE INTO ALEXANDER ROAD, PIETERMARITZBURG TURN LEFT DURBAN ROAD - CHIEF ALBERT LUTHULI (COMMERCIAL) STREET, TURN RIGHT INTO LANGALIBALELE (LONGMARKET) STREET, TURN LEFT INTO BOSHOFF STREET, INTO PROFESSOR NYEMBEZI (SYMMONDS) CENTER TAXI RANK AND RETURN TO IXOPO USING THE SAME ROUTE. |     |   |
| 12.2  | 22069U22069U00051091 - IXOPO TO BLAZIUS STORE<br>FROM IXOPO TAXI RANK, TURN RIGHT INTO P 312, TURN LEFT TO P23-1 PASSING DONNYBROOK VILLAGE TO BLAZIUS STORE, WITH PICKING & DROPPING OF PASSENGERS AND RETURN TO IXOPO TAXI RANK USING THE SAME ROUTE.   |     |   |
| 12.3  | 22069U22069U00051092 - IXOPO TO HIGHFLATS<br>FROM IXOPO TAXI RANK TURN RIGHT INTO P312 ROAD, AFTER 2KM TURN RIGHT INTO P 22-2 ROAD TO HIGHFLATS AND ABOUT 25KM FROM IXOPO TURN LEFT INTO THE HIGHFLATS TAXI RANK. PICKING-UP AND DROPPING OFF OF PASSENGERS ALONG THE ROUTE. RETURN TO IXOPO USING THE SAME ROUTE AS THE FORWARD ROUTE.   |     |   |
| 12.4  | 22069U22069U00051094 - IXOPO TO EMASAMINI<br>FROM IXOPO TAXI RANK RIGHT INTO P312 ROAD 1KM TURN LEFT INTO P23-1 ROAD ABOUT 25KM TURN RIGHT INTO P114 ROAD OR ALTERNATIVE ROAD P507 INTO P531 TO HELLA ROAD OR D166 SODO STORE OR D232 GOYINTABA KRALL EMASAMINI. PICKING AND DROPPING PASSENGERS ALONG THE ROUTE. RETURN TO IXOPO USING THE SAME ROUTE  |     |   |
| 12.5  | 22069U22069U00051095 - IXOPO TO HLANGANANI<br>FROM IXOPO TAXI RANK TURN RIGHT INTO P312 ROAD AFTER 1 KM TURN LEFT INTO P23-1 ROAD AND ALTERNATIVE ROAD TO HLANGANANI, P507, P114, D295. PICKING AND DROPPING OF PASSENGERS ALONG THE ROUTE. RETURN ROUTE TO IXOPO USING THE SAME ROUTE.   |     |   |
| 12.6  | 22069U22069U00051096 - IXOPO TO LUFAFA<br>FROM IXOPO TAXI RANK TURN RIGHT INTO P23-1 ROAD AFTER 15KM TURN RIGHT INTO D64 ROAD AND ALTERNATIVE ROAD INTO LUFAFA A3394, A3391 AND A3390 INTO LUFAFA. PICKING AND DROPPING PASSENGERS ALONG THE ROUTE. RETURN TO IXOPO IS THE SAME ROUTE.  |     |   |
| 12.7  | 22069U22069U00051097 - IXOPO TO MADZIKANE<br>FROM IXOPO TAXI RANK TURN RIGHT INTO P312 ROAD AFTER 1KM TURN LEFT INTO P231 ROAD ABOUT 30KM ON THE P231 ROAD TURN LEFT INTO P122 ROAD AND 6KM INTO P46 ROAD TO P8-3 ROAD TURN LEFT FROM P89 ROAD INTO CREIGHTON VILLAGE (PICKING AND DROPPING OF PASSENGERS), PROCEEDING INTO D141 ROAD TO MADZIKANE LOCATION. PICKING AND DROPPING PASSNGERS ALONG THE ROUTE. RETURN TO IXOPO USING THE SAME ROUTE AS FORWARD ROUTE.                     |     |   |
| 12.8  | 22069U22069U00051098 - IXOPO TO MAHEHLE<br>FROM IXOPO TAXI RANK, TURN RIGHT INTO P312 ROAD AFTER 1KM TURN LEFT INTO P23?1 ROAD AND AFTER ABOUT 30KM TURN LEFT INTO P122 ROAD AFTER ABOUT 8KM ON P122 TURN LEFT INTO D380 ROAD 3KM TURN RIGHT INTO D724 ROAD TO MAHEHLE. PICKING ND DROPPING OF PASSENGERS ALONG THE ROUTE. RETURN TO IXOPO USING THE SAME ROUTE.  |     |   |
| 12.9  | 22069U22069U00051099 - IXOPO TO EMAZABEKWENI<br>IXOPO TO EMAZABEKWENI TURN RIGHT INTO P312 ROAD FROM P 312 ROAD TURN RIGHT INTO P222 ROAD ABOUT 20KM TURN RIGHT INTO P112 ROAD ABOUT 8KM TURN RIGHT INTO A2350 ROAD OR LEFT INTO D960 ROAD. PICKING AND DROPPING PASSENGERS ALONG THE ROUTE. RETURN TO IXOPO USING THE SAME ROUTE.  |     |   |
| 12.10 | 22069U22069U00051100 - IXOPO TO NOKWEJA<br>FROM IXOPO TAXI RANK TURN LEFT INTO P312 ROAD TURN INTO P408 ROAD ABOUT 3KM TO THE P5 ROAD TURN RIGHT AND PROCEED ABOUT 10KM AND TURN LEFT INTO P112 ROAD, PROCEED ABOUT 10KM AND TURN LEFT INTO D310 AND D309 ROAD TO NOKWEJA. PICKING AND DROPPING PASSENGERS ALONG THE ROUTE. RETURN TO IXOPO USING THE SAME ROUTE.   |     |   |
| 12.11 | 22069U22069U00051102 - IXOPO TO SANDANEZWE FARM<br>FROM IXOPO TAXI RANK, TURN RIGHT INTO P312 ROAD AND TURN LEFT INTO P23-1 ROAD ABOUT 40KM TURN RIGHT INTO D308 AND 5KM TURN LEFT INTO D818 TO SANDANEZWE FARM. NO PICKING AND DROPPING PASSENGERS ALONG THE ROUTE. RETURN TO IXOPO USING THE SAME ROUTE.  |     |   |
| 12.12 | 22069U2206A010051101 - IXOPO TO RICHMOND<br>FROM IXOPO TAXI RANK TURN RIGHT INTO P312 AFTER 1KM TURN LEFT INTO R56 CROSSING UMKOMAAS RIVER BRIDGE INTO RICHMOND AND PROCEED TO SHEPTONE STREET AND NELSON STREET TAXI RANKS. NO PICKING AND DROPPING PASSENGERS ALONG THE ROUTE. RETURN TO IXOPO USING THE SAME ROUTE.  |     |   |
| 12.13 | 22069U2206LS10051133 - IXOPO TAXI RANK TO DURBAN.<br>FROM IXOPO RANK, TURN RIGHT INTO P312 ROAD, TURN TO LEFT P5-2 ROAD (R 56) CROSSING UMKOMAAS RIVER BRIDGE; PASS RICHMOND, THORNVILLE INTO DURBAN ROAD, INTO N3, PASS TOLLGATE, INTO OLD DUTCH ROAD, LEFT INTO MARKET STREET, PASS BEREIA RAILWAY STATION, LEFT INTO WEST STREET, LEFT INTO BROOK STREET RANK 68B. OFFLOAD LOAD AND RETURN ALONG FORWARD ROUTE IN REVERSE.   |     |   |
| 12.14 | 22069U3202D410051093 - IXOPO TO UMZIMKULU<br>FROM IXOPO TAXI RANK TURN THE LEFT INTO P312 ROAD AFTER 2KM TURN INTO P408 ROAD AND TURN RIGHT INTO P5-1 ROAD AND PROCEED AND TURN LEFT INTO UMZIMKULU TAXI RANK. PICKING AND DROPPING OF PASSENGERS ALONG THE ROUTE. RETURN ROUTE TO IXOPO USING THE SAME ROUTE   |     |   |



## transport

Department:  
Transport  
Province of KwaZulu-Natal

## GAZETTE

LGKZNG44-2023-FEB

REGION: ALL

|  |   |
|--|---|
| 1) <b>Application Number:</b> APP0150036   | 2) <b>Gazette Number:</b> LGKZNG44-2023-FEB   |
| 3) <b>Applicant:</b> N G MKHIZE<br><b>ID NO.</b> 7702070449081<br><b>Association:</b> BERGVILLE TAXI ASSOCIATION | 4) <b>Applicant Address:</b><br>P O BOX 397<br>BERGVILLE<br>3350  |
| 5) <b>Existing Licence Holder:</b> NOT APPLICABLE<br><b>ID NO.</b> NOT APPLICABLE                                | 6) <b>Existing Licence Holder Address:</b><br>NOT APPLICABLE  |
| 7) <b>Type of application:</b> NEW OPERATING LICENCE   | 8) <b>Operating Licence Number:</b> NOTAVAILABLE  |
| 9) <b>Vehicle Type:</b> MINIBUS  | 10) 1 X 15 (SEATED) + 0 (STANDING)  |
| 11) <b>Region:</b> UTHUKELA  |   |
| 12.1   | 2202ER21004R10047651 - BERGVILLE TO DURBAN<br>FROM BERGVILLE TAXI RANK STRAIGHT WITH HIGH STREET, TURN LEFT TO SHARRAT STREET, TURN LEFT TO WEST STREET, TURN LEFT TO P11-1,<br>TURN RIGHT TO N3, TURN LEFT TO HOWICK AVENUE, STRAIGHT TO UNIVERSITY PARK TAXI RANK TO DURBAN AND RETURN ON THE SAME ROUTE. |
| 12.2   | 2202ER2202ER00047775 - BERGVILLE TO PIETERMARITZBURG<br>FROM BERGVILLE TAXI RANK STRAIGHT WITH HIGH STREET, TURN RIGHT TO SHARRAT STREET, RIGHT TO SOUTH STREET, TURN LEFT TO P11-1,<br>TURN RIGHT TO N3, TURN LEFT TO CHURCH STREET, TURN LEFT TO PIETERMARITZBURG TAXI RANK.                              |
| 12.3   | 2202F721001900047611 - EMMAUSE- BERGVILLE<br>EMMAUSE TO BERGVILLE, STRAIGHT WITH P394, TURN LEFT TO P10-2, TURN LEFT TO P11-1, TURN RIGHT TO WEST STREET, TURN LEFT TO<br>BERVILLE TAXI RANK AND RETURN TO THE SAME ROUTE.  |









# Closing times for **ORDINARY WEEKLY** 2023

## KWAZULU-NATAL PROVINCIAL GAZETTE

The closing time is **15:00** sharp on the following days:

- **28 December**, Wednesday for the issue of Thursday **05 January 2023**
- **05 January**, Thursday for the issue of Thursday **12 January 2023**
- **12 January**, Thursday for the issue of Thursday **19 January 2023**
- **19 January**, Thursday for the issue of Thursday **26 January 2023**
- **26 January**, Thursday for the issue of Thursday **02 February 2023**
- **02 February**, Thursday for the issue of Thursday **09 February 2023**
- **09 February**, Thursday for the issue of Thursday **16 February 2023**
- **16 February**, Thursday for the issue of Thursday **23 February 2023**
- **23 February**, Thursday for the issue of Thursday **02 March 2023**
- **02 March**, Thursday for the issue of Thursday **09 March 2023**
- **09 March**, Thursday for the issue of Thursday **16 March 2023**
- **15 March**, Wednesday for the issue of Thursday **23 March 2023**
- **23 March**, Thursday for the issue of Thursday **30 March 2023**
- **30 March**, Thursday for the issue of Thursday **06 April 2023**
- **04 April**, Tuesday for the issue of Thursday **13 April 2023**
- **13 April**, Thursday for the issue of Thursday **20 April 2023**
- **20 April**, Thursday for the issue of Thursday **27 April 2023**
- **25 April**, Tuesday for the issue of Thursday **04 May 2023**
- **04 May**, Thursday for the issue of Thursday **11 May 2023**
- **11 May**, Thursday for the issue of Thursday **18 May 2023**
- **18 May**, Thursday for the issue of Thursday **25 May 2023**
- **25 May**, Thursday for the issue of Thursday **01 June 2023**
- **01 June**, Thursday for the issue of Thursday **08 June 2023**
- **08 June**, Thursday for the issue of Thursday **15 June 2023**
- **14 June**, Wednesday for the issue of Thursday **22 June 2023**
- **22 June**, Thursday for the issue of Thursday **29 June 2023**
- **29 June**, Thursday for the issue of Thursday **06 July 2023**
- **06 July**, Thursday for the issue of Thursday **13 July 2023**
- **13 July**, Thursday for the issue of Thursday **20 July 2023**
- **20 July**, Thursday for the issue of Thursday **27 July 2023**
- **27 July**, Thursday for the issue of Thursday **03 August 2023**
- **02 August**, Wednesday for the issue of Thursday **10 August 2023**
- **10 August**, Thursday for the issue of Thursday **17 August 2023**
- **17 August**, Thursday for the issue of Thursday **24 August 2023**
- **24 August**, Thursday for the issue of Thursday **31 August 2023**
- **31 August**, Thursday for the issue of Thursday **07 September 2023**
- **07 September**, Thursday for the issue of Thursday **14 September 2023**
- **14 September**, Thursday for the issue of Thursday **21 September 2023**
- **20 September**, Wednesday for the issue of Thursday **28 September 2023**
- **28 September**, Thursday for the issue of Thursday **05 October 2023**
- **05 October**, Thursday for the issue of Thursday **12 October 2023**
- **12 October**, Thursday for the issue of Thursday **19 October 2023**
- **19 October**, Thursday for the issue of Thursday **26 October 2023**
- **26 October**, Thursday for the issue of Thursday **02 November 2023**
- **02 November**, Thursday for the issue of Thursday **09 November 2023**
- **09 November**, Thursday for the issue of Thursday **16 November 2023**
- **16 November**, Thursday for the issue of Thursday **23 November 2023**
- **23 November**, Thursday for the issue of Thursday **30 December 2023**
- **30 November**, Thursday for the issue of Thursday **07 December 2023**
- **07 December**, Thursday for the issue of Thursday **14 December 2023**
- **14 December**, Thursday for the issue of Thursday **21 December 2023**
- **19 December**, Tuesday for the issue of Thursday **28 December 2023**