



KWAZULU-NATAL PROVINCE
KWAZULU-NATAL PROVINSIE
ISIFUNDAZWE SA KWAZULU-NATALI

Provincial Gazette • Provinsiale Koerant • Igazethi Yesifundazwe

(Registered at the post office as a newspaper) • (As 'n nuusblad by die poskantoor geregistreer)
(Irejistiwee njengephephandaba eposihhovisi)

Vol: 17

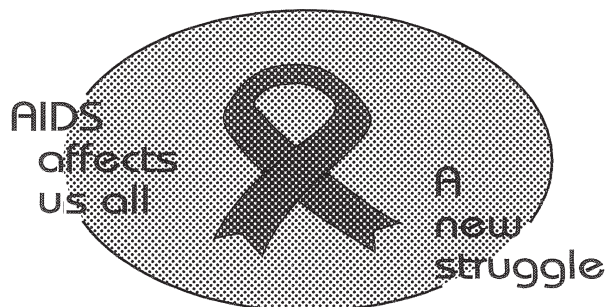
PIETERMARITZBURG

27 APRIL 2023
27 APRIL 2023

No: 2534

PART 1 OF 4

We all have the power to prevent AIDS



**AIDS
HELPLINE**

0800 012 322

DEPARTMENT OF HEALTH

Prevention is the cure

N.B. The Government Printing Works will not be held responsible for the quality of "Hard Copies" or "Electronic Files" submitted for publication purposes

ISSN 1994-4551



9 771994 455008



0 2 5 3 4

IMPORTANT NOTICE:

THE GOVERNMENT PRINTING WORKS WILL NOT BE HELD RESPONSIBLE FOR ANY ERRORS THAT MIGHT OCCUR DUE TO THE SUBMISSION OF INCOMPLETE / INCORRECT / ILLEGIBLE COPY.

No FUTURE QUERIES WILL BE HANDLED IN CONNECTION WITH THE ABOVE.

Contents

<i>No.</i>		<i>Gazette No.</i>	<i>Page No.</i>
MUNICIPAL NOTICES • MUNISIPALE KENNISGEWINGS			
250	Housing Act, 1997 (Act No. 63 of 1997): Ethekwini Municipality: Statutory Notice No. 2859, Notice of Expropriation	2534	3
251	Local Government Municipal Property Rates Act, of 2004 (Act NO 6 of 2004): Calling for inspection of Supplementary Valuation Roll No. 5 (Umzimkhulu Municipality) and Lodging of Objections	2534	9
252	Local Government Municipal Property Rates Act, 2004(Act. No. 6 of 2004): Calling for inspection of the Supplementary Valuation Roll No. 1 and Lodging of Objections: Supplementary Valuation Roll date: 31 March 2023 closing date for objections 31 May 2023	2534	10
253	Local Government: Municipal Property Rates Act, 2004 (Act No.6 of 2004): uPhongolo Municipality: Calling for inspection of Supplementary Valuation Roll No. 3 of 1 July 2020 to 30 June 2025, and lodging of objections in respect of the Act.....	2534	11
254	Municipal Property Rates Act: Draft Municipal Tariffs 2023/2024	2534	12
255	Local Government Municipal Property Rates Act (6/2004): Public notice calling for inspection of the Fourth Supplimentary Valuation Roll and Lodging of Objections.....	2534	16
256	Local Government: Municipal Property Rates Act, 2004 (Act No 6 of 2004): Calling for inspection of the Third Supplementary Valuation Roll and Lodging of Objections against the Valuation of a property	2534	18
257	Local Government Municipal Property Rates Act (6/2004): Jozini Local Municipality: Public notice calling for inspection of the Supplementary Valuation Roll and Lodging of Objections	2534	19
PROVINCIAL NOTICES • PROVINSIALE KENNISGEWINGS			
463	Road Carrier Permits: KwaZulu-Natal	2534	20

MUNICIPAL NOTICES • MUNISIPALE KENNISGEWINGS**MUNICIPAL NOTICE 250 OF 2023****ETHEKWINI MUNICIPALITY****STATUTORY NOTICE NO. 2859****NOTICE OF EXPROPRIATION**

Issued by the eThekweni Municipality ("the Municipality") in terms of Section 9(3) of the Housing Act, 1997 (Act No. 63 of 1997); the Expropriation Act (Act No. 63 of 1975) as amended ("the Act") and Section 25 of the Constitution of the Republic of South Africa, 1996 ("the Constitution").

EXPROPRIATION OF LAND FOR VARIOUS PROPERTIES: REMAINDER OF ERF 451 AND ERVEN 453,454,455 ALL OF TONGAAT

1. Notice is hereby given in terms of Section 7, read with Section 5(2) of the Expropriation Act No. 63 of 1975 (the Act) that the Municipality, being unable to purchase the properties described in the schedule hereto on reasonable terms through negotiation with the owners of the properties and having obtained the permission of the Member of the Executive Committee of the Province of KwaZulu-Natal responsible for Housing matters in the province on 20 January 2023, hereby expropriates the said properties under powers vested in it by Section 9(3) of the Housing Act No. 107 of 1997 (the Housing Act) and Section 5 of the Act, for public purposes, in particular for the purposes of a national housing programme as defined in Section 1 of the Housing Act.
2. The date of expropriation shall be 1st March 2023 with effect from which date, ownership of the said properties will vest in the Municipality.
3. The Municipality shall take possession of the said properties 1st March 2023, in terms of Section 8(3) of the Act.
4. Your attention is directed to the provisions of Sections 9(1) and Section 25 (3) of the Constitution which read as follows:

"9 Duties of owner of property expropriated or which is to be used by (the Municipality)

- (1) An owner whose property has been expropriated in terms of the Act, shall, within sixty days from the date of notice in question, deliver or cause to be delivered to the (Municipality) a written statement indicating -
 - (a)
 - (b) the amount claimed by him as compensation and full particulars as to how such amount determined taking into account Section 25 (3) of the Constitution;
 - (c) if the property expropriated is land and any amount is claimed in terms of paragraph ...(b), full particulars of all improvements thereon which, in the opinion of the owner, affect the value of such land;

- (d) if the property being expropriated is land -
 - (i) which prior to the date of notice was leased as a whole or in part by unregistered lease, the name and address of the lessee, and accompanied by the lease or a certified copy thereof, if it is in writing, or full particulars of the lease, if it is not in writing;
 - (ii) which, prior to the date of notice, was sold by the owner, the name and address of the buyer, and accompanied by the contract of purchase and sale or a certified copy thereof;
 - (iii) on which a building has been erected which is subject to a builder's lien by virtue of a written building contract, the name and address of the builder, and accompanied by the building contract or a certified copy thereof.
- (e) the address to or at which the owner desires that further documents in connection with the expropriation may be posted or delivered or tendered.

Provided that the (Municipality) may at (its) discretion extend the said period of sixty days, and that, if the owner requests the (Municipality) in writing within thirty days as from the date of notice to extend the said period of sixty days, the (Municipality) shall extend such period by a further sixty days."

“25 (3) Basis on which compensation is to be determined

(3) The amount of the compensation and the time and manner of payment must be just and equitable, reflecting an equitable balance between the public interest and the interests of those affected, having regard to all relevant circumstances, including—

- (a) the current use of the property;
- (b) the history of the acquisition and use of the property;
- (c) the market value of the property;
- (d) the extent of direct state investment and subsidy in the acquisition and beneficial capital improvement of the property; and
- (e) the purpose of the expropriation.”

5. If the title deed to the land is not in the possession or under the control of the Owner(s), you are further requested in terms of Section 9(3)(a) of the Act to provide within sixty days of the date of this notice written particulars of the name and address of the person in whose possession or under whose control it is.

ENQUIRIES should be directed to Jeffrey Naidoo on Tel: 031-311 3433 or email: Jeffrey.Naidoo@durban.gov.za

SCHEDULE A

(To Notice of Expropriation in terms of the Expropriation Act 63 of 1975, as amended)

NO	PROJECT NAME	PROPERTY DESCRIPTION	APPROXIMATE EXTENT (Ha)
1.	GREYLANDS PHASE 2	REMAINDER OF ERF 451 TONGAAT	0.4785
2.	GREYLANDS PHASE 2	ERF 453 TONGAAT	7.9850
3.	GREYLANDS PHASE 2	ERF 454 TONGAAT	5.1028
4.	GREYLANDS PHASE 2	ERF 455 TONGAAT	5.2192

Mr T.B. Mbhele
City Manager

1st Floor, City Hall
Dr Pixley Ka-Isaka Seme Street
Durban

UMASIPALA WASETHEKWINI**Isaziso No. 2859****Isaziso sokudliwa ngokomthetho komhlaba**

Sikhishwa uMasipala waseThekwini ("uMasipala") ngaphansi kweSigaba 9(3) soMthetho i-Housing Act, 1997 (Umthetho No. 63 ka-1997); uMthetho i-Expropriation Act, 1975 (Umthetho No. 63 ka-1975) nezichibiyelo zawo ("uMthetho") neSigaba 25 soMthethosisekelo waseRiphabhliki yaseNingizimu Afrika, 1996 ("uMthethosisekelo")

ISAZISO SOKUDLIWA NGOKOMTHETHO KWEMIHLABA EYAHLUKAHLUKENE: EKU-REMAINDER OF ERF 451 & ERVEN 453, 454, 455 ALL OF TONGAAT

1. Lesi yisaziso ngaphansi kweSigaba 7 soMthetho, sifundwa neSigaba 5(2) soMthetho i-Expropriation Act No. 63 ka 1975 (uMthetho) sokuthi uMasipala, ngenxa yokungakwazi ukuthenga lezi ziqephu zomhlaba ezichazwe kule sheduli ephlezela lesi saziso ngokuxoxisana nabanikazi bazo nasemva kokuba ethole igunya kuNgqongqoshe Wezezindlu eSifundazweni saKwaZulu-Natali mhla ka 20 Januwari 2023, manje uyawudla ngokomthetho lo mhlaba ngamandla awanikwa yiSigaba 9(3) soMthetho i-Housing Act, uMthetho 107 ka-1997 kanye neSigaba 5 soMthetho, ngenhloso yokuhlinzekela umphakathi ngezidingo ezithile, okusempeleni ngenhloso yokuqhuba uhlelo lukazwelonke lokwakhelwa kwabantu izindlu kanjengoba luchaziwe eSigabeni 1 somthetho iHousing Act.
2. Usuku lokudla lo mhlaba umhla ka 1 Mashi 2023 okuyosukela ngawo ubunikazi balo mhlaba osushiwo obuyodlulela khona kuMasipala..
3. Usuku uMasipala azothatha ngalo lo mhlaba oshiwo kuzoba umhla ka-1 Mashi 2023, ngaphansi kweSigaba 8(3) soMthetho.
4. Bheka imibandela yeZigaba 9(1), no-25 (3) zoMthethosisekelo ezifundeka kanje:

"9 Izibopho zomnikazi womhlaba odliwe noma ozosetshenziswa (uMasipala)

- (1) Umnikazi umhlaba wakhe odliwe ngokulawula koMthetho, kuyothi, zingakapheli izinsuku ezingama-60 kusukela osukwini okuphume ngalo lesi saziso, athumele noma enze ukuba kuthunyelwe kuMasipala isitatimende esibhaliwe esikhombisa -
 - (a)
 - (b) imali ayibizayo njengesinxephezelo nokuthi ingakanani kuleso samba imali eyileyo ebalulwe eSigabeni 12(1)(a)(i) no (ii) noma (b) kanye neminingwane ephilele yokuthi le mali ibalwe kanjani;
 - (c) uma okudliwa ngokomthetho kungumhlaba futhi kubizwa noma yisiphi isamba sibizwa njengokulawula kwesigatshana (b), iminingwane ephilele ephathelene nokwakhiwe kulo mhlaba/nokulungiswa okwenziwe kuwo, ngokubona komnikazi, okunomthelela enanini lalowo mhlaba;
 - (d) uma okudliwa ngokomthetho kungumhlaba -
 - (i) okwathi ngaphambi kosuku lwesaziso wawuqashisiwe, wona wonke

noma ingxenye yawo, ngesivumelwano esingabhalisiwe, igama nekheli lesiqashi, bese lokhu kuphelezela yisivumelwano noma ikhophi yaso eqinisekisiwe, uma sibhalwe phansi, noma imininingwane ephelele yesivumelwano, uma singabhalisiwe phansi;

- (ii) okwathi ngaphambi kosuku lwesaziso, wadayiswa ngumniniwo, igama nekheli lomthengi, liphelezela yisivumelwano sokuthengiselana noma ikhophi yaso eqinisekisiwe;
- (iii) okwakhiwe kuwo ibhilidi elingaphansi kwesibambiso sikamakhi kuze kukhokhwe imali akweletwa yona ngaphansi kwesivumelwano sokwakha esibhalwe phansi, igama nekheli likamakhi futhi lokhu kuphelezela yisivumelwano sokwakha noma yikhophi yaso eqinisekisiwe.

- (e) ikheli lalapho umnikazi afisa ukuba ezinye izincwadi eziphathelele nokudliwa ziposelwe, zihanjiswe noma zithunyelwe khona.

Kweyame ekuthini uMasipala ngokubona kwakhe angasengeza lesi sikhathi esishiwo esiyizinsuku ezingamashumi ayisithupha, nokuthi futhi uma umnikazi embhalela uMasipala emcela zingakapheli izinsuku ezingamashumi amathathu kusukela osukwini lokuphuma kwesaziso, ukuba uMasipala aselule lesi sikhathi esesishiwo esiyizinsuku ezingamashumi ayisithupha, uMasipala uyoselula lesi sikhathi ngokwengeza ezinye izinsuku ezingamashumi ayisithupha."

"25(3) Isisekelo okuklanyelwa phezu kwaso isinxephezelo

- (3) Isinxephezelo sikhokhwe nendlela yokusikhokha kumele ibe enobulungiswa futhi elinganayo, ikhombise ukulingana phakathi kwezidingo zomphakathi kanye nalabo abathintekayo, kubhekelelwe nayo yonke eminye imibandela, kubalwa –
 - (a) indlela umhlaba osetshenziswa ngayo;
 - (b) umlando wokutholwa komhlaba nokusetshenziswa kwawo;
 - (c) intengo yomhlaba ngokwezimakethe;
 - (d) ubungako botshalomali noxhasomali olwenziwe umbuso ekutholakaleni kwalomhlaba nokuthi uzosiza ngani; kanye
 - (e) nenhloso yokudliwa komhlaba"

- 5. Uma itayitela lobunikazi balo mhlaba lingekho kuye noma lingekho ngaphansi kolawulo lomnikazi noma abanikazi, uyanxuswa futhi ngaphansi kweSigaba 9(3)(a) soMthetho ukuba zingakapheli izinsuku ezingamashumi ayisithupha kusukela osukwini lwalesi saziso unikeze imininingwane ebhalwe phansi yegama nekheli lalowo elikuye noma lowo elingaphansi kolawulo lwakhe leli tayitela.

YONKE IMIBUZO kufanele ibhekiswe kuJeffrey Naidoo kule nombolo yocingo: 031-311

3433 noma nge-email: Jeffrey.Naidoo@durban.gov.za

ISHEDULI A

(Isaziso sokudliwa komhlaba ngokomthetho i-Expropriation Act 63 ka-1975, njengokuba ichitshiyelwe)

NO	IGAMA LEPHROJEKTHI	INCAZELO YOMHLABA	UBUBANZI (Amahekthare)
1.	GREYLANDS PHASE 2	REMAINDER OF ERF 451 TONGAAT	0.4785
2.	GREYLANDS PHASE 2	ERF 453 TONGAAT	7.9850
3.	GREYLANDS PHASE 2	ERF 454 TONGAAT	5.1028
4.	GREYLANDS PHASE 2	ERF 455 TONGAAT	5.2192

Mnu TB Mbhele
IMenenja yeDolobha

1st Floor, City Hall
Dr Pixley Ka-Isaka Seme Street
Durban

MUNICIPAL NOTICE 251 OF 2023



169 Main Street
Private Bag 53
Umzimkhulu
3297



Email: info@umzimkhululm.gov.za
Tel: (039) 259 5000/5300
Fax: (039) 259 0427

BUDGET & TREASURY OFFICE

PROVINCE OF KWAZULU-NATAL
KZN 435

PUBLIC NOTICE

CALLING FOR INSPECTION OF SUPPLEMENTARY VALUATION ROLL NO 5

(UMZIMKHULU MUNICIPALITY)

AND LODGING OF OBJECTIONS

Notice is hereby given in terms of Section 49(1)(a)(i) of the Local Government Municipal Property Rates Act, of 2004 (Act NO 6 of 2004), hereinafter referred to as the "ACT", that the supplementary valuation roll for the financial year, 1 July 2022 to June 2023 is open for public inspection at the office of the **Chief Financial Officer (Budget and Treasury Office), c/o 169 Main Street, uMzimkhulu**, during office hours **07h45 to 16h30 Mondays to Thursdays and Fridays during office hours 07h45 to 15h30 from 11 April 2023 to 12 May 2023.**

Notice is hereby given in terms of Section 49(1)(c) of the ACT that the Municipal Manager serve, by ordinary mail or, if appropriate, in accordance with Section 115 of the Municipal Systems Act, on every owner of property listed in the valuation roll a copy of the notice referred to above together with an extract of the valuation roll pertaining to that owner's property.

For enquires please contact: 039 259 5000 or 039 259 5050 or

Email: mavuman@umzimkhululm.gov.za

Mr. C.A Ngqoyiya
Municipal Manager
uMzimkhulu Municipality
PO BOX 53
uMzimkhulu
3297

MUNICIPAL NOTICE 252 OF 2023

LOCAL
MUNICIPALITY

PUBLIC NOTICE

CALLING FOR INSPECTION OF THE SUPPLEMENTARY VALUATION ROLL NO 1
AND LODGING OF OBJECTIONS**SUPPLEMENTARY VALUATION ROLL DATE: 31 MARCH 2023**
CLOSING DATE FOR OBJECTIONS: 31 MAY 2023

Notice is hereby given in terms of Section 49(1)(a)(i) read together with Section 78(2) of the Local Government Municipal Property Rates Act, 2004(Act. No. 6 of 2004), hereinafter referred to as the “Act” that the 1st Supplementary Valuation Roll for years 2022-2027 is open for public inspection

The supplementary valuation roll is available for inspection at the following offices:

Winterton: Tourism Offices, Cashier and Winterton Library

Bergville: Main Reception, Bergville Library, Cashier and Rates Offices

Website: www.okhahlamba.gov.za

An invitation is hereby made in terms of Section (49)(1)(a)(ii) read together with Section 78(2) of the Municipal Rates Act, that any owner of property or other person who desires should lodge an objection with the Municipal Manager in respect of any matter reflected in, or omitted from the Supplementary Valuation Roll within the above-mentioned period.

Attention is specifically drawn to the fact that in terms of section 50(2) of the act an objection must be in relation to a specific property and not against the supplementary valuation roll as such.

The form for the lodging of an objection is also available at the municipal offices and website above.

The completed forms must be returned to the following address on or before the expiry date of the period afforded for public inspection as stated above:

All envelopes containing objections should be marked as follows: Mr. NS Malinga –
Supplementary Valuation Roll 1 - Objections Supplementary Roll 1.

For enquiries and comments: Contact Person: Ms C Moola, tel. (036) 448 1116/ 036 448 8039
c/ o The Municipal Manager , Okhahlamba Local Municipality, 259 Kingsway Street or
P.O. Box 71, BERGVILLE, 3350.

MUNICIPAL NOTICE 253 OF 2023

**uPhongolo Municipality****PUBLIC NOTICE****CALLING FOR INSPECTION OF SUPPLEMENTARY VALUATION ROLL NO.3 OF 1 JULY 2020 TO 30 JUNE 2025, AND LODGING OF OBJECTIONS IN RESPECT OF THE MUNICIPAL PROPERTY RATES ACT, NO.6 OF 2004.**

Notice is hereby issued in terms of Section 49(1)(a)(i) of the Local Government: Municipal Property Rates Act, 2004 (Act No.6 of 2004), hereinafter referred to as the "Act", that the supplementary valuation roll No. 3 for 2020-2025 is open for public inspection from 04/04/2023 to 31/05/2023. In addition, the supplementary valuation roll is available at the municipal main office, municipal libraries, and website: www.uphongolo.gov.za

An invitation is hereby made in terms of section 49(1)(a)(ii) of the Act inviting every person who wishes to lodge an objection in respect of any matter in, or omitted from, the roll to do so in the prescribed manner and within the stated period. You are required to follow the policy and procedures of lodging an objection as determined by the municipality from time to time.

Attention is specifically drawn to the fact that in terms of section 50(2) of the Act, an objection must be in relation to a specific individual property and not against the valuation roll as such.

The form for lodging an objection is obtainable from the municipal offices or on the municipality's website: www.uphongolo.gov.za. The completed forms must be returned to the municipal offices.

For any enquires please contact the Revenue Accountant, Mr. BM Ndlovu, at telephone (034) 413-1223 or email: blissingn@uphongolo.gov.za and technical inquiries can be directed to the Municipal Valuer, Mr. Graham Ralph Mulligan or Assistant Municipal Valuer, Mr. William Finley Joseph Hamilton at (033) 343-2868.

Mr MB Khali – Municipal Manager

MUNICIPAL NOTICE 254 OF 2023



DRAFT MUNICIPAL TARIFFS 2023/2024

Notice is hereby given in terms of Municipal Property Rates Act and Regulations no 6 of 2004 and amended act of 2014 and relevant regulations governing the municipalities, Umhlabyalingana Local municipality has adopted draft municipal tariffs on 31 March 2023 Resolution no: UMHC 108 OF 2022/2023

1.1 Municipal Property Rates

1.1.1 Agricultural Property	0.0025 Cent in a Rand
1.1.2 Vacant Land	0.0025 Cent in a Rand
1.1.3 Residential Property	0.0077 Cent in a Rand
1.1.4 Business and Commercial Properties	0.0087 Cent in a Rand
1.1.5 Industrial Properties	0.0087 Cent in a Rand
1.1.6 Public Service Purposes	0.0154 Cent in a Rand
1.1.7 Public Service Infrastructure Property	0.0025 Cent in a Rand
1.1.8 Protected Areas	Exempted
1.1.9 Places of worship	Exempted
1.1.10 Public Benefit Organisation (PBO)	Exempted
1.1.11 Rates Clearance	R150.00

1.2 Tender documents

1.2.1 Tender documents	R500.00 vat incl
-------------------------------	-------------------------

Refuse Removal Tariffs:

Cost of collection depends on the number of bins or skips bins allocated per site. Collections thus far is deemed to be once a week.

1. Business Refuse:	Price	Monthly (4 x collection)
(i)Where refuse is accumulated for collection in approved receptacles:		
-per bin/drum	R59.50 each	R238.00
-per 2.5 skip bin	R657.40 each	R2 629.60
2. Schools, benevolent societies and institutions:		
(i) Per bin/drum	R 41.80 each	R167.20
(ii) per 2.5 skip bin	R358.60 each	R1 434.40
3. Garden, Hospitals or other bulky refuse from other than trade and manufacturing premises:		

- Per bin/drum	R59.50 each	R238.00
- per 2.5 skip bin	R717.20 each	R2 868.80
4. Domestic refuse (for an amount of services deemed necessary by the Council) in all areas		
(i) Per dwelling house per month or part thereof	R179.30	R179.30
(ii) Per complex (regardless of number of units) per month or part thereof	R358.60	R358.60
5. Clients collecting refuse with their own vehicles		
(ii) Per load of tone/s or part thereof	R239 per load	R239.00

Facilities Tariffs

ITEM	TARIFFS
Halls	
- Ordinary community hall (500sqm) 500seater	- R500 + R500 refundable = R1000
- Medium multi-purpose community hall (1500sqm) 1800seater	- R1500 + R500 refundable = R2000
- Large multi-purpose community hall (1500sqm) 2500seater	- R2000 + R500 refundable = R2500
Stadium/Sport-fields	
- Ordinary sport field	- R300 + R200 refundable = R500
- Medium sport field	- R500 + R200 refundable = R700
- Stadium	- R1000 + R200 refundable = R1200

Traffic Department Tariffs

Umhlabuyalingana Municipality will adopt tariffs as gazetted by KZN Department of transport

Library Tariffs

Name	VAT
1. Copies :black and white	R0.50
Copies: color	R1.00
2. Printing: Leaners: black and white	R1.00
Adult's	R2.00
Printing: Color(Learners	R2.00
Printing: Color (Adult	R3.00
3. Laminating	R6.00
4. Overdue items	R1.00 per book per week: fines are determined by the system
5. Lost membership: Juveniles	R5.00
Adults	R10.00
6. Bookings- NGO'S	R250.00
7. Loss of books	It's based on the price of a book and it's deposited on DAC account.

Disaster Tariffs

FIRE SERVICES	Excluding VAT	Including VAT
Attendance at fire in residential /non –profit premises	No charge	No charge
Attendance at fire in commercial or industrial premises	R1000.00	R1150.00
Attendance at private vehicle	R400.00	R445.00
Attendance at good vehicle or other transportation	R1000.00	R1150.00
Attendance at grass ,bush or rubbish	No charge	No charge
Attendance at any grass, bush ,garden refuse or rubbish fire caused by malicious act or omission ,negligence or disregard of any law	R1000.00	R1150.00
Attendance at any malicious false call caused by any malicious act or omission negligence or disregard of any law.	R2000.00	R2300.00
Event management safety services /monitoring	R200.00 pp hour	R230.00 per person/per hour

LIST OF LED TARRIFS

PROGRAMME	PROJECT	VALUE	PERIOD
Informal trading	Manguzi Market Rental	R300.00	Every month for a one year renewable contract
Informal trading	Informal Trading permit	R100,00	Once a year, renewable
Informal trading	Special permit	R230,00 R350,00	One to three days Once month
Business licensing	Business trading license	R230,00	Once on registration
Business licensing	Penalty for Late business license renewal	R50,00	Every month after expiry date of license
DESCRIPTION OF OFFENCE		CHARGE FEES	
Trading without license		R1000.00	
Hawking meal without license		R1000.00	
Trading contrary to terms and conditions of license		R1000.00	
Fail to produce a license on request by an authorized officer or inspector		R1000.00	
Fail to comply with a condition imposed on license		R1000.00	
Wilfully disturb the proceedings of a licensing authority of committee of wilfully threatens, hinders or obstruct a licensing authority and its staff or a member/officer in performance of his duties or the exercise of his power		R1000.00	
Knowingly furnishes false or misleading information or make a statement which is false or misleading		R1000.00	
Threatens or wilfully hinders or obstructs an inspector or fails, refuse to comply with a lawful demand made by him		R1000.00	
Wilfully provide false or misleading information to a licensing authority, an appeal committee or any of its members		R1000.00	

	TOWN PLANNING PROPOSED APPLICATION TARIFFS	Proposed Tariff Excl Vat	Proposed Tariff incl Vat
1	CATEGORY 1 APPLICATIONS (MPT)		
1.1	Consideration for approval of subdivisions/consolidations	R2020.00	R2100.00
1.2	Township establishment: 0 – 20 erven Plus tariff per erf in addition to the first 20 erven.	R2020.00 + R50.50 PER ERF	R2100.00 + R52.50 PER ERF
1.3	Rezoning Applications	R2020	R2100.00
1.4	Special Consent	R2020.00	R2100.00
1.5	Removal of Restrictive Conditions of Title	R2020.00	R2100.00
1.6	Amendment or cancellation in whole or in part of a general plan.	R2020.00	R2100.00
1.7	Permanent Closure of Public Streets / Open Spaces – Administration Fee	R2020.00	R2100.00
1.8	Any consent or approval required in terms of a condition of title, a condition of establishment of a township or condition of an existing scheme or land use scheme.	R2020.00	R2100.00
2	CATEGORY 2 APPLICATIONS (AUTHORISED OFFICIAL)	R2020.00	R2100.00
2.1	Processing of Building Plans in terms of the NBR and Town Planning Clauses	R2020.00	R2100.00
2.2	Application for relaxation of building line in terms of Town Planning Clauses	R2020.00	R2100.00
2.3	Zoning certificate	R2020.00	R2100.00
2.4	Special Consent	R2020.00	R2100.00
2.5	Removal of Restrictive Conditions of Title	R2020.00	R2100.00
2.6	Amendment or cancellation in whole or in part of a general plan.	R2020.00	R2100.00
2.7	Encroachments – Administration Fee (excluding costs for any building line relaxation applications, possible leases, amendment of Title Deeds or fines)	R2020.00	R2100.00
2.8	Temporary Closure of Public Streets / Open Spaces – Administration Fee	R2020.00	R2100.00
2.9	Administration of SPLUMA Applications:		R2100.00
2.10	Land Development Applications / Development outside of scheme areas	R2020.00	R2100.00
2.11	Town Planning Applications – Advertisement Costs (if applicable)	R2020.00	R2100.00
3	OTHER TARIFFS AS PER SPECIFIC NEED (EXAMPLES: AUTHORISED OFFICIAL)		
3.1	Fines – as per SPLUMA Regulations		
3.2	Government Gazette notices (only in case where LM will publish)	R3030.00	R3150.00
3.3	Hard copy of SDF	R1515.00	R1575.00
3.4	Hard copy of Land Use Regulations	R303.00	R315.00
3.5	Customized product compilation fee (DVD / CD of e.g. SDF / LUS)	R202.00	R210.00
3.6	Extension of approval timeframes	R303.00	R315.00
3.7	Outdoor Advertising Bill boards	R3535.00	R3675.00
3.8	Temporary advertising signs: Banners for advertising functions or events	R30.30 per 24Hours	R31.30 per 24Hours
3.9	Posters/advertisements referring to political meetings on self-provided holders/ fixed to lamp posts	R30.30 per 24Hours	R31.30 per 24Hours
3.10	Erection of self-manufactured direction signs or advertisement boards	R 404.00 per annum	R420.00 per annum

MUNICIPAL NOTICE 255 OF 2023**PUBLIC NOTICE CALLING FOR INSPECTION OF THE FOURTH SUPPLEMENTARY VALUATION ROLL AND LODGING OF OBJECTIONS**

Notice is hereby given in terms of Section 49(1) (a) (i) read together with Section 78(2) of the Local Government Municipal Property Rates Act 2004 (Act No.6 of 2004), herein after referred to as the "Act", that the supplementary valuation roll for the financial year 2023-2024 is open for public inspection at Umhlalabuyalingana municipal offices from 06 April 2023 to 31 May 2023 during office hours. In addition the supplementary valuation roll will be available on the Municipal website at www.umhlalabuyalingana.gov.za.

An invitation is hereby made in terms of Section 49 (1) (a) (ii), read with 78 (2) of the Act, that any owner of the property or other person who so desires should lodge an objection with the Municipal Manager in respect of any matter reflected in or omitted from the supplementary valuation roll within the above-mentioned period.

Attention is specifically drawn to the fact that in terms of Section 50(2) of the Act an objection must be in relation to a specific individual property and not against the supplementary valuation roll as such. The forms for the lodging of objection are obtainable from the following address R22 Manguzi Road, Umhlalabuyalingana Municipality, Kwangwanase, 3973 Finance Department Revenue office or Municipal website www.umhlalabuyalingana.gov.za.

The completed forms must be returned to the following address by Registered Mail: The Municipal Manager, Umhlalabuyalingana Local Municipality, Private Bag x 901 Kwangwanase, 3973 or email musan@Mhlalabuyalingana.gov.za or hand delivered to Municipal Offices Manguzi during office hours from 08h00 – 16h00 Monday to Friday.

For any queries please contact Mrs Nozipho Mkhabela or Mr. Musa Ngubane on 035 592 0680 or email ziphom@mhlalabuyalingana.gov.za or musan@mhlalabuyalingana.gov.za.

Mr Nkosinathi PE Myeni
Municipal Manager



ISAZISO SOMPHAKATHI

ISIMEMO SOKUZOHLOLA UMQINGO WESINE WOKLAMO LWENTELA

Isaziso sikhishwa ngokwesigaba 49(1)(a)(i) sifundeka uhambisana neSigaba 78(2) sikaHulumeni waseKhaya: Umthetho wokuklama impahla ngokwaMasipala ka 2004 (uMthetho ongunombolo 6 ka 2004), ukuthi umqingo wohlu loklamo lwezakhiwo nomhlaba oluqala esikhathini sikaNtulikazi (1 July) 2023 kuya kuNhlanguvana (30 June) 2024. Uhlelo lokuhlola umklamo luvulelekile kumphakathi wonke, emahhovisi kaMasipala, aseManguzi kusukela ziyisithupha KuMbasa (06 April) 2023 kuze kube umhla zingamashumi amathathu nanye ku Nhlaba (31 May) 2023 ngezikhathi zokusebenza. Ukwengeza umqingo wohlu loklamo uyatholakala kwi-website yoMkhandlu ku www.umhlalbuyalinga.gov.za. Abanini bezakhiwo, izindawo noma imuphi umuntu bayamenywa ngokweSigaba 49(1)(a)(ii) uhambisana nesigaba 78(2) soMthetho ukuthi bangafaka isikhalazo kuMphathi Dolobha ngodaba oluqukethwe phakathi noma olusale ngephutha kuMqingo wohlu loklamo phakathi kwesikhathi nezinsuku ezishiwo ngenhla.

NgokweSigaba 50(2) soMthetho umuntu kufanele enze isikhalazo ngokuqhathanisa nezinye izakhiwo kodwa hhayi ukuphikisa umqingo wohlu loklamo. Umnikazi wesakhiwo ofisa ukukhalaza ngoklamo wesakhiwo sakhe noma isakhiwo esithile somunye umuntu, makafake isikhalazo ngokubhala ngendlela efanele. Amafomu okukhalaza ayatholakala ehhovisi lezezimali likamasipala ngezikhathi zokusebenza, ayatholakala nakwi- website yoMkhandlu eshiwo ngenhla.

Amafomu okukhalaza asegcwalisiwe, niyacelwa ukuba niwalethe mathupha Emahhovisi kamasipala emnyangweni wezezimali Emanguzi , Traffic Department Mbazwana noma niwathumele kulelikheli, Private Bag x 901 , Kwangwanase 3973 engakashayi noma ngawo umhlazingamashumi amathathu nanye kuNhlaba (31 May 2023). Amafomu ayofika sekudlule usuku olubekiwe lokuvalwa kwezikhalazo ngeke amukelwe.

Imibuzo ningathintana no Mr MusaNgubane noma uMrs NP Mkhabela kulenombolo 035 592 0680 noma uthumele kule e-mail ziphom@mhlalbuyalingana.gov.za noma ku musan@mhlalbuyalingana.gov.za

uMnu Nkosinathi P Myeni
UMPHATHI DOLOBHA

MUNICIPAL NOTICE 256 OF 2023

CITY OF UMHLATHUZE

PUBLIC NOTICE

CALLING FOR INSPECTION OF THE THIRD SUPPLEMENTARY VALUATION ROLL AND LODGING OF OBJECTIONS AGAINST THE VALUATION OF A PROPERTY

Notice is hereby given in terms of Section 49 of MPRA read together with section 78(2) of the Local Government: Municipal Property Rates Act, 2004 (Act No 6 of 2004 as amended on 28 November 2014), that the Third Supplementary Valuation Roll for the period 1 July 2020 to 30 June 2025 is open for public inspection at the Municipal office, Room C128 or C145 (First Floor), uMhlathuze Municipality, 5 Mark Strasse, Central Business District, Richards Bay, the Empangeni Library as well as the Township Manager's offices at eSikhaleni, eNseleni and Ngwelezane, until **12 May 2023** during office hours. In addition the Third Supplementary Valuation Roll is available on Council's website at www.umhlathuze.gov.za

Property owners, or any other person(s) who may wish to do so, are hereby invited in terms of Section 49(1)(a)(ii) of the Act to lodge an objection with the Municipal Manager in respect of any matter reflected in, or omitted from, the General Valuation Roll within the abovementioned period.

Attention is specifically drawn to the fact that in terms of Section 50(2) of the Act an objection must be in relation to the valuation of a specific individual property and not against the Valuation Roll as such. Owners wishing to object to their property's valuation, or a valuation of a specific individual property, must submit an objection in writing on the prescribed manner. Objection forms can be collected at the main office, security desk, uMhlathuze Municipality, 5 Mark Strasse, Central Business District, Richards Bay during office hours. An objection form can also be downloaded from Council's website: www.umhlathuze.gov.za

The completed forms must be returned and reach Municipality on or before the closing date of **12 May 2023**. Completed objection forms can be posted to Private Bag X1004, Richards Bay, 3900 or hand delivered to main office, security desk, uMhlathuze Municipality, 5 Mark Strasse, Central Business District, Richards Bay or e-mailed valuations@umhlathuze.gov.za. **Please note that late objections will not be accepted.**

For enquiries please contact at Ms L Ntombela at telephone number 035-9075098 or Ms T Sithole at telephone number 035-9075074

**Private Bag X1004
RICHARDS BAY
3900
(1590800.ln)**

**MR NKOSENYE ZULU
CITY MANAGER**

MUNICIPAL NOTICE 257 OF 2023



Jozini Local Municipality

Jozini Circle Street

Bottom Town

3969

Tel. No (035) 572 1292

Email: municipalmanager@jozini.gov.za

Private Bag X028

Jozini

3969

Fax No, (035) 572 1266

Website: www.jozini.gov.za

PUBLIC NOTICE CALLING FOR INSPECTION OF THE SUPPLEMENTARY VALUATION ROLL AND LODGING OF OBJECTIONS

Notice is hereby given in terms of **Section 49(1)(a)(i) of the Local Government Municipal Property Rates Act 2004 (Act no 6 of 2004)** as amended by the Local Government: Municipal Property Rates Amendment **Act 29 of 2014** hereinafter referred to as the "Act" that the **THIRD Supplementary Valuation Roll** prepared in terms of Section 78 of the Act for the General Valuation Roll for the financial years **1 JULY 2019 TO 30 JUNE 2024** is open for public inspection at the **JOZINI MUNICIPAL OFFICES, INGWAVUMA MUNICIPAL OFFICES AND THE MKUZE TRAFFIC OFFICES FROM 18 APRIL 2023 TO 26 MAY 2023.** In addition, the Supplementary Valuation Roll is available at the municipal website: www.jozini.gov.za

The **CLOSING DATE FOR OBJECTIONS** is **FRIDAY 26 MAY 2023.**

An invitation is hereby made in terms of **Section 49(1)(a)(ii) of the Act** that any owner of property or other person who desires should lodge an objection with the Municipal Manager in respect of any matter reflected in, or omitted from the Supplementary valuation roll within the abovementioned period.

Attention is specifically drawn to the fact that in terms of Section 50(2) of the Act an objection must be in relation to a specific individual property and not against the Supplementary valuation roll as such.

The relevant forms for lodging of an objection are obtainable at the following address: **JOZINI MUNICIPAL OFFICE (MAIN OFFICE)** situated in Circle Street, Bottom Town, Jozini.

The completed forms **must be returned within the time period specified above either posted or hand delivered** to the following address **Private Bag x028, Jozini, 3969** or hand delivered to **JOZINI MUNICIPAL OFFICE (MAIN OFFICE)** situated in Circle Street, Bottom Town, Jozini.

For enquiries please contact the **Assistant Revenue Manager: Mrs Ntombi Dube** on **035 572 1292** during office hours and email address on nmgumed@jozini.gov.za or alternatively Chief Financial Officer: **Mr Vusi Gumede** on **035 572 1292** during office hours or email address vgumede@jozini.gov.za.

Mr. J.A Mngomezulu
Municipal Manager

PROVINCIAL NOTICES • PROVINSIALE KENNISGEWINGS

PROVINCIAL NOTICE 463 OF 2022



transport

Department:
Transport
Province of KwaZulu-Natal

GAZETTE

LGKZNG52-2023-MAR

REGION: ALL

1)	Application Number: APP0144278	2)	Gazette Number: LGKZNG52-2023-MAR
3)	Applicant: C M NXUMALO ID NO. 6612125610085 Association: CLERMONT AND KWADABEKA TAXI OWNERS ASS.	4)	Applicant Address: 79 LOFT CREST WYEBANK 1590 WYEBANK, PINETOWN KWA ZULU NATAL 3620
5)	Existing Licence Holder: NOT APPLICABLE ID NO. NOT APPLICABLE	6)	Existing Licence Holder Address: NOT APPLICABLE
7)	Type of application: NEW OPERATING LICENCE	8)	Operating Licence Number: LGKZN1503000338
9)	Vehicle Type: MINIBUS	10)	1 X 15 (SEATED) + 0 (STANDING)
11)	Region: DURBAN WEST		
12.1	21004R2206RK00048118 - CLERMONT TO DURBAN FROM CLERMONT TAXI RANK TURN RIGHT INTO CLERMONT ROAD, JOIN POSSELT ROAD, TURN LEFT INTO OTTO VOLEK ROAD JOIN STAPLETON ROAD, TURN RIGHT INTO M13 JOIN N3, WESTERN FREE WAY, TURN RIGHT INTO GREY STREET, TURN LEFT INTO WEST STREET, TURN LEFT INTO ALIHAL STREET, TURN LEFT INTO PINE STREET, TURN RIGHT INTO RUSSELL STREET, TURN LEFT INTO LEOPOLD STREET, JOIN MARKET STREET, UNIVERSITY AVENUE TURN RIGHT INTO RANK NO.231 WARWICK AVENUE AND RETURN WITH WARWICK AVENUE, TURN LEFT INTO CANNONGATE ROAD ONTO N3 OFF RAMP AND USE SAME ROUTE TO CLERMONT TAXI RANK.		
12.2	2206PB21004R00048115 - CLERMONT TO DURBAN FROM CLERMONT TAXI RANK TURN RIGHT INTO CLERMONT ROAD TURN LEFT INTO OTTO VOLEK ROAD JOIN STAPLETON ROAD, TURN RIGHT INTO M13 JOIN N3, WESTERN FREE WAY TURN RIGHT INTO GREY STREET TURN LEFT INTO WEST STREET TURN LEFT INTO ALIHAL STREET TURN LEFT INTO PINE STREET, TURN RIGHT INTO RUSSEL STREET, TURN LEFT INTO LEOPOLD, JOIN MARKET STREET, UNIVERSITY AVENUE TURN RIGHT INTO RANK NO. 231 WARWICK AVENUE AND RETURN WITH WARWICK AVENUE TURN LEFT INTO CANNONGATE ROAD INTO N3 OFF RAMP AND USE SAME ROUTE TO CLERMONT TAXI RANK.		
12.3	21004R2206P900048121 - CONDITIONS GENERAL CONDITIONS APPLICABLE TO ALL ROUTES: 1) PASSENGERS MAY BE PICKED UP AND/OR SET DOWN ONLY AT DESIGNATED TAXI RANKS OR TAXI STOPS, WHICH SHALL EXCLUDE BUS STOPS. 2) ON THE INBOUND TRIP TO DURBAN, NO PASSENGERS MAY BE PICKED UP EN ROUTE FROM ENTERING THE N3, UNTIL REACHING UNIVERSITY AVENUE TAXI RANK NO.231 3) ON THE TRIP TO MOLWENI WYEBANK, NO PASSENGERS MAY BE SET DOWN UNTIL REACHING M13. 4) ENTRY OR RANKING ON PRIVATE PROPERTY IS NOT PERMITTED WITHOUT THE WRITTEN PERMISSION OF THE LANDLORD, A COPY OF WHICH MUST BE SUPPLIED TO THE BOARD. 5) WITHOUT HAVING ENTERED INTO AN AGREEMENT WITH OTHER OPERATORS ON A COMMON ROUTE, AS CONTEMPLATED BY SECTION 88(2) OF ACT 2000, THE PICKING UP OR SETTING OF PASSENGERS ON SUCH AGREEMENT MUST BE SUPPLIED TO THE BOARD. 6) AT RANKS, WHETHER ON-STREET OR OFF-STREET, ONLY THE TAXIS THAT CAN BE ACCOMMODATED IN THE DEMARCATED AREA MAY OCCUPY THE RANK. EXCESS VEHICLES MUST HOLD ELSEWHERE. 7) RANK PERMITS OR LETTERS OF AUTHORITY MUST BE PRODUCED IN RESPECT OF ALL RANKS IN MUNICIPAL AREAS, IN PARTICULAR MAJOR TOWNS AND CITIES AND IN PARTICULAR INTER-PROVINCIAL DESTINATIONS. 8) THE ALLOCATION OF ANY ROUTE OR PORTION OF ROUTE IS SUBJECT TO THE CONDITION THAT IT HAS BEEN APPROVED AND ALLOCATED IN GOOD FAITH AND THAT SUCH ROUTE WILL BE INVALID SHOULD IT TRANSPIRE THAT THE ROUTE OR PORTION THERE OF WILL, OR HAS CAUSED CONFLICT DUE TO IT HAVING BEEN APPROVED BASED ON INCORRECT OR FALSE INFORMATION SUPPLIED TO THE BOARD OR AS RESULT OF AN ERROR IN SUCH INSTANCE THE OPERATING LICENCE MUST BE RETURNED TO THE BOARD FOR CORRECTION. 9) THE VEHICLE MUST BE COVERED BY MOTOR VEHICLE INSURANCE AS WELL AS PERSONAL LIABILITY INSURANCE.		
12.4	2206PC2206LS00050241 - KWADABEKA D TO DURBAN FROM KWADABEKA D TAXI RANK, PASSING KWADABEKA CLINIC TURN RIGHT INTO NORTH ROAD, TURN RIGHT INTO 3RD AVENUE, JOIN DINKELMAN ROAD, JOIN OTTO VOLEK ROAD, JOIN STAPLETON ROAD, TURN LEFT TO M13, JOIN N3, WESTERN FREE WAY, TURN RIGHT INTO GREY STREET, TURN LEFT INTO WEST STREET, TURN LEFT INTO ALIHAL STREET, TURN LEFT INTO PINE STREET, TURN RIGHT INTO RUSSEL STREET, TURN LEFT INTO LEOPOLD STREET, TURN RIGHT INTO CITY MARKET, UNIVERSITY AVENUE, TURN RIGHT INTO RANK NO. 231 WARWICK AVENUE AND RETURN WITH WARWICK AVENUE, TURN LEFT INTO CANNONGATE ROAD ALONG N3 OFF RAMP AND USING THE SAME ROUTE IN THE OPPOSITE DIRECTION AND PROCEED TO KWADABEKA D TAXI RANK.		
12.5	2206PC2206LS00050243 - KK HOSTEL TO DURBAN FROM KK TAXI RANK TURN LEFT INTO NORTH ROAD, TURN RIGHT INTO 12TH STREET JOIN DINKELMAN ROAD JOIN OTTO VOLEK ROAD, JOIN STAPLETON ROAD, TURN RIGHT INTO M13 JOIN N3, TURN RIGHT INTO WESTERN FREEWAY, TURN RIGHT INTO GREY STREET, TURN LEFT INTO WEST STREET, TURN LEFT INTO ALIHAL STREET, TURN LEFT INTO PINE STREET, TURN RIGHT INTO RUSSEL STREET, TURN LEFT INTO LEOPOLD STREET, TO CITY MARKET, UNIVERSITY AVENUE, TURN RIGHT INTO RANK NO. 231/ WARWICK AVENUE AND RETURN WITH WARWICK AVENUE TURNING LEFT INTO CANNONGATE ROAD ALONG N3 OFF RAMP AND USING THE SAME ROUTE PROCEEDING TO KK HOSTEL TAXI RANK.		
12.6	2206PC2206RK00050246 - KK HOSTEL TO PINETOWN FROM KK RANK TURN LEFT INTO NORTH ROAD, TURN RIGHT INTO 12TH STREET, JOIN DINKELMAN ROAD, TURN RIGHT INTO SHEPSTONE ROAD, TURN RIGHT INTO CROMPTON STREET, TURN RIGHT INTO UNION LANE, TURN LEFT INTO GLENUGIE ROAD, JOIN MOODIE STREET, TURN LEFT INTO HILL STREET INTO HILL STREET TAXI RANK AND RETURN WITH HILL STREET, TURN LEFT INTO MOODIE STREET, JOIN GLENUGIE ROAD, TURN RIGHT INTO LAUTH STREET, TURN LEFT INTO CROMPTON STREET, TURN LEFT INTO SHEPSTONE ROAD, TURN RIGHT INTO DINKELMAN ROAD, TURN RIGHT INTO 1ST AVENUE, TURN LEFT INTO NORTH ROAD, TURN RIGHT INTO AND INTO KK TAXI RANK.		
12.7	2206PC21004R00048109 - KWADABEKA A TO DURBAN FROM KWADABEKA A TAXI RANK, PASSING KK HOSTEL TURN LEFT INTO NORTH ROAD, TURN RIGHT INTO 3RD AVENUE JOIN DINKELMAN ROAD, JOINING OTTO VOLEK ROAD, JOIN STAPLETON ROAD, JOIN M13, JOIN N3 TURN RIGHT INTO WESTERN FREEWAY, TURN RIGHT INTO GREY STREET TURN LEFT INTO WEST STREET, TURN LEFT INTO ALIHAL STREET, TURN LEFT INTO PINE STREET, TURN RIGHT INTO RUSSEL STREET, TURN LEFT INTO LEOPOLD STREET, TO CITY MARKET, UNIVERSITY AVENUE TURN RIGHT INTO RANK NO. 231 WARWICK AVENUE AND RETURN WITH WARWICK AVENUE TURN LEFT INTO CANNONGATE ROAD ALONG N3 OFF RAMP AND USING THE SAME ROUTE IN THE OPPOSITE DIRECTION AND PROCEED TO KWA-DABEKA "A" TAXI RANK.		



transport

Department:
Transport
Province of KwaZulu-Natal

GAZETTE

LGKZNG52-2023-MAR

REGION: ALL

12.8	21004R2206RK00048119 - CLERMONT TO PINETOWN
	<p>FROM CLERMONT TAXI RANK TURN RIGHT INTO CLERMONT ROAD JOIN POSSELT ROAD JOIN SHEPSTONE ROAD, TURN RIGHT INTO CROMPTON STREET, TURN RIGHT INTO UNION LANE, TURN LEFT INTO GLENUGIE ROAD JOIN MOODIE STREET, TURN RIGHT INTO HILL STREET INTO HILL STREET TAXI RANK.</p> <p>RETURN</p> <p>FROM HILL STREET TURN LEFT INTO MOODIE STREET JOIN GLENUGIE ROAD, TURN RIGHT INTO LAUTH STREET, TURN LEFT INTO CROMPTON STREET, TURN LEFT INTO SHEPSTONE ROAD JOIN POSSELT ROAD JOIN CLERMONT ROAD TURN RIGHT INTO NORTH ROAD TO CLERMONT TAXI RANK.</p>
12.9	21004R2206P900048120 - CLERMONT TO WESTMEAD
	<p>FROM CLERMONT TAXI RANK TURN INTO CLERMONT ROAD JOIN POSSELT ROAD JOIN SHEPSTONE ROAD, TURN RIGHT INTO CROMPTON STREET, TURN RIGHT INTO LAUGHT STREET, TURN LEFT INTO GLENUGIE ROAD, TURN LEFT INTO OLD MAIN ROAD, JOIN RICHMOND ROAD, TURN RIGHT INTO TRAFFORD ROAD JOIN GOODWOOD ROAD, TURN LEFT INTO MAHOGANY ROAD A TO A DESIGNATED TAXI STOP AND RETURN ALONG THE SAME ROUTE TO CLERMONT TAXI RANK.</p> <p>FROM CLERMONT TAXI RANK TURN RIGHT INTO CLERMONT ROAD JOIN POSSELT ROAD JOIN SHEPSTONE ROAD, TURN RIGHT INTO CROMPTON STREET, TURN RIGHT INTO LAUTH STREET, TURN LEFT INTO GLENUGIE ROAD, TURN RIGHT INTO OLD MAIN ROAD JOIN RICHMOND ROAD, TURN RIGHT INTO TRAFFORD ROAD JOIN HILLCLIMB ROAD TO MONZA TO A DESIGNATED TAXI STOP AND RETURN TO CLERMONT TAXI RANK ALONG THE SAME ROUTE.</p> <p>FROM CLERMONT TAXI RANK TURN RIGHT INTO CLERMONT ROAD JOIN POSSELT ROAD SHEPSTONE ROAD, TURN RIGHT INTO CROMPTON STREET, TURN RIGHT INTO LAUTH STREET, TURN LEFT INTO GLENUGIE ROAD TURN RIGHT INTO OLD MAIN ROAD JOIN RICHMOND ROAD, TURN LEFT INTO ALEXANDER ROAD, TURN LEFT TO MALCOLM ROAD, TURN RIGHT INTO CIRCUIT ROAD, TURN RIGHT INTO CLARK ROAD, TURN LEFT INTO ALEXANDER ROAD TO A DESIGNATED TAXI STOP AND RETURN ALONG THE SAME ROUTE TO CLERMONT TAXI RANK.</p>
12.10	2206PC2206RK00050236 - KWADABEKA A TO PINETOWN
	<p>FROM KWADABEKA A TAXI RANK, PASSING KK HOSTEL TURN LEFT INTO NORTH ROAD, TURN LEFT INTO 3RD AVENUE JOINING DINKELMAN ROAD, TURN RIGHT INTO SHEPSTONE ROAD, TURN RIGHT INTO CROMPTON STREET, TURN RIGHT INTO UNION LANE, TURN LEFT INTO GLENUGIE ROAD JOINING MOODIE STREET, TURN LEFT INTO HILL STREET, INTO HILL STREET TAXI RANK AND RETURN WITH HILL STREET, TURN LEFT INTO MOODIE STREET JOIN GLENUGIE ROAD TURN RIGHT INTO LAUTH STREET, TURN LEFT INTO CROMPTON STREET, TURN LEFT INTO SHEPSTONE ROAD TURN RIGHT INTO DINKELMAN ROAD TURN LEFT INTO NORTH ROAD, AND PROCEED TO KWA-DABEKA A TAXI RANK.</p>
12.11	2206PC2206RK00050238 - KWADABEKA D TO PINETOWN
	<p>FROM KWA DABEKA, D TAXI RANK, PASSING KWA- DABEKA CLINIC TURN RIGHT INTO NORTH ROAD, TURN RIGHT INTO 3RD AVENUE JOIN DINKELMAN ROAD, TURN RIGHT INTO SHEPSTONE ROAD, TURN RIGHT INTO CROMPTON STREET, TURN RIGHT INTO UNION LANE, TURN LEFT INTO GLENUGIE ROAD JOIN MOODIE STREET, TURN RIGHT INTO HILL STREET, INTO HILL TAXI RANK AND RETURN WITH HILL STREET, TURN LEFT INTO MOODIE STREET JOIN GLENUGIE ROAD, TURN RIGHT INTO LAUTH STREET, TURN LEFT INTO CROMPTON STREET, TURN LEFT INTO SHEPSTONE ROAD, TURN RIGHT INTO DINKELMAN ROAD, TURN LEFT INTO 1ST AVENUE, LEFT INTO NORTH ROAD AND PROCEED TO KWA DABEKA "D" TAXI RANK.</p>
12.12	2206PC2206RK00050247 - KK HOSTEL TO WESTMEAD
	<p>FROM KK TAXI RANK TURN LEFT INTO NORTH ROAD, TURN RIGHT INTO 12TH STREET, JOIN DINKELMAN ROAD, TURN RIGHT INTO SHEPSTONE ROAD, TURN LEFT INTO CROMPTON STREET, TURN RIGHT INTO LAUTH STREET, TURN LEFT INTO GLENUGIE ROAD, TURN RIGHT INTO OLD MAIN ROAD, RICHMOND ROAD, TURN RIGHT INTO TRAFFORD STREET, JOIN GOODWOOD ROAD, TURN LEFT INTO MAHOGANY ROAD TO A DESIGNATED TAXI STOP AND RETURN ALONG THE SAME ROUTE TO KK TAXI RANK.</p> <p>FROM KK TAXI RANK TURN LEFT INTO NORTH ROAD, TURN RIGHT INTO 12TH STREET JOIN DINKELMAN ROAD, TURN RIGHT INTO SHEPSTONE ROAD, TURN RIGHT INTO CROMPTON STREET, TURN RIGHT INTO LAUGHT STREET, TURN LEFT INTO GLENUGIE ROAD, TURN RIGHT INTO OLD MAIN ROAD, RICHMOND ROAD, TURN RIGHT INTO TRAFFORD STREET JOIN HILLCLIMB ROAD, TO MONZA ROAD TO A DESIGNATED TAXI STOP, AND RETURN ALONG THE SAME ROUTE TO KK TAXI RANK.</p> <p>FROM KK TAXI RANK TURN LEFT INTO NORTH ROAD, TURN RIGHT INTO 3RD AVENUE JOIN DINKELMAN ROAD, TURN RIGHT INTO SHEPSTONE ROAD, TURN RIGHT INTO CROMPTON STREET, TURN RIGHT INTO LAUGHT ROAD, TURN LEFT INTO GLENUGIE ROAD, TURN RIGHT INTO OLD MAIN ROAD, RICHMOND ROAD, TURN RIGHT INTO ALEXANDER ROAD, TURN LEFT INTO MALCOM ROAD, TURN RIGHT INTO CIRCUIT ROAD, TURN RIGHT INTO CLARK ROAD, TURN LEFT UNTO ALEXANDER ROAD TO A DESIGNATED TAXI STOP, AND RETURN ALONG THE SAME ROUTE TO KK TAXI RANK.</p>



transport

Department:
Transport
Province of KwaZulu-Natal

GAZETTE

LGKZNG52-2023-MAR

REGION: ALL

1) Application Number: APP0149104	2) Gazette Number: LGKZNG52-2023-MAR
3) Applicant: <input type="checkbox"/> NCZH TRANSPORT SERVICES(PTY)LTD ID NO. 2013/045294/07 Association: NOT AVAILABLE	4) Applicant Address: P.O BOX 1581 LADYSMITH 3370
5) Existing Licence Holder: NOT APPLICABLE ID NO. NOT APPLICABLE	6) Existing Licence Holder Address: NOT APPLICABLE
7) Type of application: NEW OPERATING LICENCE	8) Operating Licence Number: NOTAVAILABLE
9) Vehicle Type: MINIBUS	10) 1 X 15 (SEATED) + 0 (STANDING)
11) Region: UTHUKELA	
12.1	<p>KZPRERC2747540 - START AT NO 29 DIANTHUS CRESCENT, PROCEED ON DIANTHUS CRESCENT, TURN LEFT INTO DAFFODIL CRESCENT, LOAD AT 51 DAFFODIL CRESCENT, PROCEED ON DAFFODIL CRESCENT, TURN RIGHT INTO DIANTHUS CRESCENT, TURN LEFT INTO PROTEA DRIVE, TURN RIGHT INTO AZALEA DRIVE, LOAD AT NO 69 AZALEA DRIVE, TURN RIGHT INTO CACTUS DRIVE, TURN LEFT INTO CENTENARY ROAD, PROCEED ON CENTENARY ROAD AND TURN LEFT INTO AGRA ROAD THEN RIGHT INTO KANDAHAR AVENUE, PROCEED ON KANDAHAR AVENUE TO QUEEN STREET AND TURN RIGHT INTO MURCHISON STREET, LOAD AT MURCHISON STREET IN FRONT OF THE POST OFFICE, PROCEED ON MURCHISON STREET AND TURN LEFT INTO ERGETON ROAD AND TURN RIGHT INTO DIAMANA ROAD AND TURN LEFT INTO HYDE ROAD, TURN LEFT INTO WILLEMSE STREET, LOAD AT NO 26 WILLEMSE STREET AND TURN BACK TO HYDE ROAD, TURN RIGHT INTO HYDE ROAD, PROCEED ON HYDE ROAD TOWARDS DIAMANA ROAD, TURN RIGHT DIAMANA ROAD MERGE INTO ERGETON ROAD AND TURN RIGHT AT THE ROBOT TO INTO CONVENT ROAD, TURN RIGHT INTO BERE ROAD, LOAD AT NO 26 BERE ROAD, PROCEED ON BERE ROAD AND TURN LEFT RIGHT INTO HARRISMITH ROAD. PROCEED ON HARRISMITH ROAD TO R103, PROCEED ON R103 TOWARDS TUGELA EAST TOLL PLAZA TURN LEFT TO MERGE INTO N3, OFFLOAD AT TUGELA TOLL PLAZA.</p> <p>ALTERNATIVE: FROM HARRISMITH ROAD TURN INTO R103 TOWARDS ROOSBOOM, LOAD AT ROOSBOOM MAIN ROAD (NEAR THE ROOSBOOM SOCCER FIELD), TURN TOWARD N11(BERGVILLE TURN OFF), TURN LEFT INTO N11 TOWARDS BERGVILLE TOLL, TURN RIGHT INTO N3 TOWARDS TUGELA.</p> <p>IN THE AFTERNOON GO IN REVERSE AND OFFLOAD AT RESPECTIVE POINTS ABOVE.</p>



transport

Department:
Transport
Province of KwaZulu-Natal

GAZETTE

LGKZNG52-2023-MAR

REGION: ALL

1) Application Number: APP0149603	2) Gazette Number: LGKZNG52-2023-MAR
3) Applicant: TJ DLADLA ID NO. 5108110637085 Association: ESIKHAWINI TAXI ASSOCIATION	4) Applicant Address: P O BOX 2398 ESIKHAWINI 3887
5) Existing Licence Holder: KW DLADLA ID NO. 5304235745081	6) Existing Licence Holder Address: DECEASED 3887
7) Type of application: DECEASED TRANSFER	8) Operating Licence Number: LGKZN0703001392
9) Vehicle Type: MINIBUS	10) 1 X 15 (SEATED) + 0 (STANDING)
11) Region: KING CETSHWAYO	
12.1	2207YW2207W300050655 - ESIKHAWINI TO KWADLANGEZWA. FROM ESIKHAWINI AND THEREAFTER TURNING INTO MTHOMBONI ROAD ACROSS THE ROBOTS AND CARRYING STRAIGHT D1567 AND STRAIGHT ACROSS P2 (NGOYE ROAD) AND STRAIGHT INTO D361 AND THERE AFTER TURNING RIGHT TO UNGOYE UNIVERSITY, KWADLANGEZWA TAXI RANK (POST OFFICE) PICKING UP PASSENGERS AT KWADLANGEZWA TAXI RANK AND RETURN ALONG THE SAME ROUTE IN RESPECT OF ETA AND THE ROUTE DEPARTING KWADLANGEZWA TAXI RANK TO POST OFFICE, MFUNDO STREET, PICK UP AND DROP OFF PASSENGERS, STRAIGHT TO CROSS ROAD R102 TO ESIKHAWINI TAXI RANK SITUATED AT MTHOMBONI ROAD DROP OFF AND PICK UP, PASSENGERS AT ESIKHAWINI TAXI RANK AND RETURN ALONG THE SAME ROUTE IN RESPECT OF KTA, THE RETURN ROUTE FOR KTA SHALL EXACTLY BE SIMILAR AS THAT OF ETA BY DEFINITION.
12.2	2207YW2207W300050655 - ESIKHAWINI (MPEMBENI) TO RICHARDS BAY DEPART ESIKHAWINI TAXI RANK, TURN RIGHT INTO MTHOMBONI ROAD, CARRY STRAIGHT ACROSS MDLEBE MPUMA ROBOTS ALONG D887 TO MPEMBENI (LEXON TEA ROOM), TURN BACK ALONG D887, STRAIGHT DOWN THE B10 (P106), PAST MADLANKALA, TURN RIGHT INTO R34 (JOHN ROSS PARKWAY), TURN LEFT INTO WEST CENTRAL ARTERIAL, CARRY STRAIGHT TO BULLION BOULEVARD, THEN LEFT INTO TAXI CITY RANK RICHARDSBAY, ALONG THE SAME ROUTE.
12.3	2207YW2207W300050647 - ESIKHAWINI TO RICHARDSBAY DEPART ESIKHAWINI TAXI RANK, TURN LEFT INTO MTHOMBONI ROAD, RIGHT INTO MDLEBE MPUMA (EAST), INTO MELONI (P106). CARRY STRAIGHT DOWN THE B10 (P106), PAST MADLANKALA, TURN RIGHT INTO R34 (JOHN ROSS PARKWAY), TURN LEFT WEST CENTRAL ARTERIAL CARRY STRAIGHT INTO BULLION BOULEVARD, THEN TURN LEFT INTO TAXI CITY RANK RICHARDSBAY, RETURN ALONG THE SAME ROUTE.
12.4	2207YW2207XJ00050654 - ESIKHAWINI TO EMPANGENI LOT 63 DEPART ESIKHAWINI RANK, TURN LEFT INTO MTHOMBONI ROAD, STRAIGHT INTO D1567, TURN RIGHT INTO N2, LEFT INTO R34 (JOHN ROSS PARKWAY), STRAIGHT INTO MAIN ROAD, OFF LOADING AT SPEEDY, TURN LEFT INTO PRESIDENT SWART AVENUE, OFF LOADING AT CENTRAL PARK, TOTAL GARAGE, TURN RIGHT INTO MAXWELL STREET, THEN LEFT INTO LOT 63 TAXI RANK EMPANGENI AND RETURN ALONG THE SAME ROUTE.
12.5	2207YW2207W300050648 - ESIKHAWINI TO RICHARDS BAY VIA ALTON 2. DEPART ESIKHAWINI RANK, LEFT INTO MTHOMBONI ROAD, RIGHT INTO MDLEBE MPUMA (EAST), INTO MELONI (P106), CARRY ON STRAIGHT DOWN THE B10 (P106), PAST MADLANKALA, TURN RIGHT INTO R34 (JOHN ROSS PARKWAY), TURN RIGHT INTO ALUMINA ALLEE, 100 METRES AWAY FROM THE ROAD, OFF LOADING AT BUS STOP (MARINGINI), RETURN. STRAIGHT ACROSS ALUMINA ALLEE, OFF LOADING AT AMALGAMATED, ENGINE GARAGE, IKHWEZI DEPORT BELL, SHELL GARAGE, ZCBF, DOLLAR DRIVE, TURN RIGHT AND LEFT INTO BULLION BOULEVARD AND TURN LEFT INTO TAXI RANK RICHARDSBAY, AND RETURN ALONG THE SAME ROUTE.
12.6	2207YW2207XJ00050650 - ESIKHAWINI TO EMPANGENI RAIL DEPART ESIKHAWINI RANK, TURN LEFT INTO MTHOMBONI ROAD, CARRY STRAIGHT INTO D1567, TURN RIGHT INTO N2 (FREEWAY), TURN LEFT INTO R34 (JOHN ROSS PARKWAY), STRAIGHT INTO TANNER ROAD, OFF LOADING AT KENTUCKY, POST OFFICE, EMRICMOTORS AND TURN LEFT INTO B RANK, OFF LOADING THEN TURN INTO MAIN ROAD, TURN LEFT AND RIGHT GRANTHAM HIGHWAY, BACK INTO R34, TURN RIGHT INTO MAXWELL STREET, THEN LEFT INTO LOT 63 TAXI RANK, TURN RIGHT INTO N2 (NGOYA X ROADS) STRAIGHT TO EMPANGNI CIRCLE, LEFT INTO TANNER ROAD, THEN RIGHT INTO B-RANK, TURN RIGHT INTO TANNER ROAD, TURN LEFT INTO R34, RIGHT INTO MAXWELL STREET, LEFT INTO LOT 63, TAXI RANK EMPANGENI AND RETURN ALONG THE SAME ROUTE.
12.7	2207YW2207XJ00050657 - ESIKHAWINI (PORT DUNFORD) TO EMPANGENI DEPART ESIKHAWINI RANK TO PORT DUNFORD, ALONG D537 TO KWAMOLI TEA ROOM AND TURN BACK ALONG D537, TURN LEFT INTO D1597, STRAIGHT TO MASONGO X ROADS, TURN LEFT INTO MDLEBE MPUMA, RIGHT INTO MELONI (P106), CARRY STRAIGHT DOWN THE B10 (P106), PAST MADLANKALA, TURN LEFT INTO R34 (JOHN ROSS PARKWAY), TURN LEFT INTO TANNER ROAD, OFFLOADING AT KENTUCKY, POST OFFICE, EMRIC MOTORS, LEFT INTO B-RANK, BACK INTO MAIN ROAD, LEFT AND RIGHT INTO GRANTAM HIGHWAY, TURN RIGHT INTO MAXWELL STREET, THEN LEFT INTO LOT 63 TAXI RANK EMPANGNI, AND RETURN ALONG THE SAME ROUTE.
12.8	2207YW21004R10050659 - ESIKHAWINI TO DURBAN DEPART ESIKHAWINI RANK, CARRY STRAIGHT INTO D1567, TURN LEFT INTO N2 FREEWAY, CARRY ON STRAIGHT AND TURN RIGHT INTO ARGYLE ROAD, TURN LEFT INTO UMGENI ROAD, TURN RIGHT INTO LEOPOLD STREET, OFF LOADING AT DURBAN STATION, CARRY STRAIGHT TO MARKET STREET, OFF LOADING AT BEREA NEW MARKET DURBAN, RETURN ALONG THE SAME ROUTE.
12.9	2207YW2207YW00050660 - CHARTER SERVICE FROM ESIKHAWINI TAXI RANK TO POINT WITHIN THE PROVINCE OF KZN ONLY. NO PICKING UP OR SETTING DOWN OF PASSENGERS EN ROUTE.



transport

Department:
Transport
Province of KwaZulu-Natal

GAZETTE

LGKZNG52-2023-MAR

REGION: ALL

- | | |
|-------|---|
| 12.10 | <p>2207YW2207YW00050661 - 1.PASSENGERS MAY BE PICKED UP AND/OR SET DOWN ONLY AT DESIGNATED TAXI RANK OR TAXI STOP, WHICH SHALL EXCLUDE BUS STOPS.</p> <p>2.ENTRY OR RANKING ON PRIVATE PROPERTY IS NOT PERMITTED WITHOUT WRITTEN PERMISSION OF THE LANDLORD, A COPY OF WHICH MUST BE SUPPLIED TO THE BOARD.</p> <p>3.WITHOUT HAVING ENTERED INTO AN AGREEMENT WITH OTHER OPERATORS ON A COMMON ROUTE, AS CONTEMPLATED BY SECTION 88(2)(B) OF ACT 22 OF 2000, THE PICKING UP OR SETTING DOWN OF PASSENGERS ON SUCH ROUTE IS NOT PERMITTED. A COPY OF SUCH AGREEMENT MUST BE SUPPLIED TO THE BOARD.</p> <p>4.AT RANKS, WHETHER ON – STREET OR OFF – STREET, ONLY THE TAXIS THAT CAN BE ACCOMMODATED IN THE DEMARCATED AREA MAY OCCUPY THE RANK, EXCESS VEHICLES MUST HOLD ELSEWHERE AT DESIGNATED HOLDING AREAS.</p> <p>5.RANK PERMITS OR LETTERS OF AUTHORITY MUST BE PRODUCED IN RESPECT OF ALL RANKS IN MUNICIPAL AREAS, IN PARTICULAR MAJOR TOWNS AND CITIES AND IN PARTICULAR INTER-PROVINCIAL DESTINATIONS.</p> <p>6.THE ALLOCATION OF ANY ROUTE OR PORTION OF A ROUTE IS SUBJECT TO THE CONDITION THAT IT HAS BEEN APPROVED AND ALLOCATED IN GOOD FAITH AND THAT SUCH ROUTE WILL BE INVALID SHOULD IT TRANSPIRE THAT THE ROUTE OR PORTION THEREOF WILL, OR HAS CAUSED CONFLICT DUE TO IT HAVING BEEN APPROVED BASED ON INCORRECT OR FALSE INFORMATION SUPPLIED TO THE BOARD OR AS A RESULT OF AN ERROR. IN SUCH INSTANCE THE OPERATING LICENCE MUST BE RETURNED TO THE BOARD FOR CORRECTION.</p> <p>7.THE VEHICLE MUST BE COVERED BY MOTOR VEHICLE INSURANCE AS WELL AS PERSONAL LIABILITY INSURANCE</p> |
|-------|---|



transport

Department:
Transport
Province of KwaZulu-Natal

GAZETTE

LGKZNG52-2023-MAR

REGION: ALL

1) Application Number: APP0151046	2) Gazette Number: LGKZNG52-2023-MAR
3) Applicant: CAM NTOMBELA ID NO. 7609305712086 Association: NKANDLA TAXI OWNERS ASSOCIATION	4) Applicant Address: P O BOX 230 NKANDLA 3855
5) Existing Licence Holder: ME NTOMBELA ID NO. 3901155283084	6) Existing Licence Holder Address: PO BOX 230 NKANDLA 3855
7) Type of application: NORMAL TRANSFER	8) Operating Licence Number: LGKZN0703000231
9) Vehicle Type: MINIBUS	10) 1 X 14 (SEATED) + 0 (STANDING)
11) Region: KING CETSHWAYO	
12.1	2207EP2207XJ10053509 - NKANDLA TO EMPANGENI FROM APPROVED TAXI RANK AT NKANDLA, INTO P50/3 R66, AND PROCEED TO EMPANGENI TAXI RANK AND RETURN.
12.2	2207EP2207BP10053510 - NKANDLA TO DUNDEE FROM APPROVED TAXI RANK AT NKANDLA INTO P50/3, LEFT INTO R68, LEFT INTO R34, PROCEED TO DUNDEE TAXI RANK AND RETURN.
12.3	2207EP2207GY10053511 - NKANDLA TO NQUTHU FROM APPROVED TAXI RANK AT NKANDLA INTO P50/3, TURN LEFT INTO R34, RIGHT INTO R68, PROCEED TO NQUTHU TAXI RANK AND RETURN.
12.4	2207EP2207J510053512 - NKANDLA TO VRYHEID FROM APPROVED TAXI RANK AT NKANDLA INTO P50/3, TURN LEFT INTO R34, PASS NQUTHU, TURN RIGHT AND PROCEED TO VRYHEID TAXI RANK AND RETURN.
12.5	2207EP2207EP00053515 - NKANDLA TO KWA – DLOMO FROM APPROVED TAXI RANK AT NKANDLA, INTO P50/3, TURN LEFT TO P707, RIGHT INTO P708 AND PROCEED TO ENDUNGA STORE/CLINIC AXI RANK AND RETURN.
12.6	2207EP2206Y410053506 - NKANDLA TO MELMOTH FROM APPROVED TAXI RANK AT NAKANDLA INTO P50/3, INTO R34, INTO P50/2 AND PROCEED TO MELMOTH TAXI RANK RETURN.
12.7	2207EP2206YH10053507 - NKANDLA TO ULUNDI FROM APPROVED TAXI RANK AT NKANDLA INTO P50/3 R34, INTO R34, INTO R66 (P52/1) AND PROCEED TO ULUNDI TAXI RANK AND RETURN.
12.8	2207EP22071T10053508 - NKANDLA TO ESHOWE FROM APPROVED TAXI RANK AT NAKANDLA INTO P50/3 INTO R66 AND PROCEED TO ESHOWE TAXI RANK AND RETURN. ALTERNATIVE ROUTE: FROM APPROVED TAXI RANK AT NKANDLA INTO P50/3 INTO R34, INTO P50/2, INTO P50/1, TURN LEFT AND PROCEED TO ESHOWE TAXI RANK AND RETURN.
12.9	2207EP2207EP00053519 - NKANDLA TO FORT LOUIS FROM APPROVED TAXI RANK AT NKANDLA INTO P50/3, AND PROCEED TO FORT LOUIS TAXI RANK AND RETURN.
12.10	2207EP2207EP00053522 - NKANDLA TO VUMANHLAMVU FROM APPROVED TAXI RANK AT NKANDLA P50/3, TURN RIGHT AND PROCEED TO VUMANHLAMVU TAXI RANK AND RETURN.
12.11	2207EP2207EP00053523 - NKANDLA TO KWA-JELE FROM APPROVED TAXI RANK AT NKANDLA INTO P50/3, LEFT INTO P90 AND PROCEED TO KWA-JELE TAXI RANK TAXI RANK AND RETURN.
12.12	2207EP2206LS10053524 - NKANDLA TO DURBAN: AS PER ROUTE TO ESHOWE ABOVE AND PROCEED INTO P226, INTO R34, INTO R66, INTO N2 AND PROCEED TO APPROVED TAXI RANK IN DURBAN AND RETURN. ALTERNATIVE ROUTE: AS PER ROUTE ABOVE, PROCEED INTO N2, PASS MANDENI, STANGER, TONGAAT AND PROCEED TO DURBAN TAXI RANK AND RETURN.



transport

Department:
Transport
Province of KwaZulu-Natal

GAZETTE

LGKZNG52-2023-MAR

REGION: ALL

1) Application Number: APP0151077	2) Gazette Number: LGKZNG52-2023-MAR
3) Applicant: KM MNYANDU ID NO. 5207015219088 Association: MAHLABATHINI-ULUNDI TRANS. ASSOCIATION	4) Applicant Address: P.O. BOX 508 MAHLABATHINI 3865
5) Existing Licence Holder: NOT APPLICABLE ID NO. NOT APPLICABLE	6) Existing Licence Holder Address: NOT APPLICABLE
7) Type of application: NEW OPERATING LICENCE	8) Operating Licence Number: LGKZN0803000070
9) Vehicle Type: MINIBUS	10) 1 X 15 (SEATED) + 0 (STANDING)
11) Region: ZULULAND	
12.1	2206YH2206YH00051917 - CHARTER SERVICE FROM MAHLABATHINI ULUNDI TAXI RANK TO POINTS WITHIN KZN PROVINCE ONLY. NO PICKING UP OR SETTING DOWN OF PASSENGERS.
12.2	2206YH21004R10051909 - ULUNDI TO DURBAN FROM ULUNDI PLAZA TAXI RANK JOIN PRINCESS MAGOGO ROAD AND JOIN R66, PROCEED LEFT ALONG R66 UNTIL JOINING DOKODWENI RAM PLAZA STRAIGHT INTO N3. PROCEED ALONG N3 UNTIL DURBAN, TURN LEFT INTO ALICE STREET AND OFF-LOAD. TURN RIGHT UMNGENI ROAD (R102) AND TURN RIGHT INTO OSBORNE TAXI RANK (DURBAN STATION) OFF-LOAD AND LOAD, PROCEED WITH STAMFORD HILL ROAD AND TURN RIGHT INTO ARGYLE STREET (M4) NORTH COAST, TURN LEFT INTO UMHLANGA RIDGE INTO N2 NORTH OR PROCEED WITH M4 NORTH AND JOIN N2 NORTH AT BALLITO JUNCTION. RETURN TO ULUNDI PLAZA TAXI RANK USING THE SAME ROUTE.
12.3	2206YH2207XJ10051905 - ULUNDI TO EMPANGENI FROM ULUNDI PLAZA TAXI RANK JOIN PRINCESS MAGOGO ROAD AND PROCEED TO KIND DINIZULU HIGHWAY (R66) AND JOIN R34 AND TURN INTO BIYELA STREET TO OK TAXI RANK, OFFLOADING AND LOADING, REJOIN R34 TO MAXWELL OLD TAXI RANK LOAD AND OFF-LOAD. RETURN TO ULUNDI PLAZA TAXI RANK USING THE SAME ROUTE.
12.4	2206YH2206Y410051906 - ULUNDI TO MELMOTH FROM ULUNDI PLAZA TAXI RANK JOIN PRINCESS MAGOGO ROAD AND PROCEED TO KIND DINIZULU HIGHWAY (R66) AND JOIN R34, TURN LEFT TO MELMOTH, TURN LEFT INTO VICTORIA STREET INTO MELMOTH TAXI RANK. RETURN TO ULUNDI PLAZA TAXI RANK USING THE SAME ROUTE.
12.5	2206YH2207J510051907 - ULUNDI TO VRYHEID FROM ULUNDI PLAZA TAXI RANK JOIN PRINCESS MAGOGO ROAD AND PROCEED TO KIND DINIZULU HIGHWAY (R66). TURN LEFT INTO R34 AND PROCEED ALONG THE ROAD INTO VRYHEID AND JOIN CHURCH STREET INTO VRYHEID PLAZA TAXI RANK, OFF-LOAD AND LOAD. PROCEED TO STRETCH CRESCENT STREET DIRECT TO THE RAILWAY STATION TAXI RANK. RETURN TO ULUNDI PLAZA TAXI RANK USING THE SAME ROUTE.
12.6	2206YH22076I10051908 - ULUNDI TO NONGOMA FROM ULUNDI PLAZA TAXI RANK JOIN PRINCESS MAGOGO ROAD AND PROCEED TO KIND DINIZULU HIGHWAY, TURN RIGHT INTO R66 AND PROCEED TO NONGOMA, OFF-LOAD AND LOAD. RETURN TO ULUNDI PLAZA TAXI RANK USING THE SAME ROUTE.
12.7	2206YH2209QU10051910 - ULUNDI TO MANDINI FROM ULUNDI PLAZA TAXI RANK JOIN PRINCESS MAGOGO ROAD AND JOIN R66, PROCEED UNTIL JOINING R102 AND TURN RIGHT PASSING GINGINDLOVU, TURN RIGHT INTO MANDINI ROAD AND PROCEED TO MANDINI PLAZA TAXI RANK. RETURN TO ULUNDI PLAZA TAXI RANK USING THE SAME ROUTE.
12.8	2206YH2207EP10051913 - ULUNDI TO NKANDLA FROM ULUNDI PLAZA TAXI RANK JOIN PRINCESS MAGOGO ROAD AND JOIN R66 SOUTH AND JOIN R68 NORTH. TURN LEFT INTO NKANDLA ROAD AND PROCEED TO NKANDLA TAXI RANK, OFF-LOAD AND LOAD. RETURN TO ULUNDI PLAZA TAXI RANK USING THE SAME ROUTE.
12.9	2206YH2206YH00051915 - ULUNDI TO NQUTHU VIA BABANANGO FROM ULUNDI PLAZA TAXI RANK JOIN PRINCESS MAGOGO ROAD AND JOIN R66 SOUTH AND JOIN R68 TO BABANANGO, OFF-LOAD AT BABANANGO TAXI RANK. PROCEED ALONG R68 TO NQUTHU TAXI RANK, OFF-LOAD AND LOAD. RETURN BACK TO ULUNDI PLAZA TAXI RANK USING THE SAME ROUTE.



transport

Department:
Transport
Province of KwaZulu-Natal

GAZETTE

LGKZNG52-2023-MAR

REGION: ALL

1) Application Number: APP0151331	2) Gazette Number: LGKZNG52-2023-MAR
3) Applicant: SK NDLOZI ID NO. 6706051084081 Association: NONGOMA TAXI ASSOCIATION	4) Applicant Address: TAXI BUSINESS P.O. BOX 1851 NONGOMA 3950
5) Existing Licence Holder: NOT APPLICABLE ID NO. NOT APPLICABLE	6) Existing Licence Holder Address: NOT APPLICABLE
7) Type of application: NEW OPERATING LICENCE	8) Operating Licence Number: LGKZN0803001140
9) Vehicle Type: MINIBUS	10) 1 X 15 (SEATED) + 0 (STANDING)
11) Region: ZULULAND	
12.1	<p>22076I21004R10050355 - NONGOMA TO DURBAN</p> <p>FROM AN APPROVED NONGOMA TAXI RANK, TURN RIGHT TO NONGOMA MAIN ROAD INTO R66, PROCEED ALONG R66 AND PASS ULUNDI AND MELMOTH (NO DROP OR PICK UP WILL BE MADE), PROCEED INTO R34 AND PASS NDUNDULU AND TURN RIGHT INTO R66 AND PASS ESHOWE. FROM ESHOWE TOWN TURN LEFT TO TOTAL GARAGE (WHICH IS REFRESHMENT AREA. NO DROP OR PICK UP WILL BE MADE), PROCEED ALONG R66 AND PASS GINGINDLOVU (NO DROP OR PICK UP WILL BE MADE), AND PROCEED TO DOKODWENI N2 ON-RAMP TURN RIGHT AND JOIN N2 TOLL ROAD, PASS THROUGH UMVOTI PLAZA AND PASS BALLITO AND TURN INTO RIGHT INTO M4 (DROP MAY BE MADE, NO PICKUPS), AND PROCEED ALONG M4 TO DURBAN INTO ORDINANCE ROAD, TURN LEFT INTO SOLDIERS WAY (DROP OFF AT THE KINGS GATE), TURN RIGHT INTO LEOPOLD ROAD REACHING WARWICK AVENUE, TURN RIGHT AND (DROP CAN BE MADE AT MARKET, NO PICK-UPS, PROCEED TO ALBERT ROAD AND TURN RIGHT TO UMNENI ROAD, AND EXIT LEFT TO OSBORNE STREET AT THE APPROVED TAXI RANK. OFF LOAD, LOAD AND RETURN ALONG THE FORWARD ROUTE IN REVERSE.</p> <p>ALTERNATIVE ROUTE FROM APPROVED TAXI RANK IN NONGOMA FOLLOW ROUTE AS PER NO.1 ABOVE UP TO BALLITO, PROCEED ALONG N2 TOLL ROAD THROUGH UMVOTI PLAZA AND EXIT TO R102 AT THE GATEWAY MALL TO UMNENI ROAD, TURN LEFT AND DROP OFF AT THE DURBAN STATION, PROCEED TO LEOPOLD ROAD AND DROP OFF AT KING'S GATE AND PROCEED ALONG AS DETAILED ABOVE.</p> <p>ALTERNATIVE ROUTE FROM APPROVED TAXI RANK IN NONGOMA, PROCEED TO N2 TOLL ROAD, EXITING LEFT INTO N3. PROCEED ALONG N3, EXIT TO M13. DROP-OFF AT ENGEN GARAGE, CROSS OVER TO WARWICK AVENUE, INTO ALICE ROAD (DROP WILL BE MADE AT GREY STREET), PROCEED TO AN APPROVED RANK AT OSBORNE STREET AND RETURN ALONG ROUTE NUMBER 1 ABOVE.</p>
12.2	<p>22076I2202BQ10050359 - NONGOMA TO NEWCASTLE</p> <p>FROM NONGOMA TAXI RANK, TURN LEFT INTO R618, PROCEED ALONG R618 TO NGOME (DROP ONLY), AND TURN LEFT INTO R69, AND CROSS OVER TO R33 ALONG VRYHEID. PROCEED ALONG R33 AND BLOOD RIVIER T-JUNCTION TURN RIGHT INTO R34 PROCEED ALONG R34 TO UTRECHT (DROP CAN BE MADE ONLY), PROCEED ALONG R34 AND PASS OSIZWENI AND MADADENI (NO DROP ONLY) AND PROCEED TO NEWCASTLE, INTO NEWCASTLE TAXI RANK. OFF LOAD, LOAD AND RETURN ALONG THE FORWARD ROUTE IN REVERSE.</p>
12.3	<p>22076I2207J510050360 - NONGOMA TO VRYHEID</p> <p>FROM NONGOMA TAXI RANK, TURN LEFT INTO R618, PROCEED ALONG R618 TO NGOME (DROP CAN BE MADE ONLY), PROCEED ALONG R618 AND TURN LEFT INTO R69, PROCEED ALONG TO VRYHEID TAXI RANK. OFFLOAD, LOAD AND RETURN ALONG FORWARD ROUTE IN REVERSE.</p>
12.4	<p>22076I22076I00050361 - NONGOMA TO PONGOLA</p> <p>FROM NONGOMA TAXI RANK, TURN RIGHT INTO R66, PROCEED ALONG R66 AND PASS MAHLANGASI (DROP CAN BE MADE), AND PROCEED TO MAGUDU ALONG R66, AT THE T JUNCTION TURN LEFT ALONG N2 ROAD, ENTERING TOWN, AND TURN RIGHT TO THE APPROVED TAXI RANK IN PONGOLA. OFF-LOAD, LOAD AND RETURN ALONG FORWARD ROUTE IN REVERSE.</p>
12.5	<p>22076I22077Z10050362 - NONGOMA TO MKHUZE</p> <p>FROM NONGOMA TAXI RANK, TURN LEFT TO MAIN ROAD AND PROCEED TO THE JUNCTION AND TAKE RIGHT ALONG R618 AT SIPHAMBANWENI, TURN LEFT ALONG P234, AND PASS EKUTHOKOZENI (PICK-UPS IS MADE SUBJECT TO CONDITION 5 BELOW), PROCEED ALONG P234 TO N2 AND CROSS OVER TO N2 TO MKHUZE MAIN ROAD AND TURN LEFT TO APPROVED TAXI RANK AT MKHUZE. OFFLOAD AND LOAD RETURN ALONG THE FORWARD ROUTE IN REVERSE.</p>
12.6	<p>22076I2207XJ10050363 - NONGOMA TO EMPANGENI</p> <p>FROM NONGOMA TAXI RANK TURN LEFT TO THE MAIN ROAD AT THE JUNCTION TURN RIGHT ALONG R618, AND PASS ALONG BUXEDEN AND HLABISA (NO PICK AND DROP MADE), PROCEED TO MATUBATUBA, AT THE N2 JUNCTION, TURN RIGHT INTO N2 AND PROCEED TO RICHARDS BAY (DROP IS MADE, NO PICK UPS), PROCEED ALONG R34 TO EMPANGENI AND DROP OFF ONLY PASSENGERS AT 'B' RANK AND PROCEED TO 'A' RANK. OFF-LOAD, LOAD AND RETURN ALONG THE FORWARD ROUTE IN REVERSE.</p> <p>ALTERNATIVE ROUTE FROM NONGOMA TAXI RANK, TURN RIGHT ALONG R66 AND PASS ULUNDI (NO PICK OR DROP) AND PROCEED TO MELMOTH ALONG R66 AND DROP WILL BE MADE ONLY, PROCEED ALONG R34 TO NDUNDULU (DROP ONLY), AND PROCEED ALONG R34 TO EMPANGENI. OFFLOAD AND LOAD AT EMPANGENI 'A' RANK AND RETURN ALONG THE FORWARD ROUTE IN REVERSE.</p>
12.7	<p>22076I11008Z10050364 - NONGOMA TO JOHANNESBURG</p> <p>FROM NONGOMA APPROVED TAXI RANK, TURN LEFT AT JUNCTION, TURN RIGHT INTO R618, PROCEED ALONG R618 INTO R69. PROCEED ALONG R69 AND PASS VRYHEID AND CROSS OVER INTO R33; AT BLOOD RIVIER T JUNCTION TURN RIGHT INTO R34, AND PASS UTRECHT AND NEWCASTLE (NO PICK UP OR DROP WILL BE MADE). AT NEWCASTLE TURN RIGHT INTO N11. PROCEED ALONG N11 TO VOLKRUST (REFRESHMENT POINT) (NO PICK UP), TURN LEFT INTO R23 AND PROCEED TO STANDERTON, HEIDELBERG AND BALFOUR (DROP CAN BE MADE, NO PICKS UPS), AND PROCEED INTO N3 SUBWAY AND TURN RIGHT INTO N3. PROCEED ALONG N3 TO JOHANNESBURG, AND PASS BOKSBURG, VOSLOORUS (NO PICK OR DROP) AND TURN LEFT INTO M2. PROCEED ALONG M2 AND TURN LEFT INTO RISSIK STREET, INTO WOLMARANS STREET, TURN RIGHT INTO WANDERERS STREET AND TURN LEFT INTO AN APPROVED TAXI RANK. OFFLOAD AND LOAD AND RETURN ALONG THE FORWARD ROUTE IN REVERSE.</p>



transport

Department:
Transport
Province of KwaZulu-Natal

GAZETTE

LGKZNG52-2023-MAR

REGION: ALL

1) Application Number: APP0151340	2) Gazette Number: LGKZNG52-2023-MAR
3) Applicant: SC SITHOLE ID NO. 7804065875088 Association: DUKUDUKU TAXI ASSOCIATION	4) Applicant Address: P O BOX 17 MTUBATUBA 3935
5) Existing Licence Holder: NOT APPLICABLE ID NO. NOT APPLICABLE	6) Existing Licence Holder Address: NOT APPLICABLE
7) Type of application: NEW OPERATING LICENCE	8) Operating Licence Number: LGKZN0603000585
9) Vehicle Type: MINIBUS	10) 1 X 13 (SEATED) + 0 (STANDING)
11) Region: UMKHANYAKUDE	
12.1	22074H22074400051951 - DUKUDUKU TO MTUBATUBA FROM KWANKUNZI PICK UP AND DROP OFF AT KWANKUNZI, KWAMTHEMBU, KHIPHINKUNZI SCHOOL KWAGAZU, KWATHEMBA AND TURN LEFT INTO R618, NTOKOZWENI, GAWUZA, B86, E22, ENYAMAZANENI, MGQWABAGQWABENI, E19, CHECKERS, ECROSINI, NATAL TIMBER, SAFCOL, 121, KWALAHUMLENZE, NORDALE THEN INTO MTUBATUBA TAXI RANK AND RETURN ALONG THE FORWARD ROUTE IN REVERSE
12.2	22074H22074H00051949 - DUKUDUKU TO ST LUCIA DEPART FROM DUKUDUKU NORTH (KHULA VILLAGE) PICK UP AND DROP OFF AT KWANTOMBELA, KWAMSIMANGO, KWALHUMIZINGWE, KWADUBE, KWAXABA, EDIBHENI, KWANKOSI, KWAMBOKAZI, KWASANGWENI, KWANGCULAZA, KWANTULI, AND KWAMKHWEBEZI. TURN LEFT INTO R618. DROP OFF AND PICK-UP AT KWAMKHWANAZI, WHITE CITY, NDONYANA, KWANDABA, KWASITHOLE, EPOWER, THAWULENI TO ST. LUCIA TAXI RANK AND RETURN THE FORWARD ROUTE IN REVERSE.
12.3	22074H22074H00051950 - DUKUDUKU TO MONZI DEPART FROM DUKUDUKU NORTH (KHULA VILLAGE) PICK UP AND DROP OFF AT KWANTOMBELA, KWAMSIMANGO, KWALHUMIZINGWE, KWADUBE, KWAXABA, EDIBHENI, KWANKOSI, KWAMBOKAZI, KWASANGWENI, KWANGCULAZA, KWANTULI, KWAMKHWEBEZI. TURN LEFT INTO R618 THEN INTO KHAYELISHA, NTOKOZWENI, GAWUZA, B86,22, EZINYAMENI, EMAGWABABENI, E19, CHECKERS, MONZI CLINIC, FROM CLINIC TO DUKUDUKU, RE-SETTLEMENT AND BACK TO MONZI ROAD, TURN LEFT AT ESLANGENI AND RETURN THE FORWARD ROUTE IN REVERSE.



transport

Department:
Transport
Province of KwaZulu-Natal

GAZETTE

LGKZNG52-2023-MAR

REGION: ALL

1) Application Number: APP0151368	2) Gazette Number: LGKZNG52-2023-MAR
3) Applicant: SP CELE ID NO. 5506155417083 Association: MTUBATUBA TAXI OWNERS L&L DISTANCE ASS.	4) Applicant Address: P O BOX 9155 ST. LUCIA 3936
5) Existing Licence Holder: NOT APPLICABLE ID NO. NOT APPLICABLE	6) Existing Licence Holder Address: NOT APPLICABLE
7) Type of application: NEW OPERATING LICENCE	8) Operating Licence Number: LGKZN0603000192
9) Vehicle Type: MINIBUS	10) 1 X 15 (SEATED) + 0 (STANDING)
11) Region: UMKHANYAKUDE	
12.1	2207442209QU10053396 - MTUBATUBA TO MANDENI FROM APPROVED TAXI RANK IN MTUBATUBA, TURN LEFT ON INYATHI ROAD, TURN LEFT ON RIVERVIEW ROAD, TURN RIGHT ON P237 ROAD, JOIN N2, BEFORE EMPANGENI, TURN RIGHT, JOIN ROAD R102, PASS EMPANGENI, PASS GINGINDLOVU, TURN RIGHT ON ROAD P459, STRAIGHT TO MANDENI TAXI RANK AND RETURN. RESTRICTION: ONLY DROPPING OF PASSENGERS IS ALLOWED.
12.2	220744220018410053408 - MTUBATUBATO DURBAN. 1. FROM APPROVED TAXI RANK IN MTUBATUBA, TURN LEFT ON INYATHI ROAD, LEFT ON RIVERVIEW ROAD, TURN RIGHT ON P237 ROAD, JOIN N2 ROAD, TURN LEFT, STRAIGHT EMPANGENI, TURN RIGHT TO ROAD R102, PASS EMPANGENI, STANGER, TONGAAT, VERULAM (DROPPING OFF PASSENGERS CAN ONLY BE DONE) THAN JOIN M41 ROAD, PASS GATEWAY AND JOIN M4, PROCEED STRAIGHT TO DURBAN, TURN RIGHT ON ARGYLE STREET, TURN LEFT ON UMNGENI ROAD, PROCEED TO LEOPARD ROAD, TURN RIGHT TO ALICE STREET STRAIGHT TO UMNGENI, TURN LEFT, PROCEED TO UMNGENI ROAD, STRAIGHT TO DURBAN STATION AND RETURN NO IMMEDIATE PASSENGERS BETWEEN THE TWO POINTS. RESTRICTIONS: NO PICKING UP ALONG THE ROUTE. ALTERNATIVE ROUTE. FROM APPROVED TAXI RANK IN MTUBATUBA, TURN LEFT IN INYATHI ROAD, TURN LEFT ON RIVERVIEW ROAD, TURN RIGHT ON P237 ROAD, JOIN N2, PROCEED STRAIGHT ON FREEWAY, PASS MTHUNZINI TOLLGATE, MVOTI PLAZA, TURN LEFT ON M4 ROAD, PASS BALLITO, MHLANGA, LALUCIA, STRAIGHT TO DURBAN, JOIN ARGYLE STREET, TURN LEFT UMNGENI ROAD, PROCEED LEOPARD ROAD, TURN RIGHT PROCEED TO WARWICK AVENUE, TURN RIGHT ALICE STREET, STRAIGHT TO UMNGENI ROAD, TURN LEFT, PROCEED ON UMNGENI ROAD, STRAIGHT TO DURBAN STATION AND RETURN. ALTERNATIVE ROUTE. FROM APPROVED TAXI RANK IN MTUBATUBA, TURN LEFT ON INYATHI ROAD, TURN LEFT ON RIVERVIEW, TURN RIGHT ON P237 ROAD, JOIN N2, TURN LEFT, PROCEED STRAIGHT PASS MTHUNZINI TOLLGATE, UMVOTI PLAZA, TONGATHI TOLLGATE PROCEED STRAIGHT, TURN LEFT ON ROAD R102, PROCEED STRAIGHT AND JOIN UMNGENI ROAD, TURN LEFT PROCEED AND UMNGENI ROAD, STRAIGHT TO DURBAN STATION AND RETURN. ONLY DROPPING OF PASSENGERS IS ALLOWED.
12.3	2207442207W310053398 - MTUBATUBA TO RICHARDS BAY FROM APPROVED TAXI RANK IN MTUBATUBA, TURN LEFT INYATHI ROAD, LEFT ON RIVERVIEW ROAD, TURN RIGHT ON P237 ROAD, JOIN N2, TURN LEFT, PROCEED STRAIGHT, TURN RIGHT ON D249, STRAIGHT TO ENSELENI, DROP AND PROCEED ON ROAD P517, CROSS N2, JOIN P231, STRAIGHT TO RICHARDS BAY AND RETURN.
12.4	2207442207TM10053401 - 7. MTUBATUBA TO HLUHLUWE. FROM APPROVED TAXI RANK IN MTUBATUBA TO APPROVED TAXI RANK IN HLUHLUWE, FROM MTUBATUBA TAXI RANK, STRAIGHT TO JOHN ROSS HIGHWAY, JOIN ROAD P327, TURN LEFT JOINING RIVERVIEW ROAD, TURN RIGHT AND PROCEED STRAIGHT JOINING N2 ROAD, PROCEED STRAIGHT JOINING P453, STRAIGHT TO HLUHLUWE TAXI RANK AND RETURN.



transport

Department:
Transport
Province of KwaZulu-Natal

GAZETTE

LGKZNG52-2023-MAR

REGION: ALL

1) Application Number: APP0151426	2) Gazette Number: LGKZNG52-2023-MAR
3) Applicant: IBM ZONDI ID NO. 7608286036085 Association: KEAST DRIFT TAXI OWNERS ASSOC.	4) Applicant Address: P O BOX 2498 TUGELA FERRY 3010
5) Existing Licence Holder: NOT APPLICABLE ID NO. NOT APPLICABLE	6) Existing Licence Holder Address: NOT APPLICABLE
7) Type of application: NEW OPERATING LICENCE	8) Operating Licence Number: NOTAVAILABLE
9) Vehicle Type: MINIBUS	10) 1 X 15 (SEATED) + 0 (STANDING)
11) Region: UMZINYATHI	
12.1	21004S21004S00056095 - KEATES DRIFT TO EMABOVINI. FROM KEATS DRIFT TO TAXI RANK INTO R33 INTO EMABOVINI, AND INTO D1268 PASS LATA, MKHUPHULA KWAMTOLO AND PASS KWA-JELASI STORE AND PROCEED TO EMABOVINI TAXI RANK AND RETURN.
12.2	21004S21004S00056096 - KEATES DRIFT TO MUDEN FROM KEATES DRIFT TAXI ON R33 TURN RIGHT ON R22 PICK AND DROP UNTIL T- JUNCTION OF MUDEN INTO GREYTOWN ROAD TURN INTO MUDEN AND PROCEED TO MUDEN TAXI RANK AND RETURN TO KEATES DRIFT.
12.3	21004S21004S00056100 - KEATES DRIFT TO TUGELA FERRY FROM KEATS DRIFT TAXI RANK ON R33, INTO DUNDEE ROAD, PASS TUGELA FERRY AND PASS FABENI, KOPI, MZISHO, CHURCH OF SCOTLAND HOSPITAL ALONG R33 ROAD, AND PROCEED TO TUGELA FERRY TAXI RANK AND RETURN.
12.4	21004S2100H310056098 - KEATES DRIFT TO PIETERMARITZBURG AND RETURN FROM KEATES DRIFT TAXI RANK ON R33, INTO GREYTOWN ROAD, ON THE T-JUNCTION OF R33, TURN INTO R74, TURN RIGHT INTO DURBAN ROAD, ON THE SECOND ROBOT TURN LEFT JOIN R33 AND PASS NEWHARNOVER, MPOLWENI, DROP PASSENGERS, AND PROCEED TO PIETERMARITZBURG, INTO CHURCH STREET AND PROCEED TO PIETERMARITZBURG APPROVED TAXI RANK AND RETURN.
12.5	21006S21004R10056057 - KEAST DRIFT TO DURBAN FROM THE RANK OF R33 GREYTOWN ROUTE ON T JUNCTION OF R33 AND R74, TURN RIGHT TO JOIN DURBAN ROAD ON THE SECOND ROBOT, TURN LEFT AND JOIN R33 PM BURG ROAD STRAIGHT TO JOIN CHURCH STREET, TURN LEFT TO COMMERCIAL ROAD DIRECT TO N3, TURN LEFT TO OLD MAIN ROAD TO PINETOWN AND DROP OUR PASSENGERS IN ALL THE RANKS IN PINETOWN. FROM PINETOWN REJOIN N3 TO DURBAN AND DROP OUR PASSENGERS BACK TO KEATS DRIFT.
12.6	21006S21006S00056058 - KEATES DRIFT TO GREYTOWN FROM KEATES DRIFT TO GREYTOWN AND RETURN FROM THE RANK OF R33 DUNDEE GREYTOWN ROUTE PICK AND DROP EMAWOZENI, INGOME, KWASHOBENI T JUNCTION OF ROAD R74 THEN TURN RIGHT JOIN DURBAN STREET TURN LEFT TO MAITLAND STREET TO SARGEANT STREET ON OFF LOAD PASSENGERS THERE SOME TIMES WE DELIVER PASSENGERS AROUND IN TOWN AND IN HOSPITAL AS WELL AS TO TAXI RANK IN SARGEANT STREET. TAKE PASSENGERS FROM GREYTOWN AND RETURN TO KEATES DRIFT AND DOING THE SAMETHING DONE WHEN GOING TO GREYTOWN. ON ARRIVAL TO KEATES DRIFT WE DELIVER PASSENGERS TO ESIPHONGWENI, FABENI, KOPI, EMBONGWENI WE TURN TO PASSENGERS TO KWANXAMALALA AND RETURN.
12.7	KZPRERC2704175 - KEATES DRIFT TO JOHANNESBURG FROM KEATES DRIFT ON R33 DUNDEE ROAD PASS DUNDEE, NEWCASTLE, VOLKRUST STANDERTON, HELDELBURG AND JOIN N3 TO PROCEED TO BOKSBURG VOLSOORUS TAXI RANK PROCEED ALONG BARRY MARIS ROAD R21 MET M43 ON RAMP INTO N3 PROCEED WITH N3 TO M17 OFF RAMP INTO OFF LOAD AND RETURN ALONG FORWARD ROUTE INTO OFF RAMP BENROSE ROSE TURN RIGHT INTO VICKERS ROAD TURN LEFT INTO MAIN REEF ROAD TURN LEFT INTO UNDERSON STREET TURN LEFT AND TURN RIGHT INTO FARADAY TAXI RANK DROP OFF. TURN RIGHT INTO VONVILLEGH STREET DROP OFF, TURN LEFT INTO JEPPE STREET DROP OFF TURN RIGHT INTO SAUER STREET AND DROP OFF BREE TURN LEFT INTO TWIST STREET AND DROP TURN RIGHT INTO NOORD STREET DROP OFF AND RETURN INTO KWAMAIMAI TEMPORARY TAXI RANK
12.8	KZPRERC2704322 - KEATES DRIFT TO WEENEN FROM KEATES DRIFT ON R TAXI RANK TURN RIGHT INTO D276, TURN RIGHT INTO RETIEF STREET THEN TURN RIGHT INTO VOORTREKKER STREET, TURN LEFT INTO VALLEY STREET STRAIGHT AND THEN TURN RIGHT INTO WEENEN TAXI RANK DROP OFF AND PICK UP AND RETURN WITH PASSENGERS USING THE SAME ROUTE.



transport

Department:
Transport
Province of KwaZulu-Natal

GAZETTE

LGKZNG52-2023-MAR

REGION: ALL

1) Application Number: APP0151450	2) Gazette Number: LGKZNG52-2023-MAR
3) Applicant: MJ ZONDI ID NO. 8505016090086 Association: KEAST DRIFT TAXI OWNERS ASSOC.	4) Applicant Address: NGOME AREA GREYTOWN 3252
5) Existing Licence Holder: NOT APPLICABLE ID NO. NOT APPLICABLE	6) Existing Licence Holder Address: NOT APPLICABLE
7) Type of application: NEW OPERATING LICENCE	8) Operating Licence Number: NOTAVAILABLE
9) Vehicle Type: MINIBUS	10) 1 X 15 (SEATED) + 0 (STANDING)
11) Region: UMZINYATHI	
12.1	21004S21004S00056095 - KEATES DRIFT TO EMABOVINI. FROM KEATS DRIFT TO TAXI RANK INTO R33 INTO EMABOVINI, AND INTO D1268 PASS LATA, MKHUPHULA KWAMTOLO AND PASS KWA-JELASI STORE AND PROCEED TO EMABOVINI TAXI RANK AND RETURN.
12.2	21004S21004S00056096 - KEATES DRIFT TO MUDEN FROM KEATES DRIFT TAXI ON R33 TURN RIGHT ON R22 PICK AND DROP UNTIL T- JUNCTION OF MUDEN INTO GREYTOWN ROAD TURN INTO MUDEN AND PROCEED TO MUDEN TAXI RANK AND RETURN TO KEATES DRIFT.
12.3	21004S21004S00056100 - KEATES DRIFT TO TUGELA FERRY FROM KEATS DRIFT TAXI RANK ON R33, INTO DUNDEE ROAD, PASS TUGELA FERRY AND PASS FABENI, KOPI, MZISHO, CHURCH OF SCOTLAND HOSPITAL ALONG R33 ROAD, AND PROCEED TO TUGELA FERRY TAXI RANK AND RETURN.
12.4	21004S2100H310056098 - KEATES DRIFT TO PIETERMARITZBURG AND RETURN FROM KEATES DRIFT TAXI RANK ON R33, INTO GREYTOWN ROAD, ON THE T-JUNCTION OF R33, TURN INTO R74, TURN RIGHT INTO DURBAN ROAD, ON THE SECOND ROBOT TURN LEFT JOIN R33 AND PASS NEWHARNOVER, MPOLWENI, DROP PASSENGERS, AND PROCEED TO PIETERMARITZBURG, INTO CHURCH STREET AND PROCEED TO PIETERMARITZBURG APPROVED TAXI RANK AND RETURN.
12.5	21006S21004R10056057 - KEAST DRIFT TO DURBAN FROM THE RANK OF R33 GREYTOWN ROUTE ON T JUNCTION OF R33 AND R74, TURN RIGHT TO JOIN DURBAN ROAD ON THE SECOND ROBOT, TURN LEFT AND JOIN R33 PM BURG ROAD STRAIGHT TO JOIN CHURCH STREET, TURN LEFT TO COMMERCIAL ROAD DIRECT TO N3, TURN LEFT TO OLD MAIN ROAD TO PINETOWN AND DROP OUR PASSENGERS IN ALL THE RANKS IN PINETOWN. FROM PINETOWN REJOIN N3 TO DURBAN AND DROP OUR PASSENGERS BACK TO KEATS DRIFT.
12.6	21006S21006S00056058 - KEATES DRIFT TO GREYTOWN FROM KEATES DRIFT TO GREYTOWN AND RETURN FROM THE RANK OF R33 DUNDEE GREYTOWN ROUTE PICK AND DROP EMAWOZENI, INGOME, KWASHOBENI T JUNCTION OF ROAD R74 THEN TURN RIGHT JOIN DURBAN STREET TURN LEFT TO MAITLAND STREET TO SARGEANT STREET ON OFF LOAD PASSENGERS THERE SOME TIMES WE DELIVER PASSENGERS AROUND IN TOWN AND IN HOSPITAL AS WELL AS TO TAXI RANK IN SARGEANT STREET. TAKE PASSENGERS FROM GREYTOWN AND RETURN TO KEATES DRIFT AND DOING THE SAMETHING DONE WHEN GOING TO GREYTOWN. ON ARRIVAL AT KEATES DRIFT WE DELIVER PASSENGERS TO ESIPHONGWENI, FABENI, KOPI, EMBONGWENI WE TURN TO PASSENGERS TO KWANXAMALALA AND RETURN.
12.7	KZPRERC2704175 - KEATES DRIFT TO JOHANNESBURG FROM KEATES DRIFT ON R33 DUNDEE ROAD PASS DUNDEE, NEWCASTLE, VOLKRUST STANDERTON, HELDELBURG AND JOIN N3 TO PROCEED TO BOKSBURG VOLSOORUS TAXI RANK PROCEED ALONG BARRY MARIS ROAD R21 MET M43 ON RAMP INTO N3 PROCEED WITH N3 TO M17 OFF RAMP INTO OFF LOAD AND RETURN ALONG FORWARD ROUTE INTO OFF RAMP BENROSE ROSE TURN RIGHT INTO VICKERS ROAD TURN LEFT INTO MAIN REEF ROAD TURN LEFT INTO UNDERSON STREET TURN LEFT AND TURN RIGHT INTO FARADAY TAXI RANK DROP OFF. TURN RIGHT INTO VONVILLEGH STREET DROP OFF, TURN LEFT INTO JEPPE STREET DROP OFF TURN RIGHT INTO SAUER STREET AND DROP OFF BREE TURN LEFT INTO TWIST STREET AND DROP TURN RIGHT INTO NOORD STREET DROP OFF AND RETURN INTO KWAMAIMAI TEMPORARY TAXI RANK
12.8	KZPRERC2704322 - KEATES DRIFT TO WEENEN FROM KEATES DRIFT ON R TAXI RANK TURN RIGHT INTO D276, TURN RIGHT INTO RETIEF STREET THEN TURN RIGHT INTO VOORTREKKER STREET, TURN LEFT INTO VALLEY STREET STRAIGHT AND THEN TURN RIGHT INTO WEENEN TAXI RANK DROP OFF AND PICK UP AND RETURN WITH PASSENGERS USING THE SAME ROUTE.



transport

Department:
Transport
Province of KwaZulu-Natal

GAZETTE

LGKZNG52-2023-MAR

REGION: ALL

1) Application Number: APP0151485	2) Gazette Number: LGKZNG52-2023-MAR
3) Applicant: LB NGUBANE ID NO. 8106245716086 Association: KEAST DRIFT TAXI OWNERS ASSOC.	4) Applicant Address: P O BOX 2459 TUGELA FERRY 3010
5) Existing Licence Holder: NOT APPLICABLE ID NO. NOT APPLICABLE	6) Existing Licence Holder Address: NOT APPLICABLE
7) Type of application: NEW OPERATING LICENCE	8) Operating Licence Number: NOTAVAILABLE
9) Vehicle Type: MINIBUS	10) 1 X 15 (SEATED) + 0 (STANDING)
11) Region: UMZINYATHI	
12.1	21004S21004S00056095 - KEATES DRIFT TO EMABOVINI. FROM KEATS DRIFT TO TAXI RANK INTO R33 INTO EMABOVINI, AND INTO D1268 PASS LATA, MKHUPHULA KWAMTOLO AND PASS KWA-JELASI STORE AND PROCEED TO EMABOVINI TAXI RANK AND RETURN.
12.2	21004S21004S00056096 - KEATES DRIFT TO MUDEN FROM KEATES DRIFT TAXI ON R33 TURN RIGHT ON R22 PICK AND DROP UNTIL T- JUNCTION OF MUDEN INTO GREYTOWN ROAD TURN INTO MUDEN AND PROCEED TO MUDEN TAXI RANK AND RETURN TO KEATES DRIFT.
12.3	21004S21004S00056100 - KEATES DRIFT TO TUGELA FERRY FROM KEATS DRIFT TAXI RANK ON R33, INTO DUNDEE ROAD, PASS TUGELA FERRY AND PASS FABENI, KOPI, MZISHO, CHURCH OF SCOTLAND HOSPITAL ALONG R33 ROAD, AND PROCEED TO TUGELA FERRY TAXI RANK AND RETURN.
12.4	21004S2100H310056098 - KEATES DRIFT TO PIETERMARITZBURG AND RETURN FROM KEATES DRIFT TAXI RANK ON R33, INTO GREYTOWN ROAD, ON THE T-JUNCTION OF R33, TURN INTO R74, TURN RIGHT INTO DURBAN ROAD, ON THE SECOND ROBOT TURN LEFT JOIN R33 AND PASS NEWHARNOVER, MPOLWENI, DROP PASSENGERS, AND PROCEED TO PIETERMARITZBURG, INTO CHURCH STREET AND PROCEED TO PIETERMARITZBURG APPROVED TAXI RANK AND RETURN.
12.5	21006S21004R10056057 - KEAST DRIFT TO DURBAN FROM THE RANK OF R33 GREYTOWN ROUTE ON T JUNCTION OF R33 AND R74, TURN RIGHT TO JOIN DURBAN ROAD ON THE SECOND ROBOT, TURN LEFT AND JOIN R33 PM BURG ROAD STRAIGHT TO JOIN CHURCH STREET, TURN LEFT TO COMMERCIAL ROAD DIRECT TO N3, TURN LEFT TO OLD MAIN ROAD TO PINETOWN AND DROP OUR PASSENGERS IN ALL THE RANKS IN PINETOWN. FROM PINETOWN REJOIN N3 TO DURBAN AND DROP OUR PASSENGERS BACK TO KEATS DRIFT.
12.6	21006S21006S00056058 - KEATES DRIFT TO GREYTOWN FROM KEATES DRIFT TO GREYTOWN AND RETURN FROM THE RANK OF R33 DUNDEE GREYTOWN ROUTE PICK AND DROP EMAWOZENI, INGOME, KWASHOBENI T JUNCTION OF ROAD R74 THEN TURN RIGHT JOIN DURBAN STREET TURN LEFT TO MAITLAND STREET TO SARGEANT STREET ON OFF LOAD PASSENGERS THERE SOME TIMES WE DELIVER PASSENGERS AROUND IN TOWN AND IN HOSPITAL AS WELL AS TO TAXI RANK IN SARGEANT STREET. TAKE PASSENGERS FROM GREYTOWN AND RETURN TO KEATES DRIFT AND DOING THE SAMETHING DONE WHEN GOING TO GREYTOWN. ON ARRIVAL TO KEATES DRIFT WE DELIVER PASSENGERS TO ESIPHONGWENI, FABENI, KOPI, EMBONGWENI WE TURN TO PASSENGERS TO KWANXAMALALA AND RETURN.
12.7	KZPRERC2704175 - KEATES DRIFT TO JOHANNESBURG FROM KEATES DRIFT ON R33 DUNDEE ROAD PASS DUNDEE, NEWCASTLE, VOLKRUST STANDERTON, HELDELBURG AND JOIN N3 TO PROCEED TO BOKSBURG VOLSOORUS TAXI RANK PROCEED ALONG BARRY MARIS ROAD R21 MET M43 ON RAMP INTO N3 PROCEED WITH N3 TO M17 OFF RAMP INTO OFF LOAD AND RETURN ALONG FORWARD ROUTE INTO OFF RAMP BENROSE ROSE TURN RIGHT INTO VICKERS ROAD TURN LEFT INTO MAIN REEF ROAD TURN LEFT INTO UNDERSON STREET TURN LEFT AND TURN RIGHT INTO FARADAY TAXI RANK DROP OFF. TURN RIGHT INTO VONVILLEGH STREET DROP OFF, TURN LEFT INTO JEPPE STREET DROP OFF TURN RIGHT INTO SAUER STREET AND DROP OFF BREE TURN LEFT INTO TWIST STREET AND DROP TURN RIGHT INTO NOORD STREET DROP OFF AND RETURN INTO KWAMAIMAI TEMPORARY TAXI RANK
12.8	KZPRERC2704322 - KEATES DRIFT TO WEENEN FROM KEATES DRIFT ON R TAXI RANK TURN RIGHT INTO D276, TURN RIGHT INTO RETIEF STREET THEN TURN RIGHT INTO VOORTREKKER STREET, TURN LEFT INTO VALLEY STREET STRAIGHT AND THEN TURN RIGHT INTO WEENEN TAXI RANK DROP OFF AND PICK UP AND RETURN WITH PASSENGERS USING THE SAME ROUTE.



transport

Department:
Transport
Province of KwaZulu-Natal

GAZETTE

LGKZNG52-2023-MAR

REGION: ALL

1) Application Number: APP0151509	2) Gazette Number: LGKZNG52-2023-MAR
3) Applicant: SM MKIZE ID NO. 8806055705083 Association: A RANK TAXI ASSOCIATION	4) Applicant Address: P O BOX 7495 EMPANGENI RAIL 3910
5) Existing Licence Holder: B MKHIZE ID NO. 5303115472089	6) Existing Licence Holder Address: DECEASED 4004
7) Type of application: DECEASED TRANSFER AND NEW OPERATING LICENCE	8) Operating Licence Number: LKNKZN0111741
9) Vehicle Type: MINIBUS	10) 1 X 15 (SEATED) + 0 (STANDING)
11) Region: KING CETSHWAYO	
12.1	2207XJ2207W300052056 - A-RANK TO RICHARDS BAY FROM APPROVED A-RANK INTO R34, INTO JOHN ROSS HIGHWAY TO RICHARDSBAY C.B.D. APPROVED TAXI RANK, RETURN WITH PASSENGERS.
12.2	2207XJ22071T10052057 - A-RANK TO ESHOWE FROM APPROVED A-RANK INTO R34, INTO R66 INTO OSBORN ROAD TO ESHOWE RANK PICK AND DROP AND RETURN WITH PASSENGERS.
12.3	2207XJ2206Y410052058 - A-RANK TO MELMOTH FROM APPROVED A-RANK INTO R34 INTO PIET RETIEF INTO REKENHOLDM INTO VICTORIA STREET TO MELMOTH RANK PICK AND DROP AND RETURN WITH PASSENGERS.
12.4	2207XJ2207J510052059 - A-RANK TO VRYHEID FROM APPROVED A-RANK R34 INTO EAST STREET INTO CHURCH STREET INTO VRYHEID PLAZA PICK AND DROP AND RETURN WITH PASSENGERS.
12.5	2207XJ2202BQ10052061 - A-RANK TO NEWCASTLE FROM APPROVED A-RANK INTO R34 INTO NII KERK HAND INTO VOORTREKKER & PROCEED TO NEWCASTLE TAXI RANK AND RETURN WITH PASSENGERS.
12.6	2207XJ2206LS10052063 - A-RANK TO DURBAN FROM APPROVED A-RANK R34, N2, M27, M4, R102, M17 TO DURBAN STATION AND PASS BEREJA AND RETURN WITH PASSENGERS.
12.7	2207XJ2207XJ00052064 - A-RANK TO EMPANGENI FROM APPROVED A-RANK R34, R68 FORTH LIOUS BABANANGU INTO NQUTHU TAXI RANK TO EMPANGENI WITH PASSENGERS.
12.8	2207XJ2207EP10052065 - A-RANK TO NKANDLA FROM APPROVED A-RANK R34, PIET RETIEF, R226, P503, TO NKANDLA AND RETURN WITH PASSENGERS.
12.9	2207XJ2206WA10052066 - A-RANK TO MANDINI FROM APPROVED A-RANK R34, BRYN STREET INTO OK BAZAAR HANDSON ROAD, TANNER ROAD, N2 PASS GINGINDLOVU AND PROCEED TO MANDENI TAXI RANK AND RETURN WITH PASSENGERS.
12.10	2207XJ2202EN10052067 - A-RANK TO ESTCOURT FROM APPROVED A-RANK R34, BIYELA STREET, BRYN STREET, OK BAZAAR, HANDSON ROAD, TANNER ROAD, N2, PASS GINGINDLOVU PASS MANDENI PASS TUGELA, MAPHUMULO PASS GREYTOWN ALONG R74 PASS MOOI-RIVER ALONG R622, R103, DIAMOND ROAD, HARDING STREET, ALEXANDER STREET TO ESTCOURT AND RETURN WITH PASSENGERS.
12.11	2207XJ2207XJ00052068 - A-RANK TO MKUZE FROM APPROVE A-RANK R34 BIYELA STREET, BRYN STREET, OK BAZAAR, UNION STREET, Z.S. M ROAD N2 PASS NSELENI INTO R102 PASS MTUBATUBA ALONG P237 PASS HLUHLUWE AND PROCEED TO MKUZE AND RETURN WITH PASSENGERS.



transport

Department:
Transport
Province of KwaZulu-Natal

GAZETTE

LGKZNG52-2023-MAR

REGION: ALL

1) Application Number: APP0151573	2) Gazette Number: LGKZNG52-2023-MAR
3) Applicant: BX NZAMA ID NO. 7206295342089 Association: KRANSKOP TAXI ASSOCIATION	4) Applicant Address: BOX 131 KRANSKOP 3268
5) Existing Licence Holder: NOT APPLICABLE ID NO. NOT APPLICABLE	6) Existing Licence Holder Address: NOT APPLICABLE
7) Type of application: NEW OPERATING LICENCE	8) Operating Licence Number: NOTAVAILABLE
9) Vehicle Type: MINIBUS	10) 1 X 15 (SEATED) + 0 (STANDING)
11) Region: UMGUNGUNDLOVU	
12.1	2202C722068T10054174 - KRANSKOP TO PIETERMARITZBURG AND RETURN FROM KRANSKOP TAXI RANK TURN RIGHT ALWYN STREET AND JOIN MAIN ROAD, FROM MAIN ROAD TURN RIGHT R74 AND THEN TURN LEFT AHERNS R33 TO LEFT MISPAH R33 DELIVER PASSENGERS TO PIETERMARITZBURG ON R33 ROAD, PICK AND DROP NEW HANOVER, MPOLWENI UNTIL PIETERMARITZBURG CHURCH STREET AND DELIVER THE PASSENGERS TOWN TO MASUKWANA TAXI ASSOCIATION AND RETURN.
12.2	2207KA1205GJ10054181 - KRANSKOP TO JOHANNESBURG AND RETURN. FROM KRANSKOP TAXI RANK JOIN ALWYN STREET AND TURN RIGHT AT MAIN ROAD STRAIGHT TO R74 TURN RIGHT AT R74 PASS GREYTOWN TO WEENEN, JOIN R104 TO N11, FROM N11 TO N3 AND M1 IN JOHANNESBURG FROM M1 JOIN JOE SLOVO STREET TO ANDERSON STREET AND THEN TO COMMISSION INTO WANDERES TAXI AND RETURN.
12.3	2207KA22027Q10054167 - KRANSKOP TO STANGER AND RETURN. FROM KRANSKOP TAXI RANK TO ALWYN STREET AND TURN TO MAIN ROAD, FROM MAIN ROAD TURN LEFT R74 PASS MAPHUMALO STRAIGHT TO STANGER AT STANGER R74 TURN RIGHT KINGSHAKA ROAD AND LEFT LINK ROAD FROM LINK ROAD TURN RIGHT TO BALCOMB STREET AND RIGHT TO STANGER TAXI RANK AND RETURN.
12.4	2207KA2202C700054172 - KRANSKOP TO GREYTOWN. FROM KRANSKOP TAXI RANK TURN RIGHT ALWYN STREET, FROM ALWYN STREET TURN RIGHT MAIN ROAD AND TURN RIGHT R74 STRAIGHT TO GREYTOWN FROM DURBAN STREET TURN LEFT MAIKLAND STREET AND TURN RIGHT SARGEANT STREET TO GREYTOWN TAXI RANK AND RETURN.
12.5	2207KA2206LS10054162 - KRANSKOP TO DURBAN AND RETURN: FROM KRANSKOP TAXI RANK TURN RIGHT TO ALWYN STREET, FROM ALWYN TURN RIGHT TO MAIN ROAD, AND THEN TURN LEFT TO R74 DOWN TO STANGER. FROM STANGER JOIN N2 STRAIGHT TO DURBAN FROM N2 TURN LEFT TO M41 AND TURN LEFT TO M4, JOIN M17 FROM M4 TO UMGANGI ROAD AND TURN RIGHT TO LEOPOLD ROAD FROM THERE TO M13 BERE, TURN RIGHT TO WARWICK AVENUE FROM M13 BERE AND THEN JOIN M4 NORTH COAST ALICE STREET TO YMCA RANK IN DURBAN AND RETURN.
12.6	2207KA2206WA10054166 - FROM KRANSKOP TO MANDINI AND RETURN FROM KRANSKOP TAXI RANK TO ALWYN STREET FROM ALWYN STREET TURN RIGHT TO MAIN TURN LEFT KWAJIM R74 TIO P110 AND TURN LEFT R102, FROM R102 TOP P415 AND TURN RIGHT TO P459 AND LEFT MANDINI TAXI RANK AND RETURN.
12.7	2207KA2207EP10054176 - KRANSKOP TO NKANDLA AND RETURN. FROM KRANSKOP TAXI RANK TURN RIGHT ALWYN STREET AND LEFT TO MAIN ROAD, FROM MAIN ROAD TURN LEFT P162 PICK AND DROP MAKHABELENI, DOLWANE AND NSUZE AREA TO NKANDLA TURN RIGHT HADEBE STREET THEN RIGHT TO NKANDLA TAXI RANK AND RETURN.
12.8	2207KA2207KA00054169 - KRANSKOP TO MAPHUMALO AND RETURN. FROM KRANSKOP TAXI RANK JOIN ALWYN STREET AND RIGHT MAIN ROAD, FROM MAIN ROAD TURN LEFT R74 PASS KWAMXHOSA RANK PICK AND DROP RIGHT TO KWAMAPHUMALO. FROM R74 TURN RIGHT D893 TO MAPHUMALO TAXI RANK AND RETURN.
12.9	2207KA2207KA00054178 - KRANSKOP TO NTUNJAMBALI AND RETURN. FROM KRANSKOP TAXI RANK TURN RIGHT ALWYN STREET TO MAIN ROAD, TURN LEFT TO MAIN ROAD STRAIGHT TO D1338 NTUNJAMBALI RANK PICK AND DROP AND RETURN.
12.10	2207KA2207KA00054180 - KRANSKOP TO NDONDONDWANE AND RETURN FROM KRANSKOP TAXI RANK TURN RIGHT ALWYN STREET AND THEN TO MAIN ROAD, TAKE LEFT FROM ALWYN AND PASS NTUNJAMBALI TO NDONDONDWANE TAXI RANK USING D881 AND RETURN - PICK AND DROP.
12.11	2207KA2207XJ10054164 - KRANSKOP TO EMPANGENI AND RETURN FROM KRANSKOP TAXI RANK TO ALWYN STREET TURN RIGHT TO MAIN ROAD AND THEN TURN LEFT TO P74, FROM P74 TURN LEFT AT KWAJIM TO P110, TURN LEFT TO R102, FROM P110 STRAIGHT TO GINGINDLOVU AND LEFT R66 TO RIGHT R102 AGAIN STRAIGHT TO EMPANGENI, AT EMPANGENI RAIL TAXI RANK OFF LOAD AND CONTINUE TO EMPANGENI TOP RANK, FROM EMPANGENI RAIL TAXI RANK TURN RIGHT TO TANNER ROAD TO MAIN ROAD TO MAXWELL STREET AND THEN TURN LEFT TO BYNNE STREET AND TURN RIGHT TO EMPANGENI TOP RANK AND RETURN.



transport

Department:
Transport
Province of KwaZulu-Natal

GAZETTE

LGKZNG52-2023-MAR

REGION: ALL

1) Application Number: APP0151579	2) Gazette Number: LGKZNG52-2023-MAR
3) Applicant: T NZAMA ID NO. 9307166174086 Association: KRANSKOP TAXI ASSOCIATION	4) Applicant Address: P O BOX 92 KRANSKOP 3268
5) Existing Licence Holder: NOT APPLICABLE ID NO. NOT APPLICABLE	6) Existing Licence Holder Address: NOT APPLICABLE
7) Type of application: NEW OPERATING LICENCE	8) Operating Licence Number: NOTAVAILABLE
9) Vehicle Type: MINIBUS	10) 1 X 15 (SEATED) + 0 (STANDING)
11) Region: UMGUNGUNDLOVU	
12.1	2202C722068T10054174 - KRANSKOP TO PIETERMARITZBURG AND RETURN FROM KRANSKOP TAXI RANK TURN RIGHT ALWYN STREET AND JOIN MAIN ROAD, FROM MAIN ROAD TURN RIGHT R74 AND THEN TURN LEFT AHERNS R33 TO LEFT MISPAH R33 DELIVER PASSENGERS TO PIETERMARITZBURG ON R33 ROAD, PICK AND DROP NEW HANOVER, MPOLWENI UNTIL PIETERMARITZBURGIN CHURCH STREET AND DELIVER THE PASSENGERS TOWN TO MASUKWANA TAXI ASSOCIATION AND RETURN.
12.2	2207KA1205GJ10054181 - KRANSKOP TO JOHANNESBURG AND RETURN. FROM KRANSKOP TAXI RANK JOIN ALWYN STREET AND TURN RIGHT AT MAIN ROAD STRAIGHT TO R74 TURN RIGHT AT R74 PASS GREYTOWN TO WEENEN, JOIN R104 TO N11, FROM N11 TO N3 AND M1 IN JOHANNESBURG FROM M1 JOIN JOE SLOVO STREET TO ANDERSON STREET AND THEN TO COMMITION INTO WANDERES TAXI AND RETURN.
12.3	2207KA22027Q10054167 - KRANSKOP TO STANGER AND RETURN. FROM KRANSKOP TAXI RANK TO ALWYN STREET AND TURN TO MAIN ROAD, FROM MAIN ROAD TURN LEFT R74 PASS MAPHUMALO STRAIGHT TO STANGER AT STANGER R74 TURN RIGHT KINGSHAKA ROAD AND LEFT LINK ROAD FROM LINK ROAD TURN RIGHT TO BALCOMB STREET AND RIGHT TO STANGER TAXI RANK AND RETURN.
12.4	2207KA2202C70054172 - KRANSKOP TO GREYTOWN. FROM KRANSKOP TAXI RANK TURN RIGHT ALWYN STREET, FROM ALWYN STREET TURN RIGHT MAIN ROAD AND TURN RIGHT R74 STRAIGHT TO GREYTOWN FROM DURBAN STREET TURN LEFT MAIKLAND STREET AND TURN RIGHT SARGEANT STREET TO GREYTOWN TAXI RANK AND RETURN.
12.5	2207KA2206LS10054162 - KRANSKOP TO DURBAN AND RETURN: FROM KRANSKOP TAXI RANK TURN RIGHT TO ALWYN STREET, FROM ALWYN TURN RIGHT TO MAIN ROAD, AND THEN TURN LEFT TO R74 DOWN TO STANGER. FROM STANGER JOIN N2 STRAIGHT TO DURBAN FROM N2 TURN LEFT TO M41 AND TURN LEFT TO M4, JOIN M17 FROM M4 TO UMGANGI ROAD AND TURN RIGHT TO LEOPOLD ROAD FROM THERE TO M13 BERE, TURN RIGHT TO WARWICK AVENUE ROM M13 BERE AND THEN JOIN M4 NORTH COAST ALICE STREET TO YMCA RANK IN DURBAN AND RETURN.
12.6	2207KA2206WA10054166 - FROM KRANSKOP TO MANDINI AND RETURN FROM KRANSKOP TAXI RANK TO ALWYN STREET FROM ALWYN STREET TURN RIGHT TO MAIN TURN ELFT KWAJIM R74 TIO P110 AND TURN LEFT R102, FROM R102 TOP P415 AND TURN RIGHT TO P459 AND LEFT MANDINI TAXI RANK AND RETURN.
12.7	2207KA2207EP10054176 - KRANSKOP TO NKANDLA AND RETURN. FROM KRANSKOP TAXI RANK TURN RIGHT ALWYN STREET AND LEFT TO MAIN ROAD, FROM MAIN ROAD TURN LEFT P162 PICK AND DROP MAKHABELENI, DOLWANE AND NSUZE AREA TO NKANDLA TURN RIGHT HADEBE STREET THEN RIGHT TO NKANDLA TAXI RANK AND RETURN.
12.8	2207KA2207KA00054169 - KRANSKOP TO MAPHUMALO AND RETURN. FROM KRANSKOP TAXI RANK JOIN ALWYN STREET AND RIGHT MAIN ROAD, FROM MAIN ROAD TURN LEFT R74 PASS KWAMXHOSA RANK PICK AND DROP RIGHT TO KWAMAPHUMALO. FROM R74 TURN RIGHT D893 TO MAPHUMALO TAXI RANK AND RETURN.
12.9	2207KA2207KA00054178 - KRANSKOP TO NTUNJAMBALI AND RETURN. FROM KRANSKOP TAXI RANK TURN RIGHT ALWYN STREET TO MAIN ROAD, TURN LEFT TO MAIN ROAD STRAIGHT TO D1338 NTUNJAMBILI RANK PICK AND DROP AND RETURN.
12.10	2207KA2207KA00054180 - KRANSKOP TO NDONDONDWANE AND RETURN FROM KRANSKOP TAXI RANK TURN RIGHT ALWYN STREET AND THEN TO MAIN ROAD, TAKE LEFT FROM ALWYN AND PASS NTUNJAMBILI TO NDONDONDWANE TAXI RANK USING D881 AND RETURN - PICK AND DROP.
12.11	2207KA2207XJ10054164 - KRANSKOP TO EMPANGENI AND RETURN FROM KRANSKOP TAXI RANK TO ALWYN STREET TURN RIGHT TO MAN ROAD AND THEN TURN LEFT TO P74, FROM P74 TURN LEFT AT KWAJIM TO P110, TURN LEFT TO R102, FROM P110 STRAIGHT TO GINGINDLOVU AND LEFT R66 TO RIGHT R102 AGAIN STRAIGHT TO EMPANGENI, AT EMPANGENI RAIL TAXI RANK OFF LOAD AND CONTINUE TO EMPANGENI TOP RANK, FROM EMPAMGENI RAIL TAXI RANK TURN RIGHT TO TANNER ROAD TO MAIN ROAD TO MAXWELL STREET AND THEN TURN LEFT TO BYNNE STREET AND TURN RIGHT TO EMPANGENI TOP RANK AND RETURN.



transport

Department:
Transport
Province of KwaZulu-Natal

GAZETTE

LGKZNG52-2023-MAR

REGION: ALL

1) Application Number: APP0151626	2) Gazette Number: LGKZNG52-2023-MAR
3) Applicant: BB MASANGO ID NO. 6508085569081 Association: MANDINI-SUNDUMBILI AND TUGELA TAXI O.A	4) Applicant Address: P O BOX 31 MANDENI 4490
5) Existing Licence Holder: NOT APPLICABLE ID NO. NOT APPLICABLE	6) Existing Licence Holder Address: NOT APPLICABLE
7) Type of application: NEW OPERATING LICENCE	8) Operating Licence Number: NOTAVAILABLE
9) Vehicle Type: MINIBUS	10) 1 X 13 (SEATED) + 0 (STANDING)
11) Region: ILEMBE	
12.1	196RCN8500T508 - MANDINI TO OTHINI FROM MANDENI TAXI RANK TURNS LEFT TO P 459, RIGHT TO UNNAMED ROAD, UNTIL REACHING KHENANA, AND RETURN ON THE UNNAMED ROAD, LEFT TO P459 AND THEN TURN RIGHT AND IMMEDIATE LEFT TO MANDENI TAXI RANK. NOTE: TO ALL ROADS THAT HAVE BEEN MENTIONED ABOVE ARE LOCAL OPERATION, THERE IS PICKING AND SETTING DOWN OF PASSENGERS UNTIL REACHING MANDENI TAXI RANK.
12.2	196RCN8500T516 - MANDINI TO VUTHA FROM MANDENI TAXI RANK LEFT TO P 459, LEFT TO UNNAMED ROAD AND RETURN ON AN UNNAMED ROAD, TURN RIGHT TO P459 PASS ISITHEBE CLINIC .PASS NYONI UNTIL REACHING VUTHA AND RETURN BACK WITH P459 TO MANDENI TAXI RANK. NOTE: TO ALL ROADS THAT HAVE BEEN MENTIONED ABOVE ARE LOCAL OPERATION, THERE IS PICKING AND SETTING DOWN OF PASSENGERS UNTIL REACHING MANDENI TAXI RANK.
12.3	196RCN8500T532 - MANDENI TO KWATASI FROM MANDENI TAXI RANK RIGHT TO P459, AND RIGHT TO ROAD 258, RIGHT TO UNNAMED ROAD AND REACH INDIAN VILLAGE, RETURN TO UNNAMED ROAD LEFT TO P458 LEFT TO P569 AND RETURN TO MANDENI TAXI RANK ON THE SAME ROUTE. NOTE: TO ALL ROADS THAT HAVE BEEN MENTIONED ABOVE ARE LOCAL OPERATION, THERE IS PICKING AND SETTING DOWN OF PASSENGERS UNTIL REACHING MANDENI TAXI RANK.
12.4	196RCN8500T540 - MANDINI TO PMB/MSUNDUZI FROM MANDENI TAXI RANK LEFT TO P459, LEFT TO BROXWN STREET, RIGHT TO YELLOW STREET RIGHT TO UNNAMED ROAD PASS UMSUNDUZI RIVER AND RETURN TO UNNAMED STREET, TO YELLOW STREET RIGHT TO GREEN STREET, RIGHT TO P459 INTO MANDENI TAXI RANK. NOTE: TO ALL ROADS THAT HAVE BEEN MENTIONED ABOVE ARE LOCAL OPERATION, THERE IS PICKING AND SETTING DOWN OF PASSENGERS UNTIL REACHING MANDENI TAXI RANK.
12.5	196RCN8500T548 - MANDINI TO MASOMONCO FROM MANDENI TAXI RANK LEFT TO P459, LEFT TO MASOMONCO ROAD, PASS ZITHULELE STORE RIGHT TO P459 AND RIGHT TO MANDENI TAXI RANK. NOTE: TO ALL ROADS THAT HAVE BEEN MENTIONED ABOVE ARE LOCAL OPERATION, THERE IS PICKING AND SETTING DOWN OF PASSENGERS UNTIL REACHING MANDENI TAXI RANK.
12.6	196RCN8500T564 - MANDINI TO WHITE CITY FROM MANDENI TAXI RANK LEFT TO P459 LEFT TO NKONJANE ROAD, RIGHT TO MAFUNDA ROAD, LEFT TO NEMBE ROAD, RIGHT TO PHUMULA ROAD, RIGHT TO MALANDELA ROAD INTO P459 AND TURN RIGHT TO MANDENI TAXI RANK. NOTE: TO ALL ROADS THAT HAVE BEEN MENTIONED ABOVE ARE LOCAL OPERATION, THERE IS PICKING AND SETTING DOWN OF PASSENGERS UNTIL REACHING MANDENI TAXI RANK.
12.7	196RCN8500T572 - MANDINI TO CHAPPIES FROM MANDENI TAXI RANK LEFT TO P459, LEFT TO NKONJANE ROAD, RIGHT TO MAFUNDA ROAD, LEFT TO NEMBE ROAD, LEFT TO MASAKHANE ROAD LEFT TO ROAD R116, LEFT TO, GCUMASHE ROAD, RIGHT TO INTSHE ROAD, RIGHT TO MABHENGWANE ROAD, LEFT TO MASAKHANE ROAD, LEFT TO ROAD 92, RIGHT TO EKUTHULENI ROAD. LEFT TO MASAKHANE ROAD, INTO P459 AND RIGHT TO MANDENI TAXI RANK NOTE: TO ALL ROADS THAT HAVE BEEN MENTIONED ABOVE ARE LOCAL OPERATION, THERE IS PICKING AND SETTING DOWN OF PASSENGERS UNTIL REACHING MANDENI TAXI RANK.
12.8	196RCN8500T596 - MANDINI TO IRELAND STREET FROM MANDENI TAXI RANK LEFT TO P459 LEFT TO NKONJANE STREET, RIGHT TO MAFUNDA STREET, LEFT TO BAMBANANI STREET, RIGHT TO SALVESH ROAD, LEFT TO UMVEMVE, RIGHT TO IMBILA ROAD , LEFT TO SIYAKHULA ROAD, RIGHT TO ROAD 67, RIGHT TO NDUMO ROAD, LEFT TO ROAD 61, LEFT TO PHUMULA ROAD AND RETURN ON THE SAME ROUTE TO MANDENI TAXI RANK. NOTE: TO ALL ROADS THAT HAVE BEEN MENTIONED ABOVE ARE LOCAL OPERATION, THERE IS PICKING AND SETTING DOWN OF PASSENGERS UNTIL REACHING MANDENI TAXI RANK.
12.9	21004R2206LS00053101 - CHARTER SERVICE FROM MANDINI TAXI RANK TO POINT WITHIN PROVINCE OF KZN ONLY. NO PICKING UP OR SETTING DOWN OF PASSENGERS EN ROUTE.
12.10	2206WA1205GJ10047523 - MANDINI TO STANGER FROM MANDINI TAXI RANK MAKE USE OF OUTWARD ROUTES AS DETAILED IN ROUTE 1 ABOVE THEN AT AN INTERSECTION OF R102 AND BLYTHEDALE BEACH IN STANGER TURN RIGHT INTO LINK STREET AND RIGHT AGAIN JOINING BALCOMB STREET THEN LEFT INTO STANGER TAXI RANK. RETURN USING THE SAME ROUTE
12.11	2206WA2100DX10047487 - MANDINI TAXI RANK TO MELMOTH TAXI RANK FROM MANDINI TAXI RANK USE THE OUTWARD ROUTES AS STATED IN ROUTE 2 ABOVE THEN ALONG R66/ R34 MELMOTH BECOMING PIET RETIEF STREET TURN RIGHT INTO VICTORIA STREET AND THEN TURN LEFT INTO MELMOTH TAXI RANK. FROM MELMOTH TAXI RANK TURN RIGHT INTO VICTORIA STREET AND LEFT INTO PIET RETIEF STREET BECOMING R66 PROCEED ALONG BACKWARDS TO THE STARTING POINT USING THE SAME FORWARD ROUTE.
12.12	2206WA2202H110047518 - MANDINI TO EMPANGENI FROM MANDINI TAXI RANK EITHER DRIVE ALONG ROAD NO.P459 THEN JOIN ROAD NO.258 TOWARDS R102 NORTHWARDS OR DRIVE ALONG ROAD NO.P459 BECOMING WHITE STREET AT ISITHEBE AND PROCEED ALONG AS DETAILED ABOVE IN ROUTE 2 TOWARDS R102.AT EMPANGENI R102 BECOMES GRANTHAM HIGHWAY THEN TURN RIGHT TOWARDS FOURTH AVENUE CIRCLE THEN LEFT AND DRIVE ALONG TANNER ROAD THEN RIGHT INTO A DRIVE-WAY WHICH LEADS TO EMPANGENI TAXI RANK A AND FINALLY LEFT INTO A LONG DISTANCE TAXI RANK. REVERSE ROUTE. FROM EMPANGENI TAXI RANK JOIN TANNER ROAD THEN TURN LEFT AND DRIVE INTO FOURTH AVENUE CIRCLE AND PROCEED ALONG R102, USE THE SAME FORWARD ROUTE TO DRIVE BACK TO THE STARTING POINT.



transport

Department:
Transport
Province of KwaZulu-Natal

GAZETTE

LGKZNG52-2023-MAR

REGION: ALL

12.13	<p>2206WA2206LS10047529 - MANDINI TAXI RANK TO DURBAN TAXI RANK</p> <p>FROM MANDINI TAXI RANK PROCEED ALONG AN OUTWARD ROAD FROM THE RANK THEN TURN RIGHT INTO ROAD NO.P459, DRIVE ALONG THEN TURN LEFT INTO ROAD NO.258 THEN PROCEED ONTO AN ON RAMP TO R102, TURN LEFT SOUTHWARDS ALONG R102.AT STANGER, TURN LEFT INTO BLYTHDALE BEACH DRIVE ALONG R74 AND THEN JOIN INTO N2 FREEWAY, PROCEED ALONG N2 FREEWAY AND TURN LEFT AT UMHLANGA INTO M41 LEFT INTO M4, THEN PROCEED TOWARDS THE CITY CENTRE ALONG M4 AND TURN RIGHT INTO M17W ARGYLE ROAD THEN LEFT INTO R102 UMGENI ROAD, PROCEED ALONG AND TURN RIGHT INTO LEOPOLD STREET THEN LEFT MARKET ROAD AND THEN JOIN WILLIAMS ROAD, TURN RIGHT INTO SMITH STREET THEN RIGHT INTO WARWICK AVENUE, RIGHT INTO ALICE STREET AND THEN LEFT INTO ALBERT STREET AND PARK ON THE RIGHT INTO THE TEACHER'S CENTRE TAXI RANK.</p> <p>ALTERNATIVE ROUTE FROM MANDINI TAXI RANK PROCEED AS STATED ABOVE IN ROUTE 1.ALONG ROAD NO.258 TURN RIGHT INTO N2 FREEWAY DRIVE ALONG AND AT E.B. CLOETE JUNCTION TURN LEFT INTO N3 TOWARDS EAST THEN JOIN OLD DUTCH ROAD BECOMING ALICE STREET THEN RIGHT INTO MARKET ROAD PROCEED ALONG AND DROP OFF PASSENGERS AT BEREIA STATION THEN PROCEED ALONG WILLIAMS ROAD AND TURN RIGHT INTO SMIT STREET AND PROCEED AS STATED ABOVE TO THE FINAL DESTINATION.</p> <p>RETURN ROUTE FROM TEACHER'S CENTRE TAXI RANK EITHER RIGHT INTO UMGENI ROAD TURN RIGHT INTO LEOPOLD STREET AND JOIN CANONGATE ROAD THEN PROCEED STRAIGHT INTO N3 FREEWAY AND DRIVE BACKWARDS USING THE SAME FORWARD ROUTE AS STATED ABOVE OR DRIVE ALONG UMGENI ROAD THEN PROCEED AS STATED IN THE FORWARD ROUTE ABOVE.</p>
12.14	<p>2206WA2206W900047516 - MANDINI TAXI RANK TO MTUBATUBA TAXI RANK</p> <p>FROM MANDINI TAXI RANK USE THE OUTWARD ROUTES MENTIONED IN ROUTE 2 ABOVE THEN ALONG ROAD NO. 258 TURN LEFT AND PROCEED ALONG N2 FREE WAY, DRIVE ALONG N2 AND AFTER PASSING KWAMSANE TOWNSHIP TURN RIGHT INTO ROAD NO.P237/ R618 PROCEED ALONG THEN TURN LEFT INTO RIVERVIEW ROAD AND THEN RIGHT INTO INYATHI ROAD RIGHT AGAIN INTO INKOSI MTUBATUBA ROAD THEN PROCEED STRAIGHT TO THE TAXI RANK.</p> <p>RETURN ROUTE FROM MTUBATUBA TAXI RANK DRIVE ALONG INKOSI MTUBATUBA ROAD THE TURN LEFT INTO INYATHI ROAD AND THEN DRIVE BACKWARDS USING THE SAME FORWARD ROUTE.</p>
12.15	<p>2206WA2206W900047517 - MANDINI TAXI RANK TO NONGOMA</p> <p>FROM MANDINI TAXI RANK USE THE OUTWARDS ROUTES AS STATED IN ROUTE 2 ABOVE THEN ALONG R66 BECOMING KING DINIZULU HIGHWAY IN ULUNDI WHICH CHANGES BACK TO R66 AFTER PASSING ULUNDI, THEN IN NONGOMA STILL ALONG THE SAME ROUTE TURN LEFT INTO NONGOMA TAXI RANK.</p> <p>REVERSE ROUTE. FROM NONGOMA TAXI RANK TURN RIGHT INTO R66 THEN PROCEED STRAIGHT TO THE STARTING POINT USING THE SAME FORWARD ROUTE.</p>
12.16	<p>2206WA22071T10047514 - MANDINI TO ESHOWE</p> <p>FROM MANDINI TAXI RANK TURN LEFT INTO ROAD NO.P459 BECOMING WHITE STREET AT ISITHEBE WHICH ALSO CHANGES INTO ROAD NO.P265, PROCEED ALONG AND TURN LEFT AND JOIN R102.TURN LEFT AND PROCEED ALONG R66, TURN LEFT INTO ROAD NO.P323 BECOMING JOHN ROSS HIGHWAY THEN RIGHT INTO OSBORNE ROAD AND INTO A ROAD WHICH LEADS TO ESHOWE TAXI RANK.</p> <p>ALTERNATIVE ROUTE: FROM MANDINI TAXI RANK TURN RIGHT INTO ROAD NO.459 TURN LEFT INTO ROAD NO. 258 PROCEED STRAIGHT AND TURN LEFT INTO R102 THEN DRIVE ALONG AS STATED ABOVE TO THE FINAL DESTINATION.</p> <p>ALTERNATIVELY: DRIVE ALONG ROAD NO.258 AND TURN LEFT INTO N2 FREE WAY THEN LEFT INTO R66 ESHOWE DIRECTION AND PROCEED ALONG R66 THEN LEFT TURN INTO KANGELA ROAD AND LEFT TURN IN TO MANGOSUTHU BUTHELEZI DRIVE AND LEFT INTO OSBORNE ROAD THEN RIGHT INTO A ROAD WHICH LEADS TO ESHOWE TAXI RANK.</p> <p>REVERSE ROUTE: FROM ESHOWE TAXI RANK TURN LEFT INTO MAIN ROAD THEN RIGHT INTO JOHN ROSS HIGHWAY BECOMING ROAD NO.P323 AND THEN DRIVE BACKWARDS USING THE SAME FORWARD ROUTE OR FROM JOHN ROSS HIGHWAY PROCEED INTO OSBORNE ROAD, THEN RIGHT INTO MANGOSUTHU BUTHELEZI DRIVE AND RIGHT INTO KANGELA ROAD THEN RIGHT INTO R66 AND DRIVE BACKWARDS USING THE SAME FORWARD ROUTE.</p>
12.17	<p>2206WA22074410047527 - MANDINI TAXI RANK TO MKUZE TAXI RANK</p> <p>FROM MANDINI TAXI RANK MAKE USE OF OUTWARDS ROUTES AS DETAILED IN ROUTES 8 & 9 ABOVE, THEN ALONG R102 PROCEED ALONG AS STATED IN ROUTE 14 ABOVE AND ARRIVE AT MKUZE TAXI RANK.</p>
12.18	<p>2206WA22076I10047489 - MANDINI TAXI RANK TO ULUNDI TAXI RANK</p> <p>FROM MANDINI TAXI RANK USE THE OUTWARD ROUTES AS STATED IN ROUTE 2 ABOVE THEN ALONG R66/ R34 BECOMING R66 WHICH CHANGES INTO KING DINIZULU HIGHWAY IN ULUNDI TURN RIGHT INTO PRINCESS MAGOGO STREET THEN LEFT INTO ULUNDI TAXI RANK.</p> <p>REVERSE ROUTE. FROM ULUNDI TAXI RANK TURN RIGHT INTO PRINCESS MAGOGO STREET THEN LEFT INTO KING DINIZULU HIGHWAY BECOMING R66 THEN DRIVE BACKWARDS ALONG THE SAME FORWARD ROUTE.</p>
12.19	<p>2206WA2207XJ10047520 - MANDINI TAXI RANK TO EMPANGENI TAXI RANK</p> <p>FROM MANDINI TAXI RANK TO EMPANGENI TAXI RANK, TURN RIGHT FROM MANDINI ROBOT, TURN LEFT INTO R102 (N2), TURN RIGHT USING TANNER ROAD TO EMPANGENI TAXI RANK DROP OFF AND PICK UP AT THE RANK, BACK TO MANDINI USING THE SAME ROUTE</p>
12.20	<p>2206WA2209QT00047515 - UNIVERSITY PARK TO REKENS/ISITHEBE, SUNDUMBILI TO ISITHEBE INDUSTRIAL AREA</p> <p>FROM MANDINI TAXI RANK DRIVE ALONG AS DETAILED IN ROUTE 2 ABOVE THEN AT ISITHEBE TURN LEFT INTO BLUE STREET THEN GO ALONG GREEN STREET THEN DRIVE ALONG ALL THE MAIN STREETS SUCH AS YELLOW STREET , BROWN STREET, ORANGE STREET AND RED STREET.</p> <p>RETURN ROUTE FROM AGREED UPON PICK-UP POINTS IN ISITHEBE INDUSTRIAL AREA DRIVE ALONG ALL MAIN STREETS BACK TO THE STARTING POINT USING THE SAME FORWARD ROUTE.</p>
12.21	<p>KZNNRCBC601NS110596 - MANDENI TO REDHILL</p> <p>FROM MANDENI TAXI RANK LEFT TO P459, RIGHT TO NCONJANE ROAD, RIGHT TO MAFUNDA ROAD, LEFT TO BAMBANANI ROAD, LEFT TO INSIMBA ROAD, LEFT TO IMVUBU ROAD, RIGHT TO ROAD 55, LEFT TO NEMBE ROAD, INTO P459, RIGHT TO MANDENI TAXI RANK.</p> <p>NOTE: TO ALL ROADS THAT HAVE BEEN MENTIONED ABOVE ARE LOCAL OPERATION, THERE IS PICKING AND SETTING DOWN OF PASSENGERS UNTIL REACHING MANDENI TAXI RANK.</p>

**transport**

Department:
Transport
Province of KwaZulu-Natal

GAZETTE**LGKZNG52-2023-MAR****REGION: ALL**

- | | |
|-------|--|
| 12.22 | SUNDUMBILI TO ISITHEBE INDUSTRIAL AREA - NULL EXISTING AUTHORITY IN THE CURRENT ROUTE NETWORK ROUTE 10 UNIVERSITY PARK TO REKENS/ ISITHEBE. SUNDUMBILI TO ISITHEBE INDUSTRIAL AREA FROM MANDINI TAXI RANK DRIVE ALONG AS DETAILED IN ROUTE 2 ABOVE THEN AT ISITHEBE TURN LEFT INTO BLUE STREET THEN GO ALONG GREEN STREET THEN DRIVE ALONG ALL THE MAIN STREETS SUCH AS YELLOW STREET , BROWN STREET, ORANGE STREET AND RED STREET.REVERSE ROUTE.FROM AGREED UPON PICK-UP POINTS IN ISITHEBE INDUSTRIAL AREA DRIVE ALONG ALL MAIN STREETS BACK TO THE STARTING POINT USING THE SAME FORWARD ROUTE. |
|-------|--|



transport

Department:
Transport
Province of KwaZulu-Natal

GAZETTE

LGKZNG52-2023-MAR

REGION: ALL

1) Application Number: APP0151629	2) Gazette Number: LGKZNG52-2023-MAR
3) Applicant: TM SITHOLE ID NO. 7310015344084 Association: MANDINI-SUNDUMBILI AND TUGELA TAXI O.A	4) Applicant Address: P.O. BOX 4493 SUNDUMBILI 4491
5) Existing Licence Holder: NOT APPLICABLE ID NO. NOT APPLICABLE	6) Existing Licence Holder Address: NOT APPLICABLE
7) Type of application: NEW OPERATING LICENCE	8) Operating Licence Number: NOTAVAILABLE
9) Vehicle Type: MINIBUS	10) 1 X 13 (SEATED) + 0 (STANDING)
11) Region: ILEMBE	
12.1	196RCN8500T508 - MANDINI TO OTHINI FROM MANDINI TAXI RANK TURNS LEFT TO P 459, RIGHT TO UNNAMED ROAD, UNTIL REACHING KHENANA, AND RETURN ON THE UNNAMED ROAD, LEFT TO P459 AND THEN TURN RIGHT AND IMMEDIATE LEFT TO MANDINI TAXI RANK. NOTE: TO ALL ROADS THAT HAVE BEEN MENTIONED ABOVE ARE LOCAL OPERATION, THERE IS PICKING AND SETTING DOWN OF PASSENGERS UNTIL REACHING MANDINI TAXI RANK.
12.2	196RCN8500T516 - MANDINI TO VUTHA FROM MANDINI TAXI RANK LEFT TO P 459, LEFT TO UNNAMED ROAD AND RETURN ON AN UNNAMED ROAD, TURN RIGHT TO P459 PASS ISITHEBE CLINIC, PASS NYONI UNTIL REACHING VUTHA AND RETURN BACK WITH P459 TO MANDINI TAXI RANK. NOTE: TO ALL ROADS THAT HAVE BEEN MENTIONED ABOVE ARE LOCAL OPERATION, THERE IS PICKING AND SETTING DOWN OF PASSENGERS UNTIL REACHING MANDINI TAXI RANK.
12.3	196RCN8500T532 - MANDINI TO KWATASI FROM MANDINI TAXI RANK RIGHT TO P459, AND RIGHT TO ROAD 258, RIGHT TO UNNAMED ROAD AND REACH INDIAN VILLAGE, RETURN TO UNNAMED ROAD LEFT TO P458 LEFT TO P569 AND RETURN TO MANDINI TAXI RANK ON THE SAME ROUTE. NOTE: TO ALL ROADS THAT HAVE BEEN MENTIONED ABOVE ARE LOCAL OPERATION, THERE IS PICKING AND SETTING DOWN OF PASSENGERS UNTIL REACHING MANDINI TAXI RANK.
12.4	196RCN8500T540 - MANDINI TO PMB/MSUNDUZI FROM MANDINI TAXI RANK LEFT TO P459, LEFT TO BROXWN STREET, RIGHT TO YELLOW STREET RIGHT TO UNNAMED ROAD PASS UMSUNDUZI RIVER AND RETURN TO UNNAMED STREET, TO YELLOW STREET RIGHT TO GREEN STREET, RIGHT TO P459 INTO MANDINI TAXI RANK. NOTE: TO ALL ROADS THAT HAVE BEEN MENTIONED ABOVE ARE LOCAL OPERATION, THERE IS PICKING AND SETTING DOWN OF PASSENGERS UNTIL REACHING MANDINI TAXI RANK.
12.5	196RCN8500T548 - MANDINI TO MASOMONCO FROM MANDINI TAXI RANK LEFT TO P459, LEFT TO MASOMONCO ROAD, PASS ZITHULELE STORE RIGHT TO P459 AND RIGHT TO MANDINI TAXI RANK. NOTE: TO ALL ROADS THAT HAVE BEEN MENTIONED ABOVE ARE LOCAL OPERATION, THERE IS PICKING AND SETTING DOWN OF PASSENGERS UNTIL REACHING MANDINI TAXI RANK.
12.6	196RCN8500T564 - MANDINI TO WHITE CITY FROM MANDINI TAXI RANK LEFT TO P459 LEFT TO LNKONJANE ROAD, RIGHT TO MAFUNDA ROAD, LEFT TO NEMBE ROAD, RIGHT TO PHUMULA ROAD, RIGHT TO MALANDELA ROAD INTO P459 AND TURN RIGHT TO MANDINI TAXI RANK. NOTE: TO ALL ROADS THAT HAVE BEEN MENTIONED ABOVE ARE LOCAL OPERATION, THERE IS PICKING AND SETTING DOWN OF PASSENGERS UNTIL REACHING MANDINI TAXI RANK.
12.7	196RCN8500T572 - MANDINI TO CHAPPIES FROM MANDINI TAXI RANK LEFT TO P459, LEFT TO NKKONJANE ROAD, RIGHT TO MAFUNDA ROAD, LEFT TO NEMBE ROAD, LEFT TO MASAKHANE ROAD LEFT TO ROAD R116, LEFT TO, GCUMASHE ROAD, RIGHT TO INTSHE ROAD, RIGHT TO MABHENGWANE ROAD, LEFT TO MASAKHANE ROAD, LEFT TO ROAD 92, RIGHT TO EKUTHULENI ROAD. LEFT TO MASAKHANE ROAD, INTO P459 AND RIGHT TO MANDINI TAXI RANK NOTE: TO ALL ROADS THAT HAVE BEEN MENTIONED ABOVE ARE LOCAL OPERATION, THERE IS PICKING AND SETTING DOWN OF PASSENGERS UNTIL REACHING MANDINI TAXI RANK.
12.8	196RCN8500T596 - MANDINI TO IRELAND STREET FROM MANDINI TAXI RANK LEFT TO P459 LEFT TO NKKONJANE STREET, RIGHT TO MAFUNDA STREET, LEFT TO BAMBANANI STREET, RIGHT TO SALVESH ROAD, LEFT TO UMVEMVE, RIGHT TO IMBILA ROAD, LEFT TO SIYAKHULA ROAD, RIGHT TO ROAD 67, RIGHT TO NDUMO ROAD, LEFT TO ROAD 61, LEFT TO PHUMULA ROAD AND RETURN ON THE SAME ROUTE TO MANDINI TAXI RANK. NOTE: TO ALL ROADS THAT HAVE BEEN MENTIONED ABOVE ARE LOCAL OPERATION, THERE IS PICKING AND SETTING DOWN OF PASSENGERS UNTIL REACHING MANDINI TAXI RANK.
12.9	21004R2206LS00053101 - CHARTER SERVICE FROM MANDINI TAXI RANK TO POINT WITHIN PROVINCE OF KZN ONLY. NO PICKING UP OR SETTING DOWN OF PASSENGERS EN ROUTE.
12.10	2206WA1205GJ10047523 - MANDINI TO STANGER FROM MANDINI TAXI RANK MAKE USE OF OUTWARD ROUTES AS DETAILED IN ROUTE 1 ABOVE THEN AT AN INTERSECTION OF R102 AND BLYTHDALE BEACH IN STANGER TURN RIGHT INTO LINK STREET AND RIGHT AGAIN JOINING BALCOMB STREET THEN LEFT INTO STANGER TAXI RANK. RETURN USING THE SAME ROUTE
12.11	2206WA2100DX10047487 - MANDINI TAXI RANK TO MELMOTH TAXI RANK FROM MANDINI TAXI RANK USE THE OUTWARD ROUTES AS STATED IN ROUTE 2 ABOVE THEN ALONG R66/ R34 MELMOTH BECOMING PIET RETIEF STREET TURN RIGHT INTO VICTORIA STREET AND THEN TURN LEFT INTO MELMOTH TAXI RANK. FROM MELMOTH TAXI RANK TURN RIGHT INTO VICTORIA STREET AND LEFT INTO PIET RETIEF STREET BECOMING R66 PROCEED ALONG BACKWARDS TO THE STARTING POINT USING THE SAME FORWARD ROUTE.
12.12	2206WA2202H110047518 - MANDINI TO EMPANGENI FROM MANDINI TAXI RANK EITHER DRIVE ALONG ROAD NO.P459 THEN JOIN ROAD NO.258 TOWARDS R102 NORTHWARDS OR DRIVE ALONG ROAD NO.P459 BECOMING WHITE STREET AT ISITHEBE AND PROCEED ALONG AS DETAILED ABOVE IN ROUTE 2 TOWARDS R102,AT EMPANGENI R102 BECOMES GRANTHAM HIGHWAY THEN TURN RIGHT TOWARDS FOURTH AVENUE CIRCLE THEN LEFT AND DRIVE ALONG TANNER ROAD THEN RIGHT INTO A DRIVE-WAY WHICH LEADS TO EMPANGENI TAXI RANK A AND FINALLY LEFT INTO A LONG DISTANCE TAXI RANK. REVERSE ROUTE. FROM EMPANGENI TAXI RANK JOIN TANNER ROAD THEN TURN LEFT AND DRIVE INTO FOURTH AVENUE CIRCLE AND PROCEED ALONG R102, USE THE SAME FORWARD ROUTE TO DRIVE BACK TO THE STARTING POINT.



transport

Department:
Transport
Province of KwaZulu-Natal

GAZETTE

LGKZNG52-2023-MAR

REGION: ALL

12.13	<p>2206WA2206LS10047529 - MANDINI TAXI RANK TO DURBAN TAXI RANK</p> <p>FROM MANDINI TAXI RANK PROCEED ALONG AN OUTWARD ROAD FROM THE RANK THEN TURN RIGHT INTO ROAD NO.P459, DRIVE ALONG THEN TURN LEFT INTO ROAD NO.258 THEN PROCEED ONTO AN ON RAMP TO R102, TURN LEFT SOUTHWARDS ALONG R102 AT STANGER, TURN LEFT INTO BLYTHDALE BEACH DRIVE ALONG R74 AND THEN JOIN INTO N2 FREEWAY, PROCEED ALONG N2 FREEWAY AND TURN LEFT AT UMHLANGA INTO M41 LEFT INTO M4, THEN PROCEED TOWARDS THE CITY CENTRE ALONG M4 AND TURN RIGHT INTO M17W ARGYLE ROAD THEN LEFT INTO R102 UMGENI ROAD, PROCEED ALONG AND TURN RIGHT INTO LEOPOLD STREET THEN LEFT MARKET ROAD AND THEN JOIN WILLIAMS ROAD, TURN RIGHT INTO SMITH STREET THEN RIGHT INTO WARWICK AVENUE, RIGHT INTO ALICE STREET AND THEN LEFT INTO ALBERT STREET AND PARK ON THE RIGHT INTO THE TEACHER'S CENTRE TAXI RANK.</p> <p>ALTERNATIVE ROUTE FROM MANDINI TAXI RANK PROCEED AS STATED ABOVE IN ROUTE 1.ALONG ROAD NO.258 TURN RIGHT INTO N2 FREEWAY DRIVE ALONG AND AT E.B. CLOETE JUNCTION TURN LEFT INTO N3 TOWARDS EAST THEN JOIN OLD DUTCH ROAD BECOMING ALICE STREET THEN RIGHT INTO MARKET ROAD PROCEED ALONG AND DROP OFF PASSENGERS AT BEREIA STATION THEN PROCEED ALONG WILLIAMS ROAD AND TURN RIGHT INTO SMIT STREET AND PROCEED AS STATED ABOVE TO THE FINAL DESTINATION.</p> <p>RETURN ROUTE FROM TEACHER'S CENTRE TAXI RANK EITHER RIGHT INTO UMGENI ROAD TURN RIGHT INTO LEOPOLD STREET AND JOIN CANONGATE ROAD THEN PROCEED STRAIGHT INTO N3 FREEWAY AND DRIVE BACKWARDS USING THE SAME FORWARD ROUTE AS STATED ABOVE OR DRIVE ALONG UMGENI ROAD THEN PROCEED AS STATED IN THE FORWARD ROUTE ABOVE.</p>
12.14	<p>2206WA2206W900047516 - MANDINI TAXI RANK TO MTUBATUBA TAXI RANK</p> <p>FROM MANDINI TAXI RANK USE THE OUTWARD ROUTES MENTIONED IN ROUTE 2 ABOVE THEN ALONG ROAD NO. 258 TURN LEFT AND PROCEED ALONG N2 FREE WAY, DRIVE ALONG N2 AND AFTER PASSING KWAMSANE TOWNSHIP TURN RIGHT INTO ROAD NO.P237/ R618 PROCEED ALONG THEN TURN LEFT INTO RIVERVIEW ROAD AND THEN RIGHT INTO INYATHI ROAD RIGHT AGAIN INTO INKOSI MTUBATUBA ROAD THEN PROCEED STRAIGHT TO THE TAXI RANK.</p> <p>RETURN ROUTE FROM MTUBATUBA TAXI RANK DRIVE ALONG INKOSI MTUBATUBA ROAD THE TURN LEFT INTO INYATHI ROAD AND THEN DRIVE BACKWARDS USING THE SAME FORWARD ROUTE.</p>
12.15	<p>2206WA2206W900047517 - MANDINI TAXI RANK TO NONGOMA</p> <p>FROM MANDINI TAXI RANK USE THE OUTWARDS ROUTES AS STATED IN ROUTE 2 ABOVE THEN ALONG R66 BECOMING KING DINIZULU HIGHWAY IN ULUNDI WHICH CHANGES BACK TO R66 AFTER PASSING ULUNDI, THEN IN NONGOMA STILL ALONG THE SAME ROUTE TURN LEFT INTO NONGOMA TAXI RANK.</p> <p>REVERSE ROUTE. FROM NONGOMA TAXI RANK TURN RIGHT INTO R66 THEN PROCEED STRAIGHT TO THE STARTING POINT USING THE SAME FORWARD ROUTE.</p>
12.16	<p>2206WA22071T10047514 - MANDINI TO ESHOWE</p> <p>FROM MANDINI TAXI RANK TURN LEFT INTO ROAD NO.P459 BECOMING WHITE STREET AT ISITHEBE WHICH ALSO CHANGES INTO ROAD NO.P265, PROCEED ALONG AND TURN LEFT AND JOIN R102.TURN LEFT AND PROCEED ALONG R66, TURN LEFT INTO ROAD NO.P323 BECOMING JOHN ROSS HIGHWAY THEN RIGHT INTO OSBORNE ROAD AND INTO A ROAD WHICH LEADS TO ESHOWE TAXI RANK.</p> <p>ALTERNATIVE ROUTE: FROM MANDINI TAXI RANK TURN RIGHT INTO ROAD NO.459 TURN LEFT INTO ROAD NO. 258 PROCEED STRAIGHT AND TURN LEFT INTO R102 THEN DRIVE ALONG AS STATED ABOVE TO THE FINAL DESTINATION.</p> <p>ALTERNATIVELY: DRIVE ALONG ROAD NO.258 AND TURN LEFT INTO N2 FREE WAY THEN LEFT INTO R66 ESHOWE DIRECTION AND PROCEED ALONG R66 THEN LEFT TURN INTO KANGELA ROAD AND LEFT TURN IN TO MANGOSUTHU BUTHELEZI DRIVE AND LEFT INTO OSBORNE ROAD THEN RIGHT INTO A ROAD WHICH LEADS TO ESHOWE TAXI RANK.</p> <p>REVERSE ROUTE: FROM ESHOWE TAXI RANK TURN LEFT INTO MAIN ROAD THEN RIGHT INTO JOHN ROSS HIGHWAY BECOMING ROAD NO.P323 AND THEN DRIVE BACKWARDS USING THE SAME FORWARD ROUTE OR FROM JOHN ROSS HIGHWAY PROCEED INTO OSBORNE ROAD, THEN RIGHT INTO MANGOSUTHU BUTHELEZI DRIVE AND RIGHT INTO KANGELA ROAD THEN RIGHT INTO R66 AND DRIVE BACKWARDS USING THE SAME FORWARD ROUTE.</p>
12.17	<p>2206WA22074410047527 - MANDINI TAXI RANK TO MKUZE TAXI RANK</p> <p>FROM MANDINI TAXI RANK MAKE USE OF OUTWARDS ROUTES AS DETAILED IN ROUTES 8 & 9 ABOVE, THEN ALONG R102 PROCEED ALONG AS STATED IN ROUTE 14 ABOVE AND ARRIVE AT MKUZE TAXI RANK.</p>
12.18	<p>2206WA22076I10047489 - MANDINI TAXI RANK TO ULUNDI TAXI RANK</p> <p>FROM MANDINI TAXI RANK USE THE OUTWARD ROUTES AS STATED IN ROUTE 2 ABOVE THEN ALONG R66/ R34 BECOMING R66 WHICH CHANGES INTO KING DINIZULU HIGHWAY IN ULUNDI TURN RIGHT INTO PRINCESS MAGOGO STREET THEN LEFT INTO ULUNDI TAXI RANK.</p> <p>REVERSE ROUTE. FROM ULUNDI TAXI RANK TURN RIGHT INTO PRINCESS MAGOGO STREET THEN LEFT INTO KING DINIZULU HIGHWAY BECOMING R66 THEN DRIVE BACKWARDS ALONG THE SAME FORWARD ROUTE.</p>
12.19	<p>2206WA2207XJ10047520 - MANDINI TAXI RANK TO EMPANGENI TAXI RANK</p> <p>FROM MANDINI TAXI RANK TO EMPANGENI TAXI RANK, TURN RIGHT FROM MANDINI ROBOT, TURN LEFT INTO R102 (N2), TURN RIGHT USING TANNER ROAD TO EMPANGENI TAXI RANK DROP OFF AND PICK UP AT THE RANK, BACK TO MANDINI USING THE SAME ROUTE</p>
12.20	<p>2206WA2209QT00047515 - UNIVERSITY PARK TO REKENS/ISITHEBE, SUNDUMBILI TO ISITHEBE INDUSTRIAL AREA</p> <p>FROM MANDINI TAXI RANK DRIVE ALONG AS DETAILED IN ROUTE 2 ABOVE THEN AT ISITHEBE TURN LEFT INTO BLUE STREET THEN GO ALONG GREEN STREET THEN DRIVE ALONG ALL THE MAIN STREETS SUCH AS YELLOW STREET , BROWN STREET, ORANGE STREET AND RED STREET.</p> <p>RETURN ROUTE FROM AGREED UPON PICK-UP POINTS IN ISITHEBE INDUSTRIAL AREA DRIVE ALONG ALL MAIN STREETS BACK TO THE STARTING POINT USING THE SAME FORWARD ROUTE.</p>
12.21	<p>KZNNRCBC601NS110596 - MANDENI TO REDHILL</p> <p>FROM MANDENI TAXI RANK LEFT TO P459, RIGHT TO NCONJANE ROAD, RIGHT TO MAFUNDA ROAD, LEFT TO BAMBANANI ROAD, LEFT TO INSIMBA ROAD, LEFT TO IMVUBU ROAD, RIGHT TO ROAD 55, LEFT TO NEMBE ROAD, INTO P459, RIGHT TO MANDENI TAXI RANK.</p> <p>NOTE: TO ALL ROADS THAT HAVE BEEN MENTIONED ABOVE ARE LOCAL OPERATION, THERE IS PICKING AND SETTING DOWN OF PASSENGERS UNTIL REACHING MANDENI TAXI RANK.</p>

**transport**

Department:
Transport
Province of KwaZulu-Natal

GAZETTE**LGKZNG52-2023-MAR****REGION: ALL**

- | | |
|--------------|--|
| 12.22 | SUNDUMBILI TO ISITHEBE INDUSTRIAL AREA - NULL EXISTING AUTHORITY IN THE CURRENT ROUTE NETWORK ROUTE 10 UNIVERSITY PARK TO REKENS/ ISITHEBE. SUNDUMBILI TO ISITHEBE INDUSTRIAL AREA FROM MANDINI TAXI RANK DRIVE ALONG AS DETAILED IN ROUTE 2 ABOVE THEN AT ISITHEBE TURN LEFT INTO BLUE STREET THEN GO ALONG GREEN STREET THEN DRIVE ALONG ALL THE MAIN STREETS SUCH AS YELLOW STREET , BROWN STREET, ORANGE STREET AND RED STREET.REVERSE ROUTE.FROM AGREED UPON PICK-UP POINTS IN ISITHEBE INDUSTRIAL AREA DRIVE ALONG ALL MAIN STREETS BACK TO THE STARTING POINT USING THE SAME FORWARD ROUTE. |
|--------------|--|



transport

Department:
Transport
Province of KwaZulu-Natal

GAZETTE

LGKZNG52-2023-MAR

REGION: ALL

1) Application Number: APP0151633	2) Gazette Number: LGKZNG52-2023-MAR
3) Applicant: TM SITHOLE ID NO. 7310015344084 Association: MANDINI-SUNDUMBILI AND TUGELA TAXI O.A	4) Applicant Address: P.O. BOX 4493 SUNDUMBILI 4491
5) Existing Licence Holder: NOT APPLICABLE ID NO. NOT APPLICABLE	6) Existing Licence Holder Address: NOT APPLICABLE
7) Type of application: NEW OPERATING LICENCE	8) Operating Licence Number: NOTAVAILABLE
9) Vehicle Type: MINIBUS	10) 1 X 15 (SEATED) + 0 (STANDING)
11) Region: ILEMBE	
12.1	196RCN8500T508 - MANDINI TO OTHINI FROM MANDINI TAXI RANK TURNS LEFT TO P 459, RIGHT TO UNNAMED ROAD, UNTIL REACHING KHENANA, AND RETURN ON THE UNNAMED ROAD, LEFT TO P459 AND THEN TURN RIGHT AND IMMEDIATE LEFT TO MANDINI TAXI RANK. NOTE: TO ALL ROADS THAT HAVE BEEN MENTIONED ABOVE ARE LOCAL OPERATION, THERE IS PICKING AND SETTING DOWN OF PASSENGERS UNTIL REACHING MANDINI TAXI RANK.
12.2	196RCN8500T516 - MANDINI TO VUTHA FROM MANDINI TAXI RANK LEFT TO P 459, LEFT TO UNNAMED ROAD AND RETURN ON AN UNNAMED ROAD, TURN RIGHT TO P459 PASS ISITHEBE CLINIC, PASS NYONI UNTIL REACHING VUTHA AND RETURN BACK WITH P459 TO MANDINI TAXI RANK. NOTE: TO ALL ROADS THAT HAVE BEEN MENTIONED ABOVE ARE LOCAL OPERATION, THERE IS PICKING AND SETTING DOWN OF PASSENGERS UNTIL REACHING MANDINI TAXI RANK.
12.3	196RCN8500T532 - MANDINI TO KWATASI FROM MANDINI TAXI RANK RIGHT TO P459, AND RIGHT TO ROAD 258, RIGHT TO UNNAMED ROAD AND REACH INDIAN VILLAGE, RETURN TO UNNAMED ROAD LEFT TO P458 LEFT TO P569 AND RETURN TO MANDINI TAXI RANK ON THE SAME ROUTE. NOTE: TO ALL ROADS THAT HAVE BEEN MENTIONED ABOVE ARE LOCAL OPERATION, THERE IS PICKING AND SETTING DOWN OF PASSENGERS UNTIL REACHING MANDINI TAXI RANK.
12.4	196RCN8500T540 - MANDINI TO PMB/MSUNDUZI FROM MANDINI TAXI RANK LEFT TO P459, LEFT TO BROXWN STREET, RIGHT TO YELLOW STREET RIGHT TO UNNAMED ROAD PASS UMSUNDUZI RIVER AND RETURN TO UNNAMED STREET, TO YELLOW STREET RIGHT TO GREEN STREET, RIGHT TO P459 INTO MANDINI TAXI RANK. NOTE: TO ALL ROADS THAT HAVE BEEN MENTIONED ABOVE ARE LOCAL OPERATION, THERE IS PICKING AND SETTING DOWN OF PASSENGERS UNTIL REACHING MANDINI TAXI RANK.
12.5	196RCN8500T548 - MANDINI TO MASOMONCO FROM MANDINI TAXI RANK LEFT TO P459, LEFT TO MASOMONCO ROAD, PASS ZITHULELE STORE RIGHT TO P459 AND RIGHT TO MANDINI TAXI RANK. NOTE: TO ALL ROADS THAT HAVE BEEN MENTIONED ABOVE ARE LOCAL OPERATION, THERE IS PICKING AND SETTING DOWN OF PASSENGERS UNTIL REACHING MANDINI TAXI RANK.
12.6	196RCN8500T564 - MANDINI TO WHITE CITY FROM MANDINI TAXI RANK LEFT TO P459 LEFT TO LNKONJANE ROAD, RIGHT TO MAFUNDA ROAD, LEFT TO NEMBE ROAD, RIGHT TO PHUMULA ROAD, RIGHT TO MALANDELA ROAD INTO P459 AND TURN RIGHT TO MANDINI TAXI RANK. NOTE: TO ALL ROADS THAT HAVE BEEN MENTIONED ABOVE ARE LOCAL OPERATION, THERE IS PICKING AND SETTING DOWN OF PASSENGERS UNTIL REACHING MANDINI TAXI RANK.
12.7	196RCN8500T572 - MANDINI TO CHAPPIES FROM MANDINI TAXI RANK LEFT TO P459, LEFT TO NKKONJANE ROAD, RIGHT TO MAFUNDA ROAD, LEFT TO NEMBE ROAD, LEFT TO MASAKHANE ROAD LEFT TO ROAD R116, LEFT TO, GCUMASHE ROAD, RIGHT TO INTSHE ROAD, RIGHT TO MABHENGWANE ROAD, LEFT TO MASAKHANE ROAD, LEFT TO ROAD 92, RIGHT TO EKUTHULENI ROAD. LEFT TO MASAKHANE ROAD, INTO P459 AND RIGHT TO MANDINI TAXI RANK NOTE: TO ALL ROADS THAT HAVE BEEN MENTIONED ABOVE ARE LOCAL OPERATION, THERE IS PICKING AND SETTING DOWN OF PASSENGERS UNTIL REACHING MANDINI TAXI RANK.
12.8	196RCN8500T596 - MANDINI TO IRELAND STREET FROM MANDINI TAXI RANK LEFT TO P459 LEFT TO NKKONJANE STREET, RIGHT TO MAFUNDA STREET, LEFT TO BAMBANANI STREET, RIGHT TO SALVESH ROAD, LEFT TO UMVEMVE, RIGHT TO IMBILA ROAD, LEFT TO SIYAKHULA ROAD, RIGHT TO ROAD 67, RIGHT TO NDUMO ROAD, LEFT TO ROAD 61, LEFT TO PHUMULA ROAD AND RETURN ON THE SAME ROUTE TO MANDINI TAXI RANK. NOTE: TO ALL ROADS THAT HAVE BEEN MENTIONED ABOVE ARE LOCAL OPERATION, THERE IS PICKING AND SETTING DOWN OF PASSENGERS UNTIL REACHING MANDINI TAXI RANK.
12.9	21004R2206LS00053101 - CHARTER SERVICE FROM MANDINI TAXI RANK TO POINT WITHIN PROVINCE OF KZN ONLY. NO PICKING UP OR SETTING DOWN OF PASSENGERS EN ROUTE.
12.10	2206WA1205GJ10047523 - MANDINI TO STANGER FROM MANDINI TAXI RANK MAKE USE OF OUTWARD ROUTES AS DETAILED IN ROUTE 1 ABOVE THEN AT AN INTERSECTION OF R102 AND BLYTHEDALE BEACH IN STANGER TURN RIGHT INTO LINK STREET AND RIGHT AGAIN JOINING BALCOMB STREET THEN LEFT INTO STANGER TAXI RANK. RETURN USING THE SAME ROUTE
12.11	2206WA2100DX10047487 - MANDINI TAXI RANK TO MELMOTH TAXI RANK FROM MANDINI TAXI RANK USE THE OUTWARD ROUTES AS STATED IN ROUTE 2 ABOVE THEN ALONG R66/ R34 MELMOTH BECOMING PIET RETIEF STREET TURN RIGHT INTO VICTORIA STREET AND THEN TURN LEFT INTO MELMOTH TAXI RANK. FROM MELMOTH TAXI RANK TURN RIGHT INTO VICTORIA STREET AND LEFT INTO PIET RETIEF STREET BECOMING R66 PROCEED ALONG BACKWARDS TO THE STARTING POINT USING THE SAME FORWARD ROUTE.
12.12	2206WA2202H110047518 - MANDINI TO EMPANGENI FROM MANDINI TAXI RANK EITHER DRIVE ALONG ROAD NO.P459 THEN JOIN ROAD NO.258 TOWARDS R102 NORTHWARDS OR DRIVE ALONG ROAD NO.P459 BECOMING WHITE STREET AT ISITHEBE AND PROCEED ALONG AS DETAILED ABOVE IN ROUTE 2 TOWARDS R102,AT EMPANGENI R102 BECOMES GRANTHAM HIGHWAY THEN TURN RIGHT TOWARDS FOURTH AVENUE CIRCLE THEN LEFT AND DRIVE ALONG TANNER ROAD THEN RIGHT INTO A DRIVE-WAY WHICH LEADS TO EMPANGENI TAXI RANK A AND FINALLY LEFT INTO A LONG DISTANCE TAXI RANK. REVERSE ROUTE. FROM EMPANGENI TAXI RANK JOIN TANNER ROAD THEN TURN LEFT AND DRIVE INTO FOURTH AVENUE CIRCLE AND PROCEED ALONG R102, USE THE SAME FORWARD ROUTE TO DRIVE BACK TO THE STARTING POINT.



transport

Department:
Transport
Province of KwaZulu-Natal

GAZETTE

LGKZNG52-2023-MAR

REGION: ALL

12.13	<p>2206WA2206LS10047529 - MANDINI TAXI RANK TO DURBAN TAXI RANK</p> <p>FROM MANDINI TAXI RANK PROCEED ALONG AN OUTWARD ROAD FROM THE RANK THEN TURN RIGHT INTO ROAD NO.P459, DRIVE ALONG THEN TURN LEFT INTO ROAD NO.258 THEN PROCEED ONTO AN ON RAMP TO R102, TURN LEFT SOUTHWARDS ALONG R102 AT STANGER, TURN LEFT INTO BLYTHDALE BEACH DRIVE ALONG R74 AND THEN JOIN INTO N2 FREEWAY, PROCEED ALONG N2 FREEWAY AND TURN LEFT AT UMHLANGA INTO M41 LEFT INTO M4, THEN PROCEED TOWARDS THE CITY CENTRE ALONG M4 AND TURN RIGHT INTO M17W ARGYLE ROAD THEN LEFT INTO R102 UMGENI ROAD, PROCEED ALONG AND TURN RIGHT INTO LEOPOLD STREET THEN LEFT MARKET ROAD AND THEN JOIN WILLIAMS ROAD, TURN RIGHT INTO SMITH STREET THEN RIGHT INTO WARWICK AVENUE, RIGHT INTO ALICE STREET AND THEN LEFT INTO ALBERT STREET AND PARK ON THE RIGHT INTO THE TEACHER'S CENTRE TAXI RANK.</p> <p>ALTERNATIVE ROUTE FROM MANDINI TAXI RANK PROCEED AS STATED ABOVE IN ROUTE 1.ALONG ROAD NO.258 TURN RIGHT INTO N2 FREEWAY DRIVE ALONG AND AT E.B. CLOETE JUNCTION TURN LEFT INTO N3 TOWARDS EAST THEN JOIN OLD DUTCH ROAD BECOMING ALICE STREET THEN RIGHT INTO MARKET ROAD PROCEED ALONG AND DROP OFF PASSENGERS AT BEREIA STATION THEN PROCEED ALONG WILLIAMS ROAD AND TURN RIGHT INTO SMIT STREET AND PROCEED AS STATED ABOVE TO THE FINAL DESTINATION.</p> <p>RETURN ROUTE FROM TEACHER'S CENTRE TAXI RANK EITHER RIGHT INTO UMGENI ROAD TURN RIGHT INTO LEOPOLD STREET AND JOIN CANONGATE ROAD THEN PROCEED STRAIGHT INTO N3 FREEWAY AND DRIVE BACKWARDS USING THE SAME FORWARD ROUTE AS STATED ABOVE OR DRIVE ALONG UMGENI ROAD THEN PROCEED AS STATED IN THE FORWARD ROUTE ABOVE.</p>
12.14	<p>2206WA2206W900047516 - MANDINI TAXI RANK TO MTUBATUBA TAXI RANK</p> <p>FROM MANDINI TAXI RANK USE THE OUTWARD ROUTES MENTIONED IN ROUTE 2 ABOVE THEN ALONG ROAD NO. 258 TURN LEFT AND PROCEED ALONG N2 FREE WAY, DRIVE ALONG N2 AND AFTER PASSING KWAMSANE TOWNSHIP TURN RIGHT INTO ROAD NO.P237/ R618 PROCEED ALONG THEN TURN LEFT INTO RIVERVIEW ROAD AND THEN RIGHT INTO INYATHI ROAD RIGHT AGAIN INTO INKOSI MTUBATUBA ROAD THEN PROCEED STRAIGHT TO THE TAXI RANK.</p> <p>RETURN ROUTE FROM MTUBATUBA TAXI RANK DRIVE ALONG INKOSI MTUBATUBA ROAD THE TURN LEFT INTO INYATHI ROAD AND THEN DRIVE BACKWARDS USING THE SAME FORWARD ROUTE.</p>
12.15	<p>2206WA2206W900047517 - MANDINI TAXI RANK TO NONGOMA</p> <p>FROM MANDINI TAXI RANK USE THE OUTWARDS ROUTES AS STATED IN ROUTE 2 ABOVE THEN ALONG R66 BECOMING KING DINIZULU HIGHWAY IN ULUNDI WHICH CHANGES BACK TO R66 AFTER PASSING ULUNDI, THEN IN NONGOMA STILL ALONG THE SAME ROUTE TURN LEFT INTO NONGOMA TAXI RANK.</p> <p>REVERSE ROUTE. FROM NONGOMA TAXI RANK TURN RIGHT INTO R66 THEN PROCEED STRAIGHT TO THE STARTING POINT USING THE SAME FORWARD ROUTE.</p>
12.16	<p>2206WA22071T10047514 - MANDINI TO ESHOWE</p> <p>FROM MANDINI TAXI RANK TURN LEFT INTO ROAD NO.P459 BECOMING WHITE STREET AT ISITHEBE WHICH ALSO CHANGES INTO ROAD NO.P265, PROCEED ALONG AND TURN LEFT AND JOIN R102.TURN LEFT AND PROCEED ALONG R66, TURN LEFT INTO ROAD NO.P323 BECOMING JOHN ROSS HIGHWAY THEN RIGHT INTO OSBORNE ROAD AND INTO A ROAD WHICH LEADS TO ESHOWE TAXI RANK.</p> <p>ALTERNATIVE ROUTE: FROM MANDINI TAXI RANK TURN RIGHT INTO ROAD NO.459 TURN LEFT INTO ROAD NO. 258 PROCEED STRAIGHT AND TURN LEFT INTO R102 THEN DRIVE ALONG AS STATED ABOVE TO THE FINAL DESTINATION.</p> <p>ALTERNATIVELY: DRIVE ALONG ROAD NO.258 AND TURN LEFT INTO N2 FREE WAY THEN LEFT INTO R66 ESHOWE DIRECTION AND PROCEED ALONG R66 THEN LEFT TURN INTO KANGELA ROAD AND LEFT TURN IN TO MANGOSUTHU BUTHELEZI DRIVE AND LEFT INTO OSBORNE ROAD THEN RIGHT INTO A ROAD WHICH LEADS TO ESHOWE TAXI RANK.</p> <p>REVERSE ROUTE: FROM ESHOWE TAXI RANK TURN LEFT INTO MAIN ROAD THEN RIGHT INTO JOHN ROSS HIGHWAY BECOMING ROAD NO.P323 AND THEN DRIVE BACKWARDS USING THE SAME FORWARD ROUTE OR FROM JOHN ROSS HIGHWAY PROCEED INTO OSBORNE ROAD, THEN RIGHT INTO MANGOSUTHU BUTHELEZI DRIVE AND RIGHT INTO KANGELA ROAD THEN RIGHT INTO R66 AND DRIVE BACKWARDS USING THE SAME FORWARD ROUTE.</p>
12.17	<p>2206WA22074410047527 - MANDINI TAXI RANK TO MKUZE TAXI RANK</p> <p>FROM MANDINI TAXI RANK MAKE USE OF OUTWARDS ROUTES AS DETAILED IN ROUTES 8 & 9 ABOVE, THEN ALONG R102 PROCEED ALONG AS STATED IN ROUTE 14 ABOVE AND ARRIVE AT MKUZE TAXI RANK.</p>
12.18	<p>2206WA22076I10047489 - MANDINI TAXI RANK TO ULUNDI TAXI RANK</p> <p>FROM MANDINI TAXI RANK USE THE OUTWARD ROUTES AS STATED IN ROUTE 2 ABOVE THEN ALONG R66/ R34 BECOMING R66 WHICH CHANGES INTO KING DINIZULU HIGHWAY IN ULUNDI TURN RIGHT INTO PRINCESS MAGOGO STREET THEN LEFT INTO ULUNDI TAXI RANK.</p> <p>REVERSE ROUTE. FROM ULUNDI TAXI RANK TURN RIGHT INTO PRINCESS MAGOGO STREET THEN LEFT INTO KING DINIZULU HIGHWAY BECOMING R66 THEN DRIVE BACKWARDS ALONG THE SAME FORWARD ROUTE.</p>
12.19	<p>2206WA2207XJ10047520 - MANDINI TAXI RANK TO EMPANGENI TAXI RANK</p> <p>FROM MANDINI TAXI RANK TO EMPANGENI TAXI RANK, TURN RIGHT FROM MANDINI ROBOT, TURN LEFT INTO R102 (N2), TURN RIGHT USING TANNER ROAD TO EMPANGENI TAXI RANK DROP OFF AND PICK UP AT THE RANK, BACK TO MANDINI USING THE SAME ROUTE</p>
12.20	<p>2206WA2209QT00047515 - UNIVERSITY PARK TO REKENS/ISITHEBE, SUNDUMBILI TO ISITHEBE INDUSTRIAL AREA</p> <p>FROM MANDINI TAXI RANK DRIVE ALONG AS DETAILED IN ROUTE 2 ABOVE THEN AT ISITHEBE TURN LEFT INTO BLUE STREET THEN GO ALONG GREEN STREET THEN DRIVE ALONG ALL THE MAIN STREETS SUCH AS YELLOW STREET , BROWN STREET, ORANGE STREET AND RED STREET.</p> <p>RETURN ROUTE FROM AGREED UPON PICK-UP POINTS IN ISITHEBE INDUSTRIAL AREA DRIVE ALONG ALL MAIN STREETS BACK TO THE STARTING POINT USING THE SAME FORWARD ROUTE.</p>
12.21	<p>KZNNRCBC601NS110596 - MANDENI TO REDHILL</p> <p>FROM MANDENI TAXI RANK LEFT TO P459, RIGHT TO NCONJANE ROAD, RIGHT TO MAFUNDA ROAD, LEFT TO BAMBANANI ROAD, LEFT TO INSIMBA ROAD, LEFT TO IMVUBU ROAD, RIGHT TO ROAD 55, LEFT TO NEMBE ROAD, INTO P459, RIGHT TO MANDENI TAXI RANK.</p> <p>NOTE: TO ALL ROADS THAT HAVE BEEN MENTIONED ABOVE ARE LOCAL OPERATION, THERE IS PICKING AND SETTING DOWN OF PASSENGERS UNTIL REACHING MANDENI TAXI RANK.</p>

**transport**

Department:
Transport
Province of KwaZulu-Natal

GAZETTE**LGKZNG52-2023-MAR****REGION: ALL**

- | | |
|-------|--|
| 12.22 | SUNDUMBILI TO ISITHEBE INDUSTRIAL AREA - NULL EXISTING AUTHORITY IN THE CURRENT ROUTE NETWORK ROUTE 10 UNIVERSITY PARK TO REKENS/ ISITHEBE. SUNDUMBILI TO ISITHEBE INDUSTRIAL AREA FROM MANDINI TAXI RANK DRIVE ALONG AS DETAILED IN ROUTE 2 ABOVE THEN AT ISITHEBE TURN LEFT INTO BLUE STREET THEN GO ALONG GREEN STREET THEN DRIVE ALONG ALL THE MAIN STREETS SUCH AS YELLOW STREET , BROWN STREET, ORANGE STREET AND RED STREET.REVERSE ROUTE.FROM AGREED UPON PICK-UP POINTS IN ISITHEBE INDUSTRIAL AREA DRIVE ALONG ALL MAIN STREETS BACK TO THE STARTING POINT USING THE SAME FORWARD ROUTE. |
|-------|--|



transport

Department:
Transport
Province of KwaZulu-Natal

GAZETTE

LGKZNG52-2023-MAR

REGION: ALL

1) Application Number: APP0151635	2) Gazette Number: LGKZNG52-2023-MAR
3) Applicant: TM SITHOLE ID NO. 7310015344084 Association: MANDINI-SUNDUMBILI AND TUGELA TAXI O.A	4) Applicant Address: P.O. BOX 4493 SUNDUMBILI 4491
5) Existing Licence Holder: NOT APPLICABLE ID NO. NOT APPLICABLE	6) Existing Licence Holder Address: NOT APPLICABLE
7) Type of application: NEW OPERATING LICENCE	8) Operating Licence Number: NOTAVAILABLE
9) Vehicle Type: MINIBUS	10) 1 X 12 (SEATED) + 0 (STANDING)
11) Region: ILEMBE	
12.1	196RCN8500T508 - MANDINI TO OTHINI FROM MANDINI TAXI RANK TURNS LEFT TO P 459, RIGHT TO UNNAMED ROAD, UNTIL REACHING KHENANA, AND RETURN ON THE UNNAMED ROAD, LEFT TO P459 AND THEN TURN RIGHT AND IMMEDIATE LEFT TO MANDINI TAXI RANK. NOTE: TO ALL ROADS THAT HAVE BEEN MENTIONED ABOVE ARE LOCAL OPERATION, THERE IS PICKING AND SETTING DOWN OF PASSENGERS UNTIL REACHING MANDINI TAXI RANK.
12.2	196RCN8500T516 - MANDINI TO VUTHA FROM MANDINI TAXI RANK LEFT TO P 459, LEFT TO UNNAMED ROAD AND RETURN ON AN UNNAMED ROAD, TURN RIGHT TO P459 PASS ISITHEBE CLINIC, PASS NYONI UNTIL REACHING VUTHA AND RETURN BACK WITH P459 TO MANDINI TAXI RANK. NOTE: TO ALL ROADS THAT HAVE BEEN MENTIONED ABOVE ARE LOCAL OPERATION, THERE IS PICKING AND SETTING DOWN OF PASSENGERS UNTIL REACHING MANDINI TAXI RANK.
12.3	196RCN8500T532 - MANDINI TO KWATASI FROM MANDINI TAXI RANK RIGHT TO P459, AND RIGHT TO ROAD 258, RIGHT TO UNNAMED ROAD AND REACH INDIAN VILLAGE, RETURN TO UNNAMED ROAD LEFT TO P458 LEFT TO P569 AND RETURN TO MANDINI TAXI RANK ON THE SAME ROUTE. NOTE: TO ALL ROADS THAT HAVE BEEN MENTIONED ABOVE ARE LOCAL OPERATION, THERE IS PICKING AND SETTING DOWN OF PASSENGERS UNTIL REACHING MANDINI TAXI RANK.
12.4	196RCN8500T540 - MANDINI TO PMB/MSUNDUZI FROM MANDINI TAXI RANK LEFT TO P459, LEFT TO BROXWN STREET, RIGHT TO YELLOW STREET RIGHT TO UNNAMED ROAD PASS UMSUNDUZI RIVER AND RETURN TO UNNAMED STREET, TO YELLOW STREET RIGHT TO GREEN STREET, RIGHT TO P459 INTO MANDINI TAXI RANK. NOTE: TO ALL ROADS THAT HAVE BEEN MENTIONED ABOVE ARE LOCAL OPERATION, THERE IS PICKING AND SETTING DOWN OF PASSENGERS UNTIL REACHING MANDINI TAXI RANK.
12.5	196RCN8500T548 - MANDINI TO MASOMONCO FROM MANDINI TAXI RANK LEFT TO P459, LEFT TO MASOMONCO ROAD, PASS ZITHULELE STORE RIGHT TO P459 AND RIGHT TO MANDINI TAXI RANK. NOTE: TO ALL ROADS THAT HAVE BEEN MENTIONED ABOVE ARE LOCAL OPERATION, THERE IS PICKING AND SETTING DOWN OF PASSENGERS UNTIL REACHING MANDINI TAXI RANK.
12.6	196RCN8500T564 - MANDINI TO WHITE CITY FROM MANDINI TAXI RANK LEFT TO P459 LEFT TO LNKONJANE ROAD, RIGHT TO MAFUNDA ROAD, LEFT TO NEMBE ROAD, RIGHT TO PHUMULA ROAD, RIGHT TO MALANDELA ROAD INTO P459 AND TURN RIGHT TO MANDINI TAXI RANK. NOTE: TO ALL ROADS THAT HAVE BEEN MENTIONED ABOVE ARE LOCAL OPERATION, THERE IS PICKING AND SETTING DOWN OF PASSENGERS UNTIL REACHING MANDINI TAXI RANK.
12.7	196RCN8500T572 - MANDINI TO CHAPPIES FROM MANDINI TAXI RANK LEFT TO P459, LEFT TO NKKONJANE ROAD, RIGHT TO MAFUNDA ROAD, LEFT TO NEMBE ROAD, LEFT TO MASAKHANE ROAD LEFT TO ROAD R116, LEFT TO, GCUMASHE ROAD, RIGHT TO INTSHE ROAD, RIGHT TO MABHENGWANE ROAD, LEFT TO MASAKHANE ROAD, LEFT TO ROAD 92, RIGHT TO EKUTHULENI ROAD. LEFT TO MASAKHANE ROAD, INTO P459 AND RIGHT TO MANDINI TAXI RANK NOTE: TO ALL ROADS THAT HAVE BEEN MENTIONED ABOVE ARE LOCAL OPERATION, THERE IS PICKING AND SETTING DOWN OF PASSENGERS UNTIL REACHING MANDINI TAXI RANK.
12.8	196RCN8500T596 - MANDINI TO IRELAND STREET FROM MANDINI TAXI RANK LEFT TO P459 LEFT TO NKKONJANE STREET, RIGHT TO MAFUNDA STREET, LEFT TO BAMBANANI STREET, RIGHT TO SALVESH ROAD, LEFT TO UMVEMVE, RIGHT TO IMBILA ROAD, LEFT TO SIYAKHULA ROAD, RIGHT TO ROAD 67, RIGHT TO NDUMO ROAD, LEFT TO ROAD 61, LEFT TO PHUMULA ROAD AND RETURN ON THE SAME ROUTE TO MANDINI TAXI RANK. NOTE: TO ALL ROADS THAT HAVE BEEN MENTIONED ABOVE ARE LOCAL OPERATION, THERE IS PICKING AND SETTING DOWN OF PASSENGERS UNTIL REACHING MANDINI TAXI RANK.
12.9	21004R2206LS00053101 - CHARTER SERVICE FROM MANDINI TAXI RANK TO POINT WITHIN PROVINCE OF KZN ONLY. NO PICKING UP OR SETTING DOWN OF PASSENGERS EN ROUTE.
12.10	2206WA1205GJ10047523 - MANDINI TO STANGER FROM MANDINI TAXI RANK MAKE USE OF OUTWARD ROUTES AS DETAILED IN ROUTE 1 ABOVE THEN AT AN INTERSECTION OF R102 AND BLYTHDALE BEACH IN STANGER TURN RIGHT INTO LINK STREET AND RIGHT AGAIN JOINING BALCOMB STREET THEN LEFT INTO STANGER TAXI RANK. RETURN USING THE SAME ROUTE
12.11	2206WA2100DX10047487 - MANDINI TAXI RANK TO MELMOTH TAXI RANK FROM MANDINI TAXI RANK USE THE OUTWARD ROUTES AS STATED IN ROUTE 2 ABOVE THEN ALONG R66/ R34 MELMOTH BECOMING PIET RETIEF STREET TURN RIGHT INTO VICTORIA STREET AND THEN TURN LEFT INTO MELMOTH TAXI RANK. FROM MELMOTH TAXI RANK TURN RIGHT INTO VICTORIA STREET AND LEFT INTO PIET RETIEF STREET BECOMING R66 PROCEED ALONG BACKWARDS TO THE STARTING POINT USING THE SAME FORWARD ROUTE.
12.12	2206WA2202H110047518 - MANDINI TO EMPANGENI FROM MANDINI TAXI RANK EITHER DRIVE ALONG ROAD NO.P459 THEN JOIN ROAD NO.258 TOWARDS R102 NORTHWARDS OR DRIVE ALONG ROAD NO.P459 BECOMING WHITE STREET AT ISITHEBE AND PROCEED ALONG AS DETAILED ABOVE IN ROUTE 2 TOWARDS R102,AT EMPANGENI R102 BECOMES GRANTHAM HIGHWAY THEN TURN RIGHT TOWARDS FOURTH AVENUE CIRCLE THEN LEFT AND DRIVE ALONG TANNER ROAD THEN RIGHT INTO A DRIVE-WAY WHICH LEADS TO EMPANGENI TAXI RANK A AND FINALLY LEFT INTO A LONG DISTANCE TAXI RANK. REVERSE ROUTE. FROM EMPANGENI TAXI RANK JOIN TANNER ROAD THEN TURN LEFT AND DRIVE INTO FOURTH AVENUE CIRCLE AND PROCEED ALONG R102, USE THE SAME FORWARD ROUTE TO DRIVE BACK TO THE STARTING POINT.



transport

Department:
Transport
Province of KwaZulu-Natal

GAZETTE

LGKZNG52-2023-MAR

REGION: ALL

12.13	<p>2206WA2206LS10047529 - MANDINI TAXI RANK TO DURBAN TAXI RANK</p> <p>FROM MANDINI TAXI RANK PROCEED ALONG AN OUTWARD ROAD FROM THE RANK THEN TURN RIGHT INTO ROAD NO.P459, DRIVE ALONG THEN TURN LEFT INTO ROAD NO.258 THEN PROCEED ONTO AN ON RAMP TO R102, TURN LEFT SOUTHWARDS ALONG R102 AT STANGER, TURN LEFT INTO BLYTHDALE BEACH DRIVE ALONG R74 AND THEN JOIN INTO N2 FREEWAY, PROCEED ALONG N2 FREEWAY AND TURN LEFT AT UMHLANGA INTO M41 LEFT INTO M4, THEN PROCEED TOWARDS THE CITY CENTRE ALONG M4 AND TURN RIGHT INTO M17W ARGYLE ROAD THEN LEFT INTO R102 UMGENI ROAD, PROCEED ALONG AND TURN RIGHT INTO LEOPOLD STREET THEN LEFT MARKET ROAD AND THEN JOIN WILLIAMS ROAD, TURN RIGHT INTO SMITH STREET THEN RIGHT INTO WARWICK AVENUE, RIGHT INTO ALICE STREET AND THEN LEFT INTO ALBERT STREET AND PARK ON THE RIGHT INTO THE TEACHER'S CENTRE TAXI RANK.</p> <p>ALTERNATIVE ROUTE FROM MANDINI TAXI RANK PROCEED AS STATED ABOVE IN ROUTE 1.ALONG ROAD NO.258 TURN RIGHT INTO N2 FREEWAY DRIVE ALONG AND AT E.B. CLOETE JUNCTION TURN LEFT INTO N3 TOWARDS EAST THEN JOIN OLD DUTCH ROAD BECOMING ALICE STREET THEN RIGHT INTO MARKET ROAD PROCEED ALONG AND DROP OFF PASSENGERS AT BEREIA STATION THEN PROCEED ALONG WILLIAMS ROAD AND TURN RIGHT INTO SMIT STREET AND PROCEED AS STATED ABOVE TO THE FINAL DESTINATION.</p> <p>RETURN ROUTE FROM TEACHER'S CENTRE TAXI RANK EITHER RIGHT INTO UMGENI ROAD TURN RIGHT INTO LEOPOLD STREET AND JOIN CANONGATE ROAD THEN PROCEED STRAIGHT INTO N3 FREEWAY AND DRIVE BACKWARDS USING THE SAME FORWARD ROUTE AS STATED ABOVE OR DRIVE ALONG UMGENI ROAD THEN PROCEED AS STATED IN THE FORWARD ROUTE ABOVE.</p>
12.14	<p>2206WA2206W900047516 - MANDINI TAXI RANK TO MTUBATUBA TAXI RANK</p> <p>FROM MANDINI TAXI RANK USE THE OUTWARD ROUTES MENTIONED IN ROUTE 2 ABOVE THEN ALONG ROAD NO. 258 TURN LEFT AND PROCEED ALONG N2 FREE WAY, DRIVE ALONG N2 AND AFTER PASSING KWAMSANE TOWNSHIP TURN RIGHT INTO ROAD NO.P237/ R618 PROCEED ALONG THEN TURN LEFT INTO RIVERVIEW ROAD AND THEN RIGHT INTO INYATHI ROAD RIGHT AGAIN INTO INKOSI MTUBATUBA ROAD THEN PROCEED STRAIGHT TO THE TAXI RANK.</p> <p>RETURN ROUTE FROM MTUBATUBA TAXI RANK DRIVE ALONG INKOSI MTUBATUBA ROAD THE TURN LEFT INTO INYATHI ROAD AND THEN DRIVE BACKWARDS USING THE SAME FORWARD ROUTE.</p>
12.15	<p>2206WA2206W900047517 - MANDINI TAXI RANK TO NONGOMA</p> <p>FROM MANDINI TAXI RANK USE THE OUTWARDS ROUTES AS STATED IN ROUTE 2 ABOVE THEN ALONG R66 BECOMING KING DINIZULU HIGHWAY IN ULUNDI WHICH CHANGES BACK TO R66 AFTER PASSING ULUNDI, THEN IN NONGOMA STILL ALONG THE SAME ROUTE TURN LEFT INTO NONGOMA TAXI RANK.</p> <p>REVERSE ROUTE. FROM NONGOMA TAXI RANK TURN RIGHT INTO R66 THEN PROCEED STRAIGHT TO THE STARTING POINT USING THE SAME FORWARD ROUTE.</p>
12.16	<p>2206WA22071T10047514 - MANDINI TO ESHOWE</p> <p>FROM MANDINI TAXI RANK TURN LEFT INTO ROAD NO.P459 BECOMING WHITE STREET AT ISITHEBE WHICH ALSO CHANGES INTO ROAD NO.P265, PROCEED ALONG AND TURN LEFT AND JOIN R102.TURN LEFT AND PROCEED ALONG R66, TURN LEFT INTO ROAD NO.P323 BECOMING JOHN ROSS HIGHWAY THEN RIGHT INTO OSBORNE ROAD AND INTO A ROAD WHICH LEADS TO ESHOWE TAXI RANK.</p> <p>ALTERNATIVE ROUTE: FROM MANDINI TAXI RANK TURN RIGHT INTO ROAD NO.459 TURN LEFT INTO ROAD NO. 258 PROCEED STRAIGHT AND TURN LEFT INTO R102 THEN DRIVE ALONG AS STATED ABOVE TO THE FINAL DESTINATION.</p> <p>ALTERNATIVELY: DRIVE ALONG ROAD NO.258 AND TURN LEFT INTO N2 FREE WAY THEN LEFT INTO R66 ESHOWE DIRECTION AND PROCEED ALONG R66 THEN LEFT TURN INTO KANGELA ROAD AND LEFT TURN IN TO MANGOSUTHU BUTHELEZI DRIVE AND LEFT INTO OSBORNE ROAD THEN RIGHT INTO A ROAD WHICH LEADS TO ESHOWE TAXI RANK.</p> <p>REVERSE ROUTE: FROM ESHOWE TAXI RANK TURN LEFT INTO MAIN ROAD THEN RIGHT INTO JOHN ROSS HIGHWAY BECOMING ROAD NO.P323 AND THEN DRIVE BACKWARDS USING THE SAME FORWARD ROUTE OR FROM JOHN ROSS HIGHWAY PROCEED INTO OSBORNE ROAD, THEN RIGHT INTO MANGOSUTHU BUTHELEZI DRIVE AND RIGHT INTO KANGELA ROAD THEN RIGHT INTO R66 AND DRIVE BACKWARDS USING THE SAME FORWARD ROUTE.</p>
12.17	<p>2206WA22074410047527 - MANDINI TAXI RANK TO MKUZE TAXI RANK</p> <p>FROM MANDINI TAXI RANK MAKE USE OF OUTWARDS ROUTES AS DETAILED IN ROUTES 8 & 9 ABOVE, THEN ALONG R102 PROCEED ALONG AS STATED IN ROUTE 14 ABOVE AND ARRIVE AT MKUZE TAXI RANK.</p>
12.18	<p>2206WA22076I10047489 - MANDINI TAXI RANK TO ULUNDI TAXI RANK</p> <p>FROM MANDINI TAXI RANK USE THE OUTWARD ROUTES AS STATED IN ROUTE 2 ABOVE THEN ALONG R66/ R34 BECOMING R66 WHICH CHANGES INTO KING DINIZULU HIGHWAY IN ULUNDI TURN RIGHT INTO PRINCESS MAGOGO STREET THEN LEFT INTO ULUNDI TAXI RANK.</p> <p>REVERSE ROUTE. FROM ULUNDI TAXI RANK TURN RIGHT INTO PRINCESS MAGOGO STREET THEN LEFT INTO KING DINIZULU HIGHWAY BECOMING R66 THEN DRIVE BACKWARDS ALONG THE SAME FORWARD ROUTE.</p>
12.19	<p>2206WA2207XJ10047520 - MANDINI TAXI RANK TO EMPANGENI TAXI RANK</p> <p>FROM MANDINI TAXI RANK TO EMPANGENI TAXI RANK, TURN RIGHT FROM MANDINI ROBOT, TURN LEFT INTO R102 (N2), TURN RIGHT USING TANNER ROAD TO EMPANGENI TAXI RANK DROP OFF AND PICK UP AT THE RANK, BACK TO MANDINI USING THE SAME ROUTE</p>
12.20	<p>2206WA2209QT00047515 - UNIVERSITY PARK TO REKENS/ISITHEBE, SUNDUMBILI TO ISITHEBE INDUSTRIAL AREA</p> <p>FROM MANDINI TAXI RANK DRIVE ALONG AS DETAILED IN ROUTE 2 ABOVE THEN AT ISITHEBE TURN LEFT INTO BLUE STREET THEN GO ALONG GREEN STREET THEN DRIVE ALONG ALL THE MAIN STREETS SUCH AS YELLOW STREET , BROWN STREET, ORANGE STREET AND RED STREET.</p> <p>RETURN ROUTE FROM AGREED UPON PICK-UP POINTS IN ISITHEBE INDUSTRIAL AREA DRIVE ALONG ALL MAIN STREETS BACK TO THE STARTING POINT USING THE SAME FORWARD ROUTE.</p>
12.21	<p>KZNNRCBC601NS110596 - MANDENI TO REDHILL</p> <p>FROM MANDENI TAXI RANK LEFT TO P459, RIGHT TO NCONJANE ROAD, RIGHT TO MAFUNDA ROAD, LEFT TO BAMBANANI ROAD, LEFT TO INSIMBA ROAD, LEFT TO IMVUBU ROAD, RIGHT TO ROAD 55, LEFT TO NEMBE ROAD, INTO P459, RIGHT TO MANDENI TAXI RANK.</p> <p>NOTE: TO ALL ROADS THAT HAVE BEEN MENTIONED ABOVE ARE LOCAL OPERATION, THERE IS PICKING AND SETTING DOWN OF PASSENGERS UNTIL REACHING MANDENI TAXI RANK.</p>

**transport**

Department:
Transport
Province of KwaZulu-Natal

GAZETTE**LGKZNG52-2023-MAR****REGION: ALL**

- | | |
|--------------|--|
| 12.22 | SUNDUMBILI TO ISITHEBE INDUSTRIAL AREA - NULL EXISTING AUTHORITY IN THE CURRENT ROUTE NETWORK ROUTE 10 UNIVERSITY PARK TO REKENS/ ISITHEBE. SUNDUMBILI TO ISITHEBE INDUSTRIAL AREA FROM MANDINI TAXI RANK DRIVE ALONG AS DETAILED IN ROUTE 2 ABOVE THEN AT ISITHEBE TURN LEFT INTO BLUE STREET THEN GO ALONG GREEN STREET THEN DRIVE ALONG ALL THE MAIN STREETS SUCH AS YELLOW STREET , BROWN STREET, ORANGE STREET AND RED STREET.REVERSE ROUTE.FROM AGREED UPON PICK-UP POINTS IN ISITHEBE INDUSTRIAL AREA DRIVE ALONG ALL MAIN STREETS BACK TO THE STARTING POINT USING THE SAME FORWARD ROUTE. |
|--------------|--|



transport

Department:
Transport
Province of KwaZulu-Natal

GAZETTE

LGKZNG52-2023-MAR

REGION: ALL

1) Application Number: APP0151644	2) Gazette Number: LGKZNG52-2023-MAR
3) Applicant: NP MHLONGO ID NO. 7509060914085 Association: MANDINI-SUNDUMBILI AND TUGELA TAXI O.A	4) Applicant Address: P O BOX 3863 MANDINI 4091
5) Existing Licence Holder: NOT APPLICABLE ID NO. NOT APPLICABLE	6) Existing Licence Holder Address: NOT APPLICABLE
7) Type of application: NEW OPERATING LICENCE	8) Operating Licence Number: NOTAVAILABLE
9) Vehicle Type: MINIBUS	10) 1 X 15 (SEATED) + 0 (STANDING)
11) Region: ILEMBE	
12.1	196RCN8500T508 - MANDINI TO OTHINI FROM MANDINI TAXI RANK TURNS LEFT TO P 459, RIGHT TO UNNAMED ROAD, UNTIL REACHING KHENANA, AND RETURN ON THE UNNAMED ROAD, LEFT TO P459 AND THEN TURN RIGHT AND IMMEDIATE LEFT TO MANDINI TAXI RANK. NOTE: TO ALL ROADS THAT HAVE BEEN MENTIONED ABOVE ARE LOCAL OPERATION, THERE IS PICKING AND SETTING DOWN OF PASSENGERS UNTIL REACHING MANDINI TAXI RANK.
12.2	196RCN8500T516 - MANDINI TO VUTHA FROM MANDINI TAXI RANK LEFT TO P 459, LEFT TO UNNAMED ROAD AND RETURN ON AN UNNAMED ROAD, TURN RIGHT TO P459 PASS ISITHEBE CLINIC. PASS NYONI UNTIL REACHING VUTHA AND RETURN BACK WITH P459 TO MANDINI TAXI RANK. NOTE: TO ALL ROADS THAT HAVE BEEN MENTIONED ABOVE ARE LOCAL OPERATION, THERE IS PICKING AND SETTING DOWN OF PASSENGERS UNTIL REACHING MANDINI TAXI RANK.
12.3	196RCN8500T532 - MANDINI TO KWATASI FROM MANDINI TAXI RANK RIGHT TO P459, AND RIGHT TO ROAD 258, RIGHT TO UNNAMED ROAD AND REACH INDIAN VILLAGE, RETURN TO UNNAMED ROAD LEFT TO P458 LEFT TO P569 AND RETURN TO MANDINI TAXI RANK ON THE SAME ROUTE. NOTE: TO ALL ROADS THAT HAVE BEEN MENTIONED ABOVE ARE LOCAL OPERATION, THERE IS PICKING AND SETTING DOWN OF PASSENGERS UNTIL REACHING MANDINI TAXI RANK.
12.4	196RCN8500T540 - MANDINI TO PMB/MSUNDUZI FROM MANDINI TAXI RANK LEFT TO P459, LEFT TO BROXWN STREET, RIGHT TO YELLOW STREET RIGHT TO UNNAMED ROAD PASS UMSUNDUZI RIVER AND RETURN TO UNNAMED STREET, TO YELLOW STREET RIGHT TO GREEN STREET, RIGHT TO P459 INTO MANDINI TAXI RANK. NOTE: TO ALL ROADS THAT HAVE BEEN MENTIONED ABOVE ARE LOCAL OPERATION, THERE IS PICKING AND SETTING DOWN OF PASSENGERS UNTIL REACHING MANDINI TAXI RANK.
12.5	196RCN8500T548 - MANDINI TO MASOMONCO FROM MANDINI TAXI RANK LEFT TO P459, LEFT TO MASOMONCO ROAD, PASS ZITHULELE STORE RIGHT TO P459 AND RIGHT TO MANDINI TAXI RANK. NOTE: TO ALL ROADS THAT HAVE BEEN MENTIONED ABOVE ARE LOCAL OPERATION, THERE IS PICKING AND SETTING DOWN OF PASSENGERS UNTIL REACHING MANDINI TAXI RANK.
12.6	196RCN8500T564 - MANDINI TO WHITE CITY FROM MANDINI TAXI RANK LEFT TO P459 LEFT TO LNKONJANE ROAD, RIGHT TO MAFUNDA ROAD, LEFT TO NEMBE ROAD, RIGHT TO PHUMULA ROAD, RIGHT TO MALANDELA ROAD INTO P459 AND TURN RIGHT TO MANDINI TAXI RANK. NOTE: TO ALL ROADS THAT HAVE BEEN MENTIONED ABOVE ARE LOCAL OPERATION, THERE IS PICKING AND SETTING DOWN OF PASSENGERS UNTIL REACHING MANDINI TAXI RANK.
12.7	196RCN8500T572 - MANDINI TO CHAPPIES FROM MANDINI TAXI RANK LEFT TO P459, LEFT TO NKKONJANE ROAD, RIGHT TO MAFUNDA ROAD, LEFT TO NEMBE ROAD, LEFT TO MASAKHANE ROAD LEFT TO ROAD R116, LEFT TO, GCUMASHE ROAD, RIGHT TO INTSHE ROAD, RIGHT TO MABHENGWANE ROAD, LEFT TO MASAKHANE ROAD, LEFT TO ROAD 92, RIGHT TO EKUTHULENI ROAD. LEFT TO MASAKHANE ROAD, INTO P459 AND RIGHT TO MANDINI TAXI RANK NOTE: TO ALL ROADS THAT HAVE BEEN MENTIONED ABOVE ARE LOCAL OPERATION, THERE IS PICKING AND SETTING DOWN OF PASSENGERS UNTIL REACHING MANDINI TAXI RANK.
12.8	196RCN8500T596 - MANDINI TO IRELAND STREET FROM MANDINI TAXI RANK LEFT TO P459 LEFT TO NKKONJANE STREET, RIGHT TO MAFUNDA STREET, LEFT TO BAMBANANI STREET, RIGHT TO SALVESH ROAD, LEFT TO UMVEVME, RIGHT TO IMBILA ROAD, LEFT TO SIYAKHULA ROAD, RIGHT TO ROAD 67, RIGHT TO NDUMO ROAD, LEFT TO ROAD 61, LEFT TO PHUMULA ROAD AND RETURN ON THE SAME ROUTE TO MANDINI TAXI RANK. NOTE: TO ALL ROADS THAT HAVE BEEN MENTIONED ABOVE ARE LOCAL OPERATION, THERE IS PICKING AND SETTING DOWN OF PASSENGERS UNTIL REACHING MANDINI TAXI RANK.
12.9	21004R2206LS00053101 - CHARTER SERVICE FROM MANDINI TAXI RANK TO POINT WITHIN PROVINCE OF KZN ONLY. NO PICKING UP OR SETTING DOWN OF PASSENGERS EN ROUTE.
12.10	2206WA1205GJ10047523 - MANDINI TO STANGER FROM MANDINI TAXI RANK MAKE USE OF OUTWARD ROUTES AS DETAILED IN ROUTE 1 ABOVE THEN AT AN INTERSECTION OF R102 AND BLYTHDALE BEACH IN STANGER TURN RIGHT INTO LINK STREET AND RIGHT AGAIN JOINING BALCOMB STREET THEN LEFT INTO STANGER TAXI RANK. RETURN USING THE SAME ROUTE
12.11	2206WA2100DX10047487 - MANDINI TAXI RANK TO MELMOTH TAXI RANK FROM MANDINI TAXI RANK USE THE OUTWARD ROUTES AS STATED IN ROUTE 2 ABOVE THEN ALONG R66/ R34 MELMOTH BECOMING PIET RETIEF STREET TURN RIGHT INTO VICTORIA STREET AND THEN TURN LEFT INTO MELMOTH TAXI RANK. FROM MELMOTH TAXI RANK TURN RIGHT INTO VICTORIA STREET AND LEFT INTO PIET RETIEF STREET BECOMING R66 PROCEED ALONG BACKWARDS TO THE STARTING POINT USING THE SAME FORWARD ROUTE.
12.12	2206WA2202H110047518 - MANDINI TO EMPANGENI FROM MANDINI TAXI RANK EITHER DRIVE ALONG ROAD NO.P459 THEN JOIN ROAD NO.258 TOWARDS R102 NORTHWARDS OR DRIVE ALONG ROAD NO.P459 BECOMING WHITE STREET AT ISITHEBE AND PROCEED ALONG AS DETAILED ABOVE IN ROUTE 2 TOWARDS R102,AT EMPANGENI R102 BECOMES GRANTHAM HIGHWAY THEN TURN RIGHT TOWARDS FOURTH AVENUE CIRCLE THEN LEFT AND DRIVE ALONG TANNER ROAD THEN RIGHT INTO A DRIVE-WAY WHICH LEADS TO EMPANGENI TAXI RANK A AND FINALLY LEFT INTO A LONG DISTANCE TAXI RANK. REVERSE ROUTE. FROM EMPANGENI TAXI RANK JOIN TANNER ROAD THEN TURN LEFT AND DRIVE INTO FOURTH AVENUE CIRCLE AND PROCEED ALONG R102, USE THE SAME FORWARD ROUTE TO DRIVE BACK TO THE STARTING POINT.



transport

Department:
Transport
Province of KwaZulu-Natal

GAZETTE

LGKZNG52-2023-MAR

REGION: ALL

12.13	<p>2206WA2206LS10047529 - MANDINI TAXI RANK TO DURBAN TAXI RANK</p> <p>FROM MANDINI TAXI RANK PROCEED ALONG AN OUTWARD ROAD FROM THE RANK THEN TURN RIGHT INTO ROAD NO.P459, DRIVE ALONG THEN TURN LEFT INTO ROAD NO.258 THEN PROCEED ONTO AN ON RAMP TO R102, TURN LEFT SOUTHWARDS ALONG R102 AT STANGER, TURN LEFT INTO BLYTHDALE BEACH DRIVE ALONG R74 AND THEN JOIN INTO N2 FREEWAY, PROCEED ALONG N2 FREEWAY AND TURN LEFT AT UMHLANGA INTO M41 LEFT INTO M4, THEN PROCEED TOWARDS THE CITY CENTRE ALONG M4 AND TURN RIGHT INTO M17W ARGYLE ROAD THEN LEFT INTO R102 UMGENI ROAD, PROCEED ALONG AND TURN RIGHT INTO LEOPOLD STREET THEN LEFT MARKET ROAD AND THEN JOIN WILLIAMS ROAD, TURN RIGHT INTO SMITH STREET THEN RIGHT INTO WARWICK AVENUE, RIGHT INTO ALICE STREET AND THEN LEFT INTO ALBERT STREET AND PARK ON THE RIGHT INTO THE TEACHER'S CENTRE TAXI RANK.</p> <p>ALTERNATIVE ROUTE FROM MANDINI TAXI RANK PROCEED AS STATED ABOVE IN ROUTE 1.ALONG ROAD NO.258 TURN RIGHT INTO N2 FREEWAY DRIVE ALONG AND AT E.B. CLOETE JUNCTION TURN LEFT INTO N3 TOWARDS EAST THEN JOIN OLD DUTCH ROAD BECOMING ALICE STREET THEN RIGHT INTO MARKET ROAD PROCEED ALONG AND DROP OFF PASSENGERS AT BEREIA STATION THEN PROCEED ALONG WILLIAMS ROAD AND TURN RIGHT INTO SMIT STREET AND PROCEED AS STATED ABOVE TO THE FINAL DESTINATION.</p> <p>RETURN ROUTE FROM TEACHER'S CENTRE TAXI RANK EITHER RIGHT INTO UMGENI ROAD TURN RIGHT INTO LEOPOLD STREET AND JOIN CANONGATE ROAD THEN PROCEED STRAIGHT INTO N3 FREEWAY AND DRIVE BACKWARDS USING THE SAME FORWARD ROUTE AS STATED ABOVE OR DRIVE ALONG UMGENI ROAD THEN PROCEED AS STATED IN THE FORWARD ROUTE ABOVE.</p>
12.14	<p>2206WA2206W900047516 - MANDINI TAXI RANK TO MTUBATUBA TAXI RANK</p> <p>FROM MANDINI TAXI RANK USE THE OUTWARD ROUTES MENTIONED IN ROUTE 2 ABOVE THEN ALONG ROAD NO. 258 TURN LEFT AND PROCEED ALONG N2 FREE WAY, DRIVE ALONG N2 AND AFTER PASSING KWAMSANE TOWNSHIP TURN RIGHT INTO ROAD NO.P237/ R618 PROCEED ALONG THEN TURN LEFT INTO RIVERVIEW ROAD AND THEN RIGHT INTO INYATHI ROAD RIGHT AGAIN INTO INKOSI MTUBATUBA ROAD THEN PROCEED STRAIGHT TO THE TAXI RANK.</p> <p>RETURN ROUTE FROM MTUBATUBA TAXI RANK DRIVE ALONG INKOSI MTUBATUBA ROAD THE TURN LEFT INTO INYATHI ROAD AND THEN DRIVE BACKWARDS USING THE SAME FORWARD ROUTE.</p>
12.15	<p>2206WA2206W900047517 - MANDINI TAXI RANK TO NONGOMA</p> <p>FROM MANDINI TAXI RANK USE THE OUTWARDS ROUTES AS STATED IN ROUTE 2 ABOVE THEN ALONG R66 BECOMING KING DINIZULU HIGHWAY IN ULUNDI WHICH CHANGES BACK TO R66 AFTER PASSING ULUNDI, THEN IN NONGOMA STILL ALONG THE SAME ROUTE TURN LEFT INTO NONGOMA TAXI RANK.</p> <p>REVERSE ROUTE. FROM NONGOMA TAXI RANK TURN RIGHT INTO R66 THEN PROCEED STRAIGHT TO THE STARTING POINT USING THE SAME FORWARD ROUTE.</p>
12.16	<p>2206WA22071T10047514 - MANDINI TO ESHOWE</p> <p>FROM MANDINI TAXI RANK TURN LEFT INTO ROAD NO.P459 BECOMING WHITE STREET AT ISITHEBE WHICH ALSO CHANGES INTO ROAD NO.P265, PROCEED ALONG AND TURN LEFT AND JOIN R102.TURN LEFT AND PROCEED ALONG R66, TURN LEFT INTO ROAD NO.P323 BECOMING JOHN ROSS HIGHWAY THEN RIGHT INTO OSBORNE ROAD AND INTO A ROAD WHICH LEADS TO ESHOWE TAXI RANK.</p> <p>ALTERNATIVE ROUTE: FROM MANDINI TAXI RANK TURN RIGHT INTO ROAD NO.459 TURN LEFT INTO ROAD NO. 258 PROCEED STRAIGHT AND TURN LEFT INTO R102 THEN DRIVE ALONG AS STATED ABOVE TO THE FINAL DESTINATION.</p> <p>ALTERNATIVELY: DRIVE ALONG ROAD NO.258 AND TURN LEFT INTO N2 FREE WAY THEN LEFT INTO R66 ESHOWE DIRECTION AND PROCEED ALONG R66 THEN LEFT TURN INTO KANGELA ROAD AND LEFT TURN IN TO MANGOSUTHU BUTHELEZI DRIVE AND LEFT INTO OSBORNE ROAD THEN RIGHT INTO A ROAD WHICH LEADS TO ESHOWE TAXI RANK.</p> <p>REVERSE ROUTE: FROM ESHOWE TAXI RANK TURN LEFT INTO MAIN ROAD THEN RIGHT INTO JOHN ROSS HIGHWAY BECOMING ROAD NO.P323 AND THEN DRIVE BACKWARDS USING THE SAME FORWARD ROUTE OR FROM JOHN ROSS HIGHWAY PROCEED INTO OSBORNE ROAD, THEN RIGHT INTO MANGOSUTHU BUTHELEZI DRIVE AND RIGHT INTO KANGELA ROAD THEN RIGHT INTO R66 AND DRIVE BACKWARDS USING THE SAME FORWARD ROUTE.</p>
12.17	<p>2206WA22074410047527 - MANDINI TAXI RANK TO MKUZE TAXI RANK</p> <p>FROM MANDINI TAXI RANK MAKE USE OF OUTWARDS ROUTES AS DETAILED IN ROUTES 8 & 9 ABOVE, THEN ALONG R102 PROCEED ALONG AS STATED IN ROUTE 14 ABOVE AND ARRIVE AT MKUZE TAXI RANK.</p>
12.18	<p>2206WA22076I10047489 - MANDINI TAXI RANK TO ULUNDI TAXI RANK</p> <p>FROM MANDINI TAXI RANK USE THE OUTWARD ROUTES AS STATED IN ROUTE 2 ABOVE THEN ALONG R66/ R34 BECOMING R66 WHICH CHANGES INTO KING DINIZULU HIGHWAY IN ULUNDI TURN RIGHT INTO PRINCESS MAGOGO STREET THEN LEFT INTO ULUNDI TAXI RANK.</p> <p>REVERSE ROUTE. FROM ULUNDI TAXI RANK TURN RIGHT INTO PRINCESS MAGOGO STREET THEN LEFT INTO KING DINIZULU HIGHWAY BECOMING R66 THEN DRIVE BACKWARDS ALONG THE SAME FORWARD ROUTE.</p>
12.19	<p>2206WA2207XJ10047520 - MANDINI TAXI RANK TO EMPANGENI TAXI RANK</p> <p>FROM MANDINI TAXI RANK TO EMPANGENI TAXI RANK, TURN RIGHT FROM MANDINI ROBOT, TURN LEFT INTO R102 (N2), TURN RIGHT USING TANNER ROAD TO EMPANGENI TAXI RANK DROP OFF AND PICK UP AT THE RANK, BACK TO MANDINI USING THE SAME ROUTE</p>
12.20	<p>2206WA2209QT00047515 - UNIVERSITY PARK TO REKENS/ISITHEBE, SUNDUMBILI TO ISITHEBE INDUSTRIAL AREA</p> <p>FROM MANDINI TAXI RANK DRIVE ALONG AS DETAILED IN ROUTE 2 ABOVE THEN AT ISITHEBE TURN LEFT INTO BLUE STREET THEN GO ALONG GREEN STREET THEN DRIVE ALONG ALL THE MAIN STREETS SUCH AS YELLOW STREET , BROWN STREET, ORANGE STREET AND RED STREET.</p> <p>RETURN ROUTE FROM AGREED UPON PICK-UP POINTS IN ISITHEBE INDUSTRIAL AREA DRIVE ALONG ALL MAIN STREETS BACK TO THE STARTING POINT USING THE SAME FORWARD ROUTE.</p>
12.21	<p>KZNNRCBC601NS110596 - MANDENI TO REDHILL</p> <p>FROM MANDENI TAXI RANK LEFT TO P459, RIGHT TO NCONJANE ROAD, RIGHT TO MAFUNDA ROAD, LEFT TO BAMBANANI ROAD, LEFT TO INSIMBA ROAD, LEFT TO IMVUBU ROAD, RIGHT TO ROAD 55, LEFT TO NEMBE ROAD, INTO P459, RIGHT TO MANDENI TAXI RANK.</p> <p>NOTE: TO ALL ROADS THAT HAVE BEEN MENTIONED ABOVE ARE LOCAL OPERATION, THERE IS PICKING AND SETTING DOWN OF PASSENGERS UNTIL REACHING MANDENI TAXI RANK.</p>

**transport**

Department:
Transport
Province of KwaZulu-Natal

GAZETTE**LGKZNG52-2023-MAR****REGION: ALL**

- | | |
|-------|--|
| 12.22 | SUNDUMBILI TO ISITHEBE INDUSTRIAL AREA - NULL EXISTING AUTHORITY IN THE CURRENT ROUTE NETWORK ROUTE 10 UNIVERSITY PARK TO REKENS/ ISITHEBE. SUNDUMBILI TO ISITHEBE INDUSTRIAL AREA FROM MANDINI TAXI RANK DRIVE ALONG AS DETAILED IN ROUTE 2 ABOVE THEN AT ISITHEBE TURN LEFT INTO BLUE STREET THEN GO ALONG GREEN STREET THEN DRIVE ALONG ALL THE MAIN STREETS SUCH AS YELLOW STREET , BROWN STREET, ORANGE STREET AND RED STREET.REVERSE ROUTE.FROM AGREED UPON PICK-UP POINTS IN ISITHEBE INDUSTRIAL AREA DRIVE ALONG ALL MAIN STREETS BACK TO THE STARTING POINT USING THE SAME FORWARD ROUTE. |
|-------|--|



transport

Department:
Transport
Province of KwaZulu-Natal

GAZETTE

LGKZNG52-2023-MAR

REGION: ALL

1) Application Number: APP0151646	2) Gazette Number: LGKZNG52-2023-MAR
3) Applicant: NP MHLONGO ID NO. 7509060914085 Association: MANDINI-SUNDUMBILI AND TUGELA TAXI O.A	4) Applicant Address: P O BOX 3863 SUNDUMBILI 4091
5) Existing Licence Holder: NOT APPLICABLE ID NO. NOT APPLICABLE	6) Existing Licence Holder Address: NOT APPLICABLE
7) Type of application: NEW OPERATING LICENCE	8) Operating Licence Number: NOTAVAILABLE
9) Vehicle Type: MINIBUS	10) 1 X 13 (SEATED) + 0 (STANDING)
11) Region: ILEMBE	
12.1	196RCN8500T508 - MANDINI TO OTHINI FROM MANDINI TAXI RANK TURNS LEFT TO P 459, RIGHT TO UNNAMED ROAD, UNTIL REACHING KHENANA, AND RETURN ON THE UNNAMED ROAD, LEFT TO P459 AND THEN TURN RIGHT AND IMMEDIATE LEFT TO MANDINI TAXI RANK. NOTE: TO ALL ROADS THAT HAVE BEEN MENTIONED ABOVE ARE LOCAL OPERATION, THERE IS PICKING AND SETTING DOWN OF PASSENGERS UNTIL REACHING MANDINI TAXI RANK.
12.2	196RCN8500T516 - MANDINI TO VUTHA FROM MANDINI TAXI RANK LEFT TO P 459, LEFT TO UNNAMED ROAD AND RETURN ON AN UNNAMED ROAD, TURN RIGHT TO P459 PASS ISITHEBE CLINIC, PASS NYONI UNTIL REACHING VUTHA AND RETURN BACK WITH P459 TO MANDINI TAXI RANK. NOTE: TO ALL ROADS THAT HAVE BEEN MENTIONED ABOVE ARE LOCAL OPERATION, THERE IS PICKING AND SETTING DOWN OF PASSENGERS UNTIL REACHING MANDINI TAXI RANK.
12.3	196RCN8500T532 - MANDINI TO KWATASI FROM MANDINI TAXI RANK RIGHT TO P459, AND RIGHT TO ROAD 258, RIGHT TO UNNAMED ROAD AND REACH INDIAN VILLAGE, RETURN TO UNNAMED ROAD LEFT TO P458 LEFT TO P569 AND RETURN TO MANDINI TAXI RANK ON THE SAME ROUTE. NOTE: TO ALL ROADS THAT HAVE BEEN MENTIONED ABOVE ARE LOCAL OPERATION, THERE IS PICKING AND SETTING DOWN OF PASSENGERS UNTIL REACHING MANDINI TAXI RANK.
12.4	196RCN8500T540 - MANDINI TO PMB/MSUNDUZI FROM MANDINI TAXI RANK LEFT TO P459, LEFT TO BROXWN STREET, RIGHT TO YELLOW STREET RIGHT TO UNNAMED ROAD PASS UMSUNDUZI RIVER AND RETURN TO UNNAMED STREET, TO YELLOW STREET RIGHT TO GREEN STREET, RIGHT TO P459 INTO MANDINI TAXI RANK. NOTE: TO ALL ROADS THAT HAVE BEEN MENTIONED ABOVE ARE LOCAL OPERATION, THERE IS PICKING AND SETTING DOWN OF PASSENGERS UNTIL REACHING MANDINI TAXI RANK.
12.5	196RCN8500T548 - MANDINI TO MASOMONCO FROM MANDINI TAXI RANK LEFT TO P459, LEFT TO MASOMONCO ROAD, PASS ZITHULELE STORE RIGHT TO P459 AND RIGHT TO MANDINI TAXI RANK. NOTE: TO ALL ROADS THAT HAVE BEEN MENTIONED ABOVE ARE LOCAL OPERATION, THERE IS PICKING AND SETTING DOWN OF PASSENGERS UNTIL REACHING MANDINI TAXI RANK.
12.6	196RCN8500T564 - MANDINI TO WHITE CITY FROM MANDINI TAXI RANK LEFT TO P459 LEFT TO LNKONJANE ROAD, RIGHT TO MAFUNDA ROAD, LEFT TO NEMBE ROAD, RIGHT TO PHUMULA ROAD, RIGHT TO MALANDELA ROAD INTO P459 AND TURN RIGHT TO MANDINI TAXI RANK. NOTE: TO ALL ROADS THAT HAVE BEEN MENTIONED ABOVE ARE LOCAL OPERATION, THERE IS PICKING AND SETTING DOWN OF PASSENGERS UNTIL REACHING MANDINI TAXI RANK.
12.7	196RCN8500T572 - MANDINI TO CHAPPIES FROM MANDINI TAXI RANK LEFT TO P459, LEFT TO NKKONJANE ROAD, RIGHT TO MAFUNDA ROAD, LEFT TO NEMBE ROAD, LEFT TO MASAKHANE ROAD LEFT TO ROAD R116, LEFT TO, GCUMASHE ROAD, RIGHT TO INTSHE ROAD, RIGHT TO MABHENGWANE ROAD, LEFT TO MASAKHANE ROAD, LEFT TO ROAD 92, RIGHT TO EKUTHULENI ROAD. LEFT TO MASAKHANE ROAD, INTO P459 AND RIGHT TO MANDINI TAXI RANK NOTE: TO ALL ROADS THAT HAVE BEEN MENTIONED ABOVE ARE LOCAL OPERATION, THERE IS PICKING AND SETTING DOWN OF PASSENGERS UNTIL REACHING MANDINI TAXI RANK.
12.8	196RCN8500T596 - MANDINI TO IRELAND STREET FROM MANDINI TAXI RANK LEFT TO P459 LEFT TO NKKONJANE STREET, RIGHT TO MAFUNDA STREET, LEFT TO BAMBANANI STREET, RIGHT TO SALVESH ROAD, LEFT TO UMVEMVE, RIGHT TO IMBILA ROAD, LEFT TO SIYAKHULA ROAD, RIGHT TO ROAD 67, RIGHT TO NDUMO ROAD, LEFT TO ROAD 61, LEFT TO PHUMULA ROAD AND RETURN ON THE SAME ROUTE TO MANDINI TAXI RANK. NOTE: TO ALL ROADS THAT HAVE BEEN MENTIONED ABOVE ARE LOCAL OPERATION, THERE IS PICKING AND SETTING DOWN OF PASSENGERS UNTIL REACHING MANDINI TAXI RANK.
12.9	21004R2206LS00053101 - CHARTER SERVICE FROM MANDINI TAXI RANK TO POINT WITHIN PROVINCE OF KZN ONLY. NO PICKING UP OR SETTING DOWN OF PASSENGERS EN ROUTE.
12.10	2206WA1205GJ10047523 - MANDINI TO STANGER FROM MANDINI TAXI RANK MAKE USE OF OUTWARD ROUTES AS DETAILED IN ROUTE 1 ABOVE THEN AT AN INTERSECTION OF R102 AND BLYTHDALE BEACH IN STANGER TURN RIGHT INTO LINK STREET AND RIGHT AGAIN JOINING BALCOMB STREET THEN LEFT INTO STANGER TAXI RANK. RETURN USING THE SAME ROUTE
12.11	2206WA2100DX10047487 - MANDINI TAXI RANK TO MELMOTH TAXI RANK FROM MANDINI TAXI RANK USE THE OUTWARD ROUTES AS STATED IN ROUTE 2 ABOVE THEN ALONG R66/ R34 MELMOTH BECOMING PIET RETIEF STREET TURN RIGHT INTO VICTORIA STREET AND THEN TURN LEFT INTO MELMOTH TAXI RANK. FROM MELMOTH TAXI RANK TURN RIGHT INTO VICTORIA STREET AND LEFT INTO PIET RETIEF STREET BECOMING R66 PROCEED ALONG BACKWARDS TO THE STARTING POINT USING THE SAME FORWARD ROUTE.
12.12	2206WA2202H110047518 - MANDINI TO EMPANGENI FROM MANDINI TAXI RANK EITHER DRIVE ALONG ROAD NO.P459 THEN JOIN ROAD NO.258 TOWARDS R102 NORTHWARDS OR DRIVE ALONG ROAD NO.P459 BECOMING WHITE STREET AT ISITHEBE AND PROCEED ALONG AS DETAILED ABOVE IN ROUTE 2 TOWARDS R102,AT EMPANGENI R102 BECOMES GRANTHAM HIGHWAY THEN TURN RIGHT TOWARDS FOURTH AVENUE CIRCLE THEN LEFT AND DRIVE ALONG TANNER ROAD THEN RIGHT INTO A DRIVE-WAY WHICH LEADS TO EMPANGENI TAXI RANK A AND FINALLY LEFT INTO A LONG DISTANCE TAXI RANK. REVERSE ROUTE. FROM EMPANGENI TAXI RANK JOIN TANNER ROAD THEN TURN LEFT AND DRIVE INTO FOURTH AVENUE CIRCLE AND PROCEED ALONG R102, USE THE SAME FORWARD ROUTE TO DRIVE BACK TO THE STARTING POINT.



transport

Department:
Transport
Province of KwaZulu-Natal

GAZETTE

LGKZNG52-2023-MAR

REGION: ALL

12.13	<p>2206WA2206LS10047529 - MANDINI TAXI RANK TO DURBAN TAXI RANK</p> <p>FROM MANDINI TAXI RANK PROCEED ALONG AN OUTWARD ROAD FROM THE RANK THEN TURN RIGHT INTO ROAD NO.P459, DRIVE ALONG THEN TURN LEFT INTO ROAD NO.258 THEN PROCEED ONTO AN ON RAMP TO R102, TURN LEFT SOUTHWARDS ALONG R102, AT STANGER, TURN LEFT INTO BLYTHDALE BEACH DRIVE ALONG R74 AND THEN JOIN INTO N2 FREEWAY, PROCEED ALONG N2 FREEWAY AND TURN LEFT AT UMHLANGA INTO M41 LEFT INTO M4, THEN PROCEED TOWARDS THE CITY CENTRE ALONG M4 AND TURN RIGHT INTO M17W ARGYLE ROAD THEN LEFT INTO R102 UMGENI ROAD, PROCEED ALONG AND TURN RIGHT INTO LEOPOLD STREET THEN LEFT MARKET ROAD AND THEN JOIN WILLIAMS ROAD, TURN RIGHT INTO SMITH STREET THEN RIGHT INTO WARWICK AVENUE, RIGHT INTO ALICE STREET AND THEN LEFT INTO ALBERT STREET AND PARK ON THE RIGHT INTO THE TEACHER'S CENTRE TAXI RANK.</p> <p>ALTERNATIVE ROUTE FROM MANDINI TAXI RANK PROCEED AS STATED ABOVE IN ROUTE 1, ALONG ROAD NO.258 TURN RIGHT INTO N2 FREEWAY DRIVE ALONG AND AT E.B. CLOETE JUNCTION TURN LEFT INTO N3 TOWARDS EAST THEN JOIN OLD DUTCH ROAD BECOMING ALICE STREET THEN RIGHT INTO MARKET ROAD PROCEED ALONG AND DROP OFF PASSENGERS AT BEREA STATION THEN PROCEED ALONG WILLIAMS ROAD AND TURN RIGHT INTO SMIT STREET AND PROCEED AS STATED ABOVE TO THE FINAL DESTINATION.</p> <p>RETURN ROUTE FROM TEACHER'S CENTRE TAXI RANK EITHER RIGHT INTO UMGENI ROAD TURN RIGHT INTO LEOPOLD STREET AND JOIN CANONGATE ROAD THEN PROCEED STRAIGHT INTO N3 FREEWAY AND DRIVE BACKWARDS USING THE SAME FORWARD ROUTE AS STATED ABOVE OR DRIVE ALONG UMGENI ROAD THEN PROCEED AS STATED IN THE FORWARD ROUTE ABOVE.</p>
12.14	<p>2206WA2206W900047516 - MANDINI TAXI RANK TO MTUBATUBA TAXI RANK</p> <p>FROM MANDINI TAXI RANK USE THE OUTWARD ROUTES MENTIONED IN ROUTE 2 ABOVE THEN ALONG ROAD NO. 258 TURN LEFT AND PROCEED ALONG N2 FREE WAY, DRIVE ALONG N2 AND AFTER PASSING KWAMSANE TOWNSHIP TURN RIGHT INTO ROAD NO.P237/ R618 PROCEED ALONG THEN TURN LEFT INTO RIVERVIEW ROAD AND THEN RIGHT INTO INYATHI ROAD RIGHT AGAIN INTO INKOSI MTUBATUBA ROAD THEN PROCEED STRAIGHT TO THE TAXI RANK.</p> <p>RETURN ROUTE FROM MTUBATUBA TAXI RANK DRIVE ALONG INKOSI MTUBATUBA ROAD THE TURN LEFT INTO INYATHI ROAD AND THEN DRIVE BACKWARDS USING THE SAME FORWARD ROUTE.</p>
12.15	<p>2206WA2206W900047517 - MANDINI TAXI RANK TO NONGOMA</p> <p>FROM MANDINI TAXI RANK USE THE OUTWARDS ROUTES AS STATED IN ROUTE 2 ABOVE THEN ALONG R66 BECOMING KING DINIZULU HIGHWAY IN ULUNDI WHICH CHANGES BACK TO R66 AFTER PASSING ULUNDI, THEN IN NONGOMA STILL ALONG THE SAME ROUTE TURN LEFT INTO NONGOMA TAXI RANK.</p> <p>REVERSE ROUTE. FROM NONGOMA TAXI RANK TURN RIGHT INTO R66 THEN PROCEED STRAIGHT TO THE STARTING POINT USING THE SAME FORWARD ROUTE.</p>
12.16	<p>2206WA22071T10047514 - MANDINI TO ESHOWE</p> <p>FROM MANDINI TAXI RANK TURN LEFT INTO ROAD NO.P459 BECOMING WHITE STREET AT ISITHEBE WHICH ALSO CHANGES INTO ROAD NO.P265, PROCEED ALONG AND TURN LEFT AND JOIN R102, TURN LEFT AND PROCEED ALONG R66, TURN LEFT INTO ROAD NO.P323 BECOMING JOHN ROSS HIGHWAY THEN RIGHT INTO OSBORNE ROAD AND INTO A ROAD WHICH LEADS TO ESHOWE TAXI RANK.</p> <p>ALTERNATIVE ROUTE: FROM MANDINI TAXI RANK TURN RIGHT INTO ROAD NO.459 TURN LEFT INTO ROAD NO. 258 PROCEED STRAIGHT AND TURN LEFT INTO R102 THEN DRIVE ALONG AS STATED ABOVE TO THE FINAL DESTINATION.</p> <p>ALTERNATIVELY: DRIVE ALONG ROAD NO.258 AND TURN LEFT INTO N2 FREE WAY THEN LEFT INTO R66 ESHOWE DIRECTION AND PROCEED ALONG R66 THEN LEFT TURN INTO KANGELA ROAD AND LEFT TURN INTO MANGOSUTHU BUTHELEZI DRIVE AND LEFT INTO OSBORNE ROAD THEN RIGHT INTO A ROAD WHICH LEADS TO ESHOWE TAXI RANK.</p> <p>REVERSE ROUTE: FROM ESHOWE TAXI RANK TURN LEFT INTO MAIN ROAD THEN RIGHT INTO JOHN ROSS HIGHWAY BECOMING ROAD NO.P323 AND THEN DRIVE BACKWARDS USING THE SAME FORWARD ROUTE OR FROM JOHN ROSS HIGHWAY PROCEED INTO OSBORNE ROAD, THEN RIGHT INTO MANGOSUTHU BUTHELEZI DRIVE AND RIGHT INTO KANGELA ROAD THEN RIGHT INTO R66 AND DRIVE BACKWARDS USING THE SAME FORWARD ROUTE.</p>
12.17	<p>2206WA22074410047527 - MANDINI TAXI RANK TO MKUZE TAXI RANK</p> <p>FROM MANDINI TAXI RANK MAKE USE OF OUTWARDS ROUTES AS DETAILED IN ROUTES 8 & 9 ABOVE, THEN ALONG R102 PROCEED ALONG AS STATED IN ROUTE 14 ABOVE AND ARRIVE AT MKUZE TAXI RANK.</p>
12.18	<p>2206WA22076I10047489 - MANDINI TAXI RANK TO ULUNDI TAXI RANK</p> <p>FROM MANDINI TAXI RANK USE THE OUTWARD ROUTES AS STATED IN ROUTE 2 ABOVE THEN ALONG R66/ R34 BECOMING R66 WHICH CHANGES INTO KING DINIZULU HIGHWAY IN ULUNDI TURN RIGHT INTO PRINCESS MAGOGO STREET THEN LEFT INTO ULUNDI TAXI RANK.</p> <p>REVERSE ROUTE. FROM ULUNDI TAXI RANK TURN RIGHT INTO PRINCESS MAGOGO STREET THEN LEFT INTO KING DINIZULU HIGHWAY BECOMING R66 THEN DRIVE BACKWARDS ALONG THE SAME FORWARD ROUTE.</p>
12.19	<p>2206WA2207XJ10047520 - MANDINI TAXI RANK TO EMPANGENI TAXI RANK</p> <p>FROM MANDINI TAXI RANK TO EMPANGENI TAXI RANK, TURN RIGHT FROM MANDINI ROBOT, TURN LEFT INTO R102 (N2), TURN RIGHT USING TANNER ROAD TO EMPANGENI TAXI RANK DROP OFF AND PICK UP AT THE RANK, BACK TO MANDINI USING THE SAME ROUTE</p>
12.20	<p>2206WA2209QT00047515 - UNIVERSITY PARK TO REKENS/ISITHEBE, SUNDUMBILI TO ISITHEBE INDUSTRIAL AREA</p> <p>FROM MANDINI TAXI RANK DRIVE ALONG AS DETAILED IN ROUTE 2 ABOVE THEN AT ISITHEBE TURN LEFT INTO BLUE STREET THEN GO ALONG GREEN STREET THEN DRIVE ALONG ALL THE MAIN STREETS SUCH AS YELLOW STREET, BROWN STREET, ORANGE STREET AND RED STREET.</p> <p>RETURN ROUTE FROM AGREED UPON PICK-UP POINTS IN ISITHEBE INDUSTRIAL AREA DRIVE ALONG ALL MAIN STREETS BACK TO THE STARTING POINT USING THE SAME FORWARD ROUTE.</p>
12.21	<p>KZNNRCBC601NS110596 - MANDENI TO REDHILL</p> <p>FROM MANDENI TAXI RANK LEFT TO P459, RIGHT TO NCONJANE ROAD, RIGHT TO MAFUNDA ROAD, LEFT TO BAMBANANI ROAD, LEFT TO INSIMBA ROAD, LEFT TO IMVUBU ROAD, RIGHT TO ROAD 55, LEFT TO NEMBE ROAD, INTO P459, RIGHT TO MANDENI TAXI RANK.</p> <p>NOTE: TO ALL ROADS THAT HAVE BEEN MENTIONED ABOVE ARE LOCAL OPERATION, THERE IS PICKING AND SETTING DOWN OF PASSENGERS UNTIL REACHING MANDENI TAXI RANK.</p>

**transport**

Department:
Transport
Province of KwaZulu-Natal

GAZETTE**LGKZNG52-2023-MAR****REGION: ALL**

- | | |
|--------------|--|
| 12.22 | SUNDUMBILI TO ISITHEBE INDUSTRIAL AREA - NULL EXISTING AUTHORITY IN THE CURRENT ROUTE NETWORK ROUTE 10 UNIVERSITY PARK TO REKENS/ ISITHEBE. SUNDUMBILI TO ISITHEBE INDUSTRIAL AREA FROM MANDINI TAXI RANK DRIVE ALONG AS DETAILED IN ROUTE 2 ABOVE THEN AT ISITHEBE TURN LEFT INTO BLUE STREET THEN GO ALONG GREEN STREET THEN DRIVE ALONG ALL THE MAIN STREETS SUCH AS YELLOW STREET , BROWN STREET, ORANGE STREET AND RED STREET.REVERSE ROUTE.FROM AGREED UPON PICK-UP POINTS IN ISITHEBE INDUSTRIAL AREA DRIVE ALONG ALL MAIN STREETS BACK TO THE STARTING POINT USING THE SAME FORWARD ROUTE. |
|--------------|--|



transport

Department:
Transport
Province of KwaZulu-Natal

GAZETTE

LGKZNG52-2023-MAR

REGION: ALL

1) Application Number: APP0151649	2) Gazette Number: LGKZNG52-2023-MAR
3) Applicant: NP MHLONGO ID NO. 7509060914085 Association: MANDINI-SUNDUMBILI AND TUGELA TAXI O.A	4) Applicant Address: P O BOX 3863 SUNDUMBILI 4091
5) Existing Licence Holder: NOT APPLICABLE ID NO. NOT APPLICABLE	6) Existing Licence Holder Address: NOT APPLICABLE
7) Type of application: NEW OPERATING LICENCE	8) Operating Licence Number: NOTAVAILABLE
9) Vehicle Type: MINIBUS	10) 1 X 15 (SEATED) + 0 (STANDING)
11) Region: ILEMBE	
12.1	196RCN8500T508 - MANDINI TO OTHINI FROM MANDINI TAXI RANK TURNS LEFT TO P 459, RIGHT TO UNNAMED ROAD, UNTIL REACHING KHENANA, AND RETURN ON THE UNNAMED ROAD, LEFT TO P459 AND THEN TURN RIGHT AND IMMEDIATE LEFT TO MANDINI TAXI RANK. NOTE: TO ALL ROADS THAT HAVE BEEN MENTIONED ABOVE ARE LOCAL OPERATION, THERE IS PICKING AND SETTING DOWN OF PASSENGERS UNTIL REACHING MANDINI TAXI RANK.
12.2	196RCN8500T516 - MANDINI TO VUTHA FROM MANDINI TAXI RANK LEFT TO P 459, LEFT TO UNNAMED ROAD AND RETURN ON AN UNNAMED ROAD, TURN RIGHT TO P459 PASS ISITHEBE CLINIC, PASS NYONI UNTIL REACHING VUTHA AND RETURN BACK WITH P459 TO MANDINI TAXI RANK. NOTE: TO ALL ROADS THAT HAVE BEEN MENTIONED ABOVE ARE LOCAL OPERATION, THERE IS PICKING AND SETTING DOWN OF PASSENGERS UNTIL REACHING MANDINI TAXI RANK.
12.3	196RCN8500T532 - MANDINI TO KWATASI FROM MANDINI TAXI RANK RIGHT TO P459, AND RIGHT TO ROAD 258, RIGHT TO UNNAMED ROAD AND REACH INDIAN VILLAGE, RETURN TO UNNAMED ROAD LEFT TO P458 LEFT TO P569 AND RETURN TO MANDINI TAXI RANK ON THE SAME ROUTE. NOTE: TO ALL ROADS THAT HAVE BEEN MENTIONED ABOVE ARE LOCAL OPERATION, THERE IS PICKING AND SETTING DOWN OF PASSENGERS UNTIL REACHING MANDINI TAXI RANK.
12.4	196RCN8500T540 - MANDINI TO PMB/MSUNDUZI FROM MANDINI TAXI RANK LEFT TO P459, LEFT TO BROXWN STREET, RIGHT TO YELLOW STREET RIGHT TO UNNAMED ROAD PASS UMSUNDUZI RIVER AND RETURN TO UNNAMED STREET, TO YELLOW STREET RIGHT TO GREEN STREET, RIGHT TO P459 INTO MANDINI TAXI RANK. NOTE: TO ALL ROADS THAT HAVE BEEN MENTIONED ABOVE ARE LOCAL OPERATION, THERE IS PICKING AND SETTING DOWN OF PASSENGERS UNTIL REACHING MANDINI TAXI RANK.
12.5	196RCN8500T548 - MANDINI TO MASOMONCO FROM MANDINI TAXI RANK LEFT TO P459, LEFT TO MASOMONCO ROAD, PASS ZITHULELE STORE RIGHT TO P459 AND RIGHT TO MANDINI TAXI RANK. NOTE: TO ALL ROADS THAT HAVE BEEN MENTIONED ABOVE ARE LOCAL OPERATION, THERE IS PICKING AND SETTING DOWN OF PASSENGERS UNTIL REACHING MANDINI TAXI RANK.
12.6	196RCN8500T564 - MANDINI TO WHITE CITY FROM MANDINI TAXI RANK LEFT TO P459 LEFT TO LNKONJANE ROAD, RIGHT TO MAFUNDA ROAD, LEFT TO NEMBE ROAD, RIGHT TO PHUMULA ROAD, RIGHT TO MALANDELA ROAD INTO P459 AND TURN RIGHT TO MANDINI TAXI RANK. NOTE: TO ALL ROADS THAT HAVE BEEN MENTIONED ABOVE ARE LOCAL OPERATION, THERE IS PICKING AND SETTING DOWN OF PASSENGERS UNTIL REACHING MANDINI TAXI RANK.
12.7	196RCN8500T572 - MANDINI TO CHAPPIES FROM MANDINI TAXI RANK LEFT TO P459, LEFT TO NKKONJANE ROAD, RIGHT TO MAFUNDA ROAD, LEFT TO NEMBE ROAD, LEFT TO MASAKHANE ROAD LEFT TO ROAD R116, LEFT TO, GCUMASHE ROAD, RIGHT TO INTSHE ROAD, RIGHT TO MABHENGWANE ROAD, LEFT TO MASAKHANE ROAD, LEFT TO ROAD 92, RIGHT TO EKUTHULENI ROAD. LEFT TO MASAKHANE ROAD, INTO P459 AND RIGHT TO MANDINI TAXI RANK NOTE: TO ALL ROADS THAT HAVE BEEN MENTIONED ABOVE ARE LOCAL OPERATION, THERE IS PICKING AND SETTING DOWN OF PASSENGERS UNTIL REACHING MANDINI TAXI RANK.
12.8	196RCN8500T596 - MANDINI TO IRELAND STREET FROM MANDINI TAXI RANK LEFT TO P459 LEFT TO NKKONJANE STREET, RIGHT TO MAFUNDA STREET, LEFT TO BAMBANANI STREET, RIGHT TO SALVESH ROAD, LEFT TO UMVEMVE, RIGHT TO IMBILA ROAD, LEFT TO SIYAKHULA ROAD, RIGHT TO ROAD 67, RIGHT TO NDUMO ROAD, LEFT TO ROAD 61, LEFT TO PHUMULA ROAD AND RETURN ON THE SAME ROUTE TO MANDINI TAXI RANK. NOTE: TO ALL ROADS THAT HAVE BEEN MENTIONED ABOVE ARE LOCAL OPERATION, THERE IS PICKING AND SETTING DOWN OF PASSENGERS UNTIL REACHING MANDINI TAXI RANK.
12.9	21004R2206LS00053101 - CHARTER SERVICE FROM MANDINI TAXI RANK TO POINT WITHIN PROVINCE OF KZN ONLY. NO PICKING UP OR SETTING DOWN OF PASSENGERS EN ROUTE.
12.10	2206WA1205GJ10047523 - MANDINI TO STANGER FROM MANDINI TAXI RANK MAKE USE OF OUTWARD ROUTES AS DETAILED IN ROUTE 1 ABOVE THEN AT AN INTERSECTION OF R102 AND BLYTHDALE BEACH IN STANGER TURN RIGHT INTO LINK STREET AND RIGHT AGAIN JOINING BALCOMB STREET THEN LEFT INTO STANGER TAXI RANK. RETURN USING THE SAME ROUTE
12.11	2206WA2100DX10047487 - MANDINI TAXI RANK TO MELMOTH TAXI RANK FROM MANDINI TAXI RANK USE THE OUTWARD ROUTES AS STATED IN ROUTE 2 ABOVE THEN ALONG R66/ R34 MELMOTH BECOMING PIET RETIEF STREET TURN RIGHT INTO VICTORIA STREET AND THEN TURN LEFT INTO MELMOTH TAXI RANK. FROM MELMOTH TAXI RANK TURN RIGHT INTO VICTORIA STREET AND LEFT INTO PIET RETIEF STREET BECOMING R66 PROCEED ALONG BACKWARDS TO THE STARTING POINT USING THE SAME FORWARD ROUTE.
12.12	2206WA2202H110047518 - MANDINI TO EMPANGENI FROM MANDINI TAXI RANK EITHER DRIVE ALONG ROAD NO.P459 THEN JOIN ROAD NO.258 TOWARDS R102 NORTHWARDS OR DRIVE ALONG ROAD NO.P459 BECOMING WHITE STREET AT ISITHEBE AND PROCEED ALONG AS DETAILED ABOVE IN ROUTE 2 TOWARDS R102,AT EMPANGENI R102 BECOMES GRANTHAM HIGHWAY THEN TURN RIGHT TOWARDS FOURTH AVENUE CIRCLE THEN LEFT AND DRIVE ALONG TANNER ROAD THEN RIGHT INTO A DRIVE-WAY WHICH LEADS TO EMPANGENI TAXI RANK A AND FINALLY LEFT INTO A LONG DISTANCE TAXI RANK. REVERSE ROUTE. FROM EMPANGENI TAXI RANK JOIN TANNER ROAD THEN TURN LEFT AND DRIVE INTO FOURTH AVENUE CIRCLE AND PROCEED ALONG R102, USE THE SAME FORWARD ROUTE TO DRIVE BACK TO THE STARTING POINT.



transport

Department:
Transport
Province of KwaZulu-Natal

GAZETTE

LGKZNG52-2023-MAR

REGION: ALL

12.13	<p>2206WA2206LS10047529 - MANDINI TAXI RANK TO DURBAN TAXI RANK</p> <p>FROM MANDINI TAXI RANK PROCEED ALONG AN OUTWARD ROAD FROM THE RANK THEN TURN RIGHT INTO ROAD NO.P459, DRIVE ALONG THEN TURN LEFT INTO ROAD NO.258 THEN PROCEED ONTO AN ON RAMP TO R102, TURN LEFT SOUTHWARDS ALONG R102 AT STANGER, TURN LEFT INTO BLYTHDALE BEACH DRIVE ALONG R74 AND THEN JOIN INTO N2 FREEWAY, PROCEED ALONG N2 FREEWAY AND TURN LEFT AT UMHLENGA INTO M41 LEFT INTO M4, THEN PROCEED TOWARDS THE CITY CENTRE ALONG M4 AND TURN RIGHT INTO M17W ARGYLE ROAD THEN LEFT INTO R102 UMGENI ROAD, PROCEED ALONG AND TURN RIGHT INTO LEOPOLD STREET THEN LEFT MARKET ROAD AND THEN JOIN WILLIAMS ROAD, TURN RIGHT INTO SMITH STREET THEN RIGHT INTO WARWICK AVENUE, RIGHT INTO ALICE STREET AND THEN LEFT INTO ALBERT STREET AND PARK ON THE RIGHT INTO THE TEACHER'S CENTRE TAXI RANK.</p> <p>ALTERNATIVE ROUTE FROM MANDINI TAXI RANK PROCEED AS STATED ABOVE IN ROUTE 1.ALONG ROAD NO.258 TURN RIGHT INTO N2 FREEWAY DRIVE ALONG AND AT E.B. CLOETE JUNCTION TURN LEFT INTO N3 TOWARDS EAST THEN JOIN OLD DUTCH ROAD BECOMING ALICE STREET THEN RIGHT INTO MARKET ROAD PROCEED ALONG AND DROP OFF PASSENGERS AT BEREIA STATION THEN PROCEED ALONG WILLIAMS ROAD AND TURN RIGHT INTO SMIT STREET AND PROCEED AS STATED ABOVE TO THE FINAL DESTINATION.</p> <p>RETURN ROUTE FROM TEACHER'S CENTRE TAXI RANK EITHER RIGHT INTO UMGENI ROAD TURN RIGHT INTO LEOPOLD STREET AND JOIN CANONGATE ROAD THEN PROCEED STRAIGHT INTO N3 FREEWAY AND DRIVE BACKWARDS USING THE SAME FORWARD ROUTE AS STATED ABOVE OR DRIVE ALONG UMGENI ROAD THEN PROCEED AS STATED IN THE FORWARD ROUTE ABOVE.</p>
12.14	<p>2206WA2206W900047516 - MANDINI TAXI RANK TO MTUBATUBA TAXI RANK</p> <p>FROM MANDINI TAXI RANK USE THE OUTWARD ROUTES MENTIONED IN ROUTE 2 ABOVE THEN ALONG ROAD NO. 258 TURN LEFT AND PROCEED ALONG N2 FREE WAY, DRIVE ALONG N2 AND AFTER PASSING KWAMSANE TOWNSHIP TURN RIGHT INTO ROAD NO.P237/ R618 PROCEED ALONG THEN TURN LEFT INTO RIVERVIEW ROAD AND THEN RIGHT INTO INYATHI ROAD RIGHT AGAIN INTO INKOSI MTUBATUBA ROAD THEN PROCEED STRAIGHT TO THE TAXI RANK.</p> <p>RETURN ROUTE FROM MTUBATUBA TAXI RANK DRIVE ALONG INKOSI MTUBATUBA ROAD THE TURN LEFT INTO INYATHI ROAD AND THEN DRIVE BACKWARDS USING THE SAME FORWARD ROUTE.</p>
12.15	<p>2206WA2206W900047517 - MANDINI TAXI RANK TO NONGOMA</p> <p>FROM MANDINI TAXI RANK USE THE OUTWARDS ROUTES AS STATED IN ROUTE 2 ABOVE THEN ALONG R66 BECOMING KING DINIZULU HIGHWAY IN ULUNDI WHICH CHANGES BACK TO R66 AFTER PASSING ULUNDI, THEN IN NONGOMA STILL ALONG THE SAME ROUTE TURN LEFT INTO NONGOMA TAXI RANK.</p> <p>REVERSE ROUTE. FROM NONGOMA TAXI RANK TURN RIGHT INTO R66 THEN PROCEED STRAIGHT TO THE STARTING POINT USING THE SAME FORWARD ROUTE.</p>
12.16	<p>2206WA22071T10047514 - MANDINI TO ESHOWE</p> <p>FROM MANDINI TAXI RANK TURN LEFT INTO ROAD NO.P459 BECOMING WHITE STREET AT ISITHEBE WHICH ALSO CHANGES INTO ROAD NO.P265, PROCEED ALONG AND TURN LEFT AND JOIN R102.TURN LEFT AND PROCEED ALONG R66, TURN LEFT INTO ROAD NO.P323 BECOMING JOHN ROSS HIGHWAY THEN RIGHT INTO OSBORNE ROAD AND INTO A ROAD WHICH LEADS TO ESHOWE TAXI RANK.</p> <p>ALTERNATIVE ROUTE: FROM MANDINI TAXI RANK TURN RIGHT INTO ROAD NO.459 TURN LEFT INTO ROAD NO. 258 PROCEED STRAIGHT AND TURN LEFT INTO R102 THEN DRIVE ALONG AS STATED ABOVE TO THE FINAL DESTINATION.</p> <p>ALTERNATIVELY: DRIVE ALONG ROAD NO.258 AND TURN LEFT INTO N2 FREE WAY THEN LEFT INTO R66 ESHOWE DIRECTION AND PROCEED ALONG R66 THEN LEFT TURN INTO KANGELA ROAD AND LEFT TURN IN TO MANGOSUTHU BUTHELEZI DRIVE AND LEFT INTO OSBORNE ROAD THEN RIGHT INTO A ROAD WHICH LEADS TO ESHOWE TAXI RANK.</p> <p>REVERSE ROUTE: FROM ESHOWE TAXI RANK TURN LEFT INTO MAIN ROAD THEN RIGHT INTO JOHN ROSS HIGHWAY BECOMING ROAD NO.P323 AND THEN DRIVE BACKWARDS USING THE SAME FORWARD ROUTE OR FROM JOHN ROSS HIGHWAY PROCEED INTO OSBORNE ROAD, THEN RIGHT INTO MANGOSUTHU BUTHELEZI DRIVE AND RIGHT INTO KANGELA ROAD THEN RIGHT INTO R66 AND DRIVE BACKWARDS USING THE SAME FORWARD ROUTE.</p>
12.17	<p>2206WA22074410047527 - MANDINI TAXI RANK TO MKUZE TAXI RANK</p> <p>FROM MANDINI TAXI RANK MAKE USE OF OUTWARDS ROUTES AS DETAILED IN ROUTES 8 & 9 ABOVE, THEN ALONG R102 PROCEED ALONG AS STATED IN ROUTE 14 ABOVE AND ARRIVE AT MKUZE TAXI RANK.</p>
12.18	<p>2206WA22076I10047489 - MANDINI TAXI RANK TO ULUNDI TAXI RANK</p> <p>FROM MANDINI TAXI RANK USE THE OUTWARD ROUTES AS STATED IN ROUTE 2 ABOVE THEN ALONG R66/ R34 BECOMING R66 WHICH CHANGES INTO KING DINIZULU HIGHWAY IN ULUNDI TURN RIGHT INTO PRINCESS MAGOGO STREET THEN LEFT INTO ULUNDI TAXI RANK.</p> <p>REVERSE ROUTE. FROM ULUNDI TAXI RANK TURN RIGHT INTO PRINCESS MAGOGO STREET THEN LEFT INTO KING DINIZULU HIGHWAY BECOMING R66 THEN DRIVE BACKWARDS ALONG THE SAME FORWARD ROUTE.</p>
12.19	<p>2206WA2207XJ10047520 - MANDINI TAXI RANK TO EMPANGENI TAXI RANK</p> <p>FROM MANDINI TAXI RANK TO EMPANGENI TAXI RANK, TURN RIGHT FROM MANDINI ROBOT, TURN LEFT INTO R102 (N2), TURN RIGHT USING TANNER ROAD TO EMPANGENI TAXI RANK DROP OFF AND PICK UP AT THE RANK, BACK TO MANDINI USING THE SAME ROUTE</p>
12.20	<p>2206WA2209QT00047515 - UNIVERSITY PARK TO REKENS/ISITHEBE, SUNDUMBILI TO ISITHEBE INDUSTRIAL AREA</p> <p>FROM MANDINI TAXI RANK DRIVE ALONG AS DETAILED IN ROUTE 2 ABOVE THEN AT ISITHEBE TURN LEFT INTO BLUE STREET THEN GO ALONG GREEN STREET THEN DRIVE ALONG ALL THE MAIN STREETS SUCH AS YELLOW STREET , BROWN STREET, ORANGE STREET AND RED STREET.</p> <p>RETURN ROUTE FROM AGREED UPON PICK-UP POINTS IN ISITHEBE INDUSTRIAL AREA DRIVE ALONG ALL MAIN STREETS BACK TO THE STARTING POINT USING THE SAME FORWARD ROUTE.</p>
12.21	<p>KZNNRCBC601NS110596 - MANDENI TO REDHILL</p> <p>FROM MANDENI TAXI RANK LEFT TO P459, RIGHT TO NCONJANE ROAD, RIGHT TO MAFUNDA ROAD, LEFT TO BAMBANANI ROAD, LEFT TO INSIMBA ROAD, LEFT TO IMVUBU ROAD, RIGHT TO ROAD 55, LEFT TO NEMBE ROAD, INTO P459, RIGHT TO MANDENI TAXI RANK.</p> <p>NOTE: TO ALL ROADS THAT HAVE BEEN MENTIONED ABOVE ARE LOCAL OPERATION, THERE IS PICKING AND SETTING DOWN OF PASSENGERS UNTIL REACHING MANDENI TAXI RANK.</p>

**transport**

Department:
Transport
Province of KwaZulu-Natal

GAZETTE**LGKZNG52-2023-MAR****REGION: ALL**

- | | |
|--------------|--|
| 12.22 | SUNDUMBILI TO ISITHEBE INDUSTRIAL AREA - NULL EXISTING AUTHORITY IN THE CURRENT ROUTE NETWORK ROUTE 10 UNIVERSITY PARK TO REKENS/ ISITHEBE. SUNDUMBILI TO ISITHEBE INDUSTRIAL AREA FROM MANDINI TAXI RANK DRIVE ALONG AS DETAILED IN ROUTE 2 ABOVE THEN AT ISITHEBE TURN LEFT INTO BLUE STREET THEN GO ALONG GREEN STREET THEN DRIVE ALONG ALL THE MAIN STREETS SUCH AS YELLOW STREET , BROWN STREET, ORANGE STREET AND RED STREET.REVERSE ROUTE.FROM AGREED UPON PICK-UP POINTS IN ISITHEBE INDUSTRIAL AREA DRIVE ALONG ALL MAIN STREETS BACK TO THE STARTING POINT USING THE SAME FORWARD ROUTE. |
|--------------|--|



transport

Department:
Transport
Province of KwaZulu-Natal

GAZETTE

LGKZNG52-2023-MAR

REGION: ALL

1) Application Number: APP0151651	2) Gazette Number: LGKZNG52-2023-MAR
3) Applicant: NP MHLONGO ID NO. 7509060914085 Association: MANDINI-SUNDUMBILI AND TUGELA TAXI O.A	4) Applicant Address: P O BOX 3863 SUNDUMBILI 4491
5) Existing Licence Holder: NOT APPLICABLE ID NO. NOT APPLICABLE	6) Existing Licence Holder Address: NOT APPLICABLE
7) Type of application: NEW OPERATING LICENCE	8) Operating Licence Number: NOTAVAILABLE
9) Vehicle Type: MINIBUS	10) 1 X 15 (SEATED) + 0 (STANDING)
11) Region: ILEMBE	
12.1	196RCN8500T508 - MANDINI TO OTHINI FROM MANDINI TAXI RANK TURNS LEFT TO P 459, RIGHT TO UNNAMED ROAD, UNTIL REACHING KHENANA, AND RETURN ON THE UNNAMED ROAD, LEFT TO P459 AND THEN TURN RIGHT AND IMMEDIATE LEFT TO MANDINI TAXI RANK. NOTE: TO ALL ROADS THAT HAVE BEEN MENTIONED ABOVE ARE LOCAL OPERATION, THERE IS PICKING AND SETTING DOWN OF PASSENGERS UNTIL REACHING MANDINI TAXI RANK.
12.2	196RCN8500T516 - MANDINI TO VUTHA FROM MANDINI TAXI RANK LEFT TO P 459, LEFT TO UNNAMED ROAD AND RETURN ON AN UNNAMED ROAD, TURN RIGHT TO P459 PASS ISITHEBE CLINIC, PASS NYONI UNTIL REACHING VUTHA AND RETURN BACK WITH P459 TO MANDINI TAXI RANK. NOTE: TO ALL ROADS THAT HAVE BEEN MENTIONED ABOVE ARE LOCAL OPERATION, THERE IS PICKING AND SETTING DOWN OF PASSENGERS UNTIL REACHING MANDINI TAXI RANK.
12.3	196RCN8500T532 - MANDINI TO KWATASI FROM MANDINI TAXI RANK RIGHT TO P459, AND RIGHT TO ROAD 258, RIGHT TO UNNAMED ROAD AND REACH INDIAN VILLAGE, RETURN TO UNNAMED ROAD LEFT TO P458 LEFT TO P569 AND RETURN TO MANDINI TAXI RANK ON THE SAME ROUTE. NOTE: TO ALL ROADS THAT HAVE BEEN MENTIONED ABOVE ARE LOCAL OPERATION, THERE IS PICKING AND SETTING DOWN OF PASSENGERS UNTIL REACHING MANDINI TAXI RANK.
12.4	196RCN8500T540 - MANDINI TO PMB/MSUNDUZI FROM MANDINI TAXI RANK LEFT TO P459, LEFT TO BROXWN STREET, RIGHT TO YELLOW STREET RIGHT TO UNNAMED ROAD PASS UMSUNDUZI RIVER AND RETURN TO UNNAMED STREET, TO YELLOW STREET RIGHT TO GREEN STREET, RIGHT TO P459 INTO MANDINI TAXI RANK. NOTE: TO ALL ROADS THAT HAVE BEEN MENTIONED ABOVE ARE LOCAL OPERATION, THERE IS PICKING AND SETTING DOWN OF PASSENGERS UNTIL REACHING MANDINI TAXI RANK.
12.5	196RCN8500T548 - MANDINI TO MASOMONCO FROM MANDINI TAXI RANK LEFT TO P459, LEFT TO MASOMONCO ROAD, PASS ZITHULELE STORE RIGHT TO P459 AND RIGHT TO MANDINI TAXI RANK. NOTE: TO ALL ROADS THAT HAVE BEEN MENTIONED ABOVE ARE LOCAL OPERATION, THERE IS PICKING AND SETTING DOWN OF PASSENGERS UNTIL REACHING MANDINI TAXI RANK.
12.6	196RCN8500T564 - MANDINI TO WHITE CITY FROM MANDINI TAXI RANK LEFT TO P459 LEFT TO LNKONJANE ROAD, RIGHT TO MAFUNDA ROAD, LEFT TO NEMBE ROAD, RIGHT TO PHUMULA ROAD, RIGHT TO MALANDELA ROAD INTO P459 AND TURN RIGHT TO MANDINI TAXI RANK. NOTE: TO ALL ROADS THAT HAVE BEEN MENTIONED ABOVE ARE LOCAL OPERATION, THERE IS PICKING AND SETTING DOWN OF PASSENGERS UNTIL REACHING MANDINI TAXI RANK.
12.7	196RCN8500T572 - MANDINI TO CHAPPIES FROM MANDINI TAXI RANK LEFT TO P459, LEFT TO NKKONJANE ROAD, RIGHT TO MAFUNDA ROAD, LEFT TO NEMBE ROAD, LEFT TO MASAKHANE ROAD LEFT TO ROAD R116, LEFT TO, GCUMASHE ROAD, RIGHT TO INTSHE ROAD, RIGHT TO MABHENGWANE ROAD, LEFT TO MASAKHANE ROAD, LEFT TO ROAD 92, RIGHT TO EKUTHULENI ROAD. LEFT TO MASAKHANE ROAD, INTO P459 AND RIGHT TO MANDINI TAXI RANK NOTE: TO ALL ROADS THAT HAVE BEEN MENTIONED ABOVE ARE LOCAL OPERATION, THERE IS PICKING AND SETTING DOWN OF PASSENGERS UNTIL REACHING MANDINI TAXI RANK.
12.8	196RCN8500T596 - MANDINI TO IRELAND STREET FROM MANDINI TAXI RANK LEFT TO P459 LEFT TO NKKONJANE STREET, RIGHT TO MAFUNDA STREET, LEFT TO BAMBANANI STREET, RIGHT TO SALVESH ROAD, LEFT TO UMVEMVE, RIGHT TO IMBILA ROAD, LEFT TO SIYAKHULA ROAD, RIGHT TO ROAD 67, RIGHT TO NDUMO ROAD, LEFT TO ROAD 61, LEFT TO PHUMULA ROAD AND RETURN ON THE SAME ROUTE TO MANDINI TAXI RANK. NOTE: TO ALL ROADS THAT HAVE BEEN MENTIONED ABOVE ARE LOCAL OPERATION, THERE IS PICKING AND SETTING DOWN OF PASSENGERS UNTIL REACHING MANDINI TAXI RANK.
12.9	21004R2206LS00053101 - CHARTER SERVICE FROM MANDINI TAXI RANK TO POINT WITHIN PROVINCE OF KZN ONLY. NO PICKING UP OR SETTING DOWN OF PASSENGERS EN ROUTE.
12.10	2206WA1205GJ10047523 - MANDINI TO STANGER FROM MANDINI TAXI RANK MAKE USE OF OUTWARD ROUTES AS DETAILED IN ROUTE 1 ABOVE THEN AT AN INTERSECTION OF R102 AND BLYTHDALE BEACH IN STANGER TURN RIGHT INTO LINK STREET AND RIGHT AGAIN JOINING BALCOMB STREET THEN LEFT INTO STANGER TAXI RANK. RETURN USING THE SAME ROUTE
12.11	2206WA2100DX10047487 - MANDINI TAXI RANK TO MELMOTH TAXI RANK FROM MANDINI TAXI RANK USE THE OUTWARD ROUTES AS STATED IN ROUTE 2 ABOVE THEN ALONG R66/ R34 MELMOTH BECOMING PIET RETIEF STREET TURN RIGHT INTO VICTORIA STREET AND THEN TURN LEFT INTO MELMOTH TAXI RANK. FROM MELMOTH TAXI RANK TURN RIGHT INTO VICTORIA STREET AND LEFT INTO PIET RETIEF STREET BECOMING R66 PROCEED ALONG BACKWARDS TO THE STARTING POINT USING THE SAME FORWARD ROUTE.
12.12	2206WA2202H110047518 - MANDINI TO EMPANGENI FROM MANDINI TAXI RANK EITHER DRIVE ALONG ROAD NO.P459 THEN JOIN ROAD NO.258 TOWARDS R102 NORTHWARDS OR DRIVE ALONG ROAD NO.P459 BECOMING WHITE STREET AT ISITHEBE AND PROCEED ALONG AS DETAILED ABOVE IN ROUTE 2 TOWARDS R102,AT EMPANGENI R102 BECOMES GRANTHAM HIGHWAY THEN TURN RIGHT TOWARDS FOURTH AVENUE CIRCLE THEN LEFT AND DRIVE ALONG TANNER ROAD THEN RIGHT INTO A DRIVE-WAY WHICH LEADS TO EMPANGENI TAXI RANK A AND FINALLY LEFT INTO A LONG DISTANCE TAXI RANK. REVERSE ROUTE. FROM EMPANGENI TAXI RANK JOIN TANNER ROAD THEN TURN LEFT AND DRIVE INTO FOURTH AVENUE CIRCLE AND PROCEED ALONG R102, USE THE SAME FORWARD ROUTE TO DRIVE BACK TO THE STARTING POINT.



transport

Department:
Transport
Province of KwaZulu-Natal

GAZETTE

LGKZNG52-2023-MAR

REGION: ALL

12.13	<p>2206WA2206LS10047529 - MANDINI TAXI RANK TO DURBAN TAXI RANK</p> <p>FROM MANDINI TAXI RANK PROCEED ALONG AN OUTWARD ROAD FROM THE RANK THEN TURN RIGHT INTO ROAD NO.P459, DRIVE ALONG THEN TURN LEFT INTO ROAD NO.258 THEN PROCEED ONTO AN ON RAMP TO R102, TURN LEFT SOUTHWARDS ALONG R102 AT STANGER, TURN LEFT INTO BLYTHDALE BEACH DRIVE ALONG R74 AND THEN JOIN INTO N2 FREEWAY, PROCEED ALONG N2 FREEWAY AND TURN LEFT AT UMHLANGA INTO M41 LEFT INTO M4, THEN PROCEED TOWARDS THE CITY CENTRE ALONG M4 AND TURN RIGHT INTO M17W ARGYLE ROAD THEN LEFT INTO R102 UMGENI ROAD, PROCEED ALONG AND TURN RIGHT INTO LEOPOLD STREET THEN LEFT MARKET ROAD AND THEN JOIN WILLIAMS ROAD, TURN RIGHT INTO SMITH STREET THEN RIGHT INTO WARWICK AVENUE, RIGHT INTO ALICE STREET AND THEN LEFT INTO ALBERT STREET AND PARK ON THE RIGHT INTO THE TEACHER'S CENTRE TAXI RANK.</p> <p>ALTERNATIVE ROUTE</p> <p>FROM MANDINI TAXI RANK PROCEED AS STATED ABOVE IN ROUTE 1.ALONG ROAD NO.258 TURN RIGHT INTO N2 FREEWAY DRIVE ALONG AND AT E.B. CLOETE JUNCTION TURN LEFT INTO N3 TOWARDS EAST THEN JOIN OLD DUTCH ROAD BECOMING ALICE STREET THEN RIGHT INTO MARKET ROAD PROCEED ALONG AND DROP OFF PASSENGERS AT BEREIA STATION THEN PROCEED ALONG WILLIAMS ROAD AND TURN RIGHT INTO SMIT STREET AND PROCEED AS STATED ABOVE TO THE FINAL DESTINATION.</p> <p>RETURN ROUTE</p> <p>FROM TEACHER'S CENTRE TAXI RANK EITHER RIGHT INTO UMGENI ROAD TURN RIGHT INTO LEOPOLD STREET AND JOIN CANONGATE ROAD THEN PROCEED STRAIGHT INTO N3 FREEWAY AND DRIVE BACKWARDS USING THE SAME FORWARD ROUTE AS STATED ABOVE OR DRIVE ALONG UMGENI ROAD THEN PROCEED AS STATED IN THE FORWARD ROUTE ABOVE.</p>
12.14	<p>2206WA2206W900047516 - MANDINI TAXI RANK TO MTUBATUBA TAXI RANK</p> <p>FROM MANDINI TAXI RANK USE THE OUTWARD ROUTES MENTIONED IN ROUTE 2 ABOVE THEN ALONG ROAD NO. 258 TURN LEFT AND PROCEED ALONG N2 FREE WAY, DRIVE ALONG N2 AND AFTER PASSING KWAMSANE TOWNSHIP TURN RIGHT INTO ROAD NO.P237/ R618 PROCEED ALONG THEN TURN LEFT INTO RIVERVIEW ROAD AND THEN RIGHT INTO INYATHI ROAD RIGHT AGAIN INTO INKOSI MTUBATUBA ROAD THEN PROCEED STRAIGHT TO THE TAXI RANK.</p> <p>RETURN ROUTE</p> <p>FROM MTUBATUBA TAXI RANK DRIVE ALONG INKOSI MTUBATUBA ROAD THE TURN LEFT INTO INYATHI ROAD AND THEN DRIVE BACKWARDS USING THE SAME FORWARD ROUTE.</p>
12.15	<p>2206WA2206W900047517 - MANDINI TAXI RANK TO NONGOMA</p> <p>FROM MANDINI TAXI RANK USE THE OUTWARDS ROUTES AS STATED IN ROUTE 2 ABOVE THEN ALONG R66 BECOMING KING DINIZULU HIGHWAY IN ULUNDI WHICH CHANGES BACK TO R66 AFTER PASSING ULUNDI, THEN IN NONGOMA STILL ALONG THE SAME ROUTE TURN LEFT INTO NONGOMA TAXI RANK.</p> <p>REVERSE ROUTE.</p> <p>FROM NONGOMA TAXI RANK TURN RIGHT INTO R66 THEN PROCEED STRAIGHT TO THE STARTING POINT USING THE SAME FORWARD ROUTE.</p>
12.16	<p>2206WA22071T10047514 - MANDINI TO ESHOWE</p> <p>FROM MANDINI TAXI RANK TURN LEFT INTO ROAD NO.P459 BECOMING WHITE STREET AT ISITHEBE WHICH ALSO CHANGES INTO ROAD NO.P265, PROCEED ALONG AND TURN LEFT AND JOIN R102.TURN LEFT AND PROCEED ALONG R66, TURN LEFT INTO ROAD NO.P323 BECOMING JOHN ROSS HIGHWAY THEN RIGHT INTO OSBORNE ROAD AND INTO A ROAD WHICH LEADS TO ESHOWE TAXI RANK.</p> <p>ALTERNATIVE ROUTE:</p> <p>FROM MANDINI TAXI RANK TURN RIGHT INTO ROAD NO.459 TURN LEFT INTO ROAD NO. 258 PROCEED STRAIGHT AND TURN LEFT INTO R102 THEN DRIVE ALONG AS STATED ABOVE TO THE FINAL DESTINATION.</p> <p>ALTERNATIVELY:</p> <p>DRIVE ALONG ROAD NO.258 AND TURN LEFT INTO N2 FREE WAY THEN LEFT INTO R66 ESHOWE DIRECTION AND PROCEED ALONG R66 THEN LEFT TURN INTO KANGELA ROAD AND LEFT TURN IN TO MANGOSUTHU BUTHELEZI DRIVE AND LEFT INTO OSBORNE ROAD THEN RIGHT INTO A ROAD WHICH LEADS TO ESHOWE TAXI RANK.</p> <p>REVERSE ROUTE:</p> <p>FROM ESHOWE TAXI RANK TURN LEFT INTO MAIN ROAD THEN RIGHT INTO JOHN ROSS HIGHWAY BECOMING ROAD NO.P323 AND THEN DRIVE BACKWARDS USING THE SAME FORWARD ROUTE OR FROM JOHN ROSS HIGHWAY PROCEED INTO OSBORNE ROAD, THEN RIGHT INTO MANGOSUTHU BUTHELEZI DRIVE AND RIGHT INTO KANGELA ROAD THEN RIGHT INTO R66 AND DRIVE BACKWARDS USING THE SAME FORWARD ROUTE.</p>
12.17	<p>2206WA22074410047527 - MANDINI TAXI RANK TO MKUZE TAXI RANK</p> <p>FROM MANDINI TAXI RANK MAKE USE OF OUTWARDS ROUTES AS DETAILED IN ROUTES 8 & 9 ABOVE, THEN ALONG R102 PROCEED ALONG AS STATED IN ROUTE 14 ABOVE AND ARRIVE AT MKUZE TAXI RANK.</p>
12.18	<p>2206WA22076I10047489 - MANDINI TAXI RANK TO ULUNDI TAXI RANK</p> <p>FROM MANDINI TAXI RANK USE THE OUTWARD ROUTES AS STATED IN ROUTE 2 ABOVE THEN ALONG R66/ R34 BECOMING R66 WHICH CHANGES INTO KING DINIZULU HIGHWAY IN ULUNDI TURN RIGHT INTO PRINCESS MAGOGO STREET THEN LEFT INTO ULUNDI TAXI RANK.</p> <p>REVERSE ROUTE.</p> <p>FROM ULUNDI TAXI RANK TURN RIGHT INTO PRINCESS MAGOGO STREET THEN LEFT INTO KING DINIZULU HIGHWAY BECOMING R66 THEN DRIVE BACKWARDS ALONG THE SAME FORWARD ROUTE.</p>
12.19	<p>2206WA2207XJ10047520 - MANDINI TAXI RANK TO EMPANGENI TAXI RANK</p> <p>FROM MANDINI TAXI RANK TO EMPANGENI TAXI RANK, TURN RIGHT FROM MANDINI ROBOT, TURN LEFT INTO R102 (N2), TURN RIGHT USING TANNER ROAD TO EMPANGENI TAXI RANK DROP OFF AND PICK UP AT THE RANK, BACK TO MANDINI USING THE SAME ROUTE</p>
12.20	<p>2206WA2209QT00047515 - UNIVERSITY PARK TO REKENS/ISITHEBE, SUNDUMBILI TO ISITHEBE INDUSTRIAL AREA</p> <p>FROM MANDINI TAXI RANK DRIVE ALONG AS DETAILED IN ROUTE 2 ABOVE THEN AT ISITHEBE TURN LEFT INTO BLUE STREET THEN GO ALONG GREEN STREET THEN DRIVE ALONG ALL THE MAIN STREETS SUCH AS YELLOW STREET , BROWN STREET, ORANGE STREET AND RED STREET.</p> <p>RETURN ROUTE</p> <p>FROM AGREED UPON PICK-UP POINTS IN ISITHEBE INDUSTRIAL AREA DRIVE ALONG ALL MAIN STREETS BACK TO THE STARTING POINT USING THE SAME FORWARD ROUTE.</p>
12.21	<p>KZNNRCBC601NS110596 - MANDENI TO REDHILL</p> <p>FROM MANDENI TAXI RANK LEFT TO P459, RIGHT TO NCONJANE ROAD, RIGHT TO MAFUNDA ROAD, LEFT TO BAMBANANI ROAD, LEFT TO INSIMBA ROAD, LEFT TO IMVUBU ROAD, RIGHT TO ROAD 55, LEFT TO NEMBE ROAD, INTO P459, RIGHT TO MANDENI TAXI RANK.</p> <p>NOTE: TO ALL ROADS THAT HAVE BEEN MENTIONED ABOVE ARE LOCAL OPERATION, THERE IS PICKING AND SETTING DOWN OF PASSENGERS UNTIL REACHING MANDENI TAXI RANK.</p>

**transport**

Department:
Transport
Province of KwaZulu-Natal

GAZETTE**LGKZNG52-2023-MAR****REGION: ALL**

- | | |
|--------------|--|
| 12.22 | SUNDUMBILI TO ISITHEBE INDUSTRIAL AREA - NULL EXISTING AUTHORITY IN THE CURRENT ROUTE NETWORK ROUTE 10 UNIVERSITY PARK TO REKENS/ ISITHEBE. SUNDUMBILI TO ISITHEBE INDUSTRIAL AREA FROM MANDINI TAXI RANK DRIVE ALONG AS DETAILED IN ROUTE 2 ABOVE THEN AT ISITHEBE TURN LEFT INTO BLUE STREET THEN GO ALONG GREEN STREET THEN DRIVE ALONG ALL THE MAIN STREETS SUCH AS YELLOW STREET , BROWN STREET, ORANGE STREET AND RED STREET.REVERSE ROUTE.FROM AGREED UPON PICK-UP POINTS IN ISITHEBE INDUSTRIAL AREA DRIVE ALONG ALL MAIN STREETS BACK TO THE STARTING POINT USING THE SAME FORWARD ROUTE. |
|--------------|--|



transport

Department:
Transport
Province of KwaZulu-Natal

GAZETTE

LGKZNG52-2023-MAR

REGION: ALL

1) Application Number: APP0151653	2) Gazette Number: LGKZNG52-2023-MAR
3) Applicant: TM SITHOLE ID NO. 7310015344084 Association: MANDINI-SUNDUMBILI AND TUGELA TAXI O.A	4) Applicant Address: P.O. BOX 4493 SUNDUMBILI 4491
5) Existing Licence Holder: NOT APPLICABLE ID NO. NOT APPLICABLE	6) Existing Licence Holder Address: NOT APPLICABLE
7) Type of application: NEW OPERATING LICENCE	8) Operating Licence Number: NOTAVAILABLE
9) Vehicle Type: MINIBUS	10) 1 X 15 (SEATED) + 0 (STANDING)
11) Region: ILEMBE	
12.1	196RCN8500T508 - MANDINI TO OTHINI FROM MANDINI TAXI RANK TURNS LEFT TO P 459, RIGHT TO UNNAMED ROAD, UNTIL REACHING KHENANA, AND RETURN ON THE UNNAMED ROAD, LEFT TO P459 AND THEN TURN RIGHT AND IMMEDIATE LEFT TO MANDINI TAXI RANK. NOTE: TO ALL ROADS THAT HAVE BEEN MENTIONED ABOVE ARE LOCAL OPERATION, THERE IS PICKING AND SETTING DOWN OF PASSENGERS UNTIL REACHING MANDINI TAXI RANK.
12.2	196RCN8500T516 - MANDINI TO VUTHA FROM MANDINI TAXI RANK LEFT TO P 459, LEFT TO UNNAMED ROAD AND RETURN ON AN UNNAMED ROAD, TURN RIGHT TO P459 PASS ISITHEBE CLINIC, PASS NYONI UNTIL REACHING VUTHA AND RETURN BACK WITH P459 TO MANDINI TAXI RANK. NOTE: TO ALL ROADS THAT HAVE BEEN MENTIONED ABOVE ARE LOCAL OPERATION, THERE IS PICKING AND SETTING DOWN OF PASSENGERS UNTIL REACHING MANDINI TAXI RANK.
12.3	196RCN8500T532 - MANDINI TO KWATASI FROM MANDINI TAXI RANK RIGHT TO P459, AND RIGHT TO ROAD 258, RIGHT TO UNNAMED ROAD AND REACH INDIAN VILLAGE, RETURN TO UNNAMED ROAD LEFT TO P458 LEFT TO P569 AND RETURN TO MANDINI TAXI RANK ON THE SAME ROUTE. NOTE: TO ALL ROADS THAT HAVE BEEN MENTIONED ABOVE ARE LOCAL OPERATION, THERE IS PICKING AND SETTING DOWN OF PASSENGERS UNTIL REACHING MANDINI TAXI RANK.
12.4	196RCN8500T540 - MANDINI TO PMB/MSUNDUZI FROM MANDINI TAXI RANK LEFT TO P459, LEFT TO BROXWN STREET, RIGHT TO YELLOW STREET RIGHT TO UNNAMED ROAD PASS UMSUNDUZI RIVER AND RETURN TO UNNAMED STREET, TO YELLOW STREET RIGHT TO GREEN STREET, RIGHT TO P459 INTO MANDINI TAXI RANK. NOTE: TO ALL ROADS THAT HAVE BEEN MENTIONED ABOVE ARE LOCAL OPERATION, THERE IS PICKING AND SETTING DOWN OF PASSENGERS UNTIL REACHING MANDINI TAXI RANK.
12.5	196RCN8500T548 - MANDINI TO MASOMONCO FROM MANDINI TAXI RANK LEFT TO P459, LEFT TO MASOMONCO ROAD, PASS ZITHULELE STORE RIGHT TO P459 AND RIGHT TO MANDINI TAXI RANK. NOTE: TO ALL ROADS THAT HAVE BEEN MENTIONED ABOVE ARE LOCAL OPERATION, THERE IS PICKING AND SETTING DOWN OF PASSENGERS UNTIL REACHING MANDINI TAXI RANK.
12.6	196RCN8500T564 - MANDINI TO WHITE CITY FROM MANDINI TAXI RANK LEFT TO P459 LEFT TO LNKONJANE ROAD, RIGHT TO MAFUNDA ROAD, LEFT TO NEMBE ROAD, RIGHT TO PHUMULA ROAD, RIGHT TO MALANDELA ROAD INTO P459 AND TURN RIGHT TO MANDINI TAXI RANK. NOTE: TO ALL ROADS THAT HAVE BEEN MENTIONED ABOVE ARE LOCAL OPERATION, THERE IS PICKING AND SETTING DOWN OF PASSENGERS UNTIL REACHING MANDINI TAXI RANK.
12.7	196RCN8500T572 - MANDINI TO CHAPPIES FROM MANDINI TAXI RANK LEFT TO P459, LEFT TO NKKONJANE ROAD, RIGHT TO MAFUNDA ROAD, LEFT TO NEMBE ROAD, LEFT TO MASAKHANE ROAD LEFT TO ROAD R116, LEFT TO, GCUMASHE ROAD, RIGHT TO INTSHE ROAD, RIGHT TO MABHENGWANE ROAD, LEFT TO MASAKHANE ROAD, LEFT TO ROAD 92, RIGHT TO EKUTHULENI ROAD. LEFT TO MASAKHANE ROAD, INTO P459 AND RIGHT TO MANDINI TAXI RANK NOTE: TO ALL ROADS THAT HAVE BEEN MENTIONED ABOVE ARE LOCAL OPERATION, THERE IS PICKING AND SETTING DOWN OF PASSENGERS UNTIL REACHING MANDINI TAXI RANK.
12.8	196RCN8500T596 - MANDINI TO IRELAND STREET FROM MANDINI TAXI RANK LEFT TO P459 LEFT TO NKKONJANE STREET, RIGHT TO MAFUNDA STREET, LEFT TO BAMBANANI STREET, RIGHT TO SALVESH ROAD, LEFT TO UMVEVE, RIGHT TO IMBILA ROAD, LEFT TO SIYAKHULA ROAD, RIGHT TO ROAD 67, RIGHT TO NDUMO ROAD, LEFT TO ROAD 61, LEFT TO PHUMULA ROAD AND RETURN ON THE SAME ROUTE TO MANDINI TAXI RANK. NOTE: TO ALL ROADS THAT HAVE BEEN MENTIONED ABOVE ARE LOCAL OPERATION, THERE IS PICKING AND SETTING DOWN OF PASSENGERS UNTIL REACHING MANDINI TAXI RANK.
12.9	21004R2206LS00053101 - CHARTER SERVICE FROM MANDINI TAXI RANK TO POINT WITHIN PROVINCE OF KZN ONLY. NO PICKING UP OR SETTING DOWN OF PASSENGERS EN ROUTE.
12.10	2206WA1205GJ10047523 - MANDINI TO STANGER FROM MANDINI TAXI RANK MAKE USE OF OUTWARD ROUTES AS DETAILED IN ROUTE 1 ABOVE THEN AT AN INTERSECTION OF R102 AND BLYTHDALE BEACH IN STANGER TURN RIGHT INTO LINK STREET AND RIGHT AGAIN JOINING BALCOMB STREET THEN LEFT INTO STANGER TAXI RANK. RETURN USING THE SAME ROUTE
12.11	2206WA2100DX10047487 - MANDINI TAXI RANK TO MELMOTH TAXI RANK FROM MANDINI TAXI RANK USE THE OUTWARD ROUTES AS STATED IN ROUTE 2 ABOVE THEN ALONG R66/ R34 MELMOTH BECOMING PIET RETIEF STREET TURN RIGHT INTO VICTORIA STREET AND THEN TURN LEFT INTO MELMOTH TAXI RANK. FROM MELMOTH TAXI RANK TURN RIGHT INTO VICTORIA STREET AND LEFT INTO PIET RETIEF STREET BECOMING R66 PROCEED ALONG BACKWARDS TO THE STARTING POINT USING THE SAME FORWARD ROUTE.
12.12	2206WA2202H110047518 - MANDINI TO EMPANGENI FROM MANDINI TAXI RANK EITHER DRIVE ALONG ROAD NO.P459 THEN JOIN ROAD NO.258 TOWARDS R102 NORTHWARDS OR DRIVE ALONG ROAD NO.P459 BECOMING WHITE STREET AT ISITHEBE AND PROCEED ALONG AS DETAILED ABOVE IN ROUTE 2 TOWARDS R102,AT EMPANGENI R102 BECOMES GRANTHAM HIGHWAY THEN TURN RIGHT TOWARDS FOURTH AVENUE CIRCLE THEN LEFT AND DRIVE ALONG TANNER ROAD THEN RIGHT INTO A DRIVE-WAY WHICH LEADS TO EMPANGENI TAXI RANK A AND FINALLY LEFT INTO A LONG DISTANCE TAXI RANK. REVERSE ROUTE. FROM EMPANGENI TAXI RANK JOIN TANNER ROAD THEN TURN LEFT AND DRIVE INTO FOURTH AVENUE CIRCLE AND PROCEED ALONG R102, USE THE SAME FORWARD ROUTE TO DRIVE BACK TO THE STARTING POINT.



transport

Department:
Transport
Province of KwaZulu-Natal

GAZETTE

LGKZNG52-2023-MAR

REGION: ALL

12.13	<p>2206WA2206LS10047529 - MANDINI TAXI RANK TO DURBAN TAXI RANK</p> <p>FROM MANDINI TAXI RANK PROCEED ALONG AN OUTWARD ROAD FROM THE RANK THEN TURN RIGHT INTO ROAD NO.P459, DRIVE ALONG THEN TURN LEFT INTO ROAD NO.258 THEN PROCEED ONTO AN ON RAMP TO R102, TURN LEFT SOUTHWARDS ALONG R102 AT STANGER, TURN LEFT INTO BLYTHDALE BEACH DRIVE ALONG R74 AND THEN JOIN INTO N2 FREEWAY, PROCEED ALONG N2 FREEWAY AND TURN LEFT AT UMHLANGA INTO M41 LEFT INTO M4, THEN PROCEED TOWARDS THE CITY CENTRE ALONG M4 AND TURN RIGHT INTO M17W ARGYLE ROAD THEN LEFT INTO R102 UMGENI ROAD, PROCEED ALONG AND TURN RIGHT INTO LEOPOLD STREET THEN LEFT MARKET ROAD AND THEN JOIN WILLIAMS ROAD, TURN RIGHT INTO SMITH STREET THEN RIGHT INTO WARWICK AVENUE, RIGHT INTO ALICE STREET AND THEN LEFT INTO ALBERT STREET AND PARK ON THE RIGHT INTO THE TEACHER'S CENTRE TAXI RANK.</p> <p>ALTERNATIVE ROUTE FROM MANDINI TAXI RANK PROCEED AS STATED ABOVE IN ROUTE 1.ALONG ROAD NO.258 TURN RIGHT INTO N2 FREEWAY DRIVE ALONG AND AT E.B. CLOETE JUNCTION TURN LEFT INTO N3 TOWARDS EAST THEN JOIN OLD DUTCH ROAD BECOMING ALICE STREET THEN RIGHT INTO MARKET ROAD PROCEED ALONG AND DROP OFF PASSENGERS AT BEREIA STATION THEN PROCEED ALONG WILLIAMS ROAD AND TURN RIGHT INTO SMIT STREET AND PROCEED AS STATED ABOVE TO THE FINAL DESTINATION.</p> <p>RETURN ROUTE FROM TEACHER'S CENTRE TAXI RANK EITHER RIGHT INTO UMGENI ROAD TURN RIGHT INTO LEOPOLD STREET AND JOIN CANONGATE ROAD THEN PROCEED STRAIGHT INTO N3 FREEWAY AND DRIVE BACKWARDS USING THE SAME FORWARD ROUTE AS STATED ABOVE OR DRIVE ALONG UMGENI ROAD THEN PROCEED AS STATED IN THE FORWARD ROUTE ABOVE.</p>
12.14	<p>2206WA2206W900047516 - MANDINI TAXI RANK TO MTUBATUBA TAXI RANK</p> <p>FROM MANDINI TAXI RANK USE THE OUTWARD ROUTES MENTIONED IN ROUTE 2 ABOVE THEN ALONG ROAD NO. 258 TURN LEFT AND PROCEED ALONG N2 FREE WAY, DRIVE ALONG N2 AND AFTER PASSING KWAMSANE TOWNSHIP TURN RIGHT INTO ROAD NO.P237/ R618 PROCEED ALONG THEN TURN LEFT INTO RIVERVIEW ROAD AND THEN RIGHT INTO INYATHI ROAD RIGHT AGAIN INTO INKOSI MTUBATUBA ROAD THEN PROCEED STRAIGHT TO THE TAXI RANK.</p> <p>RETURN ROUTE FROM MTUBATUBA TAXI RANK DRIVE ALONG INKOSI MTUBATUBA ROAD THE TURN LEFT INTO INYATHI ROAD AND THEN DRIVE BACKWARDS USING THE SAME FORWARD ROUTE.</p>
12.15	<p>2206WA2206W900047517 - MANDINI TAXI RANK TO NONGOMA</p> <p>FROM MANDINI TAXI RANK USE THE OUTWARDS ROUTES AS STATED IN ROUTE 2 ABOVE THEN ALONG R66 BECOMING KING DINIZULU HIGHWAY IN ULUNDI WHICH CHANGES BACK TO R66 AFTER PASSING ULUNDI, THEN IN NONGOMA STILL ALONG THE SAME ROUTE TURN LEFT INTO NONGOMA TAXI RANK.</p> <p>REVERSE ROUTE. FROM NONGOMA TAXI RANK TURN RIGHT INTO R66 THEN PROCEED STRAIGHT TO THE STARTING POINT USING THE SAME FORWARD ROUTE.</p>
12.16	<p>2206WA22071T10047514 - MANDINI TO ESHOWE</p> <p>FROM MANDINI TAXI RANK TURN LEFT INTO ROAD NO.P459 BECOMING WHITE STREET AT ISITHEBE WHICH ALSO CHANGES INTO ROAD NO.P265, PROCEED ALONG AND TURN LEFT AND JOIN R102.TURN LEFT AND PROCEED ALONG R66, TURN LEFT INTO ROAD NO.P323 BECOMING JOHN ROSS HIGHWAY THEN RIGHT INTO OSBORNE ROAD AND INTO A ROAD WHICH LEADS TO ESHOWE TAXI RANK.</p> <p>ALTERNATIVE ROUTE: FROM MANDINI TAXI RANK TURN RIGHT INTO ROAD NO.459 TURN LEFT INTO ROAD NO. 258 PROCEED STRAIGHT AND TURN LEFT INTO R102 THEN DRIVE ALONG AS STATED ABOVE TO THE FINAL DESTINATION.</p> <p>ALTERNATIVELY: DRIVE ALONG ROAD NO.258 AND TURN LEFT INTO N2 FREE WAY THEN LEFT INTO R66 ESHOWE DIRECTION AND PROCEED ALONG R66 THEN LEFT TURN INTO KANGELA ROAD AND LEFT TURN IN TO MANGOSUTHU BUTHELEZI DRIVE AND LEFT INTO OSBORNE ROAD THEN RIGHT INTO A ROAD WHICH LEADS TO ESHOWE TAXI RANK.</p> <p>REVERSE ROUTE: FROM ESHOWE TAXI RANK TURN LEFT INTO MAIN ROAD THEN RIGHT INTO JOHN ROSS HIGHWAY BECOMING ROAD NO.P323 AND THEN DRIVE BACKWARDS USING THE SAME FORWARD ROUTE OR FROM JOHN ROSS HIGHWAY PROCEED INTO OSBORNE ROAD, THEN RIGHT INTO MANGOSUTHU BUTHELEZI DRIVE AND RIGHT INTO KANGELA ROAD THEN RIGHT INTO R66 AND DRIVE BACKWARDS USING THE SAME FORWARD ROUTE.</p>
12.17	<p>2206WA22074410047527 - MANDINI TAXI RANK TO MKUZE TAXI RANK</p> <p>FROM MANDINI TAXI RANK MAKE USE OF OUTWARDS ROUTES AS DETAILED IN ROUTES 8 & 9 ABOVE, THEN ALONG R102 PROCEED ALONG AS STATED IN ROUTE 14 ABOVE AND ARRIVE AT MKUZE TAXI RANK.</p>
12.18	<p>2206WA22076I10047489 - MANDINI TAXI RANK TO ULUNDI TAXI RANK</p> <p>FROM MANDINI TAXI RANK USE THE OUTWARD ROUTES AS STATED IN ROUTE 2 ABOVE THEN ALONG R66/ R34 BECOMING R66 WHICH CHANGES INTO KING DINIZULU HIGHWAY IN ULUNDI TURN RIGHT INTO PRINCESS MAGOGO STREET THEN LEFT INTO ULUNDI TAXI RANK.</p> <p>REVERSE ROUTE. FROM ULUNDI TAXI RANK TURN RIGHT INTO PRINCESS MAGOGO STREET THEN LEFT INTO KING DINIZULU HIGHWAY BECOMING R66 THEN DRIVE BACKWARDS ALONG THE SAME FORWARD ROUTE.</p>
12.19	<p>2206WA2207XJ10047520 - MANDINI TAXI RANK TO EMPANGENI TAXI RANK</p> <p>FROM MANDINI TAXI RANK TO EMPANGENI TAXI RANK, TURN RIGHT FROM MANDINI ROBOT, TURN LEFT INTO R102 (N2), TURN RIGHT USING TANNER ROAD TO EMPANGENI TAXI RANK DROP OFF AND PICK UP AT THE RANK, BACK TO MANDINI USING THE SAME ROUTE</p>
12.20	<p>2206WA2209QT00047515 - UNIVERSITY PARK TO REKENS/ISITHEBE, SUNDUMBILI TO ISITHEBE INDUSTRIAL AREA</p> <p>FROM MANDINI TAXI RANK DRIVE ALONG AS DETAILED IN ROUTE 2 ABOVE THEN AT ISITHEBE TURN LEFT INTO BLUE STREET THEN GO ALONG GREEN STREET THEN DRIVE ALONG ALL THE MAIN STREETS SUCH AS YELLOW STREET , BROWN STREET, ORANGE STREET AND RED STREET.</p> <p>RETURN ROUTE FROM AGREED UPON PICK-UP POINTS IN ISITHEBE INDUSTRIAL AREA DRIVE ALONG ALL MAIN STREETS BACK TO THE STARTING POINT USING THE SAME FORWARD ROUTE.</p>
12.21	<p>KZNNRCBC601NS110596 - MANDENI TO REDHILL</p> <p>FROM MANDENI TAXI RANK LEFT TO P459, RIGHT TO NCONJANE ROAD, RIGHT TO MAFUNDA ROAD, LEFT TO BAMBANANI ROAD, LEFT TO INSIMBA ROAD, LEFT TO IMVUBU ROAD, RIGHT TO ROAD 55, LEFT TO NEMBE ROAD, INTO P459, RIGHT TO MANDENI TAXI RANK.</p> <p>NOTE: TO ALL ROADS THAT HAVE BEEN MENTIONED ABOVE ARE LOCAL OPERATION, THERE IS PICKING AND SETTING DOWN OF PASSENGERS UNTIL REACHING MANDENI TAXI RANK.</p>

**transport**

Department:
Transport
Province of KwaZulu-Natal

GAZETTE**LGKZNG52-2023-MAR****REGION: ALL**

- | | |
|--------------|--|
| 12.22 | SUNDUMBILI TO ISITHEBE INDUSTRIAL AREA - NULL EXISTING AUTHORITY IN THE CURRENT ROUTE NETWORK ROUTE 10 UNIVERSITY PARK TO REKENS/ ISITHEBE. SUNDUMBILI TO ISITHEBE INDUSTRIAL AREA FROM MANDINI TAXI RANK DRIVE ALONG AS DETAILED IN ROUTE 2 ABOVE THEN AT ISITHEBE TURN LEFT INTO BLUE STREET THEN GO ALONG GREEN STREET THEN DRIVE ALONG ALL THE MAIN STREETS SUCH AS YELLOW STREET , BROWN STREET, ORANGE STREET AND RED STREET.REVERSE ROUTE.FROM AGREED UPON PICK-UP POINTS IN ISITHEBE INDUSTRIAL AREA DRIVE ALONG ALL MAIN STREETS BACK TO THE STARTING POINT USING THE SAME FORWARD ROUTE. |
|--------------|--|



transport

Department:
Transport
Province of KwaZulu-Natal

GAZETTE

LGKZNG52-2023-MAR

REGION: ALL

1) Application Number: APP0151744	2) Gazette Number: LGKZNG52-2023-MAR
3) Applicant: VP MSWELI ID NO. 7701215704087 Association: DUKUDUKU TAXI ASSOCIATION	4) Applicant Address: PO BOX 1582 MTUBATUBA 3935
5) Existing Licence Holder: NOT APPLICABLE ID NO. NOT APPLICABLE	6) Existing Licence Holder Address: NOT APPLICABLE
7) Type of application: NEW OPERATING LICENCE	8) Operating Licence Number: LGKZN0603000574
9) Vehicle Type: MINIBUS	10) 1 X 15 (SEATED) + 0 (STANDING)
11) Region: UMKHANYAKUDE	
12.1	22074H22074400051951 - DUKUDUKU TO MTUBATUBA FROM KWANKUNZI PICK UP AND DROP OFF AT KWANKUNZI, KWAMTHEMBU, KHIPHINKUNZI SCHOOL KWAGAZU, KWATHEMBA AND TURN LEFT INTO R618, NTOKOZWENI, GAWUZA, B86, E22, ENYAMAZANENI, MGQWABAGQWABENI, E19, CHECKERS, ECROSINI, NATAL TIMBER, SAFCOL, 121, KWALAHUMLENZE, NORDALE THEN INTO MTUBATUBA TAXI RANK AND RETURN ALONG THE FORWARD ROUTE IN REVERSE
12.2	22074H22074H00051949 - DUKUDUKU TO ST LUCIA DEPART FROM DUKUDUKU NORTH (KHULA VILLAGE) PICK UP AND DROP OFF AT KWANTOMBELA, KWAMSIMANGO, KWALHUMIZINGWE, KWADUBE, KWAXABA, EDIBHENI, KWANKOSI, KWAMBOKAZI, KWASANGWENI, KWANGCULAZA, KWANTULI, AND KWAMKHWEBEZI. TURN LEFT INTO R618. DROP OFF AND PICK-UP AT KWAMKHWANAZI, WHITE CITY, NDONYANA, KWANDABA, KWASITHOLE, EPOWER, THAWULENI TO ST. LUCIA TAXI RANK AND RETURN THE FORWARD ROUTE IN REVERSE.
12.3	22074H22074H00051950 - DUKUDUKU TO MONZI DEPART FROM DUKUDUKU NORTH (KHULA VILLAGE) PICK UP AND DROP OFF AT KWANTOMBELA, KWAMSIMANGO, KWALHUMIZINGWE, KWADUBE, KWAXABA, EDIBHENI, KWANKOSI, KWAMBOKAZI, KWASANGWENI, KWANGCULAZA, KWANTULI, KWAMKHWEBEZI. TURN LEFT INTO R618 THEN INTO KHAYELISHA, NTOKOZWENI, GAWUZA, B86,22, EZINYAMENI, EMAGWABABENI, E19, CHECKERS, MONZI CLINIC, FROM CLINIC TO DUKUDUKU, RE-SETTLEMENT AND BACK TO MONZI ROAD, TURN LEFT AT ESLANGENI AND RETURN THE FORWARD ROUTE IN REVERSE.



transport

Department:
Transport
Province of KwaZulu-Natal

GAZETTE

LGKZNG52-2023-MAR

REGION: ALL

1) Application Number: APP0151794	2) Gazette Number: LGKZNG52-2023-MAR
3) Applicant: M Z MJOLI ID NO. 6909075806089 Association: UMZIMKULU UNCEDO SERVICE TAXI ASSOCIATION	4) Applicant Address: P O BOX 721 UMZIMKULU
5) Existing Licence Holder: NOT APPLICABLE ID NO. NOT APPLICABLE	6) Existing Licence Holder Address: NOT APPLICABLE
7) Type of application: NEW OPERATING LICENCE	8) Operating Licence Number: NOTAVAILABLE
9) Vehicle Type: MINIBUS	10) 1 X 15 (SEATED) + 0 (STANDING)
11) Region: HARRY GWALA	
12.1	3100LL1100HM10047064 - UMZIMKULU TO PRETORIA. FROM UMZIMKULU TAXI RANK TURN LEFT JOIN R56 PASS IXOPO PROCEED AND PASS RICHMOND PASS THORNVILLE PROCEED AND JOIN ALEXANDER ROAD PROCEED AND TURN LEFT JOIN CHIEF ALBERT LUTHULI STREET PROCEED AND JOIN HOWICK ROAD JOIN N3 PROCEED AND PASS VENEENEN PROCEED AND PASS MENTROSE PASS HARRISMITH PROCEED AND PASS WARDEN AND PASS VILLIERS TOLL PLAZA PROCEED AND PASS DEHOEK TOLL PLAZA, HEIDELBURG PROCEED AND TURN LEFT JOIN 89 BARRY MARITZ STREET TO VOSLORUS TAXI RANK RETURN LEFT JOIN N3 PROCEED AND PASS M2 PROCEED ON N3 TURN LEFT JOIN N1 PROCEED AND TURN RIGHT JOIN N4 TURN LEFT JOIN OFF RAMP (SIMONVANMODELO ROAD PROCEED AND TURN RIGHT TO DANABOOM TAXI RANK AND RETURN ON THE SAME ROAD.
12.2	3100LL1205S810047959 - FROM:UMZIMKULU TO JOHANNESBURG: FROM UMZIMKULU TAXI RANK TURN LEFT JOIN R56 PASS IXOPO PROCEED AND RICHMOND PROCEED AND JOIN ALEXANDER ROAD TURN LEFT AND JOIN CHIEF ALBERT LUTHULI STREET PROCEED JOIN HOWICK ROAD JOIN N3 PROCEED JOIN HOWICK ROAD JOIN N3 PROCEED AND PASS HOWICK, MOOI RIVER PROCEED AND PASS TUGELA PLAZA PROCEED AND PASS VAN RENEEN PROCEED AND PASS MENTROSE PROCEED JOIN N5 TURN RIGHT TO HARRISMITH TAXI RANK, THERE ARE DROP-OFFS PROCEED JOIN N3 TO WARDEN PROCEED AND PASS VILLIERS TOLL PLAZA PROCEED AND PASS HILDELBURG PROCEED AND TURN LEFT TO VOLSROUS TAXI RANK THERE ARE DROP-OFFS AND JOIN N3 PROCEED AND TURN LEFT JOIN M2 TURN LEFT TO CITYDEEP. THERE ARE DROP-OFFS PROCEED JOIN HARROW ROAD THROUGH COMMISSIONER STREET PROCEED AND TURN RIGHT JOIN RISSIK STREET PROCEED TURN RIGHT JOIN DEVILLIERS STREET, TRUMPH STREET TURN RIGHT TO (WEST GATE) SELBY, MARTIN STREET. THERE ARE DROP-OFFS PROCEED AND TURN LEFT JOIN MTEM PIISO STREET PROCEED AND JOIN BREE STREET THERE ARE DROP-OFFS PROCEED TURN LEFT JOIN RISSIK STREET PROCEED TURN RIGHT JOIN DEVILLIERS STREET TURN LEFT JOIN WANDERERS STREET PROCEED AND TURN LEFT TO JOHANNESBURG PARK CITY TAXI RANK AND RETURN ON THE SAME ROUTE.
12.3	3100LL1205S810047951 - UMZIMKULU TO SEBOKENG FROM:UMZIMKULU TO SEBOKENG(VEREENINGING):FROM UMZIMKULU TAXI RANK TURN LEFT JOIN R56 PASS IXOPO PROCEED AND PASS RICHMOND PROCEED AND PASS ALEXANDER ROAD TURN LEFT JOIN CHIEF ALBERT LUTHULI STREET PROCEED AND JOIN HOWICK ROAD JOIN N3 PROCEED PASS HOWICK, MOOI RIVER PROCEED AND PASS TUGELA PLAZA PROCEED AND PASS MENTROSE AND PASS HARRISMITH, WARDEN PROCEED AND PASS VILLIERS TOLL PLAZA, VILLIERS TURN LEFT JOIN R54 PROCEED AND PASS THREE RIVER, PROCEED TURN RIGHT JOIN R28 AND TURN RIGHT TO SEBOKENG(VEREENINGING TAXI RANK AND RETURN ON THE SAME ROUTE.
12.4	3100LL21007710047955 - FROM UMZIMKULU TO DESTINATION :HARDING FROM UMZIMKULU TAXI RANK TURN RIGHT JOIN R56 PROCEED AND PASS CLYDESDALE PROCEED AND PASS IBISI TOWNSHIP PROCEED AND PASS RIETVLEI SECONDARY SENIOR SECONDARY SCHOOL PROCEED AND TURN RIGHT TO RIETVLEI TAXI RANK AND HOSPITAL THERE ARE DROP-OFF AND PICK-UPS RETURN BACK AND TURN RIGHT JOIN R56 PROCEED AND TURN LEFT AT MAGALELA JOIN N2 DROP -OFF AND PICK-UPS PROCEED AND TURN RIGHT JOIN MARCHISON STREET AND CROSS MASGRAVE STREET PROCEED AND TURN LEFT JOIN FIELD STREET TO HARDING TAXI RANK AND RETURN ON THE SAME ROUTE.
12.5	3100LL3100LL00047956 - UMZIMKULU - RIETVLEI FROM UMZIMKULU TAXI RANK TURN RIGHT JOIN R56 PROCEED AND PASS CLYDESDALE PASS MABHOLIDI BRANCH AND THERE ARE DROP-OFFS & PICK-UPS PASS STRAL HOEK BRANCH (DROP-OFF & PICK-UPS) PROCEED TO ELUTHUMENI THERE ARE (DROP-OFFS & PICK UPS) PROCESS TO KWAZULU AND SLOVAS (DROP-OFFS & PICK-UPS) PROCESS TO DUZE & S. DAMOYI THERE ARE (DROP-OFFS & PICK-UPS) PROCEED AND CROSS MATUGULU BRIDGE, TO MOZANA (DROP-OFFS & PICK-UPS) PROCEED AND CROSS IBISI LOCATION TO ESIMPINTSHWENI & ESIHLAHLENI (DROP-OFFS & PICK-UPS) PROCEED & CROSS ELUCINGWENI BRIDGE TO KOKSHILL STOP (DROP-OFF & PICKUPS) PROCEED TO KWANKOSI STOP (DROP-OFF & PICKUPS) PROCEED TO KWANKOSI STOP (DROP-OFFS & PICK-UPS) PROCESS & PASS GRAVE YARD TO PHOLAPAKI & MAHOBE BRANCH (DROP-OFFS & PICK-UPS) PROCESS AND PASS KWANOBILA SCHOOL & RIETVLEI J.S.S. PROCEED AND CROSS DONKERHOEK BRIDGE & PASS BRIDGE PASS ERHAWUKA BRANCH TURN RIGHT TAXI RANK AND RETURN ON THE SAME ROUTE.
12.6	3100LL6100G710047958 - UMZIMKULU TO ORKNEY FROM UMZIMKULU TAXI RANK TURN LEFT JOIN PROCEED PASS IXOPO PROCEED PASS RICHMOND PROCEED AND PASS UMLAAS ROAD THORNVILLE PROCEED AND JOIN ALEXANDER ROAD TURN LEFT, JOIN CHIEF ALBERT LUTHULI STREET PROCEED AND JOIN HOWICK ROAD JOIN N3 PROCEED HOWICK, MOOI RIVER PASS TUGELA TOLL PLAZA PROCEED AND PASS VAN RENEEN, PASS MENTROSE JOIN N5, PASS HARRISMITH PROCEED AND PASS KERSTEL, BETHLEHEM, TURN RIGHT JOIN R76 PASS LINDLEY PROCEED PASS KRONSTAD, VILJOESKROON PROCEED JOIN R30 TURN RIGHT JOIN MULTON STREET TURN TO ORKNEY TAXI RANK AND RETURN ON THE SAME ROUTE.
12.7	3100LL6100IN10047054 - FROM UMZIMKHULU TO RUSTENBURG FROM UMZIMKHULU TAXI RANK TURN LEFT JOIN R56 PASS IXOPO PROCEED PASS RICHMOND PROCEED AND PASS THORNVILLE AND JOIN ALEXANDER ROAD PROCEED AND TURN LEFT JOIN CHIEF ALBERT LUTHULI STREET PROCEED AND JOIN HICK ROAD JOIN N3 PROCEED AND PASS HICK, MOOIRIVER PROCEED AND PASS TUGELA TOLL PLAZA PROCEED AND PASS VAN REENEN AND PASS MONTROSE PROCEED AND PASS HARRISMITH TAXI RANK PROCEED AND JOIN N3 PASS WARDEN PROCEED AND PASS VILLIERS TOLL PLAZA PROCEED AND PASS HEIDELBERG TURN LEFT JOIN 89 BARRYMARITZ ROAD TO VOSLOORUS TAXI RANK TURN BACK AND JOIN N3 PASS M2 PASS OLIVER TAMBO AIRPORT BRANCH TURN LEFT JOIN R564 AND TURN RIGHT JOIN R511 PROCEED AND PASS HARETBESPOORT AND PROCEED AND TURN LEFT JOIN R27 PASS MOOINOI PROCEED PASS MARIKANA JOIN THABO MBEKI STREET TURN RIGHT JOIN MALAN STREET TO RUSTENBURG TAXI RANK AND RETURN ON THE SAME ROUTE.
12.8	3100LL7100MF10047957 - UMZIMKULU TO WELKOM FROM:UMZIMKULU TO WELKOM :FROM UMZIMKULU TAXI RANK TURN LEFT JOIN R56 PROCEED AND PASS UMLAAS ROAD AND THORNVILLE PROCEED AND JOIN ALEXANDER ROAD TURN LEFT JOIN CHIEF ALBERT LUTHULI STREET AND JOIN HOWICK ROAD JOIN N3 PROCEED AND PASS HOWICK, MOOI RIVER PASS TUGELA TOLL PLAZA PROCEED AND PASS VANREENEN PASS MENTROSE PROCEED AND JOIN N5 PASS HARRISMITH PROCEED AND PASS KERKTEL, BETHLEHEM SENEGAL TURN RIGHT JOIN R70 PAS VENTERBURG PROCEED AND PASS VIRGINIA PROCEED AND TURN RIGHT JOIN R30 PROCEED AND TURN RIGHT TO WELKOM MOTUSI TAXI RANK AND RETURN ON THE SAME ROUTE.



transport

Department:
Transport
Province of KwaZulu-Natal

GAZETTE

LGKZNG52-2023-MAR

REGION: ALL

12.9	<p>3100LL8100JS10047961 - FROM:UMZIMKULU TO STANDERTON (SECUNDA) FROM UMZIMKULU TAXI RANK LEFT JOIN R56 PASS IXOPO PROCEED AND PASS RICHMOND PROCEED AND UMLAZI ROAD, THORNVILLE PROCEED AND JOIN ALEXANDER ROAD TURN LEFT JOIN CHIEF ALBERT STREET PROCEED AND JOIN HOWICK ROAD JOIN N3 PASS HOWICK, MOOI RIVER PROCEED AND PASS HARRISMITH, WARDEN PROCEED TURN LEFT JOIN R103 PROCEED TURN RIGHT JOIN R34 PASS VREDE STANDERTON AND JOIN R546 PROCEED AND PASS CHARLICILIES PROCEED AND TURN LEFT JOIN NXIMENI STREET PROCEED AND TURN RIGHT TO MBEALNTLE TAXI RANK (BLUE TAXI RANK) AND RETURN ON THE SAME ROUTE.</p>
12.10	<p>3100LL8100MX10047055 - UMZIMKULU TO WITBANK FROM UMZIMKULU TAXI RANK TURN LEFT JOIN R56 PASS IXOPO PROCEED AND PASS RICHMOND PROCEED AND PASS THORNVILLE PROCEED AND JOIN ALEXANDER ROAD PROCEED TURN LEFT JOIN CHIEF ALBERT LUTHULI STREET PROCEED JOIN HOWICK ROAD JOIN N3 PASS MOOI RIVER PROCEED PASS TUGELA PLAZA, VAN REENEN MONTROSE PROCEED PASS HARRISMITH, WARDEN PROCEED TURN LEFT JOIN R103 PROCEED RIGHT JOIN R34 PASS VREDE JOIN R546 TO STANDERTON PROCEED AND PASS CHARLICILIES PROCEED TO KINROSS PROCEED PASS KRIEL PROCEED AND PASS TOTAL GARAGE TURN RIGHT TO VAN DYK TAXI RANK AND RETURN ON THE SAME ROUTE.</p>



transport

Department:
Transport
Province of KwaZulu-Natal

GAZETTE

LGKZNG52-2023-MAR

REGION: ALL

1)	Application Number: APP0151821	2)	Gazette Number: LGKZNG52-2023-MAR
3)	Applicant: ZS SIKHOSANA ID NO. 7003295566084 Association: UMZIMKULU UNCEDO SERVICE TAXI ASSOCIATION	4)	Applicant Address: P O BOX 98143 IBISI T/SHIP 3304
5)	Existing Licence Holder: NOT APPLICABLE ID NO. NOT APPLICABLE	6)	Existing Licence Holder Address: NOT APPLICABLE
7)	Type of application: NEW OPERATING LICENCE	8)	Operating Licence Number: NOTAVAILABLE
9)	Vehicle Type: MINIBUS	10)	1 X 15 (SEATED) + 0 (STANDING)
11)	Region: HARRY GWALA		
12.1	3100LL1100HM10047064 - UMZIMKULU TO PRETORIA. FROM UMZIMKULU TAXI RANK TURN LEFT JOIN R56 PASS IXOPO PROCEED AND PASS RICHMOND PASS THORNVILLE PROCEED AND JOIN ALEXANDER ROAD PROCEED AND TURN LEFT JOIN CHIEF ALBERT LUTHULI STREET PROCEED AND JOIN HOWICK ROAD JOIN N3 PROCEED AND PASS VENREENEN PROCEED AND PASS MENTROSE PASS HARRISMITH PROCEED AND PASS WARDEN AND PASS VILLIERS TOLL PLAZA PROCEED AND PASS DEHOEK TOLL PLAZA, HEIDELBURG PROCEED AND TURN LEFT JOIN 89 BARRY MARITZ STREET TO VOSLOORUS TAXI RANK RETURN LEFT JOIN N3 PROCEED AND PASS M2 PROCEED ON N3 TURN LEFT JOIN N1 PROCEED AND TURN RIGHT JOIN N4 TURN LEFT JOIN OFF RAMP (SIMONVANMODELO ROAD PROCEED AND TURN RIGHT TO DANABOOM TAXI RANK AND RETURN ON THE SAME ROAD.		
12.2	3100LL12059J10047959 - FROM:UMZIMKULU TO JOHANNESBURG: FROM UMZIMKULU TAXI RANK TURN LEFT JOIN R56 PASS IXOPO PROCEED AND RICHMOND PROCEED AND JOIN ALEXANDER ROAD TURN LEFT AND JOIN CHIEF ALBERT LUTHULI STREET PROCEED JOIN HOWICK ROAD JOIN N3 PROCEED AND PASS HOWICK, MOOI RIVER PROCEED AND PASS TUGELA PLAZA PROCEED AND PASS VAN RENEEEN PROCEED AND PASS MENTROSE PROCEED JOIN N5 TURN RIGHT TO HARRISMITH TAXI RANK, THERE ARE DROP-OFFS PROCEED JOIN N3 TO WARDEN PROCEED AND PASS VILLIERS TOLL PLAZA PROCEED AND PASS HILDELBURG PROCEED AND TURN LEFT TO VOLSRORUS TAXI RANK THERE ARE DROP-OFFS AND JOIN N3 PROCEED AND TURN LEFT JOIN M2 TURN LEFT TO CITYDEEP. THERE ARE DROP-OFFS PROCEED JOIN HARROW ROAD THROUGH COMMISSIONER STREET PROCEED AND TURN RIGHT JOIN RISSIK STREET PROCEED TURN RIGHT JOIN DEVILLIERS STREET, TRUMPH STREET TURN RIGHT TO (WEST GATE) SELBY, MARTIN STREET. THERE ARE DROP-OFFS PROCEED AND TURN LEFT JOIN MTEMI PILISO STREET PROCEED AND JOIN BREE STREET THERE ARE DROP-OFFS PROCEED TURN LEFT JOIN RISSIK STREET PROCEED TURN RIGHT JOIN DEVILLIERS STREET TURN LEFT JOIN WANDERERS STREET PROCEED AND TURN LEFT TO JOHANNESBURG PARK CITY TAXI RANK AND RETURN ON THE SAME ROUTE.		
12.3	3100LL1205S810047951 - UMZIMKULU TO SEBOKENG FROM:UMZIMKULU TO SEBOKENG(VEREENINGING):FROM UMZIMKULU TAXI RANK TURN LEFT JOIN R56 PASS IXOPO PROCEED AND PASS RICHMOND PROCEED AND PASS ALEXANDER ROAD TURN LEFT JOIN CHIEF ALBERT LUTHULI STREET PROCEED AND JOIN HOWICK ROAD JOIN N3 PROCEED PASS HOWICK, MOOI RIVER PROCEED AND PASS TUGELA PLAZA PROCEED AND PASS MENTROSE AND PASS HARRISMITH, WARDEN PROCEED AND PASS VILLIERS TOLL PLAZA, VILLIERS TURN LEFT JOIN R54 PROCEED AND PASS THREE RIVER, PROCEED TURN RIGHT JOIN R28 AND TURN RIGHT TO SEBOKENG(VEREENINGING TAXI RANK AND RETURN ON THE SAME ROUTE.		
12.4	3100LL21007710047955 - FROM UMZIMKULU TO DESTINATION :HARDING FROM UMZIMKULU TAXI RANK TURN RIGHT JOIN R56 PROCEED AND PASS CLYDESDALE PROCEED AND PASS IBISI TOWNSHIP PROCEED AND PASS RIETVLEI SECONDARY SENIOR SECONDARY SCHOOL PROCEED AND TURN RIGHT TO RIETVLEI TAXI RANK AND HOSPITAL THERE ARE DROP-OFF AND PICK-UPS RETURN BACK AND TURN RIGHT JOIN R56 PROCEED AND TURN LEFT AT MAGALELA JOIN N2 DROP -OFF AND PICK-UPS PROCEED AND TURN RIGHT JOIN MARCHISON STREET AND CROSS MASGRAVE STREET PROCEED AND TURN LEFT JOIN FIELD STREET TO HARDING TAXI RANK AND RETURN ON THE SAME ROUTE.		
12.5	3100LL3100LL00047956 - UMZIMKULU - RIETVLEI FROM UMZIMKULU TAXI RANK TURN RIGHT JOIN R56 PROCEED AND PASS CLYDESDALE PASS MABHOLIDI BRANCH AND THERE ARE DROP-OFFS & PICK-UPS PASS STRAL HOEK BRANCH (DROP-OFF & PICK-UPS) PROCEED TO ELUTHUMENI THERE ARE (DROP-OFFS & PICK UPS) PROCESS TO KWAZULU AND SLOVAS (DROP-OFFS & PICK-UPS) PROCESS TO DUZE & S.DAMOYI THERE ARE (DROP-OFFS & PICK-UPS) PROCEED AND CROSS MATUGULU BRIDGE, TO MLOZANA (DROP-OFFS & PICK-UPS) PROCEED AND CROSS IBISI LOCATION TO ESIMPINTSHWENI & ESIHLAHLENI (DROP-OFFS & PICK-UPS) PROCEED & CROSS ELUCINGWENI BRIDGE TO KOKSHILL STOP (DROP-OFF & PICKUPS) PROCEED TO KWANKOSI STOP (DROP-OFF & PICKUPS) PROCEED TO KWANKOSI STOP (DROP-OFFS & PICK-UPS) PROCESS & PASS GRAVE YARD TO PHOLAPAKI & MAHOBE BRANCH (DROP-OFFS & PICK-UPS) PROCESS AND PASS KWANOBILA SCHOOL & RIETVLEI J.S.S. PROCEED AND CROSS DONKERHOEK BRIDGE & PASS BRIDGE PASS ERHAWUKA BRANCH TURN RIGHT TAXI RANK AND RETURN ON THE SAME ROUTE.		
12.6	3100LL6100G710047958 - UMZIMKULU TO ORKNEY FROM UMZIMKULU TAXI RANK TURN LEFT JOIN PROCEED PASS IXOPO PROCEED PASS RICHMOND PROCEED AND PASS UMLAAS ROAD THORNVILLE PROCEED AND JOIN ALEXANDER ROAD TURN LEFT, JOIN CHIEF ALBERT LUTHULI STREET PROCEED AND JOIN HOWICK ROAD JOIN N3 PROCEED HOWICK, MOOI RIVER PASS TUGELA TOLL PLAZA PROCEED AND PASS VAN RENEEEN, PASS MENTROSE JOIN N5, PASS HARRISMITH PROCEED AND PASS KERSTEL, BETHLEHEM, TURN RIGHT JOIN R76 PASS LINDLEY PROCEED PASS KRONSTAD, VILJOESKROON PROCEED JOIN R30 TURN RIGHT JOIN MULTON STREET TURN TO ORKENY TAXI RANK AND RETURN ON THE SAME ROUTE.		
12.7	3100LL6100IN10047054 - FROM UMZIMKULU TO RUSTENBURG FROM UMZIMKULU TAXI RANK TURN LEFT JOIN R56 PASS IXOPO PROCEED PASS RICHMOND PROCEED AND PASS THORNVILLE AND JOIN ALEXANDER ROAD PROCEED AND TURN LEFT JOIN CHIEF ALBERT LUTHULI STREET PROCEED AND JOIN HICK ROAD JOIN N3 PROCEED AND PASS HICK, MOOIRIVER PROCEED AND PASS TUGELA TOLL PLAZA PROCEED AND PASS VAN REENEN AND PASS MONTROSE PROCEED AND PASS HARRISMITH TAXI RANK PROCEED AND JOIN N3 PASS WARDEN PROCEED AND PASS VILLIERS TOLL PLAZA PROCEED AND PASS HEIDELBERG TURN LEFT JOIN 89 BARRYMARITZ ROAD TO VOSLOORUS TAXI RANK TURN BACK AND JOIN N3 PASS M2 PASS OLIVER TAMBO AIRPORT BRANCH TURN LEFT JOIN R564 AND TURN RIGHT JOIN R511 PROCEED AND PASS HARETBEESPOORT AND PROCEED AND TURN LEFT JOIN R27 PASS MOOINOI PROCEED PASS MARIKANA JOIN THABO MBEKI STREET TURN RIGHT JOIN MALAN STREET TO RUSTENBURG TAXI RANK AND RETURN ON THE SAME ROUTE.		
12.8	3100LL7100MF10047957 - UMZIMKULU TO WELKOM FROM:UMZIMKULU TO WELKOM :FROM UMZIMKULU TAXI RANK TURN LEFT JOIN R56 PROCEED AND PASS UMLAAS ROAD AND THORNVILLE PROCEED AND JOIN ALEXANDER ROAD TURN LEFT JOIN CHIEF ALBERT LUTHULI STREET AND JOIN HOWICK ROAD JOIN N3 PROCEED AND PASS HOWICK, MOOI RIVER PASS TUGELA TOLL PLAZA PROCEED AND PASS VANREENEN PASS MENTROSE PROCEED AND JOIN N5 PASS HARRISMITH PROCEED AND PASS KERKTEL, BETHLEHEM SENEGAL TURN RIGHT JOIN R70 PAS VENTERBURG PROCEED AND PASS VIRGINIA PROCEED AND TURN RIGHT JOIN R30 PROCEED AND TURN RIGHT TO WELKOM MOTUSI TAXI RANK AND RETURN ON THE SAME ROUTE.		
12.9	3100LL8100JS10047961 - FROM:UMZIMKULU TO STANDERTON (SECUNDA) FROM UMZIMKULU TAXI RANK LEFT JOIN R56 PASS IXOPO PROCEED AND PASS RICHMOND PROCEED AND UMLAZI ROAD, THORNVILLE PROCEED AND JOIN ALEXANDER ROAD TURN LEFT JOIN CHIEF ALBERT STREET PROCEED AND JOIN HOWICK ROAD JOIN N3 PASS HOWICK, MOOI RIVER PROCEED AND PASS HARRISMITH, WARDEN PROCEED TURN LEFT JOIN R103 PROCEED TURN RIGHT JOIN R34 PASS VREDE STANDERTON AND JOIN R546 PROCEED AND PASS CHARLICILIES PROCEED AND TURN LEFT JOIN NXIMENI STREET PROCEED AND TURN RIGHT TO MBEALNTLE TAXI RANK (BLUE TAXI RANK) AND RETURN ON THE SAME ROUTE.		

**transport**

Department:
Transport
Province of KwaZulu-Natal

GAZETTE**LGKZNG52-2023-MAR****REGION: ALL**

- | | |
|--------------|--|
| 12.10 | 3100LL8100MX10047055 - UMZIMKULU TO WITBANK
FROM UMZIMKULU TAXI RANK TURN LEFT JOIN R56 PASS IXOPO PROCEED AND PASS RICHMOND PROCEED AND PASS THORNVILLE PROCEED AND
JOIN ALEXANDER ROAD PROCEED TURN LEFT JOIN CHIEF ALBERT LUTHULI STREET PROCEED JOIN HOWICK ROAD JOIN N3 PASS MOOI RIVER
PROCEED PASS TUGELA PLAZA, VAN REENEN MONTROSE PROCEED PASS HARRISMITH, WARDEN PROCEED TURN LEFT JOIN R103 PROCEED RIGHT
JOIN R34 PASS VREDE JOIN R546 TO STANDERTON PROCEED AND PASS CHARLICITIES PROCEED TO KINROSS PROCEED PASS KRIEL PROCEED AND
PASS TOTAL GARAGE TURN RIGHT TO VAN DYK TAXI RANK AND RETURN ON THE SAME ROUTE. |
|--------------|--|



transport

Department:
Transport
Province of KwaZulu-Natal

GAZETTE

LGKZNG52-2023-MAR

REGION: ALL

1) Application Number: APP0151836	2) Gazette Number: LGKZNG52-2023-MAR
3) Applicant: A KHUMALO ID NO. 7110255835084 Association: MANDINI-SUNDUMBILI AND TUGELA TAXI O.A	4) Applicant Address: P O BOX 3774 SUNDUMBILI 4491
5) Existing Licence Holder: NOT APPLICABLE ID NO. NOT APPLICABLE	6) Existing Licence Holder Address: NOT APPLICABLE
7) Type of application: NEW OPERATING LICENCE	8) Operating Licence Number: NOTAVAILABLE
9) Vehicle Type: MINIBUS	10) 1 X 15 (SEATED) + 0 (STANDING)
11) Region: ILEMBE	
12.1	196RCN8500T508 - MANDINI TO OTHINI FROM MANDINI TAXI RANK TURNS LEFT TO P 459, RIGHT TO UNNAMED ROAD, UNTIL REACHING KHENANA, AND RETURN ON THE UNNAMED ROAD, LEFT TO P459 AND THEN TURN RIGHT AND IMMEDIATE LEFT TO MANDINI TAXI RANK. NOTE: TO ALL ROADS THAT HAVE BEEN MENTIONED ABOVE ARE LOCAL OPERATION, THERE IS PICKING AND SETTING DOWN OF PASSENGERS UNTIL REACHING MANDINI TAXI RANK.
12.2	196RCN8500T516 - MANDINI TO VUTHA FROM MANDINI TAXI RANK LEFT TO P 459, LEFT TO UNNAMED ROAD AND RETURN ON AN UNNAMED ROAD, TURN RIGHT TO P459 PASS ISITHEBE CLINIC. PASS NYONI UNTIL REACHING VUTHA AND RETURN BACK WITH P459 TO MANDINI TAXI RANK. NOTE: TO ALL ROADS THAT HAVE BEEN MENTIONED ABOVE ARE LOCAL OPERATION, THERE IS PICKING AND SETTING DOWN OF PASSENGERS UNTIL REACHING MANDINI TAXI RANK.
12.3	196RCN8500T532 - MANDINI TO KWATASI FROM MANDINI TAXI RANK RIGHT TO P459, AND RIGHT TO ROAD 258, RIGHT TO UNNAMED ROAD AND REACH INDIAN VILLAGE, RETURN TO UNNAMED ROAD LEFT TO P458 LEFT TO P569 AND RETURN TO MANDINI TAXI RANK ON THE SAME ROUTE. NOTE: TO ALL ROADS THAT HAVE BEEN MENTIONED ABOVE ARE LOCAL OPERATION, THERE IS PICKING AND SETTING DOWN OF PASSENGERS UNTIL REACHING MANDINI TAXI RANK.
12.4	196RCN8500T540 - MANDINI TO PMB/MSUNDUZI FROM MANDINI TAXI RANK LEFT TO P459, LEFT TO BROXWN STREET, RIGHT TO YELLOW STREET RIGHT TO UNNAMED ROAD PASS UMSUNDUZI RIVER AND RETURN TO UNNAMED STREET, TO YELLOW STREET RIGHT TO GREEN STREET, RIGHT TO P459 INTO MANDINI TAXI RANK. NOTE: TO ALL ROADS THAT HAVE BEEN MENTIONED ABOVE ARE LOCAL OPERATION, THERE IS PICKING AND SETTING DOWN OF PASSENGERS UNTIL REACHING MANDINI TAXI RANK.
12.5	196RCN8500T548 - MANDINI TO MASOMONCO FROM MANDINI TAXI RANK LEFT TO P459, LEFT TO MASOMONCO ROAD, PASS ZITHULELE STORE RIGHT TO P459 AND RIGHT TO MANDINI TAXI RANK. NOTE: TO ALL ROADS THAT HAVE BEEN MENTIONED ABOVE ARE LOCAL OPERATION, THERE IS PICKING AND SETTING DOWN OF PASSENGERS UNTIL REACHING MANDINI TAXI RANK.
12.6	196RCN8500T564 - MANDINI TO WHITE CITY FROM MANDINI TAXI RANK LEFT TO P459 LEFT TO LNKONJANE ROAD, RIGHT TO MAFUNDA ROAD, LEFT TO NEMBE ROAD, RIGHT TO PHUMULA ROAD, RIGHT TO MALANDELA ROAD INTO P459 AND TURN RIGHT TO MANDINI TAXI RANK. NOTE: TO ALL ROADS THAT HAVE BEEN MENTIONED ABOVE ARE LOCAL OPERATION, THERE IS PICKING AND SETTING DOWN OF PASSENGERS UNTIL REACHING MANDINI TAXI RANK.
12.7	196RCN8500T572 - MANDINI TO CHAPPIES FROM MANDINI TAXI RANK LEFT TO P459, LEFT TO NKKONJANE ROAD, RIGHT TO MAFUNDA ROAD, LEFT TO NEMBE ROAD, LEFT TO MASAKHANE ROAD LEFT TO ROAD R116, LEFT TO, GCUMASHE ROAD, RIGHT TO INTSHE ROAD, RIGHT TO MABHENGWANE ROAD, LEFT TO MASAKHANE ROAD, LEFT TO ROAD 92, RIGHT TO EKUTHULENI ROAD. LEFT TO MASAKHANE ROAD, INTO P459 AND RIGHT TO MANDINI TAXI RANK NOTE: TO ALL ROADS THAT HAVE BEEN MENTIONED ABOVE ARE LOCAL OPERATION, THERE IS PICKING AND SETTING DOWN OF PASSENGERS UNTIL REACHING MANDINI TAXI RANK.
12.8	196RCN8500T596 - MANDINI TO IRELAND STREET FROM MANDINI TAXI RANK LEFT TO P459 LEFT TO NKKONJANE STREET, RIGHT TO MAFUNDA STREET, LEFT TO BAMBANANI STREET, RIGHT TO SALVESH ROAD, LEFT TO UMVEVE, RIGHT TO IMBILA ROAD, LEFT TO SIYAKHULA ROAD, RIGHT TO ROAD 67, RIGHT TO NDUMO ROAD, LEFT TO ROAD 61, LEFT TO PHUMULA ROAD AND RETURN ON THE SAME ROUTE TO MANDINI TAXI RANK. NOTE: TO ALL ROADS THAT HAVE BEEN MENTIONED ABOVE ARE LOCAL OPERATION, THERE IS PICKING AND SETTING DOWN OF PASSENGERS UNTIL REACHING MANDINI TAXI RANK.
12.9	21004R2206LS00053101 - CHARTER SERVICE FROM MANDINI TAXI RANK TO POINT WITHIN PROVINCE OF KZN ONLY. NO PICKING UP OR SETTING DOWN OF PASSENGERS EN ROUTE.
12.10	2206WA1205GJ10047523 - MANDINI TO STANGER FROM MANDINI TAXI RANK MAKE USE OF OUTWARD ROUTES AS DETAILED IN ROUTE 1 ABOVE THEN AT AN INTERSECTION OF R102 AND BLYTHDALE BEACH IN STANGER TURN RIGHT INTO LINK STREET AND RIGHT AGAIN JOINING BALCOMB STREET THEN LEFT INTO STANGER TAXI RANK. RETURN USING THE SAME ROUTE
12.11	2206WA2100DX10047487 - MANDINI TAXI RANK TO MELMOTH TAXI RANK FROM MANDINI TAXI RANK USE THE OUTWARD ROUTES AS STATED IN ROUTE 2 ABOVE THEN ALONG R66/ R34 MELMOTH BECOMING PIET RETIEF STREET TURN RIGHT INTO VICTORIA STREET AND THEN TURN LEFT INTO MELMOTH TAXI RANK. FROM MELMOTH TAXI RANK TURN RIGHT INTO VICTORIA STREET AND LEFT INTO PIET RETIEF STREET BECOMING R66 PROCEED ALONG BACKWARDS TO THE STARTING POINT USING THE SAME FORWARD ROUTE.
12.12	2206WA2202H110047518 - MANDINI TO EMPANGENI FROM MANDINI TAXI RANK EITHER DRIVE ALONG ROAD NO.P459 THEN JOIN ROAD NO.258 TOWARDS R102 NORTHWARDS OR DRIVE ALONG ROAD NO.P459 BECOMING WHITE STREET AT ISITHEBE AND PROCEED ALONG AS DETAILED ABOVE IN ROUTE 2 TOWARDS R102,AT EMPANGENI R102 BECOMES GRANTHAM HIGHWAY THEN TURN RIGHT TOWARDS FOURTH AVENUE CIRCLE THEN LEFT AND DRIVE ALONG TANNER ROAD THEN RIGHT INTO A DRIVE-WAY WHICH LEADS TO EMPANGENI TAXI RANK A AND FINALLY LEFT INTO A LONG DISTANCE TAXI RANK. REVERSE ROUTE. FROM EMPANGENI TAXI RANK JOIN TANNER ROAD THEN TURN LEFT AND DRIVE INTO FOURTH AVENUE CIRCLE AND PROCEED ALONG R102, USE THE SAME FORWARD ROUTE TO DRIVE BACK TO THE STARTING POINT.



transport

Department:
Transport
Province of KwaZulu-Natal

GAZETTE

LGKZNG52-2023-MAR

REGION: ALL

12.13	<p>2206WA2206LS10047529 - MANDINI TAXI RANK TO DURBAN TAXI RANK</p> <p>FROM MANDINI TAXI RANK PROCEED ALONG AN OUTWARD ROAD FROM THE RANK THEN TURN RIGHT INTO ROAD NO.P459, DRIVE ALONG THEN TURN LEFT INTO ROAD NO.258 THEN PROCEED ONTO AN ON RAMP TO R102, TURN LEFT SOUTHWARDS ALONG R102, AT STANGER, TURN LEFT INTO BLYTHDALE BEACH DRIVE ALONG R74 AND THEN JOIN INTO N2 FREEWAY, PROCEED ALONG N2 FREEWAY AND TURN LEFT AT UMHLANGA INTO M41 LEFT INTO M4, THEN PROCEED TOWARDS THE CITY CENTRE ALONG M4 AND TURN RIGHT INTO M17W ARGYLE ROAD THEN LEFT INTO R102 UMGENI ROAD, PROCEED ALONG AND TURN RIGHT INTO LEOPOLD STREET THEN LEFT MARKET ROAD AND THEN JOIN WILLIAMS ROAD, TURN RIGHT INTO SMITH STREET THEN RIGHT INTO WARWICK AVENUE, RIGHT INTO ALICE STREET AND THEN LEFT INTO ALBERT STREET AND PARK ON THE RIGHT INTO THE TEACHER'S CENTRE TAXI RANK.</p> <p>ALTERNATIVE ROUTE FROM MANDINI TAXI RANK PROCEED AS STATED ABOVE IN ROUTE 1, ALONG ROAD NO.258 TURN RIGHT INTO N2 FREEWAY DRIVE ALONG AND AT E.B. CLOETE JUNCTION TURN LEFT INTO N3 TOWARDS EAST THEN JOIN OLD DUTCH ROAD BECOMING ALICE STREET THEN RIGHT INTO MARKET ROAD PROCEED ALONG AND DROP OFF PASSENGERS AT BEREA STATION THEN PROCEED ALONG WILLIAMS ROAD AND TURN RIGHT INTO SMIT STREET AND PROCEED AS STATED ABOVE TO THE FINAL DESTINATION.</p> <p>RETURN ROUTE FROM TEACHER'S CENTRE TAXI RANK EITHER RIGHT INTO UMGENI ROAD TURN RIGHT INTO LEOPOLD STREET AND JOIN CANONGATE ROAD THEN PROCEED STRAIGHT INTO N3 FREEWAY AND DRIVE BACKWARDS USING THE SAME FORWARD ROUTE AS STATED ABOVE OR DRIVE ALONG UMGENI ROAD THEN PROCEED AS STATED IN THE FORWARD ROUTE ABOVE.</p>
12.14	<p>2206WA2206W900047516 - MANDINI TAXI RANK TO MTUBATUBA TAXI RANK</p> <p>FROM MANDINI TAXI RANK USE THE OUTWARD ROUTES MENTIONED IN ROUTE 2 ABOVE THEN ALONG ROAD NO. 258 TURN LEFT AND PROCEED ALONG N2 FREE WAY, DRIVE ALONG N2 AND AFTER PASSING KWAMSANE TOWNSHIP TURN RIGHT INTO ROAD NO.P237/ R618 PROCEED ALONG THEN TURN LEFT INTO RIVERVIEW ROAD AND THEN RIGHT INTO INYATHI ROAD RIGHT AGAIN INTO INKOSI MTUBATUBA ROAD THEN PROCEED STRAIGHT TO THE TAXI RANK.</p> <p>RETURN ROUTE FROM MTUBATUBA TAXI RANK DRIVE ALONG INKOSI MTUBATUBA ROAD THE TURN LEFT INTO INYATHI ROAD AND THEN DRIVE BACKWARDS USING THE SAME FORWARD ROUTE.</p>
12.15	<p>2206WA2206W900047517 - MANDINI TAXI RANK TO NONGOMA</p> <p>FROM MANDINI TAXI RANK USE THE OUTWARDS ROUTES AS STATED IN ROUTE 2 ABOVE THEN ALONG R66 BECOMING KING DINIZULU HIGHWAY IN ULUNDI WHICH CHANGES BACK TO R66 AFTER PASSING ULUNDI, THEN IN NONGOMA STILL ALONG THE SAME ROUTE TURN LEFT INTO NONGOMA TAXI RANK.</p> <p>REVERSE ROUTE. FROM NONGOMA TAXI RANK TURN RIGHT INTO R66 THEN PROCEED STRAIGHT TO THE STARTING POINT USING THE SAME FORWARD ROUTE.</p>
12.16	<p>2206WA22071T10047514 - MANDINI TO ESHOWE</p> <p>FROM MANDINI TAXI RANK TURN LEFT INTO ROAD NO.P459 BECOMING WHITE STREET AT ISITHEBE WHICH ALSO CHANGES INTO ROAD NO.P265, PROCEED ALONG AND TURN LEFT AND JOIN R102, TURN LEFT AND PROCEED ALONG R66, TURN LEFT INTO ROAD NO.P323 BECOMING JOHN ROSS HIGHWAY THEN RIGHT INTO OSBORNE ROAD AND INTO A ROAD WHICH LEADS TO ESHOWE TAXI RANK.</p> <p>ALTERNATIVE ROUTE: FROM MANDINI TAXI RANK TURN RIGHT INTO ROAD NO.459 TURN LEFT INTO ROAD NO. 258 PROCEED STRAIGHT AND TURN LEFT INTO R102 THEN DRIVE ALONG AS STATED ABOVE TO THE FINAL DESTINATION.</p> <p>ALTERNATIVELY: DRIVE ALONG ROAD NO.258 AND TURN LEFT INTO N2 FREE WAY THEN LEFT INTO R66 ESHOWE DIRECTION AND PROCEED ALONG R66 THEN LEFT TURN INTO KANGELA ROAD AND LEFT TURN INTO MANGOSUTHU BUTHELEZI DRIVE AND LEFT INTO OSBORNE ROAD THEN RIGHT INTO A ROAD WHICH LEADS TO ESHOWE TAXI RANK.</p> <p>REVERSE ROUTE: FROM ESHOWE TAXI RANK TURN LEFT INTO MAIN ROAD THEN RIGHT INTO JOHN ROSS HIGHWAY BECOMING ROAD NO.P323 AND THEN DRIVE BACKWARDS USING THE SAME FORWARD ROUTE OR FROM JOHN ROSS HIGHWAY PROCEED INTO OSBORNE ROAD, THEN RIGHT INTO MANGOSUTHU BUTHELEZI DRIVE AND RIGHT INTO KANGELA ROAD THEN RIGHT INTO R66 AND DRIVE BACKWARDS USING THE SAME FORWARD ROUTE.</p>
12.17	<p>2206WA22074410047527 - MANDINI TAXI RANK TO MKUZE TAXI RANK</p> <p>FROM MANDINI TAXI RANK MAKE USE OF OUTWARDS ROUTES AS DETAILED IN ROUTES 8 & 9 ABOVE, THEN ALONG R102 PROCEED ALONG AS STATED IN ROUTE 14 ABOVE AND ARRIVE AT MKUZE TAXI RANK.</p>
12.18	<p>2206WA22076I10047489 - MANDINI TAXI RANK TO ULUNDI TAXI RANK</p> <p>FROM MANDINI TAXI RANK USE THE OUTWARD ROUTES AS STATED IN ROUTE 2 ABOVE THEN ALONG R66/ R34 BECOMING R66 WHICH CHANGES INTO KING DINIZULU HIGHWAY IN ULUNDI TURN RIGHT INTO PRINCESS MAGOGO STREET THEN LEFT INTO ULUNDI TAXI RANK.</p> <p>REVERSE ROUTE. FROM ULUNDI TAXI RANK TURN RIGHT INTO PRINCESS MAGOGO STREET THEN LEFT INTO KING DINIZULU HIGHWAY BECOMING R66 THEN DRIVE BACKWARDS ALONG THE SAME FORWARD ROUTE.</p>
12.19	<p>2206WA2207XJ10047520 - MANDINI TAXI RANK TO EMPANGENI TAXI RANK</p> <p>FROM MANDINI TAXI RANK TO EMPANGENI TAXI RANK, TURN RIGHT FROM MANDINI ROBOT, TURN LEFT INTO R102 (N2), TURN RIGHT USING TANNER ROAD TO EMPANGENI TAXI RANK DROP OFF AND PICK UP AT THE RANK, BACK TO MANDINI USING THE SAME ROUTE</p>
12.20	<p>2206WA2209QT00047515 - UNIVERSITY PARK TO REKENS/ISITHEBE, SUNDUMBILI TO ISITHEBE INDUSTRIAL AREA</p> <p>FROM MANDINI TAXI RANK DRIVE ALONG AS DETAILED IN ROUTE 2 ABOVE THEN AT ISITHEBE TURN LEFT INTO BLUE STREET THEN GO ALONG GREEN STREET THEN DRIVE ALONG ALL THE MAIN STREETS SUCH AS YELLOW STREET, BROWN STREET, ORANGE STREET AND RED STREET.</p> <p>RETURN ROUTE FROM AGREED UPON PICK-UP POINTS IN ISITHEBE INDUSTRIAL AREA DRIVE ALONG ALL MAIN STREETS BACK TO THE STARTING POINT USING THE SAME FORWARD ROUTE.</p>
12.21	<p>KZNNRCBC601NS110596 - MANDENI TO REDHILL</p> <p>FROM MANDENI TAXI RANK LEFT TO P459, RIGHT TO NCONJANE ROAD, RIGHT TO MAFUNDA ROAD, LEFT TO BAMBANANI ROAD, LEFT TO INSIMBA ROAD, LEFT TO IMVUBU ROAD, RIGHT TO ROAD 55, LEFT TO NEMBE ROAD, INTO P459, RIGHT TO MANDENI TAXI RANK.</p> <p>NOTE: TO ALL ROADS THAT HAVE BEEN MENTIONED ABOVE ARE LOCAL OPERATION, THERE IS PICKING AND SETTING DOWN OF PASSENGERS UNTIL REACHING MANDENI TAXI RANK.</p>

**transport**

Department:
Transport
Province of KwaZulu-Natal

GAZETTE**LGKZNG52-2023-MAR****REGION: ALL**

- | | |
|--------------|--|
| 12.22 | SUNDUMBILI TO ISITHEBE INDUSTRIAL AREA - NULL EXISTING AUTHORITY IN THE CURRENT ROUTE NETWORK ROUTE 10 UNIVERSITY PARK TO REKENS/ ISITHEBE. SUNDUMBILI TO ISITHEBE INDUSTRIAL AREA FROM MANDINI TAXI RANK DRIVE ALONG AS DETAILED IN ROUTE 2 ABOVE THEN AT ISITHEBE TURN LEFT INTO BLUE STREET THEN GO ALONG GREEN STREET THEN DRIVE ALONG ALL THE MAIN STREETS SUCH AS YELLOW STREET , BROWN STREET, ORANGE STREET AND RED STREET.REVERSE ROUTE.FROM AGREED UPON PICK-UP POINTS IN ISITHEBE INDUSTRIAL AREA DRIVE ALONG ALL MAIN STREETS BACK TO THE STARTING POINT USING THE SAME FORWARD ROUTE. |
|--------------|--|



transport

Department:
Transport
Province of KwaZulu-Natal

GAZETTE

LGKZNG52-2023-MAR

REGION: ALL

1) Application Number: APP0151842	2) Gazette Number: LGKZNG52-2023-MAR
3) Applicant: WB SHANGE ID NO. 5403065682081 Association: GINGINDLOVU TAXI ASSOCIATION	4) Applicant Address: P O BOX 394 GINGINDLOVU 3800
5) Existing Licence Holder: NOT APPLICABLE ID NO. NOT APPLICABLE	6) Existing Licence Holder Address: NOT APPLICABLE
7) Type of application: NEW OPERATING LICENCE	8) Operating Licence Number: LGKZN0703001140
9) Vehicle Type: MINIBUS	10) 1 X 15 (SEATED) + 0 (STANDING)
11) Region: KING CETSHWAYO	
12.1	2206WA2100CQ00048955 - GINGINDLOVU TO MANDINI FROM GINGINDLOVU TAXI RANK TAKE RIGHT REACH R102 PROCEED PASS AMATIKULU SUGAR MILL UNTIL P224 PROCEED PASS ISITHEBE INDUSTRY PROCEED TURN RIGHT TO GCALEKA, PROCEED TAKE RIGHT UNTIL YOU REACH MANDINI SUNDUMBILI TAXI RANK OFF LOAD AND LOAD THE PASSENGERS DIRECT AND RETURN ALONG THE SAME ROUTE.
12.2	21005H2100JU10048956 - GINGINDLOVU TO STANGER FROM GINGINDLOVU TAXI RANK R102, TAKE RIGHT OFF RAMP PROCEED TUGELA MOUTH, MANDINI 25, TURN LEFT, TURN RIGHT, R102, CROSS TUGELA RIVER, TAKE GREYTOWN ROAD R74, TAKE RIGHT, REACH KING SHAKA ROAD, TURN LEFT REACH STANGER TAXI RANK, OFF LOAD AND LOAD THE PASSENGERS DIRECT AND RETURN ALONG THE SAME ROUTE.
12.3	21005H21004R10048957 - GINGINDLOVU TO DURBAN FROM GINGINDLOVU TAXI RANK, TAKE RIGHT TO R102 PROCEED UNTIL SIBIYA, M4 TAKE M41 GATEWAY, TURN LEFT, REACH M25 INANDA R102 NORTH COAST, N3 DURBAN, TURN LEFT REACH DURBAN CITY TAKE M4 REACH TAKE LEFT, ALBERT STREET, PROCEED REACH R102 MNGENI ROAD, KOLLING STREET, TURN LEFT, TAKE R102, TURN RIGHT TO FIRST AVENUE, LOAD, TAKE RIGHT ARGLE ROAD, READ ROAD, M17, M4 NORTH COAST BEACHES N3, LEOPOLD STREET, TURN RIGHT WARWICK AVEUNUE, BERA MARKET, PROCEED UNTIL YOU REACH DURBAN STATION DIRECT AND RETURN.
12.4	22071T21005B10048960 - GINGINDLOVU TO EMPANGENI FROM GINGINDLOVU TAXI RANK, R102 TAKE LEFT R66, REACH T JUNCTION, TURN RIGHT PROCEED, CROSS UMLALAZI BRIDGE, GO STRAIGHT TO TAKE R102, TAKE RIGHT REACH EMPANGENI TAXI RANK OFF LOAD AND LOAD THE PASSENGERS DIRECT AND RETURN ALONG THE SAME ROUTE.
12.5	22071T2206Y410048962 - GINGINDLOVU TO MELMOTH FROM GINGINDLOVU TAXI RANK, TAKE LEFT R102 AND TAKE LEFT R66, GO STRAIGHT AND REACH THE RIGHT, TURN REINHOLD STREET, PIET RETIEF STREET, TAKE RIGHT TO VICTORIA STREET, GO STRAIGHT, REACH MELOMOTH TAXI RANK OFF LOAD AND LOAD THE PASSENGERS DIRECT AND RETURN ALONG THE SAME ROUTE.
12.6	22071T21005H00048963 - GINGINDLOVU TO ESHOWE HOSPITAL FROM GINGINDLOVU TAXI RANK, TAKE R102 TURN LEFT R66, PROCEED STRAIGHT AND TAKE KANGELLA STREET BUSINESS CENTRE, OSBORNE ROAD, TURN LEFT REACH ESHOWE HOSPITAL OFF LOAD AND LOAD PASSENGERS DIRECT AND RETURN.
12.7	22071T22071T00048964 - GINGINDLOVU TO EMABHOKWENI FROM GINGINDLOVU TAXI RANK, TAKE LEFT TO R102, PROCEED TO STOP STREET, TAKE LEFT TO R66 PROCEED REACH INCINYANE, TURN RIGHT INTO D1656, PROCEED TO EMABHOKWENI OFF LOAD AND LOAD THE PASSENGERS DIRECT AND RETURN ALONG THE SAME ROUTE.
12.8	22071T22071T00048965 - GINGINDLOVU TO ENHLANGENYUKE FROM GINGINDLOVU TAXI RANK, TURN LEFT INTO R102, REACH STOP STREET, TURN LEFT TO R66, REACH T-JUNCTION TURN RIGHT TO R102 PROCEED PASS INYEZANE RIVER MASUNDWINI PROCEED TURN LEFT TO P240 PROCEED REACH D1553 PROCEED UNTIL YOU REACH D1552 TO ENHLANGENYUKE OFFLOAD, AND LOAD THE PASSENGERS DIRECT AND RETURN ALONG THE SAME ROUTE.
12.9	22071T22072Z00048966 - GINGINDLOVU TO OBANJENI FROM GINGINDLOVU TAXI RANK TURN LEFT TO R102 PROCEED REACH STOP STREET, TURN LEFT TO R66 PROCEED REACH T JUNCTION TURN RIGHT TO R102 PROCEED PASS INYEZANE RIVER PASS AMASUNDWINI PROCEED REACH P240 PROCEED TURN LEFT REACH D1659 TO OBANJENI OFFLOAD AND LOAD THE PASSENGERS DIRECT AND RETURN ALONG THE SAME ROUTE.
12.10	21005H2206X100048967 - GINGINDLOVU TO SALVESHE FROM GINGINDLOVU TAXI RANK TURN RIGHT TO R102 PROCEED TURN RIGHT PROCEED TO AMATIKULU SUBURBS REACH THE CROSSING TURN RIGHT TO D134 TO SALVESHE OFF LOAD AND LOAD THE PASSENGERS DIRECT AND RETURN ALONG THE SAME ROUTE.
12.11	21005H2206X100048968 - GINGINDLOVU TO EMHLUBULWENI FROM GINGINDLOVU TAXI RANK TURN RIGHT R102 PROCEED TO AMATIKULU BRIDGE TURN LEFT REACH P23 GO UP STRAIGHT REACH KWAMHLONGO STOP TURN LEFT REACH 0719 PROCEED REACH A2539 TO EMHLUBULWENI OFF LOAD THE PASSENGERS DIRECT AND RETURN ALONG THE SAME ROUTE.
12.12	21005H22071T00048969 - GINGINDLOVU TO DOKODWENI NQUTSHININGULULE MBIZIBELWE FROM GINGINDLOVU TAXI RANK MAIN STREET TURN LEFT TO R102 REACH THE STOP STREET TURN RIGHT ROAD R66 PROCEED TO DOKODWENI TOLL PLAZA OFF LOAD AND LOAD PASSENGERS DIRECT AND RETURN ALONG THE SAME ROUTE.



transport

Department:
Transport
Province of KwaZulu-Natal

GAZETTE

LGKZNG52-2023-MAR

REGION: ALL

12.13	<p>21005H22071T00048970 - CONDITIONS</p> <p>1. PASSENGERS MAY BE PICKED UP OR SET DOWN ONLY AT DESIGNATED TAXI RANKS OR TAXI STOPS, WHICH SHALL EXCLUDE BUS STOPS.</p> <p>2. ON THE INBOUND TRIP TO DURBAN, NO PASSENGERS MAY BE PICKED UP EN ROUTE FROM ENTERING M4, UNTIL REACHING THE DURBAN STATION TAXI RANKS.</p> <p>3. ON THE TRIP TO GINGINDLOVU, NO PASSENGERS MAY BE SET DOWN UNTIL REACHING GINGINDLOVU.</p> <p>4. ENTRY OR RANKING ON PRIVATE PROPERTY IS NOT PERMITTED WITHOUT THE WRITTEN PERMISSION OF THE LANDLORD, A COPY OF WHICH MUST BE SUPPLIED TO THE BOARD.</p> <p>5. WITHOUT HAVING ENTERED INTO AN AGREEMENT WITH OTHER OPERATORS ON A COMMON ROUTE, AS CONTEMPLATED BY SECTION 88(2) (B) OF ACT 22 OF 2000, THE PICKING UP OR SETTING OF PASSENGERS ON SUCH ROUTE IS NOT PERMITTED. A COPY OF SUCH AGREEMENT MUST BE SUPPLIED TO THE BOARD.</p> <p>6. AT RANKS, WHETHER ON- STREET OR OFF-STREET, ONLY THE TAXIS THAT CAN BE ACCOMMODATED IN THE DEMARCATED AREA MAY OCCUPY THE RANK. EXCESS VEHICLES MUST HOLD ELSEWHERE.</p> <p>7. RANK PERMIT ISSUED BY THE RESPECTIVE MUNICIPAL AUTHORITIES MUST BE OBTAINED AND PRODUCED IN RESPECT OF LONG DISTANCE DESTINATIONS SUCH AS STANGER, DURBAN AND EMPANGENI.</p>
12.14	<p>21005H21005H00048958 - GINGINDLOVU TO ESHOWE</p> <p>FROM GINGINDLOVU TAXI RANK, TAKE LEFT R102, PROCEED TO R66 TAKE KANGELA STREET, BUSINESS CENTRE OSBORN ROAD, TURN LEFT, ESHOWE RAILWAY LINE AND TAKE LEFT REACH THE MAIN ROAD TO THE TAXI RANK OFF LOAD AND LOAD DIRECT AND RETURN ALONG THE SAME ROUTE.</p>
12.15	<p>2206YH2206Y410048959 - GINGINDLOVU TAXI RANK TO MTUNZINI</p> <p>FROM GINGINDLOVU TAXI RANK, TAKE LEFT R102, TAKE LEFT R66, REACH T JUNCTION, TURN RIGHT R102, TURN RIGHT REACH MTUNZINI TAXI RANK OFF LOAD AND LOAD THE PASSENGERS DIRECT AND RETURN ALONG THE SAME ROUTE.</p>



transport

Department:
Transport
Province of KwaZulu-Natal

GAZETTE

LGKZNG52-2023-MAR

REGION: ALL

1) Application Number: APP0151843	2) Gazette Number: LGKZNG52-2023-MAR
3) Applicant: AM NGEMA ID NO. 7706115605086 Association: MANDINI-SUNDUMBILI AND TUGELA TAXI O.A	4) Applicant Address: P.O. BOX 684 GINGINDLOVU 3800
5) Existing Licence Holder: NOT APPLICABLE ID NO. NOT APPLICABLE	6) Existing Licence Holder Address: NOT APPLICABLE
7) Type of application: NEW OPERATING LICENCE	8) Operating Licence Number: NOTAVAILABLE
9) Vehicle Type: MINIBUS	10) 1 X 13 (SEATED) + 0 (STANDING)
11) Region: ILEMBE	
12.1	196RCN8500T508 - MANDINI TO OTHINI FROM MANDINI TAXI RANK TURNS LEFT TO P 459, RIGHT TO UNNAMED ROAD, UNTIL REACHING KHENANA, AND RETURN ON THE UNNAMED ROAD, LEFT TO P459 AND THEN TURN RIGHT AND IMMEDIATE LEFT TO MANDINI TAXI RANK. NOTE: TO ALL ROADS THAT HAVE BEEN MENTIONED ABOVE ARE LOCAL OPERATION, THERE IS PICKING AND SETTING DOWN OF PASSENGERS UNTIL REACHING MANDINI TAXI RANK.
12.2	196RCN8500T516 - MANDINI TO VUTHA FROM MANDINI TAXI RANK LEFT TO P 459, LEFT TO UNNAMED ROAD AND RETURN ON AN UNNAMED ROAD, TURN RIGHT TO P459 PASS ISITHEBE CLINIC .PASS NYONI UNTIL REACHING VUTHA AND RETURN BACK WITH P459 TO MANDINI TAXI RANK. NOTE: TO ALL ROADS THAT HAVE BEEN MENTIONED ABOVE ARE LOCAL OPERATION, THERE IS PICKING AND SETTING DOWN OF PASSENGERS UNTIL REACHING MANDINI TAXI RANK.
12.3	196RCN8500T532 - MANDINI TO KWATASI FROM MANDINI TAXI RANK RIGHT TO P459, AND RIGHT TO ROAD 258, RIGHT TO UNNAMED ROAD AND REACH INDIAN VILLAGE, RETURN TO UNNAMED ROAD LEFT TO P458 LEFT TO P569 AND RETURN TO MANDINI TAXI RANK ON THE SAME ROUTE. NOTE: TO ALL ROADS THAT HAVE BEEN MENTIONED ABOVE ARE LOCAL OPERATION, THERE IS PICKING AND SETTING DOWN OF PASSENGERS UNTIL REACHING MANDINI TAXI RANK.
12.4	196RCN8500T540 - MANDINI TO PMB/MSUNDUZI FROM MANDINI TAXI RANK LEFT TO P459, LEFT TO BROXWN STREET, RIGHT TO YELLOW STREET RIGHT TO UNNAMED ROAD PASS UMSUNDUZI RIVER AND RETURN TO UNNAMED STREET, TO YELLOW STREET RIGHT TO GREEN STREET, RIGHT TO P459 INTO MANDINI TAXI RANK. NOTE: TO ALL ROADS THAT HAVE BEEN MENTIONED ABOVE ARE LOCAL OPERATION, THERE IS PICKING AND SETTING DOWN OF PASSENGERS UNTIL REACHING MANDINI TAXI RANK.
12.5	196RCN8500T548 - MANDINI TO MASOMONCO FROM MANDINI TAXI RANK LEFT TO P459, LEFT TO MASOMONCO ROAD, PASS ZITHULELE STORE RIGHT TO P459 AND RIGHT TO MANDINI TAXI RANK. NOTE: TO ALL ROADS THAT HAVE BEEN MENTIONED ABOVE ARE LOCAL OPERATION, THERE IS PICKING AND SETTING DOWN OF PASSENGERS UNTIL REACHING MANDINI TAXI RANK.
12.6	196RCN8500T564 - MANDINI TO WHITE CITY FROM MANDINI TAXI RANK LEFT TO P459 LEFT TO LNKONJANE ROAD, RIGHT TO MAFUNDA ROAD, LEFT TO NEMBE ROAD, RIGHT TO PHUMULA ROAD, RIGHT TO MALANDELA ROAD INTO P459 AND TURN RIGHT TO MANDINI TAXI RANK. NOTE: TO ALL ROADS THAT HAVE BEEN MENTIONED ABOVE ARE LOCAL OPERATION, THERE IS PICKING AND SETTING DOWN OF PASSENGERS UNTIL REACHING MANDINI TAXI RANK.
12.7	196RCN8500T572 - MANDINI TO CHAPPIES FROM MANDINI TAXI RANK LEFT TO P459, LEFT TO NKNONJANE ROAD, RIGHT TO MAFUNDA ROAD, LEFT TO NEMBE ROAD, LEFT TO MASAKHANE ROAD LEFT TO ROAD R116, LEFT TO, GCU MASHE ROAD, RIGHT TO INTSHE ROAD, RIGHT TO MABHENGWANE ROAD, LEFT TO MASAKHANE ROAD, LEFT TO ROAD 92, RIGHT TO EKUTHULENI ROAD, LEFT TO MASAKHANE ROAD, INTO P459 AND RIGHT TO MANDINI TAXI RANK NOTE: TO ALL ROADS THAT HAVE BEEN MENTIONED ABOVE ARE LOCAL OPERATION, THERE IS PICKING AND SETTING DOWN OF PASSENGERS UNTIL REACHING MANDINI TAXI RANK.
12.8	196RCN8500T596 - MANDINI TO IRELAND STREET FROM MANDINI TAXI RANK LEFT TO P459 LEFT TO NKNONJANE STREET, RIGHT TO MAFUNDA STREET, LEFT TO BAMBANANI STREET, RIGHT TO SALVESH ROAD, LEFT TO UMVEVME, RIGHT TO IMBILA ROAD, LEFT TO SIYAKHULA ROAD, RIGHT TO ROAD 67, RIGHT TO NDUMO ROAD, LEFT TO ROAD 61, LEFT TO PHUMULA ROAD AND RETURN ON THE SAME ROUTE TO MANDINI TAXI RANK. NOTE: TO ALL ROADS THAT HAVE BEEN MENTIONED ABOVE ARE LOCAL OPERATION, THERE IS PICKING AND SETTING DOWN OF PASSENGERS UNTIL REACHING MANDINI TAXI RANK.
12.9	21004R2206LS00053101 - CHARTER SERVICE FROM MANDINI TAXI RANK TO POINT WITHIN PROVINCE OF KZN ONLY. NO PICKING UP OR SETTING DOWN OF PASSENGERS EN ROUTE.
12.10	2206WA1205GJ10047523 - MANDINI TO STANGER FROM MANDINI TAXI RANK MAKE USE OF OUTWARD ROUTES AS DETAILED IN ROUTE 1 ABOVE THEN AT AN INTERSECTION OF R102 AND BLYTHEDALE BEACH IN STANGER TURN RIGHT INTO LINK STREET AND RIGHT AGAIN JOINING BALCOMB STREET THEN LEFT INTO STANGER TAXI RANK. RETURN USING THE SAME ROUTE
12.11	2206WA2100DX10047487 - MANDINI TAXI RANK TO MELMOTH TAXI RANK FROM MANDINI TAXI RANK USE THE OUTWARD ROUTES AS STATED IN ROUTE 2 ABOVE THEN ALONG R66/ R34 MELMOTH BECOMING PIET RETIEF STREET TURN RIGHT INTO VICTORIA STREET AND THEN TURN LEFT INTO MELMOTH TAXI RANK. FROM MELMOTH TAXI RANK TURN RIGHT INTO VICTORIA STREET AND LEFT INTO PIET RETIEF STREET BECOMING R66 PROCEED ALONG BACKWARDS TO THE STARTING POINT USING THE SAME FORWARD ROUTE.
12.12	2206WA2202H110047518 - MANDINI TO EMPANGENI FROM MANDINI TAXI RANK EITHER DRIVE ALONG ROAD NO.P459 THEN JOIN ROAD NO.258 TOWARDS R102 NORTHWARDS OR DRIVE ALONG ROAD NO.P459 BECOMING WHITE STREET AT ISITHEBE AND PROCEED ALONG AS DETAILED ABOVE IN ROUTE 2 TOWARDS R102.AT EMPANGENI R102 BECOMES GRANTHAM HIGHWAY THEN TURN RIGHT TOWARDS FOURTH AVENUE CIRCLE THEN LEFT AND DRIVE ALONG TANNER ROAD THEN RIGHT INTO A DRIVE-WAY WHICH LEADS TO EMPANGENI TAXI RANK A AND FINALLY LEFT INTO A LONG DISTANCE TAXI RANK. REVERSE ROUTE: FROM EMPANGENI TAXI RANK JOIN TANNER ROAD THEN TURN LEFT AND DRIVE INTO FOURTH AVENUE CIRCLE AND PROCEED ALONG R102, USE THE SAME FORWARD ROUTE TO DRIVE BACK TO THE STARTING POINT.



transport

Department:
Transport
Province of KwaZulu-Natal

GAZETTE

LGKZNG52-2023-MAR

REGION: ALL

12.13	<p>2206WA2206LS10047529 - MANDINI TAXI RANK TO DURBAN TAXI RANK</p> <p>FROM MANDINI TAXI RANK PROCEED ALONG AN OUTWARD ROAD FROM THE RANK THEN TURN RIGHT INTO ROAD NO.P459, DRIVE ALONG THEN TURN LEFT INTO ROAD NO.258 THEN PROCEED ONTO AN ON RAMP TO R102, TURN LEFT SOUTHWARDS ALONG R102, AT STANGER, TURN LEFT INTO BLYTHDALE BEACH DRIVE ALONG R74 AND THEN JOIN INTO N2 FREEWAY, PROCEED ALONG N2 FREEWAY AND TURN LEFT AT UMHLANGA INTO M41 LEFT INTO M4, THEN PROCEED TOWARDS THE CITY CENTRE ALONG M4 AND TURN RIGHT INTO M17W ARGYLE ROAD THEN LEFT INTO R102 UMGENI ROAD, PROCEED ALONG AND TURN RIGHT INTO LEOPOLD STREET THEN LEFT MARKET ROAD AND THEN JOIN WILLIAMS ROAD, TURN RIGHT INTO SMITH STREET THEN RIGHT INTO WARWICK AVENUE, RIGHT INTO ALICE STREET AND THEN LEFT INTO ALBERT STREET AND PARK ON THE RIGHT INTO THE TEACHER'S CENTRE TAXI RANK.</p> <p>ALTERNATIVE ROUTE FROM MANDINI TAXI RANK PROCEED AS STATED ABOVE IN ROUTE 1, ALONG ROAD NO.258 TURN RIGHT INTO N2 FREEWAY DRIVE ALONG AND AT E.B. CLOETE JUNCTION TURN LEFT INTO N3 TOWARDS EAST THEN JOIN OLD DUTCH ROAD BECOMING ALICE STREET THEN RIGHT INTO MARKET ROAD PROCEED ALONG AND DROP OFF PASSENGERS AT BEREA STATION THEN PROCEED ALONG WILLIAMS ROAD AND TURN RIGHT INTO SMIT STREET AND PROCEED AS STATED ABOVE TO THE FINAL DESTINATION.</p> <p>RETURN ROUTE FROM TEACHER'S CENTRE TAXI RANK EITHER RIGHT INTO UMGENI ROAD TURN RIGHT INTO LEOPOLD STREET AND JOIN CANONGATE ROAD THEN PROCEED STRAIGHT INTO N3 FREEWAY AND DRIVE BACKWARDS USING THE SAME FORWARD ROUTE AS STATED ABOVE OR DRIVE ALONG UMGENI ROAD THEN PROCEED AS STATED IN THE FORWARD ROUTE ABOVE.</p>
12.14	<p>2206WA2206W900047516 - MANDINI TAXI RANK TO MTUBATUBA TAXI RANK</p> <p>FROM MANDINI TAXI RANK USE THE OUTWARD ROUTES MENTIONED IN ROUTE 2 ABOVE THEN ALONG ROAD NO. 258 TURN LEFT AND PROCEED ALONG N2 FREE WAY, DRIVE ALONG N2 AND AFTER PASSING KWAMSANE TOWNSHIP TURN RIGHT INTO ROAD NO.P237/ R618 PROCEED ALONG THEN TURN LEFT INTO RIVERVIEW ROAD AND THEN RIGHT INTO INYATHI ROAD RIGHT AGAIN INTO INKOSI MTUBATUBA ROAD THEN PROCEED STRAIGHT TO THE TAXI RANK.</p> <p>RETURN ROUTE FROM MTUBATUBA TAXI RANK DRIVE ALONG INKOSI MTUBATUBA ROAD THE TURN LEFT INTO INYATHI ROAD AND THEN DRIVE BACKWARDS USING THE SAME FORWARD ROUTE.</p>
12.15	<p>2206WA2206W900047517 - MANDINI TAXI RANK TO NONGOMA</p> <p>FROM MANDINI TAXI RANK USE THE OUTWARDS ROUTES AS STATED IN ROUTE 2 ABOVE THEN ALONG R66 BECOMING KING DINIZULU HIGHWAY IN ULUNDI WHICH CHANGES BACK TO R66 AFTER PASSING ULUNDI, THEN IN NONGOMA STILL ALONG THE SAME ROUTE TURN LEFT INTO NONGOMA TAXI RANK.</p> <p>REVERSE ROUTE. FROM NONGOMA TAXI RANK TURN RIGHT INTO R66 THEN PROCEED STRAIGHT TO THE STARTING POINT USING THE SAME FORWARD ROUTE.</p>
12.16	<p>2206WA22071T10047514 - MANDINI TO ESHOWE</p> <p>FROM MANDINI TAXI RANK TURN LEFT INTO ROAD NO.P459 BECOMING WHITE STREET AT ISITHEBE WHICH ALSO CHANGES INTO ROAD NO.P265, PROCEED ALONG AND TURN LEFT AND JOIN R102, TURN LEFT AND PROCEED ALONG R66, TURN LEFT INTO ROAD NO.P323 BECOMING JOHN ROSS HIGHWAY THEN RIGHT INTO OSBORNE ROAD AND INTO A ROAD WHICH LEADS TO ESHOWE TAXI RANK.</p> <p>ALTERNATIVE ROUTE: FROM MANDINI TAXI RANK TURN RIGHT INTO ROAD NO.459 TURN LEFT INTO ROAD NO. 258 PROCEED STRAIGHT AND TURN LEFT INTO R102 THEN DRIVE ALONG AS STATED ABOVE TO THE FINAL DESTINATION.</p> <p>ALTERNATIVELY: DRIVE ALONG ROAD NO.258 AND TURN LEFT INTO N2 FREE WAY THEN LEFT INTO R66 ESHOWE DIRECTION AND PROCEED ALONG R66 THEN LEFT TURN INTO KANGELA ROAD AND LEFT TURN INTO MANGOSUTHU BUTHELEZI DRIVE AND LEFT INTO OSBORNE ROAD THEN RIGHT INTO A ROAD WHICH LEADS TO ESHOWE TAXI RANK.</p> <p>REVERSE ROUTE: FROM ESHOWE TAXI RANK TURN LEFT INTO MAIN ROAD THEN RIGHT INTO JOHN ROSS HIGHWAY BECOMING ROAD NO.P323 AND THEN DRIVE BACKWARDS USING THE SAME FORWARD ROUTE OR FROM JOHN ROSS HIGHWAY PROCEED INTO OSBORNE ROAD, THEN RIGHT INTO MANGOSUTHU BUTHELEZI DRIVE AND RIGHT INTO KANGELA ROAD THEN RIGHT INTO R66 AND DRIVE BACKWARDS USING THE SAME FORWARD ROUTE.</p>
12.17	<p>2206WA22074410047527 - MANDINI TAXI RANK TO MKUZE TAXI RANK</p> <p>FROM MANDINI TAXI RANK MAKE USE OF OUTWARDS ROUTES AS DETAILED IN ROUTES 8 & 9 ABOVE, THEN ALONG R102 PROCEED ALONG AS STATED IN ROUTE 14 ABOVE AND ARRIVE AT MKUZE TAXI RANK.</p>
12.18	<p>2206WA22076I10047489 - MANDINI TAXI RANK TO ULUNDI TAXI RANK</p> <p>FROM MANDINI TAXI RANK USE THE OUTWARD ROUTES AS STATED IN ROUTE 2 ABOVE THEN ALONG R66/ R34 BECOMING R66 WHICH CHANGES INTO KING DINIZULU HIGHWAY IN ULUNDI TURN RIGHT INTO PRINCESS MAGOGO STREET THEN LEFT INTO ULUNDI TAXI RANK.</p> <p>REVERSE ROUTE. FROM ULUNDI TAXI RANK TURN RIGHT INTO PRINCESS MAGOGO STREET THEN LEFT INTO KING DINIZULU HIGHWAY BECOMING R66 THEN DRIVE BACKWARDS ALONG THE SAME FORWARD ROUTE.</p>
12.19	<p>2206WA2207XJ10047520 - MANDINI TAXI RANK TO EMPANGENI TAXI RANK</p> <p>FROM MANDINI TAXI RANK TO EMPANGENI TAXI RANK, TURN RIGHT FROM MANDINI ROBOT, TURN LEFT INTO R102 (N2), TURN RIGHT USING TANNER ROAD TO EMPANGENI TAXI RANK DROP OFF AND PICK UP AT THE RANK, BACK TO MANDINI USING THE SAME ROUTE</p>
12.20	<p>2206WA2209QT00047515 - UNIVERSITY PARK TO REKENS/ISITHEBE, SUNDUMBILI TO ISITHEBE INDUSTRIAL AREA</p> <p>FROM MANDINI TAXI RANK DRIVE ALONG AS DETAILED IN ROUTE 2 ABOVE THEN AT ISITHEBE TURN LEFT INTO BLUE STREET THEN GO ALONG GREEN STREET THEN DRIVE ALONG ALL THE MAIN STREETS SUCH AS YELLOW STREET, BROWN STREET, ORANGE STREET AND RED STREET.</p> <p>RETURN ROUTE FROM AGREED UPON PICK-UP POINTS IN ISITHEBE INDUSTRIAL AREA DRIVE ALONG ALL MAIN STREETS BACK TO THE STARTING POINT USING THE SAME FORWARD ROUTE.</p>
12.21	<p>KZNNRCBC601NS110596 - MANDENI TO REDHILL</p> <p>FROM MANDENI TAXI RANK LEFT TO P459, RIGHT TO NCONJANE ROAD, RIGHT TO MAFUNDA ROAD, LEFT TO BAMBANANI ROAD, LEFT TO INSIMBA ROAD, LEFT TO IMVUBU ROAD, RIGHT TO ROAD 55, LEFT TO NEMBE ROAD, INTO P459, RIGHT TO MANDENI TAXI RANK.</p> <p>NOTE: TO ALL ROADS THAT HAVE BEEN MENTIONED ABOVE ARE LOCAL OPERATION, THERE IS PICKING AND SETTING DOWN OF PASSENGERS UNTIL REACHING MANDENI TAXI RANK.</p>

**transport**

Department:
Transport
Province of KwaZulu-Natal

GAZETTE**LGKZNG52-2023-MAR****REGION: ALL**

- | | |
|--------------|--|
| 12.22 | SUNDUMBILI TO ISITHEBE INDUSTRIAL AREA - NULL EXISTING AUTHORITY IN THE CURRENT ROUTE NETWORK ROUTE 10 UNIVERSITY PARK TO REKENS/ ISITHEBE. SUNDUMBILI TO ISITHEBE INDUSTRIAL AREA FROM MANDINI TAXI RANK DRIVE ALONG AS DETAILED IN ROUTE 2 ABOVE THEN AT ISITHEBE TURN LEFT INTO BLUE STREET THEN GO ALONG GREEN STREET THEN DRIVE ALONG ALL THE MAIN STREETS SUCH AS YELLOW STREET , BROWN STREET, ORANGE STREET AND RED STREET.REVERSE ROUTE.FROM AGREED UPON PICK-UP POINTS IN ISITHEBE INDUSTRIAL AREA DRIVE ALONG ALL MAIN STREETS BACK TO THE STARTING POINT USING THE SAME FORWARD ROUTE. |
|--------------|--|



transport

Department:
Transport
Province of KwaZulu-Natal

GAZETTE

LGKZNG52-2023-MAR

REGION: ALL

1) Application Number: APP0151846	2) Gazette Number: LGKZNG52-2023-MAR
3) Applicant: VE KHUMALO ID NO. 6708265230088 Association: MANDINI-SUNDUMBILI AND TUGELA TAXI O.A	4) Applicant Address: P.O BOX 10199 SUNDUMBILI 4491
5) Existing Licence Holder: NOT APPLICABLE ID NO. NOT APPLICABLE	6) Existing Licence Holder Address: NOT APPLICABLE
7) Type of application: NEW OPERATING LICENCE	8) Operating Licence Number: NOTAVAILABLE
9) Vehicle Type: MINIBUS	10) 1 X 15 (SEATED) + 0 (STANDING)
11) Region: ILEMBE	
12.1	196RCN8500T508 - MANDINI TO OTHINI FROM MANDINI TAXI RANK TURNS LEFT TO P 459, RIGHT TO UNNAMED ROAD, UNTIL REACHING KHENANA, AND RETURN ON THE UNNAMED ROAD, LEFT TO P459 AND THEN TURN RIGHT AND IMMEDIATE LEFT TO MANDINI TAXI RANK. NOTE: TO ALL ROADS THAT HAVE BEEN MENTIONED ABOVE ARE LOCAL OPERATION, THERE IS PICKING AND SETTING DOWN OF PASSENGERS UNTIL REACHING MANDINI TAXI RANK.
12.2	196RCN8500T516 - MANDINI TO VUTHA FROM MANDINI TAXI RANK LEFT TO P 459, LEFT TO UNNAMED ROAD AND RETURN ON AN UNNAMED ROAD, TURN RIGHT TO P459 PASS ISITHEBE CLINIC. PASS NYONI UNTIL REACHING VUTHA AND RETURN BACK WITH P459 TO MANDINI TAXI RANK. NOTE: TO ALL ROADS THAT HAVE BEEN MENTIONED ABOVE ARE LOCAL OPERATION, THERE IS PICKING AND SETTING DOWN OF PASSENGERS UNTIL REACHING MANDINI TAXI RANK.
12.3	196RCN8500T532 - MANDINI TO KWATASI FROM MANDINI TAXI RANK RIGHT TO P459, AND RIGHT TO ROAD 258, RIGHT TO UNNAMED ROAD AND REACH INDIAN VILLAGE, RETURN TO UNNAMED ROAD LEFT TO P458 LEFT TO P569 AND RETURN TO MANDINI TAXI RANK ON THE SAME ROUTE. NOTE: TO ALL ROADS THAT HAVE BEEN MENTIONED ABOVE ARE LOCAL OPERATION, THERE IS PICKING AND SETTING DOWN OF PASSENGERS UNTIL REACHING MANDINI TAXI RANK.
12.4	196RCN8500T540 - MANDINI TO PMB/MSUNDUZI FROM MANDINI TAXI RANK LEFT TO P459, LEFT TO BROXWN STREET, RIGHT TO YELLOW STREET RIGHT TO UNNAMED ROAD PASS UMSUNDUZI RIVER AND RETURN TO UNNAMED STREET, TO YELLOW STREET RIGHT TO GREEN STREET, RIGHT TO P459 INTO MANDINI TAXI RANK. NOTE: TO ALL ROADS THAT HAVE BEEN MENTIONED ABOVE ARE LOCAL OPERATION, THERE IS PICKING AND SETTING DOWN OF PASSENGERS UNTIL REACHING MANDINI TAXI RANK.
12.5	196RCN8500T548 - MANDINI TO MASOMONCO FROM MANDINI TAXI RANK LEFT TO P459, LEFT TO MASOMONCO ROAD, PASS ZITHULELE STORE RIGHT TO P459 AND RIGHT TO MANDINI TAXI RANK. NOTE: TO ALL ROADS THAT HAVE BEEN MENTIONED ABOVE ARE LOCAL OPERATION, THERE IS PICKING AND SETTING DOWN OF PASSENGERS UNTIL REACHING MANDINI TAXI RANK.
12.6	196RCN8500T564 - MANDINI TO WHITE CITY FROM MANDINI TAXI RANK LEFT TO P459 LEFT TO LNKONJANE ROAD, RIGHT TO MAFUNDA ROAD, LEFT TO NEMBE ROAD, RIGHT TO PHUMULA ROAD, RIGHT TO MALANDELA ROAD INTO P459 AND TURN RIGHT TO MANDINI TAXI RANK. NOTE: TO ALL ROADS THAT HAVE BEEN MENTIONED ABOVE ARE LOCAL OPERATION, THERE IS PICKING AND SETTING DOWN OF PASSENGERS UNTIL REACHING MANDINI TAXI RANK.
12.7	196RCN8500T572 - MANDINI TO CHAPPIES FROM MANDINI TAXI RANK LEFT TO P459, LEFT TO NKKONJANE ROAD, RIGHT TO MAFUNDA ROAD, LEFT TO NEMBE ROAD, LEFT TO MASAKHANE ROAD LEFT TO ROAD R116, LEFT TO, GCUMASHE ROAD, RIGHT TO INTSHE ROAD, RIGHT TO MABHENGWANE ROAD, LEFT TO MASAKHANE ROAD, LEFT TO ROAD 92, RIGHT TO EKUTHULENI ROAD. LEFT TO MASAKHANE ROAD, INTO P459 AND RIGHT TO MANDINI TAXI RANK NOTE: TO ALL ROADS THAT HAVE BEEN MENTIONED ABOVE ARE LOCAL OPERATION, THERE IS PICKING AND SETTING DOWN OF PASSENGERS UNTIL REACHING MANDINI TAXI RANK.
12.8	196RCN8500T596 - MANDINI TO IRELAND STREET FROM MANDINI TAXI RANK LEFT TO P459 LEFT TO NKKONJANE STREET, RIGHT TO MAFUNDA STREET, LEFT TO BAMBANANI STREET, RIGHT TO SALVESH ROAD, LEFT TO UMVEVE, RIGHT TO IMBILA ROAD, LEFT TO SIYAKHULA ROAD, RIGHT TO ROAD 67, RIGHT TO NDUMO ROAD, LEFT TO ROAD 61, LEFT TO PHUMULA ROAD AND RETURN ON THE SAME ROUTE TO MANDINI TAXI RANK. NOTE: TO ALL ROADS THAT HAVE BEEN MENTIONED ABOVE ARE LOCAL OPERATION, THERE IS PICKING AND SETTING DOWN OF PASSENGERS UNTIL REACHING MANDINI TAXI RANK.
12.9	21004R2206LS00053101 - CHARTER SERVICE FROM MANDINI TAXI RANK TO POINT WITHIN PROVINCE OF KZN ONLY. NO PICKING UP OR SETTING DOWN OF PASSENGERS EN ROUTE.
12.10	2206WA1205GJ10047523 - MANDINI TO STANGER FROM MANDINI TAXI RANK MAKE USE OF OUTWARD ROUTES AS DETAILED IN ROUTE 1 ABOVE THEN AT AN INTERSECTION OF R102 AND BLYTHDALE BEACH IN STANGER TURN RIGHT INTO LINK STREET AND RIGHT AGAIN JOINING BALCOMB STREET THEN LEFT INTO STANGER TAXI RANK. RETURN USING THE SAME ROUTE
12.11	2206WA2100DX10047487 - MANDINI TAXI RANK TO MELMOTH TAXI RANK FROM MANDINI TAXI RANK USE THE OUTWARD ROUTES AS STATED IN ROUTE 2 ABOVE THEN ALONG R66/ R34 MELMOTH BECOMING PIET RETIEF STREET TURN RIGHT INTO VICTORIA STREET AND THEN TURN LEFT INTO MELMOTH TAXI RANK. FROM MELMOTH TAXI RANK TURN RIGHT INTO VICTORIA STREET AND LEFT INTO PIET RETIEF STREET BECOMING R66 PROCEED ALONG BACKWARDS TO THE STARTING POINT USING THE SAME FORWARD ROUTE.
12.12	2206WA2202H110047518 - MANDINI TO EMPANGENI FROM MANDINI TAXI RANK EITHER DRIVE ALONG ROAD NO.P459 THEN JOIN ROAD NO.258 TOWARDS R102 NORTHWARDS OR DRIVE ALONG ROAD NO.P459 BECOMING WHITE STREET AT ISITHEBE AND PROCEED ALONG AS DETAILED ABOVE IN ROUTE 2 TOWARDS R102,AT EMPANGENI R102 BECOMES GRANTHAM HIGHWAY THEN TURN RIGHT TOWARDS FOURTH AVENUE CIRCLE THEN LEFT AND DRIVE ALONG TANNER ROAD THEN RIGHT INTO A DRIVE-WAY WHICH LEADS TO EMPANGENI TAXI RANK A AND FINALLY LEFT INTO A LONG DISTANCE TAXI RANK. REVERSE ROUTE. FROM EMPANGENI TAXI RANK JOIN TANNER ROAD THEN TURN LEFT AND DRIVE INTO FOURTH AVENUE CIRCLE AND PROCEED ALONG R102, USE THE SAME FORWARD ROUTE TO DRIVE BACK TO THE STARTING POINT.



transport

Department:
Transport
Province of KwaZulu-Natal

GAZETTE

LGKZNG52-2023-MAR

REGION: ALL

12.13	<p>2206WA2206LS10047529 - MANDINI TAXI RANK TO DURBAN TAXI RANK</p> <p>FROM MANDINI TAXI RANK PROCEED ALONG AN OUTWARD ROAD FROM THE RANK THEN TURN RIGHT INTO ROAD NO.P459, DRIVE ALONG THEN TURN LEFT INTO ROAD NO.258 THEN PROCEED ONTO AN ON RAMP TO R102, TURN LEFT SOUTHWARDS ALONG R102.AT STANGER, TURN LEFT INTO BLYTHDALE BEACH DRIVE ALONG R74 AND THEN JOIN INTO N2 FREEWAY, PROCEED ALONG N2 FREEWAY AND TURN LEFT AT UMHLANGA INTO M41 LEFT INTO M4, THEN PROCEED TOWARDS THE CITY CENTRE ALONG M4 AND TURN RIGHT INTO M17W ARGYLE ROAD THEN LEFT INTO R102 UMGENI ROAD, PROCEED ALONG AND TURN RIGHT INTO LEOPOLD STREET THEN LEFT MARKET ROAD AND THEN JOIN WILLIAMS ROAD, TURN RIGHT INTO SMITH STREET THEN RIGHT INTO WARWICK AVENUE, RIGHT INTO ALICE STREET AND THEN LEFT INTO ALBERT STREET AND PARK ON THE RIGHT INTO THE TEACHER'S CENTRE TAXI RANK.</p> <p>ALTERNATIVE ROUTE FROM MANDINI TAXI RANK PROCEED AS STATED ABOVE IN ROUTE 1.ALONG ROAD NO.258 TURN RIGHT INTO N2 FREEWAY DRIVE ALONG AND AT E.B. CLOETE JUNCTION TURN LEFT INTO N3 TOWARDS EAST THEN JOIN OLD DUTCH ROAD BECOMING ALICE STREET THEN RIGHT INTO MARKET ROAD PROCEED ALONG AND DROP OFF PASSENGERS AT BEREA STATION THEN PROCEED ALONG WILLIAMS ROAD AND TURN RIGHT INTO SMIT STREET AND PROCEED AS STATED ABOVE TO THE FINAL DESTINATION.</p> <p>RETURN ROUTE FROM TEACHER'S CENTRE TAXI RANK EITHER RIGHT INTO UMGENI ROAD TURN RIGHT INTO LEOPOLD STREET AND JOIN CANONGATE ROAD THEN PROCEED STRAIGHT INTO N3 FREEWAY AND DRIVE BACKWARDS USING THE SAME FORWARD ROUTE AS STATED ABOVE OR DRIVE ALONG UMGENI ROAD THEN PROCEED AS STATED IN THE FORWARD ROUTE ABOVE.</p>
12.14	<p>2206WA2206W900047516 - MANDINI TAXI RANK TO MTUBATUBA TAXI RANK</p> <p>FROM MANDINI TAXI RANK USE THE OUTWARD ROUTES MENTIONED IN ROUTE 2 ABOVE THEN ALONG ROAD NO. 258 TURN LEFT AND PROCEED ALONG N2 FREE WAY, DRIVE ALONG N2 AND AFTER PASSING KWAMSANE TOWNSHIP TURN RIGHT INTO ROAD NO.P237/ R618 PROCEED ALONG THEN TURN LEFT INTO RIVERVIEW ROAD AND THEN RIGHT INTO INYATHI ROAD RIGHT AGAIN INTO INKOSI MTUBATUBA ROAD THEN PROCEED STRAIGHT TO THE TAXI RANK.</p> <p>RETURN ROUTE FROM MTUBATUBA TAXI RANK DRIVE ALONG INKOSI MTUBATUBA ROAD THE TURN LEFT INTO INYATHI ROAD AND THEN DRIVE BACKWARDS USING THE SAME FORWARD ROUTE.</p>
12.15	<p>2206WA2206W900047517 - MANDINI TAXI RANK TO NONGOMA</p> <p>FROM MANDINI TAXI RANK USE THE OUTWARDS ROUTES AS STATED IN ROUTE 2 ABOVE THEN ALONG R66 BECOMING KING DINIZULU HIGHWAY IN ULUNDI WHICH CHANGES BACK TO R66 AFTER PASSING ULUNDI, THEN IN NONGOMA STILL ALONG THE SAME ROUTE TURN LEFT INTO NONGOMA TAXI RANK.</p> <p>REVERSE ROUTE. FROM NONGOMA TAXI RANK TURN RIGHT INTO R66 THEN PROCEED STRAIGHT TO THE STARTING POINT USING THE SAME FORWARD ROUTE.</p>
12.16	<p>2206WA22071T10047514 - MANDINI TO ESHOWE</p> <p>FROM MANDINI TAXI RANK TURN LEFT INTO ROAD NO.P459 BECOMING WHITE STREET AT ISITHEBE WHICH ALSO CHANGES INTO ROAD NO.P265, PROCEED ALONG AND TURN LEFT AND JOIN R102.TURN LEFT AND PROCEED ALONG R66, TURN LEFT INTO ROAD NO.P323 BECOMING JOHN ROSS HIGHWAY THEN RIGHT INTO OSBORNE ROAD AND INTO A ROAD WHICH LEADS TO ESHOWE TAXI RANK.</p> <p>ALTERNATIVE ROUTE: FROM MANDINI TAXI RANK TURN RIGHT INTO ROAD NO.459 TURN LEFT INTO ROAD NO. 258 PROCEED STRAIGHT AND TURN LEFT INTO R102 THEN DRIVE ALONG AS STATED ABOVE TO THE FINAL DESTINATION.</p> <p>ALTERNATIVELY: DRIVE ALONG ROAD NO.258 AND TURN LEFT INTO N2 FREE WAY THEN LEFT INTO R66 ESHOWE DIRECTION AND PROCEED ALONG R66 THEN LEFT TURN INTO KANGELA ROAD AND LEFT TURN IN TO MANGOSUTHU BUTHELEZI DRIVE AND LEFT INTO OSBORNE ROAD THEN RIGHT INTO A ROAD WHICH LEADS TO ESHOWE TAXI RANK.</p> <p>REVERSE ROUTE: FROM ESHOWE TAXI RANK TURN LEFT INTO MAIN ROAD THEN RIGHT INTO JOHN ROSS HIGHWAY BECOMING ROAD NO.P323 AND THEN DRIVE BACKWARDS USING THE SAME FORWARD ROUTE OR FROM JOHN ROSS HIGHWAY PROCEED INTO OSBORNE ROAD, THEN RIGHT INTO MANGOSUTHU BUTHELEZI DRIVE AND RIGHT INTO KANGELA ROAD THEN RIGHT INTO R66 AND DRIVE BACKWARDS USING THE SAME FORWARD ROUTE.</p>
12.17	<p>2206WA22074410047527 - MANDINI TAXI RANK TO MKUZE TAXI RANK</p> <p>FROM MANDINI TAXI RANK MAKE USE OF OUTWARDS ROUTES AS DETAILED IN ROUTES 8 & 9 ABOVE, THEN ALONG R102 PROCEED ALONG AS STATED IN ROUTE 14 ABOVE AND ARRIVE AT MKUZE TAXI RANK.</p>
12.18	<p>2206WA22076I10047489 - MANDINI TAXI RANK TO ULUNDI TAXI RANK</p> <p>FROM MANDINI TAXI RANK USE THE OUTWARD ROUTES AS STATED IN ROUTE 2 ABOVE THEN ALONG R66/ R34 BECOMING R66 WHICH CHANGES INTO KING DINIZULU HIGHWAY IN ULUNDI TURN RIGHT INTO PRINCESS MAGOGO STREET THEN LEFT INTO ULUNDI TAXI RANK.</p> <p>REVERSE ROUTE. FROM ULUNDI TAXI RANK TURN RIGHT INTO PRINCESS MAGOGO STREET THEN LEFT INTO KING DINIZULU HIGHWAY BECOMING R66 THEN DRIVE BACKWARDS ALONG THE SAME FORWARD ROUTE.</p>
12.19	<p>2206WA2207XJ10047520 - MANDINI TAXI RANK TO EMPANGENI TAXI RANK</p> <p>FROM MANDINI TAXI RANK TO EMPANGENI TAXI RANK, TURN RIGHT FROM MANDINI ROBOT, TURN LEFT INTO R102 (N2), TURN RIGHT USING TANNER ROAD TO EMPANGENI TAXI RANK DROP OFF AND PICK UP AT THE RANK, BACK TO MANDINI USING THE SAME ROUTE</p>
12.20	<p>2206WA2209QT00047515 - UNIVERSITY PARK TO REKENS/ISITHEBE, SUNDUMBILI TO ISITHEBE INDUSTRIAL AREA</p> <p>FROM MANDINI TAXI RANK DRIVE ALONG AS DETAILED IN ROUTE 2 ABOVE THEN AT ISITHEBE TURN LEFT INTO BLUE STREET THEN GO ALONG GREEN STREET THEN DRIVE ALONG ALL THE MAIN STREETS SUCH AS YELLOW STREET , BROWN STREET, ORANGE STREET AND RED STREET.</p> <p>RETURN ROUTE FROM AGREED UPON PICK-UP POINTS IN ISITHEBE INDUSTRIAL AREA DRIVE ALONG ALL MAIN STREETS BACK TO THE STARTING POINT USING THE SAME FORWARD ROUTE.</p>
12.21	<p>KZNNRCBC601NS110596 - MANDENI TO REDHILL</p> <p>FROM MANDENI TAXI RANK LEFT TO P459, RIGHT TO NCONJANE ROAD, RIGHT TO MAFUNDA ROAD, LEFT TO BAMBANANI ROAD, LEFT TO INSIMBA ROAD, LEFT TO IMVUBU ROAD, RIGHT TO ROAD 55, LEFT TO NEMBE ROAD, INTO P459, RIGHT TO MANDENI TAXI RANK.</p> <p>NOTE: TO ALL ROADS THAT HAVE BEEN MENTIONED ABOVE ARE LOCAL OPERATION, THERE IS PICKING AND SETTING DOWN OF PASSENGERS UNTIL REACHING MANDENI TAXI RANK.</p>

**transport**

Department:
Transport
Province of KwaZulu-Natal

GAZETTE**LGKZNG52-2023-MAR****REGION: ALL**

- | | |
|-------|--|
| 12.22 | SUNDUMBILI TO ISITHEBE INDUSTRIAL AREA - NULL EXISTING AUTHORITY IN THE CURRENT ROUTE NETWORK ROUTE 10 UNIVERSITY PARK TO REKENS/ ISITHEBE. SUNDUMBILI TO ISITHEBE INDUSTRIAL AREA FROM MANDINI TAXI RANK DRIVE ALONG AS DETAILED IN ROUTE 2 ABOVE THEN AT ISITHEBE TURN LEFT INTO BLUE STREET THEN GO ALONG GREEN STREET THEN DRIVE ALONG ALL THE MAIN STREETS SUCH AS YELLOW STREET , BROWN STREET, ORANGE STREET AND RED STREET.REVERSE ROUTE.FROM AGREED UPON PICK-UP POINTS IN ISITHEBE INDUSTRIAL AREA DRIVE ALONG ALL MAIN STREETS BACK TO THE STARTING POINT USING THE SAME FORWARD ROUTE. |
|-------|--|



transport

Department:
Transport
Province of KwaZulu-Natal

GAZETTE

LGKZNG52-2023-MAR

REGION: ALL

1) Application Number: APP0151848	2) Gazette Number: LGKZNG52-2023-MAR
3) Applicant: M MAGWAZA ID NO. 6511225325083 Association: MANDINI-SUNDUMBILI AND TUGELA TAXI O.A	4) Applicant Address: P.O. BOX 4522 MANDINI 4490
5) Existing Licence Holder: NOT APPLICABLE ID NO. NOT APPLICABLE	6) Existing Licence Holder Address: NOT APPLICABLE
7) Type of application: NEW OPERATING LICENCE	8) Operating Licence Number: NOTAVAILABLE
9) Vehicle Type: MINIBUS	10) 1 X 15 (SEATED) + 0 (STANDING)
11) Region: ILEMBE	
12.1	196RCN8500T508 - MANDINI TO OTHINI FROM MANDINI TAXI RANK TURNS LEFT TO P 459, RIGHT TO UNNAMED ROAD, UNTIL REACHING KHENANA, AND RETURN ON THE UNNAMED ROAD, LEFT TO P459 AND THEN TURN RIGHT AND IMMEDIATE LEFT TO MANDINI TAXI RANK. NOTE: TO ALL ROADS THAT HAVE BEEN MENTIONED ABOVE ARE LOCAL OPERATION, THERE IS PICKING AND SETTING DOWN OF PASSENGERS UNTIL REACHING MANDINI TAXI RANK.
12.2	196RCN8500T516 - MANDINI TO VUTHA FROM MANDINI TAXI RANK LEFT TO P 459, LEFT TO UNNAMED ROAD AND RETURN ON AN UNNAMED ROAD, TURN RIGHT TO P459 PASS ISITHEBE CLINIC, PASS NYONI UNTIL REACHING VUTHA AND RETURN BACK WITH P459 TO MANDINI TAXI RANK. NOTE: TO ALL ROADS THAT HAVE BEEN MENTIONED ABOVE ARE LOCAL OPERATION, THERE IS PICKING AND SETTING DOWN OF PASSENGERS UNTIL REACHING MANDINI TAXI RANK.
12.3	196RCN8500T532 - MANDINI TO KWATASI FROM MANDINI TAXI RANK RIGHT TO P459, AND RIGHT TO ROAD 258, RIGHT TO UNNAMED ROAD AND REACH INDIAN VILLAGE, RETURN TO UNNAMED ROAD LEFT TO P458 LEFT TO P569 AND RETURN TO MANDINI TAXI RANK ON THE SAME ROUTE. NOTE: TO ALL ROADS THAT HAVE BEEN MENTIONED ABOVE ARE LOCAL OPERATION, THERE IS PICKING AND SETTING DOWN OF PASSENGERS UNTIL REACHING MANDINI TAXI RANK.
12.4	196RCN8500T540 - MANDINI TO PMB/MSUNDUZI FROM MANDINI TAXI RANK LEFT TO P459, LEFT TO BROXWN STREET, RIGHT TO YELLOW STREET RIGHT TO UNNAMED ROAD PASS UMSUNDUZI RIVER AND RETURN TO UNNAMED STREET, TO YELLOW STREET RIGHT TO GREEN STREET, RIGHT TO P459 INTO MANDINI TAXI RANK. NOTE: TO ALL ROADS THAT HAVE BEEN MENTIONED ABOVE ARE LOCAL OPERATION, THERE IS PICKING AND SETTING DOWN OF PASSENGERS UNTIL REACHING MANDINI TAXI RANK.
12.5	196RCN8500T548 - MANDINI TO MASOMONCO FROM MANDINI TAXI RANK LEFT TO P459, LEFT TO MASOMONCO ROAD, PASS ZITHULELE STORE RIGHT TO P459 AND RIGHT TO MANDINI TAXI RANK. NOTE: TO ALL ROADS THAT HAVE BEEN MENTIONED ABOVE ARE LOCAL OPERATION, THERE IS PICKING AND SETTING DOWN OF PASSENGERS UNTIL REACHING MANDINI TAXI RANK.
12.6	196RCN8500T564 - MANDINI TO WHITE CITY FROM MANDINI TAXI RANK LEFT TO P459 LEFT TO LNKONJANE ROAD, RIGHT TO MAFUNDA ROAD, LEFT TO NEMBE ROAD, RIGHT TO PHUMULA ROAD, RIGHT TO MALANDELA ROAD INTO P459 AND TURN RIGHT TO MANDINI TAXI RANK. NOTE: TO ALL ROADS THAT HAVE BEEN MENTIONED ABOVE ARE LOCAL OPERATION, THERE IS PICKING AND SETTING DOWN OF PASSENGERS UNTIL REACHING MANDINI TAXI RANK.
12.7	196RCN8500T572 - MANDINI TO CHAPPIES FROM MANDINI TAXI RANK LEFT TO P459, LEFT TO NKKONJANE ROAD, RIGHT TO MAFUNDA ROAD, LEFT TO NEMBE ROAD, LEFT TO MASAKHANE ROAD LEFT TO ROAD R116, LEFT TO, GCUMASHE ROAD, RIGHT TO INTSHE ROAD, RIGHT TO MABHENGWANE ROAD, LEFT TO MASAKHANE ROAD, LEFT TO ROAD 92, RIGHT TO EKUTHULENI ROAD. LEFT TO MASAKHANE ROAD, INTO P459 AND RIGHT TO MANDINI TAXI RANK NOTE: TO ALL ROADS THAT HAVE BEEN MENTIONED ABOVE ARE LOCAL OPERATION, THERE IS PICKING AND SETTING DOWN OF PASSENGERS UNTIL REACHING MANDINI TAXI RANK.
12.8	196RCN8500T596 - MANDINI TO IRELAND STREET FROM MANDINI TAXI RANK LEFT TO P459 LEFT TO NKKONJANE STREET, RIGHT TO MAFUNDA STREET, LEFT TO BAMBANANI STREET, RIGHT TO SALVESH ROAD, LEFT TO UMVEVE, RIGHT TO IMBILA ROAD, LEFT TO SIYAKHULA ROAD, RIGHT TO ROAD 67, RIGHT TO NDUMO ROAD, LEFT TO ROAD 61, LEFT TO PHUMULA ROAD AND RETURN ON THE SAME ROUTE TO MANDINI TAXI RANK. NOTE: TO ALL ROADS THAT HAVE BEEN MENTIONED ABOVE ARE LOCAL OPERATION, THERE IS PICKING AND SETTING DOWN OF PASSENGERS UNTIL REACHING MANDINI TAXI RANK.
12.9	21004R2206LS00053101 - CHARTER SERVICE FROM MANDINI TAXI RANK TO POINT WITHIN PROVINCE OF KZN ONLY. NO PICKING UP OR SETTING DOWN OF PASSENGERS EN ROUTE.
12.10	2206WA1205GJ10047523 - MANDINI TO STANGER FROM MANDINI TAXI RANK MAKE USE OF OUTWARD ROUTES AS DETAILED IN ROUTE 1 ABOVE THEN AT AN INTERSECTION OF R102 AND BLYTHDALE BEACH IN STANGER TURN RIGHT INTO LINK STREET AND RIGHT AGAIN JOINING BALCOMB STREET THEN LEFT INTO STANGER TAXI RANK. RETURN USING THE SAME ROUTE
12.11	2206WA2100DX10047487 - MANDINI TAXI RANK TO MELMOTH TAXI RANK FROM MANDINI TAXI RANK USE THE OUTWARD ROUTES AS STATED IN ROUTE 2 ABOVE THEN ALONG R66/ R34 MELMOTH BECOMING PIET RETIEF STREET TURN RIGHT INTO VICTORIA STREET AND THEN TURN LEFT INTO MELMOTH TAXI RANK. FROM MELMOTH TAXI RANK TURN RIGHT INTO VICTORIA STREET AND LEFT INTO PIET RETIEF STREET BECOMING R66 PROCEED ALONG BACKWARDS TO THE STARTING POINT USING THE SAME FORWARD ROUTE.
12.12	2206WA2202H110047518 - MANDINI TO EMPANGENI FROM MANDINI TAXI RANK EITHER DRIVE ALONG ROAD NO.P459 THEN JOIN ROAD NO.258 TOWARDS R102 NORTHWARDS OR DRIVE ALONG ROAD NO.P459 BECOMING WHITE STREET AT ISITHEBE AND PROCEED ALONG AS DETAILED ABOVE IN ROUTE 2 TOWARDS R102,AT EMPANGENI R102 BECOMES GRANTHAM HIGHWAY THEN TURN RIGHT TOWARDS FOURTH AVENUE CIRCLE THEN LEFT AND DRIVE ALONG TANNER ROAD THEN RIGHT INTO A DRIVE-WAY WHICH LEADS TO EMPANGENI TAXI RANK A AND FINALLY LEFT INTO A LONG DISTANCE TAXI RANK. REVERSE ROUTE. FROM EMPANGENI TAXI RANK JOIN TANNER ROAD THEN TURN LEFT AND DRIVE INTO FOURTH AVENUE CIRCLE AND PROCEED ALONG R102, USE THE SAME FORWARD ROUTE TO DRIVE BACK TO THE STARTING POINT.



transport

Department:
Transport
Province of KwaZulu-Natal

GAZETTE

LGKZNG52-2023-MAR

REGION: ALL

12.13	<p>2206WA2206LS10047529 - MANDINI TAXI RANK TO DURBAN TAXI RANK</p> <p>FROM MANDINI TAXI RANK PROCEED ALONG AN OUTWARD ROAD FROM THE RANK THEN TURN RIGHT INTO ROAD NO.P459, DRIVE ALONG THEN TURN LEFT INTO ROAD NO.258 THEN PROCEED ONTO AN ON RAMP TO R102, TURN LEFT SOUTHWARDS ALONG R102, AT STANGER, TURN LEFT INTO BLYTHDALE BEACH DRIVE ALONG R74 AND THEN JOIN INTO N2 FREEWAY, PROCEED ALONG N2 FREEWAY AND TURN LEFT AT UMHLANGA INTO M41 LEFT INTO M4, THEN PROCEED TOWARDS THE CITY CENTRE ALONG M4 AND TURN RIGHT INTO M17W ARGYLE ROAD THEN LEFT INTO R102 UMGENI ROAD, PROCEED ALONG AND TURN RIGHT INTO LEOPOLD STREET THEN LEFT MARKET ROAD AND THEN JOIN WILLIAMS ROAD, TURN RIGHT INTO SMITH STREET THEN RIGHT INTO WARWICK AVENUE, RIGHT INTO ALICE STREET AND THEN LEFT INTO ALBERT STREET AND PARK ON THE RIGHT INTO THE TEACHER'S CENTRE TAXI RANK.</p> <p>ALTERNATIVE ROUTE FROM MANDINI TAXI RANK PROCEED AS STATED ABOVE IN ROUTE 1, ALONG ROAD NO.258 TURN RIGHT INTO N2 FREEWAY DRIVE ALONG AND AT E.B. CLOETE JUNCTION TURN LEFT INTO N3 TOWARDS EAST THEN JOIN OLD DUTCH ROAD BECOMING ALICE STREET THEN RIGHT INTO MARKET ROAD PROCEED ALONG AND DROP OFF PASSENGERS AT BEREIA STATION THEN PROCEED ALONG WILLIAMS ROAD AND TURN RIGHT INTO SMIT STREET AND PROCEED AS STATED ABOVE TO THE FINAL DESTINATION.</p> <p>RETURN ROUTE FROM TEACHER'S CENTRE TAXI RANK EITHER RIGHT INTO UMGENI ROAD TURN RIGHT INTO LEOPOLD STREET AND JOIN CANONGATE ROAD THEN PROCEED STRAIGHT INTO N3 FREEWAY AND DRIVE BACKWARDS USING THE SAME FORWARD ROUTE AS STATED ABOVE OR DRIVE ALONG UMGENI ROAD THEN PROCEED AS STATED IN THE FORWARD ROUTE ABOVE.</p>
12.14	<p>2206WA2206W900047516 - MANDINI TAXI RANK TO MTUBATUBA TAXI RANK</p> <p>FROM MANDINI TAXI RANK USE THE OUTWARD ROUTES MENTIONED IN ROUTE 2 ABOVE THEN ALONG ROAD NO. 258 TURN LEFT AND PROCEED ALONG N2 FREE WAY, DRIVE ALONG N2 AND AFTER PASSING KWAMSANE TOWNSHIP TURN RIGHT INTO ROAD NO.P237/ R618 PROCEED ALONG THEN TURN LEFT INTO RIVERVIEW ROAD AND THEN RIGHT INTO INYATHI ROAD RIGHT AGAIN INTO INKOSI MTUBATUBA ROAD THEN PROCEED STRAIGHT TO THE TAXI RANK.</p> <p>RETURN ROUTE FROM MTUBATUBA TAXI RANK DRIVE ALONG INKOSI MTUBATUBA ROAD THE TURN LEFT INTO INYATHI ROAD AND THEN DRIVE BACKWARDS USING THE SAME FORWARD ROUTE.</p>
12.15	<p>2206WA2206W900047517 - MANDINI TAXI RANK TO NONGOMA</p> <p>FROM MANDINI TAXI RANK USE THE OUTWARDS ROUTES AS STATED IN ROUTE 2 ABOVE THEN ALONG R66 BECOMING KING DINIZULU HIGHWAY IN ULUNDI WHICH CHANGES BACK TO R66 AFTER PASSING ULUNDI, THEN IN NONGOMA STILL ALONG THE SAME ROUTE TURN LEFT INTO NONGOMA TAXI RANK.</p> <p>REVERSE ROUTE. FROM NONGOMA TAXI RANK TURN RIGHT INTO R66 THEN PROCEED STRAIGHT TO THE STARTING POINT USING THE SAME FORWARD ROUTE.</p>
12.16	<p>2206WA22071T10047514 - MANDINI TO ESHOWE</p> <p>FROM MANDINI TAXI RANK TURN LEFT INTO ROAD NO.P459 BECOMING WHITE STREET AT ISITHEBE WHICH ALSO CHANGES INTO ROAD NO.P265, PROCEED ALONG AND TURN LEFT AND JOIN R102, TURN LEFT AND PROCEED ALONG R66, TURN LEFT INTO ROAD NO.P323 BECOMING JOHN ROSS HIGHWAY THEN RIGHT INTO OSBORNE ROAD AND INTO A ROAD WHICH LEADS TO ESHOWE TAXI RANK.</p> <p>ALTERNATIVE ROUTE: FROM MANDINI TAXI RANK TURN RIGHT INTO ROAD NO.459 TURN LEFT INTO ROAD NO. 258 PROCEED STRAIGHT AND TURN LEFT INTO R102 THEN DRIVE ALONG AS STATED ABOVE TO THE FINAL DESTINATION.</p> <p>ALTERNATIVELY: DRIVE ALONG ROAD NO.258 AND TURN LEFT INTO N2 FREE WAY THEN LEFT INTO R66 ESHOWE DIRECTION AND PROCEED ALONG R66 THEN LEFT TURN INTO KANGELA ROAD AND LEFT TURN INTO MANGOSUTHU BUTHELEZI DRIVE AND LEFT INTO OSBORNE ROAD THEN RIGHT INTO A ROAD WHICH LEADS TO ESHOWE TAXI RANK.</p> <p>REVERSE ROUTE: FROM ESHOWE TAXI RANK TURN LEFT INTO MAIN ROAD THEN RIGHT INTO JOHN ROSS HIGHWAY BECOMING ROAD NO.P323 AND THEN DRIVE BACKWARDS USING THE SAME FORWARD ROUTE OR FROM JOHN ROSS HIGHWAY PROCEED INTO OSBORNE ROAD, THEN RIGHT INTO MANGOSUTHU BUTHELEZI DRIVE AND RIGHT INTO KANGELA ROAD THEN RIGHT INTO R66 AND DRIVE BACKWARDS USING THE SAME FORWARD ROUTE.</p>
12.17	<p>2206WA22074410047527 - MANDINI TAXI RANK TO MKUZE TAXI RANK</p> <p>FROM MANDINI TAXI RANK MAKE USE OF OUTWARDS ROUTES AS DETAILED IN ROUTES 8 & 9 ABOVE, THEN ALONG R102 PROCEED ALONG AS STATED IN ROUTE 14 ABOVE AND ARRIVE AT MKUZE TAXI RANK.</p>
12.18	<p>2206WA22076I10047489 - MANDINI TAXI RANK TO ULUNDI TAXI RANK</p> <p>FROM MANDINI TAXI RANK USE THE OUTWARD ROUTES AS STATED IN ROUTE 2 ABOVE THEN ALONG R66/ R34 BECOMING R66 WHICH CHANGES INTO KING DINIZULU HIGHWAY IN ULUNDI TURN RIGHT INTO PRINCESS MAGOGO STREET THEN LEFT INTO ULUNDI TAXI RANK.</p> <p>REVERSE ROUTE. FROM ULUNDI TAXI RANK TURN RIGHT INTO PRINCESS MAGOGO STREET THEN LEFT INTO KING DINIZULU HIGHWAY BECOMING R66 THEN DRIVE BACKWARDS ALONG THE SAME FORWARD ROUTE.</p>
12.19	<p>2206WA2207XJ10047520 - MANDINI TAXI RANK TO EMPANGENI TAXI RANK</p> <p>FROM MANDINI TAXI RANK TO EMPANGENI TAXI RANK, TURN RIGHT FROM MANDINI ROBOT, TURN LEFT INTO R102 (N2), TURN RIGHT USING TANNER ROAD TO EMPANGENI TAXI RANK DROP OFF AND PICK UP AT THE RANK, BACK TO MANDINI USING THE SAME ROUTE</p>
12.20	<p>2206WA2209QT00047515 - UNIVERSITY PARK TO REKENS/ISITHEBE, SUNDUMBILI TO ISITHEBE INDUSTRIAL AREA</p> <p>FROM MANDINI TAXI RANK DRIVE ALONG AS DETAILED IN ROUTE 2 ABOVE THEN AT ISITHEBE TURN LEFT INTO BLUE STREET THEN GO ALONG GREEN STREET THEN DRIVE ALONG ALL THE MAIN STREETS SUCH AS YELLOW STREET, BROWN STREET, ORANGE STREET AND RED STREET.</p> <p>RETURN ROUTE FROM AGREED UPON PICK-UP POINTS IN ISITHEBE INDUSTRIAL AREA DRIVE ALONG ALL MAIN STREETS BACK TO THE STARTING POINT USING THE SAME FORWARD ROUTE.</p>
12.21	<p>KZNNRCBC601NS110596 - MANDENI TO REDHILL</p> <p>FROM MANDENI TAXI RANK LEFT TO P459, RIGHT TO NCONJANE ROAD, RIGHT TO MAFUNDA ROAD, LEFT TO BAMBANANI ROAD, LEFT TO INSIMBA ROAD, LEFT TO IMVUBU ROAD, RIGHT TO ROAD 55, LEFT TO NEMBE ROAD, INTO P459, RIGHT TO MANDENI TAXI RANK.</p> <p>NOTE: TO ALL ROADS THAT HAVE BEEN MENTIONED ABOVE ARE LOCAL OPERATION, THERE IS PICKING AND SETTING DOWN OF PASSENGERS UNTIL REACHING MANDENI TAXI RANK.</p>

**transport**

Department:
Transport
Province of KwaZulu-Natal

GAZETTE**LGKZNG52-2023-MAR****REGION: ALL**

- | | |
|--------------|--|
| 12.22 | SUNDUMBILI TO ISITHEBE INDUSTRIAL AREA - NULL EXISTING AUTHORITY IN THE CURRENT ROUTE NETWORK ROUTE 10 UNIVERSITY PARK TO REKENS/ ISITHEBE. SUNDUMBILI TO ISITHEBE INDUSTRIAL AREA FROM MANDINI TAXI RANK DRIVE ALONG AS DETAILED IN ROUTE 2 ABOVE THEN AT ISITHEBE TURN LEFT INTO BLUE STREET THEN GO ALONG GREEN STREET THEN DRIVE ALONG ALL THE MAIN STREETS SUCH AS YELLOW STREET , BROWN STREET, ORANGE STREET AND RED STREET.REVERSE ROUTE.FROM AGREED UPON PICK-UP POINTS IN ISITHEBE INDUSTRIAL AREA DRIVE ALONG ALL MAIN STREETS BACK TO THE STARTING POINT USING THE SAME FORWARD ROUTE. |
|--------------|--|



transport

Department:
Transport
Province of KwaZulu-Natal

GAZETTE

LGKZNG52-2023-MAR

REGION: ALL

1) Application Number: APP0151851	2) Gazette Number: LGKZNG52-2023-MAR
3) Applicant: NF NDWANDWE ID NO. 7603240346084 Association: MANDINI-SUNDUMBILI AND TUGELA TAXI O.A	4) Applicant Address: P O BOX 3824 MANDINI/SUNDUMBILI 4491
5) Existing Licence Holder: NOT APPLICABLE ID NO. NOT APPLICABLE	6) Existing Licence Holder Address: NOT APPLICABLE
7) Type of application: NEW OPERATING LICENCE	8) Operating Licence Number: NOTAVAILABLE
9) Vehicle Type: MINIBUS	10) 1 X 15 (SEATED) + 0 (STANDING)
11) Region: ILEMBE	
12.1	196RCN8500T508 - MANDINI TO OTHINI FROM MANDINI TAXI RANK TURNS LEFT TO P 459, RIGHT TO UNNAMED ROAD, UNTIL REACHING KHENANA, AND RETURN ON THE UNNAMED ROAD, LEFT TO P459 AND THEN TURN RIGHT AND IMMEDIATE LEFT TO MANDINI TAXI RANK. NOTE: TO ALL ROADS THAT HAVE BEEN MENTIONED ABOVE ARE LOCAL OPERATION, THERE IS PICKING AND SETTING DOWN OF PASSENGERS UNTIL REACHING MANDINI TAXI RANK.
12.2	196RCN8500T516 - MANDINI TO VUTHA FROM MANDINI TAXI RANK LEFT TO P 459, LEFT TO UNNAMED ROAD AND RETURN ON AN UNNAMED ROAD, TURN RIGHT TO P459 PASS ISITHEBE CLINIC, PASS NYONI UNTIL REACHING VUTHA AND RETURN BACK WITH P459 TO MANDINI TAXI RANK. NOTE: TO ALL ROADS THAT HAVE BEEN MENTIONED ABOVE ARE LOCAL OPERATION, THERE IS PICKING AND SETTING DOWN OF PASSENGERS UNTIL REACHING MANDINI TAXI RANK.
12.3	196RCN8500T532 - MANDINI TO KWATASI FROM MANDINI TAXI RANK RIGHT TO P459, AND RIGHT TO ROAD 258, RIGHT TO UNNAMED ROAD AND REACH INDIAN VILLAGE, RETURN TO UNNAMED ROAD LEFT TO P458 LEFT TO P569 AND RETURN TO MANDINI TAXI RANK ON THE SAME ROUTE. NOTE: TO ALL ROADS THAT HAVE BEEN MENTIONED ABOVE ARE LOCAL OPERATION, THERE IS PICKING AND SETTING DOWN OF PASSENGERS UNTIL REACHING MANDINI TAXI RANK.
12.4	196RCN8500T540 - MANDINI TO PMB/MSUNDUZI FROM MANDINI TAXI RANK LEFT TO P459, LEFT TO BROXWN STREET, RIGHT TO YELLOW STREET RIGHT TO UNNAMED ROAD PASS UMSUNDUZI RIVER AND RETURN TO UNNAMED STREET, TO YELLOW STREET RIGHT TO GREEN STREET, RIGHT TO P459 INTO MANDINI TAXI RANK. NOTE: TO ALL ROADS THAT HAVE BEEN MENTIONED ABOVE ARE LOCAL OPERATION, THERE IS PICKING AND SETTING DOWN OF PASSENGERS UNTIL REACHING MANDINI TAXI RANK.
12.5	196RCN8500T548 - MANDINI TO MASOMONCO FROM MANDINI TAXI RANK LEFT TO P459, LEFT TO MASOMONCO ROAD, PASS ZITHULELE STORE RIGHT TO P459 AND RIGHT TO MANDINI TAXI RANK. NOTE: TO ALL ROADS THAT HAVE BEEN MENTIONED ABOVE ARE LOCAL OPERATION, THERE IS PICKING AND SETTING DOWN OF PASSENGERS UNTIL REACHING MANDINI TAXI RANK.
12.6	196RCN8500T564 - MANDINI TO WHITE CITY FROM MANDINI TAXI RANK LEFT TO P459 LEFT TO LNKONJANE ROAD, RIGHT TO MAFUNDA ROAD, LEFT TO NEMBE ROAD, RIGHT TO PHUMULA ROAD, RIGHT TO MALANDELA ROAD INTO P459 AND TURN RIGHT TO MANDINI TAXI RANK. NOTE: TO ALL ROADS THAT HAVE BEEN MENTIONED ABOVE ARE LOCAL OPERATION, THERE IS PICKING AND SETTING DOWN OF PASSENGERS UNTIL REACHING MANDINI TAXI RANK.
12.7	196RCN8500T572 - MANDINI TO CHAPPIES FROM MANDINI TAXI RANK LEFT TO P459, LEFT TO NKKONJANE ROAD, RIGHT TO MAFUNDA ROAD, LEFT TO NEMBE ROAD, LEFT TO MASAKHANE ROAD LEFT TO ROAD R116, LEFT TO, GCUMASHE ROAD, RIGHT TO INTSHE ROAD, RIGHT TO MABHENGWANE ROAD, LEFT TO MASAKHANE ROAD, LEFT TO ROAD 92, RIGHT TO EKUTHULENI ROAD. LEFT TO MASAKHANE ROAD, INTO P459 AND RIGHT TO MANDINI TAXI RANK NOTE: TO ALL ROADS THAT HAVE BEEN MENTIONED ABOVE ARE LOCAL OPERATION, THERE IS PICKING AND SETTING DOWN OF PASSENGERS UNTIL REACHING MANDINI TAXI RANK.
12.8	196RCN8500T596 - MANDINI TO IRELAND STREET FROM MANDINI TAXI RANK LEFT TO P459 LEFT TO NKKONJANE STREET, RIGHT TO MAFUNDA STREET, LEFT TO BAMBANANI STREET, RIGHT TO SALVESH ROAD, LEFT TO UMVEMVE, RIGHT TO IMBILA ROAD, LEFT TO SIYAKHULA ROAD, RIGHT TO ROAD 67, RIGHT TO NDUMO ROAD, LEFT TO ROAD 61, LEFT TO PHUMULA ROAD AND RETURN ON THE SAME ROUTE TO MANDINI TAXI RANK. NOTE: TO ALL ROADS THAT HAVE BEEN MENTIONED ABOVE ARE LOCAL OPERATION, THERE IS PICKING AND SETTING DOWN OF PASSENGERS UNTIL REACHING MANDINI TAXI RANK.
12.9	21004R2206LS00053101 - CHARTER SERVICE FROM MANDINI TAXI RANK TO POINT WITHIN PROVINCE OF KZN ONLY. NO PICKING UP OR SETTING DOWN OF PASSENGERS EN ROUTE.
12.10	2206WA1205GJ10047523 - MANDINI TO STANGER FROM MANDINI TAXI RANK MAKE USE OF OUTWARD ROUTES AS DETAILED IN ROUTE 1 ABOVE THEN AT AN INTERSECTION OF R102 AND BLYTHDALE BEACH IN STANGER TURN RIGHT INTO LINK STREET AND RIGHT AGAIN JOINING BALCOMB STREET THEN LEFT INTO STANGER TAXI RANK. RETURN USING THE SAME ROUTE
12.11	2206WA2100DX10047487 - MANDINI TAXI RANK TO MELMOTH TAXI RANK FROM MANDINI TAXI RANK USE THE OUTWARD ROUTES AS STATED IN ROUTE 2 ABOVE THEN ALONG R66/ R34 MELMOTH BECOMING PIET RETIEF STREET TURN RIGHT INTO VICTORIA STREET AND THEN TURN LEFT INTO MELMOTH TAXI RANK. FROM MELMOTH TAXI RANK TURN RIGHT INTO VICTORIA STREET AND LEFT INTO PIET RETIEF STREET BECOMING R66 PROCEED ALONG BACKWARDS TO THE STARTING POINT USING THE SAME FORWARD ROUTE.
12.12	2206WA2202H110047518 - MANDINI TO EMPANGENI FROM MANDINI TAXI RANK EITHER DRIVE ALONG ROAD NO.P459 THEN JOIN ROAD NO.258 TOWARDS R102 NORTHWARDS OR DRIVE ALONG ROAD NO.P459 BECOMING WHITE STREET AT ISITHEBE AND PROCEED ALONG AS DETAILED ABOVE IN ROUTE 2 TOWARDS R102,AT EMPANGENI R102 BECOMES GRANTHAM HIGHWAY THEN TURN RIGHT TOWARDS FOURTH AVENUE CIRCLE THEN LEFT AND DRIVE ALONG TANNER ROAD THEN RIGHT INTO A DRIVE-WAY WHICH LEADS TO EMPANGENI TAXI RANK A AND FINALLY LEFT INTO A LONG DISTANCE TAXI RANK. REVERSE ROUTE. FROM EMPANGENI TAXI RANK JOIN TANNER ROAD THEN TURN LEFT AND DRIVE INTO FOURTH AVENUE CIRCLE AND PROCEED ALONG R102, USE THE SAME FORWARD ROUTE TO DRIVE BACK TO THE STARTING POINT.



transport

Department:
Transport
Province of KwaZulu-Natal

GAZETTE

LGKZNG52-2023-MAR

REGION: ALL

12.13	<p>2206WA2206LS10047529 - MANDINI TAXI RANK TO DURBAN TAXI RANK</p> <p>FROM MANDINI TAXI RANK PROCEED ALONG AN OUTWARD ROAD FROM THE RANK THEN TURN RIGHT INTO ROAD NO.P459, DRIVE ALONG THEN TURN LEFT INTO ROAD NO.258 THEN PROCEED ONTO AN ON RAMP TO R102, TURN LEFT SOUTHWARDS ALONG R102 AT STANGER, TURN LEFT INTO BLYTHDALE BEACH DRIVE ALONG R74 AND THEN JOIN INTO N2 FREEWAY, PROCEED ALONG N2 FREEWAY AND TURN LEFT AT UMHLANGA INTO M41 LEFT INTO M4, THEN PROCEED TOWARDS THE CITY CENTRE ALONG M4 AND TURN RIGHT INTO M17W ARGYLE ROAD THEN LEFT INTO R102 UMGENI ROAD, PROCEED ALONG AND TURN RIGHT INTO LEOPOLD STREET THEN LEFT MARKET ROAD AND THEN JOIN WILLIAMS ROAD, TURN RIGHT INTO SMITH STREET THEN RIGHT INTO WARWICK AVENUE, RIGHT INTO ALICE STREET AND THEN LEFT INTO ALBERT STREET AND PARK ON THE RIGHT INTO THE TEACHER'S CENTRE TAXI RANK.</p> <p>ALTERNATIVE ROUTE FROM MANDINI TAXI RANK PROCEED AS STATED ABOVE IN ROUTE 1.ALONG ROAD NO.258 TURN RIGHT INTO N2 FREEWAY DRIVE ALONG AND AT E.B. CLOETE JUNCTION TURN LEFT INTO N3 TOWARDS EAST THEN JOIN OLD DUTCH ROAD BECOMING ALICE STREET THEN RIGHT INTO MARKET ROAD PROCEED ALONG AND DROP OFF PASSENGERS AT BEREIA STATION THEN PROCEED ALONG WILLIAMS ROAD AND TURN RIGHT INTO SMIT STREET AND PROCEED AS STATED ABOVE TO THE FINAL DESTINATION.</p> <p>RETURN ROUTE FROM TEACHER'S CENTRE TAXI RANK EITHER RIGHT INTO UMGENI ROAD TURN RIGHT INTO LEOPOLD STREET AND JOIN CANONGATE ROAD THEN PROCEED STRAIGHT INTO N3 FREEWAY AND DRIVE BACKWARDS USING THE SAME FORWARD ROUTE AS STATED ABOVE OR DRIVE ALONG UMGENI ROAD THEN PROCEED AS STATED IN THE FORWARD ROUTE ABOVE.</p>
12.14	<p>2206WA2206W900047516 - MANDINI TAXI RANK TO MTUBATUBA TAXI RANK</p> <p>FROM MANDINI TAXI RANK USE THE OUTWARD ROUTES MENTIONED IN ROUTE 2 ABOVE THEN ALONG ROAD NO. 258 TURN LEFT AND PROCEED ALONG N2 FREE WAY, DRIVE ALONG N2 AND AFTER PASSING KWAMSANE TOWNSHIP TURN RIGHT INTO ROAD NO.P237/ R618 PROCEED ALONG THEN TURN LEFT INTO RIVERVIEW ROAD AND THEN RIGHT INTO INYATHI ROAD RIGHT AGAIN INTO INKOSI MTUBATUBA ROAD THEN PROCEED STRAIGHT TO THE TAXI RANK.</p> <p>RETURN ROUTE FROM MTUBATUBA TAXI RANK DRIVE ALONG INKOSI MTUBATUBA ROAD THE TURN LEFT INTO INYATHI ROAD AND THEN DRIVE BACKWARDS USING THE SAME FORWARD ROUTE.</p>
12.15	<p>2206WA2206W900047517 - MANDINI TAXI RANK TO NONGOMA</p> <p>FROM MANDINI TAXI RANK USE THE OUTWARDS ROUTES AS STATED IN ROUTE 2 ABOVE THEN ALONG R66 BECOMING KING DINIZULU HIGHWAY IN ULUNDI WHICH CHANGES BACK TO R66 AFTER PASSING ULUNDI, THEN IN NONGOMA STILL ALONG THE SAME ROUTE TURN LEFT INTO NONGOMA TAXI RANK.</p> <p>REVERSE ROUTE. FROM NONGOMA TAXI RANK TURN RIGHT INTO R66 THEN PROCEED STRAIGHT TO THE STARTING POINT USING THE SAME FORWARD ROUTE.</p>
12.16	<p>2206WA22071T10047514 - MANDINI TO ESHOWE</p> <p>FROM MANDINI TAXI RANK TURN LEFT INTO ROAD NO.P459 BECOMING WHITE STREET AT ISITHEBE WHICH ALSO CHANGES INTO ROAD NO.P265, PROCEED ALONG AND TURN LEFT AND JOIN R102.TURN LEFT AND PROCEED ALONG R66, TURN LEFT INTO ROAD NO.P323 BECOMING JOHN ROSS HIGHWAY THEN RIGHT INTO OSBORNE ROAD AND INTO A ROAD WHICH LEADS TO ESHOWE TAXI RANK.</p> <p>ALTERNATIVE ROUTE: FROM MANDINI TAXI RANK TURN RIGHT INTO ROAD NO.459 TURN LEFT INTO ROAD NO. 258 PROCEED STRAIGHT AND TURN LEFT INTO R102 THEN DRIVE ALONG AS STATED ABOVE TO THE FINAL DESTINATION.</p> <p>ALTERNATIVELY: DRIVE ALONG ROAD NO.258 AND TURN LEFT INTO N2 FREE WAY THEN LEFT INTO R66 ESHOWE DIRECTION AND PROCEED ALONG R66 THEN LEFT TURN INTO KANGELA ROAD AND LEFT TURN IN TO MANGOSUTHU BUTHELEZI DRIVE AND LEFT INTO OSBORNE ROAD THEN RIGHT INTO A ROAD WHICH LEADS TO ESHOWE TAXI RANK.</p> <p>REVERSE ROUTE: FROM ESHOWE TAXI RANK TURN LEFT INTO MAIN ROAD THEN RIGHT INTO JOHN ROSS HIGHWAY BECOMING ROAD NO.P323 AND THEN DRIVE BACKWARDS USING THE SAME FORWARD ROUTE OR FROM JOHN ROSS HIGHWAY PROCEED INTO OSBORNE ROAD, THEN RIGHT INTO MANGOSUTHU BUTHELEZI DRIVE AND RIGHT INTO KANGELA ROAD THEN RIGHT INTO R66 AND DRIVE BACKWARDS USING THE SAME FORWARD ROUTE.</p>
12.17	<p>2206WA22074410047527 - MANDINI TAXI RANK TO MKUZE TAXI RANK</p> <p>FROM MANDINI TAXI RANK MAKE USE OF OUTWARDS ROUTES AS DETAILED IN ROUTES 8 & 9 ABOVE, THEN ALONG R102 PROCEED ALONG AS STATED IN ROUTE 14 ABOVE AND ARRIVE AT MKUZE TAXI RANK.</p>
12.18	<p>2206WA22076I10047489 - MANDINI TAXI RANK TO ULUNDI TAXI RANK</p> <p>FROM MANDINI TAXI RANK USE THE OUTWARD ROUTES AS STATED IN ROUTE 2 ABOVE THEN ALONG R66/ R34 BECOMING R66 WHICH CHANGES INTO KING DINIZULU HIGHWAY IN ULUNDI TURN RIGHT INTO PRINCESS MAGOGO STREET THEN LEFT INTO ULUNDI TAXI RANK.</p> <p>REVERSE ROUTE. FROM ULUNDI TAXI RANK TURN RIGHT INTO PRINCESS MAGOGO STREET THEN LEFT INTO KING DINIZULU HIGHWAY BECOMING R66 THEN DRIVE BACKWARDS ALONG THE SAME FORWARD ROUTE.</p>
12.19	<p>2206WA2207XJ10047520 - MANDINI TAXI RANK TO EMPANGENI TAXI RANK</p> <p>FROM MANDINI TAXI RANK TO EMPANGENI TAXI RANK, TURN RIGHT FROM MANDINI ROBOT, TURN LEFT INTO R102 (N2), TURN RIGHT USING TANNER ROAD TO EMPANGENI TAXI RANK DROP OFF AND PICK UP AT THE RANK, BACK TO MANDINI USING THE SAME ROUTE</p>
12.20	<p>2206WA2209QT00047515 - UNIVERSITY PARK TO REKENS/ISITHEBE, SUNDUMBILI TO ISITHEBE INDUSTRIAL AREA</p> <p>FROM MANDINI TAXI RANK DRIVE ALONG AS DETAILED IN ROUTE 2 ABOVE THEN AT ISITHEBE TURN LEFT INTO BLUE STREET THEN GO ALONG GREEN STREET THEN DRIVE ALONG ALL THE MAIN STREETS SUCH AS YELLOW STREET , BROWN STREET, ORANGE STREET AND RED STREET.</p> <p>RETURN ROUTE FROM AGREED UPON PICK-UP POINTS IN ISITHEBE INDUSTRIAL AREA DRIVE ALONG ALL MAIN STREETS BACK TO THE STARTING POINT USING THE SAME FORWARD ROUTE.</p>
12.21	<p>KZNNRCBC601NS110596 - MANDENI TO REDHILL</p> <p>FROM MANDENI TAXI RANK LEFT TO P459, RIGHT TO NCONJANE ROAD, RIGHT TO MAFUNDA ROAD, LEFT TO BAMBANANI ROAD, LEFT TO INSIMBA ROAD, LEFT TO IMVUBU ROAD, RIGHT TO ROAD 55, LEFT TO NEMBE ROAD, INTO P459, RIGHT TO MANDENI TAXI RANK.</p> <p>NOTE: TO ALL ROADS THAT HAVE BEEN MENTIONED ABOVE ARE LOCAL OPERATION, THERE IS PICKING AND SETTING DOWN OF PASSENGERS UNTIL REACHING MANDENI TAXI RANK.</p>

**transport**

Department:
Transport
Province of KwaZulu-Natal

GAZETTE**LGKZNG52-2023-MAR****REGION: ALL**

- | | |
|--------------|--|
| 12.22 | SUNDUMBILI TO ISITHEBE INDUSTRIAL AREA - NULL EXISTING AUTHORITY IN THE CURRENT ROUTE NETWORK ROUTE 10 UNIVERSITY PARK TO REKENS/ ISITHEBE. SUNDUMBILI TO ISITHEBE INDUSTRIAL AREA FROM MANDINI TAXI RANK DRIVE ALONG AS DETAILED IN ROUTE 2 ABOVE THEN AT ISITHEBE TURN LEFT INTO BLUE STREET THEN GO ALONG GREEN STREET THEN DRIVE ALONG ALL THE MAIN STREETS SUCH AS YELLOW STREET , BROWN STREET, ORANGE STREET AND RED STREET.REVERSE ROUTE.FROM AGREED UPON PICK-UP POINTS IN ISITHEBE INDUSTRIAL AREA DRIVE ALONG ALL MAIN STREETS BACK TO THE STARTING POINT USING THE SAME FORWARD ROUTE. |
|--------------|--|



transport

Department:
Transport
Province of KwaZulu-Natal

GAZETTE

LGKZNG52-2023-MAR

REGION: ALL

1) Application Number: APP0151855	2) Gazette Number: LGKZNG52-2023-MAR
3) Applicant: KB MNCUBE ID NO. 7301165425088 Association: MANDINI-SUNDUMBILI AND TUGELA TAXI O.A	4) Applicant Address: P O BOX 4068 SUNDUMBILI 4491
5) Existing Licence Holder: NOT APPLICABLE ID NO. NOT APPLICABLE	6) Existing Licence Holder Address: NOT APPLICABLE
7) Type of application: NEW OPERATING LICENCE	8) Operating Licence Number: NOTAVAILABLE
9) Vehicle Type: MINIBUS	10) 1 X 15 (SEATED) + 0 (STANDING)
11) Region: ILEMBE	
12.1	196RCN8500T508 - MANDINI TO OTHINI FROM MANDINI TAXI RANK TURNS LEFT TO P 459, RIGHT TO UNNAMED ROAD, UNTIL REACHING KHENANA, AND RETURN ON THE UNNAMED ROAD, LEFT TO P459 AND THEN TURN RIGHT AND IMMEDIATE LEFT TO MANDINI TAXI RANK. NOTE: TO ALL ROADS THAT HAVE BEEN MENTIONED ABOVE ARE LOCAL OPERATION, THERE IS PICKING AND SETTING DOWN OF PASSENGERS UNTIL REACHING MANDINI TAXI RANK.
12.2	196RCN8500T516 - MANDINI TO VUTHA FROM MANDINI TAXI RANK LEFT TO P 459, LEFT TO UNNAMED ROAD AND RETURN ON AN UNNAMED ROAD, TURN RIGHT TO P459 PASS ISITHEBE CLINIC, PASS NYONI UNTIL REACHING VUTHA AND RETURN BACK WITH P459 TO MANDINI TAXI RANK. NOTE: TO ALL ROADS THAT HAVE BEEN MENTIONED ABOVE ARE LOCAL OPERATION, THERE IS PICKING AND SETTING DOWN OF PASSENGERS UNTIL REACHING MANDINI TAXI RANK.
12.3	196RCN8500T532 - MANDINI TO KWATASI FROM MANDINI TAXI RANK RIGHT TO P459, AND RIGHT TO ROAD 258, RIGHT TO UNNAMED ROAD AND REACH INDIAN VILLAGE, RETURN TO UNNAMED ROAD LEFT TO P458 LEFT TO P569 AND RETURN TO MANDINI TAXI RANK ON THE SAME ROUTE. NOTE: TO ALL ROADS THAT HAVE BEEN MENTIONED ABOVE ARE LOCAL OPERATION, THERE IS PICKING AND SETTING DOWN OF PASSENGERS UNTIL REACHING MANDINI TAXI RANK.
12.4	196RCN8500T540 - MANDINI TO PMB/MSUNDUZI FROM MANDINI TAXI RANK LEFT TO P459, LEFT TO BROXWN STREET, RIGHT TO YELLOW STREET RIGHT TO UNNAMED ROAD PASS UMSUNDUZI RIVER AND RETURN TO UNNAMED STREET, TO YELLOW STREET RIGHT TO GREEN STREET, RIGHT TO P459 INTO MANDINI TAXI RANK. NOTE: TO ALL ROADS THAT HAVE BEEN MENTIONED ABOVE ARE LOCAL OPERATION, THERE IS PICKING AND SETTING DOWN OF PASSENGERS UNTIL REACHING MANDINI TAXI RANK.
12.5	196RCN8500T548 - MANDINI TO MASOMONCO FROM MANDINI TAXI RANK LEFT TO P459, LEFT TO MASOMONCO ROAD, PASS ZITHULELE STORE RIGHT TO P459 AND RIGHT TO MANDINI TAXI RANK. NOTE: TO ALL ROADS THAT HAVE BEEN MENTIONED ABOVE ARE LOCAL OPERATION, THERE IS PICKING AND SETTING DOWN OF PASSENGERS UNTIL REACHING MANDINI TAXI RANK.
12.6	196RCN8500T564 - MANDINI TO WHITE CITY FROM MANDINI TAXI RANK LEFT TO P459 LEFT TO LNKONJANE ROAD, RIGHT TO MAFUNDA ROAD, LEFT TO NEMBE ROAD, RIGHT TO PHUMULA ROAD, RIGHT TO MALANDELA ROAD INTO P459 AND TURN RIGHT TO MANDINI TAXI RANK. NOTE: TO ALL ROADS THAT HAVE BEEN MENTIONED ABOVE ARE LOCAL OPERATION, THERE IS PICKING AND SETTING DOWN OF PASSENGERS UNTIL REACHING MANDINI TAXI RANK.
12.7	196RCN8500T572 - MANDINI TO CHAPPIES FROM MANDINI TAXI RANK LEFT TO P459, LEFT TO NKKONJANE ROAD, RIGHT TO MAFUNDA ROAD, LEFT TO NEMBE ROAD, LEFT TO MASAKHANE ROAD LEFT TO ROAD R116, LEFT TO, GCUMASHE ROAD, RIGHT TO INTSHE ROAD, RIGHT TO MABHENGWANE ROAD, LEFT TO MASAKHANE ROAD, LEFT TO ROAD 92, RIGHT TO EKUTHULENI ROAD. LEFT TO MASAKHANE ROAD, INTO P459 AND RIGHT TO MANDINI TAXI RANK NOTE: TO ALL ROADS THAT HAVE BEEN MENTIONED ABOVE ARE LOCAL OPERATION, THERE IS PICKING AND SETTING DOWN OF PASSENGERS UNTIL REACHING MANDINI TAXI RANK.
12.8	196RCN8500T596 - MANDINI TO IRELAND STREET FROM MANDINI TAXI RANK LEFT TO P459 LEFT TO NKKONJANE STREET, RIGHT TO MAFUNDA STREET, LEFT TO BAMBANANI STREET, RIGHT TO SALVESH ROAD, LEFT TO UMVEVE, RIGHT TO IMBILA ROAD, LEFT TO SIYAKHULA ROAD, RIGHT TO ROAD 67, RIGHT TO NDUMO ROAD, LEFT TO ROAD 61, LEFT TO PHUMULA ROAD AND RETURN ON THE SAME ROUTE TO MANDINI TAXI RANK. NOTE: TO ALL ROADS THAT HAVE BEEN MENTIONED ABOVE ARE LOCAL OPERATION, THERE IS PICKING AND SETTING DOWN OF PASSENGERS UNTIL REACHING MANDINI TAXI RANK.
12.9	21004R2206LS00053101 - CHARTER SERVICE FROM MANDINI TAXI RANK TO POINT WITHIN PROVINCE OF KZN ONLY. NO PICKING UP OR SETTING DOWN OF PASSENGERS EN ROUTE.
12.10	2206WA1205GJ10047523 - MANDINI TO STANGER FROM MANDINI TAXI RANK MAKE USE OF OUTWARD ROUTES AS DETAILED IN ROUTE 1 ABOVE THEN AT AN INTERSECTION OF R102 AND BLYTHDALE BEACH IN STANGER TURN RIGHT INTO LINK STREET AND RIGHT AGAIN JOINING BALCOMB STREET THEN LEFT INTO STANGER TAXI RANK. RETURN USING THE SAME ROUTE
12.11	2206WA2100DX10047487 - MANDINI TAXI RANK TO MELMOTH TAXI RANK FROM MANDINI TAXI RANK USE THE OUTWARD ROUTES AS STATED IN ROUTE 2 ABOVE THEN ALONG R66/ R34 MELMOTH BECOMING PIET RETIEF STREET TURN RIGHT INTO VICTORIA STREET AND THEN TURN LEFT INTO MELMOTH TAXI RANK. FROM MELMOTH TAXI RANK TURN RIGHT INTO VICTORIA STREET AND LEFT INTO PIET RETIEF STREET BECOMING R66 PROCEED ALONG BACKWARDS TO THE STARTING POINT USING THE SAME FORWARD ROUTE.
12.12	2206WA2202H110047518 - MANDINI TO EMPANGENI FROM MANDINI TAXI RANK EITHER DRIVE ALONG ROAD NO.P459 THEN JOIN ROAD NO.258 TOWARDS R102 NORTHWARDS OR DRIVE ALONG ROAD NO.P459 BECOMING WHITE STREET AT ISITHEBE AND PROCEED ALONG AS DETAILED ABOVE IN ROUTE 2 TOWARDS R102,AT EMPANGENI R102 BECOMES GRANTHAM HIGHWAY THEN TURN RIGHT TOWARDS FOURTH AVENUE CIRCLE THEN LEFT AND DRIVE ALONG TANNER ROAD THEN RIGHT INTO A DRIVE-WAY WHICH LEADS TO EMPANGENI TAXI RANK A AND FINALLY LEFT INTO A LONG DISTANCE TAXI RANK. REVERSE ROUTE. FROM EMPANGENI TAXI RANK JOIN TANNER ROAD THEN TURN LEFT AND DRIVE INTO FOURTH AVENUE CIRCLE AND PROCEED ALONG R102, USE THE SAME FORWARD ROUTE TO DRIVE BACK TO THE STARTING POINT.



transport

Department:
Transport
Province of KwaZulu-Natal

GAZETTE

LGKZNG52-2023-MAR

REGION: ALL

12.13	<p>2206WA2206LS10047529 - MANDINI TAXI RANK TO DURBAN TAXI RANK</p> <p>FROM MANDINI TAXI RANK PROCEED ALONG AN OUTWARD ROAD FROM THE RANK THEN TURN RIGHT INTO ROAD NO.P459, DRIVE ALONG THEN TURN LEFT INTO ROAD NO.258 THEN PROCEED ONTO AN ON RAMP TO R102, TURN LEFT SOUTHWARDS ALONG R102, AT STANGER, TURN LEFT INTO BLYTHDALE BEACH DRIVE ALONG R74 AND THEN JOIN INTO N2 FREEWAY, PROCEED ALONG N2 FREEWAY AND TURN LEFT AT UMHLANGA INTO M41 LEFT INTO M4, THEN PROCEED TOWARDS THE CITY CENTRE ALONG M4 AND TURN RIGHT INTO M17W ARGYLE ROAD THEN LEFT INTO R102 UMGENI ROAD, PROCEED ALONG AND TURN RIGHT INTO LEOPOLD STREET THEN LEFT MARKET ROAD AND THEN JOIN WILLIAMS ROAD, TURN RIGHT INTO SMITH STREET THEN RIGHT INTO WARWICK AVENUE, RIGHT INTO ALICE STREET AND THEN LEFT INTO ALBERT STREET AND PARK ON THE RIGHT INTO THE TEACHER'S CENTRE TAXI RANK.</p> <p>ALTERNATIVE ROUTE FROM MANDINI TAXI RANK PROCEED AS STATED ABOVE IN ROUTE 1, ALONG ROAD NO.258 TURN RIGHT INTO N2 FREEWAY DRIVE ALONG AND AT E.B. CLOETE JUNCTION TURN LEFT INTO N3 TOWARDS EAST THEN JOIN OLD DUTCH ROAD BECOMING ALICE STREET THEN RIGHT INTO MARKET ROAD PROCEED ALONG AND DROP OFF PASSENGERS AT BEREA STATION THEN PROCEED ALONG WILLIAMS ROAD AND TURN RIGHT INTO SMIT STREET AND PROCEED AS STATED ABOVE TO THE FINAL DESTINATION.</p> <p>RETURN ROUTE FROM TEACHER'S CENTRE TAXI RANK EITHER RIGHT INTO UMGENI ROAD TURN RIGHT INTO LEOPOLD STREET AND JOIN CANONGATE ROAD THEN PROCEED STRAIGHT INTO N3 FREEWAY AND DRIVE BACKWARDS USING THE SAME FORWARD ROUTE AS STATED ABOVE OR DRIVE ALONG UMGENI ROAD THEN PROCEED AS STATED IN THE FORWARD ROUTE ABOVE.</p>
12.14	<p>2206WA2206W900047516 - MANDINI TAXI RANK TO MTUBATUBA TAXI RANK</p> <p>FROM MANDINI TAXI RANK USE THE OUTWARD ROUTES MENTIONED IN ROUTE 2 ABOVE THEN ALONG ROAD NO. 258 TURN LEFT AND PROCEED ALONG N2 FREE WAY, DRIVE ALONG N2 AND AFTER PASSING KWAMSANE TOWNSHIP TURN RIGHT INTO ROAD NO.P237/ R618 PROCEED ALONG THEN TURN LEFT INTO RIVERVIEW ROAD AND THEN RIGHT INTO INYATHI ROAD RIGHT AGAIN INTO INKOSI MTUBATUBA ROAD THEN PROCEED STRAIGHT TO THE TAXI RANK.</p> <p>RETURN ROUTE FROM MTUBATUBA TAXI RANK DRIVE ALONG INKOSI MTUBATUBA ROAD THE TURN LEFT INTO INYATHI ROAD AND THEN DRIVE BACKWARDS USING THE SAME FORWARD ROUTE.</p>
12.15	<p>2206WA2206W900047517 - MANDINI TAXI RANK TO NONGOMA</p> <p>FROM MANDINI TAXI RANK USE THE OUTWARDS ROUTES AS STATED IN ROUTE 2 ABOVE THEN ALONG R66 BECOMING KING DINIZULU HIGHWAY IN ULUNDI WHICH CHANGES BACK TO R66 AFTER PASSING ULUNDI, THEN IN NONGOMA STILL ALONG THE SAME ROUTE TURN LEFT INTO NONGOMA TAXI RANK.</p> <p>REVERSE ROUTE. FROM NONGOMA TAXI RANK TURN RIGHT INTO R66 THEN PROCEED STRAIGHT TO THE STARTING POINT USING THE SAME FORWARD ROUTE.</p>
12.16	<p>2206WA22071T10047514 - MANDINI TO ESHOWE</p> <p>FROM MANDINI TAXI RANK TURN LEFT INTO ROAD NO.P459 BECOMING WHITE STREET AT ISITHEBE WHICH ALSO CHANGES INTO ROAD NO.P265, PROCEED ALONG AND TURN LEFT AND JOIN R102, TURN LEFT AND PROCEED ALONG R66, TURN LEFT INTO ROAD NO.P323 BECOMING JOHN ROSS HIGHWAY THEN RIGHT INTO OSBORNE ROAD AND INTO A ROAD WHICH LEADS TO ESHOWE TAXI RANK.</p> <p>ALTERNATIVE ROUTE: FROM MANDINI TAXI RANK TURN RIGHT INTO ROAD NO.459 TURN LEFT INTO ROAD NO. 258 PROCEED STRAIGHT AND TURN LEFT INTO R102 THEN DRIVE ALONG AS STATED ABOVE TO THE FINAL DESTINATION.</p> <p>ALTERNATIVELY: DRIVE ALONG ROAD NO.258 AND TURN LEFT INTO N2 FREE WAY THEN LEFT INTO R66 ESHOWE DIRECTION AND PROCEED ALONG R66 THEN LEFT TURN INTO KANGELA ROAD AND LEFT TURN INTO MANGOSUTHU BUTHELEZI DRIVE AND LEFT INTO OSBORNE ROAD THEN RIGHT INTO A ROAD WHICH LEADS TO ESHOWE TAXI RANK.</p> <p>REVERSE ROUTE: FROM ESHOWE TAXI RANK TURN LEFT INTO MAIN ROAD THEN RIGHT INTO JOHN ROSS HIGHWAY BECOMING ROAD NO.P323 AND THEN DRIVE BACKWARDS USING THE SAME FORWARD ROUTE OR FROM JOHN ROSS HIGHWAY PROCEED INTO OSBORNE ROAD, THEN RIGHT INTO MANGOSUTHU BUTHELEZI DRIVE AND RIGHT INTO KANGELA ROAD THEN RIGHT INTO R66 AND DRIVE BACKWARDS USING THE SAME FORWARD ROUTE.</p>
12.17	<p>2206WA22074410047527 - MANDINI TAXI RANK TO MKUZE TAXI RANK</p> <p>FROM MANDINI TAXI RANK MAKE USE OF OUTWARDS ROUTES AS DETAILED IN ROUTES 8 & 9 ABOVE, THEN ALONG R102 PROCEED ALONG AS STATED IN ROUTE 14 ABOVE AND ARRIVE AT MKUZE TAXI RANK.</p>
12.18	<p>2206WA22076I10047489 - MANDINI TAXI RANK TO ULUNDI TAXI RANK</p> <p>FROM MANDINI TAXI RANK USE THE OUTWARD ROUTES AS STATED IN ROUTE 2 ABOVE THEN ALONG R66/ R34 BECOMING R66 WHICH CHANGES INTO KING DINIZULU HIGHWAY IN ULUNDI TURN RIGHT INTO PRINCESS MAGOGO STREET THEN LEFT INTO ULUNDI TAXI RANK.</p> <p>REVERSE ROUTE. FROM ULUNDI TAXI RANK TURN RIGHT INTO PRINCESS MAGOGO STREET THEN LEFT INTO KING DINIZULU HIGHWAY BECOMING R66 THEN DRIVE BACKWARDS ALONG THE SAME FORWARD ROUTE.</p>
12.19	<p>2206WA2207XJ10047520 - MANDINI TAXI RANK TO EMPANGENI TAXI RANK</p> <p>FROM MANDINI TAXI RANK TO EMPANGENI TAXI RANK, TURN RIGHT FROM MANDINI ROBOT, TURN LEFT INTO R102 (N2), TURN RIGHT USING TANNER ROAD TO EMPANGENI TAXI RANK DROP OFF AND PICK UP AT THE RANK, BACK TO MANDINI USING THE SAME ROUTE</p>
12.20	<p>2206WA2209QT00047515 - UNIVERSITY PARK TO REKENS/ISITHEBE, SUNDUMBILI TO ISITHEBE INDUSTRIAL AREA</p> <p>FROM MANDINI TAXI RANK DRIVE ALONG AS DETAILED IN ROUTE 2 ABOVE THEN AT ISITHEBE TURN LEFT INTO BLUE STREET THEN GO ALONG GREEN STREET THEN DRIVE ALONG ALL THE MAIN STREETS SUCH AS YELLOW STREET, BROWN STREET, ORANGE STREET AND RED STREET.</p> <p>RETURN ROUTE FROM AGREED UPON PICK-UP POINTS IN ISITHEBE INDUSTRIAL AREA DRIVE ALONG ALL MAIN STREETS BACK TO THE STARTING POINT USING THE SAME FORWARD ROUTE.</p>
12.21	<p>KZNNRCBC601NS110596 - MANDENI TO REDHILL</p> <p>FROM MANDENI TAXI RANK LEFT TO P459, RIGHT TO NCONJANE ROAD, RIGHT TO MAFUNDA ROAD, LEFT TO BAMBANANI ROAD, LEFT TO INSIMBA ROAD, LEFT TO IMVUBU ROAD, RIGHT TO ROAD 55, LEFT TO NEMBE ROAD, INTO P459, RIGHT TO MANDENI TAXI RANK.</p> <p>NOTE: TO ALL ROADS THAT HAVE BEEN MENTIONED ABOVE ARE LOCAL OPERATION, THERE IS PICKING AND SETTING DOWN OF PASSENGERS UNTIL REACHING MANDENI TAXI RANK.</p>

**transport**

Department:
Transport
Province of KwaZulu-Natal

GAZETTE**LGKZNG52-2023-MAR****REGION: ALL**

- | | |
|--------------|--|
| 12.22 | SUNDUMBILI TO ISITHEBE INDUSTRIAL AREA - NULL EXISTING AUTHORITY IN THE CURRENT ROUTE NETWORK ROUTE 10 UNIVERSITY PARK TO REKENS/ ISITHEBE. SUNDUMBILI TO ISITHEBE INDUSTRIAL AREA FROM MANDINI TAXI RANK DRIVE ALONG AS DETAILED IN ROUTE 2 ABOVE THEN AT ISITHEBE TURN LEFT INTO BLUE STREET THEN GO ALONG GREEN STREET THEN DRIVE ALONG ALL THE MAIN STREETS SUCH AS YELLOW STREET , BROWN STREET, ORANGE STREET AND RED STREET.REVERSE ROUTE.FROM AGREED UPON PICK-UP POINTS IN ISITHEBE INDUSTRIAL AREA DRIVE ALONG ALL MAIN STREETS BACK TO THE STARTING POINT USING THE SAME FORWARD ROUTE. |
|--------------|--|



transport

Department:
Transport
Province of KwaZulu-Natal

GAZETTE

LGKZNG52-2023-MAR

REGION: ALL

1) Application Number: APP0151857	2) Gazette Number: LGKZNG52-2023-MAR
3) Applicant: JM NKOMO ID NO. 7503155242080 Association: MANDINI-SUNDUMBILI AND TUGELA TAXI O.A	4) Applicant Address: P O BOX 3077 SUNDUMBILI
5) Existing Licence Holder: NOT APPLICABLE ID NO. NOT APPLICABLE	4491 6) Existing Licence Holder Address: NOT APPLICABLE
7) Type of application: NEW OPERATING LICENCE	8) Operating Licence Number: NOTAVAILABLE
9) Vehicle Type: MINIBUS	10) 1 X 13 (SEATED) + 0 (STANDING)
11) Region: ILEMBE	
12.1	196RCN8500T508 - MANDINI TO OTHINI FROM MANDINI TAXI RANK TURNS LEFT TO P 459, RIGHT TO UNNAMED ROAD, UNTIL REACHING KHENANA, AND RETURN ON THE UNNAMED ROAD, LEFT TO P459 AND THEN TURN RIGHT AND IMMEDIATE LEFT TO MANDINI TAXI RANK. NOTE: TO ALL ROADS THAT HAVE BEEN MENTIONED ABOVE ARE LOCAL OPERATION, THERE IS PICKING AND SETTING DOWN OF PASSENGERS UNTIL REACHING MANDINI TAXI RANK.
12.2	196RCN8500T516 - MANDINI TO VUTHA FROM MANDINI TAXI RANK LEFT TO P 459, LEFT TO UNNAMED ROAD AND RETURN ON AN UNNAMED ROAD, TURN RIGHT TO P459 PASS ISITHEBE CLINIC .PASS NYONI UNTIL REACHING VUTHA AND RETURN BACK WITH P459 TO MANDINI TAXI RANK. NOTE: TO ALL ROADS THAT HAVE BEEN MENTIONED ABOVE ARE LOCAL OPERATION, THERE IS PICKING AND SETTING DOWN OF PASSENGERS UNTIL REACHING MANDINI TAXI RANK.
12.3	196RCN8500T532 - MANDINI TO KWATASI FROM MANDINI TAXI RANK RIGHT TO P459, AND RIGHT TO ROAD 258, RIGHT TO UNNAMED ROAD AND REACH INDIAN VILLAGE, RETURN TO UNNAMED ROAD LEFT TO P458 LEFT TO P569 AND RETURN TO MANDINI TAXI RANK ON THE SAME ROUTE. NOTE: TO ALL ROADS THAT HAVE BEEN MENTIONED ABOVE ARE LOCAL OPERATION, THERE IS PICKING AND SETTING DOWN OF PASSENGERS UNTIL REACHING MANDINI TAXI RANK.
12.4	196RCN8500T540 - MANDINI TO PMB/MSUNDUZI FROM MANDINI TAXI RANK LEFT TO P459, LEFT TO BROXWN STREET, RIGHT TO YELLOW STREET RIGHT TO UNNAMED ROAD PASS UMSUNDUZI RIVER AND RETURN TO UNNAMED STREET, TO YELLOW STREET RIGHT TO GREEN STREET, RIGHT TO P459 INTO MANDINI TAXI RANK. NOTE: TO ALL ROADS THAT HAVE BEEN MENTIONED ABOVE ARE LOCAL OPERATION, THERE IS PICKING AND SETTING DOWN OF PASSENGERS UNTIL REACHING MANDINI TAXI RANK.
12.5	196RCN8500T548 - MANDINI TO MASOMONCO FROM MANDINI TAXI RANK LEFT TO P459, LEFT TO MASOMONCO ROAD, PASS ZITHULELE STORE RIGHT TO P459 AND RIGHT TO MANDINI TAXI RANK. NOTE: TO ALL ROADS THAT HAVE BEEN MENTIONED ABOVE ARE LOCAL OPERATION, THERE IS PICKING AND SETTING DOWN OF PASSENGERS UNTIL REACHING MANDINI TAXI RANK.
12.6	196RCN8500T564 - MANDINI TO WHITE CITY FROM MANDINI TAXI RANK LEFT TO P459 LEFT TO LNKONJANE ROAD, RIGHT TO MAFUNDA ROAD, LEFT TO NEMBE ROAD, RIGHT TO PHUMULA ROAD, RIGHT TO MALANDELA ROAD INTO P459 AND TURN RIGHT TO MANDINI TAXI RANK. NOTE: TO ALL ROADS THAT HAVE BEEN MENTIONED ABOVE ARE LOCAL OPERATION, THERE IS PICKING AND SETTING DOWN OF PASSENGERS UNTIL REACHING MANDINI TAXI RANK.
12.7	196RCN8500T572 - MANDINI TO CHAPPIES FROM MANDINI TAXI RANK LEFT TO P459, LEFT TO NKNONJANE ROAD, RIGHT TO MAFUNDA ROAD, LEFT TO NEMBE ROAD, LEFT TO MASAKHANE ROAD LEFT TO ROAD R116, LEFT TO, GCU MASHE ROAD, RIGHT TO INTSHE ROAD, RIGHT TO MABHENGWANE ROAD, LEFT TO MASAKHANE ROAD, LEFT TO ROAD 92, RIGHT TO EKUTHULENI ROAD, LEFT TO MASAKHANE ROAD, INTO P459 AND RIGHT TO MANDINI TAXI RANK NOTE: TO ALL ROADS THAT HAVE BEEN MENTIONED ABOVE ARE LOCAL OPERATION, THERE IS PICKING AND SETTING DOWN OF PASSENGERS UNTIL REACHING MANDINI TAXI RANK.
12.8	196RCN8500T596 - MANDINI TO IRELAND STREET FROM MANDINI TAXI RANK LEFT TO P459 LEFT TO NKNONJANE STREET, RIGHT TO MAFUNDA STREET, LEFT TO BAMBANANI STREET, RIGHT TO SALVESH ROAD, LEFT TO UMVEVME, RIGHT TO IMBILA ROAD, LEFT TO SIYAKHULA ROAD, RIGHT TO ROAD 67, RIGHT TO NDUMO ROAD, LEFT TO ROAD 61, LEFT TO PHUMULA ROAD AND RETURN ON THE SAME ROUTE TO MANDINI TAXI RANK. NOTE: TO ALL ROADS THAT HAVE BEEN MENTIONED ABOVE ARE LOCAL OPERATION, THERE IS PICKING AND SETTING DOWN OF PASSENGERS UNTIL REACHING MANDINI TAXI RANK.
12.9	21004R2206LS00053101 - CHARTER SERVICE FROM MANDINI TAXI RANK TO POINT WITHIN PROVINCE OF KZN ONLY. NO PICKING UP OR SETTING DOWN OF PASSENGERS EN ROUTE.
12.10	2206WA1205GJ10047523 - MANDINI TO STANGER FROM MANDINI TAXI RANK MAKE USE OF OUTWARD ROUTES AS DETAILED IN ROUTE 1 ABOVE THEN AT AN INTERSECTION OF R102 AND BLYTHEDALE BEACH IN STANGER TURN RIGHT INTO LINK STREET AND RIGHT AGAIN JOINING BALCOMB STREET THEN LEFT INTO STANGER TAXI RANK. RETURN USING THE SAME ROUTE
12.11	2206WA2100DX10047487 - MANDINI TAXI RANK TO MELMOTH TAXI RANK FROM MANDINI TAXI RANK USE THE OUTWARD ROUTES AS STATED IN ROUTE 2 ABOVE THEN ALONG R66/ R34 MELMOTH BECOMING PIET RETIEF STREET TURN RIGHT INTO VICTORIA STREET AND THEN TURN LEFT INTO MELMOTH TAXI RANK. FROM MELMOTH TAXI RANK TURN RIGHT INTO VICTORIA STREET AND LEFT INTO PIET RETIEF STREET BECOMING R66 PROCEED ALONG BACKWARDS TO THE STARTING POINT USING THE SAME FORWARD ROUTE.
12.12	2206WA2202H110047518 - MANDINI TO EMPANGENI FROM MANDINI TAXI RANK EITHER DRIVE ALONG ROAD NO.P459 THEN JOIN ROAD NO.258 TOWARDS R102 NORTHWARDS OR DRIVE ALONG ROAD NO.P459 BECOMING WHITE STREET AT ISITHEBE AND PROCEED ALONG AS DETAILED ABOVE IN ROUTE 2 TOWARDS R102.AT EMPANGENI R102 BECOMES GRANTHAM HIGHWAY THEN TURN RIGHT TOWARDS FOURTH AVENUE CIRCLE THEN LEFT AND DRIVE ALONG TANNER ROAD THEN RIGHT INTO A DRIVE-WAY WHICH LEADS TO EMPANGENI TAXI RANK A AND FINALLY LEFT INTO A LONG DISTANCE TAXI RANK. REVERSE ROUTE: FROM EMPANGENI TAXI RANK JOIN TANNER ROAD THEN TURN LEFT AND DRIVE INTO FOURTH AVENUE CIRCLE AND PROCEED ALONG R102, USE THE SAME FORWARD ROUTE TO DRIVE BACK TO THE STARTING POINT.



transport

Department:
Transport
Province of KwaZulu-Natal

GAZETTE

LGKZNG52-2023-MAR

REGION: ALL

12.13	<p>2206WA2206LS10047529 - MANDINI TAXI RANK TO DURBAN TAXI RANK</p> <p>FROM MANDINI TAXI RANK PROCEED ALONG AN OUTWARD ROAD FROM THE RANK THEN TURN RIGHT INTO ROAD NO.P459, DRIVE ALONG THEN TURN LEFT INTO ROAD NO.258 THEN PROCEED ONTO AN ON RAMP TO R102, TURN LEFT SOUTHWARDS ALONG R102 AT STANGER, TURN LEFT INTO BLYTHDALE BEACH DRIVE ALONG R74 AND THEN JOIN INTO N2 FREEWAY, PROCEED ALONG N2 FREEWAY AND TURN LEFT AT UMHLANGA INTO M41 LEFT INTO M4, THEN PROCEED TOWARDS THE CITY CENTRE ALONG M4 AND TURN RIGHT INTO M17W ARGYLE ROAD THEN LEFT INTO R102 UMGENI ROAD, PROCEED ALONG AND TURN RIGHT INTO LEOPOLD STREET THEN LEFT MARKET ROAD AND THEN JOIN WILLIAMS ROAD, TURN RIGHT INTO SMITH STREET THEN RIGHT INTO WARWICK AVENUE, RIGHT INTO ALICE STREET AND THEN LEFT INTO ALBERT STREET AND PARK ON THE RIGHT INTO THE TEACHER'S CENTRE TAXI RANK.</p> <p>ALTERNATIVE ROUTE</p> <p>FROM MANDINI TAXI RANK PROCEED AS STATED ABOVE IN ROUTE 1.ALONG ROAD NO.258 TURN RIGHT INTO N2 FREEWAY DRIVE ALONG AND AT E.B. CLOETE JUNCTION TURN LEFT INTO N3 TOWARDS EAST THEN JOIN OLD DUTCH ROAD BECOMING ALICE STREET THEN RIGHT INTO MARKET ROAD PROCEED ALONG AND DROP OFF PASSENGERS AT BEREIA STATION THEN PROCEED ALONG WILLIAMS ROAD AND TURN RIGHT INTO SMIT STREET AND PROCEED AS STATED ABOVE TO THE FINAL DESTINATION.</p> <p>RETURN ROUTE</p> <p>FROM TEACHER'S CENTRE TAXI RANK EITHER RIGHT INTO UMGENI ROAD TURN RIGHT INTO LEOPOLD STREET AND JOIN CANONGATE ROAD THEN PROCEED STRAIGHT INTO N3 FREEWAY AND DRIVE BACKWARDS USING THE SAME FORWARD ROUTE AS STATED ABOVE OR DRIVE ALONG UMGENI ROAD THEN PROCEED AS STATED IN THE FORWARD ROUTE ABOVE.</p>
12.14	<p>2206WA2206W900047516 - MANDINI TAXI RANK TO MTUBATUBA TAXI RANK</p> <p>FROM MANDINI TAXI RANK USE THE OUTWARD ROUTES MENTIONED IN ROUTE 2 ABOVE THEN ALONG ROAD NO. 258 TURN LEFT AND PROCEED ALONG N2 FREE WAY, DRIVE ALONG N2 AND AFTER PASSING KWAMSANE TOWNSHIP TURN RIGHT INTO ROAD NO.P237/ R618 PROCEED ALONG THEN TURN LEFT INTO RIVERVIEW ROAD AND THEN RIGHT INTO INYATHI ROAD RIGHT AGAIN INTO INKOSI MTUBATUBA ROAD THEN PROCEED STRAIGHT TO THE TAXI RANK.</p> <p>RETURN ROUTE</p> <p>FROM MTUBATUBA TAXI RANK DRIVE ALONG INKOSI MTUBATUBA ROAD THE TURN LEFT INTO INYATHI ROAD AND THEN DRIVE BACKWARDS USING THE SAME FORWARD ROUTE.</p>
12.15	<p>2206WA2206W900047517 - MANDINI TAXI RANK TO NONGOMA</p> <p>FROM MANDINI TAXI RANK USE THE OUTWARDS ROUTES AS STATED IN ROUTE 2 ABOVE THEN ALONG R66 BECOMING KING DINIZULU HIGHWAY IN ULUNDI WHICH CHANGES BACK TO R66 AFTER PASSING ULUNDI, THEN IN NONGOMA STILL ALONG THE SAME ROUTE TURN LEFT INTO NONGOMA TAXI RANK.</p> <p>REVERSE ROUTE.</p> <p>FROM NONGOMA TAXI RANK TURN RIGHT INTO R66 THEN PROCEED STRAIGHT TO THE STARTING POINT USING THE SAME FORWARD ROUTE.</p>
12.16	<p>2206WA22071T10047514 - MANDINI TO ESHOWE</p> <p>FROM MANDINI TAXI RANK TURN LEFT INTO ROAD NO.P459 BECOMING WHITE STREET AT ISITHEBE WHICH ALSO CHANGES INTO ROAD NO.P265, PROCEED ALONG AND TURN LEFT AND JOIN R102.TURN LEFT AND PROCEED ALONG R66, TURN LEFT INTO ROAD NO.P323 BECOMING JOHN ROSS HIGHWAY THEN RIGHT INTO OSBORNE ROAD AND INTO A ROAD WHICH LEADS TO ESHOWE TAXI RANK.</p> <p>ALTERNATIVE ROUTE:</p> <p>FROM MANDINI TAXI RANK TURN RIGHT INTO ROAD NO.459 TURN LEFT INTO ROAD NO. 258 PROCEED STRAIGHT AND TURN LEFT INTO R102 THEN DRIVE ALONG AS STATED ABOVE TO THE FINAL DESTINATION.</p> <p>ALTERNATIVELY:</p> <p>DRIVE ALONG ROAD NO.258 AND TURN LEFT INTO N2 FREE WAY THEN LEFT INTO R66 ESHOWE DIRECTION AND PROCEED ALONG R66 THEN LEFT TURN INTO KANGELA ROAD AND LEFT TURN IN TO MANGOSUTHU BUTHELEZI DRIVE AND LEFT INTO OSBORNE ROAD THEN RIGHT INTO A ROAD WHICH LEADS TO ESHOWE TAXI RANK.</p> <p>REVERSE ROUTE:</p> <p>FROM ESHOWE TAXI RANK TURN LEFT INTO MAIN ROAD THEN RIGHT INTO JOHN ROSS HIGHWAY BECOMING ROAD NO.P323 AND THEN DRIVE BACKWARDS USING THE SAME FORWARD ROUTE OR FROM JOHN ROSS HIGHWAY PROCEED INTO OSBORNE ROAD, THEN RIGHT INTO MANGOSUTHU BUTHELEZI DRIVE AND RIGHT INTO KANGELA ROAD THEN RIGHT INTO R66 AND DRIVE BACKWARDS USING THE SAME FORWARD ROUTE.</p>
12.17	<p>2206WA22074410047527 - MANDINI TAXI RANK TO MKUZE TAXI RANK</p> <p>FROM MANDINI TAXI RANK MAKE USE OF OUTWARDS ROUTES AS DETAILED IN ROUTES 8 & 9 ABOVE, THEN ALONG R102 PROCEED ALONG AS STATED IN ROUTE 14 ABOVE AND ARRIVE AT MKUZE TAXI RANK.</p>
12.18	<p>2206WA22076I10047489 - MANDINI TAXI RANK TO ULUNDI TAXI RANK</p> <p>FROM MANDINI TAXI RANK USE THE OUTWARD ROUTES AS STATED IN ROUTE 2 ABOVE THEN ALONG R66/ R34 BECOMING R66 WHICH CHANGES INTO KING DINIZULU HIGHWAY IN ULUNDI TURN RIGHT INTO PRINCESS MAGOGO STREET THEN LEFT INTO ULUNDI TAXI RANK.</p> <p>REVERSE ROUTE.</p> <p>FROM ULUNDI TAXI RANK TURN RIGHT INTO PRINCESS MAGOGO STREET THEN LEFT INTO KING DINIZULU HIGHWAY BECOMING R66 THEN DRIVE BACKWARDS ALONG THE SAME FORWARD ROUTE.</p>
12.19	<p>2206WA2207XJ10047520 - MANDINI TAXI RANK TO EMPANGENI TAXI RANK</p> <p>FROM MANDINI TAXI RANK TO EMPANGENI TAXI RANK, TURN RIGHT FROM MANDINI ROBOT, TURN LEFT INTO R102 (N2), TURN RIGHT USING TANNER ROAD TO EMPANGENI TAXI RANK DROP OFF AND PICK UP AT THE RANK, BACK TO MANDINI USING THE SAME ROUTE</p>
12.20	<p>2206WA2209QT00047515 - UNIVERSITY PARK TO REKENS/ISITHEBE, SUNDUMBILI TO ISITHEBE INDUSTRIAL AREA</p> <p>FROM MANDINI TAXI RANK DRIVE ALONG AS DETAILED IN ROUTE 2 ABOVE THEN AT ISITHEBE TURN LEFT INTO BLUE STREET THEN GO ALONG GREEN STREET THEN DRIVE ALONG ALL THE MAIN STREETS SUCH AS YELLOW STREET , BROWN STREET, ORANGE STREET AND RED STREET.</p> <p>RETURN ROUTE</p> <p>FROM AGREED UPON PICK-UP POINTS IN ISITHEBE INDUSTRIAL AREA DRIVE ALONG ALL MAIN STREETS BACK TO THE STARTING POINT USING THE SAME FORWARD ROUTE.</p>
12.21	<p>KZNNRCBC601NS110596 - MANDENI TO REDHILL</p> <p>FROM MANDENI TAXI RANK LEFT TO P459, RIGHT TO NCONJANE ROAD, RIGHT TO MAFUNDA ROAD, LEFT TO BAMBANANI ROAD, LEFT TO INSIMBA ROAD, LEFT TO IMVUBU ROAD, RIGHT TO ROAD 55, LEFT TO NEMBE ROAD, INTO P459, RIGHT TO MANDENI TAXI RANK.</p> <p>NOTE: TO ALL ROADS THAT HAVE BEEN MENTIONED ABOVE ARE LOCAL OPERATION, THERE IS PICKING AND SETTING DOWN OF PASSENGERS UNTIL REACHING MANDENI TAXI RANK.</p>

**transport**

Department:
Transport
Province of KwaZulu-Natal

GAZETTE**LGKZNG52-2023-MAR****REGION: ALL**

- | | |
|-------|--|
| 12.22 | SUNDUMBILI TO ISITHEBE INDUSTRIAL AREA - NULL EXISTING AUTHORITY IN THE CURRENT ROUTE NETWORK ROUTE 10 UNIVERSITY PARK TO REKENS/ ISITHEBE. SUNDUMBILI TO ISITHEBE INDUSTRIAL AREA FROM MANDINI TAXI RANK DRIVE ALONG AS DETAILED IN ROUTE 2 ABOVE THEN AT ISITHEBE TURN LEFT INTO BLUE STREET THEN GO ALONG GREEN STREET THEN DRIVE ALONG ALL THE MAIN STREETS SUCH AS YELLOW STREET , BROWN STREET, ORANGE STREET AND RED STREET.REVERSE ROUTE.FROM AGREED UPON PICK-UP POINTS IN ISITHEBE INDUSTRIAL AREA DRIVE ALONG ALL MAIN STREETS BACK TO THE STARTING POINT USING THE SAME FORWARD ROUTE. |
|-------|--|



transport

Department:
Transport
Province of KwaZulu-Natal

GAZETTE

LGKZNG52-2023-MAR

REGION: ALL

1) Application Number: APP0151858	2) Gazette Number: LGKZNG52-2023-MAR
3) Applicant: AB KHUMALO ID NO. 4611305504086 Association: MANDINI-SUNDUMBILI AND TUGELA TAXI O.A	4) Applicant Address: P.O. BOX 3513 SUNDUMBILI
5) Existing Licence Holder: NOT APPLICABLE ID NO. NOT APPLICABLE	4491 6) Existing Licence Holder Address: NOT APPLICABLE
7) Type of application: NEW OPERATING LICENCE	8) Operating Licence Number: NOTAVAILABLE
9) Vehicle Type: MINIBUS	10) 1 X 15 (SEATED) + 0 (STANDING)
11) Region: ILEMBE	
12.1	196RCN8500T508 - MANDINI TO OTHINI FROM MANDINI TAXI RANK TURNS LEFT TO P 459, RIGHT TO UNNAMED ROAD, UNTIL REACHING KHENANA, AND RETURN ON THE UNNAMED ROAD, LEFT TO P459 AND THEN TURN RIGHT AND IMMEDIATE LEFT TO MANDINI TAXI RANK. NOTE: TO ALL ROADS THAT HAVE BEEN MENTIONED ABOVE ARE LOCAL OPERATION, THERE IS PICKING AND SETTING DOWN OF PASSENGERS UNTIL REACHING MANDINI TAXI RANK.
12.2	196RCN8500T516 - MANDINI TO VUTHA FROM MANDINI TAXI RANK LEFT TO P 459, LEFT TO UNNAMED ROAD AND RETURN ON AN UNNAMED ROAD, TURN RIGHT TO P459 PASS ISITHEBE CLINIC .PASS NYONI UNTIL REACHING VUTHA AND RETURN BACK WITH P459 TO MANDINI TAXI RANK. NOTE: TO ALL ROADS THAT HAVE BEEN MENTIONED ABOVE ARE LOCAL OPERATION, THERE IS PICKING AND SETTING DOWN OF PASSENGERS UNTIL REACHING MANDINI TAXI RANK.
12.3	196RCN8500T532 - MANDINI TO KWATASI FROM MANDINI TAXI RANK RIGHT TO P459, AND RIGHT TO ROAD 258, RIGHT TO UNNAMED ROAD AND REACH INDIAN VILLAGE, RETURN TO UNNAMED ROAD LEFT TO P458 LEFT TO P569 AND RETURN TO MANDINI TAXI RANK ON THE SAME ROUTE. NOTE: TO ALL ROADS THAT HAVE BEEN MENTIONED ABOVE ARE LOCAL OPERATION, THERE IS PICKING AND SETTING DOWN OF PASSENGERS UNTIL REACHING MANDINI TAXI RANK.
12.4	196RCN8500T540 - MANDINI TO PMB/MSUNDUZI FROM MANDINI TAXI RANK LEFT TO P459, LEFT TO BROXWN STREET, RIGHT TO YELLOW STREET RIGHT TO UNNAMED ROAD PASS UMSUNDUZI RIVER AND RETURN TO UNNAMED STREET, TO YELLOW STREET RIGHT TO GREEN STREET, RIGHT TO P459 INTO MANDINI TAXI RANK. NOTE: TO ALL ROADS THAT HAVE BEEN MENTIONED ABOVE ARE LOCAL OPERATION, THERE IS PICKING AND SETTING DOWN OF PASSENGERS UNTIL REACHING MANDINI TAXI RANK.
12.5	196RCN8500T548 - MANDINI TO MASOMONCO FROM MANDINI TAXI RANK LEFT TO P459, LEFT TO MASOMONCO ROAD, PASS ZITHULELE STORE RIGHT TO P459 AND RIGHT TO MANDINI TAXI RANK. NOTE: TO ALL ROADS THAT HAVE BEEN MENTIONED ABOVE ARE LOCAL OPERATION, THERE IS PICKING AND SETTING DOWN OF PASSENGERS UNTIL REACHING MANDINI TAXI RANK.
12.6	196RCN8500T564 - MANDINI TO WHITE CITY FROM MANDINI TAXI RANK LEFT TO P459 LEFT TO LNKONJANE ROAD, RIGHT TO MAFUNDA ROAD, LEFT TO NEMBE ROAD, RIGHT TO PHUMULA ROAD, RIGHT TO MALANDELA ROAD INTO P459 AND TURN RIGHT TO MANDINI TAXI RANK. NOTE: TO ALL ROADS THAT HAVE BEEN MENTIONED ABOVE ARE LOCAL OPERATION, THERE IS PICKING AND SETTING DOWN OF PASSENGERS UNTIL REACHING MANDINI TAXI RANK.
12.7	196RCN8500T572 - MANDINI TO CHAPPIES FROM MANDINI TAXI RANK LEFT TO P459, LEFT TO NKKONJANE ROAD, RIGHT TO MAFUNDA ROAD, LEFT TO NEMBE ROAD, LEFT TO MASAKHANE ROAD LEFT TO ROAD R116, LEFT TO, GCU MASHE ROAD, RIGHT TO INTSHE ROAD, RIGHT TO MABHENGWANE ROAD, LEFT TO MASAKHANE ROAD, LEFT TO ROAD 92, RIGHT TO EKUTHULENI ROAD, LEFT TO MASAKHANE ROAD, INTO P459 AND RIGHT TO MANDINI TAXI RANK NOTE: TO ALL ROADS THAT HAVE BEEN MENTIONED ABOVE ARE LOCAL OPERATION, THERE IS PICKING AND SETTING DOWN OF PASSENGERS UNTIL REACHING MANDINI TAXI RANK.
12.8	196RCN8500T596 - MANDINI TO IRELAND STREET FROM MANDINI TAXI RANK LEFT TO P459 LEFT TO NKKONJANE STREET, RIGHT TO MAFUNDA STREET, LEFT TO BAMBANANI STREET, RIGHT TO SALVESH ROAD, LEFT TO UMVEVME, RIGHT TO IMBILA ROAD, LEFT TO SIYAKHULA ROAD, RIGHT TO ROAD 67, RIGHT TO NDUMO ROAD, LEFT TO ROAD 61, LEFT TO PHUMULA ROAD AND RETURN ON THE SAME ROUTE TO MANDINI TAXI RANK. NOTE: TO ALL ROADS THAT HAVE BEEN MENTIONED ABOVE ARE LOCAL OPERATION, THERE IS PICKING AND SETTING DOWN OF PASSENGERS UNTIL REACHING MANDINI TAXI RANK.
12.9	21004R2206LS00053101 - CHARTER SERVICE FROM MANDINI TAXI RANK TO POINT WITHIN PROVINCE OF KZN ONLY. NO PICKING UP OR SETTING DOWN OF PASSENGERS EN ROUTE.
12.10	2206WA1205GJ10047523 - MANDINI TO STANGER FROM MANDINI TAXI RANK MAKE USE OF OUTWARD ROUTES AS DETAILED IN ROUTE 1 ABOVE THEN AT AN INTERSECTION OF R102 AND BLYTHEDALE BEACH IN STANGER TURN RIGHT INTO LINK STREET AND RIGHT AGAIN JOINING BALCOMB STREET THEN LEFT INTO STANGER TAXI RANK. RETURN USING THE SAME ROUTE
12.11	2206WA2100DX10047487 - MANDINI TAXI RANK TO MELMOTH TAXI RANK FROM MANDINI TAXI RANK USE THE OUTWARD ROUTES AS STATED IN ROUTE 2 ABOVE THEN ALONG R66/ R34 MELMOTH BECOMING PIET RETIEF STREET TURN RIGHT INTO VICTORIA STREET AND THEN TURN LEFT INTO MELMOTH TAXI RANK. FROM MELMOTH TAXI RANK TURN RIGHT INTO VICTORIA STREET AND LEFT INTO PIET RETIEF STREET BECOMING R66 PROCEED ALONG BACKWARDS TO THE STARTING POINT USING THE SAME FORWARD ROUTE.
12.12	2206WA2202H110047518 - MANDINI TO EMPANGENI FROM MANDINI TAXI RANK EITHER DRIVE ALONG ROAD NO.P459 THEN JOIN ROAD NO.258 TOWARDS R102 NORTHWARDS OR DRIVE ALONG ROAD NO.P459 BECOMING WHITE STREET AT ISITHEBE AND PROCEED ALONG AS DETAILED ABOVE IN ROUTE 2 TOWARDS R102.AT EMPANGENI R102 BECOMES GRANTHAM HIGHWAY THEN TURN RIGHT TOWARDS FOURTH AVENUE CIRCLE THEN LEFT AND DRIVE ALONG TANNER ROAD THEN RIGHT INTO A DRIVE-WAY WHICH LEADS TO EMPANGENI TAXI RANK A AND FINALLY LEFT INTO A LONG DISTANCE TAXI RANK. REVERSE ROUTE: FROM EMPANGENI TAXI RANK JOIN TANNER ROAD THEN TURN LEFT AND DRIVE INTO FOURTH AVENUE CIRCLE AND PROCEED ALONG R102, USE THE SAME FORWARD ROUTE TO DRIVE BACK TO THE STARTING POINT.



transport

Department:
Transport
Province of KwaZulu-Natal

GAZETTE

LGKZNG52-2023-MAR

REGION: ALL

12.13	<p>2206WA2206LS10047529 - MANDINI TAXI RANK TO DURBAN TAXI RANK</p> <p>FROM MANDINI TAXI RANK PROCEED ALONG AN OUTWARD ROAD FROM THE RANK THEN TURN RIGHT INTO ROAD NO.P459, DRIVE ALONG THEN TURN LEFT INTO ROAD NO.258 THEN PROCEED ONTO AN ON RAMP TO R102, TURN LEFT SOUTHWARDS ALONG R102, AT STANGER, TURN LEFT INTO BLYTHDALE BEACH DRIVE ALONG R74 AND THEN JOIN INTO N2 FREEWAY, PROCEED ALONG N2 FREEWAY AND TURN LEFT AT UMHLANGA INTO M41 LEFT INTO M4, THEN PROCEED TOWARDS THE CITY CENTRE ALONG M4 AND TURN RIGHT INTO M17W ARGYLE ROAD THEN LEFT INTO R102 UMGENI ROAD, PROCEED ALONG AND TURN RIGHT INTO LEOPOLD STREET THEN LEFT MARKET ROAD AND THEN JOIN WILLIAMS ROAD, TURN RIGHT INTO SMITH STREET THEN RIGHT INTO WARWICK AVENUE, RIGHT INTO ALICE STREET AND THEN LEFT INTO ALBERT STREET AND PARK ON THE RIGHT INTO THE TEACHER'S CENTRE TAXI RANK.</p> <p>ALTERNATIVE ROUTE FROM MANDINI TAXI RANK PROCEED AS STATED ABOVE IN ROUTE 1, ALONG ROAD NO.258 TURN RIGHT INTO N2 FREEWAY DRIVE ALONG AND AT E.B. CLOETE JUNCTION TURN LEFT INTO N3 TOWARDS EAST THEN JOIN OLD DUTCH ROAD BECOMING ALICE STREET THEN RIGHT INTO MARKET ROAD PROCEED ALONG AND DROP OFF PASSENGERS AT BEREA STATION THEN PROCEED ALONG WILLIAMS ROAD AND TURN RIGHT INTO SMIT STREET AND PROCEED AS STATED ABOVE TO THE FINAL DESTINATION.</p> <p>RETURN ROUTE FROM TEACHER'S CENTRE TAXI RANK EITHER RIGHT INTO UMGENI ROAD TURN RIGHT INTO LEOPOLD STREET AND JOIN CANONGATE ROAD THEN PROCEED STRAIGHT INTO N3 FREEWAY AND DRIVE BACKWARDS USING THE SAME FORWARD ROUTE AS STATED ABOVE OR DRIVE ALONG UMGENI ROAD THEN PROCEED AS STATED IN THE FORWARD ROUTE ABOVE.</p>
12.14	<p>2206WA2206W900047516 - MANDINI TAXI RANK TO MTUBATUBA TAXI RANK</p> <p>FROM MANDINI TAXI RANK USE THE OUTWARD ROUTES MENTIONED IN ROUTE 2 ABOVE THEN ALONG ROAD NO. 258 TURN LEFT AND PROCEED ALONG N2 FREE WAY, DRIVE ALONG N2 AND AFTER PASSING KWAMSANE TOWNSHIP TURN RIGHT INTO ROAD NO.P237/ R618 PROCEED ALONG THEN TURN LEFT INTO RIVERVIEW ROAD AND THEN RIGHT INTO INYATHI ROAD RIGHT AGAIN INTO INKOSI MTUBATUBA ROAD THEN PROCEED STRAIGHT TO THE TAXI RANK.</p> <p>RETURN ROUTE FROM MTUBATUBA TAXI RANK DRIVE ALONG INKOSI MTUBATUBA ROAD THE TURN LEFT INTO INYATHI ROAD AND THEN DRIVE BACKWARDS USING THE SAME FORWARD ROUTE.</p>
12.15	<p>2206WA2206W900047517 - MANDINI TAXI RANK TO NONGOMA</p> <p>FROM MANDINI TAXI RANK USE THE OUTWARDS ROUTES AS STATED IN ROUTE 2 ABOVE THEN ALONG R66 BECOMING KING DINIZULU HIGHWAY IN ULUNDI WHICH CHANGES BACK TO R66 AFTER PASSING ULUNDI, THEN IN NONGOMA STILL ALONG THE SAME ROUTE TURN LEFT INTO NONGOMA TAXI RANK.</p> <p>REVERSE ROUTE. FROM NONGOMA TAXI RANK TURN RIGHT INTO R66 THEN PROCEED STRAIGHT TO THE STARTING POINT USING THE SAME FORWARD ROUTE.</p>
12.16	<p>2206WA22071T10047514 - MANDINI TO ESHOWE</p> <p>FROM MANDINI TAXI RANK TURN LEFT INTO ROAD NO.P459 BECOMING WHITE STREET AT ISITHEBE WHICH ALSO CHANGES INTO ROAD NO.P265, PROCEED ALONG AND TURN LEFT AND JOIN R102, TURN LEFT AND PROCEED ALONG R66, TURN LEFT INTO ROAD NO.P323 BECOMING JOHN ROSS HIGHWAY THEN RIGHT INTO OSBORNE ROAD AND INTO A ROAD WHICH LEADS TO ESHOWE TAXI RANK.</p> <p>ALTERNATIVE ROUTE: FROM MANDINI TAXI RANK TURN RIGHT INTO ROAD NO.459 TURN LEFT INTO ROAD NO. 258 PROCEED STRAIGHT AND TURN LEFT INTO R102 THEN DRIVE ALONG AS STATED ABOVE TO THE FINAL DESTINATION.</p> <p>ALTERNATIVELY: DRIVE ALONG ROAD NO.258 AND TURN LEFT INTO N2 FREE WAY THEN LEFT INTO R66 ESHOWE DIRECTION AND PROCEED ALONG R66 THEN LEFT TURN INTO KANGELA ROAD AND LEFT TURN INTO MANGOSUTHU BUTHELEZI DRIVE AND LEFT INTO OSBORNE ROAD THEN RIGHT INTO A ROAD WHICH LEADS TO ESHOWE TAXI RANK.</p> <p>REVERSE ROUTE: FROM ESHOWE TAXI RANK TURN LEFT INTO MAIN ROAD THEN RIGHT INTO JOHN ROSS HIGHWAY BECOMING ROAD NO.P323 AND THEN DRIVE BACKWARDS USING THE SAME FORWARD ROUTE OR FROM JOHN ROSS HIGHWAY PROCEED INTO OSBORNE ROAD, THEN RIGHT INTO MANGOSUTHU BUTHELEZI DRIVE AND RIGHT INTO KANGELA ROAD THEN RIGHT INTO R66 AND DRIVE BACKWARDS USING THE SAME FORWARD ROUTE.</p>
12.17	<p>2206WA22074410047527 - MANDINI TAXI RANK TO MKUZE TAXI RANK</p> <p>FROM MANDINI TAXI RANK MAKE USE OF OUTWARDS ROUTES AS DETAILED IN ROUTES 8 & 9 ABOVE, THEN ALONG R102 PROCEED ALONG AS STATED IN ROUTE 14 ABOVE AND ARRIVE AT MKUZE TAXI RANK.</p>
12.18	<p>2206WA22076I10047489 - MANDINI TAXI RANK TO ULUNDI TAXI RANK</p> <p>FROM MANDINI TAXI RANK USE THE OUTWARD ROUTES AS STATED IN ROUTE 2 ABOVE THEN ALONG R66/ R34 BECOMING R66 WHICH CHANGES INTO KING DINIZULU HIGHWAY IN ULUNDI TURN RIGHT INTO PRINCESS MAGOGO STREET THEN LEFT INTO ULUNDI TAXI RANK.</p> <p>REVERSE ROUTE. FROM ULUNDI TAXI RANK TURN RIGHT INTO PRINCESS MAGOGO STREET THEN LEFT INTO KING DINIZULU HIGHWAY BECOMING R66 THEN DRIVE BACKWARDS ALONG THE SAME FORWARD ROUTE.</p>
12.19	<p>2206WA2207XJ10047520 - MANDINI TAXI RANK TO EMPANGENI TAXI RANK</p> <p>FROM MANDINI TAXI RANK TO EMPANGENI TAXI RANK, TURN RIGHT FROM MANDINI ROBOT, TURN LEFT INTO R102 (N2), TURN RIGHT USING TANNER ROAD TO EMPANGENI TAXI RANK DROP OFF AND PICK UP AT THE RANK, BACK TO MANDINI USING THE SAME ROUTE</p>
12.20	<p>2206WA2209QT00047515 - UNIVERSITY PARK TO REKENS/ISITHEBE, SUNDUMBILI TO ISITHEBE INDUSTRIAL AREA</p> <p>FROM MANDINI TAXI RANK DRIVE ALONG AS DETAILED IN ROUTE 2 ABOVE THEN AT ISITHEBE TURN LEFT INTO BLUE STREET THEN GO ALONG GREEN STREET THEN DRIVE ALONG ALL THE MAIN STREETS SUCH AS YELLOW STREET, BROWN STREET, ORANGE STREET AND RED STREET.</p> <p>RETURN ROUTE FROM AGREED UPON PICK-UP POINTS IN ISITHEBE INDUSTRIAL AREA DRIVE ALONG ALL MAIN STREETS BACK TO THE STARTING POINT USING THE SAME FORWARD ROUTE.</p>
12.21	<p>KZNNRCBC601NS110596 - MANDENI TO REDHILL</p> <p>FROM MANDENI TAXI RANK LEFT TO P459, RIGHT TO NCONJANE ROAD, RIGHT TO MAFUNDA ROAD, LEFT TO BAMBANANI ROAD, LEFT TO INSIMBA ROAD, LEFT TO IMVUBU ROAD, RIGHT TO ROAD 55, LEFT TO NEMBE ROAD, INTO P459, RIGHT TO MANDENI TAXI RANK.</p> <p>NOTE: TO ALL ROADS THAT HAVE BEEN MENTIONED ABOVE ARE LOCAL OPERATION, THERE IS PICKING AND SETTING DOWN OF PASSENGERS UNTIL REACHING MANDENI TAXI RANK.</p>

**transport**

Department:
Transport
Province of KwaZulu-Natal

GAZETTE**LGKZNG52-2023-MAR****REGION: ALL**

- | | |
|--------------|--|
| 12.22 | SUNDUMBILI TO ISITHEBE INDUSTRIAL AREA - NULL EXISTING AUTHORITY IN THE CURRENT ROUTE NETWORK ROUTE 10 UNIVERSITY PARK TO REKENS/ ISITHEBE. SUNDUMBILI TO ISITHEBE INDUSTRIAL AREA FROM MANDINI TAXI RANK DRIVE ALONG AS DETAILED IN ROUTE 2 ABOVE THEN AT ISITHEBE TURN LEFT INTO BLUE STREET THEN GO ALONG GREEN STREET THEN DRIVE ALONG ALL THE MAIN STREETS SUCH AS YELLOW STREET , BROWN STREET, ORANGE STREET AND RED STREET.REVERSE ROUTE.FROM AGREED UPON PICK-UP POINTS IN ISITHEBE INDUSTRIAL AREA DRIVE ALONG ALL MAIN STREETS BACK TO THE STARTING POINT USING THE SAME FORWARD ROUTE. |
|--------------|--|



transport

Department:
Transport
Province of KwaZulu-Natal

GAZETTE

LGKZNG52-2023-MAR

REGION: ALL

1) Application Number: APP0151859	2) Gazette Number: LGKZNG52-2023-MAR
3) Applicant: SG SHABANE ID NO. 7702030336089 Association: MANDINI-SUNDUMBILI AND TUGELA TAXI O.A	4) Applicant Address: P O BOX 74 TUGELA 4490
5) Existing Licence Holder: NOT APPLICABLE ID NO. NOT APPLICABLE	6) Existing Licence Holder Address: NOT APPLICABLE
7) Type of application: NEW OPERATING LICENCE	8) Operating Licence Number: NOTAVAILABLE
9) Vehicle Type: MIDIBUS	10) 1 X 22 (SEATED) + 0 (STANDING)
11) Region: ILEMBE	
12.1	196RCN8500T508 - MANDINI TO OTHINI FROM MANDINI TAXI RANK TURNS LEFT TO P 459, RIGHT TO UNNAMED ROAD, UNTIL REACHING KHENANA, AND RETURN ON THE UNNAMED ROAD, LEFT TO P459 AND THEN TURN RIGHT AND IMMEDIATE LEFT TO MANDINI TAXI RANK. NOTE: TO ALL ROADS THAT HAVE BEEN MENTIONED ABOVE ARE LOCAL OPERATION, THERE IS PICKING AND SETTING DOWN OF PASSENGERS UNTIL REACHING MANDINI TAXI RANK.
12.2	196RCN8500T516 - MANDINI TO VUTHA FROM MANDINI TAXI RANK LEFT TO P 459, LEFT TO UNNAMED ROAD AND RETURN ON AN UNNAMED ROAD, TURN RIGHT TO P459 PASS ISITHEBE CLINIC, PASS NYONI UNTIL REACHING VUTHA AND RETURN BACK WITH P459 TO MANDINI TAXI RANK. NOTE: TO ALL ROADS THAT HAVE BEEN MENTIONED ABOVE ARE LOCAL OPERATION, THERE IS PICKING AND SETTING DOWN OF PASSENGERS UNTIL REACHING MANDINI TAXI RANK.
12.3	196RCN8500T532 - MANDINI TO KWATASI FROM MANDINI TAXI RANK RIGHT TO P459, AND RIGHT TO ROAD 258, RIGHT TO UNNAMED ROAD AND REACH INDIAN VILLAGE, RETURN TO UNNAMED ROAD LEFT TO P458 LEFT TO P569 AND RETURN TO MANDINI TAXI RANK ON THE SAME ROUTE. NOTE: TO ALL ROADS THAT HAVE BEEN MENTIONED ABOVE ARE LOCAL OPERATION, THERE IS PICKING AND SETTING DOWN OF PASSENGERS UNTIL REACHING MANDINI TAXI RANK.
12.4	196RCN8500T540 - MANDINI TO PMB/MSUNDUZI FROM MANDINI TAXI RANK LEFT TO P459, LEFT TO BROXWN STREET, RIGHT TO YELLOW STREET RIGHT TO UNNAMED ROAD PASS UMSUNDUZI RIVER AND RETURN TO UNNAMED STREET, TO YELLOW STREET RIGHT TO GREEN STREET, RIGHT TO P459 INTO MANDINI TAXI RANK. NOTE: TO ALL ROADS THAT HAVE BEEN MENTIONED ABOVE ARE LOCAL OPERATION, THERE IS PICKING AND SETTING DOWN OF PASSENGERS UNTIL REACHING MANDINI TAXI RANK.
12.5	196RCN8500T548 - MANDINI TO MASOMONCO FROM MANDINI TAXI RANK LEFT TO P459, LEFT TO MASOMONCO ROAD, PASS ZITHULELE STORE RIGHT TO P459 AND RIGHT TO MANDINI TAXI RANK. NOTE: TO ALL ROADS THAT HAVE BEEN MENTIONED ABOVE ARE LOCAL OPERATION, THERE IS PICKING AND SETTING DOWN OF PASSENGERS UNTIL REACHING MANDINI TAXI RANK.
12.6	196RCN8500T564 - MANDINI TO WHITE CITY FROM MANDINI TAXI RANK LEFT TO P459 LEFT TO LNKONJANE ROAD, RIGHT TO MAFUNDA ROAD, LEFT TO NEMBE ROAD, RIGHT TO PHUMULA ROAD, RIGHT TO MALANDELA ROAD INTO P459 AND TURN RIGHT TO MANDINI TAXI RANK. NOTE: TO ALL ROADS THAT HAVE BEEN MENTIONED ABOVE ARE LOCAL OPERATION, THERE IS PICKING AND SETTING DOWN OF PASSENGERS UNTIL REACHING MANDINI TAXI RANK.
12.7	196RCN8500T572 - MANDINI TO CHAPPIES FROM MANDINI TAXI RANK LEFT TO P459, LEFT TO NKKONJANE ROAD, RIGHT TO MAFUNDA ROAD, LEFT TO NEMBE ROAD, LEFT TO MASAKHANE ROAD LEFT TO ROAD R116, LEFT TO, GCUMASHE ROAD, RIGHT TO INTSHE ROAD, RIGHT TO MABHENGWANE ROAD, LEFT TO MASAKHANE ROAD, LEFT TO ROAD 92, RIGHT TO EKUTHULENI ROAD. LEFT TO MASAKHANE ROAD, INTO P459 AND RIGHT TO MANDINI TAXI RANK NOTE: TO ALL ROADS THAT HAVE BEEN MENTIONED ABOVE ARE LOCAL OPERATION, THERE IS PICKING AND SETTING DOWN OF PASSENGERS UNTIL REACHING MANDINI TAXI RANK.
12.8	196RCN8500T596 - MANDINI TO IRELAND STREET FROM MANDINI TAXI RANK LEFT TO P459 LEFT TO NKKONJANE STREET, RIGHT TO MAFUNDA STREET, LEFT TO BAMBANANI STREET, RIGHT TO SALVESH ROAD, LEFT TO UMVEVE, RIGHT TO IMBILA ROAD, LEFT TO SIYAKHULA ROAD, RIGHT TO ROAD 67, RIGHT TO NDUMO ROAD, LEFT TO ROAD 61, LEFT TO PHUMULA ROAD AND RETURN ON THE SAME ROUTE TO MANDINI TAXI RANK. NOTE: TO ALL ROADS THAT HAVE BEEN MENTIONED ABOVE ARE LOCAL OPERATION, THERE IS PICKING AND SETTING DOWN OF PASSENGERS UNTIL REACHING MANDINI TAXI RANK.
12.9	21004R2206LS00053101 - CHARTER SERVICE FROM MANDINI TAXI RANK TO POINT WITHIN PROVINCE OF KZN ONLY. NO PICKING UP OR SETTING DOWN OF PASSENGERS EN ROUTE.
12.10	2206WA1205GJ10047523 - MANDINI TO STANGER FROM MANDINI TAXI RANK MAKE USE OF OUTWARD ROUTES AS DETAILED IN ROUTE 1 ABOVE THEN AT AN INTERSECTION OF R102 AND BLYTHDALE BEACH IN STANGER TURN RIGHT INTO LINK STREET AND RIGHT AGAIN JOINING BALCOMB STREET THEN LEFT INTO STANGER TAXI RANK. RETURN USING THE SAME ROUTE
12.11	2206WA2100DX10047487 - MANDINI TAXI RANK TO MELMOTH TAXI RANK FROM MANDINI TAXI RANK USE THE OUTWARD ROUTES AS STATED IN ROUTE 2 ABOVE THEN ALONG R66/ R34 MELMOTH BECOMING PIET RETIEF STREET TURN RIGHT INTO VICTORIA STREET AND THEN TURN LEFT INTO MELMOTH TAXI RANK. FROM MELMOTH TAXI RANK TURN RIGHT INTO VICTORIA STREET AND LEFT INTO PIET RETIEF STREET BECOMING R66 PROCEED ALONG BACKWARDS TO THE STARTING POINT USING THE SAME FORWARD ROUTE.
12.12	2206WA2202H110047518 - MANDINI TO EMPANGENI FROM MANDINI TAXI RANK EITHER DRIVE ALONG ROAD NO.P459 THEN JOIN ROAD NO.258 TOWARDS R102 NORTHWARDS OR DRIVE ALONG ROAD NO.P459 BECOMING WHITE STREET AT ISITHEBE AND PROCEED ALONG AS DETAILED ABOVE IN ROUTE 2 TOWARDS R102,AT EMPANGENI R102 BECOMES GRANTHAM HIGHWAY THEN TURN RIGHT TOWARDS FOURTH AVENUE CIRCLE THEN LEFT AND DRIVE ALONG TANNER ROAD THEN RIGHT INTO A DRIVE-WAY WHICH LEADS TO EMPANGENI TAXI RANK A AND FINALLY LEFT INTO A LONG DISTANCE TAXI RANK. REVERSE ROUTE. FROM EMPANGENI TAXI RANK JOIN TANNER ROAD THEN TURN LEFT AND DRIVE INTO FOURTH AVENUE CIRCLE AND PROCEED ALONG R102, USE THE SAME FORWARD ROUTE TO DRIVE BACK TO THE STARTING POINT.



transport

Department:
Transport
Province of KwaZulu-Natal

GAZETTE

LGKZNG52-2023-MAR

REGION: ALL

12.13	<p>2206WA2206LS10047529 - MANDINI TAXI RANK TO DURBAN TAXI RANK</p> <p>FROM MANDINI TAXI RANK PROCEED ALONG AN OUTWARD ROAD FROM THE RANK THEN TURN RIGHT INTO ROAD NO.P459, DRIVE ALONG THEN TURN LEFT INTO ROAD NO.258 THEN PROCEED ONTO AN ON RAMP TO R102, TURN LEFT SOUTHWARDS ALONG R102 AT STANGER, TURN LEFT INTO BLYTHDALE BEACH DRIVE ALONG R74 AND THEN JOIN INTO N2 FREEWAY, PROCEED ALONG N2 FREEWAY AND TURN LEFT AT UMHLANGA INTO M41 LEFT INTO M4, THEN PROCEED TOWARDS THE CITY CENTRE ALONG M4 AND TURN RIGHT INTO M17W ARGYLE ROAD THEN LEFT INTO R102 UMGENI ROAD, PROCEED ALONG AND TURN RIGHT INTO LEOPOLD STREET THEN LEFT MARKET ROAD AND THEN JOIN WILLIAMS ROAD, TURN RIGHT INTO SMITH STREET THEN RIGHT INTO WARWICK AVENUE, RIGHT INTO ALICE STREET AND THEN LEFT INTO ALBERT STREET AND PARK ON THE RIGHT INTO THE TEACHER'S CENTRE TAXI RANK.</p> <p>ALTERNATIVE ROUTE FROM MANDINI TAXI RANK PROCEED AS STATED ABOVE IN ROUTE 1.ALONG ROAD NO.258 TURN RIGHT INTO N2 FREEWAY DRIVE ALONG AND AT E.B. CLOETE JUNCTION TURN LEFT INTO N3 TOWARDS EAST THEN JOIN OLD DUTCH ROAD BECOMING ALICE STREET THEN RIGHT INTO MARKET ROAD PROCEED ALONG AND DROP OFF PASSENGERS AT BEREIA STATION THEN PROCEED ALONG WILLIAMS ROAD AND TURN RIGHT INTO SMIT STREET AND PROCEED AS STATED ABOVE TO THE FINAL DESTINATION.</p> <p>RETURN ROUTE FROM TEACHER'S CENTRE TAXI RANK EITHER RIGHT INTO UMGENI ROAD TURN RIGHT INTO LEOPOLD STREET AND JOIN CANONGATE ROAD THEN PROCEED STRAIGHT INTO N3 FREEWAY AND DRIVE BACKWARDS USING THE SAME FORWARD ROUTE AS STATED ABOVE OR DRIVE ALONG UMGENI ROAD THEN PROCEED AS STATED IN THE FORWARD ROUTE ABOVE.</p>
12.14	<p>2206WA2206W900047516 - MANDINI TAXI RANK TO MTUBATUBA TAXI RANK</p> <p>FROM MANDINI TAXI RANK USE THE OUTWARD ROUTES MENTIONED IN ROUTE 2 ABOVE THEN ALONG ROAD NO. 258 TURN LEFT AND PROCEED ALONG N2 FREE WAY, DRIVE ALONG N2 AND AFTER PASSING KWAMSANE TOWNSHIP TURN RIGHT INTO ROAD NO.P237/ R618 PROCEED ALONG THEN TURN LEFT INTO RIVERVIEW ROAD AND THEN RIGHT INTO INYATHI ROAD RIGHT AGAIN INTO INKOSI MTUBATUBA ROAD THEN PROCEED STRAIGHT TO THE TAXI RANK.</p> <p>RETURN ROUTE FROM MTUBATUBA TAXI RANK DRIVE ALONG INKOSI MTUBATUBA ROAD THE TURN LEFT INTO INYATHI ROAD AND THEN DRIVE BACKWARDS USING THE SAME FORWARD ROUTE.</p>
12.15	<p>2206WA2206W900047517 - MANDINI TAXI RANK TO NONGOMA</p> <p>FROM MANDINI TAXI RANK USE THE OUTWARDS ROUTES AS STATED IN ROUTE 2 ABOVE THEN ALONG R66 BECOMING KING DINIZULU HIGHWAY IN ULUNDI WHICH CHANGES BACK TO R66 AFTER PASSING ULUNDI, THEN IN NONGOMA STILL ALONG THE SAME ROUTE TURN LEFT INTO NONGOMA TAXI RANK.</p> <p>REVERSE ROUTE. FROM NONGOMA TAXI RANK TURN RIGHT INTO R66 THEN PROCEED STRAIGHT TO THE STARTING POINT USING THE SAME FORWARD ROUTE.</p>
12.16	<p>2206WA22071T10047514 - MANDINI TO ESHOWE</p> <p>FROM MANDINI TAXI RANK TURN LEFT INTO ROAD NO.P459 BECOMING WHITE STREET AT ISITHEBE WHICH ALSO CHANGES INTO ROAD NO.P265, PROCEED ALONG AND TURN LEFT AND JOIN R102.TURN LEFT AND PROCEED ALONG R66, TURN LEFT INTO ROAD NO.P323 BECOMING JOHN ROSS HIGHWAY THEN RIGHT INTO OSBORNE ROAD AND INTO A ROAD WHICH LEADS TO ESHOWE TAXI RANK.</p> <p>ALTERNATIVE ROUTE: FROM MANDINI TAXI RANK TURN RIGHT INTO ROAD NO.459 TURN LEFT INTO ROAD NO. 258 PROCEED STRAIGHT AND TURN LEFT INTO R102 THEN DRIVE ALONG AS STATED ABOVE TO THE FINAL DESTINATION.</p> <p>ALTERNATIVELY: DRIVE ALONG ROAD NO.258 AND TURN LEFT INTO N2 FREE WAY THEN LEFT INTO R66 ESHOWE DIRECTION AND PROCEED ALONG R66 THEN LEFT TURN INTO KANGELA ROAD AND LEFT TURN IN TO MANGOSUTHU BUTHELEZI DRIVE AND LEFT INTO OSBORNE ROAD THEN RIGHT INTO A ROAD WHICH LEADS TO ESHOWE TAXI RANK.</p> <p>REVERSE ROUTE: FROM ESHOWE TAXI RANK TURN LEFT INTO MAIN ROAD THEN RIGHT INTO JOHN ROSS HIGHWAY BECOMING ROAD NO.P323 AND THEN DRIVE BACKWARDS USING THE SAME FORWARD ROUTE OR FROM JOHN ROSS HIGHWAY PROCEED INTO OSBORNE ROAD, THEN RIGHT INTO MANGOSUTHU BUTHELEZI DRIVE AND RIGHT INTO KANGELA ROAD THEN RIGHT INTO R66 AND DRIVE BACKWARDS USING THE SAME FORWARD ROUTE.</p>
12.17	<p>2206WA22074410047527 - MANDINI TAXI RANK TO MKUZE TAXI RANK</p> <p>FROM MANDINI TAXI RANK MAKE USE OF OUTWARDS ROUTES AS DETAILED IN ROUTES 8 & 9 ABOVE, THEN ALONG R102 PROCEED ALONG AS STATED IN ROUTE 14 ABOVE AND ARRIVE AT MKUZE TAXI RANK.</p>
12.18	<p>2206WA22076I10047489 - MANDINI TAXI RANK TO ULUNDI TAXI RANK</p> <p>FROM MANDINI TAXI RANK USE THE OUTWARD ROUTES AS STATED IN ROUTE 2 ABOVE THEN ALONG R66/ R34 BECOMING R66 WHICH CHANGES INTO KING DINIZULU HIGHWAY IN ULUNDI TURN RIGHT INTO PRINCESS MAGOGO STREET THEN LEFT INTO ULUNDI TAXI RANK.</p> <p>REVERSE ROUTE. FROM ULUNDI TAXI RANK TURN RIGHT INTO PRINCESS MAGOGO STREET THEN LEFT INTO KING DINIZULU HIGHWAY BECOMING R66 THEN DRIVE BACKWARDS ALONG THE SAME FORWARD ROUTE.</p>
12.19	<p>2206WA2207XJ10047520 - MANDINI TAXI RANK TO EMPANGENI TAXI RANK</p> <p>FROM MANDINI TAXI RANK TO EMPANGENI TAXI RANK, TURN RIGHT FROM MANDINI ROBOT, TURN LEFT INTO R102 (N2), TURN RIGHT USING TANNER ROAD TO EMPANGENI TAXI RANK DROP OFF AND PICK UP AT THE RANK, BACK TO MANDINI USING THE SAME ROUTE</p>
12.20	<p>2206WA2209QT00047515 - UNIVERSITY PARK TO REKENS/ISITHEBE, SUNDUMBILI TO ISITHEBE INDUSTRIAL AREA</p> <p>FROM MANDINI TAXI RANK DRIVE ALONG AS DETAILED IN ROUTE 2 ABOVE THEN AT ISITHEBE TURN LEFT INTO BLUE STREET THEN GO ALONG GREEN STREET THEN DRIVE ALONG ALL THE MAIN STREETS SUCH AS YELLOW STREET , BROWN STREET, ORANGE STREET AND RED STREET.</p> <p>RETURN ROUTE FROM AGREED UPON PICK-UP POINTS IN ISITHEBE INDUSTRIAL AREA DRIVE ALONG ALL MAIN STREETS BACK TO THE STARTING POINT USING THE SAME FORWARD ROUTE.</p>
12.21	<p>KZNNRCBC601NS110596 - MANDENI TO REDHILL</p> <p>FROM MANDENI TAXI RANK LEFT TO P459, RIGHT TO NCONJANE ROAD, RIGHT TO MAFUNDA ROAD, LEFT TO BAMBANANI ROAD, LEFT TO INSIMBA ROAD, LEFT TO IMVUBU ROAD, RIGHT TO ROAD 55, LEFT TO NEMBE ROAD, INTO P459, RIGHT TO MANDENI TAXI RANK.</p> <p>NOTE: TO ALL ROADS THAT HAVE BEEN MENTIONED ABOVE ARE LOCAL OPERATION, THERE IS PICKING AND SETTING DOWN OF PASSENGERS UNTIL REACHING MANDENI TAXI RANK.</p>

**transport**

Department:
Transport
Province of KwaZulu-Natal

GAZETTE**LGKZNG52-2023-MAR****REGION: ALL**

- | | |
|-------|--|
| 12.22 | SUNDUMBILI TO ISITHEBE INDUSTRIAL AREA - NULL EXISTING AUTHORITY IN THE CURRENT ROUTE NETWORK ROUTE 10 UNIVERSITY PARK TO REKENS/ ISITHEBE. SUNDUMBILI TO ISITHEBE INDUSTRIAL AREA FROM MANDINI TAXI RANK DRIVE ALONG AS DETAILED IN ROUTE 2 ABOVE THEN AT ISITHEBE TURN LEFT INTO BLUE STREET THEN GO ALONG GREEN STREET THEN DRIVE ALONG ALL THE MAIN STREETS SUCH AS YELLOW STREET , BROWN STREET, ORANGE STREET AND RED STREET.REVERSE ROUTE.FROM AGREED UPON PICK-UP POINTS IN ISITHEBE INDUSTRIAL AREA DRIVE ALONG ALL MAIN STREETS BACK TO THE STARTING POINT USING THE SAME FORWARD ROUTE. |
|-------|--|



transport

Department:
Transport
Province of KwaZulu-Natal

GAZETTE

LGKZNG52-2023-MAR

REGION: ALL

1) Application Number: APP0151861	2) Gazette Number: LGKZNG52-2023-MAR
3) Applicant: GT MANQELE ID NO. 5108050594080 Association: MANDINI-SUNDUMBILI AND TUGELA TAXI O.A	4) Applicant Address: P O BOX 4693 MANDENI 4490
5) Existing Licence Holder: NOT APPLICABLE ID NO. NOT APPLICABLE	6) Existing Licence Holder Address: NOT APPLICABLE
7) Type of application: NEW OPERATING LICENCE	8) Operating Licence Number: NOTAVAILABLE
9) Vehicle Type: MINIBUS	10) 1 X 15 (SEATED) + 0 (STANDING)
11) Region: ILEMBE	
12.1	196RCN8500T508 - MANDINI TO OTHINI FROM MANDENI TAXI RANK TURNS LEFT TO P 459, RIGHT TO UNNAMED ROAD, UNTIL REACHING KHENANA, AND RETURN ON THE UNNAMED ROAD, LEFT TO P459 AND THEN TURN RIGHT AND IMMEDIATE LEFT TO MANDENI TAXI RANK. NOTE: TO ALL ROADS THAT HAVE BEEN MENTIONED ABOVE ARE LOCAL OPERATION, THERE IS PICKING AND SETTING DOWN OF PASSENGERS UNTIL REACHING MANDENI TAXI RANK.
12.2	196RCN8500T516 - MANDINI TO VUTHA FROM MANDENI TAXI RANK LEFT TO P 459, LEFT TO UNNAMED ROAD AND RETURN ON AN UNNAMED ROAD, TURN RIGHT TO P459 PASS ISITHEBE CLINIC, PASS NYONI UNTIL REACHING VUTHA AND RETURN BACK WITH P459 TO MANDENI TAXI RANK. NOTE: TO ALL ROADS THAT HAVE BEEN MENTIONED ABOVE ARE LOCAL OPERATION, THERE IS PICKING AND SETTING DOWN OF PASSENGERS UNTIL REACHING MANDENI TAXI RANK.
12.3	196RCN8500T532 - MANDENI TO KWATASI FROM MANDENI TAXI RANK RIGHT TO P459, AND RIGHT TO ROAD 258, RIGHT TO UNNAMED ROAD AND REACH INDIAN VILLAGE, RETURN TO UNNAMED ROAD LEFT TO P458 LEFT TO P569 AND RETURN TO MANDENI TAXI RANK ON THE SAME ROUTE. NOTE: TO ALL ROADS THAT HAVE BEEN MENTIONED ABOVE ARE LOCAL OPERATION, THERE IS PICKING AND SETTING DOWN OF PASSENGERS UNTIL REACHING MANDENI TAXI RANK.
12.4	196RCN8500T540 - MANDINI TO PMB/MSUNDUZI FROM MANDENI TAXI RANK LEFT TO P459, LEFT TO BROXWN STREET, RIGHT TO YELLOW STREET RIGHT TO UNNAMED ROAD PASS UMSUNDUZI RIVER AND RETURN TO UNNAMED STREET, TO YELLOW STREET RIGHT TO GREEN STREET, RIGHT TO P459 INTO MANDENI TAXI RANK. NOTE: TO ALL ROADS THAT HAVE BEEN MENTIONED ABOVE ARE LOCAL OPERATION, THERE IS PICKING AND SETTING DOWN OF PASSENGERS UNTIL REACHING MANDENI TAXI RANK.
12.5	196RCN8500T548 - MANDINI TO MASOMONCO FROM MANDENI TAXI RANK LEFT TO P459, LEFT TO MASOMONCO ROAD, PASS ZITHULELE STORE RIGHT TO P459 AND RIGHT TO MANDENI TAXI RANK. NOTE: TO ALL ROADS THAT HAVE BEEN MENTIONED ABOVE ARE LOCAL OPERATION, THERE IS PICKING AND SETTING DOWN OF PASSENGERS UNTIL REACHING MANDENI TAXI RANK.
12.6	196RCN8500T564 - MANDINI TO WHITE CITY FROM MANDENI TAXI RANK LEFT TO P459 LEFT TO LNKONJANE ROAD, RIGHT TO MAFUNDA ROAD, LEFT TO NEMBE ROAD, RIGHT TO PHUMULA ROAD, RIGHT TO MALANDELA ROAD INTO P459 AND TURN RIGHT TO MANDENI TAXI RANK. NOTE: TO ALL ROADS THAT HAVE BEEN MENTIONED ABOVE ARE LOCAL OPERATION, THERE IS PICKING AND SETTING DOWN OF PASSENGERS UNTIL REACHING MANDENI TAXI RANK.
12.7	196RCN8500T572 - MANDINI TO CHAPPIES FROM MANDENI TAXI RANK LEFT TO P459, LEFT TO NKKONJANE ROAD, RIGHT TO MAFUNDA ROAD, LEFT TO NEMBE ROAD, LEFT TO MASAKHANE ROAD LEFT TO ROAD R116, LEFT TO, GCUMASHE ROAD, RIGHT TO INTSHE ROAD, RIGHT TO MABHENGWANE ROAD, LEFT TO MASAKHANE ROAD, LEFT TO ROAD 92, RIGHT TO EKUTHULENI ROAD. LEFT TO MASAKHANE ROAD, INTO P459 AND RIGHT TO MANDENI TAXI RANK NOTE: TO ALL ROADS THAT HAVE BEEN MENTIONED ABOVE ARE LOCAL OPERATION, THERE IS PICKING AND SETTING DOWN OF PASSENGERS UNTIL REACHING MANDENI TAXI RANK.
12.8	196RCN8500T596 - MANDINI TO IRELAND STREET FROM MANDENI TAXI RANK LEFT TO P459 LEFT TO NKKONJANE STREET, RIGHT TO MAFUNDA STREET, LEFT TO BAMBANANI STREET, RIGHT TO SALVESH ROAD, LEFT TO UMVEVE, RIGHT TO IMBILA ROAD, LEFT TO SIYAKHULA ROAD, RIGHT TO ROAD 67, RIGHT TO NDUMO ROAD, LEFT TO ROAD 61, LEFT TO PHUMULA ROAD AND RETURN ON THE SAME ROUTE TO MANDENI TAXI RANK. NOTE: TO ALL ROADS THAT HAVE BEEN MENTIONED ABOVE ARE LOCAL OPERATION, THERE IS PICKING AND SETTING DOWN OF PASSENGERS UNTIL REACHING MANDENI TAXI RANK.
12.9	21004R2206LS00053101 - CHARTER SERVICE FROM MANDINI TAXI RANK TO POINT WITHIN PROVINCE OF KZN ONLY. NO PICKING UP OR SETTING DOWN OF PASSENGERS EN ROUTE.
12.10	2206WA1205GJ10047523 - MANDINI TO STANGER FROM MANDINI TAXI RANK MAKE USE OF OUTWARD ROUTES AS DETAILED IN ROUTE 1 ABOVE THEN AT AN INTERSECTION OF R102 AND BLYTHDALE BEACH IN STANGER TURN RIGHT INTO LINK STREET AND RIGHT AGAIN JOINING BALCOMB STREET THEN LEFT INTO STANGER TAXI RANK. RETURN USING THE SAME ROUTE
12.11	2206WA2100DX10047487 - MANDINI TAXI RANK TO MELMOTH TAXI RANK FROM MANDINI TAXI RANK USE THE OUTWARD ROUTES AS STATED IN ROUTE 2 ABOVE THEN ALONG R66/ R34 MELMOTH BECOMING PIET RETIEF STREET TURN RIGHT INTO VICTORIA STREET AND THEN TURN LEFT INTO MELMOTH TAXI RANK. FROM MELMOTH TAXI RANK TURN RIGHT INTO VICTORIA STREET AND LEFT INTO PIET RETIEF STREET BECOMING R66 PROCEED ALONG BACKWARDS TO THE STARTING POINT USING THE SAME FORWARD ROUTE.
12.12	2206WA2202H110047518 - MANDINI TO EMPANGENI FROM MANDINI TAXI RANK EITHER DRIVE ALONG ROAD NO.P459 THEN JOIN ROAD NO.258 TOWARDS R102 NORTHWARDS OR DRIVE ALONG ROAD NO.P459 BECOMING WHITE STREET AT ISITHEBE AND PROCEED ALONG AS DETAILED ABOVE IN ROUTE 2 TOWARDS R102,AT EMPANGENI R102 BECOMES GRANTHAM HIGHWAY THEN TURN RIGHT TOWARDS FOURTH AVENUE CIRCLE THEN LEFT AND DRIVE ALONG TANNER ROAD THEN RIGHT INTO A DRIVE-WAY WHICH LEADS TO EMPANGENI TAXI RANK A AND FINALLY LEFT INTO A LONG DISTANCE TAXI RANK. REVERSE ROUTE. FROM EMPANGENI TAXI RANK JOIN TANNER ROAD THEN TURN LEFT AND DRIVE INTO FOURTH AVENUE CIRCLE AND PROCEED ALONG R102, USE THE SAME FORWARD ROUTE TO DRIVE BACK TO THE STARTING POINT.



transport

Department:
Transport
Province of KwaZulu-Natal

GAZETTE

LGKZNG52-2023-MAR

REGION: ALL

12.13	<p>2206WA2206LS10047529 - MANDINI TAXI RANK TO DURBAN TAXI RANK</p> <p>FROM MANDINI TAXI RANK PROCEED ALONG AN OUTWARD ROAD FROM THE RANK THEN TURN RIGHT INTO ROAD NO.P459, DRIVE ALONG THEN TURN LEFT INTO ROAD NO.258 THEN PROCEED ONTO AN ON RAMP TO R102, TURN LEFT SOUTHWARDS ALONG R102.AT STANGER, TURN LEFT INTO BLYTHDALE BEACH DRIVE ALONG R74 AND THEN JOIN INTO N2 FREEWAY, PROCEED ALONG N2 FREEWAY AND TURN LEFT AT UMHLANGA INTO M41 LEFT INTO M4, THEN PROCEED TOWARDS THE CITY CENTRE ALONG M4 AND TURN RIGHT INTO M17W ARGYLE ROAD THEN LEFT INTO R102 UMGENI ROAD, PROCEED ALONG AND TURN RIGHT INTO LEOPOLD STREET THEN LEFT MARKET ROAD AND THEN JOIN WILLIAMS ROAD, TURN RIGHT INTO SMITH STREET THEN RIGHT INTO WARWICK AVENUE, RIGHT INTO ALICE STREET AND THEN LEFT INTO ALBERT STREET AND PARK ON THE RIGHT INTO THE TEACHER'S CENTRE TAXI RANK.</p> <p>ALTERNATIVE ROUTE FROM MANDINI TAXI RANK PROCEED AS STATED ABOVE IN ROUTE 1.ALONG ROAD NO.258 TURN RIGHT INTO N2 FREEWAY DRIVE ALONG AND AT E.B. CLOETE JUNCTION TURN LEFT INTO N3 TOWARDS EAST THEN JOIN OLD DUTCH ROAD BECOMING ALICE STREET THEN RIGHT INTO MARKET ROAD PROCEED ALONG AND DROP OFF PASSENGERS AT BEREIA STATION THEN PROCEED ALONG WILLIAMS ROAD AND TURN RIGHT INTO SMIT STREET AND PROCEED AS STATED ABOVE TO THE FINAL DESTINATION.</p> <p>RETURN ROUTE FROM TEACHER'S CENTRE TAXI RANK EITHER RIGHT INTO UMGENI ROAD TURN RIGHT INTO LEOPOLD STREET AND JOIN CANONGATE ROAD THEN PROCEED STRAIGHT INTO N3 FREEWAY AND DRIVE BACKWARDS USING THE SAME FORWARD ROUTE AS STATED ABOVE OR DRIVE ALONG UMGENI ROAD THEN PROCEED AS STATED IN THE FORWARD ROUTE ABOVE.</p>
12.14	<p>2206WA2206W900047516 - MANDINI TAXI RANK TO MTUBATUBA TAXI RANK</p> <p>FROM MANDINI TAXI RANK USE THE OUTWARD ROUTES MENTIONED IN ROUTE 2 ABOVE THEN ALONG ROAD NO. 258 TURN LEFT AND PROCEED ALONG N2 FREE WAY, DRIVE ALONG N2 AND AFTER PASSING KWAMSANE TOWNSHIP TURN RIGHT INTO ROAD NO.P237/ R618 PROCEED ALONG THEN TURN LEFT INTO RIVERVIEW ROAD AND THEN RIGHT INTO INYATHI ROAD RIGHT AGAIN INTO INKOSI MTUBATUBA ROAD THEN PROCEED STRAIGHT TO THE TAXI RANK.</p> <p>RETURN ROUTE FROM MTUBATUBA TAXI RANK DRIVE ALONG INKOSI MTUBATUBA ROAD THE TURN LEFT INTO INYATHI ROAD AND THEN DRIVE BACKWARDS USING THE SAME FORWARD ROUTE.</p>
12.15	<p>2206WA2206W900047517 - MANDINI TAXI RANK TO NONGOMA</p> <p>FROM MANDINI TAXI RANK USE THE OUTWARDS ROUTES AS STATED IN ROUTE 2 ABOVE THEN ALONG R66 BECOMING KING DINIZULU HIGHWAY IN ULUNDI WHICH CHANGES BACK TO R66 AFTER PASSING ULUNDI, THEN IN NONGOMA STILL ALONG THE SAME ROUTE TURN LEFT INTO NONGOMA TAXI RANK.</p> <p>REVERSE ROUTE. FROM NONGOMA TAXI RANK TURN RIGHT INTO R66 THEN PROCEED STRAIGHT TO THE STARTING POINT USING THE SAME FORWARD ROUTE.</p>
12.16	<p>2206WA22071T10047514 - MANDINI TO ESHOWE</p> <p>FROM MANDINI TAXI RANK TURN LEFT INTO ROAD NO.P459 BECOMING WHITE STREET AT ISITHEBE WHICH ALSO CHANGES INTO ROAD NO.P265, PROCEED ALONG AND TURN LEFT AND JOIN R102.TURN LEFT AND PROCEED ALONG R66, TURN LEFT INTO ROAD NO.P323 BECOMING JOHN ROSS HIGHWAY THEN RIGHT INTO OSBORNE ROAD AND INTO A ROAD WHICH LEADS TO ESHOWE TAXI RANK.</p> <p>ALTERNATIVE ROUTE: FROM MANDINI TAXI RANK TURN RIGHT INTO ROAD NO.459 TURN LEFT INTO ROAD NO. 258 PROCEED STRAIGHT AND TURN LEFT INTO R102 THEN DRIVE ALONG AS STATED ABOVE TO THE FINAL DESTINATION.</p> <p>ALTERNATIVELY: DRIVE ALONG ROAD NO.258 AND TURN LEFT INTO N2 FREE WAY THEN LEFT INTO R66 ESHOWE DIRECTION AND PROCEED ALONG R66 THEN LEFT TURN INTO KANGELA ROAD AND LEFT TURN IN TO MANGOSUTHU BUTHELEZI DRIVE AND LEFT INTO OSBORNE ROAD THEN RIGHT INTO A ROAD WHICH LEADS TO ESHOWE TAXI RANK.</p> <p>REVERSE ROUTE: FROM ESHOWE TAXI RANK TURN LEFT INTO MAIN ROAD THEN RIGHT INTO JOHN ROSS HIGHWAY BECOMING ROAD NO.P323 AND THEN DRIVE BACKWARDS USING THE SAME FORWARD ROUTE OR FROM JOHN ROSS HIGHWAY PROCEED INTO OSBORNE ROAD, THEN RIGHT INTO MANGOSUTHU BUTHELEZI DRIVE AND RIGHT INTO KANGELA ROAD THEN RIGHT INTO R66 AND DRIVE BACKWARDS USING THE SAME FORWARD ROUTE.</p>
12.17	<p>2206WA22074410047527 - MANDINI TAXI RANK TO MKUZE TAXI RANK</p> <p>FROM MANDINI TAXI RANK MAKE USE OF OUTWARDS ROUTES AS DETAILED IN ROUTES 8 & 9 ABOVE, THEN ALONG R102 PROCEED ALONG AS STATED IN ROUTE 14 ABOVE AND ARRIVE AT MKUZE TAXI RANK.</p>
12.18	<p>2206WA22076I10047489 - MANDINI TAXI RANK TO ULUNDI TAXI RANK</p> <p>FROM MANDINI TAXI RANK USE THE OUTWARD ROUTES AS STATED IN ROUTE 2 ABOVE THEN ALONG R66/ R34 BECOMING R66 WHICH CHANGES INTO KING DINIZULU HIGHWAY IN ULUNDI TURN RIGHT INTO PRINCESS MAGOGO STREET THEN LEFT INTO ULUNDI TAXI RANK.</p> <p>REVERSE ROUTE. FROM ULUNDI TAXI RANK TURN RIGHT INTO PRINCESS MAGOGO STREET THEN LEFT INTO KING DINIZULU HIGHWAY BECOMING R66 THEN DRIVE BACKWARDS ALONG THE SAME FORWARD ROUTE.</p>
12.19	<p>2206WA2207XJ10047520 - MANDINI TAXI RANK TO EMPANGENI TAXI RANK</p> <p>FROM MANDINI TAXI RANK TO EMPANGENI TAXI RANK, TURN RIGHT FROM MANDINI ROBOT, TURN LEFT INTO R102 (N2), TURN RIGHT USING TANNER ROAD TO EMPANGENI TAXI RANK DROP OFF AND PICK UP AT THE RANK, BACK TO MANDINI USING THE SAME ROUTE</p>
12.20	<p>2206WA2209QT00047515 - UNIVERSITY PARK TO REKENS/ISITHEBE, SUNDUMBILI TO ISITHEBE INDUSTRIAL AREA</p> <p>FROM MANDINI TAXI RANK DRIVE ALONG AS DETAILED IN ROUTE 2 ABOVE THEN AT ISITHEBE TURN LEFT INTO BLUE STREET THEN GO ALONG GREEN STREET THEN DRIVE ALONG ALL THE MAIN STREETS SUCH AS YELLOW STREET , BROWN STREET, ORANGE STREET AND RED STREET.</p> <p>RETURN ROUTE FROM AGREED UPON PICK-UP POINTS IN ISITHEBE INDUSTRIAL AREA DRIVE ALONG ALL MAIN STREETS BACK TO THE STARTING POINT USING THE SAME FORWARD ROUTE.</p>
12.21	<p>KZNNRCBC601NS110596 - MANDENI TO REDHILL</p> <p>FROM MANDENI TAXI RANK LEFT TO P459, RIGHT TO NCONJANE ROAD, RIGHT TO MAFUNDA ROAD, LEFT TO BAMBANANI ROAD, LEFT TO INSIMBA ROAD, LEFT TO IMVUBU ROAD, RIGHT TO ROAD 55, LEFT TO NEMBE ROAD, INTO P459, RIGHT TO MANDENI TAXI RANK.</p> <p>NOTE: TO ALL ROADS THAT HAVE BEEN MENTIONED ABOVE ARE LOCAL OPERATION, THERE IS PICKING AND SETTING DOWN OF PASSENGERS UNTIL REACHING MANDENI TAXI RANK.</p>

**transport**

Department:
Transport
Province of KwaZulu-Natal

GAZETTE**LGKZNG52-2023-MAR****REGION: ALL**

- | | |
|--------------|--|
| 12.22 | SUNDUMBILI TO ISITHEBE INDUSTRIAL AREA - NULL EXISTING AUTHORITY IN THE CURRENT ROUTE NETWORK ROUTE 10 UNIVERSITY PARK TO REKENS/ ISITHEBE. SUNDUMBILI TO ISITHEBE INDUSTRIAL AREA FROM MANDINI TAXI RANK DRIVE ALONG AS DETAILED IN ROUTE 2 ABOVE THEN AT ISITHEBE TURN LEFT INTO BLUE STREET THEN GO ALONG GREEN STREET THEN DRIVE ALONG ALL THE MAIN STREETS SUCH AS YELLOW STREET , BROWN STREET, ORANGE STREET AND RED STREET.REVERSE ROUTE.FROM AGREED UPON PICK-UP POINTS IN ISITHEBE INDUSTRIAL AREA DRIVE ALONG ALL MAIN STREETS BACK TO THE STARTING POINT USING THE SAME FORWARD ROUTE. |
|--------------|--|



transport

Department:
Transport
Province of KwaZulu-Natal

GAZETTE

LGKZNG52-2023-MAR

REGION: ALL

1) Application Number: APP0151863	2) Gazette Number: LGKZNG52-2023-MAR
3) Applicant: NC MOLEFE ID NO. 5001170724085 Association: MANDINI-SUNDUMBILI AND TUGELA TAXI O.A	4) Applicant Address: PO BOX 3300 MANDINI 4490
5) Existing Licence Holder: NOT APPLICABLE ID NO. NOT APPLICABLE	6) Existing Licence Holder Address: NOT APPLICABLE
7) Type of application: NEW OPERATING LICENCE	8) Operating Licence Number: NOTAVAILABLE
9) Vehicle Type: MINIBUS	10) 1 X 13 (SEATED) + 0 (STANDING)
11) Region: ILEMBE	
12.1	196RCN8500T508 - MANDINI TO OTHINI FROM MANDINI TAXI RANK TURNS LEFT TO P 459, RIGHT TO UNNAMED ROAD, UNTIL REACHING KHENANA, AND RETURN ON THE UNNAMED ROAD, LEFT TO P459 AND THEN TURN RIGHT AND IMMEDIATE LEFT TO MANDINI TAXI RANK. NOTE: TO ALL ROADS THAT HAVE BEEN MENTIONED ABOVE ARE LOCAL OPERATION, THERE IS PICKING AND SETTING DOWN OF PASSENGERS UNTIL REACHING MANDINI TAXI RANK.
12.2	196RCN8500T516 - MANDINI TO VUTHA FROM MANDINI TAXI RANK LEFT TO P 459, LEFT TO UNNAMED ROAD AND RETURN ON AN UNNAMED ROAD, TURN RIGHT TO P459 PASS ISITHEBE CLINIC. PASS NYONI UNTIL REACHING VUTHA AND RETURN BACK WITH P459 TO MANDINI TAXI RANK. NOTE: TO ALL ROADS THAT HAVE BEEN MENTIONED ABOVE ARE LOCAL OPERATION, THERE IS PICKING AND SETTING DOWN OF PASSENGERS UNTIL REACHING MANDINI TAXI RANK.
12.3	196RCN8500T532 - MANDINI TO KWATASI FROM MANDINI TAXI RANK RIGHT TO P459, AND RIGHT TO ROAD 258, RIGHT TO UNNAMED ROAD AND REACH INDIAN VILLAGE, RETURN TO UNNAMED ROAD LEFT TO P458 LEFT TO P569 AND RETURN TO MANDINI TAXI RANK ON THE SAME ROUTE. NOTE: TO ALL ROADS THAT HAVE BEEN MENTIONED ABOVE ARE LOCAL OPERATION, THERE IS PICKING AND SETTING DOWN OF PASSENGERS UNTIL REACHING MANDINI TAXI RANK.
12.4	196RCN8500T540 - MANDINI TO PMB/MSUNDUZI FROM MANDINI TAXI RANK LEFT TO P459, LEFT TO BROXWN STREET, RIGHT TO YELLOW STREET RIGHT TO UNNAMED ROAD PASS UMSUNDUZI RIVER AND RETURN TO UNNAMED STREET, TO YELLOW STREET RIGHT TO GREEN STREET, RIGHT TO P459 INTO MANDINI TAXI RANK. NOTE: TO ALL ROADS THAT HAVE BEEN MENTIONED ABOVE ARE LOCAL OPERATION, THERE IS PICKING AND SETTING DOWN OF PASSENGERS UNTIL REACHING MANDINI TAXI RANK.
12.5	196RCN8500T548 - MANDINI TO MASOMONCO FROM MANDINI TAXI RANK LEFT TO P459, LEFT TO MASOMONCO ROAD, PASS ZITHULELE STORE RIGHT TO P459 AND RIGHT TO MANDINI TAXI RANK. NOTE: TO ALL ROADS THAT HAVE BEEN MENTIONED ABOVE ARE LOCAL OPERATION, THERE IS PICKING AND SETTING DOWN OF PASSENGERS UNTIL REACHING MANDINI TAXI RANK.
12.6	196RCN8500T564 - MANDINI TO WHITE CITY FROM MANDINI TAXI RANK LEFT TO P459 LEFT TO LNKONJANE ROAD, RIGHT TO MAFUNDA ROAD, LEFT TO NEMBE ROAD, RIGHT TO PHUMULA ROAD, RIGHT TO MALANDELA ROAD INTO P459 AND TURN RIGHT TO MANDINI TAXI RANK. NOTE: TO ALL ROADS THAT HAVE BEEN MENTIONED ABOVE ARE LOCAL OPERATION, THERE IS PICKING AND SETTING DOWN OF PASSENGERS UNTIL REACHING MANDINI TAXI RANK.
12.7	196RCN8500T572 - MANDINI TO CHAPPIES FROM MANDINI TAXI RANK LEFT TO P459, LEFT TO NKKONJANE ROAD, RIGHT TO MAFUNDA ROAD, LEFT TO NEMBE ROAD, LEFT TO MASAKHANE ROAD LEFT TO ROAD R116, LEFT TO, GCUMASHE ROAD, RIGHT TO INTSHE ROAD, RIGHT TO MABHENGWANE ROAD, LEFT TO MASAKHANE ROAD, LEFT TO ROAD 92, RIGHT TO EKUTHULENI ROAD. LEFT TO MASAKHANE ROAD, INTO P459 AND RIGHT TO MANDINI TAXI RANK NOTE: TO ALL ROADS THAT HAVE BEEN MENTIONED ABOVE ARE LOCAL OPERATION, THERE IS PICKING AND SETTING DOWN OF PASSENGERS UNTIL REACHING MANDINI TAXI RANK.
12.8	196RCN8500T596 - MANDINI TO IRELAND STREET FROM MANDINI TAXI RANK LEFT TO P459 LEFT TO NKKONJANE STREET, RIGHT TO MAFUNDA STREET, LEFT TO BAMBANANI STREET, RIGHT TO SALVESH ROAD, LEFT TO UMVEMVE, RIGHT TO IMBILA ROAD, LEFT TO SIYAKHULA ROAD, RIGHT TO ROAD 67, RIGHT TO NDUMO ROAD, LEFT TO ROAD 61, LEFT TO PHUMULA ROAD AND RETURN ON THE SAME ROUTE TO MANDINI TAXI RANK. NOTE: TO ALL ROADS THAT HAVE BEEN MENTIONED ABOVE ARE LOCAL OPERATION, THERE IS PICKING AND SETTING DOWN OF PASSENGERS UNTIL REACHING MANDINI TAXI RANK.
12.9	21004R2206LS00053101 - CHARTER SERVICE FROM MANDINI TAXI RANK TO POINT WITHIN PROVINCE OF KZN ONLY. NO PICKING UP OR SETTING DOWN OF PASSENGERS EN ROUTE.
12.10	2206WA1205GJ10047523 - MANDINI TO STANGER FROM MANDINI TAXI RANK MAKE USE OF OUTWARD ROUTES AS DETAILED IN ROUTE 1 ABOVE THEN AT AN INTERSECTION OF R102 AND BLYTHDALE BEACH IN STANGER TURN RIGHT INTO LINK STREET AND RIGHT AGAIN JOINING BALCOMB STREET THEN LEFT INTO STANGER TAXI RANK. RETURN USING THE SAME ROUTE
12.11	2206WA2100DX10047487 - MANDINI TAXI RANK TO MELMOTH TAXI RANK FROM MANDINI TAXI RANK USE THE OUTWARD ROUTES AS STATED IN ROUTE 2 ABOVE THEN ALONG R66/ R34 MELMOTH BECOMING PIET RETIEF STREET TURN RIGHT INTO VICTORIA STREET AND THEN TURN LEFT INTO MELMOTH TAXI RANK. FROM MELMOTH TAXI RANK TURN RIGHT INTO VICTORIA STREET AND LEFT INTO PIET RETIEF STREET BECOMING R66 PROCEED ALONG BACKWARDS TO THE STARTING POINT USING THE SAME FORWARD ROUTE.
12.12	2206WA2202H110047518 - MANDINI TO EMPANGENI FROM MANDINI TAXI RANK EITHER DRIVE ALONG ROAD NO.P459 THEN JOIN ROAD NO.258 TOWARDS R102 NORTHWARDS OR DRIVE ALONG ROAD NO.P459 BECOMING WHITE STREET AT ISITHEBE AND PROCEED ALONG AS DETAILED ABOVE IN ROUTE 2 TOWARDS R102,AT EMPANGENI R102 BECOMES GRANTHAM HIGHWAY THEN TURN RIGHT TOWARDS FOURTH AVENUE CIRCLE THEN LEFT AND DRIVE ALONG TANNER ROAD THEN RIGHT INTO A DRIVE-WAY WHICH LEADS TO EMPANGENI TAXI RANK A AND FINALLY LEFT INTO A LONG DISTANCE TAXI RANK. REVERSE ROUTE. FROM EMPANGENI TAXI RANK JOIN TANNER ROAD THEN TURN LEFT AND DRIVE INTO FOURTH AVENUE CIRCLE AND PROCEED ALONG R102, USE THE SAME FORWARD ROUTE TO DRIVE BACK TO THE STARTING POINT.



transport

Department:
Transport
Province of KwaZulu-Natal

GAZETTE

LGKZNG52-2023-MAR

REGION: ALL

12.13	<p>2206WA2206LS10047529 - MANDINI TAXI RANK TO DURBAN TAXI RANK</p> <p>FROM MANDINI TAXI RANK PROCEED ALONG AN OUTWARD ROAD FROM THE RANK THEN TURN RIGHT INTO ROAD NO.P459, DRIVE ALONG THEN TURN LEFT INTO ROAD NO.258 THEN PROCEED ONTO AN ON RAMP TO R102, TURN LEFT SOUTHWARDS ALONG R102 AT STANGER, TURN LEFT INTO BLYTHDALE BEACH DRIVE ALONG R74 AND THEN JOIN INTO N2 FREEWAY, PROCEED ALONG N2 FREEWAY AND TURN LEFT AT UMHLANGA INTO M41 LEFT INTO M4, THEN PROCEED TOWARDS THE CITY CENTRE ALONG M4 AND TURN RIGHT INTO M17W ARGYLE ROAD THEN LEFT INTO R102 UMGENI ROAD, PROCEED ALONG AND TURN RIGHT INTO LEOPOLD STREET THEN LEFT MARKET ROAD AND THEN JOIN WILLIAMS ROAD, TURN RIGHT INTO SMITH STREET THEN RIGHT INTO WARWICK AVENUE, RIGHT INTO ALICE STREET AND THEN LEFT INTO ALBERT STREET AND PARK ON THE RIGHT INTO THE TEACHER'S CENTRE TAXI RANK.</p> <p>ALTERNATIVE ROUTE FROM MANDINI TAXI RANK PROCEED AS STATED ABOVE IN ROUTE 1.ALONG ROAD NO.258 TURN RIGHT INTO N2 FREEWAY DRIVE ALONG AND AT E.B. CLOETE JUNCTION TURN LEFT INTO N3 TOWARDS EAST THEN JOIN OLD DUTCH ROAD BECOMING ALICE STREET THEN RIGHT INTO MARKET ROAD PROCEED ALONG AND DROP OFF PASSENGERS AT BEREIA STATION THEN PROCEED ALONG WILLIAMS ROAD AND TURN RIGHT INTO SMIT STREET AND PROCEED AS STATED ABOVE TO THE FINAL DESTINATION.</p> <p>RETURN ROUTE FROM TEACHER'S CENTRE TAXI RANK EITHER RIGHT INTO UMGENI ROAD TURN RIGHT INTO LEOPOLD STREET AND JOIN CANONGATE ROAD THEN PROCEED STRAIGHT INTO N3 FREEWAY AND DRIVE BACKWARDS USING THE SAME FORWARD ROUTE AS STATED ABOVE OR DRIVE ALONG UMGENI ROAD THEN PROCEED AS STATED IN THE FORWARD ROUTE ABOVE.</p>
12.14	<p>2206WA2206W900047516 - MANDINI TAXI RANK TO MTUBATUBA TAXI RANK</p> <p>FROM MANDINI TAXI RANK USE THE OUTWARD ROUTES MENTIONED IN ROUTE 2 ABOVE THEN ALONG ROAD NO. 258 TURN LEFT AND PROCEED ALONG N2 FREE WAY, DRIVE ALONG N2 AND AFTER PASSING KWAMSANE TOWNSHIP TURN RIGHT INTO ROAD NO.P237/ R618 PROCEED ALONG THEN TURN LEFT INTO RIVERVIEW ROAD AND THEN RIGHT INTO INYATHI ROAD RIGHT AGAIN INTO INKOSI MTUBATUBA ROAD THEN PROCEED STRAIGHT TO THE TAXI RANK.</p> <p>RETURN ROUTE FROM MTUBATUBA TAXI RANK DRIVE ALONG INKOSI MTUBATUBA ROAD THE TURN LEFT INTO INYATHI ROAD AND THEN DRIVE BACKWARDS USING THE SAME FORWARD ROUTE.</p>
12.15	<p>2206WA2206W900047517 - MANDINI TAXI RANK TO NONGOMA</p> <p>FROM MANDINI TAXI RANK USE THE OUTWARDS ROUTES AS STATED IN ROUTE 2 ABOVE THEN ALONG R66 BECOMING KING DINIZULU HIGHWAY IN ULUNDI WHICH CHANGES BACK TO R66 AFTER PASSING ULUNDI, THEN IN NONGOMA STILL ALONG THE SAME ROUTE TURN LEFT INTO NONGOMA TAXI RANK.</p> <p>REVERSE ROUTE. FROM NONGOMA TAXI RANK TURN RIGHT INTO R66 THEN PROCEED STRAIGHT TO THE STARTING POINT USING THE SAME FORWARD ROUTE.</p>
12.16	<p>2206WA22071T10047514 - MANDINI TO ESHOWE</p> <p>FROM MANDINI TAXI RANK TURN LEFT INTO ROAD NO.P459 BECOMING WHITE STREET AT ISITHEBE WHICH ALSO CHANGES INTO ROAD NO.P265, PROCEED ALONG AND TURN LEFT AND JOIN R102.TURN LEFT AND PROCEED ALONG R66, TURN LEFT INTO ROAD NO.P323 BECOMING JOHN ROSS HIGHWAY THEN RIGHT INTO OSBORNE ROAD AND INTO A ROAD WHICH LEADS TO ESHOWE TAXI RANK.</p> <p>ALTERNATIVE ROUTE: FROM MANDINI TAXI RANK TURN RIGHT INTO ROAD NO.459 TURN LEFT INTO ROAD NO. 258 PROCEED STRAIGHT AND TURN LEFT INTO R102 THEN DRIVE ALONG AS STATED ABOVE TO THE FINAL DESTINATION.</p> <p>ALTERNATIVELY: DRIVE ALONG ROAD NO.258 AND TURN LEFT INTO N2 FREE WAY THEN LEFT INTO R66 ESHOWE DIRECTION AND PROCEED ALONG R66 THEN LEFT TURN INTO KANGELA ROAD AND LEFT TURN IN TO MANGOSUTHU BUTHELEZI DRIVE AND LEFT INTO OSBORNE ROAD THEN RIGHT INTO A ROAD WHICH LEADS TO ESHOWE TAXI RANK.</p> <p>REVERSE ROUTE: FROM ESHOWE TAXI RANK TURN LEFT INTO MAIN ROAD THEN RIGHT INTO JOHN ROSS HIGHWAY BECOMING ROAD NO.P323 AND THEN DRIVE BACKWARDS USING THE SAME FORWARD ROUTE OR FROM JOHN ROSS HIGHWAY PROCEED INTO OSBORNE ROAD, THEN RIGHT INTO MANGOSUTHU BUTHELEZI DRIVE AND RIGHT INTO KANGELA ROAD THEN RIGHT INTO R66 AND DRIVE BACKWARDS USING THE SAME FORWARD ROUTE.</p>
12.17	<p>2206WA22074410047527 - MANDINI TAXI RANK TO MKUZE TAXI RANK</p> <p>FROM MANDINI TAXI RANK MAKE USE OF OUTWARDS ROUTES AS DETAILED IN ROUTES 8 & 9 ABOVE, THEN ALONG R102 PROCEED ALONG AS STATED IN ROUTE 14 ABOVE AND ARRIVE AT MKUZE TAXI RANK.</p>
12.18	<p>2206WA22076I10047489 - MANDINI TAXI RANK TO ULUNDI TAXI RANK</p> <p>FROM MANDINI TAXI RANK USE THE OUTWARD ROUTES AS STATED IN ROUTE 2 ABOVE THEN ALONG R66/ R34 BECOMING R66 WHICH CHANGES INTO KING DINIZULU HIGHWAY IN ULUNDI TURN RIGHT INTO PRINCESS MAGOGO STREET THEN LEFT INTO ULUNDI TAXI RANK.</p> <p>REVERSE ROUTE. FROM ULUNDI TAXI RANK TURN RIGHT INTO PRINCESS MAGOGO STREET THEN LEFT INTO KING DINIZULU HIGHWAY BECOMING R66 THEN DRIVE BACKWARDS ALONG THE SAME FORWARD ROUTE.</p>
12.19	<p>2206WA2207XJ10047520 - MANDINI TAXI RANK TO EMPANGENI TAXI RANK</p> <p>FROM MANDINI TAXI RANK TO EMPANGENI TAXI RANK, TURN RIGHT FROM MANDINI ROBOT, TURN LEFT INTO R102 (N2), TURN RIGHT USING TANNER ROAD TO EMPANGENI TAXI RANK DROP OFF AND PICK UP AT THE RANK, BACK TO MANDINI USING THE SAME ROUTE</p>
12.20	<p>2206WA2209QT00047515 - UNIVERSITY PARK TO REKENS/ISITHEBE, SUNDUMBILI TO ISITHEBE INDUSTRIAL AREA</p> <p>FROM MANDINI TAXI RANK DRIVE ALONG AS DETAILED IN ROUTE 2 ABOVE THEN AT ISITHEBE TURN LEFT INTO BLUE STREET THEN GO ALONG GREEN STREET THEN DRIVE ALONG ALL THE MAIN STREETS SUCH AS YELLOW STREET , BROWN STREET, ORANGE STREET AND RED STREET.</p> <p>RETURN ROUTE FROM AGREED UPON PICK-UP POINTS IN ISITHEBE INDUSTRIAL AREA DRIVE ALONG ALL MAIN STREETS BACK TO THE STARTING POINT USING THE SAME FORWARD ROUTE.</p>
12.21	<p>KZNNRCBC601NS110596 - MANDENI TO REDHILL</p> <p>FROM MANDENI TAXI RANK LEFT TO P459, RIGHT TO NCONJANE ROAD, RIGHT TO MAFUNDA ROAD, LEFT TO BAMBANANI ROAD, LEFT TO INSIMBA ROAD, LEFT TO IMVUBU ROAD, RIGHT TO ROAD 55, LEFT TO NEMBE ROAD, INTO P459, RIGHT TO MANDENI TAXI RANK.</p> <p>NOTE: TO ALL ROADS THAT HAVE BEEN MENTIONED ABOVE ARE LOCAL OPERATION, THERE IS PICKING AND SETTING DOWN OF PASSENGERS UNTIL REACHING MANDENI TAXI RANK.</p>

**transport**

Department:
Transport
Province of KwaZulu-Natal

GAZETTE**LGKZNG52-2023-MAR****REGION: ALL**

- | | |
|--------------|--|
| 12.22 | SUNDUMBILI TO ISITHEBE INDUSTRIAL AREA - NULL EXISTING AUTHORITY IN THE CURRENT ROUTE NETWORK ROUTE 10 UNIVERSITY PARK TO REKENS/ ISITHEBE. SUNDUMBILI TO ISITHEBE INDUSTRIAL AREA FROM MANDINI TAXI RANK DRIVE ALONG AS DETAILED IN ROUTE 2 ABOVE THEN AT ISITHEBE TURN LEFT INTO BLUE STREET THEN GO ALONG GREEN STREET THEN DRIVE ALONG ALL THE MAIN STREETS SUCH AS YELLOW STREET , BROWN STREET, ORANGE STREET AND RED STREET.REVERSE ROUTE.FROM AGREED UPON PICK-UP POINTS IN ISITHEBE INDUSTRIAL AREA DRIVE ALONG ALL MAIN STREETS BACK TO THE STARTING POINT USING THE SAME FORWARD ROUTE. |
|--------------|--|



transport

Department:
Transport
Province of KwaZulu-Natal

GAZETTE

LGKZNG52-2023-MAR

REGION: ALL

1) Application Number: APP0151881	2) Gazette Number: LGKZNG52-2023-MAR
3) Applicant: MM NDLOVU ID NO. 7408175521085 Association: MAHLABATHINI-ULUNDI TRANS. ASSOCIATION	4) Applicant Address: P O BOX 181 MAHLABATHINI 3865
5) Existing Licence Holder: NOT APPLICABLE ID NO. NOT APPLICABLE	6) Existing Licence Holder Address: NOT APPLICABLE
7) Type of application: NEW OPERATING LICENCE	8) Operating Licence Number: NOTAVAILABLE
9) Vehicle Type: MINIBUS	10) 1 X 15 (SEATED) + 0 (STANDING)
11) Region: ZULULAND	
12.1	2206YH11008Z10051912 - ULUNDI TO JOHANNESBURG FROM ULUNDI PLAZA TAXI RANK JOIN PRINCESS MAGOGO ROAD AND JOIN R66 SOUTH, PROCEED AND JOIN R34 NORTH, JOIN N11 NORTH TO R23 PASSING VOLKRUST AND JOIN N3 NORTH AND TURN LEFT INTO VOSLOORUS TAXI RANK, OFFLOAD AND REJOIN N3 NORTH. JOIN M1 NORTH INTO M2 EAST TURNING INTO RISSIK STREET PROCEED AND TURN RIGHT INTO DEVILLIERS STREET AND TURN LEFT INTO WANDERERS STREET, PARK CITY TAXI RANK, OFF-LOAD AND LOAD. RETURN TO ULUNDI PLAZA TAXI RANK USING THE SAME ROUTE.
12.2	2206YH21004R10051909 - ULUNDI TO DURBAN FROM ULUNDI PLAZA TAXI RANK JOIN PRINCESS MAGOGO ROAD AND JOIN R66, PROCEED LEFT ALONG R66 UNTIL JOINING DOKODWENI RAM PLAZA STRAIGHT INTO N3. PROCEED ALONG N3 UNTIL DURBAN, TURN LEFT INTO ALICE STREET AND OFF-LOAD. TURN RIGHT UMNGENI ROAD (R102) AND TURN RIGHT INTO OSBORNE TAXI RANK (DURBAN STATION) OFF-LOAD AND LOAD, PROCEED WITH STAMFORD HILL ROAD AND TURN RIGHT INTO ARGYLE STREET (M4) NORTH COAST, TURN LEFT INTO UMHLANGA RIDGE INTO N2 NORTH OR PROCEED WITH M4 NORTH AND JOIN N2 NORTH AT BALLITO JUNCTION. RETURN TO ULUNDI PLAZA TAXI RANK USING THE SAME ROUTE.
12.3	2206YH2206Y410051906 - ULUNDI TO MELMOTH FROM ULUNDI PLAZA TAXI RANK JOIN PRINCESS MAGOGO ROAD AND PROCEED TO KIND DINIZULU HIGHWAY (R66) AND JOIN R34, TURN LEFT TO MELMOTH, TURN LEFT INTO VICTORIA STREET INTO MELMOTH TAXI RANK. RETURN TO ULUNDI PLAZA TAXI RANK USING THE SAME ROUTE.
12.4	2206YH2206YH00051915 - ULUNDI TO NQUTHU VIA BABANANGO FROM ULUNDI PLAZA TAXI RANK JOIN PRINCESS MAGOGO ROAD AND JOIN R66 SOUTH AND JOIN R68 TO BABANANGO, OFF-LOAD AT BABANANGO TAXI RANK. PROCEED ALONG R68 TO NQUTHU TAXI RANK, OFF-LOAD AND LOAD. RETURN BACK TO ULUNDI PLAZA TAXI RANK USING THE SAME ROUTE.
12.5	2206YH22076I10051908 - ULUNDI TO NONGOMA FROM ULUNDI PLAZA TAXI RANK JOIN PRINCESS MAGOGO ROAD AND PROCEED TO KIND DINIZULU HIGHWAY, TURN RIGHT INTO R66 AND PROCEED TO NONGOMA, OFF-LOAD AND LOAD. RETURN TO ULUNDI PLAZA TAXI RANK USING THE SAME ROUTE.
12.6	2206YH2207EP10051913 - ULUNDI TO NKANDLA FROM ULUNDI PLAZA TAXI RANK JOIN PRINCESS MAGOGO ROAD AND JOIN R66 SOUTH AND JOIN R68 NORTH. TURN LEFT INTO NKANDLA ROAD AND PROCEED TO NKANDLA TAXI RANK, OFF-LOAD AND LOAD. RETURN TO ULUNDI PLAZA TAXI RANK USING THE SAME ROUTE.
12.7	2206YH2207J510051907 - ULUNDI TO VRYHEID FROM ULUNDI PLAZA TAXI RANK JOIN PRINCESS MAGOGO ROAD AND PROCEED TO KIND DINIZULU HIGHWAY (R66). TURN LEFT INTO R34 AND PROCEED ALONG THE ROAD INTO VRYHEID AND JOIN CHURCH STREET INTO VRYHEID PLAZA TAXI RANK, OFF-LOAD AND LOAD. PROCEED TO STRETCH CRESCENT STREET DIRECT TO THE RAILWAY STATION TAXI RANK. RETURN TO ULUNDI PLAZA TAXI RANK USING THE SAME ROUTE.
12.8	2206YH2207XJ10051905 - ULUNDI TO EMPANGENI FROM ULUNDI PLAZA TAXI RANK JOIN PRINCESS MAGOGO ROAD AND PROCEED TO KIND DINIZULU HIGHWAY (R66) AND JOIN R34 AND TURN INTO BIYELA STREET TO OK TAXI RANK, OFFLOADING AND LOADING, REJOIN R34 TO MAXWELL OLD TAXI RANK LOAD AND OFF-LOAD. RETURN TO ULUNDI PLAZA TAXI RANK USING THE SAME ROUTE.
12.9	2206YH2209QU10051910 - ULUNDI TO MANDINI FROM ULUNDI PLAZA TAXI RANK JOIN PRINCESS MAGOGO ROAD AND JOIN R66, PROCEED UNTIL JOINING R102 AND TURN RIGHT PASSING GINGINDLOVU, TURN RIGHT INTO MANDINI ROAD AND PROCEED TO MANDINI PLAZA TAXI RANK. RETURN TO ULUNDI PLAZA TAXI RANK USING THE SAME ROUTE.
12.10	KZPRERC2797030 - ULUNDI TO MABEDLANA (LOCAL) FROM ULUNDI PLAZA TAXI RANK TURN RIGHT TO JOIN PRINCESS MAGOGO CROSS KING DINIZULU GO STRAIGHT AND TURN LEFT WITH INKOSI GUMEDE STREET WHICH BECOMES UMKHULUTSHANE STREET AND TURN TO JOIN P734 ROAD TO NDLOVANE HIGH SCHOOL ROAD.GO STRAIGHT, LOADING AND OFFLOADING ALONG THE ROAD, TURN RIGHT ON THE RESERVOIR TANKS TOWARDS MHLAHLANE RESERVE LOADING AND OFFLOADING ALONG THE ROAD AND TURN BACK TO ULUNDI PLAZA TAXI RANK USING THE SAME ROUTE.
12.11	KZPRERC2797079 - ULUNDI TO MKHAZANA (LOCAL) FROM ULUNDI PLAZA TAXI RANK TURN RIGHT TO JOIN PRINCESS MAGOGO CROSS KING DINIZULU STRAIGHT TO MKHAZANE LOADING AND OFF-LOADING ALONG THE ROAD STRAIGHT AND PASS MAQHINGA HIGH SCHOOL TURN RIGHT TOWARDS GODLUMKHONTO PRIMARY SCHOOL AND TURN BACK TOWARDS WHITE UMFOLOZI BRIDGE TOWARDS KWAMJIBHA RESERVE AND TURN BACK TO ULUNDI PLAZA TAXI RANK USING THE SAME ROUTE.
12.12	KZPRERC2797128 - ULUNDI TO UNIT A (LOCAL) FROM ULUNDI PLAZA TAXI RANK TURN RIGHT TO JOIN PRINCESS MAGOGO AND TURN LEFT TO JOIN KING DINIZULU STREET, TURN LEFT TO JOIN MNYAMANA ROAD TURN LEFT TO JOIN MFOLOZI STREET AND TURN BACK TO ULUNDI PLAZA TAXI RANK USING THE SAME ROUTE.
12.13	KZPRERC2797177 - ULUNDI TO UNIT C & D (LOCAL) FROM ULUNDI PLAZA TAXI RANK TURN RIGHT TO JOIN PRINCESS MAGOGO STREET AND TURN LEFT JOIN KING ZWELITHINI STREET PROCEED AND PASS UNIT C LOADING AND OFF LOADING ALONG THE ROAD PASS, PRINCE DABULAMANZI SCHOOL TURN RIGHT TO JOIN KING SHAKA STREET TO SECTION D AND TURN LEFT TO JOIN DR. DENNIS MADIDE STREET PROCEEDING TO EMTHONJANENI STREET LOADING AND OFF LOADING ALONG THE ROAD TURN RIGHT TO JOIN F.T MDLALOSE STREET LOADING AND OFF LOADING ALONG THE ROAD. TURN BACK TO ULUNDI PLAZA TAXI RANK USING THE SAME ROUTE.
12.14	KZPRERC2797226 - ULUNDI TO MASHONA (LOCAL) FROM ULUNDI PLAZA TAXI RANK TURN RIGHT TO JOIN PRINCESS MAGOGO AND TURN RIGHT TO JOIN KING DINIZULU ROAD LOADING AND OFF LOADING ALONG THE ROAD, PASS MAHLABATHINI PRIMARY SCHOOL TURN RIGHT TO JOIN P702 LOADING AND OFF LOADING ALONG THE ROAD PROCEED TO ST. FRANCIS HOSPITAL AND TURN BACK TO ULUNDI PLAZA TAXI RANK USING THE SAME ROUTE.



transport

Department:
Transport
Province of KwaZulu-Natal

GAZETTE

LGKZNG52-2023-MAR

REGION: ALL

12.15	KZPRERC2797275 - ULUNDI TO NCONJENI (LOCAL) FROM ULUNDI PLAZA TAXI RANK TURN RIGHT TO JOIN PRINCESS MAGOGO STREET AND TURN RIGHT TO JOIN KING DINIZULU AND TURN LEFT TO JOIN P244MAYIWANE-MASHONA JUNCTION TURN RIGHT WITH D1721 TO NCONJENI HOSPITAL LOADING AND OFF LOADING ALONG THE ROAD PROCEED TO KWAPHINDANGENE RESERVE LOADING AND OFF LOADING ALONG THE ROAD, PROCEED TO KWANGILAZI STORE LOADING AND OFF LOADING ALONG THE ROAD, PROCEED WITH D1717 TO VEZUNYAWO AND NOMDIYA AND TURN RIGHT WITH P244 BACK TO ULUNDI PLAZA TAXI RANK USING THE SAME ROUTE.
12.16	KZPRERC2797324 - ULUNDI TO NHLAZATSHE (LOCAL) FROM ULUNDI PLAZA TAXI RANK TURN RIGHT TO JOIN PRINCESS MAGOGO STREET AND TURN RIGHT TO JOIN KING DINIZULU STREET AND TURN LEFT WITH P244 PROCEED TO MHLAHLANE RESERVE LOADING AND OFF LOADING ALONG THE ROAD, PASS THWASANE HIGH SCHOOL PROCEED TO NHLAZATSHE RESERVE LOADING AND OFF LOADING ALONG THE ROAD AND TURN BACK TO ULUNDI PLAZA TAXI RANK USING THE SAME ROUTES.
12.17	KZPRERC2797373 - ULUNDI TO XOLO \ LOMO (LOCAL) FROM ULUNDI PLAZA TAXI RANK TURN RIGHT TO JOIN PRINCESS MAGOGO STREET AND TURN RIGHT TO JOIN KING DINIZULU HIGHWAY AND TURN RIGHT TO JOIN P702 PROCEED AND PASS MASHONA, PASS ST FRANSIS, PASS KWAVUTHELA RESERVE, LOADING AND OFF LOADING ALONG THE ROAD AND PROCEED TO XOLO LOADING AND OFF LOADING ALONG THE ROAD PROCEED TO ISPHIVA RESERVE LOMO LOADING AND OFF LOADING ALONG THE ROAD AND TURN LEFT TO XASANA RESERVE LOADING AND OFF LOADING ALONG THE ROAD AND TURN BACK TO P702 PROCEED TO LOMO RESERVE LOADING AND OFF LOADING ALONG THE ROAD, PROCEED TO ISIPHIVA RESERVE LOADING AND OFF LOADING ALONG THE ROAD PROCEED WITH P702 AND PASS LOMO CLINIC LOADING AND OFF LOADING ALONG THE ROAD AND PASS MTHUNZIWOXOLO SCHOOL PROCEED WITH P702 LOADING AND OFF LOADING ALONG THE ROAD AND TURN BACK TO ULUNDI PLAZA TAXI RANK USING THE SAME ROUTE.
12.18	KZPRERC2797422 - ULUNDI TO NTANDAKUWELA (LOCAL) FROM ULUNDI PLAZA TAXI RANK TURN RIGHT TO JOIN PRINCESS MAGOGO STREET AND TURN RIGHT TO JOIN KING DINIZULU HIGHWAY, TURN RIGHT TO JOIN P702 AND PROCEED TO NTANDAKUWELA RESERVE LOADING AND OFF LOADING ALONG THE ROAD, PROCEED TO MANEKWANE RESERVE LOADING AND OFF LOADING ALONG THE ROAD, PROCEED TO SANGOYANE RESERVE LOADING AND OFF LOADING AND OFF LOADING ALONG THE ROAD AND TURN BACK TO ULUNDI - PLAZA TAXI RANK USING THE SAME ROUTE.
12.19	KZPRERC2797471 - ULUNDI TO WELA (LOCAL) FROM ULUNDI-PLAZA TAXI RANK TURN RIGHT TO JOIN PRINCESS MAGOGO STREET AND TURN RIGHT TO JOIN KING DINIZULU AND TURN RIGHT WITH P702 AND TURN RIGHT TO WELA RESERVE LOADING AND OFF LOADING ALONG THE ROAD, PASS WELA PRIMARY SCHOOL AND TURN BACK WITH SAME ROUTE TO ULUNDI-PLAZA TAXI RANK.
12.20	KZPRERC2797520 - ULUNDI TO ZONDELA (LOCAL) FROM ULUNDI - PLAZA TAXI RANK TURN LEFT TO JOIN PRINCESS MAGOGO AND TURN LEFT TO JOIN KING ZWELITHINI ROAD, AND TURN RIGHT TO JOIN KING MPANDE STREET, PASS KING MAGEBA PUBLIC SCHOOL AND BACK TO ULUNDI - PLAZA TAXI RANK WITH SAME ROUTE.
12.21	KZPRERC2797569 - ULUNDI TO THOKOZA (LOCAL) FROM ULUNDI - PLAZA TAXI RANK TURN RIGHT TO JOIN PRINCESS MAGOGO STREET, AND TURN LEFT TO JOIN KING DINIZULU, TURN LEFT TO JOIN KING CETSHWAYO HIGHWAY P700 TURN RIGHT TOWARDS THENGISANGAYE PRIMARY SCHOOL AND PASS THOKOZA STORE LOADING AND OFF LOADING ALONG THE ROAD PROCEED TO THOKOZA RESERVE AND RETURN BACK WITH SAME ROUTE TO ULUNDI-PLAZA TAXI RANK.
12.22	KZPRERC2797618 - ULUNDI TO EZIHLABENI (LOCAL) FROM ULUNDI-PLAZA TAXI RANK TURN RIGHT TO JOIN PRINCESS MAGOGO STREET AND TURN LEFT TO JOIN KING DINIZULU AND TURN LEFT TO JOIN KING CETSHWAYO P700 PASS ONDINI MUSEUM TURN LEFT TO NDAYINI AND BACK TO JOIN P700 TOWARDS EZIHLABENI RESERVE AND BACK TO ULUNDI PLAZA TAXI RANK WITH SAME ROUTE.
12.23	KZPRERC2797667 - ULUNDI TO NHLUNGWANE (LOCAL) FROM ULUNDI - PLAZA TAXI RANK TURN RIGHT TO JOIN PRINCESS MAGOGO AND TURN LEFT TO JOIN KING CETSHWAYO HIGHWAY P700 PASS NQUNQE PRIMARY SCHOOL, PASS MLABA TRIBAL AUTHORITY SCHOOL, TURN LEFT TO NTLINGWE RESERVE LOADING AND OFF LOADING ALONG THE ROAD AND TURN BACK TO P700 TURN LEFT TO KWATHUTHU, PROCEED TO NCONJANE LOADING AND OFF LOADING ALONG THE ROAD, AND TURN BACK TO P700, TURN LEFT TO NTABANKULU RESERVE LOADING AND OFF LOADING ALONG THE ROAD, TURN BACK TO P700 PROCEED TO DINDI RESERVE WITH P700 LOADING AND OFF LOADING ALONG THE ROAD, TURN RIGHT WITH D1702 TO NJOMELWANE RESERVE LOADING AND OFF LOADING ALONG THE ROAD AND TURN BACK TO P700 PROCEED AND PASS NHLUNGWANE HIGH SCHOOL TURN LEFT TO ZILULWANE RESERVE LOADING AND OFF LOADING ALONG THE ROAD AND TURN BACK TO P700 TURN RIGHT WITH D1733 TO NQULWANE RESERVE LOADING AND OFF LOADING ALONG THE ROAD AND BACK TO P700 PROCEED AND TURN LEFT WITH HLUSHWANA PRIMARY SCHOOL TO BHEKIMBAZO RESERVE AND BACK TO ULUNDI-PLAZA TAXI RANK USING THE SAME ROUTE.
12.24	KZPRERC2797716 - ULUNDI TO OKHUKHO (LOCAL) FROM ULUNDI PLAZA TAXI RANK TURN RIGHT TO JOIN PRINCESS MAGOGO STREET, AND TURN LEFT TO JOIN KING DINIZULU HIGHWAY AND TURN LEFT TO KING CETSHWAYO P700 PASS MGABABA RESERVE LOADING AND OFF LOADING ALONG THE ROAD PROCEED TO OKHUKHO MINE AND TURN BACK TO ULUNDI PLAZA TAXI RANK USING THE SAME ROUTE.
12.25	KZPRERC2797765 - ULUNDI TO DUMANENI (LOCAL) FROM ULUNDI PLAZA TAXI RANK TURN RIGHT TO JOIN PRINCESS MAGOGO STREET AND TURN LEFT TO KING CETSHWAYO P700 AND TURN RIGHT TO DUMANENI RESERVE LOADING AND OFF LOADING ALONG THE ROAD PASS TSHENILOLWAZI SCHOOL PROCEED TO DUMANENI AND PASS KWAMAYISE STORE AND PROCEED TO EKUJULENI SCHOOL AND TURN BACK TO ULUNDI-PLAZA TAXI RANK USING THE SAME ROUTE.
12.26	KZPRERC2797814 - ULUNDI TO HLOPEKHULU (LOCAL) FROM ULUNDI-PLAZA TAXI RANK TURN RIGHT TO PRINCESS MAGOGO STREET AND TURN LEFT TO KING DINIZULU HIGHWAY AND TURN LEFT TO KING CETSHWAYO AND TURN LEFT WITH D1700 PROCEED TO HLOPEKHULU TURN RIGHT TO D1715 PASS KWAGUJIMA STORE AND TURN BACK AND TURN BACK AT HLOPEKHULU RESERVE AND TURN BACK TO ULUNDI-PLAZA TAXI RANK USING THE SAME ROUTE.
12.27	KZPRERC2797863 - ULUNDI TO KWACEZA (LOCAL) FROM ULUNDI PLAZA TAXI RANK ASSOCIATION TURN RIGHT TO JOIN PRINCESS MAGOGO STREET AND TURN RIGHT TO JOIN KING DINIZULU HIGHWAY PROCEED TO JOIN P522, PROCEED TO MADAKA RESERVE LOADING AND OFF LOADING ALONG THE ROAD, PROCEED TO NDIENDE RESERVE LOADING AND OFF LOADING ALONG THE ROAD, PROCEED TO MAME RESERVE, LOADING AND OFF LOADING ALONG THE ROAD PROCEED WITH P52/R66 AND TURN LEFT WITH P487 TO KWACEZA PROCEED TO PHANGODE RESERVE LOADING AND OFF LOADING ALONG THE ROAD, PROCEED TO EZIMFABENI RESERVE LOADING AND OFF LOADING ALONG THE ROAD, PROCEED TO DLABANE RESERVE LOADING AND OFF LOADING ALONG THE ROAD, PROCEED TO DAMBA RESERVE LOADING AND OFF LOADING ALONG THE ROAD, PROCEED TO NHLONGA RESERVE LOADING AND OFF LOADING ALONG THE ROAD, PROCEED TO KWA BRUSH RESERVE LOADING AND OFF LOADING ALONG THE ROAD, TURN WITH D1722 TO THULASIZWE RESERVE LOADING AND OFF LOADING ALONG THE ROAD, PROCEED TO KWADUVELA RESERVE, AND TURN LEFT TO THULASIZWE HOSPITAL AND TURN BACK TO CEZA HOSPITAL, PROCEED TO MPHONGOZINI SCHOOL LOADING AND OFF LOADING ALONG THE ROAD AND BACK TO ULUNDI PLAZA TAXI RANK USING THE SAME ROUTE.
12.28	KZPRERC2797912 - ULUNDI TO ISITETEMU IDLEBE (LOCAL) FROM ULUNDI-TAXI RANK AND TURN RIGHT TO JOIN PRINCESS MAGOGO STREET AND TURN RIGHT TO JOIN KING DINIZULU HIGHWAY AND TURN LEFT TO JOIN P244 AND PROCEED PASS NCONJENI AREA, AND PROCEED TO MHLAHLANE RESERVE AND TURN RIGHT TO JOIN P704 PROCEED TO KWAMAHLEZA RESERVE AND TURN RIGHT TO JOIN 2292, PROCEED TO GOOQ RESERVE, PROCEED TO KWANGENETSHENI RESERVE AND TURN BACK TO JOIN P704, PROCEED AND PASS IDLEBE STORE AND TURN RIGHT TO D1718, PASS IDLEBE SCHOOL AND TURN RIGHT WITH 2293 PROCEED TO OGOOWENI RESERVE PROCEED TO D1718 AND TURN RIGHT WITH P704 PASS MWELASE PRIMARY SCHOOL PROCEED TO MLOVU RESERVE AND TURN BACK WITH P704 AND TURN RIGHT WITH D1719 TO ISITETEMU RESERVE LOADING AND OFF LOADING ALONG THE ROAD AND TURN BACK TO ULUNDI - PLAZA TAXI RANK USING THE SAME ROUTE.



transport

Department:
Transport
Province of KwaZulu-Natal

GAZETTE

LGKZNG52-2023-MAR

REGION: ALL

12.29	KZPRERC2797961 - ULUNDI TO OSUTHU (LOCAL) FROM ULUNDI PLAZA TAXI RANK TURN RIGHT TO JOIN PRINCESS MAGOGO STREET AND TURN RIGHT TO JOIN KING DINIZULU HIGHWAY PROCEED TO P522 PASS NDIINDE RESERVE PROCEED PASS KWAMAME TURN LEFT WITH D1820 TO OSUTHU RESERVE LOADING AND OFF LOADING ALONG THE ROAD PROCEED PASS SONKESHANA PRIMARY SCHOOL LOADING AND OFF LOADING ALONG THE ROAD ,PROCEED AND PASS OSUTHU SCHOOL LOADING AND OFF LOADING ALONG THE ROAD PROCEED AND PASS QUEEN KAMSWELI SCHOOL LOADING AND OFF LOADING ALONG THE ROAD AND PROCEED TO OSUTHU TAXI RANK LOADING AND OFF LOADING ALONG THE ROAD AND TURN BACK TO ULUNDI PLAZA TAXI RANK USING THE SAME ROUTE.
12.30	KZPRERC2798010 - ULUNDI TO ESIGODIPHOLA (LOCAL) FROM ULUNDI PLAZA TAXI RANK AND TURN RIGHT TO JOIN PRINCESS MAGOGO STREET AND TURN LEFT TO JOIN KING DINIZULU HIGHWAY AND TURN RIGHT TO JOIN R34 LOADING AND OFF LOADING ALONG THE ROAD PROCEED AND PASS MAKHOSINI RESERVE AND TURN RIGHT TO LANDULWAZI PRIMARY SCHOOL AND PROCEED TO ESIGODIPHOLA RESERVE LOADING AND OFF LOADING ALONG THE ROAD, PROCEED AND PASS LANDULWAZI PRIMARY SCHOOL LOADING AND OFF LOADING ALONG THE ROAD AND TURN BACK TO ULUNDI PLAZA TAXI RANK USING THE SAME ROUTE DETAILED.
12.31	KZPRERC2798059 - ULUNDI TO DENNY DALTON (LOCAL) FROM ULUNDI PLAZA TAXI RANK AND TURN RIGHT TO JOIN PRINCESS MAGOGO STREET AND TURN LEFT TO JOIN KING DINIZULU HIGHWAY PROCEED TO ULUNDI 19 WITH P52 AND TURN RIGHT TO JOIN R34, PROCEED TO EMAKHOSINI RESERVE LOADING AND OFF LOADING ALONG THE PROCEED AND CROSS MAPHOMA BRIDGE PASS MPOFAZANA CRÈCHE PROCEED TO P47 AND TURN RIGHT TO DENNY DALTON PASS MDUMEZWENI STORE LOADING AND OFF LOADING ALONG THE ROAD PROCEED AND TURN RIGHT WITH PASS BUHLEBELANGA SCHOOL LOADING AND OFF LOADING ALONG THE ROAD AND TURN LEFT PASS MPUNGAMHLOPHE POLICE STATION LOADING AND OFF LOADING ALONG THE ROAD PASS PENTECOSTAL CHURCH LOADING AND OFF LOADING ALONG THE ROAD PROCEED WITH D 3142 LOADING AND OFF LOADING ALONG THE ROAD AND TURN LEFT WITH D 3144 PROCEED TO EZIBOMVU RESERVE AND TURN BACK TO ULUNDI-PLAZA TAXI RANK USING THE SAME ROUTE.
12.32	KZPRERC2798108 - ULUNDI TO BABANANGO (LOCAL DISTANCE) FROM ULUNDI – PLAZA TAXI RANK AND TURN RIGHT TO JOIN PRINCESS MAGOGO STREET AND TURN LEFT TO JOIN KING DINIZULU HIGHWAY, AND PROCEED TO ULUNDI 19 WITH R 66 TO JOIN R34 PASS EMAKHOSINI RESERVE AND TURN LEFT TO BABANANGO RESERVE WITH P432 LOADING AND OFF LOADING ALONG THE ROAD PROCEED WITH P432 TO BABANAGO PASS KONINGSDAL FARM PROCEED AND CROSS MPEMBENI BRIDGE PROCEED TO P250,LOADING AND OFF LOADING ALONG THE ROAD TURN RIGHT TO JOIN P48 PROCEED TO BABANANGO LOADING AND OFF LOADING ALONG THE ROAD,PASS BABANANGO VILLAGE PROCEED TO BABANANGO TAXI RANK AND TURN BACK TO ULUNDI –PLAZA TAXI RANK USING THE SAME ROUTE.
12.33	KZPRERC2798157 - ULUNDI VIA KWACEZA TO VRYHEID (LONG DISTANCE) FROM ULUNDI-PLAZA TAXI RANK TURN RIGHT TO JOIN PRINCESS MAGOGO STREET AND TURN RIGHT TO JOIN KING DINIZULU HIGHWAY PROCEED TO JOIN P522,PROCEED TO MADAKA RESERVE LOADING AND OFF LOADING ALONG THE ROAD, PROCEED TO NDIINDE RESERVE LOADING AND OFF LOADING ALONG THE ROAD, PROCEED TO MAME RESERVE, LOADING AND OFF LOADING ALONG THE ROAD PROCEED WITH P522\ R66 AND TURN LEFT TO KWA-CEZA PROCEED TO PHANGODE RESERVE LOADING AND OFF LOADING ALONG THE ROAD, PROCEED TO EZIMFABENI RESERVE, LOADING AND OFF LOADING ALONG THE ROAD, PROCEED TO DLABANE RESERVE LOADING AND OFF LOADING ALONG THE ROAD, PROCEED TO DAMBA RESERVE LOADING AND OFF LOADING ALONG THE ROAD, PROCEED TO NHLONGA RESERVE LOADING AND OFF LOADING ALONG THE ROAD, PROCEED TO KWA-BRUSH RESERVE LOADING AND OFF LOADING ALONG THE ROAD, TURN WITH D172 TO THULASIZWE RESERVE LOADING AND OFF LOADING ALONG THE ROAD, PROCEED TO KWADUVELA RESERVE PROCEED TO P487 TURN RIGHT TO JOIN R34 ,TURN RIGHT AND PROCEED TO VRYHEID TAXI RANK OFF LOADING AND TURN BACK TO KWADUVELA USING THE SAME ROUTE.
12.34	KZPRERC2798255 - ULUNDI TO DUMANENI (LOCAL) FROM ULUNDI PLAZA TAXI RANK TURN RIGHT TO JOIN PRINCESS MAGOGO STREET AND TURN LEFT TO JOIN KING DINIZULU AND TURN LEFT TO JOIN KING CETSHWAYO P700 PASS ONDINI MUSEUM PROCEED TO DUMANENI RESERVE LOADING AND OFFLOADING AND BACK THROUGH THE SAME ROUTE.
12.35	KZPRERC2798304 - ULUNDI TO DUNDEE (LONG DISTANCE) FROM ULUNDI TAXI RANK TURN RIGHT TO JOIN PRINCESS MAGOGO AND TURN LEFT TO JOIN KING DINIZULU HIGHWAY JOIN R66, PROCEED TO ULUNDI19 AND TURN RIGHT TO JOIN R34 PROCEED AND TURN LEFT TO JOIN R33, TURN LEFT AND PROCEED WITH R33 TO DUNDEE AND TURN RIGHT TAXI RANK. OFFLOAD AND LOAD PASSENGERS BACK TO ULUNDI USING THE SAME ROUTE.
12.36	KZPRERC2798353 - ULUNDI TO NEWCASTLE (LONG DISTANCE) FROM ULUNDI PLAZA TAXI RANK TURN RIGHT TO JOIN PRINCESS MAGOGO TURN LEFT TO JOIN KING DINIZULU HIGHWAY JOIN R66 TURN RIGHT TO JOIN R34 PROCEED AND TURN LEFT TO JOIN R 33 AND TURN LEFT PROCEED AND TURN RIGHT AT BLOOD RIVER INTERSECTION, PROCEED TURN LEFT TO JOIN P483 TURN LEFT TO JOIN N11 TURN RIGHT TO JOIN ALLEN STREET JOIN MURCHISON STREET AND TURN TO NEWCASTLE TAXI RANK USING VOORTREKKER STREET DROP PASSENGERS, PICK UP PASSENGERS AND RETURN TO ULUNDI USING THE SAME ROUTE.
12.37	KZPRERC2798402 - ULUNDI TO LADYSMITH (LONG DISTANCE) FROM ULUNDI TAXI RANK TURN RIGHT TO JOIN PRINCESS MAGOGO STREET, TURN LEFT TO JOIN KING DINIZULU HIGHWAY, PROCEED TO ULUNDI 19 TURN RIGHT TO JOIN R34, PROCEED TO R33, PROCEED TO DUNDEE PROCEED TO R602, PROCEED TO N11 BECOMING NEWCASTLE ROAD, PROCEED TO LADYSMITH TAXI RANK ON QUEEN STREET OFF LOADING AND LOADING AND BACK TO ULUNDI USING THE SAME ROUTE.



transport

Department:
Transport
Province of KwaZulu-Natal

GAZETTE

LGKZNG52-2023-MAR

REGION: ALL

1) Application Number: APP0151905	2) Gazette Number: LGKZNG52-2023-MAR
3) Applicant: SG SHABANE ID NO. 7702030336089 Association: MANDINI-SUNDUMBILI AND TUGELA TAXI O.A	4) Applicant Address: P O BOX 74 TUGELA 4451
5) Existing Licence Holder: NOT APPLICABLE ID NO. NOT APPLICABLE	6) Existing Licence Holder Address: NOT APPLICABLE
7) Type of application: NEW OPERATING LICENCE	8) Operating Licence Number: NOTAVAILABLE
9) Vehicle Type: MINIBUS	10) 1 X 15 (SEATED) + 0 (STANDING)
11) Region: ILEMBE	
12.1	196RCN8500T508 - MANDINI TO OTHINI FROM MANDINI TAXI RANK TURNS LEFT TO P 459, RIGHT TO UNNAMED ROAD, UNTIL REACHING KHENANA, AND RETURN ON THE UNNAMED ROAD, LEFT TO P459 AND THEN TURN RIGHT AND IMMEDIATE LEFT TO MANDINI TAXI RANK. NOTE: TO ALL ROADS THAT HAVE BEEN MENTIONED ABOVE ARE LOCAL OPERATION, THERE IS PICKING AND SETTING DOWN OF PASSENGERS UNTIL REACHING MANDINI TAXI RANK.
12.2	196RCN8500T516 - MANDINI TO VUTHA FROM MANDINI TAXI RANK LEFT TO P 459, LEFT TO UNNAMED ROAD AND RETURN ON AN UNNAMED ROAD, TURN RIGHT TO P459 PASS ISITHEBE CLINIC. PASS NYONI UNTIL REACHING VUTHA AND RETURN BACK WITH P459 TO MANDINI TAXI RANK. NOTE: TO ALL ROADS THAT HAVE BEEN MENTIONED ABOVE ARE LOCAL OPERATION, THERE IS PICKING AND SETTING DOWN OF PASSENGERS UNTIL REACHING MANDINI TAXI RANK.
12.3	196RCN8500T532 - MANDINI TO KWATASI FROM MANDINI TAXI RANK RIGHT TO P459, AND RIGHT TO ROAD 258, RIGHT TO UNNAMED ROAD AND REACH INDIAN VILLAGE, RETURN TO UNNAMED ROAD LEFT TO P458 LEFT TO P569 AND RETURN TO MANDINI TAXI RANK ON THE SAME ROUTE. NOTE: TO ALL ROADS THAT HAVE BEEN MENTIONED ABOVE ARE LOCAL OPERATION, THERE IS PICKING AND SETTING DOWN OF PASSENGERS UNTIL REACHING MANDINI TAXI RANK.
12.4	196RCN8500T540 - MANDINI TO PMB/MSUNDUZI FROM MANDINI TAXI RANK LEFT TO P459, LEFT TO BROXWN STREET, RIGHT TO YELLOW STREET RIGHT TO UNNAMED ROAD PASS UMSUNDUZI RIVER AND RETURN TO UNNAMED STREET, TO YELLOW STREET RIGHT TO GREEN STREET, RIGHT TO P459 INTO MANDINI TAXI RANK. NOTE: TO ALL ROADS THAT HAVE BEEN MENTIONED ABOVE ARE LOCAL OPERATION, THERE IS PICKING AND SETTING DOWN OF PASSENGERS UNTIL REACHING MANDINI TAXI RANK.
12.5	196RCN8500T548 - MANDINI TO MASOMONCO FROM MANDINI TAXI RANK LEFT TO P459, LEFT TO MASOMONCO ROAD, PASS ZITHULELE STORE RIGHT TO P459 AND RIGHT TO MANDINI TAXI RANK. NOTE: TO ALL ROADS THAT HAVE BEEN MENTIONED ABOVE ARE LOCAL OPERATION, THERE IS PICKING AND SETTING DOWN OF PASSENGERS UNTIL REACHING MANDINI TAXI RANK.
12.6	196RCN8500T564 - MANDINI TO WHITE CITY FROM MANDINI TAXI RANK LEFT TO P459 LEFT TO LNKONJANE ROAD, RIGHT TO MAFUNDA ROAD, LEFT TO NEMBE ROAD, RIGHT TO PHUMULA ROAD, RIGHT TO MALANDELA ROAD INTO P459 AND TURN RIGHT TO MANDINI TAXI RANK. NOTE: TO ALL ROADS THAT HAVE BEEN MENTIONED ABOVE ARE LOCAL OPERATION, THERE IS PICKING AND SETTING DOWN OF PASSENGERS UNTIL REACHING MANDINI TAXI RANK.
12.7	196RCN8500T572 - MANDINI TO CHAPPIES FROM MANDINI TAXI RANK LEFT TO P459, LEFT TO NKKONJANE ROAD, RIGHT TO MAFUNDA ROAD, LEFT TO NEMBE ROAD, LEFT TO MASAKHANE ROAD LEFT TO ROAD R116, LEFT TO, GCUMASHE ROAD, RIGHT TO INTSHE ROAD, RIGHT TO MABHENGWANE ROAD, LEFT TO MASAKHANE ROAD, LEFT TO ROAD 92, RIGHT TO EKUTHULENI ROAD. LEFT TO MASAKHANE ROAD, INTO P459 AND RIGHT TO MANDINI TAXI RANK NOTE: TO ALL ROADS THAT HAVE BEEN MENTIONED ABOVE ARE LOCAL OPERATION, THERE IS PICKING AND SETTING DOWN OF PASSENGERS UNTIL REACHING MANDINI TAXI RANK.
12.8	196RCN8500T596 - MANDINI TO IRELAND STREET FROM MANDINI TAXI RANK LEFT TO P459 LEFT TO NKKONJANE STREET, RIGHT TO MAFUNDA STREET, LEFT TO BAMBANANI STREET, RIGHT TO SALVESH ROAD, LEFT TO UMVEMVE, RIGHT TO IMBILA ROAD, LEFT TO SIYAKHULA ROAD, RIGHT TO ROAD 67, RIGHT TO NDUMO ROAD, LEFT TO ROAD 61, LEFT TO PHUMULA ROAD AND RETURN ON THE SAME ROUTE TO MANDINI TAXI RANK. NOTE: TO ALL ROADS THAT HAVE BEEN MENTIONED ABOVE ARE LOCAL OPERATION, THERE IS PICKING AND SETTING DOWN OF PASSENGERS UNTIL REACHING MANDINI TAXI RANK.
12.9	21004R2206LS00053101 - CHARTER SERVICE FROM MANDINI TAXI RANK TO POINT WITHIN PROVINCE OF KZN ONLY. NO PICKING UP OR SETTING DOWN OF PASSENGERS EN ROUTE.
12.10	2206WA1205GJ10047523 - MANDINI TO STANGER FROM MANDINI TAXI RANK MAKE USE OF OUTWARD ROUTES AS DETAILED IN ROUTE 1 ABOVE THEN AT AN INTERSECTION OF R102 AND BLYTHEDALE BEACH IN STANGER TURN RIGHT INTO LINK STREET AND RIGHT AGAIN JOINING BALCOMB STREET THEN LEFT INTO STANGER TAXI RANK. RETURN USING THE SAME ROUTE
12.11	2206WA2100DX10047487 - MANDINI TAXI RANK TO MELMOTH TAXI RANK FROM MANDINI TAXI RANK USE THE OUTWARD ROUTES AS STATED IN ROUTE 2 ABOVE THEN ALONG R66/ R34 MELMOTH BECOMING PIET RETIEF STREET TURN RIGHT INTO VICTORIA STREET AND THEN TURN LEFT INTO MELMOTH TAXI RANK. FROM MELMOTH TAXI RANK TURN RIGHT INTO VICTORIA STREET AND LEFT INTO PIET RETIEF STREET BECOMING R66 PROCEED ALONG BACKWARDS TO THE STARTING POINT USING THE SAME FORWARD ROUTE.
12.12	2206WA2202H110047518 - MANDINI TO EMPANGENI FROM MANDINI TAXI RANK EITHER DRIVE ALONG ROAD NO.P459 THEN JOIN ROAD NO.258 TOWARDS R102 NORTHWARDS OR DRIVE ALONG ROAD NO.P459 BECOMING WHITE STREET AT ISITHEBE AND PROCEED ALONG AS DETAILED ABOVE IN ROUTE 2 TOWARDS R102,AT EMPANGENI R102 BECOMES GRANTHAM HIGHWAY THEN TURN RIGHT TOWARDS FOURTH AVENUE CIRCLE THEN LEFT AND DRIVE ALONG TANNER ROAD THEN RIGHT INTO A DRIVE-WAY WHICH LEADS TO EMPANGENI TAXI RANK A AND FINALLY LEFT INTO A LONG DISTANCE TAXI RANK. REVERSE ROUTE. FROM EMPANGENI TAXI RANK JOIN TANNER ROAD THEN TURN LEFT AND DRIVE INTO FOURTH AVENUE CIRCLE AND PROCEED ALONG R102, USE THE SAME FORWARD ROUTE TO DRIVE BACK TO THE STARTING POINT.



transport

Department:
Transport
Province of KwaZulu-Natal

GAZETTE

LGKZNG52-2023-MAR

REGION: ALL

12.13	<p>2206WA2206LS10047529 - MANDINI TAXI RANK TO DURBAN TAXI RANK</p> <p>FROM MANDINI TAXI RANK PROCEED ALONG AN OUTWARD ROAD FROM THE RANK THEN TURN RIGHT INTO ROAD NO.P459, DRIVE ALONG THEN TURN LEFT INTO ROAD NO.258 THEN PROCEED ONTO AN ON RAMP TO R102, TURN LEFT SOUTHWARDS ALONG R102 AT STANGER, TURN LEFT INTO BLYTHDALE BEACH DRIVE ALONG R74 AND THEN JOIN INTO N2 FREEWAY, PROCEED ALONG N2 FREEWAY AND TURN LEFT AT UMHLANGA INTO M41 LEFT INTO M4, THEN PROCEED TOWARDS THE CITY CENTRE ALONG M4 AND TURN RIGHT INTO M17W ARGYLE ROAD THEN LEFT INTO R102 UMGENI ROAD, PROCEED ALONG AND TURN RIGHT INTO LEOPOLD STREET THEN LEFT MARKET ROAD AND THEN JOIN WILLIAMS ROAD, TURN RIGHT INTO SMITH STREET THEN RIGHT INTO WARWICK AVENUE, RIGHT INTO ALICE STREET AND THEN LEFT INTO ALBERT STREET AND PARK ON THE RIGHT INTO THE TEACHER'S CENTRE TAXI RANK.</p> <p>ALTERNATIVE ROUTE FROM MANDINI TAXI RANK PROCEED AS STATED ABOVE IN ROUTE 1.ALONG ROAD NO.258 TURN RIGHT INTO N2 FREEWAY DRIVE ALONG AND AT E.B. CLOETE JUNCTION TURN LEFT INTO N3 TOWARDS EAST THEN JOIN OLD DUTCH ROAD BECOMING ALICE STREET THEN RIGHT INTO MARKET ROAD PROCEED ALONG AND DROP OFF PASSENGERS AT BEREIA STATION THEN PROCEED ALONG WILLIAMS ROAD AND TURN RIGHT INTO SMIT STREET AND PROCEED AS STATED ABOVE TO THE FINAL DESTINATION.</p> <p>RETURN ROUTE FROM TEACHER'S CENTRE TAXI RANK EITHER RIGHT INTO UMGENI ROAD TURN RIGHT INTO LEOPOLD STREET AND JOIN CANONGATE ROAD THEN PROCEED STRAIGHT INTO N3 FREEWAY AND DRIVE BACKWARDS USING THE SAME FORWARD ROUTE AS STATED ABOVE OR DRIVE ALONG UMGENI ROAD THEN PROCEED AS STATED IN THE FORWARD ROUTE ABOVE.</p>
12.14	<p>2206WA2206W900047516 - MANDINI TAXI RANK TO MTUBATUBA TAXI RANK</p> <p>FROM MANDINI TAXI RANK USE THE OUTWARD ROUTES MENTIONED IN ROUTE 2 ABOVE THEN ALONG ROAD NO. 258 TURN LEFT AND PROCEED ALONG N2 FREE WAY, DRIVE ALONG N2 AND AFTER PASSING KWAMSANE TOWNSHIP TURN RIGHT INTO ROAD NO.P237/ R618 PROCEED ALONG THEN TURN LEFT INTO RIVERVIEW ROAD AND THEN RIGHT INTO INYATHI ROAD RIGHT AGAIN INTO INKOSI MTUBATUBA ROAD THEN PROCEED STRAIGHT TO THE TAXI RANK.</p> <p>RETURN ROUTE FROM MTUBATUBA TAXI RANK DRIVE ALONG INKOSI MTUBATUBA ROAD THE TURN LEFT INTO INYATHI ROAD AND THEN DRIVE BACKWARDS USING THE SAME FORWARD ROUTE.</p>
12.15	<p>2206WA2206W900047517 - MANDINI TAXI RANK TO NONGOMA</p> <p>FROM MANDINI TAXI RANK USE THE OUTWARDS ROUTES AS STATED IN ROUTE 2 ABOVE THEN ALONG R66 BECOMING KING DINIZULU HIGHWAY IN ULUNDI WHICH CHANGES BACK TO R66 AFTER PASSING ULUNDI, THEN IN NONGOMA STILL ALONG THE SAME ROUTE TURN LEFT INTO NONGOMA TAXI RANK.</p> <p>REVERSE ROUTE. FROM NONGOMA TAXI RANK TURN RIGHT INTO R66 THEN PROCEED STRAIGHT TO THE STARTING POINT USING THE SAME FORWARD ROUTE.</p>
12.16	<p>2206WA22071T10047514 - MANDINI TO ESHOWE</p> <p>FROM MANDINI TAXI RANK TURN LEFT INTO ROAD NO.P459 BECOMING WHITE STREET AT ISITHEBE WHICH ALSO CHANGES INTO ROAD NO.P265, PROCEED ALONG AND TURN LEFT AND JOIN R102.TURN LEFT AND PROCEED ALONG R66, TURN LEFT INTO ROAD NO.P323 BECOMING JOHN ROSS HIGHWAY THEN RIGHT INTO OSBORNE ROAD AND INTO A ROAD WHICH LEADS TO ESHOWE TAXI RANK.</p> <p>ALTERNATIVE ROUTE: FROM MANDINI TAXI RANK TURN RIGHT INTO ROAD NO.459 TURN LEFT INTO ROAD NO. 258 PROCEED STRAIGHT AND TURN LEFT INTO R102 THEN DRIVE ALONG AS STATED ABOVE TO THE FINAL DESTINATION.</p> <p>ALTERNATIVELY: DRIVE ALONG ROAD NO.258 AND TURN LEFT INTO N2 FREE WAY THEN LEFT INTO R66 ESHOWE DIRECTION AND PROCEED ALONG R66 THEN LEFT TURN INTO KANGELA ROAD AND LEFT TURN IN TO MANGOSUTHU BUTHELEZI DRIVE AND LEFT INTO OSBORNE ROAD THEN RIGHT INTO A ROAD WHICH LEADS TO ESHOWE TAXI RANK.</p> <p>REVERSE ROUTE: FROM ESHOWE TAXI RANK TURN LEFT INTO MAIN ROAD THEN RIGHT INTO JOHN ROSS HIGHWAY BECOMING ROAD NO.P323 AND THEN DRIVE BACKWARDS USING THE SAME FORWARD ROUTE OR FROM JOHN ROSS HIGHWAY PROCEED INTO OSBORNE ROAD, THEN RIGHT INTO MANGOSUTHU BUTHELEZI DRIVE AND RIGHT INTO KANGELA ROAD THEN RIGHT INTO R66 AND DRIVE BACKWARDS USING THE SAME FORWARD ROUTE.</p>
12.17	<p>2206WA22074410047527 - MANDINI TAXI RANK TO MKUZE TAXI RANK</p> <p>FROM MANDINI TAXI RANK MAKE USE OF OUTWARDS ROUTES AS DETAILED IN ROUTES 8 & 9 ABOVE, THEN ALONG R102 PROCEED ALONG AS STATED IN ROUTE 14 ABOVE AND ARRIVE AT MKUZE TAXI RANK.</p>
12.18	<p>2206WA22076I10047489 - MANDINI TAXI RANK TO ULUNDI TAXI RANK</p> <p>FROM MANDINI TAXI RANK USE THE OUTWARD ROUTES AS STATED IN ROUTE 2 ABOVE THEN ALONG R66/ R34 BECOMING R66 WHICH CHANGES INTO KING DINIZULU HIGHWAY IN ULUNDI TURN RIGHT INTO PRINCESS MAGOGO STREET THEN LEFT INTO ULUNDI TAXI RANK.</p> <p>REVERSE ROUTE. FROM ULUNDI TAXI RANK TURN RIGHT INTO PRINCESS MAGOGO STREET THEN LEFT INTO KING DINIZULU HIGHWAY BECOMING R66 THEN DRIVE BACKWARDS ALONG THE SAME FORWARD ROUTE.</p>
12.19	<p>2206WA2207XJ10047520 - MANDINI TAXI RANK TO EMPANGENI TAXI RANK</p> <p>FROM MANDINI TAXI RANK TO EMPANGENI TAXI RANK, TURN RIGHT FROM MANDINI ROBOT, TURN LEFT INTO R102 (N2), TURN RIGHT USING TANNER ROAD TO EMPANGENI TAXI RANK DROP OFF AND PICK UP AT THE RANK, BACK TO MANDINI USING THE SAME ROUTE</p>
12.20	<p>2206WA2209QT00047515 - UNIVERSITY PARK TO REKENS/ISITHEBE, SUNDUMBILI TO ISITHEBE INDUSTRIAL AREA</p> <p>FROM MANDINI TAXI RANK DRIVE ALONG AS DETAILED IN ROUTE 2 ABOVE THEN AT ISITHEBE TURN LEFT INTO BLUE STREET THEN GO ALONG GREEN STREET THEN DRIVE ALONG ALL THE MAIN STREETS SUCH AS YELLOW STREET , BROWN STREET, ORANGE STREET AND RED STREET.</p> <p>RETURN ROUTE FROM AGREED UPON PICK-UP POINTS IN ISITHEBE INDUSTRIAL AREA DRIVE ALONG ALL MAIN STREETS BACK TO THE STARTING POINT USING THE SAME FORWARD ROUTE.</p>
12.21	<p>KZNNRCBC601NS110596 - MANDENI TO REDHILL</p> <p>FROM MANDENI TAXI RANK LEFT TO P459, RIGHT TO NCONJANE ROAD, RIGHT TO MAFUNDA ROAD, LEFT TO BAMBANANI ROAD, LEFT TO INSIMBA ROAD, LEFT TO IMVUBU ROAD, RIGHT TO ROAD 55, LEFT TO NEMBE ROAD, INTO P459, RIGHT TO MANDENI TAXI RANK.</p> <p>NOTE: TO ALL ROADS THAT HAVE BEEN MENTIONED ABOVE ARE LOCAL OPERATION, THERE IS PICKING AND SETTING DOWN OF PASSENGERS UNTIL REACHING MANDENI TAXI RANK.</p>

**transport**

Department:

Transport

Province of KwaZulu-Natal

GAZETTE

LGKZNG52-2023-MAR

REGION: ALL

- | | |
|-------|--|
| 12.22 | SUNDUMBILI TO ISITHEBE INDUSTRIAL AREA - NULL EXISTING AUTHORITY IN THE CURRENT ROUTE NETWORK ROUTE 10 UNIVERSITY PARK TO REKENS/ ISITHEBE. SUNDUMBILI TO ISITHEBE INDUSTRIAL AREA FROM MANDINI TAXI RANK DRIVE ALONG AS DETAILED IN ROUTE 2 ABOVE THEN AT ISITHEBE TURN LEFT INTO BLUE STREET THEN GO ALONG GREEN STREET THEN DRIVE ALONG ALL THE MAIN STREETS SUCH AS YELLOW STREET , BROWN STREET, ORANGE STREET AND RED STREET.REVERSE ROUTE.FROM AGREED UPON PICK-UP POINTS IN ISITHEBE INDUSTRIAL AREA DRIVE ALONG ALL MAIN STREETS BACK TO THE STARTING POINT USING THE SAME FORWARD ROUTE. |
|-------|--|



transport

Department:
Transport
Province of KwaZulu-Natal

GAZETTE

LGKZNG52-2023-MAR

REGION: ALL

1) Application Number: APP0151909	2) Gazette Number: LGKZNG52-2023-MAR
3) Applicant: TR ZONDI ID NO. 8206106055085 Association: MANDINI-SUNDUMBILI AND TUGELA TAXI O.A	4) Applicant Address: P.O BOX 144 TUGELA 4451
5) Existing Licence Holder: NOT APPLICABLE ID NO. NOT APPLICABLE	6) Existing Licence Holder Address: NOT APPLICABLE
7) Type of application: NEW OPERATING LICENCE	8) Operating Licence Number: NOTAVAILABLE
9) Vehicle Type: MINIBUS	10) 1 X 15 (SEATED) + 0 (STANDING)
11) Region: ILEMBE	
12.1	196RCN8500T508 - MANDINI TO OTHINI FROM MANDINI TAXI RANK TURNS LEFT TO P 459, RIGHT TO UNNAMED ROAD, UNTIL REACHING KHENANA, AND RETURN ON THE UNNAMED ROAD, LEFT TO P459 AND THEN TURN RIGHT AND IMMEDIATE LEFT TO MANDINI TAXI RANK. NOTE: TO ALL ROADS THAT HAVE BEEN MENTIONED ABOVE ARE LOCAL OPERATION, THERE IS PICKING AND SETTING DOWN OF PASSENGERS UNTIL REACHING MANDINI TAXI RANK.
12.2	196RCN8500T516 - MANDINI TO VUTHA FROM MANDINI TAXI RANK LEFT TO P 459, LEFT TO UNNAMED ROAD AND RETURN ON AN UNNAMED ROAD, TURN RIGHT TO P459 PASS ISITHEBE CLINIC, PASS NYONI UNTIL REACHING VUTHA AND RETURN BACK WITH P459 TO MANDINI TAXI RANK. NOTE: TO ALL ROADS THAT HAVE BEEN MENTIONED ABOVE ARE LOCAL OPERATION, THERE IS PICKING AND SETTING DOWN OF PASSENGERS UNTIL REACHING MANDINI TAXI RANK.
12.3	196RCN8500T532 - MANDINI TO KWATASI FROM MANDINI TAXI RANK RIGHT TO P459, AND RIGHT TO ROAD 258, RIGHT TO UNNAMED ROAD AND REACH INDIAN VILLAGE, RETURN TO UNNAMED ROAD LEFT TO P458 LEFT TO P569 AND RETURN TO MANDINI TAXI RANK ON THE SAME ROUTE. NOTE: TO ALL ROADS THAT HAVE BEEN MENTIONED ABOVE ARE LOCAL OPERATION, THERE IS PICKING AND SETTING DOWN OF PASSENGERS UNTIL REACHING MANDINI TAXI RANK.
12.4	196RCN8500T540 - MANDINI TO PMB/MSUNDUZI FROM MANDINI TAXI RANK LEFT TO P459, LEFT TO BROXWN STREET, RIGHT TO YELLOW STREET RIGHT TO UNNAMED ROAD PASS UMSUNDUZI RIVER AND RETURN TO UNNAMED STREET, TO YELLOW STREET RIGHT TO GREEN STREET, RIGHT TO P459 INTO MANDINI TAXI RANK. NOTE: TO ALL ROADS THAT HAVE BEEN MENTIONED ABOVE ARE LOCAL OPERATION, THERE IS PICKING AND SETTING DOWN OF PASSENGERS UNTIL REACHING MANDINI TAXI RANK.
12.5	196RCN8500T548 - MANDINI TO MASOMONCO FROM MANDINI TAXI RANK LEFT TO P459, LEFT TO MASOMONCO ROAD, PASS ZITHULELE STORE RIGHT TO P459 AND RIGHT TO MANDINI TAXI RANK. NOTE: TO ALL ROADS THAT HAVE BEEN MENTIONED ABOVE ARE LOCAL OPERATION, THERE IS PICKING AND SETTING DOWN OF PASSENGERS UNTIL REACHING MANDINI TAXI RANK.
12.6	196RCN8500T564 - MANDINI TO WHITE CITY FROM MANDINI TAXI RANK LEFT TO P459 LEFT TO LNKONJANE ROAD, RIGHT TO MAFUNDA ROAD, LEFT TO NEMBE ROAD, RIGHT TO PHUMULA ROAD, RIGHT TO MALANDELA ROAD INTO P459 AND TURN RIGHT TO MANDINI TAXI RANK. NOTE: TO ALL ROADS THAT HAVE BEEN MENTIONED ABOVE ARE LOCAL OPERATION, THERE IS PICKING AND SETTING DOWN OF PASSENGERS UNTIL REACHING MANDINI TAXI RANK.
12.7	196RCN8500T572 - MANDINI TO CHAPPIES FROM MANDINI TAXI RANK LEFT TO P459, LEFT TO NKKONJANE ROAD, RIGHT TO MAFUNDA ROAD, LEFT TO NEMBE ROAD, LEFT TO MASAKHANE ROAD LEFT TO ROAD R116, LEFT TO, GCUMASHE ROAD, RIGHT TO INTSHE ROAD, RIGHT TO MABHENGWANE ROAD, LEFT TO MASAKHANE ROAD, LEFT TO ROAD 92, RIGHT TO EKUTHULENI ROAD. LEFT TO MASAKHANE ROAD, INTO P459 AND RIGHT TO MANDINI TAXI RANK NOTE: TO ALL ROADS THAT HAVE BEEN MENTIONED ABOVE ARE LOCAL OPERATION, THERE IS PICKING AND SETTING DOWN OF PASSENGERS UNTIL REACHING MANDINI TAXI RANK.
12.8	196RCN8500T596 - MANDINI TO IRELAND STREET FROM MANDINI TAXI RANK LEFT TO P459 LEFT TO NKKONJANE STREET, RIGHT TO MAFUNDA STREET, LEFT TO BAMBANANI STREET, RIGHT TO SALVESH ROAD, LEFT TO UMVEMVE, RIGHT TO IMBILA ROAD, LEFT TO SIYAKHULA ROAD, RIGHT TO ROAD 67, RIGHT TO NDUMO ROAD, LEFT TO ROAD 61, LEFT TO PHUMULA ROAD AND RETURN ON THE SAME ROUTE TO MANDINI TAXI RANK. NOTE: TO ALL ROADS THAT HAVE BEEN MENTIONED ABOVE ARE LOCAL OPERATION, THERE IS PICKING AND SETTING DOWN OF PASSENGERS UNTIL REACHING MANDINI TAXI RANK.
12.9	21004R2206LS00053101 - CHARTER SERVICE FROM MANDINI TAXI RANK TO POINT WITHIN PROVINCE OF KZN ONLY. NO PICKING UP OR SETTING DOWN OF PASSENGERS EN ROUTE.
12.10	2206WA1205GJ10047523 - MANDINI TO STANGER FROM MANDINI TAXI RANK MAKE USE OF OUTWARD ROUTES AS DETAILED IN ROUTE 1 ABOVE THEN AT AN INTERSECTION OF R102 AND BLYTHDALE BEACH IN STANGER TURN RIGHT INTO LINK STREET AND RIGHT AGAIN JOINING BALCOMB STREET THEN LEFT INTO STANGER TAXI RANK. RETURN USING THE SAME ROUTE
12.11	2206WA2100DX10047487 - MANDINI TAXI RANK TO MELMOTH TAXI RANK FROM MANDINI TAXI RANK USE THE OUTWARD ROUTES AS STATED IN ROUTE 2 ABOVE THEN ALONG R66/ R34 MELMOTH BECOMING PIET RETIEF STREET TURN RIGHT INTO VICTORIA STREET AND THEN TURN LEFT INTO MELMOTH TAXI RANK. FROM MELMOTH TAXI RANK TURN RIGHT INTO VICTORIA STREET AND LEFT INTO PIET RETIEF STREET BECOMING R66 PROCEED ALONG BACKWARDS TO THE STARTING POINT USING THE SAME FORWARD ROUTE.
12.12	2206WA2202H110047518 - MANDINI TO EMPANGENI FROM MANDINI TAXI RANK EITHER DRIVE ALONG ROAD NO.P459 THEN JOIN ROAD NO.258 TOWARDS R102 NORTHWARDS OR DRIVE ALONG ROAD NO.P459 BECOMING WHITE STREET AT ISITHEBE AND PROCEED ALONG AS DETAILED ABOVE IN ROUTE 2 TOWARDS R102,AT EMPANGENI R102 BECOMES GRANTHAM HIGHWAY THEN TURN RIGHT TOWARDS FOURTH AVENUE CIRCLE THEN LEFT AND DRIVE ALONG TANNER ROAD THEN RIGHT INTO A DRIVE-WAY WHICH LEADS TO EMPANGENI TAXI RANK A AND FINALLY LEFT INTO A LONG DISTANCE TAXI RANK. REVERSE ROUTE. FROM EMPANGENI TAXI RANK JOIN TANNER ROAD THEN TURN LEFT AND DRIVE INTO FOURTH AVENUE CIRCLE AND PROCEED ALONG R102, USE THE SAME FORWARD ROUTE TO DRIVE BACK TO THE STARTING POINT.



transport

Department:
Transport
Province of KwaZulu-Natal

GAZETTE

LGKZNG52-2023-MAR

REGION: ALL

12.13	<p>2206WA2206LS10047529 - MANDINI TAXI RANK TO DURBAN TAXI RANK</p> <p>FROM MANDINI TAXI RANK PROCEED ALONG AN OUTWARD ROAD FROM THE RANK THEN TURN RIGHT INTO ROAD NO.P459, DRIVE ALONG THEN TURN LEFT INTO ROAD NO.258 THEN PROCEED ONTO AN ON RAMP TO R102, TURN LEFT SOUTHWARDS ALONG R102 AT STANGER, TURN LEFT INTO BLYTHDALE BEACH DRIVE ALONG R74 AND THEN JOIN INTO N2 FREEWAY, PROCEED ALONG N2 FREEWAY AND TURN LEFT AT UMHLANGA INTO M41 LEFT INTO M4, THEN PROCEED TOWARDS THE CITY CENTRE ALONG M4 AND TURN RIGHT INTO M17W ARGYLE ROAD THEN LEFT INTO R102 UMGENI ROAD, PROCEED ALONG AND TURN RIGHT INTO LEOPOLD STREET THEN LEFT MARKET ROAD AND THEN JOIN WILLIAMS ROAD, TURN RIGHT INTO SMITH STREET THEN RIGHT INTO WARWICK AVENUE, RIGHT INTO ALICE STREET AND THEN LEFT INTO ALBERT STREET AND PARK ON THE RIGHT INTO THE TEACHER'S CENTRE TAXI RANK.</p> <p>ALTERNATIVE ROUTE FROM MANDINI TAXI RANK PROCEED AS STATED ABOVE IN ROUTE 1.ALONG ROAD NO.258 TURN RIGHT INTO N2 FREEWAY DRIVE ALONG AND AT E.B. CLOETE JUNCTION TURN LEFT INTO N3 TOWARDS EAST THEN JOIN OLD DUTCH ROAD BECOMING ALICE STREET THEN RIGHT INTO MARKET ROAD PROCEED ALONG AND DROP OFF PASSENGERS AT BEREIA STATION THEN PROCEED ALONG WILLIAMS ROAD AND TURN RIGHT INTO SMIT STREET AND PROCEED AS STATED ABOVE TO THE FINAL DESTINATION.</p> <p>RETURN ROUTE FROM TEACHER'S CENTRE TAXI RANK EITHER RIGHT INTO UMGENI ROAD TURN RIGHT INTO LEOPOLD STREET AND JOIN CANONGATE ROAD THEN PROCEED STRAIGHT INTO N3 FREEWAY AND DRIVE BACKWARDS USING THE SAME FORWARD ROUTE AS STATED ABOVE OR DRIVE ALONG UMGENI ROAD THEN PROCEED AS STATED IN THE FORWARD ROUTE ABOVE.</p>
12.14	<p>2206WA2206W900047516 - MANDINI TAXI RANK TO MTUBATUBA TAXI RANK</p> <p>FROM MANDINI TAXI RANK USE THE OUTWARD ROUTES MENTIONED IN ROUTE 2 ABOVE THEN ALONG ROAD NO. 258 TURN LEFT AND PROCEED ALONG N2 FREE WAY, DRIVE ALONG N2 AND AFTER PASSING KWAMSANE TOWNSHIP TURN RIGHT INTO ROAD NO.P237/ R618 PROCEED ALONG THEN TURN LEFT INTO RIVERVIEW ROAD AND THEN RIGHT INTO INYATHI ROAD RIGHT AGAIN INTO INKOSI MTUBATUBA ROAD THEN PROCEED STRAIGHT TO THE TAXI RANK.</p> <p>RETURN ROUTE FROM MTUBATUBA TAXI RANK DRIVE ALONG INKOSI MTUBATUBA ROAD THE TURN LEFT INTO INYATHI ROAD AND THEN DRIVE BACKWARDS USING THE SAME FORWARD ROUTE.</p>
12.15	<p>2206WA2206W900047517 - MANDINI TAXI RANK TO NONGOMA</p> <p>FROM MANDINI TAXI RANK USE THE OUTWARDS ROUTES AS STATED IN ROUTE 2 ABOVE THEN ALONG R66 BECOMING KING DINIZULU HIGHWAY IN ULUNDI WHICH CHANGES BACK TO R66 AFTER PASSING ULUNDI, THEN IN NONGOMA STILL ALONG THE SAME ROUTE TURN LEFT INTO NONGOMA TAXI RANK.</p> <p>REVERSE ROUTE. FROM NONGOMA TAXI RANK TURN RIGHT INTO R66 THEN PROCEED STRAIGHT TO THE STARTING POINT USING THE SAME FORWARD ROUTE.</p>
12.16	<p>2206WA22071T10047514 - MANDINI TO ESHOWE</p> <p>FROM MANDINI TAXI RANK TURN LEFT INTO ROAD NO.P459 BECOMING WHITE STREET AT ISITHEBE WHICH ALSO CHANGES INTO ROAD NO.P265, PROCEED ALONG AND TURN LEFT AND JOIN R102.TURN LEFT AND PROCEED ALONG R66, TURN LEFT INTO ROAD NO.P323 BECOMING JOHN ROSS HIGHWAY THEN RIGHT INTO OSBORNE ROAD AND INTO A ROAD WHICH LEADS TO ESHOWE TAXI RANK.</p> <p>ALTERNATIVE ROUTE: FROM MANDINI TAXI RANK TURN RIGHT INTO ROAD NO.459 TURN LEFT INTO ROAD NO. 258 PROCEED STRAIGHT AND TURN LEFT INTO R102 THEN DRIVE ALONG AS STATED ABOVE TO THE FINAL DESTINATION.</p> <p>ALTERNATIVELY: DRIVE ALONG ROAD NO.258 AND TURN LEFT INTO N2 FREE WAY THEN LEFT INTO R66 ESHOWE DIRECTION AND PROCEED ALONG R66 THEN LEFT TURN INTO KANGELA ROAD AND LEFT TURN INTO MANGOSUTHU BUTHELEZI DRIVE AND LEFT INTO OSBORNE ROAD THEN RIGHT INTO A ROAD WHICH LEADS TO ESHOWE TAXI RANK.</p> <p>REVERSE ROUTE: FROM ESHOWE TAXI RANK TURN LEFT INTO MAIN ROAD THEN RIGHT INTO JOHN ROSS HIGHWAY BECOMING ROAD NO.P323 AND THEN DRIVE BACKWARDS USING THE SAME FORWARD ROUTE OR FROM JOHN ROSS HIGHWAY PROCEED INTO OSBORNE ROAD, THEN RIGHT INTO MANGOSUTHU BUTHELEZI DRIVE AND RIGHT INTO KANGELA ROAD THEN RIGHT INTO R66 AND DRIVE BACKWARDS USING THE SAME FORWARD ROUTE.</p>
12.17	<p>2206WA22074410047527 - MANDINI TAXI RANK TO MKUZE TAXI RANK</p> <p>FROM MANDINI TAXI RANK MAKE USE OF OUTWARDS ROUTES AS DETAILED IN ROUTES 8 & 9 ABOVE, THEN ALONG R102 PROCEED ALONG AS STATED IN ROUTE 14 ABOVE AND ARRIVE AT MKUZE TAXI RANK.</p>
12.18	<p>2206WA22076I10047489 - MANDINI TAXI RANK TO ULUNDI TAXI RANK</p> <p>FROM MANDINI TAXI RANK USE THE OUTWARD ROUTES AS STATED IN ROUTE 2 ABOVE THEN ALONG R66/ R34 BECOMING R66 WHICH CHANGES INTO KING DINIZULU HIGHWAY IN ULUNDI TURN RIGHT INTO PRINCESS MAGOGO STREET THEN LEFT INTO ULUNDI TAXI RANK.</p> <p>REVERSE ROUTE. FROM ULUNDI TAXI RANK TURN RIGHT INTO PRINCESS MAGOGO STREET THEN LEFT INTO KING DINIZULU HIGHWAY BECOMING R66 THEN DRIVE BACKWARDS ALONG THE SAME FORWARD ROUTE.</p>
12.19	<p>2206WA2207XJ10047520 - MANDINI TAXI RANK TO EMPANGENI TAXI RANK</p> <p>FROM MANDINI TAXI RANK TO EMPANGENI TAXI RANK, TURN RIGHT FROM MANDINI ROBOT, TURN LEFT INTO R102 (N2), TURN RIGHT USING TANNER ROAD TO EMPANGENI TAXI RANK DROP OFF AND PICK UP AT THE RANK, BACK TO MANDINI USING THE SAME ROUTE</p>
12.20	<p>2206WA2209QT00047515 - UNIVERSITY PARK TO REKENS/ISITHEBE, SUNDUMBILI TO ISITHEBE INDUSTRIAL AREA</p> <p>FROM MANDINI TAXI RANK DRIVE ALONG AS DETAILED IN ROUTE 2 ABOVE THEN AT ISITHEBE TURN LEFT INTO BLUE STREET THEN GO ALONG GREEN STREET THEN DRIVE ALONG ALL THE MAIN STREETS SUCH AS YELLOW STREET , BROWN STREET, ORANGE STREET AND RED STREET.</p> <p>RETURN ROUTE FROM AGREED UPON PICK-UP POINTS IN ISITHEBE INDUSTRIAL AREA DRIVE ALONG ALL MAIN STREETS BACK TO THE STARTING POINT USING THE SAME FORWARD ROUTE.</p>
12.21	<p>KZNNRCBC601NS110596 - MANDENI TO REDHILL</p> <p>FROM MANDENI TAXI RANK LEFT TO P459, RIGHT TO NCONJANE ROAD, RIGHT TO MAFUNDA ROAD, LEFT TO BAMBANANI ROAD, LEFT TO INSIMBA ROAD, LEFT TO IMVUBU ROAD, RIGHT TO ROAD 55, LEFT TO NEMBE ROAD, INTO P459, RIGHT TO MANDENI TAXI RANK.</p> <p>NOTE: TO ALL ROADS THAT HAVE BEEN MENTIONED ABOVE ARE LOCAL OPERATION, THERE IS PICKING AND SETTING DOWN OF PASSENGERS UNTIL REACHING MANDENI TAXI RANK.</p>

**transport**

Department:
Transport
Province of KwaZulu-Natal

GAZETTE**LGKZNG52-2023-MAR****REGION: ALL**

- | | |
|--------------|--|
| 12.22 | SUNDUMBILI TO ISITHEBE INDUSTRIAL AREA - NULL EXISTING AUTHORITY IN THE CURRENT ROUTE NETWORK ROUTE 10 UNIVERSITY PARK TO REKENS/ ISITHEBE. SUNDUMBILI TO ISITHEBE INDUSTRIAL AREA FROM MANDINI TAXI RANK DRIVE ALONG AS DETAILED IN ROUTE 2 ABOVE THEN AT ISITHEBE TURN LEFT INTO BLUE STREET THEN GO ALONG GREEN STREET THEN DRIVE ALONG ALL THE MAIN STREETS SUCH AS YELLOW STREET , BROWN STREET, ORANGE STREET AND RED STREET.REVERSE ROUTE.FROM AGREED UPON PICK-UP POINTS IN ISITHEBE INDUSTRIAL AREA DRIVE ALONG ALL MAIN STREETS BACK TO THE STARTING POINT USING THE SAME FORWARD ROUTE. |
|--------------|--|



transport

Department:
Transport
Province of KwaZulu-Natal

GAZETTE

LGKZNG52-2023-MAR

REGION: ALL

1) Application Number: APP0151913	2) Gazette Number: LGKZNG52-2023-MAR
3) Applicant: A KHUMALO ID NO. 7110255835084 Association: MANDINI-SUNDUMBILI AND TUGELA TAXI O.A	4) Applicant Address: P O BOX 3774 SUNDUMBILI 4491
5) Existing Licence Holder: NOT APPLICABLE ID NO. NOT APPLICABLE	6) Existing Licence Holder Address: NOT APPLICABLE
7) Type of application: NEW OPERATING LICENCE	8) Operating Licence Number: NOTAVAILABLE
9) Vehicle Type: MINIBUS	10) 1 X 13 (SEATED) + 0 (STANDING)
11) Region: ILEMBE	
12.1	196RCN8500T508 - MANDINI TO OTHINI FROM MANDINI TAXI RANK TURNS LEFT TO P 459, RIGHT TO UNNAMED ROAD, UNTIL REACHING KHENANA, AND RETURN ON THE UNNAMED ROAD, LEFT TO P459 AND THEN TURN RIGHT AND IMMEDIATE LEFT TO MANDINI TAXI RANK. NOTE: TO ALL ROADS THAT HAVE BEEN MENTIONED ABOVE ARE LOCAL OPERATION, THERE IS PICKING AND SETTING DOWN OF PASSENGERS UNTIL REACHING MANDINI TAXI RANK.
12.2	196RCN8500T516 - MANDINI TO VUTHA FROM MANDINI TAXI RANK LEFT TO P 459, LEFT TO UNNAMED ROAD AND RETURN ON AN UNNAMED ROAD, TURN RIGHT TO P459 PASS ISITHEBE CLINIC. PASS NYONI UNTIL REACHING VUTHA AND RETURN BACK WITH P459 TO MANDINI TAXI RANK. NOTE: TO ALL ROADS THAT HAVE BEEN MENTIONED ABOVE ARE LOCAL OPERATION, THERE IS PICKING AND SETTING DOWN OF PASSENGERS UNTIL REACHING MANDINI TAXI RANK.
12.3	196RCN8500T532 - MANDINI TO KWATASI FROM MANDINI TAXI RANK RIGHT TO P459, AND RIGHT TO ROAD 258, RIGHT TO UNNAMED ROAD AND REACH INDIAN VILLAGE, RETURN TO UNNAMED ROAD LEFT TO P458 LEFT TO P569 AND RETURN TO MANDINI TAXI RANK ON THE SAME ROUTE. NOTE: TO ALL ROADS THAT HAVE BEEN MENTIONED ABOVE ARE LOCAL OPERATION, THERE IS PICKING AND SETTING DOWN OF PASSENGERS UNTIL REACHING MANDINI TAXI RANK.
12.4	196RCN8500T540 - MANDINI TO PMB/MSUNDUZI FROM MANDINI TAXI RANK LEFT TO P459, LEFT TO BROXWN STREET, RIGHT TO YELLOW STREET RIGHT TO UNNAMED ROAD PASS UMSUNDUZI RIVER AND RETURN TO UNNAMED STREET, TO YELLOW STREET RIGHT TO GREEN STREET, RIGHT TO P459 INTO MANDINI TAXI RANK. NOTE: TO ALL ROADS THAT HAVE BEEN MENTIONED ABOVE ARE LOCAL OPERATION, THERE IS PICKING AND SETTING DOWN OF PASSENGERS UNTIL REACHING MANDINI TAXI RANK.
12.5	196RCN8500T548 - MANDINI TO MASOMONCO FROM MANDINI TAXI RANK LEFT TO P459, LEFT TO MASOMONCO ROAD, PASS ZITHULELE STORE RIGHT TO P459 AND RIGHT TO MANDINI TAXI RANK. NOTE: TO ALL ROADS THAT HAVE BEEN MENTIONED ABOVE ARE LOCAL OPERATION, THERE IS PICKING AND SETTING DOWN OF PASSENGERS UNTIL REACHING MANDINI TAXI RANK.
12.6	196RCN8500T564 - MANDINI TO WHITE CITY FROM MANDINI TAXI RANK LEFT TO P459 LEFT TO LNKONJANE ROAD, RIGHT TO MAFUNDA ROAD, LEFT TO NEMBE ROAD, RIGHT TO PHUMULA ROAD, RIGHT TO MALANDELA ROAD INTO P459 AND TURN RIGHT TO MANDINI TAXI RANK. NOTE: TO ALL ROADS THAT HAVE BEEN MENTIONED ABOVE ARE LOCAL OPERATION, THERE IS PICKING AND SETTING DOWN OF PASSENGERS UNTIL REACHING MANDINI TAXI RANK.
12.7	196RCN8500T572 - MANDINI TO CHAPPIES FROM MANDINI TAXI RANK LEFT TO P459, LEFT TO NKKONJANE ROAD, RIGHT TO MAFUNDA ROAD, LEFT TO NEMBE ROAD, LEFT TO MASAKHANE ROAD LEFT TO ROAD R116, LEFT TO, GCUMASHE ROAD, RIGHT TO INTSHE ROAD, RIGHT TO MABHENGWANE ROAD, LEFT TO MASAKHANE ROAD, LEFT TO ROAD 92, RIGHT TO EKUTHULENI ROAD. LEFT TO MASAKHANE ROAD, INTO P459 AND RIGHT TO MANDINI TAXI RANK NOTE: TO ALL ROADS THAT HAVE BEEN MENTIONED ABOVE ARE LOCAL OPERATION, THERE IS PICKING AND SETTING DOWN OF PASSENGERS UNTIL REACHING MANDINI TAXI RANK.
12.8	196RCN8500T596 - MANDINI TO IRELAND STREET FROM MANDINI TAXI RANK LEFT TO P459 LEFT TO NKKONJANE STREET, RIGHT TO MAFUNDA STREET, LEFT TO BAMBANANI STREET, RIGHT TO SALVESH ROAD, LEFT TO UMVEMVE, RIGHT TO IMBILA ROAD, LEFT TO SIYAKHULA ROAD, RIGHT TO ROAD 67, RIGHT TO NDUMO ROAD, LEFT TO ROAD 61, LEFT TO PHUMULA ROAD AND RETURN ON THE SAME ROUTE TO MANDINI TAXI RANK. NOTE: TO ALL ROADS THAT HAVE BEEN MENTIONED ABOVE ARE LOCAL OPERATION, THERE IS PICKING AND SETTING DOWN OF PASSENGERS UNTIL REACHING MANDINI TAXI RANK.
12.9	21004R2206LS00053101 - CHARTER SERVICE FROM MANDINI TAXI RANK TO POINT WITHIN PROVINCE OF KZN ONLY. NO PICKING UP OR SETTING DOWN OF PASSENGERS EN ROUTE.
12.10	2206WA1205GJ10047523 - MANDINI TO STANGER FROM MANDINI TAXI RANK MAKE USE OF OUTWARD ROUTES AS DETAILED IN ROUTE 1 ABOVE THEN AT AN INTERSECTION OF R102 AND BLYTHEDALE BEACH IN STANGER TURN RIGHT INTO LINK STREET AND RIGHT AGAIN JOINING BALCOMB STREET THEN LEFT INTO STANGER TAXI RANK. RETURN USING THE SAME ROUTE
12.11	2206WA2100DX10047487 - MANDINI TAXI RANK TO MELMOTH TAXI RANK FROM MANDINI TAXI RANK USE THE OUTWARD ROUTES AS STATED IN ROUTE 2 ABOVE THEN ALONG R66/ R34 MELMOTH BECOMING PIET RETIEF STREET TURN RIGHT INTO VICTORIA STREET AND THEN TURN LEFT INTO MELMOTH TAXI RANK. FROM MELMOTH TAXI RANK TURN RIGHT INTO VICTORIA STREET AND LEFT INTO PIET RETIEF STREET BECOMING R66 PROCEED ALONG BACKWARDS TO THE STARTING POINT USING THE SAME FORWARD ROUTE.
12.12	2206WA2202H110047518 - MANDINI TO EMPANGENI FROM MANDINI TAXI RANK EITHER DRIVE ALONG ROAD NO.P459 THEN JOIN ROAD NO.258 TOWARDS R102 NORTHWARDS OR DRIVE ALONG ROAD NO.P459 BECOMING WHITE STREET AT ISITHEBE AND PROCEED ALONG AS DETAILED ABOVE IN ROUTE 2 TOWARDS R102,AT EMPANGENI R102 BECOMES GRANTHAM HIGHWAY THEN TURN RIGHT TOWARDS FOURTH AVENUE CIRCLE THEN LEFT AND DRIVE ALONG TANNER ROAD THEN RIGHT INTO A DRIVE-WAY WHICH LEADS TO EMPANGENI TAXI RANK A AND FINALLY LEFT INTO A LONG DISTANCE TAXI RANK. REVERSE ROUTE. FROM EMPANGENI TAXI RANK JOIN TANNER ROAD THEN TURN LEFT AND DRIVE INTO FOURTH AVENUE CIRCLE AND PROCEED ALONG R102, USE THE SAME FORWARD ROUTE TO DRIVE BACK TO THE STARTING POINT.



transport

Department:
Transport
Province of KwaZulu-Natal

GAZETTE

LGKZNG52-2023-MAR

REGION: ALL

12.13	<p>2206WA2206LS10047529 - MANDINI TAXI RANK TO DURBAN TAXI RANK</p> <p>FROM MANDINI TAXI RANK PROCEED ALONG AN OUTWARD ROAD FROM THE RANK THEN TURN RIGHT INTO ROAD NO.P459, DRIVE ALONG THEN TURN LEFT INTO ROAD NO.258 THEN PROCEED ONTO AN ON RAMP TO R102, TURN LEFT SOUTHWARDS ALONG R102 AT STANGER, TURN LEFT INTO BLYTHDALE BEACH DRIVE ALONG R74 AND THEN JOIN INTO N2 FREEWAY, PROCEED ALONG N2 FREEWAY AND TURN LEFT AT UMHLANGA INTO M41 LEFT INTO M4, THEN PROCEED TOWARDS THE CITY CENTRE ALONG M4 AND TURN RIGHT INTO M17W ARGYLE ROAD THEN LEFT INTO R102 UMGENI ROAD, PROCEED ALONG AND TURN RIGHT INTO LEOPOLD STREET THEN LEFT MARKET ROAD AND THEN JOIN WILLIAMS ROAD, TURN RIGHT INTO SMITH STREET THEN RIGHT INTO WARWICK AVENUE, RIGHT INTO ALICE STREET AND THEN LEFT INTO ALBERT STREET AND PARK ON THE RIGHT INTO THE TEACHER'S CENTRE TAXI RANK.</p> <p>ALTERNATIVE ROUTE FROM MANDINI TAXI RANK PROCEED AS STATED ABOVE IN ROUTE 1.ALONG ROAD NO.258 TURN RIGHT INTO N2 FREEWAY DRIVE ALONG AND AT E.B. CLOETE JUNCTION TURN LEFT INTO N3 TOWARDS EAST THEN JOIN OLD DUTCH ROAD BECOMING ALICE STREET THEN RIGHT INTO MARKET ROAD PROCEED ALONG AND DROP OFF PASSENGERS AT BEREIA STATION THEN PROCEED ALONG WILLIAMS ROAD AND TURN RIGHT INTO SMIT STREET AND PROCEED AS STATED ABOVE TO THE FINAL DESTINATION.</p> <p>RETURN ROUTE FROM TEACHER'S CENTRE TAXI RANK EITHER RIGHT INTO UMGENI ROAD TURN RIGHT INTO LEOPOLD STREET AND JOIN CANONGATE ROAD THEN PROCEED STRAIGHT INTO N3 FREEWAY AND DRIVE BACKWARDS USING THE SAME FORWARD ROUTE AS STATED ABOVE OR DRIVE ALONG UMGENI ROAD THEN PROCEED AS STATED IN THE FORWARD ROUTE ABOVE.</p>
12.14	<p>2206WA2206W900047516 - MANDINI TAXI RANK TO MTUBATUBA TAXI RANK</p> <p>FROM MANDINI TAXI RANK USE THE OUTWARD ROUTES MENTIONED IN ROUTE 2 ABOVE THEN ALONG ROAD NO. 258 TURN LEFT AND PROCEED ALONG N2 FREE WAY, DRIVE ALONG N2 AND AFTER PASSING KWAMSANE TOWNSHIP TURN RIGHT INTO ROAD NO.P237/ R618 PROCEED ALONG THEN TURN LEFT INTO RIVERVIEW ROAD AND THEN RIGHT INTO INYATHI ROAD RIGHT AGAIN INTO INKOSI MTUBATUBA ROAD THEN PROCEED STRAIGHT TO THE TAXI RANK.</p> <p>RETURN ROUTE FROM MTUBATUBA TAXI RANK DRIVE ALONG INKOSI MTUBATUBA ROAD THE TURN LEFT INTO INYATHI ROAD AND THEN DRIVE BACKWARDS USING THE SAME FORWARD ROUTE.</p>
12.15	<p>2206WA2206W900047517 - MANDINI TAXI RANK TO NONGOMA</p> <p>FROM MANDINI TAXI RANK USE THE OUTWARDS ROUTES AS STATED IN ROUTE 2 ABOVE THEN ALONG R66 BECOMING KING DINIZULU HIGHWAY IN ULUNDI WHICH CHANGES BACK TO R66 AFTER PASSING ULUNDI, THEN IN NONGOMA STILL ALONG THE SAME ROUTE TURN LEFT INTO NONGOMA TAXI RANK.</p> <p>REVERSE ROUTE. FROM NONGOMA TAXI RANK TURN RIGHT INTO R66 THEN PROCEED STRAIGHT TO THE STARTING POINT USING THE SAME FORWARD ROUTE.</p>
12.16	<p>2206WA22071T10047514 - MANDINI TO ESHOWE</p> <p>FROM MANDINI TAXI RANK TURN LEFT INTO ROAD NO.P459 BECOMING WHITE STREET AT ISITHEBE WHICH ALSO CHANGES INTO ROAD NO.P265, PROCEED ALONG AND TURN LEFT AND JOIN R102.TURN LEFT AND PROCEED ALONG R66, TURN LEFT INTO ROAD NO.P323 BECOMING JOHN ROSS HIGHWAY THEN RIGHT INTO OSBORNE ROAD AND INTO A ROAD WHICH LEADS TO ESHOWE TAXI RANK.</p> <p>ALTERNATIVE ROUTE: FROM MANDINI TAXI RANK TURN RIGHT INTO ROAD NO.459 TURN LEFT INTO ROAD NO. 258 PROCEED STRAIGHT AND TURN LEFT INTO R102 THEN DRIVE ALONG AS STATED ABOVE TO THE FINAL DESTINATION.</p> <p>ALTERNATIVELY: DRIVE ALONG ROAD NO.258 AND TURN LEFT INTO N2 FREE WAY THEN LEFT INTO R66 ESHOWE DIRECTION AND PROCEED ALONG R66 THEN LEFT TURN INTO KANGELA ROAD AND LEFT TURN IN TO MANGOSUTHU BUTHELEZI DRIVE AND LEFT INTO OSBORNE ROAD THEN RIGHT INTO A ROAD WHICH LEADS TO ESHOWE TAXI RANK.</p> <p>REVERSE ROUTE: FROM ESHOWE TAXI RANK TURN LEFT INTO MAIN ROAD THEN RIGHT INTO JOHN ROSS HIGHWAY BECOMING ROAD NO.P323 AND THEN DRIVE BACKWARDS USING THE SAME FORWARD ROUTE OR FROM JOHN ROSS HIGHWAY PROCEED INTO OSBORNE ROAD, THEN RIGHT INTO MANGOSUTHU BUTHELEZI DRIVE AND RIGHT INTO KANGELA ROAD THEN RIGHT INTO R66 AND DRIVE BACKWARDS USING THE SAME FORWARD ROUTE.</p>
12.17	<p>2206WA22074410047527 - MANDINI TAXI RANK TO MKUZE TAXI RANK</p> <p>FROM MANDINI TAXI RANK MAKE USE OF OUTWARDS ROUTES AS DETAILED IN ROUTES 8 & 9 ABOVE, THEN ALONG R102 PROCEED ALONG AS STATED IN ROUTE 14 ABOVE AND ARRIVE AT MKUZE TAXI RANK.</p>
12.18	<p>2206WA22076I10047489 - MANDINI TAXI RANK TO ULUNDI TAXI RANK</p> <p>FROM MANDINI TAXI RANK USE THE OUTWARD ROUTES AS STATED IN ROUTE 2 ABOVE THEN ALONG R66/ R34 BECOMING R66 WHICH CHANGES INTO KING DINIZULU HIGHWAY IN ULUNDI TURN RIGHT INTO PRINCESS MAGOGO STREET THEN LEFT INTO ULUNDI TAXI RANK.</p> <p>REVERSE ROUTE. FROM ULUNDI TAXI RANK TURN RIGHT INTO PRINCESS MAGOGO STREET THEN LEFT INTO KING DINIZULU HIGHWAY BECOMING R66 THEN DRIVE BACKWARDS ALONG THE SAME FORWARD ROUTE.</p>
12.19	<p>2206WA2207XJ10047520 - MANDINI TAXI RANK TO EMPANGENI TAXI RANK</p> <p>FROM MANDINI TAXI RANK TO EMPANGENI TAXI RANK, TURN RIGHT FROM MANDINI ROBOT, TURN LEFT INTO R102 (N2), TURN RIGHT USING TANNER ROAD TO EMPANGENI TAXI RANK DROP OFF AND PICK UP AT THE RANK, BACK TO MANDINI USING THE SAME ROUTE</p>
12.20	<p>2206WA2209QT00047515 - UNIVERSITY PARK TO REKENS/ISITHEBE, SUNDUMBILI TO ISITHEBE INDUSTRIAL AREA</p> <p>FROM MANDINI TAXI RANK DRIVE ALONG AS DETAILED IN ROUTE 2 ABOVE THEN AT ISITHEBE TURN LEFT INTO BLUE STREET THEN GO ALONG GREEN STREET THEN DRIVE ALONG ALL THE MAIN STREETS SUCH AS YELLOW STREET , BROWN STREET, ORANGE STREET AND RED STREET.</p> <p>RETURN ROUTE FROM AGREED UPON PICK-UP POINTS IN ISITHEBE INDUSTRIAL AREA DRIVE ALONG ALL MAIN STREETS BACK TO THE STARTING POINT USING THE SAME FORWARD ROUTE.</p>
12.21	<p>KZNNRCBC601NS110596 - MANDENI TO REDHILL</p> <p>FROM MANDENI TAXI RANK LEFT TO P459, RIGHT TO NCONJANE ROAD, RIGHT TO MAFUNDA ROAD, LEFT TO BAMBANANI ROAD, LEFT TO INSIMBA ROAD, LEFT TO IMVUBU ROAD, RIGHT TO ROAD 55, LEFT TO NEMBE ROAD, INTO P459, RIGHT TO MANDENI TAXI RANK.</p> <p>NOTE: TO ALL ROADS THAT HAVE BEEN MENTIONED ABOVE ARE LOCAL OPERATION, THERE IS PICKING AND SETTING DOWN OF PASSENGERS UNTIL REACHING MANDENI TAXI RANK.</p>

**transport**

Department:

Transport

Province of KwaZulu-Natal

GAZETTE

LGKZNG52-2023-MAR

REGION: ALL

- | | |
|-------|--|
| 12.22 | SUNDUMBILI TO ISITHEBE INDUSTRIAL AREA - NULL EXISTING AUTHORITY IN THE CURRENT ROUTE NETWORK ROUTE 10 UNIVERSITY PARK TO REKENS/ ISITHEBE. SUNDUMBILI TO ISITHEBE INDUSTRIAL AREA FROM MANDINI TAXI RANK DRIVE ALONG AS DETAILED IN ROUTE 2 ABOVE THEN AT ISITHEBE TURN LEFT INTO BLUE STREET THEN GO ALONG GREEN STREET THEN DRIVE ALONG ALL THE MAIN STREETS SUCH AS YELLOW STREET , BROWN STREET, ORANGE STREET AND RED STREET.REVERSE ROUTE.FROM AGREED UPON PICK-UP POINTS IN ISITHEBE INDUSTRIAL AREA DRIVE ALONG ALL MAIN STREETS BACK TO THE STARTING POINT USING THE SAME FORWARD ROUTE. |
|-------|--|



transport

Department:
Transport
Province of KwaZulu-Natal

GAZETTE

LGKZNG52-2023-MAR

REGION: ALL

1) Application Number: APP0151916	2) Gazette Number: LGKZNG52-2023-MAR
3) Applicant: EB MTETWA ID NO. 6207115381084 Association: KWAMBONAMBI LOCAL & LONG D. TAXI ASS.	4) Applicant Address: PO BOX 555 KWAMBONAMBI 3915
5) Existing Licence Holder: NOT APPLICABLE ID NO. NOT APPLICABLE	6) Existing Licence Holder Address: NOT APPLICABLE
7) Type of application: NEW OPERATING LICENCE	8) Operating Licence Number: LGKZN0703000755
9) Vehicle Type: MINIBUS	10) 1 X 15 (SEATED) + 0 (STANDING)
11) Region: KING CETS HWAYO	
12.1	2207UV2207XJ10055888 - KWAMBONAMBI TO EMPANGENI FROM KWAMBONAMBI TAXI RANK IN REGIA STREET AT KWAMBONAMBI GO DOWN THE ROAD (REGIA STREET), TURN LEFT TO P232, GO UP THE ROAD TO P497, TURN RIGHT TO P511 TO BHUBHUBHU & MTHWANA THEN TURN BACK TO P497, AGAIN PASS ZONZA, MBABE & MABHUYENI, GO DOWN AND TURN TO R34, GO DOWN UKULA STREET, TURN RIGHT TO BIYELA STREET, TURN RIGHT TO MAIN STREET, GO TO A-RANK EMPANGENI, OFFLOAD AND RETURN WITH PASSENGERS.
12.2	2207UV2207UV00055889 - KWAMBONAMBI TO KWANGWANASE FROM KWAMBONAMBI TAXI RANK IN REGIA STREET AT KWAMBONAMBI GO DOWN THE ROAD (REGIA STREET), TURN RIGHT TO P231, GO DOWN, TURN LEFT TO N2 FREEWAY, GO DOWN JOZINI 19 ROAD TO R22, DOWN TO ITHALA COMPLEX TAXI RANK, OFFLOAD AND RETURN WITHOUT PASSENGERS.
12.3	2207UV2207W310055890 - KWAMBONAMBI TO RICHARDS BAY FROM KWAMBONAMBI TAXI RANK IN REGIA STREET AT KWAMBONAMBI, GO DOWN THE ROAD (REGIA STREET), TURN RIGHT TO P232, GO DOWN TURN LEFT TO N2 FREEWAY, GO DOWN PASS MPOSA, PASS ENSELENI, TURN LEFT TO D249, GO UP THE ROAD TURNING LEFT TO KRUGERRAND ROAD, GO DOWN TO CBD TAXI RANK AT RICHARDS BAY, OFFLOAD AND RETURN WITH PASSENGERS
12.4	2207UV2207UV00055891 - SOKHULU TO KWAMBONAMBI FROM SOKHULU TAXI RANK, GO DOWN MAPHELANE ROAD, PASS CASOLINE SAW MILL, PASS MALANGA PAN, PASS QEDUSIZI BOTTLE STORE, GO ACROSS N2 FREEWAY, GO UP P232 ROAD, TURN LEFT TO REGIA STREET, GO DOWN THE ROAD TO KWAMBONAMBI TAXI RANK.
12.5	2207UV2207UV00055892 - KWAMBONAMBI TO DONDOTHA FROM KWAMBONAMBI IN REGIA STREET AT KWAMBONAMBI, GO DOWN THE ROAD (REGIA STREET), TURN LEFT INTO P232, GO UP THE ROAD, AT THE CROSS JUNCTION (OLD MTUBATUBA ROAD), GO STRAIGHT ACROSS TO P497, PASS TANDAZA STORE, TURN RIGHT INTO P499, PASS ESIGAGANENI, CONTINUE UNTIL YOU REACH DONDITHA TAXI RANK, OFFLOAD AND RETURN WITHOUT PASSENGERS.
12.6	2207UV22074410055893 - KWAMBONAMBI TO MTUBATUBA FROM KWAMBONAMBI TAXI RANK IN REGIA STREET AT KWAMBONAMBI, GO DOWN THE ROAD (REGIA STREET), TURN RIGHT INTO P232, GO DOWN THE ROAD, TURN LEFT INTO N2 FREEWAY, PASS PENICUICK, TEZA, SAFARI, KWAMSANI. ALTERNATIVE: FROM KWAMBONAMBI TAXI RANK IN REGIA STREET AT KWAMBONAMBI, GO DOWN THE ROAD (REGIA STREET), TURN RIGHT INTO P232, GO DOWN THE ROAD, TURN LEFT ONTO N2 FREEWAY, PASS PENICUICK, TEZA, SAFARI, KWAMSANI, TURN RIGHT INTO R618, RIGHT INTO THE PLATZA RANK, OFFLOAD AND RETURN WITHOUT PASSENGERS.
12.7	2207UV2209Q910055894 - KWAMBONAMBI TO NHLABANE RESERVE FROM KWAMBONAMBI TAXI RANK IN REGIA STREET, GO DOWN THE ROAD (REGIA STREET), TURN RIGHT INTO P232, GO DOWN, TURN LEFT ONTO N2 FREEWAY, TURN RIGHT INTO TANER ROAD, GO DOWN TO B-RANK, OFFLOAD AND RETURN WITHOUT PASSENGERS.
12.8	2207UV2207UV00055883 - GOINTETHE TO KWA MBONAMBI, FROM GOINTHETHE STORE, TURN LEFT PASS MNDENI, PASS MHLAHLANCNI TO MANAZARETHEN, BACK TO VELA, PASS CASOLINE TO P232 (MAPHELANE ROAD), GO ACROSS N2 FREEWAY, TO P232, TURN LEFT TO REGIA STREET, GO DOWN TO KWAMBONAMBI TAXI RANK.
12.9	2207UV2206LS10055887 - KWAMBONAMBI TO DURBAN STATION. FROM KWAMBONAMBI TAXI RANK (LOT NO. 15977) IN REGIA STREET AT KWAMBONAMBI, GO DOWN THE ROAD (REGIA STREET), TURN RIGHT TO P232, GO DOWN, TURN LEFT TO N2 FREEWAY, TURN LEFT TO M4, GO DOWN THE ROAD, TURN RIGHT TO M17, GO DOWN THEN TURN LEFT TO R102, DOWN TO DURBAN STATION, OFFLOAD AND RETURN WITHOUT PASSENGERS.



transport

Department:
Transport
Province of KwaZulu-Natal

GAZETTE

LGKZNG52-2023-MAR

REGION: ALL

1) Application Number: APP0151927	2) Gazette Number: LGKZNG52-2023-MAR
3) Applicant: G DLAMINI ID NO. 8409175502082 Association: MANDINI-SUNDUMBILI AND TUGELA TAXI O.A	4) Applicant Address: HLOMENDLINI AREA MANDINI 4490
5) Existing Licence Holder: NOT APPLICABLE ID NO. NOT APPLICABLE	6) Existing Licence Holder Address: NOT APPLICABLE
7) Type of application: NEW OPERATING LICENCE	8) Operating Licence Number: NOTAVAILABLE
9) Vehicle Type: MINIBUS	10) 1 X 15 (SEATED) + 0 (STANDING)
11) Region: ILEMBE	
12.1	196RCN8500T508 - MANDINI TO OTHINI FROM MANDINI TAXI RANK TURNS LEFT TO P 459, RIGHT TO UNNAMED ROAD, UNTIL REACHING KHENANA, AND RETURN ON THE UNNAMED ROAD, LEFT TO P459 AND THEN TURN RIGHT AND IMMEDIATE LEFT TO MANDINI TAXI RANK. NOTE: TO ALL ROADS THAT HAVE BEEN MENTIONED ABOVE ARE LOCAL OPERATION, THERE IS PICKING AND SETTING DOWN OF PASSENGERS UNTIL REACHING MANDINI TAXI RANK.
12.2	196RCN8500T516 - MANDINI TO VUTHA FROM MANDINI TAXI RANK LEFT TO P 459, LEFT TO UNNAMED ROAD AND RETURN ON AN UNNAMED ROAD, TURN RIGHT TO P459 PASS ISITHEBE CLINIC. PASS NYONI UNTIL REACHING VUTHA AND RETURN BACK WITH P459 TO MANDINI TAXI RANK. NOTE: TO ALL ROADS THAT HAVE BEEN MENTIONED ABOVE ARE LOCAL OPERATION, THERE IS PICKING AND SETTING DOWN OF PASSENGERS UNTIL REACHING MANDINI TAXI RANK.
12.3	196RCN8500T532 - MANDINI TO KWATASI FROM MANDINI TAXI RANK RIGHT TO P459, AND RIGHT TO ROAD 258, RIGHT TO UNNAMED ROAD AND REACH INDIAN VILLAGE, RETURN TO UNNAMED ROAD LEFT TO P458 LEFT TO P569 AND RETURN TO MANDINI TAXI RANK ON THE SAME ROUTE. NOTE: TO ALL ROADS THAT HAVE BEEN MENTIONED ABOVE ARE LOCAL OPERATION, THERE IS PICKING AND SETTING DOWN OF PASSENGERS UNTIL REACHING MANDINI TAXI RANK.
12.4	196RCN8500T540 - MANDINI TO PMB/MSUNDUZI FROM MANDINI TAXI RANK LEFT TO P459, LEFT TO BROXWN STREET, RIGHT TO YELLOW STREET RIGHT TO UNNAMED ROAD PASS UMSUNDUZI RIVER AND RETURN TO UNNAMED STREET, TO YELLOW STREET RIGHT TO GREEN STREET, RIGHT TO P459 INTO MANDINI TAXI RANK. NOTE: TO ALL ROADS THAT HAVE BEEN MENTIONED ABOVE ARE LOCAL OPERATION, THERE IS PICKING AND SETTING DOWN OF PASSENGERS UNTIL REACHING MANDINI TAXI RANK.
12.5	196RCN8500T548 - MANDINI TO MASOMONCO FROM MANDINI TAXI RANK LEFT TO P459, LEFT TO MASOMONCO ROAD, PASS ZITHULELE STORE RIGHT TO P459 AND RIGHT TO MANDINI TAXI RANK. NOTE: TO ALL ROADS THAT HAVE BEEN MENTIONED ABOVE ARE LOCAL OPERATION, THERE IS PICKING AND SETTING DOWN OF PASSENGERS UNTIL REACHING MANDINI TAXI RANK.
12.6	196RCN8500T564 - MANDINI TO WHITE CITY FROM MANDINI TAXI RANK LEFT TO P459 LEFT TO LNKONJANE ROAD, RIGHT TO MAFUNDA ROAD, LEFT TO NEMBE ROAD, RIGHT TO PHUMULA ROAD, RIGHT TO MALANDELA ROAD INTO P459 AND TURN RIGHT TO MANDINI TAXI RANK. NOTE: TO ALL ROADS THAT HAVE BEEN MENTIONED ABOVE ARE LOCAL OPERATION, THERE IS PICKING AND SETTING DOWN OF PASSENGERS UNTIL REACHING MANDINI TAXI RANK.
12.7	196RCN8500T572 - MANDINI TO CHAPPIES FROM MANDINI TAXI RANK LEFT TO P459, LEFT TO NKKONJANE ROAD, RIGHT TO MAFUNDA ROAD, LEFT TO NEMBE ROAD, LEFT TO MASAKHANE ROAD LEFT TO ROAD R116, LEFT TO, GCUMASHE ROAD, RIGHT TO INTSHE ROAD, RIGHT TO MABHENGWANE ROAD, LEFT TO MASAKHANE ROAD, LEFT TO ROAD 92, RIGHT TO EKUTHULENI ROAD. LEFT TO MASAKHANE ROAD, INTO P459 AND RIGHT TO MANDINI TAXI RANK NOTE: TO ALL ROADS THAT HAVE BEEN MENTIONED ABOVE ARE LOCAL OPERATION, THERE IS PICKING AND SETTING DOWN OF PASSENGERS UNTIL REACHING MANDINI TAXI RANK.
12.8	196RCN8500T596 - MANDINI TO IRELAND STREET FROM MANDINI TAXI RANK LEFT TO P459 LEFT TO NKKONJANE STREET, RIGHT TO MAFUNDA STREET, LEFT TO BAMBANANI STREET, RIGHT TO SALVESH ROAD, LEFT TO UMVEVE, RIGHT TO IMBILA ROAD, LEFT TO SIYAKHULA ROAD, RIGHT TO ROAD 67, RIGHT TO NDUMO ROAD, LEFT TO ROAD 61, LEFT TO PHUMULA ROAD AND RETURN ON THE SAME ROUTE TO MANDINI TAXI RANK. NOTE: TO ALL ROADS THAT HAVE BEEN MENTIONED ABOVE ARE LOCAL OPERATION, THERE IS PICKING AND SETTING DOWN OF PASSENGERS UNTIL REACHING MANDINI TAXI RANK.
12.9	21004R2206LS00053101 - CHARTER SERVICE FROM MANDINI TAXI RANK TO POINT WITHIN PROVINCE OF KZN ONLY. NO PICKING UP OR SETTING DOWN OF PASSENGERS EN ROUTE.
12.10	2206WA1205GJ10047523 - MANDINI TO STANGER FROM MANDINI TAXI RANK MAKE USE OF OUTWARD ROUTES AS DETAILED IN ROUTE 1 ABOVE THEN AT AN INTERSECTION OF R102 AND BLYTHDALE BEACH IN STANGER TURN RIGHT INTO LINK STREET AND RIGHT AGAIN JOINING BALCOMB STREET THEN LEFT INTO STANGER TAXI RANK. RETURN USING THE SAME ROUTE
12.11	2206WA2100DX10047487 - MANDINI TAXI RANK TO MELMOTH TAXI RANK FROM MANDINI TAXI RANK USE THE OUTWARD ROUTES AS STATED IN ROUTE 2 ABOVE THEN ALONG R66/ R34 MELMOTH BECOMING PIET RETIEF STREET TURN RIGHT INTO VICTORIA STREET AND THEN TURN LEFT INTO MELMOTH TAXI RANK. FROM MELMOTH TAXI RANK TURN RIGHT INTO VICTORIA STREET AND LEFT INTO PIET RETIEF STREET BECOMING R66 PROCEED ALONG BACKWARDS TO THE STARTING POINT USING THE SAME FORWARD ROUTE.
12.12	2206WA2202H110047518 - MANDINI TO EMPANGENI FROM MANDINI TAXI RANK EITHER DRIVE ALONG ROAD NO.P459 THEN JOIN ROAD NO.258 TOWARDS R102 NORTHWARDS OR DRIVE ALONG ROAD NO.P459 BECOMING WHITE STREET AT ISITHEBE AND PROCEED ALONG AS DETAILED ABOVE IN ROUTE 2 TOWARDS R102,AT EMPANGENI R102 BECOMES GRANTHAM HIGHWAY THEN TURN RIGHT TOWARDS FOURTH AVENUE CIRCLE THEN LEFT AND DRIVE ALONG TANNER ROAD THEN RIGHT INTO A DRIVE-WAY WHICH LEADS TO EMPANGENI TAXI RANK A AND FINALLY LEFT INTO A LONG DISTANCE TAXI RANK. REVERSE ROUTE. FROM EMPANGENI TAXI RANK JOIN TANNER ROAD THEN TURN LEFT AND DRIVE INTO FOURTH AVENUE CIRCLE AND PROCEED ALONG R102, USE THE SAME FORWARD ROUTE TO DRIVE BACK TO THE STARTING POINT.



transport

Department:
Transport
Province of KwaZulu-Natal

GAZETTE

LGKZNG52-2023-MAR

REGION: ALL

12.13	<p>2206WA2206LS10047529 - MANDINI TAXI RANK TO DURBAN TAXI RANK</p> <p>FROM MANDINI TAXI RANK PROCEED ALONG AN OUTWARD ROAD FROM THE RANK THEN TURN RIGHT INTO ROAD NO.P459, DRIVE ALONG THEN TURN LEFT INTO ROAD NO.258 THEN PROCEED ONTO AN ON RAMP TO R102, TURN LEFT SOUTHWARDS ALONG R102.AT STANGER, TURN LEFT INTO BLYTHDALE BEACH DRIVE ALONG R74 AND THEN JOIN INTO N2 FREEWAY, PROCEED ALONG N2 FREEWAY AND TURN LEFT AT UMHLANGA INTO M41 LEFT INTO M4, THEN PROCEED TOWARDS THE CITY CENTRE ALONG M4 AND TURN RIGHT INTO M17W ARGYLE ROAD THEN LEFT INTO R102 UMGENI ROAD, PROCEED ALONG AND TURN RIGHT INTO LEOPOLD STREET THEN LEFT MARKET ROAD AND THEN JOIN WILLIAMS ROAD, TURN RIGHT INTO SMITH STREET THEN RIGHT INTO WARWICK AVENUE, RIGHT INTO ALICE STREET AND THEN LEFT INTO ALBERT STREET AND PARK ON THE RIGHT INTO THE TEACHER'S CENTRE TAXI RANK.</p> <p>ALTERNATIVE ROUTE FROM MANDINI TAXI RANK PROCEED AS STATED ABOVE IN ROUTE 1.ALONG ROAD NO.258 TURN RIGHT INTO N2 FREEWAY DRIVE ALONG AND AT E.B. CLOETE JUNCTION TURN LEFT INTO N3 TOWARDS EAST THEN JOIN OLD DUTCH ROAD BECOMING ALICE STREET THEN RIGHT INTO MARKET ROAD PROCEED ALONG AND DROP OFF PASSENGERS AT BEREIA STATION THEN PROCEED ALONG WILLIAMS ROAD AND TURN RIGHT INTO SMIT STREET AND PROCEED AS STATED ABOVE TO THE FINAL DESTINATION.</p> <p>RETURN ROUTE FROM TEACHER'S CENTRE TAXI RANK EITHER RIGHT INTO UMGENI ROAD TURN RIGHT INTO LEOPOLD STREET AND JOIN CANONGATE ROAD THEN PROCEED STRAIGHT INTO N3 FREEWAY AND DRIVE BACKWARDS USING THE SAME FORWARD ROUTE AS STATED ABOVE OR DRIVE ALONG UMGENI ROAD THEN PROCEED AS STATED IN THE FORWARD ROUTE ABOVE.</p>
12.14	<p>2206WA2206W900047516 - MANDINI TAXI RANK TO MTUBATUBA TAXI RANK</p> <p>FROM MANDINI TAXI RANK USE THE OUTWARD ROUTES MENTIONED IN ROUTE 2 ABOVE THEN ALONG ROAD NO. 258 TURN LEFT AND PROCEED ALONG N2 FREE WAY, DRIVE ALONG N2 AND AFTER PASSING KWAMSANE TOWNSHIP TURN RIGHT INTO ROAD NO.P237/ R618 PROCEED ALONG THEN TURN LEFT INTO RIVERVIEW ROAD AND THEN RIGHT INTO INYATHI ROAD RIGHT AGAIN INTO INKOSI MTUBATUBA ROAD THEN PROCEED STRAIGHT TO THE TAXI RANK.</p> <p>RETURN ROUTE FROM MTUBATUBA TAXI RANK DRIVE ALONG INKOSI MTUBATUBA ROAD THE TURN LEFT INTO INYATHI ROAD AND THEN DRIVE BACKWARDS USING THE SAME FORWARD ROUTE.</p>
12.15	<p>2206WA2206W900047517 - MANDINI TAXI RANK TO NONGOMA</p> <p>FROM MANDINI TAXI RANK USE THE OUTWARDS ROUTES AS STATED IN ROUTE 2 ABOVE THEN ALONG R66 BECOMING KING DINIZULU HIGHWAY IN ULUNDI WHICH CHANGES BACK TO R66 AFTER PASSING ULUNDI, THEN IN NONGOMA STILL ALONG THE SAME ROUTE TURN LEFT INTO NONGOMA TAXI RANK.</p> <p>REVERSE ROUTE. FROM NONGOMA TAXI RANK TURN RIGHT INTO R66 THEN PROCEED STRAIGHT TO THE STARTING POINT USING THE SAME FORWARD ROUTE.</p>
12.16	<p>2206WA22071T10047514 - MANDINI TO ESHOWE</p> <p>FROM MANDINI TAXI RANK TURN LEFT INTO ROAD NO.P459 BECOMING WHITE STREET AT ISITHEBE WHICH ALSO CHANGES INTO ROAD NO.P265, PROCEED ALONG AND TURN LEFT AND JOIN R102.TURN LEFT AND PROCEED ALONG R66, TURN LEFT INTO ROAD NO.P323 BECOMING JOHN ROSS HIGHWAY THEN RIGHT INTO OSBORNE ROAD AND INTO A ROAD WHICH LEADS TO ESHOWE TAXI RANK.</p> <p>ALTERNATIVE ROUTE: FROM MANDINI TAXI RANK TURN RIGHT INTO ROAD NO.459 TURN LEFT INTO ROAD NO. 258 PROCEED STRAIGHT AND TURN LEFT INTO R102 THEN DRIVE ALONG AS STATED ABOVE TO THE FINAL DESTINATION.</p> <p>ALTERNATIVELY: DRIVE ALONG ROAD NO.258 AND TURN LEFT INTO N2 FREE WAY THEN LEFT INTO R66 ESHOWE DIRECTION AND PROCEED ALONG R66 THEN LEFT TURN INTO KANGELA ROAD AND LEFT TURN IN TO MANGOSUTHU BUTHELEZI DRIVE AND LEFT INTO OSBORNE ROAD THEN RIGHT INTO A ROAD WHICH LEADS TO ESHOWE TAXI RANK.</p> <p>REVERSE ROUTE: FROM ESHOWE TAXI RANK TURN LEFT INTO MAIN ROAD THEN RIGHT INTO JOHN ROSS HIGHWAY BECOMING ROAD NO.P323 AND THEN DRIVE BACKWARDS USING THE SAME FORWARD ROUTE OR FROM JOHN ROSS HIGHWAY PROCEED INTO OSBORNE ROAD, THEN RIGHT INTO MANGOSUTHU BUTHELEZI DRIVE AND RIGHT INTO KANGELA ROAD THEN RIGHT INTO R66 AND DRIVE BACKWARDS USING THE SAME FORWARD ROUTE.</p>
12.17	<p>2206WA22074410047527 - MANDINI TAXI RANK TO MKUZE TAXI RANK</p> <p>FROM MANDINI TAXI RANK MAKE USE OF OUTWARDS ROUTES AS DETAILED IN ROUTES 8 & 9 ABOVE, THEN ALONG R102 PROCEED ALONG AS STATED IN ROUTE 14 ABOVE AND ARRIVE AT MKUZE TAXI RANK.</p>
12.18	<p>2206WA22076I10047489 - MANDINI TAXI RANK TO ULUNDI TAXI RANK</p> <p>FROM MANDINI TAXI RANK USE THE OUTWARD ROUTES AS STATED IN ROUTE 2 ABOVE THEN ALONG R66/ R34 BECOMING R66 WHICH CHANGES INTO KING DINIZULU HIGHWAY IN ULUNDI TURN RIGHT INTO PRINCESS MAGOGO STREET THEN LEFT INTO ULUNDI TAXI RANK.</p> <p>REVERSE ROUTE. FROM ULUNDI TAXI RANK TURN RIGHT INTO PRINCESS MAGOGO STREET THEN LEFT INTO KING DINIZULU HIGHWAY BECOMING R66 THEN DRIVE BACKWARDS ALONG THE SAME FORWARD ROUTE.</p>
12.19	<p>2206WA2207XJ10047520 - MANDINI TAXI RANK TO EMPANGENI TAXI RANK</p> <p>FROM MANDINI TAXI RANK TO EMPANGENI TAXI RANK, TURN RIGHT FROM MANDINI ROBOT, TURN LEFT INTO R102 (N2), TURN RIGHT USING TANNER ROAD TO EMPANGENI TAXI RANK DROP OFF AND PICK UP AT THE RANK, BACK TO MANDINI USING THE SAME ROUTE</p>
12.20	<p>2206WA2209QT00047515 - UNIVERSITY PARK TO REKENS/ISITHEBE, SUNDUMBILI TO ISITHEBE INDUSTRIAL AREA</p> <p>FROM MANDINI TAXI RANK DRIVE ALONG AS DETAILED IN ROUTE 2 ABOVE THEN AT ISITHEBE TURN LEFT INTO BLUE STREET THEN GO ALONG GREEN STREET THEN DRIVE ALONG ALL THE MAIN STREETS SUCH AS YELLOW STREET , BROWN STREET, ORANGE STREET AND RED STREET.</p> <p>RETURN ROUTE FROM AGREED UPON PICK-UP POINTS IN ISITHEBE INDUSTRIAL AREA DRIVE ALONG ALL MAIN STREETS BACK TO THE STARTING POINT USING THE SAME FORWARD ROUTE.</p>
12.21	<p>KZNNRCBC601NS110596 - MANDENI TO REDHILL</p> <p>FROM MANDENI TAXI RANK LEFT TO P459, RIGHT TO NCONJANE ROAD, RIGHT TO MAFUNDA ROAD, LEFT TO BAMBANANI ROAD, LEFT TO INSIMBA ROAD, LEFT TO IMVUBU ROAD, RIGHT TO ROAD 55, LEFT TO NEMBE ROAD, INTO P459, RIGHT TO MANDENI TAXI RANK.</p> <p>NOTE: TO ALL ROADS THAT HAVE BEEN MENTIONED ABOVE ARE LOCAL OPERATION, THERE IS PICKING AND SETTING DOWN OF PASSENGERS UNTIL REACHING MANDENI TAXI RANK.</p>

**transport**

Department:

Transport

Province of KwaZulu-Natal

GAZETTE

LGKZNG52-2023-MAR

REGION: ALL

- | | |
|-------|--|
| 12.22 | SUNDUMBILI TO ISITHEBE INDUSTRIAL AREA - NULL EXISTING AUTHORITY IN THE CURRENT ROUTE NETWORK ROUTE 10 UNIVERSITY PARK TO REKENS/ ISITHEBE. SUNDUMBILI TO ISITHEBE INDUSTRIAL AREA FROM MANDINI TAXI RANK DRIVE ALONG AS DETAILED IN ROUTE 2 ABOVE THEN AT ISITHEBE TURN LEFT INTO BLUE STREET THEN GO ALONG GREEN STREET THEN DRIVE ALONG ALL THE MAIN STREETS SUCH AS YELLOW STREET , BROWN STREET, ORANGE STREET AND RED STREET.REVERSE ROUTE.FROM AGREED UPON PICK-UP POINTS IN ISITHEBE INDUSTRIAL AREA DRIVE ALONG ALL MAIN STREETS BACK TO THE STARTING POINT USING THE SAME FORWARD ROUTE. |
|-------|--|



transport

Department:
Transport
Province of KwaZulu-Natal

GAZETTE

LGKZNG52-2023-MAR

REGION: ALL

1) Application Number: APP0151933	2) Gazette Number: LGKZNG52-2023-MAR
3) Applicant: G DLAMINI ID NO. 8409175502082 Association: MANDINI-SUNDUMBILI AND TUGELA TAXI O.A	4) Applicant Address: HLOMENDLINI AREA MANDENI 4490
5) Existing Licence Holder: NOT APPLICABLE ID NO. NOT APPLICABLE	6) Existing Licence Holder Address: NOT APPLICABLE
7) Type of application: NEW OPERATING LICENCE	8) Operating Licence Number: NOTAVAILABLE
9) Vehicle Type: MINIBUS	10) 1 X 15 (SEATED) + 0 (STANDING)
11) Region: ILEMBE	
12.1	196RCN8500T508 - MANDINI TO OTHINI FROM MANDENI TAXI RANK TURNS LEFT TO P 459, RIGHT TO UNNAMED ROAD, UNTIL REACHING KHENANA, AND RETURN ON THE UNNAMED ROAD, LEFT TO P459 AND THEN TURN RIGHT AND IMMEDIATE LEFT TO MANDENI TAXI RANK. NOTE: TO ALL ROADS THAT HAVE BEEN MENTIONED ABOVE ARE LOCAL OPERATION, THERE IS PICKING AND SETTING DOWN OF PASSENGERS UNTIL REACHING MANDENI TAXI RANK.
12.2	196RCN8500T516 - MANDINI TO VUTHA FROM MANDENI TAXI RANK LEFT TO P 459, LEFT TO UNNAMED ROAD AND RETURN ON AN UNNAMED ROAD, TURN RIGHT TO P459 PASS ISITHEBE CLINIC, PASS NYONI UNTIL REACHING VUTHA AND RETURN BACK WITH P459 TO MANDENI TAXI RANK. NOTE: TO ALL ROADS THAT HAVE BEEN MENTIONED ABOVE ARE LOCAL OPERATION, THERE IS PICKING AND SETTING DOWN OF PASSENGERS UNTIL REACHING MANDENI TAXI RANK.
12.3	196RCN8500T532 - MANDENI TO KWATASI FROM MANDENI TAXI RANK RIGHT TO P459, AND RIGHT TO ROAD 258, RIGHT TO UNNAMED ROAD AND REACH INDIAN VILLAGE, RETURN TO UNNAMED ROAD LEFT TO P458 LEFT TO P569 AND RETURN TO MANDENI TAXI RANK ON THE SAME ROUTE. NOTE: TO ALL ROADS THAT HAVE BEEN MENTIONED ABOVE ARE LOCAL OPERATION, THERE IS PICKING AND SETTING DOWN OF PASSENGERS UNTIL REACHING MANDENI TAXI RANK.
12.4	196RCN8500T540 - MANDINI TO PMB/MSUNDUZI FROM MANDENI TAXI RANK LEFT TO P459, LEFT TO BROXWN STREET, RIGHT TO YELLOW STREET RIGHT TO UNNAMED ROAD PASS UMSUNDUZI RIVER AND RETURN TO UNNAMED STREET, TO YELLOW STREET RIGHT TO GREEN STREET, RIGHT TO P459 INTO MANDENI TAXI RANK. NOTE: TO ALL ROADS THAT HAVE BEEN MENTIONED ABOVE ARE LOCAL OPERATION, THERE IS PICKING AND SETTING DOWN OF PASSENGERS UNTIL REACHING MANDENI TAXI RANK.
12.5	196RCN8500T548 - MANDINI TO MASOMONCO FROM MANDENI TAXI RANK LEFT TO P459, LEFT TO MASOMONCO ROAD, PASS ZITHULELE STORE RIGHT TO P459 AND RIGHT TO MANDENI TAXI RANK. NOTE: TO ALL ROADS THAT HAVE BEEN MENTIONED ABOVE ARE LOCAL OPERATION, THERE IS PICKING AND SETTING DOWN OF PASSENGERS UNTIL REACHING MANDENI TAXI RANK.
12.6	196RCN8500T564 - MANDINI TO WHITE CITY FROM MANDENI TAXI RANK LEFT TO P459 LEFT TO LNKONJANE ROAD, RIGHT TO MAFUNDA ROAD, LEFT TO NEMBE ROAD, RIGHT TO PHUMULA ROAD, RIGHT TO MALANDELA ROAD INTO P459 AND TURN RIGHT TO MANDENI TAXI RANK. NOTE: TO ALL ROADS THAT HAVE BEEN MENTIONED ABOVE ARE LOCAL OPERATION, THERE IS PICKING AND SETTING DOWN OF PASSENGERS UNTIL REACHING MANDENI TAXI RANK.
12.7	196RCN8500T572 - MANDINI TO CHAPPIES FROM MANDENI TAXI RANK LEFT TO P459, LEFT TO NKKONJANE ROAD, RIGHT TO MAFUNDA ROAD, LEFT TO NEMBE ROAD, LEFT TO MASAKHANE ROAD LEFT TO ROAD R116, LEFT TO, GCUMASHE ROAD, RIGHT TO INTSHE ROAD, RIGHT TO MABHENGWANE ROAD, LEFT TO MASAKHANE ROAD, LEFT TO ROAD 92, RIGHT TO EKUTHULENI ROAD. LEFT TO MASAKHANE ROAD, INTO P459 AND RIGHT TO MANDENI TAXI RANK NOTE: TO ALL ROADS THAT HAVE BEEN MENTIONED ABOVE ARE LOCAL OPERATION, THERE IS PICKING AND SETTING DOWN OF PASSENGERS UNTIL REACHING MANDENI TAXI RANK.
12.8	196RCN8500T596 - MANDINI TO IRELAND STREET FROM MANDENI TAXI RANK LEFT TO P459 LEFT TO NKKONJANE STREET, RIGHT TO MAFUNDA STREET, LEFT TO BAMBANANI STREET, RIGHT TO SALVESH ROAD, LEFT TO UMVEVE, RIGHT TO IMBILA ROAD, LEFT TO SIYAKHULA ROAD, RIGHT TO ROAD 67, RIGHT TO NDUMO ROAD, LEFT TO ROAD 61, LEFT TO PHUMULA ROAD AND RETURN ON THE SAME ROUTE TO MANDENI TAXI RANK. NOTE: TO ALL ROADS THAT HAVE BEEN MENTIONED ABOVE ARE LOCAL OPERATION, THERE IS PICKING AND SETTING DOWN OF PASSENGERS UNTIL REACHING MANDENI TAXI RANK.
12.9	21004R2206LS00053101 - CHARTER SERVICE FROM MANDINI TAXI RANK TO POINT WITHIN PROVINCE OF KZN ONLY. NO PICKING UP OR SETTING DOWN OF PASSENGERS EN ROUTE.
12.10	2206WA1205GJ10047523 - MANDINI TO STANGER FROM MANDINI TAXI RANK MAKE USE OF OUTWARD ROUTES AS DETAILED IN ROUTE 1 ABOVE THEN AT AN INTERSECTION OF R102 AND BLYTHDALE BEACH IN STANGER TURN RIGHT INTO LINK STREET AND RIGHT AGAIN JOINING BALCOMB STREET THEN LEFT INTO STANGER TAXI RANK. RETURN USING THE SAME ROUTE
12.11	2206WA2100DX10047487 - MANDINI TAXI RANK TO MELMOTH TAXI RANK FROM MANDINI TAXI RANK USE THE OUTWARD ROUTES AS STATED IN ROUTE 2 ABOVE THEN ALONG R66/ R34 MELMOTH BECOMING PIET RETIEF STREET TURN RIGHT INTO VICTORIA STREET AND THEN TURN LEFT INTO MELMOTH TAXI RANK. FROM MELMOTH TAXI RANK TURN RIGHT INTO VICTORIA STREET AND LEFT INTO PIET RETIEF STREET BECOMING R66 PROCEED ALONG BACKWARDS TO THE STARTING POINT USING THE SAME FORWARD ROUTE.
12.12	2206WA2202H110047518 - MANDINI TO EMPANGENI FROM MANDINI TAXI RANK EITHER DRIVE ALONG ROAD NO.P459 THEN JOIN ROAD NO.258 TOWARDS R102 NORTHWARDS OR DRIVE ALONG ROAD NO.P459 BECOMING WHITE STREET AT ISITHEBE AND PROCEED ALONG AS DETAILED ABOVE IN ROUTE 2 TOWARDS R102,AT EMPANGENI R102 BECOMES GRANTHAM HIGHWAY THEN TURN RIGHT TOWARDS FOURTH AVENUE CIRCLE THEN LEFT AND DRIVE ALONG TANNER ROAD THEN RIGHT INTO A DRIVE-WAY WHICH LEADS TO EMPANGENI TAXI RANK A AND FINALLY LEFT INTO A LONG DISTANCE TAXI RANK. REVERSE ROUTE. FROM EMPANGENI TAXI RANK JOIN TANNER ROAD THEN TURN LEFT AND DRIVE INTO FOURTH AVENUE CIRCLE AND PROCEED ALONG R102, USE THE SAME FORWARD ROUTE TO DRIVE BACK TO THE STARTING POINT.



transport

Department:
Transport
Province of KwaZulu-Natal

GAZETTE

LGKZNG52-2023-MAR

REGION: ALL

12.13	<p>2206WA2206LS10047529 - MANDINI TAXI RANK TO DURBAN TAXI RANK</p> <p>FROM MANDINI TAXI RANK PROCEED ALONG AN OUTWARD ROAD FROM THE RANK THEN TURN RIGHT INTO ROAD NO.P459, DRIVE ALONG THEN TURN LEFT INTO ROAD NO.258 THEN PROCEED ONTO AN ON RAMP TO R102, TURN LEFT SOUTHWARDS ALONG R102, AT STANGER, TURN LEFT INTO BLYTHDALE BEACH DRIVE ALONG R74 AND THEN JOIN INTO N2 FREEWAY, PROCEED ALONG N2 FREEWAY AND TURN LEFT AT UMHLANGA INTO M41 LEFT INTO M4, THEN PROCEED TOWARDS THE CITY CENTRE ALONG M4 AND TURN RIGHT INTO M17W ARGYLE ROAD THEN LEFT INTO R102 UMGENI ROAD, PROCEED ALONG AND TURN RIGHT INTO LEOPOLD STREET THEN LEFT MARKET ROAD AND THEN JOIN WILLIAMS ROAD, TURN RIGHT INTO SMITH STREET THEN RIGHT INTO WARWICK AVENUE, RIGHT INTO ALICE STREET AND THEN LEFT INTO ALBERT STREET AND PARK ON THE RIGHT INTO THE TEACHER'S CENTRE TAXI RANK.</p> <p>ALTERNATIVE ROUTE</p> <p>FROM MANDINI TAXI RANK PROCEED AS STATED ABOVE IN ROUTE 1, ALONG ROAD NO.258 TURN RIGHT INTO N2 FREEWAY DRIVE ALONG AND AT E.B. CLOETE JUNCTION TURN LEFT INTO N3 TOWARDS EAST THEN JOIN OLD DUTCH ROAD BECOMING ALICE STREET THEN RIGHT INTO MARKET ROAD, PROCEED ALONG AND DROP OFF PASSENGERS AT BEREIA STATION THEN PROCEED ALONG WILLIAMS ROAD AND TURN RIGHT INTO SMIT STREET AND PROCEED AS STATED ABOVE TO THE FINAL DESTINATION.</p> <p>RETURN ROUTE</p> <p>FROM TEACHER'S CENTRE TAXI RANK EITHER RIGHT INTO UMGENI ROAD TURN RIGHT INTO LEOPOLD STREET AND JOIN CANONGATE ROAD THEN PROCEED STRAIGHT INTO N3 FREEWAY AND DRIVE BACKWARDS USING THE SAME FORWARD ROUTE AS STATED ABOVE OR DRIVE ALONG UMGENI ROAD THEN PROCEED AS STATED IN THE FORWARD ROUTE ABOVE.</p>
12.14	<p>2206WA2206W900047516 - MANDINI TAXI RANK TO MTUBATUBA TAXI RANK</p> <p>FROM MANDINI TAXI RANK USE THE OUTWARD ROUTES MENTIONED IN ROUTE 2 ABOVE THEN ALONG ROAD NO. 258 TURN LEFT AND PROCEED ALONG N2 FREE WAY, DRIVE ALONG N2 AND AFTER PASSING KWAMSANE TOWNSHIP TURN RIGHT INTO ROAD NO.P237/ R618 PROCEED ALONG THEN TURN LEFT INTO RIVERVIEW ROAD AND THEN RIGHT INTO INYATHI ROAD RIGHT AGAIN INTO INKOSI MTUBATUBA ROAD THEN PROCEED STRAIGHT TO THE TAXI RANK.</p> <p>RETURN ROUTE</p> <p>FROM MTUBATUBA TAXI RANK DRIVE ALONG INKOSI MTUBATUBA ROAD THE TURN LEFT INTO INYATHI ROAD AND THEN DRIVE BACKWARDS USING THE SAME FORWARD ROUTE.</p>
12.15	<p>2206WA2206W900047517 - MANDINI TAXI RANK TO NONGOMA</p> <p>FROM MANDINI TAXI RANK USE THE OUTWARDS ROUTES AS STATED IN ROUTE 2 ABOVE THEN ALONG R66 BECOMING KING DINIZULU HIGHWAY IN ULUNDI WHICH CHANGES BACK TO R66 AFTER PASSING ULUNDI, THEN IN NONGOMA STILL ALONG THE SAME ROUTE TURN LEFT INTO NONGOMA TAXI RANK.</p> <p>REVERSE ROUTE.</p> <p>FROM NONGOMA TAXI RANK TURN RIGHT INTO R66 THEN PROCEED STRAIGHT TO THE STARTING POINT USING THE SAME FORWARD ROUTE.</p>
12.16	<p>2206WA22071T10047514 - MANDINI TO ESHOWE</p> <p>FROM MANDINI TAXI RANK TURN LEFT INTO ROAD NO.P459 BECOMING WHITE STREET AT ISITHEBE WHICH ALSO CHANGES INTO ROAD NO.P265, PROCEED ALONG AND TURN LEFT AND JOIN R102, TURN LEFT AND PROCEED ALONG R66, TURN LEFT INTO ROAD NO.P323 BECOMING JOHN ROSS HIGHWAY THEN RIGHT INTO OSBORNE ROAD AND INTO A ROAD WHICH LEADS TO ESHOWE TAXI RANK.</p> <p>ALTERNATIVE ROUTE:</p> <p>FROM MANDINI TAXI RANK TURN RIGHT INTO ROAD NO.459 TURN LEFT INTO ROAD NO. 258 PROCEED STRAIGHT AND TURN LEFT INTO R102 THEN DRIVE ALONG AS STATED ABOVE TO THE FINAL DESTINATION.</p> <p>ALTERNATIVELY:</p> <p>DRIVE ALONG ROAD NO.258 AND TURN LEFT INTO N2 FREE WAY THEN LEFT INTO R66 ESHOWE DIRECTION AND PROCEED ALONG R66 THEN LEFT TURN INTO KANGELA ROAD AND LEFT TURN INTO MANGOSUTHU BUTHELEZI DRIVE AND LEFT INTO OSBORNE ROAD THEN RIGHT INTO A ROAD WHICH LEADS TO ESHOWE TAXI RANK.</p> <p>REVERSE ROUTE:</p> <p>FROM ESHOWE TAXI RANK TURN LEFT INTO MAIN ROAD THEN RIGHT INTO JOHN ROSS HIGHWAY BECOMING ROAD NO.P323 AND THEN DRIVE BACKWARDS USING THE SAME FORWARD ROUTE OR FROM JOHN ROSS HIGHWAY PROCEED INTO OSBORNE ROAD, THEN RIGHT INTO MANGOSUTHU BUTHELEZI DRIVE AND RIGHT INTO KANGELA ROAD THEN RIGHT INTO R66 AND DRIVE BACKWARDS USING THE SAME FORWARD ROUTE.</p>
12.17	<p>2206WA22074410047527 - MANDINI TAXI RANK TO MKUZE TAXI RANK</p> <p>FROM MANDINI TAXI RANK MAKE USE OF OUTWARDS ROUTES AS DETAILED IN ROUTES 8 & 9 ABOVE, THEN ALONG R102 PROCEED ALONG AS STATED IN ROUTE 14 ABOVE AND ARRIVE AT MKUZE TAXI RANK.</p>
12.18	<p>2206WA22076I10047489 - MANDINI TAXI RANK TO ULUNDI TAXI RANK</p> <p>FROM MANDINI TAXI RANK USE THE OUTWARD ROUTES AS STATED IN ROUTE 2 ABOVE THEN ALONG R66/ R34 BECOMING R66 WHICH CHANGES INTO KING DINIZULU HIGHWAY IN ULUNDI TURN RIGHT INTO PRINCESS MAGOGO STREET THEN LEFT INTO ULUNDI TAXI RANK.</p> <p>REVERSE ROUTE.</p> <p>FROM ULUNDI TAXI RANK TURN RIGHT INTO PRINCESS MAGOGO STREET THEN LEFT INTO KING DINIZULU HIGHWAY BECOMING R66 THEN DRIVE BACKWARDS ALONG THE SAME FORWARD ROUTE.</p>
12.19	<p>2206WA2207XJ10047520 - MANDINI TAXI RANK TO EMPANGENI TAXI RANK</p> <p>FROM MANDINI TAXI RANK TO EMPANGENI TAXI RANK, TURN RIGHT FROM MANDINI ROBOT, TURN LEFT INTO R102 (N2), TURN RIGHT USING TANNER ROAD TO EMPANGENI TAXI RANK DROP OFF AND PICK UP AT THE RANK, BACK TO MANDINI USING THE SAME ROUTE</p>
12.20	<p>2206WA2209QT00047515 - UNIVERSITY PARK TO REKENS/ISITHEBE, SUNDUMBILI TO ISITHEBE INDUSTRIAL AREA</p> <p>FROM MANDINI TAXI RANK DRIVE ALONG AS DETAILED IN ROUTE 2 ABOVE THEN AT ISITHEBE TURN LEFT INTO BLUE STREET THEN GO ALONG GREEN STREET THEN DRIVE ALONG ALL THE MAIN STREETS SUCH AS YELLOW STREET, BROWN STREET, ORANGE STREET AND RED STREET.</p> <p>RETURN ROUTE</p> <p>FROM AGREED UPON PICK-UP POINTS IN ISITHEBE INDUSTRIAL AREA DRIVE ALONG ALL MAIN STREETS BACK TO THE STARTING POINT USING THE SAME FORWARD ROUTE.</p>
12.21	<p>KZNNRCBC601NS110596 - MANDENI TO REDHILL</p> <p>FROM MANDENI TAXI RANK LEFT TO P459, RIGHT TO NCONJANE ROAD, RIGHT TO MAFUNDA ROAD, LEFT TO BAMBANANI ROAD, LEFT TO INSIMBA ROAD, LEFT TO IMVUBU ROAD, RIGHT TO ROAD 55, LEFT TO NEMBE ROAD, INTO P459, RIGHT TO MANDENI TAXI RANK.</p> <p>NOTE: TO ALL ROADS THAT HAVE BEEN MENTIONED ABOVE ARE LOCAL OPERATION, THERE IS PICKING AND SETTING DOWN OF PASSENGERS UNTIL REACHING MANDENI TAXI RANK.</p>

**transport**

Department:
Transport
Province of KwaZulu-Natal

GAZETTE**LGKZNG52-2023-MAR****REGION: ALL**

- | | |
|--------------|--|
| 12.22 | SUNDUMBILI TO ISITHEBE INDUSTRIAL AREA - NULL EXISTING AUTHORITY IN THE CURRENT ROUTE NETWORK ROUTE 10 UNIVERSITY PARK TO REKENS/ ISITHEBE. SUNDUMBILI TO ISITHEBE INDUSTRIAL AREA FROM MANDINI TAXI RANK DRIVE ALONG AS DETAILED IN ROUTE 2 ABOVE THEN AT ISITHEBE TURN LEFT INTO BLUE STREET THEN GO ALONG GREEN STREET THEN DRIVE ALONG ALL THE MAIN STREETS SUCH AS YELLOW STREET , BROWN STREET, ORANGE STREET AND RED STREET.REVERSE ROUTE.FROM AGREED UPON PICK-UP POINTS IN ISITHEBE INDUSTRIAL AREA DRIVE ALONG ALL MAIN STREETS BACK TO THE STARTING POINT USING THE SAME FORWARD ROUTE. |
|--------------|--|



transport

Department:
Transport
Province of KwaZulu-Natal

GAZETTE

LGKZNG52-2023-MAR

REGION: ALL

1) Application Number: APP0151937	2) Gazette Number: LGKZNG52-2023-MAR
3) Applicant: LB NKABINDE ID NO. 7602065358083 Association: MANDINI-SUNDUMBILI AND TUGELA TAXI O.A	4) Applicant Address: PO BOX 6825 ZIMBALI
5) Existing Licence Holder: NOT APPLICABLE ID NO. NOT APPLICABLE	4418 6) Existing Licence Holder Address: NOT APPLICABLE
7) Type of application: NEW OPERATING LICENCE	8) Operating Licence Number: NOTAVAILABLE
9) Vehicle Type: MINIBUS	10) 1 X 15 (SEATED) + 0 (STANDING)
11) Region: ILEMBE	
12.1	196RCN8500T508 - MANDINI TO OTHINI FROM MANDINI TAXI RANK TURNS LEFT TO P 459, RIGHT TO UNNAMED ROAD, UNTIL REACHING KHENANA, AND RETURN ON THE UNNAMED ROAD, LEFT TO P459 AND THEN TURN RIGHT AND IMMEDIATE LEFT TO MANDINI TAXI RANK. NOTE: TO ALL ROADS THAT HAVE BEEN MENTIONED ABOVE ARE LOCAL OPERATION, THERE IS PICKING AND SETTING DOWN OF PASSENGERS UNTIL REACHING MANDINI TAXI RANK.
12.2	196RCN8500T516 - MANDINI TO VUTHA FROM MANDINI TAXI RANK LEFT TO P 459, LEFT TO UNNAMED ROAD AND RETURN ON AN UNNAMED ROAD, TURN RIGHT TO P459 PASS ISITHEBE CLINIC .PASS NYONI UNTIL REACHING VUTHA AND RETURN BACK WITH P459 TO MANDINI TAXI RANK. NOTE: TO ALL ROADS THAT HAVE BEEN MENTIONED ABOVE ARE LOCAL OPERATION, THERE IS PICKING AND SETTING DOWN OF PASSENGERS UNTIL REACHING MANDINI TAXI RANK.
12.3	196RCN8500T532 - MANDINI TO KWATASI FROM MANDINI TAXI RANK RIGHT TO P459, AND RIGHT TO ROAD 258, RIGHT TO UNNAMED ROAD AND REACH INDIAN VILLAGE, RETURN TO UNNAMED ROAD LEFT TO P458 LEFT TO P569 AND RETURN TO MANDINI TAXI RANK ON THE SAME ROUTE. NOTE: TO ALL ROADS THAT HAVE BEEN MENTIONED ABOVE ARE LOCAL OPERATION, THERE IS PICKING AND SETTING DOWN OF PASSENGERS UNTIL REACHING MANDINI TAXI RANK.
12.4	196RCN8500T540 - MANDINI TO PMB/MSUNDUZI FROM MANDINI TAXI RANK LEFT TO P459, LEFT TO BROXWN STREET, RIGHT TO YELLOW STREET RIGHT TO UNNAMED ROAD PASS UMSUNDUZI RIVER AND RETURN TO UNNAMED STREET, TO YELLOW STREET RIGHT TO GREEN STREET, RIGHT TO P459 INTO MANDINI TAXI RANK. NOTE: TO ALL ROADS THAT HAVE BEEN MENTIONED ABOVE ARE LOCAL OPERATION, THERE IS PICKING AND SETTING DOWN OF PASSENGERS UNTIL REACHING MANDINI TAXI RANK.
12.5	196RCN8500T548 - MANDINI TO MASOMONCO FROM MANDINI TAXI RANK LEFT TO P459, LEFT TO MASOMONCO ROAD, PASS ZITHULELE STORE RIGHT TO P459 AND RIGHT TO MANDINI TAXI RANK. NOTE: TO ALL ROADS THAT HAVE BEEN MENTIONED ABOVE ARE LOCAL OPERATION, THERE IS PICKING AND SETTING DOWN OF PASSENGERS UNTIL REACHING MANDINI TAXI RANK.
12.6	196RCN8500T564 - MANDINI TO WHITE CITY FROM MANDINI TAXI RANK LEFT TO P459 LEFT TO LNKONJANE ROAD, RIGHT TO MAFUNDA ROAD, LEFT TO NEMBE ROAD, RIGHT TO PHUMULA ROAD, RIGHT TO MALANDELA ROAD INTO P459 AND TURN RIGHT TO MANDINI TAXI RANK. NOTE: TO ALL ROADS THAT HAVE BEEN MENTIONED ABOVE ARE LOCAL OPERATION, THERE IS PICKING AND SETTING DOWN OF PASSENGERS UNTIL REACHING MANDINI TAXI RANK.
12.7	196RCN8500T572 - MANDINI TO CHAPPIES FROM MANDINI TAXI RANK LEFT TO P459, LEFT TO NCONJANE ROAD, RIGHT TO MAFUNDA ROAD, LEFT TO NEMBE ROAD, LEFT TO MASAKHANE ROAD LEFT TO ROAD R116, LEFT TO, GCOMASHE ROAD, RIGHT TO INTSHE ROAD, RIGHT TO MABHENGWANE ROAD, LEFT TO MASAKHANE ROAD, LEFT TO ROAD 92, RIGHT TO EKUTHULENI ROAD, LEFT TO MASAKHANE ROAD, INTO P459 AND RIGHT TO MANDINI TAXI RANK NOTE: TO ALL ROADS THAT HAVE BEEN MENTIONED ABOVE ARE LOCAL OPERATION, THERE IS PICKING AND SETTING DOWN OF PASSENGERS UNTIL REACHING MANDINI TAXI RANK.
12.8	196RCN8500T596 - MANDINI TO IRELAND STREET FROM MANDINI TAXI RANK LEFT TO P459 LEFT TO NCONJANE STREET, RIGHT TO MAFUNDA STREET, LEFT TO BAMBANANI STREET, RIGHT TO SALVESH ROAD, LEFT TO UMVEVME, RIGHT TO IMBILA ROAD, LEFT TO SIYAKHULA ROAD, RIGHT TO ROAD 67, RIGHT TO NDUMO ROAD, LEFT TO ROAD 61, LEFT TO PHUMULA ROAD AND RETURN ON THE SAME ROUTE TO MANDINI TAXI RANK. NOTE: TO ALL ROADS THAT HAVE BEEN MENTIONED ABOVE ARE LOCAL OPERATION, THERE IS PICKING AND SETTING DOWN OF PASSENGERS UNTIL REACHING MANDINI TAXI RANK.
12.9	21004R2206LS00053101 - CHARTER SERVICE FROM MANDINI TAXI RANK TO POINT WITHIN PROVINCE OF KZN ONLY. NO PICKING UP OR SETTING DOWN OF PASSENGERS EN ROUTE.
12.10	2206WA1205GJ10047523 - MANDINI TO STANGER FROM MANDINI TAXI RANK MAKE USE OF OUTWARD ROUTES AS DETAILED IN ROUTE 1 ABOVE THEN AT AN INTERSECTION OF R102 AND BLYTHEDALE BEACH IN STANGER TURN RIGHT INTO LINK STREET AND RIGHT AGAIN JOINING BALCOMB STREET THEN LEFT INTO STANGER TAXI RANK. RETURN USING THE SAME ROUTE
12.11	2206WA2100DX10047487 - MANDINI TAXI RANK TO MELMOTH TAXI RANK FROM MANDINI TAXI RANK USE THE OUTWARD ROUTES AS STATED IN ROUTE 2 ABOVE THEN ALONG R66/ R34 MELMOTH BECOMING PIET RETIEF STREET TURN RIGHT INTO VICTORIA STREET AND THEN TURN LEFT INTO MELMOTH TAXI RANK. FROM MELMOTH TAXI RANK TURN RIGHT INTO VICTORIA STREET AND LEFT INTO PIET RETIEF STREET BECOMING R66 PROCEED ALONG BACKWARDS TO THE STARTING POINT USING THE SAME FORWARD ROUTE.
12.12	2206WA2202H110047518 - MANDINI TO EMPANGENI FROM MANDINI TAXI RANK EITHER DRIVE ALONG ROAD NO.P459 THEN JOIN ROAD NO.258 TOWARDS R102 NORTHWARDS OR DRIVE ALONG ROAD NO.P459 BECOMING WHITE STREET AT ISITHEBE AND PROCEED ALONG AS DETAILED ABOVE IN ROUTE 2 TOWARDS R102.AT EMPANGENI R102 BECOMES GRANTHAM HIGHWAY THEN TURN RIGHT TOWARDS FOURTH AVENUE CIRCLE THEN LEFT AND DRIVE ALONG TANNER ROAD THEN RIGHT INTO A DRIVE-WAY WHICH LEADS TO EMPANGENI TAXI RANK A AND FINALLY LEFT INTO A LONG DISTANCE TAXI RANK. REVERSE ROUTE: FROM EMPANGENI TAXI RANK JOIN TANNER ROAD THEN TURN LEFT AND DRIVE INTO FOURTH AVENUE CIRCLE AND PROCEED ALONG R102, USE THE SAME FORWARD ROUTE TO DRIVE BACK TO THE STARTING POINT.



transport

Department:
Transport
Province of KwaZulu-Natal

GAZETTE

LGKZNG52-2023-MAR

REGION: ALL

12.13	<p>2206WA2206LS10047529 - MANDINI TAXI RANK TO DURBAN TAXI RANK</p> <p>FROM MANDINI TAXI RANK PROCEED ALONG AN OUTWARD ROAD FROM THE RANK THEN TURN RIGHT INTO ROAD NO.P459, DRIVE ALONG THEN TURN LEFT INTO ROAD NO.258 THEN PROCEED ONTO AN ON RAMP TO R102, TURN LEFT SOUTHWARDS ALONG R102.AT STANGER, TURN LEFT INTO BLYTHDALE BEACH DRIVE ALONG R74 AND THEN JOIN INTO N2 FREEWAY, PROCEED ALONG N2 FREEWAY AND TURN LEFT AT UMHLENGA INTO M41 LEFT INTO M4, THEN PROCEED TOWARDS THE CITY CENTRE ALONG M4 AND TURN RIGHT INTO M17W ARGYLE ROAD THEN LEFT INTO R102 UMGENI ROAD, PROCEED ALONG AND TURN RIGHT INTO LEOPOLD STREET THEN LEFT MARKET ROAD AND THEN JOIN WILLIAMS ROAD, TURN RIGHT INTO SMITH STREET THEN RIGHT INTO WARWICK AVENUE, RIGHT INTO ALICE STREET AND THEN LEFT INTO ALBERT STREET AND PARK ON THE RIGHT INTO THE TEACHER'S CENTRE TAXI RANK.</p> <p>ALTERNATIVE ROUTE FROM MANDINI TAXI RANK PROCEED AS STATED ABOVE IN ROUTE 1.ALONG ROAD NO.258 TURN RIGHT INTO N2 FREEWAY DRIVE ALONG AND AT E.B. CLOETE JUNCTION TURN LEFT INTO N3 TOWARDS EAST THEN JOIN OLD DUTCH ROAD BECOMING ALICE STREET THEN RIGHT INTO MARKET ROAD PROCEED ALONG AND DROP OFF PASSENGERS AT BEREIA STATION THEN PROCEED ALONG WILLIAMS ROAD AND TURN RIGHT INTO SMIT STREET AND PROCEED AS STATED ABOVE TO THE FINAL DESTINATION.</p> <p>RETURN ROUTE FROM TEACHER'S CENTRE TAXI RANK EITHER RIGHT INTO UMGENI ROAD TURN RIGHT INTO LEOPOLD STREET AND JOIN CANONGATE ROAD THEN PROCEED STRAIGHT INTO N3 FREEWAY AND DRIVE BACKWARDS USING THE SAME FORWARD ROUTE AS STATED ABOVE OR DRIVE ALONG UMGENI ROAD THEN PROCEED AS STATED IN THE FORWARD ROUTE ABOVE.</p>
12.14	<p>2206WA2206W900047516 - MANDINI TAXI RANK TO MTUBATUBA TAXI RANK</p> <p>FROM MANDINI TAXI RANK USE THE OUTWARD ROUTES MENTIONED IN ROUTE 2 ABOVE THEN ALONG ROAD NO. 258 TURN LEFT AND PROCEED ALONG N2 FREE WAY, DRIVE ALONG N2 AND AFTER PASSING KWAMSANE TOWNSHIP TURN RIGHT INTO ROAD NO.P237/ R618 PROCEED ALONG THEN TURN LEFT INTO RIVERVIEW ROAD AND THEN RIGHT INTO INYATHI ROAD RIGHT AGAIN INTO INKOSI MTUBATUBA ROAD THEN PROCEED STRAIGHT TO THE TAXI RANK.</p> <p>RETURN ROUTE FROM MTUBATUBA TAXI RANK DRIVE ALONG INKOSI MTUBATUBA ROAD THE TURN LEFT INTO INYATHI ROAD AND THEN DRIVE BACKWARDS USING THE SAME FORWARD ROUTE.</p>
12.15	<p>2206WA2206W900047517 - MANDINI TAXI RANK TO NONGOMA</p> <p>FROM MANDINI TAXI RANK USE THE OUTWARDS ROUTES AS STATED IN ROUTE 2 ABOVE THEN ALONG R66 BECOMING KING DINIZULU HIGHWAY IN ULUNDI WHICH CHANGES BACK TO R66 AFTER PASSING ULUNDI, THEN IN NONGOMA STILL ALONG THE SAME ROUTE TURN LEFT INTO NONGOMA TAXI RANK.</p> <p>REVERSE ROUTE. FROM NONGOMA TAXI RANK TURN RIGHT INTO R66 THEN PROCEED STRAIGHT TO THE STARTING POINT USING THE SAME FORWARD ROUTE.</p>
12.16	<p>2206WA22071T10047514 - MANDINI TO ESHOWE</p> <p>FROM MANDINI TAXI RANK TURN LEFT INTO ROAD NO.P459 BECOMING WHITE STREET AT ISITHEBE WHICH ALSO CHANGES INTO ROAD NO.P265, PROCEED ALONG AND TURN LEFT AND JOIN R102.TURN LEFT AND PROCEED ALONG R66, TURN LEFT INTO ROAD NO.P323 BECOMING JOHN ROSS HIGHWAY THEN RIGHT INTO OSBORNE ROAD AND INTO A ROAD WHICH LEADS TO ESHOWE TAXI RANK.</p> <p>ALTERNATIVE ROUTE: FROM MANDINI TAXI RANK TURN RIGHT INTO ROAD NO.459 TURN LEFT INTO ROAD NO. 258 PROCEED STRAIGHT AND TURN LEFT INTO R102 THEN DRIVE ALONG AS STATED ABOVE TO THE FINAL DESTINATION.</p> <p>ALTERNATIVELY: DRIVE ALONG ROAD NO.258 AND TURN LEFT INTO N2 FREE WAY THEN LEFT INTO R66 ESHOWE DIRECTION AND PROCEED ALONG R66 THEN LEFT TURN INTO KANGELA ROAD AND LEFT TURN IN TO MANGOSUTHU BUTHELEZI DRIVE AND LEFT INTO OSBORNE ROAD THEN RIGHT INTO A ROAD WHICH LEADS TO ESHOWE TAXI RANK.</p> <p>REVERSE ROUTE: FROM ESHOWE TAXI RANK TURN LEFT INTO MAIN ROAD THEN RIGHT INTO JOHN ROSS HIGHWAY BECOMING ROAD NO.P323 AND THEN DRIVE BACKWARDS USING THE SAME FORWARD ROUTE OR FROM JOHN ROSS HIGHWAY PROCEED INTO OSBORNE ROAD, THEN RIGHT INTO MANGOSUTHU BUTHELEZI DRIVE AND RIGHT INTO KANGELA ROAD THEN RIGHT INTO R66 AND DRIVE BACKWARDS USING THE SAME FORWARD ROUTE.</p>
12.17	<p>2206WA22074410047527 - MANDINI TAXI RANK TO MKUZE TAXI RANK</p> <p>FROM MANDINI TAXI RANK MAKE USE OF OUTWARDS ROUTES AS DETAILED IN ROUTES 8 & 9 ABOVE, THEN ALONG R102 PROCEED ALONG AS STATED IN ROUTE 14 ABOVE AND ARRIVE AT MKUZE TAXI RANK.</p>
12.18	<p>2206WA22076I10047489 - MANDINI TAXI RANK TO ULUNDI TAXI RANK</p> <p>FROM MANDINI TAXI RANK USE THE OUTWARD ROUTES AS STATED IN ROUTE 2 ABOVE THEN ALONG R66/ R34 BECOMING R66 WHICH CHANGES INTO KING DINIZULU HIGHWAY IN ULUNDI TURN RIGHT INTO PRINCESS MAGOGO STREET THEN LEFT INTO ULUNDI TAXI RANK.</p> <p>REVERSE ROUTE. FROM ULUNDI TAXI RANK TURN RIGHT INTO PRINCESS MAGOGO STREET THEN LEFT INTO KING DINIZULU HIGHWAY BECOMING R66 THEN DRIVE BACKWARDS ALONG THE SAME FORWARD ROUTE.</p>
12.19	<p>2206WA2207XJ10047520 - MANDINI TAXI RANK TO EMPANGENI TAXI RANK</p> <p>FROM MANDINI TAXI RANK TO EMPANGENI TAXI RANK, TURN RIGHT FROM MANDINI ROBOT, TURN LEFT INTO R102 (N2), TURN RIGHT USING TANNER ROAD TO EMPANGENI TAXI RANK DROP OFF AND PICK UP AT THE RANK, BACK TO MANDINI USING THE SAME ROUTE</p>
12.20	<p>2206WA2209QT00047515 - UNIVERSITY PARK TO REKENS/ISITHEBE, SUNDUMBILI TO ISITHEBE INDUSTRIAL AREA</p> <p>FROM MANDINI TAXI RANK DRIVE ALONG AS DETAILED IN ROUTE 2 ABOVE THEN AT ISITHEBE TURN LEFT INTO BLUE STREET THEN GO ALONG GREEN STREET THEN DRIVE ALONG ALL THE MAIN STREETS SUCH AS YELLOW STREET , BROWN STREET, ORANGE STREET AND RED STREET.</p> <p>RETURN ROUTE FROM AGREED UPON PICK-UP POINTS IN ISITHEBE INDUSTRIAL AREA DRIVE ALONG ALL MAIN STREETS BACK TO THE STARTING POINT USING THE SAME FORWARD ROUTE.</p>
12.21	<p>KZNNRCBC601NS110596 - MANDENI TO REDHILL</p> <p>FROM MANDENI TAXI RANK LEFT TO P459, RIGHT TO NCONJANE ROAD, RIGHT TO MAFUNDA ROAD, LEFT TO BAMBANANI ROAD, LEFT TO INSIMBA ROAD, LEFT TO IMVUBU ROAD, RIGHT TO ROAD 55, LEFT TO NEMBE ROAD, INTO P459, RIGHT TO MANDENI TAXI RANK.</p> <p>NOTE: TO ALL ROADS THAT HAVE BEEN MENTIONED ABOVE ARE LOCAL OPERATION, THERE IS PICKING AND SETTING DOWN OF PASSENGERS UNTIL REACHING MANDENI TAXI RANK.</p>

**transport**

Department:

Transport

Province of KwaZulu-Natal

GAZETTE

LGKZNG52-2023-MAR

REGION: ALL

- | | |
|-------|--|
| 12.22 | SUNDUMBILI TO ISITHEBE INDUSTRIAL AREA - NULL EXISTING AUTHORITY IN THE CURRENT ROUTE NETWORK ROUTE 10 UNIVERSITY PARK TO REKENS/ ISITHEBE. SUNDUMBILI TO ISITHEBE INDUSTRIAL AREA FROM MANDINI TAXI RANK DRIVE ALONG AS DETAILED IN ROUTE 2 ABOVE THEN AT ISITHEBE TURN LEFT INTO BLUE STREET THEN GO ALONG GREEN STREET THEN DRIVE ALONG ALL THE MAIN STREETS SUCH AS YELLOW STREET , BROWN STREET, ORANGE STREET AND RED STREET.REVERSE ROUTE.FROM AGREED UPON PICK-UP POINTS IN ISITHEBE INDUSTRIAL AREA DRIVE ALONG ALL MAIN STREETS BACK TO THE STARTING POINT USING THE SAME FORWARD ROUTE. |
|-------|--|



transport

Department:
Transport
Province of KwaZulu-Natal

GAZETTE

LGKZNG52-2023-MAR

REGION: ALL

1) Application Number: APP0151943	2) Gazette Number: LGKZNG52-2023-MAR
3) Applicant: TW BUTHELEZI ID NO. 5703105576080 Association: MANDINI-SUNDUMBILI AND TUGELA TAXI O.A	4) Applicant Address: P.O BOX 512 NYONI 4490
5) Existing Licence Holder: NOT APPLICABLE ID NO. NOT APPLICABLE	6) Existing Licence Holder Address: NOT APPLICABLE
7) Type of application: NEW OPERATING LICENCE	8) Operating Licence Number: NOTAVAILABLE
9) Vehicle Type: MINIBUS	10) 1 X 15 (SEATED) + 0 (STANDING)
11) Region: ILEMBE	
12.1	196RCN8500T508 - MANDINI TO OTHINI FROM MANDINI TAXI RANK TURNS LEFT TO P 459, RIGHT TO UNNAMED ROAD, UNTIL REACHING KHENANA, AND RETURN ON THE UNNAMED ROAD, LEFT TO P459 AND THEN TURN RIGHT AND IMMEDIATE LEFT TO MANDINI TAXI RANK. NOTE: TO ALL ROADS THAT HAVE BEEN MENTIONED ABOVE ARE LOCAL OPERATION, THERE IS PICKING AND SETTING DOWN OF PASSENGERS UNTIL REACHING MANDINI TAXI RANK.
12.2	196RCN8500T516 - MANDINI TO VUTHA FROM MANDINI TAXI RANK LEFT TO P 459, LEFT TO UNNAMED ROAD AND RETURN ON AN UNNAMED ROAD, TURN RIGHT TO P459 PASS ISITHEBE CLINIC, PASS NYONI UNTIL REACHING VUTHA AND RETURN BACK WITH P459 TO MANDINI TAXI RANK. NOTE: TO ALL ROADS THAT HAVE BEEN MENTIONED ABOVE ARE LOCAL OPERATION, THERE IS PICKING AND SETTING DOWN OF PASSENGERS UNTIL REACHING MANDINI TAXI RANK.
12.3	196RCN8500T532 - MANDINI TO KWATASI FROM MANDINI TAXI RANK RIGHT TO P459, AND RIGHT TO ROAD 258, RIGHT TO UNNAMED ROAD AND REACH INDIAN VILLAGE, RETURN TO UNNAMED ROAD LEFT TO P458 LEFT TO P569 AND RETURN TO MANDINI TAXI RANK ON THE SAME ROUTE. NOTE: TO ALL ROADS THAT HAVE BEEN MENTIONED ABOVE ARE LOCAL OPERATION, THERE IS PICKING AND SETTING DOWN OF PASSENGERS UNTIL REACHING MANDINI TAXI RANK.
12.4	196RCN8500T540 - MANDINI TO PMB/MSUNDUZI FROM MANDINI TAXI RANK LEFT TO P459, LEFT TO BROXWN STREET, RIGHT TO YELLOW STREET RIGHT TO UNNAMED ROAD PASS UMSUNDUZI RIVER AND RETURN TO UNNAMED STREET, TO YELLOW STREET RIGHT TO GREEN STREET, RIGHT TO P459 INTO MANDINI TAXI RANK. NOTE: TO ALL ROADS THAT HAVE BEEN MENTIONED ABOVE ARE LOCAL OPERATION, THERE IS PICKING AND SETTING DOWN OF PASSENGERS UNTIL REACHING MANDINI TAXI RANK.
12.5	196RCN8500T548 - MANDINI TO MASOMONCO FROM MANDINI TAXI RANK LEFT TO P459, LEFT TO MASOMONCO ROAD, PASS ZITHULELE STORE RIGHT TO P459 AND RIGHT TO MANDINI TAXI RANK. NOTE: TO ALL ROADS THAT HAVE BEEN MENTIONED ABOVE ARE LOCAL OPERATION, THERE IS PICKING AND SETTING DOWN OF PASSENGERS UNTIL REACHING MANDINI TAXI RANK.
12.6	196RCN8500T564 - MANDINI TO WHITE CITY FROM MANDINI TAXI RANK LEFT TO P459 LEFT TO LNKONJANE ROAD, RIGHT TO MAFUNDA ROAD, LEFT TO NEMBE ROAD, RIGHT TO PHUMULA ROAD, RIGHT TO MALANDELA ROAD INTO P459 AND TURN RIGHT TO MANDINI TAXI RANK. NOTE: TO ALL ROADS THAT HAVE BEEN MENTIONED ABOVE ARE LOCAL OPERATION, THERE IS PICKING AND SETTING DOWN OF PASSENGERS UNTIL REACHING MANDINI TAXI RANK.
12.7	196RCN8500T572 - MANDINI TO CHAPPIES FROM MANDINI TAXI RANK LEFT TO P459, LEFT TO NKKONJANE ROAD, RIGHT TO MAFUNDA ROAD, LEFT TO NEMBE ROAD, LEFT TO MASAKHANE ROAD LEFT TO ROAD R116, LEFT TO, GCUMASHE ROAD, RIGHT TO INTSHE ROAD, RIGHT TO MABHENGWANE ROAD, LEFT TO MASAKHANE ROAD, LEFT TO ROAD 92, RIGHT TO EKUTHULENI ROAD. LEFT TO MASAKHANE ROAD, INTO P459 AND RIGHT TO MANDINI TAXI RANK NOTE: TO ALL ROADS THAT HAVE BEEN MENTIONED ABOVE ARE LOCAL OPERATION, THERE IS PICKING AND SETTING DOWN OF PASSENGERS UNTIL REACHING MANDINI TAXI RANK.
12.8	196RCN8500T596 - MANDINI TO IRELAND STREET FROM MANDINI TAXI RANK LEFT TO P459 LEFT TO NKKONJANE STREET, RIGHT TO MAFUNDA STREET, LEFT TO BAMBANANI STREET, RIGHT TO SALVESH ROAD, LEFT TO UMVEVE, RIGHT TO IMBILA ROAD, LEFT TO SIYAKHULA ROAD, RIGHT TO ROAD 67, RIGHT TO NDUMO ROAD, LEFT TO ROAD 61, LEFT TO PHUMULA ROAD AND RETURN ON THE SAME ROUTE TO MANDINI TAXI RANK. NOTE: TO ALL ROADS THAT HAVE BEEN MENTIONED ABOVE ARE LOCAL OPERATION, THERE IS PICKING AND SETTING DOWN OF PASSENGERS UNTIL REACHING MANDINI TAXI RANK.
12.9	21004R2206LS00053101 - CHARTER SERVICE FROM MANDINI TAXI RANK TO POINT WITHIN PROVINCE OF KZN ONLY. NO PICKING UP OR SETTING DOWN OF PASSENGERS EN ROUTE.
12.10	2206WA1205GJ10047523 - MANDINI TO STANGER FROM MANDINI TAXI RANK MAKE USE OF OUTWARD ROUTES AS DETAILED IN ROUTE 1 ABOVE THEN AT AN INTERSECTION OF R102 AND BLYTHDALE BEACH IN STANGER TURN RIGHT INTO LINK STREET AND RIGHT AGAIN JOINING BALCOMB STREET THEN LEFT INTO STANGER TAXI RANK. RETURN USING THE SAME ROUTE
12.11	2206WA2100DX10047487 - MANDINI TAXI RANK TO MELMOTH TAXI RANK FROM MANDINI TAXI RANK USE THE OUTWARD ROUTES AS STATED IN ROUTE 2 ABOVE THEN ALONG R66/ R34 MELMOTH BECOMING PIET RETIEF STREET TURN RIGHT INTO VICTORIA STREET AND THEN TURN LEFT INTO MELMOTH TAXI RANK. FROM MELMOTH TAXI RANK TURN RIGHT INTO VICTORIA STREET AND LEFT INTO PIET RETIEF STREET BECOMING R66 PROCEED ALONG BACKWARDS TO THE STARTING POINT USING THE SAME FORWARD ROUTE.
12.12	2206WA2202H110047518 - MANDINI TO EMPANGENI FROM MANDINI TAXI RANK EITHER DRIVE ALONG ROAD NO.P459 THEN JOIN ROAD NO.258 TOWARDS R102 NORTHWARDS OR DRIVE ALONG ROAD NO.P459 BECOMING WHITE STREET AT ISITHEBE AND PROCEED ALONG AS DETAILED ABOVE IN ROUTE 2 TOWARDS R102,AT EMPANGENI R102 BECOMES GRANTHAM HIGHWAY THEN TURN RIGHT TOWARDS FOURTH AVENUE CIRCLE THEN LEFT AND DRIVE ALONG TANNER ROAD THEN RIGHT INTO A DRIVE-WAY WHICH LEADS TO EMPANGENI TAXI RANK A AND FINALLY LEFT INTO A LONG DISTANCE TAXI RANK. REVERSE ROUTE. FROM EMPANGENI TAXI RANK JOIN TANNER ROAD THEN TURN LEFT AND DRIVE INTO FOURTH AVENUE CIRCLE AND PROCEED ALONG R102, USE THE SAME FORWARD ROUTE TO DRIVE BACK TO THE STARTING POINT.



transport

Department:
Transport
Province of KwaZulu-Natal

GAZETTE

LGKZNG52-2023-MAR

REGION: ALL

12.13	<p>2206WA2206LS10047529 - MANDINI TAXI RANK TO DURBAN TAXI RANK</p> <p>FROM MANDINI TAXI RANK PROCEED ALONG AN OUTWARD ROAD FROM THE RANK THEN TURN RIGHT INTO ROAD NO.P459, DRIVE ALONG THEN TURN LEFT INTO ROAD NO.258 THEN PROCEED ONTO AN ON RAMP TO R102, TURN LEFT SOUTHWARDS ALONG R102 AT STANGER, TURN LEFT INTO BLYTHDALE BEACH DRIVE ALONG R74 AND THEN JOIN INTO N2 FREEWAY, PROCEED ALONG N2 FREEWAY AND TURN LEFT AT UMHLENGA INTO M41 LEFT INTO M4, THEN PROCEED TOWARDS THE CITY CENTRE ALONG M4 AND TURN RIGHT INTO M17W ARGYLE ROAD THEN LEFT INTO R102 UMGENI ROAD, PROCEED ALONG AND TURN RIGHT INTO LEOPOLD STREET THEN LEFT MARKET ROAD AND THEN JOIN WILLIAMS ROAD, TURN RIGHT INTO SMITH STREET THEN RIGHT INTO WARWICK AVENUE, RIGHT INTO ALICE STREET AND THEN LEFT INTO ALBERT STREET AND PARK ON THE RIGHT INTO THE TEACHER'S CENTRE TAXI RANK.</p> <p>ALTERNATIVE ROUTE FROM MANDINI TAXI RANK PROCEED AS STATED ABOVE IN ROUTE 1.ALONG ROAD NO.258 TURN RIGHT INTO N2 FREEWAY DRIVE ALONG AND AT E.B. CLOETE JUNCTION TURN LEFT INTO N3 TOWARDS EAST THEN JOIN OLD DUTCH ROAD BECOMING ALICE STREET THEN RIGHT INTO MARKET ROAD PROCEED ALONG AND DROP OFF PASSENGERS AT BEREIA STATION THEN PROCEED ALONG WILLIAMS ROAD AND TURN RIGHT INTO SMIT STREET AND PROCEED AS STATED ABOVE TO THE FINAL DESTINATION.</p> <p>RETURN ROUTE FROM TEACHER'S CENTRE TAXI RANK EITHER RIGHT INTO UMGENI ROAD TURN RIGHT INTO LEOPOLD STREET AND JOIN CANONGATE ROAD THEN PROCEED STRAIGHT INTO N3 FREEWAY AND DRIVE BACKWARDS USING THE SAME FORWARD ROUTE AS STATED ABOVE OR DRIVE ALONG UMGENI ROAD THEN PROCEED AS STATED IN THE FORWARD ROUTE ABOVE.</p>
12.14	<p>2206WA2206W900047516 - MANDINI TAXI RANK TO MTUBATUBA TAXI RANK</p> <p>FROM MANDINI TAXI RANK USE THE OUTWARD ROUTES MENTIONED IN ROUTE 2 ABOVE THEN ALONG ROAD NO. 258 TURN LEFT AND PROCEED ALONG N2 FREE WAY, DRIVE ALONG N2 AND AFTER PASSING KWAMSANE TOWNSHIP TURN RIGHT INTO ROAD NO.P237/ R618 PROCEED ALONG THEN TURN LEFT INTO RIVERVIEW ROAD AND THEN RIGHT INTO INYATHI ROAD RIGHT AGAIN INTO INKOSI MTUBATUBA ROAD THEN PROCEED STRAIGHT TO THE TAXI RANK.</p> <p>RETURN ROUTE FROM MTUBATUBA TAXI RANK DRIVE ALONG INKOSI MTUBATUBA ROAD THE TURN LEFT INTO INYATHI ROAD AND THEN DRIVE BACKWARDS USING THE SAME FORWARD ROUTE.</p>
12.15	<p>2206WA2206W900047517 - MANDINI TAXI RANK TO NONGOMA</p> <p>FROM MANDINI TAXI RANK USE THE OUTWARDS ROUTES AS STATED IN ROUTE 2 ABOVE THEN ALONG R66 BECOMING KING DINIZULU HIGHWAY IN ULUNDI WHICH CHANGES BACK TO R66 AFTER PASSING ULUNDI, THEN IN NONGOMA STILL ALONG THE SAME ROUTE TURN LEFT INTO NONGOMA TAXI RANK.</p> <p>REVERSE ROUTE. FROM NONGOMA TAXI RANK TURN RIGHT INTO R66 THEN PROCEED STRAIGHT TO THE STARTING POINT USING THE SAME FORWARD ROUTE.</p>
12.16	<p>2206WA22071T10047514 - MANDINI TO ESHOWE</p> <p>FROM MANDINI TAXI RANK TURN LEFT INTO ROAD NO.P459 BECOMING WHITE STREET AT ISITHEBE WHICH ALSO CHANGES INTO ROAD NO.P265, PROCEED ALONG AND TURN LEFT AND JOIN R102.TURN LEFT AND PROCEED ALONG R66, TURN LEFT INTO ROAD NO.P323 BECOMING JOHN ROSS HIGHWAY THEN RIGHT INTO OSBORNE ROAD AND INTO A ROAD WHICH LEADS TO ESHOWE TAXI RANK.</p> <p>ALTERNATIVE ROUTE: FROM MANDINI TAXI RANK TURN RIGHT INTO ROAD NO.459 TURN LEFT INTO ROAD NO. 258 PROCEED STRAIGHT AND TURN LEFT INTO R102 THEN DRIVE ALONG AS STATED ABOVE TO THE FINAL DESTINATION.</p> <p>ALTERNATIVELY: DRIVE ALONG ROAD NO.258 AND TURN LEFT INTO N2 FREE WAY THEN LEFT INTO R66 ESHOWE DIRECTION AND PROCEED ALONG R66 THEN LEFT TURN INTO KANGELA ROAD AND LEFT TURN INTO MANGOSUTHU BUTHELEZI DRIVE AND LEFT INTO OSBORNE ROAD THEN RIGHT INTO A ROAD WHICH LEADS TO ESHOWE TAXI RANK.</p> <p>REVERSE ROUTE: FROM ESHOWE TAXI RANK TURN LEFT INTO MAIN ROAD THEN RIGHT INTO JOHN ROSS HIGHWAY BECOMING ROAD NO.P323 AND THEN DRIVE BACKWARDS USING THE SAME FORWARD ROUTE OR FROM JOHN ROSS HIGHWAY PROCEED INTO OSBORNE ROAD, THEN RIGHT INTO MANGOSUTHU BUTHELEZI DRIVE AND RIGHT INTO KANGELA ROAD THEN RIGHT INTO R66 AND DRIVE BACKWARDS USING THE SAME FORWARD ROUTE.</p>
12.17	<p>2206WA22074410047527 - MANDINI TAXI RANK TO MKUZE TAXI RANK</p> <p>FROM MANDINI TAXI RANK MAKE USE OF OUTWARDS ROUTES AS DETAILED IN ROUTES 8 & 9 ABOVE, THEN ALONG R102 PROCEED ALONG AS STATED IN ROUTE 14 ABOVE AND ARRIVE AT MKUZE TAXI RANK.</p>
12.18	<p>2206WA22076I10047489 - MANDINI TAXI RANK TO ULUNDI TAXI RANK</p> <p>FROM MANDINI TAXI RANK USE THE OUTWARD ROUTES AS STATED IN ROUTE 2 ABOVE THEN ALONG R66/ R34 BECOMING R66 WHICH CHANGES INTO KING DINIZULU HIGHWAY IN ULUNDI TURN RIGHT INTO PRINCESS MAGOGO STREET THEN LEFT INTO ULUNDI TAXI RANK.</p> <p>REVERSE ROUTE. FROM ULUNDI TAXI RANK TURN RIGHT INTO PRINCESS MAGOGO STREET THEN LEFT INTO KING DINIZULU HIGHWAY BECOMING R66 THEN DRIVE BACKWARDS ALONG THE SAME FORWARD ROUTE.</p>
12.19	<p>2206WA2207XJ10047520 - MANDINI TAXI RANK TO EMPANGENI TAXI RANK</p> <p>FROM MANDINI TAXI RANK TO EMPANGENI TAXI RANK, TURN RIGHT FROM MANDINI ROBOT, TURN LEFT INTO R102 (N2), TURN RIGHT USING TANNER ROAD TO EMPANGENI TAXI RANK DROP OFF AND PICK UP AT THE RANK, BACK TO MANDINI USING THE SAME ROUTE</p>
12.20	<p>2206WA2209QT00047515 - UNIVERSITY PARK TO REKENS/ISITHEBE, SUNDUMBILI TO ISITHEBE INDUSTRIAL AREA</p> <p>FROM MANDINI TAXI RANK DRIVE ALONG AS DETAILED IN ROUTE 2 ABOVE THEN AT ISITHEBE TURN LEFT INTO BLUE STREET THEN GO ALONG GREEN STREET THEN DRIVE ALONG ALL THE MAIN STREETS SUCH AS YELLOW STREET , BROWN STREET, ORANGE STREET AND RED STREET.</p> <p>RETURN ROUTE FROM AGREED UPON PICK-UP POINTS IN ISITHEBE INDUSTRIAL AREA DRIVE ALONG ALL MAIN STREETS BACK TO THE STARTING POINT USING THE SAME FORWARD ROUTE.</p>
12.21	<p>KZNNRCBC601NS110596 - MANDENI TO REDHILL</p> <p>FROM MANDENI TAXI RANK LEFT TO P459, RIGHT TO NCONJANE ROAD, RIGHT TO MAFUNDA ROAD, LEFT TO BAMBANANI ROAD, LEFT TO INSIMBA ROAD, LEFT TO IMVUBU ROAD, RIGHT TO ROAD 55, LEFT TO NEMBE ROAD, INTO P459, RIGHT TO MANDENI TAXI RANK.</p> <p>NOTE: TO ALL ROADS THAT HAVE BEEN MENTIONED ABOVE ARE LOCAL OPERATION, THERE IS PICKING AND SETTING DOWN OF PASSENGERS UNTIL REACHING MANDENI TAXI RANK.</p>

**transport**

Department:
Transport
Province of KwaZulu-Natal

GAZETTE**LGKZNG52-2023-MAR****REGION: ALL**

- | | |
|--------------|--|
| 12.22 | SUNDUMBILI TO ISITHEBE INDUSTRIAL AREA - NULL EXISTING AUTHORITY IN THE CURRENT ROUTE NETWORK ROUTE 10 UNIVERSITY PARK TO REKENS/ ISITHEBE. SUNDUMBILI TO ISITHEBE INDUSTRIAL AREA FROM MANDINI TAXI RANK DRIVE ALONG AS DETAILED IN ROUTE 2 ABOVE THEN AT ISITHEBE TURN LEFT INTO BLUE STREET THEN GO ALONG GREEN STREET THEN DRIVE ALONG ALL THE MAIN STREETS SUCH AS YELLOW STREET , BROWN STREET, ORANGE STREET AND RED STREET.REVERSE ROUTE.FROM AGREED UPON PICK-UP POINTS IN ISITHEBE INDUSTRIAL AREA DRIVE ALONG ALL MAIN STREETS BACK TO THE STARTING POINT USING THE SAME FORWARD ROUTE. |
|--------------|--|

CONTINUES ON PAGE 130 OF BOOK 2

Printed by and obtainable from the Government Printer, Bosman Street, Private Bag X85, Pretoria, 0001.
Contact Centre Tel: 012-748 6200. eMail: info.egazette@gpw.gov.za
Publications: Tel: (012) 748 6053, 748 6061, 748 6065



KWAZULU-NATAL PROVINCE
KWAZULU-NATAL PROVINSIE
ISIFUNDAZWE SA KWAZULU-NATALI

Provincial Gazette • Provinsiale Koerant • Igazethi Yesifundazwe

(Registered at the post office as a newspaper) • (As 'n nuusblad by die poskantoor geregistreer)
(Irejistiwee njengephephandaba eposihhovisi)

Vol: 17

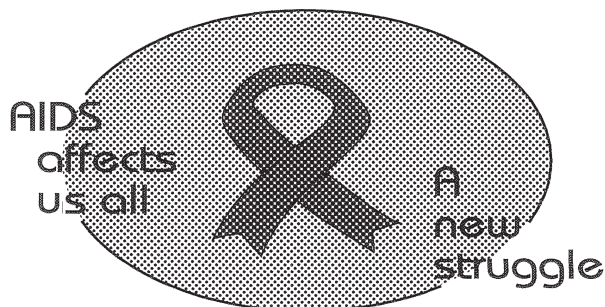
PIETERMARITZBURG

27 APRIL 2023
27 APRIL 2023

No: 2534

PART 2 OF 4

We all have the power to prevent AIDS



**AIDS
HELPLINE**

0800 012 322

DEPARTMENT OF HEALTH

Prevention is the cure

N.B. The Government Printing Works will not be held responsible for the quality of "Hard Copies" or "Electronic Files" submitted for publication purposes

ISSN 1994-4551



9 771994 455008

0 2 5 3 4





transport

Department:
Transport
Province of KwaZulu-Natal

GAZETTE

LGKZNG52-2023-MAR

REGION: ALL

1) Application Number: APP0151949	2) Gazette Number: LGKZNG52-2023-MAR
3) Applicant: SM NTOMBELA ID NO. 7710085794086 Association: MANDINI-SUNDUMBILI AND TUGELA TAXI O.A	4) Applicant Address: P O BOX 3058 MANDENI 4490
5) Existing Licence Holder: NOT APPLICABLE ID NO. NOT APPLICABLE	6) Existing Licence Holder Address: NOT APPLICABLE
7) Type of application: NEW OPERATING LICENCE	8) Operating Licence Number: NOTAVAILABLE
9) Vehicle Type: MINIBUS	10) 1 X 13 (SEATED) + 0 (STANDING)
11) Region: ILEMBE	
12.1	196RCN8500T508 - MANDINI TO OTHINI FROM MANDENI TAXI RANK TURNS LEFT TO P 459, RIGHT TO UNNAMED ROAD, UNTIL REACHING KHENANA, AND RETURN ON THE UNNAMED ROAD, LEFT TO P459 AND THEN TURN RIGHT AND IMMEDIATE LEFT TO MANDENI TAXI RANK. NOTE: TO ALL ROADS THAT HAVE BEEN MENTIONED ABOVE ARE LOCAL OPERATION, THERE IS PICKING AND SETTING DOWN OF PASSENGERS UNTIL REACHING MANDENI TAXI RANK.
12.2	196RCN8500T516 - MANDINI TO VUTHA FROM MANDENI TAXI RANK LEFT TO P 459, LEFT TO UNNAMED ROAD AND RETURN ON AN UNNAMED ROAD, TURN RIGHT TO P459 PASS ISITHEBE CLINIC .PASS NYONI UNTIL REACHING VUTHA AND RETURN BACK WITH P459 TO MANDENI TAXI RANK. NOTE: TO ALL ROADS THAT HAVE BEEN MENTIONED ABOVE ARE LOCAL OPERATION, THERE IS PICKING AND SETTING DOWN OF PASSENGERS UNTIL REACHING MANDENI TAXI RANK.
12.3	196RCN8500T532 - MANDENI TO KWATASI FROM MANDENI TAXI RANK RIGHT TO P459, AND RIGHT TO ROAD 258, RIGHT TO UNNAMED ROAD AND REACH INDIAN VILLAGE, RETURN TO UNNAMED ROAD LEFT TO P458 LEFT TO P569 AND RETURN TO MANDENI TAXI RANK ON THE SAME ROUTE. NOTE: TO ALL ROADS THAT HAVE BEEN MENTIONED ABOVE ARE LOCAL OPERATION, THERE IS PICKING AND SETTING DOWN OF PASSENGERS UNTIL REACHING MANDENI TAXI RANK.
12.4	196RCN8500T540 - MANDINI TO PMB/MSUNDUZI FROM MANDENI TAXI RANK LEFT TO P459, LEFT TO BROXWN STREET, RIGHT TO YELLOW STREET RIGHT TO UNNAMED ROAD PASS UMSUNDUZI RIVER AND RETURN TO UNNAMED STREET, TO YELLOW STREET RIGHT TO GREEN STREET, RIGHT TO P459 INTO MANDENI TAXI RANK. NOTE: TO ALL ROADS THAT HAVE BEEN MENTIONED ABOVE ARE LOCAL OPERATION, THERE IS PICKING AND SETTING DOWN OF PASSENGERS UNTIL REACHING MANDENI TAXI RANK.
12.5	196RCN8500T548 - MANDINI TO MASOMONCO FROM MANDENI TAXI RANK LEFT TO P459, LEFT TO MASOMONCO ROAD, PASS ZITHULELE STORE RIGHT TO P459 AND RIGHT TO MANDENI TAXI RANK. NOTE: TO ALL ROADS THAT HAVE BEEN MENTIONED ABOVE ARE LOCAL OPERATION, THERE IS PICKING AND SETTING DOWN OF PASSENGERS UNTIL REACHING MANDENI TAXI RANK.
12.6	196RCN8500T564 - MANDINI TO WHITE CITY FROM MANDENI TAXI RANK LEFT TO P459 LEFT TO NKONJANE ROAD, RIGHT TO MAFUNDA ROAD, LEFT TO NEMBE ROAD, RIGHT TO PHUMULA ROAD, RIGHT TO MALANDELA ROAD INTO P459 AND TURN RIGHT TO MANDENI TAXI RANK. NOTE: TO ALL ROADS THAT HAVE BEEN MENTIONED ABOVE ARE LOCAL OPERATION, THERE IS PICKING AND SETTING DOWN OF PASSENGERS UNTIL REACHING MANDENI TAXI RANK.
12.7	196RCN8500T572 - MANDINI TO CHAPPIES FROM MANDENI TAXI RANK LEFT TO P459, LEFT TO NKONJANE ROAD, RIGHT TO MAFUNDA ROAD, LEFT TO NEMBE ROAD, LEFT TO MASAKHANE ROAD LEFT TO ROAD R116, LEFT TO, GCUMASHE ROAD, RIGHT TO INTSHE ROAD, RIGHT TO MABHENGWANE ROAD, LEFT TO MASAKHANE ROAD, LEFT TO ROAD 92, RIGHT TO EKUTHULENI ROAD. LEFT TO MASAKHANE ROAD, INTO P459 AND RIGHT TO MANDENI TAXI RANK NOTE: TO ALL ROADS THAT HAVE BEEN MENTIONED ABOVE ARE LOCAL OPERATION, THERE IS PICKING AND SETTING DOWN OF PASSENGERS UNTIL REACHING MANDENI TAXI RANK.
12.8	196RCN8500T596 - MANDINI TO IRELAND STREET FROM MANDENI TAXI RANK LEFT TO P459 LEFT TO NKONJANE STREET, RIGHT TO MAFUNDA STREET, LEFT TO BAMBANANI STREET, RIGHT TO SALVESH ROAD, LEFT TO UMVEMVE, RIGHT TO IMBILA ROAD , LEFT TO SIYAKHULA ROAD, RIGHT TO ROAD 67, RIGHT TO NDUMO ROAD, LEFT TO ROAD 61, LEFT TO PHUMULA ROAD AND RETURN ON THE SAME ROUTE TO MANDENI TAXI RANK. NOTE: TO ALL ROADS THAT HAVE BEEN MENTIONED ABOVE ARE LOCAL OPERATION, THERE IS PICKING AND SETTING DOWN OF PASSENGERS UNTIL REACHING MANDENI TAXI RANK.
12.9	21004R2206LS00053101 - CHARTER SERVICE FROM MANDINI TAXI RANK TO POINT WITHIN PROVINCE OF KZN ONLY. NO PICKING UP OR SETTING DOWN OF PASSENGERS EN ROUTE.
12.10	2206WA1205GJ10047523 - MANDINI TO STANGER FROM MANDINI TAXI RANK MAKE USE OF OUTWARD ROUTES AS DETAILED IN ROUTE 1 ABOVE THEN AT AN INTERSECTION OF R102 AND BLYTHEDALE BEACH IN STANGER TURN RIGHT INTO LINK STREET AND RIGHT AGAIN JOINING BALCOMB STREET THEN LEFT INTO STANGER TAXI RANK. RETURN USING THE SAME ROUTE
12.11	2206WA2100DX10047487 - MANDINI TAXI RANK TO MELMOTH TAXI RANK FROM MANDINI TAXI RANK USE THE OUTWARD ROUTES AS STATED IN ROUTE 2 ABOVE THEN ALONG R66/ R34 MELMOTH BECOMING PIET RETIEF STREET TURN RIGHT INTO VICTORIA STREET AND THEN TURN LEFT INTO MELMOTH TAXI RANK. FROM MELMOTH TAXI RANK TURN RIGHT INTO VICTORIA STREET AND LEFT INTO PIET RETIEF STREET BECOMING R66 PROCEED ALONG BACKWARDS TO THE STARTING POINT USING THE SAME FORWARD ROUTE.
12.12	2206WA2202H110047518 - MANDINI TO EMPANGENI FROM MANDINI TAXI RANK EITHER DRIVE ALONG ROAD NO.P459 THEN JOIN ROAD NO.258 TOWARDS R102 NORTHWARDS OR DRIVE ALONG ROAD NO.P459 BECOMING WHITE STREET AT ISITHEBE AND PROCEED ALONG AS DETAILED ABOVE IN ROUTE 2 TOWARDS R102.AT EMPANGENI R102 BECOMES GRANTHAM HIGHWAY THEN TURN RIGHT TOWARDS FOURTH AVENUE CIRCLE THEN LEFT AND DRIVE ALONG TANNER ROAD THEN RIGHT INTO A DRIVE-WAY WHICH LEADS TO EMPANGENI TAXI RANK A AND FINALLY LEFT INTO A LONG DISTANCE TAXI RANK. REVERSE ROUTE. FROM EMPANGENI TAXI RANK JOIN TANNER ROAD THEN TURN LEFT AND DRIVE INTO FOURTH AVENUE CIRCLE AND PROCEED ALONG R102, USE THE SAME FORWARD ROUTE TO DRIVE BACK TO THE STARTING POINT.



transport

Department:
Transport
Province of KwaZulu-Natal

GAZETTE

LGKZNG52-2023-MAR

REGION: ALL

12.13	<p>2206WA2206LS10047529 - MANDINI TAXI RANK TO DURBAN TAXI RANK</p> <p>FROM MANDINI TAXI RANK PROCEED ALONG AN OUTWARD ROAD FROM THE RANK THEN TURN RIGHT INTO ROAD NO.P459, DRIVE ALONG THEN TURN LEFT INTO ROAD NO.258 THEN PROCEED ONTO AN ON RAMP TO R102, TURN LEFT SOUTHWARDS ALONG R102 AT STANGER, TURN LEFT INTO BLYTHDALE BEACH DRIVE ALONG R74 AND THEN JOIN INTO N2 FREEWAY, PROCEED ALONG N2 FREEWAY AND TURN LEFT AT UMHLANGA INTO M41 LEFT INTO M4, THEN PROCEED TOWARDS THE CITY CENTRE ALONG M4 AND TURN RIGHT INTO M17W ARGYLE ROAD THEN LEFT INTO R102 UMGENI ROAD, PROCEED ALONG AND TURN RIGHT INTO LEOPOLD STREET THEN LEFT MARKET ROAD AND THEN JOIN WILLIAMS ROAD, TURN RIGHT INTO SMITH STREET THEN RIGHT INTO WARWICK AVENUE, RIGHT INTO ALICE STREET AND THEN LEFT INTO ALBERT STREET AND PARK ON THE RIGHT INTO THE TEACHER'S CENTRE TAXI RANK.</p> <p>ALTERNATIVE ROUTE FROM MANDINI TAXI RANK PROCEED AS STATED ABOVE IN ROUTE 1.ALONG ROAD NO.258 TURN RIGHT INTO N2 FREEWAY DRIVE ALONG AND AT E.B. CLOETE JUNCTION TURN LEFT INTO N3 TOWARDS EAST THEN JOIN OLD DUTCH ROAD BECOMING ALICE STREET THEN RIGHT INTO MARKET ROAD PROCEED ALONG AND DROP OFF PASSENGERS AT BEREIA STATION THEN PROCEED ALONG WILLIAMS ROAD AND TURN RIGHT INTO SMIT STREET AND PROCEED AS STATED ABOVE TO THE FINAL DESTINATION.</p> <p>RETURN ROUTE FROM TEACHER'S CENTRE TAXI RANK EITHER RIGHT INTO UMGENI ROAD TURN RIGHT INTO LEOPOLD STREET AND JOIN CANONGATE ROAD THEN PROCEED STRAIGHT INTO N3 FREEWAY AND DRIVE BACKWARDS USING THE SAME FORWARD ROUTE AS STATED ABOVE OR DRIVE ALONG UMGENI ROAD THEN PROCEED AS STATED IN THE FORWARD ROUTE ABOVE.</p>
12.14	<p>2206WA2206W900047516 - MANDINI TAXI RANK TO MTUBATUBA TAXI RANK</p> <p>FROM MANDINI TAXI RANK USE THE OUTWARD ROUTES MENTIONED IN ROUTE 2 ABOVE THEN ALONG ROAD NO. 258 TURN LEFT AND PROCEED ALONG N2 FREE WAY, DRIVE ALONG N2 AND AFTER PASSING KWAMSANE TOWNSHIP TURN RIGHT INTO ROAD NO.P237/ R618 PROCEED ALONG THEN TURN LEFT INTO RIVERVIEW ROAD AND THEN RIGHT INTO INYATHI ROAD RIGHT AGAIN INTO INKOSI MTUBATUBA ROAD THEN PROCEED STRAIGHT TO THE TAXI RANK.</p> <p>RETURN ROUTE FROM MTUBATUBA TAXI RANK DRIVE ALONG INKOSI MTUBATUBA ROAD THE TURN LEFT INTO INYATHI ROAD AND THEN DRIVE BACKWARDS USING THE SAME FORWARD ROUTE.</p>
12.15	<p>2206WA2206W900047517 - MANDINI TAXI RANK TO NONGOMA</p> <p>FROM MANDINI TAXI RANK USE THE OUTWARDS ROUTES AS STATED IN ROUTE 2 ABOVE THEN ALONG R66 BECOMING KING DINIZULU HIGHWAY IN ULUNDI WHICH CHANGES BACK TO R66 AFTER PASSING ULUNDI, THEN IN NONGOMA STILL ALONG THE SAME ROUTE TURN LEFT INTO NONGOMA TAXI RANK.</p> <p>REVERSE ROUTE. FROM NONGOMA TAXI RANK TURN RIGHT INTO R66 THEN PROCEED STRAIGHT TO THE STARTING POINT USING THE SAME FORWARD ROUTE.</p>
12.16	<p>2206WA22071T10047514 - MANDINI TO ESHOWE</p> <p>FROM MANDINI TAXI RANK TURN LEFT INTO ROAD NO.P459 BECOMING WHITE STREET AT ISITHEBE WHICH ALSO CHANGES INTO ROAD NO.P265, PROCEED ALONG AND TURN LEFT AND JOIN R102.TURN LEFT AND PROCEED ALONG R66, TURN LEFT INTO ROAD NO.P323 BECOMING JOHN ROSS HIGHWAY THEN RIGHT INTO OSBORNE ROAD AND INTO A ROAD WHICH LEADS TO ESHOWE TAXI RANK.</p> <p>ALTERNATIVE ROUTE: FROM MANDINI TAXI RANK TURN RIGHT INTO ROAD NO.459 TURN LEFT INTO ROAD NO. 258 PROCEED STRAIGHT AND TURN LEFT INTO R102 THEN DRIVE ALONG AS STATED ABOVE TO THE FINAL DESTINATION.</p> <p>ALTERNATIVELY: DRIVE ALONG ROAD NO.258 AND TURN LEFT INTO N2 FREE WAY THEN LEFT INTO R66 ESHOWE DIRECTION AND PROCEED ALONG R66 THEN LEFT TURN INTO KANGELA ROAD AND LEFT TURN IN TO MANGOSUTHU BUTHELEZI DRIVE AND LEFT INTO OSBORNE ROAD THEN RIGHT INTO A ROAD WHICH LEADS TO ESHOWE TAXI RANK.</p> <p>REVERSE ROUTE: FROM ESHOWE TAXI RANK TURN LEFT INTO MAIN ROAD THEN RIGHT INTO JOHN ROSS HIGHWAY BECOMING ROAD NO.P323 AND THEN DRIVE BACKWARDS USING THE SAME FORWARD ROUTE OR FROM JOHN ROSS HIGHWAY PROCEED INTO OSBORNE ROAD, THEN RIGHT INTO MANGOSUTHU BUTHELEZI DRIVE AND RIGHT INTO KANGELA ROAD THEN RIGHT INTO R66 AND DRIVE BACKWARDS USING THE SAME FORWARD ROUTE.</p>
12.17	<p>2206WA22074410047527 - MANDINI TAXI RANK TO MKUZE TAXI RANK</p> <p>FROM MANDINI TAXI RANK MAKE USE OF OUTWARDS ROUTES AS DETAILED IN ROUTES 8 & 9 ABOVE, THEN ALONG R102 PROCEED ALONG AS STATED IN ROUTE 14 ABOVE AND ARRIVE AT MKUZE TAXI RANK.</p>
12.18	<p>2206WA22076I10047489 - MANDINI TAXI RANK TO ULUNDI TAXI RANK</p> <p>FROM MANDINI TAXI RANK USE THE OUTWARD ROUTES AS STATED IN ROUTE 2 ABOVE THEN ALONG R66/ R34 BECOMING R66 WHICH CHANGES INTO KING DINIZULU HIGHWAY IN ULUNDI TURN RIGHT INTO PRINCESS MAGOGO STREET THEN LEFT INTO ULUNDI TAXI RANK.</p> <p>REVERSE ROUTE. FROM ULUNDI TAXI RANK TURN RIGHT INTO PRINCESS MAGOGO STREET THEN LEFT INTO KING DINIZULU HIGHWAY BECOMING R66 THEN DRIVE BACKWARDS ALONG THE SAME FORWARD ROUTE.</p>
12.19	<p>2206WA2207XJ10047520 - MANDINI TAXI RANK TO EMPANGENI TAXI RANK</p> <p>FROM MANDINI TAXI RANK TO EMPANGENI TAXI RANK, TURN RIGHT FROM MANDINI ROBOT, TURN LEFT INTO R102 (N2), TURN RIGHT USING TANNER ROAD TO EMPANGENI TAXI RANK DROP OFF AND PICK UP AT THE RANK, BACK TO MANDINI USING THE SAME ROUTE</p>
12.20	<p>2206WA2209QT00047515 - UNIVERSITY PARK TO REKENS/ISITHEBE, SUNDUMBILI TO ISITHEBE INDUSTRIAL AREA</p> <p>FROM MANDINI TAXI RANK DRIVE ALONG AS DETAILED IN ROUTE 2 ABOVE THEN AT ISITHEBE TURN LEFT INTO BLUE STREET THEN GO ALONG GREEN STREET THEN DRIVE ALONG ALL THE MAIN STREETS SUCH AS YELLOW STREET , BROWN STREET, ORANGE STREET AND RED STREET.</p> <p>RETURN ROUTE FROM AGREED UPON PICK-UP POINTS IN ISITHEBE INDUSTRIAL AREA DRIVE ALONG ALL MAIN STREETS BACK TO THE STARTING POINT USING THE SAME FORWARD ROUTE.</p>
12.21	<p>KZNNRCBC601NS110596 - MANDENI TO REDHILL</p> <p>FROM MANDENI TAXI RANK LEFT TO P459, RIGHT TO NCONJANE ROAD, RIGHT TO MAFUNDA ROAD, LEFT TO BAMBANANI ROAD, LEFT TO INSIMBA ROAD, LEFT TO IMVUBU ROAD, RIGHT TO ROAD 55, LEFT TO NEMBE ROAD, INTO P459, RIGHT TO MANDENI TAXI RANK.</p> <p>NOTE: TO ALL ROADS THAT HAVE BEEN MENTIONED ABOVE ARE LOCAL OPERATION, THERE IS PICKING AND SETTING DOWN OF PASSENGERS UNTIL REACHING MANDENI TAXI RANK.</p>

**transport**

Department:

Transport

Province of KwaZulu-Natal

GAZETTE

LGKZNG52-2023-MAR

REGION: ALL

- | | |
|-------|--|
| 12.22 | SUNDUMBILI TO ISITHEBE INDUSTRIAL AREA - NULL EXISTING AUTHORITY IN THE CURRENT ROUTE NETWORK ROUTE 10 UNIVERSITY PARK TO REKENS/ ISITHEBE. SUNDUMBILI TO ISITHEBE INDUSTRIAL AREA FROM MANDINI TAXI RANK DRIVE ALONG AS DETAILED IN ROUTE 2 ABOVE THEN AT ISITHEBE TURN LEFT INTO BLUE STREET THEN GO ALONG GREEN STREET THEN DRIVE ALONG ALL THE MAIN STREETS SUCH AS YELLOW STREET , BROWN STREET, ORANGE STREET AND RED STREET.REVERSE ROUTE.FROM AGREED UPON PICK-UP POINTS IN ISITHEBE INDUSTRIAL AREA DRIVE ALONG ALL MAIN STREETS BACK TO THE STARTING POINT USING THE SAME FORWARD ROUTE. |
|-------|--|



transport

Department:
Transport
Province of KwaZulu-Natal

GAZETTE

LGKZNG52-2023-MAR

REGION: ALL

1) Application Number: APP0151954	2) Gazette Number: LGKZNG52-2023-MAR
3) Applicant: MW MASANGO ID NO. 5311115621084 Association: MANDINI-SUNDUMBILI AND TUGELA TAXI O.A	4) Applicant Address: P.O. BOX 31 MANDENI 4490
5) Existing Licence Holder: NOT APPLICABLE ID NO. NOT APPLICABLE	6) Existing Licence Holder Address: NOT APPLICABLE
7) Type of application: NEW OPERATING LICENCE	8) Operating Licence Number: NOTAVAILABLE
9) Vehicle Type: MIDIBUS	10) 1 X 18 (SEATED) + 0 (STANDING)
11) Region: ILEMBE	
12.1	196RCN8500T508 - MANDINI TO OTHINI FROM MANDENI TAXI RANK TURNS LEFT TO P 459, RIGHT TO UNNAMED ROAD, UNTIL REACHING KHENANA, AND RETURN ON THE UNNAMED ROAD, LEFT TO P459 AND THEN TURN RIGHT AND IMMEDIATE LEFT TO MANDENI TAXI RANK. NOTE: TO ALL ROADS THAT HAVE BEEN MENTIONED ABOVE ARE LOCAL OPERATION, THERE IS PICKING AND SETTING DOWN OF PASSENGERS UNTIL REACHING MANDENI TAXI RANK.
12.2	196RCN8500T516 - MANDINI TO VUTHA FROM MANDENI TAXI RANK LEFT TO P 459, LEFT TO UNNAMED ROAD AND RETURN ON AN UNNAMED ROAD, TURN RIGHT TO P459 PASS ISITHEBE CLINIC, PASS NYONI UNTIL REACHING VUTHA AND RETURN BACK WITH P459 TO MANDENI TAXI RANK. NOTE: TO ALL ROADS THAT HAVE BEEN MENTIONED ABOVE ARE LOCAL OPERATION, THERE IS PICKING AND SETTING DOWN OF PASSENGERS UNTIL REACHING MANDENI TAXI RANK.
12.3	196RCN8500T532 - MANDENI TO KWATASI FROM MANDENI TAXI RANK RIGHT TO P459, AND RIGHT TO ROAD 258, RIGHT TO UNNAMED ROAD AND REACH INDIAN VILLAGE, RETURN TO UNNAMED ROAD LEFT TO P458 LEFT TO P569 AND RETURN TO MANDENI TAXI RANK ON THE SAME ROUTE. NOTE: TO ALL ROADS THAT HAVE BEEN MENTIONED ABOVE ARE LOCAL OPERATION, THERE IS PICKING AND SETTING DOWN OF PASSENGERS UNTIL REACHING MANDENI TAXI RANK.
12.4	196RCN8500T540 - MANDINI TO PMB/MSUNDUZI FROM MANDENI TAXI RANK LEFT TO P459, LEFT TO BROXWN STREET, RIGHT TO YELLOW STREET RIGHT TO UNNAMED ROAD PASS UMSUNDUZI RIVER AND RETURN TO UNNAMED STREET, TO YELLOW STREET RIGHT TO GREEN STREET, RIGHT TO P459 INTO MANDENI TAXI RANK. NOTE: TO ALL ROADS THAT HAVE BEEN MENTIONED ABOVE ARE LOCAL OPERATION, THERE IS PICKING AND SETTING DOWN OF PASSENGERS UNTIL REACHING MANDENI TAXI RANK.
12.5	196RCN8500T548 - MANDINI TO MASOMONCO FROM MANDENI TAXI RANK LEFT TO P459, LEFT TO MASOMONCO ROAD, PASS ZITHULELE STORE RIGHT TO P459 AND RIGHT TO MANDENI TAXI RANK. NOTE: TO ALL ROADS THAT HAVE BEEN MENTIONED ABOVE ARE LOCAL OPERATION, THERE IS PICKING AND SETTING DOWN OF PASSENGERS UNTIL REACHING MANDENI TAXI RANK.
12.6	196RCN8500T564 - MANDINI TO WHITE CITY FROM MANDENI TAXI RANK LEFT TO P459 LEFT TO LNKONJANE ROAD, RIGHT TO MAFUNDA ROAD, LEFT TO NEMBE ROAD, RIGHT TO PHUMULA ROAD, RIGHT TO MALANDELA ROAD INTO P459 AND TURN RIGHT TO MANDENI TAXI RANK. NOTE: TO ALL ROADS THAT HAVE BEEN MENTIONED ABOVE ARE LOCAL OPERATION, THERE IS PICKING AND SETTING DOWN OF PASSENGERS UNTIL REACHING MANDENI TAXI RANK.
12.7	196RCN8500T572 - MANDINI TO CHAPPIES FROM MANDENI TAXI RANK LEFT TO P459, LEFT TO NKKONJANE ROAD, RIGHT TO MAFUNDA ROAD, LEFT TO NEMBE ROAD, LEFT TO MASAKHANE ROAD LEFT TO ROAD R116, LEFT TO, GCUMASHE ROAD, RIGHT TO INTSHE ROAD, RIGHT TO MABHENGWANE ROAD, LEFT TO MASAKHANE ROAD, LEFT TO ROAD 92, RIGHT TO EKUTHULENI ROAD. LEFT TO MASAKHANE ROAD, INTO P459 AND RIGHT TO MANDENI TAXI RANK NOTE: TO ALL ROADS THAT HAVE BEEN MENTIONED ABOVE ARE LOCAL OPERATION, THERE IS PICKING AND SETTING DOWN OF PASSENGERS UNTIL REACHING MANDENI TAXI RANK.
12.8	196RCN8500T596 - MANDINI TO IRELAND STREET FROM MANDENI TAXI RANK LEFT TO P459 LEFT TO NKKONJANE STREET, RIGHT TO MAFUNDA STREET, LEFT TO BAMBANANI STREET, RIGHT TO SALVESH ROAD, LEFT TO UMVEVE, RIGHT TO IMBILA ROAD, LEFT TO SIYAKHULA ROAD, RIGHT TO ROAD 67, RIGHT TO NDUMO ROAD, LEFT TO ROAD 61, LEFT TO PHUMULA ROAD AND RETURN ON THE SAME ROUTE TO MANDENI TAXI RANK. NOTE: TO ALL ROADS THAT HAVE BEEN MENTIONED ABOVE ARE LOCAL OPERATION, THERE IS PICKING AND SETTING DOWN OF PASSENGERS UNTIL REACHING MANDENI TAXI RANK.
12.9	21004R2206LS00053101 - CHARTER SERVICE FROM MANDINI TAXI RANK TO POINT WITHIN PROVINCE OF KZN ONLY. NO PICKING UP OR SETTING DOWN OF PASSENGERS EN ROUTE.
12.10	2206WA1205GJ10047523 - MANDINI TO STANGER FROM MANDINI TAXI RANK MAKE USE OF OUTWARD ROUTES AS DETAILED IN ROUTE 1 ABOVE THEN AT AN INTERSECTION OF R102 AND BLYTHDALE BEACH IN STANGER TURN RIGHT INTO LINK STREET AND RIGHT AGAIN JOINING BALCOMB STREET THEN LEFT INTO STANGER TAXI RANK. RETURN USING THE SAME ROUTE
12.11	2206WA2100DX10047487 - MANDINI TAXI RANK TO MELMOTH TAXI RANK FROM MANDINI TAXI RANK USE THE OUTWARD ROUTES AS STATED IN ROUTE 2 ABOVE THEN ALONG R66/ R34 MELMOTH BECOMING PIET RETIEF STREET TURN RIGHT INTO VICTORIA STREET AND THEN TURN LEFT INTO MELMOTH TAXI RANK. FROM MELMOTH TAXI RANK TURN RIGHT INTO VICTORIA STREET AND LEFT INTO PIET RETIEF STREET BECOMING R66 PROCEED ALONG BACKWARDS TO THE STARTING POINT USING THE SAME FORWARD ROUTE.
12.12	2206WA2202H110047518 - MANDINI TO EMPANGENI FROM MANDINI TAXI RANK EITHER DRIVE ALONG ROAD NO.P459 THEN JOIN ROAD NO.258 TOWARDS R102 NORTHWARDS OR DRIVE ALONG ROAD NO.P459 BECOMING WHITE STREET AT ISITHEBE AND PROCEED ALONG AS DETAILED ABOVE IN ROUTE 2 TOWARDS R102,AT EMPANGENI R102 BECOMES GRANTHAM HIGHWAY THEN TURN RIGHT TOWARDS FOURTH AVENUE CIRCLE THEN LEFT AND DRIVE ALONG TANNER ROAD THEN RIGHT INTO A DRIVE-WAY WHICH LEADS TO EMPANGENI TAXI RANK A AND FINALLY LEFT INTO A LONG DISTANCE TAXI RANK. REVERSE ROUTE. FROM EMPANGENI TAXI RANK JOIN TANNER ROAD THEN TURN LEFT AND DRIVE INTO FOURTH AVENUE CIRCLE AND PROCEED ALONG R102, USE THE SAME FORWARD ROUTE TO DRIVE BACK TO THE STARTING POINT.



transport

Department:
Transport
Province of KwaZulu-Natal

GAZETTE

LGKZNG52-2023-MAR

REGION: ALL

12.13	<p>2206WA2206LS10047529 - MANDINI TAXI RANK TO DURBAN TAXI RANK</p> <p>FROM MANDINI TAXI RANK PROCEED ALONG AN OUTWARD ROAD FROM THE RANK THEN TURN RIGHT INTO ROAD NO.P459, DRIVE ALONG THEN TURN LEFT INTO ROAD NO.258 THEN PROCEED ONTO AN ON RAMP TO R102, TURN LEFT SOUTHWARDS ALONG R102 AT STANGER, TURN LEFT INTO BLYTHDALE BEACH DRIVE ALONG R74 AND THEN JOIN INTO N2 FREEWAY, PROCEED ALONG N2 FREEWAY AND TURN LEFT AT UMHLANGA INTO M41 LEFT INTO M4, THEN PROCEED TOWARDS THE CITY CENTRE ALONG M4 AND TURN RIGHT INTO M17W ARGYLE ROAD THEN LEFT INTO R102 UMGENI ROAD, PROCEED ALONG AND TURN RIGHT INTO LEOPOLD STREET THEN LEFT MARKET ROAD AND THEN JOIN WILLIAMS ROAD, TURN RIGHT INTO SMITH STREET THEN RIGHT INTO WARWICK AVENUE, RIGHT INTO ALICE STREET AND THEN LEFT INTO ALBERT STREET AND PARK ON THE RIGHT INTO THE TEACHER'S CENTRE TAXI RANK.</p> <p>ALTERNATIVE ROUTE FROM MANDINI TAXI RANK PROCEED AS STATED ABOVE IN ROUTE 1.ALONG ROAD NO.258 TURN RIGHT INTO N2 FREEWAY DRIVE ALONG AND AT E.B. CLOETE JUNCTION TURN LEFT INTO N3 TOWARDS EAST THEN JOIN OLD DUTCH ROAD BECOMING ALICE STREET THEN RIGHT INTO MARKET ROAD PROCEED ALONG AND DROP OFF PASSENGERS AT BEREIA STATION THEN PROCEED ALONG WILLIAMS ROAD AND TURN RIGHT INTO SMIT STREET AND PROCEED AS STATED ABOVE TO THE FINAL DESTINATION.</p> <p>RETURN ROUTE FROM TEACHER'S CENTRE TAXI RANK EITHER RIGHT INTO UMGENI ROAD TURN RIGHT INTO LEOPOLD STREET AND JOIN CANONGATE ROAD THEN PROCEED STRAIGHT INTO N3 FREEWAY AND DRIVE BACKWARDS USING THE SAME FORWARD ROUTE AS STATED ABOVE OR DRIVE ALONG UMGENI ROAD THEN PROCEED AS STATED IN THE FORWARD ROUTE ABOVE.</p>
12.14	<p>2206WA2206W900047516 - MANDINI TAXI RANK TO MTUBATUBA TAXI RANK</p> <p>FROM MANDINI TAXI RANK USE THE OUTWARD ROUTES MENTIONED IN ROUTE 2 ABOVE THEN ALONG ROAD NO. 258 TURN LEFT AND PROCEED ALONG N2 FREE WAY, DRIVE ALONG N2 AND AFTER PASSING KWAMSANE TOWNSHIP TURN RIGHT INTO ROAD NO.P237/ R618 PROCEED ALONG THEN TURN LEFT INTO RIVERVIEW ROAD AND THEN RIGHT INTO INYATHI ROAD RIGHT AGAIN INTO INKOSI MTUBATUBA ROAD THEN PROCEED STRAIGHT TO THE TAXI RANK.</p> <p>RETURN ROUTE FROM MTUBATUBA TAXI RANK DRIVE ALONG INKOSI MTUBATUBA ROAD THE TURN LEFT INTO INYATHI ROAD AND THEN DRIVE BACKWARDS USING THE SAME FORWARD ROUTE.</p>
12.15	<p>2206WA2206W900047517 - MANDINI TAXI RANK TO NONGOMA</p> <p>FROM MANDINI TAXI RANK USE THE OUTWARDS ROUTES AS STATED IN ROUTE 2 ABOVE THEN ALONG R66 BECOMING KING DINIZULU HIGHWAY IN ULUNDI WHICH CHANGES BACK TO R66 AFTER PASSING ULUNDI, THEN IN NONGOMA STILL ALONG THE SAME ROUTE TURN LEFT INTO NONGOMA TAXI RANK.</p> <p>REVERSE ROUTE. FROM NONGOMA TAXI RANK TURN RIGHT INTO R66 THEN PROCEED STRAIGHT TO THE STARTING POINT USING THE SAME FORWARD ROUTE.</p>
12.16	<p>2206WA22071T10047514 - MANDINI TO ESHOWE</p> <p>FROM MANDINI TAXI RANK TURN LEFT INTO ROAD NO.P459 BECOMING WHITE STREET AT ISITHEBE WHICH ALSO CHANGES INTO ROAD NO.P265, PROCEED ALONG AND TURN LEFT AND JOIN R102.TURN LEFT AND PROCEED ALONG R66, TURN LEFT INTO ROAD NO.P323 BECOMING JOHN ROSS HIGHWAY THEN RIGHT INTO OSBORNE ROAD AND INTO A ROAD WHICH LEADS TO ESHOWE TAXI RANK.</p> <p>ALTERNATIVE ROUTE: FROM MANDINI TAXI RANK TURN RIGHT INTO ROAD NO.459 TURN LEFT INTO ROAD NO. 258 PROCEED STRAIGHT AND TURN LEFT INTO R102 THEN DRIVE ALONG AS STATED ABOVE TO THE FINAL DESTINATION.</p> <p>ALTERNATIVELY: DRIVE ALONG ROAD NO.258 AND TURN LEFT INTO N2 FREE WAY THEN LEFT INTO R66 ESHOWE DIRECTION AND PROCEED ALONG R66 THEN LEFT TURN INTO KANGELA ROAD AND LEFT TURN IN TO MANGOSUTHU BUTHELEZI DRIVE AND LEFT INTO OSBORNE ROAD THEN RIGHT INTO A ROAD WHICH LEADS TO ESHOWE TAXI RANK.</p> <p>REVERSE ROUTE: FROM ESHOWE TAXI RANK TURN LEFT INTO MAIN ROAD THEN RIGHT INTO JOHN ROSS HIGHWAY BECOMING ROAD NO.P323 AND THEN DRIVE BACKWARDS USING THE SAME FORWARD ROUTE OR FROM JOHN ROSS HIGHWAY PROCEED INTO OSBORNE ROAD, THEN RIGHT INTO MANGOSUTHU BUTHELEZI DRIVE AND RIGHT INTO KANGELA ROAD THEN RIGHT INTO R66 AND DRIVE BACKWARDS USING THE SAME FORWARD ROUTE.</p>
12.17	<p>2206WA22074410047527 - MANDINI TAXI RANK TO MKUZE TAXI RANK</p> <p>FROM MANDINI TAXI RANK MAKE USE OF OUTWARDS ROUTES AS DETAILED IN ROUTES 8 & 9 ABOVE, THEN ALONG R102 PROCEED ALONG AS STATED IN ROUTE 14 ABOVE AND ARRIVE AT MKUZE TAXI RANK.</p>
12.18	<p>2206WA22076I10047489 - MANDINI TAXI RANK TO ULUNDI TAXI RANK</p> <p>FROM MANDINI TAXI RANK USE THE OUTWARD ROUTES AS STATED IN ROUTE 2 ABOVE THEN ALONG R66/ R34 BECOMING R66 WHICH CHANGES INTO KING DINIZULU HIGHWAY IN ULUNDI TURN RIGHT INTO PRINCESS MAGOGO STREET THEN LEFT INTO ULUNDI TAXI RANK.</p> <p>REVERSE ROUTE. FROM ULUNDI TAXI RANK TURN RIGHT INTO PRINCESS MAGOGO STREET THEN LEFT INTO KING DINIZULU HIGHWAY BECOMING R66 THEN DRIVE BACKWARDS ALONG THE SAME FORWARD ROUTE.</p>
12.19	<p>2206WA2207XJ10047520 - MANDINI TAXI RANK TO EMPANGENI TAXI RANK</p> <p>FROM MANDINI TAXI RANK TO EMPANGENI TAXI RANK, TURN RIGHT FROM MANDINI ROBOT, TURN LEFT INTO R102 (N2), TURN RIGHT USING TANNER ROAD TO EMPANGENI TAXI RANK DROP OFF AND PICK UP AT THE RANK, BACK TO MANDINI USING THE SAME ROUTE</p>
12.20	<p>2206WA2209QT00047515 - UNIVERSITY PARK TO REKENS/ISITHEBE, SUNDUMBILI TO ISITHEBE INDUSTRIAL AREA</p> <p>FROM MANDINI TAXI RANK DRIVE ALONG AS DETAILED IN ROUTE 2 ABOVE THEN AT ISITHEBE TURN LEFT INTO BLUE STREET THEN GO ALONG GREEN STREET THEN DRIVE ALONG ALL THE MAIN STREETS SUCH AS YELLOW STREET , BROWN STREET, ORANGE STREET AND RED STREET.</p> <p>RETURN ROUTE FROM AGREED UPON PICK-UP POINTS IN ISITHEBE INDUSTRIAL AREA DRIVE ALONG ALL MAIN STREETS BACK TO THE STARTING POINT USING THE SAME FORWARD ROUTE.</p>
12.21	<p>KZNNRCBC601NS110596 - MANDENI TO REDHILL</p> <p>FROM MANDENI TAXI RANK LEFT TO P459, RIGHT TO NCONJANE ROAD, RIGHT TO MAFUNDA ROAD, LEFT TO BAMBANANI ROAD, LEFT TO INSIMBA ROAD, LEFT TO IMVUBU ROAD, RIGHT TO ROAD 55, LEFT TO NEMBE ROAD, INTO P459, RIGHT TO MANDENI TAXI RANK.</p> <p>NOTE: TO ALL ROADS THAT HAVE BEEN MENTIONED ABOVE ARE LOCAL OPERATION, THERE IS PICKING AND SETTING DOWN OF PASSENGERS UNTIL REACHING MANDENI TAXI RANK.</p>

**transport**

Department:
Transport
Province of KwaZulu-Natal

GAZETTE**LGKZNG52-2023-MAR****REGION: ALL**

- | | |
|--------------|--|
| 12.22 | SUNDUMBILI TO ISITHEBE INDUSTRIAL AREA - NULL EXISTING AUTHORITY IN THE CURRENT ROUTE NETWORK ROUTE 10 UNIVERSITY PARK TO REKENS/ ISITHEBE. SUNDUMBILI TO ISITHEBE INDUSTRIAL AREA FROM MANDINI TAXI RANK DRIVE ALONG AS DETAILED IN ROUTE 2 ABOVE THEN AT ISITHEBE TURN LEFT INTO BLUE STREET THEN GO ALONG GREEN STREET THEN DRIVE ALONG ALL THE MAIN STREETS SUCH AS YELLOW STREET , BROWN STREET, ORANGE STREET AND RED STREET.REVERSE ROUTE.FROM AGREED UPON PICK-UP POINTS IN ISITHEBE INDUSTRIAL AREA DRIVE ALONG ALL MAIN STREETS BACK TO THE STARTING POINT USING THE SAME FORWARD ROUTE. |
|--------------|--|



transport

Department:
Transport
Province of KwaZulu-Natal

GAZETTE

LGKZNG52-2023-MAR

REGION: ALL

1) Application Number: APP0151955	2) Gazette Number: LGKZNG52-2023-MAR
3) Applicant: ZB SHANGE ID NO. 8604115514086 Association: MANDINI-SUNDUMBILI AND TUGELA TAXI O.A	4) Applicant Address: P.O. BOX 4165 SUNDUMBILI 4491
5) Existing Licence Holder: NOT APPLICABLE ID NO. NOT APPLICABLE	6) Existing Licence Holder Address: NOT APPLICABLE
7) Type of application: NEW OPERATING LICENCE	8) Operating Licence Number: NOTAVAILABLE
9) Vehicle Type: MINIBUS	10) 1 X 15 (SEATED) + 0 (STANDING)
11) Region: ILEMBE	
12.1	196RCN8500T508 - MANDINI TO OTHINI FROM MANDINI TAXI RANK TURNS LEFT TO P 459, RIGHT TO UNNAMED ROAD, UNTIL REACHING KHENANA, AND RETURN ON THE UNNAMED ROAD, LEFT TO P459 AND THEN TURN RIGHT AND IMMEDIATE LEFT TO MANDINI TAXI RANK. NOTE: TO ALL ROADS THAT HAVE BEEN MENTIONED ABOVE ARE LOCAL OPERATION, THERE IS PICKING AND SETTING DOWN OF PASSENGERS UNTIL REACHING MANDINI TAXI RANK.
12.2	196RCN8500T516 - MANDINI TO VUTHA FROM MANDINI TAXI RANK LEFT TO P 459, LEFT TO UNNAMED ROAD AND RETURN ON AN UNNAMED ROAD, TURN RIGHT TO P459 PASS ISITHEBE CLINIC. PASS NYONI UNTIL REACHING VUTHA AND RETURN BACK WITH P459 TO MANDINI TAXI RANK. NOTE: TO ALL ROADS THAT HAVE BEEN MENTIONED ABOVE ARE LOCAL OPERATION, THERE IS PICKING AND SETTING DOWN OF PASSENGERS UNTIL REACHING MANDINI TAXI RANK.
12.3	196RCN8500T532 - MANDINI TO KWATASI FROM MANDINI TAXI RANK RIGHT TO P459, AND RIGHT TO ROAD 258, RIGHT TO UNNAMED ROAD AND REACH INDIAN VILLAGE, RETURN TO UNNAMED ROAD LEFT TO P458 LEFT TO P569 AND RETURN TO MANDINI TAXI RANK ON THE SAME ROUTE. NOTE: TO ALL ROADS THAT HAVE BEEN MENTIONED ABOVE ARE LOCAL OPERATION, THERE IS PICKING AND SETTING DOWN OF PASSENGERS UNTIL REACHING MANDINI TAXI RANK.
12.4	196RCN8500T540 - MANDINI TO PMB/MSUNDUZI FROM MANDINI TAXI RANK LEFT TO P459, LEFT TO BROXWN STREET, RIGHT TO YELLOW STREET RIGHT TO UNNAMED ROAD PASS UMSUNDUZI RIVER AND RETURN TO UNNAMED STREET, TO YELLOW STREET RIGHT TO GREEN STREET, RIGHT TO P459 INTO MANDINI TAXI RANK. NOTE: TO ALL ROADS THAT HAVE BEEN MENTIONED ABOVE ARE LOCAL OPERATION, THERE IS PICKING AND SETTING DOWN OF PASSENGERS UNTIL REACHING MANDINI TAXI RANK.
12.5	196RCN8500T548 - MANDINI TO MASOMONCO FROM MANDINI TAXI RANK LEFT TO P459, LEFT TO MASOMONCO ROAD, PASS ZITHULELE STORE RIGHT TO P459 AND RIGHT TO MANDINI TAXI RANK. NOTE: TO ALL ROADS THAT HAVE BEEN MENTIONED ABOVE ARE LOCAL OPERATION, THERE IS PICKING AND SETTING DOWN OF PASSENGERS UNTIL REACHING MANDINI TAXI RANK.
12.6	196RCN8500T564 - MANDINI TO WHITE CITY FROM MANDINI TAXI RANK LEFT TO P459 LEFT TO LNKONJANE ROAD, RIGHT TO MAFUNDA ROAD, LEFT TO NEMBE ROAD, RIGHT TO PHUMULA ROAD, RIGHT TO MALANDELA ROAD INTO P459 AND TURN RIGHT TO MANDINI TAXI RANK. NOTE: TO ALL ROADS THAT HAVE BEEN MENTIONED ABOVE ARE LOCAL OPERATION, THERE IS PICKING AND SETTING DOWN OF PASSENGERS UNTIL REACHING MANDINI TAXI RANK.
12.7	196RCN8500T572 - MANDINI TO CHAPPIES FROM MANDINI TAXI RANK LEFT TO P459, LEFT TO NKKONJANE ROAD, RIGHT TO MAFUNDA ROAD, LEFT TO NEMBE ROAD, LEFT TO MASAKHANE ROAD LEFT TO ROAD R116, LEFT TO, GCUMASHE ROAD, RIGHT TO INTSHE ROAD, RIGHT TO MABHENGWANE ROAD, LEFT TO MASAKHANE ROAD, LEFT TO ROAD 92, RIGHT TO EKUTHULENI ROAD. LEFT TO MASAKHANE ROAD, INTO P459 AND RIGHT TO MANDINI TAXI RANK NOTE: TO ALL ROADS THAT HAVE BEEN MENTIONED ABOVE ARE LOCAL OPERATION, THERE IS PICKING AND SETTING DOWN OF PASSENGERS UNTIL REACHING MANDINI TAXI RANK.
12.8	196RCN8500T596 - MANDINI TO IRELAND STREET FROM MANDINI TAXI RANK LEFT TO P459 LEFT TO NKKONJANE STREET, RIGHT TO MAFUNDA STREET, LEFT TO BAMBANANI STREET, RIGHT TO SALVESH ROAD, LEFT TO UMVEMVE, RIGHT TO IMBILA ROAD, LEFT TO SIYAKHULA ROAD, RIGHT TO ROAD 67, RIGHT TO NDUMO ROAD, LEFT TO ROAD 61, LEFT TO PHUMULA ROAD AND RETURN ON THE SAME ROUTE TO MANDINI TAXI RANK. NOTE: TO ALL ROADS THAT HAVE BEEN MENTIONED ABOVE ARE LOCAL OPERATION, THERE IS PICKING AND SETTING DOWN OF PASSENGERS UNTIL REACHING MANDINI TAXI RANK.
12.9	21004R2206LS00053101 - CHARTER SERVICE FROM MANDINI TAXI RANK TO POINT WITHIN PROVINCE OF KZN ONLY. NO PICKING UP OR SETTING DOWN OF PASSENGERS EN ROUTE.
12.10	2206WA1205GJ10047523 - MANDINI TO STANGER FROM MANDINI TAXI RANK MAKE USE OF OUTWARD ROUTES AS DETAILED IN ROUTE 1 ABOVE THEN AT AN INTERSECTION OF R102 AND BLYTHDALE BEACH IN STANGER TURN RIGHT INTO LINK STREET AND RIGHT AGAIN JOINING BALCOMB STREET THEN LEFT INTO STANGER TAXI RANK. RETURN USING THE SAME ROUTE
12.11	2206WA2100DX10047487 - MANDINI TAXI RANK TO MELMOTH TAXI RANK FROM MANDINI TAXI RANK USE THE OUTWARD ROUTES AS STATED IN ROUTE 2 ABOVE THEN ALONG R66/ R34 MELMOTH BECOMING PIET RETIEF STREET TURN RIGHT INTO VICTORIA STREET AND THEN TURN LEFT INTO MELMOTH TAXI RANK. FROM MELMOTH TAXI RANK TURN RIGHT INTO VICTORIA STREET AND LEFT INTO PIET RETIEF STREET BECOMING R66 PROCEED ALONG BACKWARDS TO THE STARTING POINT USING THE SAME FORWARD ROUTE.
12.12	2206WA2202H110047518 - MANDINI TO EMPANGENI FROM MANDINI TAXI RANK EITHER DRIVE ALONG ROAD NO.P459 THEN JOIN ROAD NO.258 TOWARDS R102 NORTHWARDS OR DRIVE ALONG ROAD NO.P459 BECOMING WHITE STREET AT ISITHEBE AND PROCEED ALONG AS DETAILED ABOVE IN ROUTE 2 TOWARDS R102,AT EMPANGENI R102 BECOMES GRANTHAM HIGHWAY THEN TURN RIGHT TOWARDS FOURTH AVENUE CIRCLE THEN LEFT AND DRIVE ALONG TANNER ROAD THEN RIGHT INTO A DRIVE-WAY WHICH LEADS TO EMPANGENI TAXI RANK A AND FINALLY LEFT INTO A LONG DISTANCE TAXI RANK. REVERSE ROUTE. FROM EMPANGENI TAXI RANK JOIN TANNER ROAD THEN TURN LEFT AND DRIVE INTO FOURTH AVENUE CIRCLE AND PROCEED ALONG R102, USE THE SAME FORWARD ROUTE TO DRIVE BACK TO THE STARTING POINT.



transport

Department:
Transport
Province of KwaZulu-Natal

GAZETTE

LGKZNG52-2023-MAR

REGION: ALL

12.13	<p>2206WA2206LS10047529 - MANDINI TAXI RANK TO DURBAN TAXI RANK</p> <p>FROM MANDINI TAXI RANK PROCEED ALONG AN OUTWARD ROAD FROM THE RANK THEN TURN RIGHT INTO ROAD NO.P459, DRIVE ALONG THEN TURN LEFT INTO ROAD NO.258 THEN PROCEED ONTO AN ON RAMP TO R102, TURN LEFT SOUTHWARDS ALONG R102, AT STANGER, TURN LEFT INTO BLYTHDALE BEACH DRIVE ALONG R74 AND THEN JOIN INTO N2 FREEWAY, PROCEED ALONG N2 FREEWAY AND TURN LEFT AT UMHLENGA INTO M41 LEFT INTO M4, THEN PROCEED TOWARDS THE CITY CENTRE ALONG M4 AND TURN RIGHT INTO M17W ARGYLE ROAD THEN LEFT INTO R102 UMGENI ROAD, PROCEED ALONG AND TURN RIGHT INTO LEOPOLD STREET THEN LEFT MARKET ROAD AND THEN JOIN WILLIAMS ROAD, TURN RIGHT INTO SMITH STREET THEN RIGHT INTO WARWICK AVENUE, RIGHT INTO ALICE STREET AND THEN LEFT INTO ALBERT STREET AND PARK ON THE RIGHT INTO THE TEACHER'S CENTRE TAXI RANK.</p> <p>ALTERNATIVE ROUTE</p> <p>FROM MANDINI TAXI RANK PROCEED AS STATED ABOVE IN ROUTE 1, ALONG ROAD NO.258 TURN RIGHT INTO N2 FREEWAY DRIVE ALONG AND AT E.B. CLOETE JUNCTION TURN LEFT INTO N3 TOWARDS EAST THEN JOIN OLD DUTCH ROAD BECOMING ALICE STREET THEN RIGHT INTO MARKET ROAD, PROCEED ALONG AND DROP OFF PASSENGERS AT BEREA STATION THEN PROCEED ALONG WILLIAMS ROAD AND TURN RIGHT INTO SMIT STREET AND PROCEED AS STATED ABOVE TO THE FINAL DESTINATION.</p> <p>RETURN ROUTE</p> <p>FROM TEACHER'S CENTRE TAXI RANK EITHER RIGHT INTO UMGENI ROAD TURN RIGHT INTO LEOPOLD STREET AND JOIN CANONGATE ROAD THEN PROCEED STRAIGHT INTO N3 FREEWAY AND DRIVE BACKWARDS USING THE SAME FORWARD ROUTE AS STATED ABOVE OR DRIVE ALONG UMGENI ROAD THEN PROCEED AS STATED IN THE FORWARD ROUTE ABOVE.</p>
12.14	<p>2206WA2206W900047516 - MANDINI TAXI RANK TO MTUBATUBA TAXI RANK</p> <p>FROM MANDINI TAXI RANK USE THE OUTWARD ROUTES MENTIONED IN ROUTE 2 ABOVE THEN ALONG ROAD NO. 258 TURN LEFT AND PROCEED ALONG N2 FREE WAY, DRIVE ALONG N2 AND AFTER PASSING KWAMSANE TOWNSHIP TURN RIGHT INTO ROAD NO.P237/ R618 PROCEED ALONG THEN TURN LEFT INTO RIVERVIEW ROAD AND THEN RIGHT INTO INYATHI ROAD RIGHT AGAIN INTO INKOSI MTUBATUBA ROAD THEN PROCEED STRAIGHT TO THE TAXI RANK.</p> <p>RETURN ROUTE</p> <p>FROM MTUBATUBA TAXI RANK DRIVE ALONG INKOSI MTUBATUBA ROAD THE TURN LEFT INTO INYATHI ROAD AND THEN DRIVE BACKWARDS USING THE SAME FORWARD ROUTE.</p>
12.15	<p>2206WA2206W900047517 - MANDINI TAXI RANK TO NONGOMA</p> <p>FROM MANDINI TAXI RANK USE THE OUTWARDS ROUTES AS STATED IN ROUTE 2 ABOVE THEN ALONG R66 BECOMING KING DINIZULU HIGHWAY IN ULUNDI WHICH CHANGES BACK TO R66 AFTER PASSING ULUNDI, THEN IN NONGOMA STILL ALONG THE SAME ROUTE TURN LEFT INTO NONGOMA TAXI RANK.</p> <p>REVERSE ROUTE.</p> <p>FROM NONGOMA TAXI RANK TURN RIGHT INTO R66 THEN PROCEED STRAIGHT TO THE STARTING POINT USING THE SAME FORWARD ROUTE.</p>
12.16	<p>2206WA22071T10047514 - MANDINI TO ESHOWE</p> <p>FROM MANDINI TAXI RANK TURN LEFT INTO ROAD NO.P459 BECOMING WHITE STREET AT ISITHEBE WHICH ALSO CHANGES INTO ROAD NO.P265, PROCEED ALONG AND TURN LEFT AND JOIN R102, TURN LEFT AND PROCEED ALONG R66, TURN LEFT INTO ROAD NO.P323 BECOMING JOHN ROSS HIGHWAY THEN RIGHT INTO OSBORNE ROAD AND INTO A ROAD WHICH LEADS TO ESHOWE TAXI RANK.</p> <p>ALTERNATIVE ROUTE:</p> <p>FROM MANDINI TAXI RANK TURN RIGHT INTO ROAD NO.459 TURN LEFT INTO ROAD NO. 258 PROCEED STRAIGHT AND TURN LEFT INTO R102 THEN DRIVE ALONG AS STATED ABOVE TO THE FINAL DESTINATION.</p> <p>ALTERNATIVELY:</p> <p>DRIVE ALONG ROAD NO.258 AND TURN LEFT INTO N2 FREE WAY THEN LEFT INTO R66 ESHOWE DIRECTION AND PROCEED ALONG R66 THEN LEFT TURN INTO KANGELA ROAD AND LEFT TURN INTO MANGOSUTHU BUTHELEZI DRIVE AND LEFT INTO OSBORNE ROAD THEN RIGHT INTO A ROAD WHICH LEADS TO ESHOWE TAXI RANK.</p> <p>REVERSE ROUTE:</p> <p>FROM ESHOWE TAXI RANK TURN LEFT INTO MAIN ROAD THEN RIGHT INTO JOHN ROSS HIGHWAY BECOMING ROAD NO.P323 AND THEN DRIVE BACKWARDS USING THE SAME FORWARD ROUTE OR FROM JOHN ROSS HIGHWAY PROCEED INTO OSBORNE ROAD, THEN RIGHT INTO MANGOSUTHU BUTHELEZI DRIVE AND RIGHT INTO KANGELA ROAD THEN RIGHT INTO R66 AND DRIVE BACKWARDS USING THE SAME FORWARD ROUTE.</p>
12.17	<p>2206WA22074410047527 - MANDINI TAXI RANK TO MKUZE TAXI RANK</p> <p>FROM MANDINI TAXI RANK MAKE USE OF OUTWARDS ROUTES AS DETAILED IN ROUTES 8 & 9 ABOVE, THEN ALONG R102 PROCEED ALONG AS STATED IN ROUTE 14 ABOVE AND ARRIVE AT MKUZE TAXI RANK.</p>
12.18	<p>2206WA22076I10047489 - MANDINI TAXI RANK TO ULUNDI TAXI RANK</p> <p>FROM MANDINI TAXI RANK USE THE OUTWARD ROUTES AS STATED IN ROUTE 2 ABOVE THEN ALONG R66/ R34 BECOMING R66 WHICH CHANGES INTO KING DINIZULU HIGHWAY IN ULUNDI TURN RIGHT INTO PRINCESS MAGOGO STREET THEN LEFT INTO ULUNDI TAXI RANK.</p> <p>REVERSE ROUTE.</p> <p>FROM ULUNDI TAXI RANK TURN RIGHT INTO PRINCESS MAGOGO STREET THEN LEFT INTO KING DINIZULU HIGHWAY BECOMING R66 THEN DRIVE BACKWARDS ALONG THE SAME FORWARD ROUTE.</p>
12.19	<p>2206WA2207XJ10047520 - MANDINI TAXI RANK TO EMPANGENI TAXI RANK</p> <p>FROM MANDINI TAXI RANK TO EMPANGENI TAXI RANK, TURN RIGHT FROM MANDINI ROBOT, TURN LEFT INTO R102 (N2), TURN RIGHT USING TANNER ROAD TO EMPANGENI TAXI RANK DROP OFF AND PICK UP AT THE RANK, BACK TO MANDINI USING THE SAME ROUTE</p>
12.20	<p>2206WA2209QT00047515 - UNIVERSITY PARK TO REKENS/ISITHEBE, SUNDUMBILI TO ISITHEBE INDUSTRIAL AREA</p> <p>FROM MANDINI TAXI RANK DRIVE ALONG AS DETAILED IN ROUTE 2 ABOVE THEN AT ISITHEBE TURN LEFT INTO BLUE STREET THEN GO ALONG GREEN STREET THEN DRIVE ALONG ALL THE MAIN STREETS SUCH AS YELLOW STREET, BROWN STREET, ORANGE STREET AND RED STREET.</p> <p>RETURN ROUTE</p> <p>FROM AGREED UPON PICK-UP POINTS IN ISITHEBE INDUSTRIAL AREA DRIVE ALONG ALL MAIN STREETS BACK TO THE STARTING POINT USING THE SAME FORWARD ROUTE.</p>
12.21	<p>KZNNRCBC601NS110596 - MANDENI TO REDHILL</p> <p>FROM MANDENI TAXI RANK LEFT TO P459, RIGHT TO NCONJANE ROAD, RIGHT TO MAFUNDA ROAD, LEFT TO BAMBANANI ROAD, LEFT TO INSIMBA ROAD, LEFT TO IMVUBU ROAD, RIGHT TO ROAD 55, LEFT TO NEMBE ROAD, INTO P459, RIGHT TO MANDENI TAXI RANK.</p> <p>NOTE: TO ALL ROADS THAT HAVE BEEN MENTIONED ABOVE ARE LOCAL OPERATION, THERE IS PICKING AND SETTING DOWN OF PASSENGERS UNTIL REACHING MANDENI TAXI RANK.</p>

**transport**

Department:

Transport

Province of KwaZulu-Natal

GAZETTE

LGKZNG52-2023-MAR

REGION: ALL

- | | |
|-------|--|
| 12.22 | SUNDUMBILI TO ISITHEBE INDUSTRIAL AREA - NULL EXISTING AUTHORITY IN THE CURRENT ROUTE NETWORK ROUTE 10 UNIVERSITY PARK TO REKENS/ ISITHEBE. SUNDUMBILI TO ISITHEBE INDUSTRIAL AREA FROM MANDINI TAXI RANK DRIVE ALONG AS DETAILED IN ROUTE 2 ABOVE THEN AT ISITHEBE TURN LEFT INTO BLUE STREET THEN GO ALONG GREEN STREET THEN DRIVE ALONG ALL THE MAIN STREETS SUCH AS YELLOW STREET , BROWN STREET, ORANGE STREET AND RED STREET.REVERSE ROUTE.FROM AGREED UPON PICK-UP POINTS IN ISITHEBE INDUSTRIAL AREA DRIVE ALONG ALL MAIN STREETS BACK TO THE STARTING POINT USING THE SAME FORWARD ROUTE. |
|-------|--|



transport

Department:
Transport
Province of KwaZulu-Natal

GAZETTE

LGKZNG52-2023-MAR

REGION: ALL

1) Application Number: APP0151966	2) Gazette Number: LGKZNG52-2023-MAR
3) Applicant: TC MTHETHWA ID NO. 6005040262084 Association: MANDINI-SUNDUMBILI AND TUGELA TAXI O.A	4) Applicant Address: P O BOX SIYAKHULU STREET B 127 HOUSE NO. MANDINI 4490
5) Existing Licence Holder: NOT APPLICABLE ID NO. NOT APPLICABLE	6) Existing Licence Holder Address: NOT APPLICABLE
7) Type of application: NEW OPERATING LICENCE	8) Operating Licence Number: NOTAVAILABLE
9) Vehicle Type: MINIBUS	10) 1 X 14 (SEATED) + 0 (STANDING)
11) Region: ILEMBE	
12.1	196RCN8500T508 - MANDINI TO OTHINI FROM MANDINI TAXI RANK TURNS LEFT TO P 459, RIGHT TO UNNAMED ROAD, UNTIL REACHING KHENANA, AND RETURN ON THE UNNAMED ROAD, LEFT TO P459 AND THEN TURN RIGHT AND IMMEDIATE LEFT TO MANDINI TAXI RANK. NOTE: TO ALL ROADS THAT HAVE BEEN MENTIONED ABOVE ARE LOCAL OPERATION, THERE IS PICKING AND SETTING DOWN OF PASSENGERS UNTIL REACHING MANDINI TAXI RANK.
12.2	196RCN8500T516 - MANDINI TO VUTHA FROM MANDINI TAXI RANK LEFT TO P 459, LEFT TO UNNAMED ROAD AND RETURN ON AN UNNAMED ROAD, TURN RIGHT TO P459 PASS ISITHEBE CLINIC .PASS NYONI UNTIL REACHING VUTHA AND RETURN BACK WITH P459 TO MANDINI TAXI RANK. NOTE: TO ALL ROADS THAT HAVE BEEN MENTIONED ABOVE ARE LOCAL OPERATION, THERE IS PICKING AND SETTING DOWN OF PASSENGERS UNTIL REACHING MANDINI TAXI RANK.
12.3	196RCN8500T532 - MANDINI TO KWATASI FROM MANDINI TAXI RANK RIGHT TO P459, AND RIGHT TO ROAD 258, RIGHT TO UNNAMED ROAD AND REACH INDIAN VILLAGE, RETURN TO UNNAMED ROAD LEFT TO P458 LEFT TO P569 AND RETURN TO MANDINI TAXI RANK ON THE SAME ROUTE. NOTE: TO ALL ROADS THAT HAVE BEEN MENTIONED ABOVE ARE LOCAL OPERATION, THERE IS PICKING AND SETTING DOWN OF PASSENGERS UNTIL REACHING MANDINI TAXI RANK.
12.4	196RCN8500T540 - MANDINI TO PMB/MSUNDUZI FROM MANDINI TAXI RANK LEFT TO P459, LEFT TO BROXWN STREET, RIGHT TO YELLOW STREET RIGHT TO UNNAMED ROAD PASS UMSUNDUZI RIVER AND RETURN TO UNNAMED STREET, TO YELLOW STREET RIGHT TO GREEN STREET, RIGHT TO P459 INTO MANDINI TAXI RANK. NOTE: TO ALL ROADS THAT HAVE BEEN MENTIONED ABOVE ARE LOCAL OPERATION, THERE IS PICKING AND SETTING DOWN OF PASSENGERS UNTIL REACHING MANDINI TAXI RANK.
12.5	196RCN8500T548 - MANDINI TO MASOMONCO FROM MANDINI TAXI RANK LEFT TO P459, LEFT TO MASOMONCO ROAD, PASS ZITHULELE STORE RIGHT TO P459 AND RIGHT TO MANDINI TAXI RANK. NOTE: TO ALL ROADS THAT HAVE BEEN MENTIONED ABOVE ARE LOCAL OPERATION, THERE IS PICKING AND SETTING DOWN OF PASSENGERS UNTIL REACHING MANDINI TAXI RANK.
12.6	196RCN8500T564 - MANDINI TO WHITE CITY FROM MANDINI TAXI RANK LEFT TO P459 LEFT TO NKONJANE ROAD, RIGHT TO MAFUNDA ROAD, LEFT TO NEMBE ROAD, RIGHT TO PHUMULA ROAD, RIGHT TO MALANDELA ROAD INTO P459 AND TURN RIGHT TO MANDINI TAXI RANK. NOTE: TO ALL ROADS THAT HAVE BEEN MENTIONED ABOVE ARE LOCAL OPERATION, THERE IS PICKING AND SETTING DOWN OF PASSENGERS UNTIL REACHING MANDINI TAXI RANK.
12.7	196RCN8500T572 - MANDINI TO CHAPIES FROM MANDINI TAXI RANK LEFT TO P459, LEFT TO NKONJANE ROAD, RIGHT TO MAFUNDA ROAD, LEFT TO NEMBE ROAD, LEFT TO MASAKHANE ROAD LEFT TO ROAD R116, LEFT TO, GCU MASHE ROAD, RIGHT TO INTSHE ROAD, RIGHT TO MABHENGWANE ROAD, LEFT TO MASAKHANE ROAD, LEFT TO ROAD 92, RIGHT TO EKUTHULENI ROAD. LEFT TO MASAKHANE ROAD, INTO P459 AND RIGHT TO MANDINI TAXI RANK NOTE: TO ALL ROADS THAT HAVE BEEN MENTIONED ABOVE ARE LOCAL OPERATION, THERE IS PICKING AND SETTING DOWN OF PASSENGERS UNTIL REACHING MANDINI TAXI RANK.
12.8	196RCN8500T596 - MANDINI TO IRELAND STREET FROM MANDINI TAXI RANK LEFT TO P459 LEFT TO NKONJANE STREET, RIGHT TO MAFUNDA STREET, LEFT TO BAMBANANI STREET, RIGHT TO SALVESH ROAD, LEFT TO UMVEVVE, RIGHT TO IMBILA ROAD , LEFT TO SIYAKHULA ROAD, RIGHT TO ROAD 67, RIGHT TO NDUMO ROAD, LEFT TO ROAD 61, LEFT TO PHUMULA ROAD AND RETURN ON THE SAME ROUTE TO MANDINI TAXI RANK. NOTE: TO ALL ROADS THAT HAVE BEEN MENTIONED ABOVE ARE LOCAL OPERATION, THERE IS PICKING AND SETTING DOWN OF PASSENGERS UNTIL REACHING MANDINI TAXI RANK.
12.9	21004R2206LS00053101 - CHARTER SERVICE FROM MANDINI TAXI RANK TO POINT WITHIN PROVINCE OF KZN ONLY. NO PICKING UP OR SETTING DOWN OF PASSENGERS EN ROUTE.
12.10	2206WA1205GJ10047523 - MANDINI TO STANGER FROM MANDINI TAXI RANK MAKE USE OF OUTWARD ROUTES AS DETAILED IN ROUTE 1 ABOVE THEN AT AN INTERSECTION OF R102 AND BLYTHEDALE BEACH IN STANGER TURN RIGHT INTO LINK STREET AND RIGHT AGAIN JOINING BALCOMB STREET THEN LEFT INTO STANGER TAXI RANK. RETURN USING THE SAME ROUTE
12.11	2206WA2100DX10047487 - MANDINI TAXI RANK TO MELMOTH TAXI RANK FROM MANDINI TAXI RANK USE THE OUTWARD ROUTES AS STATED IN ROUTE 2 ABOVE THEN ALONG R66/ R34 MELMOTH BECOMING PIET RETIEF STREET TURN RIGHT INTO VICTORIA STREET AND THEN TURN LEFT INTO MELMOTH TAXI RANK. FROM MELMOTH TAXI RANK TURN RIGHT INTO VICTORIA STREET AND LEFT INTO PIET RETIEF STREET BECOMING R66 PROCEED ALONG BACKWARDS TO THE STARTING POINT USING THE SAME FORWARD ROUTE.
12.12	2206WA2202H110047518 - MANDINI TO EMPANGENI FROM MANDINI TAXI RANK EITHER DRIVE ALONG ROAD NO.P459 THEN JOIN ROAD NO.258 TOWARDS R102 NORTHWARDS OR DRIVE ALONG ROAD NO.P459 BECOMING WHITE STREET AT ISITHEBE AND PROCEED ALONG AS DETAILED ABOVE IN ROUTE 2 TOWARDS R102.AT EMPANGENI R102 BECOMES GRANTHAM HIGHWAY THEN TURN RIGHT TOWARDS FOURTH AVENUE CIRCLE THEN LEFT AND DRIVE ALONG TANNER ROAD THEN RIGHT INTO A DRIVE-WAY WHICH LEADS TO EMPANGENI TAXI RANK A AND FINALLY LEFT INTO A LONG DISTANCE TAXI RANK. REVERSE ROUTE. FROM EMPANGENI TAXI RANK JOIN TANNER ROAD THEN TURN LEFT AND DRIVE INTO FOURTH AVENUE CIRCLE AND PROCEED ALONG R102, USE THE SAME FORWARD ROUTE TO DRIVE BACK TO THE STARTING POINT.



transport

Department:
Transport
Province of KwaZulu-Natal

GAZETTE

LGKZNG52-2023-MAR

REGION: ALL

12.13	<p>2206WA2206LS10047529 - MANDINI TAXI RANK TO DURBAN TAXI RANK</p> <p>FROM MANDINI TAXI RANK PROCEED ALONG AN OUTWARD ROAD FROM THE RANK THEN TURN RIGHT INTO ROAD NO.P459, DRIVE ALONG THEN TURN LEFT INTO ROAD NO.258 THEN PROCEED ONTO AN ON RAMP TO R102, TURN LEFT SOUTHWARDS ALONG R102, AT STANGER, TURN LEFT INTO BLYTHDALE BEACH DRIVE ALONG R74 AND THEN JOIN INTO N2 FREEWAY, PROCEED ALONG N2 FREEWAY AND TURN LEFT AT UMHLENGA INTO M41 LEFT INTO M4, THEN PROCEED TOWARDS THE CITY CENTRE ALONG M4 AND TURN RIGHT INTO M17W ARGYLE ROAD THEN LEFT INTO R102 UMGENI ROAD, PROCEED ALONG AND TURN RIGHT INTO LEOPOLD STREET THEN LEFT MARKET ROAD AND THEN JOIN WILLIAMS ROAD, TURN RIGHT INTO SMITH STREET THEN RIGHT INTO WARWICK AVENUE, RIGHT INTO ALICE STREET AND THEN LEFT INTO ALBERT STREET AND PARK ON THE RIGHT INTO THE TEACHER'S CENTRE TAXI RANK.</p> <p>ALTERNATIVE ROUTE FROM MANDINI TAXI RANK PROCEED AS STATED ABOVE IN ROUTE 1, ALONG ROAD NO.258 TURN RIGHT INTO N2 FREEWAY DRIVE ALONG AND AT E.B. CLOETE JUNCTION TURN LEFT INTO N3 TOWARDS EAST THEN JOIN OLD DUTCH ROAD BECOMING ALICE STREET THEN RIGHT INTO MARKET ROAD PROCEED ALONG AND DROP OFF PASSENGERS AT BEREA STATION THEN PROCEED ALONG WILLIAMS ROAD AND TURN RIGHT INTO SMIT STREET AND PROCEED AS STATED ABOVE TO THE FINAL DESTINATION.</p> <p>RETURN ROUTE FROM TEACHER'S CENTRE TAXI RANK EITHER RIGHT INTO UMGENI ROAD TURN RIGHT INTO LEOPOLD STREET AND JOIN CANONGATE ROAD THEN PROCEED STRAIGHT INTO N3 FREEWAY AND DRIVE BACKWARDS USING THE SAME FORWARD ROUTE AS STATED ABOVE OR DRIVE ALONG UMGENI ROAD THEN PROCEED AS STATED IN THE FORWARD ROUTE ABOVE.</p>
12.14	<p>2206WA2206W900047516 - MANDINI TAXI RANK TO MTUBATUBA TAXI RANK</p> <p>FROM MANDINI TAXI RANK USE THE OUTWARD ROUTES MENTIONED IN ROUTE 2 ABOVE THEN ALONG ROAD NO. 258 TURN LEFT AND PROCEED ALONG N2 FREE WAY, DRIVE ALONG N2 AND AFTER PASSING KWAMSANE TOWNSHIP TURN RIGHT INTO ROAD NO.P237/ R618 PROCEED ALONG THEN TURN LEFT INTO RIVERVIEW ROAD AND THEN RIGHT INTO INYATHI ROAD RIGHT AGAIN INTO INKOSI MTUBATUBA ROAD THEN PROCEED STRAIGHT TO THE TAXI RANK.</p> <p>RETURN ROUTE FROM MTUBATUBA TAXI RANK DRIVE ALONG INKOSI MTUBATUBA ROAD THE TURN LEFT INTO INYATHI ROAD AND THEN DRIVE BACKWARDS USING THE SAME FORWARD ROUTE.</p>
12.15	<p>2206WA2206W900047517 - MANDINI TAXI RANK TO NONGOMA</p> <p>FROM MANDINI TAXI RANK USE THE OUTWARDS ROUTES AS STATED IN ROUTE 2 ABOVE THEN ALONG R66 BECOMING KING DINIZULU HIGHWAY IN ULUNDI WHICH CHANGES BACK TO R66 AFTER PASSING ULUNDI, THEN IN NONGOMA STILL ALONG THE SAME ROUTE TURN LEFT INTO NONGOMA TAXI RANK.</p> <p>REVERSE ROUTE. FROM NONGOMA TAXI RANK TURN RIGHT INTO R66 THEN PROCEED STRAIGHT TO THE STARTING POINT USING THE SAME FORWARD ROUTE.</p>
12.16	<p>2206WA22071T10047514 - MANDINI TO ESHOWE</p> <p>FROM MANDINI TAXI RANK TURN LEFT INTO ROAD NO.P459 BECOMING WHITE STREET AT ISITHEBE WHICH ALSO CHANGES INTO ROAD NO.P265, PROCEED ALONG AND TURN LEFT AND JOIN R102, TURN LEFT AND PROCEED ALONG R66, TURN LEFT INTO ROAD NO.P323 BECOMING JOHN ROSS HIGHWAY THEN RIGHT INTO OSBORNE ROAD AND INTO A ROAD WHICH LEADS TO ESHOWE TAXI RANK.</p> <p>ALTERNATIVE ROUTE: FROM MANDINI TAXI RANK TURN RIGHT INTO ROAD NO.459 TURN LEFT INTO ROAD NO. 258 PROCEED STRAIGHT AND TURN LEFT INTO R102 THEN DRIVE ALONG AS STATED ABOVE TO THE FINAL DESTINATION.</p> <p>ALTERNATIVELY: DRIVE ALONG ROAD NO.258 AND TURN LEFT INTO N2 FREE WAY THEN LEFT INTO R66 ESHOWE DIRECTION AND PROCEED ALONG R66 THEN LEFT TURN INTO KANGELA ROAD AND LEFT TURN INTO MANGOSUTHU BUTHELEZI DRIVE AND LEFT INTO OSBORNE ROAD THEN RIGHT INTO A ROAD WHICH LEADS TO ESHOWE TAXI RANK.</p> <p>REVERSE ROUTE: FROM ESHOWE TAXI RANK TURN LEFT INTO MAIN ROAD THEN RIGHT INTO JOHN ROSS HIGHWAY BECOMING ROAD NO.P323 AND THEN DRIVE BACKWARDS USING THE SAME FORWARD ROUTE OR FROM JOHN ROSS HIGHWAY PROCEED INTO OSBORNE ROAD, THEN RIGHT INTO MANGOSUTHU BUTHELEZI DRIVE AND RIGHT INTO KANGELA ROAD THEN RIGHT INTO R66 AND DRIVE BACKWARDS USING THE SAME FORWARD ROUTE.</p>
12.17	<p>2206WA22074410047527 - MANDINI TAXI RANK TO MKUZE TAXI RANK</p> <p>FROM MANDINI TAXI RANK MAKE USE OF OUTWARDS ROUTES AS DETAILED IN ROUTES 8 & 9 ABOVE, THEN ALONG R102 PROCEED ALONG AS STATED IN ROUTE 14 ABOVE AND ARRIVE AT MKUZE TAXI RANK.</p>
12.18	<p>2206WA22076I10047489 - MANDINI TAXI RANK TO ULUNDI TAXI RANK</p> <p>FROM MANDINI TAXI RANK USE THE OUTWARD ROUTES AS STATED IN ROUTE 2 ABOVE THEN ALONG R66/ R34 BECOMING R66 WHICH CHANGES INTO KING DINIZULU HIGHWAY IN ULUNDI TURN RIGHT INTO PRINCESS MAGOGO STREET THEN LEFT INTO ULUNDI TAXI RANK.</p> <p>REVERSE ROUTE. FROM ULUNDI TAXI RANK TURN RIGHT INTO PRINCESS MAGOGO STREET THEN LEFT INTO KING DINIZULU HIGHWAY BECOMING R66 THEN DRIVE BACKWARDS ALONG THE SAME FORWARD ROUTE.</p>
12.19	<p>2206WA2207XJ10047520 - MANDINI TAXI RANK TO EMPANGENI TAXI RANK</p> <p>FROM MANDINI TAXI RANK TO EMPANGENI TAXI RANK, TURN RIGHT FROM MANDINI ROBOT, TURN LEFT INTO R102 (N2), TURN RIGHT USING TANNER ROAD TO EMPANGENI TAXI RANK DROP OFF AND PICK UP AT THE RANK, BACK TO MANDINI USING THE SAME ROUTE</p>
12.20	<p>2206WA2209QT00047515 - UNIVERSITY PARK TO REKENS/ISITHEBE, SUNDUMBILI TO ISITHEBE INDUSTRIAL AREA</p> <p>FROM MANDINI TAXI RANK DRIVE ALONG AS DETAILED IN ROUTE 2 ABOVE THEN AT ISITHEBE TURN LEFT INTO BLUE STREET THEN GO ALONG GREEN STREET THEN DRIVE ALONG ALL THE MAIN STREETS SUCH AS YELLOW STREET, BROWN STREET, ORANGE STREET AND RED STREET.</p> <p>RETURN ROUTE FROM AGREED UPON PICK-UP POINTS IN ISITHEBE INDUSTRIAL AREA DRIVE ALONG ALL MAIN STREETS BACK TO THE STARTING POINT USING THE SAME FORWARD ROUTE.</p>
12.21	<p>KZNNRCBC601NS110596 - MANDENI TO REDHILL</p> <p>FROM MANDENI TAXI RANK LEFT TO P459, RIGHT TO NCONJANE ROAD, RIGHT TO MAFUNDA ROAD, LEFT TO BAMBANANI ROAD, LEFT TO INSIMBA ROAD, LEFT TO IMVUBU ROAD, RIGHT TO ROAD 55, LEFT TO NEMBE ROAD, INTO P459, RIGHT TO MANDENI TAXI RANK.</p> <p>NOTE: TO ALL ROADS THAT HAVE BEEN MENTIONED ABOVE ARE LOCAL OPERATION, THERE IS PICKING AND SETTING DOWN OF PASSENGERS UNTIL REACHING MANDENI TAXI RANK.</p>

**transport**

Department:
Transport
Province of KwaZulu-Natal

GAZETTE**LGKZNG52-2023-MAR****REGION: ALL**

- | | |
|--------------|--|
| 12.22 | SUNDUMBILI TO ISITHEBE INDUSTRIAL AREA - NULL EXISTING AUTHORITY IN THE CURRENT ROUTE NETWORK ROUTE 10 UNIVERSITY PARK TO REKENS/ ISITHEBE. SUNDUMBILI TO ISITHEBE INDUSTRIAL AREA FROM MANDINI TAXI RANK DRIVE ALONG AS DETAILED IN ROUTE 2 ABOVE THEN AT ISITHEBE TURN LEFT INTO BLUE STREET THEN GO ALONG GREEN STREET THEN DRIVE ALONG ALL THE MAIN STREETS SUCH AS YELLOW STREET , BROWN STREET, ORANGE STREET AND RED STREET.REVERSE ROUTE.FROM AGREED UPON PICK-UP POINTS IN ISITHEBE INDUSTRIAL AREA DRIVE ALONG ALL MAIN STREETS BACK TO THE STARTING POINT USING THE SAME FORWARD ROUTE. |
|--------------|--|



transport

Department:
Transport
Province of KwaZulu-Natal

GAZETTE

LGKZNG52-2023-MAR

REGION: ALL

1) Application Number: APP0151984	2) Gazette Number: LGKZNG52-2023-MAR
3) Applicant: GPS BUSANE ID NO. 7508170404086 Association: MANDINI-SUNDUMBILI AND TUGELA TAXI O.A	4) Applicant Address: 30 GREIG ROAD MANDENI 4490
5) Existing Licence Holder: NOT APPLICABLE ID NO. NOT APPLICABLE	6) Existing Licence Holder Address: NOT APPLICABLE
7) Type of application: NEW OPERATING LICENCE	8) Operating Licence Number: NOTAVAILABLE
9) Vehicle Type: MIDIBUS	10) 1 X 22 (SEATED) + 0 (STANDING)
11) Region: ILEMBE	
12.1	196RCN8500T508 - MANDINI TO OTHINI FROM MANDENI TAXI RANK TURNS LEFT TO P 459, RIGHT TO UNNAMED ROAD, UNTIL REACHING KHENANA, AND RETURN ON THE UNNAMED ROAD, LEFT TO P459 AND THEN TURN RIGHT AND IMMEDIATE LEFT TO MANDENI TAXI RANK. NOTE: TO ALL ROADS THAT HAVE BEEN MENTIONED ABOVE ARE LOCAL OPERATION, THERE IS PICKING AND SETTING DOWN OF PASSENGERS UNTIL REACHING MANDENI TAXI RANK.
12.2	196RCN8500T516 - MANDINI TO VUTHA FROM MANDENI TAXI RANK LEFT TO P 459, LEFT TO UNNAMED ROAD AND RETURN ON AN UNNAMED ROAD, TURN RIGHT TO P459 PASS ISITHEBE CLINIC, PASS NYONI UNTIL REACHING VUTHA AND RETURN BACK WITH P459 TO MANDENI TAXI RANK. NOTE: TO ALL ROADS THAT HAVE BEEN MENTIONED ABOVE ARE LOCAL OPERATION, THERE IS PICKING AND SETTING DOWN OF PASSENGERS UNTIL REACHING MANDENI TAXI RANK.
12.3	196RCN8500T532 - MANDENI TO KWATASI FROM MANDENI TAXI RANK RIGHT TO P459, AND RIGHT TO ROAD 258, RIGHT TO UNNAMED ROAD AND REACH INDIAN VILLAGE, RETURN TO UNNAMED ROAD LEFT TO P458 LEFT TO P569 AND RETURN TO MANDENI TAXI RANK ON THE SAME ROUTE. NOTE: TO ALL ROADS THAT HAVE BEEN MENTIONED ABOVE ARE LOCAL OPERATION, THERE IS PICKING AND SETTING DOWN OF PASSENGERS UNTIL REACHING MANDENI TAXI RANK.
12.4	196RCN8500T540 - MANDINI TO PMB/MSUNDUZI FROM MANDENI TAXI RANK LEFT TO P459, LEFT TO BROXWN STREET, RIGHT TO YELLOW STREET RIGHT TO UNNAMED ROAD PASS UMSUNDUZI RIVER AND RETURN TO UNNAMED STREET, TO YELLOW STREET RIGHT TO GREEN STREET, RIGHT TO P459 INTO MANDENI TAXI RANK. NOTE: TO ALL ROADS THAT HAVE BEEN MENTIONED ABOVE ARE LOCAL OPERATION, THERE IS PICKING AND SETTING DOWN OF PASSENGERS UNTIL REACHING MANDENI TAXI RANK.
12.5	196RCN8500T548 - MANDINI TO MASOMONCO FROM MANDENI TAXI RANK LEFT TO P459, LEFT TO MASOMONCO ROAD, PASS ZITHULELE STORE RIGHT TO P459 AND RIGHT TO MANDENI TAXI RANK. NOTE: TO ALL ROADS THAT HAVE BEEN MENTIONED ABOVE ARE LOCAL OPERATION, THERE IS PICKING AND SETTING DOWN OF PASSENGERS UNTIL REACHING MANDENI TAXI RANK.
12.6	196RCN8500T564 - MANDINI TO WHITE CITY FROM MANDENI TAXI RANK LEFT TO P459 LEFT TO LNKONJANE ROAD, RIGHT TO MAFUNDA ROAD, LEFT TO NEMBE ROAD, RIGHT TO PHUMULA ROAD, RIGHT TO MALANDELA ROAD INTO P459 AND TURN RIGHT TO MANDENI TAXI RANK. NOTE: TO ALL ROADS THAT HAVE BEEN MENTIONED ABOVE ARE LOCAL OPERATION, THERE IS PICKING AND SETTING DOWN OF PASSENGERS UNTIL REACHING MANDENI TAXI RANK.
12.7	196RCN8500T572 - MANDINI TO CHAPPIES FROM MANDENI TAXI RANK LEFT TO P459, LEFT TO NKKONJANE ROAD, RIGHT TO MAFUNDA ROAD, LEFT TO NEMBE ROAD, LEFT TO MASAKHANE ROAD LEFT TO ROAD R116, LEFT TO, GCUMASHE ROAD, RIGHT TO INTSHE ROAD, RIGHT TO MABHENGWANE ROAD, LEFT TO MASAKHANE ROAD, LEFT TO ROAD 92, RIGHT TO EKUTHULENI ROAD. LEFT TO MASAKHANE ROAD, INTO P459 AND RIGHT TO MANDENI TAXI RANK NOTE: TO ALL ROADS THAT HAVE BEEN MENTIONED ABOVE ARE LOCAL OPERATION, THERE IS PICKING AND SETTING DOWN OF PASSENGERS UNTIL REACHING MANDENI TAXI RANK.
12.8	196RCN8500T596 - MANDINI TO IRELAND STREET FROM MANDENI TAXI RANK LEFT TO P459 LEFT TO NKKONJANE STREET, RIGHT TO MAFUNDA STREET, LEFT TO BAMBANANI STREET, RIGHT TO SALVESH ROAD, LEFT TO UMVEVVE, RIGHT TO IMBILA ROAD, LEFT TO SIYAKHULA ROAD, RIGHT TO ROAD 67, RIGHT TO NDUMO ROAD, LEFT TO ROAD 61, LEFT TO PHUMULA ROAD AND RETURN ON THE SAME ROUTE TO MANDENI TAXI RANK. NOTE: TO ALL ROADS THAT HAVE BEEN MENTIONED ABOVE ARE LOCAL OPERATION, THERE IS PICKING AND SETTING DOWN OF PASSENGERS UNTIL REACHING MANDENI TAXI RANK.
12.9	21004R2206LS00053101 - CHARTER SERVICE FROM MANDINI TAXI RANK TO POINT WITHIN PROVINCE OF KZN ONLY. NO PICKING UP OR SETTING DOWN OF PASSENGERS EN ROUTE.
12.10	2206WA1205GJ10047523 - MANDINI TO STANGER FROM MANDINI TAXI RANK MAKE USE OF OUTWARD ROUTES AS DETAILED IN ROUTE 1 ABOVE THEN AT AN INTERSECTION OF R102 AND BLYTHDALE BEACH IN STANGER TURN RIGHT INTO LINK STREET AND RIGHT AGAIN JOINING BALCOMB STREET THEN LEFT INTO STANGER TAXI RANK. RETURN USING THE SAME ROUTE
12.11	2206WA2100DX10047487 - MANDINI TAXI RANK TO MELMOTH TAXI RANK FROM MANDINI TAXI RANK USE THE OUTWARD ROUTES AS STATED IN ROUTE 2 ABOVE THEN ALONG R66/ R34 MELMOTH BECOMING PIET RETIEF STREET TURN RIGHT INTO VICTORIA STREET AND THEN TURN LEFT INTO MELMOTH TAXI RANK. FROM MELMOTH TAXI RANK TURN RIGHT INTO VICTORIA STREET AND LEFT INTO PIET RETIEF STREET BECOMING R66 PROCEED ALONG BACKWARDS TO THE STARTING POINT USING THE SAME FORWARD ROUTE.
12.12	2206WA2202H110047518 - MANDINI TO EMPANGENI FROM MANDINI TAXI RANK EITHER DRIVE ALONG ROAD NO.P459 THEN JOIN ROAD NO.258 TOWARDS R102 NORTHWARDS OR DRIVE ALONG ROAD NO.P459 BECOMING WHITE STREET AT ISITHEBE AND PROCEED ALONG AS DETAILED ABOVE IN ROUTE 2 TOWARDS R102,AT EMPANGENI R102 BECOMES GRANTHAM HIGHWAY THEN TURN RIGHT TOWARDS FOURTH AVENUE CIRCLE THEN LEFT AND DRIVE ALONG TANNER ROAD THEN RIGHT INTO A DRIVE-WAY WHICH LEADS TO EMPANGENI TAXI RANK A AND FINALLY LEFT INTO A LONG DISTANCE TAXI RANK. REVERSE ROUTE. FROM EMPANGENI TAXI RANK JOIN TANNER ROAD THEN TURN LEFT AND DRIVE INTO FOURTH AVENUE CIRCLE AND PROCEED ALONG R102, USE THE SAME FORWARD ROUTE TO DRIVE BACK TO THE STARTING POINT.



transport

Department:
Transport
Province of KwaZulu-Natal

GAZETTE

LGKZNG52-2023-MAR

REGION: ALL

12.13	<p>2206WA2206LS10047529 - MANDINI TAXI RANK TO DURBAN TAXI RANK</p> <p>FROM MANDINI TAXI RANK PROCEED ALONG AN OUTWARD ROAD FROM THE RANK THEN TURN RIGHT INTO ROAD NO.P459, DRIVE ALONG THEN TURN LEFT INTO ROAD NO.258 THEN PROCEED ONTO AN ON RAMP TO R102, TURN LEFT SOUTHWARDS ALONG R102 AT STANGER, TURN LEFT INTO BLYTHDALE BEACH DRIVE ALONG R74 AND THEN JOIN INTO N2 FREEWAY, PROCEED ALONG N2 FREEWAY AND TURN LEFT AT UMHLENGA INTO M41 LEFT INTO M4, THEN PROCEED TOWARDS THE CITY CENTRE ALONG M4 AND TURN RIGHT INTO M17W ARGYLE ROAD THEN LEFT INTO R102 UMGENI ROAD, PROCEED ALONG AND TURN RIGHT INTO LEOPOLD STREET THEN LEFT MARKET ROAD AND THEN JOIN WILLIAMS ROAD, TURN RIGHT INTO SMITH STREET THEN RIGHT INTO WARWICK AVENUE, RIGHT INTO ALICE STREET AND THEN LEFT INTO ALBERT STREET AND PARK ON THE RIGHT INTO THE TEACHER'S CENTRE TAXI RANK.</p> <p>ALTERNATIVE ROUTE FROM MANDINI TAXI RANK PROCEED AS STATED ABOVE IN ROUTE 1.ALONG ROAD NO.258 TURN RIGHT INTO N2 FREEWAY DRIVE ALONG AND AT E.B. CLOETE JUNCTION TURN LEFT INTO N3 TOWARDS EAST THEN JOIN OLD DUTCH ROAD BECOMING ALICE STREET THEN RIGHT INTO MARKET ROAD PROCEED ALONG AND DROP OFF PASSENGERS AT BEREIA STATION THEN PROCEED ALONG WILLIAMS ROAD AND TURN RIGHT INTO SMIT STREET AND PROCEED AS STATED ABOVE TO THE FINAL DESTINATION.</p> <p>RETURN ROUTE FROM TEACHER'S CENTRE TAXI RANK EITHER RIGHT INTO UMGENI ROAD TURN RIGHT INTO LEOPOLD STREET AND JOIN CANONGATE ROAD THEN PROCEED STRAIGHT INTO N3 FREEWAY AND DRIVE BACKWARDS USING THE SAME FORWARD ROUTE AS STATED ABOVE OR DRIVE ALONG UMGENI ROAD THEN PROCEED AS STATED IN THE FORWARD ROUTE ABOVE.</p>
12.14	<p>2206WA2206W900047516 - MANDINI TAXI RANK TO MTUBATUBA TAXI RANK</p> <p>FROM MANDINI TAXI RANK USE THE OUTWARD ROUTES MENTIONED IN ROUTE 2 ABOVE THEN ALONG ROAD NO. 258 TURN LEFT AND PROCEED ALONG N2 FREE WAY, DRIVE ALONG N2 AND AFTER PASSING KWAMSANE TOWNSHIP TURN RIGHT INTO ROAD NO.P237/ R618 PROCEED ALONG THEN TURN LEFT INTO RIVERVIEW ROAD AND THEN RIGHT INTO INYATHI ROAD RIGHT AGAIN INTO INKOSI MTUBATUBA ROAD THEN PROCEED STRAIGHT TO THE TAXI RANK.</p> <p>RETURN ROUTE FROM MTUBATUBA TAXI RANK DRIVE ALONG INKOSI MTUBATUBA ROAD THE TURN LEFT INTO INYATHI ROAD AND THEN DRIVE BACKWARDS USING THE SAME FORWARD ROUTE.</p>
12.15	<p>2206WA2206W900047517 - MANDINI TAXI RANK TO NONGOMA</p> <p>FROM MANDINI TAXI RANK USE THE OUTWARDS ROUTES AS STATED IN ROUTE 2 ABOVE THEN ALONG R66 BECOMING KING DINIZULU HIGHWAY IN ULUNDI WHICH CHANGES BACK TO R66 AFTER PASSING ULUNDI, THEN IN NONGOMA STILL ALONG THE SAME ROUTE TURN LEFT INTO NONGOMA TAXI RANK.</p> <p>REVERSE ROUTE. FROM NONGOMA TAXI RANK TURN RIGHT INTO R66 THEN PROCEED STRAIGHT TO THE STARTING POINT USING THE SAME FORWARD ROUTE.</p>
12.16	<p>2206WA22071T10047514 - MANDINI TO ESHOWE</p> <p>FROM MANDINI TAXI RANK TURN LEFT INTO ROAD NO.P459 BECOMING WHITE STREET AT ISITHEBE WHICH ALSO CHANGES INTO ROAD NO.P265, PROCEED ALONG AND TURN LEFT AND JOIN R102.TURN LEFT AND PROCEED ALONG R66, TURN LEFT INTO ROAD NO.P323 BECOMING JOHN ROSS HIGHWAY THEN RIGHT INTO OSBORNE ROAD AND INTO A ROAD WHICH LEADS TO ESHOWE TAXI RANK.</p> <p>ALTERNATIVE ROUTE: FROM MANDINI TAXI RANK TURN RIGHT INTO ROAD NO.459 TURN LEFT INTO ROAD NO. 258 PROCEED STRAIGHT AND TURN LEFT INTO R102 THEN DRIVE ALONG AS STATED ABOVE TO THE FINAL DESTINATION.</p> <p>ALTERNATIVELY: DRIVE ALONG ROAD NO.258 AND TURN LEFT INTO N2 FREE WAY THEN LEFT INTO R66 ESHOWE DIRECTION AND PROCEED ALONG R66 THEN LEFT TURN INTO KANGELA ROAD AND LEFT TURN IN TO MANGOSUTHU BUTHELEZI DRIVE AND LEFT INTO OSBORNE ROAD THEN RIGHT INTO A ROAD WHICH LEADS TO ESHOWE TAXI RANK.</p> <p>REVERSE ROUTE: FROM ESHOWE TAXI RANK TURN LEFT INTO MAIN ROAD THEN RIGHT INTO JOHN ROSS HIGHWAY BECOMING ROAD NO.P323 AND THEN DRIVE BACKWARDS USING THE SAME FORWARD ROUTE OR FROM JOHN ROSS HIGHWAY PROCEED INTO OSBORNE ROAD, THEN RIGHT INTO MANGOSUTHU BUTHELEZI DRIVE AND RIGHT INTO KANGELA ROAD THEN RIGHT INTO R66 AND DRIVE BACKWARDS USING THE SAME FORWARD ROUTE.</p>
12.17	<p>2206WA22074410047527 - MANDINI TAXI RANK TO MKUZE TAXI RANK</p> <p>FROM MANDINI TAXI RANK MAKE USE OF OUTWARDS ROUTES AS DETAILED IN ROUTES 8 & 9 ABOVE, THEN ALONG R102 PROCEED ALONG AS STATED IN ROUTE 14 ABOVE AND ARRIVE AT MKUZE TAXI RANK.</p>
12.18	<p>2206WA22076I10047489 - MANDINI TAXI RANK TO ULUNDI TAXI RANK</p> <p>FROM MANDINI TAXI RANK USE THE OUTWARD ROUTES AS STATED IN ROUTE 2 ABOVE THEN ALONG R66/ R34 BECOMING R66 WHICH CHANGES INTO KING DINIZULU HIGHWAY IN ULUNDI TURN RIGHT INTO PRINCESS MAGOGO STREET THEN LEFT INTO ULUNDI TAXI RANK.</p> <p>REVERSE ROUTE. FROM ULUNDI TAXI RANK TURN RIGHT INTO PRINCESS MAGOGO STREET THEN LEFT INTO KING DINIZULU HIGHWAY BECOMING R66 THEN DRIVE BACKWARDS ALONG THE SAME FORWARD ROUTE.</p>
12.19	<p>2206WA2207XJ10047520 - MANDINI TAXI RANK TO EMPANGENI TAXI RANK</p> <p>FROM MANDINI TAXI RANK TO EMPANGENI TAXI RANK, TURN RIGHT FROM MANDINI ROBOT, TURN LEFT INTO R102 (N2), TURN RIGHT USING TANNER ROAD TO EMPANGENI TAXI RANK DROP OFF AND PICK UP AT THE RANK, BACK TO MANDINI USING THE SAME ROUTE</p>
12.20	<p>2206WA2209QT00047515 - UNIVERSITY PARK TO REKENS/ISITHEBE, SUNDUMBILI TO ISITHEBE INDUSTRIAL AREA</p> <p>FROM MANDINI TAXI RANK DRIVE ALONG AS DETAILED IN ROUTE 2 ABOVE THEN AT ISITHEBE TURN LEFT INTO BLUE STREET THEN GO ALONG GREEN STREET THEN DRIVE ALONG ALL THE MAIN STREETS SUCH AS YELLOW STREET , BROWN STREET, ORANGE STREET AND RED STREET.</p> <p>RETURN ROUTE FROM AGREED UPON PICK-UP POINTS IN ISITHEBE INDUSTRIAL AREA DRIVE ALONG ALL MAIN STREETS BACK TO THE STARTING POINT USING THE SAME FORWARD ROUTE.</p>
12.21	<p>KZNNRCBC601NS110596 - MANDENI TO REDHILL</p> <p>FROM MANDENI TAXI RANK LEFT TO P459, RIGHT TO NCONJANE ROAD, RIGHT TO MAFUNDA ROAD, LEFT TO BAMBANANI ROAD, LEFT TO INSIMBA ROAD, LEFT TO IMVUBU ROAD, RIGHT TO ROAD 55, LEFT TO NEMBE ROAD, INTO P459, RIGHT TO MANDENI TAXI RANK.</p> <p>NOTE: TO ALL ROADS THAT HAVE BEEN MENTIONED ABOVE ARE LOCAL OPERATION, THERE IS PICKING AND SETTING DOWN OF PASSENGERS UNTIL REACHING MANDENI TAXI RANK.</p>

**transport**

Department:

Transport

Province of KwaZulu-Natal

GAZETTE

LGKZNG52-2023-MAR

REGION: ALL

- | | |
|-------|--|
| 12.22 | SUNDUMBILI TO ISITHEBE INDUSTRIAL AREA - NULL EXISTING AUTHORITY IN THE CURRENT ROUTE NETWORK ROUTE 10 UNIVERSITY PARK TO REKENS/ ISITHEBE. SUNDUMBILI TO ISITHEBE INDUSTRIAL AREA FROM MANDINI TAXI RANK DRIVE ALONG AS DETAILED IN ROUTE 2 ABOVE THEN AT ISITHEBE TURN LEFT INTO BLUE STREET THEN GO ALONG GREEN STREET THEN DRIVE ALONG ALL THE MAIN STREETS SUCH AS YELLOW STREET , BROWN STREET, ORANGE STREET AND RED STREET.REVERSE ROUTE.FROM AGREED UPON PICK-UP POINTS IN ISITHEBE INDUSTRIAL AREA DRIVE ALONG ALL MAIN STREETS BACK TO THE STARTING POINT USING THE SAME FORWARD ROUTE. |
|-------|--|



transport

Department:
Transport
Province of KwaZulu-Natal

GAZETTE

LGKZNG52-2023-MAR

REGION: ALL

1) Application Number: APP0151993	2) Gazette Number: LGKZNG52-2023-MAR
3) Applicant: ZM CELE ID NO. 7905295455086 Association: UMZUMBE TAXI OWNERS ASSOCIATION	4) Applicant Address: VRFDV 4220
5) Existing Licence Holder: NOT APPLICABLE ID NO. NOT APPLICABLE	6) Existing Licence Holder Address: NOT APPLICABLE
7) Type of application: NEW OPERATING LICENCE	8) Operating Licence Number: NOTAVAILABLE
9) Vehicle Type: MINIBUS	10) 1 X 15 (SEATED) + 0 (STANDING)
11) Region: UGU-OGWINI	
12.1	22063U22063V00165427 - UMZUMBE TO HIBBERDENE EXIT 2 TO HIBBERDENE FROM UMZUMBE TAXI RANK TO ALL VILLAGES WITHIN UMZUMBE, NAMES OF THE VILLAGES: KWAHLONGWA FAIRVIEW, MORRISON, MSWILILI, PEAK, STORE, ODEKE, MAGOG, QWABE, MAHLAHLANE, KWAAMDACA, TRIBIAL COURT, COMMUNITY HALL, KWAMADLALA, PICK AND DROP PASSENGERS AND EXIST TO DIFFERENT DESTINATION. PROCEED WITH D150 PASSING FAIRVIEW MISSION, TURN LEFT JOINING M4 TO DURBAN PROCEED STRAIGHT INTO BROOK STREET RANK NO 90. OFFLOAD AND LOAD PASSENGERS AND RETURN TO UMZUMBE RANK IN REVERSE ORDER.
12.2	22063U22066V10165435 - UMZUMBE TO UMZINTO EXIT 4 TO UMZINTO FROM UMZUMBE TAXI RANK TO ALL VILLAGES WITHIN UMZUMBE, NAMES OF THE VILLAGES: KWAHLONGWA FAIRVIEW, MORRISON, MSWILILI, PEAK, STORE, ODEKE, MAGOG, QWABE, MAHLAHLANE, KWAAMDACA, TRIBIAL COURT, COMMUNITY HALL, KWAMADLALA, PICK AND DROP PASSENGERS AND EXIST TO DIFFERENT DESTINATION. PROCEED WITHIN D150 PASSING FAIRVIEW MISSION TURN LEFT JOINING R102 PROCEED STRAIGHT WITH R102 TURN RIGHT JOINING FREEWAY N2 NORTH, TURN LEFT UMZINTO NORTH R612, TURN LEFT INTO R612. UMZINTO NRTH PROCEED WITH R612, RIGHT INTO UMZINTO PASS SET OF ROBOTS TURN RIGHT INTO MAIN ROAD, RIGHT INTO UMZINTO TAXI RANK DROP OFF LOAD RETURN TO THE UMZUMBE ON THE SAME ROUTE.
12.3	22063U22067A00165443 - UMZUMBE TO PORT SHEPSTONE EXIT 5 TO PORT SHEPSTONE. FROM UMZUMBE TAXI RANK TO ALL VILLAGES WITHIN UMZUMBE, NAMES OF THE VILLAGES: KWAHLONGWA FAIRVIEW, MORRISON, MSWILILI, PEAK, STORE, ODEKE, MAGOG, QWABE, MAHLAHLANE, KWAAMDACA, TRIBIAL COURT, COMMUNITY HALL, KWAMADLALA, PICK AND DROP PASSENGERS AND EXIST TO DIFFERENT DESTINATION. PROCEED WITH D150 PASSING FAIRVIEW MISSION TURN RIGHT JOINING R102 PROCEED STRAIGHT, ROBOT TURN RIGHT IMMEDIATE LEFT, RIGHT STRAIGHT TO THE TAXI RANK OFF LOAD AND BACK TO UMZUMBE.
12.4	22063U22067A00165445 - UMZUMBE TO PORT SHEPSTONE EXIT 7 TO PORT SHEPSTONE FROM UMZUMBE TAXI RANK TO ALL VILLAGES WITHIN UMZUMBE, NAMES OF THE VILLAGES: KWAHLONGWA FAIRVIEW, MORRISON, MSWILILI, PEAK, STORE, ODEKE, MAGOG, QWABE, MAHLAHLANE, KWAAMDACA, TRIBIAL COURT, COMMUNITY HALL, KWAMADLALA, PICK AND DROP PASSENGERS AND EXIST TO DIFFERENT DESTINATION. QWABE PROCEED WITH D195 PASS ASSISI CLINIC STRAIGHT TO OSHABENI AND TAKE RIGHT TURN TO BATSTONES DRIFT CROSS UMZIMKHULU BRIDGE TURN LEFT TO SUGSMILL ROAD AND JOIN NELSON MANDELA DRIVE AND PROCEED TO PORT SHEPSTONE TAXI RANK.
12.5	22063U22067A00165459 - UMZUMBE QWABE TO PORT SHEPSTONE ALTERNATIVE EXIT. FROM UMZUMBE, QWABE TO PORT SHEPSTONE FROM UMZUMBE TAXI RANK TO ALL VILLAGES WITHIN UMZUMBE, NAMES OF THE VILLAGES: KWAHLONGWA FAIRVIEW, MORRISON, MSWILILI, PEAK, STORE, ODEKE, MAGOG, QWABE, MAHLAHLANE, KWAAMDACA, TRIBIAL COURT, COMMUNITY HALL, KWAMADLALA, PICK AND DROP PASSENGERS AND EXIST TO DIFFERENT DESTINATION. PROCEED WITH D195 RIGHT TO LOUISIANA ROAD PROCEED LOUISIANA INTERSECTION CROSS ST FAITS ROAD TO BATSTONES DRIFT ROAD UMZIMKHULU BRIDGE LEFT TO SUGARMILL ROAD AND JOIN NELSON MANDELA DRIVE AND PROCEED TO PORT SHEPSTONE.
12.6	22063U2206LS10165425 - UMZUMBE TO DURBAN EXIT 1 TO DURBAN: FROM UMZUMBE TAXI RANK TO ALL VILLAGES WITHIN UMZUMBE, NAMES OF THE VILLAGES: KWAHLONGWA FAIRVIEW, MORRISON, MSWILILI, PEAK, STORE, ODEKE, MAGOG, QWABE, MAHLAHLANE, KWAAMDACA, TRIBIAL COURT, COMMUNITY HALL, KWAMADLALA, PICK AND DROP PASSENGERS AND EXIST TO DIFFERENT DESTINATION. PROCEED TO D150 PASSING FAIRVIEW MISSION, TURN LEFT JOINING R102 PROCEED WITH R102 TURN RIGHT JOINING FREEWAY N2 NORTH, TURN LEFT EXIT 51 JOINING M4 TO DURBAN PROCEED STRAIGHT INTO BROOK STREET RANK NO 9 OFF LOAD AND LOAD PASSENGERS AND RETURN TO UMZUMBE RANK REVERSE ORDER.
12.7	22063U2206LS10165446 - UMZUMBE TO DURBAN AND WEMA ALTERNATIVE EXIT. FROM UMZUMBE JOINING FREEWAY TO DURBAN AND WEMA FROM UMZUMBE TAXI RANK TO ALL VILLAGES WITHIN UMZUMBE, NAMES OF THE VILLAGES: KWAHLONGWA FAIRVIEW, MORRISON, MSWILILI, PEAK, STORE, ODEKE, MAGOG, QWABE, MAHLAHLANE, KWAAMDACA, TRIBIAL COURT, COMMUNITY HALL, KWAMADLALA, PICK AND DROP PASSENGERS AND EXIST TO DIFFERENT DESTINATION. PROCEED WITH D195, RIGHT LOUISIANA ROAD PROCEED WITH LOUISIANA INTERSECTION TURN LEFT, IMMEDIATE LEFT INTO FREEWAY N2 NORTH PASS TOLLGATE CALLED UMTENTWENI JOIN FREEWAY N2 AND PROCEED TO NORMAL DESCRIPTION TO DURBAN AND WEMA.
12.8	22063U220B5600165434 - UMZUMBE TO MAGISTRATE COURT EXIT 3 TO MAGISTRATE COURT FROM UMZUMBE TAXI RANK TO ALL VILLAGES WITHIN UMZUMBE, NAMES OF THE VILLAGES: KWAHLONGWA FAIRVIEW, MORRISON, MSWILILI, PEAK, STORE, ODEKE, MAGOG, QWABE, MAHLAHLANE, KWAAMDACA, TRIBIAL COURT, COMMUNITY HALL, KWAMADLALA, PICK AND DROP PASSENGERS AND EXIST TO DIFFERENT DESTINATION. PROCEED WITH D150 PASSING FAIRVIEW MISSION TURN LEFT JOINING R102, ISIPHOFU ROAD TURN LEFT OR RIGHT INTO MAGISTRATE COURT DROP, PICK AND RETURN IN REVERSE TO UMZUMBE.
12.9	22063U220B5700165444 - UMZUMBE TO WEMA EXIT 6 TO WEMA FROM UMZUMBE TAXI RANK TO ALL VILLAGES WITHIN UMZUMBE, NAMES OF THE VILLAGES: KWAHLONGWA FAIRVIEW, MORRISON, MSWILILI, PEAK, STORE, ODEKE, MAGOG, QWABE, MAHLAHLANE, KWAAMDACA, TRIBIAL COURT, COMMUNITY HALL, KWAMADLALA, PICK AND DROP PASSENGERS AND EXIST TO DIFFERENT DESTINATION. PROCEED WITH D150 PASSING FAIRVIEW MISSION TURN LEFT JOINING R102 PROCEED WITH R102, TURN RIGHT JOINING FREEWAY N2 NORTH, PROCEED STRAIGHT TURN AT ISIPINGO LEFT TO JOYNER ROAD AND AT INTERSECTION TURN LEFT INTO WEMA TAXI RANK OFFLOAD AND LOAD BACK TO UMZUMBE.



transport

Department:
Transport
Province of KwaZulu-Natal

GAZETTE

LGKZNG52-2023-MAR

REGION: ALL

1) Application Number: APP0151997	2) Gazette Number: LGKZNG52-2023-MAR
3) Applicant: SC MTHETHWA ID NO. 6712260664085 Association: BERGVILLE TAXI ASSOCIATION	4) Applicant Address: P.O. BOX 397 BERGVILLE KWAZULU-NATAL 3350
5) Existing Licence Holder: NOT APPLICABLE ID NO. NOT APPLICABLE	6) Existing Licence Holder Address: NOT APPLICABLE
7) Type of application: NEW OPERATING LICENCE	8) Operating Licence Number: NOTAVAILABLE
9) Vehicle Type: MINIBUS	10) 1 X 15 (SEATED) + 0 (STANDING)
11) Region: UTHUKELA	
12.1	2202ER21004R10047651 - BERGVILLE TO DURBAN FROM BERGVILLE TAXI RANK STRAIGHT WITH HIGH STREET, TURN LEFT TO SHARRAT STREET, TURN LEFT TO WEST STREET, TURN LEFT TO P11-1, TURN RIGHT TO N3, TURN LEFT TO HOWICK AVENUE, STRAIGHT TO UNIVERSITY PARK TAXI RANK TO DURBAN AND RETURN ON THE SAME ROUTE.
12.2	2202ER2202ER00047775 - BERGVILLE TO PIETERMARITZBURG FROM BERGVILLE TAXI RANK STRAIGHT WITH HIGH STREET, TURN RIGHT TO SHARRAT STREET, RIGHT TO SOUTH STREET, TURN LEFT TO P11-1, TURN RIGHT TO N3, TURN LEFT TO CHURCH STREET, TURN LEFT TO PIETERMARITZBURG TAXI RANK.
12.3	2202F721001900047616 - BERGVILLE NU TO BERGVILLE FROM WOODFORT TAXI RANK, TURN LEFT TO D118, ACROSS P304, TURN RIGHT TO A1468 TO P34, TURN LEFT STRAIGHT WITH P304, TURN LEFT INTO KINGSWAY, TURN RIGHT TO TATHAM ROAD, TURN LEFT TO WEST STREET, TURN LEFT TO BERGVILLE TAXI RANK AND RETURN ON THE SAME ROUTE.



transport

Department:
Transport
Province of KwaZulu-Natal

GAZETTE

LGKZNG52-2023-MAR

REGION: ALL

1) Application Number: APP0152034	2) Gazette Number: LGKZNG52-2023-MAR
3) Applicant: TG NGEMA ID NO. 6301011088081 Association: MANDINI-SUNDUMBILI AND TUGELA TAXI O.A	4) Applicant Address: SITHEBE AREA MANDENI 4490
5) Existing Licence Holder: NOT APPLICABLE ID NO. NOT APPLICABLE	6) Existing Licence Holder Address: NOT APPLICABLE
7) Type of application: NEW OPERATING LICENCE	8) Operating Licence Number: NOTAVAILABLE
9) Vehicle Type: MINIBUS	10) 1 X 15 (SEATED) + 0 (STANDING)
11) Region: ILEMBE	
12.1	196RCN8500T508 - MANDINI TO OTHINI FROM MANDENI TAXI RANK TURNS LEFT TO P 459, RIGHT TO UNNAMED ROAD, UNTIL REACHING KHENANA, AND RETURN ON THE UNNAMED ROAD, LEFT TO P459 AND THEN TURN RIGHT AND IMMEDIATE LEFT TO MANDENI TAXI RANK. NOTE: TO ALL ROADS THAT HAVE BEEN MENTIONED ABOVE ARE LOCAL OPERATION, THERE IS PICKING AND SETTING DOWN OF PASSENGERS UNTIL REACHING MANDENI TAXI RANK.
12.2	196RCN8500T516 - MANDINI TO VUTHA FROM MANDENI TAXI RANK LEFT TO P 459, LEFT TO UNNAMED ROAD AND RETURN ON AN UNNAMED ROAD, TURN RIGHT TO P459 PASS ISITHEBE CLINIC, PASS NYONI UNTIL REACHING VUTHA AND RETURN BACK WITH P459 TO MANDENI TAXI RANK. NOTE: TO ALL ROADS THAT HAVE BEEN MENTIONED ABOVE ARE LOCAL OPERATION, THERE IS PICKING AND SETTING DOWN OF PASSENGERS UNTIL REACHING MANDENI TAXI RANK.
12.3	196RCN8500T532 - MANDENI TO KWATASI FROM MANDENI TAXI RANK RIGHT TO P459, AND RIGHT TO ROAD 258, RIGHT TO UNNAMED ROAD AND REACH INDIAN VILLAGE, RETURN TO UNNAMED ROAD LEFT TO P458 LEFT TO P569 AND RETURN TO MANDENI TAXI RANK ON THE SAME ROUTE. NOTE: TO ALL ROADS THAT HAVE BEEN MENTIONED ABOVE ARE LOCAL OPERATION, THERE IS PICKING AND SETTING DOWN OF PASSENGERS UNTIL REACHING MANDENI TAXI RANK.
12.4	196RCN8500T540 - MANDINI TO PMB/MSUNDUZI FROM MANDENI TAXI RANK LEFT TO P459, LEFT TO BROXWN STREET, RIGHT TO YELLOW STREET RIGHT TO UNNAMED ROAD PASS UMSUNDUZI RIVER AND RETURN TO UNNAMED STREET, TO YELLOW STREET RIGHT TO GREEN STREET, RIGHT TO P459 INTO MANDENI TAXI RANK. NOTE: TO ALL ROADS THAT HAVE BEEN MENTIONED ABOVE ARE LOCAL OPERATION, THERE IS PICKING AND SETTING DOWN OF PASSENGERS UNTIL REACHING MANDENI TAXI RANK.
12.5	196RCN8500T548 - MANDINI TO MASOMONCO FROM MANDENI TAXI RANK LEFT TO P459, LEFT TO MASOMONCO ROAD, PASS ZITHULELE STORE RIGHT TO P459 AND RIGHT TO MANDENI TAXI RANK. NOTE: TO ALL ROADS THAT HAVE BEEN MENTIONED ABOVE ARE LOCAL OPERATION, THERE IS PICKING AND SETTING DOWN OF PASSENGERS UNTIL REACHING MANDENI TAXI RANK.
12.6	196RCN8500T564 - MANDINI TO WHITE CITY FROM MANDENI TAXI RANK LEFT TO P459 LEFT TO LNKONJANE ROAD, RIGHT TO MAFUNDA ROAD, LEFT TO NEMBE ROAD, RIGHT TO PHUMULA ROAD, RIGHT TO MALANDELA ROAD INTO P459 AND TURN RIGHT TO MANDENI TAXI RANK. NOTE: TO ALL ROADS THAT HAVE BEEN MENTIONED ABOVE ARE LOCAL OPERATION, THERE IS PICKING AND SETTING DOWN OF PASSENGERS UNTIL REACHING MANDENI TAXI RANK.
12.7	196RCN8500T572 - MANDINI TO CHAPPIES FROM MANDENI TAXI RANK LEFT TO P459, LEFT TO NKKONJANE ROAD, RIGHT TO MAFUNDA ROAD, LEFT TO NEMBE ROAD, LEFT TO MASAKHANE ROAD LEFT TO ROAD R116, LEFT TO, GCUMASHE ROAD, RIGHT TO INTSHE ROAD, RIGHT TO MABHENGWANE ROAD, LEFT TO MASAKHANE ROAD, LEFT TO ROAD 92, RIGHT TO EKUTHULENI ROAD. LEFT TO MASAKHANE ROAD, INTO P459 AND RIGHT TO MANDENI TAXI RANK NOTE: TO ALL ROADS THAT HAVE BEEN MENTIONED ABOVE ARE LOCAL OPERATION, THERE IS PICKING AND SETTING DOWN OF PASSENGERS UNTIL REACHING MANDENI TAXI RANK.
12.8	196RCN8500T596 - MANDINI TO IRELAND STREET FROM MANDENI TAXI RANK LEFT TO P459 LEFT TO NKKONJANE STREET, RIGHT TO MAFUNDA STREET, LEFT TO BAMBANANI STREET, RIGHT TO SALVESH ROAD, LEFT TO UMVEVE, RIGHT TO IMBILA ROAD, LEFT TO SIYAKHULA ROAD, RIGHT TO ROAD 67, RIGHT TO NDUMO ROAD, LEFT TO ROAD 61, LEFT TO PHUMULA ROAD AND RETURN ON THE SAME ROUTE TO MANDENI TAXI RANK. NOTE: TO ALL ROADS THAT HAVE BEEN MENTIONED ABOVE ARE LOCAL OPERATION, THERE IS PICKING AND SETTING DOWN OF PASSENGERS UNTIL REACHING MANDENI TAXI RANK.
12.9	21004R2206LS00053101 - CHARTER SERVICE FROM MANDINI TAXI RANK TO POINT WITHIN PROVINCE OF KZN ONLY. NO PICKING UP OR SETTING DOWN OF PASSENGERS EN ROUTE.
12.10	2206WA1205GJ10047523 - MANDINI TO STANGER FROM MANDINI TAXI RANK MAKE USE OF OUTWARD ROUTES AS DETAILED IN ROUTE 1 ABOVE THEN AT AN INTERSECTION OF R102 AND BLYTHDALE BEACH IN STANGER TURN RIGHT INTO LINK STREET AND RIGHT AGAIN JOINING BALCOMB STREET THEN LEFT INTO STANGER TAXI RANK. RETURN USING THE SAME ROUTE
12.11	2206WA2100DX10047487 - MANDINI TAXI RANK TO MELMOTH TAXI RANK FROM MANDINI TAXI RANK USE THE OUTWARD ROUTES AS STATED IN ROUTE 2 ABOVE THEN ALONG R66/ R34 MELMOTH BECOMING PIET RETIEF STREET TURN RIGHT INTO VICTORIA STREET AND THEN TURN LEFT INTO MELMOTH TAXI RANK. FROM MELMOTH TAXI RANK TURN RIGHT INTO VICTORIA STREET AND LEFT INTO PIET RETIEF STREET BECOMING R66 PROCEED ALONG BACKWARDS TO THE STARTING POINT USING THE SAME FORWARD ROUTE.
12.12	2206WA2202H110047518 - MANDINI TO EMPANGENI FROM MANDINI TAXI RANK EITHER DRIVE ALONG ROAD NO.P459 THEN JOIN ROAD NO.258 TOWARDS R102 NORTHWARDS OR DRIVE ALONG ROAD NO.P459 BECOMING WHITE STREET AT ISITHEBE AND PROCEED ALONG AS DETAILED ABOVE IN ROUTE 2 TOWARDS R102,AT EMPANGENI R102 BECOMES GRANTHAM HIGHWAY THEN TURN RIGHT TOWARDS FOURTH AVENUE CIRCLE THEN LEFT AND DRIVE ALONG TANNER ROAD THEN RIGHT INTO A DRIVE-WAY WHICH LEADS TO EMPANGENI TAXI RANK A AND FINALLY LEFT INTO A LONG DISTANCE TAXI RANK. REVERSE ROUTE. FROM EMPANGENI TAXI RANK JOIN TANNER ROAD THEN TURN LEFT AND DRIVE INTO FOURTH AVENUE CIRCLE AND PROCEED ALONG R102, USE THE SAME FORWARD ROUTE TO DRIVE BACK TO THE STARTING POINT.



transport

Department:
Transport
Province of KwaZulu-Natal

GAZETTE

LGKZNG52-2023-MAR

REGION: ALL

12.13	<p>2206WA2206LS10047529 - MANDINI TAXI RANK TO DURBAN TAXI RANK</p> <p>FROM MANDINI TAXI RANK PROCEED ALONG AN OUTWARD ROAD FROM THE RANK THEN TURN RIGHT INTO ROAD NO.P459, DRIVE ALONG THEN TURN LEFT INTO ROAD NO.258 THEN PROCEED ONTO AN ON RAMP TO R102, TURN LEFT SOUTHWARDS ALONG R102 AT STANGER, TURN LEFT INTO BLYTHDALE BEACH DRIVE ALONG R74 AND THEN JOIN INTO N2 FREEWAY, PROCEED ALONG N2 FREEWAY AND TURN LEFT AT UMHLANGA INTO M41 LEFT INTO M4, THEN PROCEED TOWARDS THE CITY CENTRE ALONG M4 AND TURN RIGHT INTO M17W ARGYLE ROAD THEN LEFT INTO R102 UMGENI ROAD, PROCEED ALONG AND TURN RIGHT INTO LEOPOLD STREET THEN LEFT MARKET ROAD AND THEN JOIN WILLIAMS ROAD, TURN RIGHT INTO SMITH STREET THEN RIGHT INTO WARWICK AVENUE, RIGHT INTO ALICE STREET AND THEN LEFT INTO ALBERT STREET AND PARK ON THE RIGHT INTO THE TEACHER'S CENTRE TAXI RANK.</p> <p>ALTERNATIVE ROUTE FROM MANDINI TAXI RANK PROCEED AS STATED ABOVE IN ROUTE 1.ALONG ROAD NO.258 TURN RIGHT INTO N2 FREEWAY DRIVE ALONG AND AT E.B. CLOETE JUNCTION TURN LEFT INTO N3 TOWARDS EAST THEN JOIN OLD DUTCH ROAD BECOMING ALICE STREET THEN RIGHT INTO MARKET ROAD PROCEED ALONG AND DROP OFF PASSENGERS AT BEREIA STATION THEN PROCEED ALONG WILLIAMS ROAD AND TURN RIGHT INTO SMIT STREET AND PROCEED AS STATED ABOVE TO THE FINAL DESTINATION.</p> <p>RETURN ROUTE FROM TEACHER'S CENTRE TAXI RANK EITHER RIGHT INTO UMGENI ROAD TURN RIGHT INTO LEOPOLD STREET AND JOIN CANONGATE ROAD THEN PROCEED STRAIGHT INTO N3 FREEWAY AND DRIVE BACKWARDS USING THE SAME FORWARD ROUTE AS STATED ABOVE OR DRIVE ALONG UMGENI ROAD THEN PROCEED AS STATED IN THE FORWARD ROUTE ABOVE.</p>
12.14	<p>2206WA2206W900047516 - MANDINI TAXI RANK TO MTUBATUBA TAXI RANK</p> <p>FROM MANDINI TAXI RANK USE THE OUTWARD ROUTES MENTIONED IN ROUTE 2 ABOVE THEN ALONG ROAD NO. 258 TURN LEFT AND PROCEED ALONG N2 FREE WAY, DRIVE ALONG N2 AND AFTER PASSING KWAMSANE TOWNSHIP TURN RIGHT INTO ROAD NO.P237/ R618 PROCEED ALONG THEN TURN LEFT INTO RIVERVIEW ROAD AND THEN RIGHT INTO INYATHI ROAD RIGHT AGAIN INTO INKOSI MTUBATUBA ROAD THEN PROCEED STRAIGHT TO THE TAXI RANK.</p> <p>RETURN ROUTE FROM MTUBATUBA TAXI RANK DRIVE ALONG INKOSI MTUBATUBA ROAD THE TURN LEFT INTO INYATHI ROAD AND THEN DRIVE BACKWARDS USING THE SAME FORWARD ROUTE.</p>
12.15	<p>2206WA2206W900047517 - MANDINI TAXI RANK TO NONGOMA</p> <p>FROM MANDINI TAXI RANK USE THE OUTWARDS ROUTES AS STATED IN ROUTE 2 ABOVE THEN ALONG R66 BECOMING KING DINIZULU HIGHWAY IN ULUNDI WHICH CHANGES BACK TO R66 AFTER PASSING ULUNDI, THEN IN NONGOMA STILL ALONG THE SAME ROUTE TURN LEFT INTO NONGOMA TAXI RANK.</p> <p>REVERSE ROUTE. FROM NONGOMA TAXI RANK TURN RIGHT INTO R66 THEN PROCEED STRAIGHT TO THE STARTING POINT USING THE SAME FORWARD ROUTE.</p>
12.16	<p>2206WA22071T10047514 - MANDINI TO ESHOWE</p> <p>FROM MANDINI TAXI RANK TURN LEFT INTO ROAD NO.P459 BECOMING WHITE STREET AT ISITHEBE WHICH ALSO CHANGES INTO ROAD NO.P265, PROCEED ALONG AND TURN LEFT AND JOIN R102.TURN LEFT AND PROCEED ALONG R66, TURN LEFT INTO ROAD NO.P323 BECOMING JOHN ROSS HIGHWAY THEN RIGHT INTO OSBORNE ROAD AND INTO A ROAD WHICH LEADS TO ESHOWE TAXI RANK.</p> <p>ALTERNATIVE ROUTE: FROM MANDINI TAXI RANK TURN RIGHT INTO ROAD NO.459 TURN LEFT INTO ROAD NO. 258 PROCEED STRAIGHT AND TURN LEFT INTO R102 THEN DRIVE ALONG AS STATED ABOVE TO THE FINAL DESTINATION.</p> <p>ALTERNATIVELY: DRIVE ALONG ROAD NO.258 AND TURN LEFT INTO N2 FREE WAY THEN LEFT INTO R66 ESHOWE DIRECTION AND PROCEED ALONG R66 THEN LEFT TURN INTO KANGELA ROAD AND LEFT TURN IN TO MANGOSUTHU BUTHELEZI DRIVE AND LEFT INTO OSBORNE ROAD THEN RIGHT INTO A ROAD WHICH LEADS TO ESHOWE TAXI RANK.</p> <p>REVERSE ROUTE: FROM ESHOWE TAXI RANK TURN LEFT INTO MAIN ROAD THEN RIGHT INTO JOHN ROSS HIGHWAY BECOMING ROAD NO.P323 AND THEN DRIVE BACKWARDS USING THE SAME FORWARD ROUTE OR FROM JOHN ROSS HIGHWAY PROCEED INTO OSBORNE ROAD, THEN RIGHT INTO MANGOSUTHU BUTHELEZI DRIVE AND RIGHT INTO KANGELA ROAD THEN RIGHT INTO R66 AND DRIVE BACKWARDS USING THE SAME FORWARD ROUTE.</p>
12.17	<p>2206WA22074410047527 - MANDINI TAXI RANK TO MKUZE TAXI RANK</p> <p>FROM MANDINI TAXI RANK MAKE USE OF OUTWARDS ROUTES AS DETAILED IN ROUTES 8 & 9 ABOVE, THEN ALONG R102 PROCEED ALONG AS STATED IN ROUTE 14 ABOVE AND ARRIVE AT MKUZE TAXI RANK.</p>
12.18	<p>2206WA22076I10047489 - MANDINI TAXI RANK TO ULUNDI TAXI RANK</p> <p>FROM MANDINI TAXI RANK USE THE OUTWARD ROUTES AS STATED IN ROUTE 2 ABOVE THEN ALONG R66/ R34 BECOMING R66 WHICH CHANGES INTO KING DINIZULU HIGHWAY IN ULUNDI TURN RIGHT INTO PRINCESS MAGOGO STREET THEN LEFT INTO ULUNDI TAXI RANK.</p> <p>REVERSE ROUTE. FROM ULUNDI TAXI RANK TURN RIGHT INTO PRINCESS MAGOGO STREET THEN LEFT INTO KING DINIZULU HIGHWAY BECOMING R66 THEN DRIVE BACKWARDS ALONG THE SAME FORWARD ROUTE.</p>
12.19	<p>2206WA2207XJ10047520 - MANDINI TAXI RANK TO EMPANGENI TAXI RANK</p> <p>FROM MANDINI TAXI RANK TO EMPANGENI TAXI RANK, TURN RIGHT FROM MANDINI ROBOT, TURN LEFT INTO R102 (N2), TURN RIGHT USING TANNER ROAD TO EMPANGENI TAXI RANK DROP OFF AND PICK UP AT THE RANK, BACK TO MANDINI USING THE SAME ROUTE</p>
12.20	<p>2206WA2209QT00047515 - UNIVERSITY PARK TO REKENS/ISITHEBE, SUNDUMBILI TO ISITHEBE INDUSTRIAL AREA</p> <p>FROM MANDINI TAXI RANK DRIVE ALONG AS DETAILED IN ROUTE 2 ABOVE THEN AT ISITHEBE TURN LEFT INTO BLUE STREET THEN GO ALONG GREEN STREET THEN DRIVE ALONG ALL THE MAIN STREETS SUCH AS YELLOW STREET , BROWN STREET, ORANGE STREET AND RED STREET.</p> <p>RETURN ROUTE FROM AGREED UPON PICK-UP POINTS IN ISITHEBE INDUSTRIAL AREA DRIVE ALONG ALL MAIN STREETS BACK TO THE STARTING POINT USING THE SAME FORWARD ROUTE.</p>
12.21	<p>KZNNRCBC601NS110596 - MANDENI TO REDHILL</p> <p>FROM MANDENI TAXI RANK LEFT TO P459, RIGHT TO NCONJANE ROAD, RIGHT TO MAFUNDA ROAD, LEFT TO BAMBANANI ROAD, LEFT TO INSIMBA ROAD, LEFT TO IMVUBU ROAD, RIGHT TO ROAD 55, LEFT TO NEMBE ROAD, INTO P459, RIGHT TO MANDENI TAXI RANK.</p> <p>NOTE: TO ALL ROADS THAT HAVE BEEN MENTIONED ABOVE ARE LOCAL OPERATION, THERE IS PICKING AND SETTING DOWN OF PASSENGERS UNTIL REACHING MANDENI TAXI RANK.</p>

**transport**

Department:
Transport
Province of KwaZulu-Natal

GAZETTE**LGKZNG52-2023-MAR****REGION: ALL**

- | | |
|--------------|--|
| 12.22 | SUNDUMBILI TO ISITHEBE INDUSTRIAL AREA - NULL EXISTING AUTHORITY IN THE CURRENT ROUTE NETWORK ROUTE 10 UNIVERSITY PARK TO REKENS/ ISITHEBE. SUNDUMBILI TO ISITHEBE INDUSTRIAL AREA FROM MANDINI TAXI RANK DRIVE ALONG AS DETAILED IN ROUTE 2 ABOVE THEN AT ISITHEBE TURN LEFT INTO BLUE STREET THEN GO ALONG GREEN STREET THEN DRIVE ALONG ALL THE MAIN STREETS SUCH AS YELLOW STREET , BROWN STREET, ORANGE STREET AND RED STREET.REVERSE ROUTE.FROM AGREED UPON PICK-UP POINTS IN ISITHEBE INDUSTRIAL AREA DRIVE ALONG ALL MAIN STREETS BACK TO THE STARTING POINT USING THE SAME FORWARD ROUTE. |
|--------------|--|



transport

Department:
Transport
Province of KwaZulu-Natal

GAZETTE

LGKZNG52-2023-MAR

REGION: ALL

1) Application Number: APP0152041	2) Gazette Number: LGKZNG52-2023-MAR
3) Applicant: AN DUBE ID NO. 6209090341083 Association: MANDINI-SUNDUMBILI AND TUGELA TAXI O.A	4) Applicant Address: PO BOX 162 MANDENI
5) Existing Licence Holder: NOT APPLICABLE ID NO. NOT APPLICABLE	4490 6) Existing Licence Holder Address: NOT APPLICABLE
7) Type of application: NEW OPERATING LICENCE	8) Operating Licence Number: NOTAVAILABLE
9) Vehicle Type: MINIBUS	10) 1 X 15 (SEATED) + 0 (STANDING)
11) Region: ILEMBE	
12.1	196RCN8500T508 - MANDINI TO OTHINI FROM MANDENI TAXI RANK TURNS LEFT TO P 459, RIGHT TO UNNAMED ROAD, UNTIL REACHING KHENANA, AND RETURN ON THE UNNAMED ROAD, LEFT TO P459 AND THEN TURN RIGHT AND IMMEDIATE LEFT TO MANDENI TAXI RANK. NOTE: TO ALL ROADS THAT HAVE BEEN MENTIONED ABOVE ARE LOCAL OPERATION, THERE IS PICKING AND SETTING DOWN OF PASSENGERS UNTIL REACHING MANDENI TAXI RANK.
12.2	196RCN8500T516 - MANDINI TO VUTHA FROM MANDENI TAXI RANK LEFT TO P 459, LEFT TO UNNAMED ROAD AND RETURN ON AN UNNAMED ROAD, TURN RIGHT TO P459 PASS ISITHEBE CLINIC .PASS NYONI UNTIL REACHING VUTHA AND RETURN BACK WITH P459 TO MANDENI TAXI RANK. NOTE: TO ALL ROADS THAT HAVE BEEN MENTIONED ABOVE ARE LOCAL OPERATION, THERE IS PICKING AND SETTING DOWN OF PASSENGERS UNTIL REACHING MANDENI TAXI RANK.
12.3	196RCN8500T532 - MANDENI TO KWATASI FROM MANDENI TAXI RANK RIGHT TO P459, AND RIGHT TO ROAD 258, RIGHT TO UNNAMED ROAD AND REACH INDIAN VILLAGE, RETURN TO UNNAMED ROAD LEFT TO P458 LEFT TO P569 AND RETURN TO MANDENI TAXI RANK ON THE SAME ROUTE. NOTE: TO ALL ROADS THAT HAVE BEEN MENTIONED ABOVE ARE LOCAL OPERATION, THERE IS PICKING AND SETTING DOWN OF PASSENGERS UNTIL REACHING MANDENI TAXI RANK.
12.4	196RCN8500T540 - MANDINI TO PMB/MSUNDUZI FROM MANDENI TAXI RANK LEFT TO P459, LEFT TO BROXWN STREET, RIGHT TO YELLOW STREET RIGHT TO UNNAMED ROAD PASS UMSUNDUZI RIVER AND RETURN TO UNNAMED STREET, TO YELLOW STREET RIGHT TO GREEN STREET, RIGHT TO P459 INTO MANDENI TAXI RANK. NOTE: TO ALL ROADS THAT HAVE BEEN MENTIONED ABOVE ARE LOCAL OPERATION, THERE IS PICKING AND SETTING DOWN OF PASSENGERS UNTIL REACHING MANDENI TAXI RANK.
12.5	196RCN8500T548 - MANDINI TO MASOMONCO FROM MANDENI TAXI RANK LEFT TO P459, LEFT TO MASOMONCO ROAD, PASS ZITHULELE STORE RIGHT TO P459 AND RIGHT TO MANDENI TAXI RANK. NOTE: TO ALL ROADS THAT HAVE BEEN MENTIONED ABOVE ARE LOCAL OPERATION, THERE IS PICKING AND SETTING DOWN OF PASSENGERS UNTIL REACHING MANDENI TAXI RANK.
12.6	196RCN8500T564 - MANDINI TO WHITE CITY FROM MANDENI TAXI RANK LEFT TO P459 LEFT TO LNKONJANE ROAD, RIGHT TO MAFUNDA ROAD, LEFT TO NEMBE ROAD, RIGHT TO PHUMULA ROAD, RIGHT TO MALANDELA ROAD INTO P459 AND TURN RIGHT TO MANDENI TAXI RANK. NOTE: TO ALL ROADS THAT HAVE BEEN MENTIONED ABOVE ARE LOCAL OPERATION, THERE IS PICKING AND SETTING DOWN OF PASSENGERS UNTIL REACHING MANDENI TAXI RANK.
12.7	196RCN8500T572 - MANDINI TO CHAPPIES FROM MANDENI TAXI RANK LEFT TO P459, LEFT TO NKNONJANE ROAD, RIGHT TO MAFUNDA ROAD, LEFT TO NEMBE ROAD, LEFT TO MASAKHANE ROAD LEFT TO ROAD R116, LEFT TO, GCU MASHE ROAD, RIGHT TO INTSHE ROAD, RIGHT TO MABHENGWANE ROAD, LEFT TO MASAKHANE ROAD, LEFT TO ROAD 92, RIGHT TO EKUTHULENI ROAD, LEFT TO MASAKHANE ROAD, INTO P459 AND RIGHT TO MANDENI TAXI RANK NOTE: TO ALL ROADS THAT HAVE BEEN MENTIONED ABOVE ARE LOCAL OPERATION, THERE IS PICKING AND SETTING DOWN OF PASSENGERS UNTIL REACHING MANDENI TAXI RANK.
12.8	196RCN8500T596 - MANDINI TO IRELAND STREET FROM MANDENI TAXI RANK LEFT TO P459 LEFT TO NKNONJANE STREET, RIGHT TO MAFUNDA STREET, LEFT TO BAMBANANI STREET, RIGHT TO SALVESH ROAD, LEFT TO UMVEVME, RIGHT TO IMBILA ROAD, LEFT TO SIYAKHULA ROAD, RIGHT TO ROAD 67, RIGHT TO NDUMO ROAD, LEFT TO ROAD 61, LEFT TO PHUMULA ROAD AND RETURN ON THE SAME ROUTE TO MANDENI TAXI RANK. NOTE: TO ALL ROADS THAT HAVE BEEN MENTIONED ABOVE ARE LOCAL OPERATION, THERE IS PICKING AND SETTING DOWN OF PASSENGERS UNTIL REACHING MANDENI TAXI RANK.
12.9	21004R2206LS00053101 - CHARTER SERVICE FROM MANDENI TAXI RANK TO POINT WITHIN PROVINCE OF KZN ONLY. NO PICKING UP OR SETTING DOWN OF PASSENGERS EN ROUTE.
12.10	2206WA1205GJ10047523 - MANDINI TO STANGER FROM MANDENI TAXI RANK MAKE USE OF OUTWARD ROUTES AS DETAILED IN ROUTE 1 ABOVE THEN AT AN INTERSECTION OF R102 AND BLYTHEDALE BEACH IN STANGER TURN RIGHT INTO LINK STREET AND RIGHT AGAIN JOINING BALCOMB STREET THEN LEFT INTO STANGER TAXI RANK. RETURN USING THE SAME ROUTE
12.11	2206WA2100DX10047487 - MANDINI TAXI RANK TO MELMOTH TAXI RANK FROM MANDENI TAXI RANK USE THE OUTWARD ROUTES AS STATED IN ROUTE 2 ABOVE THEN ALONG R66/ R34 MELMOTH BECOMING PIET RETIEF STREET TURN RIGHT INTO VICTORIA STREET AND THEN TURN LEFT INTO MELMOTH TAXI RANK. FROM MELMOTH TAXI RANK TURN RIGHT INTO VICTORIA STREET AND LEFT INTO PIET RETIEF STREET BECOMING R66 PROCEED ALONG BACKWARDS TO THE STARTING POINT USING THE SAME FORWARD ROUTE.
12.12	2206WA2202H110047518 - MANDINI TO EMPANGENI FROM MANDENI TAXI RANK EITHER DRIVE ALONG ROAD NO.P459 THEN JOIN ROAD NO.258 TOWARDS R102 NORTHWARDS OR DRIVE ALONG ROAD NO.P459 BECOMING WHITE STREET AT ISITHEBE AND PROCEED ALONG AS DETAILED ABOVE IN ROUTE 2 TOWARDS R102.AT EMPANGENI R102 BECOMES GRANTHAM HIGHWAY THEN TURN RIGHT TOWARDS FOURTH AVENUE CIRCLE THEN LEFT AND DRIVE ALONG TANNER ROAD THEN RIGHT INTO A DRIVE-WAY WHICH LEADS TO EMPANGENI TAXI RANK A AND FINALLY LEFT INTO A LONG DISTANCE TAXI RANK. REVERSE ROUTE: FROM EMPANGENI TAXI RANK JOIN TANNER ROAD THEN TURN LEFT AND DRIVE INTO FOURTH AVENUE CIRCLE AND PROCEED ALONG R102, USE THE SAME FORWARD ROUTE TO DRIVE BACK TO THE STARTING POINT.



transport

Department:
Transport
Province of KwaZulu-Natal

GAZETTE

LGKZNG52-2023-MAR

REGION: ALL

12.13	<p>2206WA2206LS10047529 - MANDINI TAXI RANK TO DURBAN TAXI RANK</p> <p>FROM MANDINI TAXI RANK PROCEED ALONG AN OUTWARD ROAD FROM THE RANK THEN TURN RIGHT INTO ROAD NO.P459, DRIVE ALONG THEN TURN LEFT INTO ROAD NO.258 THEN PROCEED ONTO AN ON RAMP TO R102, TURN LEFT SOUTHWARDS ALONG R102.AT STANGER, TURN LEFT INTO BLYTHDALE BEACH DRIVE ALONG R74 AND THEN JOIN INTO N2 FREEWAY, PROCEED ALONG N2 FREEWAY AND TURN LEFT AT UMHLANGA INTO M41 LEFT INTO M4, THEN PROCEED TOWARDS THE CITY CENTRE ALONG M4 AND TURN RIGHT INTO M17W ARGYLE ROAD THEN LEFT INTO R102 UMGENI ROAD, PROCEED ALONG AND TURN RIGHT INTO LEOPOLD STREET THEN LEFT MARKET ROAD AND THEN JOIN WILLIAMS ROAD, TURN RIGHT INTO SMITH STREET THEN RIGHT INTO WARWICK AVENUE, RIGHT INTO ALICE STREET AND THEN LEFT INTO ALBERT STREET AND PARK ON THE RIGHT INTO THE TEACHER'S CENTRE TAXI RANK.</p> <p>ALTERNATIVE ROUTE FROM MANDINI TAXI RANK PROCEED AS STATED ABOVE IN ROUTE 1.ALONG ROAD NO.258 TURN RIGHT INTO N2 FREEWAY DRIVE ALONG AND AT E.B. CLOETE JUNCTION TURN LEFT INTO N3 TOWARDS EAST THEN JOIN OLD DUTCH ROAD BECOMING ALICE STREET THEN RIGHT INTO MARKET ROAD PROCEED ALONG AND DROP OFF PASSENGERS AT BEREIA STATION THEN PROCEED ALONG WILLIAMS ROAD AND TURN RIGHT INTO SMIT STREET AND PROCEED AS STATED ABOVE TO THE FINAL DESTINATION.</p> <p>RETURN ROUTE FROM TEACHER'S CENTRE TAXI RANK EITHER RIGHT INTO UMGENI ROAD TURN RIGHT INTO LEOPOLD STREET AND JOIN CANONGATE ROAD THEN PROCEED STRAIGHT INTO N3 FREEWAY AND DRIVE BACKWARDS USING THE SAME FORWARD ROUTE AS STATED ABOVE OR DRIVE ALONG UMGENI ROAD THEN PROCEED AS STATED IN THE FORWARD ROUTE ABOVE.</p>
12.14	<p>2206WA2206W900047516 - MANDINI TAXI RANK TO MTUBATUBA TAXI RANK</p> <p>FROM MANDINI TAXI RANK USE THE OUTWARD ROUTES MENTIONED IN ROUTE 2 ABOVE THEN ALONG ROAD NO. 258 TURN LEFT AND PROCEED ALONG N2 FREE WAY, DRIVE ALONG N2 AND AFTER PASSING KWAMSANE TOWNSHIP TURN RIGHT INTO ROAD NO.P237/ R618 PROCEED ALONG THEN TURN LEFT INTO RIVERVIEW ROAD AND THEN RIGHT INTO INYATHI ROAD RIGHT AGAIN INTO INKOSI MTUBATUBA ROAD THEN PROCEED STRAIGHT TO THE TAXI RANK.</p> <p>RETURN ROUTE FROM MTUBATUBA TAXI RANK DRIVE ALONG INKOSI MTUBATUBA ROAD THE TURN LEFT INTO INYATHI ROAD AND THEN DRIVE BACKWARDS USING THE SAME FORWARD ROUTE.</p>
12.15	<p>2206WA2206W900047517 - MANDINI TAXI RANK TO NONGOMA</p> <p>FROM MANDINI TAXI RANK USE THE OUTWARDS ROUTES AS STATED IN ROUTE 2 ABOVE THEN ALONG R66 BECOMING KING DINIZULU HIGHWAY IN ULUNDI WHICH CHANGES BACK TO R66 AFTER PASSING ULUNDI, THEN IN NONGOMA STILL ALONG THE SAME ROUTE TURN LEFT INTO NONGOMA TAXI RANK.</p> <p>REVERSE ROUTE. FROM NONGOMA TAXI RANK TURN RIGHT INTO R66 THEN PROCEED STRAIGHT TO THE STARTING POINT USING THE SAME FORWARD ROUTE.</p>
12.16	<p>2206WA22071T10047514 - MANDINI TO ESHOWE</p> <p>FROM MANDINI TAXI RANK TURN LEFT INTO ROAD NO.P459 BECOMING WHITE STREET AT ISITHEBE WHICH ALSO CHANGES INTO ROAD NO.P265, PROCEED ALONG AND TURN LEFT AND JOIN R102.TURN LEFT AND PROCEED ALONG R66, TURN LEFT INTO ROAD NO.P323 BECOMING JOHN ROSS HIGHWAY THEN RIGHT INTO OSBORNE ROAD AND INTO A ROAD WHICH LEADS TO ESHOWE TAXI RANK.</p> <p>ALTERNATIVE ROUTE: FROM MANDINI TAXI RANK TURN RIGHT INTO ROAD NO.459 TURN LEFT INTO ROAD NO. 258 PROCEED STRAIGHT AND TURN LEFT INTO R102 THEN DRIVE ALONG AS STATED ABOVE TO THE FINAL DESTINATION.</p> <p>ALTERNATIVELY: DRIVE ALONG ROAD NO.258 AND TURN LEFT INTO N2 FREE WAY THEN LEFT INTO R66 ESHOWE DIRECTION AND PROCEED ALONG R66 THEN LEFT TURN INTO KANGELA ROAD AND LEFT TURN IN TO MANGOSUTHU BUTHELEZI DRIVE AND LEFT INTO OSBORNE ROAD THEN RIGHT INTO A ROAD WHICH LEADS TO ESHOWE TAXI RANK.</p> <p>REVERSE ROUTE: FROM ESHOWE TAXI RANK TURN LEFT INTO MAIN ROAD THEN RIGHT INTO JOHN ROSS HIGHWAY BECOMING ROAD NO.P323 AND THEN DRIVE BACKWARDS USING THE SAME FORWARD ROUTE OR FROM JOHN ROSS HIGHWAY PROCEED INTO OSBORNE ROAD, THEN RIGHT INTO MANGOSUTHU BUTHELEZI DRIVE AND RIGHT INTO KANGELA ROAD THEN RIGHT INTO R66 AND DRIVE BACKWARDS USING THE SAME FORWARD ROUTE.</p>
12.17	<p>2206WA22074410047527 - MANDINI TAXI RANK TO MKUZE TAXI RANK</p> <p>FROM MANDINI TAXI RANK MAKE USE OF OUTWARDS ROUTES AS DETAILED IN ROUTES 8 & 9 ABOVE, THEN ALONG R102 PROCEED ALONG AS STATED IN ROUTE 14 ABOVE AND ARRIVE AT MKUZE TAXI RANK.</p>
12.18	<p>2206WA22076I10047489 - MANDINI TAXI RANK TO ULUNDI TAXI RANK</p> <p>FROM MANDINI TAXI RANK USE THE OUTWARD ROUTES AS STATED IN ROUTE 2 ABOVE THEN ALONG R66/ R34 BECOMING R66 WHICH CHANGES INTO KING DINIZULU HIGHWAY IN ULUNDI TURN RIGHT INTO PRINCESS MAGOGO STREET THEN LEFT INTO ULUNDI TAXI RANK.</p> <p>REVERSE ROUTE. FROM ULUNDI TAXI RANK TURN RIGHT INTO PRINCESS MAGOGO STREET THEN LEFT INTO KING DINIZULU HIGHWAY BECOMING R66 THEN DRIVE BACKWARDS ALONG THE SAME FORWARD ROUTE.</p>
12.19	<p>2206WA2207XJ10047520 - MANDINI TAXI RANK TO EMPANGENI TAXI RANK</p> <p>FROM MANDINI TAXI RANK TO EMPANGENI TAXI RANK, TURN RIGHT FROM MANDINI ROBOT, TURN LEFT INTO R102 (N2), TURN RIGHT USING TANNER ROAD TO EMPANGENI TAXI RANK DROP OFF AND PICK UP AT THE RANK, BACK TO MANDINI USING THE SAME ROUTE</p>
12.20	<p>2206WA2209QT00047515 - UNIVERSITY PARK TO REKENS/ISITHEBE, SUNDUMBILI TO ISITHEBE INDUSTRIAL AREA</p> <p>FROM MANDINI TAXI RANK DRIVE ALONG AS DETAILED IN ROUTE 2 ABOVE THEN AT ISITHEBE TURN LEFT INTO BLUE STREET THEN GO ALONG GREEN STREET THEN DRIVE ALONG ALL THE MAIN STREETS SUCH AS YELLOW STREET , BROWN STREET, ORANGE STREET AND RED STREET.</p> <p>RETURN ROUTE FROM AGREED UPON PICK-UP POINTS IN ISITHEBE INDUSTRIAL AREA DRIVE ALONG ALL MAIN STREETS BACK TO THE STARTING POINT USING THE SAME FORWARD ROUTE.</p>
12.21	<p>KZNNRCBC601NS110596 - MANDENI TO REDHILL</p> <p>FROM MANDENI TAXI RANK LEFT TO P459, RIGHT TO NCONJANE ROAD, RIGHT TO MAFUNDA ROAD, LEFT TO BAMBANANI ROAD, LEFT TO INSIMBA ROAD, LEFT TO IMVUBU ROAD, RIGHT TO ROAD 55, LEFT TO NEMBE ROAD, INTO P459, RIGHT TO MANDENI TAXI RANK.</p> <p>NOTE: TO ALL ROADS THAT HAVE BEEN MENTIONED ABOVE ARE LOCAL OPERATION, THERE IS PICKING AND SETTING DOWN OF PASSENGERS UNTIL REACHING MANDENI TAXI RANK.</p>

**transport**

Department:
Transport
Province of KwaZulu-Natal

GAZETTE**LGKZNG52-2023-MAR****REGION: ALL**

- | | |
|--------------|--|
| 12.22 | SUNDUMBILI TO ISITHEBE INDUSTRIAL AREA - NULL EXISTING AUTHORITY IN THE CURRENT ROUTE NETWORK ROUTE 10 UNIVERSITY PARK TO REKENS/ ISITHEBE. SUNDUMBILI TO ISITHEBE INDUSTRIAL AREA FROM MANDINI TAXI RANK DRIVE ALONG AS DETAILED IN ROUTE 2 ABOVE THEN AT ISITHEBE TURN LEFT INTO BLUE STREET THEN GO ALONG GREEN STREET THEN DRIVE ALONG ALL THE MAIN STREETS SUCH AS YELLOW STREET , BROWN STREET, ORANGE STREET AND RED STREET.REVERSE ROUTE.FROM AGREED UPON PICK-UP POINTS IN ISITHEBE INDUSTRIAL AREA DRIVE ALONG ALL MAIN STREETS BACK TO THE STARTING POINT USING THE SAME FORWARD ROUTE. |
|--------------|--|



transport

Department:
Transport
Province of KwaZulu-Natal

GAZETTE

LGKZNG52-2023-MAR

REGION: ALL

1) Application Number: APP0152091	2) Gazette Number: LGKZNG52-2023-MAR
3) Applicant: MS NGOBESE ID NO. 5401035809081 Association: MAHLABATHINI-ULUNDI TRANS. ASSOCIATION	4) Applicant Address: P O BOX 791 DANNY DALTON 3838
5) Existing Licence Holder: NOT APPLICABLE ID NO. NOT APPLICABLE	6) Existing Licence Holder Address: NOT APPLICABLE
7) Type of application: NEW OPERATING LICENCE	8) Operating Licence Number: LGKZN0803000301
9) Vehicle Type: MINIBUS	10) 1 X 15 (SEATED) + 0 (STANDING)
11) Region: ZULULAND	
12.1	2206YH21004R10051909 - ULUNDI TO DURBAN FROM ULUNDI PLAZA TAXI RANK JOIN PRINCESS MAGOGO ROAD AND JOIN R66, PROCEED LEFT ALONG R66 UNTIL JOINING DOKODWENI RAM PLAZA STRAIGHT INTO N3. PROCEED ALONG N3 UNTIL DURBAN, TURN LEFT INTO ALICE STREET AND OFF-LOAD, TURN RIGHT UMNGENI ROAD (R102) AND TURN RIGHT INTO OSBORNE TAXI RANK (DURBAN STATION) OFF-LOAD AND LOAD, PROCEED WITH STAMFORD HILL ROAD AND TURN RIGHT INTO ARGYLE STREET (M4) NORTH COAST, TURN LEFT INTO UMHLANGA RIDGE INTO N2 NORTH OR PROCEED WITH M4 NORTH AND JOIN N2 NORTH AT BALLITO JUNCTION. RETURN TO ULUNDI PLAZA TAXI RANK USING THE SAME ROUTE.
12.2	2206YH2207XJ10051905 - ULUNDI TO EMPANGENI FROM ULUNDI PLAZA TAXI RANK JOIN PRINCESS MAGOGO ROAD AND PROCEED TO KIND DINIZULU HIGHWAY (R66) AND JOIN R34 AND TURN INTO BIYELA STREET TO OK TAXI RANK, OFFLOADING AND LOADING, REJOIN R34 TO MAXWELL OLD TAXI RANK LOAD AND OFF-LOAD. RETURN TO ULUNDI PLAZA TAXI RANK USING THE SAME ROUTE.
12.3	2206YH2206Y410051906 - ULUNDI TO MELMOTH FROM ULUNDI PLAZA TAXI RANK JOIN PRINCESS MAGOGO ROAD AND PROCEED TO KIND DINIZULU HIGHWAY (R66) AND JOIN R34, TURN LEFT TO MELMOTH, TURN LEFT INTO VICTORIA STREET INTO MELMOTH TAXI RANK. RETURN TO ULUNDI PLAZA TAXI RANK USING THE SAME ROUTE.
12.4	2206YH2207J510051907 - ULUNDI TO VRYHEID FROM ULUNDI PLAZA TAXI RANK JOIN PRINCESS MAGOGO ROAD AND PROCEED TO KIND DINIZULU HIGHWAY (R66). TURN LEFT INTO R34 AND PROCEED ALONG THE ROAD INTO VRYHEID AND JOIN CHURCH STREET INTO VRYHEID PLAZA TAXI RANK, OFF-LOAD AND LOAD. PROCEED TO STRETCH CRESCENT STREET DIRECT TO THE RAILWAY STATION TAXI RANK. RETURN TO ULUNDI PLAZA TAXI RANK USING THE SAME ROUTE.
12.5	2206YH22076I10051908 - ULUNDI TO NONGOMA FROM ULUNDI PLAZA TAXI RANK JOIN PRINCESS MAGOGO ROAD AND PROCEED TO KIND DINIZULU HIGHWAY, TURN RIGHT INTO R66 AND PROCEED TO NONGOMA, OFF-LOAD AND LOAD. RETURN TO ULUNDI PLAZA TAXI RANK USING THE SAME ROUTE.
12.6	2206YH2209QU10051910 - ULUNDI TO MANDINI FROM ULUNDI PLAZA TAXI RANK JOIN PRINCESS MAGOGO ROAD AND JOIN R66, PROCEED UNTIL JOINING R102 AND TURN RIGHT PASSING GINGINDLOVU, TURN RIGHT INTO MANDINI ROAD AND PROCEED TO MANDINI PLAZA TAXI RANK. RETURN TO ULUNDI PLAZA TAXI RANK USING THE SAME ROUTE.
12.7	2206YH11008Z10051912 - ULUNDI TO JOHANNESBURG FROM ULUNDI PLAZA TAXI RANK JOIN PRINCESS MAGOGO ROAD AND JOIN R66 SOUTH, PROCEED AND JOIN R34 NORTH, JOIN N11 NORTH TO R23 PASSING VOLKRUST AND JOIN N3 NORTH AND TURN LEFT INTO VOSLOORUS TAXI RANK, OFFLOAD AND REJOIN N3 NORTH. JOIN M1 NORTH INTO M2 EAST TURNING INTO RISSIK STREET PROCEED AND TURN RIGHT INTO DEVILLIERS STREET AND TURN LEFT INTO WANDERERS STREET, PARK CITY TAXI RANK, OFF-LOAD AND LOAD. RETURN TO ULUNDI PLAZA TAXI RANK USING THE SAME ROUTE.
12.8	2206YH2207EP10051913 - ULUNDI TO NKANDLA FROM ULUNDI PLAZA TAXI RANK JOIN PRINCESS MAGOGO ROAD AND JOIN R66 SOUTH AND JOIN R68 NORTH. TURN LEFT INTO NKANDLA ROAD AND PROCEED TO NKANDLA TAXI RANK, OFF-LOAD AND LOAD. RETURN TO ULUNDI PLAZA TAXI RANK USING THE SAME ROUTE.
12.9	2206YH2206YH0051915 - ULUNDI TO NQUTHU VIA BABANANGO FROM ULUNDI PLAZA TAXI RANK JOIN PRINCESS MAGOGO ROAD AND JOIN R66 SOUTH AND JOIN R68 TO BABANANGO, OFF-LOAD AT BABANANGO TAXI RANK. PROCEED ALONG R68 TO NQUTHU TAXI RANK, OFF-LOAD AND LOAD. RETURN BACK TO ULUNDI PLAZA TAXI RANK USING THE SAME ROUTE.



transport

Department:
Transport
Province of KwaZulu-Natal

GAZETTE

LGKZNG52-2023-MAR

REGION: ALL

1) Application Number: APP0152092	2) Gazette Number: LGKZNG52-2023-MAR
3) Applicant: MW MASANGO ID NO. 5311115621084 Association: MANDINI-SUNDUMBILI AND TUGELA TAXI O.A	4) Applicant Address: P.O. BOX 31 SUNDUMBILI 4491
5) Existing Licence Holder: NOT APPLICABLE ID NO. NOT APPLICABLE	6) Existing Licence Holder Address: NOT APPLICABLE
7) Type of application: NEW OPERATING LICENCE	8) Operating Licence Number: NOTAVAILABLE
9) Vehicle Type: MINIBUS	10) 1 X 15 (SEATED) + 0 (STANDING)
11) Region: ILEMBE	
12.1	196RCN8500T508 - MANDINI TO OTHINI FROM MANDINI TAXI RANK TURNS LEFT TO P 459, RIGHT TO UNNAMED ROAD, UNTIL REACHING KHENANA, AND RETURN ON THE UNNAMED ROAD, LEFT TO P459 AND THEN TURN RIGHT AND IMMEDIATE LEFT TO MANDINI TAXI RANK. NOTE: TO ALL ROADS THAT HAVE BEEN MENTIONED ABOVE ARE LOCAL OPERATION, THERE IS PICKING AND SETTING DOWN OF PASSENGERS UNTIL REACHING MANDINI TAXI RANK.
12.2	196RCN8500T516 - MANDINI TO VUTHA FROM MANDINI TAXI RANK LEFT TO P 459, LEFT TO UNNAMED ROAD AND RETURN ON AN UNNAMED ROAD, TURN RIGHT TO P459 PASS ISITHEBE CLINIC. PASS NYONI UNTIL REACHING VUTHA AND RETURN BACK WITH P459 TO MANDINI TAXI RANK. NOTE: TO ALL ROADS THAT HAVE BEEN MENTIONED ABOVE ARE LOCAL OPERATION, THERE IS PICKING AND SETTING DOWN OF PASSENGERS UNTIL REACHING MANDINI TAXI RANK.
12.3	196RCN8500T532 - MANDINI TO KWATASI FROM MANDINI TAXI RANK RIGHT TO P459, AND RIGHT TO ROAD 258, RIGHT TO UNNAMED ROAD AND REACH INDIAN VILLAGE, RETURN TO UNNAMED ROAD LEFT TO P458 LEFT TO P569 AND RETURN TO MANDINI TAXI RANK ON THE SAME ROUTE. NOTE: TO ALL ROADS THAT HAVE BEEN MENTIONED ABOVE ARE LOCAL OPERATION, THERE IS PICKING AND SETTING DOWN OF PASSENGERS UNTIL REACHING MANDINI TAXI RANK.
12.4	196RCN8500T540 - MANDINI TO PMB/MSUNDUZI FROM MANDINI TAXI RANK LEFT TO P459, LEFT TO BROXWN STREET, RIGHT TO YELLOW STREET RIGHT TO UNNAMED ROAD PASS UMSUNDUZI RIVER AND RETURN TO UNNAMED STREET, TO YELLOW STREET RIGHT TO GREEN STREET, RIGHT TO P459 INTO MANDINI TAXI RANK. NOTE: TO ALL ROADS THAT HAVE BEEN MENTIONED ABOVE ARE LOCAL OPERATION, THERE IS PICKING AND SETTING DOWN OF PASSENGERS UNTIL REACHING MANDINI TAXI RANK.
12.5	196RCN8500T548 - MANDINI TO MASOMONCO FROM MANDINI TAXI RANK LEFT TO P459, LEFT TO MASOMONCO ROAD, PASS ZITHULELE STORE RIGHT TO P459 AND RIGHT TO MANDINI TAXI RANK. NOTE: TO ALL ROADS THAT HAVE BEEN MENTIONED ABOVE ARE LOCAL OPERATION, THERE IS PICKING AND SETTING DOWN OF PASSENGERS UNTIL REACHING MANDINI TAXI RANK.
12.6	196RCN8500T564 - MANDINI TO WHITE CITY FROM MANDINI TAXI RANK LEFT TO P459 LEFT TO LNKONJANE ROAD, RIGHT TO MAFUNDA ROAD, LEFT TO NEMBE ROAD, RIGHT TO PHUMULA ROAD, RIGHT TO MALANDELA ROAD INTO P459 AND TURN RIGHT TO MANDINI TAXI RANK. NOTE: TO ALL ROADS THAT HAVE BEEN MENTIONED ABOVE ARE LOCAL OPERATION, THERE IS PICKING AND SETTING DOWN OF PASSENGERS UNTIL REACHING MANDINI TAXI RANK.
12.7	196RCN8500T572 - MANDINI TO CHAPPIES FROM MANDINI TAXI RANK LEFT TO P459, LEFT TO NKKONJANE ROAD, RIGHT TO MAFUNDA ROAD, LEFT TO NEMBE ROAD, LEFT TO MASAKHANE ROAD LEFT TO ROAD R116, LEFT TO, GCUMASHE ROAD, RIGHT TO INTSHE ROAD, RIGHT TO MABHENGWANE ROAD, LEFT TO MASAKHANE ROAD, LEFT TO ROAD 92, RIGHT TO EKUTHULENI ROAD. LEFT TO MASAKHANE ROAD, INTO P459 AND RIGHT TO MANDINI TAXI RANK NOTE: TO ALL ROADS THAT HAVE BEEN MENTIONED ABOVE ARE LOCAL OPERATION, THERE IS PICKING AND SETTING DOWN OF PASSENGERS UNTIL REACHING MANDINI TAXI RANK.
12.8	196RCN8500T596 - MANDINI TO IRELAND STREET FROM MANDINI TAXI RANK LEFT TO P459 LEFT TO NKKONJANE STREET, RIGHT TO MAFUNDA STREET, LEFT TO BAMBANANI STREET, RIGHT TO SALVESH ROAD, LEFT TO UMVEVE, RIGHT TO IMBILA ROAD, LEFT TO SIYAKHULA ROAD, RIGHT TO ROAD 67, RIGHT TO NDUMO ROAD, LEFT TO ROAD 61, LEFT TO PHUMULA ROAD AND RETURN ON THE SAME ROUTE TO MANDINI TAXI RANK. NOTE: TO ALL ROADS THAT HAVE BEEN MENTIONED ABOVE ARE LOCAL OPERATION, THERE IS PICKING AND SETTING DOWN OF PASSENGERS UNTIL REACHING MANDINI TAXI RANK.
12.9	21004R2206LS00053101 - CHARTER SERVICE FROM MANDINI TAXI RANK TO POINT WITHIN PROVINCE OF KZN ONLY. NO PICKING UP OR SETTING DOWN OF PASSENGERS EN ROUTE.
12.10	2206WA1205GJ10047523 - MANDINI TO STANGER FROM MANDINI TAXI RANK MAKE USE OF OUTWARD ROUTES AS DETAILED IN ROUTE 1 ABOVE THEN AT AN INTERSECTION OF R102 AND BLYTHEDALE BEACH IN STANGER TURN RIGHT INTO LINK STREET AND RIGHT AGAIN JOINING BALCOMB STREET THEN LEFT INTO STANGER TAXI RANK. RETURN USING THE SAME ROUTE
12.11	2206WA2100DX10047487 - MANDINI TAXI RANK TO MELMOTH TAXI RANK FROM MANDINI TAXI RANK USE THE OUTWARD ROUTES AS STATED IN ROUTE 2 ABOVE THEN ALONG R66/ R34 MELMOTH BECOMING PIET RETIEF STREET TURN RIGHT INTO VICTORIA STREET AND THEN TURN LEFT INTO MELMOTH TAXI RANK. FROM MELMOTH TAXI RANK TURN RIGHT INTO VICTORIA STREET AND LEFT INTO PIET RETIEF STREET BECOMING R66 PROCEED ALONG BACKWARDS TO THE STARTING POINT USING THE SAME FORWARD ROUTE.
12.12	2206WA2202H110047518 - MANDINI TO EMPANGENI FROM MANDINI TAXI RANK EITHER DRIVE ALONG ROAD NO.P459 THEN JOIN ROAD NO.258 TOWARDS R102 NORTHWARDS OR DRIVE ALONG ROAD NO.P459 BECOMING WHITE STREET AT ISITHEBE AND PROCEED ALONG AS DETAILED ABOVE IN ROUTE 2 TOWARDS R102,AT EMPANGENI R102 BECOMES GRANTHAM HIGHWAY THEN TURN RIGHT TOWARDS FOURTH AVENUE CIRCLE THEN LEFT AND DRIVE ALONG TANNER ROAD THEN RIGHT INTO A DRIVE-WAY WHICH LEADS TO EMPANGENI TAXI RANK A AND FINALLY LEFT INTO A LONG DISTANCE TAXI RANK. REVERSE ROUTE. FROM EMPANGENI TAXI RANK JOIN TANNER ROAD THEN TURN LEFT AND DRIVE INTO FOURTH AVENUE CIRCLE AND PROCEED ALONG R102, USE THE SAME FORWARD ROUTE TO DRIVE BACK TO THE STARTING POINT.



transport

Department:
Transport
Province of KwaZulu-Natal

GAZETTE

LGKZNG52-2023-MAR

REGION: ALL

12.13	<p>2206WA2206LS10047529 - MANDINI TAXI RANK TO DURBAN TAXI RANK</p> <p>FROM MANDINI TAXI RANK PROCEED ALONG AN OUTWARD ROAD FROM THE RANK THEN TURN RIGHT INTO ROAD NO.P459, DRIVE ALONG THEN TURN LEFT INTO ROAD NO.258 THEN PROCEED ONTO AN ON RAMP TO R102, TURN LEFT SOUTHWARDS ALONG R102 AT STANGER, TURN LEFT INTO BLYTHDALE BEACH DRIVE ALONG R74 AND THEN JOIN INTO N2 FREEWAY, PROCEED ALONG N2 FREEWAY AND TURN LEFT AT UMHLENGA INTO M41 LEFT INTO M4, THEN PROCEED TOWARDS THE CITY CENTRE ALONG M4 AND TURN RIGHT INTO M17W ARGYLE ROAD THEN LEFT INTO R102 UMGENI ROAD, PROCEED ALONG AND TURN RIGHT INTO LEOPOLD STREET THEN LEFT MARKET ROAD AND THEN JOIN WILLIAMS ROAD, TURN RIGHT INTO SMITH STREET THEN RIGHT INTO WARWICK AVENUE, RIGHT INTO ALICE STREET AND THEN LEFT INTO ALBERT STREET AND PARK ON THE RIGHT INTO THE TEACHER'S CENTRE TAXI RANK.</p> <p>ALTERNATIVE ROUTE FROM MANDINI TAXI RANK PROCEED AS STATED ABOVE IN ROUTE 1.ALONG ROAD NO.258 TURN RIGHT INTO N2 FREEWAY DRIVE ALONG AND AT E.B. CLOETE JUNCTION TURN LEFT INTO N3 TOWARDS EAST THEN JOIN OLD DUTCH ROAD BECOMING ALICE STREET THEN RIGHT INTO MARKET ROAD PROCEED ALONG AND DROP OFF PASSENGERS AT BEREIA STATION THEN PROCEED ALONG WILLIAMS ROAD AND TURN RIGHT INTO SMIT STREET AND PROCEED AS STATED ABOVE TO THE FINAL DESTINATION.</p> <p>RETURN ROUTE FROM TEACHER'S CENTRE TAXI RANK EITHER RIGHT INTO UMGENI ROAD TURN RIGHT INTO LEOPOLD STREET AND JOIN CANONGATE ROAD THEN PROCEED STRAIGHT INTO N3 FREEWAY AND DRIVE BACKWARDS USING THE SAME FORWARD ROUTE AS STATED ABOVE OR DRIVE ALONG UMGENI ROAD THEN PROCEED AS STATED IN THE FORWARD ROUTE ABOVE.</p>
12.14	<p>2206WA2206W900047516 - MANDINI TAXI RANK TO MTUBATUBA TAXI RANK</p> <p>FROM MANDINI TAXI RANK USE THE OUTWARD ROUTES MENTIONED IN ROUTE 2 ABOVE THEN ALONG ROAD NO. 258 TURN LEFT AND PROCEED ALONG N2 FREE WAY, DRIVE ALONG N2 AND AFTER PASSING KWAMSANE TOWNSHIP TURN RIGHT INTO ROAD NO.P237/ R618 PROCEED ALONG THEN TURN LEFT INTO RIVERVIEW ROAD AND THEN RIGHT INTO INYATHI ROAD RIGHT AGAIN INTO INKOSI MTUBATUBA ROAD THEN PROCEED STRAIGHT TO THE TAXI RANK.</p> <p>RETURN ROUTE FROM MTUBATUBA TAXI RANK DRIVE ALONG INKOSI MTUBATUBA ROAD THE TURN LEFT INTO INYATHI ROAD AND THEN DRIVE BACKWARDS USING THE SAME FORWARD ROUTE.</p>
12.15	<p>2206WA2206W900047517 - MANDINI TAXI RANK TO NONGOMA</p> <p>FROM MANDINI TAXI RANK USE THE OUTWARDS ROUTES AS STATED IN ROUTE 2 ABOVE THEN ALONG R66 BECOMING KING DINIZULU HIGHWAY IN ULUNDI WHICH CHANGES BACK TO R66 AFTER PASSING ULUNDI, THEN IN NONGOMA STILL ALONG THE SAME ROUTE TURN LEFT INTO NONGOMA TAXI RANK.</p> <p>REVERSE ROUTE. FROM NONGOMA TAXI RANK TURN RIGHT INTO R66 THEN PROCEED STRAIGHT TO THE STARTING POINT USING THE SAME FORWARD ROUTE.</p>
12.16	<p>2206WA22071T10047514 - MANDINI TO ESHOWE</p> <p>FROM MANDINI TAXI RANK TURN LEFT INTO ROAD NO.P459 BECOMING WHITE STREET AT ISITHEBE WHICH ALSO CHANGES INTO ROAD NO.P265, PROCEED ALONG AND TURN LEFT AND JOIN R102.TURN LEFT AND PROCEED ALONG R66, TURN LEFT INTO ROAD NO.P323 BECOMING JOHN ROSS HIGHWAY THEN RIGHT INTO OSBORNE ROAD AND INTO A ROAD WHICH LEADS TO ESHOWE TAXI RANK.</p> <p>ALTERNATIVE ROUTE: FROM MANDINI TAXI RANK TURN RIGHT INTO ROAD NO.459 TURN LEFT INTO ROAD NO. 258 PROCEED STRAIGHT AND TURN LEFT INTO R102 THEN DRIVE ALONG AS STATED ABOVE TO THE FINAL DESTINATION.</p> <p>ALTERNATIVELY: DRIVE ALONG ROAD NO.258 AND TURN LEFT INTO N2 FREE WAY THEN LEFT INTO R66 ESHOWE DIRECTION AND PROCEED ALONG R66 THEN LEFT TURN INTO KANGELA ROAD AND LEFT TURN IN TO MANGOSUTHU BUTHELEZI DRIVE AND LEFT INTO OSBORNE ROAD THEN RIGHT INTO A ROAD WHICH LEADS TO ESHOWE TAXI RANK.</p> <p>REVERSE ROUTE: FROM ESHOWE TAXI RANK TURN LEFT INTO MAIN ROAD THEN RIGHT INTO JOHN ROSS HIGHWAY BECOMING ROAD NO.P323 AND THEN DRIVE BACKWARDS USING THE SAME FORWARD ROUTE OR FROM JOHN ROSS HIGHWAY PROCEED INTO OSBORNE ROAD, THEN RIGHT INTO MANGOSUTHU BUTHELEZI DRIVE AND RIGHT INTO KANGELA ROAD THEN RIGHT INTO R66 AND DRIVE BACKWARDS USING THE SAME FORWARD ROUTE.</p>
12.17	<p>2206WA22074410047527 - MANDINI TAXI RANK TO MKUZE TAXI RANK</p> <p>FROM MANDINI TAXI RANK MAKE USE OF OUTWARDS ROUTES AS DETAILED IN ROUTES 8 & 9 ABOVE, THEN ALONG R102 PROCEED ALONG AS STATED IN ROUTE 14 ABOVE AND ARRIVE AT MKUZE TAXI RANK.</p>
12.18	<p>2206WA22076I10047489 - MANDINI TAXI RANK TO ULUNDI TAXI RANK</p> <p>FROM MANDINI TAXI RANK USE THE OUTWARD ROUTES AS STATED IN ROUTE 2 ABOVE THEN ALONG R66/ R34 BECOMING R66 WHICH CHANGES INTO KING DINIZULU HIGHWAY IN ULUNDI TURN RIGHT INTO PRINCESS MAGOGO STREET THEN LEFT INTO ULUNDI TAXI RANK.</p> <p>REVERSE ROUTE. FROM ULUNDI TAXI RANK TURN RIGHT INTO PRINCESS MAGOGO STREET THEN LEFT INTO KING DINIZULU HIGHWAY BECOMING R66 THEN DRIVE BACKWARDS ALONG THE SAME FORWARD ROUTE.</p>
12.19	<p>2206WA2207XJ10047520 - MANDINI TAXI RANK TO EMPANGENI TAXI RANK</p> <p>FROM MANDINI TAXI RANK TO EMPANGENI TAXI RANK, TURN RIGHT FROM MANDINI ROBOT, TURN LEFT INTO R102 (N2), TURN RIGHT USING TANNER ROAD TO EMPANGENI TAXI RANK DROP OFF AND PICK UP AT THE RANK, BACK TO MANDINI USING THE SAME ROUTE</p>
12.20	<p>2206WA2209QT00047515 - UNIVERSITY PARK TO REKENS/ISITHEBE, SUNDUMBILI TO ISITHEBE INDUSTRIAL AREA</p> <p>FROM MANDINI TAXI RANK DRIVE ALONG AS DETAILED IN ROUTE 2 ABOVE THEN AT ISITHEBE TURN LEFT INTO BLUE STREET THEN GO ALONG GREEN STREET THEN DRIVE ALONG ALL THE MAIN STREETS SUCH AS YELLOW STREET , BROWN STREET, ORANGE STREET AND RED STREET.</p> <p>RETURN ROUTE FROM AGREED UPON PICK-UP POINTS IN ISITHEBE INDUSTRIAL AREA DRIVE ALONG ALL MAIN STREETS BACK TO THE STARTING POINT USING THE SAME FORWARD ROUTE.</p>
12.21	<p>KZNNRCBC601NS110596 - MANDENI TO REDHILL</p> <p>FROM MANDENI TAXI RANK LEFT TO P459, RIGHT TO NCONJANE ROAD, RIGHT TO MAFUNDA ROAD, LEFT TO BAMBANANI ROAD, LEFT TO INSIMBA ROAD, LEFT TO IMVUBU ROAD, RIGHT TO ROAD 55, LEFT TO NEMBE ROAD, INTO P459, RIGHT TO MANDENI TAXI RANK.</p> <p>NOTE: TO ALL ROADS THAT HAVE BEEN MENTIONED ABOVE ARE LOCAL OPERATION, THERE IS PICKING AND SETTING DOWN OF PASSENGERS UNTIL REACHING MANDENI TAXI RANK.</p>

**transport**

Department:

Transport

Province of KwaZulu-Natal

GAZETTE

LGKZNG52-2023-MAR

REGION: ALL

- | | |
|-------|--|
| 12.22 | SUNDUMBILI TO ISITHEBE INDUSTRIAL AREA - NULL EXISTING AUTHORITY IN THE CURRENT ROUTE NETWORK ROUTE 10 UNIVERSITY PARK TO REKENS/ ISITHEBE. SUNDUMBILI TO ISITHEBE INDUSTRIAL AREA FROM MANDINI TAXI RANK DRIVE ALONG AS DETAILED IN ROUTE 2 ABOVE THEN AT ISITHEBE TURN LEFT INTO BLUE STREET THEN GO ALONG GREEN STREET THEN DRIVE ALONG ALL THE MAIN STREETS SUCH AS YELLOW STREET , BROWN STREET, ORANGE STREET AND RED STREET.REVERSE ROUTE.FROM AGREED UPON PICK-UP POINTS IN ISITHEBE INDUSTRIAL AREA DRIVE ALONG ALL MAIN STREETS BACK TO THE STARTING POINT USING THE SAME FORWARD ROUTE. |
|-------|--|



transport

Department:
Transport
Province of KwaZulu-Natal

GAZETTE

LGKZNG52-2023-MAR

REGION: ALL

1) Application Number: APP0152093	2) Gazette Number: LGKZNG52-2023-MAR
3) Applicant: JJ MFABA ID NO. 5612160826084 Association: MANDINI-SUNDUMBILI AND TUGELA TAXI O.A	4) Applicant Address: NOYAKA AREA MANDENI 4491
5) Existing Licence Holder: NOT APPLICABLE ID NO. NOT APPLICABLE	6) Existing Licence Holder Address: NOT APPLICABLE
7) Type of application: NEW OPERATING LICENCE	8) Operating Licence Number: NOTAVAILABLE
9) Vehicle Type: MINIBUS	10) 1 X 15 (SEATED) + 0 (STANDING)
11) Region: ILEMBE	
12.1	196RCN8500T508 - MANDINI TO OTHINI FROM MANDENI TAXI RANK TURNS LEFT TO P 459, RIGHT TO UNNAMED ROAD, UNTIL REACHING KHENANA, AND RETURN ON THE UNNAMED ROAD, LEFT TO P459 AND THEN TURN RIGHT AND IMMEDIATE LEFT TO MANDENI TAXI RANK. NOTE: TO ALL ROADS THAT HAVE BEEN MENTIONED ABOVE ARE LOCAL OPERATION, THERE IS PICKING AND SETTING DOWN OF PASSENGERS UNTIL REACHING MANDENI TAXI RANK.
12.2	196RCN8500T516 - MANDINI TO VUTHA FROM MANDENI TAXI RANK LEFT TO P 459, LEFT TO UNNAMED ROAD AND RETURN ON AN UNNAMED ROAD, TURN RIGHT TO P459 PASS ISITHEBE CLINIC, PASS NYONI UNTIL REACHING VUTHA AND RETURN BACK WITH P459 TO MANDENI TAXI RANK. NOTE: TO ALL ROADS THAT HAVE BEEN MENTIONED ABOVE ARE LOCAL OPERATION, THERE IS PICKING AND SETTING DOWN OF PASSENGERS UNTIL REACHING MANDENI TAXI RANK.
12.3	196RCN8500T532 - MANDENI TO KWATASI FROM MANDENI TAXI RANK RIGHT TO P459, AND RIGHT TO ROAD 258, RIGHT TO UNNAMED ROAD AND REACH INDIAN VILLAGE, RETURN TO UNNAMED ROAD LEFT TO P458 LEFT TO P569 AND RETURN TO MANDENI TAXI RANK ON THE SAME ROUTE. NOTE: TO ALL ROADS THAT HAVE BEEN MENTIONED ABOVE ARE LOCAL OPERATION, THERE IS PICKING AND SETTING DOWN OF PASSENGERS UNTIL REACHING MANDENI TAXI RANK.
12.4	196RCN8500T540 - MANDINI TO PMB/MSUNDUZI FROM MANDENI TAXI RANK LEFT TO P459, LEFT TO BROXWN STREET, RIGHT TO YELLOW STREET RIGHT TO UNNAMED ROAD PASS UMSUNDUZI RIVER AND RETURN TO UNNAMED STREET, TO YELLOW STREET RIGHT TO GREEN STREET, RIGHT TO P459 INTO MANDENI TAXI RANK. NOTE: TO ALL ROADS THAT HAVE BEEN MENTIONED ABOVE ARE LOCAL OPERATION, THERE IS PICKING AND SETTING DOWN OF PASSENGERS UNTIL REACHING MANDENI TAXI RANK.
12.5	196RCN8500T548 - MANDINI TO MASOMONCO FROM MANDENI TAXI RANK LEFT TO P459, LEFT TO MASOMONCO ROAD, PASS ZITHULELE STORE RIGHT TO P459 AND RIGHT TO MANDENI TAXI RANK. NOTE: TO ALL ROADS THAT HAVE BEEN MENTIONED ABOVE ARE LOCAL OPERATION, THERE IS PICKING AND SETTING DOWN OF PASSENGERS UNTIL REACHING MANDENI TAXI RANK.
12.6	196RCN8500T564 - MANDINI TO WHITE CITY FROM MANDENI TAXI RANK LEFT TO P459 LEFT TO LNKONJANE ROAD, RIGHT TO MAFUNDA ROAD, LEFT TO NEMBE ROAD, RIGHT TO PHUMULA ROAD, RIGHT TO MALANDELA ROAD INTO P459 AND TURN RIGHT TO MANDENI TAXI RANK. NOTE: TO ALL ROADS THAT HAVE BEEN MENTIONED ABOVE ARE LOCAL OPERATION, THERE IS PICKING AND SETTING DOWN OF PASSENGERS UNTIL REACHING MANDENI TAXI RANK.
12.7	196RCN8500T572 - MANDINI TO CHAPPIES FROM MANDENI TAXI RANK LEFT TO P459, LEFT TO NKKONJANE ROAD, RIGHT TO MAFUNDA ROAD, LEFT TO NEMBE ROAD, LEFT TO MASAKHANE ROAD LEFT TO ROAD R116, LEFT TO, GCUMASHE ROAD, RIGHT TO INTSHE ROAD, RIGHT TO MABHENGWANE ROAD, LEFT TO MASAKHANE ROAD, LEFT TO ROAD 92, RIGHT TO EKUTHULENI ROAD. LEFT TO MASAKHANE ROAD, INTO P459 AND RIGHT TO MANDENI TAXI RANK NOTE: TO ALL ROADS THAT HAVE BEEN MENTIONED ABOVE ARE LOCAL OPERATION, THERE IS PICKING AND SETTING DOWN OF PASSENGERS UNTIL REACHING MANDENI TAXI RANK.
12.8	196RCN8500T596 - MANDINI TO IRELAND STREET FROM MANDENI TAXI RANK LEFT TO P459 LEFT TO NKKONJANE STREET, RIGHT TO MAFUNDA STREET, LEFT TO BAMBANANI STREET, RIGHT TO SALVESH ROAD, LEFT TO UMVEVE, RIGHT TO IMBILA ROAD, LEFT TO SIYAKHULA ROAD, RIGHT TO ROAD 67, RIGHT TO NDUMO ROAD, LEFT TO ROAD 61, LEFT TO PHUMULA ROAD AND RETURN ON THE SAME ROUTE TO MANDENI TAXI RANK. NOTE: TO ALL ROADS THAT HAVE BEEN MENTIONED ABOVE ARE LOCAL OPERATION, THERE IS PICKING AND SETTING DOWN OF PASSENGERS UNTIL REACHING MANDENI TAXI RANK.
12.9	21004R2206LS00053101 - CHARTER SERVICE FROM MANDINI TAXI RANK TO POINT WITHIN PROVINCE OF KZN ONLY. NO PICKING UP OR SETTING DOWN OF PASSENGERS EN ROUTE.
12.10	2206WA1205GJ10047523 - MANDINI TO STANGER FROM MANDINI TAXI RANK MAKE USE OF OUTWARD ROUTES AS DETAILED IN ROUTE 1 ABOVE THEN AT AN INTERSECTION OF R102 AND BLYTHDALE BEACH IN STANGER TURN RIGHT INTO LINK STREET AND RIGHT AGAIN JOINING BALCOMB STREET THEN LEFT INTO STANGER TAXI RANK. RETURN USING THE SAME ROUTE
12.11	2206WA2100DX10047487 - MANDINI TAXI RANK TO MELMOTH TAXI RANK FROM MANDINI TAXI RANK USE THE OUTWARD ROUTES AS STATED IN ROUTE 2 ABOVE THEN ALONG R66/ R34 MELMOTH BECOMING PIET RETIEF STREET TURN RIGHT INTO VICTORIA STREET AND THEN TURN LEFT INTO MELMOTH TAXI RANK. FROM MELMOTH TAXI RANK TURN RIGHT INTO VICTORIA STREET AND LEFT INTO PIET RETIEF STREET BECOMING R66 PROCEED ALONG BACKWARDS TO THE STARTING POINT USING THE SAME FORWARD ROUTE.
12.12	2206WA2202H110047518 - MANDINI TO EMPANGENI FROM MANDINI TAXI RANK EITHER DRIVE ALONG ROAD NO.P459 THEN JOIN ROAD NO.258 TOWARDS R102 NORTHWARDS OR DRIVE ALONG ROAD NO.P459 BECOMING WHITE STREET AT ISITHEBE AND PROCEED ALONG AS DETAILED ABOVE IN ROUTE 2 TOWARDS R102,AT EMPANGENI R102 BECOMES GRANTHAM HIGHWAY THEN TURN RIGHT TOWARDS FOURTH AVENUE CIRCLE THEN LEFT AND DRIVE ALONG TANNER ROAD THEN RIGHT INTO A DRIVE-WAY WHICH LEADS TO EMPANGENI TAXI RANK A AND FINALLY LEFT INTO A LONG DISTANCE TAXI RANK. REVERSE ROUTE. FROM EMPANGENI TAXI RANK JOIN TANNER ROAD THEN TURN LEFT AND DRIVE INTO FOURTH AVENUE CIRCLE AND PROCEED ALONG R102, USE THE SAME FORWARD ROUTE TO DRIVE BACK TO THE STARTING POINT.



transport

Department:
Transport
Province of KwaZulu-Natal

GAZETTE

LGKZNG52-2023-MAR

REGION: ALL

12.13	<p>2206WA2206LS10047529 - MANDINI TAXI RANK TO DURBAN TAXI RANK</p> <p>FROM MANDINI TAXI RANK PROCEED ALONG AN OUTWARD ROAD FROM THE RANK THEN TURN RIGHT INTO ROAD NO.P459, DRIVE ALONG THEN TURN LEFT INTO ROAD NO.258 THEN PROCEED ONTO AN ON RAMP TO R102, TURN LEFT SOUTHWARDS ALONG R102, AT STANGER, TURN LEFT INTO BLYTHDALE BEACH DRIVE ALONG R74 AND THEN JOIN INTO N2 FREEWAY, PROCEED ALONG N2 FREEWAY AND TURN LEFT AT UMHLENGA INTO M41 LEFT INTO M4, THEN PROCEED TOWARDS THE CITY CENTRE ALONG M4 AND TURN RIGHT INTO M17W ARGYLE ROAD THEN LEFT INTO R102 UMGENI ROAD, PROCEED ALONG AND TURN RIGHT INTO LEOPOLD STREET THEN LEFT MARKET ROAD AND THEN JOIN WILLIAMS ROAD, TURN RIGHT INTO SMITH STREET THEN RIGHT INTO WARWICK AVENUE, RIGHT INTO ALICE STREET AND THEN LEFT INTO ALBERT STREET AND PARK ON THE RIGHT INTO THE TEACHER'S CENTRE TAXI RANK.</p> <p>ALTERNATIVE ROUTE FROM MANDINI TAXI RANK PROCEED AS STATED ABOVE IN ROUTE 1, ALONG ROAD NO.258 TURN RIGHT INTO N2 FREEWAY DRIVE ALONG AND AT E.B. CLOETE JUNCTION TURN LEFT INTO N3 TOWARDS EAST THEN JOIN OLD DUTCH ROAD BECOMING ALICE STREET THEN RIGHT INTO MARKET ROAD PROCEED ALONG AND DROP OFF PASSENGERS AT BEREIA STATION THEN PROCEED ALONG WILLIAMS ROAD AND TURN RIGHT INTO SMIT STREET AND PROCEED AS STATED ABOVE TO THE FINAL DESTINATION.</p> <p>RETURN ROUTE FROM TEACHER'S CENTRE TAXI RANK EITHER RIGHT INTO UMGENI ROAD TURN RIGHT INTO LEOPOLD STREET AND JOIN CANONGATE ROAD THEN PROCEED STRAIGHT INTO N3 FREEWAY AND DRIVE BACKWARDS USING THE SAME FORWARD ROUTE AS STATED ABOVE OR DRIVE ALONG UMGENI ROAD THEN PROCEED AS STATED IN THE FORWARD ROUTE ABOVE.</p>
12.14	<p>2206WA2206W900047516 - MANDINI TAXI RANK TO MTUBATUBA TAXI RANK</p> <p>FROM MANDINI TAXI RANK USE THE OUTWARD ROUTES MENTIONED IN ROUTE 2 ABOVE THEN ALONG ROAD NO. 258 TURN LEFT AND PROCEED ALONG N2 FREE WAY, DRIVE ALONG N2 AND AFTER PASSING KWAMSANE TOWNSHIP TURN RIGHT INTO ROAD NO.P237/ R618 PROCEED ALONG THEN TURN LEFT INTO RIVERVIEW ROAD AND THEN RIGHT INTO INYATHI ROAD RIGHT AGAIN INTO INKOSI MTUBATUBA ROAD THEN PROCEED STRAIGHT TO THE TAXI RANK.</p> <p>RETURN ROUTE FROM MTUBATUBA TAXI RANK DRIVE ALONG INKOSI MTUBATUBA ROAD THE TURN LEFT INTO INYATHI ROAD AND THEN DRIVE BACKWARDS USING THE SAME FORWARD ROUTE.</p>
12.15	<p>2206WA2206W900047517 - MANDINI TAXI RANK TO NONGOMA</p> <p>FROM MANDINI TAXI RANK USE THE OUTWARDS ROUTES AS STATED IN ROUTE 2 ABOVE THEN ALONG R66 BECOMING KING DINIZULU HIGHWAY IN ULUNDI WHICH CHANGES BACK TO R66 AFTER PASSING ULUNDI, THEN IN NONGOMA STILL ALONG THE SAME ROUTE TURN LEFT INTO NONGOMA TAXI RANK.</p> <p>REVERSE ROUTE. FROM NONGOMA TAXI RANK TURN RIGHT INTO R66 THEN PROCEED STRAIGHT TO THE STARTING POINT USING THE SAME FORWARD ROUTE.</p>
12.16	<p>2206WA22071T10047514 - MANDINI TO ESHOWE</p> <p>FROM MANDINI TAXI RANK TURN LEFT INTO ROAD NO.P459 BECOMING WHITE STREET AT ISITHEBE WHICH ALSO CHANGES INTO ROAD NO.P265, PROCEED ALONG AND TURN LEFT AND JOIN R102, TURN LEFT AND PROCEED ALONG R66, TURN LEFT INTO ROAD NO.P323 BECOMING JOHN ROSS HIGHWAY THEN RIGHT INTO OSBORNE ROAD AND INTO A ROAD WHICH LEADS TO ESHOWE TAXI RANK.</p> <p>ALTERNATIVE ROUTE: FROM MANDINI TAXI RANK TURN RIGHT INTO ROAD NO.459 TURN LEFT INTO ROAD NO. 258 PROCEED STRAIGHT AND TURN LEFT INTO R102 THEN DRIVE ALONG AS STATED ABOVE TO THE FINAL DESTINATION.</p> <p>ALTERNATIVELY: DRIVE ALONG ROAD NO.258 AND TURN LEFT INTO N2 FREE WAY THEN LEFT INTO R66 ESHOWE DIRECTION AND PROCEED ALONG R66 THEN LEFT TURN INTO KANGELA ROAD AND LEFT TURN INTO MANGOSUTHU BUTHELEZI DRIVE AND LEFT INTO OSBORNE ROAD THEN RIGHT INTO A ROAD WHICH LEADS TO ESHOWE TAXI RANK.</p> <p>REVERSE ROUTE: FROM ESHOWE TAXI RANK TURN LEFT INTO MAIN ROAD THEN RIGHT INTO JOHN ROSS HIGHWAY BECOMING ROAD NO.P323 AND THEN DRIVE BACKWARDS USING THE SAME FORWARD ROUTE OR FROM JOHN ROSS HIGHWAY PROCEED INTO OSBORNE ROAD, THEN RIGHT INTO MANGOSUTHU BUTHELEZI DRIVE AND RIGHT INTO KANGELA ROAD THEN RIGHT INTO R66 AND DRIVE BACKWARDS USING THE SAME FORWARD ROUTE.</p>
12.17	<p>2206WA22074410047527 - MANDINI TAXI RANK TO MKUZE TAXI RANK</p> <p>FROM MANDINI TAXI RANK MAKE USE OF OUTWARDS ROUTES AS DETAILED IN ROUTES 8 & 9 ABOVE, THEN ALONG R102 PROCEED ALONG AS STATED IN ROUTE 14 ABOVE AND ARRIVE AT MKUZE TAXI RANK.</p>
12.18	<p>2206WA22076I10047489 - MANDINI TAXI RANK TO ULUNDI TAXI RANK</p> <p>FROM MANDINI TAXI RANK USE THE OUTWARD ROUTES AS STATED IN ROUTE 2 ABOVE THEN ALONG R66/ R34 BECOMING R66 WHICH CHANGES INTO KING DINIZULU HIGHWAY IN ULUNDI TURN RIGHT INTO PRINCESS MAGOGO STREET THEN LEFT INTO ULUNDI TAXI RANK.</p> <p>REVERSE ROUTE. FROM ULUNDI TAXI RANK TURN RIGHT INTO PRINCESS MAGOGO STREET THEN LEFT INTO KING DINIZULU HIGHWAY BECOMING R66 THEN DRIVE BACKWARDS ALONG THE SAME FORWARD ROUTE.</p>
12.19	<p>2206WA2207XJ10047520 - MANDINI TAXI RANK TO EMPANGENI TAXI RANK</p> <p>FROM MANDINI TAXI RANK TO EMPANGENI TAXI RANK, TURN RIGHT FROM MANDINI ROBOT, TURN LEFT INTO R102 (N2), TURN RIGHT USING TANNER ROAD TO EMPANGENI TAXI RANK DROP OFF AND PICK UP AT THE RANK, BACK TO MANDINI USING THE SAME ROUTE</p>
12.20	<p>2206WA2209QT00047515 - UNIVERSITY PARK TO REKENS/ISITHEBE, SUNDUMBILI TO ISITHEBE INDUSTRIAL AREA</p> <p>FROM MANDINI TAXI RANK DRIVE ALONG AS DETAILED IN ROUTE 2 ABOVE THEN AT ISITHEBE TURN LEFT INTO BLUE STREET THEN GO ALONG GREEN STREET THEN DRIVE ALONG ALL THE MAIN STREETS SUCH AS YELLOW STREET, BROWN STREET, ORANGE STREET AND RED STREET.</p> <p>RETURN ROUTE FROM AGREED UPON PICK-UP POINTS IN ISITHEBE INDUSTRIAL AREA DRIVE ALONG ALL MAIN STREETS BACK TO THE STARTING POINT USING THE SAME FORWARD ROUTE.</p>
12.21	<p>KZNNRCBC601NS110596 - MANDENI TO REDHILL</p> <p>FROM MANDENI TAXI RANK LEFT TO P459, RIGHT TO NCONJANE ROAD, RIGHT TO MAFUNDA ROAD, LEFT TO BAMBANANI ROAD, LEFT TO INSIMBA ROAD, LEFT TO IMVUBU ROAD, RIGHT TO ROAD 55, LEFT TO NEMBE ROAD, INTO P459, RIGHT TO MANDENI TAXI RANK.</p> <p>NOTE: TO ALL ROADS THAT HAVE BEEN MENTIONED ABOVE ARE LOCAL OPERATION, THERE IS PICKING AND SETTING DOWN OF PASSENGERS UNTIL REACHING MANDENI TAXI RANK.</p>

**transport**

Department:
Transport
Province of KwaZulu-Natal

GAZETTE**LGKZNG52-2023-MAR****REGION: ALL**

- | | |
|--------------|--|
| 12.22 | SUNDUMBILI TO ISITHEBE INDUSTRIAL AREA - NULL EXISTING AUTHORITY IN THE CURRENT ROUTE NETWORK ROUTE 10 UNIVERSITY PARK TO REKENS/ ISITHEBE. SUNDUMBILI TO ISITHEBE INDUSTRIAL AREA FROM MANDINI TAXI RANK DRIVE ALONG AS DETAILED IN ROUTE 2 ABOVE THEN AT ISITHEBE TURN LEFT INTO BLUE STREET THEN GO ALONG GREEN STREET THEN DRIVE ALONG ALL THE MAIN STREETS SUCH AS YELLOW STREET , BROWN STREET, ORANGE STREET AND RED STREET.REVERSE ROUTE.FROM AGREED UPON PICK-UP POINTS IN ISITHEBE INDUSTRIAL AREA DRIVE ALONG ALL MAIN STREETS BACK TO THE STARTING POINT USING THE SAME FORWARD ROUTE. |
|--------------|--|



transport

Department:
Transport
Province of KwaZulu-Natal

GAZETTE

LGKZNG52-2023-MAR

REGION: ALL

1) Application Number: APP0152094	2) Gazette Number: LGKZNG52-2023-MAR
3) Applicant: JJ MFABA ID NO. 5612160826084 Association: MANDINI-SUNDUMBILI AND TUGELA TAXI O.A	4) Applicant Address: NOYAKA AREA MANDENI 4491
5) Existing Licence Holder: NOT APPLICABLE ID NO. NOT APPLICABLE	6) Existing Licence Holder Address: NOT APPLICABLE
7) Type of application: NEW OPERATING LICENCE	8) Operating Licence Number: NOTAVAILABLE
9) Vehicle Type: MINIBUS	10) 1 X 13 (SEATED) + 0 (STANDING)
11) Region: ILEMBE	
12.1	196RCN8500T508 - MANDINI TO OTHINI FROM MANDENI TAXI RANK TURNS LEFT TO P 459, RIGHT TO UNNAMED ROAD, UNTIL REACHING KHENANA, AND RETURN ON THE UNNAMED ROAD, LEFT TO P459 AND THEN TURN RIGHT AND IMMEDIATE LEFT TO MANDENI TAXI RANK. NOTE: TO ALL ROADS THAT HAVE BEEN MENTIONED ABOVE ARE LOCAL OPERATION, THERE IS PICKING AND SETTING DOWN OF PASSENGERS UNTIL REACHING MANDENI TAXI RANK.
12.2	196RCN8500T516 - MANDINI TO VUTHA FROM MANDENI TAXI RANK LEFT TO P 459, LEFT TO UNNAMED ROAD AND RETURN ON AN UNNAMED ROAD, TURN RIGHT TO P459 PASS ISITHEBE CLINIC. PASS NYONI UNTIL REACHING VUTHA AND RETURN BACK WITH P459 TO MANDENI TAXI RANK. NOTE: TO ALL ROADS THAT HAVE BEEN MENTIONED ABOVE ARE LOCAL OPERATION, THERE IS PICKING AND SETTING DOWN OF PASSENGERS UNTIL REACHING MANDENI TAXI RANK.
12.3	196RCN8500T532 - MANDENI TO KWATASI FROM MANDENI TAXI RANK RIGHT TO P459, AND RIGHT TO ROAD 258, RIGHT TO UNNAMED ROAD AND REACH INDIAN VILLAGE, RETURN TO UNNAMED ROAD LEFT TO P458 LEFT TO P569 AND RETURN TO MANDENI TAXI RANK ON THE SAME ROUTE. NOTE: TO ALL ROADS THAT HAVE BEEN MENTIONED ABOVE ARE LOCAL OPERATION, THERE IS PICKING AND SETTING DOWN OF PASSENGERS UNTIL REACHING MANDENI TAXI RANK.
12.4	196RCN8500T540 - MANDINI TO PMB/MSUNDUZI FROM MANDENI TAXI RANK LEFT TO P459, LEFT TO BROXWN STREET, RIGHT TO YELLOW STREET RIGHT TO UNNAMED ROAD PASS UMSUNDUZI RIVER AND RETURN TO UNNAMED STREET, TO YELLOW STREET RIGHT TO GREEN STREET, RIGHT TO P459 INTO MANDENI TAXI RANK. NOTE: TO ALL ROADS THAT HAVE BEEN MENTIONED ABOVE ARE LOCAL OPERATION, THERE IS PICKING AND SETTING DOWN OF PASSENGERS UNTIL REACHING MANDENI TAXI RANK.
12.5	196RCN8500T548 - MANDINI TO MASOMONCO FROM MANDENI TAXI RANK LEFT TO P459, LEFT TO MASOMONCO ROAD, PASS ZITHULELE STORE RIGHT TO P459 AND RIGHT TO MANDENI TAXI RANK. NOTE: TO ALL ROADS THAT HAVE BEEN MENTIONED ABOVE ARE LOCAL OPERATION, THERE IS PICKING AND SETTING DOWN OF PASSENGERS UNTIL REACHING MANDENI TAXI RANK.
12.6	196RCN8500T564 - MANDINI TO WHITE CITY FROM MANDENI TAXI RANK LEFT TO P459 LEFT TO LNKONJANE ROAD, RIGHT TO MAFUNDA ROAD, LEFT TO NEMBE ROAD, RIGHT TO PHUMULA ROAD, RIGHT TO MALANDELA ROAD INTO P459 AND TURN RIGHT TO MANDENI TAXI RANK. NOTE: TO ALL ROADS THAT HAVE BEEN MENTIONED ABOVE ARE LOCAL OPERATION, THERE IS PICKING AND SETTING DOWN OF PASSENGERS UNTIL REACHING MANDENI TAXI RANK.
12.7	196RCN8500T572 - MANDINI TO CHAPPIES FROM MANDENI TAXI RANK LEFT TO P459, LEFT TO NKKONJANE ROAD, RIGHT TO MAFUNDA ROAD, LEFT TO NEMBE ROAD, LEFT TO MASAKHANE ROAD LEFT TO ROAD R116, LEFT TO, GCUMASHE ROAD, RIGHT TO INTSHE ROAD, RIGHT TO MABHENGWANE ROAD, LEFT TO MASAKHANE ROAD, LEFT TO ROAD 92, RIGHT TO EKUTHULENI ROAD. LEFT TO MASAKHANE ROAD, INTO P459 AND RIGHT TO MANDENI TAXI RANK NOTE: TO ALL ROADS THAT HAVE BEEN MENTIONED ABOVE ARE LOCAL OPERATION, THERE IS PICKING AND SETTING DOWN OF PASSENGERS UNTIL REACHING MANDENI TAXI RANK.
12.8	196RCN8500T596 - MANDINI TO IRELAND STREET FROM MANDENI TAXI RANK LEFT TO P459 LEFT TO NKKONJANE STREET, RIGHT TO MAFUNDA STREET, LEFT TO BAMBANANI STREET, RIGHT TO SALVESH ROAD, LEFT TO UMVEVE, RIGHT TO IMBILA ROAD, LEFT TO SIYAKHULA ROAD, RIGHT TO ROAD 67, RIGHT TO NDUMO ROAD, LEFT TO ROAD 61, LEFT TO PHUMULA ROAD AND RETURN ON THE SAME ROUTE TO MANDENI TAXI RANK. NOTE: TO ALL ROADS THAT HAVE BEEN MENTIONED ABOVE ARE LOCAL OPERATION, THERE IS PICKING AND SETTING DOWN OF PASSENGERS UNTIL REACHING MANDENI TAXI RANK.
12.9	21004R2206LS00053101 - CHARTER SERVICE FROM MANDINI TAXI RANK TO POINT WITHIN PROVINCE OF KZN ONLY. NO PICKING UP OR SETTING DOWN OF PASSENGERS EN ROUTE.
12.10	2206WA1205GJ10047523 - MANDINI TO STANGER FROM MANDINI TAXI RANK MAKE USE OF OUTWARD ROUTES AS DETAILED IN ROUTE 1 ABOVE THEN AT AN INTERSECTION OF R102 AND BLYTHDALE BEACH IN STANGER TURN RIGHT INTO LINK STREET AND RIGHT AGAIN JOINING BALCOMB STREET THEN LEFT INTO STANGER TAXI RANK. RETURN USING THE SAME ROUTE
12.11	2206WA2100DX10047487 - MANDINI TAXI RANK TO MELMOTH TAXI RANK FROM MANDINI TAXI RANK USE THE OUTWARD ROUTES AS STATED IN ROUTE 2 ABOVE THEN ALONG R66/ R34 MELMOTH BECOMING PIET RETIEF STREET TURN RIGHT INTO VICTORIA STREET AND THEN TURN LEFT INTO MELMOTH TAXI RANK. FROM MELMOTH TAXI RANK TURN RIGHT INTO VICTORIA STREET AND LEFT INTO PIET RETIEF STREET BECOMING R66 PROCEED ALONG BACKWARDS TO THE STARTING POINT USING THE SAME FORWARD ROUTE.
12.12	2206WA2202H110047518 - MANDINI TO EMPANGENI FROM MANDINI TAXI RANK EITHER DRIVE ALONG ROAD NO.P459 THEN JOIN ROAD NO.258 TOWARDS R102 NORTHWARDS OR DRIVE ALONG ROAD NO.P459 BECOMING WHITE STREET AT ISITHEBE AND PROCEED ALONG AS DETAILED ABOVE IN ROUTE 2 TOWARDS R102,AT EMPANGENI R102 BECOMES GRANTHAM HIGHWAY THEN TURN RIGHT TOWARDS FOURTH AVENUE CIRCLE THEN LEFT AND DRIVE ALONG TANNER ROAD THEN RIGHT INTO A DRIVE-WAY WHICH LEADS TO EMPANGENI TAXI RANK A AND FINALLY LEFT INTO A LONG DISTANCE TAXI RANK. REVERSE ROUTE. FROM EMPANGENI TAXI RANK JOIN TANNER ROAD THEN TURN LEFT AND DRIVE INTO FOURTH AVENUE CIRCLE AND PROCEED ALONG R102, USE THE SAME FORWARD ROUTE TO DRIVE BACK TO THE STARTING POINT.



transport

Department:
Transport
Province of KwaZulu-Natal

GAZETTE

LGKZNG52-2023-MAR

REGION: ALL

12.13	<p>2206WA2206LS10047529 - MANDINI TAXI RANK TO DURBAN TAXI RANK</p> <p>FROM MANDINI TAXI RANK PROCEED ALONG AN OUTWARD ROAD FROM THE RANK THEN TURN RIGHT INTO ROAD NO.P459, DRIVE ALONG THEN TURN LEFT INTO ROAD NO.258 THEN PROCEED ONTO AN ON RAMP TO R102, TURN LEFT SOUTHWARDS ALONG R102, AT STANGER, TURN LEFT INTO BLYTHDALE BEACH DRIVE ALONG R74 AND THEN JOIN INTO N2 FREEWAY, PROCEED ALONG N2 FREEWAY AND TURN LEFT AT UMHLENGA INTO M41 LEFT INTO M4, THEN PROCEED TOWARDS THE CITY CENTRE ALONG M4 AND TURN RIGHT INTO M17W ARGYLE ROAD THEN LEFT INTO R102 UMGENI ROAD, PROCEED ALONG AND TURN RIGHT INTO LEOPOLD STREET THEN LEFT MARKET ROAD AND THEN JOIN WILLIAMS ROAD, TURN RIGHT INTO SMITH STREET THEN RIGHT INTO WARWICK AVENUE, RIGHT INTO ALICE STREET AND THEN LEFT INTO ALBERT STREET AND PARK ON THE RIGHT INTO THE TEACHER'S CENTRE TAXI RANK.</p> <p>ALTERNATIVE ROUTE</p> <p>FROM MANDINI TAXI RANK PROCEED AS STATED ABOVE IN ROUTE 1, ALONG ROAD NO.258 TURN RIGHT INTO N2 FREEWAY DRIVE ALONG AND AT E.B. CLOETE JUNCTION TURN LEFT INTO N3 TOWARDS EAST THEN JOIN OLD DUTCH ROAD BECOMING ALICE STREET THEN RIGHT INTO MARKET ROAD PROCEED ALONG AND DROP OFF PASSENGERS AT BEREIA STATION THEN PROCEED ALONG WILLIAMS ROAD AND TURN RIGHT INTO SMIT STREET AND PROCEED AS STATED ABOVE TO THE FINAL DESTINATION.</p> <p>RETURN ROUTE</p> <p>FROM TEACHER'S CENTRE TAXI RANK EITHER RIGHT INTO UMGENI ROAD TURN RIGHT INTO LEOPOLD STREET AND JOIN CANONGATE ROAD THEN PROCEED STRAIGHT INTO N3 FREEWAY AND DRIVE BACKWARDS USING THE SAME FORWARD ROUTE AS STATED ABOVE OR DRIVE ALONG UMGENI ROAD THEN PROCEED AS STATED IN THE FORWARD ROUTE ABOVE.</p>
12.14	<p>2206WA2206W900047516 - MANDINI TAXI RANK TO MTUBATUBA TAXI RANK</p> <p>FROM MANDINI TAXI RANK USE THE OUTWARD ROUTES MENTIONED IN ROUTE 2 ABOVE THEN ALONG ROAD NO. 258 TURN LEFT AND PROCEED ALONG N2 FREE WAY, DRIVE ALONG N2 AND AFTER PASSING KWAMSANE TOWNSHIP TURN RIGHT INTO ROAD NO.P237/ R618 PROCEED ALONG THEN TURN LEFT INTO RIVERVIEW ROAD AND THEN RIGHT INTO INYATHI ROAD RIGHT AGAIN INTO INKOSI MTUBATUBA ROAD THEN PROCEED STRAIGHT TO THE TAXI RANK.</p> <p>RETURN ROUTE</p> <p>FROM MTUBATUBA TAXI RANK DRIVE ALONG INKOSI MTUBATUBA ROAD THE TURN LEFT INTO INYATHI ROAD AND THEN DRIVE BACKWARDS USING THE SAME FORWARD ROUTE.</p>
12.15	<p>2206WA2206W900047517 - MANDINI TAXI RANK TO NONGOMA</p> <p>FROM MANDINI TAXI RANK USE THE OUTWARDS ROUTES AS STATED IN ROUTE 2 ABOVE THEN ALONG R66 BECOMING KING DINIZULU HIGHWAY IN ULUNDI WHICH CHANGES BACK TO R66 AFTER PASSING ULUNDI, THEN IN NONGOMA STILL ALONG THE SAME ROUTE TURN LEFT INTO NONGOMA TAXI RANK.</p> <p>REVERSE ROUTE.</p> <p>FROM NONGOMA TAXI RANK TURN RIGHT INTO R66 THEN PROCEED STRAIGHT TO THE STARTING POINT USING THE SAME FORWARD ROUTE.</p>
12.16	<p>2206WA22071T10047514 - MANDINI TO ESHOWE</p> <p>FROM MANDINI TAXI RANK TURN LEFT INTO ROAD NO.P459 BECOMING WHITE STREET AT ISITHEBE WHICH ALSO CHANGES INTO ROAD NO.P265, PROCEED ALONG AND TURN LEFT AND JOIN R102, TURN LEFT AND PROCEED ALONG R66, TURN LEFT INTO ROAD NO.P323 BECOMING JOHN ROSS HIGHWAY THEN RIGHT INTO OSBORNE ROAD AND INTO A ROAD WHICH LEADS TO ESHOWE TAXI RANK.</p> <p>ALTERNATIVE ROUTE:</p> <p>FROM MANDINI TAXI RANK TURN RIGHT INTO ROAD NO.459 TURN LEFT INTO ROAD NO. 258 PROCEED STRAIGHT AND TURN LEFT INTO R102 THEN DRIVE ALONG AS STATED ABOVE TO THE FINAL DESTINATION.</p> <p>ALTERNATIVELY:</p> <p>DRIVE ALONG ROAD NO.258 AND TURN LEFT INTO N2 FREE WAY THEN LEFT INTO R66 ESHOWE DIRECTION AND PROCEED ALONG R66 THEN LEFT TURN INTO KANGELA ROAD AND LEFT TURN INTO MANGOSUTHU BUTHELEZI DRIVE AND LEFT INTO OSBORNE ROAD THEN RIGHT INTO A ROAD WHICH LEADS TO ESHOWE TAXI RANK.</p> <p>REVERSE ROUTE:</p> <p>FROM ESHOWE TAXI RANK TURN LEFT INTO MAIN ROAD THEN RIGHT INTO JOHN ROSS HIGHWAY BECOMING ROAD NO.P323 AND THEN DRIVE BACKWARDS USING THE SAME FORWARD ROUTE OR FROM JOHN ROSS HIGHWAY PROCEED INTO OSBORNE ROAD, THEN RIGHT INTO MANGOSUTHU BUTHELEZI DRIVE AND RIGHT INTO KANGELA ROAD THEN RIGHT INTO R66 AND DRIVE BACKWARDS USING THE SAME FORWARD ROUTE.</p>
12.17	<p>2206WA22074410047527 - MANDINI TAXI RANK TO MKUZE TAXI RANK</p> <p>FROM MANDINI TAXI RANK MAKE USE OF OUTWARDS ROUTES AS DETAILED IN ROUTES 8 & 9 ABOVE, THEN ALONG R102 PROCEED ALONG AS STATED IN ROUTE 14 ABOVE AND ARRIVE AT MKUZE TAXI RANK.</p>
12.18	<p>2206WA22076I10047489 - MANDINI TAXI RANK TO ULUNDI TAXI RANK</p> <p>FROM MANDINI TAXI RANK USE THE OUTWARD ROUTES AS STATED IN ROUTE 2 ABOVE THEN ALONG R66/ R34 BECOMING R66 WHICH CHANGES INTO KING DINIZULU HIGHWAY IN ULUNDI TURN RIGHT INTO PRINCESS MAGOGO STREET THEN LEFT INTO ULUNDI TAXI RANK.</p> <p>REVERSE ROUTE.</p> <p>FROM ULUNDI TAXI RANK TURN RIGHT INTO PRINCESS MAGOGO STREET THEN LEFT INTO KING DINIZULU HIGHWAY BECOMING R66 THEN DRIVE BACKWARDS ALONG THE SAME FORWARD ROUTE.</p>
12.19	<p>2206WA2207XJ10047520 - MANDINI TAXI RANK TO EMPANGENI TAXI RANK</p> <p>FROM MANDINI TAXI RANK TO EMPANGENI TAXI RANK, TURN RIGHT FROM MANDINI ROBOT, TURN LEFT INTO R102 (N2), TURN RIGHT USING TANNER ROAD TO EMPANGENI TAXI RANK DROP OFF AND PICK UP AT THE RANK, BACK TO MANDINI USING THE SAME ROUTE</p>
12.20	<p>2206WA2209QT00047515 - UNIVERSITY PARK TO REKENS/ISITHEBE, SUNDUMBILI TO ISITHEBE INDUSTRIAL AREA</p> <p>FROM MANDINI TAXI RANK DRIVE ALONG AS DETAILED IN ROUTE 2 ABOVE THEN AT ISITHEBE TURN LEFT INTO BLUE STREET THEN GO ALONG GREEN STREET THEN DRIVE ALONG ALL THE MAIN STREETS SUCH AS YELLOW STREET, BROWN STREET, ORANGE STREET AND RED STREET.</p> <p>RETURN ROUTE</p> <p>FROM AGREED UPON PICK-UP POINTS IN ISITHEBE INDUSTRIAL AREA DRIVE ALONG ALL MAIN STREETS BACK TO THE STARTING POINT USING THE SAME FORWARD ROUTE.</p>
12.21	<p>KZNNRCBC601NS110596 - MANDENI TO REDHILL</p> <p>FROM MANDENI TAXI RANK LEFT TO P459, RIGHT TO NCONJANE ROAD, RIGHT TO MAFUNDA ROAD, LEFT TO BAMBANANI ROAD, LEFT TO INSIMBA ROAD, LEFT TO IMVUBU ROAD, RIGHT TO ROAD 55, LEFT TO NEMBE ROAD, INTO P459, RIGHT TO MANDENI TAXI RANK.</p> <p>NOTE: TO ALL ROADS THAT HAVE BEEN MENTIONED ABOVE ARE LOCAL OPERATION, THERE IS PICKING AND SETTING DOWN OF PASSENGERS UNTIL REACHING MANDENI TAXI RANK.</p>

**transport**

Department:

Transport

Province of KwaZulu-Natal

GAZETTE

LGKZNG52-2023-MAR

REGION: ALL

- | | |
|-------|--|
| 12.22 | SUNDUMBILI TO ISITHEBE INDUSTRIAL AREA - NULL EXISTING AUTHORITY IN THE CURRENT ROUTE NETWORK ROUTE 10 UNIVERSITY PARK TO REKENS/ ISITHEBE. SUNDUMBILI TO ISITHEBE INDUSTRIAL AREA FROM MANDINI TAXI RANK DRIVE ALONG AS DETAILED IN ROUTE 2 ABOVE THEN AT ISITHEBE TURN LEFT INTO BLUE STREET THEN GO ALONG GREEN STREET THEN DRIVE ALONG ALL THE MAIN STREETS SUCH AS YELLOW STREET , BROWN STREET, ORANGE STREET AND RED STREET.REVERSE ROUTE.FROM AGREED UPON PICK-UP POINTS IN ISITHEBE INDUSTRIAL AREA DRIVE ALONG ALL MAIN STREETS BACK TO THE STARTING POINT USING THE SAME FORWARD ROUTE. |
|-------|--|



transport

Department:
Transport
Province of KwaZulu-Natal

GAZETTE

LGKZNG52-2023-MAR

REGION: ALL

1) Application Number: APP0152096	2) Gazette Number: LGKZNG52-2023-MAR
3) Applicant: AS SIBIYA ID NO. 7003186015084 Association: MANDINI-SUNDUMBILI AND TUGELA TAXI O.A	4) Applicant Address: 37 PATRYS ROAD MANDENI 4490
5) Existing Licence Holder: NOT APPLICABLE ID NO. NOT APPLICABLE	6) Existing Licence Holder Address: NOT APPLICABLE
7) Type of application: NEW OPERATING LICENCE	8) Operating Licence Number: NOTAVAILABLE
9) Vehicle Type: MIDIBUS	10) 1 X 22 (SEATED) + 0 (STANDING)
11) Region: ILEMBE	
12.1	196RCN8500T508 - MANDINI TO OTHINI FROM MANDENI TAXI RANK TURNS LEFT TO P 459, RIGHT TO UNNAMED ROAD, UNTIL REACHING KHENANA, AND RETURN ON THE UNNAMED ROAD, LEFT TO P459 AND THEN TURN RIGHT AND IMMEDIATE LEFT TO MANDENI TAXI RANK. NOTE: TO ALL ROADS THAT HAVE BEEN MENTIONED ABOVE ARE LOCAL OPERATION, THERE IS PICKING AND SETTING DOWN OF PASSENGERS UNTIL REACHING MANDENI TAXI RANK.
12.2	196RCN8500T516 - MANDINI TO VUTHA FROM MANDENI TAXI RANK LEFT TO P 459, LEFT TO UNNAMED ROAD AND RETURN ON AN UNNAMED ROAD, TURN RIGHT TO P459 PASS ISITHEBE CLINIC. PASS NYONI UNTIL REACHING VUTHA AND RETURN BACK WITH P459 TO MANDENI TAXI RANK. NOTE: TO ALL ROADS THAT HAVE BEEN MENTIONED ABOVE ARE LOCAL OPERATION, THERE IS PICKING AND SETTING DOWN OF PASSENGERS UNTIL REACHING MANDENI TAXI RANK.
12.3	196RCN8500T532 - MANDENI TO KWATASI FROM MANDENI TAXI RANK RIGHT TO P459, AND RIGHT TO ROAD 258, RIGHT TO UNNAMED ROAD AND REACH INDIAN VILLAGE, RETURN TO UNNAMED ROAD LEFT TO P458 LEFT TO P569 AND RETURN TO MANDENI TAXI RANK ON THE SAME ROUTE. NOTE: TO ALL ROADS THAT HAVE BEEN MENTIONED ABOVE ARE LOCAL OPERATION, THERE IS PICKING AND SETTING DOWN OF PASSENGERS UNTIL REACHING MANDENI TAXI RANK.
12.4	196RCN8500T540 - MANDINI TO PMB/MSUNDUZI FROM MANDENI TAXI RANK LEFT TO P459, LEFT TO BROXWN STREET, RIGHT TO YELLOW STREET RIGHT TO UNNAMED ROAD PASS UMSUNDUZI RIVER AND RETURN TO UNNAMED STREET, TO YELLOW STREET RIGHT TO GREEN STREET, RIGHT TO P459 INTO MANDENI TAXI RANK. NOTE: TO ALL ROADS THAT HAVE BEEN MENTIONED ABOVE ARE LOCAL OPERATION, THERE IS PICKING AND SETTING DOWN OF PASSENGERS UNTIL REACHING MANDENI TAXI RANK.
12.5	196RCN8500T548 - MANDINI TO MASOMONCO FROM MANDENI TAXI RANK LEFT TO P459, LEFT TO MASOMONCO ROAD, PASS ZITHULELE STORE RIGHT TO P459 AND RIGHT TO MANDENI TAXI RANK. NOTE: TO ALL ROADS THAT HAVE BEEN MENTIONED ABOVE ARE LOCAL OPERATION, THERE IS PICKING AND SETTING DOWN OF PASSENGERS UNTIL REACHING MANDENI TAXI RANK.
12.6	196RCN8500T564 - MANDINI TO WHITE CITY FROM MANDENI TAXI RANK LEFT TO P459 LEFT TO LNKONJANE ROAD, RIGHT TO MAFUNDA ROAD, LEFT TO NEMBE ROAD, RIGHT TO PHUMULA ROAD, RIGHT TO MALANDELA ROAD INTO P459 AND TURN RIGHT TO MANDENI TAXI RANK. NOTE: TO ALL ROADS THAT HAVE BEEN MENTIONED ABOVE ARE LOCAL OPERATION, THERE IS PICKING AND SETTING DOWN OF PASSENGERS UNTIL REACHING MANDENI TAXI RANK.
12.7	196RCN8500T572 - MANDINI TO CHAPPIES FROM MANDENI TAXI RANK LEFT TO P459, LEFT TO NKKONJANE ROAD, RIGHT TO MAFUNDA ROAD, LEFT TO NEMBE ROAD, LEFT TO MASAKHANE ROAD LEFT TO ROAD R116, LEFT TO, GCUMASHE ROAD, RIGHT TO INTSHE ROAD, RIGHT TO MABHENGWANE ROAD, LEFT TO MASAKHANE ROAD, LEFT TO ROAD 92, RIGHT TO EKUTHULENI ROAD. LEFT TO MASAKHANE ROAD, INTO P459 AND RIGHT TO MANDENI TAXI RANK NOTE: TO ALL ROADS THAT HAVE BEEN MENTIONED ABOVE ARE LOCAL OPERATION, THERE IS PICKING AND SETTING DOWN OF PASSENGERS UNTIL REACHING MANDENI TAXI RANK.
12.8	196RCN8500T596 - MANDINI TO IRELAND STREET FROM MANDENI TAXI RANK LEFT TO P459 LEFT TO NKKONJANE STREET, RIGHT TO MAFUNDA STREET, LEFT TO BAMBANANI STREET, RIGHT TO SALVESH ROAD, LEFT TO UMVEVE, RIGHT TO IMBILA ROAD, LEFT TO SIYAKHULA ROAD, RIGHT TO ROAD 67, RIGHT TO NDUMO ROAD, LEFT TO ROAD 61, LEFT TO PHUMULA ROAD AND RETURN ON THE SAME ROUTE TO MANDENI TAXI RANK. NOTE: TO ALL ROADS THAT HAVE BEEN MENTIONED ABOVE ARE LOCAL OPERATION, THERE IS PICKING AND SETTING DOWN OF PASSENGERS UNTIL REACHING MANDENI TAXI RANK.
12.9	21004R2206LS00053101 - CHARTER SERVICE FROM MANDINI TAXI RANK TO POINT WITHIN PROVINCE OF KZN ONLY. NO PICKING UP OR SETTING DOWN OF PASSENGERS EN ROUTE.
12.10	2206WA1205GJ10047523 - MANDINI TO STANGER FROM MANDINI TAXI RANK MAKE USE OF OUTWARD ROUTES AS DETAILED IN ROUTE 1 ABOVE THEN AT AN INTERSECTION OF R102 AND BLYTHEDALE BEACH IN STANGER TURN RIGHT INTO LINK STREET AND RIGHT AGAIN JOINING BALCOMB STREET THEN LEFT INTO STANGER TAXI RANK. RETURN USING THE SAME ROUTE
12.11	2206WA2100DX10047487 - MANDINI TAXI RANK TO MELMOTH TAXI RANK FROM MANDINI TAXI RANK USE THE OUTWARD ROUTES AS STATED IN ROUTE 2 ABOVE THEN ALONG R66/ R34 MELMOTH BECOMING PIET RETIEF STREET TURN RIGHT INTO VICTORIA STREET AND THEN TURN LEFT INTO MELMOTH TAXI RANK. FROM MELMOTH TAXI RANK TURN RIGHT INTO VICTORIA STREET AND LEFT INTO PIET RETIEF STREET BECOMING R66 PROCEED ALONG BACKWARDS TO THE STARTING POINT USING THE SAME FORWARD ROUTE.
12.12	2206WA2202H110047518 - MANDINI TO EMPANGENI FROM MANDINI TAXI RANK EITHER DRIVE ALONG ROAD NO.P459 THEN JOIN ROAD NO.258 TOWARDS R102 NORTHWARDS OR DRIVE ALONG ROAD NO.P459 BECOMING WHITE STREET AT ISITHEBE AND PROCEED ALONG AS DETAILED ABOVE IN ROUTE 2 TOWARDS R102,AT EMPANGENI R102 BECOMES GRANTHAM HIGHWAY THEN TURN RIGHT TOWARDS FOURTH AVENUE CIRCLE THEN LEFT AND DRIVE ALONG TANNER ROAD THEN RIGHT INTO A DRIVE-WAY WHICH LEADS TO EMPANGENI TAXI RANK A AND FINALLY LEFT INTO A LONG DISTANCE TAXI RANK. REVERSE ROUTE. FROM EMPANGENI TAXI RANK JOIN TANNER ROAD THEN TURN LEFT AND DRIVE INTO FOURTH AVENUE CIRCLE AND PROCEED ALONG R102, USE THE SAME FORWARD ROUTE TO DRIVE BACK TO THE STARTING POINT.



transport

Department:
Transport
Province of KwaZulu-Natal

GAZETTE

LGKZNG52-2023-MAR

REGION: ALL

12.13	<p>2206WA2206LS10047529 - MANDINI TAXI RANK TO DURBAN TAXI RANK</p> <p>FROM MANDINI TAXI RANK PROCEED ALONG AN OUTWARD ROAD FROM THE RANK THEN TURN RIGHT INTO ROAD NO.P459, DRIVE ALONG THEN TURN LEFT INTO ROAD NO.258 THEN PROCEED ONTO AN ON RAMP TO R102, TURN LEFT SOUTHWARDS ALONG R102 AT STANGER, TURN LEFT INTO BLYTHDALE BEACH DRIVE ALONG R74 AND THEN JOIN INTO N2 FREEWAY, PROCEED ALONG N2 FREEWAY AND TURN LEFT AT UMHLANGA INTO M41 LEFT INTO M4, THEN PROCEED TOWARDS THE CITY CENTRE ALONG M4 AND TURN RIGHT INTO M17W ARGYLE ROAD THEN LEFT INTO R102 UMGENI ROAD, PROCEED ALONG AND TURN RIGHT INTO LEOPOLD STREET THEN LEFT MARKET ROAD AND THEN JOIN WILLIAMS ROAD, TURN RIGHT INTO SMITH STREET THEN RIGHT INTO WARWICK AVENUE, RIGHT INTO ALICE STREET AND THEN LEFT INTO ALBERT STREET AND PARK ON THE RIGHT INTO THE TEACHER'S CENTRE TAXI RANK.</p> <p>ALTERNATIVE ROUTE FROM MANDINI TAXI RANK PROCEED AS STATED ABOVE IN ROUTE 1.ALONG ROAD NO.258 TURN RIGHT INTO N2 FREEWAY DRIVE ALONG AND AT E.B. CLOETE JUNCTION TURN LEFT INTO N3 TOWARDS EAST THEN JOIN OLD DUTCH ROAD BECOMING ALICE STREET THEN RIGHT INTO MARKET ROAD PROCEED ALONG AND DROP OFF PASSENGERS AT BEREIA STATION THEN PROCEED ALONG WILLIAMS ROAD AND TURN RIGHT INTO SMIT STREET AND PROCEED AS STATED ABOVE TO THE FINAL DESTINATION.</p> <p>RETURN ROUTE FROM TEACHER'S CENTRE TAXI RANK EITHER RIGHT INTO UMGENI ROAD TURN RIGHT INTO LEOPOLD STREET AND JOIN CANONGATE ROAD THEN PROCEED STRAIGHT INTO N3 FREEWAY AND DRIVE BACKWARDS USING THE SAME FORWARD ROUTE AS STATED ABOVE OR DRIVE ALONG UMGENI ROAD THEN PROCEED AS STATED IN THE FORWARD ROUTE ABOVE.</p>
12.14	<p>2206WA2206W900047516 - MANDINI TAXI RANK TO MTUBATUBA TAXI RANK</p> <p>FROM MANDINI TAXI RANK USE THE OUTWARD ROUTES MENTIONED IN ROUTE 2 ABOVE THEN ALONG ROAD NO. 258 TURN LEFT AND PROCEED ALONG N2 FREE WAY, DRIVE ALONG N2 AND AFTER PASSING KWAMSANE TOWNSHIP TURN RIGHT INTO ROAD NO.P237/ R618 PROCEED ALONG THEN TURN LEFT INTO RIVERVIEW ROAD AND THEN RIGHT INTO INYATHI ROAD RIGHT AGAIN INTO INKOSI MTUBATUBA ROAD THEN PROCEED STRAIGHT TO THE TAXI RANK.</p> <p>RETURN ROUTE FROM MTUBATUBA TAXI RANK DRIVE ALONG INKOSI MTUBATUBA ROAD THE TURN LEFT INTO INYATHI ROAD AND THEN DRIVE BACKWARDS USING THE SAME FORWARD ROUTE.</p>
12.15	<p>2206WA2206W900047517 - MANDINI TAXI RANK TO NONGOMA</p> <p>FROM MANDINI TAXI RANK USE THE OUTWARDS ROUTES AS STATED IN ROUTE 2 ABOVE THEN ALONG R66 BECOMING KING DINIZULU HIGHWAY IN ULUNDI WHICH CHANGES BACK TO R66 AFTER PASSING ULUNDI, THEN IN NONGOMA STILL ALONG THE SAME ROUTE TURN LEFT INTO NONGOMA TAXI RANK.</p> <p>REVERSE ROUTE. FROM NONGOMA TAXI RANK TURN RIGHT INTO R66 THEN PROCEED STRAIGHT TO THE STARTING POINT USING THE SAME FORWARD ROUTE.</p>
12.16	<p>2206WA22071T10047514 - MANDINI TO ESHOWE</p> <p>FROM MANDINI TAXI RANK TURN LEFT INTO ROAD NO.P459 BECOMING WHITE STREET AT ISITHEBE WHICH ALSO CHANGES INTO ROAD NO.P265, PROCEED ALONG AND TURN LEFT AND JOIN R102.TURN LEFT AND PROCEED ALONG R66, TURN LEFT INTO ROAD NO.P323 BECOMING JOHN ROSS HIGHWAY THEN RIGHT INTO OSBORNE ROAD AND INTO A ROAD WHICH LEADS TO ESHOWE TAXI RANK.</p> <p>ALTERNATIVE ROUTE: FROM MANDINI TAXI RANK TURN RIGHT INTO ROAD NO.459 TURN LEFT INTO ROAD NO. 258 PROCEED STRAIGHT AND TURN LEFT INTO R102 THEN DRIVE ALONG AS STATED ABOVE TO THE FINAL DESTINATION.</p> <p>ALTERNATIVELY: DRIVE ALONG ROAD NO.258 AND TURN LEFT INTO N2 FREE WAY THEN LEFT INTO R66 ESHOWE DIRECTION AND PROCEED ALONG R66 THEN LEFT TURN INTO KANGELA ROAD AND LEFT TURN IN TO MANGOSUTHU BUTHELEZI DRIVE AND LEFT INTO OSBORNE ROAD THEN RIGHT INTO A ROAD WHICH LEADS TO ESHOWE TAXI RANK.</p> <p>REVERSE ROUTE: FROM ESHOWE TAXI RANK TURN LEFT INTO MAIN ROAD THEN RIGHT INTO JOHN ROSS HIGHWAY BECOMING ROAD NO.P323 AND THEN DRIVE BACKWARDS USING THE SAME FORWARD ROUTE OR FROM JOHN ROSS HIGHWAY PROCEED INTO OSBORNE ROAD, THEN RIGHT INTO MANGOSUTHU BUTHELEZI DRIVE AND RIGHT INTO KANGELA ROAD THEN RIGHT INTO R66 AND DRIVE BACKWARDS USING THE SAME FORWARD ROUTE.</p>
12.17	<p>2206WA22074410047527 - MANDINI TAXI RANK TO MKUZE TAXI RANK</p> <p>FROM MANDINI TAXI RANK MAKE USE OF OUTWARDS ROUTES AS DETAILED IN ROUTES 8 & 9 ABOVE, THEN ALONG R102 PROCEED ALONG AS STATED IN ROUTE 14 ABOVE AND ARRIVE AT MKUZE TAXI RANK.</p>
12.18	<p>2206WA22076I10047489 - MANDINI TAXI RANK TO ULUNDI TAXI RANK</p> <p>FROM MANDINI TAXI RANK USE THE OUTWARD ROUTES AS STATED IN ROUTE 2 ABOVE THEN ALONG R66/ R34 BECOMING R66 WHICH CHANGES INTO KING DINIZULU HIGHWAY IN ULUNDI TURN RIGHT INTO PRINCESS MAGOGO STREET THEN LEFT INTO ULUNDI TAXI RANK.</p> <p>REVERSE ROUTE. FROM ULUNDI TAXI RANK TURN RIGHT INTO PRINCESS MAGOGO STREET THEN LEFT INTO KING DINIZULU HIGHWAY BECOMING R66 THEN DRIVE BACKWARDS ALONG THE SAME FORWARD ROUTE.</p>
12.19	<p>2206WA2207XJ10047520 - MANDINI TAXI RANK TO EMPANGENI TAXI RANK</p> <p>FROM MANDINI TAXI RANK TO EMPANGENI TAXI RANK, TURN RIGHT FROM MANDINI ROBOT, TURN LEFT INTO R102 (N2), TURN RIGHT USING TANNER ROAD TO EMPANGENI TAXI RANK DROP OFF AND PICK UP AT THE RANK, BACK TO MANDINI USING THE SAME ROUTE</p>
12.20	<p>2206WA2209QT00047515 - UNIVERSITY PARK TO REKENS/ISITHEBE, SUNDUMBILI TO ISITHEBE INDUSTRIAL AREA</p> <p>FROM MANDINI TAXI RANK DRIVE ALONG AS DETAILED IN ROUTE 2 ABOVE THEN AT ISITHEBE TURN LEFT INTO BLUE STREET THEN GO ALONG GREEN STREET THEN DRIVE ALONG ALL THE MAIN STREETS SUCH AS YELLOW STREET , BROWN STREET, ORANGE STREET AND RED STREET.</p> <p>RETURN ROUTE FROM AGREED UPON PICK-UP POINTS IN ISITHEBE INDUSTRIAL AREA DRIVE ALONG ALL MAIN STREETS BACK TO THE STARTING POINT USING THE SAME FORWARD ROUTE.</p>
12.21	<p>KZNNRCBC601NS110596 - MANDENI TO REDHILL</p> <p>FROM MANDENI TAXI RANK LEFT TO P459, RIGHT TO NCONJANE ROAD, RIGHT TO MAFUNDA ROAD, LEFT TO BAMBANANI ROAD, LEFT TO INSIMBA ROAD, LEFT TO IMVUBU ROAD, RIGHT TO ROAD 55, LEFT TO NEMBE ROAD, INTO P459, RIGHT TO MANDENI TAXI RANK.</p> <p>NOTE: TO ALL ROADS THAT HAVE BEEN MENTIONED ABOVE ARE LOCAL OPERATION, THERE IS PICKING AND SETTING DOWN OF PASSENGERS UNTIL REACHING MANDENI TAXI RANK.</p>

**transport**

Department:
Transport
Province of KwaZulu-Natal

GAZETTE**LGKZNG52-2023-MAR****REGION: ALL**

- | | |
|--------------|--|
| 12.22 | SUNDUMBILI TO ISITHEBE INDUSTRIAL AREA - NULL EXISTING AUTHORITY IN THE CURRENT ROUTE NETWORK ROUTE 10 UNIVERSITY PARK TO REKENS/ ISITHEBE. SUNDUMBILI TO ISITHEBE INDUSTRIAL AREA FROM MANDINI TAXI RANK DRIVE ALONG AS DETAILED IN ROUTE 2 ABOVE THEN AT ISITHEBE TURN LEFT INTO BLUE STREET THEN GO ALONG GREEN STREET THEN DRIVE ALONG ALL THE MAIN STREETS SUCH AS YELLOW STREET , BROWN STREET, ORANGE STREET AND RED STREET.REVERSE ROUTE.FROM AGREED UPON PICK-UP POINTS IN ISITHEBE INDUSTRIAL AREA DRIVE ALONG ALL MAIN STREETS BACK TO THE STARTING POINT USING THE SAME FORWARD ROUTE. |
|--------------|--|



transport

Department:
Transport
Province of KwaZulu-Natal

GAZETTE

LGKZNG52-2023-MAR

REGION: ALL

1) Application Number: APP0152097	2) Gazette Number: LGKZNG52-2023-MAR
3) Applicant: NM SIBIYA ID NO. 7604040616080 Association: MANDINI-SUNDUMBILI AND TUGELA TAXI O.A	4) Applicant Address: 37 PATRYS ROAD MANDENI 4490
5) Existing Licence Holder: NOT APPLICABLE ID NO. NOT APPLICABLE	6) Existing Licence Holder Address: NOT APPLICABLE
7) Type of application: NEW OPERATING LICENCE	8) Operating Licence Number: NOTAVAILABLE
9) Vehicle Type: MINIBUS	10) 1 X 14 (SEATED) + 0 (STANDING)
11) Region: ILEMBE	
12.1	196RCN8500T508 - MANDINI TO OTHINI FROM MANDENI TAXI RANK TURNS LEFT TO P 459, RIGHT TO UNNAMED ROAD, UNTIL REACHING KHENANA, AND RETURN ON THE UNNAMED ROAD, LEFT TO P459 AND THEN TURN RIGHT AND IMMEDIATE LEFT TO MANDENI TAXI RANK. NOTE: TO ALL ROADS THAT HAVE BEEN MENTIONED ABOVE ARE LOCAL OPERATION, THERE IS PICKING AND SETTING DOWN OF PASSENGERS UNTIL REACHING MANDENI TAXI RANK.
12.2	196RCN8500T516 - MANDINI TO VUTHA FROM MANDENI TAXI RANK LEFT TO P 459, LEFT TO UNNAMED ROAD AND RETURN ON AN UNNAMED ROAD, TURN RIGHT TO P459 PASS ISITHEBE CLINIC. PASS NYONI UNTIL REACHING VUTHA AND RETURN BACK WITH P459 TO MANDENI TAXI RANK. NOTE: TO ALL ROADS THAT HAVE BEEN MENTIONED ABOVE ARE LOCAL OPERATION, THERE IS PICKING AND SETTING DOWN OF PASSENGERS UNTIL REACHING MANDENI TAXI RANK.
12.3	196RCN8500T532 - MANDENI TO KWATASI FROM MANDENI TAXI RANK RIGHT TO P459, AND RIGHT TO ROAD 258, RIGHT TO UNNAMED ROAD AND REACH INDIAN VILLAGE, RETURN TO UNNAMED ROAD LEFT TO P458 LEFT TO P569 AND RETURN TO MANDENI TAXI RANK ON THE SAME ROUTE. NOTE: TO ALL ROADS THAT HAVE BEEN MENTIONED ABOVE ARE LOCAL OPERATION, THERE IS PICKING AND SETTING DOWN OF PASSENGERS UNTIL REACHING MANDENI TAXI RANK.
12.4	196RCN8500T540 - MANDINI TO PMB/MSUNDUZI FROM MANDENI TAXI RANK LEFT TO P459, LEFT TO BROXWN STREET, RIGHT TO YELLOW STREET RIGHT TO UNNAMED ROAD PASS UMSUNDUZI RIVER AND RETURN TO UNNAMED STREET, TO YELLOW STREET RIGHT TO GREEN STREET, RIGHT TO P459 INTO MANDENI TAXI RANK. NOTE: TO ALL ROADS THAT HAVE BEEN MENTIONED ABOVE ARE LOCAL OPERATION, THERE IS PICKING AND SETTING DOWN OF PASSENGERS UNTIL REACHING MANDENI TAXI RANK.
12.5	196RCN8500T548 - MANDINI TO MASOMONCO FROM MANDENI TAXI RANK LEFT TO P459, LEFT TO MASOMONCO ROAD, PASS ZITHULELE STORE RIGHT TO P459 AND RIGHT TO MANDENI TAXI RANK. NOTE: TO ALL ROADS THAT HAVE BEEN MENTIONED ABOVE ARE LOCAL OPERATION, THERE IS PICKING AND SETTING DOWN OF PASSENGERS UNTIL REACHING MANDENI TAXI RANK.
12.6	196RCN8500T564 - MANDINI TO WHITE CITY FROM MANDENI TAXI RANK LEFT TO P459 LEFT TO LNKONJANE ROAD, RIGHT TO MAFUNDA ROAD, LEFT TO NEMBE ROAD, RIGHT TO PHUMULA ROAD, RIGHT TO MALANDELA ROAD INTO P459 AND TURN RIGHT TO MANDENI TAXI RANK. NOTE: TO ALL ROADS THAT HAVE BEEN MENTIONED ABOVE ARE LOCAL OPERATION, THERE IS PICKING AND SETTING DOWN OF PASSENGERS UNTIL REACHING MANDENI TAXI RANK.
12.7	196RCN8500T572 - MANDINI TO CHAPPIES FROM MANDENI TAXI RANK LEFT TO P459, LEFT TO NKKONJANE ROAD, RIGHT TO MAFUNDA ROAD, LEFT TO NEMBE ROAD, LEFT TO MASAKHANE ROAD LEFT TO ROAD R116, LEFT TO, GCUMASHE ROAD, RIGHT TO INTSHE ROAD, RIGHT TO MABHENGWANE ROAD, LEFT TO MASAKHANE ROAD, LEFT TO ROAD 92, RIGHT TO EKUTHULENI ROAD. LEFT TO MASAKHANE ROAD, INTO P459 AND RIGHT TO MANDENI TAXI RANK NOTE: TO ALL ROADS THAT HAVE BEEN MENTIONED ABOVE ARE LOCAL OPERATION, THERE IS PICKING AND SETTING DOWN OF PASSENGERS UNTIL REACHING MANDENI TAXI RANK.
12.8	196RCN8500T596 - MANDINI TO IRELAND STREET FROM MANDENI TAXI RANK LEFT TO P459 LEFT TO NKKONJANE STREET, RIGHT TO MAFUNDA STREET, LEFT TO BAMBANANI STREET, RIGHT TO SALVESH ROAD, LEFT TO UMVEMVE, RIGHT TO IMBILA ROAD, LEFT TO SIYAKHULA ROAD, RIGHT TO ROAD 67, RIGHT TO NDUMO ROAD, LEFT TO ROAD 61, LEFT TO PHUMULA ROAD AND RETURN ON THE SAME ROUTE TO MANDENI TAXI RANK. NOTE: TO ALL ROADS THAT HAVE BEEN MENTIONED ABOVE ARE LOCAL OPERATION, THERE IS PICKING AND SETTING DOWN OF PASSENGERS UNTIL REACHING MANDENI TAXI RANK.
12.9	21004R2206LS00053101 - CHARTER SERVICE FROM MANDINI TAXI RANK TO POINT WITHIN PROVINCE OF KZN ONLY. NO PICKING UP OR SETTING DOWN OF PASSENGERS EN ROUTE.
12.10	2206WA1205GJ10047523 - MANDINI TO STANGER FROM MANDINI TAXI RANK MAKE USE OF OUTWARD ROUTES AS DETAILED IN ROUTE 1 ABOVE THEN AT AN INTERSECTION OF R102 AND BLYTHDALE BEACH IN STANGER TURN RIGHT INTO LINK STREET AND RIGHT AGAIN JOINING BALCOMB STREET THEN LEFT INTO STANGER TAXI RANK. RETURN USING THE SAME ROUTE
12.11	2206WA2100DX10047487 - MANDINI TAXI RANK TO MELMOTH TAXI RANK FROM MANDINI TAXI RANK USE THE OUTWARD ROUTES AS STATED IN ROUTE 2 ABOVE THEN ALONG R66/ R34 MELMOTH BECOMING PIET RETIEF STREET TURN RIGHT INTO VICTORIA STREET AND THEN TURN LEFT INTO MELMOTH TAXI RANK. FROM MELMOTH TAXI RANK TURN RIGHT INTO VICTORIA STREET AND LEFT INTO PIET RETIEF STREET BECOMING R66 PROCEED ALONG BACKWARDS TO THE STARTING POINT USING THE SAME FORWARD ROUTE.
12.12	2206WA2202H110047518 - MANDINI TO EMPANGENI FROM MANDINI TAXI RANK EITHER DRIVE ALONG ROAD NO.P459 THEN JOIN ROAD NO.258 TOWARDS R102 NORTHWARDS OR DRIVE ALONG ROAD NO.P459 BECOMING WHITE STREET AT ISITHEBE AND PROCEED ALONG AS DETAILED ABOVE IN ROUTE 2 TOWARDS R102,AT EMPANGENI R102 BECOMES GRANTHAM HIGHWAY THEN TURN RIGHT TOWARDS FOURTH AVENUE CIRCLE THEN LEFT AND DRIVE ALONG TANNER ROAD THEN RIGHT INTO A DRIVE-WAY WHICH LEADS TO EMPANGENI TAXI RANK A AND FINALLY LEFT INTO A LONG DISTANCE TAXI RANK. REVERSE ROUTE. FROM EMPANGENI TAXI RANK JOIN TANNER ROAD THEN TURN LEFT AND DRIVE INTO FOURTH AVENUE CIRCLE AND PROCEED ALONG R102, USE THE SAME FORWARD ROUTE TO DRIVE BACK TO THE STARTING POINT.



transport

Department:
Transport
Province of KwaZulu-Natal

GAZETTE

LGKZNG52-2023-MAR

REGION: ALL

12.13	<p>2206WA2206LS10047529 - MANDINI TAXI RANK TO DURBAN TAXI RANK</p> <p>FROM MANDINI TAXI RANK PROCEED ALONG AN OUTWARD ROAD FROM THE RANK THEN TURN RIGHT INTO ROAD NO.P459, DRIVE ALONG THEN TURN LEFT INTO ROAD NO.258 THEN PROCEED ONTO AN ON RAMP TO R102, TURN LEFT SOUTHWARDS ALONG R102, AT STANGER, TURN LEFT INTO BLYTHDALE BEACH DRIVE ALONG R74 AND THEN JOIN INTO N2 FREEWAY, PROCEED ALONG N2 FREEWAY AND TURN LEFT AT UMHLANGA INTO M41 LEFT INTO M4, THEN PROCEED TOWARDS THE CITY CENTRE ALONG M4 AND TURN RIGHT INTO M17W ARGYLE ROAD THEN LEFT INTO R102 UMGENI ROAD, PROCEED ALONG AND TURN RIGHT INTO LEOPOLD STREET THEN LEFT MARKET ROAD AND THEN JOIN WILLIAMS ROAD, TURN RIGHT INTO SMITH STREET THEN RIGHT INTO WARWICK AVENUE, RIGHT INTO ALICE STREET AND THEN LEFT INTO ALBERT STREET AND PARK ON THE RIGHT INTO THE TEACHER'S CENTRE TAXI RANK.</p> <p>ALTERNATIVE ROUTE FROM MANDINI TAXI RANK PROCEED AS STATED ABOVE IN ROUTE 1, ALONG ROAD NO.258 TURN RIGHT INTO N2 FREEWAY DRIVE ALONG AND AT E.B. CLOETE JUNCTION TURN LEFT INTO N3 TOWARDS EAST THEN JOIN OLD DUTCH ROAD BECOMING ALICE STREET THEN RIGHT INTO MARKET ROAD PROCEED ALONG AND DROP OFF PASSENGERS AT BEREIA STATION THEN PROCEED ALONG WILLIAMS ROAD AND TURN RIGHT INTO SMIT STREET AND PROCEED AS STATED ABOVE TO THE FINAL DESTINATION.</p> <p>RETURN ROUTE FROM TEACHER'S CENTRE TAXI RANK EITHER RIGHT INTO UMGENI ROAD TURN RIGHT INTO LEOPOLD STREET AND JOIN CANONGATE ROAD THEN PROCEED STRAIGHT INTO N3 FREEWAY AND DRIVE BACKWARDS USING THE SAME FORWARD ROUTE AS STATED ABOVE OR DRIVE ALONG UMGENI ROAD THEN PROCEED AS STATED IN THE FORWARD ROUTE ABOVE.</p>
12.14	<p>2206WA2206W900047516 - MANDINI TAXI RANK TO MTUBATUBA TAXI RANK</p> <p>FROM MANDINI TAXI RANK USE THE OUTWARD ROUTES MENTIONED IN ROUTE 2 ABOVE THEN ALONG ROAD NO. 258 TURN LEFT AND PROCEED ALONG N2 FREE WAY, DRIVE ALONG N2 AND AFTER PASSING KWAMSANE TOWNSHIP TURN RIGHT INTO ROAD NO.P237/ R618 PROCEED ALONG THEN TURN LEFT INTO RIVERVIEW ROAD AND THEN RIGHT INTO INYATHI ROAD RIGHT AGAIN INTO INKOSI MTUBATUBA ROAD THEN PROCEED STRAIGHT TO THE TAXI RANK.</p> <p>RETURN ROUTE FROM MTUBATUBA TAXI RANK DRIVE ALONG INKOSI MTUBATUBA ROAD THE TURN LEFT INTO INYATHI ROAD AND THEN DRIVE BACKWARDS USING THE SAME FORWARD ROUTE.</p>
12.15	<p>2206WA2206W900047517 - MANDINI TAXI RANK TO NONGOMA</p> <p>FROM MANDINI TAXI RANK USE THE OUTWARDS ROUTES AS STATED IN ROUTE 2 ABOVE THEN ALONG R66 BECOMING KING DINIZULU HIGHWAY IN ULUNDI WHICH CHANGES BACK TO R66 AFTER PASSING ULUNDI, THEN IN NONGOMA STILL ALONG THE SAME ROUTE TURN LEFT INTO NONGOMA TAXI RANK.</p> <p>REVERSE ROUTE. FROM NONGOMA TAXI RANK TURN RIGHT INTO R66 THEN PROCEED STRAIGHT TO THE STARTING POINT USING THE SAME FORWARD ROUTE.</p>
12.16	<p>2206WA22071T10047514 - MANDINI TO ESHOWE</p> <p>FROM MANDINI TAXI RANK TURN LEFT INTO ROAD NO.P459 BECOMING WHITE STREET AT ISITHEBE WHICH ALSO CHANGES INTO ROAD NO.P265, PROCEED ALONG AND TURN LEFT AND JOIN R102, TURN LEFT AND PROCEED ALONG R66, TURN LEFT INTO ROAD NO.P323 BECOMING JOHN ROSS HIGHWAY THEN RIGHT INTO OSBORNE ROAD AND INTO A ROAD WHICH LEADS TO ESHOWE TAXI RANK.</p> <p>ALTERNATIVE ROUTE: FROM MANDINI TAXI RANK TURN RIGHT INTO ROAD NO.459 TURN LEFT INTO ROAD NO. 258 PROCEED STRAIGHT AND TURN LEFT INTO R102 THEN DRIVE ALONG AS STATED ABOVE TO THE FINAL DESTINATION.</p> <p>ALTERNATIVELY: DRIVE ALONG ROAD NO.258 AND TURN LEFT INTO N2 FREE WAY THEN LEFT INTO R66 ESHOWE DIRECTION AND PROCEED ALONG R66 THEN LEFT TURN INTO KANGELA ROAD AND LEFT TURN INTO MANGOSUTHU BUTHELEZI DRIVE AND LEFT INTO OSBORNE ROAD THEN RIGHT INTO A ROAD WHICH LEADS TO ESHOWE TAXI RANK.</p> <p>REVERSE ROUTE: FROM ESHOWE TAXI RANK TURN LEFT INTO MAIN ROAD THEN RIGHT INTO JOHN ROSS HIGHWAY BECOMING ROAD NO.P323 AND THEN DRIVE BACKWARDS USING THE SAME FORWARD ROUTE OR FROM JOHN ROSS HIGHWAY PROCEED INTO OSBORNE ROAD, THEN RIGHT INTO MANGOSUTHU BUTHELEZI DRIVE AND RIGHT INTO KANGELA ROAD THEN RIGHT INTO R66 AND DRIVE BACKWARDS USING THE SAME FORWARD ROUTE.</p>
12.17	<p>2206WA22074410047527 - MANDINI TAXI RANK TO MKUZE TAXI RANK</p> <p>FROM MANDINI TAXI RANK MAKE USE OF OUTWARDS ROUTES AS DETAILED IN ROUTES 8 & 9 ABOVE, THEN ALONG R102 PROCEED ALONG AS STATED IN ROUTE 14 ABOVE AND ARRIVE AT MKUZE TAXI RANK.</p>
12.18	<p>2206WA22076I10047489 - MANDINI TAXI RANK TO ULUNDI TAXI RANK</p> <p>FROM MANDINI TAXI RANK USE THE OUTWARD ROUTES AS STATED IN ROUTE 2 ABOVE THEN ALONG R66/ R34 BECOMING R66 WHICH CHANGES INTO KING DINIZULU HIGHWAY IN ULUNDI TURN RIGHT INTO PRINCESS MAGOGO STREET THEN LEFT INTO ULUNDI TAXI RANK.</p> <p>REVERSE ROUTE. FROM ULUNDI TAXI RANK TURN RIGHT INTO PRINCESS MAGOGO STREET THEN LEFT INTO KING DINIZULU HIGHWAY BECOMING R66 THEN DRIVE BACKWARDS ALONG THE SAME FORWARD ROUTE.</p>
12.19	<p>2206WA2207XJ10047520 - MANDINI TAXI RANK TO EMPANGENI TAXI RANK</p> <p>FROM MANDINI TAXI RANK TO EMPANGENI TAXI RANK, TURN RIGHT FROM MANDINI ROBOT, TURN LEFT INTO R102 (N2), TURN RIGHT USING TANNER ROAD TO EMPANGENI TAXI RANK DROP OFF AND PICK UP AT THE RANK, BACK TO MANDINI USING THE SAME ROUTE</p>
12.20	<p>2206WA2209QT00047515 - UNIVERSITY PARK TO REKENS/ISITHEBE, SUNDUMBILI TO ISITHEBE INDUSTRIAL AREA</p> <p>FROM MANDINI TAXI RANK DRIVE ALONG AS DETAILED IN ROUTE 2 ABOVE THEN AT ISITHEBE TURN LEFT INTO BLUE STREET THEN GO ALONG GREEN STREET THEN DRIVE ALONG ALL THE MAIN STREETS SUCH AS YELLOW STREET, BROWN STREET, ORANGE STREET AND RED STREET.</p> <p>RETURN ROUTE FROM AGREED UPON PICK-UP POINTS IN ISITHEBE INDUSTRIAL AREA DRIVE ALONG ALL MAIN STREETS BACK TO THE STARTING POINT USING THE SAME FORWARD ROUTE.</p>
12.21	<p>KZNNRCBC601NS110596 - MANDENI TO REDHILL</p> <p>FROM MANDENI TAXI RANK LEFT TO P459, RIGHT TO NCONJANE ROAD, RIGHT TO MAFUNDA ROAD, LEFT TO BAMBANANI ROAD, LEFT TO INSIMBA ROAD, LEFT TO IMVUBU ROAD, RIGHT TO ROAD 55, LEFT TO NEMBE ROAD, INTO P459, RIGHT TO MANDENI TAXI RANK.</p> <p>NOTE: TO ALL ROADS THAT HAVE BEEN MENTIONED ABOVE ARE LOCAL OPERATION, THERE IS PICKING AND SETTING DOWN OF PASSENGERS UNTIL REACHING MANDENI TAXI RANK.</p>

**transport**

Department:

Transport

Province of KwaZulu-Natal

GAZETTE

LGKZNG52-2023-MAR

REGION: ALL

- | | |
|-------|--|
| 12.22 | SUNDUMBILI TO ISITHEBE INDUSTRIAL AREA - NULL EXISTING AUTHORITY IN THE CURRENT ROUTE NETWORK ROUTE 10 UNIVERSITY PARK TO REKENS/ ISITHEBE. SUNDUMBILI TO ISITHEBE INDUSTRIAL AREA FROM MANDINI TAXI RANK DRIVE ALONG AS DETAILED IN ROUTE 2 ABOVE THEN AT ISITHEBE TURN LEFT INTO BLUE STREET THEN GO ALONG GREEN STREET THEN DRIVE ALONG ALL THE MAIN STREETS SUCH AS YELLOW STREET , BROWN STREET, ORANGE STREET AND RED STREET.REVERSE ROUTE.FROM AGREED UPON PICK-UP POINTS IN ISITHEBE INDUSTRIAL AREA DRIVE ALONG ALL MAIN STREETS BACK TO THE STARTING POINT USING THE SAME FORWARD ROUTE. |
|-------|--|



transport

Department:
Transport
Province of KwaZulu-Natal

GAZETTE

LGKZNG52-2023-MAR

REGION: ALL

1) Application Number: APP0152105	2) Gazette Number: LGKZNG52-2023-MAR
3) Applicant: TM MAKHANYA ID NO. 7403205881088 Association: MANDINI-SUNDUMBILI AND TUGELA TAXI O.A	4) Applicant Address: P O BOX 4493 MANDINI 4491
5) Existing Licence Holder: NOT APPLICABLE ID NO. NOT APPLICABLE	6) Existing Licence Holder Address: NOT APPLICABLE
7) Type of application: NEW OPERATING LICENCE	8) Operating Licence Number: NOTAVAILABLE
9) Vehicle Type: MINIBUS	10) 1 X 15 (SEATED) + 0 (STANDING)
11) Region: ILEMBE	
12.1	196RCN8500T508 - MANDINI TO OTHINI FROM MANDINI TAXI RANK TURNS LEFT TO P 459, RIGHT TO UNNAMED ROAD, UNTIL REACHING KHENANA, AND RETURN ON THE UNNAMED ROAD, LEFT TO P459 AND THEN TURN RIGHT AND IMMEDIATE LEFT TO MANDINI TAXI RANK. NOTE: TO ALL ROADS THAT HAVE BEEN MENTIONED ABOVE ARE LOCAL OPERATION, THERE IS PICKING AND SETTING DOWN OF PASSENGERS UNTIL REACHING MANDINI TAXI RANK.
12.2	196RCN8500T516 - MANDINI TO VUTHA FROM MANDINI TAXI RANK LEFT TO P 459, LEFT TO UNNAMED ROAD AND RETURN ON AN UNNAMED ROAD, TURN RIGHT TO P459 PASS ISITHEBE CLINIC, PASS NYONI UNTIL REACHING VUTHA AND RETURN BACK WITH P459 TO MANDINI TAXI RANK. NOTE: TO ALL ROADS THAT HAVE BEEN MENTIONED ABOVE ARE LOCAL OPERATION, THERE IS PICKING AND SETTING DOWN OF PASSENGERS UNTIL REACHING MANDINI TAXI RANK.
12.3	196RCN8500T532 - MANDINI TO KWATASI FROM MANDINI TAXI RANK RIGHT TO P459, AND RIGHT TO ROAD 258, RIGHT TO UNNAMED ROAD AND REACH INDIAN VILLAGE, RETURN TO UNNAMED ROAD LEFT TO P458 LEFT TO P569 AND RETURN TO MANDINI TAXI RANK ON THE SAME ROUTE. NOTE: TO ALL ROADS THAT HAVE BEEN MENTIONED ABOVE ARE LOCAL OPERATION, THERE IS PICKING AND SETTING DOWN OF PASSENGERS UNTIL REACHING MANDINI TAXI RANK.
12.4	196RCN8500T540 - MANDINI TO PMB/MSUNDUZI FROM MANDINI TAXI RANK LEFT TO P459, LEFT TO BROXWN STREET, RIGHT TO YELLOW STREET RIGHT TO UNNAMED ROAD PASS UMSUNDUZI RIVER AND RETURN TO UNNAMED STREET, TO YELLOW STREET RIGHT TO GREEN STREET, RIGHT TO P459 INTO MANDINI TAXI RANK. NOTE: TO ALL ROADS THAT HAVE BEEN MENTIONED ABOVE ARE LOCAL OPERATION, THERE IS PICKING AND SETTING DOWN OF PASSENGERS UNTIL REACHING MANDINI TAXI RANK.
12.5	196RCN8500T548 - MANDINI TO MASOMONCO FROM MANDINI TAXI RANK LEFT TO P459, LEFT TO MASOMONCO ROAD, PASS ZITHULELE STORE RIGHT TO P459 AND RIGHT TO MANDINI TAXI RANK. NOTE: TO ALL ROADS THAT HAVE BEEN MENTIONED ABOVE ARE LOCAL OPERATION, THERE IS PICKING AND SETTING DOWN OF PASSENGERS UNTIL REACHING MANDINI TAXI RANK.
12.6	196RCN8500T564 - MANDINI TO WHITE CITY FROM MANDINI TAXI RANK LEFT TO P459 LEFT TO LNKONJANE ROAD, RIGHT TO MAFUNDA ROAD, LEFT TO NEMBE ROAD, RIGHT TO PHUMULA ROAD, RIGHT TO MALANDELA ROAD INTO P459 AND TURN RIGHT TO MANDINI TAXI RANK. NOTE: TO ALL ROADS THAT HAVE BEEN MENTIONED ABOVE ARE LOCAL OPERATION, THERE IS PICKING AND SETTING DOWN OF PASSENGERS UNTIL REACHING MANDINI TAXI RANK.
12.7	196RCN8500T572 - MANDINI TO CHAPPIES FROM MANDINI TAXI RANK LEFT TO P459, LEFT TO NKKONJANE ROAD, RIGHT TO MAFUNDA ROAD, LEFT TO NEMBE ROAD, LEFT TO MASAKHANE ROAD LEFT TO ROAD R116, LEFT TO, GCUMASHE ROAD, RIGHT TO INTSHE ROAD, RIGHT TO MABHENGWANE ROAD, LEFT TO MASAKHANE ROAD, LEFT TO ROAD 92, RIGHT TO EKUTHULENI ROAD. LEFT TO MASAKHANE ROAD, INTO P459 AND RIGHT TO MANDINI TAXI RANK NOTE: TO ALL ROADS THAT HAVE BEEN MENTIONED ABOVE ARE LOCAL OPERATION, THERE IS PICKING AND SETTING DOWN OF PASSENGERS UNTIL REACHING MANDINI TAXI RANK.
12.8	196RCN8500T596 - MANDINI TO IRELAND STREET FROM MANDINI TAXI RANK LEFT TO P459 LEFT TO NKKONJANE STREET, RIGHT TO MAFUNDA STREET, LEFT TO BAMBANANI STREET, RIGHT TO SALVESH ROAD, LEFT TO UMVEVE, RIGHT TO IMBILA ROAD, LEFT TO SIYAKHULA ROAD, RIGHT TO ROAD 67, RIGHT TO NDUMO ROAD, LEFT TO ROAD 61, LEFT TO PHUMULA ROAD AND RETURN ON THE SAME ROUTE TO MANDINI TAXI RANK. NOTE: TO ALL ROADS THAT HAVE BEEN MENTIONED ABOVE ARE LOCAL OPERATION, THERE IS PICKING AND SETTING DOWN OF PASSENGERS UNTIL REACHING MANDINI TAXI RANK.
12.9	21004R2206LS00053101 - CHARTER SERVICE FROM MANDINI TAXI RANK TO POINT WITHIN PROVINCE OF KZN ONLY. NO PICKING UP OR SETTING DOWN OF PASSENGERS EN ROUTE.
12.10	2206WA1205GJ10047523 - MANDINI TO STANGER FROM MANDINI TAXI RANK MAKE USE OF OUTWARD ROUTES AS DETAILED IN ROUTE 1 ABOVE THEN AT AN INTERSECTION OF R102 AND BLYTHDALE BEACH IN STANGER TURN RIGHT INTO LINK STREET AND RIGHT AGAIN JOINING BALCOMB STREET THEN LEFT INTO STANGER TAXI RANK. RETURN USING THE SAME ROUTE
12.11	2206WA2100DX10047487 - MANDINI TAXI RANK TO MELMOTH TAXI RANK FROM MANDINI TAXI RANK USE THE OUTWARD ROUTES AS STATED IN ROUTE 2 ABOVE THEN ALONG R66/ R34 MELMOTH BECOMING PIET RETIEF STREET TURN RIGHT INTO VICTORIA STREET AND THEN TURN LEFT INTO MELMOTH TAXI RANK. FROM MELMOTH TAXI RANK TURN RIGHT INTO VICTORIA STREET AND LEFT INTO PIET RETIEF STREET BECOMING R66 PROCEED ALONG BACKWARDS TO THE STARTING POINT USING THE SAME FORWARD ROUTE.
12.12	2206WA2202H110047518 - MANDINI TO EMPANGENI FROM MANDINI TAXI RANK EITHER DRIVE ALONG ROAD NO.P459 THEN JOIN ROAD NO.258 TOWARDS R102 NORTHWARDS OR DRIVE ALONG ROAD NO.P459 BECOMING WHITE STREET AT ISITHEBE AND PROCEED ALONG AS DETAILED ABOVE IN ROUTE 2 TOWARDS R102,AT EMPANGENI R102 BECOMES GRANTHAM HIGHWAY THEN TURN RIGHT TOWARDS FOURTH AVENUE CIRCLE THEN LEFT AND DRIVE ALONG TANNER ROAD THEN RIGHT INTO A DRIVE-WAY WHICH LEADS TO EMPANGENI TAXI RANK A AND FINALLY LEFT INTO A LONG DISTANCE TAXI RANK. REVERSE ROUTE. FROM EMPANGENI TAXI RANK JOIN TANNER ROAD THEN TURN LEFT AND DRIVE INTO FOURTH AVENUE CIRCLE AND PROCEED ALONG R102, USE THE SAME FORWARD ROUTE TO DRIVE BACK TO THE STARTING POINT.



transport

Department:
Transport
Province of KwaZulu-Natal

GAZETTE

LGKZNG52-2023-MAR

REGION: ALL

12.13	<p>2206WA2206LS10047529 - MANDINI TAXI RANK TO DURBAN TAXI RANK</p> <p>FROM MANDINI TAXI RANK PROCEED ALONG AN OUTWARD ROAD FROM THE RANK THEN TURN RIGHT INTO ROAD NO.P459, DRIVE ALONG THEN TURN LEFT INTO ROAD NO.258 THEN PROCEED ONTO AN ON RAMP TO R102, TURN LEFT SOUTHWARDS ALONG R102, AT STANGER, TURN LEFT INTO BLYTHDALE BEACH DRIVE ALONG R74 AND THEN JOIN INTO N2 FREEWAY, PROCEED ALONG N2 FREEWAY AND TURN LEFT AT UMHLANGA INTO M41 LEFT INTO M4, THEN PROCEED TOWARDS THE CITY CENTRE ALONG M4 AND TURN RIGHT INTO M17W ARGYLE ROAD THEN LEFT INTO R102 UMGENI ROAD, PROCEED ALONG AND TURN RIGHT INTO LEOPOLD STREET THEN LEFT MARKET ROAD AND THEN JOIN WILLIAMS ROAD, TURN RIGHT INTO SMITH STREET THEN RIGHT INTO WARWICK AVENUE, RIGHT INTO ALICE STREET AND THEN LEFT INTO ALBERT STREET AND PARK ON THE RIGHT INTO THE TEACHER'S CENTRE TAXI RANK.</p> <p>ALTERNATIVE ROUTE</p> <p>FROM MANDINI TAXI RANK PROCEED AS STATED ABOVE IN ROUTE 1, ALONG ROAD NO.258 TURN RIGHT INTO N2 FREEWAY DRIVE ALONG AND AT E.B. CLOETE JUNCTION TURN LEFT INTO N3 TOWARDS EAST THEN JOIN OLD DUTCH ROAD BECOMING ALICE STREET THEN RIGHT INTO MARKET ROAD PROCEED ALONG AND DROP OFF PASSENGERS AT BEREIA STATION THEN PROCEED ALONG WILLIAMS ROAD AND TURN RIGHT INTO SMIT STREET AND PROCEED AS STATED ABOVE TO THE FINAL DESTINATION.</p> <p>RETURN ROUTE</p> <p>FROM TEACHER'S CENTRE TAXI RANK EITHER RIGHT INTO UMGENI ROAD TURN RIGHT INTO LEOPOLD STREET AND JOIN CANONGATE ROAD THEN PROCEED STRAIGHT INTO N3 FREEWAY AND DRIVE BACKWARDS USING THE SAME FORWARD ROUTE AS STATED ABOVE OR DRIVE ALONG UMGENI ROAD THEN PROCEED AS STATED IN THE FORWARD ROUTE ABOVE.</p>
12.14	<p>2206WA2206W900047516 - MANDINI TAXI RANK TO MTUBATUBA TAXI RANK</p> <p>FROM MANDINI TAXI RANK USE THE OUTWARD ROUTES MENTIONED IN ROUTE 2 ABOVE THEN ALONG ROAD NO. 258 TURN LEFT AND PROCEED ALONG N2 FREE WAY, DRIVE ALONG N2 AND AFTER PASSING KWAMSANE TOWNSHIP TURN RIGHT INTO ROAD NO.P237/ R618 PROCEED ALONG THEN TURN LEFT INTO RIVERVIEW ROAD AND THEN RIGHT INTO INYATHI ROAD RIGHT AGAIN INTO INKOSI MTUBATUBA ROAD THEN PROCEED STRAIGHT TO THE TAXI RANK.</p> <p>RETURN ROUTE</p> <p>FROM MTUBATUBA TAXI RANK DRIVE ALONG INKOSI MTUBATUBA ROAD THE TURN LEFT INTO INYATHI ROAD AND THEN DRIVE BACKWARDS USING THE SAME FORWARD ROUTE.</p>
12.15	<p>2206WA2206W900047517 - MANDINI TAXI RANK TO NONGOMA</p> <p>FROM MANDINI TAXI RANK USE THE OUTWARDS ROUTES AS STATED IN ROUTE 2 ABOVE THEN ALONG R66 BECOMING KING DINIZULU HIGHWAY IN ULUNDI WHICH CHANGES BACK TO R66 AFTER PASSING ULUNDI, THEN IN NONGOMA STILL ALONG THE SAME ROUTE TURN LEFT INTO NONGOMA TAXI RANK.</p> <p>REVERSE ROUTE.</p> <p>FROM NONGOMA TAXI RANK TURN RIGHT INTO R66 THEN PROCEED STRAIGHT TO THE STARTING POINT USING THE SAME FORWARD ROUTE.</p>
12.16	<p>2206WA22071T10047514 - MANDINI TO ESHOWE</p> <p>FROM MANDINI TAXI RANK TURN LEFT INTO ROAD NO.P459 BECOMING WHITE STREET AT ISITHEBE WHICH ALSO CHANGES INTO ROAD NO.P265, PROCEED ALONG AND TURN LEFT AND JOIN R102, TURN LEFT AND PROCEED ALONG R66, TURN LEFT INTO ROAD NO.P323 BECOMING JOHN ROSS HIGHWAY THEN RIGHT INTO OSBORNE ROAD AND INTO A ROAD WHICH LEADS TO ESHOWE TAXI RANK.</p> <p>ALTERNATIVE ROUTE:</p> <p>FROM MANDINI TAXI RANK TURN RIGHT INTO ROAD NO.459 TURN LEFT INTO ROAD NO. 258 PROCEED STRAIGHT AND TURN LEFT INTO R102 THEN DRIVE ALONG AS STATED ABOVE TO THE FINAL DESTINATION.</p> <p>ALTERNATIVELY:</p> <p>DRIVE ALONG ROAD NO.258 AND TURN LEFT INTO N2 FREE WAY THEN LEFT INTO R66 ESHOWE DIRECTION AND PROCEED ALONG R66 THEN LEFT TURN INTO KANGELA ROAD AND LEFT TURN INTO MANGOSUTHU BUTHELEZI DRIVE AND LEFT INTO OSBORNE ROAD THEN RIGHT INTO A ROAD WHICH LEADS TO ESHOWE TAXI RANK.</p> <p>REVERSE ROUTE:</p> <p>FROM ESHOWE TAXI RANK TURN LEFT INTO MAIN ROAD THEN RIGHT INTO JOHN ROSS HIGHWAY BECOMING ROAD NO.P323 AND THEN DRIVE BACKWARDS USING THE SAME FORWARD ROUTE OR FROM JOHN ROSS HIGHWAY PROCEED INTO OSBORNE ROAD, THEN RIGHT INTO MANGOSUTHU BUTHELEZI DRIVE AND RIGHT INTO KANGELA ROAD THEN RIGHT INTO R66 AND DRIVE BACKWARDS USING THE SAME FORWARD ROUTE.</p>
12.17	<p>2206WA22074410047527 - MANDINI TAXI RANK TO MKUZE TAXI RANK</p> <p>FROM MANDINI TAXI RANK MAKE USE OF OUTWARDS ROUTES AS DETAILED IN ROUTES 8 & 9 ABOVE, THEN ALONG R102 PROCEED ALONG AS STATED IN ROUTE 14 ABOVE AND ARRIVE AT MKUZE TAXI RANK.</p>
12.18	<p>2206WA22076I10047489 - MANDINI TAXI RANK TO ULUNDI TAXI RANK</p> <p>FROM MANDINI TAXI RANK USE THE OUTWARD ROUTES AS STATED IN ROUTE 2 ABOVE THEN ALONG R66/ R34 BECOMING R66 WHICH CHANGES INTO KING DINIZULU HIGHWAY IN ULUNDI TURN RIGHT INTO PRINCESS MAGOGO STREET THEN LEFT INTO ULUNDI TAXI RANK.</p> <p>REVERSE ROUTE.</p> <p>FROM ULUNDI TAXI RANK TURN RIGHT INTO PRINCESS MAGOGO STREET THEN LEFT INTO KING DINIZULU HIGHWAY BECOMING R66 THEN DRIVE BACKWARDS ALONG THE SAME FORWARD ROUTE.</p>
12.19	<p>2206WA2207XJ10047520 - MANDINI TAXI RANK TO EMPANGENI TAXI RANK</p> <p>FROM MANDINI TAXI RANK TO EMPANGENI TAXI RANK, TURN RIGHT FROM MANDINI ROBOT, TURN LEFT INTO R102 (N2), TURN RIGHT USING TANNER ROAD TO EMPANGENI TAXI RANK DROP OFF AND PICK UP AT THE RANK, BACK TO MANDINI USING THE SAME ROUTE</p>
12.20	<p>2206WA2209QT00047515 - UNIVERSITY PARK TO REKENS/ISITHEBE, SUNDUMBILI TO ISITHEBE INDUSTRIAL AREA</p> <p>FROM MANDINI TAXI RANK DRIVE ALONG AS DETAILED IN ROUTE 2 ABOVE THEN AT ISITHEBE TURN LEFT INTO BLUE STREET THEN GO ALONG GREEN STREET THEN DRIVE ALONG ALL THE MAIN STREETS SUCH AS YELLOW STREET, BROWN STREET, ORANGE STREET AND RED STREET.</p> <p>RETURN ROUTE</p> <p>FROM AGREED UPON PICK-UP POINTS IN ISITHEBE INDUSTRIAL AREA DRIVE ALONG ALL MAIN STREETS BACK TO THE STARTING POINT USING THE SAME FORWARD ROUTE.</p>
12.21	<p>KZNNRCBC601NS110596 - MANDENI TO REDHILL</p> <p>FROM MANDENI TAXI RANK LEFT TO P459, RIGHT TO NCONJANE ROAD, RIGHT TO MAFUNDA ROAD, LEFT TO BAMBANANI ROAD, LEFT TO INSIMBA ROAD, LEFT TO IMVUBU ROAD, RIGHT TO ROAD 55, LEFT TO NEMBE ROAD, INTO P459, RIGHT TO MANDENI TAXI RANK.</p> <p>NOTE: TO ALL ROADS THAT HAVE BEEN MENTIONED ABOVE ARE LOCAL OPERATION, THERE IS PICKING AND SETTING DOWN OF PASSENGERS UNTIL REACHING MANDENI TAXI RANK.</p>

**transport**

Department:
Transport
Province of KwaZulu-Natal

GAZETTE**LGKZNG52-2023-MAR****REGION: ALL**

- | | |
|--------------|--|
| 12.22 | SUNDUMBILI TO ISITHEBE INDUSTRIAL AREA - NULL EXISTING AUTHORITY IN THE CURRENT ROUTE NETWORK ROUTE 10 UNIVERSITY PARK TO REKENS/ ISITHEBE. SUNDUMBILI TO ISITHEBE INDUSTRIAL AREA FROM MANDINI TAXI RANK DRIVE ALONG AS DETAILED IN ROUTE 2 ABOVE THEN AT ISITHEBE TURN LEFT INTO BLUE STREET THEN GO ALONG GREEN STREET THEN DRIVE ALONG ALL THE MAIN STREETS SUCH AS YELLOW STREET , BROWN STREET, ORANGE STREET AND RED STREET.REVERSE ROUTE.FROM AGREED UPON PICK-UP POINTS IN ISITHEBE INDUSTRIAL AREA DRIVE ALONG ALL MAIN STREETS BACK TO THE STARTING POINT USING THE SAME FORWARD ROUTE. |
|--------------|--|



transport

Department:
Transport
Province of KwaZulu-Natal

GAZETTE

LGKZNG52-2023-MAR

REGION: ALL

1) Application Number: APP0152111	2) Gazette Number: LGKZNG52-2023-MAR
3) Applicant: TM MAKHANYA ID NO. 7403205881088 Association: MANDINI-SUNDUMBILI AND TUGELA TAXI O.A	4) Applicant Address: P O BOX 4493 MANDINI 4491
5) Existing Licence Holder: NOT APPLICABLE ID NO. NOT APPLICABLE	6) Existing Licence Holder Address: NOT APPLICABLE
7) Type of application: NEW OPERATING LICENCE	8) Operating Licence Number: NOTAVAILABLE
9) Vehicle Type: MINIBUS	10) 1 X 15 (SEATED) + 0 (STANDING)
11) Region: ILEMBE	
12.1	196RCN8500T508 - MANDINI TO OTHINI FROM MANDINI TAXI RANK TURNS LEFT TO P 459, RIGHT TO UNNAMED ROAD, UNTIL REACHING KHENANA, AND RETURN ON THE UNNAMED ROAD, LEFT TO P459 AND THEN TURN RIGHT AND IMMEDIATE LEFT TO MANDINI TAXI RANK. NOTE: TO ALL ROADS THAT HAVE BEEN MENTIONED ABOVE ARE LOCAL OPERATION, THERE IS PICKING AND SETTING DOWN OF PASSENGERS UNTIL REACHING MANDINI TAXI RANK.
12.2	196RCN8500T516 - MANDINI TO VUTHA FROM MANDINI TAXI RANK LEFT TO P 459, LEFT TO UNNAMED ROAD AND RETURN ON AN UNNAMED ROAD, TURN RIGHT TO P459 PASS ISITHEBE CLINIC, PASS NYONI UNTIL REACHING VUTHA AND RETURN BACK WITH P459 TO MANDINI TAXI RANK. NOTE: TO ALL ROADS THAT HAVE BEEN MENTIONED ABOVE ARE LOCAL OPERATION, THERE IS PICKING AND SETTING DOWN OF PASSENGERS UNTIL REACHING MANDINI TAXI RANK.
12.3	196RCN8500T532 - MANDINI TO KWATASI FROM MANDINI TAXI RANK RIGHT TO P459, AND RIGHT TO ROAD 258, RIGHT TO UNNAMED ROAD AND REACH INDIAN VILLAGE, RETURN TO UNNAMED ROAD LEFT TO P458 LEFT TO P569 AND RETURN TO MANDINI TAXI RANK ON THE SAME ROUTE. NOTE: TO ALL ROADS THAT HAVE BEEN MENTIONED ABOVE ARE LOCAL OPERATION, THERE IS PICKING AND SETTING DOWN OF PASSENGERS UNTIL REACHING MANDINI TAXI RANK.
12.4	196RCN8500T540 - MANDINI TO PMB/MSUNDUZI FROM MANDINI TAXI RANK LEFT TO P459, LEFT TO BROXWN STREET, RIGHT TO YELLOW STREET RIGHT TO UNNAMED ROAD PASS UMSUNDUZI RIVER AND RETURN TO UNNAMED STREET, TO YELLOW STREET RIGHT TO GREEN STREET, RIGHT TO P459 INTO MANDINI TAXI RANK. NOTE: TO ALL ROADS THAT HAVE BEEN MENTIONED ABOVE ARE LOCAL OPERATION, THERE IS PICKING AND SETTING DOWN OF PASSENGERS UNTIL REACHING MANDINI TAXI RANK.
12.5	196RCN8500T548 - MANDINI TO MASOMONCO FROM MANDINI TAXI RANK LEFT TO P459, LEFT TO MASOMONCO ROAD, PASS ZITHULELE STORE RIGHT TO P459 AND RIGHT TO MANDINI TAXI RANK. NOTE: TO ALL ROADS THAT HAVE BEEN MENTIONED ABOVE ARE LOCAL OPERATION, THERE IS PICKING AND SETTING DOWN OF PASSENGERS UNTIL REACHING MANDINI TAXI RANK.
12.6	196RCN8500T564 - MANDINI TO WHITE CITY FROM MANDINI TAXI RANK LEFT TO P459 LEFT TO LNKONJANE ROAD, RIGHT TO MAFUNDA ROAD, LEFT TO NEMBE ROAD, RIGHT TO PHUMULA ROAD, RIGHT TO MALANDELA ROAD INTO P459 AND TURN RIGHT TO MANDINI TAXI RANK. NOTE: TO ALL ROADS THAT HAVE BEEN MENTIONED ABOVE ARE LOCAL OPERATION, THERE IS PICKING AND SETTING DOWN OF PASSENGERS UNTIL REACHING MANDINI TAXI RANK.
12.7	196RCN8500T572 - MANDINI TO CHAPPIES FROM MANDINI TAXI RANK LEFT TO P459, LEFT TO NKKONJANE ROAD, RIGHT TO MAFUNDA ROAD, LEFT TO NEMBE ROAD, LEFT TO MASAKHANE ROAD LEFT TO ROAD R116, LEFT TO, GCUMASHE ROAD, RIGHT TO INTSHE ROAD, RIGHT TO MABHENGWANE ROAD, LEFT TO MASAKHANE ROAD, LEFT TO ROAD 92, RIGHT TO EKUTHULENI ROAD. LEFT TO MASAKHANE ROAD, INTO P459 AND RIGHT TO MANDINI TAXI RANK NOTE: TO ALL ROADS THAT HAVE BEEN MENTIONED ABOVE ARE LOCAL OPERATION, THERE IS PICKING AND SETTING DOWN OF PASSENGERS UNTIL REACHING MANDINI TAXI RANK.
12.8	196RCN8500T596 - MANDINI TO IRELAND STREET FROM MANDINI TAXI RANK LEFT TO P459 LEFT TO NKKONJANE STREET, RIGHT TO MAFUNDA STREET, LEFT TO BAMBANANI STREET, RIGHT TO SALVESH ROAD, LEFT TO UMVEMVE, RIGHT TO IMBILA ROAD, LEFT TO SIYAKHULA ROAD, RIGHT TO ROAD 67, RIGHT TO NDUMO ROAD, LEFT TO ROAD 61, LEFT TO PHUMULA ROAD AND RETURN ON THE SAME ROUTE TO MANDINI TAXI RANK. NOTE: TO ALL ROADS THAT HAVE BEEN MENTIONED ABOVE ARE LOCAL OPERATION, THERE IS PICKING AND SETTING DOWN OF PASSENGERS UNTIL REACHING MANDINI TAXI RANK.
12.9	21004R2206LS00053101 - CHARTER SERVICE FROM MANDINI TAXI RANK TO POINT WITHIN PROVINCE OF KZN ONLY. NO PICKING UP OR SETTING DOWN OF PASSENGERS EN ROUTE.
12.10	2206WA1205GJ10047523 - MANDINI TO STANGER FROM MANDINI TAXI RANK MAKE USE OF OUTWARD ROUTES AS DETAILED IN ROUTE 1 ABOVE THEN AT AN INTERSECTION OF R102 AND BLYTHEDALE BEACH IN STANGER TURN RIGHT INTO LINK STREET AND RIGHT AGAIN JOINING BALCOMB STREET THEN LEFT INTO STANGER TAXI RANK. RETURN USING THE SAME ROUTE
12.11	2206WA2100DX10047487 - MANDINI TAXI RANK TO MELMOTH TAXI RANK FROM MANDINI TAXI RANK USE THE OUTWARD ROUTES AS STATED IN ROUTE 2 ABOVE THEN ALONG R66/ R34 MELMOTH BECOMING PIET RETIEF STREET TURN RIGHT INTO VICTORIA STREET AND THEN TURN LEFT INTO MELMOTH TAXI RANK. FROM MELMOTH TAXI RANK TURN RIGHT INTO VICTORIA STREET AND LEFT INTO PIET RETIEF STREET BECOMING R66 PROCEED ALONG BACKWARDS TO THE STARTING POINT USING THE SAME FORWARD ROUTE.
12.12	2206WA2202H110047518 - MANDINI TO EMPANGENI FROM MANDINI TAXI RANK EITHER DRIVE ALONG ROAD NO.P459 THEN JOIN ROAD NO.258 TOWARDS R102 NORTHWARDS OR DRIVE ALONG ROAD NO.P459 BECOMING WHITE STREET AT ISITHEBE AND PROCEED ALONG AS DETAILED ABOVE IN ROUTE 2 TOWARDS R102,AT EMPANGENI R102 BECOMES GRANTHAM HIGHWAY THEN TURN RIGHT TOWARDS FOURTH AVENUE CIRCLE THEN LEFT AND DRIVE ALONG TANNER ROAD THEN RIGHT INTO A DRIVE-WAY WHICH LEADS TO EMPANGENI TAXI RANK A AND FINALLY LEFT INTO A LONG DISTANCE TAXI RANK. REVERSE ROUTE. FROM EMPANGENI TAXI RANK JOIN TANNER ROAD THEN TURN LEFT AND DRIVE INTO FOURTH AVENUE CIRCLE AND PROCEED ALONG R102, USE THE SAME FORWARD ROUTE TO DRIVE BACK TO THE STARTING POINT.



transport

Department:
Transport
Province of KwaZulu-Natal

GAZETTE

LGKZNG52-2023-MAR

REGION: ALL

12.13	<p>2206WA2206LS10047529 - MANDINI TAXI RANK TO DURBAN TAXI RANK</p> <p>FROM MANDINI TAXI RANK PROCEED ALONG AN OUTWARD ROAD FROM THE RANK THEN TURN RIGHT INTO ROAD NO.P459, DRIVE ALONG THEN TURN LEFT INTO ROAD NO.258 THEN PROCEED ONTO AN ON RAMP TO R102, TURN LEFT SOUTHWARDS ALONG R102, AT STANGER, TURN LEFT INTO BLYTHDALE BEACH DRIVE ALONG R74 AND THEN JOIN INTO N2 FREEWAY, PROCEED ALONG N2 FREEWAY AND TURN LEFT AT UMHLENGA INTO M41 LEFT INTO M4, THEN PROCEED TOWARDS THE CITY CENTRE ALONG M4 AND TURN RIGHT INTO M17W ARGYLE ROAD THEN LEFT INTO R102 UMGENI ROAD, PROCEED ALONG AND TURN RIGHT INTO LEOPOLD STREET THEN LEFT MARKET ROAD AND THEN JOIN WILLIAMS ROAD, TURN RIGHT INTO SMITH STREET THEN RIGHT INTO WARWICK AVENUE, RIGHT INTO ALICE STREET AND THEN LEFT INTO ALBERT STREET AND PARK ON THE RIGHT INTO THE TEACHER'S CENTRE TAXI RANK.</p> <p>ALTERNATIVE ROUTE FROM MANDINI TAXI RANK PROCEED AS STATED ABOVE IN ROUTE 1, ALONG ROAD NO.258 TURN RIGHT INTO N2 FREEWAY DRIVE ALONG AND AT E.B. CLOETE JUNCTION TURN LEFT INTO N3 TOWARDS EAST THEN JOIN OLD DUTCH ROAD BECOMING ALICE STREET THEN RIGHT INTO MARKET ROAD PROCEED ALONG AND DROP OFF PASSENGERS AT BEREIA STATION THEN PROCEED ALONG WILLIAMS ROAD AND TURN RIGHT INTO SMIT STREET AND PROCEED AS STATED ABOVE TO THE FINAL DESTINATION.</p> <p>RETURN ROUTE FROM TEACHER'S CENTRE TAXI RANK EITHER RIGHT INTO UMGENI ROAD TURN RIGHT INTO LEOPOLD STREET AND JOIN CANONGATE ROAD THEN PROCEED STRAIGHT INTO N3 FREEWAY AND DRIVE BACKWARDS USING THE SAME FORWARD ROUTE AS STATED ABOVE OR DRIVE ALONG UMGENI ROAD THEN PROCEED AS STATED IN THE FORWARD ROUTE ABOVE.</p>
12.14	<p>2206WA2206W900047516 - MANDINI TAXI RANK TO MTUBATUBA TAXI RANK</p> <p>FROM MANDINI TAXI RANK USE THE OUTWARD ROUTES MENTIONED IN ROUTE 2 ABOVE THEN ALONG ROAD NO. 258 TURN LEFT AND PROCEED ALONG N2 FREE WAY, DRIVE ALONG N2 AND AFTER PASSING KWAMSANE TOWNSHIP TURN RIGHT INTO ROAD NO.P237/ R618 PROCEED ALONG THEN TURN LEFT INTO RIVERVIEW ROAD AND THEN RIGHT INTO INYATHI ROAD RIGHT AGAIN INTO INKOSI MTUBATUBA ROAD THEN PROCEED STRAIGHT TO THE TAXI RANK.</p> <p>RETURN ROUTE FROM MTUBATUBA TAXI RANK DRIVE ALONG INKOSI MTUBATUBA ROAD THE TURN LEFT INTO INYATHI ROAD AND THEN DRIVE BACKWARDS USING THE SAME FORWARD ROUTE.</p>
12.15	<p>2206WA2206W900047517 - MANDINI TAXI RANK TO NONGOMA</p> <p>FROM MANDINI TAXI RANK USE THE OUTWARDS ROUTES AS STATED IN ROUTE 2 ABOVE THEN ALONG R66 BECOMING KING DINIZULU HIGHWAY IN ULUNDI WHICH CHANGES BACK TO R66 AFTER PASSING ULUNDI, THEN IN NONGOMA STILL ALONG THE SAME ROUTE TURN LEFT INTO NONGOMA TAXI RANK.</p> <p>REVERSE ROUTE. FROM NONGOMA TAXI RANK TURN RIGHT INTO R66 THEN PROCEED STRAIGHT TO THE STARTING POINT USING THE SAME FORWARD ROUTE.</p>
12.16	<p>2206WA22071T10047514 - MANDINI TO ESHOWE</p> <p>FROM MANDINI TAXI RANK TURN LEFT INTO ROAD NO.P459 BECOMING WHITE STREET AT ISITHEBE WHICH ALSO CHANGES INTO ROAD NO.P265, PROCEED ALONG AND TURN LEFT AND JOIN R102, TURN LEFT AND PROCEED ALONG R66, TURN LEFT INTO ROAD NO.P323 BECOMING JOHN ROSS HIGHWAY THEN RIGHT INTO OSBORNE ROAD AND INTO A ROAD WHICH LEADS TO ESHOWE TAXI RANK.</p> <p>ALTERNATIVE ROUTE: FROM MANDINI TAXI RANK TURN RIGHT INTO ROAD NO.459 TURN LEFT INTO ROAD NO. 258 PROCEED STRAIGHT AND TURN LEFT INTO R102 THEN DRIVE ALONG AS STATED ABOVE TO THE FINAL DESTINATION.</p> <p>ALTERNATIVELY: DRIVE ALONG ROAD NO.258 AND TURN LEFT INTO N2 FREE WAY THEN LEFT INTO R66 ESHOWE DIRECTION AND PROCEED ALONG R66 THEN LEFT TURN INTO KANGELA ROAD AND LEFT TURN INTO MANGOSUTHU BUTHELEZI DRIVE AND LEFT INTO OSBORNE ROAD THEN RIGHT INTO A ROAD WHICH LEADS TO ESHOWE TAXI RANK.</p> <p>REVERSE ROUTE: FROM ESHOWE TAXI RANK TURN LEFT INTO MAIN ROAD THEN RIGHT INTO JOHN ROSS HIGHWAY BECOMING ROAD NO.P323 AND THEN DRIVE BACKWARDS USING THE SAME FORWARD ROUTE OR FROM JOHN ROSS HIGHWAY PROCEED INTO OSBORNE ROAD, THEN RIGHT INTO MANGOSUTHU BUTHELEZI DRIVE AND RIGHT INTO KANGELA ROAD THEN RIGHT INTO R66 AND DRIVE BACKWARDS USING THE SAME FORWARD ROUTE.</p>
12.17	<p>2206WA22074410047527 - MANDINI TAXI RANK TO MKUZE TAXI RANK</p> <p>FROM MANDINI TAXI RANK MAKE USE OF OUTWARDS ROUTES AS DETAILED IN ROUTES 8 & 9 ABOVE, THEN ALONG R102 PROCEED ALONG AS STATED IN ROUTE 14 ABOVE AND ARRIVE AT MKUZE TAXI RANK.</p>
12.18	<p>2206WA22076I10047489 - MANDINI TAXI RANK TO ULUNDI TAXI RANK</p> <p>FROM MANDINI TAXI RANK USE THE OUTWARD ROUTES AS STATED IN ROUTE 2 ABOVE THEN ALONG R66/ R34 BECOMING R66 WHICH CHANGES INTO KING DINIZULU HIGHWAY IN ULUNDI TURN RIGHT INTO PRINCESS MAGOGO STREET THEN LEFT INTO ULUNDI TAXI RANK.</p> <p>REVERSE ROUTE. FROM ULUNDI TAXI RANK TURN RIGHT INTO PRINCESS MAGOGO STREET THEN LEFT INTO KING DINIZULU HIGHWAY BECOMING R66 THEN DRIVE BACKWARDS ALONG THE SAME FORWARD ROUTE.</p>
12.19	<p>2206WA2207XJ10047520 - MANDINI TAXI RANK TO EMPANGENI TAXI RANK</p> <p>FROM MANDINI TAXI RANK TO EMPANGENI TAXI RANK, TURN RIGHT FROM MANDINI ROBOT, TURN LEFT INTO R102 (N2), TURN RIGHT USING TANNER ROAD TO EMPANGENI TAXI RANK DROP OFF AND PICK UP AT THE RANK, BACK TO MANDINI USING THE SAME ROUTE</p>
12.20	<p>2206WA2209QT00047515 - UNIVERSITY PARK TO REKENS/ISITHEBE, SUNDUMBILI TO ISITHEBE INDUSTRIAL AREA</p> <p>FROM MANDINI TAXI RANK DRIVE ALONG AS DETAILED IN ROUTE 2 ABOVE THEN AT ISITHEBE TURN LEFT INTO BLUE STREET THEN GO ALONG GREEN STREET THEN DRIVE ALONG ALL THE MAIN STREETS SUCH AS YELLOW STREET, BROWN STREET, ORANGE STREET AND RED STREET.</p> <p>RETURN ROUTE FROM AGREED UPON PICK-UP POINTS IN ISITHEBE INDUSTRIAL AREA DRIVE ALONG ALL MAIN STREETS BACK TO THE STARTING POINT USING THE SAME FORWARD ROUTE.</p>
12.21	<p>KZNNRCBC601NS110596 - MANDENI TO REDHILL</p> <p>FROM MANDENI TAXI RANK LEFT TO P459, RIGHT TO NCONJANE ROAD, RIGHT TO MAFUNDA ROAD, LEFT TO BAMBANANI ROAD, LEFT TO INSIMBA ROAD, LEFT TO IMVUBU ROAD, RIGHT TO ROAD 55, LEFT TO NEMBE ROAD, INTO P459, RIGHT TO MANDENI TAXI RANK.</p> <p>NOTE: TO ALL ROADS THAT HAVE BEEN MENTIONED ABOVE ARE LOCAL OPERATION, THERE IS PICKING AND SETTING DOWN OF PASSENGERS UNTIL REACHING MANDENI TAXI RANK.</p>

**transport**

Department:

Transport

Province of KwaZulu-Natal

GAZETTE

LGKZNG52-2023-MAR

REGION: ALL

- | | |
|-------|--|
| 12.22 | SUNDUMBILI TO ISITHEBE INDUSTRIAL AREA - NULL EXISTING AUTHORITY IN THE CURRENT ROUTE NETWORK ROUTE 10 UNIVERSITY PARK TO REKENS/ ISITHEBE. SUNDUMBILI TO ISITHEBE INDUSTRIAL AREA FROM MANDINI TAXI RANK DRIVE ALONG AS DETAILED IN ROUTE 2 ABOVE THEN AT ISITHEBE TURN LEFT INTO BLUE STREET THEN GO ALONG GREEN STREET THEN DRIVE ALONG ALL THE MAIN STREETS SUCH AS YELLOW STREET , BROWN STREET, ORANGE STREET AND RED STREET.REVERSE ROUTE.FROM AGREED UPON PICK-UP POINTS IN ISITHEBE INDUSTRIAL AREA DRIVE ALONG ALL MAIN STREETS BACK TO THE STARTING POINT USING THE SAME FORWARD ROUTE. |
|-------|--|



transport

Department:
Transport
Province of KwaZulu-Natal

GAZETTE

LGKZNG52-2023-MAR

REGION: ALL

1) Application Number: APP0152125	2) Gazette Number: LGKZNG52-2023-MAR
3) Applicant: SN MASONDO ID NO. 8307236029089 Association: MANDINI-SUNDUMBILI AND TUGELA TAXI O.A	4) Applicant Address: P O BOX 5161 MANDENI 4491
5) Existing Licence Holder: NOT APPLICABLE ID NO. NOT APPLICABLE	6) Existing Licence Holder Address: NOT APPLICABLE
7) Type of application: NEW OPERATING LICENCE	8) Operating Licence Number: NOTAVAILABLE
9) Vehicle Type: MINIBUS	10) 1 X 13 (SEATED) + 0 (STANDING)
11) Region: ILEMBE	
12.1	196RCN8500T508 - MANDINI TO OTHINI FROM MANDENI TAXI RANK TURNS LEFT TO P 459, RIGHT TO UNNAMED ROAD, UNTIL REACHING KHENANA, AND RETURN ON THE UNNAMED ROAD, LEFT TO P459 AND THEN TURN RIGHT AND IMMEDIATE LEFT TO MANDENI TAXI RANK. NOTE: TO ALL ROADS THAT HAVE BEEN MENTIONED ABOVE ARE LOCAL OPERATION, THERE IS PICKING AND SETTING DOWN OF PASSENGERS UNTIL REACHING MANDENI TAXI RANK.
12.2	196RCN8500T516 - MANDINI TO VUTHA FROM MANDENI TAXI RANK LEFT TO P 459, LEFT TO UNNAMED ROAD AND RETURN ON AN UNNAMED ROAD, TURN RIGHT TO P459 PASS ISITHEBE CLINIC .PASS NYONI UNTIL REACHING VUTHA AND RETURN BACK WITH P459 TO MANDENI TAXI RANK. NOTE: TO ALL ROADS THAT HAVE BEEN MENTIONED ABOVE ARE LOCAL OPERATION, THERE IS PICKING AND SETTING DOWN OF PASSENGERS UNTIL REACHING MANDENI TAXI RANK.
12.3	196RCN8500T532 - MANDENI TO KWATASI FROM MANDENI TAXI RANK RIGHT TO P459, AND RIGHT TO ROAD 258, RIGHT TO UNNAMED ROAD AND REACH INDIAN VILLAGE, RETURN TO UNNAMED ROAD LEFT TO P458 LEFT TO P569 AND RETURN TO MANDENI TAXI RANK ON THE SAME ROUTE. NOTE: TO ALL ROADS THAT HAVE BEEN MENTIONED ABOVE ARE LOCAL OPERATION, THERE IS PICKING AND SETTING DOWN OF PASSENGERS UNTIL REACHING MANDENI TAXI RANK.
12.4	196RCN8500T540 - MANDINI TO PMB/MSUNDUZI FROM MANDENI TAXI RANK LEFT TO P459, LEFT TO BROXWN STREET, RIGHT TO YELLOW STREET RIGHT TO UNNAMED ROAD PASS UMSUNDUZI RIVER AND RETURN TO UNNAMED STREET, TO YELLOW STREET RIGHT TO GREEN STREET, RIGHT TO P459 INTO MANDENI TAXI RANK. NOTE: TO ALL ROADS THAT HAVE BEEN MENTIONED ABOVE ARE LOCAL OPERATION, THERE IS PICKING AND SETTING DOWN OF PASSENGERS UNTIL REACHING MANDENI TAXI RANK.
12.5	196RCN8500T548 - MANDINI TO MASOMONCO FROM MANDENI TAXI RANK LEFT TO P459, LEFT TO MASOMONCO ROAD, PASS ZITHULELE STORE RIGHT TO P459 AND RIGHT TO MANDENI TAXI RANK. NOTE: TO ALL ROADS THAT HAVE BEEN MENTIONED ABOVE ARE LOCAL OPERATION, THERE IS PICKING AND SETTING DOWN OF PASSENGERS UNTIL REACHING MANDENI TAXI RANK.
12.6	196RCN8500T564 - MANDINI TO WHITE CITY FROM MANDENI TAXI RANK LEFT TO P459 LEFT TO NKONJANE ROAD, RIGHT TO MAFUNDA ROAD, LEFT TO NEMBE ROAD, RIGHT TO PHUMULA ROAD, RIGHT TO MALANDELA ROAD INTO P459 AND TURN RIGHT TO MANDENI TAXI RANK. NOTE: TO ALL ROADS THAT HAVE BEEN MENTIONED ABOVE ARE LOCAL OPERATION, THERE IS PICKING AND SETTING DOWN OF PASSENGERS UNTIL REACHING MANDENI TAXI RANK.
12.7	196RCN8500T572 - MANDINI TO CHAPPIES FROM MANDENI TAXI RANK LEFT TO P459, LEFT TO NKONJANE ROAD, RIGHT TO MAFUNDA ROAD, LEFT TO NEMBE ROAD, LEFT TO MASAKHANE ROAD LEFT TO ROAD R116, LEFT TO, GCU MASHE ROAD, RIGHT TO INTSHE ROAD, RIGHT TO MABHENGWANE ROAD, LEFT TO MASAKHANE ROAD, LEFT TO ROAD 92, RIGHT TO EKUTHULENI ROAD. LEFT TO MASAKHANE ROAD, INTO P459 AND RIGHT TO MANDENI TAXI RANK NOTE: TO ALL ROADS THAT HAVE BEEN MENTIONED ABOVE ARE LOCAL OPERATION, THERE IS PICKING AND SETTING DOWN OF PASSENGERS UNTIL REACHING MANDENI TAXI RANK.
12.8	196RCN8500T596 - MANDINI TO IRELAND STREET FROM MANDENI TAXI RANK LEFT TO P459 LEFT TO NKONJANE STREET, RIGHT TO MAFUNDA STREET, LEFT TO BAMBANANI STREET, RIGHT TO SALVESH ROAD, LEFT TO UMVEVVE, RIGHT TO IMBILA ROAD , LEFT TO SIYAKHULA ROAD, RIGHT TO ROAD 67, RIGHT TO NDUMO ROAD, LEFT TO ROAD 61, LEFT TO PHUMULA ROAD AND RETURN ON THE SAME ROUTE TO MANDENI TAXI RANK. NOTE: TO ALL ROADS THAT HAVE BEEN MENTIONED ABOVE ARE LOCAL OPERATION, THERE IS PICKING AND SETTING DOWN OF PASSENGERS UNTIL REACHING MANDENI TAXI RANK.
12.9	21004R2206LS00053101 - CHARTER SERVICE FROM MANDINI TAXI RANK TO POINT WITHIN PROVINCE OF KZN ONLY. NO PICKING UP OR SETTING DOWN OF PASSENGERS EN ROUTE.
12.10	2206WA1205GJ10047523 - MANDINI TO STANGER FROM MANDINI TAXI RANK MAKE USE OF OUTWARD ROUTES AS DETAILED IN ROUTE 1 ABOVE THEN AT AN INTERSECTION OF R102 AND BLYTHEDALE BEACH IN STANGER TURN RIGHT INTO LINK STREET AND RIGHT AGAIN JOINING BALCOMB STREET THEN LEFT INTO STANGER TAXI RANK. RETURN USING THE SAME ROUTE
12.11	2206WA2100DX10047487 - MANDINI TAXI RANK TO MELMOTH TAXI RANK FROM MANDINI TAXI RANK USE THE OUTWARD ROUTES AS STATED IN ROUTE 2 ABOVE THEN ALONG R66/ R34 MELMOTH BECOMING PIET RETIEF STREET TURN RIGHT INTO VICTORIA STREET AND THEN TURN LEFT INTO MELMOTH TAXI RANK. FROM MELMOTH TAXI RANK TURN RIGHT INTO VICTORIA STREET AND LEFT INTO PIET RETIEF STREET BECOMING R66 PROCEED ALONG BACKWARDS TO THE STARTING POINT USING THE SAME FORWARD ROUTE.
12.12	2206WA2202H110047518 - MANDINI TO EMPANGENI FROM MANDINI TAXI RANK EITHER DRIVE ALONG ROAD NO.P459 THEN JOIN ROAD NO.258 TOWARDS R102 NORTHWARDS OR DRIVE ALONG ROAD NO.P459 BECOMING WHITE STREET AT ISITHEBE AND PROCEED ALONG AS DETAILED ABOVE IN ROUTE 2 TOWARDS R102.AT EMPANGENI R102 BECOMES GRANTHAM HIGHWAY THEN TURN RIGHT TOWARDS FOURTH AVENUE CIRCLE THEN LEFT AND DRIVE ALONG TANNER ROAD THEN RIGHT INTO A DRIVE-WAY WHICH LEADS TO EMPANGENI TAXI RANK A AND FINALLY LEFT INTO A LONG DISTANCE TAXI RANK. REVERSE ROUTE. FROM EMPANGENI TAXI RANK JOIN TANNER ROAD THEN TURN LEFT AND DRIVE INTO FOURTH AVENUE CIRCLE AND PROCEED ALONG R102, USE THE SAME FORWARD ROUTE TO DRIVE BACK TO THE STARTING POINT.



transport

Department:
Transport
Province of KwaZulu-Natal

GAZETTE

LGKZNG52-2023-MAR

REGION: ALL

12.13	<p>2206WA2206LS10047529 - MANDINI TAXI RANK TO DURBAN TAXI RANK</p> <p>FROM MANDINI TAXI RANK PROCEED ALONG AN OUTWARD ROAD FROM THE RANK THEN TURN RIGHT INTO ROAD NO.P459, DRIVE ALONG THEN TURN LEFT INTO ROAD NO.258 THEN PROCEED ONTO AN ON RAMP TO R102, TURN LEFT SOUTHWARDS ALONG R102, AT STANGER, TURN LEFT INTO BLYTHDALE BEACH DRIVE ALONG R74 AND THEN JOIN INTO N2 FREEWAY, PROCEED ALONG N2 FREEWAY AND TURN LEFT AT UMHLENGA INTO M41 LEFT INTO M4, THEN PROCEED TOWARDS THE CITY CENTRE ALONG M4 AND TURN RIGHT INTO M17W ARGYLE ROAD THEN LEFT INTO R102 UMGENI ROAD, PROCEED ALONG AND TURN RIGHT INTO LEOPOLD STREET THEN LEFT MARKET ROAD AND THEN JOIN WILLIAMS ROAD, TURN RIGHT INTO SMITH STREET THEN RIGHT INTO WARWICK AVENUE, RIGHT INTO ALICE STREET AND THEN LEFT INTO ALBERT STREET AND PARK ON THE RIGHT INTO THE TEACHER'S CENTRE TAXI RANK.</p> <p>ALTERNATIVE ROUTE FROM MANDINI TAXI RANK PROCEED AS STATED ABOVE IN ROUTE 1, ALONG ROAD NO.258 TURN RIGHT INTO N2 FREEWAY DRIVE ALONG AND AT E.B. CLOETE JUNCTION TURN LEFT INTO N3 TOWARDS EAST THEN JOIN OLD DUTCH ROAD BECOMING ALICE STREET THEN RIGHT INTO MARKET ROAD PROCEED ALONG AND DROP OFF PASSENGERS AT BEREA STATION THEN PROCEED ALONG WILLIAMS ROAD AND TURN RIGHT INTO SMIT STREET AND PROCEED AS STATED ABOVE TO THE FINAL DESTINATION.</p> <p>RETURN ROUTE FROM TEACHER'S CENTRE TAXI RANK EITHER RIGHT INTO UMGENI ROAD TURN RIGHT INTO LEOPOLD STREET AND JOIN CANONGATE ROAD THEN PROCEED STRAIGHT INTO N3 FREEWAY AND DRIVE BACKWARDS USING THE SAME FORWARD ROUTE AS STATED ABOVE OR DRIVE ALONG UMGENI ROAD THEN PROCEED AS STATED IN THE FORWARD ROUTE ABOVE.</p>
12.14	<p>2206WA2206W900047516 - MANDINI TAXI RANK TO MTUBATUBA TAXI RANK</p> <p>FROM MANDINI TAXI RANK USE THE OUTWARD ROUTES MENTIONED IN ROUTE 2 ABOVE THEN ALONG ROAD NO. 258 TURN LEFT AND PROCEED ALONG N2 FREE WAY, DRIVE ALONG N2 AND AFTER PASSING KWAMSANE TOWNSHIP TURN RIGHT INTO ROAD NO.P237/ R618 PROCEED ALONG THEN TURN LEFT INTO RIVERVIEW ROAD AND THEN RIGHT INTO INYATHI ROAD RIGHT AGAIN INTO INKOSI MTUBATUBA ROAD THEN PROCEED STRAIGHT TO THE TAXI RANK.</p> <p>RETURN ROUTE FROM MTUBATUBA TAXI RANK DRIVE ALONG INKOSI MTUBATUBA ROAD THE TURN LEFT INTO INYATHI ROAD AND THEN DRIVE BACKWARDS USING THE SAME FORWARD ROUTE.</p>
12.15	<p>2206WA2206W900047517 - MANDINI TAXI RANK TO NONGOMA</p> <p>FROM MANDINI TAXI RANK USE THE OUTWARDS ROUTES AS STATED IN ROUTE 2 ABOVE THEN ALONG R66 BECOMING KING DINIZULU HIGHWAY IN ULUNDI WHICH CHANGES BACK TO R66 AFTER PASSING ULUNDI, THEN IN NONGOMA STILL ALONG THE SAME ROUTE TURN LEFT INTO NONGOMA TAXI RANK.</p> <p>REVERSE ROUTE. FROM NONGOMA TAXI RANK TURN RIGHT INTO R66 THEN PROCEED STRAIGHT TO THE STARTING POINT USING THE SAME FORWARD ROUTE.</p>
12.16	<p>2206WA22071T10047514 - MANDINI TO ESHOWE</p> <p>FROM MANDINI TAXI RANK TURN LEFT INTO ROAD NO.P459 BECOMING WHITE STREET AT ISITHEBE WHICH ALSO CHANGES INTO ROAD NO.P265, PROCEED ALONG AND TURN LEFT AND JOIN R102, TURN LEFT AND PROCEED ALONG R66, TURN LEFT INTO ROAD NO.P323 BECOMING JOHN ROSS HIGHWAY THEN RIGHT INTO OSBORNE ROAD AND INTO A ROAD WHICH LEADS TO ESHOWE TAXI RANK.</p> <p>ALTERNATIVE ROUTE: FROM MANDINI TAXI RANK TURN RIGHT INTO ROAD NO.459 TURN LEFT INTO ROAD NO. 258 PROCEED STRAIGHT AND TURN LEFT INTO R102 THEN DRIVE ALONG AS STATED ABOVE TO THE FINAL DESTINATION.</p> <p>ALTERNATIVELY: DRIVE ALONG ROAD NO.258 AND TURN LEFT INTO N2 FREE WAY THEN LEFT INTO R66 ESHOWE DIRECTION AND PROCEED ALONG R66 THEN LEFT TURN INTO KANGELA ROAD AND LEFT TURN INTO MANGOSUTHU BUTHELEZI DRIVE AND LEFT INTO OSBORNE ROAD THEN RIGHT INTO A ROAD WHICH LEADS TO ESHOWE TAXI RANK.</p> <p>REVERSE ROUTE: FROM ESHOWE TAXI RANK TURN LEFT INTO MAIN ROAD THEN RIGHT INTO JOHN ROSS HIGHWAY BECOMING ROAD NO.P323 AND THEN DRIVE BACKWARDS USING THE SAME FORWARD ROUTE OR FROM JOHN ROSS HIGHWAY PROCEED INTO OSBORNE ROAD, THEN RIGHT INTO MANGOSUTHU BUTHELEZI DRIVE AND RIGHT INTO KANGELA ROAD THEN RIGHT INTO R66 AND DRIVE BACKWARDS USING THE SAME FORWARD ROUTE.</p>
12.17	<p>2206WA22074410047527 - MANDINI TAXI RANK TO MKUZE TAXI RANK</p> <p>FROM MANDINI TAXI RANK MAKE USE OF OUTWARDS ROUTES AS DETAILED IN ROUTES 8 & 9 ABOVE, THEN ALONG R102 PROCEED ALONG AS STATED IN ROUTE 14 ABOVE AND ARRIVE AT MKUZE TAXI RANK.</p>
12.18	<p>2206WA22076I10047489 - MANDINI TAXI RANK TO ULUNDI TAXI RANK</p> <p>FROM MANDINI TAXI RANK USE THE OUTWARD ROUTES AS STATED IN ROUTE 2 ABOVE THEN ALONG R66/ R34 BECOMING R66 WHICH CHANGES INTO KING DINIZULU HIGHWAY IN ULUNDI TURN RIGHT INTO PRINCESS MAGOGO STREET THEN LEFT INTO ULUNDI TAXI RANK.</p> <p>REVERSE ROUTE. FROM ULUNDI TAXI RANK TURN RIGHT INTO PRINCESS MAGOGO STREET THEN LEFT INTO KING DINIZULU HIGHWAY BECOMING R66 THEN DRIVE BACKWARDS ALONG THE SAME FORWARD ROUTE.</p>
12.19	<p>2206WA2207XJ10047520 - MANDINI TAXI RANK TO EMPANGENI TAXI RANK</p> <p>FROM MANDINI TAXI RANK TO EMPANGENI TAXI RANK, TURN RIGHT FROM MANDINI ROBOT, TURN LEFT INTO R102 (N2), TURN RIGHT USING TANNER ROAD TO EMPANGENI TAXI RANK DROP OFF AND PICK UP AT THE RANK, BACK TO MANDINI USING THE SAME ROUTE</p>
12.20	<p>2206WA2209QT00047515 - UNIVERSITY PARK TO REKENS/ISITHEBE, SUNDUMBILI TO ISITHEBE INDUSTRIAL AREA</p> <p>FROM MANDINI TAXI RANK DRIVE ALONG AS DETAILED IN ROUTE 2 ABOVE THEN AT ISITHEBE TURN LEFT INTO BLUE STREET THEN GO ALONG GREEN STREET THEN DRIVE ALONG ALL THE MAIN STREETS SUCH AS YELLOW STREET, BROWN STREET, ORANGE STREET AND RED STREET.</p> <p>RETURN ROUTE FROM AGREED UPON PICK-UP POINTS IN ISITHEBE INDUSTRIAL AREA DRIVE ALONG ALL MAIN STREETS BACK TO THE STARTING POINT USING THE SAME FORWARD ROUTE.</p>
12.21	<p>KZNNRCBC601NS110596 - MANDENI TO REDHILL</p> <p>FROM MANDENI TAXI RANK LEFT TO P459, RIGHT TO NCONJANE ROAD, RIGHT TO MAFUNDA ROAD, LEFT TO BAMBANANI ROAD, LEFT TO INSIMBA ROAD, LEFT TO IMVUBU ROAD, RIGHT TO ROAD 55, LEFT TO NEMBE ROAD, INTO P459, RIGHT TO MANDENI TAXI RANK.</p> <p>NOTE: TO ALL ROADS THAT HAVE BEEN MENTIONED ABOVE ARE LOCAL OPERATION, THERE IS PICKING AND SETTING DOWN OF PASSENGERS UNTIL REACHING MANDENI TAXI RANK.</p>

**transport**

Department:
Transport
Province of KwaZulu-Natal

GAZETTE**LGKZNG52-2023-MAR****REGION: ALL**

- | | |
|--------------|--|
| 12.22 | SUNDUMBILI TO ISITHEBE INDUSTRIAL AREA - NULL EXISTING AUTHORITY IN THE CURRENT ROUTE NETWORK ROUTE 10 UNIVERSITY PARK TO REKENS/ ISITHEBE. SUNDUMBILI TO ISITHEBE INDUSTRIAL AREA FROM MANDINI TAXI RANK DRIVE ALONG AS DETAILED IN ROUTE 2 ABOVE THEN AT ISITHEBE TURN LEFT INTO BLUE STREET THEN GO ALONG GREEN STREET THEN DRIVE ALONG ALL THE MAIN STREETS SUCH AS YELLOW STREET , BROWN STREET, ORANGE STREET AND RED STREET.REVERSE ROUTE.FROM AGREED UPON PICK-UP POINTS IN ISITHEBE INDUSTRIAL AREA DRIVE ALONG ALL MAIN STREETS BACK TO THE STARTING POINT USING THE SAME FORWARD ROUTE. |
|--------------|--|



transport

Department:
Transport
Province of KwaZulu-Natal

GAZETTE

LGKZNG52-2023-MAR

REGION: ALL

1)	Application Number: APP0152136	2)	Gazette Number: LGKZNG52-2023-MAR
3)	Applicant: AM MTHWANE ID NO. 5512235613089 Association: ZAMUKUKHANYA TAXI OWNERS ASSOCIATION	4)	Applicant Address: PO BOX 12425 MURCHISON 4250
5)	Existing Licence Holder: NOT APPLICABLE ID NO. NOT APPLICABLE	6)	Existing Licence Holder Address: NOT APPLICABLE
7)	Type of application: NEW OPERATING LICENCE	8)	Operating Licence Number: NOTAVAILABLE
9)	Vehicle Type: MINIBUS	10)	1 X 15 (SEATED) + 0 (STANDING)
11)	Region: UGU-OGWINI		
12.1	22067A22067A00051981 - PORT SHEPSTONE TO MBOTSHE FROM PORT SHEPSTONE APPROVED TAXI RANK INTO RYDER STREET TURN RIGHT INTO PORT SHEPSTONE OLD MAIN ROAD CR 107 AND PROCEED TO MBOTSHE AREA. OFF LOAD AND RETURN ALONG FORWARD ROUTE IN REVERSE.		
12.2	22067A22067A00051983 - PORT SHEPSTONE TO MGANKA FROM PORT SHEPSTONE APPROVED TAXI RANK INTO RYDER STREET TURN RIGHT INTO PORT SHEPSTONE OLD MAIN ROAD CR 107 PROCEED ALONG R107 AND PASS BHOBOHOYI TURN LEFT INTO D1014 AND PROCEED TO MGANKA. OFF LOAD, LOAD AND RETURN ALONG FORWARD ROUTE IN REVERSE.		
12.3	KZPRERC2717062 - MURCHISON (REHOBOTH) TO PORT SHEPSTONE FROM MURCHISON TAXI RANK TURN RIGHT INTO MAIN HARDING ROAD AND TURN RIGHT INTO D412 ESPERANZER DRIVE PICK AND DROP TO REHOBOTH AND RETURN BACK INTO MAIN HARDING ROAD PROCEED TO MARBURG AND TURN LEFT INTO NELSON MANDELA DRIVE PICK AND DROP ALONG THE WAY TURN RIGHT INTO RYDER STREET ANOTHER RIGHT INTO DENNIS SHEPSTONE ROAD AND LEFT INTO CORNER STREET PROCEED AND TURN PROCEED TO PASS MARBURG AND TURN LEFT INTO NELSON MANDELA DRIVE PICK AND DROP ALONG THE WAY TURN RIGHT INTO RYDER STREET ANOTHER RIGHT INTO DENNIS SHEPSTONE ROAD AND LEFT INTO CORNER STREET PROCEED AND TURN RIGHT INTO BAZLEY CROSS R102 AND TURN LEFT INTO SINCLAIR ROAD PICK AND DROP INTO ORIBI PLAZA THEN PROCEED INTO AIKEN STREET TURN LEFT ON NELSON MANDELA DRIVE THEN RIGHT INTO RYDER STREET PROCEED INTO PORT SHEPSTONE TAXI RANK AND RETURN BACK USING THE SAME ROUTES AS DESCRIBED.		
12.4	KZPRERC2717111 - MURCHISON (ORIBI FLATS) TO PORT SHEPSTONE FROM MURCHISON TAXI RANK TURN LEFT INTO MAIN HARDING ROAD AND TURN LEFT INTO P262 ORIBI FLATS PICK AND DROP PROCEED TO IDWALA MILLS AND RETURN AND TURN LEFT INTO MAIN HARDING ROAD PROCEED TO MARBURG TURN LEFT TO NELSON MANDELA DRIVE.		
12.5	KZPRERC2717160 - MURCHISON (MADAKANE) TO PORT SHEPSTONE FROM MURCHISON TAXI RANK TURN RIGHT INTO MAIN HARDING ROAD THEN LEFT INTO D1098 INTO MADAKANE AREA PICK AND DROP ALONG THE WAY AND RETURN BACK INTO HARDING MAIN ROAD TURN RIGHT PROCEED INTO MARBURG PICK AND DROP. TURN LEFT INTO NELSON MANDELA DRIVE PICK AND DROP ALONG THE WAY TURN RIGHT INTO RYDER STREET ANOTHER RIGHT INTO DENNIS SHEPSTONE ROAD AND LEFT INTO CORNER STREET PROCEED AND TURN RIGHT INTO BAZLEY CROSS R102 AND TURN LEFT INTO SINCLAIR ROAD PICK AND DROP INTO ORIBI PLAZA THEN PROCEED INTO AIKEN STREET TURN LEFT ON NELSON MANDELA DRIVE THEN RIGHT IN RYDER STREET PROCEED INTO PORT SHEPSTONE TAXI RANK AND RETURN BACK USING THE SAME ROUTES AS DESCRIBED.		
12.6	KZPRERC2717209 - MURCHISON (JESUS) TO PORT SHEPSTONE FROM MURCHISON TAXI RANK TURN LEFT INTO MAIN HARDING ROAD AND TURN LEFT INTO KWANGWABE PROCEEDING INTO JESUS LOCATION PICK AND DROP INTO SASTI ROAD AND TURN LEFT INTO DAIRY ROAD CROSS P464 INTO PROTEA ROAD THEN TURN LEFT INTO NELSON MANDELA DRIVE PICK AND DROP ALONG THE WAY TURN RIGHT INTO RYDER STREET ANOTHER RIGHT INTO DENNIS SHEPSTONE ROAD AND LEFT INTO CORNER STREET PROCEED AND TURN RIGHT INTO BAZLEY CROSS R102 AND TURN LEFT INTO SINCLAIR ROAD PICK AND DROP INTO ORIBI PLAZA THEN PROCEED INTO AIKEN STREET TURN LEFT ON NELSON MANDELA DRIVE THEN RIGHT INTO RYDER STREET PROCEED INTO PORT SHEPSTONE TAXI RANK AND RETURN BACK USING THE SAME ROUTES AS DESCRIBED.		
12.7	KZPRERC2717258 - MURCHISON TO (MBOTSHA) TO PORT SHEPSTONE (ALTERNATIVE) FROM MURCHISON TAXI RANK TURN LEFT INTO MAIN HARDING ROAD AND TURN RIGHT INTO D1014 PICK AND DROP PROCEED INTO MBOTSHA PASSING MGANKA AND TURN BACK INTO MAIN HARDING ROAD PROCEED INTO MARBURG TURN LEFT INTO NELSON MANDELA DRIVE AND PICK AND DROP ALONG THE WAY TURN RIGHT INTO RYDER STREET ANOTHER RIGHT INTO DENNIS SHEPSTONE ROAD AND LEFT INTO CORNER STREET PROCEED AND TURN RIGHT INTO BAZLEY CROSS R102 AND TURN LEFT INTO SINCLAIR ROAD PICK AND DROP INTO ORIBI PLAZA THEN PROCEED INTO AIKEN STREET TURN LEFT ON NELSON MANDELA DRIVE THEN RIGHT INTO RYDER STREET PROCEED INTO PORT SHEPSTONE TAXI RANK AND RETURN BACK USING THE SAME ROUTES AS DESCRIBED.		
12.8	KZPRERC2717307 - MURCHISON TO IZINGOLWENI MURCHISON TAXI RANK TURN RIGHT INTO MAIN HARDING ROAD AND PROCEED ALONG MAIN HARDING ROAD DROP ALONG THE WAY TURN LEFT INTO IZINGOLWENI AND RIGHT P284 IZINGOLWENI TAXI RANK. RETURN BACK WITH NO PASSENGER USING THE SAME ROUTES AS DESCRIBED.		
12.9	KZPRERC2717356 - MURCHISON TO PORT SHEPSTONE FROM MURCHISON TAXI RANK TURN LEFT INTO MAIN HARDING ROAD PICK AND DROP MAVESHE, CROSS ROADS, NCONKA, KWASTHOLE, KING, MASHEMBENI, GANYAZA, NDUNENI, NOBAMBA, JOJI, ABC, NGWABE, NYENYEZI, MERLEWOOD, MARBURG PROCEED ALONG TURN LEFT INTO NELSON MANDELA DRIVE PICK AND DROP ALONG THE WAY TURN RIGHT INTO RYDER STREET ANOTHER RIGHT INTO DENNIS SHEPSTONE ROAD AND LEFT INTO CORNER STREET PROCEED AND TURN RIGHT INTO BAZLEY CROSS R102 AND TURN LEFT INTO SINCLAIR ROAD PICK AND DROP INTO ORIBI PLAZA THEN PROCEED INTO AIKEN STREET TURN LEFT ON NELSON MANDELA DRIVE THEN RIGHT INTO RYDER STREET PORT SHEPSTONE TAXI RANK AND RETURN BACK USING THE SAME ROUTES AS DESCRIBED WITH PASSENGERS.		
12.10	KZPRERC2717405 - MURCHISON (ILLOVO MILLS) TO PORT SHEPSTONE FROM MURCHISON TAXI RANK LEFT INTO MAIN HARDING ROAD PROCEED INTO MARBURG PICK AND DROP TURN LEFT INTO LEFT INTO P464 PROCEED INTO ILLOVO MILLS AND TURN LEFT INTO PELICAN ROAD AND TURN RIGHT INTO ALBERSVILLE ROAD AND LEFT INTO MEMORIAL ROAD PROCEED INTO REYNOLDS STREET AND TURN RIGHT INTO NELSON MANDELA DRIVE PICK AND DROP ALONG THE WAY TURN RIGHT INTO RYDER STREET ANOTHER RIGHT INTO DENNIS SHEPSTONE ROAD AND LEFT INTO CORNER STREET PROCEED AND TURN RIGHT INTO BAZLEY CROSS R102 AND TURN LEFT INTO SINCLAIR ROAD PICK AND DROP INTO ORIBI PLAZA THEN PROCEED INTO AIKEN STREET TURN LEFT INTO -NELSON MANDELA DRIVE THEN RIGHT INTO RYDER STREET PROCEED INTO PORT SHEPSTONE TAXI RANK AND RETURN BACK USING THE SAME ROUTES AS DESCRIBED.		

**transport**

Department:
Transport
Province of KwaZulu-Natal

GAZETTE

LGKZNG52-2023-MAR

REGION: ALL

12.11 KZPRERC2717454 - MURCHISON (MKHOLOMBE) TO PORT SHEPSTONE

FROM MURCHISON TAXI RANK TURN LEFT INTO MAIN HARDING ROAD AND TURN LEFT INTO MKHOLOMBE RETURN BACK INTO CROSS MAIN HARDING ROAD INTO PALM ROAD (MERLEWOOD) AND TURN RIGHT (UNKNOWN ROAD) BACK INTO MAIN HARDING ROAD PROCEED TO PASS MARBURG AND TURN LEFT INTO NELSON MANDELA DRIVE PICK AND DROP ALONG THE WAY TURN RIGHT INTO RYDER STREET ANOTHER RIGHT INTO DENNIS SHEPSTONE ROAD AND LEFT INTO CORNER STREET PROCEED AND TURN RIGHT INTO BAZLEY CROSS R102 AND TURN LEFT INTO SINCLAIR ROAD PICK AND DROP INTO ORIBI PLAZA THEN PROCEED INTO AIKEN STREET TURN LEFT ON NELSON MANDELA DRIVE THEN RIGHT INTO RYDER STREET PROCEED INTO PORT SHEPSTONE TAXI RANK AND RETURN BACK USING THE SAME ROUTES AS DESCRIBED.



transport

Department:
Transport
Province of KwaZulu-Natal

GAZETTE

LGKZNG52-2023-MAR

REGION: ALL

1) Application Number: APP0152160	2) Gazette Number: LGKZNG52-2023-MAR
3) Applicant: NP MHLONGO ID NO. 7509060914085 Association: MANDINI-SUNDUMBILI AND TUGELA TAXI O.A	4) Applicant Address: P O BOX 3863 SUNDUMBILI 4091
5) Existing Licence Holder: NOT APPLICABLE ID NO. NOT APPLICABLE	6) Existing Licence Holder Address: NOT APPLICABLE
7) Type of application: NEW OPERATING LICENCE	8) Operating Licence Number: NOTAVAILABLE
9) Vehicle Type: MINIBUS	10) 1 X 15 (SEATED) + 0 (STANDING)
11) Region: ILEMBE	
12.1	196RCN8500T508 - MANDINI TO OTHINI FROM MANDINI TAXI RANK TURNS LEFT TO P 459, RIGHT TO UNNAMED ROAD, UNTIL REACHING KHENANA, AND RETURN ON THE UNNAMED ROAD, LEFT TO P459 AND THEN TURN RIGHT AND IMMEDIATE LEFT TO MANDINI TAXI RANK. NOTE: TO ALL ROADS THAT HAVE BEEN MENTIONED ABOVE ARE LOCAL OPERATION, THERE IS PICKING AND SETTING DOWN OF PASSENGERS UNTIL REACHING MANDINI TAXI RANK.
12.2	196RCN8500T516 - MANDINI TO VUTHA FROM MANDINI TAXI RANK LEFT TO P 459, LEFT TO UNNAMED ROAD AND RETURN ON AN UNNAMED ROAD, TURN RIGHT TO P459 PASS ISITHEBE CLINIC. PASS NYONI UNTIL REACHING VUTHA AND RETURN BACK WITH P459 TO MANDINI TAXI RANK. NOTE: TO ALL ROADS THAT HAVE BEEN MENTIONED ABOVE ARE LOCAL OPERATION, THERE IS PICKING AND SETTING DOWN OF PASSENGERS UNTIL REACHING MANDINI TAXI RANK.
12.3	196RCN8500T532 - MANDINI TO KWATASI FROM MANDINI TAXI RANK RIGHT TO P459, AND RIGHT TO ROAD 258, RIGHT TO UNNAMED ROAD AND REACH INDIAN VILLAGE, RETURN TO UNNAMED ROAD LEFT TO P458 LEFT TO P569 AND RETURN TO MANDINI TAXI RANK ON THE SAME ROUTE. NOTE: TO ALL ROADS THAT HAVE BEEN MENTIONED ABOVE ARE LOCAL OPERATION, THERE IS PICKING AND SETTING DOWN OF PASSENGERS UNTIL REACHING MANDINI TAXI RANK.
12.4	196RCN8500T540 - MANDINI TO PMB/MSUNDUZI FROM MANDINI TAXI RANK LEFT TO P459, LEFT TO BROXWN STREET, RIGHT TO YELLOW STREET RIGHT TO UNNAMED ROAD PASS UMSUNDUZI RIVER AND RETURN TO UNNAMED STREET, TO YELLOW STREET RIGHT TO GREEN STREET, RIGHT TO P459 INTO MANDINI TAXI RANK. NOTE: TO ALL ROADS THAT HAVE BEEN MENTIONED ABOVE ARE LOCAL OPERATION, THERE IS PICKING AND SETTING DOWN OF PASSENGERS UNTIL REACHING MANDINI TAXI RANK.
12.5	196RCN8500T548 - MANDINI TO MASOMONCO FROM MANDINI TAXI RANK LEFT TO P459, LEFT TO MASOMONCO ROAD, PASS ZITHULELE STORE RIGHT TO P459 AND RIGHT TO MANDINI TAXI RANK. NOTE: TO ALL ROADS THAT HAVE BEEN MENTIONED ABOVE ARE LOCAL OPERATION, THERE IS PICKING AND SETTING DOWN OF PASSENGERS UNTIL REACHING MANDINI TAXI RANK.
12.6	196RCN8500T564 - MANDINI TO WHITE CITY FROM MANDINI TAXI RANK LEFT TO P459 LEFT TO LNKONJANE ROAD, RIGHT TO MAFUNDA ROAD, LEFT TO NEMBE ROAD, RIGHT TO PHUMULA ROAD, RIGHT TO MALANDELA ROAD INTO P459 AND TURN RIGHT TO MANDINI TAXI RANK. NOTE: TO ALL ROADS THAT HAVE BEEN MENTIONED ABOVE ARE LOCAL OPERATION, THERE IS PICKING AND SETTING DOWN OF PASSENGERS UNTIL REACHING MANDINI TAXI RANK.
12.7	196RCN8500T572 - MANDINI TO CHAPPIES FROM MANDINI TAXI RANK LEFT TO P459, LEFT TO NKKONJANE ROAD, RIGHT TO MAFUNDA ROAD, LEFT TO NEMBE ROAD, LEFT TO MASAKHANE ROAD LEFT TO ROAD R116, LEFT TO, GCUMASHE ROAD, RIGHT TO INTSHE ROAD, RIGHT TO MABHENGWANE ROAD, LEFT TO MASAKHANE ROAD, LEFT TO ROAD 92, RIGHT TO EKUTHULENI ROAD. LEFT TO MASAKHANE ROAD, INTO P459 AND RIGHT TO MANDINI TAXI RANK NOTE: TO ALL ROADS THAT HAVE BEEN MENTIONED ABOVE ARE LOCAL OPERATION, THERE IS PICKING AND SETTING DOWN OF PASSENGERS UNTIL REACHING MANDINI TAXI RANK.
12.8	196RCN8500T596 - MANDINI TO IRELAND STREET FROM MANDINI TAXI RANK LEFT TO P459 LEFT TO NKKONJANE STREET, RIGHT TO MAFUNDA STREET, LEFT TO BAMBANANI STREET, RIGHT TO SALVESH ROAD, LEFT TO UMVEMVE, RIGHT TO IMBILA ROAD, LEFT TO SIYAKHULA ROAD, RIGHT TO ROAD 67, RIGHT TO NDUMO ROAD, LEFT TO ROAD 61, LEFT TO PHUMULA ROAD AND RETURN ON THE SAME ROUTE TO MANDINI TAXI RANK. NOTE: TO ALL ROADS THAT HAVE BEEN MENTIONED ABOVE ARE LOCAL OPERATION, THERE IS PICKING AND SETTING DOWN OF PASSENGERS UNTIL REACHING MANDINI TAXI RANK.
12.9	21004R2206LS00053101 - CHARTER SERVICE FROM MANDINI TAXI RANK TO POINT WITHIN PROVINCE OF KZN ONLY. NO PICKING UP OR SETTING DOWN OF PASSENGERS EN ROUTE.
12.10	2206WA1205GJ10047523 - MANDINI TO STANGER FROM MANDINI TAXI RANK MAKE USE OF OUTWARD ROUTES AS DETAILED IN ROUTE 1 ABOVE THEN AT AN INTERSECTION OF R102 AND BLYTHDALE BEACH IN STANGER TURN RIGHT INTO LINK STREET AND RIGHT AGAIN JOINING BALCOMB STREET THEN LEFT INTO STANGER TAXI RANK. RETURN USING THE SAME ROUTE
12.11	2206WA2100DX10047487 - MANDINI TAXI RANK TO MELMOTH TAXI RANK FROM MANDINI TAXI RANK USE THE OUTWARD ROUTES AS STATED IN ROUTE 2 ABOVE THEN ALONG R66/ R34 MELMOTH BECOMING PIET RETIEF STREET TURN RIGHT INTO VICTORIA STREET AND THEN TURN LEFT INTO MELMOTH TAXI RANK. FROM MELMOTH TAXI RANK TURN RIGHT INTO VICTORIA STREET AND LEFT INTO PIET RETIEF STREET BECOMING R66 PROCEED ALONG BACKWARDS TO THE STARTING POINT USING THE SAME FORWARD ROUTE.
12.12	2206WA2202H110047518 - MANDINI TO EMPANGENI FROM MANDINI TAXI RANK EITHER DRIVE ALONG ROAD NO.P459 THEN JOIN ROAD NO.258 TOWARDS R102 NORTHWARDS OR DRIVE ALONG ROAD NO.P459 BECOMING WHITE STREET AT ISITHEBE AND PROCEED ALONG AS DETAILED ABOVE IN ROUTE 2 TOWARDS R102,AT EMPANGENI R102 BECOMES GRANTHAM HIGHWAY THEN TURN RIGHT TOWARDS FOURTH AVENUE CIRCLE THEN LEFT AND DRIVE ALONG TANNER ROAD THEN RIGHT INTO A DRIVE-WAY WHICH LEADS TO EMPANGENI TAXI RANK A AND FINALLY LEFT INTO A LONG DISTANCE TAXI RANK. REVERSE ROUTE. FROM EMPANGENI TAXI RANK JOIN TANNER ROAD THEN TURN LEFT AND DRIVE INTO FOURTH AVENUE CIRCLE AND PROCEED ALONG R102, USE THE SAME FORWARD ROUTE TO DRIVE BACK TO THE STARTING POINT.



transport

Department:
Transport
Province of KwaZulu-Natal

GAZETTE

LGKZNG52-2023-MAR

REGION: ALL

12.13	<p>2206WA2206LS10047529 - MANDINI TAXI RANK TO DURBAN TAXI RANK</p> <p>FROM MANDINI TAXI RANK PROCEED ALONG AN OUTWARD ROAD FROM THE RANK THEN TURN RIGHT INTO ROAD NO.P459, DRIVE ALONG THEN TURN LEFT INTO ROAD NO.258 THEN PROCEED ONTO AN ON RAMP TO R102, TURN LEFT SOUTHWARDS ALONG R102, AT STANGER, TURN LEFT INTO BLYTHDALE BEACH DRIVE ALONG R74 AND THEN JOIN INTO N2 FREEWAY, PROCEED ALONG N2 FREEWAY AND TURN LEFT AT UMHLENGA INTO M41 LEFT INTO M4, THEN PROCEED TOWARDS THE CITY CENTRE ALONG M4 AND TURN RIGHT INTO M17W ARGYLE ROAD THEN LEFT INTO R102 UMGENI ROAD, PROCEED ALONG AND TURN RIGHT INTO LEOPOLD STREET THEN LEFT MARKET ROAD AND THEN JOIN WILLIAMS ROAD, TURN RIGHT INTO SMITH STREET THEN RIGHT INTO WARWICK AVENUE, RIGHT INTO ALICE STREET AND THEN LEFT INTO ALBERT STREET AND PARK ON THE RIGHT INTO THE TEACHER'S CENTRE TAXI RANK.</p> <p>ALTERNATIVE ROUTE FROM MANDINI TAXI RANK PROCEED AS STATED ABOVE IN ROUTE 1, ALONG ROAD NO.258 TURN RIGHT INTO N2 FREEWAY DRIVE ALONG AND AT E.B. CLOETE JUNCTION TURN LEFT INTO N3 TOWARDS EAST THEN JOIN OLD DUTCH ROAD BECOMING ALICE STREET THEN RIGHT INTO MARKET ROAD PROCEED ALONG AND DROP OFF PASSENGERS AT BEREA STATION THEN PROCEED ALONG WILLIAMS ROAD AND TURN RIGHT INTO SMIT STREET AND PROCEED AS STATED ABOVE TO THE FINAL DESTINATION.</p> <p>RETURN ROUTE FROM TEACHER'S CENTRE TAXI RANK EITHER RIGHT INTO UMGENI ROAD TURN RIGHT INTO LEOPOLD STREET AND JOIN CANONGATE ROAD THEN PROCEED STRAIGHT INTO N3 FREEWAY AND DRIVE BACKWARDS USING THE SAME FORWARD ROUTE AS STATED ABOVE OR DRIVE ALONG UMGENI ROAD THEN PROCEED AS STATED IN THE FORWARD ROUTE ABOVE.</p>
12.14	<p>2206WA2206W900047516 - MANDINI TAXI RANK TO MTUBATUBA TAXI RANK</p> <p>FROM MANDINI TAXI RANK USE THE OUTWARD ROUTES MENTIONED IN ROUTE 2 ABOVE THEN ALONG ROAD NO. 258 TURN LEFT AND PROCEED ALONG N2 FREE WAY, DRIVE ALONG N2 AND AFTER PASSING KWAMSANE TOWNSHIP TURN RIGHT INTO ROAD NO.P237/ R618 PROCEED ALONG THEN TURN LEFT INTO RIVERVIEW ROAD AND THEN RIGHT INTO INYATHI ROAD RIGHT AGAIN INTO INKOSI MTUBATUBA ROAD THEN PROCEED STRAIGHT TO THE TAXI RANK.</p> <p>RETURN ROUTE FROM MTUBATUBA TAXI RANK DRIVE ALONG INKOSI MTUBATUBA ROAD THE TURN LEFT INTO INYATHI ROAD AND THEN DRIVE BACKWARDS USING THE SAME FORWARD ROUTE.</p>
12.15	<p>2206WA2206W900047517 - MANDINI TAXI RANK TO NONGOMA</p> <p>FROM MANDINI TAXI RANK USE THE OUTWARDS ROUTES AS STATED IN ROUTE 2 ABOVE THEN ALONG R66 BECOMING KING DINIZULU HIGHWAY IN ULUNDI WHICH CHANGES BACK TO R66 AFTER PASSING ULUNDI, THEN IN NONGOMA STILL ALONG THE SAME ROUTE TURN LEFT INTO NONGOMA TAXI RANK.</p> <p>REVERSE ROUTE. FROM NONGOMA TAXI RANK TURN RIGHT INTO R66 THEN PROCEED STRAIGHT TO THE STARTING POINT USING THE SAME FORWARD ROUTE.</p>
12.16	<p>2206WA22071T10047514 - MANDINI TO ESHOWE</p> <p>FROM MANDINI TAXI RANK TURN LEFT INTO ROAD NO.P459 BECOMING WHITE STREET AT ISITHEBE WHICH ALSO CHANGES INTO ROAD NO.P265, PROCEED ALONG AND TURN LEFT AND JOIN R102, TURN LEFT AND PROCEED ALONG R66, TURN LEFT INTO ROAD NO.P323 BECOMING JOHN ROSS HIGHWAY THEN RIGHT INTO OSBORNE ROAD AND INTO A ROAD WHICH LEADS TO ESHOWE TAXI RANK.</p> <p>ALTERNATIVE ROUTE: FROM MANDINI TAXI RANK TURN RIGHT INTO ROAD NO.459 TURN LEFT INTO ROAD NO. 258 PROCEED STRAIGHT AND TURN LEFT INTO R102 THEN DRIVE ALONG AS STATED ABOVE TO THE FINAL DESTINATION.</p> <p>ALTERNATIVELY: DRIVE ALONG ROAD NO.258 AND TURN LEFT INTO N2 FREE WAY THEN LEFT INTO R66 ESHOWE DIRECTION AND PROCEED ALONG R66 THEN LEFT TURN INTO KANGELA ROAD AND LEFT TURN INTO MANGOSUTHU BUTHELEZI DRIVE AND LEFT INTO OSBORNE ROAD THEN RIGHT INTO A ROAD WHICH LEADS TO ESHOWE TAXI RANK.</p> <p>REVERSE ROUTE: FROM ESHOWE TAXI RANK TURN LEFT INTO MAIN ROAD THEN RIGHT INTO JOHN ROSS HIGHWAY BECOMING ROAD NO.P323 AND THEN DRIVE BACKWARDS USING THE SAME FORWARD ROUTE OR FROM JOHN ROSS HIGHWAY PROCEED INTO OSBORNE ROAD, THEN RIGHT INTO MANGOSUTHU BUTHELEZI DRIVE AND RIGHT INTO KANGELA ROAD THEN RIGHT INTO R66 AND DRIVE BACKWARDS USING THE SAME FORWARD ROUTE.</p>
12.17	<p>2206WA22074410047527 - MANDINI TAXI RANK TO MKUZE TAXI RANK</p> <p>FROM MANDINI TAXI RANK MAKE USE OF OUTWARDS ROUTES AS DETAILED IN ROUTES 8 & 9 ABOVE, THEN ALONG R102 PROCEED ALONG AS STATED IN ROUTE 14 ABOVE AND ARRIVE AT MKUZE TAXI RANK.</p>
12.18	<p>2206WA22076I10047489 - MANDINI TAXI RANK TO ULUNDI TAXI RANK</p> <p>FROM MANDINI TAXI RANK USE THE OUTWARD ROUTES AS STATED IN ROUTE 2 ABOVE THEN ALONG R66/ R34 BECOMING R66 WHICH CHANGES INTO KING DINIZULU HIGHWAY IN ULUNDI TURN RIGHT INTO PRINCESS MAGOGO STREET THEN LEFT INTO ULUNDI TAXI RANK.</p> <p>REVERSE ROUTE. FROM ULUNDI TAXI RANK TURN RIGHT INTO PRINCESS MAGOGO STREET THEN LEFT INTO KING DINIZULU HIGHWAY BECOMING R66 THEN DRIVE BACKWARDS ALONG THE SAME FORWARD ROUTE.</p>
12.19	<p>2206WA2207XJ10047520 - MANDINI TAXI RANK TO EMPANGENI TAXI RANK</p> <p>FROM MANDINI TAXI RANK TO EMPANGENI TAXI RANK, TURN RIGHT FROM MANDINI ROBOT, TURN LEFT INTO R102 (N2), TURN RIGHT USING TANNER ROAD TO EMPANGENI TAXI RANK DROP OFF AND PICK UP AT THE RANK, BACK TO MANDINI USING THE SAME ROUTE</p>
12.20	<p>2206WA2209QT00047515 - UNIVERSITY PARK TO REKENS/ISITHEBE, SUNDUMBILI TO ISITHEBE INDUSTRIAL AREA</p> <p>FROM MANDINI TAXI RANK DRIVE ALONG AS DETAILED IN ROUTE 2 ABOVE THEN AT ISITHEBE TURN LEFT INTO BLUE STREET THEN GO ALONG GREEN STREET THEN DRIVE ALONG ALL THE MAIN STREETS SUCH AS YELLOW STREET, BROWN STREET, ORANGE STREET AND RED STREET.</p> <p>RETURN ROUTE FROM AGREED UPON PICK-UP POINTS IN ISITHEBE INDUSTRIAL AREA DRIVE ALONG ALL MAIN STREETS BACK TO THE STARTING POINT USING THE SAME FORWARD ROUTE.</p>
12.21	<p>KZNNRCBC601NS110596 - MANDENI TO REDHILL</p> <p>FROM MANDENI TAXI RANK LEFT TO P459, RIGHT TO NCONJANE ROAD, RIGHT TO MAFUNDA ROAD, LEFT TO BAMBANANI ROAD, LEFT TO INSIMBA ROAD, LEFT TO IMVUBU ROAD, RIGHT TO ROAD 55, LEFT TO NEMBE ROAD, INTO P459, RIGHT TO MANDENI TAXI RANK.</p> <p>NOTE: TO ALL ROADS THAT HAVE BEEN MENTIONED ABOVE ARE LOCAL OPERATION, THERE IS PICKING AND SETTING DOWN OF PASSENGERS UNTIL REACHING MANDENI TAXI RANK.</p>

**transport**

Department:

Transport

Province of KwaZulu-Natal

GAZETTE

LGKZNG52-2023-MAR

REGION: ALL

- | | |
|-------|--|
| 12.22 | SUNDUMBILI TO ISITHEBE INDUSTRIAL AREA - NULL EXISTING AUTHORITY IN THE CURRENT ROUTE NETWORK ROUTE 10 UNIVERSITY PARK TO REKENS/ ISITHEBE. SUNDUMBILI TO ISITHEBE INDUSTRIAL AREA FROM MANDINI TAXI RANK DRIVE ALONG AS DETAILED IN ROUTE 2 ABOVE THEN AT ISITHEBE TURN LEFT INTO BLUE STREET THEN GO ALONG GREEN STREET THEN DRIVE ALONG ALL THE MAIN STREETS SUCH AS YELLOW STREET , BROWN STREET, ORANGE STREET AND RED STREET.REVERSE ROUTE.FROM AGREED UPON PICK-UP POINTS IN ISITHEBE INDUSTRIAL AREA DRIVE ALONG ALL MAIN STREETS BACK TO THE STARTING POINT USING THE SAME FORWARD ROUTE. |
|-------|--|



transport

Department:
Transport
Province of KwaZulu-Natal

GAZETTE

LGKZNG52-2023-MAR

REGION: ALL

1) Application Number: APP0152220	2) Gazette Number: LGKZNG52-2023-MAR
3) Applicant: M SHABALALA ID NO. 9512095716085 Association: POMEROY TAXI ASSOCIATION	4) Applicant Address: P.O BOX 2011 POMEROY 3020
5) Existing Licence Holder: NOT APPLICABLE ID NO. NOT APPLICABLE	6) Existing Licence Holder Address: NOT APPLICABLE
7) Type of application: NEW OPERATING LICENCE	8) Operating Licence Number: NOTAVAILABLE
9) Vehicle Type: MINIBUS	10) 1 X 15 (SEATED) + 0 (STANDING)
11) Region: UMZINYATHI	
12.1	<p>2001BC11008Z10053076 - APPROVED ROUTES POMEROY TAXI ASSOCIATION POMEROY TO JOHANNESBURG: ALTERNATIVE 1 FROM: POMEROY TAXI RANK (SHEPSTONE STREET) TURN RIGHT INTO R33 POMEROY FOLLOW R33 TO HELPMKAAR, FOLLOW R33 TO WILSON STREET, DUNDEE, FROM WILSON ST TURN LEFT INTO VICTORIA STREET (R68), FROM VICTORIA STREET TURN RIGHT INTO KARL LANDMAN STREET (R68), FROM KARL LANDMAN STREET FOLLOW R68, FROM R68 TURN RIGHT INTO R621, FOLLOW R621 TO HATTINGSPRUIT, FROM HATTINGSPRUIT FOLLOW R621 TO DANNHAUSER, FROM DANNHAUSER FOLLOW R621 TO N11 TURN RIGHT ONTO N11 FOLLOW N11 TO NEWCASTLE, FROM NEWCASTLE TURN LEFT ONTO R34 (MEMEL), FOLLOW R34 TO MEMEL, FOLLOW R34 TO VREDE, FOLLOW R34 TO COMELIA (R103), FOLLOW R103 TO VILLERS, FROM VILLERS TURN RIGHT ONTO N3, FOLLOW N3 TO HEIDELBURG, FOLLOW N3 TO JOHANNESBURG, FROM N3 TURN LEFT ONTO M2, FROM M2 OFF- RAMP ONTO SIEMERT ROAD (M31), FROM SIEMERT ROAD (M31) FOLLOW INTO END STREET, FROM END STREET OFF RAMP ONTO ANDERSON STREET, FROM ANDERSON STREET TO NUGGET STREET, FROM NUGGET STREET TURN LEFT INTO COMMISSIONER STREET (R24), FROM COMMISSIONER STREET TURN RIGHT INTO RISSIK STREET (M9), FROM RISSIK STREET (M9) TURN RIGHT INTO DEVILLERS STREET, FROM DEVILLERS STREET TURN LEFT INTO WANDERERS, FROM WANDERERS TURN LEFT INTO NOORD STREET JOHANNESBURG RAILWAY STATION TAXI RANK.</p> <p>RETURN. POMEROY TO JOHANNESBURG. ALTERNATIVE 2 FROM POMEROY TAXI RANK (SHEPSTONE STREET) TURN RIGHT INTO R33 POMEROY, FOLLOW R33 TO HELPMKAAR, FOLLOW R33 TO WILSON STREET, DUNDEE, FROM WILSON STREET TURN LEFT INTO VICTORIA STREET (R68), FROM VICTORIA STREET TURN RIGHT INTO KARL LANDMAN STREET (R68), FROM KARL LANDMAN STREET FOLLOW R68, FROM R68 TURN RIGHT INTO R621 FOLLOW R621 TO HATTINGSPRUIT, FROM HATTINGSPRUIT FOLLOW R621 TO DANNHAUSER, FROM DANNHAUSER FOLLOW R621 TO N11, TURN RIGHT N11, FOLLOW N11 TO NEWCASTLE BYPASS, FROM NEWCASTLE BYPASS FOLLOW N11 TO VOLKSRUS (LAINGSNEK STREET), FROM LAINGSNEK STREET TURN LEFT INTO JOUBERT STREET, FROM JOUBERT STREET TURN RIGHT INTO DAN PIENAAR STREET (R543), FROM DAN PIENAAR STREET TURN RIGHT ONTO R23 FOLLOW R23 TO STANDERTON (BOTH STREET), FROM BOTH STREET TURN LEFT INTO LOMBAARD STREET, FROM LOMBAARD STREET TURN LEFT INTO KROG STREET, FROM KROG STREET EXIT STANDERTON ON R23 FOLLOW R23 PASS GREYLINGSTAD, FOLLOW R23 PASS BALFOUR, FOLLOW R23 TO HEIDELBURG, AT HEIDELBURG TURN RIGHT ONTO N3 JOHANNESBURG, FOLLOW N3 TO JOHANNESBURG, FROM N3 TURN LEFT ONTO M2, FROM M2 OFF RAMP ONTO SIEMERT ROAD (M31), FROM SIEMERT ROAD (M31) FOLLOW INTO END STREET</p>
12.2	<p>2001BC2001BC00053078 - POMEROY TO TUGELA FERRY. FROM POMEROY TAXI (SHEPSTONE STREET) TURN LEFT ONTO R33 FOLLOW R33 TO TUGELA FERRY TAXI RANK OFF- LOAD & LOAD AND RETURN</p>
12.3	KZNNRCBC601NS115122 - FROM POMEROY TAXI RANK (SHEPSTONE STREET) TURN LEFT INTO R33, TURN RIGHT P363(EMZWENI) PASS EMSITHA OFF LOAD AND LOAD, ENTANYEZULU OFF LOAD AND LOAD, STRAIGHT TO MACHJANE ROAD OFF LOAD AND LOAD, MKHAMU OFF LOAD AND LOAD, TURN RIGHT TO KWALIDIMBI OFF LOAD AND LOAD AND RETURN USING THE SAME ROUTE.
12.4	KZNNRCBC601NS115153 - FROM POMEROY TAXI RANK TURN RIGHT INTO R33, FOLLOW R33 PASS BHOVINI TURN LEFT TO P32 OFF LOAD AND LOAD, PASS MOZANE OFF LOAD AND LOAD, KWAMAYITHANQAZE OFF LOAD AND LOAD, FOLLOW HELPMKAAR ROAD (P32) AND TURN LEFT P361 PASS DOUGLUS OFF LOAD AND LOAD, STRAIGHT TO ELENGE OFF LOAD AND LOAD AND RETURN BACK USING THE SAME ROUTE.
12.5	KZNNRCBC601NS115184 - POMEROY TO EMTHALENI FROM POMEROY TAXI RANK TURN LEFT INTO R33, FOLLOW R33 AND TURN LEFT D2287, PASS GORDIN OFF LOAD AND LOAD, GO STRAIGHT WITH D2287 TO STARS OFF LOAD AND LOAD, PASS EMTHALENI OFF LOAD AND LOAD AND RETURN USING THE SAME ROUTE.
12.6	KZNNRCBC601NS115215 - FROM POMEROY TAXI RANK TURN LEFT INTO R33, FOLLOW R33, TURN RIGHT INTO P281, FOLLOW P281 PASS ESTHUBINI PICK AND DROP, FOLLOW P281 PASS KWASHANGASE PICK AND DROP, FOLLOW P281 PASS GUNJANE OFF LOAD AND LOAD, FOLLOW P281 PASS KWAMNYOVU PICK AND DROP, PASS EZWENI, PASS KWANOGEJANE, KWAKHATHELA OFF LOAD AND LOAD UP TO EMANGWENI, ESDIBE PICK AND DROP AND RETURN USING THE SAME ROUTE.
12.7	KZNNRCBC601NS115246 - POMEROY TO EMZENI FROM POMEROY TAXI RANK (SHEPSTONE STREET) TURN LEFT INTO R33, FOLLOW R33 THEN TURN RIGHT INTO P281 PASS ESTHUBINI OFFLOAD AND LOAD, FOLLOW P281 TO KWASHANGASE PICK AND DROP, FOLLOW P281 PASS KWAMNYOVU OFFLOAD AND LOAD, PASS EMZWENI PICK AND DROP AND RETURN USING THE SAME ROUTE.
12.8	KZNNRCBC601NS115277 - FROM POMEROY TAXI RANK (SHEPSTONE STREET) TURN LEFT INTO R33 FOLLOW R33 TO ROAD FOUR PICK AND DROP, PASS GWAMANDA PICK AND DROP, PASS MAKHANKANE PICK AND DROP, PASS MQAWENI PICK AND DROP, PASS CHWAKA THEN TURN LEFT INTO D1273 FOLLOW D1273 PASS EMBONGOLWENI PICK AND DROP, PASS ESKHALENI PICK AND DROP PASS ESDAKENI PICK AND DROP, PASS KWATHISINI PICK AND DROP, PASS KWATHUSINI UP TO KWANOCOMBOSHE PICK AND DROP AND RETURN BACK USING THE SAME ROUTE.
12.9	KZNNRCBC601NS115308 - FROM POMEROY TAXI RANK (SHEPSTONE STREET) TURN LEFT INTO R33 FOLLOW R33 UP TO ROAD FOUR PICK AND DROP GWAMANDA PICK AND DROP, PASS MAKHANKANE PICK AND DROP, PASS MQAWENI PICK AND DROP, PASS CHWAKA THEN TURN LEFT INTO D1273 FOLLOW D1273 PASS EMBONGOLWENI PICK AND DROP, PASS ESKHALENI THEN TURN RIGHT TO KWAGXOBANYAWO PICK AND DROP AND RETURN USING THE SAME ROUTE.
12.10	KZPRERC2802371 - POMEROY TO EMAHLABA FROM POMEROY TAXI RANK (SHEPSTONE STREET) TURN LEFT INTO R33 FOLLOW R33 TO ROAD FOUR PICK AND DROP TURN LEFT INTO P365 GWAMANDA PICK AND DROP PASS MAKHANKANE THEN TURN LEFT P365 PASS NTILI PICK AND DROP PASS EHAWINI, EMNGENI, EMAZABELA, EMAHLABA PICK AND DROP AND RETURN BACK USING THE SAME ROUTE.
12.11	KZPRERC2802420 - POMEROY TO OTHAME FROM POMEROY TAXI RANK (SHEPSTONE STREET) TURN LEFT INTO R33 FOLLOW R33 TO ROAD FOUR PICK AND DROP, FOLLOW GWAMANDA PICK AND DROP, PASS MAKHANKANE PICK AND DROP, PASS MQAWENI PICK AND DROP, PASS CHWAKA THEN TURN LEFT INTO D1273 FOLLOW D1273 PASS EMBONGOLWENI PASS ESKHALENI PICK AND DROP FOLLOW D1273 THEN TURN RIGHT KWADUMA PICK AND DROP PASS OSIZWENI PICK AND DROP PASS EMAWELE PICK AND DROP UP TO OTHAME PICK AND DROP AND RETURN BACK USING THE SAME ROUTE.
12.12	KZPRERC2802469 - POMEROY TO GREYTOWN FROM GREYTOWN TAXI RANK (SHEPSTONE STREET) TURN LEFT INTO R33 FOLLOW R33 PASS TUGELA FERRY PASS KOPI, PASS KEATES DRIFT, PASS NGOME AND DROP OFF, FOLLOW R33 THEN TURN RIGHT INTO R74, FOLLOW R74 AND TURN LEFT INTO BELL STREET AND TURN LEFT INTO SARGEANT STREET UP TO GREYTOWN TAXI RANK DROP OFF AND PICK UP AND RETURN USING THE SAME ROUTE.



transport

Department:
Transport
Province of KwaZulu-Natal

GAZETTE

LGKZNG52-2023-MAR

REGION: ALL

1) Application Number: APP0152244	2) Gazette Number: LGKZNG52-2023-MAR
3) Applicant: KM MKHWANAZI ID NO. 7805035402085 Association: KWADLANGEZWA TAXI ASSOCIATION	4) Applicant Address: P O BOX 264 KWA-DLANGEZWA 3886
5) Existing Licence Holder: NM MATABELA ID NO. 6012251073085	6) Existing Licence Holder Address: P O BOX 267 KWA-DLANGEZWA 3887
7) Type of application: NORMAL TRANSFER	8) Operating Licence Number: LGKZN0703000761
9) Vehicle Type: MINIBUS	10) 1 X 15 (SEATED) + 0 (STANDING)
11) Region: KING CETSHWAYO	
12.1	21005B21005B00056089 - DLANGEZWA TO EMPANGENI FROM POST OFFICE KWA-DLANGEZWA MFUNDO STREET (PICK UP AND DROP OFF PASSENGERS), UNIVERSITY OF ZULULAND, STRAIGHT TO R102, CROSS ROAD TO EMPANGENI, TURN RIGHT TO TANNER ROAD, TURN RIGHT TO ZULUMET PARK, DRIVE BACK TO TANNER ROAD, TURN LEFT TO MAIN ROAD, TURN RIGHT TO PEARCE CRESENT, TURN LEFT TO CORMMERICAL ROAD, TURN RIGHT TO BIYELA ROAD AND RETURN TO KWA-DLANGEZWA.
12.2	21001721001700056090 - DLANGEZWA TO ESIKHAWINI FROM POST OFFICE KWA-DLANGEZWA (TAXI RANK) MFUNDO STREET, PICK UP AND DROP OFF PASSENGERS, STRAIGHT TO CROSS ROAD R102 TO ESIKHAWINI AND RETURN TO KWA-DLANGEZWA.
12.3	21001721001700056091 - DLANGEZWA TO RICHARDS BAY FROM POST OFFICE KWA-DLANGEZWA MFUNDO STREET, UNIVERSITY OF ZULULAND, TO CROSS ROAD R102, STRAIGHT TO ESIKHAWINI ROAD, TURN LEFT TO JOIN N2, TURN LEFT AGAIN TO THE RIGHT DIRECTION OF JOHN ROSS HIGHWAY, DRIVE STRAIGHT TO RICHARDSBAY CBD, ALTON ROAD AND RETURN.



transport

Department:
Transport
Province of KwaZulu-Natal

GAZETTE

LGKZNG52-2023-MAR

REGION: ALL

1) Application Number: APP0152292	2) Gazette Number: LGKZNG52-2023-MAR
3) Applicant: BR CHONCO ID NO. 6311010283088 Association: WEENEN & DISTRICT TAXI ASSOCIATION	4) Applicant Address: P.O BOX 221 WEENEN 3325
5) Existing Licence Holder: NOT APPLICABLE ID NO. NOT APPLICABLE	6) Existing Licence Holder Address: NOT APPLICABLE
7) Type of application: NEW OPERATING LICENCE	8) Operating Licence Number: NOTAVAILABLE
9) Vehicle Type: MINIBUS	10) 1 X 15 (SEATED) + 0 (STANDING)
11) Region: UTHUKELA	
12.1	2202DU2202C710052756 - WEENEN TO GREYTOWN WEENEN TAXI RANK TURN RIGHT INTO VALLEY STREET, TURN LEFT INTO BOSHOF STREET, TURN RIGHT INTO ANDRIES PRETORIUS STREET, TURN LEFT ON R74, PROCEED ON R74 TO GREYTOWN, PROCEED ALONG DURBAN STREET, TO GREYTOWN TAXI RANK: OFFLOAD, LOAD AND RETURN ALONG FORWARD ROUTE IN REVERSE
12.2	2202DU2202C710052771 - MHLANGANO TO GREYTOWN TAXI RANK TURN LEFT TO R74, PROCEED ON R74 TO GREYTOWN, PROCEED ALONG DURBAN STREET, DIRECT AND RETURN.
12.3	2202DU2202DU00052758 - WEENEN TAXI RANK TO COLENZO TAXI RANK. TURN RIGHT INTO VALLEY STREET, TURN LEFT INTO BOSHOF STREET, TURN RIGHT INTO ANDRIES PRETORIUS STREET, TURN RIGHT INTO R74, PROCEED ON R74 TO COLENZO, TURN RIGHT INTO SIR GEORGE STREET AND PROCEED TO COLENZO TAXI RANK, OFF LOAD, LOAD AND RETURN ALONG FORWARD ROUTE IN REVERSE.
12.4	2202DU2202DU00052759 - WEENEN TAXI RANK TO SAHLUMBE TAXI RANK VIA TUGELA ESTATE. TURN RIGHT INTO VALLEY STREET, TURN RIGHT INTO PATTERSON STREET, TURN RIGHT INTO D280 NKASENI ROAD, TURN LEFT INTO D281 - TUGELA ROAD, TURN RIGHT TO SAHLUMBE TAXI RANK, OFF LOAD, LOAD AND RETURN ALONG FORWARD ROUTE IN REVERSE.
12.5	2202DU2202DU00052761 - WEENEN TAXI RANK TO TUGELA – FERRY TAXI RANK TURN RIGHT IN VALLEY STREET, TURN RIGHT INTO PATTERSON STREET, TURN RIGHT INTO D280 – NKASENI ROAD, PROCEED TO TUGELA FERRY. OFF LOAD, LOAD AND RETURN ALONG FORWARD ROUTE IN REVERSE.
12.6	2202DU2202DU00052762 - WEENEN TAXI RANK TURN LEFT INTO VALLEY STREET AND PROCEED STRAIGHT TO THE KWA-NOBAMBA LOCATION TAXI RANK. OFF LOAD AND RETURN
12.7	2202DU2202DU00052765 - WEENEN TAXI RANK TO EMHLAWE TAXI RANK TURN RIGHT INTO VALLEY STREET, TURN LEFT INTO BOSHOF STREET, TURN RIGHT INTO ANDRIES PRETORIUS STREET, TURN RIGHT ON THE R74, PROCEED TOWARDS ESTCOURT, TURN RIGHT INTO THE NGODINI RURAL ROAD AND PROCEED TO EMHLAWE TAXI RANK, OFFLOAD, LOAD AND RETURN ALONG FORWARD ROUTE IN REVERSE.
12.8	2202DU2202DU00052766 - WEENEN TAXI RANK TO MNGWENYA TAXI RANK TURN LEFT INTO VALLEY STREET, TURN RIGHT INTO BELL STREET, TURN RIGHT INTO RETIEF STREET, PROCEED OVER THE BRIDGE, OVER THE R74, GOSS R74 BAND, PROCEED THE ROAD D176, RUNNING TO MNGWENYA TAXI RANK, OFF LOAD, LOAD AND RETURN ALONG THE FORWARD ROUTE IN REVERSE.
12.9	2202DU2202DU00052769 - WEENEN TAXI RANK TO MHLUMAYO TAXI RANK TURN RIGHT INTO VALLEY STREET, TURN RIGHT INTO PATTERSON STREET, TURN RIGHT INTO D280, NKASENI ROAD, TURN LEFT INTO D281 TUGELA ROAD, TURN LEFT INTO MKHALANDODA ROAD, TURN LEFT INTO MHLUMAYO ROAD, DIRECT AND RETURN.
12.10	2202DU2202DU00052770 - WEENEN TAXI RANK TO LADYSMITH TURN RIGHT INTO VALLEY STREET, TURN LEFT INTO BOSHOF STREET, TURN RIGHT INTO ANDRIES PRETORIUS STREET, TURN RIGHT ON R74 PROCEED TO COLENZO AT COLENZO TURN RIGHT ON THE R103 TO LADYSMITH TURN LEFT FROM THE R103 TO N11- NEWCASTLE ROAD, TURN RIGHT TO ALEXANDRA STREET TAXI RANK.
12.11	2202DU2202DU00052772 - WEENEN TAXI RANK TO EZINYANGAWA TAXI RANK TURN LEFT INTO VALLEY STREET, TURN RIGHT INTO BELL STREET, RIGHT INTO RETIEF STREET, TURN RIGHT INTO ANDRIES PRETORIUS STREET, TURN RIGHT INTO R74, RIGHT INTO NGODINI ROAD, LEFT EZINYANGAWA TAXI RANK, DIRECT AND RETURN.
12.12	2202DU2202EN00052757 - WEENEN TAXI RANK TO ESTCOURT TAXI RANK TURN LEFT INTO VALLEY STREET, TURN RIGHT INTO BELL STREET, TURN RIGHT INTO RETIEF STREET, TURN RIGHT INTO ANDRIES PRETORIUS STREET, TURN RIGHT INTO R74, PROCEED ALONG R74 TO ESTCOURT BRANCH, TURN LEFT ONTO P13, TURN LEFT ONTO R103, PROCEED ALONG R103, INTO HARDING STREET, TURN RIGHT INTO ALEXANDRA STREET, TURN LEFT INTO ESTCOURT TAXI RANK, OFF LOAD, LOAD AND RETURN ALONG FORWARD ROUTE IN REVERSE.



transport

Department:
Transport
Province of KwaZulu-Natal

GAZETTE

LGKZNG52-2023-MAR

REGION: ALL

1) Application Number: APP0152293	2) Gazette Number: LGKZNG52-2023-MAR
3) Applicant: BR CHONCO ID NO. 6311010283088 Association: WEENEN & DISTRICT TAXI ASSOCIATION	4) Applicant Address: P.O BOX 221 WEENEN 3325
5) Existing Licence Holder: NOT APPLICABLE ID NO. NOT APPLICABLE	6) Existing Licence Holder Address: NOT APPLICABLE
7) Type of application: NEW OPERATING LICENCE	8) Operating Licence Number: NOTAVAILABLE
9) Vehicle Type: MINIBUS	10) 1 X 15 (SEATED) + 0 (STANDING)
11) Region: UTHUKELA	
12.1	2202DU2202C710052756 - WEENEN TO GREYTOWN WEENEN TAXI RANK TURN RIGHT INTO VALLEY STREET, TURN LEFT INTO BOSHOF STREET, TURN RIGHT INTO ANDRIES PRETORIUS STREET, TURN LEFT ON R74, PROCEED ON R74 TO GREYTOWN, PROCEED ALONG DURBAN STREET, TO GREYTOWN TAXI RANK: OFFLOAD, LOAD AND RETURN ALONG FORWARD ROUTE IN REVERSE
12.2	2202DU2202C710052771 - MHLANGANO TO GREYTOWN TAXI RANK TURN LEFT TO R74, PROCEED ON R74 TO GREYTOWN, PROCEED ALONG DURBAN STREET, DIRECT AND RETURN.
12.3	2202DU2202DU00052758 - WEENEN TAXI RANK TO COLENZO TAXI RANK. TURN RIGHT INTO VALLEY STREET, TURN LEFT INTO BOSHOF STREET, TURN RIGHT INTO ANDRIES PRETORIUS STREET, TURN RIGHT INTO R74, PROCEED ON R74 TO COLENZO, TURN RIGHT INTO SIR GEORGE STREET AND PROCEED TO COLENZO TAXI RANK, OFF LOAD, LOAD AND RETURN ALONG FORWARD ROUTE IN REVERSE.
12.4	2202DU2202DU00052759 - WEENEN TAXI RANK TO SAHLUMBE TAXI RANK VIA TUGELA ESTATE. TURN RIGHT INTO VALLEY STREET, TURN RIGHT INTO PATTERSON STREET, TURN RIGHT INTO D280 NKASENI ROAD, TURN LEFT INTO D281 - TUGELA ROAD, TURN RIGHT TO SAHLUMBE TAXI RANK, OFF LOAD, LOAD AND RETURN ALONG FORWARD ROUTE IN REVERSE.
12.5	2202DU2202DU00052761 - WEENEN TAXI RANK TO TUGELA – FERRY TAXI RANK TURN RIGHT IN VALLEY STREET, TURN RIGHT INTO PATTERSON STREET, TURN RIGHT INTO D280 – NKASENI ROAD, PROCEED TO TUGELA FERRY. OFF LOAD, LOAD AND RETURN ALONG FORWARD ROUTE IN REVERSE.
12.6	2202DU2202DU00052762 - WEENEN TAXI RANK TURN LEFT INTO VALLEY STREET AND PROCEED STRAIGHT TO THE KWA-NOBAMBA LOCATION TAXI RANK. OFF LOAD AND RETURN
12.7	2202DU2202DU00052765 - WEENEN TAXI RANK TO EMHLAWE TAXI RANK TURN RIGHT INTO VALLEY STREET, TURN LEFT INTO BOSHOF STREET, TURN RIGHT INTO ANDRIES PRETORIUS STREET, TURN RIGHT ON THE R74, PROCEED TOWARDS ESTCOURT, TURN RIGHT INTO THE NGODINI RURAL ROAD AND PROCEED TO EMHLAWE TAXI RANK, OFFLOAD, LOAD AND RETURN ALONG FORWARD ROUTE IN REVERSE.
12.8	2202DU2202DU00052766 - WEENEN TAXI RANK TO MNGWENYA TAXI RANK TURN LEFT INTO VALLEY STREET, TURN RIGHT INTO BELL STREET, TURN RIGHT INTO RETIEF STREET, PROCEED OVER THE BRIDGE, OVER THE R74, GOSS R74 BAND, PROCEED THE ROAD D176, RUNNING TO MNGWENYA TAXI RANK, OFF LOAD, LOAD AND RETURN ALONG THE FORWARD ROUTE IN REVERSE.
12.9	2202DU2202DU00052769 - WEENEN TAXI RANK TO MHLUMAYO TAXI RANK TURN RIGHT INTO VALLEY STREET, TURN RIGHT INTO PATTERSON STREET, TURN RIGHT INTO D280, NKASENI ROAD, TURN LEFT INTO D281 TUGELA ROAD, TURN LEFT INTO MKHALANDODA ROAD, TURN LEFT INTO MHLUMAYO ROAD, DIRECT AND RETURN.
12.10	2202DU2202DU00052770 - WEENEN TAXI RANK TO LADYSMITH TURN RIGHT INTO VALLEY STREET, TURN LEFT INTO BOSHOF STREET, TURN RIGHT INTO ANDRIES PRETORIUS STREET, TURN RIGHT ON R74 PROCEED TO COLENZO AT COLENZO TURN RIGHT ON THE R103 TO LADYSMITH TURN LEFT FROM THE R103 TO N11- NEWCASTLE ROAD, TURN RIGHT TO ALEXANDRA STREET TAXI RANK.
12.11	2202DU2202DU00052772 - WEENEN TAXI RANK TO EZINYANGAWA TAXI RANK TURN LEFT INTO VALLEY STREET, TURN RIGHT INTO BELL STREET, RIGHT INTO RETIEF STREET, TURN RIGHT INTO ANDRIES PRETORIUS STREET, TURN RIGHT INTO R74, RIGHT INTO NGODINI ROAD, LEFT EZINYANGAWA TAXI RANK, DIRECT AND RETURN.
12.12	2202DU2202EN00052757 - WEENEN TAXI RANK TO ESTCOURT TAXI RANK TURN LEFT INTO VALLEY STREET, TURN RIGHT INTO BELL STREET, TURN RIGHT INTO RETIEF STREET, TURN RIGHT INTO ANDRIES PRETORIUS STREET, TURN RIGHT INTO R74, PROCEED ALONG R74 TO ESTCOURT BRANCH, TURN LEFT ONTO P13, TURN LEFT ONTO R103, PROCEED ALONG R103, INTO HARDING STREET, TURN RIGHT INTO ALEXANDRA STREET, TURN LEFT INTO ESTCOURT TAXI RANK, OFF LOAD, LOAD AND RETURN ALONG FORWARD ROUTE IN REVERSE.



transport

Department:
Transport
Province of KwaZulu-Natal

GAZETTE

LGKZNG52-2023-MAR

REGION: ALL

1) Application Number: APP0152295	2) Gazette Number: LGKZNG52-2023-MAR
3) Applicant: S MASOKA ID NO. 6412060673085 Association: WEENEN & DISTRICT TAXI ASSOCIATION	4) Applicant Address: P.O BOX 207 WEENEN 3325
5) Existing Licence Holder: NOT APPLICABLE ID NO. NOT APPLICABLE	6) Existing Licence Holder Address: NOT APPLICABLE
7) Type of application: NEW OPERATING LICENCE	8) Operating Licence Number: NOTAVAILABLE
9) Vehicle Type: MINIBUS	10) 1 X 15 (SEATED) + 0 (STANDING)
11) Region: UTHUKELA	
12.1	2202DU2202C710052756 - WEENEN TO GREYTOWN WEENEN TAXI RANK TURN RIGHT INTO VALLEY STREET, TURN LEFT INTO BOSHOF STREET, TURN RIGHT INTO ANDRIES PRETORIUS STREET, TURN LEFT ON R74, PROCEED ON R74 TO GREYTOWN, PROCEED ALONG DURBAN STREET, TO GREYTOWN TAXI RANK: OFFLOAD, LOAD AND RETURN ALONG FORWARD ROUTE IN REVERSE
12.2	2202DU2202C710052771 - MHLANGANO TO GREYTOWN TAXI RANK TURN LEFT TO R74, PROCEED ON R74 TO GREYTOWN, PROCEED ALONG DURBAN STREET, DIRECT AND RETURN.
12.3	2202DU2202DU00052758 - WEENEN TAXI RANK TO COLENZO TAXI RANK. TURN RIGHT INTO VALLEY STREET, TURN LEFT INTO BOSHOF STREET, TURN RIGHT INTO ANDRIES PRETORIUS STREET, TURN RIGHT INTO R74, PROCEED ON R74 TO COLENZO, TURN RIGHT INTO SIR GEORGE STREET AND PROCEED TO COLENZO TAXI RANK, OFF LOAD, LOAD AND RETURN ALONG FORWARD ROUTE IN REVERSE.
12.4	2202DU2202DU00052759 - WEENEN TAXI RANK TO SAHLUMBE TAXI RANK VIA TUGELA ESTATE. TURN RIGHT INTO VALLEY STREET, TURN RIGHT INTO PATTERSON STREET, TURN RIGHT INTO D280 NKASENI ROAD, TURN LEFT INTO D281 - TUGELA ROAD, TURN RIGHT TO SAHLUMBE TAXI RANK, OFF LOAD, LOAD AND RETURN ALONG FORWARD ROUTE IN REVERSE.
12.5	2202DU2202DU00052761 - WEENEN TAXI RANK TO TUGELA – FERRY TAXI RANK TURN RIGHT IN VALLEY STREET, TURN RIGHT INTO PATTERSON STREET, TURN RIGHT INTO D280 – NKASENI ROAD, PROCEED TO TUGELA FERRY. OFF LOAD, LOAD AND RETURN ALONG FORWARD ROUTE IN REVERSE.
12.6	2202DU2202DU00052762 - WEENEN TAXI RANK TURN LEFT INTO VALLEY STREET AND PROCEED STRAIGHT TO THE KWA-NOBAMBA LOCATION TAXI RANK. OFF LOAD AND RETURN
12.7	2202DU2202DU00052765 - WEENEN TAXI RANK TO EMHLAWE TAXI RANK TURN RIGHT INTO VALLEY STREET, TURN LEFT INTO BOSHOF STREET, TURN RIGHT INTO ANDRIES PRETORIUS STREET, TURN RIGHT ON THE R74, PROCEED TOWARDS ESTCOURT, TURN RIGHT INTO THE NGODINI RURAL ROAD AND PROCEED TO EMHLAWE TAXI RANK, OFFLOAD, LOAD AND RETURN ALONG FORWARD ROUTE IN REVERSE.
12.8	2202DU2202DU00052766 - WEENEN TAXI RANK TO MNGWENYA TAXI RANK TURN LEFT INTO VALLEY STREET, TURN RIGHT INTO BELL STREET, TURN RIGHT INTO RETIEF STREET, PROCEED OVER THE BRIDGE, OVER THE R74, GOSS R74 BAND, PROCEED THE ROAD D176, RUNNING TO MNGWENYA TAXI RANK, OFF LOAD, LOAD AND RETURN ALONG THE FORWARD ROUTE IN REVERSE.
12.9	2202DU2202DU00052769 - WEENEN TAXI RANK TO MHLUMAYO TAXI RANK TURN RIGHT INTO VALLEY STREET, TURN RIGHT INTO PATTERSON STREET, TURN RIGHT INTO D280, NKASENI ROAD, TURN LEFT INTO D281 TUGELA ROAD, TURN LEFT INTO MKHALANDODA ROAD, TURN LEFT INTO MHLUMAYO ROAD, DIRECT AND RETURN.
12.10	2202DU2202DU00052770 - WEENEN TAXI RANK TO LADYSMITH TURN RIGHT INTO VALLEY STREET, TURN LEFT INTO BOSHOF STREET, TURN RIGHT INTO ANDRIES PRETORIUS STREET, TURN RIGHT ON R74 PROCEED TO COLENZO AT COLENZO TURN RIGHT ON THE R103 TO LADYSMITH TURN LEFT FROM THE R103 TO N11- NEWCASTLE ROAD, TURN RIGHT TO ALEXANDRA STREET TAXI RANK.
12.11	2202DU2202DU00052772 - WEENEN TAXI RANK TO EZINYANGAWA TAXI RANK TURN LEFT INTO VALLEY STREET, TURN RIGHT INTO BELL STREET, RIGHT INTO RETIEF STREET, TURN RIGHT INTO ANDRIES PRETORIUS STREET, TURN RIGHT INTO R74, RIGHT INTO NGODINI ROAD, LEFT EZINYANGAWA TAXI RANK, DIRECT AND RETURN.
12.12	2202DU2202EN00052757 - WEENEN TAXI RANK TO ESTCOURT TAXI RANK TURN LEFT INTO VALLEY STREET, TURN RIGHT INTO BELL STREET, TURN RIGHT INTO RETIEF STREET, TURN RIGHT INTO ANDRIES PRETORIUS STREET, TURN RIGHT INTO R74, PROCEED ALONG R74 TO ESTCOURT BRANCH, TURN LEFT ONTO P13, TURN LEFT ONTO R103, PROCEED ALONG R103, INTO HARDING STREET, TURN RIGHT INTO ALEXANDRA STREET, TURN LEFT INTO ESTCOURT TAXI RANK, OFF LOAD, LOAD AND RETURN ALONG FORWARD ROUTE IN REVERSE.



transport

Department:
Transport
Province of KwaZulu-Natal

GAZETTE

LGKZNG52-2023-MAR

REGION: ALL

1) Application Number: APP0152297	2) Gazette Number: LGKZNG52-2023-MAR
3) Applicant: M MAKHATHINI ID NO. 6311085326085 Association: WEENEN & DISTRICT TAXI ASSOCIATION	4) Applicant Address: P.O BOX 13 WEENEN 3325
5) Existing Licence Holder: NOT APPLICABLE ID NO. NOT APPLICABLE	6) Existing Licence Holder Address: NOT APPLICABLE
7) Type of application: NEW OPERATING LICENCE	8) Operating Licence Number: NOTAVAILABLE
9) Vehicle Type: MINIBUS	10) 1 X 15 (SEATED) + 0 (STANDING)
11) Region: UTHUKELA	
12.1	2202DU2202C710052756 - WEENEN TO GREYTOWN WEENEN TAXI RANK TURN RIGHT INTO VALLEY STREET, TURN LEFT INTO BOSHOF STREET, TURN RIGHT INTO ANDRIES PRETORIUS STREET, TURN LEFT ON R74, PROCEED ON R74 TO GREYTOWN, PROCEED ALONG DURBAN STREET, TO GREYTOWN TAXI RANK: OFFLOAD, LOAD AND RETURN ALONG FORWARD ROUTE IN REVERSE
12.2	2202DU2202DU00052758 - WEENEN TAXI RANK TO COLENZO TAXI RANK. TURN RIGHT INTO VALLEY STREET, TURN LEFT INTO BOSHOF STREET, TURN RIGHT INTO ANDRIES PRETORIUS STREET, TURN RIGHT INTO R74, PROCEED ON R74 TO COLENZO, TURN RIGHT INTO SIR GEORGE STREET AND PROCEED TO COLENZO TAXI RANK, OFF LOAD, LOAD AND RETURN ALONG FORWARD ROUTE IN REVERSE.
12.3	2202DU2202DU00052759 - WEENEN TAXI RANK TO SAHLUMBE TAXI RANK VIA TUGELA ESTATE. TURN RIGHT INTO VALLEY STREET, TURN RIGHT INTO PATTERSON STREET, TURN RIGHT INTO D280 NKASENI ROAD, TURN LEFT INTO D281 - TUGELA ROAD, TURN RIGHT TO SAHLUMBE TAXI RANK, OFF LOAD, LOAD AND RETURN ALONG FORWARD ROUTE IN REVERSE.
12.4	2202DU2202DU00052761 - WEENEN TAXI RANK TO TUGELA - FERRY TAXI RANK TURN RIGHT IN VALLEY STREET, TURN RIGHT INTO PATTERSON STREET, TURN RIGHT INTO D280 - NKASENI ROAD, PROCEED TO TUGELA FERRY. OFF LOAD, LOAD AND RETURN ALONG FORWARD ROUTE IN REVERSE.
12.5	2202DU2202DU00052762 - WEENEN TAXI RANK TURN LEFT INTO VALLEY STREET AND PROCEED STRAIGHT TO THE KWA-NOBAMBA LOCATION TAXI RANK. OFF LOAD AND RETURN
12.6	2202DU2202DU00052765 - WEENEN TAXI RANK TO EMHLAWE TAXI RANK TURN RIGHT INTO VALLEY STREET, TURN LEFT INTO BOSHOF STREET, TURN RIGHT INTO ANDRIES PRETORIUS STREET, TURN RIGHT ON THE R74, PROCEED TOWARDS ESTCOURT, TURN RIGHT INTO THE NGODINI RURAL ROAD AND PROCEED TO EMHLAWE TAXI RANK, OFFLOAD, LOAD AND RETURN ALONG FORWARD ROUTE IN REVERSE.
12.7	2202DU2202DU00052766 - WEENEN TAXI RANK TO MNGWENYA TAXI RANK TURN LEFT INTO VALLEY STREET, TURN RIGHT INTO BELL STREET, TURN RIGHT INTO RETIEF STREET, PROCEED OVER THE BRIDGE, OVER THE R74, GOSS R74 BAND, PROCEED THE ROAD D176, RUNNING TO MNGWENYA TAXI RANK, OFF LOAD, LOAD AND RETURN ALONG THE FORWARD ROUTE IN REVERSE.
12.8	2202DU2202DU00052769 - WEENEN TAXI RANK TO MHLUMAYO TAXI RANK TURN RIGHT INTO VALLEY STREET, TURN RIGHT INTO PATTERSON STREET, TURN RIGHT INTO D280, NKASENI ROAD, TURN LEFT INTO D281 TUGELA ROAD, TURN LEFT INTO MKHALANDODA ROAD, TURN LEFT INTO MHLUMAYO ROAD, DIRECT AND RETURN.
12.9	2202DU2202DU00052770 - WEENEN TAXI RANK TO LADYSMITH TURN RIGHT INTO VALLEY STREET, TURN LEFT INTO BOSHOF STREET, TURN RIGHT INTO ANDRIES PRETORIUS STREET, TURN RIGHT ON R74 PROCEED TO COLENZO AT COLENZO TURN RIGHT ON THE R103 TO LADYSMITH TURN LEFT FROM THE R103 TO N11- NEWCASTLE ROAD, TURN RIGHT TO ALEXANDRA STREET TAXI RANK.
12.10	2202DU2202EN00052757 - WEENEN TAXI RANK TO ESTCOURT TAXI RANK TURN LEFT INTO VALLEY STREET, TURN RIGHT INTO BELL STREET, TURN RIGHT INTO RETIEF STREET, TURN RIGHT INTO ANDRIES PRETORIUS STREET, TURN RIGHT INTO R74, PROCEED ALONG R74 TO ESTCOURT BRANCH, TURN LEFT ONTO P13, TURN LEFT ONTO R103, PROCEED ALONG R103, INTO HARDING STREET, TURN RIGHT INTO ALEXANDRA STREET, TURN LEFT INTO ESTCOURT TAXI RANK, OFF LOAD, LOAD AND RETURN ALONG FORWARD ROUTE IN REVERSE.



transport

Department:
Transport
Province of KwaZulu-Natal

GAZETTE

LGKZNG52-2023-MAR

REGION: ALL

1) Application Number: APP0152298	2) Gazette Number: LGKZNG52-2023-MAR
3) Applicant: BR SITHOLE ID NO. 5308145588085 Association: WEENEN & DISTRICT TAXI ASSOCIATION	4) Applicant Address: P.O BOX 121 WEENEN 3236
5) Existing Licence Holder: NOT APPLICABLE ID NO. NOT APPLICABLE	6) Existing Licence Holder Address: NOT APPLICABLE
7) Type of application: NEW OPERATING LICENCE	8) Operating Licence Number: NOTAVAILABLE
9) Vehicle Type: MINIBUS	10) 1 X 15 (SEATED) + 0 (STANDING)
11) Region: UTHUKELA	
12.1	2202DU2202C710052756 - WEENEN TO GREYTOWN WEENEN TAXI RANK TURN RIGHT INTO VALLEY STREET, TURN LEFT INTO BOSHOF STREET, TURN RIGHT INTO ANDRIES PRETORIUS STREET, TURN LEFT ON R74, PROCEED ON R74 TO GREYTOWN, PROCEED ALONG DURBAN STREET, TO GREYTOWN TAXI RANK: OFFLOAD, LOAD AND RETURN ALONG FORWARD ROUTE IN REVERSE
12.2	2202DU2202DU00052758 - WEENEN TAXI RANK TO COLENZO TAXI RANK. TURN RIGHT INTO VALLEY STREET, TURN LEFT INTO BOSHOF STREET, TURN RIGHT INTO ANDRIES PRETORIUS STREET, TURN RIGHT INTO R74, PROCEED ON R74 TO COLENZO, TURN RIGHT INTO SIR GEORGE STREET AND PROCEED TO COLENZO TAXI RANK, OFF LOAD, LOAD AND RETURN ALONG FORWARD ROUTE IN REVERSE.
12.3	2202DU2202DU00052759 - WEENEN TAXI RANK TO SAHLUMBE TAXI RANK VIA TUGELA ESTATE. TURN RIGHT INTO VALLEY STREET, TURN RIGHT INTO PATTERSON STREET, TURN RIGHT INTO D280 NKASENI ROAD, TURN LEFT INTO D281 - TUGELA ROAD, TURN RIGHT TO SAHLUMBE TAXI RANK, OFF LOAD, LOAD AND RETURN ALONG FORWARD ROUTE IN REVERSE.
12.4	2202DU2202DU00052761 - WEENEN TAXI RANK TO TUGELA – FERRY TAXI RANK TURN RIGHT IN VALLEY STREET, TURN RIGHT INTO PATTERSON STREET, TURN RIGHT INTO D280 – NKASENI ROAD, PROCEED TO TUGELA FERRY. OFF LOAD, LOAD AND RETURN ALONG FORWARD ROUTE IN REVERSE.
12.5	2202DU2202DU00052762 - WEENEN TAXI RANK TURN LEFT INTO VALLEY STREET AND PROCEED STRAIGHT TO THE KWA-NOBAMBA LOCATION TAXI RANK. OFF LOAD AND RETURN
12.6	2202DU2202DU00052766 - WEENEN TAXI RANK TO MNGWENYA TAXI RANK TURN LEFT INTO VALLEY STREET, TURN RIGHT INTO BELL STREET, TURN RIGHT INTO RETIEF STREET, PROCEED OVER THE BRIDGE, OVER THE R74, GOSS R74 BAND, PROCEED THE ROAD D176, RUNNING TO MNGWENYA TAXI RANK, OFF LOAD, LOAD AND RETURN ALONG THE FORWARD ROUTE IN REVERSE.
12.7	2202DU2202DU00052769 - WEENEN TAXI RANK TO MHLUMAYO TAXI RANK TURN RIGHT INTO VALLEY STREET, TURN RIGHT INTO PATTERSON STREET, TURN RIGHT INTO D280, NKASENI ROAD, TURN LEFT INTO D281 TUGELA ROAD, TURN LEFT INTO MKHALANDODA ROAD, TURN LEFT INTO MHLUMAYO ROAD, DIRECT AND RETURN.
12.8	2202DU2202DU00052770 - WEENEN TAXI RANK TO LADYSMITH TURN RIGHT INTO VALLEY STREET, TURN LEFT INTO BOSHOF STREET, TURN RIGHT INTO ANDRIES PRETORIUS STREET, TURN RIGHT ON R74 PROCEED TO COLENZO AT COLENZO TURN RIGHT ON THE R103 TO LADYSMITH TURN LEFT FROM THE R103 TO N11- NEWCASTLE ROAD, TURN RIGHT TO ALEXANDRA STREET TAXI RANK.
12.9	2202DU2202EN00052757 - WEENEN TAXI RANK TO ESTCOURT TAXI RANK TURN LEFT INTO VALLEY STREET, TURN RIGHT INTO BELL STREET, TURN RIGHT INTO RETIEF STREET, TURN RIGHT INTO ANDRIES PRETORIUS STREET, TURN RIGHT INTO R74, PROCEED ALONG R74 TO ESTCOURT BRANCH, TURN LEFT ONTO P13, TURN LEFT ONTO R103, PROCEED ALONG R103, INTO HARDING STREET, TURN RIGHT INTO ALEXANDRA STREET, TURN LEFT INTO ESTCOURT TAXI RANK, OFF LOAD, LOAD AND RETURN ALONG FORWARD ROUTE IN REVERSE.



transport

Department:
Transport
Province of KwaZulu-Natal

GAZETTE

LGKZNG52-2023-MAR

REGION: ALL

1) Application Number: APP0152299	2) Gazette Number: LGKZNG52-2023-MAR
3) Applicant: BB KHUMALO ID NO. 6209245476081 Association: WEENEN & DISTRICT TAXI ASSOCIATION	4) Applicant Address: P.O BOX 112 WEENEN 3325
5) Existing Licence Holder: NOT APPLICABLE ID NO. NOT APPLICABLE	6) Existing Licence Holder Address: NOT APPLICABLE
7) Type of application: NEW OPERATING LICENCE	8) Operating Licence Number: NOTAVAILABLE
9) Vehicle Type: MINIBUS	10) 1 X 15 (SEATED) + 0 (STANDING)
11) Region: UTHUKELA	
12.1	2202DU2202C710052756 - WEENEN TO GREYTOWN WEENEN TAXI RANK TURN RIGHT INTO VALLEY STREET, TURN LEFT INTO BOSHOF STREET, TURN RIGHT INTO ANDRIES PRETORIUS STREET, TURN LEFT ON R74, PROCEED ON R74 TO GREYTOWN, PROCEED ALONG DURBAN STREET, TO GREYTOWN TAXI RANK: OFFLOAD, LOAD AND RETURN ALONG FORWARD ROUTE IN REVERSE
12.2	2202DU2202DU00052758 - WEENEN TAXI RANK TO COLENZO TAXI RANK. TURN RIGHT INTO VALLEY STREET, TURN LEFT INTO BOSHOF STREET, TURN RIGHT INTO ANDRIES PRETORIUS STREET, TURN RIGHT INTO R74, PROCEED ON R74 TO COLENZO, TURN RIGHT INTO SIR GEORGE STREET AND PROCEED TO COLENZO TAXI RANK, OFF LOAD, LOAD AND RETURN ALONG FORWARD ROUTE IN REVERSE.
12.3	2202DU2202DU00052759 - WEENEN TAXI RANK TO SAHLUMBE TAXI RANK VIA TUGELA ESTATE. TURN RIGHT INTO VALLEY STREET, TURN RIGHT INTO PATTERSON STREET, TURN RIGHT INTO D280 NKASENI ROAD, TURN LEFT INTO D281 - TUGELA ROAD, TURN RIGHT TO SAHLUMBE TAXI RANK, OFF LOAD, LOAD AND RETURN ALONG FORWARD ROUTE IN REVERSE.
12.4	2202DU2202DU00052761 - WEENEN TAXI RANK TO TUGELA – FERRY TAXI RANK TURN RIGHT IN VALLEY STREET, TURN RIGHT INTO PATTERSON STREET, TURN RIGHT INTO D280 – NKASENI ROAD, PROCEED TO TUGELA FERRY. OFF LOAD, LOAD AND RETURN ALONG FORWARD ROUTE IN REVERSE.
12.5	2202DU2202DU00052762 - WEENEN TAXI RANK TURN LEFT INTO VALLEY STREET AND PROCEED STRAIGHT TO THE KWA-NOBAMBA LOCATION TAXI RANK. OFF LOAD AND RETURN
12.6	2202DU2202DU00052766 - WEENEN TAXI RANK TO MNGWENYA TAXI RANK TURN LEFT INTO VALLEY STREET, TURN RIGHT INTO BELL STREET, TURN RIGHT INTO RETIEF STREET, PROCEED OVER THE BRIDGE, OVER THE R74, GOSS R74 BAND, PROCEED THE ROAD D176, RUNNING TO MNGWENYA TAXI RANK, OFF LOAD, LOAD AND RETURN ALONG THE FORWARD ROUTE IN REVERSE.
12.7	2202DU2202DU00052769 - WEENEN TAXI RANK TO MHLUMAYO TAXI RANK TURN RIGHT INTO VALLEY STREET, TURN RIGHT INTO PATTERSON STREET, TURN RIGHT INTO D280, NKASENI ROAD, TURN LEFT INTO D281 TUGELA ROAD, TURN LEFT INTO MKHALANDODA ROAD, TURN LEFT INTO MHLUMAYO ROAD, DIRECT AND RETURN.
12.8	2202DU2202DU00052770 - WEENEN TAXI RANK TO LADYSMITH TURN RIGHT INTO VALLEY STREET, TURN LEFT INTO BOSHOF STREET, TURN RIGHT INTO ANDRIES PRETORIUS STREET, TURN RIGHT ON R74 PROCEED TO COLENZO AT COLENZO TURN RIGHT ON THE R103 TO LADYSMITH TURN LEFT FROM THE R103 TO N11- NEWCASTLE ROAD, TURN RIGHT TO ALEXANDRA STREET TAXI RANK.
12.9	2202DU2202EN00052757 - WEENEN TAXI RANK TO ESTCOURT TAXI RANK TURN LEFT INTO VALLEY STREET, TURN RIGHT INTO BELL STREET, TURN RIGHT INTO RETIEF STREET, TURN RIGHT INTO ANDRIES PRETORIUS STREET, TURN RIGHT INTO R74, PROCEED ALONG R74 TO ESTCOURT BRANCH, TURN LEFT ONTO P13, TURN LEFT ONTO R103, PROCEED ALONG R103, INTO HARDING STREET, TURN RIGHT INTO ALEXANDRA STREET, TURN LEFT INTO ESTCOURT TAXI RANK, OFF LOAD, LOAD AND RETURN ALONG FORWARD ROUTE IN REVERSE.



transport

Department:
Transport
Province of KwaZulu-Natal

GAZETTE

LGKZNG52-2023-MAR

REGION: ALL

1) Application Number: APP0152300	2) Gazette Number: LGKZNG52-2023-MAR
3) Applicant: M SITHOLE ID NO. 7510065503089 Association: WEENEN & DISTRICT TAXI ASSOCIATION	4) Applicant Address: P.O BOX 154 WEENEN 3325
5) Existing Licence Holder: NOT APPLICABLE ID NO. NOT APPLICABLE	6) Existing Licence Holder Address: NOT APPLICABLE
7) Type of application: NEW OPERATING LICENCE	8) Operating Licence Number: NOTAVAILABLE
9) Vehicle Type: MINIBUS	10) 1 X 15 (SEATED) + 0 (STANDING)
11) Region: UTHUKELA	
12.1	2202DU2202C710052756 - WEENEN TO GREYTOWN WEENEN TAXI RANK TURN RIGHT INTO VALLEY STREET, TURN LEFT INTO BOSHOF STREET, TURN RIGHT INTO ANDRIES PRETORIUS STREET, TURN LEFT ON R74, PROCEED ON R74 TO GREYTOWN, PROCEED ALONG DURBAN STREET, TO GREYTOWN TAXI RANK: OFFLOAD, LOAD AND RETURN ALONG FORWARD ROUTE IN REVERSE
12.2	2202DU2202DU00052758 - WEENEN TAXI RANK TO COLENZO TAXI RANK. TURN RIGHT INTO VALLEY STREET, TURN LEFT INTO BOSHOF STREET, TURN RIGHT INTO ANDRIES PRETORIUS STREET, TURN RIGHT INTO R74, PROCEED ON R74 TO COLENZO, TURN RIGHT INTO SIR GEORGE STREET AND PROCEED TO COLENZO TAXI RANK, OFF LOAD, LOAD AND RETURN ALONG FORWARD ROUTE IN REVERSE.
12.3	2202DU2202DU00052759 - WEENEN TAXI RANK TO SAHLUMBE TAXI RANK VIA TUGELA ESTATE. TURN RIGHT INTO VALLEY STREET, TURN RIGHT INTO PATTERSON STREET, TURN RIGHT INTO D280 NKASENI ROAD, TURN LEFT INTO D281 - TUGELA ROAD, TURN RIGHT TO SAHLUMBE TAXI RANK, OFF LOAD, LOAD AND RETURN ALONG FORWARD ROUTE IN REVERSE.
12.4	2202DU2202DU00052761 - WEENEN TAXI RANK TO TUGELA – FERRY TAXI RANK TURN RIGHT IN VALLEY STREET, TURN RIGHT INTO PATTERSON STREET, TURN RIGHT INTO D280 – NKASENI ROAD, PROCEED TO TUGELA FERRY. OFF LOAD, LOAD AND RETURN ALONG FORWARD ROUTE IN REVERSE.
12.5	2202DU2202DU00052762 - WEENEN TAXI RANK TURN LEFT INTO VALLEY STREET AND PROCEED STRAIGHT TO THE KWA-NOBAMBA LOCATION TAXI RANK. OFF LOAD AND RETURN
12.6	2202DU2202DU00052766 - WEENEN TAXI RANK TO MNGWENYA TAXI RANK TURN LEFT INTO VALLEY STREET, TURN RIGHT INTO BELL STREET, TURN RIGHT INTO RETIEF STREET, PROCEED OVER THE BRIDGE, OVER THE R74, GOSS R74 BAND, PROCEED THE ROAD D176, RUNNING TO MNGWENYA TAXI RANK, OFF LOAD, LOAD AND RETURN ALONG THE FORWARD ROUTE IN REVERSE.
12.7	2202DU2202DU00052769 - WEENEN TAXI RANK TO MHLUMAYO TAXI RANK TURN RIGHT INTO VALLEY STREET, TURN RIGHT INTO PATTERSON STREET, TURN RIGHT INTO D280, NKASENI ROAD, TURN LEFT INTO D281 TUGELA ROAD, TURN LEFT INTO MKHALANDODA ROAD, TURN LEFT INTO MHLUMAYO ROAD, DIRECT AND RETURN.
12.8	2202DU2202DU00052770 - WEENEN TAXI RANK TO LADYSMITH TURN RIGHT INTO VALLEY STREET, TURN LEFT INTO BOSHOF STREET, TURN RIGHT INTO ANDRIES PRETORIUS STREET, TURN RIGHT ON R74 PROCEED TO COLENZO AT COLENZO TURN RIGHT ON THE R103 TO LADYSMITH TURN LEFT FROM THE R103 TO N11- NEWCASTLE ROAD, TURN RIGHT TO ALEXANDRA STREET TAXI RANK.
12.9	2202DU2202EN00052757 - WEENEN TAXI RANK TO ESTCOURT TAXI RANK TURN LEFT INTO VALLEY STREET, TURN RIGHT INTO BELL STREET, TURN RIGHT INTO RETIEF STREET, TURN RIGHT INTO ANDRIES PRETORIUS STREET, TURN RIGHT INTO R74, PROCEED ALONG R74 TO ESTCOURT BRANCH, TURN LEFT ONTO P13, TURN LEFT ONTO R103, PROCEED ALONG R103, INTO HARDING STREET, TURN RIGHT INTO ALEXANDRA STREET, TURN LEFT INTO ESTCOURT TAXI RANK, OFF LOAD, LOAD AND RETURN ALONG FORWARD ROUTE IN REVERSE.



transport

Department:
Transport
Province of KwaZulu-Natal

GAZETTE

LGKZNG52-2023-MAR

REGION: ALL

1) Application Number: APP0152301	2) Gazette Number: LGKZNG52-2023-MAR
3) Applicant: MZAYIFANI SYDWELL MCHUNU ID NO. 6410025636080 Association: WEENEN & DISTRICT TAXI ASSOCIATION	4) Applicant Address: PO BOX 121 WEENEN 3325
5) Existing Licence Holder: NOT APPLICABLE ID NO. NOT APPLICABLE	6) Existing Licence Holder Address: NOT APPLICABLE
7) Type of application: NEW OPERATING LICENCE	8) Operating Licence Number: NOTAVAILABLE
9) Vehicle Type: MINIBUS	10) 1 X 15 (SEATED) + 0 (STANDING)
11) Region: UTHUKELA	
12.1	2202DU2202C710052756 - WEENEN TO GREYTOWN WEENEN TAXI RANK TURN RIGHT INTO VALLEY STREET, TURN LEFT INTO BOSHOF STREET, TURN RIGHT INTO ANDRIES PRETORIUS STREET, TURN LEFT ON R74, PROCEED ON R74 TO GREYTOWN, PROCEED ALONG DURBAN STREET, TO GREYTOWN TAXI RANK: OFFLOAD, LOAD AND RETURN ALONG FORWARD ROUTE IN REVERSE
12.2	2202DU2202DU00052758 - WEENEN TAXI RANK TO COLENZO TAXI RANK. TURN RIGHT INTO VALLEY STREET, TURN LEFT INTO BOSHOF STREET, TURN RIGHT INTO ANDRIES PRETORIUS STREET, TURN RIGHT INTO R74, PROCEED ON R74 TO COLENZO, TURN RIGHT INTO SIR GEORGE STREET AND PROCEED TO COLENZO TAXI RANK, OFF LOAD, LOAD AND RETURN ALONG FORWARD ROUTE IN REVERSE.
12.3	2202DU2202DU00052759 - WEENEN TAXI RANK TO SAHLUMBE TAXI RANK VIA TUGELA ESTATE. TURN RIGHT INTO VALLEY STREET, TURN RIGHT INTO PATTERSON STREET, TURN RIGHT INTO D280 NKASENI ROAD, TURN LEFT INTO D281 - TUGELA ROAD, TURN RIGHT TO SAHLUMBE TAXI RANK, OFF LOAD, LOAD AND RETURN ALONG FORWARD ROUTE IN REVERSE.
12.4	2202DU2202DU00052761 - WEENEN TAXI RANK TO TUGELA – FERRY TAXI RANK TURN RIGHT IN VALLEY STREET, TURN RIGHT INTO PATTERSON STREET, TURN RIGHT INTO D280 – NKASENI ROAD, PROCEED TO TUGELA FERRY. OFF LOAD, LOAD AND RETURN ALONG FORWARD ROUTE IN REVERSE.
12.5	2202DU2202DU00052762 - WEENEN TAXI RANK TURN LEFT INTO VALLEY STREET AND PROCEED STRAIGHT TO THE KWA-NOBAMBA LOCATION TAXI RANK. OFF LOAD AND RETURN
12.6	2202DU2202DU00052766 - WEENEN TAXI RANK TO MNGWENYA TAXI RANK TURN LEFT INTO VALLEY STREET, TURN RIGHT INTO BELL STREET, TURN RIGHT INTO RETIEF STREET, PROCEED OVER THE BRIDGE, OVER THE R74, GOSS R74 BAND, PROCEED THE ROAD D176, RUNNING TO MNGWENYA TAXI RANK, OFF LOAD, LOAD AND RETURN ALONG THE FORWARD ROUTE IN REVERSE.
12.7	2202DU2202DU00052769 - WEENEN TAXI RANK TO MHLUMAYO TAXI RANK TURN RIGHT INTO VALLEY STREET, TURN RIGHT INTO PATTERSON STREET, TURN RIGHT INTO D280, NKASENI ROAD, TURN LEFT INTO D281 TUGELA ROAD, TURN LEFT INTO MKHALANDODA ROAD, TURN LEFT INTO MHLUMAYO ROAD, DIRECT AND RETURN.
12.8	2202DU2202DU00052770 - WEENEN TAXI RANK TO LADYSMITH TURN RIGHT INTO VALLEY STREET, TURN LEFT INTO BOSHOF STREET, TURN RIGHT INTO ANDRIES PRETORIUS STREET, TURN RIGHT ON R74 PROCEED TO COLENZO AT COLENZO TURN RIGHT ON THE R103 TO LADYSMITH TURN LEFT FROM THE R103 TO N11- NEWCASTLE ROAD, TURN RIGHT TO ALEXANDRA STREET TAXI RANK.
12.9	2202DU2202EN00052757 - WEENEN TAXI RANK TO ESTCOURT TAXI RANK TURN LEFT INTO VALLEY STREET, TURN RIGHT INTO BELL STREET, TURN RIGHT INTO RETIEF STREET, TURN RIGHT INTO ANDRIES PRETORIUS STREET, TURN RIGHT INTO R74, PROCEED ALONG R74 TO ESTCOURT BRANCH, TURN LEFT ONTO P13, TURN LEFT ONTO R103, PROCEED ALONG R103, INTO HARDING STREET, TURN RIGHT INTO ALEXANDRA STREET, TURN LEFT INTO ESTCOURT TAXI RANK, OFF LOAD, LOAD AND RETURN ALONG FORWARD ROUTE IN REVERSE.



transport

Department:
Transport
Province of KwaZulu-Natal

GAZETTE

LGKZNG52-2023-MAR

REGION: ALL

1) Application Number: APP0152302	2) Gazette Number: LGKZNG52-2023-MAR
3) Applicant: B DLAMINI ID NO. 5309080687080 Association: ESTCOURT DISTRICT TAXI ASSOCIATION	4) Applicant Address: P.O. BOX 1174 ESTCOURT KWAZULU-NATAL 3310
5) Existing Licence Holder: NOT APPLICABLE ID NO. NOT APPLICABLE	6) Existing Licence Holder Address: NOT APPLICABLE
7) Type of application: NEW OPERATING LICENCE	8) Operating Licence Number: NOTAVAILABLE
9) Vehicle Type: MINIBUS	10) 1 X 15 (SEATED) + 0 (STANDING)
11) Region: UTHUKELA	
12.1	<p>2202EK2202EN00050211 - WEMBEZI TO ESCCOURT</p> <p>FROM APPROVED TAXI RANK IN WEMBEZI TO APPROVED TAXI RANK IN ESCCOURT AND WEMBEZI RANK, INTO LONGHOMES, MAHASHINI, KHWEZI, V. Q. DEPO, FIVE ROOM, NKWEZELA, TURN LEFT TO LOCKSLOY, NEWLANDS, LOADING AND OFFLOADING AND TURN INTO C SECTION LOADING AND OFFLOADING TURN RIGHT INTO P29 NTABAMHLOPHE ROAD INTO MARTIN ROAD, HELLET ROAD, CONNOR STREET AND TURN LEFT INTO ALEXANDRA STREET INTO TAXI RANK, OFFLOADING AND LOADING AND RETURN ALONG THE FORWARD ROUTE IN REVERSE.</p> <p>ALTERNATIVE ROUTE</p> <p>FROM P29 NTABAMHLOPHE ROAD, INTO HARRY MILLER ROAD, SUBWAY ROAD, ALBERT STREET, PHILLIP STREET, AND TURN RIGHT INTO ALEXANDRA STREET INTO TAXI RANK. OFFLOADING, LOADING AND RETURN THE FORWARD ROUTE IN REVERSE.</p> <p>SETTING DOWN AND PICKING UP PASSENGERS:</p> <p>1. BACON FACTORY ROAD R103 INTO CONNOR STREET INTO ALEXANDRA STREET INTO TAXI RANK. 2. NARROWTEX INTO LOSKOP ROAD. 3. MASONITE INTO BROOMCLIFFE ROAD. 4. MASONITE INTO BANK ROAD. 5. MOSAIC INTO BANK ROAD.</p>
12.2	<p>2202EN2202DR10050199 - HLATHIKHULU TO MOOI RIVER</p> <p>FROM HLATHIKHULU TAXI RANK, INTO P169, PROCEED TO P1-7, INTO K. P. X. 0088 MOOI RIVER TAXI RANK AND RETURN ALONG THE FORWARD ROUTE IN REVERSE.</p>
12.3	<p>2202EN2202EN00050181 - CORNFIELDS TO ESCCOURT</p> <p>FROM APPROVED TAXI RANK IN CORNFIELDS ALONG D489 LEFT INTO R74, LEFT INTO R103, INTO LORNE STREET, INTO HARDING STREET, INTO ALEXANDRA STREET TO APPROVED TAXI RANK IN ALEXANDRA STREET AND RETURN ALONG THE FORWARD ROUTE IN REVERSE (SUBJECT TO RESTRICTION NUMBER 5, PICKING UP AND SETTING DOWN ENROUTE).</p> <p>ALTERNATIVE ROUTE.</p> <p>FROM APPROVED TAXI RANK IN FRERE, TURN RIGHT INTO R103, INTO LORNE STREET, INTO HARDING STREET, TURN INTO ALEXANDRA STREET INTO APPROVED TAXI RANK IN ALEXANDRA STREET AND RETURN ALONG FORWARD ROUTE IN REVERSE.</p> <p>SETTING DOWN AND PICKING UP PASSENGERS.</p> <p>1. BACON FACTORY ROAD R103 INTO CONNOR STREET INTO ALEXANDRA STREET INTO TAXI RANK. 2. NARROWTEX INTO LOSKOP ROAD. 3. MASONITE INTO BROOMCLIFFE ROAD. 4. MASONITE INTO BANK ROAD. 5. MOSAIC INTO BANK ROAD.</p>
12.4	<p>2202EN2202EN00050182 - DUTCH GOODHOME - ESTCOURT</p> <p>FROM APPROVED TAXI RANK IN D1246, DUTCH GOODHOME TURN RIGHT TO P29 LOADING TOWARDS ESCCOURT PASS UMTSHEZI HIGH SCHOOL, PROCEED ALONG P29 OFFLOADING, PASS SHAYAMOYA, NEWLANDS, LOCKSLOY, WEMBEZI TOWNSHIP ALONG P29 INTO MARTIN ROAD, HELLET ROAD, RICHMOND ROAD, CONNOR STREET, TURN LEFT TO ALEXANDRA STREET INTO TAXI RANK OFFLOAD AND LOAD AND RETURN ALONG FORWARD ROUTE IN REVERSE.</p> <p>ALTERNATIVE ROUTE</p> <p>FROM P29 INTO HARRY MILLER ROAD, ALBERT STREET, INTO PHILLIP STREET AND ALONG ALEXANDRA STREET, INTO TAXI RANK.</p>
12.5	<p>2202EN2202EN00050183 - ESTCOURT TO MABHALONINI</p> <p>FROM APPROVED TAXI RANK IN MABHALONINI, INTO AND ALONG R103, INTO DRUMMOND ROAD, LEFT INTO ALBERT STREET, RIGHT INTO PHILLIP STREET, INTO ALEXANDRA STREET, INTO ALEXANDRA STREET TAXI RANK AND RETURN ALONG THE FORWARD ROUTE IN REVERSE.</p>
12.6	<p>2202EN2202EN00050184 - ESIGODLWENI TO ESTCOURT</p> <p>FROM APPROVED TAXI RANK IN ESIGODLWENI, INTO R17, INTO AND ALONG R103, INTO LORNE STREET, INTO HARDING STREET, INTO ALEXANDRA STREET, INTO ALEXANDRA TAXI RANK AND RETURN ALONG FORWARD ROUTE IN REVERSE.</p>



transport

Department:
Transport
Province of KwaZulu-Natal

GAZETTE

LGKZNG52-2023-MAR

REGION: ALL

12.7	<p>2202EN2202EN00050198 - HLATHIKHULU TO ESCCOURT</p> <p>FROM APPROVED TAXI RANK IN HLATHIKHULU INTO C1326, INTO P391, ALONG D1240, PROCEED ALONG P28-9 VIA NHLALAKAHLE NTABAMHLOPHE POLICE STATION, TURN TO P29 LOADING ALONG THE ROUTE UP DUTCH GOODHOME, OFFLOADING ONLY ALONG P29 INTO MARTIN ROAD, HELLET ROAD, RICHMOND ROAD, CONNOR STREET, TURN LEFT INTO ALEXANDRA STREET INTO TAXI RANK ESCCOURT AND RETURN ALONG FORWARD ROUTE IN REVERSE.</p> <p>OR</p> <p>FROM APPROVED TAXI RANK IN HLATHIKHULU P170, INTO R103, INTO DRUMMOND ROAD, INTO ALBERT STREET INTO HARDING STREET, INTO ALEXANDRA STREET RANK ESCCOURT, DIRECT AND RETURN .</p> <p>OR</p> <p>FROM APPROVED TAXI RANK IN HLATHIKHULU P171 INTO R103, INTO P29, HARRY MILLER ROAD, SUBWAY ROAD, ALBERT STREET, PHILLIP STREET, ALONG ALEXANDRA STREET INTO TAXI RANK ESCCOURT AND RETURN.</p> <p>OR</p> <p>FROM APPROVED TAXI RANK IN HLATHIKHULU INTO P28 JOIN P379, PASSING KWADLAMINI, KWANDABA, JOIN P29, PROCEED TO HARRY MILLER ROAD, SUBWAY ROAD, INTO ALBERT STREET, PHILLIP STREET, ALEXANDRA STREET, INTO TAXI RANK ESCCOURT. OFFLOADING, LOADING AND RETURN.</p> <p>SETTING DOWN AND PICKING UP PASSENGERS:</p> <ol style="list-style-type: none"> 1. BACON FACTORY ROAD R103 INTO CONNOR STREET INTO ALEXANDRA STREET INTO TAXI RANK. 2. NARROWTEX INTO LOSKOP ROAD; 3. MASONITE INTO BROOMCLIFFE ROAD; 4. MASONITE INTO BANK ROAD; AND 5. MOSAIC INTO BANK ROAD.
12.8	<p>2202EN2202EN00050201 - ESCCOURT HOSTEL TO ESCCOURT</p> <p>FROM ESCCOURT TAXI RANK INTO ALEXANDRA STREET, RIGHT INTO HARDING STREET, LEFT INTO ALBERT STREET, INTO EXTENSION ROAD, INTO DRUMMOND ROAD, LEFT INTO LORNE STREET, INTO R103, LEFT INTO KEMPS ROAD AND PROCEED TO THE HOSTEL TAXI RANK AND RETURN ALONG THE FORWARD ROUTE IN REVERSE</p>
12.9	<p>2202EN2202EN00050203 - ESTCOURT TO KWA-DLAMINI</p> <p>FROM APPROVED TAXI RANK IN KWA-DLAMINI INTO P379 LOADING AND OFFLOADING INTO EMTSHEZI HIGH SCHOOL AND TURN RIGHT INTO P29 NTABAMHLOPHE ROAD, OFFLOADING ONLY, PASS SHAYAMOYA, NEWLANDS, LOCHSLOY AND WEMBEZI, INTO MARTIN ROAD, HELLET ROAD, RICHMOND ROAD, CONNOR STREET, TURN LEFT INTO ALEXANDRA STREET INTO TAXI RANK AND RETURN THE FORWARD ROUTE IN REVERSE.</p> <p>FROM P29 INTO HARRY MILLER ROAD, SUBWAY ROAD, ALBERT STREET, PHILLIP STREET, ALONG ALEXANDRA STREET INTO TAXI RANK OFFLOADING, LOADING AND RETURN.</p> <p>FROM P29 INTO HARRY MILLER ROAD, SUBWAY ROAD, ALBERT STREET, PHILLIP STREET, ALONG ALEXANDRA STREET INTO TAXI RANK OFFLOADING, LOADING AND RETURN.</p>
12.10	<p>2202EN2202EN00050204 - MHUBHENI TO ESTCOURT</p> <p>FROM MHUBHENI TAXI RANK INTO D1381 LOADING AND OFFLOADING ALONG THE WAY. PASS GREYSTONE, HILTON FARM, WEMBEZI OFFLOADING AND TURN RIGHT INTO P29 NTABAMHLOPHE ROAD, OFFLOADING, INTO MARTIN ROAD, HELLET ROAD, RICHMOND ROAD, CONNOR STREET, AND TURN LEFT INTO ALEXANDRA STREET INTO TAXI RANK AND RETURN ALONG THE FORWARD ROUTE IN REVERSE.</p> <p>FROM MHUBHENI ALONG P17, DALTON, LOADING AND OFFLOADING ALONG THE WAY, PASS GREYSTONE, BLUE HAZE, INTO P29 NTABAMHLOPHE ROAD, INTO MARTIN ROAD, HELLET ROAD, CONNOR STREET, AND TURN LEFT INTO ALEXANDRA STREET, INTO TAXI RANK, OFFLOADING, LOADING AND RETURN.</p> <p>FROM P29 INTO HARRY MILLER ROAD, RIGHT INTO SUBWAY ROAD, RIGHT INTO ALBERT STREET, LEFT INTO PHILLIP STREET, INTO ALEXANDRA STREET, INTO THE TAXI RANK AND RETURN.</p> <p>FROM P29 INTO HARRY MILLER ROAD, INTO SUBWAY ROAD, INTO ALBERT STREET INTO PHILLIPS STREET INTO ALEXANDRA STREET INTO TAXI RANK AND RETURN.</p>
12.11	<p>2202EN2202EN00050205 - MDWEBU TO ESCCOURT</p> <p>FROM APPROVED TAXI RANK IN NDWEBU INTO AND ALONG D1382, LEFT INTO P29, PASS EMTSHEZI HIGH SCHOOL, SHAYAMOYA, NEWLANDS, LOCHSLOY, WEMBEZI, INTO MARTIN ROAD, HELLET ROAD, RICHMOND ROAD, CONNOR STREET, LEFT INTO ALEXANDRA STREET, INTO TAXI RANK AND RETURN ALONG THE FORWARD IN REVERSE.</p>
12.12	<p>2202EN2202EN00050206 - PHAPAKHULU TO ESCCOURT</p> <p>FROM APPROVED TAXI RANK IN PHAPAKHULU, INTO SAGITTARIUS AVENUE, PHAPAKHULU INTO R74, WEENEN ROAD AND LEFT TO ESIGODLWENI, LOADING AND OFFLOADING AND TURN RIGHT INTO R74, INTO R103, INTO LORNE STREET, INTO HARDING STREET AND TURN RIGHT INTO ALEXANDRA STREET INTO THE TAXI RANK, OFFLOADING, LOADING AND RETURN ALONG THE FORWARD ROUTE IN REVERSE.</p>
12.13	<p>2202EN2202EN00050207 - SHAYAMOYA TO ESCCOURT.</p> <p>FROM APPROVED TAXI RANK IN KWA-XABA STORE, INTO BOSHI, INTO SHAYAMOYA A, INTO SHAYAMOYA B , RIGHT INTO P29, NTABAMHLOPHE ROAD, LOADING AND OFFLOADING, PASS SHAYAMOYA, NEWLANDS, LOCHSLOY, WEMBEZI, OFFLOADING ONLY, INTO MARTIN ROAD, INTO HELLET ROAD, RICHMOND ROAD, CONNOR STREET, INTO ALEXANDRA STREET INTO THE TAXI RANK. OFFLOADING, LOADING AND RETURN ALONG THE FORWARD ROUTE IN REVERSE.</p> <p>ALTERNATIVE ROUTE</p> <p>FROM P29 INTO HARRY MILLER ROAD, SUBWAY ROAD, ALBERT STREET, ALONG ALEXANDRA STREET INTO THE TAXI RANK AND RETURN ALONG THE FORWARD ROUTE IN REVERSE.</p> <p>SETTING DOWN AND PICKING UP PASSENGERS:</p> <ol style="list-style-type: none"> 1. BACON FACTORY ROAD R103 INTO CONNOR STREET INTO ALEXANDRA STREET INTO TAXI RANK. 2. NARROWTEX INTO LOSKOP ROAD. 3. MASONITE INTO BROOMCLIFFE ROAD. 4. MASONITE INTO BANK ROAD. 5. MOSAIC INTO BANK ROAD.



transport

Department:
Transport
Province of KwaZulu-Natal

GAZETTE

LGKZNG52-2023-MAR

REGION: ALL

12.14	<p>2202EN2202EN00050208 - ESTCOURT TO ESTCOURT FROM APPROVED TAXI RANK IN MVUNDLWENI KWANDABA, MHLUNGWINI SCHOOL, A 1416, LOADING AND OFFLOADING INTO EMTSHEZI HIGH SCHOOL, INTO P29, NTABAMHLOPHE ROAD, OFFLOADING ONLY PASS SHAYAMOYA, NEWLANDS, LOCKSLOY, WEMBEZI INTO A MARTIN ROAD, HELLET ROAD, RICHMOND ROAD, CONNOR STREET AND TURN LEFT INTO ALEXANDRA STREET INTO THE TAXI RANK, OFFLOADING AND LOADING AND RETURN ALONG THE FORWARD ROUTE IN REVERSE.</p> <p>ALTERNATIVE FROM P29 INTO HARRY MILLER ROAD, SUBWAY ROAD, ALBERT STREET ALONG ALEXANDRA STREET, INTO THE TAXI RANK, OFFLOADING, LOADING AND RETURN.</p>
12.15	<p>2202EN2202EN00050210 - SOBABILI TO ESCOURT</p> <p>FROM APPROVED TAXI RANK IN SOBABILI, INTO AND ALONG D1241, LEFT INTO P29 NTABAMHLOPHE ROAD LOADING AND OFFLOADING. PASS EMTSHEZI HIGH SCHOOL, SHAYAMOYA, NEWLANDS, LOCKSLOY, WEMBEZI INTO MARTIN ROAD, HELLET ROAD, RICHMOND ROAD, CONNOR STREET, TURN LEFT INTO ALEXANDRA STREET INTO THE TAXI RANK AND RETURN ALONG THE FORWARD ROUTE IN REVERSE.</p> <p>ALTERNATIVE ROUTE</p> <p>FROM P29 INTO HARRY MILLER ROAD, SUBWAY ROAD, ALBERT STREET, PHILLIP STREET ALONG ALEXANDRA STREET INTO THE TAXI RANK AND RETURN.</p> <p>SETTING DOWN AND PICKING UP PASSENGERS:</p> <ol style="list-style-type: none"> 1.BACON FACTORY ROAD R103 INTO CONNOR STREET INTO ALEXANDRA STREET INTO TAXI RANK. 2.NARROWTEX INTO LOSKOP ROAD. 3.MASONITE INTO BROOMCLIFFE ROAD. 4.MASONITE INTO BANK ROAD. 5.MOSAIC INTO BANK ROAD.
12.16	<p>2202EN2202EN00050216 - ESTCOURT TO FORDEVILLE.</p> <p>FROM ALEXANDRA STREET TAXI RANK, LEFT INTO HARDING STREET, LEFT BOUGINVILLEA AND TURN RIGHT INTO 1ST AVENUE STRAIGHT TO 5TH AVENUE, STRAIGHT TO 8TH AVENUE, LEFT TO 9TH AVENUE, LEFT TO 6TH AVENUE, RIGHT TO 4TH AVENUE, LEFT TO 3RD AVENUE STREET, LEFT INTO HIBISCUS AVENUE RIGHT INTO CARNATION ROAD BACK TO HIBISCUS AVENUES, LEFT INTO CANNA AVENUE, PASS THE FORDEVILLE HALL TO THE RANK, OFFLOAD AND LOAD AND RETURN ALONG THE FORWARD ROUTE IN REVERSE</p>
12.17	<p>2202EN2203BL10050215 - ESTCOURT TO ZWELISHA:</p> <p>FROM APPROVED TAXI RANK IN ZWELITSHA LOCATION AND TURN LEFT INTO P29 NTABAMHLOPHE ROAD LOADING AND OFFLOADING ALONG THE WAY, UP TO WEMBEZI, PROCEED ALONG P29, INTO MARTIN ROAD, HELLET ROAD, RICHMOND ROAD, CONNOR STREET, TURN INTO ALEXANDRA STREET INTO TAXI RANK AND RETURN ALONG THE FORWARD ROUTE IN REVERSE.</p>
12.18	<p>KZPRERC2796246 - ESTCOURT TO KHWEZI</p> <p>FROM APPROVED TAXI RANK IN ESTCOURT WITH PASSENGERS TURN RIGHT INTO ALEXANDRA STREET CROSSING ROBOTS TURN RIGHT PATERSON STREET, LEFT INTO ALBERT STREET DROP/PICK ALONG LEFT LORNE STREET CROSSING THE BRIDGE DROP/PICK PROCEED, TURN LEFT KEMPS ROAD, PROCEED STRAIGHT THEN RIGHT UNNAMED ROAD TO KHWEZI DROPPING OFF PASSENGERS AND PICKING UP PASSENGERS ALONG ROAD IN REVERSE ROUTES TO ESTCOURT TAXI RANK.</p> <p>ALTERNATIVE BACKWARD ROUTE:</p> <p>FROM KHWEZI UNNAMED ROADS WITH PASSENGERS INTO LEFT KEMPS ROAD, TURN RIGHT R103 CROSSING THE BRIDGE BECOMES LORNE STREET STRAIGHT TILL HARDING STREET LEFT ALBERT STREET RIGHT PHILIP STREET THEN RIGHT INTO APPROVED TAXI RANK IN ESTCOURT DROPPING/PICKING PASSENGERS.</p>



transport

Department:
Transport
Province of KwaZulu-Natal

GAZETTE

LGKZNG52-2023-MAR

REGION: ALL

1) Application Number: APP0152303	2) Gazette Number: LGKZNG52-2023-MAR
3) Applicant: SW GWALA ID NO. 9105105568081 Association: ESTCOURT DISTRICT TAXI ASSOCIATION	4) Applicant Address: P.O BOX 960 ESTCOURT 3310
5) Existing Licence Holder: NOT APPLICABLE ID NO. NOT APPLICABLE	6) Existing Licence Holder Address: NOT APPLICABLE
7) Type of application: NEW OPERATING LICENCE	8) Operating Licence Number: NOTAVAILABLE
9) Vehicle Type: MINIBUS	10) 1 X 15 (SEATED) + 0 (STANDING)
11) Region: UTHUKELA	
12.1	<p>2202EK2202EN00050211 - WEMBEZI TO ESCOURT</p> <p>FROM APPROVED TAXI RANK IN WEMBEZI TO APPROVED TAXI RANK IN ESCOURT AND WEMBEZI RANK, INTO LONGHOMES, MAHASHINI, KHWEZI, V. Q. DEPO, FIVE ROOM, NKWEZELA, TURN LEFT TO LOCKSLOY, NEWLANDS, LOADING AND OFFLOADING AND TURN INTO C SECTION LOADING AND OFFLOADING TURN RIGHT INTO P29 NTABAMHLOPHE ROAD INTO MARTIN ROAD, HELLET ROAD, CONNOR STREET AND TURN LEFT INTO ALEXANDRA STREET INTO TAXI RANK, OFFLOADING AND LOADING AND RETURN ALONG THE FORWARD ROUTE IN REVERSE.</p> <p>ALTERNATIVE ROUTE</p> <p>FROM P29 NTABAMHLOPHE ROAD, INTO HARRY MILLER ROAD, SUBWAY ROAD, ALBERT STREET, PHILLIP STREET, AND TURN RIGHT INTO ALEXANDRA STREET INTO TAXI RANK. OFFLOADING, LOADING AND RETURN THE FORWARD ROUTE IN REVERSE.</p> <p>SETTING DOWN AND PICKING UP PASSENGERS:</p> <p>1. BACON FACTORY ROAD R103 INTO CONNOR STREET INTO ALEXANDRA STREET INTO TAXI RANK. 2. NARROWTEX INTO LOSKOP ROAD. 3. MASONITE INTO BROOMCLIFFE ROAD. 4. MASONITE INTO BANK ROAD. 5. MOSAIC INTO BANK ROAD.</p>
12.2	<p>2202EN2202DR10050199 - HLATHIKHULU TO MOOI RIVER</p> <p>FROM HLATHIKHULU TAXI RANK, INTO P169, PROCEED TO P1-7, INTO K. P. X. 0088 MOOI RIVER TAXI RANK AND RETURN ALONG THE FORWARD ROUTE IN REVERSE.</p>
12.3	<p>2202EN2202EN00050181 - CORNFIELDS TO ESCOURT</p> <p>FROM APPROVED TAXI RANK IN CORNFIELDS ALONG D489 LEFT INTO R74, LEFT INTO R103, INTO LORNE STREET, INTO HARDING STREET, INTO ALEXANDRA STREET TO APPROVED TAXI RANK IN ALEXANDRA STREET AND RETURN ALONG THE FORWARD ROUTE IN REVERSE (SUBJECT TO RESTRICTION NUMBER 5, PICKING UP AND SETTING DOWN ENROUTE).</p> <p>ALTERNATIVE ROUTE.</p> <p>FROM APPROVED TAXI RANK IN FRERE, TURN RIGHT INTO R103, INTO LORNE STREET, INTO HARDING STREET, TURN INTO ALEXANDRA STREET INTO APPROVED TAXI RANK IN ALEXANDRA STREET AND RETURN ALONG FORWARD ROUTE IN REVERSE.</p> <p>SETTING DOWN AND PICKING UP PASSENGERS.</p> <p>1. BACON FACTORY ROAD R103 INTO CONNOR STREET INTO ALEXANDRA STREET INTO TAXI RANK. 2. NARROWTEX INTO LOSKOP ROAD. 3. MASONITE INTO BROOMCLIFFE ROAD. 4. MASONITE INTO BANK ROAD. 5. MOSAIC INTO BANK ROAD.</p>
12.4	<p>2202EN2202EN00050182 - DUTCH GOODHOME - ESTCOURT</p> <p>FROM APPROVED TAXI RANK IN D1246, DUTCH GOODHOME TURN RIGHT TO P29 LOADING TOWARDS ESCOURT PASS UMTSHEZI HIGH SCHOOL, PROCEED ALONG P29 OFFLOADING, PASS SHAYAMOYA, NEWLANDS, LOCKSLOY, WEMBEZI TOWNSHIP ALONG P29 INTO MARTIN ROAD, HELLET ROAD, RICHMOND ROAD, CONNOR STREET, TURN LEFT TO ALEXANDRA STREET INTO TAXI RANK OFFLOAD AND LOAD AND RETURN ALONG FORWARD ROUTE IN REVERSE.</p> <p>ALTERNATIVE ROUTE</p> <p>FROM P29 INTO HARRY MILLER ROAD, ALBERT STREET, INTO PHILLIP STREET AND ALONG ALEXANDRA STREET, INTO TAXI RANK.</p>
12.5	<p>2202EN2202EN00050183 - ESTCOURT TO MABHALONINI</p> <p>FROM APPROVED TAXI RANK IN MABHALONINI, INTO AND ALONG R103, INTO DRUMMOND ROAD, LEFT INTO ALBERT STREET, RIGHT INTO PHILLIP STREET, INTO ALEXANDRA STREET, INTO ALEXANDRA STREET TAXI RANK AND RETURN ALONG THE FORWARD ROUTE IN REVERSE.</p>
12.6	<p>2202EN2202EN00050184 - ESIGODLWENI TO ESTCOURT</p> <p>FROM APPROVED TAXI RANK IN ESIGODLWENI, INTO R17, INTO AND ALONG R103, INTO LORNE STREET, INTO HARDING STREET, INTO ALEXANDRA STREET, INTO ALEXANDRA TAXI RANK AND RETURN ALONG FORWARD ROUTE IN REVERSE.</p>



transport

Department:
Transport
Province of KwaZulu-Natal

GAZETTE

LGKZNG52-2023-MAR

REGION: ALL

12.7	<p>2202EN2202EN00050198 - HLATHIKHULU TO ESCCOURT</p> <p>FROM APPROVED TAXI RANK IN HLATHIKHULU INTO C1326, INTO P391, ALONG D1240, PROCEED ALONG P28-9 VIA NHLALAKAHLE NTABAMHLOPHE POLICE STATION, TURN TO P29 LOADING ALONG THE ROUTE UP DUTCH GOODHOME, OFFLOADING ONLY ALONG P29 INTO MARTIN ROAD, HELLET ROAD, RICHMOND ROAD, CONNOR STREET, TURN LEFT INTO ALEXANDRA STREET INTO TAXI RANK ESCCOURT AND RETURN ALONG FORWARD ROUTE IN REVERSE.</p> <p>OR</p> <p>FROM APPROVED TAXI RANK IN HLATHIKHULU P170, INTO R103, INTO DRUMMOND ROAD, INTO ALBERT STREET INTO HARDING STREET, INTO ALEXANDRA STREET RANK ESCCOURT, DIRECT AND RETURN .</p> <p>OR</p> <p>FROM APPROVED TAXI RANK IN HLATHIKHULU P171 INTO R103, INTO P29, HARRY MILLER ROAD, SUBWAY ROAD, ALBERT STREET, PHILLIP STREET, ALONG ALEXANDRA STREET INTO TAXI RANK ESCCOURT AND RETURN.</p> <p>OR</p> <p>FROM APPROVED TAXI RANK IN HLATHIKHULU INTO P28 JOIN P379, PASSING KWADLAMINI, KWANDABA, JOIN P29, PROCEED TO HARRY MILLER ROAD, SUBWAY ROAD, INTO ALBERT STREET, PHILLIP STREET, ALEXANDRA STREET, INTO TAXI RANK ESCCOURT. OFFLOADING, LOADING AND RETURN.</p> <p>SETTING DOWN AND PICKING UP PASSENGERS:</p> <ol style="list-style-type: none"> 1. BACON FACTORY ROAD R103 INTO CONNOR STREET INTO ALEXANDRA STREET INTO TAXI RANK. 2. NARROWTEX INTO LOSKOP ROAD; 3. MASONITE INTO BROOMCLIFFE ROAD; 4. MASONITE INTO BANK ROAD; AND 5. MOSAIC INTO BANK ROAD.
12.8	<p>2202EN2202EN00050201 - ESCCOURT HOSTEL TO ESCCOURT</p> <p>FROM ESCCOURT TAXI RANK INTO ALEXANDRA STREET, RIGHT INTO HARDING STREET, LEFT INTO ALBERT STREET, INTO EXTENSION ROAD, INTO DRUMMOND ROAD, LEFT INTO LORNE STREET, INTO R103, LEFT INTO KEMPS ROAD AND PROCEED TO THE HOSTEL TAXI RANK AND RETURN ALONG THE FORWARD ROUTE IN REVERSE</p>
12.9	<p>2202EN2202EN00050203 - ESTCOURT TO KWA-DLAMINI</p> <p>FROM APPROVED TAXI RANK IN KWA-DLAMINI INTO P379 LOADING AND OFFLOADING INTO EMTSHEZI HIGH SCHOOL AND TURN RIGHT INTO P29 NTABAMHLOPHE ROAD, OFFLOADING ONLY, PASS SHAYAMOYA, NEWLANDS, LOCHSLOY AND WEMBEZI, INTO MARTIN ROAD, HELLET ROAD, RICHMOND ROAD, CONNOR STREET, TURN LEFT INTO ALEXANDRA STREET INTO TAXI RANK AND RETURN THE FORWARD ROUTE IN REVERSE.</p> <p>FROM P29 INTO HARRY MILLER ROAD, SUBWAY ROAD, ALBERT STREET, PHILLIP STREET, ALONG ALEXANDRA STREET INTO TAXI RANK OFFLOADING, LOADING AND RETURN.</p> <p>FROM P29 INTO HARRY MILLER ROAD, SUBWAY ROAD, ALBERT STREET, PHILLIP STREET, ALONG ALEXANDRA STREET INTO TAXI RANK OFFLOADING, LOADING AND RETURN.</p>
12.10	<p>2202EN2202EN00050204 - MHUBHENI TO ESTCOURT</p> <p>FROM MHUBHENI TAXI RANK INTO D1381 LOADING AND OFFLOADING ALONG THE WAY. PASS GREYSTONE, HILTON FARM, WEMBEZI OFFLOADING AND TURN RIGHT INTO P29 NTABAMHLOPHE ROAD, OFFLOADING, INTO MARTIN ROAD, HELLET ROAD, RICHMOND ROAD, CONNOR STREET, AND TURN LEFT INTO ALEXANDRA STREET INTO TAXI RANK AND RETURN ALONG THE FORWARD ROUTE IN REVERSE.</p> <p>FROM MHUBHENI ALONG P17, DALTON, LOADING AND OFFLOADING ALONG THE WAY, PASS GREYSTONE, BLUE HAZE, INTO P29 NTABAMHLOPHE ROAD, INTO MARTIN ROAD, HELLET ROAD, CONNOR STREET, AND TURN LEFT INTO ALEXANDRA STREET, INTO TAXI RANK, OFFLOADING, LOADING AND RETURN.</p> <p>FROM P29 INTO HARRY MILLER ROAD, RIGHT INTO SUBWAY ROAD, RIGHT INTO ALBERT STREET, LEFT INTO PHILLIP STREET, INTO ALEXANDRA STREET, INTO THE TAXI RANK AND RETURN.</p> <p>FROM P29 INTO HARRY MILLER ROAD, INTO SUBWAY ROAD, INTO ALBERT STREET INTO PHILLIPS STREET INTO ALEXANDRA STREET INTO TAXI RANK AND RETURN.</p>
12.11	<p>2202EN2202EN00050205 - MDWEBU TO ESCCOURT</p> <p>FROM APPROVED TAXI RANK IN NDWEBU INTO AND ALONG D1382, LEFT INTO P29, PASS EMTSHEZI HIGH SCHOOL, SHAYAMOYA, NEWLANDS, LOCHSLOY, WEMBEZI, INTO MARTIN ROAD, HELLET ROAD, RICHMOND ROAD, CONNOR STREET, LEFT INTO ALEXANDRA STREET, INTO TAXI RANK AND RETURN ALONG THE FORWARD IN REVERSE.</p>
12.12	<p>2202EN2202EN00050206 - PHAPAKHULU TO ESCCOURT</p> <p>FROM APPROVED TAXI RANK IN PHAPAKHULU, INTO SAGITTARIUS AVENUE, PHAPAKHULU INTO R74, WEENEN ROAD AND LEFT TO ESIGODLWENI, LOADING AND OFFLOADING AND TURN RIGHT INTO R74, INTO R103, INTO LORNE STREET, INTO HARDING STREET AND TURN RIGHT INTO ALEXANDRA STREET INTO THE TAXI RANK, OFFLOADING, LOADING AND RETURN ALONG THE FORWARD ROUTE IN REVERSE.</p>
12.13	<p>2202EN2202EN00050207 - SHAYAMOYA TO ESCCOURT.</p> <p>FROM APPROVED TAXI RANK IN KWA-XABA STORE, INTO BOSHI, INTO SHAYAMOYA A, INTO SHAYAMOYA B , RIGHT INTO P29, NTABAMHLOPHE ROAD, LOADING AND OFFLOADING, PASS SHAYAMOYA, NEWLANDS, LOCHSLOY, WEMBEZI, OFFLOADING ONLY, INTO MARTIN ROAD, INTO HELLET ROAD, RICHMOND ROAD, CONNOR STREET, INTO ALEXANDRA STREET INTO THE TAXI RANK. OFFLOADING, LOADING AND RETURN ALONG THE FORWARD ROUTE IN REVERSE.</p> <p>ALTERNATIVE ROUTE</p> <p>FROM P29 INTO HARRY MILLER ROAD, SUBWAY ROAD, ALBERT STREET, ALONG ALEXANDRA STREET INTO THE TAXI RANK AND RETURN ALONG THE FORWARD ROUTE IN REVERSE.</p> <p>SETTING DOWN AND PICKING UP PASSENGERS:</p> <ol style="list-style-type: none"> 1. BACON FACTORY ROAD R103 INTO CONNOR STREET INTO ALEXANDRA STREET INTO TAXI RANK. 2. NARROWTEX INTO LOSKOP ROAD. 3. MASONITE INTO BROOMCLIFFE ROAD. 4. MASONITE INTO BANK ROAD. 5. MOSAIC INTO BANK ROAD.



transport

Department:
Transport
Province of KwaZulu-Natal

GAZETTE

LGKZNG52-2023-MAR

REGION: ALL

12.14	<p>2202EN2202EN00050208 - ESTCOURT TO ESTCOURT FROM APPROVED TAXI RANK IN MVUNDLWENI KWANDABA, MHLUNGWINI SCHOOL, A 1416, LOADING AND OFFLOADING INTO EMTSHEZI HIGH SCHOOL, INTO P29, NTABAMHLOPHE ROAD, OFFLOADING ONLY PASS SHAYAMOYA, NEWLANDS, LOCKSLOY, WEMBEZI INTO A MARTIN ROAD, HELLET ROAD, RICHMOND ROAD, CONNOR STREET AND TURN LEFT INTO ALEXANDRA STREET INTO THE TAXI RANK, OFFLOADING AND LOADING AND RETURN ALONG THE FORWARD ROUTE IN REVERSE.</p> <p>ALTERNATIVE FROM P29 INTO HARRY MILLER ROAD, SUBWAY ROAD, ALBERT STREET ALONG ALEXANDRA STREET, INTO THE TAXI RANK, OFFLOADING, LOADING AND RETURN.</p>
12.15	<p>2202EN2202EN00050210 - SOBABILI TO ESCOURT</p> <p>FROM APPROVED TAXI RANK IN SOBABILI, INTO AND ALONG D1241, LEFT INTO P29 NTABAMHLOPHE ROAD LOADING AND OFFLOADING. PASS EMTSHEZI HIGH SCHOOL, SHAYAMOYA, NEWLANDS, LOCKSLOY, WEMBEZI INTO MARTIN ROAD, HELLET ROAD, RICHMOND ROAD, CONNOR STREET, TURN LEFT INTO ALEXANDRA STREET INTO THE TAXI RANK AND RETURN ALONG THE FORWARD ROUTE IN REVERSE.</p> <p>ALTERNATIVE ROUTE</p> <p>FROM P29 INTO HARRY MILLER ROAD, SUBWAY ROAD, ALBERT STREET, PHILLIP STREET ALONG ALEXANDRA STREET INTO THE TAXI RANK AND RETURN.</p> <p>SETTING DOWN AND PICKING UP PASSENGERS:</p> <ol style="list-style-type: none"> 1.BACON FACTORY ROAD R103 INTO CONNOR STREET INTO ALEXANDRA STREET INTO TAXI RANK. 2.NARROWTEX INTO LOSKOP ROAD. 3.MASONITE INTO BROOMCLIFFE ROAD. 4.MASONITE INTO BANK ROAD. 5.MOSAIC INTO BANK ROAD.
12.16	<p>2202EN2202EN00050216 - ESTCOURT TO FORDEVILLE.</p> <p>FROM ALEXANDRA STREET TAXI RANK, LEFT INTO HARDING STREET, LEFT BOUGINVILLEA AND TURN RIGHT INTO 1ST AVENUE STRAIGHT TO 5TH AVENUE, STRAIGHT TO 8TH AVENUE, LEFT TO 9TH AVENUE, LEFT TO 6TH AVENUE, RIGHT TO 4TH AVENUE, LEFT TO 3RD AVENUE STREET, LEFT INTO HIBISCUS AVENUE RIGHT INTO CARNATION ROAD BACK TO HIBISCUS AVENUES, LEFT INTO CANNA AVENUE, PASS THE FORDEVILLE HALL TO THE RANK, OFFLOAD AND LOAD AND RETURN ALONG THE FORWARD ROUTE IN REVERSE</p>
12.17	<p>2202EN2203BL10050215 - ESTCOURT TO ZWELISHA:</p> <p>FROM APPROVED TAXI RANK IN ZWELITSHA LOCATION AND TURN LEFT INTO P29 NTABAMHLOPHE ROAD LOADING AND OFFLOADING ALONG THE WAY, UP TO WEMBEZI, PROCEED ALONG P29, INTO MARTIN ROAD, HELLET ROAD, RICHMOND ROAD, CONNOR STREET, TURN INTO ALEXANDRA STREET INTO TAXI RANK AND RETURN ALONG THE FORWARD ROUTE IN REVERSE.</p>
12.18	<p>KZPRERC2796246 - ESTCOURT TO KHEZI</p> <p>FROM APPROVED TAXI RANK IN ESTCOURT WITH PASSENGERS TURN RIGHT INTO ALEXANDRA STREET CROSSING ROBOTS TURN RIGHT PATERSON STREET, LEFT INTO ALBERT STREET DROP/PICK ALONG LEFT LORNE STREET CROSSING THE BRIDGE DROP/PICK PROCEED, TURN LEFT KEMPS ROAD, PROCEED STRAIGHT THEN RIGHT UNNAMED ROAD TO KHEZI DROPPING OFF PASSENGERS AND PICKING UP PASSENGERS ALONG ROAD IN REVERSE ROUTES TO ESTCOURT TAXI RANK.</p> <p>ALTERNATIVE BACKWARD ROUTE:</p> <p>FROM KHEZI UNNAMED ROADS WITH PASSENGERS INTO LEFT KEMPS ROAD, TURN RIGHT R103 CROSSING THE BRIDGE BECOMES LORNE STREET STRAIGHT TILL HARDING STREET LEFT ALBERT STREET RIGHT PHILIP STREET THEN RIGHT INTO APPROVED TAXI RANK IN ESTCOURT DROPPING/PICKING PASSENGERS.</p>



transport

Department:
Transport
Province of KwaZulu-Natal

GAZETTE

LGKZNG52-2023-MAR

REGION: ALL

1) Application Number: APP0152304	2) Gazette Number: LGKZNG52-2023-MAR
3) Applicant: FA MAJOLA ID NO. 6212195753087 Association: ESTCOURT DISTRICT TAXI ASSOCIATION	4) Applicant Address: P.O BOX 168 ESTCOURT 3310
5) Existing Licence Holder: NOT APPLICABLE ID NO. NOT APPLICABLE	6) Existing Licence Holder Address: NOT APPLICABLE
7) Type of application: NEW OPERATING LICENCE	8) Operating Licence Number: NOTAVAILABLE
9) Vehicle Type: MINIBUS	10) 1 X 15 (SEATED) + 0 (STANDING)
11) Region: UTHUKELA	
12.1	2202EK2202EN00050211 - WEMBEZI TO ESCOURT FROM APPROVED TAXI RANK IN WEMBEZI TO APPROVED TAXI RANK IN ESCOURT AND WEMBEZI RANK, INTO LONGHOMES, MAHASHINI, KHWEZI, V. Q. DEPO, FIVE ROOM, NKWEZELA, TURN LEFT TO LOCKSLOY, NEWLANDS, LOADING AND OFFLOADING AND TURN INTO C SECTION LOADING AND OFFLOADING TURN RIGHT INTO P29 NTABAMHLOPHE ROAD INTO MARTIN ROAD, HELLET ROAD, CONNOR STREET AND TURN LEFT INTO ALEXANDRA STREET INTO TAXI RANK, OFFLOADING AND LOADING AND RETURN ALONG THE FORWARD ROUTE IN REVERSE. ALTERNATIVE ROUTE FROM P29 NTABAMHLOPHE ROAD, INTO HARRY MILLER ROAD, SUBWAY ROAD, ALBERT STREET, PHILLIP STREET, AND TURN RIGHT INTO ALEXANDRA STREET INTO TAXI RANK. OFFLOADING, LOADING AND RETURN THE FORWARD ROUTE IN REVERSE. SETTING DOWN AND PICKING UP PASSENGERS: 1. BACON FACTORY ROAD R103 INTO CONNOR STREET INTO ALEXANDRA STREET INTO TAXI RANK. 2. NARROWTEX INTO LOSKOP ROAD. 3. MASONITE INTO BROOMCLIFFE ROAD. 4. MASONITE INTO BANK ROAD. 5. MOSAIC INTO BANK ROAD.
12.2	2202EN2202DR10050199 - HLATHIKHULU TO MOOI RIVER FROM HLATHIKHULU TAXI RANK, INTO P169, PROCEED TO P1-7, INTO K. P. X. 0088 MOOI RIVER TAXI RANK AND RETURN ALONG THE FORWARD ROUTE IN REVERSE.
12.3	2202EN2202EN00050181 - CORNFIELDS TO ESCOURT FROM APPROVED TAXI RANK IN CORNFIELDS ALONG D489 LEFT INTO R74, LEFT INTO R103, INTO LORNE STREET, INTO HARDING STREET, INTO ALEXANDRA STREET TO APPROVED TAXI RANK IN ALEXANDRA STREET AND RETURN ALONG THE FORWARD ROUTE IN REVERSE (SUBJECT TO RESTRICTION NUMBER 5, PICKING UP AND SETTING DOWN ENROUTE). ALTERNATIVE ROUTE. FROM APPROVED TAXI RANK IN FRERE, TURN RIGHT INTO R103, INTO LORNE STREET, INTO HARDING STREET, TURN INTO ALEXANDRA STREET INTO APPROVED TAXI RANK IN ALEXANDRA STREET AND RETURN ALONG FORWARD ROUTE IN REVERSE. SETTING DOWN AND PICKING UP PASSENGERS. 1. BACON FACTORY ROAD R103 INTO CONNOR STREET INTO ALEXANDRA STREET INTO TAXI RANK. 2. NARROWTEX INTO LOSKOP ROAD. 3. MASONITE INTO BROOMCLIFFE ROAD. 4. MASONITE INTO BANK ROAD. 5. MOSAIC INTO BANK ROAD.
12.4	2202EN2202EN00050182 - DUTCH GOODHOME - ESTCOURT FROM APPROVED TAXI RANK IN D1246, DUTCH GOODHOME TURN RIGHT TO P29 LOADING TOWARDS ESCOURT PASS UMTSHEZI HIGH SCHOOL, PROCEED ALONG P29 OFFLOADING, PASS SHAYAMOYA, NEWLANDS, LOCKSLOY, WEMBEZI TOWNSHIP ALONG P29 INTO MARTIN ROAD, HELLET ROAD, RICHMOND ROAD, CONNOR STREET, TURN LEFT TO ALEXANDRA STREET INTO TAXI RANK OFFLOAD AND LOAD AND RETURN ALONG FORWARD ROUTE IN REVERSE. ALTERNATIVE ROUTE FROM P29 INTO HARRY MILLER ROAD, ALBERT STREET, INTO PHILLIP STREET AND ALONG ALEXANDRA STREET, INTO TAXI RANK.
12.5	2202EN2202EN00050183 - ESTCOURT TO MABHALONINI FROM APPROVED TAXI RANK IN MABHALONINI, INTO AND ALONG R103, INTO DRUMMOND ROAD, LEFT INTO ALBERT STREET, RIGHT INTO PHILLIP STREET, INTO ALEXANDRA STREET, INTO ALEXANDRA STREET TAXI RANK AND RETURN ALONG THE FORWARD ROUTE IN REVERSE.
12.6	2202EN2202EN00050184 - ESIGODLWENI TO ESTCOURT FROM APPROVED TAXI RANK IN ESIGODLWENI, INTO R17, INTO AND ALONG R103, INTO LORNE STREET, INTO HARDING STREET, INTO ALEXANDRA STREET, INTO ALEXANDRA TAXI RANK AND RETURN ALONG FORWARD ROUTE IN REVERSE.



transport

Department:
Transport
Province of KwaZulu-Natal

GAZETTE

LGKZNG52-2023-MAR

REGION: ALL

12.7	<p>2202EN2202EN00050198 - HLATHIKHULU TO ESCCOURT</p> <p>FROM APPROVED TAXI RANK IN HLATHIKHULU INTO C1326, INTO P391, ALONG D1240, PROCEED ALONG P28-9 VIA NHLALAKAHLE NTABAMHLOPHE POLICE STATION, TURN TO P29 LOADING ALONG THE ROUTE UP DUTCH GOODHOME, OFFLOADING ONLY ALONG P29 INTO MARTIN ROAD, HELLET ROAD, RICHMOND ROAD, CONNOR STREET, TURN LEFT INTO ALEXANDRA STREET INTO TAXI RANK ESCCOURT AND RETURN ALONG FORWARD ROUTE IN REVERSE.</p> <p>OR</p> <p>FROM APPROVED TAXI RANK IN HLATHIKHULU P170, INTO R103, INTO DRUMMOND ROAD, INTO ALBERT STREET INTO HARDING STREET, INTO ALEXANDRA STREET RANK ESCCOURT, DIRECT AND RETURN.</p> <p>OR</p> <p>FROM APPROVED TAXI RANK IN HLATHIKHULU P171 INTO R103, INTO P29, HARRY MILLER ROAD, SUBWAY ROAD, ALBERT STREET, PHILLIP STREET, ALONG ALEXANDRA STREET INTO TAXI RANK ESCCOURT AND RETURN.</p> <p>OR</p> <p>FROM APPROVED TAXI RANK IN HLATHIKHULU INTO P28 JOIN P379, PASSING KWADLAMINI, KWANDABA, JOIN P29, PROCEED TO HARRY MILLER ROAD, SUBWAY ROAD, INTO ALBERT STREET, PHILLIP STREET, ALEXANDRA STREET, INTO TAXI RANK ESCCOURT. OFFLOADING, LOADING AND RETURN.</p> <p>SETTING DOWN AND PICKING UP PASSENGERS:</p> <ol style="list-style-type: none"> 1. BACON FACTORY ROAD R103 INTO CONNOR STREET INTO ALEXANDRA STREET INTO TAXI RANK. 2. NARROWTEX INTO LOSKOP ROAD; 3. MASONITE INTO BROOMCLIFFE ROAD; 4. MASONITE INTO BANK ROAD; AND 5. MOSAIC INTO BANK ROAD.
12.8	<p>2202EN2202EN00050201 - ESCCOURT HOSTEL TO ESCCOURT</p> <p>FROM ESCCOURT TAXI RANK INTO ALEXANDRA STREET, RIGHT INTO HARDING STREET, LEFT INTO ALBERT STREET, INTO EXTENSION ROAD, INTO DRUMMOND ROAD, LEFT INTO LORNE STREET, INTO R103, LEFT INTO KEMPS ROAD AND PROCEED TO THE HOSTEL TAXI RANK AND RETURN ALONG THE FORWARD ROUTE IN REVERSE</p>
12.9	<p>2202EN2202EN00050202 - ESTCOURT - KOMDAG</p> <p>FROM POST OFFICE TAXI RANK, INTO HARDING STREET, TURN RIGHT INTO RICHMOND ROAD (SPAR) BECOMING ROLLAND HELLET AVENUE, TURN RIGHT INTO JAMMIE DE WAAL AVENUE (DRAKENSVIEW) TURN RIGHT INTO NTABAMHLOPHE ROAD. TURN LEFT INTO BRICKHILL ROAD (GERRY'S MOTORS) TO GOOD STREET (CHRISTIAN CENTRE), TURN INTO JAMMIE DE WAAL AVENUE, TURN RIGHT INTO DOVETREE AVENUE, TURN RIGHT TO SIR FREDERICK ROAD. TURN TO SYMONDS ROAD, LEFT INTO GEORGE SMITH STREET, TURN LEFT INTO BRICKHILL, TURN LEFT INTO ELIZABETH AVENUE, TURN RIGHT INTO CHERRY STREET, TURN RIGHT INTO ABELIA STREET, TURN, RIGHT INTO BRICKHILL ROAD, LEFT INTO BROOM ROAD, TURN RIGHT INTO ALOE STREET, TURN LEFT INTO ELIZABETH AVENUE, TURN LEFT INTO SUBWAY ROAD, TURN RIGHT INTO ALBERT STREET, LEFT INTO HARDING STREET TAXI RANK AND RETURN ALONG THE FORWARD ROUTE IN REVERSE.</p>
12.10	<p>2202EN2202EN00050203 - ESTCOURT TO KWA-DLAMINI</p> <p>FROM APPROVED TAXI RANK IN KWA-DLAMINI INTO P379 LOADING AND OFFLOADING INTO EMTSHEZI HIGH SCHOOL AND TURN RIGHT INTO P29 NTABAMHLOPHE ROAD, OFFLOADING ONLY, PASS SHAYAMOYA, NEWLANDS, LOCKSLOY AND WEMBEZI, INTO MARTIN ROAD, HELLET ROAD, RICHMOND ROAD, CONNOR STREET, TURN LEFT INTO ALEXANDRA STREET INTO TAXI RANK AND RETURN THE FORWARD ROUTE IN REVERSE.</p> <p>FROM P29 INTO HARRY MILLER ROAD, SUBWAY ROAD, ALBERT STREET, PHILLIP STREET, ALONG ALEXANDRA STREET INTO TAXI RANK OFFLOADING, LOADING AND RETURN.</p> <p>FROM P29 INTO HARRY MILLER ROAD, SUBWAY ROAD, ALBERT STREET, PHILLIP STREET, ALONG ALEXANDRA STREET INTO TAXI RANK OFFLOADING, LOADING AND RETURN.</p>
12.11	<p>2202EN2202EN00050204 - MHUBHENI TO ESTCOURT</p> <p>FROM MHUBHENI TAXI RANK INTO D1381 LOADING AND OFFLOADING ALONG THE WAY. PASS GREYSTONE, HILTON FARM, WEMBEZI OFFLOADING AND TURN RIGHT INTO P29 NTABAMHLOPHE ROAD, OFFLOADING, INTO MARTIN ROAD, HELLET ROAD, RICHMOND ROAD, CONNOR STREET, AND TURN LEFT INTO ALEXANDRA STREET INTO TAXI RANK AND RETURN ALONG THE FORWARD ROUTE IN REVERSE.</p> <p>FROM MHUBHENI ALONG P17, DALTON, LOADING AND OFFLOADING ALONG THE WAY, PASS GREYSTONE, BLUE HAZE, INTO P29 NTABAMHLOPHE ROAD, INTO MARTIN ROAD, HELLET ROAD, CONNOR STREET, AND TURN LEFT INTO ALEXANDRA STREET, INTO TAXI RANK, OFFLOADING, LOADING AND RETURN.</p> <p>FROM P29 INTO HARRY MILLER ROAD, RIGHT INTO SUBWAY ROAD, RIGHT INTO ALBERT STREET, LEFT INTO PHILLIP STREET, INTO ALEXANDRA STREET, INTO THE TAXI RANK AND RETURN.</p> <p>FROM P29. INTO HARRY MILLER ROAD, INTO SUBWAY ROAD, INTO ALBERT STREET INTO PHILLIPS STREET INTO ALEXANDRA STREET INTO TAXI RANK AND RETURN.</p>
12.12	<p>2202EN2202EN00050205 - MDWEBU TO ESCCOURT</p> <p>FROM APPROVED TAXI RANK IN NDWEBU INTO AND ALONG D1382, LEFT INTO P29, PASS EMTSHEZI HIGH SCHOOL, SHAYAMOYA, NEWLANDS, LOCKSLOY, WEMBEZI, INTO MARTIN ROAD, HELLET ROAD, RICHMOND ROAD, CONNOR STREET, LEFT INTO ALEXANDRA STREET, INTO TAXI RANK AND RETURN ALONG THE FORWARD IN REVERSE.</p>
12.13	<p>2202EN2202EN00050206 - PHAPHAHULU TO ESCCOURT</p> <p>FROM APPROVED TAXI RANK IN PHAPHAHULU, INTO SAGITTARIUS AVENUE, PHAPHAHULU INTO R74, WEENEN ROAD AND LEFT TO ESIGODLWENI, LOADING AND OFFLOADING AND TURN RIGHT INTO R74, INTO R103, INTO LORNE STREET, INTO HARDING STREET AND TURN RIGHT INTO ALEXANDRA STREET INTO THE TAXI RANK, OFFLOADING, LOADING AND RETURN ALONG THE FORWARD ROUTE IN REVERSE.</p>



transport

Department:
Transport
Province of KwaZulu-Natal

GAZETTE

LGKZNG52-2023-MAR

REGION: ALL

12.14	<p>2202EN2202EN00050207 - SHAYAMOYA TO ESCOURT.</p> <p>FROM APPROVED TAXI RANK IN KWA-XABA STORE, INTO BOSHI, INTO SHAYAMOYA A, INTO SHAYAMOYA B, RIGHT INTO P29, NTABAMHLOPHE ROAD, LOADING AND OFFLOADING, PASS SHAYAMOYA, NEWLANDS, LOCHSLOY, WEMBEZI, OFFLOADING ONLY, INTO MARTIN ROAD, INTO HELLET ROAD, RICHMOND ROAD, CONNOR STREET, INTO ALEXANDRA STREET INTO THE TAXI RANK. OFFLOADING, LOADING AND RETURN ALONG THE FORWARD ROUTE IN REVERSE.</p> <p>ALTERNATIVE ROUTE</p> <p>FROM P29 INTO HARRY MILLER ROAD, SUBWAY ROAD, ALBERT STREET, ALONG ALEXANDRA STREET INTO THE TAXI RANK AND RETURN ALONG THE FORWARD ROUTE IN REVERSE.</p> <p>SETTING DOWN AND PICKING UP PASSENGERS:</p> <ol style="list-style-type: none"> 1.BACON FACTORY ROAD R103 INTO CONNOR STREET INTO ALEXANDRA STREET INTO TAXI RANK. 2.NARROWTEX INTO LOSKOP ROAD. 3.MASONITE INTO BROOMCLIFFE ROAD. 4.MASONITE INTO BANK ROAD. 5.MOSAIC INTO BANK ROAD.
12.15	<p>2202EN2202EN00050208 - ESTCOURT TO ESTCOURT</p> <p>FROM APPROVED TAXI RANK IN MVUNDLWENI KWANDABA, MHLUNGWINI SCHOOL, A 1416, LOADING AND OFFLOADING INTO EMTSHEZI HIGH SCHOOL, INTO P29, NTABAMHLOPHE ROAD, OFFLOADING ONLY PASS SHAYAMOYA, NEWLANDS, LOCKSLOY, WEMBEZI INTO A MARTIN ROAD, HELLET ROAD, RICHMOND ROAD, CONNOR STREET AND TURN LEFT INTO ALEXANDRA STREET INTO THE TAXI RANK, OFFLOADING AND LOADING AND RETURN ALONG THE FORWARD ROUTE IN REVERSE.</p> <p>ALTERNATIVE</p> <p>FROM P29 INTO HARRY MILLER ROAD, SUBWAY ROAD, ALBERT STREET ALONG ALEXANDRA STREET, INTO THE TAXI RANK, OFFLOADING, LOADING AND RETURN.</p>
12.16	<p>2202EN2202EN00050210 - SOBABILI TO ESCOURT</p> <p>FROM APPROVED TAXI RANK IN SOBABILI, INTO AND ALONG D1241, LEFT INTO P29 NTABAMHLOPHE ROAD LOADING AND OFFLOADING. PASS EMTSHEZI HIGH SCHOOL, SHAYAMOYA, NEWLANDS, LOCHSLOY, WEMBEZI INTO MARTIN ROAD, HELLET ROAD, RICHMOND ROAD, CONNOR STREET, TURN LEFT INTO ALEXANDRA STREET INTO THE TAXI RANK AND RETURN ALONG THE FORWARD ROUTE IN REVERSE.</p> <p>ALTRERANTIVE ROUTE</p> <p>FROM P29 INTO HARRY MILLER ROAD, SUBWAY ROAD, ALBERT STREET, PHILLIP STREET ALONG ALEXANDRA STREET INTO THE TAXI RANK AND RETURN.</p> <p>SETTING DOWN AND PICKING UP PASSENGERS:</p> <ol style="list-style-type: none"> 1.BACON FACTORY ROAD R103 INTO CONNOR STREET INTO ALEXANDRA STREET INTO TAXI RANK. 2.NARROWTEX INTO LOSKOP ROAD. 3.MASONITE INTO BROOMCLIFFE ROAD. 4.MASONITE INTO BANK ROAD. 5.MOSAIC INTO BANK ROAD.
12.17	<p>2202EN2202EN00050216 - ESTCOURT TO FORDEVILLE.</p> <p>FROM ALEXANDRA STREET TAXI RANK, LEFT INTO HARDING STREET, LEFT BOUGINVILLEA AND TURN RIGHT INTO 1ST AVENUE STRAIGHT TO 5TH AVENUE, STRAIGHT TO 8TH AVENUE, LEFT TO 9TH AVENUE, LEFT TO 6TH AVENUE, RIGHT TO 4TH AVENUE, LEFT TO 3RD AVENUE STREET, LEFT INTO HIBISCUS AVENUE RIGHT INTO CARNATION ROAD BACK TO HIBISCUS AVENUES, LEFT INTO CANNA AVENUE, PASS THE FORDEVILLE HALL TO THE RANK, OFFLOAD AND LOAD AND RETURN ALONG THE FORWARD ROUTE IN REVERSE</p>



transport

Department:
Transport
Province of KwaZulu-Natal

GAZETTE

LGKZNG52-2023-MAR

REGION: ALL

1) Application Number: APP0152305	2) Gazette Number: LGKZNG52-2023-MAR
3) Applicant: TE KHANYILE ID NO. 9011245350085 Association: ESTCOURT DISTRICT TAXI ASSOCIATION	4) Applicant Address: P. O BOX 1025 ESTCOURT 3310
5) Existing Licence Holder: NOT APPLICABLE ID NO. NOT APPLICABLE	6) Existing Licence Holder Address: NOT APPLICABLE
7) Type of application: NEW OPERATING LICENCE	8) Operating Licence Number: NOTAVAILABLE
9) Vehicle Type: MINIBUS	10) 1 X 15 (SEATED) + 0 (STANDING)
11) Region: UTHUKELA	
12.1	<p>2202EK2202EN00050211 - WEMBEZI TO ESCOURT</p> <p>FROM APPROVED TAXI RANK IN WEMBEZI TO APPROVED TAXI RANK IN ESCOURT AND WEMBEZI RANK, INTO LONGHOMES, MAHASHINI, KHWEZI, V. Q. DEPO, FIVE ROOM, NKWEZELA, TURN LEFT TO LOCKSLOY, NEWLANDS, LOADING AND OFFLOADING AND TURN INTO C SECTION LOADING AND OFFLOADING TURN RIGHT INTO P29 NTABAMHLOPHE ROAD INTO MARTIN ROAD, HELLET ROAD, CONNOR STREET AND TURN LEFT INTO ALEXANDRA STREET INTO TAXI RANK, OFFLOADING AND LOADING AND RETURN ALONG THE FORWARD ROUTE IN REVERSE.</p> <p>ALTERNATIVE ROUTE</p> <p>FROM P29 NTABAMHLOPHE ROAD, INTO HARRY MILLER ROAD, SUBWAY ROAD, ALBERT STREET, PHILLIP STREET, AND TURN RIGHT INTO ALEXANDRA STREET INTO TAXI RANK. OFFLOADING, LOADING AND RETURN THE FORWARD ROUTE IN REVERSE.</p> <p>SETTING DOWN AND PICKING UP PASSENGERS:</p> <p>1. BACON FACTORY ROAD R103 INTO CONNOR STREET INTO ALEXANDRA STREET INTO TAXI RANK. 2. NARROWTEX INTO LOSKOP ROAD. 3. MASONITE INTO BROOMCLIFFE ROAD. 4. MASONITE INTO BANK ROAD. 5. MOSAIC INTO BANK ROAD.</p>
12.2	<p>2202EN2202DR10050199 - HLATHIKHULU TO MOOI RIVER</p> <p>FROM HLATHIKHULU TAXI RANK, INTO P169, PROCEED TO P1-7, INTO K. P. X. 0088 MOOI RIVER TAXI RANK AND RETURN ALONG THE FORWARD ROUTE IN REVERSE.</p>
12.3	<p>2202EN2202EN00050181 - CORNFIELDS TO ESCOURT</p> <p>FROM APPROVED TAXI RANK IN CORNFIELDS ALONG D489 LEFT INTO R74, LEFT INTO R103, INTO LORNE STREET, INTO HARDING STREET, INTO ALEXANDRA STREET TO APPROVED TAXI RANK IN ALEXANDRA STREET AND RETURN ALONG THE FORWARD ROUTE IN REVERSE (SUBJECT TO RESTRICTION NUMBER 5, PICKING UP AND SETTING DOWN ENROUTE).</p> <p>ALTERNATIVE ROUTE.</p> <p>FROM APPROVED TAXI RANK IN FRERE, TURN RIGHT INTO R103, INTO LORNE STREET, INTO HARDING STREET, TURN INTO ALEXANDRA STREET INTO APPROVED TAXI RANK IN ALEXANDRA STREET AND RETURN ALONG FORWARD ROUTE IN REVERSE.</p> <p>SETTING DOWN AND PICKING UP PASSENGERS.</p> <p>1. BACON FACTORY ROAD R103 INTO CONNOR STREET INTO ALEXANDRA STREET INTO TAXI RANK. 2. NARROWTEX INTO LOSKOP ROAD. 3. MASONITE INTO BROOMCLIFFE ROAD. 4. MASONITE INTO BANK ROAD. 5. MOSAIC INTO BANK ROAD.</p>
12.4	<p>2202EN2202EN00050182 - DUTCH GOODHOME - ESTCOURT</p> <p>FROM APPROVED TAXI RANK IN D1246, DUTCH GOODHOME TURN RIGHT TO P29 LOADING TOWARDS ESCOURT PASS UMTSHEZI HIGH SCHOOL, PROCEED ALONG P29 OFFLOADING, PASS SHAYAMOYA, NEWLANDS, LOCKSLOY, WEMBEZI TOWNSHIP ALONG P29 INTO MARTIN ROAD, HELLET ROAD, RICHMOND ROAD, CONNOR STREET, TURN LEFT TO ALEXANDRA STREET INTO TAXI RANK OFFLOAD AND LOAD AND RETURN ALONG FORWARD ROUTE IN REVERSE.</p> <p>ALTERNATIVE ROUTE</p> <p>FROM P29 INTO HARRY MILLER ROAD, ALBERT STREET, INTO PHILLIP STREET AND ALONG ALEXANDRA STREET, INTO TAXI RANK.</p>
12.5	<p>2202EN2202EN00050183 - ESTCOURT TO MABHALONINI</p> <p>FROM APPROVED TAXI RANK IN MABHALONINI, INTO AND ALONG R103, INTO DRUMMOND ROAD, LEFT INTO ALBERT STREET, RIGHT INTO PHILLIP STREET, INTO ALEXANDRA STREET, INTO ALEXANDRA STREET TAXI RANK AND RETURN ALONG THE FORWARD ROUTE IN REVERSE.</p>
12.6	<p>2202EN2202EN00050184 - ESIGODLWENI TO ESTCOURT</p> <p>FROM APPROVED TAXI RANK IN ESIGODLWENI, INTO R17, INTO AND ALONG R103, INTO LORNE STREET, INTO HARDING STREET, INTO ALEXANDRA STREET, INTO ALEXANDRA TAXI RANK AND RETURN ALONG FORWARD ROUTE IN REVERSE.</p>



transport

Department:
Transport
Province of KwaZulu-Natal

GAZETTE

LGKZNG52-2023-MAR

REGION: ALL

12.7	<p>2202EN2202EN00050198 - HLATHIKHULU TO ESCCOURT</p> <p>FROM APPROVED TAXI RANK IN HLATHIKHULU INTO C1326, INTO P391, ALONG D1240, PROCEED ALONG P28-9 VIA NHLALAKAHLE NTABAMHLOPHE POLICE STATION, TURN TO P29 LOADING ALONG THE ROUTE UP DUTCH GOODHOME, OFFLOADING ONLY ALONG P29 INTO MARTIN ROAD, HELLET ROAD, RICHMOND ROAD, CONNOR STREET, TURN LEFT INTO ALEXANDRA STREET INTO TAXI RANK ESCCOURT AND RETURN ALONG FORWARD ROUTE IN REVERSE.</p> <p>OR</p> <p>FROM APPROVED TAXI RANK IN HLATHIKHULU P170, INTO R103, INTO DRUMMOND ROAD, INTO ALBERT STREET INTO HARDING STREET, INTO ALEXANDRA STREET RANK ESCCOURT, DIRECT AND RETURN.</p> <p>OR</p> <p>FROM APPROVED TAXI RANK IN HLATHIKHULU P171 INTO R103, INTO P29, HARRY MILLER ROAD, SUBWAY ROAD, ALBERT STREET, PHILLIP STREET, ALONG ALEXANDRA STREET INTO TAXI RANK ESCCOURT AND RETURN.</p> <p>OR</p> <p>FROM APPROVED TAXI RANK IN HLATHIKHULU INTO P28 JOIN P379, PASSING KWADLAMINI, KWANDABA, JOIN P29, PROCEED TO HARRY MILLER ROAD, SUBWAY ROAD, INTO ALBERT STREET, PHILLIP STREET, ALEXANDRA STREET, INTO TAXI RANK ESCCOURT. OFFLOADING, LOADING AND RETURN.</p> <p>SETTING DOWN AND PICKING UP PASSENGERS:</p> <p>1. BACON FACTORY ROAD R103 INTO CONNOR STREET INTO ALEXANDRA STREET INTO TAXI RANK.</p> <p>2. NARROWTEX INTO LOSKOP ROAD;</p> <p>3. MASONITE INTO BROOMCLIFFE ROAD;</p> <p>4. MASONITE INTO BANK ROAD; AND</p> <p>5. MOSAIC INTO BANK ROAD.</p>
12.8	<p>2202EN2202EN00050201 - ESCCOURT HOSTEL TO ESCCOURT</p> <p>FROM ESCCOURT TAXI RANK INTO ALEXANDRA STREET, RIGHT INTO HARDING STREET, LEFT INTO ALBERT STREET, INTO EXTENSION ROAD, INTO DRUMMOND ROAD, LEFT INTO LORNE STREET, INTO R103, LEFT INTO KEMPS ROAD AND PROCEED TO THE HOSTEL TAXI RANK AND RETURN ALONG THE FORWARD ROUTE IN REVERSE</p>
12.9	<p>2202EN2202EN00050202 - ESTCOURT - KOMDAG</p> <p>FROM POST OFFICE TAXI RANK, INTO HARDING STREET, TURN RIGHT INTO RICHMOND ROAD (SPAR) BECOMING ROLLAND HELLET AVENUE, TURN RIGHT INTO JAMMIE DE WAAL AVENUE (DRAKENSVIEW) TURN RIGHT INTO NTABAMHLOPHE ROAD. TURN LEFT INTO BRICKHILL ROAD (GERRY'S MOTORS) TO GOOD STREET (CHRISTIAN CENTRE), TURN INTO JAMMIE DE WAAL AVENUE, TURN RIGHT INTO DOVETREE AVENUE, TURN RIGHT TO SIR FREDERICK ROAD. TURN TO SYMONDS ROAD, LEFT INTO GEORGE SMITH STREET, TURN LEFT INTO BRICKHILL, TURN LEFT INTO ELIZABETH AVENUE, TURN RIGHT INTO CHERRY STREET, TURN RIGHT INTO ABELIA STREET, TURN, RIGHT INTO BRICKHILL ROAD, LEFT INTO BROOM ROAD, TURN RIGHT INTO ALOE STREET, TURN LEFT INTO ELIZABETH AVENUE, TURN LEFT INTO SUBWAY ROAD, TURN RIGHT INTO ALBERT STREET, LEFT INTO HARDING STREET TAXI RANK AND RETURN ALONG THE FORWARD ROUTE IN REVERSE.</p>
12.10	<p>2202EN2202EN00050203 - ESTCOURT TO KWA-DLAMINI</p> <p>FROM APPROVED TAXI RANK IN KWA-DLAMINI INTO P379 LOADING AND OFFLOADING INTO EMTSHEZI HIGH SCHOOL AND TURN RIGHT INTO P29 NTABAMHLOPHE ROAD, OFFLOADING ONLY, PASS SHAYAMOYA, NEWLANDS, LOCKSLOY AND WEMBEZI, INTO MARTIN ROAD, HELLET ROAD, RICHMOND ROAD, CONNOR STREET, TURN LEFT INTO ALEXANDRA STREET INTO TAXI RANK AND RETURN THE FORWARD ROUTE IN REVERSE.</p> <p>FROM P29 INTO HARRY MILLER ROAD, SUBWAY ROAD, ALBERT STREET, PHILLIP STREET, ALONG ALEXANDRA STREET INTO TAXI RANK OFFLOADING, LOADING AND RETURN.</p> <p>FROM P29 INTO HARRY MILLER ROAD, SUBWAY ROAD, ALBERT STREET, PHILLIP STREET, ALONG ALEXANDRA STREET INTO TAXI RANK OFFLOADING, LOADING AND RETURN.</p>
12.11	<p>2202EN2202EN00050204 - MHUBHENI TO ESTCOURT</p> <p>FROM MHUBHENI TAXI RANK INTO D1381 LOADING AND OFFLOADING ALONG THE WAY. PASS GREYSTONE, HILTON FARM, WEMBEZI OFFLOADING AND TURN RIGHT INTO P29 NTABAMHLOPHE ROAD, OFFLOADING, INTO MARTIN ROAD, HELLET ROAD, RICHMOND ROAD, CONNOR STREET, AND TURN LEFT INTO ALEXANDRA STREET INTO TAXI RANK AND RETURN ALONG THE FORWARD ROUTE IN REVERSE.</p> <p>FROM MHUBHENI ALONG P17, DALTON, LOADING AND OFFLOADING ALONG THE WAY, PASS GREYSTONE, BLUE HAZE, INTO P29 NTABAMHLOPHE ROAD, INTO MARTIN ROAD, HELLET ROAD, CONNOR STREET, AND TURN LEFT INTO ALEXANDRA STREET, INTO TAXI RANK, OFFLOADING, LOADING AND RETURN.</p> <p>FROM P29 INTO HARRY MILLER ROAD, RIGHT INTO SUBWAY ROAD, RIGHT INTO ALBERT STREET, LEFT INTO PHILLIP STREET, INTO ALEXANDRA STREET, INTO THE TAXI RANK AND RETURN.</p> <p>FROM P29. INTO HARRY MILLER ROAD, INTO SUBWAY ROAD, INTO ALBERT STREET INTO PHILLIPS STREET INTO ALEXANDRA STREET INTO TAXI RANK AND RETURN.</p>
12.12	<p>2202EN2202EN00050205 - MDWEBU TO ESCCOURT</p> <p>FROM APPROVED TAXI RANK IN NDWEBU INTO AND ALONG D1382, LEFT INTO P29, PASS EMTSHEZI HIGH SCHOOL, SHAYAMOYA, NEWLANDS, LOCKSLOY, WEMBEZI, INTO MARTIN ROAD, HELLET ROAD, RICHMOND ROAD, CONNOR STREET, LEFT INTO ALEXANDRA STREET, INTO TAXI RANK AND RETURN ALONG THE FORWARD IN REVERSE.</p>
12.13	<p>2202EN2202EN00050206 - PHAPHAHULU TO ESCCOURT</p> <p>FROM APPROVED TAXI RANK IN PHAPHAHULU, INTO SAGITTARIUS AVENUE, PHAPHAHULU INTO R74, WEENEN ROAD AND LEFT TO ESIGODLWENI, LOADING AND OFFLOADING AND TURN RIGHT INTO R74, INTO R103, INTO LORNE STREET, INTO HARDING STREET AND TURN RIGHT INTO ALEXANDRA STREET INTO THE TAXI RANK, OFFLOADING, LOADING AND RETURN ALONG THE FORWARD ROUTE IN REVERSE.</p>



transport

Department:
Transport
Province of KwaZulu-Natal

GAZETTE

LGKZNG52-2023-MAR

REGION: ALL

12.14	<p>2202EN2202EN00050207 - SHAYAMOYA TO ESCCOURT.</p> <p>FROM APPROVED TAXI RANK IN KWA-XABA STORE, INTO BOSHI, INTO SHAYAMOYA A, INTO SHAYAMOYA B, RIGHT INTO P29, NTABAMHLOPHE ROAD, LOADING AND OFFLOADING, PASS SHAYAMOYA, NEWLANDS, LOCHSLOY, WEMBEZI, OFFLOADING ONLY, INTO MARTIN ROAD, INTO HELLET ROAD, RICHMOND ROAD, CONNOR STREET, INTO ALEXANDRA STREET INTO THE TAXI RANK. OFFLOADING, LOADING AND RETURN ALONG THE FORWARD ROUTE IN REVERSE.</p> <p>ALTERNATIVE ROUTE</p> <p>FROM P29 INTO HARRY MILLER ROAD, SUBWAY ROAD, ALBERT STREET, ALONG ALEXANDRA STREET INTO THE TAXI RANK AND RETURN ALONG THE FORWARD ROUTE IN REVERSE.</p> <p>SETTING DOWN AND PICKING UP PASSENGERS:</p> <ol style="list-style-type: none"> 1.BACON FACTORY ROAD R103 INTO CONNOR STREET INTO ALEXANDRA STREET INTO TAXI RANK. 2.NARROWTEX INTO LOSKOP ROAD. 3.MASONITE INTO BROOMCLIFFE ROAD. 4.MASONITE INTO BANK ROAD. 5.MOSAIC INTO BANK ROAD.
12.15	<p>2202EN2202EN00050208 - ESTCOURT TO ESTCOURT</p> <p>FROM APPROVED TAXI RANK IN MVUNDLWENI KWANDABA, MHLUNGWINI SCHOOL, A 1416, LOADING AND OFFLOADING INTO EMTSHEZI HIGH SCHOOL, INTO P29, NTABAMHLOPHE ROAD, OFFLOADING ONLY PASS SHAYAMOYA, NEWLANDS, LOCKSLOY, WEMBEZI INTO A MARTIN ROAD, HELLET ROAD, RICHMOND ROAD, CONNOR STREET AND TURN LEFT INTO ALEXANDRA STREET INTO THE TAXI RANK, OFFLOADING AND LOADING AND RETURN ALONG THE FORWARD ROUTE IN REVERSE.</p> <p>ALTERNATIVE</p> <p>FROM P29 INTO HARRY MILLER ROAD, SUBWAY ROAD, ALBERT STREET ALONG ALEXANDRA STREET, INTO THE TAXI RANK, OFFLOADING, LOADING AND RETURN.</p>
12.16	<p>2202EN2202EN00050210 - SOBABILI TO ESCCOURT</p> <p>FROM APPROVED TAXI RANK IN SOBABILI, INTO AND ALONG D1241, LEFT INTO P29 NTABAMHLOPHE ROAD LOADING AND OFFLOADING. PASS EMTSHEZI HIGH SCHOOL, SHAYAMOYA, NEWLANDS, LOCHSLOY, WEMBEZI INTO MARTIN ROAD, HELLET ROAD, RICHMOND ROAD, CONNOR STREET, TURN LEFT INTO ALEXANDRA STREET INTO THE TAXI RANK AND RETURN ALONG THE FORWARD ROUTE IN REVERSE.</p> <p>ALTRERANTIVE ROUTE</p> <p>FROM P29 INTO HARRY MILLER ROAD, SUBWAY ROAD, ALBERT STREET, PHILLIP STREET ALONG ALEXANDRA STREET INTO THE TAXI RANK AND RETURN.</p> <p>SETTING DOWN AND PICKING UP PASSENGERS:</p> <ol style="list-style-type: none"> 1.BACON FACTORY ROAD R103 INTO CONNOR STREET INTO ALEXANDRA STREET INTO TAXI RANK. 2.NARROWTEX INTO LOSKOP ROAD. 3.MASONITE INTO BROOMCLIFFE ROAD. 4.MASONITE INTO BANK ROAD. 5.MOSAIC INTO BANK ROAD.
12.17	<p>2202EN2202EN00050216 - ESTCOURT TO FORDEVILLE.</p> <p>FROM ALEXANDRA STREET TAXI RANK, LEFT INTO HARDING STREET, LEFT BOUGINVILLEA AND TURN RIGHT INTO 1ST AVENUE STRAIGHT TO 5TH AVENUE, STRAIGHT TO 8TH AVENUE, LEFT TO 9TH AVENUE, LEFT TO 6TH AVENUE, RIGHT TO 4TH AVENUE, LEFT TO 3RD AVENUE STREET, LEFT INTO HIBISCUS AVENUE RIGHT INTO CARNATION ROAD BACK TO HIBISCUS AVENUES, LEFT INTO CANNA AVENUE, PASS THE FORDEVILLE HALL TO THE RANK, OFFLOAD AND LOAD AND RETURN ALONG THE FORWARD ROUTE IN REVERSE</p>
12.18	<p>2202EN2203BL10050215 - ESTCOURT TO ZWELISHA:</p> <p>FROM APPROVED TAXI RANK IN ZWELITSHA LOCATION AND TURN LEFT INTO P29 NTABAMHLOPHE ROAD LOADING AND OFFLOADING ALONG THE WAY. UP TO WEMBEZI, PROCEED ALONG P29, INTO MARTIN ROAD, HELLET ROAD, RICHMOND ROAD, CONNOR STREET, TURN INTO ALEXANDRA STREET INTO TAXI RANK AND RETURN ALONG THE FORWARD ROUTE IN REVERSE.</p>
12.19	<p>KZPRERC2796246 - ESTCOURT TO KHWEZI</p> <p>FROM APPROVED TAXI RANK IN ESTCOURT WITH PASSENGERS TURN RIGHT INTO ALEXANDRA STREET CROSSING ROBOTS TURN RIGHT PATERSON STREET, LEFT INTO ALBERT STREET DROP/PICK ALONG LEFT LORNE STREET CROSSING THE BRIDGE DROP/PICK PROCEED, TURN LEFT KEMPS ROAD, PROCEED STRAIGHT THEN RIGHT UNNAMED ROAD TO KHWEZI DROPPING OFF PASSENGERS AND PICKING UP PASSENGERS ALONG ROAD IN REVERSE ROUTES TO ESTCOURT TAXI RANK.</p> <p>ALTERNATIVE BACKWARD ROUTE:</p> <p>FROM KHWEZI UNNMAED ROADS WITH PASSENGERS INTO LEFT KEMPS ROAD, TURN RIGHT R103 CROSSING THE BRIDGE BECOMES LORNE STREET STRAIGHT TILL HARDING STREET LEFT ALBERT STREET RIGHT PHILIP STREET THEN RIGHT INTO APPROVED TAXI RANK IN ESTCOURT DROPPING/PICKING PASSENGERS.</p>



transport

Department:
Transport
Province of KwaZulu-Natal

GAZETTE

LGKZNG52-2023-MAR

REGION: ALL

1) Application Number: APP0152307	2) Gazette Number: LGKZNG52-2023-MAR
3) Applicant: PC DLAMINI ID NO. 8506011127089 Association: ESTCOURT DISTRICT TAXI ASSOCIATION	4) Applicant Address: P.O BOX 2015 ESTCOURT 3310
5) Existing Licence Holder: NOT APPLICABLE ID NO. NOT APPLICABLE	6) Existing Licence Holder Address: NOT APPLICABLE
7) Type of application: NEW OPERATING LICENCE	8) Operating Licence Number: NOTAVAILABLE
9) Vehicle Type: MINIBUS	10) 1 X 15 (SEATED) + 0 (STANDING)
11) Region: UTHUKELA	
12.1	<p>2202EK2202EN00050211 - WEMBEZI TO ESCOURT</p> <p>FROM APPROVED TAXI RANK IN WEMBEZI TO APPROVED TAXI RANK IN ESCOURT AND WEMBEZI RANK, INTO LONGHOMES, MAHASHINI, KHWEZI, V. Q. DEPO, FIVE ROOM, NKWEZELA, TURN LEFT TO LOCKSLOY, NEWLANDS, LOADING AND OFFLOADING AND TURN INTO C SECTION LOADING AND OFFLOADING TURN RIGHT INTO P29 NTABAMHLOPHE ROAD INTO MARTIN ROAD, HELLET ROAD, CONNOR STREET AND TURN LEFT INTO ALEXANDRA STREET INTO TAXI RANK, OFFLOADING AND LOADING AND RETURN ALONG THE FORWARD ROUTE IN REVERSE.</p> <p>ALTERNATIVE ROUTE</p> <p>FROM P29 NTABAMHLOPHE ROAD, INTO HARRY MILLER ROAD, SUBWAY ROAD, ALBERT STREET, PHILLIP STREET, AND TURN RIGHT INTO ALEXANDRA STREET INTO TAXI RANK. OFFLOADING, LOADING AND RETURN THE FORWARD ROUTE IN REVERSE.</p> <p>SETTING DOWN AND PICKING UP PASSENGERS:</p> <p>1. BACON FACTORY ROAD R103 INTO CONNOR STREET INTO ALEXANDRA STREET INTO TAXI RANK. 2. NARROWTEX INTO LOSKOP ROAD. 3. MASONITE INTO BROOMCLIFFE ROAD. 4. MASONITE INTO BANK ROAD. 5. MOSAIC INTO BANK ROAD.</p>
12.2	<p>2202EN2202DR10050199 - HLATHIKHULU TO MOOI RIVER</p> <p>FROM HLATHIKHULU TAXI RANK, INTO P169, PROCEED TO P1-7, INTO K. P. X. 0088 MOOI RIVER TAXI RANK AND RETURN ALONG THE FORWARD ROUTE IN REVERSE.</p>
12.3	<p>2202EN2202EN00050181 - CORNFIELDS TO ESCOURT</p> <p>FROM APPROVED TAXI RANK IN CORNFIELDS ALONG D489 LEFT INTO R74, LEFT INTO R103, INTO LORNE STREET, INTO HARDING STREET, INTO ALEXANDRA STREET TO APPROVED TAXI RANK IN ALEXANDRA STREET AND RETURN ALONG THE FORWARD ROUTE IN REVERSE (SUBJECT TO RESTRICTION NUMBER 5, PICKING UP AND SETTING DOWN ENROUTE).</p> <p>ALTERNATIVE ROUTE.</p> <p>FROM APPROVED TAXI RANK IN FRERE, TURN RIGHT INTO R103, INTO LORNE STREET, INTO HARDING STREET, TURN INTO ALEXANDRA STREET INTO APPROVED TAXI RANK IN ALEXANDRA STREET AND RETURN ALONG FORWARD ROUTE IN REVERSE.</p> <p>SETTING DOWN AND PICKING UP PASSENGERS.</p> <p>1. BACON FACTORY ROAD R103 INTO CONNOR STREET INTO ALEXANDRA STREET INTO TAXI RANK. 2. NARROWTEX INTO LOSKOP ROAD. 3. MASONITE INTO BROOMCLIFFE ROAD. 4. MASONITE INTO BANK ROAD. 5. MOSAIC INTO BANK ROAD.</p>
12.4	<p>2202EN2202EN00050182 - DUTCH GOODHOME - ESTCOURT</p> <p>FROM APPROVED TAXI RANK IN D1246, DUTCH GOODHOME TURN RIGHT TO P29 LOADING TOWARDS ESCOURT PASS UMTSHEZI HIGH SCHOOL, PROCEED ALONG P29 OFFLOADING, PASS SHAYAMOYA, NEWLANDS, LOCKSLOY, WEMBEZI TOWNSHIP ALONG P29 INTO MARTIN ROAD, HELLET ROAD, RICHMOND ROAD, CONNOR STREET, TURN LEFT TO ALEXANDRA STREET INTO TAXI RANK OFFLOAD AND LOAD AND RETURN ALONG FORWARD ROUTE IN REVERSE.</p> <p>ALTERNATIVE ROUTE</p> <p>FROM P29 INTO HARRY MILLER ROAD, ALBERT STREET, INTO PHILLIP STREET AND ALONG ALEXANDRA STREET, INTO TAXI RANK.</p>
12.5	<p>2202EN2202EN00050183 - ESTCOURT TO MABHALONINI</p> <p>FROM APPROVED TAXI RANK IN MABHALONINI, INTO AND ALONG R103, INTO DRUMMOND ROAD, LEFT INTO ALBERT STREET, RIGHT INTO PHILLIP STREET, INTO ALEXANDRA STREET, INTO ALEXANDRA STREET TAXI RANK AND RETURN ALONG THE FORWARD ROUTE IN REVERSE.</p>
12.6	<p>2202EN2202EN00050184 - ESIGODLWENI TO ESTCOURT</p> <p>FROM APPROVED TAXI RANK IN ESIGODLWENI, INTO R17, INTO AND ALONG R103, INTO LORNE STREET, INTO HARDING STREET, INTO ALEXANDRA STREET, INTO ALEXANDRA TAXI RANK AND RETURN ALONG FORWARD ROUTE IN REVERSE.</p>



transport

Department:
Transport
Province of KwaZulu-Natal

GAZETTE

LGKZNG52-2023-MAR

REGION: ALL

12.7	<p>2202EN2202EN00050198 - HLATHIKHULU TO ESCCOURT</p> <p>FROM APPROVED TAXI RANK IN HLATHIKHULU INTO C1326, INTO P391, ALONG D1240, PROCEED ALONG P28-9 VIA NHLALAKAHLE NTABAMHLOPHE POLICE STATION, TURN TO P29 LOADING ALONG THE ROUTE UP DUTCH GOODHOME, OFFLOADING ONLY ALONG P29 INTO MARTIN ROAD, HELLET ROAD, RICHMOND ROAD, CONNOR STREET, TURN LEFT INTO ALEXANDRA STREET INTO TAXI RANK ESCCOURT AND RETURN ALONG FORWARD ROUTE IN REVERSE.</p> <p>OR</p> <p>FROM APPROVED TAXI RANK IN HLATHIKHULU P170, INTO R103, INTO DRUMMOND ROAD, INTO ALBERT STREET INTO HARDING STREET, INTO ALEXANDRA STREET RANK ESCCOURT, DIRECT AND RETURN.</p> <p>OR</p> <p>FROM APPROVED TAXI RANK IN HLATHIKHULU P171 INTO R103, INTO P29, HARRY MILLER ROAD, SUBWAY ROAD, ALBERT STREET, PHILLIP STREET, ALONG ALEXANDRA STREET INTO TAXI RANK ESCCOURT AND RETURN.</p> <p>OR</p> <p>FROM APPROVED TAXI RANK IN HLATHIKHULU INTO P28 JOIN P379, PASSING KWADLAMINI, KWANDABA, JOIN P29, PROCEED TO HARRY MILLER ROAD, SUBWAY ROAD, INTO ALBERT STREET, PHILLIP STREET, ALEXANDRA STREET, INTO TAXI RANK ESCCOURT. OFFLOADING, LOADING AND RETURN.</p> <p>SETTING DOWN AND PICKING UP PASSENGERS:</p> <p>1. BACON FACTORY ROAD R103 INTO CONNOR STREET INTO ALEXANDRA STREET INTO TAXI RANK.</p> <p>2. NARROWTEX INTO LOSKOP ROAD;</p> <p>3. MASONITE INTO BROOMCLIFFE ROAD;</p> <p>4. MASONITE INTO BANK ROAD; AND</p> <p>5. MOSAIC INTO BANK ROAD.</p>
12.8	<p>2202EN2202EN00050201 - ESCCOURT HOSTEL TO ESCCOURT</p> <p>FROM ESCCOURT TAXI RANK INTO ALEXANDRA STREET, RIGHT INTO HARDING STREET, LEFT INTO ALBERT STREET, INTO EXTENSION ROAD, INTO DRUMMOND ROAD, LEFT INTO LORNE STREET, INTO R103, LEFT INTO KEMPS ROAD AND PROCEED TO THE HOSTEL TAXI RANK AND RETURN ALONG THE FORWARD ROUTE IN REVERSE</p>
12.9	<p>2202EN2202EN00050202 - ESTCOURT - KOMDAG</p> <p>FROM POST OFFICE TAXI RANK, INTO HARDING STREET, TURN RIGHT INTO RICHMOND ROAD (SPAR) BECOMING ROLLAND HELLET AVENUE, TURN RIGHT INTO JAMMIE DE WAAL AVENUE (DRAKENSVIEW) TURN RIGHT INTO NTABAMHLOPHE ROAD. TURN LEFT INTO BRICKHILL ROAD (GERRY'S MOTORS) TO GOOD STREET (CHRISTIAN CENTRE), TURN INTO JAMMIE DE WAAL AVENUE, TURN RIGHT INTO DOVETREE AVENUE, TURN RIGHT TO SIR FREDERICK ROAD. TURN TO SYMONDS ROAD, LEFT INTO GEORGE SMITH STREET, TURN LEFT INTO BRICKHILL, TURN LEFT INTO ELIZABETH AVENUE, TURN RIGHT INTO CHERRY STREET, TURN RIGHT INTO ABELIA STREET, TURN, RIGHT INTO BRICKHILL ROAD, LEFT INTO BROOM ROAD, TURN RIGHT INTO ALOE STREET, TURN LEFT INTO ELIZABETH AVENUE, TURN LEFT INTO SUBWAY ROAD, TURN RIGHT INTO ALBERT STREET, LEFT INTO HARDING STREET TAXI RANK AND RETURN ALONG THE FORWARD ROUTE IN REVERSE.</p>
12.10	<p>2202EN2202EN00050203 - ESTCOURT TO KWA-DLAMINI</p> <p>FROM APPROVED TAXI RANK IN KWA-DLAMINI INTO P379 LOADING AND OFFLOADING INTO EMTSHEZI HIGH SCHOOL AND TURN RIGHT INTO P29 NTABAMHLOPHE ROAD, OFFLOADING ONLY, PASS SHAYAMOYA, NEWLANDS, LOCKSLOY AND WEMBEZI, INTO MARTIN ROAD, HELLET ROAD, RICHMOND ROAD, CONNOR STREET, TURN LEFT INTO ALEXANDRA STREET INTO TAXI RANK AND RETURN THE FORWARD ROUTE IN REVERSE.</p> <p>FROM P29 INTO HARRY MILLER ROAD, SUBWAY ROAD, ALBERT STREET, PHILLIP STREET, ALONG ALEXANDRA STREET INTO TAXI RANK OFFLOADING, LOADING AND RETURN.</p> <p>FROM P29 INTO HARRY MILLER ROAD, SUBWAY ROAD, ALBERT STREET, PHILLIP STREET, ALONG ALEXANDRA STREET INTO TAXI RANK OFFLOADING, LOADING AND RETURN.</p>
12.11	<p>2202EN2202EN00050204 - MHUBHENI TO ESTCOURT</p> <p>FROM MHUBHENI TAXI RANK INTO D1381 LOADING AND OFFLOADING ALONG THE WAY. PASS GREYSTONE, HILTON FARM, WEMBEZI OFFLOADING AND TURN RIGHT INTO P29 NTABAMHLOPHE ROAD, OFFLOADING, INTO MARTIN ROAD, HELLET ROAD, RICHMOND ROAD, CONNOR STREET, AND TURN LEFT INTO ALEXANDRA STREET INTO TAXI RANK AND RETURN ALONG THE FORWARD ROUTE IN REVERSE.</p> <p>FROM MHUBHENI ALONG P17, DALTON, LOADING AND OFFLOADING ALONG THE WAY, PASS GREYSTONE, BLUE HAZE, INTO P29 NTABAMHLOPHE ROAD, INTO MARTIN ROAD, HELLET ROAD, CONNOR STREET, AND TURN LEFT INTO ALEXANDRA STREET, INTO TAXI RANK, OFFLOADING, LOADING AND RETURN.</p> <p>FROM P29 INTO HARRY MILLER ROAD, RIGHT INTO SUBWAY ROAD, RIGHT INTO ALBERT STREET, LEFT INTO PHILLIP STREET, INTO ALEXANDRA STREET, INTO THE TAXI RANK AND RETURN.</p> <p>FROM P29. INTO HARRY MILLER ROAD, INTO SUBWAY ROAD, INTO ALBERT STREET INTO PHILLIPS STREET INTO ALEXANDRA STREET INTO TAXI RANK AND RETURN.</p>
12.12	<p>2202EN2202EN00050205 - MDWEBU TO ESCCOURT</p> <p>FROM APPROVED TAXI RANK IN NDWEBU INTO AND ALONG D1382, LEFT INTO P29, PASS EMTSHEZI HIGH SCHOOL, SHAYAMOYA, NEWLANDS, LOCKSLOY, WEMBEZI, INTO MARTIN ROAD, HELLET ROAD, RICHMOND ROAD, CONNOR STREET, LEFT INTO ALEXANDRA STREET, INTO TAXI RANK AND RETURN ALONG THE FORWARD IN REVERSE.</p>
12.13	<p>2202EN2202EN00050206 - PHAPHAKHULU TO ESCCOURT</p> <p>FROM APPROVED TAXI RANK IN PHAPHAKHULU, INTO SAGITTARIUS AVENUE, PHAPHAKHULU INTO R74, WEENEN ROAD AND LEFT TO ESIGODLWENI, LOADING AND OFFLOADING AND TURN RIGHT INTO R74, INTO R103, INTO LORNE STREET, INTO HARDING STREET AND TURN RIGHT INTO ALEXANDRA STREET INTO THE TAXI RANK, OFFLOADING, LOADING AND RETURN ALONG THE FORWARD ROUTE IN REVERSE.</p>



transport

Department:
Transport
Province of KwaZulu-Natal

GAZETTE

LGKZNG52-2023-MAR

REGION: ALL

12.14	<p>2202EN2202EN00050207 - SHAYAMOYA TO ESCCOURT.</p> <p>FROM APPROVED TAXI RANK IN KWA-XABA STORE, INTO BOSHI, INTO SHAYAMOYA A, INTO SHAYAMOYA B, RIGHT INTO P29, NTABAMHLOPHE ROAD, LOADING AND OFFLOADING, PASS SHAYAMOYA, NEWLANDS, LOCHSLOY, WEMBEZI, OFFLOADING ONLY, INTO MARTIN ROAD, INTO HELLET ROAD, RICHMOND ROAD, CONNOR STREET, INTO ALEXANDRA STREET INTO THE TAXI RANK. OFFLOADING, LOADING AND RETURN ALONG THE FORWARD ROUTE IN REVERSE.</p> <p>ALTERNATIVE ROUTE</p> <p>FROM P29 INTO HARRY MILLER ROAD, SUBWAY ROAD, ALBERT STREET, ALONG ALEXANDRA STREET INTO THE TAXI RANK AND RETURN ALONG THE FORWARD ROUTE IN REVERSE.</p> <p>SETTING DOWN AND PICKING UP PASSENGERS:</p> <ol style="list-style-type: none"> 1.BACON FACTORY ROAD R103 INTO CONNOR STREET INTO ALEXANDRA STREET INTO TAXI RANK. 2.NARROWTEX INTO LOSKOP ROAD. 3.MASONITE INTO BROOMCLIFFE ROAD. 4.MASONITE INTO BANK ROAD. 5.MOSAIC INTO BANK ROAD.
12.15	<p>2202EN2202EN00050208 - ESTCOURT TO ESTCOURT</p> <p>FROM APPROVED TAXI RANK IN MVUNDLWENI KWANDABA, MHLUNGWINI SCHOOL, A 1416, LOADING AND OFFLOADING INTO EMTSHEZI HIGH SCHOOL, INTO P29, NTABAMHLOPHE ROAD, OFFLOADING ONLY PASS SHAYAMOYA, NEWLANDS, LOCKSLOY, WEMBEZI INTO A MARTIN ROAD, HELLET ROAD, RICHMOND ROAD, CONNOR STREET AND TURN LEFT INTO ALEXANDRA STREET INTO THE TAXI RANK, OFFLOADING AND LOADING AND RETURN ALONG THE FORWARD ROUTE IN REVERSE.</p> <p>ALTERNATIVE</p> <p>FROM P29 INTO HARRY MILLER ROAD, SUBWAY ROAD, ALBERT STREET ALONG ALEXANDRA STREET, INTO THE TAXI RANK, OFFLOADING, LOADING AND RETURN.</p>
12.16	<p>2202EN2202EN00050210 - SOBABILI TO ESCCOURT</p> <p>FROM APPROVED TAXI RANK IN SOBABILI, INTO AND ALONG D1241, LEFT INTO P29 NTABAMHLOPHE ROAD LOADING AND OFFLOADING. PASS EMTSHEZI HIGH SCHOOL, SHAYAMOYA, NEWLANDS, LOCHSLOY, WEMBEZI INTO MARTIN ROAD, HELLET ROAD, RICHMOND ROAD, CONNOR STREET, TURN LEFT INTO ALEXANDRA STREET INTO THE TAXI RANK AND RETURN ALONG THE FORWARD ROUTE IN REVERSE.</p> <p>ALTRERANTIVE ROUTE</p> <p>FROM P29 INTO HARRY MILLER ROAD, SUBWAY ROAD, ALBERT STREET, PHILLIP STREET ALONG ALEXANDRA STREET INTO THE TAXI RANK AND RETURN.</p> <p>SETTING DOWN AND PICKING UP PASSENGERS:</p> <ol style="list-style-type: none"> 1.BACON FACTORY ROAD R103 INTO CONNOR STREET INTO ALEXANDRA STREET INTO TAXI RANK. 2.NARROWTEX INTO LOSKOP ROAD. 3.MASONITE INTO BROOMCLIFFE ROAD. 4.MASONITE INTO BANK ROAD. 5.MOSAIC INTO BANK ROAD.
12.17	<p>2202EN2202EN00050216 - ESTCOURT TO FORDEVILLE.</p> <p>FROM ALEXANDRA STREET TAXI RANK, LEFT INTO HARDING STREET, LEFT BOUGINVILLEA AND TURN RIGHT INTO 1ST AVENUE STRAIGHT TO 5TH AVENUE, STRAIGHT TO 8TH AVENUE, LEFT TO 9TH AVENUE, LEFT TO 6TH AVENUE, RIGHT TO 4TH AVENUE, LEFT TO 3RD AVENUE STREET, LEFT INTO HIBISCUS AVENUE RIGHT INTO CARNATION ROAD BACK TO HIBISCUS AVENUES, LEFT INTO CANNA AVENUE, PASS THE FORDEVILLE HALL TO THE RANK, OFFLOAD AND LOAD AND RETURN ALONG THE FORWARD ROUTE IN REVERSE</p>
12.18	<p>2202EN2203BL10050215 - ESTCOURT TO ZWELISHA:</p> <p>FROM APPROVED TAXI RANK IN ZWELITSHA LOCATION AND TURN LEFT INTO P29 NTABAMHLOPHE ROAD LOADING AND OFFLOADING ALONG THE WAY. UP TO WEMBEZI, PROCEED ALONG P29, INTO MARTIN ROAD, HELLET ROAD, RICHMOND ROAD, CONNOR STREET, TURN INTO ALEXANDRA STREET INTO TAXI RANK AND RETURN ALONG THE FORWARD ROUTE IN REVERSE.</p>
12.19	<p>KZPRERC2796246 - ESTCOURT TO KHWEZI</p> <p>FROM APPROVED TAXI RANK IN ESTCOURT WITH PASSENGERS TURN RIGHT INTO ALEXANDRA STREET CROSSING ROBOTS TURN RIGHT PATERSON STREET, LEFT INTO ALBERT STREET DROP/PICK ALONG LEFT LORNE STREET CROSSING THE BRIDGE DROP/PICK PROCEED, TURN LEFT KEMPS ROAD, PROCEED STRAIGHT THEN RIGHT UNNAMED ROAD TO KHWEZI DROPPING OFF PASSENGERS AND PICKING UP PASSENGERS ALONG ROAD IN REVERSE ROUTES TO ESTCOURT TAXI RANK.</p> <p>ALTERNATIVE BACKWARD ROUTE:</p> <p>FROM KHWEZI UNNMAED ROADS WITH PASSENGERS INTO LEFT KEMPS ROAD, TURN RIGHT R103 CROSSING THE BRIDGE BECOMES LORNE STREET STRAIGHT TILL HARDING STREET LEFT ALBERT STREET RIGHT PHILIP STREET THEN RIGHT INTO APPROVED TAXI RANK IN ESTCOURT DROPPING/PICKING PASSENGERS.</p>



transport

Department:
Transport
Province of KwaZulu-Natal

GAZETTE

LGKZNG52-2023-MAR

REGION: ALL

1) Application Number: APP0152311	2) Gazette Number: LGKZNG52-2023-MAR
3) Applicant: PC DLAMINI ID NO. 8506011127089 Association: ESTCOURT DISTRICT TAXI ASSOCIATION	4) Applicant Address: P.O BOX 2015 ESTCOURT 3310
5) Existing Licence Holder: NOT APPLICABLE ID NO. NOT APPLICABLE	6) Existing Licence Holder Address: NOT APPLICABLE
7) Type of application: NEW OPERATING LICENCE	8) Operating Licence Number: NOTAVAILABLE
9) Vehicle Type: MINIBUS	10) 1 X 15 (SEATED) + 0 (STANDING)
11) Region: UTHUKELA	
12.1	<p>2202EK2202EN00050211 - WEMBEZI TO ESCOURT</p> <p>FROM APPROVED TAXI RANK IN WEMBEZI TO APPROVED TAXI RANK IN ESCOURT AND WEMBEZI RANK, INTO LONGHOMES, MAHASHINI, KHWEZI, V. Q. DEPO, FIVE ROOM, NKWEZELA, TURN LEFT TO LOCKSLOY, NEWLANDS, LOADING AND OFFLOADING AND TURN INTO C SECTION LOADING AND OFFLOADING TURN RIGHT INTO P29 NTABAMHLOPHE ROAD INTO MARTIN ROAD, HELLET ROAD, CONNOR STREET AND TURN LEFT INTO ALEXANDRA STREET INTO TAXI RANK, OFFLOADING AND LOADING AND RETURN ALONG THE FORWARD ROUTE IN REVERSE.</p> <p>ALTERNATIVE ROUTE</p> <p>FROM P29 NTABAMHLOPHE ROAD, INTO HARRY MILLER ROAD, SUBWAY ROAD, ALBERT STREET, PHILLIP STREET, AND TURN RIGHT INTO ALEXANDRA STREET INTO TAXI RANK. OFFLOADING, LOADING AND RETURN THE FORWARD ROUTE IN REVERSE.</p> <p>SETTING DOWN AND PICKING UP PASSENGERS:</p> <p>1. BACON FACTORY ROAD R103 INTO CONNOR STREET INTO ALEXANDRA STREET INTO TAXI RANK. 2. NARROWTEX INTO LOSKOP ROAD. 3. MASONITE INTO BROOMCLIFFE ROAD. 4. MASONITE INTO BANK ROAD. 5. MOSAIC INTO BANK ROAD.</p>
12.2	<p>2202EN2202DR10050199 - HLATHIKHULU TO MOOI RIVER</p> <p>FROM HLATHIKHULU TAXI RANK, INTO P169, PROCEED TO P1-7, INTO K. P. X. 0088 MOOI RIVER TAXI RANK AND RETURN ALONG THE FORWARD ROUTE IN REVERSE.</p>
12.3	<p>2202EN2202EN00050181 - CORNFIELDS TO ESCOURT</p> <p>FROM APPROVED TAXI RANK IN CORNFIELDS ALONG D489 LEFT INTO R74, LEFT INTO R103, INTO LORNE STREET, INTO HARDING STREET, INTO ALEXANDRA STREET TO APPROVED TAXI RANK IN ALEXANDRA STREET AND RETURN ALONG THE FORWARD ROUTE IN REVERSE (SUBJECT TO RESTRICTION NUMBER 5, PICKING UP AND SETTING DOWN ENROUTE).</p> <p>ALTERNATIVE ROUTE.</p> <p>FROM APPROVED TAXI RANK IN FRERE, TURN RIGHT INTO R103, INTO LORNE STREET, INTO HARDING STREET, TURN INTO ALEXANDRA STREET INTO APPROVED TAXI RANK IN ALEXANDRA STREET AND RETURN ALONG FORWARD ROUTE IN REVERSE.</p> <p>SETTING DOWN AND PICKING UP PASSENGERS.</p> <p>1. BACON FACTORY ROAD R103 INTO CONNOR STREET INTO ALEXANDRA STREET INTO TAXI RANK. 2. NARROWTEX INTO LOSKOP ROAD. 3. MASONITE INTO BROOMCLIFFE ROAD. 4. MASONITE INTO BANK ROAD. 5. MOSAIC INTO BANK ROAD.</p>
12.4	<p>2202EN2202EN00050182 - DUTCH GOODHOME - ESTCOURT</p> <p>FROM APPROVED TAXI RANK IN D1246, DUTCH GOODHOME TURN RIGHT TO P29 LOADING TOWARDS ESCOURT PASS UMTSHEZI HIGH SCHOOL, PROCEED ALONG P29 OFFLOADING, PASS SHAYAMOYA, NEWLANDS, LOCKSLOY, WEMBEZI TOWNSHIP ALONG P29 INTO MARTIN ROAD, HELLET ROAD, RICHMOND ROAD, CONNOR STREET, TURN LEFT TO ALEXANDRA STREET INTO TAXI RANK OFFLOAD AND LOAD AND RETURN ALONG FORWARD ROUTE IN REVERSE.</p> <p>ALTERNATIVE ROUTE</p> <p>FROM P29 INTO HARRY MILLER ROAD, ALBERT STREET, INTO PHILLIP STREET AND ALONG ALEXANDRA STREET, INTO TAXI RANK.</p>
12.5	<p>2202EN2202EN00050183 - ESTCOURT TO MABHALONINI</p> <p>FROM APPROVED TAXI RANK IN MABHALONINI, INTO AND ALONG R103, INTO DRUMMOND ROAD, LEFT INTO ALBERT STREET, RIGHT INTO PHILLIP STREET, INTO ALEXANDRA STREET, INTO ALEXANDRA STREET TAXI RANK AND RETURN ALONG THE FORWARD ROUTE IN REVERSE.</p>
12.6	<p>2202EN2202EN00050184 - ESIGODLWENI TO ESTCOURT</p> <p>FROM APPROVED TAXI RANK IN ESIGODLWENI, INTO R17, INTO AND ALONG R103, INTO LORNE STREET, INTO HARDING STREET, INTO ALEXANDRA STREET, INTO ALEXANDRA TAXI RANK AND RETURN ALONG FORWARD ROUTE IN REVERSE.</p>



transport

Department:
Transport
Province of KwaZulu-Natal

GAZETTE

LGKZNG52-2023-MAR

REGION: ALL

12.7	<p>2202EN2202EN00050198 - HLATHIKHULU TO ESCCOURT</p> <p>FROM APPROVED TAXI RANK IN HLATHIKHULU INTO C1326, INTO P391, ALONG D1240, PROCEED ALONG P28-9 VIA NHLALAKAHLE NTABAMHLOPHE POLICE STATION, TURN TO P29 LOADING ALONG THE ROUTE UP DUTCH GOODHOME, OFFLOADING ONLY ALONG P29 INTO MARTIN ROAD, HELLET ROAD, RICHMOND ROAD, CONNOR STREET, TURN LEFT INTO ALEXANDRA STREET INTO TAXI RANK ESCCOURT AND RETURN ALONG FORWARD ROUTE IN REVERSE.</p> <p>OR</p> <p>FROM APPROVED TAXI RANK IN HLATHIKHULU P170, INTO R103, INTO DRUMMOND ROAD, INTO ALBERT STREET INTO HARDING STREET, INTO ALEXANDRA STREET RANK ESCCOURT, DIRECT AND RETURN.</p> <p>OR</p> <p>FROM APPROVED TAXI RANK IN HLATHIKHULU P171 INTO R103, INTO P29, HARRY MILLER ROAD, SUBWAY ROAD, ALBERT STREET, PHILLIP STREET, ALONG ALEXANDRA STREET INTO TAXI RANK ESCCOURT AND RETURN.</p> <p>OR</p> <p>FROM APPROVED TAXI RANK IN HLATHIKHULU INTO P28 JOIN P379, PASSING KWADLAMINI, KWANDABA, JOIN P29, PROCEED TO HARRY MILLER ROAD, SUBWAY ROAD, INTO ALBERT STREET, PHILLIP STREET, ALEXANDRA STREET, INTO TAXI RANK ESCCOURT. OFFLOADING, LOADING AND RETURN.</p> <p>SETTING DOWN AND PICKING UP PASSENGERS:</p> <ol style="list-style-type: none"> 1. BACON FACTORY ROAD R103 INTO CONNOR STREET INTO ALEXANDRA STREET INTO TAXI RANK. 2. NARROWTEX INTO LOSKOP ROAD; 3. MASONITE INTO BROOMCLIFFE ROAD; 4. MASONITE INTO BANK ROAD; AND 5. MOSAIC INTO BANK ROAD.
12.8	<p>2202EN2202EN00050201 - ESCCOURT HOSTEL TO ESCCOURT</p> <p>FROM ESCCOURT TAXI RANK INTO ALEXANDRA STREET, RIGHT INTO HARDING STREET, LEFT INTO ALBERT STREET, INTO EXTENSION ROAD, INTO DRUMMOND ROAD, LEFT INTO LORNE STREET, INTO R103, LEFT INTO KEMPS ROAD AND PROCEED TO THE HOSTEL TAXI RANK AND RETURN ALONG THE FORWARD ROUTE IN REVERSE</p>
12.9	<p>2202EN2202EN00050202 - ESTCOURT - KOMDAG</p> <p>FROM POST OFFICE TAXI RANK, INTO HARDING STREET, TURN RIGHT INTO RICHMOND ROAD (SPAR) BECOMING ROLLAND HELLET AVENUE, TURN RIGHT INTO JAMMIE DE WAAL AVENUE (DRAKENSVIEW) TURN RIGHT INTO NTABAMHLOPHE ROAD. TURN LEFT INTO BRICKHILL ROAD (GERRY'S MOTORS) TO GOOD STREET (CHRISTIAN CENTRE), TURN INTO JAMMIE DE WAAL AVENUE, TURN RIGHT INTO DOVETREE AVENUE, TURN RIGHT TO SIR FREDERICK ROAD. TURN TO SYMONDS ROAD, LEFT INTO GEORGE SMITH STREET, TURN LEFT INTO BRICKHILL, TURN LEFT INTO ELIZABETH AVENUE, TURN RIGHT INTO CHERRY STREET, TURN RIGHT INTO ABELIA STREET, TURN, RIGHT INTO BRICKHILL ROAD, LEFT INTO BROOM ROAD, TURN RIGHT INTO ALOE STREET, TURN LEFT INTO ELIZABETH AVENUE, TURN LEFT INTO SUBWAY ROAD, TURN RIGHT INTO ALBERT STREET, LEFT INTO HARDING STREET TAXI RANK AND RETURN ALONG THE FORWARD ROUTE IN REVERSE.</p>
12.10	<p>2202EN2202EN00050203 - ESTCOURT TO KWA-DLAMINI</p> <p>FROM APPROVED TAXI RANK IN KWA-DLAMINI INTO P379 LOADING AND OFFLOADING INTO EMTSHEZI HIGH SCHOOL AND TURN RIGHT INTO P29 NTABAMHLOPHE ROAD, OFFLOADING ONLY, PASS SHAYAMOYA, NEWLANDS, LOCKSLOY AND WEMBEZI, INTO MARTIN ROAD, HELLET ROAD, RICHMOND ROAD, CONNOR STREET, TURN LEFT INTO ALEXANDRA STREET INTO TAXI RANK AND RETURN THE FORWARD ROUTE IN REVERSE.</p> <p>FROM P29 INTO HARRY MILLER ROAD, SUBWAY ROAD, ALBERT STREET, PHILLIP STREET, ALONG ALEXANDRA STREET INTO TAXI RANK OFFLOADING, LOADING AND RETURN.</p> <p>FROM P29 INTO HARRY MILLER ROAD, SUBWAY ROAD, ALBERT STREET, PHILLIP STREET, ALONG ALEXANDRA STREET INTO TAXI RANK OFFLOADING, LOADING AND RETURN.</p>
12.11	<p>2202EN2202EN00050204 - MHUBHENI TO ESTCOURT</p> <p>FROM MHUBHENI TAXI RANK INTO D1381 LOADING AND OFFLOADING ALONG THE WAY. PASS GREYSTONE, HILTON FARM, WEMBEZI OFFLOADING AND TURN RIGHT INTO P29 NTABAMHLOPHE ROAD, OFFLOADING, INTO MARTIN ROAD, HELLET ROAD, RICHMOND ROAD, CONNOR STREET, AND TURN LEFT INTO ALEXANDRA STREET INTO TAXI RANK AND RETURN ALONG THE FORWARD ROUTE IN REVERSE.</p> <p>FROM MHUBHENI ALONG P17, DALTON, LOADING AND OFFLOADING ALONG THE WAY, PASS GREYSTONE, BLUE HAZE, INTO P29 NTABAMHLOPHE ROAD, INTO MARTIN ROAD, HELLET ROAD, CONNOR STREET, AND TURN LEFT INTO ALEXANDRA STREET, INTO TAXI RANK, OFFLOADING, LOADING AND RETURN.</p> <p>FROM P29 INTO HARRY MILLER ROAD, RIGHT INTO SUBWAY ROAD, RIGHT INTO ALBERT STREET, LEFT INTO PHILLIP STREET, INTO ALEXANDRA STREET, INTO THE TAXI RANK AND RETURN.</p> <p>FROM P29. INTO HARRY MILLER ROAD, INTO SUBWAY ROAD, INTO ALBERT STREET INTO PHILLIPS STREET INTO ALEXANDRA STREET INTO TAXI RANK AND RETURN.</p>
12.12	<p>2202EN2202EN00050205 - MDWEBU TO ESCCOURT</p> <p>FROM APPROVED TAXI RANK IN NDWEBU INTO AND ALONG D1382, LEFT INTO P29, PASS EMTSHEZI HIGH SCHOOL, SHAYAMOYA, NEWLANDS, LOCKSLOY, WEMBEZI, INTO MARTIN ROAD, HELLET ROAD, RICHMOND ROAD, CONNOR STREET, LEFT INTO ALEXANDRA STREET, INTO TAXI RANK AND RETURN ALONG THE FORWARD IN REVERSE.</p>
12.13	<p>2202EN2202EN00050206 - PHAPHAHULU TO ESCCOURT</p> <p>FROM APPROVED TAXI RANK IN PHAPHAHULU, INTO SAGITTARIUS AVENUE, PHAPHAHULU INTO R74, WEENEN ROAD AND LEFT TO ESIGODLWENI, LOADING AND OFFLOADING AND TURN RIGHT INTO R74, INTO R103, INTO LORNE STREET, INTO HARDING STREET AND TURN RIGHT INTO ALEXANDRA STREET INTO THE TAXI RANK, OFFLOADING, LOADING AND RETURN ALONG THE FORWARD ROUTE IN REVERSE.</p>



transport

Department:
Transport
Province of KwaZulu-Natal

GAZETTE

LGKZNG52-2023-MAR

REGION: ALL

12.14	<p>2202EN2202EN00050207 - SHAYAMOYA TO ESCCOURT.</p> <p>FROM APPROVED TAXI RANK IN KWA-XABA STORE, INTO BOSHI, INTO SHAYAMOYA A, INTO SHAYAMOYA B, RIGHT INTO P29, NTABAMHLOPHE ROAD, LOADING AND OFFLOADING, PASS SHAYAMOYA, NEWLANDS, LOCHSLOY, WEMBEZI, OFFLOADING ONLY, INTO MARTIN ROAD, INTO HELLET ROAD, RICHMOND ROAD, CONNOR STREET, INTO ALEXANDRA STREET INTO THE TAXI RANK. OFFLOADING, LOADING AND RETURN ALONG THE FORWARD ROUTE IN REVERSE.</p> <p>ALTERNATIVE ROUTE</p> <p>FROM P29 INTO HARRY MILLER ROAD, SUBWAY ROAD, ALBERT STREET, ALONG ALEXANDRA STREET INTO THE TAXI RANK AND RETURN ALONG THE FORWARD ROUTE IN REVERSE.</p> <p>SETTING DOWN AND PICKING UP PASSENGERS:</p> <ol style="list-style-type: none"> 1.BACON FACTORY ROAD R103 INTO CONNOR STREET INTO ALEXANDRA STREET INTO TAXI RANK. 2.NARROWTEX INTO LOSKOP ROAD. 3.MASONITE INTO BROOMCLIFFE ROAD. 4.MASONITE INTO BANK ROAD. 5.MOSAIC INTO BANK ROAD.
12.15	<p>2202EN2202EN00050208 - ESTCOURT TO ESTCOURT</p> <p>FROM APPROVED TAXI RANK IN MVUNDLWENI KWANDABA, MHLUNGWINI SCHOOL, A 1416, LOADING AND OFFLOADING INTO EMTSHEZI HIGH SCHOOL, INTO P29, NTABAMHLOPHE ROAD, OFFLOADING ONLY PASS SHAYAMOYA, NEWLANDS, LOCKSLOY, WEMBEZI INTO A MARTIN ROAD, HELLET ROAD, RICHMOND ROAD, CONNOR STREET AND TURN LEFT INTO ALEXANDRA STREET INTO THE TAXI RANK, OFFLOADING AND LOADING AND RETURN ALONG THE FORWARD ROUTE IN REVERSE.</p> <p>ALTERNATIVE</p> <p>FROM P29 INTO HARRY MILLER ROAD, SUBWAY ROAD, ALBERT STREET ALONG ALEXANDRA STREET, INTO THE TAXI RANK, OFFLOADING, LOADING AND RETURN.</p>
12.16	<p>2202EN2202EN00050210 - SOBABILI TO ESCCOURT</p> <p>FROM APPROVED TAXI RANK IN SOBABILI, INTO AND ALONG D1241, LEFT INTO P29 NTABAMHLOPHE ROAD LOADING AND OFFLOADING. PASS EMTSHEZI HIGH SCHOOL, SHAYAMOYA, NEWLANDS, LOCHSLOY, WEMBEZI INTO MARTIN ROAD, HELLET ROAD, RICHMOND ROAD, CONNOR STREET, TURN LEFT INTO ALEXANDRA STREET INTO THE TAXI RANK AND RETURN ALONG THE FORWARD ROUTE IN REVERSE.</p> <p>ALTRERANTIVE ROUTE</p> <p>FROM P29 INTO HARRY MILLER ROAD, SUBWAY ROAD, ALBERT STREET, PHILLIP STREET ALONG ALEXANDRA STREET INTO THE TAXI RANK AND RETURN.</p> <p>SETTING DOWN AND PICKING UP PASSENGERS:</p> <ol style="list-style-type: none"> 1.BACON FACTORY ROAD R103 INTO CONNOR STREET INTO ALEXANDRA STREET INTO TAXI RANK. 2.NARROWTEX INTO LOSKOP ROAD. 3.MASONITE INTO BROOMCLIFFE ROAD. 4.MASONITE INTO BANK ROAD. 5.MOSAIC INTO BANK ROAD.
12.17	<p>2202EN2202EN00050216 - ESTCOURT TO FORDEVILLE.</p> <p>FROM ALEXANDRA STREET TAXI RANK, LEFT INTO HARDING STREET, LEFT BOUGINVILLEA AND TURN RIGHT INTO 1ST AVENUE STRAIGHT TO 5TH AVENUE, STRAIGHT TO 8TH AVENUE, LEFT TO 9TH AVENUE, LEFT TO 6TH AVENUE, RIGHT TO 4TH AVENUE, LEFT TO 3RD AVENUE STREET, LEFT INTO HIBISCUS AVENUE RIGHT INTO CARNATION ROAD BACK TO HIBISCUS AVENUES, LEFT INTO CANNA AVENUE, PASS THE FORDEVILLE HALL TO THE RANK, OFFLOAD AND LOAD AND RETURN ALONG THE FORWARD ROUTE IN REVERSE</p>
12.18	<p>2202EN2203BL10050215 - ESTCOURT TO ZWELISHA:</p> <p>FROM APPROVED TAXI RANK IN ZWELITSHA LOCATION AND TURN LEFT INTO P29 NTABAMHLOPHE ROAD LOADING AND OFFLOADING ALONG THE WAY. UP TO WEMBEZI, PROCEED ALONG P29, INTO MARTIN ROAD, HELLET ROAD, RICHMOND ROAD, CONNOR STREET, TURN INTO ALEXANDRA STREET INTO TAXI RANK AND RETURN ALONG THE FORWARD ROUTE IN REVERSE.</p>
12.19	<p>KZPRERC2796246 - ESTCOURT TO KHWEZI</p> <p>FROM APPROVED TAXI RANK IN ESTCOURT WITH PASSENGERS TURN RIGHT INTO ALEXANDRA STREET CROSSING ROBOTS TURN RIGHT PATERSON STREET, LEFT INTO ALBERT STREET DROP/PICK ALONG LEFT LORNE STREET CROSSING THE BRIDGE DROP/PICK PROCEED, TURN LEFT KEMPS ROAD, PROCEED STRAIGHT THEN RIGHT UNNAMED ROAD TO KHWEZI DROPPING OFF PASSENGERS AND PICKING UP PASSENGERS ALONG ROAD IN REVERSE ROUTES TO ESTCOURT TAXI RANK.</p> <p>ALTERNATIVE BACKWARD ROUTE:</p> <p>FROM KHWEZI UNNMAED ROADS WITH PASSENGERS INTO LEFT KEMPS ROAD, TURN RIGHT R103 CROSSING THE BRIDGE BECOMES LORNE STREET STRAIGHT TILL HARDING STREET LEFT ALBERT STREET RIGHT PHILIP STREET THEN RIGHT INTO APPROVED TAXI RANK IN ESTCOURT DROPPING/PICKING PASSENGERS.</p>



transport

Department:
Transport
Province of KwaZulu-Natal

GAZETTE

LGKZNG52-2023-MAR

REGION: ALL

1) Application Number: APP0152312	2) Gazette Number: LGKZNG52-2023-MAR
3) Applicant: MC NENE ID NO. 7608315479082 Association: ESTCOURT DISTRICT TAXI ASSOCIATION	4) Applicant Address: P.O BOX 599 ESCOURT 3310
5) Existing Licence Holder: NOT APPLICABLE ID NO. NOT APPLICABLE	6) Existing Licence Holder Address: NOT APPLICABLE
7) Type of application: NEW OPERATING LICENCE	8) Operating Licence Number: NOTAVAILABLE
9) Vehicle Type: MINIBUS	10) 1 X 15 (SEATED) + 0 (STANDING)
11) Region: UTHUKELA	
12.1	<p>2202EK2202EN00050211 - WEMBEZI TO ESCOURT</p> <p>FROM APPROVED TAXI RANK IN WEMBEZI TO APPROVED TAXI RANK IN ESCOURT AND WEMBEZI RANK, INTO LONGHOMES, MAHASHINI, KHWEZI, V. Q. DEPO, FIVE ROOM, NKWEZELA, TURN LEFT TO LOCKSLOY, NEWLANDS, LOADING AND OFFLOADING AND TURN INTO C SECTION LOADING AND OFFLOADING TURN RIGHT INTO P29 NTABAMHLOPHE ROAD INTO MARTIN ROAD, HELLET ROAD, CONNOR STREET AND TURN LEFT INTO ALEXANDRA STREET INTO TAXI RANK, OFFLOADING AND LOADING AND RETURN ALONG THE FORWARD ROUTE IN REVERSE.</p> <p>ALTERNATIVE ROUTE</p> <p>FROM P29 NTABAMHLOPHE ROAD, INTO HARRY MILLER ROAD, SUBWAY ROAD, ALBERT STREET, PHILLIP STREET, AND TURN RIGHT INTO ALEXANDRA STREET INTO TAXI RANK. OFFLOADING, LOADING AND RETURN THE FORWARD ROUTE IN REVERSE.</p> <p>SETTING DOWN AND PICKING UP PASSENGERS:</p> <p>1. BACON FACTORY ROAD R103 INTO CONNOR STREET INTO ALEXANDRA STREET INTO TAXI RANK. 2. NARROWTEX INTO LOSKOP ROAD. 3. MASONITE INTO BROOMCLIFFE ROAD. 4. MASONITE INTO BANK ROAD. 5. MOSAIC INTO BANK ROAD.</p>
12.2	<p>2202EN2202DR10050199 - HLATHIKHULU TO MOOI RIVER</p> <p>FROM HLATHIKHULU TAXI RANK, INTO P169, PROCEED TO P1-7, INTO K. P. X. 0088 MOOI RIVER TAXI RANK AND RETURN ALONG THE FORWARD ROUTE IN REVERSE.</p>
12.3	<p>2202EN2202EN00050181 - CORNFIELDS TO ESCOURT</p> <p>FROM APPROVED TAXI RANK IN CORNFIELDS ALONG D489 LEFT INTO R74, LEFT INTO R103, INTO LORNE STREET, INTO HARDING STREET, INTO ALEXANDRA STREET TO APPROVED TAXI RANK IN ALEXANDRA STREET AND RETURN ALONG THE FORWARD ROUTE IN REVERSE (SUBJECT TO RESTRICTION NUMBER 5, PICKING UP AND SETTING DOWN ENROUTE).</p> <p>ALTERNATIVE ROUTE.</p> <p>FROM APPROVED TAXI RANK IN FRERE, TURN RIGHT INTO R103, INTO LORNE STREET, INTO HARDING STREET, TURN INTO ALEXANDRA STREET INTO APPROVED TAXI RANK IN ALEXANDRA STREET AND RETURN ALONG FORWARD ROUTE IN REVERSE.</p> <p>SETTING DOWN AND PICKING UP PASSENGERS.</p> <p>1. BACON FACTORY ROAD R103 INTO CONNOR STREET INTO ALEXANDRA STREET INTO TAXI RANK. 2. NARROWTEX INTO LOSKOP ROAD. 3. MASONITE INTO BROOMCLIFFE ROAD. 4. MASONITE INTO BANK ROAD. 5. MOSAIC INTO BANK ROAD.</p>
12.4	<p>2202EN2202EN00050182 - DUTCH GOODHOME - ESTCOURT</p> <p>FROM APPROVED TAXI RANK IN D1246, DUTCH GOODHOME TURN RIGHT TO P29 LOADING TOWARDS ESCOURT PASS UMTSHEZI HIGH SCHOOL, PROCEED ALONG P29 OFFLOADING, PASS SHAYAMOYA, NEWLANDS, LOCKSLOY, WEMBEZI TOWNSHIP ALONG P29 INTO MARTIN ROAD, HELLET ROAD, RICHMOND ROAD, CONNOR STREET, TURN LEFT TO ALEXANDRA STREET INTO TAXI RANK OFFLOAD AND LOAD AND RETURN ALONG FORWARD ROUTE IN REVERSE.</p> <p>ALTERNATIVE ROUTE</p> <p>FROM P29 INTO HARRY MILLER ROAD, ALBERT STREET, INTO PHILLIP STREET AND ALONG ALEXANDRA STREET, INTO TAXI RANK.</p>
12.5	<p>2202EN2202EN00050183 - ESTCOURT TO MABHALONINI</p> <p>FROM APPROVED TAXI RANK IN MABHALONINI, INTO AND ALONG R103, INTO DRUMMOND ROAD, LEFT INTO ALBERT STREET, RIGHT INTO PHILLIP STREET, INTO ALEXANDRA STREET, INTO ALEXANDRA STREET TAXI RANK AND RETURN ALONG THE FORWARD ROUTE IN REVERSE.</p>
12.6	<p>2202EN2202EN00050184 - ESIGODLWENI TO ESTCOURT</p> <p>FROM APPROVED TAXI RANK IN ESIGODLWENI, INTO R17, INTO AND ALONG R103, INTO LORNE STREET, INTO HARDING STREET, INTO ALEXANDRA STREET, INTO ALEXANDRA TAXI RANK AND RETURN ALONG FORWARD ROUTE IN REVERSE.</p>



transport

Department:
Transport
Province of KwaZulu-Natal

GAZETTE

LGKZNG52-2023-MAR

REGION: ALL

12.7	<p>2202EN2202EN00050198 - HLATHIKHULU TO ESCCOURT</p> <p>FROM APPROVED TAXI RANK IN HLATHIKHULU INTO C1326, INTO P391, ALONG D1240, PROCEED ALONG P28-9 VIA NHLALAKAHLE NTABAMHLOPHE POLICE STATION, TURN TO P29 LOADING ALONG THE ROUTE UP DUTCH GOODHOME, OFFLOADING ONLY ALONG P29 INTO MARTIN ROAD, HELLET ROAD, RICHMOND ROAD, CONNOR STREET, TURN LEFT INTO ALEXANDRA STREET INTO TAXI RANK ESCCOURT AND RETURN ALONG FORWARD ROUTE IN REVERSE.</p> <p>OR</p> <p>FROM APPROVED TAXI RANK IN HLATHIKHULU P170, INTO R103, INTO DRUMMOND ROAD, INTO ALBERT STREET INTO HARDING STREET, INTO ALEXANDRA STREET RANK ESCCOURT, DIRECT AND RETURN.</p> <p>OR</p> <p>FROM APPROVED TAXI RANK IN HLATHIKHULU P171 INTO R103, INTO P29, HARRY MILLER ROAD, SUBWAY ROAD, ALBERT STREET, PHILLIP STREET, ALONG ALEXANDRA STREET INTO TAXI RANK ESCCOURT AND RETURN.</p> <p>OR</p> <p>FROM APPROVED TAXI RANK IN HLATHIKHULU INTO P28 JOIN P379, PASSING KWADLAMINI, KWANDABA, JOIN P29, PROCEED TO HARRY MILLER ROAD, SUBWAY ROAD, INTO ALBERT STREET, PHILLIP STREET, ALEXANDRA STREET, INTO TAXI RANK ESCCOURT. OFFLOADING, LOADING AND RETURN.</p> <p>SETTING DOWN AND PICKING UP PASSENGERS:</p> <ol style="list-style-type: none"> 1. BACON FACTORY ROAD R103 INTO CONNOR STREET INTO ALEXANDRA STREET INTO TAXI RANK. 2. NARROWTEX INTO LOSKOP ROAD; 3. MASONITE INTO BROOMCLIFFE ROAD; 4. MASONITE INTO BANK ROAD; AND 5. MOSAIC INTO BANK ROAD.
12.8	<p>2202EN2202EN00050201 - ESCCOURT HOSTEL TO ESCCOURT</p> <p>FROM ESCCOURT TAXI RANK INTO ALEXANDRA STREET, RIGHT INTO HARDING STREET, LEFT INTO ALBERT STREET, INTO EXTENSION ROAD, INTO DRUMMOND ROAD, LEFT INTO LORNE STREET, INTO R103, LEFT INTO KEMPS ROAD AND PROCEED TO THE HOSTEL TAXI RANK AND RETURN ALONG THE FORWARD ROUTE IN REVERSE</p>
12.9	<p>2202EN2202EN00050202 - ESTCOURT - KOMDAG</p> <p>FROM POST OFFICE TAXI RANK, INTO HARDING STREET, TURN RIGHT INTO RICHMOND ROAD (SPAR) BECOMING ROLLAND HELLET AVENUE, TURN RIGHT INTO JAMMIE DE WAAL AVENUE (DRAKENSVIEW) TURN RIGHT INTO NTABAMHLOPHE ROAD. TURN LEFT INTO BRICKHILL ROAD (GERRY'S MOTORS) TO GOOD STREET (CHRISTIAN CENTRE), TURN INTO JAMMIE DE WAAL AVENUE, TURN RIGHT INTO DOVETREE AVENUE, TURN RIGHT TO SIR FREDERICK ROAD. TURN TO SYMONDS ROAD, LEFT INTO GEORGE SMITH STREET, TURN LEFT INTO BRICKHILL, TURN LEFT INTO ELIZABETH AVENUE, TURN RIGHT INTO CHERRY STREET, TURN RIGHT INTO ABELIA STREET, TURN, RIGHT INTO BRICKHILL ROAD, LEFT INTO BROOM ROAD, TURN RIGHT INTO ALOE STREET, TURN LEFT INTO ELIZABETH AVENUE, TURN LEFT INTO SUBWAY ROAD, TURN RIGHT INTO ALBERT STREET, LEFT INTO HARDING STREET TAXI RANK AND RETURN ALONG THE FORWARD ROUTE IN REVERSE.</p>
12.10	<p>2202EN2202EN00050203 - ESTCOURT TO KWA-DLAMINI</p> <p>FROM APPROVED TAXI RANK IN KWA-DLAMINI INTO P379 LOADING AND OFFLOADING INTO EMTSHEZI HIGH SCHOOL AND TURN RIGHT INTO P29 NTABAMHLOPHE ROAD, OFFLOADING ONLY, PASS SHAYAMOYA, NEWLANDS, LOCKSLOY AND WEMBEZI, INTO MARTIN ROAD, HELLET ROAD, RICHMOND ROAD, CONNOR STREET, TURN LEFT INTO ALEXANDRA STREET INTO TAXI RANK AND RETURN THE FORWARD ROUTE IN REVERSE.</p> <p>FROM P29 INTO HARRY MILLER ROAD, SUBWAY ROAD, ALBERT STREET, PHILLIP STREET, ALONG ALEXANDRA STREET INTO TAXI RANK OFFLOADING, LOADING AND RETURN.</p> <p>FROM P29 INTO HARRY MILLER ROAD, SUBWAY ROAD, ALBERT STREET, PHILLIP STREET, ALONG ALEXANDRA STREET INTO TAXI RANK OFFLOADING, LOADING AND RETURN.</p>
12.11	<p>2202EN2202EN00050204 - MHUBHENI TO ESTCOURT</p> <p>FROM MHUBHENI TAXI RANK INTO D1381 LOADING AND OFFLOADING ALONG THE WAY. PASS GREYSTONE, HILTON FARM, WEMBEZI OFFLOADING AND TURN RIGHT INTO P29 NTABAMHLOPHE ROAD, OFFLOADING, INTO MARTIN ROAD, HELLET ROAD, RICHMOND ROAD, CONNOR STREET, AND TURN LEFT INTO ALEXANDRA STREET INTO TAXI RANK AND RETURN ALONG THE FORWARD ROUTE IN REVERSE.</p> <p>FROM MHUBHENI ALONG P17, DALTON, LOADING AND OFFLOADING ALONG THE WAY, PASS GREYSTONE, BLUE HAZE, INTO P29 NTABAMHLOPHE ROAD, INTO MARTIN ROAD, HELLET ROAD, CONNOR STREET, AND TURN LEFT INTO ALEXANDRA STREET, INTO TAXI RANK, OFFLOADING, LOADING AND RETURN.</p> <p>FROM P29 INTO HARRY MILLER ROAD, RIGHT INTO SUBWAY ROAD, RIGHT INTO ALBERT STREET, LEFT INTO PHILLIP STREET, INTO ALEXANDRA STREET, INTO THE TAXI RANK AND RETURN.</p> <p>FROM P29. INTO HARRY MILLER ROAD, INTO SUBWAY ROAD, INTO ALBERT STREET INTO PHILLIPS STREET INTO ALEXANDRA STREET INTO TAXI RANK AND RETURN.</p>
12.12	<p>2202EN2202EN00050205 - MDWEBU TO ESCCOURT</p> <p>FROM APPROVED TAXI RANK IN NDWEBU INTO AND ALONG D1382, LEFT INTO P29, PASS EMTSHEZI HIGH SCHOOL, SHAYAMOYA, NEWLANDS, LOCKSLOY, WEMBEZI, INTO MARTIN ROAD, HELLET ROAD, RICHMOND ROAD, CONNOR STREET, LEFT INTO ALEXANDRA STREET, INTO TAXI RANK AND RETURN ALONG THE FORWARD IN REVERSE.</p>
12.13	<p>2202EN2202EN00050206 - PHAPHAHULU TO ESCCOURT</p> <p>FROM APPROVED TAXI RANK IN PHAPHAHULU, INTO SAGITTARIUS AVENUE, PHAPHAHULU INTO R74, WEENEN ROAD AND LEFT TO ESIGODLWENI, LOADING AND OFFLOADING AND TURN RIGHT INTO R74, INTO R103, INTO LORNE STREET, INTO HARDING STREET AND TURN RIGHT INTO ALEXANDRA STREET INTO THE TAXI RANK, OFFLOADING, LOADING AND RETURN ALONG THE FORWARD ROUTE IN REVERSE.</p>



transport

Department:
Transport
Province of KwaZulu-Natal

GAZETTE

LGKZNG52-2023-MAR

REGION: ALL

12.14	<p>2202EN2202EN00050207 - SHAYAMOYA TO ESCCOURT.</p> <p>FROM APPROVED TAXI RANK IN KWA-XABA STORE, INTO BOSHI, INTO SHAYAMOYA A, INTO SHAYAMOYA B, RIGHT INTO P29, NTABAMHLOPHE ROAD, LOADING AND OFFLOADING, PASS SHAYAMOYA, NEWLANDS, LOCHSLOY, WEMBEZI, OFFLOADING ONLY, INTO MARTIN ROAD, INTO HELLET ROAD, RICHMOND ROAD, CONNOR STREET, INTO ALEXANDRA STREET INTO THE TAXI RANK. OFFLOADING, LOADING AND RETURN ALONG THE FORWARD ROUTE IN REVERSE.</p> <p>ALTERNATIVE ROUTE</p> <p>FROM P29 INTO HARRY MILLER ROAD, SUBWAY ROAD, ALBERT STREET, ALONG ALEXANDRA STREET INTO THE TAXI RANK AND RETURN ALONG THE FORWARD ROUTE IN REVERSE.</p> <p>SETTING DOWN AND PICKING UP PASSENGERS:</p> <ol style="list-style-type: none"> 1.BACON FACTORY ROAD R103 INTO CONNOR STREET INTO ALEXANDRA STREET INTO TAXI RANK. 2.NARROWTEX INTO LOSKOP ROAD. 3.MASONITE INTO BROOMCLIFFE ROAD. 4.MASONITE INTO BANK ROAD. 5.MOSAIC INTO BANK ROAD.
12.15	<p>2202EN2202EN00050208 - ESTCOURT TO ESTCOURT</p> <p>FROM APPROVED TAXI RANK IN MVUNDLWENI KWANDABA, MHLUNGWINI SCHOOL, A 1416, LOADING AND OFFLOADING INTO EMTSHEZI HIGH SCHOOL, INTO P29, NTABAMHLOPHE ROAD, OFFLOADING ONLY PASS SHAYAMOYA, NEWLANDS, LOCKSLOY, WEMBEZI INTO A MARTIN ROAD, HELLET ROAD, RICHMOND ROAD, CONNOR STREET AND TURN LEFT INTO ALEXANDRA STREET INTO THE TAXI RANK, OFFLOADING AND LOADING AND RETURN ALONG THE FORWARD ROUTE IN REVERSE.</p> <p>ALTERNATIVE</p> <p>FROM P29 INTO HARRY MILLER ROAD, SUBWAY ROAD, ALBERT STREET ALONG ALEXANDRA STREET, INTO THE TAXI RANK, OFFLOADING, LOADING AND RETURN.</p>
12.16	<p>2202EN2202EN00050210 - SOBABILI TO ESCCOURT</p> <p>FROM APPROVED TAXI RANK IN SOBABILI, INTO AND ALONG D1241, LEFT INTO P29 NTABAMHLOPHE ROAD LOADING AND OFFLOADING. PASS EMTSHEZI HIGH SCHOOL, SHAYAMOYA, NEWLANDS, LOCHSLOY, WEMBEZI INTO MARTIN ROAD, HELLET ROAD, RICHMOND ROAD, CONNOR STREET, TURN LEFT INTO ALEXANDRA STREET INTO THE TAXI RANK AND RETURN ALONG THE FORWARD ROUTE IN REVERSE.</p> <p>ALTRERANTIVE ROUTE</p> <p>FROM P29 INTO HARRY MILLER ROAD, SUBWAY ROAD, ALBERT STREET, PHILLIP STREET ALONG ALEXANDRA STREET INTO THE TAXI RANK AND RETURN.</p> <p>SETTING DOWN AND PICKING UP PASSENGERS:</p> <ol style="list-style-type: none"> 1.BACON FACTORY ROAD R103 INTO CONNOR STREET INTO ALEXANDRA STREET INTO TAXI RANK. 2.NARROWTEX INTO LOSKOP ROAD. 3.MASONITE INTO BROOMCLIFFE ROAD. 4.MASONITE INTO BANK ROAD. 5.MOSAIC INTO BANK ROAD.
12.17	<p>2202EN2202EN00050216 - ESTCOURT TO FORDEVILLE.</p> <p>FROM ALEXANDRA STREET TAXI RANK, LEFT INTO HARDING STREET, LEFT BOUGINVILLEA AND TURN RIGHT INTO 1ST AVENUE STRAIGHT TO 5TH AVENUE, STRAIGHT TO 8TH AVENUE, LEFT TO 9TH AVENUE, LEFT TO 6TH AVENUE, RIGHT TO 4TH AVENUE, LEFT TO 3RD AVENUE STREET, LEFT INTO HIBISCUS AVENUE RIGHT INTO CARNATION ROAD BACK TO HIBISCUS AVENUES, LEFT INTO CANNA AVENUE, PASS THE FORDEVILLE HALL TO THE RANK, OFFLOAD AND LOAD AND RETURN ALONG THE FORWARD ROUTE IN REVERSE</p>
12.18	<p>2202EN2203BL10050215 - ESTCOURT TO ZWELISHA:</p> <p>FROM APPROVED TAXI RANK IN ZWELITSHA LOCATION AND TURN LEFT INTO P29 NTABAMHLOPHE ROAD LOADING AND OFFLOADING ALONG THE WAY. UP TO WEMBEZI, PROCEED ALONG P29, INTO MARTIN ROAD, HELLET ROAD, RICHMOND ROAD, CONNOR STREET, TURN INTO ALEXANDRA STREET INTO TAXI RANK AND RETURN ALONG THE FORWARD ROUTE IN REVERSE.</p>
12.19	<p>KZPRERC2796246 - ESTCOURT TO KHWEZI</p> <p>FROM APPROVED TAXI RANK IN ESTCOURT WITH PASSENGERS TURN RIGHT INTO ALEXANDRA STREET CROSSING ROBOTS TURN RIGHT PATERSON STREET, LEFT INTO ALBERT STREET DROP/PICK ALONG LEFT LORNE STREET CROSSING THE BRIDGE DROP/PICK PROCEED, TURN LEFT KEMPS ROAD, PROCEED STRAIGHT THEN RIGHT UNNAMED ROAD TO KHWEZI DROPPING OFF PASSENGERS AND PICKING UP PASSENGERS ALONG ROAD IN REVERSE ROUTES TO ESTCOURT TAXI RANK.</p> <p>ALTERNATIVE BACKWARD ROUTE:</p> <p>FROM KHWEZI UNNMAED ROADS WITH PASSENGERS INTO LEFT KEMPS ROAD, TURN RIGHT R103 CROSSING THE BRIDGE BECOMES LORNE STREET STRAIGHT TILL HARDING STREET LEFT ALBERT STREET RIGHT PHILIP STREET THEN RIGHT INTO APPROVED TAXI RANK IN ESTCOURT DROPPING/PICKING PASSENGERS.</p>



transport

Department:
Transport
Province of KwaZulu-Natal

GAZETTE

LGKZNG52-2023-MAR

REGION: ALL

1) Application Number: APP0152315	2) Gazette Number: LGKZNG52-2023-MAR
3) Applicant: P HLONGWANE ID NO. 6011205278089 Association: ESTCOURT DISTRICT TAXI ASSOCIATION	4) Applicant Address: P.O BOX 1 ESTCOURT 3310
5) Existing Licence Holder: NOT APPLICABLE ID NO. NOT APPLICABLE	6) Existing Licence Holder Address: NOT APPLICABLE
7) Type of application: NEW OPERATING LICENCE	8) Operating Licence Number: NOTAVAILABLE
9) Vehicle Type: MINIBUS	10) 1 X 15 (SEATED) + 0 (STANDING)
11) Region: UTHUKELA	
12.1	<p>2202EK2202EN00050211 - WEMBEZI TO ESCOURT</p> <p>FROM APPROVED TAXI RANK IN WEMBEZI TO APPROVED TAXI RANK IN ESCOURT AND WEMBEZI RANK, INTO LONGHOMES, MAHASHINI, KHWEZI, V. Q. DEPO, FIVE ROOM, NKWEZELA, TURN LEFT TO LOCKSLOY, NEWLANDS, LOADING AND OFFLOADING AND TURN INTO C SECTION LOADING AND OFFLOADING TURN RIGHT INTO P29 NTABAMHLOPHE ROAD INTO MARTIN ROAD, HELLET ROAD, CONNOR STREET AND TURN LEFT INTO ALEXANDRA STREET INTO TAXI RANK, OFFLOADING AND LOADING AND RETURN ALONG THE FORWARD ROUTE IN REVERSE.</p> <p>ALTERNATIVE ROUTE</p> <p>FROM P29 NTABAMHLOPHE ROAD, INTO HARRY MILLER ROAD, SUBWAY ROAD, ALBERT STREET, PHILLIP STREET, AND TURN RIGHT INTO ALEXANDRA STREET INTO TAXI RANK. OFFLOADING, LOADING AND RETURN THE FORWARD ROUTE IN REVERSE.</p> <p>SETTING DOWN AND PICKING UP PASSENGERS:</p> <p>1. BACON FACTORY ROAD R103 INTO CONNOR STREET INTO ALEXANDRA STREET INTO TAXI RANK. 2. NARROWTEX INTO LOSKOP ROAD. 3. MASONITE INTO BROOMCLIFFE ROAD. 4. MASONITE INTO BANK ROAD. 5. MOSAIC INTO BANK ROAD.</p>
12.2	<p>2202EN2202DR10050199 - HLATHIKHULU TO MOOI RIVER</p> <p>FROM HLATHIKHULU TAXI RANK, INTO P169, PROCEED TO P1-7, INTO K. P. X. 0088 MOOI RIVER TAXI RANK AND RETURN ALONG THE FORWARD ROUTE IN REVERSE.</p>
12.3	<p>2202EN2202EN00050181 - CORNFIELDS TO ESCOURT</p> <p>FROM APPROVED TAXI RANK IN CORNFIELDS ALONG D489 LEFT INTO R74, LEFT INTO R103, INTO LORNE STREET, INTO HARDING STREET, INTO ALEXANDRA STREET TO APPROVED TAXI RANK IN ALEXANDRA STREET AND RETURN ALONG THE FORWARD ROUTE IN REVERSE (SUBJECT TO RESTRICTION NUMBER 5, PICKING UP AND SETTING DOWN ENROUTE).</p> <p>ALTERNATIVE ROUTE.</p> <p>FROM APPROVED TAXI RANK IN FRERE, TURN RIGHT INTO R103, INTO LORNE STREET, INTO HARDING STREET, TURN INTO ALEXANDRA STREET INTO APPROVED TAXI RANK IN ALEXANDRA STREET AND RETURN ALONG FORWARD ROUTE IN REVERSE.</p> <p>SETTING DOWN AND PICKING UP PASSENGERS.</p> <p>1. BACON FACTORY ROAD R103 INTO CONNOR STREET INTO ALEXANDRA STREET INTO TAXI RANK. 2. NARROWTEX INTO LOSKOP ROAD. 3. MASONITE INTO BROOMCLIFFE ROAD. 4. MASONITE INTO BANK ROAD. 5. MOSAIC INTO BANK ROAD.</p>
12.4	<p>2202EN2202EN00050182 - DUTCH GOODHOME - ESTCOURT</p> <p>FROM APPROVED TAXI RANK IN D1246, DUTCH GOODHOME TURN RIGHT TO P29 LOADING TOWARDS ESCOURT PASS UMTSHEZI HIGH SCHOOL, PROCEED ALONG P29 OFFLOADING, PASS SHAYAMOYA, NEWLANDS, LOCKSLOY, WEMBEZI TOWNSHIP ALONG P29 INTO MARTIN ROAD, HELLET ROAD, RICHMOND ROAD, CONNOR STREET, TURN LEFT TO ALEXANDRA STREET INTO TAXI RANK OFFLOAD AND LOAD AND RETURN ALONG FORWARD ROUTE IN REVERSE.</p> <p>ALTERNATIVE ROUTE</p> <p>FROM P29 INTO HARRY MILLER ROAD, ALBERT STREET, INTO PHILLIP STREET AND ALONG ALEXANDRA STREET, INTO TAXI RANK.</p>
12.5	<p>2202EN2202EN00050183 - ESTCOURT TO MABHALONINI</p> <p>FROM APPROVED TAXI RANK IN MABHALONINI, INTO AND ALONG R103, INTO DRUMMOND ROAD, LEFT INTO ALBERT STREET, RIGHT INTO PHILLIP STREET, INTO ALEXANDRA STREET, INTO ALEXANDRA STREET TAXI RANK AND RETURN ALONG THE FORWARD ROUTE IN REVERSE.</p>
12.6	<p>2202EN2202EN00050184 - ESIGODLWENI TO ESTCOURT</p> <p>FROM APPROVED TAXI RANK IN ESIGODLWENI, INTO R17, INTO AND ALONG R103, INTO LORNE STREET, INTO HARDING STREET, INTO ALEXANDRA STREET, INTO ALEXANDRA TAXI RANK AND RETURN ALONG FORWARD ROUTE IN REVERSE.</p>



transport

Department:
Transport
Province of KwaZulu-Natal

GAZETTE

LGKZNG52-2023-MAR

REGION: ALL

12.7	<p>2202EN2202EN00050198 - HLATHIKHULU TO ESCCOURT</p> <p>FROM APPROVED TAXI RANK IN HLATHIKHULU INTO C1326, INTO P391, ALONG D1240, PROCEED ALONG P28-9 VIA NHLALAKAHLE NTABAMHLOPHE POLICE STATION, TURN TO P29 LOADING ALONG THE ROUTE UP DUTCH GOODHOME, OFFLOADING ONLY ALONG P29 INTO MARTIN ROAD, HELLET ROAD, RICHMOND ROAD, CONNOR STREET, TURN LEFT INTO ALEXANDRA STREET INTO TAXI RANK ESCCOURT AND RETURN ALONG FORWARD ROUTE IN REVERSE.</p> <p>OR</p> <p>FROM APPROVED TAXI RANK IN HLATHIKHULU P170, INTO R103, INTO DRUMMOND ROAD, INTO ALBERT STREET INTO HARDING STREET, INTO ALEXANDRA STREET RANK ESCCOURT, DIRECT AND RETURN .</p> <p>OR</p> <p>FROM APPROVED TAXI RANK IN HLATHIKHULU P171 INTO R103, INTO P29, HARRY MILLER ROAD, SUBWAY ROAD, ALBERT STREET, PHILLIP STREET, ALONG ALEXANDRA STREET INTO TAXI RANK ESCCOURT AND RETURN.</p> <p>OR</p> <p>FROM APPROVED TAXI RANK IN HLATHIKHULU INTO P28 JOIN P379, PASSING KWADLAMINI, KWANDABA, JOIN P29, PROCEED TO HARRY MILLER ROAD, SUBWAY ROAD, INTO ALBERT STREET, PHILLIP STREET, ALEXANDRA STREET, INTO TAXI RANK ESCCOURT. OFFLOADING, LOADING AND RETURN.</p> <p>SETTING DOWN AND PICKING UP PASSENGERS:</p> <ol style="list-style-type: none"> 1. BACON FACTORY ROAD R103 INTO CONNOR STREET INTO ALEXANDRA STREET INTO TAXI RANK. 2. NARROWTEX INTO LOSKOP ROAD; 3. MASONITE INTO BROOMCLIFFE ROAD; 4. MASONITE INTO BANK ROAD; AND 5. MOSAIC INTO BANK ROAD.
12.8	<p>2202EN2202EN00050201 - ESCCOURT HOSTEL TO ESCCOURT</p> <p>FROM ESCCOURT TAXI RANK INTO ALEXANDRA STREET, RIGHT INTO HARDING STREET, LEFT INTO ALBERT STREET, INTO EXTENSION ROAD, INTO DRUMMOND ROAD, LEFT INTO LORNE STREET, INTO R103, LEFT INTO KEMPS ROAD AND PROCEED TO THE HOSTEL TAXI RANK AND RETURN ALONG THE FORWARD ROUTE IN REVERSE</p>
12.9	<p>2202EN2202EN00050203 - ESTCOURT TO KWA-DLAMINI</p> <p>FROM APPROVED TAXI RANK IN KWA-DLAMINI INTO P379 LOADING AND OFFLOADING INTO EMTSHEZI HIGH SCHOOL AND TURN RIGHT INTO P29 NTABAMHLOPHE ROAD, OFFLOADING ONLY, PASS SHAYAMOYA, NEWLANDS, LOCHSLOY AND WEMBEZI, INTO MARTIN ROAD, HELLET ROAD, RICHMOND ROAD, CONNOR STREET, TURN LEFT INTO ALEXANDRA STREET INTO TAXI RANK AND RETURN THE FORWARD ROUTE IN REVERSE.</p> <p>FROM P29 INTO HARRY MILLER ROAD, SUBWAY ROAD, ALBERT STREET, PHILLIP STREET, ALONG ALEXANDRA STREET INTO TAXI RANK OFFLOADING, LOADING AND RETURN.</p> <p>FROM P29 INTO HARRY MILLER ROAD, SUBWAY ROAD, ALBERT STREET, PHILLIP STREET, ALONG ALEXANDRA STREET INTO TAXI RANK OFFLOADING, LOADING AND RETURN.</p>
12.10	<p>2202EN2202EN00050204 - MHUBHENI TO ESTCOURT</p> <p>FROM MHUBHENI TAXI RANK INTO D1381 LOADING AND OFFLOADING ALONG THE WAY. PASS GREYSTONE, HILTON FARM, WEMBEZI OFFLOADING AND TURN RIGHT INTO P29 NTABAMHLOPHE ROAD, OFFLOADING, INTO MARTIN ROAD, HELLET ROAD, RICHMOND ROAD, CONNOR STREET, AND TURN LEFT INTO ALEXANDRA STREET INTO TAXI RANK AND RETURN ALONG THE FORWARD ROUTE IN REVERSE.</p> <p>FROM MHUBHENI ALONG P17, DALTON, LOADING AND OFFLOADING ALONG THE WAY, PASS GREYSTONE, BLUE HAZE, INTO P29 NTABAMHLOPHE ROAD, INTO MARTIN ROAD, HELLET ROAD, CONNOR STREET, AND TURN LEFT INTO ALEXANDRA STREET, INTO TAXI RANK, OFFLOADING, LOADING AND RETURN.</p> <p>FROM P29 INTO HARRY MILLER ROAD, RIGHT INTO SUBWAY ROAD, RIGHT INTO ALBERT STREET, LEFT INTO PHILLIP STREET, INTO ALEXANDRA STREET, INTO THE TAXI RANK AND RETURN.</p> <p>FROM P29 INTO HARRY MILLER ROAD, INTO SUBWAY ROAD, INTO ALBERT STREET INTO PHILLIPS STREET INTO ALEXANDRA STREET INTO TAXI RANK AND RETURN.</p>
12.11	<p>2202EN2202EN00050205 - MDWEBU TO ESCCOURT</p> <p>FROM APPROVED TAXI RANK IN NDWEBU INTO AND ALONG D1382, LEFT INTO P29, PASS EMTSHEZI HIGH SCHOOL, SHAYAMOYA, NEWLANDS, LOCHSLOY, WEMBEZI, INTO MARTIN ROAD, HELLET ROAD, RICHMOND ROAD, CONNOR STREET, LEFT INTO ALEXANDRA STREET, INTO TAXI RANK AND RETURN ALONG THE FORWARD IN REVERSE.</p>
12.12	<p>2202EN2202EN00050206 - PHAPAKHULU TO ESCCOURT</p> <p>FROM APPROVED TAXI RANK IN PHAPAKHULU, INTO SAGITTARIUS AVENUE, PHAPAKHULU INTO R74, WEENEN ROAD AND LEFT TO ESIGODLWENI, LOADING AND OFFLOADING AND TURN RIGHT INTO R74, INTO R103, INTO LORNE STREET, INTO HARDING STREET AND TURN RIGHT INTO ALEXANDRA STREET INTO THE TAXI RANK, OFFLOADING, LOADING AND RETURN ALONG THE FORWARD ROUTE IN REVERSE.</p>
12.13	<p>2202EN2202EN00050207 - SHAYAMOYA TO ESCCOURT.</p> <p>FROM APPROVED TAXI RANK IN KWA-XABA STORE, INTO BOSHI, INTO SHAYAMOYA A, INTO SHAYAMOYA B , RIGHT INTO P29, NTABAMHLOPHE ROAD, LOADING AND OFFLOADING, PASS SHAYAMOYA, NEWLANDS, LOCHSLOY, WEMBEZI, OFFLOADING ONLY, INTO MARTIN ROAD, INTO HELLET ROAD, RICHMOND ROAD, CONNOR STREET, INTO ALEXANDRA STREET INTO THE TAXI RANK. OFFLOADING, LOADING AND RETURN ALONG THE FORWARD ROUTE IN REVERSE.</p> <p>ALTERNATIVE ROUTE</p> <p>FROM P29 INTO HARRY MILLER ROAD, SUBWAY ROAD, ALBERT STREET, ALONG ALEXANDRA STREET INTO THE TAXI RANK AND RETURN ALONG THE FORWARD ROUTE IN REVERSE.</p> <p>SETTING DOWN AND PICKING UP PASSENGERS:</p> <ol style="list-style-type: none"> 1. BACON FACTORY ROAD R103 INTO CONNOR STREET INTO ALEXANDRA STREET INTO TAXI RANK. 2. NARROWTEX INTO LOSKOP ROAD. 3. MASONITE INTO BROOMCLIFFE ROAD. 4. MASONITE INTO BANK ROAD. 5. MOSAIC INTO BANK ROAD.



transport

Department:
Transport
Province of KwaZulu-Natal

GAZETTE

LGKZNG52-2023-MAR

REGION: ALL

12.14	<p>2202EN2202EN00050208 - ESTCOURT TO ESTCOURT FROM APPROVED TAXI RANK IN MVUNDLWENI KWANDABA, MHLUNGWINI SCHOOL, A 1416, LOADING AND OFFLOADING INTO EMTSHEZI HIGH SCHOOL, INTO P29, NTABAMHLOPHE ROAD, OFFLOADING ONLY PASS SHAYAMOYA, NEWLANDS, LOCKSLOY, WEMBEZI INTO A MARTIN ROAD, HELLET ROAD, RICHMOND ROAD, CONNOR STREET AND TURN LEFT INTO ALEXANDRA STREET INTO THE TAXI RANK, OFFLOADING AND LOADING AND RETURN ALONG THE FORWARD ROUTE IN REVERSE.</p> <p>ALTERNATIVE FROM P29 INTO HARRY MILLER ROAD, SUBWAY ROAD, ALBERT STREET ALONG ALEXANDRA STREET, INTO THE TAXI RANK, OFFLOADING, LOADING AND RETURN.</p>
12.15	<p>2202EN2202EN00050210 - SOBABILI TO ESCOURT FROM APPROVED TAXI RANK IN SOBABILI, INTO AND ALONG D1241, LEFT INTO P29 NTABAMHLOPHE ROAD LOADING AND OFFLOADING. PASS EMTSHEZI HIGH SCHOOL, SHAYAMOYA, NEWLANDS, LOCKSLOY, WEMBEZI INTO MARTIN ROAD, HELLET ROAD, RICHMOND ROAD, CONNOR STREET, TURN LEFT INTO ALEXANDRA STREET INTO THE TAXI RANK AND RETURN ALONG THE FORWARD ROUTE IN REVERSE.</p> <p>ALTERNATIVE ROUTE FROM P29 INTO HARRY MILLER ROAD, SUBWAY ROAD, ALBERT STREET, PHILLIP STREET ALONG ALEXANDRA STREET INTO THE TAXI RANK AND RETURN.</p> <p>SETTING DOWN AND PICKING UP PASSENGERS: 1.BACON FACTORY ROAD R103 INTO CONNOR STREET INTO ALEXANDRA STREET INTO TAXI RANK. 2.NARROWTEX INTO LOSKOP ROAD. 3.MASONITE INTO BROOMCLIFFE ROAD. 4.MASONITE INTO BANK ROAD. 5.MOSAIC INTO BANK ROAD.</p>
12.16	<p>2202EN2202EN00050216 - ESTCOURT TO FORDEVILLE. FROM ALEXANDRA STREET TAXI RANK, LEFT INTO HARDING STREET, LEFT BOUGINVILLEA AND TURN RIGHT INTO 1ST AVENUE STRAIGHT TO 5TH AVENUE, STRAIGHT TO 8TH AVENUE, LEFT TO 9TH AVENUE, LEFT TO 6TH AVENUE, RIGHT TO 4TH AVENUE, LEFT TO 3RD AVENUE STREET, LEFT INTO HIBISCUS AVENUE RIGHT INTO CARNATION ROAD BACK TO HIBISCUS AVENUES, LEFT INTO CANNA AVENUE, PASS THE FORDEVILLE HALL TO THE RANK, OFFLOAD AND LOAD AND RETURN ALONG THE FORWARD ROUTE IN REVERSE</p>
12.17	<p>2202EN2203BL10050215 - ESTCOURT TO ZWELISHA: FROM APPROVED TAXI RANK IN ZWELITSHA LOCATION AND TURN LEFT INTO P29 NTABAMHLOPHE ROAD LOADING AND OFFLOADING ALONG THE WAY, UP TO WEMBEZI, PROCEED ALONG P29, INTO MARTIN ROAD, HELLET ROAD, RICHMOND ROAD, CONNOR STREET, TURN INTO ALEXANDRA STREET INTO TAXI RANK AND RETURN ALONG THE FORWARD ROUTE IN REVERSE.</p>
12.18	<p>KZPRERC2796246 - ESTCOURT TO KHEZI FROM APPROVED TAXI RANK IN ESTCOURT WITH PASSENGERS TURN RIGHT INTO ALEXANDRA STREET CROSSING ROBOTS TURN RIGHT PATERSON STREET, LEFT INTO ALBERT STREET DROP/PICK ALONG LEFT LORNE STREET CROSSING THE BRIDGE DROP/PICK PROCEED, TURN LEFT KEMPS ROAD, PROCEED STRAIGHT THEN RIGHT UNNAMED ROAD TO KHEZI DROPPING OFF PASSENGERS AND PICKING UP PASSENGERS ALONG ROAD IN REVERSE ROUTES TO ESTCOURT TAXI RANK. ALTERNATIVE BACKWARD ROUTE: FROM KHEZI UNNAMED ROADS WITH PASSENGERS INTO LEFT KEMPS ROAD, TURN RIGHT R103 CROSSING THE BRIDGE BECOMES LORNE STREET STRAIGHT TILL HARDING STREET LEFT ALBERT STREET RIGHT PHILIP STREET THEN RIGHT INTO APPROVED TAXI RANK IN ESTCOURT DROPPING/PICKING PASSENGERS.</p>



transport

Department:
Transport
Province of KwaZulu-Natal

GAZETTE

LGKZNG52-2023-MAR

REGION: ALL

1) Application Number: APP0152317	2) Gazette Number: LGKZNG52-2023-MAR
3) Applicant: RM ZWANE ID NO. 6303166069080 Association: ESTCOURT DISTRICT TAXI ASSOCIATION	4) Applicant Address: P.O BOX 793 ESTCOURT 3310
5) Existing Licence Holder: NOT APPLICABLE ID NO. NOT APPLICABLE	6) Existing Licence Holder Address: NOT APPLICABLE
7) Type of application: NEW OPERATING LICENCE	8) Operating Licence Number: NOTAVAILABLE
9) Vehicle Type: MINIBUS	10) 1 X 15 (SEATED) + 0 (STANDING)
11) Region: UTHUKELA	
12.1	2202EK2202EN00050211 - WEMBEZI TO ESCOURT FROM APPROVED TAXI RANK IN WEMBEZI TO APPROVED TAXI RANK IN ESCOURT AND WEMBEZI RANK, INTO LONGHOMES, MAHHASHINI, KHWEZI, V. Q. DEPO, FIVE ROOM, NKWEZELA, TURN LEFT TO LOCKSLOY, NEWLANDS, LOADING AND OFFLOADING AND TURN INTO C SECTION LOADING AND OFFLOADING TURN RIGHT INTO P29 NTABAMHLOPHE ROAD INTO MARTIN ROAD, HELLET ROAD, CONNOR STREET AND TURN LEFT INTO ALEXANDRA STREET INTO TAXI RANK, OFFLOADING AND LOADING AND RETURN ALONG THE FORWARD ROUTE IN REVERSE. ALTERNATIVE ROUTE FROM P29 NTABAMHLOPHE ROAD, INTO HARRY MILLER ROAD, SUBWAY ROAD, ALBERT STREET, PHILLIP STREET, AND TURN RIGHT INTO ALEXANDRA STREET INTO TAXI RANK. OFFLOADING, LOADING AND RETURN THE FORWARD ROUTE IN REVERSE. SETTING DOWN AND PICKING UP PASSENGERS: 1. BACON FACTORY ROAD R103 INTO CONNOR STREET INTO ALEXANDRA STREET INTO TAXI RANK. 2. NARROWTEX INTO LOSKOP ROAD. 3. MASONITE INTO BROOMCLIFFE ROAD. 4. MASONITE INTO BANK ROAD. 5. MOSAIC INTO BANK ROAD.
12.2	2202EN2202DR10050199 - HLATHIKHULU TO MOOI RIVER FROM HLATHIKHULU TAXI RANK, INTO P169, PROCEED TO P1-7, INTO K. P. X. 0088 MOOI RIVER TAXI RANK AND RETURN ALONG THE FORWARD ROUTE IN REVERSE.
12.3	2202EN2202EN00050181 - CORNFIELDS TO ESCOURT FROM APPROVED TAXI RANK IN CORNFIELDS ALONG D489 LEFT INTO R74, LEFT INTO R103, INTO LORNE STREET, INTO HARDING STREET, INTO ALEXANDRA STREET TO APPROVED TAXI RANK IN ALEXANDRA STREET AND RETURN ALONG THE FORWARD ROUTE IN REVERSE (SUBJECT TO RESTRICTION NUMBER 5, PICKING UP AND SETTING DOWN ENROUTE). ALTERNATIVE ROUTE. FROM APPROVED TAXI RANK IN FRERE, TURN RIGHT INTO R103, INTO LORNE STREET, INTO HARDING STREET, TURN INTO ALEXANDRA STREET INTO APPROVED TAXI RANK IN ALEXANDRA STREET AND RETURN ALONG FORWARD ROUTE IN REVERSE. SETTING DOWN AND PICKING UP PASSENGERS. 1. BACON FACTORY ROAD R103 INTO CONNOR STREET INTO ALEXANDRA STREET INTO TAXI RANK. 2. NARROWTEX INTO LOSKOP ROAD. 3. MASONITE INTO BROOMCLIFFE ROAD. 4. MASONITE INTO BANK ROAD. 5. MOSAIC INTO BANK ROAD.
12.4	2202EN2202EN00050182 - DUTCH GOODHOME - ESTCOURT FROM APPROVED TAXI RANK IN D1246, DUTCH GOODHOME TURN RIGHT TO P29 LOADING TOWARDS ESCOURT PASS UMTSHEZI HIGH SCHOOL, PROCEED ALONG P29 OFFLOADING, PASS SHAYAMOYA, NEWLANDS, LOCKSLOY, WEMBEZI TOWNSHIP ALONG P29 INTO MARTIN ROAD, HELLET ROAD, RICHMOND ROAD, CONNOR STREET, TURN LEFT TO ALEXANDRA STREET INTO TAXI RANK OFFLOAD AND LOAD AND RETURN ALONG FORWARD ROUTE IN REVERSE. ALTERNATIVE ROUTE FROM P29 INTO HARRY MILLER ROAD, ALBERT STREET, INTO PHILLIP STREET AND ALONG ALEXANDRA STREET, INTO TAXI RANK.
12.5	2202EN2202EN00050183 - ESTCOURT TO MABHALONINI FROM APPROVED TAXI RANK IN MABHALONINI, INTO AND ALONG R103, INTO DRUMMOND ROAD, LEFT INTO ALBERT STREET, RIGHT INTO PHILLIP STREET, INTO ALEXANDRA STREET, INTO ALEXANDRA STREET TAXI RANK AND RETURN ALONG THE FORWARD ROUTE IN REVERSE.
12.6	2202EN2202EN00050184 - ESIGODLWENI TO ESTCOURT FROM APPROVED TAXI RANK IN ESIGODLWENI, INTO R17, INTO AND ALONG R103, INTO LORNE STREET, INTO HARDING STREET, INTO ALEXANDRA STREET, INTO ALEXANDRA TAXI RANK AND RETURN ALONG FORWARD ROUTE IN REVERSE.



transport

Department:
Transport
Province of KwaZulu-Natal

GAZETTE

LGKZNG52-2023-MAR

REGION: ALL

12.7	<p>2202EN2202EN00050198 - HLATHIKHULU TO ESCCOURT</p> <p>FROM APPROVED TAXI RANK IN HLATHIKHULU INTO C1326, INTO P391, ALONG D1240, PROCEED ALONG P28-9 VIA NHLALAKAHLE NTABAMHLOPHE POLICE STATION, TURN TO P29 LOADING ALONG THE ROUTE UP DUTCH GOODHOME, OFFLOADING ONLY ALONG P29 INTO MARTIN ROAD, HELLET ROAD, RICHMOND ROAD, CONNOR STREET, TURN LEFT INTO ALEXANDRA STREET INTO TAXI RANK ESCCOURT AND RETURN ALONG FORWARD ROUTE IN REVERSE.</p> <p>OR</p> <p>FROM APPROVED TAXI RANK IN HLATHIKHULU P170, INTO R103, INTO DRUMMOND ROAD, INTO ALBERT STREET INTO HARDING STREET, INTO ALEXANDRA STREET RANK ESCCOURT, DIRECT AND RETURN .</p> <p>OR</p> <p>FROM APPROVED TAXI RANK IN HLATHIKHULU P171 INTO R103, INTO P29, HARRY MILLER ROAD, SUBWAY ROAD, ALBERT STREET, PHILLIP STREET, ALONG ALEXANDRA STREET INTO TAXI RANK ESCCOURT AND RETURN.</p> <p>OR</p> <p>FROM APPROVED TAXI RANK IN HLATHIKHULU INTO P28 JOIN P379, PASSING KWADLAMINI, KWANDABA, JOIN P29, PROCEED TO HARRY MILLER ROAD, SUBWAY ROAD, INTO ALBERT STREET, PHILLIP STREET, ALEXANDRA STREET, INTO TAXI RANK ESCCOURT. OFFLOADING, LOADING AND RETURN.</p> <p>SETTING DOWN AND PICKING UP PASSENGERS:</p> <ol style="list-style-type: none"> 1. BACON FACTORY ROAD R103 INTO CONNOR STREET INTO ALEXANDRA STREET INTO TAXI RANK. 2. NARROWTEX INTO LOSKOP ROAD; 3. MASONITE INTO BROOMCLIFFE ROAD; 4. MASONITE INTO BANK ROAD; AND 5. MOSAIC INTO BANK ROAD.
12.8	<p>2202EN2202EN00050200 - ESCCOURT TO HOSPITAL.</p> <p>FROM ALEXANDRA TAXI RANK RIGHT INTO HARDING STREET, LEFT INTO ALBERT STREET, RIGHT INTO DRUMMOND ROAD, INTO LORNE STREET (R103), TO HOSPITAL TAXI RANK AND RETURN ALONG R103, INTO LORNE STREET, INTO HARDING STREET, INTO ALEXANDRA STREET INTO THE TAXI RANK.</p> <p>OR</p> <p>ESCCOURT TAXI RANK INTO ALEXANDRA STREET, LEFT INTO HARDING STREET, INTO THE R103 AND PROCEED TO COLITA AND RETURN ALONG THE FORWARD ROUTE IN REVERSE.</p>
12.9	<p>2202EN2202EN00050201 - ESCCOURT HOSTEL TO ESCCOURT</p> <p>FROM ESCCOURT TAXI RANK INTO ALEXANDRA STREET, RIGHT INTO HARDING STREET, LEFT INTO ALBERT STREET, INTO EXTENSION ROAD, INTO DRUMMOND ROAD, LEFT INTO LORNE STREET, INTO R103, LEFT INTO KEMPS ROAD AND PROCEED TO THE HOSTEL TAXI RANK AND RETURN ALONG THE FORWARD ROUTE IN REVERSE</p>
12.10	<p>2202EN2202EN00050202 - ESTCOURT - KOMDAG</p> <p>FROM POST OFFICE TAXI RANK, INTO HARDING STREET, TURN RIGHT INTO RICHMOND ROAD (SPAR) BECOMING ROLLAND HELLET AVENUE. TURN RIGHT INTO JAMMIE DE WAAL AVENUE (DRAKENSVIEW) TURN RIGHT INTO NTABAMHLOPHE ROAD. TURN LEFT INTO BRICKHILL ROAD (GERRY'S MOTORS) TO GOOD STREET (CHRISTIAN CENTRE), TURN INTO JAMMIE DE WAAL AVENUE, TURN RIGHT INTO DOVETREE AVENUE, TURN RIGHT TO SIR FREDERICK ROAD. TURN TO SYMONDS ROAD, LEFT INTO GEORGE SMITH STREET, TURN LEFT INTO BRICKHILL, TURN LEFT INTO ELIZABETH AVENUE, TURN RIGHT INTO CHERRY STREET, TURN RIGHT INTO ABELIA STREET, TURN, RIGHT INTO BRICKHILL ROAD, LEFT INTO BROOM ROAD, TURN RIGHT INTO ALOE STREET, TURN LEFT INTO ELIZABETH AVENUE, TURN LEFT INTO SUBWAY ROAD, TURN RIGHT INTO ALBERT STREET, LEFT INTO HARDING STREET TAXI RANK AND RETURN ALONG THE FORWARD ROUTE IN REVERSE.</p>
12.11	<p>2202EN2202EN00050203 - ESTCOURT TO KWA-DLAMINI</p> <p>FROM APPROVED TAXI RANK IN KWA-DLAMINI INTO P379 LOADING AND OFFLOADING INTO EMTSHEZI HIGH SCHOOL AND TURN RIGHT INTO P29 NTABAMHLOPHE ROAD, OFFLOADING ONLY, PASS SHAYAMOYA, NEWLANDS, LOCKSLOY AND WEMBEZI, INTO MARTIN ROAD, HELLET ROAD, RICHMOND ROAD, CONNOR STREET, TURN LEFT INTO ALEXANDRA STREET INTO TAXI RANK AND RETURN THE FORWARD ROUTE IN REVERSE.</p> <p>FROM P29 INTO HARRY MILLER ROAD, SUBWAY ROAD, ALBERT STREET, PHILLIP STREET, ALONG ALEXANDRA STREET INTO TAXI RANK OFFLOADING, LOADING AND RETURN.</p> <p>FROM P29 INTO HARRY MILLER ROAD, SUBWAY ROAD, ALBERT STREET, PHILLIP STREET, ALONG ALEXANDRA STREET INTO TAXI RANK OFFLOADING, LOADING AND RETURN.</p>
12.12	<p>2202EN2202EN00050204 - MHUBHENI TO ESTCOURT</p> <p>FROM MHUBHENI TAXI RANK INTO D1381 LOADING AND OFFLOADING ALONG THE WAY. PASS GREYSTONE, HILTON FARM, WEMBEZI OFFLOADING AND TURN RIGHT INTO P29 NTABAMHLOPHE ROAD, OFFLOADING, INTO MARTIN ROAD, HELLET ROAD, RICHMOND ROAD, CONNOR STREET, AND TURN LEFT INTO ALEXANDRA STREET INTO TAXI RANK AND RETURN ALONG THE FORWARD ROUTE IN REVERSE.</p> <p>FROM MHUBHENI ALONG P17, DALTON, LOADING AND OFFLOADING ALONG THE WAY, PASS GREYSTONE, BLUE HAZE, INTO P29 NTABAMHLOPHE ROAD, INTO MARTIN ROAD, HELLET ROAD, CONNOR STREET, AND TURN LEFT INTO ALEXANDRA STREET, INTO TAXI RANK, OFFLOADING, LOADING AND RETURN.</p> <p>FROM P29 INTO HARRY MILLER ROAD, RIGHT INTO SUBWAY ROAD, RIGHT INTO ALBERT STREET, LEFT INTO PHILLIP STREET, INTO ALEXANDRA STREET, INTO THE TAXI RANK AND RETURN.</p> <p>FROM P29. INTO HARRY MILLER ROAD, INTO SUBWAY ROAD, INTO ALBERT STREET INTO PHILLIPS STREET INTO ALEXANDRA STREET INTO TAXI RANK AND RETURN.</p>
12.13	<p>2202EN2202EN00050205 - MDWEBU TO ESCCOURT</p> <p>FROM APPROVED TAXI RANK IN NDWEBU INTO AND ALONG D1382, LEFT INTO P29, PASS EMTSHEZI HIGH SCHOOL, SHAYAMOYA, NEWLANDS, LOCKSLOY, WEMBEZI, INTO MARTIN ROAD, HELLET ROAD, RICHMOND ROAD, CONNOR STREET, LEFT INTO ALEXANDRA STREET, INTO TAXI RANK AND RETURN ALONG THE FORWARD IN REVERSE.</p>
12.14	<p>2202EN2202EN00050206 - PHAPHAKHULU TO ESCCOURT</p> <p>FROM APPROVED TAXI RANK IN PHAPHAKHULU, INTO SAGITTARIUS AVENUE, PHAPHAKHULU INTO R74, WEENEN ROAD AND LEFT TO ESIGODLWENI, LOADING AND OFFLOADING AND TURN RIGHT INTO R74, INTO R103, INTO LORNE STREET, INTO HARDING STREET AND TURN RIGHT INTO ALEXANDRA STREET INTO THE TAXI RANK, OFFLOADING, LOADING AND RETURN ALONG THE FORWARD ROUTE IN REVERSE.</p>



transport

Department:
Transport
Province of KwaZulu-Natal

GAZETTE

LGKZNG52-2023-MAR

REGION: ALL

12.15	<p>2202EN2202EN00050207 - SHAYAMOYA TO ESCCOURT.</p> <p>FROM APPROVED TAXI RANK IN KWA-XABA STORE, INTO BOSHI, INTO SHAYAMOYA A, INTO SHAYAMOYA B, RIGHT INTO P29, NTABAMHLOPHE ROAD, LOADING AND OFFLOADING, PASS SHAYAMOYA, NEWLANDS, LOCHSLOY, WEMBEZI, OFFLOADING ONLY, INTO MARTIN ROAD, INTO HELLET ROAD, RICHMOND ROAD, CONNOR STREET, INTO ALEXANDRA STREET INTO THE TAXI RANK. OFFLOADING, LOADING AND RETURN ALONG THE FORWARD ROUTE IN REVERSE.</p> <p>ALTERNATIVE ROUTE</p> <p>FROM P29 INTO HARRY MILLER ROAD, SUBWAY ROAD, ALBERT STREET, ALONG ALEXANDRA STREET INTO THE TAXI RANK AND RETURN ALONG THE FORWARD ROUTE IN REVERSE.</p> <p>SETTING DOWN AND PICKING UP PASSENGERS:</p> <ol style="list-style-type: none"> 1.BACON FACTORY ROAD R103 INTO CONNOR STREET INTO ALEXANDRA STREET INTO TAXI RANK. 2.NARROWTEX INTO LOSKOP ROAD. 3.MASONITE INTO BROOMCLIFFE ROAD. 4.MASONITE INTO BANK ROAD. 5.MOSAIC INTO BANK ROAD.
12.16	<p>2202EN2202EN00050208 - ESTCOURT TO ESTCOURT</p> <p>FROM APPROVED TAXI RANK IN MVUNDLWENI KWANDABA, MHLUNGWINI SCHOOL, A 1416, LOADING AND OFFLOADING INTO EMTSHEZI HIGH SCHOOL, INTO P29, NTABAMHLOPHE ROAD, OFFLOADING ONLY PASS SHAYAMOYA, NEWLANDS, LOCKSLOY, WEMBEZI INTO A MARTIN ROAD, HELLET ROAD, RICHMOND ROAD, CONNOR STREET AND TURN LEFT INTO ALEXANDRA STREET INTO THE TAXI RANK, OFFLOADING AND LOADING AND RETURN ALONG THE FORWARD ROUTE IN REVERSE.</p> <p>ALTERNATIVE</p> <p>FROM P29 INTO HARRY MILLER ROAD, SUBWAY ROAD, ALBERT STREET ALONG ALEXANDRA STREET, INTO THE TAXI RANK, OFFLOADING, LOADING AND RETURN.</p>
12.17	<p>2202EN2202EN00050210 - SOBABILI TO ESCCOURT</p> <p>FROM APPROVED TAXI RANK IN SOBABILI, INTO AND ALONG D1241, LEFT INTO P29 NTABAMHLOPHE ROAD LOADING AND OFFLOADING. PASS EMTSHEZI HIGH SCHOOL, SHAYAMOYA, NEWLANDS, LOCHSLOY, WEMBEZI INTO MARTIN ROAD, HELLET ROAD, RICHMOND ROAD, CONNOR STREET, TURN LEFT INTO ALEXANDRA STREET INTO THE TAXI RANK AND RETURN ALONG THE FORWARD ROUTE IN REVERSE.</p> <p>ALTRERANTIVE ROUTE</p> <p>FROM P29 INTO HARRY MILLER ROAD, SUBWAY ROAD, ALBERT STREET, PHILLIP STREET ALONG ALEXANDRA STREET INTO THE TAXI RANK AND RETURN.</p> <p>SETTING DOWN AND PICKING UP PASSENGERS:</p> <ol style="list-style-type: none"> 1.BACON FACTORY ROAD R103 INTO CONNOR STREET INTO ALEXANDRA STREET INTO TAXI RANK. 2.NARROWTEX INTO LOSKOP ROAD. 3.MASONITE INTO BROOMCLIFFE ROAD. 4.MASONITE INTO BANK ROAD. 5.MOSAIC INTO BANK ROAD.
12.18	<p>2202EN2202EN00050216 - ESTCOURT TO FORDEVILLE.</p> <p>FROM ALEXANDRA STREET TAXI RANK, LEFT INTO HARDING STREET, LEFT BOUGINVILLEA AND TURN RIGHT INTO 1ST AVENUE STRAIGHT TO 5TH AVENUE, STRAIGHT TO 8TH AVENUE, LEFT TO 9TH AVENUE, LEFT TO 6TH AVENUE, RIGHT TO 4TH AVENUE, LEFT TO 3RD AVENUE STREET, LEFT INTO HIBISCUS AVENUE RIGHT INTO CARNATION ROAD BACK TO HIBISCUS AVENUES, LEFT INTO CANNA AVENUE, PASS THE FORDEVILLE HALL TO THE RANK, OFFLOAD AND LOAD AND RETURN ALONG THE FORWARD ROUTE IN REVERSE</p>
12.19	<p>2202EN2203BL10050215 - ESTCOURT TO ZWELISHA:</p> <p>FROM APPROVED TAXI RANK IN ZWELITSHA LOCATION AND TURN LEFT INTO P29 NTABAMHLOPHE ROAD LOADING AND OFFLOADING ALONG THE WAY. UP TO WEMBEZI, PROCEED ALONG P29, INTO MARTIN ROAD, HELLET ROAD, RICHMOND ROAD, CONNOR STREET, TURN INTO ALEXANDRA STREET INTO TAXI RANK AND RETURN ALONG THE FORWARD ROUTE IN REVERSE.</p>
12.20	<p>KZPRERC2796246 - ESTCOURT TO KHWEZI</p> <p>FROM APPROVED TAXI RANK IN ESTCOURT WITH PASSENGERS TURN RIGHT INTO ALEXANDRA STREET CROSSING ROBOTS TURN RIGHT PATERSON STREET, LEFT INTO ALBERT STREET DROP/PICK ALONG LEFT LORNE STREET CROSSING THE BRIDGE DROP/PICK PROCEED, TURN LEFT KEMPS ROAD, PROCEED STRAIGHT THEN RIGHT UNNAMED ROAD TO KHWEZI DROPPING OFF PASSENGERS AND PICKING UP PASSENGERS ALONG ROAD IN REVERSE ROUTES TO ESTCOURT TAXI RANK.</p> <p>ALTERNATIVE BACKWARD ROUTE:</p> <p>FROM KHWEZI UNNMAED ROADS WITH PASSENGERS INTO LEFT KEMPS ROAD, TURN RIGHT R103 CROSSING THE BRIDGE BECOMES LORNE STREET STRAIGHT TILL HARDING STREET LEFT ALBERT STREET RIGHT PHILIP STREET THEN RIGHT INTO APPROVED TAXI RANK IN ESTCOURT DROPPING/PICKING PASSENGERS.</p>



transport

Department:
Transport
Province of KwaZulu-Natal

GAZETTE

LGKZNG52-2023-MAR

REGION: ALL

1) Application Number: APP0152322	2) Gazette Number: LGKZNG52-2023-MAR
3) Applicant: NG XABA ID NO. 9004085980087 Association: ESTCOURT DISTRICT TAXI ASSOCIATION	4) Applicant Address: P.O BOX 1358 ESTCOURT 3310
5) Existing Licence Holder: NOT APPLICABLE ID NO. NOT APPLICABLE	6) Existing Licence Holder Address: NOT APPLICABLE
7) Type of application: NEW OPERATING LICENCE	8) Operating Licence Number: NOTAVAILABLE
9) Vehicle Type: MINIBUS	10) 1 X 15 (SEATED) + 0 (STANDING)
11) Region: UTHUKELA	
12.1	<p>2202EK2202EN00050211 - WEMBEZI TO ESCOURT</p> <p>FROM APPROVED TAXI RANK IN WEMBEZI TO APPROVED TAXI RANK IN ESCOURT AND WEMBEZI RANK, INTO LONGHOMES, MAHASHINI, KHWEZI, V. Q. DEPO, FIVE ROOM, NKWEZELA, TURN LEFT TO LOCKSLOY, NEWLANDS, LOADING AND OFFLOADING AND TURN INTO C SECTION LOADING AND OFFLOADING TURN RIGHT INTO P29 NTABAMHLOPHE ROAD INTO MARTIN ROAD, HELLET ROAD, CONNOR STREET AND TURN LEFT INTO ALEXANDRA STREET INTO TAXI RANK, OFFLOADING AND LOADING AND RETURN ALONG THE FORWARD ROUTE IN REVERSE.</p> <p>ALTERNATIVE ROUTE</p> <p>FROM P29 NTABAMHLOPHE ROAD, INTO HARRY MILLER ROAD, SUBWAY ROAD, ALBERT STREET, PHILLIP STREET, AND TURN RIGHT INTO ALEXANDRA STREET INTO TAXI RANK. OFFLOADING, LOADING AND RETURN THE FORWARD ROUTE IN REVERSE.</p> <p>SETTING DOWN AND PICKING UP PASSENGERS:</p> <p>1. BACON FACTORY ROAD R103 INTO CONNOR STREET INTO ALEXANDRA STREET INTO TAXI RANK. 2. NARROWTEX INTO LOSKOP ROAD. 3. MASONITE INTO BROOMCLIFFE ROAD. 4. MASONITE INTO BANK ROAD. 5. MOSAIC INTO BANK ROAD.</p>
12.2	<p>2202EN2202DR10050199 - HLATHIKHULU TO MOOI RIVER</p> <p>FROM HLATHIKHULU TAXI RANK, INTO P169, PROCEED TO P1-7, INTO K. P. X. 0088 MOOI RIVER TAXI RANK AND RETURN ALONG THE FORWARD ROUTE IN REVERSE.</p>
12.3	<p>2202EN2202EN00050181 - CORNFIELDS TO ESCOURT</p> <p>FROM APPROVED TAXI RANK IN CORNFIELDS ALONG D489 LEFT INTO R74, LEFT INTO R103, INTO LORNE STREET, INTO HARDING STREET, INTO ALEXANDRA STREET TO APPROVED TAXI RANK IN ALEXANDRA STREET AND RETURN ALONG THE FORWARD ROUTE IN REVERSE (SUBJECT TO RESTRICTION NUMBER 5, PICKING UP AND SETTING DOWN ENROUTE).</p> <p>ALTERNATIVE ROUTE.</p> <p>FROM APPROVED TAXI RANK IN FRERE, TURN RIGHT INTO R103, INTO LORNE STREET, INTO HARDING STREET, TURN INTO ALEXANDRA STREET INTO APPROVED TAXI RANK IN ALEXANDRA STREET AND RETURN ALONG FORWARD ROUTE IN REVERSE.</p> <p>SETTING DOWN AND PICKING UP PASSENGERS.</p> <p>1. BACON FACTORY ROAD R103 INTO CONNOR STREET INTO ALEXANDRA STREET INTO TAXI RANK. 2. NARROWTEX INTO LOSKOP ROAD. 3. MASONITE INTO BROOMCLIFFE ROAD. 4. MASONITE INTO BANK ROAD. 5. MOSAIC INTO BANK ROAD.</p>
12.4	<p>2202EN2202EN00050182 - DUTCH GOODHOME - ESTCOURT</p> <p>FROM APPROVED TAXI RANK IN D1246, DUTCH GOODHOME TURN RIGHT TO P29 LOADING TOWARDS ESCOURT PASS UMTSHEZI HIGH SCHOOL, PROCEED ALONG P29 OFFLOADING, PASS SHAYAMOYA, NEWLANDS, LOCKSLOY, WEMBEZI TOWNSHIP ALONG P29 INTO MARTIN ROAD, HELLET ROAD, RICHMOND ROAD, CONNOR STREET, TURN LEFT TO ALEXANDRA STREET INTO TAXI RANK OFFLOAD AND LOAD AND RETURN ALONG FORWARD ROUTE IN REVERSE.</p> <p>ALTERNATIVE ROUTE</p> <p>FROM P29 INTO HARRY MILLER ROAD, ALBERT STREET, INTO PHILLIP STREET AND ALONG ALEXANDRA STREET, INTO TAXI RANK.</p>
12.5	<p>2202EN2202EN00050183 - ESTCOURT TO MABHALONINI</p> <p>FROM APPROVED TAXI RANK IN MABHALONINI, INTO AND ALONG R103, INTO DRUMMOND ROAD, LEFT INTO ALBERT STREET, RIGHT INTO PHILLIP STREET, INTO ALEXANDRA STREET, INTO ALEXANDRA STREET TAXI RANK AND RETURN ALONG THE FORWARD ROUTE IN REVERSE.</p>
12.6	<p>2202EN2202EN00050184 - ESIGODLWENI TO ESTCOURT</p> <p>FROM APPROVED TAXI RANK IN ESIGODLWENI, INTO R17, INTO AND ALONG R103, INTO LORNE STREET, INTO HARDING STREET, INTO ALEXANDRA STREET, INTO ALEXANDRA TAXI RANK AND RETURN ALONG FORWARD ROUTE IN REVERSE.</p>
12.7	<p>2202EN2202EN00050197 - GCINUSIZI TO ESCOURT</p> <p>FROM APPROVED TAXI RANK IN KWA-GCINUSIZI TURN RIGHT INTO P29, LOADING AND OFFLOADING TOWARDS ESCOURT PASS MTSHEZI HIGH SCHOOL, PROCEED ALONG P29 INTO MARTIN ROAD, INTO HELLET ROAD, INTO CONNOR STREET, LEFT INTO ALEXANDRA STREET, INTO TAXI RANK AND RETURN ALONG THE FORWARD ROUTE IN REVERSE.</p> <p>ALTERNATIVE ROUTE.</p> <p>FROM P29 LEFT INTO HARRY MILLER ROAD, RIGHT INTO SUBWAY ROAD, RIGHT INTO ALBERT STREET, LEFT INTO PHILLIP STREET INTO ALEXANDRA STREET TAXI RANK AND RETURN ALONG FORWARD ROUTE IN REVERSE.</p> <p>SETTING DOWN AND PICKING UP PASSENGERS:</p> <p>1. BACON FACTORY ROAD R103 INTO CONNOR STREET INTO ALEXANDRA STREET INTO TAXI RANK. 2. NARROWTEX INTO LOSKOP ROAD; 3. MASONITE INTO BROOMCLIFFE ROAD; 4. MOSAIC INTO BANK ROAD.</p>



transport

Department:
Transport
Province of KwaZulu-Natal

GAZETTE

LGKZNG52-2023-MAR

REGION: ALL

12.8	<p>2202EN2202EN00050198 - HLATHIKHULU TO ESCCOURT</p> <p>FROM APPROVED TAXI RANK IN HLATHIKHULU INTO C1326, INTO P391, ALONG D1240, PROCEED ALONG P28-9 VIA NHLALAKAHLE NTABAMHLOPHE POLICE STATION, TURN TO P29 LOADING ALONG THE ROUTE UP DUTCH GOODHOME, OFFLOADING ONLY ALONG P29 INTO MARTIN ROAD, HELLET ROAD, RICHMOND ROAD, CONNOR STREET, TURN LEFT INTO ALEXANDRA STREET INTO TAXI RANK ESCCOURT AND RETURN ALONG FORWARD ROUTE IN REVERSE.</p> <p>OR</p> <p>FROM APPROVED TAXI RANK IN HLATHIKHULU P170, INTO R103, INTO DRUMMOND ROAD, INTO ALBERT STREET INTO HARDING STREET, INTO ALEXANDRA STREET RANK ESCCOURT, DIRECT AND RETURN.</p> <p>OR</p> <p>FROM APPROVED TAXI RANK IN HLATHIKHULU P171 INTO R103, INTO P29, HARRY MILLER ROAD, SUBWAY ROAD, ALBERT STREET, PHILLIP STREET, ALONG ALEXANDRA STREET INTO TAXI RANK ESCCOURT AND RETURN.</p> <p>OR</p> <p>FROM APPROVED TAXI RANK IN HLATHIKHULU INTO P28 JOIN P379, PASSING KWADLAMINI, KWANDABA, JOIN P29, PROCEED TO HARRY MILLER ROAD, SUBWAY ROAD, INTO ALBERT STREET, PHILLIP STREET, ALEXANDRA STREET, INTO TAXI RANK ESCCOURT. OFFLOADING, LOADING AND RETURN.</p> <p>SETTING DOWN AND PICKING UP PASSENGERS:</p> <p>1. BACON FACTORY ROAD R103 INTO CONNOR STREET INTO ALEXANDRA STREET INTO TAXI RANK.</p> <p>2. NARROWTEX INTO LOSKOP ROAD;</p> <p>3. MASONITE INTO BROOMCLIFFE ROAD;</p> <p>4. MASONITE INTO BANK ROAD; AND</p> <p>5. MOSAIC INTO BANK ROAD.</p>
12.9	<p>2202EN2202EN00050201 - ESCCOURT HOSTEL TO ESCCOURT</p> <p>FROM ESCCOURT TAXI RANK INTO ALEXANDRA STREET, RIGHT INTO HARDING STREET, LEFT INTO ALBERT STREET, INTO EXTENSION ROAD, INTO DRUMMOND ROAD, LEFT INTO LORNE STREET, INTO R103, LEFT INTO KEMPS ROAD AND PROCEED TO THE HOSTEL TAXI RANK AND RETURN ALONG THE FORWARD ROUTE IN REVERSE</p>
12.10	<p>2202EN2202EN00050202 - ESTCOURT - KOMDAG</p> <p>FROM POST OFFICE TAXI RANK, INTO HARDING STREET, TURN RIGHT INTO RICHMOND ROAD (SPAR) BECOMING ROLLAND HELLET AVENUE, TURN RIGHT INTO JAMMIE DE WAAL AVENUE (DRAKENSVIEW) TURN RIGHT INTO NTABAMHLOPHE ROAD. TURN LEFT INTO BRICKHILL ROAD (GERRY'S MOTORS) TO GOOD STREET (CHRISTIAN CENTRE), TURN INTO JAMMIE DE WAAL AVENUE, TURN RIGHT INTO DOVETREE AVENUE, TURN RIGHT TO SIR FREDERICK ROAD. TURN TO SYMONDS ROAD, LEFT INTO GEORGE SMITH STREET, TURN LEFT INTO BRICKHILL, TURN LEFT INTO ELIZABETH AVENUE, TURN RIGHT INTO CHERRY STREET, TURN RIGHT INTO ABELIA STREET, TURN, RIGHT INTO BRICKHILL ROAD, LEFT INTO BROOM ROAD, TURN RIGHT INTO ALOE STREET, TURN LEFT INTO ELIZABETH AVENUE, TURN LEFT INTO SUBWAY ROAD, TURN RIGHT INTO ALBERT STREET, LEFT INTO HARDING STREET TAXI RANK AND RETURN ALONG THE FORWARD ROUTE IN REVERSE.</p>
12.11	<p>2202EN2202EN00050203 - ESTCOURT TO KWA-DLAMINI</p> <p>FROM APPROVED TAXI RANK IN KWA-DLAMINI INTO P379 LOADING AND OFFLOADING INTO EMTSHEZI HIGH SCHOOL AND TURN RIGHT INTO P29 NTABAMHLOPHE ROAD, OFFLOADING ONLY, PASS SHAYAMOYA, NEWLANDS, LOCKSLOY AND WEMBEZI, INTO MARTIN ROAD, HELLET ROAD, RICHMOND ROAD, CONNOR STREET, TURN LEFT INTO ALEXANDRA STREET INTO TAXI RANK AND RETURN THE FORWARD ROUTE IN REVERSE.</p> <p>FROM P29 INTO HARRY MILLER ROAD, SUBWAY ROAD, ALBERT STREET, PHILLIP STREET, ALONG ALEXANDRA STREET INTO TAXI RANK OFFLOADING, LOADING AND RETURN.</p> <p>FROM P29 INTO HARRY MILLER ROAD, SUBWAY ROAD, ALBERT STREET, PHILLIP STREET, ALONG ALEXANDRA STREET INTO TAXI RANK OFFLOADING, LOADING AND RETURN.</p>
12.12	<p>2202EN2202EN00050204 - MHUBHENI TO ESTCOURT</p> <p>FROM MHUBHENI TAXI RANK INTO D1381 LOADING AND OFFLOADING ALONG THE WAY. PASS GREYSTONE, HILTON FARM, WEMBEZI OFFLOADING AND TURN RIGHT INTO P29 NTABAMHLOPHE ROAD, OFFLOADING, INTO MARTIN ROAD, HELLET ROAD, RICHMOND ROAD, CONNOR STREET, AND TURN LEFT INTO ALEXANDRA STREET INTO TAXI RANK AND RETURN ALONG THE FORWARD ROUTE IN REVERSE.</p> <p>FROM MHUBHENI ALONG P17, DALTON, LOADING AND OFFLOADING ALONG THE WAY, PASS GREYSTONE, BLUE HAZE, INTO P29 NTABAMHLOPHE ROAD, INTO MARTIN ROAD, HELLET ROAD, CONNOR STREET, AND TURN LEFT INTO ALEXANDRA STREET, INTO TAXI RANK, OFFLOADING, LOADING AND RETURN.</p> <p>FROM P29 INTO HARRY MILLER ROAD, RIGHT INTO SUBWAY ROAD, RIGHT INTO ALBERT STREET, LEFT INTO PHILLIP STREET, INTO ALEXANDRA STREET, INTO THE TAXI RANK AND RETURN.</p> <p>FROM P29. INTO HARRY MILLER ROAD, INTO SUBWAY ROAD, INTO ALBERT STREET INTO PHILLIPS STREET INTO ALEXANDRA STREET INTO TAXI RANK AND RETURN.</p>
12.13	<p>2202EN2202EN00050205 - MDWEBU TO ESCCOURT</p> <p>FROM APPROVED TAXI RANK IN NDWEBU INTO AND ALONG D1382, LEFT INTO P29, PASS EMTSHEZI HIGH SCHOOL, SHAYAMOYA, NEWLANDS, LOCKSLOY, WEMBEZI, INTO MARTIN ROAD, HELLET ROAD, RICHMOND ROAD, CONNOR STREET, LEFT INTO ALEXANDRA STREET, INTO TAXI RANK AND RETURN ALONG THE FORWARD IN REVERSE.</p>
12.14	<p>2202EN2202EN00050206 - PHAPAKHULU TO ESCCOURT</p> <p>FROM APPROVED TAXI RANK IN PHAPAKHULU, INTO SAGITTARIUS AVENUE, PHAPAKHULU INTO R74, WEENEN ROAD AND LEFT TO ESIGODLWENI, LOADING AND OFFLOADING AND TURN RIGHT INTO R74, INTO R103, INTO LORNE STREET, INTO HARDING STREET AND TURN RIGHT INTO ALEXANDRA STREET INTO THE TAXI RANK, OFFLOADING, LOADING AND RETURN ALONG THE FORWARD ROUTE IN REVERSE.</p>



transport

Department:
Transport
Province of KwaZulu-Natal

GAZETTE

LGKZNG52-2023-MAR

REGION: ALL

12.15	<p>2202EN2202EN00050207 - SHAYAMOYA TO ESCCOURT.</p> <p>FROM APPROVED TAXI RANK IN KWA-XABA STORE, INTO BOSHI, INTO SHAYAMOYA A, INTO SHAYAMOYA B, RIGHT INTO P29, NTABAMHLOPHE ROAD, LOADING AND OFFLOADING, PASS SHAYAMOYA, NEWLANDS, LOCHSLOY, WEMBEZI, OFFLOADING ONLY, INTO MARTIN ROAD, INTO HELLET ROAD, RICHMOND ROAD, CONNOR STREET, INTO ALEXANDRA STREET INTO THE TAXI RANK. OFFLOADING, LOADING AND RETURN ALONG THE FORWARD ROUTE IN REVERSE.</p> <p>ALTERNATIVE ROUTE</p> <p>FROM P29 INTO HARRY MILLER ROAD, SUBWAY ROAD, ALBERT STREET, ALONG ALEXANDRA STREET INTO THE TAXI RANK AND RETURN ALONG THE FORWARD ROUTE IN REVERSE.</p> <p>SETTING DOWN AND PICKING UP PASSENGERS:</p> <ol style="list-style-type: none"> 1.BACON FACTORY ROAD R103 INTO CONNOR STREET INTO ALEXANDRA STREET INTO TAXI RANK. 2.NARROWTEX INTO LOSKOP ROAD. 3.MASONITE INTO BROOMCLIFFE ROAD. 4.MASONITE INTO BANK ROAD. 5.MOSAIC INTO BANK ROAD.
12.16	<p>2202EN2202EN00050208 - ESTCOURT TO ESTCOURT</p> <p>FROM APPROVED TAXI RANK IN MVUNDLWENI KWANDABA, MHLUNGWINI SCHOOL, A 1416, LOADING AND OFFLOADING INTO EMTSHEZI HIGH SCHOOL, INTO P29, NTABAMHLOPHE ROAD, OFFLOADING ONLY PASS SHAYAMOYA, NEWLANDS, LOCKSLOY, WEMBEZI INTO A MARTIN ROAD, HELLET ROAD, RICHMOND ROAD, CONNOR STREET AND TURN LEFT INTO ALEXANDRA STREET INTO THE TAXI RANK, OFFLOADING AND LOADING AND RETURN ALONG THE FORWARD ROUTE IN REVERSE.</p> <p>ALTERNATIVE</p> <p>FROM P29 INTO HARRY MILLER ROAD, SUBWAY ROAD, ALBERT STREET ALONG ALEXANDRA STREET, INTO THE TAXI RANK, OFFLOADING, LOADING AND RETURN.</p>
12.17	<p>2202EN2202EN00050210 - SOBABILI TO ESCCOURT</p> <p>FROM APPROVED TAXI RANK IN SOBABILI, INTO AND ALONG D1241, LEFT INTO P29 NTABAMHLOPHE ROAD LOADING AND OFFLOADING. PASS EMTSHEZI HIGH SCHOOL, SHAYAMOYA, NEWLANDS, LOCHSLOY, WEMBEZI INTO MARTIN ROAD, HELLET ROAD, RICHMOND ROAD, CONNOR STREET, TURN LEFT INTO ALEXANDRA STREET INTO THE TAXI RANK AND RETURN ALONG THE FORWARD ROUTE IN REVERSE.</p> <p>ALTRERANTIVE ROUTE</p> <p>FROM P29 INTO HARRY MILLER ROAD, SUBWAY ROAD, ALBERT STREET, PHILLIP STREET ALONG ALEXANDRA STREET INTO THE TAXI RANK AND RETURN.</p> <p>SETTING DOWN AND PICKING UP PASSENGERS:</p> <ol style="list-style-type: none"> 1.BACON FACTORY ROAD R103 INTO CONNOR STREET INTO ALEXANDRA STREET INTO TAXI RANK. 2.NARROWTEX INTO LOSKOP ROAD. 3.MASONITE INTO BROOMCLIFFE ROAD. 4.MASONITE INTO BANK ROAD. 5.MOSAIC INTO BANK ROAD.
12.18	<p>2202EN2202EN00050216 - ESTCOURT TO FORDEVILLE.</p> <p>FROM ALEXANDRA STREET TAXI RANK, LEFT INTO HARDING STREET, LEFT BOUGINVILLEA AND TURN RIGHT INTO 1ST AVENUE STRAIGHT TO 5TH AVENUE, STRAIGHT TO 8TH AVENUE, LEFT TO 9TH AVENUE, LEFT TO 6TH AVENUE, RIGHT TO 4TH AVENUE, LEFT TO 3RD AVENUE STREET, LEFT INTO HIBISCUS AVENUE RIGHT INTO CARNATION ROAD BACK TO HIBISCUS AVENUES, LEFT INTO CANNA AVENUE, PASS THE FORDEVILLE HALL TO THE RANK, OFFLOAD AND LOAD AND RETURN ALONG THE FORWARD ROUTE IN REVERSE</p>
12.19	<p>2202EN2203BL10050215 - ESTCOURT TO ZWELISHA:</p> <p>FROM APPROVED TAXI RANK IN ZWELITSHA LOCATION AND TURN LEFT INTO P29 NTABAMHLOPHE ROAD LOADING AND OFFLOADING ALONG THE WAY. UP TO WEMBEZI, PROCEED ALONG P29, INTO MARTIN ROAD, HELLET ROAD, RICHMOND ROAD, CONNOR STREET, TURN INTO ALEXANDRA STREET INTO TAXI RANK AND RETURN ALONG THE FORWARD ROUTE IN REVERSE.</p>
12.20	<p>KZPRERC2783310 - ESTCOURT TO THEMBELIHLE (NEW LOCAL ROUTE)</p> <p>FROM AN APPROVED TAXI RANK IN ESTCOURT, TURN RIGHT TO ALEXANDRA STREET, TURN LEFT TO HARDING STREET JOIN R103, TURN RIGHT TO R74, TURN LEFT TO D489 PROCEED AND TURN LEFT TO THEMBELIHLE RANK NEXT TO THEMBELIHLE PRIMARY SCHOOL, DROP AND PICK PASSENGERS TO ESTCOURT.</p>
12.21	<p>KZPRERC2796246 - ESTCOURT TO KHEWEZI</p> <p>FROM APPROVED TAXI RANK IN ESTCOURT WITH PASSENGERS TURN RIGHT INTO ALEXANDRA STREET CROSSING ROBOTS TURN RIGHT PATERSON STREET, LEFT INTO ALBERT STREET DROP/PICK ALONG LEFT LORNE STREET CROSSING THE BRIDGE DROP/PICK PROCEED, TURN LEFT KEMPS ROAD, PROCEED STRAIGHT THEN RIGHT UNNAMED ROAD TO KHEWEZI DROPPING OFF PASSENGERS AND PICKING UP PASSENGERS ALONG ROAD IN REVERSE ROUTES TO ESTCOURT TAXI RANK.</p> <p>ALTERNATIVE BACKWARD ROUTE:</p> <p>FROM KHEWEZI UNNAMED ROADS WITH PASSENGERS INTO LEFT KEMPS ROAD, TURN RIGHT R103 CROSSING THE BRIDGE BECOMES LORNE STREET STRAIGHT TILL HARDING STREET LEFT ALBERT STREET RIGHT PHILIP STREET THEN RIGHT INTO APPROVED TAXI RANK IN ESTCOURT DROPPING/PICKING PASSENGERS.</p>



transport

Department:
Transport
Province of KwaZulu-Natal

GAZETTE

LGKZNG52-2023-MAR

REGION: ALL

1) Application Number: APP0152327	2) Gazette Number: LGKZNG52-2023-MAR
3) Applicant: SH MAYISELA ID NO. 8007276131080 Association: ESTCOURT DISTRICT TAXI ASSOCIATION	4) Applicant Address: P.O BOX 15 ESTCOURT 3310
5) Existing Licence Holder: NOT APPLICABLE ID NO. NOT APPLICABLE	6) Existing Licence Holder Address: NOT APPLICABLE
7) Type of application: NEW OPERATING LICENCE	8) Operating Licence Number: NOTAVAILABLE
9) Vehicle Type: MINIBUS	10) 1 X 15 (SEATED) + 0 (STANDING)
11) Region: UTHUKELA	
12.1	<p>2202EK2202EN00050211 - WEMBEZI TO ESCOURT</p> <p>FROM APPROVED TAXI RANK IN WEMBEZI TO APPROVED TAXI RANK IN ESCOURT AND WEMBEZI RANK, INTO LONGHOMES, MAHASHINI, KHWEZI, V. Q. DEPO, FIVE ROOM, NKWEZELA, TURN LEFT TO LOCKSLOY, NEWLANDS, LOADING AND OFFLOADING AND TURN INTO C SECTION LOADING AND OFFLOADING TURN RIGHT INTO P29 NTABAMHLOPHE ROAD INTO MARTIN ROAD, HELLET ROAD, CONNOR STREET AND TURN LEFT INTO ALEXANDRA STREET INTO TAXI RANK, OFFLOADING AND LOADING AND RETURN ALONG THE FORWARD ROUTE IN REVERSE.</p> <p>ALTERNATIVE ROUTE</p> <p>FROM P29 NTABAMHLOPHE ROAD, INTO HARRY MILLER ROAD, SUBWAY ROAD, ALBERT STREET, PHILLIP STREET, AND TURN RIGHT INTO ALEXANDRA STREET INTO TAXI RANK. OFFLOADING, LOADING AND RETURN THE FORWARD ROUTE IN REVERSE.</p> <p>SETTING DOWN AND PICKING UP PASSENGERS:</p> <p>1. BACON FACTORY ROAD R103 INTO CONNOR STREET INTO ALEXANDRA STREET INTO TAXI RANK. 2. NARROWTEX INTO LOSKOP ROAD. 3. MASONITE INTO BROOMCLIFFE ROAD. 4. MASONITE INTO BANK ROAD. 5. MOSAIC INTO BANK ROAD.</p>
12.2	<p>2202EN2202DR10050199 - HLATHIKHULU TO MOOI RIVER</p> <p>FROM HLATHIKHULU TAXI RANK, INTO P169, PROCEED TO P1-7, INTO K. P. X. 0088 MOOI RIVER TAXI RANK AND RETURN ALONG THE FORWARD ROUTE IN REVERSE.</p>
12.3	<p>2202EN2202EN00050181 - CORNFIELDS TO ESCOURT</p> <p>FROM APPROVED TAXI RANK IN CORNFIELDS ALONG D489 LEFT INTO R74, LEFT INTO R103, INTO LORNE STREET, INTO HARDING STREET, INTO ALEXANDRA STREET TO APPROVED TAXI RANK IN ALEXANDRA STREET AND RETURN ALONG THE FORWARD ROUTE IN REVERSE (SUBJECT TO RESTRICTION NUMBER 5, PICKING UP AND SETTING DOWN ENROUTE).</p> <p>ALTERNATIVE ROUTE.</p> <p>FROM APPROVED TAXI RANK IN FRERE, TURN RIGHT INTO R103, INTO LORNE STREET, INTO HARDING STREET, TURN INTO ALEXANDRA STREET INTO APPROVED TAXI RANK IN ALEXANDRA STREET AND RETURN ALONG FORWARD ROUTE IN REVERSE.</p> <p>SETTING DOWN AND PICKING UP PASSENGERS.</p> <p>1. BACON FACTORY ROAD R103 INTO CONNOR STREET INTO ALEXANDRA STREET INTO TAXI RANK. 2. NARROWTEX INTO LOSKOP ROAD. 3. MASONITE INTO BROOMCLIFFE ROAD. 4. MASONITE INTO BANK ROAD. 5. MOSAIC INTO BANK ROAD.</p>
12.4	<p>2202EN2202EN00050182 - DUTCH GOODHOME - ESTCOURT</p> <p>FROM APPROVED TAXI RANK IN D1246, DUTCH GOODHOME TURN RIGHT TO P29 LOADING TOWARDS ESCOURT PASS UMTSHEZI HIGH SCHOOL, PROCEED ALONG P29 OFFLOADING, PASS SHAYAMOYA, NEWLANDS, LOCKSLOY, WEMBEZI TOWNSHIP ALONG P29 INTO MARTIN ROAD, HELLET ROAD, RICHMOND ROAD, CONNOR STREET, TURN LEFT TO ALEXANDRA STREET INTO TAXI RANK OFFLOAD AND LOAD AND RETURN ALONG FORWARD ROUTE IN REVERSE.</p> <p>ALTERNATIVE ROUTE</p> <p>FROM P29 INTO HARRY MILLER ROAD, ALBERT STREET, INTO PHILLIP STREET AND ALONG ALEXANDRA STREET, INTO TAXI RANK.</p>
12.5	<p>2202EN2202EN00050183 - ESTCOURT TO MABHALONINI</p> <p>FROM APPROVED TAXI RANK IN MABHALONINI, INTO AND ALONG R103, INTO DRUMMOND ROAD, LEFT INTO ALBERT STREET, RIGHT INTO PHILLIP STREET, INTO ALEXANDRA STREET, INTO ALEXANDRA STREET TAXI RANK AND RETURN ALONG THE FORWARD ROUTE IN REVERSE.</p>
12.6	<p>2202EN2202EN00050184 - ESIGODLWENI TO ESTCOURT</p> <p>FROM APPROVED TAXI RANK IN ESIGODLWENI, INTO R17, INTO AND ALONG R103, INTO LORNE STREET, INTO HARDING STREET, INTO ALEXANDRA STREET, INTO ALEXANDRA TAXI RANK AND RETURN ALONG FORWARD ROUTE IN REVERSE.</p>
12.7	<p>2202EN2202EN00050197 - GCINUSIZI TO ESCOURT</p> <p>FROM APPROVED TAXI RANK IN KWA-GCINUSIZI TURN RIGHT INTO P29, LOADING AND OFFLOADING TOWARDS ESCOURT PASS MTSHEZI HIGH SCHOOL, PROCEED ALONG P29 INTO MARTIN ROAD, INTO HELLET ROAD, INTO CONNOR STREET, LEFT INTO ALEXANDRA STREET, INTO TAXI RANK AND RETURN ALONG THE FORWARD ROUTE IN REVERSE.</p> <p>ALTERNATIVE ROUTE.</p> <p>FROM P29 LEFT INTO HARRY MILLER ROAD, RIGHT INTO SUBWAY ROAD, RIGHT INTO ALBERT STREET, LEFT INTO PHILLIP STREET INTO ALEXANDRA STREET TAXI RANK AND RETURN ALONG FORWARD ROUTE IN REVERSE.</p> <p>SETTING DOWN AND PICKING UP PASSENGERS:</p> <p>1. BACON FACTORY ROAD R103 INTO CONNOR STREET INTO ALEXANDRA STREET INTO TAXI RANK. 2. NARROWTEX INTO LOSKOP ROAD; 3. MASONITE INTO BROOMCLIFFE ROAD; 4. MOSAIC INTO BANK ROAD.</p>



transport

Department:
Transport
Province of KwaZulu-Natal

GAZETTE

LGKZNG52-2023-MAR

REGION: ALL

12.8	<p>2202EN2202EN00050198 - HLATHIKHULU TO ESCCOURT</p> <p>FROM APPROVED TAXI RANK IN HLATHIKHULU INTO C1326, INTO P391, ALONG D1240, PROCEED ALONG P28-9 VIA NHLALAKAHLE NTABAMHLOPHE POLICE STATION, TURN TO P29 LOADING ALONG THE ROUTE UP DUTCH GOODHOME, OFFLOADING ONLY ALONG P29 INTO MARTIN ROAD, HELLET ROAD, RICHMOND ROAD, CONNOR STREET, TURN LEFT INTO ALEXANDRA STREET INTO TAXI RANK ESCCOURT AND RETURN ALONG FORWARD ROUTE IN REVERSE.</p> <p>OR</p> <p>FROM APPROVED TAXI RANK IN HLATHIKHULU P170, INTO R103, INTO DRUMMOND ROAD, INTO ALBERT STREET INTO HARDING STREET, INTO ALEXANDRA STREET RANK ESCCOURT, DIRECT AND RETURN.</p> <p>OR</p> <p>FROM APPROVED TAXI RANK IN HLATHIKHULU P171 INTO R103, INTO P29, HARRY MILLER ROAD, SUBWAY ROAD, ALBERT STREET, PHILLIP STREET, ALONG ALEXANDRA STREET INTO TAXI RANK ESCCOURT AND RETURN.</p> <p>OR</p> <p>FROM APPROVED TAXI RANK IN HLATHIKHULU INTO P28 JOIN P379, PASSING KWADLAMINI, KWANDABA, JOIN P29, PROCEED TO HARRY MILLER ROAD, SUBWAY ROAD, INTO ALBERT STREET, PHILLIP STREET, ALEXANDRA STREET, INTO TAXI RANK ESCCOURT. OFFLOADING, LOADING AND RETURN.</p> <p>SETTING DOWN AND PICKING UP PASSENGERS:</p> <ol style="list-style-type: none"> 1. BACON FACTORY ROAD R103 INTO CONNOR STREET INTO ALEXANDRA STREET INTO TAXI RANK. 2. NARROWTEX INTO LOSKOP ROAD; 3. MASONITE INTO BROOMCLIFFE ROAD; 4. MASONITE INTO BANK ROAD; AND 5. MOSAIC INTO BANK ROAD.
12.9	<p>2202EN2202EN00050201 - ESCCOURT HOSTEL TO ESCCOURT</p> <p>FROM ESCCOURT TAXI RANK INTO ALEXANDRA STREET, RIGHT INTO HARDING STREET, LEFT INTO ALBERT STREET, INTO EXTENSION ROAD, INTO DRUMMOND ROAD, LEFT INTO LORNE STREET, INTO R103, LEFT INTO KEMPS ROAD AND PROCEED TO THE HOSTEL TAXI RANK AND RETURN ALONG THE FORWARD ROUTE IN REVERSE</p>
12.10	<p>2202EN2202EN00050202 - ESTCOURT - KOMDAG</p> <p>FROM POST OFFICE TAXI RANK, INTO HARDING STREET, TURN RIGHT INTO RICHMOND ROAD (SPAR) BECOMING ROLLAND HELLET AVENUE, TURN RIGHT INTO JAMMIE DE WAAL AVENUE (DRAKENSVIEW) TURN RIGHT INTO NTABAMHLOPHE ROAD. TURN LEFT INTO BRICKHILL ROAD (GERRY'S MOTORS) TO GOOD STREET (CHRISTIAN CENTRE), TURN INTO JAMMIE DE WAAL AVENUE, TURN RIGHT INTO DOVETREE AVENUE, TURN RIGHT TO SIR FREDERICK ROAD. TURN TO SYMONDS ROAD, LEFT INTO GEORGE SMITH STREET, TURN LEFT INTO BRICKHILL, TURN LEFT INTO ELIZABETH AVENUE, TURN RIGHT INTO CHERRY STREET, TURN RIGHT INTO ABELIA STREET, TURN, RIGHT INTO BRICKHILL ROAD, LEFT INTO BROOM ROAD, TURN RIGHT INTO ALOE STREET, TURN LEFT INTO ELIZABETH AVENUE, TURN LEFT INTO SUBWAY ROAD, TURN RIGHT INTO ALBERT STREET, LEFT INTO HARDING STREET TAXI RANK AND RETURN ALONG THE FORWARD ROUTE IN REVERSE.</p>
12.11	<p>2202EN2202EN00050203 - ESTCOURT TO KWA-DLAMINI</p> <p>FROM APPROVED TAXI RANK IN KWA-DLAMINI INTO P379 LOADING AND OFFLOADING INTO EMTSHEZI HIGH SCHOOL AND TURN RIGHT INTO P29 NTABAMHLOPHE ROAD, OFFLOADING ONLY, PASS SHAYAMOYA, NEWLANDS, LOCKSLOY AND WEMBEZI, INTO MARTIN ROAD, HELLET ROAD, RICHMOND ROAD, CONNOR STREET, TURN LEFT INTO ALEXANDRA STREET INTO TAXI RANK AND RETURN THE FORWARD ROUTE IN REVERSE.</p> <p>FROM P29 INTO HARRY MILLER ROAD, SUBWAY ROAD, ALBERT STREET, PHILLIP STREET, ALONG ALEXANDRA STREET INTO TAXI RANK OFFLOADING, LOADING AND RETURN.</p> <p>FROM P29 INTO HARRY MILLER ROAD, SUBWAY ROAD, ALBERT STREET, PHILLIP STREET, ALONG ALEXANDRA STREET INTO TAXI RANK OFFLOADING, LOADING AND RETURN.</p>
12.12	<p>2202EN2202EN00050204 - MHUBHENI TO ESTCOURT</p> <p>FROM MHUBHENI TAXI RANK INTO D1381 LOADING AND OFFLOADING ALONG THE WAY. PASS GREYSTONE, HILTON FARM, WEMBEZI OFFLOADING AND TURN RIGHT INTO P29 NTABAMHLOPHE ROAD, OFFLOADING, INTO MARTIN ROAD, HELLET ROAD, RICHMOND ROAD, CONNOR STREET, AND TURN LEFT INTO ALEXANDRA STREET INTO TAXI RANK AND RETURN ALONG THE FORWARD ROUTE IN REVERSE.</p> <p>FROM MHUBHENI ALONG P17, DALTON, LOADING AND OFFLOADING ALONG THE WAY, PASS GREYSTONE, BLUE HAZE, INTO P29 NTABAMHLOPHE ROAD, INTO MARTIN ROAD, HELLET ROAD, CONNOR STREET, AND TURN LEFT INTO ALEXANDRA STREET, INTO TAXI RANK, OFFLOADING, LOADING AND RETURN.</p> <p>FROM P29 INTO HARRY MILLER ROAD, RIGHT INTO SUBWAY ROAD, RIGHT INTO ALBERT STREET, LEFT INTO PHILLIP STREET, INTO ALEXANDRA STREET, INTO THE TAXI RANK AND RETURN.</p> <p>FROM P29. INTO HARRY MILLER ROAD, INTO SUBWAY ROAD, INTO ALBERT STREET INTO PHILLIPS STREET INTO ALEXANDRA STREET INTO TAXI RANK AND RETURN.</p>
12.13	<p>2202EN2202EN00050205 - MDWEBU TO ESCCOURT</p> <p>FROM APPROVED TAXI RANK IN NDWEBU INTO AND ALONG D1382, LEFT INTO P29, PASS EMTSHEZI HIGH SCHOOL, SHAYAMOYA, NEWLANDS, LOCKSLOY, WEMBEZI, INTO MARTIN ROAD, HELLET ROAD, RICHMOND ROAD, CONNOR STREET, LEFT INTO ALEXANDRA STREET, INTO TAXI RANK AND RETURN ALONG THE FORWARD IN REVERSE.</p>
12.14	<p>2202EN2202EN00050206 - PHAPHAHULU TO ESCCOURT</p> <p>FROM APPROVED TAXI RANK IN PHAPHAHULU, INTO SAGITTARIUS AVENUE, PHAPHAHULU INTO R74, WEENEN ROAD AND LEFT TO ESIGODLWENI, LOADING AND OFFLOADING AND TURN RIGHT INTO R74, INTO R103, INTO LORNE STREET, INTO HARDING STREET AND TURN RIGHT INTO ALEXANDRA STREET INTO THE TAXI RANK, OFFLOADING, LOADING AND RETURN ALONG THE FORWARD ROUTE IN REVERSE.</p>



transport

Department:
Transport
Province of KwaZulu-Natal

GAZETTE

LGKZNG52-2023-MAR

REGION: ALL

12.15	<p>2202EN2202EN00050207 - SHAYAMOYA TO ESCCOURT.</p> <p>FROM APPROVED TAXI RANK IN KWA-XABA STORE, INTO BOSHI, INTO SHAYAMOYA A, INTO SHAYAMOYA B, RIGHT INTO P29, NTABAMHLOPHE ROAD, LOADING AND OFFLOADING, PASS SHAYAMOYA, NEWLANDS, LOCHSLOY, WEMBEZI, OFFLOADING ONLY, INTO MARTIN ROAD, INTO HELLET ROAD, RICHMOND ROAD, CONNOR STREET, INTO ALEXANDRA STREET INTO THE TAXI RANK. OFFLOADING, LOADING AND RETURN ALONG THE FORWARD ROUTE IN REVERSE.</p> <p>ALTERNATIVE ROUTE</p> <p>FROM P29 INTO HARRY MILLER ROAD, SUBWAY ROAD, ALBERT STREET, ALONG ALEXANDRA STREET INTO THE TAXI RANK AND RETURN ALONG THE FORWARD ROUTE IN REVERSE.</p> <p>SETTING DOWN AND PICKING UP PASSENGERS:</p> <ol style="list-style-type: none"> 1.BACON FACTORY ROAD R103 INTO CONNOR STREET INTO ALEXANDRA STREET INTO TAXI RANK. 2.NARROWTEX INTO LOSKOP ROAD. 3.MASONITE INTO BROOMCLIFFE ROAD. 4.MASONITE INTO BANK ROAD. 5.MOSAIC INTO BANK ROAD.
12.16	<p>2202EN2202EN00050208 - ESTCOURT TO ESTCOURT</p> <p>FROM APPROVED TAXI RANK IN MVUNDLWENI KWANDABA, MHLUNGWINI SCHOOL, A 1416, LOADING AND OFFLOADING INTO EMTSHEZI HIGH SCHOOL, INTO P29, NTABAMHLOPHE ROAD, OFFLOADING ONLY PASS SHAYAMOYA, NEWLANDS, LOCKSLOY, WEMBEZI INTO A MARTIN ROAD, HELLET ROAD, RICHMOND ROAD, CONNOR STREET AND TURN LEFT INTO ALEXANDRA STREET INTO THE TAXI RANK, OFFLOADING AND LOADING AND RETURN ALONG THE FORWARD ROUTE IN REVERSE.</p> <p>ALTERNATIVE</p> <p>FROM P29 INTO HARRY MILLER ROAD, SUBWAY ROAD, ALBERT STREET ALONG ALEXANDRA STREET, INTO THE TAXI RANK, OFFLOADING, LOADING AND RETURN.</p>
12.17	<p>2202EN2202EN00050210 - SOBABILI TO ESCCOURT</p> <p>FROM APPROVED TAXI RANK IN SOBABILI, INTO AND ALONG D1241, LEFT INTO P29 NTABAMHLOPHE ROAD LOADING AND OFFLOADING. PASS EMTSHEZI HIGH SCHOOL, SHAYAMOYA, NEWLANDS, LOCHSLOY, WEMBEZI INTO MARTIN ROAD, HELLET ROAD, RICHMOND ROAD, CONNOR STREET, TURN LEFT INTO ALEXANDRA STREET INTO THE TAXI RANK AND RETURN ALONG THE FORWARD ROUTE IN REVERSE.</p> <p>ALTRERANTIVE ROUTE</p> <p>FROM P29 INTO HARRY MILLER ROAD, SUBWAY ROAD, ALBERT STREET, PHILLIP STREET ALONG ALEXANDRA STREET INTO THE TAXI RANK AND RETURN.</p> <p>SETTING DOWN AND PICKING UP PASSENGERS:</p> <ol style="list-style-type: none"> 1.BACON FACTORY ROAD R103 INTO CONNOR STREET INTO ALEXANDRA STREET INTO TAXI RANK. 2.NARROWTEX INTO LOSKOP ROAD. 3.MASONITE INTO BROOMCLIFFE ROAD. 4.MASONITE INTO BANK ROAD. 5.MOSAIC INTO BANK ROAD.
12.18	<p>2202EN2202EN00050216 - ESTCOURT TO FORDEVILLE.</p> <p>FROM ALEXANDRA STREET TAXI RANK, LEFT INTO HARDING STREET, LEFT BOUGINVILLEA AND TURN RIGHT INTO 1ST AVENUE STRAIGHT TO 5TH AVENUE, STRAIGHT TO 8TH AVENUE, LEFT TO 9TH AVENUE, LEFT TO 6TH AVENUE, RIGHT TO 4TH AVENUE, LEFT TO 3RD AVENUE STREET, LEFT INTO HIBISCUS AVENUE RIGHT INTO CARNATION ROAD BACK TO HIBISCUS AVENUES, LEFT INTO CANNA AVENUE, PASS THE FORDEVILLE HALL TO THE RANK, OFFLOAD AND LOAD AND RETURN ALONG THE FORWARD ROUTE IN REVERSE</p>
12.19	<p>2202EN2203BL10050215 - ESTCOURT TO ZWELISHA:</p> <p>FROM APPROVED TAXI RANK IN ZWELITSHA LOCATION AND TURN LEFT INTO P29 NTABAMHLOPHE ROAD LOADING AND OFFLOADING ALONG THE WAY. UP TO WEMBEZI, PROCEED ALONG P29, INTO MARTIN ROAD, HELLET ROAD, RICHMOND ROAD, CONNOR STREET, TURN INTO ALEXANDRA STREET INTO TAXI RANK AND RETURN ALONG THE FORWARD ROUTE IN REVERSE.</p>
12.20	<p>KZPRERC2796246 - ESTCOURT TO KHWEZI</p> <p>FROM APPROVED TAXI RANK IN ESTCOURT WITH PASSENGERS TURN RIGHT INTO ALEXANDRA STREET CROSSING ROBOTS TURN RIGHT PATERSON STREET, LEFT INTO ALBERT STREET DROP/PICK ALONG LEFT LORNE STREET CROSSING THE BRIDGE DROP/PICK PROCEED, TURN LEFT KEMPS ROAD, PROCEED STRAIGHT THEN RIGHT UNNAMED ROAD TO KHWEZI DROPPING OFF PASSENGERS AND PICKING UP PASSENGERS ALONG ROAD IN REVERSE ROUTES TO ESTCOURT TAXI RANK.</p> <p>ALTERNATIVE BACKWARD ROUTE:</p> <p>FROM KHWEZI UNNMAED ROADS WITH PASSENGERS INTO LEFT KEMPS ROAD, TURN RIGHT R103 CROSSING THE BRIDGE BECOMES LORNE STREET STRAIGHT TILL HARDING STREET LEFT ALBERT STREET RIGHT PHILIP STREET THEN RIGHT INTO APPROVED TAXI RANK IN ESTCOURT DROPPING/PICKING PASSENGERS.</p>



transport

Department:
Transport
Province of KwaZulu-Natal

GAZETTE

LGKZNG52-2023-MAR

REGION: ALL

1) Application Number: APP0152331	2) Gazette Number: LGKZNG52-2023-MAR
3) Applicant: MB SHELEMBE ID NO. 6205015810087 Association: ESTCOURT DISTRICT TAXI ASSOCIATION	4) Applicant Address: P.O. BOX 154 LOSKOP 3330
5) Existing Licence Holder: NOT APPLICABLE ID NO. NOT APPLICABLE	6) Existing Licence Holder Address: NOT APPLICABLE
7) Type of application: NEW OPERATING LICENCE	8) Operating Licence Number: NOTAVAILABLE
9) Vehicle Type: MINIBUS	10) 1 X 15 (SEATED) + 0 (STANDING)
11) Region: UTHUKELA	
12.1	<p>2202EK2202EN00050211 - WEMBEZI TO ESCCOURT</p> <p>FROM APPROVED TAXI RANK IN WEMBEZI TO APPROVED TAXI RANK IN ESCCOURT AND WEMBEZI RANK, INTO LONGHOMES, MAHASHINI, KHWEZI, V. Q. DEPO, FIVE ROOM, NKWEZELA, TURN LEFT TO LOCKSLOY, NEWLANDS, LOADING AND OFFLOADING AND TURN INTO C SECTION LOADING AND OFFLOADING TURN RIGHT INTO P29 NTABAMHLOPHE ROAD INTO MARTIN ROAD, HELLET ROAD, CONNOR STREET AND TURN LEFT INTO ALEXANDRA STREET INTO TAXI RANK, OFFLOADING AND LOADING AND RETURN ALONG THE FORWARD ROUTE IN REVERSE.</p> <p>ALTERNATIVE ROUTE</p> <p>FROM P29 NTABAMHLOPHE ROAD, INTO HARRY MILLER ROAD, SUBWAY ROAD, ALBERT STREET, PHILLIP STREET, AND TURN RIGHT INTO ALEXANDRA STREET INTO TAXI RANK. OFFLOADING, LOADING AND RETURN THE FORWARD ROUTE IN REVERSE.</p> <p>SETTING DOWN AND PICKING UP PASSENGERS:</p> <p>1. BACON FACTORY ROAD R103 INTO CONNOR STREET INTO ALEXANDRA STREET INTO TAXI RANK. 2. NARROWTEX INTO LOSKOP ROAD. 3. MASONITE INTO BROOMCLIFFE ROAD. 4. MASONITE INTO BANK ROAD. 5. MOSAIC INTO BANK ROAD.</p>
12.2	<p>2202EN2202DH10050186 - ESTCOURT TO LADYSMITH</p> <p>FROM APPROVED TAXI RANK IN ESCCOURT (ALEXANDRA), LEFT INTO HARDING STREET, INTO R103 (FRERE ROAD), RIGHT TO CHIEVELY AND PASS COLENSO ALONG R103, PASS ROOSBOM, STRAIGHT TO LADYSMITH INTO QUEEN STREET, INTO LYEEL STREET, INTO ALFRED STREET INTO TAXI RANK OFFLOADING AND PROCEED INTO ILLING ROAD TAXI RANK OFFLOADING, LOADING AND RETURN ALONG FORWARD ROUTE IN REVERSE.</p>
12.3	<p>2202EN2202EN00050181 - CORNFIELDS TO ESCCOURT</p> <p>FROM APPROVED TAXI RANK IN CORNFIELDS ALONG D489 LEFT INTO R74, LEFT INTO R103, INTO LORNE STREET, INTO HARDING STREET, INTO ALEXANDRA STREET TO APPROVED TAXI RANK IN ALEXANDRA STREET AND RETURN ALONG THE FORWARD ROUTE IN REVERSE (SUBJECT TO RESTRICTION NUMBER 5, PICKING UP AND SETTING DOWN ENROUTE).</p> <p>ALTERNATIVE ROUTE.</p> <p>FROM APPROVED TAXI RANK IN FRERE, TURN RIGHT INTO R103, INTO LORNE STREET, INTO HARDING STREET, TURN INTO ALEXANDRA STREET INTO APPROVED TAXI RANK IN ALEXANDRA STREET AND RETURN ALONG FORWARD ROUTE IN REVERSE.</p> <p>SETTING DOWN AND PICKING UP PASSENGERS.</p> <p>1. BACON FACTORY ROAD R103 INTO CONNOR STREET INTO ALEXANDRA STREET INTO TAXI RANK. 2. NARROWTEX INTO LOSKOP ROAD. 3. MASONITE INTO BROOMCLIFFE ROAD. 4. MASONITE INTO BANK ROAD. 5. MOSAIC INTO BANK ROAD.</p>
12.4	<p>2202EN2202EN00050182 - DUTCH GOODHOME - ESTCOURT</p> <p>FROM APPROVED TAXI RANK IN D1246, DUTCH GOODHOME TURN RIGHT TO P29 LOADING TOWARDS ESCCOURT PASS UMTSHEZI HIGH SCHOOL, PROCEED ALONG P29 OFFLOADING, PASS SHAYAMOYA, NEWLANDS, LOCKSLOY, WEMBEZI TOWNSHIP ALONG P29 INTO MARTIN ROAD, HELLET ROAD, RICHMOND ROAD, CONNOR STREET, TURN LEFT TO ALEXANDRA STREET INTO TAXI RANK OFFLOAD AND LOAD AND RETURN ALONG FORWARD ROUTE IN REVERSE.</p> <p>ALTERNATIVE ROUTE</p> <p>FROM P29 INTO HARRY MILLER ROAD, ALBERT STREET, INTO PHILLIP STREET AND ALONG ALEXANDRA STREET, INTO TAXI RANK.</p>
12.5	<p>2202EN2202EN00050183 - ESTCOURT TO MABHALONINI</p> <p>FROM APPROVED TAXI RANK IN MABHALONINI, INTO AND ALONG R103, INTO DRUMMOND ROAD, LEFT INTO ALBERT STREET, RIGHT INTO PHILLIP STREET, INTO ALEXANDRA STREET, INTO ALEXANDRA STREET TAXI RANK AND RETURN ALONG THE FORWARD ROUTE IN REVERSE.</p>
12.6	<p>2202EN2202EN00050184 - ESIGODLWENI TO ESTCOURT</p> <p>FROM APPROVED TAXI RANK IN ESIGODLWENI, INTO R17, INTO AND ALONG R103, INTO LORNE STREET, INTO HARDING STREET, INTO ALEXANDRA STREET, INTO ALEXANDRA TAXI RANK AND RETURN ALONG FORWARD ROUTE IN REVERSE.</p>



transport

Department:
Transport
Province of KwaZulu-Natal

GAZETTE

LGKZNG52-2023-MAR

REGION: ALL

12.7	<p>2202EN2202EN00050198 - HLATHIKHULU TO ESCCOURT</p> <p>FROM APPROVED TAXI RANK IN HLATHIKHULU INTO C1326, INTO P391, ALONG D1240, PROCEED ALONG P28-9 VIA NHLALAKAHLE NTABAMHLOPHE POLICE STATION, TURN TO P29 LOADING ALONG THE ROUTE UP DUTCH GOODHOME, OFFLOADING ONLY ALONG P29 INTO MARTIN ROAD, HELLET ROAD, RICHMOND ROAD, CONNOR STREET, TURN LEFT INTO ALEXANDRA STREET INTO TAXI RANK ESCCOURT AND RETURN ALONG FORWARD ROUTE IN REVERSE.</p> <p>OR</p> <p>FROM APPROVED TAXI RANK IN HLATHIKHULU P170, INTO R103, INTO DRUMMOND ROAD, INTO ALBERT STREET INTO HARDING STREET, INTO ALEXANDRA STREET RANK ESCCOURT, DIRECT AND RETURN.</p> <p>OR</p> <p>FROM APPROVED TAXI RANK IN HLATHIKHULU P171 INTO R103, INTO P29, HARRY MILLER ROAD, SUBWAY ROAD, ALBERT STREET, PHILLIP STREET, ALONG ALEXANDRA STREET INTO TAXI RANK ESCCOURT AND RETURN.</p> <p>OR</p> <p>FROM APPROVED TAXI RANK IN HLATHIKHULU INTO P28 JOIN P379, PASSING KWADLAMINI, KWANDABA, JOIN P29, PROCEED TO HARRY MILLER ROAD, SUBWAY ROAD, INTO ALBERT STREET, PHILLIP STREET, ALEXANDRA STREET, INTO TAXI RANK ESCCOURT. OFFLOADING, LOADING AND RETURN.</p> <p>SETTING DOWN AND PICKING UP PASSENGERS:</p> <ol style="list-style-type: none"> 1. BACON FACTORY ROAD R103 INTO CONNOR STREET INTO ALEXANDRA STREET INTO TAXI RANK. 2. NARROWTEX INTO LOSKOP ROAD; 3. MASONITE INTO BROOMCLIFFE ROAD; 4. MASONITE INTO BANK ROAD; AND 5. MOSAIC INTO BANK ROAD.
12.8	<p>2202EN2202EN00050201 - ESCCOURT HOSTEL TO ESCCOURT</p> <p>FROM ESCCOURT TAXI RANK INTO ALEXANDRA STREET, RIGHT INTO HARDING STREET, LEFT INTO ALBERT STREET, INTO EXTENSION ROAD, INTO DRUMMOND ROAD, LEFT INTO LORNE STREET, INTO R103, LEFT INTO KEMPS ROAD AND PROCEED TO THE HOSTEL TAXI RANK AND RETURN ALONG THE FORWARD ROUTE IN REVERSE</p>
12.9	<p>2202EN2202EN00050202 - ESTCOURT - KOMDAG</p> <p>FROM POST OFFICE TAXI RANK, INTO HARDING STREET, TURN RIGHT INTO RICHMOND ROAD (SPAR) BECOMING ROLLAND HELLET AVENUE, TURN RIGHT INTO JAMMIE DE WAAL AVENUE (DRAKENSVIEW) TURN RIGHT INTO NTABAMHLOPHE ROAD. TURN LEFT INTO BRICKHILL ROAD (GERRY'S MOTORS) TO GOOD STREET (CHRISTIAN CENTRE), TURN INTO JAMMIE DE WAAL AVENUE, TURN RIGHT INTO DOVETREE AVENUE, TURN RIGHT TO SIR FREDERICK ROAD. TURN TO SYMONDS ROAD, LEFT INTO GEORGE SMITH STREET, TURN LEFT INTO BRICKHILL, TURN LEFT INTO ELIZABETH AVENUE, TURN RIGHT INTO CHERRY STREET, TURN RIGHT INTO ABELIA STREET, TURN, RIGHT INTO BRICKHILL ROAD, LEFT INTO BROOM ROAD, TURN RIGHT INTO ALOE STREET, TURN LEFT INTO ELIZABETH AVENUE, TURN LEFT INTO SUBWAY ROAD, TURN RIGHT INTO ALBERT STREET, LEFT INTO HARDING STREET TAXI RANK AND RETURN ALONG THE FORWARD ROUTE IN REVERSE.</p>
12.10	<p>2202EN2202EN00050203 - ESTCOURT TO KWA-DLAMINI</p> <p>FROM APPROVED TAXI RANK IN KWA-DLAMINI INTO P379 LOADING AND OFFLOADING INTO EMTSHEZI HIGH SCHOOL AND TURN RIGHT INTO P29 NTABAMHLOPHE ROAD, OFFLOADING ONLY, PASS SHAYAMOYA, NEWLANDS, LOCKSLOY AND WEMBEZI, INTO MARTIN ROAD, HELLET ROAD, RICHMOND ROAD, CONNOR STREET, TURN LEFT INTO ALEXANDRA STREET INTO TAXI RANK AND RETURN THE FORWARD ROUTE IN REVERSE.</p> <p>FROM P29 INTO HARRY MILLER ROAD, SUBWAY ROAD, ALBERT STREET, PHILLIP STREET, ALONG ALEXANDRA STREET INTO TAXI RANK OFFLOADING, LOADING AND RETURN.</p> <p>FROM P29 INTO HARRY MILLER ROAD, SUBWAY ROAD, ALBERT STREET, PHILLIP STREET, ALONG ALEXANDRA STREET INTO TAXI RANK OFFLOADING, LOADING AND RETURN.</p>
12.11	<p>2202EN2202EN00050204 - MHUBHENI TO ESTCOURT</p> <p>FROM MHUBHENI TAXI RANK INTO D1381 LOADING AND OFFLOADING ALONG THE WAY. PASS GREYSTONE, HILTON FARM, WEMBEZI OFFLOADING AND TURN RIGHT INTO P29 NTABAMHLOPHE ROAD, OFFLOADING, INTO MARTIN ROAD, HELLET ROAD, RICHMOND ROAD, CONNOR STREET, AND TURN LEFT INTO ALEXANDRA STREET INTO TAXI RANK AND RETURN ALONG THE FORWARD ROUTE IN REVERSE.</p> <p>FROM MHUBHENI ALONG P17, DALTON, LOADING AND OFFLOADING ALONG THE WAY, PASS GREYSTONE, BLUE HAZE, INTO P29 NTABAMHLOPHE ROAD, INTO MARTIN ROAD, HELLET ROAD, CONNOR STREET, AND TURN LEFT INTO ALEXANDRA STREET, INTO TAXI RANK, OFFLOADING, LOADING AND RETURN.</p> <p>FROM P29 INTO HARRY MILLER ROAD, RIGHT INTO SUBWAY ROAD, RIGHT INTO ALBERT STREET, LEFT INTO PHILLIP STREET, INTO ALEXANDRA STREET, INTO THE TAXI RANK AND RETURN.</p> <p>FROM P29. INTO HARRY MILLER ROAD, INTO SUBWAY ROAD, INTO ALBERT STREET INTO PHILLIPS STREET INTO ALEXANDRA STREET INTO TAXI RANK AND RETURN.</p>
12.12	<p>2202EN2202EN00050205 - MDWEBU TO ESCCOURT</p> <p>FROM APPROVED TAXI RANK IN NDWEBU INTO AND ALONG D1382, LEFT INTO P29, PASS EMTSHEZI HIGH SCHOOL, SHAYAMOYA, NEWLANDS, LOCKSLOY, WEMBEZI, INTO MARTIN ROAD, HELLET ROAD, RICHMOND ROAD, CONNOR STREET, LEFT INTO ALEXANDRA STREET, INTO TAXI RANK AND RETURN ALONG THE FORWARD IN REVERSE.</p>
12.13	<p>2202EN2202EN00050206 - PHAPHAHULU TO ESCCOURT</p> <p>FROM APPROVED TAXI RANK IN PHAPHAHULU, INTO SAGITTARIUS AVENUE, PHAPHAHULU INTO R74, WEENEN ROAD AND LEFT TO ESIGODLWENI, LOADING AND OFFLOADING AND TURN RIGHT INTO R74, INTO R103, INTO LORNE STREET, INTO HARDING STREET AND TURN RIGHT INTO ALEXANDRA STREET INTO THE TAXI RANK, OFFLOADING, LOADING AND RETURN ALONG THE FORWARD ROUTE IN REVERSE.</p>



transport

Department:
Transport
Province of KwaZulu-Natal

GAZETTE

LGKZNG52-2023-MAR

REGION: ALL

12.14	<p>2202EN2202EN00050207 - SHAYAMOYA TO ESCCOURT.</p> <p>FROM APPROVED TAXI RANK IN KWA-XABA STORE, INTO BOSHI, INTO SHAYAMOYA A, INTO SHAYAMOYA B, RIGHT INTO P29, NTABAMHLOPHE ROAD, LOADING AND OFFLOADING, PASS SHAYAMOYA, NEWLANDS, LOCHSLOY, WEMBEZI, OFFLOADING ONLY, INTO MARTIN ROAD, INTO HELLET ROAD, RICHMOND ROAD, CONNOR STREET, INTO ALEXANDRA STREET INTO THE TAXI RANK. OFFLOADING, LOADING AND RETURN ALONG THE FORWARD ROUTE IN REVERSE.</p> <p>ALTERNATIVE ROUTE</p> <p>FROM P29 INTO HARRY MILLER ROAD, SUBWAY ROAD, ALBERT STREET, ALONG ALEXANDRA STREET INTO THE TAXI RANK AND RETURN ALONG THE FORWARD ROUTE IN REVERSE.</p> <p>SETTING DOWN AND PICKING UP PASSENGERS:</p> <ol style="list-style-type: none"> 1.BACON FACTORY ROAD R103 INTO CONNOR STREET INTO ALEXANDRA STREET INTO TAXI RANK. 2.NARROWTEX INTO LOSKOP ROAD. 3.MASONITE INTO BROOMCLIFFE ROAD. 4.MASONITE INTO BANK ROAD. 5.MOSAIC INTO BANK ROAD.
12.15	<p>2202EN2202EN00050208 - ESTCOURT TO ESTCOURT</p> <p>FROM APPROVED TAXI RANK IN MVUNDLWENI KWANDABA, MHLUNGWINI SCHOOL, A 1416, LOADING AND OFFLOADING INTO EMTSHEZI HIGH SCHOOL, INTO P29, NTABAMHLOPHE ROAD, OFFLOADING ONLY PASS SHAYAMOYA, NEWLANDS, LOCKSLOY, WEMBEZI INTO A MARTIN ROAD, HELLET ROAD, RICHMOND ROAD, CONNOR STREET AND TURN LEFT INTO ALEXANDRA STREET INTO THE TAXI RANK, OFFLOADING AND LOADING AND RETURN ALONG THE FORWARD ROUTE IN REVERSE.</p> <p>ALTERNATIVE</p> <p>FROM P29 INTO HARRY MILLER ROAD, SUBWAY ROAD, ALBERT STREET ALONG ALEXANDRA STREET, INTO THE TAXI RANK, OFFLOADING, LOADING AND RETURN.</p>
12.16	<p>2202EN2202EN00050210 - SOBABILI TO ESCCOURT</p> <p>FROM APPROVED TAXI RANK IN SOBABILI, INTO AND ALONG D1241, LEFT INTO P29 NTABAMHLOPHE ROAD LOADING AND OFFLOADING. PASS EMTSHEZI HIGH SCHOOL, SHAYAMOYA, NEWLANDS, LOCHSLOY, WEMBEZI INTO MARTIN ROAD, HELLET ROAD, RICHMOND ROAD, CONNOR STREET, TURN LEFT INTO ALEXANDRA STREET INTO THE TAXI RANK AND RETURN ALONG THE FORWARD ROUTE IN REVERSE.</p> <p>ALTRERANTIVE ROUTE</p> <p>FROM P29 INTO HARRY MILLER ROAD, SUBWAY ROAD, ALBERT STREET, PHILLIP STREET ALONG ALEXANDRA STREET INTO THE TAXI RANK AND RETURN.</p> <p>SETTING DOWN AND PICKING UP PASSENGERS:</p> <ol style="list-style-type: none"> 1.BACON FACTORY ROAD R103 INTO CONNOR STREET INTO ALEXANDRA STREET INTO TAXI RANK. 2.NARROWTEX INTO LOSKOP ROAD. 3.MASONITE INTO BROOMCLIFFE ROAD. 4.MASONITE INTO BANK ROAD. 5.MOSAIC INTO BANK ROAD.
12.17	<p>2202EN2202EN00050216 - ESTCOURT TO FORDEVILLE.</p> <p>FROM ALEXANDRA STREET TAXI RANK, LEFT INTO HARDING STREET, LEFT BOUGINVILLEA AND TURN RIGHT INTO 1ST AVENUE STRAIGHT TO 5TH AVENUE, STRAIGHT TO 8TH AVENUE, LEFT TO 9TH AVENUE, LEFT TO 6TH AVENUE, RIGHT TO 4TH AVENUE, LEFT TO 3RD AVENUE STREET, LEFT INTO HIBISCUS AVENUE RIGHT INTO CARNATION ROAD BACK TO HIBISCUS AVENUES, LEFT INTO CANNA AVENUE, PASS THE FORDEVILLE HALL TO THE RANK, OFFLOAD AND LOAD AND RETURN ALONG THE FORWARD ROUTE IN REVERSE</p>
12.18	<p>2202EN2203BL10050215 - ESTCOURT TO ZWELISHA:</p> <p>FROM APPROVED TAXI RANK IN ZWELITSHA LOCATION AND TURN LEFT INTO P29 NTABAMHLOPHE ROAD LOADING AND OFFLOADING ALONG THE WAY. UP TO WEMBEZI, PROCEED ALONG P29, INTO MARTIN ROAD, HELLET ROAD, RICHMOND ROAD, CONNOR STREET, TURN INTO ALEXANDRA STREET INTO TAXI RANK AND RETURN ALONG THE FORWARD ROUTE IN REVERSE.</p>
12.19	<p>KZPRERC2796246 - ESTCOURT TO KHWEZI</p> <p>FROM APPROVED TAXI RANK IN ESTCOURT WITH PASSENGERS TURN RIGHT INTO ALEXANDRA STREET CROSSING ROBOTS TURN RIGHT PATERSON STREET, LEFT INTO ALBERT STREET DROP/PICK ALONG LEFT LORNE STREET CROSSING THE BRIDGE DROP/PICK PROCEED, TURN LEFT KEMPS ROAD, PROCEED STRAIGHT THEN RIGHT UNNAMED ROAD TO KHWEZI DROPPING OFF PASSENGERS AND PICKING UP PASSENGERS ALONG ROAD IN REVERSE ROUTES TO ESTCOURT TAXI RANK.</p> <p>ALTERNATIVE BACKWARD ROUTE:</p> <p>FROM KHWEZI UNNMAED ROADS WITH PASSENGERS INTO LEFT KEMPS ROAD, TURN RIGHT R103 CROSSING THE BRIDGE BECOMES LORNE STREET STRAIGHT TILL HARDING STREET LEFT ALBERT STREET RIGHT PHILIP STREET THEN RIGHT INTO APPROVED TAXI RANK IN ESTCOURT DROPPING/PICKING PASSENGERS.</p>



transport

Department:
Transport
Province of KwaZulu-Natal

GAZETTE

LGKZNG52-2023-MAR

REGION: ALL

1) Application Number: APP0152358	2) Gazette Number: LGKZNG52-2023-MAR
3) Applicant: ME MALISHE ID NO. 5806066496089 Association: SONQOBA SIMUNYE TAXI OWNERS ASSOCIATION	4) Applicant Address: PO BOX 36111 NTOKOZWENI 4089
5) Existing Licence Holder: NOT APPLICABLE ID NO. NOT APPLICABLE	6) Existing Licence Holder Address: NOT APPLICABLE
7) Type of application: NEW OPERATING LICENCE	8) Operating Licence Number: LGKZN1203001185
9) Vehicle Type: MINIBUS TAXI	10) 1 X 9-16 (SEATED) + 0 (STANDING)
11) Region: NINGIZMU 2	
12.1	<p>2206LS31001F10054814 - MARKET ROAD RANK 59 TO BIZANA.</p> <p>FROM DURBAN MARKET ROAD TURN INTO M4 SOUTH COAST AND PROCEED TO THE N2 SOUTH COAST BOUND FREEWAY. TRAVEL PAST DURBAN AIRPORT, AMANZIMTOTI, UMKOMAAS, SCOTTBURGH, SEZELA, HIBBERDENE AND PORT SHEPSTONE TURN INTO R61. TRAVEL PAST MARGATE AIRPORT, MARGATE, PORT EDWARD, UMTAMVUNA RIVER, MITCHEL BRIDGE, WILD COAST INTERNATIONAL HOLIDAY RESORT, SEA VIEW STORE (DROP PASSENGERS) GUMZANA OFF RAMP (DROP PASSENGERS), LUKHOLO (DROP PASSENGERS), REDOUBT (DROP PASSENGERS), NTLAKWE (DROP PASSENGERS), QOTYANA (DROP PASSENGERS) AND TURN LEFT/RIGHT INTO BIZANA TAXI RANK (DROP PASSENGERS).</p> <p>FROM BIZANA TAXI RANK PICK UP PASSENGERS TO DURBANS MARKET ROAD INTO R61 TOWARDS PORT EDWARD. TRAVEL PAST THE FOLLOWING POINTS QOTYANA, NTLAKWE, REDOUBT, LUKHOLO, GUMZANA OFF RAMP, SEA VIEW STORE, WILD COAST SUN AND CROSS UMTAMVUNAS MITCHEL BRIDGE PORT EDWARD, MARGATE, MARGATE AIRPORT AND PORT SHEPSTONE TURN INTO N2 FREEWAY. TRAVEL PAST HIBBERDENE, SEZELA, SCOTTBURGH, UMKOMAAS, AMANZIMTOTI, DURBAN AIRPORT TURN LEFT AND DRIVE ALONG THE FOLLOWING DROP UP POINTS. TURN INTO JOYNER ROAD (ISIPINGO WEST) AT THE JUNCTION TURN LEFT INTO JEFFELS AND TURN RIGHT INTO WILCOX. AT THE NEXT ROBOT DRIVE PAST INTERSECTION WITH BALTEX AND PROCEED PAST ROBOT INTERSECTION WITH STROUDE INTO R102 ISIPINGO RAIL. TURN LEFT INTO OLD MAIN ROAD TO REUNION. DRIVE TO ROBOT M30 UMLAZI AND TURN LEFT FOR ABOUT 100 METRES AND DROP PASSENGERS. TURN BACK INTO M30 AND PROCEED TO ROBOT NEXT TO GLEBELANDS HOSTEL (R102). DRIVE INTO M4 SOUTH COAST FREEWAY AND PROCEED TO MARKET ROAD.</p>
12.2	<p>2206LS31005O10054815 - DURBAN CBD TO FLAGSTAFF</p> <p>FROM DURBAN'S MARKET ROAD TURN INTO M4 SOUTH COAST, PROCEED TO THE N2 SOUTH COAST BOUND FREEWAY. TRAVEL PAST DURBAN AIRPORT, AMANZIMTOTI, UMKOMAAS, SCOTTBURGH, SEZELA, HIBBERDENE AND PORT SHEPSTONE TURN INTO R61. TRAVEL PAST MARGATE AIRPORT, MARGATE, PORT EDWARD, UMTAMVUNA RIVER, MITCHEL BRIDGE, WILD COAST INTERNATIONAL HOLIDAY RESORT, SEA VIEW STORE (DROP PASSENGERS) GUMZANA OFF RAMP (DROP PASSENGERS), LUKHOLO (DROP PASSENGERS), REDOUBT (DROP PASSENGERS), NTLAKWE (DROP PASSENGERS), QOTYANA (DROP PASSENGERS) AND TURN LEFT/RIGHT INTO BIZANA TAXI RANK AND DROP PASSENGERS. VIA NOMLACU AND LUDEKEHALT, MAGUSHENI (DROP PASSENGERS), NTLLEZI HALT (DROP PASSENGERS), MARASHU (DROP PASSENGERS) SIGCAU TRAINING SCHOOL (DROP PASSENGERS), ESIPHAQENI (DROP PASSENGERS) PROCEED AND TURN INTO FLAGSTAFF TAXI RANK AND DROP PASSENGERS. FROM FLAGSTAFF RANK PICK UP PASSENGERS AND TURN INTO R61. PROCEED TO DURBAN TRAVELLING PAST THE FOLLOWING ESIPHAQENI, SIGCAU TRAINING, MARASH, NTLLEZI HALT. TRAVEL PAST BIZANA, REDOUBT STORE, GUMZANA OFF RAMP, WILD COAST SUN, UMTAMVUNA'S MITCHELS BRIDGE, PORT EDWARD, MARGATE, MARGATE AIRPORT AND PORT SHEPSTONE TURN INTO N2 FREEWAY. TRAVEL PAST HIBBERDENE, SEZELA, SCOTTBURGH, UMKOMAAS, AMANZIMTOTI. TURN INTO JOYNER ROAD (ISIPINGO WEST) AT THE JUNCTION TURN LEFT INTO JEFFELS AND TURN RIGHT INTO WILCOX. AT THE NEXT ROBOT DRIVE PAST INTERSECTION WITH BALTEX AND PROCEED PAST ROBOT INTERSECTION WITH STROUD INTO OR102 ISIPINGO RAIL. TURN INTO OLD MAIN ROAD TO REUNION. DRIVE TO M30 UMLAZI AND TURN LEFT FOR ABOUT 100 METRES AND DROP PASSENGERS. TURN BACK INTO M30 AND PROCEED TO ROBOT NEXT TO GLEBLANDS HOSTELS (R102). DRIVE INTO M4 SOUTH COAST FREEWAY AND PROCEED TO MARKET ROAD.</p>
12.3	<p>21004R22026D10054816 - MARKET ROAD RANK 59 TO HARDING.</p> <p>FROM DURBANS MARKET ROAD TURN INTO M4 SOUTH COAST, PROCEED TO THE N2 SOUTH COAST BOUND FREEWAY. TRAVEL PAST DURBAN AIRPORT, AMANZIMTOTI, UMKOMAAS, SCOTTBURGH, SEZELA, HIBBERDENE AND PORT SHEPSTONE TURN INTO N2 PASS MARBURG, PADDOCK AND IZINGOLWENI TO HARDING.</p> <p>RETURN.</p> <p>FROM HARDING TAXI RANK PICK UP PASSENGERS AND TURN INTO N2 AND PROCEED ALONG SAME ROAD UP TO ISIPINGO. TURN INTO JOYNER ROAD (ISIPINGO WEST) AT THE JUNCTION TURN LEFT INTO JEFFELS AND TURN RIGHT INTO WILCOX. AT THE NEXT ROBOT DRIVE PAST INTERSECTION WITH BALTEX AND PROCEED PAST ROBOT INTERSECTION WITH STROUD INTO R102 ISIPINGO RAIL. TURN LEFT INTO OLD MAIN ROAD TO REUNION. DRIVE TO ROBOT M30 UMLAZI AND TURN LEFT FOR ABOUT 100 METRES AND DROP PASSENGERS. TURN BACK INTO M30 AND PROCEED TO ROBOT NEXT TO GLEBLANDS HOSTELS (R102) DRIVE INTO SOUTH COAST ROAD, UMBILO R102, ROSSBURGH, CONGELA, KING EDWARD HOSPITAL, DALBRIDGE TURN INTO GALE STREET AND PROCEED TO WEST STREET, TURN INTO WARWICK AVENUE, TURN RIGHT INTO ALICE STREET, TURN LEFT INTO ALBERT, TURN RIGHT INTO UMGENI, TURN INTO SOLDIERS WAY, TURN INTO LEOPOLD STREET AND INTO MARKET ROAD.</p>
12.4	<p>2206RK31005O10054836 - PINETOWN TO FLAGSTAFF.</p> <p>FROM PINETOWN TAXI RANK (OPPOSITE GOLDEN PLATE TAKE AWAY AND MALLS PHARMACY) PICK UP PASSENGERS AND PROCEED ALONG HILL STREET AT THE ROBOT TURN LEFT INTO MOODIE STREET AT THE NEXT ROBOT TURN RIGHT INTO OLD MAIN ROAD AND PROCEED INTO CROMPTON STREET. DRIVE INTO M13 TOWARDS N3 FREEWAY TO DURBAN. TRAVEL PASS BRISTON ROAD AND PROCEED ALONG N3 TO DURBANS CITY CENTER TURN INTO M4, PROCEED TO THE N2 SOUTH COAST BOUND FREEWAY. TRAVEL PASSES DURBAN AIRPORT, AMANZIMTOTI, UMKOMAAS, SCOTTBURGH, SEZELA, HIBBERDENE AND PORT SHEPSTONE TURN INTO R61. TRAVEL PASS MARGATE AIRPORT, PORT EDWARD, UMTAMVUNA RIVER, MITCHEL BRIDGE, WILD COAST INTERNATIONAL HOLIDAY RESORT, SEA VIEW STORE (DROP PASSENGERS) GUMZANA OFF RAMP (DROP PASSENGERS), LUKHOLO (DROP PASSENGERS), REDOUBT (DROP PASSENGERS), NTLAKWE (DROP PASSENGERS), QOTYANA (DROP PASSENGERS) AND TURN LEFT/RIGHT INTO BIZANA TAXI RANK AND DROP PASSENGERS. VIA NOMLACU AND LUDEKEHALT, MAGUSHENI (DROP PASSENGERS), NTLLEZI HALT (DROP PASSENGERS), MARASHU (DROP PASSENGERS) SIGCAU TRAINING SCHOOL (DROP PASSENGERS), ESIPHAQENI (DROP PASSENGERS) PROCEED AND TURN INTO FLAGSTAFF TAXI RANK AND DROP PASSENGERS. FROM FLAGSTAFF TAXI RANK TURN INTO R61 AND PROCEED TO ALONG SAME ROAD TO ISIPINGO. TURN INTO JOYNER ROAD (ISIPINGO WEST) AT THE JUNCTION TURN LEFT INTO JEFFELS AND TURN RIGHT INTO WILCOX. AT THE NEXT ROBOT DRIVE PAST INTERSECTION WITH BALTEX AND PROCEED PAST ROBOT INTERSECTION WITH STROUD INTO R102 ISIPINGO RAIL. TURN LEFT INTO OLD MAIN ROAD TO REUNION. DRIVE TO ROBOT M30 UMLAZI AND TURN LEFT FOR ABOUT 100 METRES AND DROP PASSENGERS. TURN BACK INTO M30 AND PROCEED TO ROBOT NEXT TO GLEBLANDS HOSTELS (R102) DRIVE INTO M4 SOUTH COAST FREEWAY AND PROCEED TO ISIPINGO M4 SOUTH COAST TURN INTO N3, TURN LEFT INTO M7 QUEENSBURG INTO ST. JOHNS AVENUE NEXT ROBOT TURN LEFT TO OLD MAIN ROAD AND TURN INTO MOODIE STREET AND TURN RIGHT INTO HILL STREET AND DROP PASSENGERS AT PINETOWN TAXI RANK.</p>



transport

Department:
Transport
Province of KwaZulu-Natal

GAZETTE

LGKZNG52-2023-MAR

REGION: ALL

12.5	<p>2206RK22019010054851 - PINETOWN TO MATATIELE.</p> <p>FROM PINETOWN TAXI RANK (OPPOSITE GOLDEN PLATE TAKE AWAY AND MALLS PHARMACY) PICK UP PASSENGERS AND PROCEED ALONG HILL STREET AT THE ROBOT TURN LEFT INTO MOODIE STREET AT THE NEXT ROBOT TURN RIGHT INTO OLD MAIN ROAD AND PROCEED INTO CROMPTON STREET. DRIVE INTO M13 TOWARDS N3 FREEWAY TO DURBAN. TRAVEL PASS BRISTON ROAD AND PROCEED ALONG N3 TO DURBANS CITY CENTER TURN INTO M4, PROCEED TO THE N2 SOUTH COAST BOUND FREEWAY. TRAVEL PASS DURBAN AIRPORT, AMANZIMTOTI, UMKOMAAS, SCOTTBURGH, SEZELA, HIBBERDENE AND PORT SHEPSTONE AND PROCEED PAST IZINGOLWENI, HARDING, KOKSTAD (R166) TURN INTO KOKSTAD TAXI RANK.</p> <p>RETURN</p> <p>PICK UP PASSENGERS AND DRIVE INTO R166 ROAD AFTER KOKSTAD TURN INTO N2 TO DURBAN INTERNATIONAL AIRPORT. AT ISIPINGO DRIVE LEFT TURN INTO JOYNER ROAD (ISIPINGO WEST) AT THE JUNCTION TURN LEFT INTO JEFFELS AND TURN RIGHT INTO WILCOX. AT THE NEXT ROBOT DRIVE PAST INTERSECTION WITH BALTEx AND PROCEED PAST ROBOT INTERSECTION WITH STROUD INTO R102 ISIPINGO RAIL. TURN LEFT INTO OLD MAIN ROAD TO REUNION. DRIVE TO ROBOT M30 UMLAZI AND TURN LEFT FOR ABOUT 100 METRES AND DROP PASSENGERS. TURN BACK INTO M30 AND PROCEED TO ROBOT NEXT TO GLEBLANDS HOSTELS (R102) DRIVE INTO M4 SOUTH COAST FREEWAY AND PROCEED TO ISIPINGO M4 SOUTH CO LEFT TO OLD MAIN ROAD AND TURN INTO MOODIE STREET AND TURN RIGHT INTO HILL STREET AND DROP PASSENGERS AT PINETOWN TAXI RANK.</p>
12.6	<p>2206RK2202210054852 - PINETOWN TO MT AYLIF.</p> <p>FROM PINETOWN TAXI RANK (OPPOSITE GOLDEN PLATE TAKE AWAY AND MALLS PHARMACY) PICK UP PASSENGERS AND PROCEED ALONG HILL STREET AT THE ROBOT TURN LEFT INTO MOODIE STREET AT THE NEXT ROBOT TURN RIGHT INTO OLD MAIN ROAD AND PROCEED INTO CROMPTON STREET. DRIVE INTO M13 TOWARDS N3 FREEWAY TO DURBAN. TRAVEL PASS BRISTON ROAD AND PROCEED ALONG N3 TO DURBANS CITY CENTER TURN INTO M4, PROCEED TO THE N2 SOUTH COAST BOUND FREEWAY. TRAVEL PASS DURBAN AIRPORT, AMANZIMTOTI, UMKOMAAS, SCOTTBURGH, SEZELA, HIBBERDENE AND PORT SHEPSTONE. TRAVEL PAST IZINGOLWENI, HARDING, KOKSTAD, PHAKADE AND INTO MT AYLIF TAXI RANK (DROP PASSENGERS).</p> <p>RETURN.</p> <p>FROM MT AYLIF TAXI RANK PICK UP PASSENGERS AND RETURN ALONG SAME ROUTE TO ISIPINGO. TURN LEFT INTO JOYNER ROAD (ISIPINGO WEST) AT THE JUNCTION TURN LEFT INTO JEFFELS AND TURN RIGHT INTO WILCOX. AT THE NEXT ROBOT DRIVE PAST INTERSECTION WITH BALTEx AND PROCEED PAST ROBOT INTERSECTION WITH STROUD INTO R102 ISIPINGO RAIL. TURN LEFT INTO OLD MAIN ROAD TO REUNION. DRIVE TO ROBOT M30 UMLAZI AND TURN LEFT FOR ABOUT 100 METRES AND DROP PASSENGERS. TURN BACK INTO M30 AND PROCEED TO ROBOT NEXT TO GLEBLANDS HOSTELS (R102) DRIVE INTO M4 SOUTH COAST FREEWAY AND PROCEED TO ISIPINGO M4 SOUTH CO LEFT TO OLD MAIN ROAD AND TURN INTO MOODIE STREET AND TURN RIGHT INTO HILL STREET AND DROP PASSENGERS AT PINETOWN TAXI RANK.</p>
12.7	<p>2206RK3202US10054857 - PINETOWN TO UMTATA.</p> <p>FROM PINETOWN TAXI RANK (OPPOSITE GOLDEN PLATE TAKE AWAY AND MALLS PHARMACY) PICK UP PASSENGERS AND PROCEED ALONG HILL STREET AT THE ROBOT TURN LEFT INTO MOODIE STREET AT THE NEXT ROBOT TURN RIGHT INTO OLD MAIN ROAD AND PROCEED INTO CROMPTON STREET. DRIVE INTO M13 TOWARDS N3 FREEWAY TO DURBAN. TRAVEL PASS BRISTON ROAD AND PROCEED ALONG N3 TO DURBANS CITY CENTER TURN INTO M4, PROCEED TO THE N2 SOUTH COAST BOUND FREEWAY. TRAVEL PASS DURBAN AIRPORT, AMANZIMTOTI, UMKOMAAS, SCOTTBURGH, SEZELA, HIBBERDENE AND PORT SHEPSTONE. TRAVEL PAST IZINGOLWENI, HARDING, KOKSTAD, PHAKADE AND INTO MT AYLIF, MOUNT FRERE, QUMBU, TSOLO AND TURN INTO UMTATA TAXI RANK DROP PASSENGERS.</p> <p>RETURN.</p> <p>FROM UMTATA TAXI RANK PICK UP PASSENGERS AND TURN BACK INTO N2 TRAVEL ALONG SAME ROUTE TO DURBAN INTERNATIONAL AIRPORT. AT ISIPINGO TURN LEFT INTO JOYNER ROAD (ISIPINGO WEST) AT THE JUNCTION TURN LEFT INTO JEFFELS AND TURN RIGHT INTO WILCOX. AT THE NEXT ROBOT DRIVE PAST INTERSECTION WITH BALTEx AND PROCEED PAST ROBOT INTERSECTION WITH STROUD INTO R102 ISIPINGO RAIL. TURN LEFT INTO OLD MAIN ROAD TO REUNION. DRIVE TO ROBOT M30 UMLAZI AND TURN LEFT FOR ABOUT 100 METRES AND DROP PASSENGERS. TURN BACK INTO M30 AND PROCEED TO ROBOT NEXT TO GLEBLANDS HOSTELS (R102) DRIVE INTO M4 SOUTH COAST FREEWAY AND PROCEED TO ISIPINGO M4 SOUTH CO LEFT TO OLD MAIN ROAD AND TURN INTO MOODIE STREET AND TURN RIGHT INTO HILL STREET AND DROP PASSENGERS AT PINETOWN TAXI RANK.</p>
12.8	<p>2206RK31001F10054858 - PINETOWN TO MZAMBA.</p> <p>FROM PINETOWN TAXI RANK (OPPOSITE GOLDEN PLATE TAKE AWAY AND MALLS PHARMACY) PICK UP PASSENGERS AND PROCEED ALONG HILL STREET AT THE ROBOT TURN LEFT INTO MOODIE STREET AT THE NEXT ROBOT TURN RIGHT INTO OLD MAIN ROAD AND PROCEED INTO CROMPTON STREET. DRIVE INTO M13 TOWARDS N3 FREEWAY TO DURBAN. TRAVEL PASS BRISTON ROAD AND PROCEED ALONG N3 TO DURBANS CITY CENTER TURN INTO M4, PROCEED TO THE N2 SOUTH COAST BOUND FREEWAY. TRAVEL PASS DURBAN AIRPORT, AMANZIMTOTI, UMKOMAAS, SCOTTBURGH, SEZELA, HIBBERDENE AND PORT SHEPSTONE TURN INTO R61. TRAVEL PASS MARGATE AIRPORT, MARGATE, PORT EDWARD, UMTAMVUMA RIVER, MITCHEL BRIDGE, WILD COAST SUN INTERNATIONAL HOLIDAY RESORT, SEA VIEW STORE (DROP PASSENGERS) GUMZANA OFF RAMP (DROP PASSENGERS), LUKHOLO (DROP PASSENGERS), REDOUBT (DROP PASSENGERS), NTLAKWE (DROP PASSENGERS), QOTYANA (DROP PASSENGERS) AND TURN LEFT/RIGHT INTO BIZANA TAXI RANK AND DROP PASSENGERS.</p> <p>RETURN.</p> <p>FROM MZAMBA TAXI RANK PICK UP PASSENGERS AND TURN BACK INTO R61 TO DURBAN. AT ISIPINGO TURN LEFT INTO JOYNER ROAD (ISIPINGO WEST) AT THE JUNCTION TURN LEFT INTO JEFFELS AND TURN RIGHT INTO WILCOX. AT THE NEXT ROBOT DRIVE PAST INTERSECTION WITH BALTEx AND PROCEED PAST ROBOT INTERSECTION WITH STROUD INTO R102 ISIPINGO RAIL. TURN LEFT INTO OLD MAIN ROAD TO REUNION. DRIVE TO ROBOT M30 UMLAZI AND TURN LEFT FOR ABOUT 100 METRES AND DROP PASSENGERS. TURN BACK INTO M30 AND PROCEED TO ROBOT NEXT TO GLEBLANDS HOSTELS (R102) DRIVE INTO M4 SOUTH COAST FREEWAY AND PROCEED TO ISIPINGO M4 SOUTH CO LEFT TO OLD MAIN ROAD AND TURN INTO MOODIE STREET AND TURN RIGHT INTO HILL STREET AND DROP PASSENGERS AT PINETOWN TAXI RANK.</p>
12.9	<p>2206RK22067A10054860 - 25. PINETOWN TO PORT SHEPSTONE.</p> <p>FROM PINETOWN TAXI RANK (OPPOSITE GOLDEN PLATE TAKE AWAY AND MALLS PHARMACY) PICK UP PASSENGERS AND PROCEED ALONG HILL STREET AT THE ROBOT TURN LEFT INTO MOODIE STREET AT THE NEXT ROBOT TURN RIGHT INTO OLD MAIN ROAD AND PROCEED INTO CROMPTON STREET. DRIVE INTO M13 TOWARDS N3 FREEWAY TO DURBAN. TRAVEL PASS BRISTON ROAD AND PROCEED ALONG N3 TO DURBAN'S CITY CENTER TURN INTO M4, PROCEED TO THE N2 SOUTH COAST BOUND FREEWAY. TRAVEL PASS DURBAN AIRPORT, AMANZIMTOTI, UMKOMAAS, SCOTTBURGH, SEZELA, HIBBERDENE TURN INTO R102 A AND PROCEED PASS UMZUMBE, PUMULA, MELVILLE, BANANA BEACH, SUNWICH PORT, ANERLEY, SOUTH PORT, SEA PARK, UMTENTWENI, PORT SHEPSTONE (TAXI CITY/RYDER STREET RANK).</p> <p>RETURN.</p> <p>FROM PORT SHEPSTONE TAXI RANK PROCEED ALONG THE SAME ROAD TO DURBANS INTERNATIONAL AIRPORT TURN LEFT INTO ISIPINGO. TURN LEFT INTO JOYNER ROAD (ISIPINGO WEST) AT THE JUNCTION TURN LEFT INTO JEFFELS AND TURN RIGHT INTO WILCOX. AT THE NEXT ROBOT DRIVE PAST INTERSECTION WITH BALTEx AND PROCEED PAST ROBOT INTERSECTION WITH STROUD INTO R102 ISIPINGO RAIL. TURN LEFT INTO OLD MAIN ROAD TO REUNION. DRIVE TO ROBOT M30 UMLAZI AND TURN LEFT FOR ABOUT 100 METRES. TURN BACK INTO M30 AND PROCEED TO ROBOT NEXT TO GLEBLANDS HOSTELS (R102) DRIVE INTO M4 SOUTH COAST FREEWAY AND PROCEED TO ISIPINGO M4 SOUTH CO LEFT TO OLD MAIN ROAD AND TURN INTO MOODIE STREET AND TURN RIGHT INTO HILL STREET AND DROP PASSENGERS AT PINETOWN TAXI RANK.</p>



transport

Department:
Transport
Province of KwaZulu-Natal

GAZETTE

LGKZNG52-2023-MAR

REGION: ALL

12.10	2206LS31001F10054951 - 28. WEMA TO BIZANA.
	<p>FROM DURBANS MARKET ROAD TURN INTO M4 SOUTH COAST, PROCEED TO THE N2 SOUTH COAST BOUND FREEWAY. TRAVEL PAST DURBAN AIRPORT, AMANZIMTOTI, UMKOMAAS, SCOTTBURGH, SEZELA, HIBBERDENE AND PORT SHEPSTONE TURN INTO R61. TRAVEL PASS MARGATE AIRPORT, PORT EDWARD, UMTAMVUNA RIVER, MITCHEL BRIDGE, WILD COAST INTERNATIONAL HOLIDAY RESORT, SEA VIEW STORE (DROP PASSENGERS) GUMZANA OFF RAMP (DROP PASSENGERS), LUKHOLO (DROP PASSENGERS), REDOUBT (DROP PASSENGERS), NTLAKWE (DROP PASSENGERS), QOYTYNA (DROP PASSENGERS) AND TURN LEFT/RIGHT INTO BIZANA TAXI RANK AND DROP PASSENGERS VIA NOMLACU AND LUDEKE HALT.</p> <p>RETURN.</p> <p>FROM BIZANA TAXI RANK PICK UP PASSENGERS TO DURBANS MARKET ROAD VIA BROOK STREET. TURN INTO R61 TOWARDS PORT EDWARD. PICK UP PASSENGERS TRAVELING TO DURBAN AT THE FOLLOWING POINTS: QOYTYNA, NTLAKWE, REDOUBT, LUKHOLO, GUMZANA OFF RAMP, SEA VIEW STORE, WILD COAST SUN AND CROSS UMTAMVUNAS MITCHEL BRIDGE, TRAVEL PAST THE FOLLOWING PLACES PORT EDWARD, MARGATE, MARGATE AIRPORT AND PORT SHEPSTONE TURN INTO N2 FREEWAY. TRAVEL PAST HIBBERDENE, SEZELA, SCOTTBURGH, UMKOMAAS, AMANZIMTOTI, DURBAN AIRPORT. DRIVE ALONG THE FOLLOWING DROP UP POINTS. TURN INTO JOYNER ROAD (ISIPINGO WEST) AT THE JUNCTION TURN LEFT INTO JEFFELS AND TURN RIGHT INTO WILCOX. AT THE NEXT ROBOT DRIVE PAST INTERSECTION WITH BALTEx AND PROCEED PAST ROBOT INTERSECTION WITH STROUD INTO R102 ISIPINGO RAIL. TURN LEFT INTO OLD MAIN ROAD TO REUNION. DRIVE TO ROBOT M30 UMLAZI AND TURN LEFT FOR ABOUT 100 METRES DROP PASSENGERS. TURN BACK INTO M30 AND PROCEED TO ROBOT NEXT TO GLEBLANDS HOSTELS AND PROCEED ALONG PENDLEBURY TO SWINTON ROAD TAXI RANK (WEMA).</p>
12.11	2206LS31005O10054952 - WAMA TO FLAGSTAFF.
	<p>FROM DURBANS MARKET ROAD TURN INTO M4 SOUTH COAST, PROCEED TO THE N2 SOUTH COAST BOUND FREEWAY. TRAVEL PAST DURBAN AIRPORT, AMANZIMTOTI, UMKOMAAS, SCOTTBURGH, SEZELA, HIBBERDENE AND PORT SHEPSTONE TURN INTO R61. TRAVEL PASS MARGATE AIRPORT, PORT EDWARD, UMTAMVUNA RIVER, MITCHEL BRIDGE, WILD COAST INTERNATIONAL HOLIDAY RESORT, SEA VIEW STORE (DROP PASSENGERS) GUMZANA OFF RAMP (DROP PASSENGERS), LUKHOLO (DROP PASSENGERS), REDOUBT (DROP PASSENGERS), NTLAKWE (DROP PASSENGERS), QOYTYNA (DROP PASSENGERS) AND TURN LEFT INTO BIZANA TAXI RANK AND DROP PASSENGERS VIA NOMLACU AND LUDEKE HALT, MAGUSHENI (DROP PASSENGERS), NTLEZI HALT (DROP PASSENGERS), MARASHU (DROP PASSENGERS), SIGCAU TRAINING SCHOOL (DROP PASSENGERS), ESIPHAQENI (DROP PASSENGERS) PROCEED AND TURN INTO FLAGSTAFF TAXI RANK AND DROP PASSENGERS.</p> <p>RETURN.</p> <p>FROM FLAGSTAFF RANK PICK UP PASSENGERS AND TURN INTO R61. PROCEED TO DURBAN TRAVELING PAST THE FOLLOWING: ESIPHAQENI (PICK UP PASSENGERS), SIGCAU TRAINING (PICK UP PASSENGERS), MARASHU (PICK UP PASSENGERS), NTLEZI HALT (PICK UP PASSENGERS). TRAVEL PASSES BIZANA, REDOUBT STORE, GUMZANA OFF RAMP, WILD COAST SUN INTERNATIONAL, UMTAMVUNAS MITCHEL BRIDGE, PORT EDWARD, MARGATE, MARGATE AIRPORT AND PORT SHEPSTONE TURN INTO N2 FREEWAY. TRAVELING PASS HIBBERDENE, SEZELA, SCOTTBURGH, UMKOMAAS, AMANZIMTOTI. TURN INTO JOYNER ROAD (ISIPINGO WEST) AT THE JUNCTION TURN LEFT INTO JEFFELS AND TURN RIGHT INTO WILCOX. AT THE NEXT ROBOT DRIVE PAST INTERSECTION WITH BALTEx AND PROCEED PAST ROBOT INTERSECTION WITH STROUD INTO R102 ISIPINGO RAIL. TURN LEFT INTO OLD MAIN ROAD TO REUNION. DRIVE TO ROBOT M30 UMLAZI AND TURN LEFT FOR ABOUT 100 METRES DROP PASSENGERS. TURN BACK INTO M30 AND PROCEED TO ROBOT NEXT TO GLEBLANDS HOSTELS (R102) AND PROCEED ALONG PENDLEBURY TO SWINTON ROAD TAXI RANK (WEMA).</p>
12.12	2206LS22035T10054964 - WEMA TO MT FRERE.
	<p>FROM DURBAN'S MARKET ROAD TURN INTO M4 SOUTH COAST, PROCEED TO THE N2 SOUTH COAST BOUND FREEWAY. TRAVEL PAST DURBAN AIRPORT, AMANZIMTOTI, UMKOMAAS, SCOTTBURGH, SEZELA, HIBBERDENE AND PORT SHEPSTONE TURN INTO N2 PASS MARBURG, PADDOCK, IZINGOLWENI, HARDING PROCEED ALONG N2 PAST MOUNT AYLIF, MOUNT FRERE.</p> <p>RETURN.</p> <p>FROM MOUNT FRERE TURN BACK INTO N2 TO DURBAN. AT ISIPINGO TURN LEFT TURN INTO JOYNER ROAD (ISIPINGO WEST) AT THE JUNCTION TURN LEFT INTO JEFFELS AND TURN RIGHT INTO WILCOX. AT THE NEXT ROBOT DRIVE PAST INTERSECTION WITH BALTEx AND PROCEED PAST ROBOT INTERSECTION WITH STROUD INTO R102 ISIPINGO RAIL. TURN LEFT INTO OLD MAIN ROAD TO REUNION. DRIVE TO ROBOT M30 UMLAZI AND TURN LEFT FOR ABOUT 100 METRES DROP PASSENGERS. TURN BACK INTO M30 AND PROCEED TO ROBOT NEXT TO GLEBLANDS HOSTELS (R102) AND PROCEED ALONG PENDLEBURY TO SWINTON ROAD TAXI RANK (WEMA).</p>
12.13	2206LS31001L10054965 - 37. WEMA TO UMTATA.
	<p>FROM DURBANS MARKET ROAD TURN INTO M4 SOUTH COAST, PROCEED TO THE N2 SOUTH COAST BOUND FREEWAY. TRAVEL PAST DURBAN AIRPORT, AMANZIMTOTI, UMKOMAAS, SCOTTBURGH, SEZELA, HIBBERDENE AND PORT SHEPSTONE TURN INTO N2 PASS MARBURG, PADDOCK, IZINGOLWENI, HARDING PROCEED ALONG N2 PAST MOUNT AYLIF, MOUNT FRERE, QUMBU, TSOLO AND TURN INTO UMTATA TAXI RANK DROP PASSENGERS.</p> <p>RETURN.</p> <p>FROM UMTATA TAXI RANK PICK UP PASSENGERS AND TURN BACK INTO N2 TRAVEL ALONG SAME ROUTE TO DURBAN INTERNATIONAL AIRPORT. TURN INTO JOYNER ROAD (ISIPINGO WEST) AT THE JUNCTION TURN LEFT INTO JEFFELS AND TURN RIGHT INTO WILCOX. AT THE NEXT ROBOT DRIVE PAST INTERSECTION WITH BALTEx AND PROCEED PAST ROBOT INTERSECTION WITH STROUD INTO R102 ISIPINGO RAIL. TURN LEFT INTO OLD MAIN ROAD TO REUNION. DRIVE TO ROBOT M30 UMLAZI AND TURN LEFT FOR ABOUT 100 METRES DROP PASSENGERS. TURN BACK INTO M30 AND PROCEED TO ROBOT NEXT TO GLEBLANDS HOSTELS (R102) AND PROCEED ALONG PENDLEBURY TO SWINTON ROAD TAXI RANK (WEMA).</p>
12.14	21004R21004R00054966 - WEMA TO MZAMBA
	<p>FROM DURBAN'S MARKET ROAD TURN INTO M4 SOUTH COAST, PROCEED TO THE N2 SOUTH COAST BOUND FREEWAY. TRAVEL PAST DURBAN AIRPORT, AMANZIMTOTI, UMKOMAAS, SCOTTBURGH, SEZELA, HIBBERDENE AND PORT SHEPSTONE TURN INTO R61. TRAVEL PAST MARGATE AIRPORT, MARGATE, PORT EDWARD, UMTAMVUNA RIVER, MITCHEL BRIDGE, WILD COAST SUN INTERNATIONAL HOLIDAY RESORT, SEA VIEW STORE (DROP PASSENGERS, NTLAKWE (DROP PASSENGERS), QOYTYNA (DROP PASSENGERS) AND TURN LEFT/RIGHT INTO TAXI RANK.</p> <p>RETURN</p> <p>FROM MZAMBA TAXI RANK INTO R61 TOWARDS PORT EDWARD. PICK UP PASSENGERS TRAVELING TO DURBAN AT THE FOLLOWING POINTS: QOYTYNA, NTLAKWE, REDOUBT, LUKHOLO, GUMZANA OFF RAMP, SEA VIEW STORE, WILD COAST SUN AND CROSS UMTAMVUNAS MITCHEL BRIDGE, TRAVEL PAST THE FOLLOWING PLACES PORT EDWARD, MARGATE, MARGATE AIRPORT AND PORT SHEPSTONE TURN INTO N2 FREEWAY. TRAVEL PASS HIBBERDENE, SEZELA, SCOTTBURGH, UMKOMAAS, AMANZIMTOTI, DURBAN AIRPORT. TURN INTO JOYNER ROAD (ISIPINGO WEST) AT THE JUNCTION TURN LEFT INTO JEFFELS AND TURN RIGHT INTO WILCOX. AT THE NEXT ROBOT DRIVE PAST INTERSECTION WITH BALTEx AND PROCEED PAST ROBOT INTERSECTION WITH STROUD INTO R102 ISIPINGO RAIL. TURN LEFT INTO OLD MAIN ROAD TO REUNION. DRIVE TO ROBOT M30 UMLAZI AND TURN LEFT FOR ABOUT 100 METRES DROP PASSENGERS. TURN BACK INTO M30 AND PROCEED TO ROBOT NEXT TO GLEBLANDS HOSTELS (R102) AND PROCEED ALONG PENDLEBURY TO SWINTON ROAD TAXI RANK (WEMA).</p>



transport

Department:
Transport
Province of KwaZulu-Natal

GAZETTE

LGKZNG52-2023-MAR

REGION: ALL

12.15	<p>2206LS2100E10054820 - DURBAN CBD TO MOUNT FRERE</p> <p>FROM DURBANS MARKET ROAD TURN INTO M4 SOUTH COAST, PROCEED TO THE N2 SOUTH COAST BOUND FREEWAY. TRAVEL PAST DURBAN AIRPORT, AMANZIMTOTI, UMKOMAAS, SCOTTBURGH, SEZELA, HIBBERDENE AND PORT SHEPSTONE TURN INTO N2 PAST MARBURG, PADDOCK, IZINGOLWENI, HARDING PROCEED ALONG N2 TO MOUNT AYLIFF. PAST SUGAR BUSH PAST RHODE THEN TO MOUNT FRERE RANK.</p> <p>RETURN.</p> <p>FROM MOUNT FRERE TAXI RANK PICK UP PASSENGERS AND TURN INTO N2 AND PROCEED ALONG SAME ROAD UP TO ISIPINGO. TURN INTO JOYNER ROAD (ISIPINGO WEST) AT THE JUNCTION TURN LEFT INTO JEFFELS AND TURN RIGHT INTO WILCOX. AT THE NEXT ROBOT DRIVE PAST INTERSECTION WITH BALTEX AND PROCEED PAST ROBOT INTERSECTION WITH STROUD INTO R102 ISIPINGO RAIL. TURN LEFT INTO OLD MAIN ROAD TO REUNION. DRIVE TO ROBOT M30 UMLAZI AND TURN LEFT FOR ABOUT 100 METRES AND DROP PASSENGERS. TURN BACK INTO M30 AND PROCEED TO ROBOT NEXT TO GLEBLANDS HOSTELS (R102) DRIVE INTO M4 SOUTH COAST FREEWAY AND PROCEED TO MARKET ROAD.</p>
12.16	<p>2206LS2100EG10054821 - DURBAN CBD TO MOUNT AYLIFF</p> <p>FROM DURBAN'S MARKET ROAD TURN INTO M4 SOUTH COAST, PROCEED TO THE N2 SOUTH COAST BOUND FREEWAY. TRAVEL PAST DURBAN AIRPORT, AMANZIMTOTI, UMKOMAAS, SCOTTBURGH, SEZELA, HIBBERDENE AND PORT SHEPSTONE TURN INTO N2 PASS MARBURG, PADDOCK, IZINGOLWENI, HARDING PROCEED ALONG N2 TO MOUNT AYLIFF.</p> <p>FROM MOUNT AYLIFF TAXI RANK PICK UP PASSENGERS AND TURN INTO N2 AND PROCEED ALONG SAME ROAD UP TO ISIPINGO. TURN INTO JOYNER ROAD (ISIPINGO WEST) AT THE JUNCTION TURN LEFT INTO JEFFELS AND TURN RIGHT INTO WILCOX. AT THE NEXT ROBOT DRIVE PAST INTERSECTION WITH BALTEX AND PROCEED PAST ROBOT INTERSECTION WITH STROUD INTO R102 ISIPINGO RAIL. TURN LEFT INTO OLD MAIN ROAD TO REUNION. DRIVE TO ROBOT M30 UMLAZI AND TURN LEFT FOR ABOUT 100 METRES AND DROP PASSENGERS. TURN BACK INTO M30 AND PROCEED TO ROBOT NEXT TO GLEBLANDS HOSTELS (R102) DRIVE INTO M4 SOUTH COAST FREEWAY AND PROCEED TO MARKET ROAD.</p>
12.17	<p>2206LS3100LI10054824 - DURBAN CBD TO UMTATA</p> <p>FROM DURBANS MARKET ROAD TURN INTO M4 SOUTH COAST, PROCEED TO THE N2 SOUTH COAST BOUND FREEWAY. TRAVEL PAST DURBAN AIRPORT, AMANZIMTOTI, UMKOMAAS, SCOTTBURGH, SEZELA, HIBBERDENE AND PORT SHEPSTONE TURN INTO N2 PASS MARBURG, PADDOCK, IZINGOLWENI, HARDING PROCEED ALONG N2 PASS MOUNT AYLIFF, MOUNT FRERE, QUMBU, TSOLO, AND INTO UMTATA.</p> <p>RETURN.</p> <p>FROM UMTATA TURN INTO JOYNER ROAD (ISIPINGO WEST) AT THE JUNCTION TURN LEFT INTO JEFFELS AND TURN RIGHT INTO WILCOX. AT THE NEXT ROBOT TAXI RANK PICK UP PASSENGERS AND TURN INTO N2 PROCEEDS ALONG SAME ROAD UP TO ISIPINGO. DRIVE PAST INTERSECTION WITH BALTEX AND PROCEED PAST ROBOT INTERSECTION WITH STROUD INTO R102 ISIPINGO RAIL. TURN LEFT INTO OLD MAIN ROAD TO REUNION. DRIVE TO ROBOT M30 UMLAZI AND TURN LEFT FOR ABOUT 100 METRES AND DROP PASSENGERS. TURN BACK INTO M30 AND PROCEED TO ROBOT NEXT TO GLEBLANDS HOSTELS (R102) DRIVE INTO M4 SOUTH COAST FREEWAY AND PROCEED TO MARKET ROAD.</p>
12.18	<p>2206LS3100FS10054826 - 10. MARKET ROAD 59 TO NTABANKULU RURAL.</p> <p>FROM DURBANS MARKET ROAD TURN INTO M4 SOUTH COAST, PROCEED TO THE N2 SOUTH COAST. BOUND FREEWAY. TRAVEL PAST DURBAN AIRPORT, AMANZIMTOTI, UMKOMAAS, SCOTTBURGH, SEZELA, HIBBERDENE AND PORT SHEPSTONE TURN INTO N2 PASS MARBURG, PADDOCK, IZINGOLWENI, HARDING PROCEED ALONG N2 PASS MOUNT AYLIFF, TURN LEFT AT SUGAR BUSH AND PROCEED TO TABANKULU. TAXI RANK.</p> <p>RETURN.</p> <p>PICK UP PASSENGERS AND TURN INTO N2 AND PROCEED ALONG SAME ROAD UP TO ISIPINGO. TURN INTO JOYNER ROAD (ISIPINGO WEST) AT THE JUNCTION TURN LEFT INTO JEFFELS AND TURN RIGHT INTO WILCOX. AT THE NEXT ROBOT DRIVE PAST INTERSECTION WITH BALTEX AND PROCEED PAST ROBOT INTERSECTION WITH STROUD INTO R102 ISIPINGO RAIL. TURN LEFT INTO OLD MAIN ROAD TO REUNION. DRIVE TO ROBOT M30 UMLAZI AND TURN LEFT FOR ABOUT 100 METRES AND DROP PASSENGERS. TURN BACK INTO M30 AND PROCEED TO ROBOT NEXT TO GLEBLANDS HOSTELS (R102) DRIVE INTO M4 SOUTH COAST FREEWAY AND PROCEED TO MARKET ROAD.</p>
12.19	<p>2206LS2206LS00054829 - 11. MARKET ROAD 59 TO MZAMBIA.</p> <p>FROM DURBANS MARKET ROAD TURN INTO M4 SOUTH COAST, PROCEED TO THE N2 SOUTH COAST BOUND FREEWAY. TRAVEL PAST DURBAN AIRPORT, AMANZIMTOTI, UMKOMAAS, SCOTTBURGH, SEZELA, HIBBERDENE AND PORT SHEPSTONE TURN INTO R61. TRAVEL PASS MARGATE AIRPORT, PORT EDWARD, UMTAMVUNA RIVER, MITCHEL BRIDGE, WILD COAST INTERNATIONAL HOLIDAY RESORT, SEA VIEW STORE (DROP PASSENGERS) GUMZANA OFF RAMP (DROP PASSENGERS), QOTYANA (DROP PASSENGERS) A AND TURN LEFT/RIGHT INTO BIZANA TAXI RANK AND DROP PASSENGERS.</p> <p>RETURN.</p> <p>FROM BIZANA TAXI RANK PICK UP PASSENGERS TO DURBANS MARKET ROAD VIA BROOK STREET. TURN INTO R61 TOWARDS PORT EDWARD. PICK UP PASSENGERS TRAVELING TO DURBAN AT THE FOLLOWING POINTS: QOTYANA, NTLAKWE, REDOUBT, LUKHOLO, GUMZANA OFF RAMP, SEA VIEW STORE, WILD COAST AND CROSS UMTAMVUMAS, MICHEL BRIDGE, TRAVEL PASS THE FOLLOWING PLACES PORT EDWARD, MARGATE, MARGATE AIRPORT AND PORT SHEPSTONE TURN INTO N2 FREEWAY. TRAVEL PASS HIBBERDENE, SEZELA, SCOTTBURGH, UMKOMAAS, AMANZIMTOTI, DURBAN AIRPORT. DRIVE ALONG THE FOLLOWING DROP UP POINTS. TURN INTO JOYNER ROAD (ISIPINGO WEST) AT THE JUNCTION TURN LEFT INTO JEFFELS AND TURN RIGHT INTO WILCOX. AT THE NEXT ROBOT DRIVE PAST INTERSECTION WITH BALTEX AND PROCEED PAST ROBOT INTERSECTION WITH STROUD INTO R102 ISIPINGO RAIL. TURN LEFT INTO OLD MAIN ROAD TO REUNION. DRIVE TO ROBOT M30 UMLAZI AND TURN LEFT FOR ABOUT 100 METRES AND DROP PASSENGERS. TURN BACK INTO M30 AND PROCEED TO ROBOT NEXT TO GLEBLANDS HOSTELS (R102) DRIVE INTO M4 SOUTH COAST FREEWAY AND PROCEED TO MARKET ROAD.</p>
12.20	<p>21004R3100HF10054832 - MARKET ROAD RANK 59 TO PORT ST JOHNS.</p> <p>FROM DURBANS MARKET ROAD TURN INTO M4 SOUTH COAST, PROCEED TO THE N2 SOUTH COAST BOUND FREEWAY. TRAVEL PAST DURBAN AIRPORT, AMANZIMTOTI, UMKOMAAS, SCOTTBURGH, SEZELA, HIBBERDENE AND PORT SHEPSTONE TURN INTO R61. TRAVEL PASS MARGATE AIRPORT, PORT EDWARD, UMTAMVUNA RIVER, MITCHEL BRIDGE, WILD COAST INTERNATIONAL HOLIDAY RESORT, SEA VIEW STORE (DROP PASSENGERS) GUMZANA OFF RAMP (DROP PASSENGERS), QOTYANA (DROP PASSENGERS) A AND TURN LEFT/RIGHT INTO BIZANA TAXI RANK AND DROP PASSENGERS VIA NOMLACU AND LUDEKEHALT, MAGUSHENI (DROP PASSENGERS). NTLZENZI HALT (DROP PASSENGERS) MARASHU (DROP PASSENGERS), SIGCAU TRAINING SCHOOL (DROP PASSENGERS), ESIPHAQENI (DROP PASSENGERS) PROCEED PASS FLAGSTAFF, LUSIKISIKI AND DROP PASSENGERS AT PORT ST. JOHNS TAXI RANK.</p> <p>RETURN.</p> <p>PICK UP PASSENGERS AND TURN INTO R61 TOWARDS DURBAN. TRAVEL UP TO ISIPINGO AND TURN INTO JOYNER ROAD (ISIPINGO WEST) AT THE JUNCTION TURN LEFT INTO JEFFELS AND TURN RIGHT INTO WILCOX. AT THE NEXT ROBOT DRIVE PAST INTERSECTION WITH BALTEX AND PROCEED PAST ROBOT INTERSECTION WITH STROUD INTO R102 ISIPINGO RAIL. TURN LEFT INTO OLD MAIN ROAD TO REUNION. DRIVE TO ROBOT M30 UMLAZI AND TURN LEFT FOR ABOUT 100 METRES AND DROP PASSENGERS. TURN BACK INTO M30 AND PROCEED TO ROBOT NEXT TO GLEBLANDS HOSTELS (R102) DRIVE INTO M4 SOUTH COAST FREEWAY AND PROCEED TO MARKET ROAD.</p>



transport

Department:
Transport
Province of KwaZulu-Natal

GAZETTE

LGKZNG52-2023-MAR

REGION: ALL

12.21	2206RK31001F10054834 - 14. PINETOWN TO BIZANA.
	<p>FROM PINETOWN TAXI RANK (OPPOSITE GOLDEN PLATE TAKE AWAY AND MALLS PHARMACY) PICK UP PASSENGERS AND PROCEED ALONG HILL STREET AT THE ROBOT TURN LEFT INTO MOODIE STREET AT THE NEXT ROBOT TURN RIGHT INTO OLD MAIN ROAD AND PROCEED INTO CROMPTON STREET. DRIVE INTO M13 TOWARDS N3 FREEWAY TO DURBAN. TRAVEL PASS BRISTON ROAD AND PROCEED ALONG N3 TO DURBANS CITY CENTER TURN INTO M4, PROCEED TO THE N2 SOUTH COAST BOUND FREEWAY. TRAVEL PASSES DURBAN AIRPORT, AMANZIMTOTI, UMKOMAAS, SCOTTBURGH, SEZELA, HIBBERDENE AND PORT SHEPSTONE TURN INTO R61. TRAVEL PASS MARGATE AIRPORT, PORT EDWARD, UMTAMVUNA RIVER, MITCHEL BRIDGE, WILD COAST INTERNATIONAL HOLIDAY RESORT, SEA VIEW STORE (DROP PASSENGERS) GUMZANA OFF RAMP (DROP PASSENGERS), LUKHOLO (DROP PASSENGERS), REDOUBT (DROP PASSENGERS), NTLAKWE (DROP PASSENGERS), QOTYANA (DROP PASSENGERS) AND TURN LEFT/RIGHT INTO BIZANA TAXI RANK AND DROP PASSENGERS.</p> <p>RETURN.</p> <p>FROM BIZANA TAXI RANK PICK UP PASSENGERS AND TURN INTO R61. TRAVEL ALONG SAME ROAD TO ISIPINGO AND TURN INTO JOYNER ROAD (ISIPINGO WEST) AT THE JUNCTION TURN LEFT INTO JEFFELS AND TURN RIGHT INTO WILCOX. AT THE NEXT ROBOT DRIVE PAST INTERSECTION WITH BALTEx AND PROCEED PAST ROBOT INTERSECTION WITH STROUD INTO R102 ISIPINGO RAIL. TURN LEFT INTO OLD MAIN ROAD TO REUNION. DRIVE TO ROBOT M30 UMLAZI AND TURN LEFT FOR ABOUT 100 METRES AND DROP PASSENGERS. TURN BACK INTO M30 AND PROCEED TO ROBOT NEXT TO GLEBLANDS HOSTELS (R102) DRIVE INTO M4 SOUTH COAST FREEWAY AND PROCEED TO MARKET ROAD.</p>
12.22	2206RK21007710054844 - 16. PINETOWN TO HARDING.
	<p>FROM PINETOWN TAXI RANK (OPPOSITE GOLDEN PLATE TAKE AWAY AND MALLS PHARMACY) PICK UP PASSENGERS AND PROCEED ALONG HILL STREET AT THE ROBOT TURN LEFT INTO MOODIE STREET AT THE NEXT ROBOT TURN RIGHT INTO OLD MAIN ROAD AND PROCEED INTO CROMPTON STREET. DRIVE INTO M13 TOWARDS N3 FREEWAY TO DURBAN. TRAVEL PASS BRISTON ROAD AND PROCEED ALONG N3 TO DURBANS CITY CENTER TURN INTO M4, PROCEED TO THE N2 SOUTH COAST BOUND FREEWAY. TRAVEL PASS DURBAN AIRPORT, AMANZIMTOTI, UMKOMAAS, SCOTTBURGH, SEZELA, HIBBERDENE AND PORT SHEPSTONE, IZINGOLWENI AND AT HARDING DROP PASSENGERS.</p> <p>RETURN.</p> <p>FROM HARDING TAXI RANK TURN INTO N2 DURBAN AND PROCEED UP TO ISIPINGO AND TURN INTO JOYNER ROAD (ISIPINGO WEST) AT THE JUNCTION TURN LEFT INTO JEFFELS AND TURN RIGHT INTO WILCOX. AT THE NEXT ROBOT DRIVE PAST INTERSECTION WITH BALTEx AND PROCEED PAST ROBOT INTERSECTION WITH STROUD INTO R102 ISIPINGO RAIL. TURN LEFT INTO OLD MAIN ROAD TO REUNION. DRIVE TO ROBOT M30 UMLAZI AND TURN LEFT FOR ABOUT 100 METRES AND DROP PASSENGERS. TURN BACK INTO M30 AND PROCEED TO ROBOT NEXT TO GLEBLANDS HOSTELS (R102) DRIVE INTO M4 SOUTH COAST FREEWAY AND PROCEED TO ISIPINGO M4 SOUTH COAST TURN INTO N3, TURN LEFT INTO M7 QUEENSBURG INTO ST. JOHNS AVENUE NEXT ROBOT TURN LEFT TO OLD MAIN ROAD AND TURN INTO MOODIE STREET AND TURN RIGHT INTO HILL STREET AND DROP PASSENGERS AT PINETOWN TAXI RANK.</p>
12.23	21004R21008S10054847 - 17. PINETOWN TO IZINGOLWENI.
	<p>FROM PINETOWN TAXI RANK (OPPOSITE GOLDEN PLATE TAKE AWAY AND MALLS PHARMACY) PICK UP PASSENGERS AND PROCEED ALONG HILL STREET AT THE ROBOT TURN LEFT INTO MOODIE STREET AT THE NEXT ROBOT TURN RIGHT INTO OLD MAIN ROAD AND PROCEED INTO CROMPTON STREET. DRIVE INTO M13 TOWARDS N3 FREEWAY TO DURBAN. TRAVEL PASS BRISTON ROAD AND PROCEED ALONG N3 TO DURBANS CITY CENTER TURN INTO M4, PROCEED TO THE N2 SOUTH COAST BOUND FREEWAY. TRAVEL PASS DURBAN AIRPORT, AMANZIMTOTI, UMKOMAAS, SCOTTBURGH, SEZELA, HIBBERDENE AND PORT SHEPSTONE DROP PASSENGERS. TRAVEL TOWARDS PADDOCK TO IZINGOLWENI TAXI RANK.</p> <p>RETURN.</p> <p>FROM IZINGOLWENI TAXI RANK PICK UP PASSENGERS AND TURN BACK ALONG N2 TO DURBAN. DRIVE TO ISIPINGO AND TURN INTO JOYNER ROAD (ISIPINGO WEST) AT THE JUNCTION TURN LEFT INTO JEFFELS AND TURN RIGHT INTO WILCOX. AT THE NEXT ROBOT DRIVE PAST INTERSECTION WITH BALTEx AND PROCEED PAST ROBOT INTERSECTION WITH STROUD INTO R102 ISIPINGO RAIL. TURN LEFT INTO OLD MAIN ROAD TO REUNION. DRIVE TO ROBOT M30 UMLAZI AND TURN LEFT FOR ABOUT 100 METRES AND DROP PASSENGERS. TURN BACK INTO M30 AND PROCEED TO ROBOT NEXT TO GLEBLANDS HOSTELS (R102) DRIVE INTO M4 SOUTH COAST FREEWAY AND PROCEED TO ISIPINGO M4 SOUTH COAST TURN INTO N3, TURN LEFT INTO M7 QUEENSBURG INTO ST. JOHNS AVENUE NEXT ROBOT TURN LEFT TO OLD MAIN ROAD AND TURN INTO MOODIE STREET AND TURN RIGHT INTO HILL STREET AND DROP PASSENGERS AT PINETOWN TAXI RANK.</p>
12.24	2206RK32031Y10054850 - 19. PINETOWN TO LUSIKISIKI.
	<p>FROM PINETOWN TAXI RANK (OPPOSITE GOLDEN PLATE TAKE AWAY AND MALLS PHARMACY) PICK UP PASSENGERS AND PROCEED ALONG HILL STREET AT THE ROBOT TURN LEFT INTO MOODIE STREET AT THE NEXT ROBOT TURN RIGHT INTO OLD MAIN ROAD AND PROCEED INTO CROMPTON STREET. DRIVE INTO M13 TOWARDS N3 FREEWAY TO DURBAN. TRAVEL PASS BRISTON ROAD AND PROCEED ALONG N3 TO DURBANS CITY CENTER TURN INTO M4, PROCEED TO THE N2 SOUTH COAST BOUND FREEWAY. TRAVEL PASS DURBAN AIRPORT, AMANZIMTOTI, UMKOMAAS, SCOTTBURGH, SEZELA, HIBBERDENE AND PORT SHEPSTONE TURN INTO R61. TRAVEL PASS MARGATE AIRPORT, MARGATE, PORT EDWARD, BIZANA, LUDEKE HALT, MAGUSHENI, NTLLEZI HALT, FLAGSTAFF AND PROCEED TO LUSIKISIKI (DROP PASSENGERS).</p> <p>RETURN.</p> <p>FROM LUSIKISIKI TAXI RANK TURN INTO R61 AND PROCEED TOWARDS DURBAN TO ISIPINGO (M4 SOUTH COAST) AND TURN INTO JOYNER ROAD (ISIPINGO WEST) AT THE JUNCTION TURN LEFT INTO JEFFELS AND TURN RIGHT INTO WILCOX. AT THE NEXT ROBOT DRIVE PAST INTERSECTION WITH BALTEx AND PROCEED PAST ROBOT INTERSECTION WITH STROUD INTO R102 ISIPINGO RAIL. TURN LEFT INTO OLD MAIN ROAD TO REUNION. DRIVE TO ROBOT M30 UMLAZI AND TURN LEFT FOR ABOUT 100 METRES AND DROP PASSENGERS. TURN BACK INTO M30 AND PROCEED TO ROBOT NEXT TO GLEBLANDS HOSTELS (R102) DRIVE INTO M4 SOUTH COAST FREEWAY AND PROCEED TO ISIPINGO M4 SOUTH COAST TURN INTO N3, TURN LEFT INTO M7 QUEENSBURG INTO ST. JOHNS AVENUE NEXT ROBOT TURN LEFT TO OLD MAIN ROAD AND TURN INTO MOODIE STREET AND TURN RIGHT INTO HILL STREET AND DROP PASSENGERS AT PINETOWN TAXI RANK.</p>
12.25	2206RK2100E110054856 - 22. PINETOWN TO MT FRERE.
	<p>FROM PINETOWN TAXI RANK (OPPOSITE GOLDEN PLATE TAKE AWAY AND MALLS PHARMACY) PICK UP PASSENGERS AND PROCEED ALONG HILL STREET AT THE ROBOT TURN LEFT INTO MOODIE STREET AT THE NEXT ROBOT TURN RIGHT INTO OLD MAIN ROAD AND PROCEED INTO CROMPTON STREET. DRIVE INTO M13 TOWARDS N3 FREEWAY TO DURBAN. TRAVEL PASS BRISTON ROAD AND PROCEED ALONG N3 TO DURBANS CITY CENTER TURN INTO M4, PROCEED TO THE N2 SOUTH COAST BOUND FREEWAY. TRAVEL PASS DURBAN AIRPORT, AMANZIMTOTI, UMKOMAAS, SCOTTBURGH, SEZELA, HIBBERDENE AND PORT SHEPSTONE. TRAVEL PAST IZINGOLWENI, HARDING, KOKSTAD, PHAKADE AND INTO MT AYLIFF, AND AT MOUNT FRERE TAXI RANK DROP PASSENGERS.</p> <p>RETURN.</p> <p>FROM MOUNT FRERE TAXI RANK PICK UP PASSENGERS TURN BACK TO N2 AND PROCEED TO DURBAN INTERNATIONAL AIRPORT. AT ISIPINGO TURN LEFT INTO JOYNER ROAD (ISIPINGO WEST) AT THE JUNCTION TURN LEFT INTO JEFFELS AND TURN RIGHT INTO WILCOX. AT THE NEXT ROBOT DRIVE PAST INTERSECTION WITH BALTEx AND PROCEED PAST ROBOT INTERSECTION WITH STROUD INTO R102 ISIPINGO RAIL. TURN LEFT INTO OLD MAIN ROAD TO REUNION. DRIVE TO ROBOT M30 UMLAZI AND TURN LEFT FOR ABOUT 100 METRES AND DROP PASSENGERS. TURN BACK INTO M30 AND PROCEED TO ROBOT NEXT TO GLEBLANDS HOSTELS (R102) DRIVE INTO M4 SOUTH COAST FREEWAY AND PROCEED TO ISIPINGO M4 SOUTH COAST TURN INTO N3, TURN LEFT INTO M7 QUEENSBURG INTO ST. JOHNS AVENUE NEXT ROBOT TURN LEFT TO OLD MAIN ROAD AND TURN INTO MOODIE STREET AND TURN RIGHT INTO HILL STREET AND DROP PASSENGERS AT PINETOWN TAXI RANK.</p>



transport

Department:
Transport
Province of KwaZulu-Natal

GAZETTE

LGKZNG52-2023-MAR

REGION: ALL

12.26	2206RK22067A10054862 - 25. PINETOWN TO PORT SHEPSTONE.
	<p>FROM PINETOWN TAXI RANK (OPPOSITE GOLDEN PLATE TAKE AWAY AND MALLS PHARMACY) PICK UP PASSENGERS AND PROCEED ALONG HILL STREET AT THE ROBOT TURN LEFT INTO MOODIE STREET AT THE NEXT ROBOT TURN RIGHT INTO OLD MAIN ROAD AND PROCEED INTO CROMPTON STREET. DRIVE INTO M13 TOWARDS N3 FREEWAY TO DURBAN. TRAVEL PASS BRISTON ROAD AND PROCEED ALONG N3 TO DURBANS CITY CENTER TURN INTO M4. PROCEED TO THE N2 SOUTH COAST BOUND FREEWAY. TRAVEL PASS DURBAN AIRPORT, AMANZIMTOTI, UMKOMAAS, SCOTTBURGH, SEZELA, HIBBERDENE TURN INTO R102 A AND PROCEED PASS UMZUMBE, PUMULA, MELVILLE, BANANA BEACH, SUNWICH PORT, ANERLEY, SOUTH PORT, SEA PARK, UMTENTWENI, PORT SHEPSTONE (TAXI CITY/RYDER STREET RANK).</p> <p>RETURN.</p> <p>FROM PORT SHEPSTONE TAXI RANK PROCEED ALONG THE SAME ROAD TO DURBANS INTERNATIONAL AIRPORT TURN LEFT INTO ISIPINGO. TURN LEFT INTO JOYNER ROAD (ISIPINGO WEST) AT THE JUNCTION TURN LEFT INTO JEFFELS AND TURN RIGHT INTO WILCOX. AT THE NEXT ROBOT DRIVE PAST INTERSECTION WITH BALTEX AND PROCEED PAST ROBOT INTERSECTION WITH STROUD INTO R102 ISIPINGO RAIL. TURN LEFT INTO OLD MAIN ROAD TO REUNION. DRIVE TO ROBOT M30 UMLAZI AND TURN LEFT FOR ABOUT 100 METRES. TURN BACK INTO M30 AND PROCEED TO ROBOT NEXT TO GLEBLANDS HOSTELS (R102) DRIVE INTO M4 SOUTH COAST FREEWAY AND PROCEED TO ISIPINGO M4 SOUTH CO LEFT TO OLD MAIN ROAD AND TURN INTO MOODIE STREET AND TURN RIGHT INTO HILL STREET AND DROP PASSENGERS AT PINETOWN TAXI RANK.</p>
12.27	2206RK3203GK10054864 - 26. PINETOWN TO PORT ST JOHNS.
	<p>FROM PINETOWN TAXI RANK (OPPOSITE GOLDEN PLATE TAKE AWAY AND MALLS PHARMACY) PICK UP PASSENGERS AND PROCEED ALONG HILL STREET AT THE ROBOT TURN LEFT INTO MOODIE STREET. AT THE NEXT ROBOT TURN RIGHT INTO OLD MAIN ROAD AND PROCEED INTO CROMPTON STREET. DRIVE TURN INTO M4 PROCEED TO THE N2 SOUTH COAST BOUND FREEWAY. TRAVEL PAST DURBAN INTERNATIONAL AIRPORT, AMANZIMTOTI, UMKOMAAS, SCOTTBURGH, SEZELA, HIBBERDENE AND PORT SHEPSTONE TURN INTO R61. TRAVEL PAST MARGATE AIRPORT, MARGATE, PORT EDWARD, BIZANA, FLAGSTAFF, LUSIKISIKI AND PORT ST. JOHNS TAXI RANK DROP PASSENGERS.</p> <p>RETURN.</p> <p>FROM PORT ST. JOHNS TAXI RANK PICK UP PASSENGERS AND TURN INTO M7 QUEENSBURG TURN INTO ST. JOHNS AVENUE NEXT ROBOT TURN LEFT TO OLD MAIN ROAD AND TURN INTO MOODIE STREET AND TURN INTO HILL STREET AND DROP PASSENGERS AT PINETOWN TAXI RANK.</p>
12.28	2206RK3100KI10054868 - 27. PINETOWN TO TABANKULU.
	<p>FROM PINETOWN TAXI RANK (OPPOSITE GOLDEN PLATE TAKE AWAY AND MALLS PHARMACY) PICK UP PASSENGERS AND PROCEED ALONG HILL STREET AT THE ROBOT TURN LEFT INTO MOODIE STREET AT THE NEXT ROBOT TURN RIGHT INTO OLD MAIN ROAD AND PROCEED INTO CROMPTON STREET. DRIVE INTO M13 TOWARDS N3 FREEWAY TO DURBAN. TRAVEL PASS BRISTON ROAD AND PROCEED ALONG N3 TO DURBANS CITY CENTER TURN INTO M4. PROCEED TO THE N2 SOUTH COAST BOUND FREEWAY. TRAVEL PASS DURBAN AIRPORT, AMANZIMTOTI, UMKOMAAS, SCOTTBURGH, SEZELA, HIBBERDENE AND PORT SHEPSTONE. TRAVEL PAST IZINGOLWENI, HARDING, KOKSTAD, MT AYLIF AND NEAR SUGAR BUSH TURN LEFT TO TABANKULU TAXI RANK.</p> <p>RETURN.</p> <p>FROM TABANKULU TAXI RANK PICK UP PASSENGERS TO DURBAN. PROCEED TO ISIPINGO. TURN LEFT INTO JOYNER ROAD (ISIPINGO WEST) AT THE JUNCTION TURN LEFT INTO JEFFELS AND TURN RIGHT INTO WILCOX. AT THE NEXT ROBOT DRIVE PAST INTERSECTION WITH BALTEX AND PROCEED PAST ROBOT INTERSECTION WITH STROUD INTO R102 ISIPINGO RAIL. TURN LEFT INTO OLD MAIN ROAD TO REUNION. DRIVE TO ROBOT M30 UMLAZI AND TURN LEFT FOR ABOUT 100 METRES DROP PASSENGERS. TURN BACK INTO M30 AND PROCEED TO ROBOT NEXT TO GLEBLANDS HOSTELS (R102) DRIVE INTO M4 SOUTH COAST FREEWAY.</p>
12.29	2206LS21007710054953 - 30. WEMA TO HARDING.
	<p>FROM DURBANS MARKET ROAD TURN INTO M4 SOUTH COAST, PROCEED TO THE N2 SOUTH COAST BOUND FREEWAY. TRAVEL PAST DURBAN AIRPORT, AMANZIMTOTI, UMKOMAAS, SCOTTBURGH, SEZELA, HIBBERDENE AND PORT SHEPSTONE TURN INTO N2 PASS MARBURG, PADDOCK AND IZINGOLWENI TO HARDING.</p> <p>RETURN.</p> <p>TURN INTO JOYNER ROAD (ISIPINGO WEST) AT THE JUNCTION TURN LEFT INTO JEFFELS AND TURN RIGHT INTO WILCOX. AT THE NEXT ROBOT DRIVE PAST INTERSECTION WITH BALTEX AND PROCEED PAST ROBOT INTERSECTION WITH STROUD INTO R102 ISIPINGO RAIL. TURN LEFT INTO OLD MAIN ROAD TO REUNION. DRIVE TO ROBOT M30 UMLAZI AND TURN LEFT FOR ABOUT 100 METRES DROP PASSENGERS. TURN BACK INTO M30 AND PROCEED TO ROBOT NEXT TO GLEBLANDS HOSTELS (R102) AND PROCEED ALONG PENDLEBURY TO SWINTON ROAD TAXI RANK (WEMA).</p>
12.30	2206LS21008S10054954 - 31. WEMA TO IZINGOLWENI.
	<p>FROM DURBANS MARKET ROAD TURN INTO M4 SOUTH COAST, PROCEED TO THE N2 SOUTH COAST BOUND FREEWAY. TRAVEL PAST DURBAN AIRPORT, AMANZIMTOTI, UMKOMAAS, SCOTTBURGH, SEZELA, HIBBERDENE AND PORT SHEPSTONE TURN INTO N2 PASS MARBURG, PADDOCK AND TURN LEFT TO IZINGOLWENI RANK.</p> <p>RETURN.</p> <p>TURN INTO JOYNER ROAD (ISIPINGO WEST) AT THE JUNCTION TURN LEFT INTO JEFFELS AND TURN RIGHT INTO WILCOX. AT THE NEXT ROBOT DRIVE PAST INTERSECTION WITH BALTEX AND PROCEED PAST ROBOT INTERSECTION WITH STROUD INTO R102 ISIPINGO RAIL. TURN LEFT INTO OLD MAIN ROAD TO REUNION. DRIVE TO ROBOT M30 UMLAZI AND TURN LEFT FOR ABOUT 100 METRES DROP PASSENGERS. TURN BACK INTO M30 AND PROCEED TO ROBOT NEXT TO GLEBLANDS HOSTELS (R102) AND PROCEED ALONG PENDLEBURY TO SWINTON ROAD TAXI RANK (WEMA).</p>
12.31	2206LS21009Z10054955 - 32. WEMA TO KOKSTAD.
	<p>FROM DURBANS MARKET ROAD TURN INTO M4 SOUTH COAST, PROCEED TO THE N2 SOUTH COAST BOUND FREEWAY. TRAVEL PAST DURBAN AIRPORT, AMANZIMTOTI, UMKOMAAS, SCOTTBURGH, SEZELA, HIBBERDENE AND PORT SHEPSTONE TURN INTO N2 PASS MARBURG, PADDOCK, IZINGOLWENI, HARDING AND TURN RIGHT INTO KOKSTAD.</p> <p>RETURN.</p> <p>TURN INTO JOYNER ROAD (ISIPINGO WEST) AT THE JUNCTION TURN LEFT INTO JEFFELS AND TURN RIGHT INTO WILCOX. AT THE NEXT ROBOT DRIVE PAST INTERSECTION WITH BALTEX AND PROCEED PAST ROBOT INTERSECTION WITH STROUD INTO R102 ISIPINGO RAIL. TURN LEFT INTO OLD MAIN ROAD TO REUNION. DRIVE TO ROBOT M30 UMLAZI AND TURN LEFT FOR ABOUT 100 METRES DROP PASSENGERS. TURN BACK INTO M30 AND PROCEED TO ROBOT NEXT TO GLEBLANDS HOSTELS (R102) AND PROCEED ALONG PENDLEBURY TO SWINTON ROAD TAXI RANK (WEMA).</p>



transport

Department:
Transport
Province of KwaZulu-Natal

GAZETTE

LGKZNG52-2023-MAR

REGION: ALL

12.32	2206LS3203IY10054961 - 33. WEMA TO LISIKISIKI. FROM DURBAN'S MARKET ROAD TURN INTO M4 SOUTH COAST, PROCEED TO THE N2 SOUTH COAST BOUND FREEWAY. TRAVEL PAST DURBAN AIRPORT, AMANZIMTOTI, UMKOMAAS, SCOTTBURGH, SEZELA, HIBBERDENE AND PORT SHEPSTONE. TURN INTO JOYNER ROAD (ISIPINGO WEST) AT THE JUNCTION TURN LEFT INTO JEFFELS AND TURN RIGHT INTO WILCOX. AT THE NEXT ROBOT DRIVE PAST INTERSECTION WITH BALTEX AND PROCEED PAST ROBOT INTERSECTION WITH STROUD INTO R102 ISIPINGO RAIL. TURN LEFT INTO OLD MAIN ROAD TO REUNION. DRIVE TO ROBOT M30 UMLAZI AND TURN LEFT FOR ABOUT 100 METRES DROP PASSENGERS. TURN BACK INTO M30 AND PROCEED TO ROBOT NEXT TO GLEBLANDS HOSTELS (R102) AND PROCEED ALONG PENDLEBURY TO SWINTON ROAD TAXI RANK (WEMA).
12.33	2206LS22019Q10054962 - WEMA TO MATATIELE. FROM DURBAN'S MARKET ROAD TURN INTO M4 SOUTH COAST, PROCEED TO THE N2 SOUTH COAST BOUND FREEWAY. TRAVEL PAST DURBAN AIRPORT, AMANZIMTOTI, UMKOMAAS, SCOTTBURGH, SEZELA, HIBBERDENE AND PORT SHEPSTONE. TURN INTO N2 PASS MARBURG, PADDOCK, IZINGOLWENI, HARDING PROCEED ALONG N2 TO MOUNT AYLIF. PAST SUGAR BUSH, PAST RHODE THEN TO RANK. TURN INTO JOYNER ROAD (ISIPINGO WEST) AT THE JUNCTION TURN LEFT INTO JEFFELS AND TURN RIGHT INTO WILCOX. AT THE NEXT ROBOT DRIVE PAST INTERSECTION WITH BALTEX AND PROCEED PAST ROBOT INTERSECTION WITH STROUD INTO R102 ISIPINGO RAIL. TURN LEFT INTO OLD MAIN ROAD TO REUNION. DRIVE TO ROBOT M30 UMLAZI AND TURN LEFT FOR ABOUT 100 METRES DROP PASSENGERS. TURN BACK INTO M30 AND PROCEED TO ROBOT NEXT TO GLEBLANDS HOSTELS (R102) AND PROCEED ALONG PENDLEBURY TO SWINTON ROAD TAXI RANK (WEMA).
12.34	2206LS22022210054963 - 35. WEMA TO MOUNT AYLIF. FROM DURBAN'S MARKET ROAD TURN INTO M4 SOUTH COAST, PROCEED TO THE N2 SOUTH COAST BOUND FREEWAY. TRAVEL PAST DURBAN AIRPORT, AMANZIMTOTI, UMKOMAAS, SCOTTBURGH, SEZELA, HIBBERDENE AND PORT SHEPSTONE. TURN INTO N2 PASS MARBURG, PADDOCK, IZINGOLWENI, HARDING PROCEED ALONG N2 TO MOUNT AYLIF. RETURN. TURN INTO JOYNER ROAD (ISIPINGO WEST) AT THE JUNCTION TURN LEFT INTO JEFFELS AND TURN RIGHT INTO WILCOX. AT THE NEXT ROBOT DRIVE PAST INTERSECTION WITH BALTEX AND PROCEED PAST ROBOT INTERSECTION WITH STROUD INTO R102 ISIPINGO RAIL. TURN LEFT INTO OLD MAIN ROAD TO REUNION. DRIVE TO ROBOT M30 UMLAZI AND TURN LEFT FOR ABOUT 100 METRES DROP PASSENGERS. TURN BACK INTO M30 AND PROCEED TO ROBOT NEXT TO GLEBLANDS HOSTELS (R102) AND PROCEED ALONG PENDLEBURY TO SWINTON ROAD TAXI RANK (WEMA).
12.35	21004R2100HE10054967 - WEMA TO PORT SHEPSTONE. FROM DURBAN'S MARKET ROAD TURN INTO M4 SOUTH COAST, PROCEED TO THE N2 SOUTH COAST BOUND FREEWAY. TRAVEL PAST DURBAN AIRPORT, AMANZIMTOTI, UMKOMAAS, SCOTTBURGH, SEZELA, HIBBERDENE. TURN INTO R102 A AND PROCEED PAST UMZUMBE, PUMULA, MELVILLE, BANANA BEACH, SUNWICH PORT, ANERLEY, SOUTH PORT, SEA PARK, UMTENTWENI. TRAVEL ALONG MARINE DRIVE, OLSO BEACH, SHELLY BEACH, ST. MITCHELS, UVUNGO, MANABA (MARINE DRIVE), RAMSGATE, SANLAMEER, TRAFALGAR, PALM BEACH, PROCEED ALONG IZINGOLWENI ROAD TO BRAEMER STORE, MUNSTER, GLENMORE BEACH, LEISURE BAY, PORT EDWARD, WILD COAST SUN, CARRIBEAN ESTATE, MZAMBA CRAFT VILLAGE AND RETURN TO PORT SHEPSTONE (TAXI/RYDER STREET RANK). PROCEED INTO N2 TOLL ROAD TO DURBAN. TURN INTO JOYNER ROAD (ISIPINGO WEST) AT THE JUNCTION TURN LEFT INTO JEFFELS AND TURN RIGHT INTO WILCOX. AT THE NEXT ROBOT DRIVE PAST INTERSECTION WITH BALTEX AND PROCEED PAST ROBOT INTERSECTION WITH STROUD INTO R102 ISIPINGO RAIL. TURN LEFT INTO OLD MAIN ROAD TO REUNION. DRIVE TO ROBOT M30 UMLAZI AND TURN LEFT FOR ABOUT 100 METRES DROP PASSENGERS. TURN BACK INTO M30 AND PROCEED TO ROBOT NEXT TO GLEBLANDS HOSTELS (R102) AND PROCEED ALONG PENDLEBURY TO SWINTON ROAD TAXI RANK (WEMA).
12.36	2206LS3203GK10054968 - WEMA TO PORT ST JOHNS. FROM DURBAN'S MARKET ROAD TURN INTO M4 SOUTH COAST, PROCEED TO THE N2 SOUTH COAST BOUND FREEWAY. TRAVEL PAST DURBAN AIRPORT, AMANZIMTOTI, UMKOMAAS, SCOTTBURGH, SEZELA, HIBBERDENE AND PORT SHEPSTONE. TURN INTO R61. TRAVEL PAST MARGATE AIRPORT, MARGATE, PORT EDWARD, UMTAMVUNA RIVER, MITCHEL BRIDGE, WILD COAST INTERNATIONAL HOLIDAY RESORT, SEA VIEW STORE (DROP PASSENGERS) GUMZANA OFF RAMP (DROP PASSENGERS), REDOUBT (DROP PASSENGERS), NTLAKWE (DROP PASSENGERS), QOTYNA (DROP PASSENGERS) AND TURN LEFT/RIGHT INTO BIZANA TAXI RANK AND DROP PASSENGERS VIA NOMLACU AND LUDEKE HALL, MAGUSHENI (DROP PASSENGERS), NTLZENZI HALL (DROP PASSENGERS), MARASHU (DROP PASSENGERS), SIGCAU TRAINING SCHOOL (DROP PASSENGERS), ESIPHAQENI (DROP PASSENGERS) PROCEED AND TURN INTO FLAGSTAFF TAXI RANK AND DROP PASSENGERS. RETURN. TURN INTO JOYNER ROAD (ISIPINGO WEST) AT THE JUNCTION TURN LEFT INTO JEFFELS AND TURN RIGHT INTO WILCOX. AT THE NEXT ROBOT DRIVE PAST INTERSECTION WITH BALTEX AND PROCEED PAST ROBOT INTERSECTION WITH STROUD INTO R102 ISIPINGO RAIL. TURN LEFT INTO OLD MAIN ROAD TO REUNION. DRIVE TO ROBOT M30 UMLAZI AND TURN LEFT FOR ABOUT 100 METRES DROP PASSENGERS. TURN BACK INTO M30 AND PROCEED TO ROBOT NEXT TO GLEBLANDS HOSTELS (R102) AND PROCEED ALONG PENDLEBURY TO SWINTON ROAD TAXI RANK (WEMA).
12.37	2206LS3100K10054970 - WEMA TO TABANKULU. FROM DURBAN'S MARKET ROAD TURN INTO M4 SOUTH COAST, PROCEED TO THE N2 SOUTH COAST BOUND FREEWAY. TRAVEL PAST DURBAN AIRPORT, AMANZIMTOTI, UMKOMAAS, SCOTTBURGH, SEZELA, HIBBERDENE AND PORT SHEPSTONE. TRAVEL PAST IZINGOLWENI, HARDING, KOKSTAD, MT. AYLIF AND NEAR SUGAR BUSH TURN LEFT TO TABANKULU TAXI RANK. FROM TABANKULU TAXI RANK PICK UP PASSENGERS TO DURBAN. PROCEED TO ISIPINGO. TURN INTO JOYNER ROAD (ISIPINGO WEST) AT THE JUNCTION TURN LEFT INTO JEFFELS AND TURN RIGHT INTO WILCOX. AT THE NEXT ROBOT DRIVE PAST INTERSECTION WITH BALTEX AND PROCEED PAST ROBOT INTERSECTION WITH STROUD INTO R102 ISIPINGO RAIL. TURN LEFT INTO OLD MAIN ROAD TO REUNION. DRIVE TO ROBOT M30 UMLAZI AND TURN LEFT FOR ABOUT 100 METRES DROP PASSENGERS. TURN BACK INTO M30 AND PROCEED TO ROBOT NEXT TO GLEBLANDS HOSTELS (R102) AND PROCEED ALONG PENDLEBURY TO SWINTON ROAD TAXI RANK (WEMA).
12.38	2206LS21008S10054817 - 4. MARKET ROAD RANK 59 TO IZINGOLWENI. FROM DURBAN'S MARKET ROAD TURN INTO M4 SOUTH COAST, PROCEED TO THE N2 SOUTH COAST BOUND FREEWAY. TRAVEL PAST DURBAN AIRPORT, AMANZIMTOTI, UMKOMAAS, SCOTTBURGH, SEZELA, HIBBERDENE AND PORT SHEPSTONE. TURN INTO N2 PASS MARBURG, PADDOCK AND TURN LEFT TO IZINGOLWENI RANK. FROM IZINGOLWENI TAXI RANK PICK UP PASSENGERS AND TURN INTO N2 AND PROCEED ALONG SAME ROAD UP TO ISIPINGO. TURN INTO JOYNER ROAD (ISIPINGO WEST) AT THE JUNCTION TURN LEFT INTO JEFFELS AND TURN RIGHT INTO WILCOX. AT THE NEXT ROBOT DRIVE PAST INTERSECTION WITH BALTEX AND PROCEED PAST ROBOT INTERSECTION WITH STROUD INTO R102 ISIPINGO RAIL. TURN LEFT INTO OLD MAIN ROAD TO REUNION. DRIVE TO ROBOT M30 UMLAZI AND TURN LEFT FOR ABOUT 100 METRES AND DROP PASSENGERS. TURN BACK INTO M30 AND PROCEED TO ROBOT NEXT TO GLEBLANDS HOSTELS (R102) DRIVE INTO SOUTH COAST ROAD, UMBILO R102, ROSSBURGH, CONGELA, KING EDWARD HOSPITAL, DALBRIDGE TURN INTO GALE STREET AND PROCEED TO WEST STREET, TURN INTO WARWICK AVENUE, TURN RIGHT INTO ALICE STREET, TURN LEFT INTO ALBERT, TURN RIGHT INTO UMGENI, TURN INTO SOLDIERS WAY, TURN INTO LEOPOLD STREET AND INTO MARKET ROAD.



transport

Department:
Transport
Province of KwaZulu-Natal

GAZETTE

LGKZNG52-2023-MAR

REGION: ALL

12.39	2206LS22024E10054818 - 5. MARKET ROAD 59 TO KOKSTAD. FROM DURBAN'S MARKET ROAD TURN INTO M4 SOUTH COAST, PROCEED TO THE N2 SOUTH COAST BOUND FREEWAY. TRAVEL PAST DURBAN AIRPORT, AMANZIMTOTI, UMKOMAAS, SCOTTBURGH, SEZELA, HIBBERDENE AND PORT SHEPSTONE TURN INTO N2 PASS MARBURG, PADDOCK, IZINGOLWENI, HARDING AND TURN RIGHT INTO KOKSTAD. RETURN FROM KOKSTAD TAXI RANK PICK UP PASSENGERS AND TURN INTO N2 AND PROCEED ALONG SAME ROAD UP TO ISIPINGO. TURN INTO JOYNER ROAD (ISIPINGO WEST) AT THE JUNCTION TURN LEFT INTO JEFFELS AND TURN RIGHT INTO WILCOX. AT THE NEXT ROBOT DRIVE PAST INTERSECTION WITH BALTEX AND PROCEED PAST ROBOT INTERSECTION WITH STROUD INTO R102 ISIPINGO RAIL. TURN LEFT INTO OLD MAIN ROAD TO REUNION. DRIVE TO ROBOT M30 UMLAZI AND TURN LEFT FOR ABOUT 100 METRES AND DROP PASSENGERS. TURN BACK INTO M30 AND PROCEED TO ROBOT NEXT TO GLEBLANDS HOSTELS (R102) DRIVE INTO M4 SOUTH COAST FREEWAY AND PROCEED TO MARKET ROAD.
12.40	2206LS2100D510054819 - 6. MARKET ROAD 59 MATATIELE FROM DURBAN'S MARKET ROAD TURN INTO M4 SOUTH COAST, PROCEED TO THE N2 SOUTH COAST BOUND FREEWAY. TRAVEL PAST DURBAN AIRPORT, AMANZIMTOTI, UMKOMAAS, SCOTTBURGH, SEZELA, HIBBERDENE AND PORT SHEPSTONE TURN INTO N2 PASS MARBURG, PADDOCK, IZINGOLWENI, HARDING AND TURN RIGHT INTO KOKSTAD AND PROCEED TO MATATIELE TAXI RANK PICK UP PASSENGERS. RETURN TURN INTO N2 AND PROCEED ALONG SAME ROAD UP TO ISIPINGO. TURN INTO JOYNER ROAD (ISIPINGO WEST) AT THE JUNCTION TURN LEFT INTO JEFFELS AND TURN RIGHT INTO WILCOX. AT THE NEXT ROBOT DRIVE PAST INTERSECTION WITH BALTEX AND PROCEED PAST ROBOT INTERSECTION WITH STROUD INTO R102 ISIPINGO RAIL. TURN LEFT INTO OLD MAIN ROAD TO REUNION. DRIVE TO ROBOT M30 UMLAZI AND TURN LEFT FOR ABOUT 100 METRES AND DROP PASSENGERS. TURN BACK INTO M30 AND PROCEED TO ROBOT NEXT TO GLEBLANDS HOSTELS (R102) DRIVE INTO M4 SOUTH COAST FREEWAY AND PROCEED TO MARKET ROAD.
12.41	2206LS22067A10054830 - 12. MARKET ROAD RANK 59 TO PORT SHEPSTONE. FROM DURBAN'S MARKET ROAD TURN INTO M4 SOUTH COAST, PROCEED TO THE N2 SOUTH COAST BOUND FREEWAY. TRAVEL PAST DURBAN AIRPORT, AMANZIMTOTI, UMKOMAAS, SCOTTBURGH, SEZELA, HIBBERDENE. TURN INTO R102 A AND PROCEED PASS UMZUMBE, PUMULA, MELVILLE, BANANA BEACH, SUNWICH PORT, ANERLEY, SOUTH PORT, SEA PARK, UMTENTWENI, PORT SHEPSTONE (TAXI CITY/RYDER STREET RANK). RETURN. FROM PORT SHEPSTONE TAXI RANK PROCEED ALONG SAME ROAD TO DURBAN'S INTERNATIONAL AIRPORT TURN LEFT AT ISIPINGO. TURN INTO JOYNER ROAD (ISIPINGO WEST) AT THE JUNCTION TURN LEFT INTO JEFFELS AND TURN RIGHT INTO WILCOX. AT THE NEXT ROBOT DRIVE PAST INTERSECTION WITH BALTEX AND PROCEED PAST ROBOT INTERSECTION WITH STROUD INTO R102 ISIPINGO RAIL. TURN LEFT INTO OLD MAIN ROAD TO REUNION. DRIVE TO ROBOT M30 UMLAZI AND TURN LEFT FOR ABOUT 100 METRES. TURN BACK INTO M30 AND PROCEED TO ROBOT NEXT TO GLEBLANDS HOSTELS (R102) DRIVE INTO SOUTH COAST ROAD, UMBILO R102, ROSSBURGH, CONGELA, KING EDWARD HOSPITAL, DALBRIDGE TURN INTO GALE STREET AND PROCEED TO WEST STREET, TURN INTO WARWICK AVENUE, TURN RIGHT INTO ALICE STREET, TURN LEFT INTO ALBERT, TURN RIGHT INTO UMNENI, TURN INTO SOLDIERS WAY, TURN INTO LEOPOLD STREET AND INTO MARKET ROAD.
12.42	2206RK21009Z10054848 - PINETOWN TO KOKSTAD FROM PINETOWN TAXI RANK (OPPOSITE GOLDEN PLATE TAKE AWAY AND MALLS PHARMACY) PICK UP PASSENGERS AND PROCEED ALONG HILL STREET AT THE ROBOT TURN LEFT INTO MOODIE STREET AT THE NEXT ROBOT TURN RIGHT INTO OLD MAIN ROAD AND PROCEED INTO CROMPTON STREET. DRIVE INTO M13 TOWARDS N3 FREEWAY TO DURBAN. TRAVEL PASS BRISTON ROAD AND PROCEED ALONG N3 TO DURBAN'S CITY CENTER TURN INTO M4, PROCEED TO THE N2 SOUTH COAST BOUND FREEWAY. TRAVEL PASS OLD DURBAN AIRPORT, AMANZIMTOTI, UMKOMAAS, SCOTTBURGH, SEZELA, HIBBERDENE AND PORT SHEPSTONE DROP PASSENGERS. DRIVE PASS IZINGOLWENI, HARDING AND TURN INTO R166 TO KOKSTAD AND DROP PASSENGERS. FROM KOKSTAD TAXI RANK PICK UP PASSENGERS AND TRAVEL ALONG THE SAME ROUTE TO ISIPINGO AND TURN INTO JOYNER ROAD (ISIPINGO WEST) AT THE JUNCTION TURN LEFT INTO JEFFELS AND TURN RIGHT INTO WILCOX. AT THE NEXT ROBOT DRIVE PAST INTERSECTION WITH BALTEX AND PROCEED PAST ROBOT INTERSECTION WITH STROUD INTO R102 ISIPINGO RAIL. TURN LEFT INTO OLD MAIN ROAD TO REUNION. DRIVE TO ROBOT M30 UMLAZI AND TURN LEFT FOR ABOUT 100 METRES AND DROP PASSENGERS. TURN BACK INTO M30 AND PROCEED TO ROBOT NEXT TO GLEBLANDS HOSTELS (R102) DRIVE INTO M4 SOUTH COAST FREEWAY AND PROCEED TO ISIPINGO M4 SOUTH COAST TURN INTO N3, TURN LEFT INTO M7 QUEENSBURG INTO ST. JOHNS AVENUE NEXT ROBOT TURN LEFT TO OLD MAIN ROAD AND TURN INTO MOODIE STREET AND TURN RIGHT INTO HILL STREET AND DROP PASSENGERS AT PINETOWN TAXI RANK.



transport

Department:
Transport
Province of KwaZulu-Natal

GAZETTE

LGKZNG52-2023-MAR

REGION: ALL

1) Application Number: APP0152363	2) Gazette Number: LGKZNG52-2023-MAR
3) Applicant: ME MALISHE ID NO. 5806066496089 Association: SONQOBA SIMUNYE TAXI OWNERS ASSOCIATION	4) Applicant Address: PO BOX 36111 NTOKOZWENI 4089
5) Existing Licence Holder: NOT APPLICABLE ID NO. NOT APPLICABLE	6) Existing Licence Holder Address: NOT APPLICABLE
7) Type of application: NEW OPERATING LICENCE	8) Operating Licence Number: LGKZN1203001186
9) Vehicle Type: MINIBUS TAXI	10) 1 X 9-16 (SEATED) + 0 (STANDING)
11) Region: NINGIZMU 2	
12.1	<p>2206LS31001F10054814 - MARKET ROAD RANK 59 TO BIZANA.</p> <p>FROM DURBAN MARKET ROAD TURN INTO M4 SOUTH COAST AND PROCEED TO THE N2 SOUTH COAST BOUND FREEWAY. TRAVEL PAST DURBAN AIRPORT, AMANZIMTOTI, UMKOMAAS, SCOTTBURGH, SEZELA, HIBBERDENE AND PORT SHEPSTONE TURN INTO R61. TRAVEL PAST MARGATE AIRPORT, MARGATE, PORT EDWARD, UMTAMVUNA RIVER, MITCHEL BRIDGE, WILD COAST INTERNATIONAL HOLIDAY RESORT, SEA VIEW STORE (DROP PASSENGERS) GUMZANA OFF RAMP (DROP PASSENGERS), LUKHOLO (DROP PASSENGERS), REDOUBT (DROP PASSENGERS), NTLAKWE (DROP PASSENGERS), QOTYANA (DROP PASSENGERS) AND TURN LEFT/RIGHT INTO BIZANA TAXI RANK (DROP PASSENGERS).</p> <p>FROM BIZANA TAXI RANK PICK UP PASSENGERS TO DURBANS MARKET ROAD INTO R61 TOWARDS PORT EDWARD. TRAVEL PAST THE FOLLOWING POINTS QOTYANA, NTLAKWE, REDOUBT, LUKHOLO, GUMZANA OFF RAMP, SEA VIEW STORE, WILD COAST SUN AND CROSS UMTAMVUNAS MITCHEL BRIDGE PORT EDWARD, MARGATE, MARGATE AIRPORT AND PORT SHEPSTONE TURN INTO N2 FREEWAY. TRAVEL PAST HIBBERDENE, SEZELA, SCOTTBURGH, UMKOMAAS, AMANZIMTOTI, DURBAN AIRPORT TURN LEFT AND DRIVE ALONG THE FOLLOWING DROP UP POINTS. TURN INTO JOYNER ROAD (ISIPINGO WEST) AT THE JUNCTION TURN LEFT INTO JEFFELS AND TURN RIGHT INTO WILCOX. AT THE NEXT ROBOT DRIVE PAST INTERSECTION WITH BALTEX AND PROCEED PAST ROBOT INTERSECTION WITH STROUDE INTO R102 ISIPINGO RAIL. TURN LEFT INTO OLD MAIN ROAD TO REUNION. DRIVE TO ROBOT M30 UMLAZI AND TURN LEFT FOR ABOUT 100 METRES AND DROP PASSENGERS. TURN BACK INTO M30 AND PROCEED TO ROBOT NEXT TO GLEBELANDS HOSTEL (R102). DRIVE INTO M4 SOUTH COAST FREEWAY AND PROCEED TO MARKET ROAD.</p>
12.2	<p>2206LS31005O10054815 - DURBAN CBD TO FLAGSTAFF</p> <p>FROM DURBAN'S MARKET ROAD TURN INTO M4 SOUTH COAST, PROCEED TO THE N2 SOUTH COAST BOUND FREEWAY. TRAVEL PAST DURBAN AIRPORT, AMANZIMTOTI, UMKOMAAS, SCOTTBURGH, SEZELA, HIBBERDENE AND PORT SHEPSTONE TURN INTO R61. TRAVEL PAST MARGATE AIRPORT, MARGATE, PORT EDWARD, UMTAMVUNA RIVER, MITCHEL BRIDGE, WILD COAST INTERNATIONAL HOLIDAY RESORT, SEA VIEW STORE (DROP PASSENGERS) GUMZANA OFF RAMP (DROP PASSENGERS), LUKHOLO (DROP PASSENGERS), REDOUBT (DROP PASSENGERS), NTLAKWE (DROP PASSENGERS), QOTYANA (DROP PASSENGERS) AND TURN LEFT/RIGHT INTO BIZANA TAXI RANK AND DROP PASSENGERS. VIA NOMLACU AND LUDEKEHALT, MAGUSHENI (DROP PASSENGERS), NTLLEZI HALT (DROP PASSENGERS), MARASHU (DROP PASSENGERS) SIGCAU TRAINING SCHOOL (DROP PASSENGERS), ESIPHAQENI (DROP PASSENGERS) PROCEED AND TURN INTO FLAGSTAFF TAXI RANK AND DROP PASSENGERS. FROM FLAGSTAFF RANK PICK UP PASSENGERS AND TURN INTO R61. PROCEED TO DURBAN TRAVELLING PAST THE FOLLOWING ESIPHAQENI, SIGCAU TRAINING, MARASH, NTLLEZI HALT. TRAVEL PAST BIZANA, REDOUBT STORE, GUMZANA OFF RAMP, WILD COAST SUN, UMTAMVUNA'S MITCHELS BRIDGE, PORT EDWARD, MARGATE, MARGATE AIRPORT AND PORT SHEPSTONE TURN INTO N2 FREEWAY. TRAVEL PAST HIBBERDENE, SEZELA, SCOTTBURGH, UMKOMAAS, AMANZIMTOTI. TURN INTO JOYNER ROAD (ISIPINGO WEST) AT THE JUNCTION TURN LEFT INTO JEFFELS AND TURN RIGHT INTO WILCOX. AT THE NEXT ROBOT DRIVE PAST INTERSECTION WITH BALTEX AND PROCEED PAST ROBOT INTERSECTION WITH STROUD INTO OR102 ISIPINGO RAIL. TURN INTO OLD MAIN ROAD TO REUNION. DRIVE TO M30 UMLAZI AND TURN LEFT FOR ABOUT 100 METRES AND DROP PASSENGERS. TURN BACK INTO M30 AND PROCEED TO ROBOT NEXT TO GLEBLANDS HOSTELS (R102). DRIVE INTO M4 SOUTH COAST FREEWAY AND PROCEED TO MARKET ROAD.</p>
12.3	<p>21004R22026D10054816 - MARKET ROAD RANK 59 TO HARDING.</p> <p>FROM DURBANS MARKET ROAD TURN INTO M4 SOUTH COAST, PROCEED TO THE N2 SOUTH COAST BOUND FREEWAY. TRAVEL PAST DURBAN AIRPORT, AMANZIMTOTI, UMKOMAAS, SCOTTBURGH, SEZELA, HIBBERDENE AND PORT SHEPSTONE TURN INTO N2 PASS MARBURG, PADDOCK AND IZINGOLWENI TO HARDING.</p> <p>RETURN.</p> <p>FROM HARDING TAXI RANK PICK UP PASSENGERS AND TURN INTO N2 AND PROCEED ALONG SAME ROAD UP TO ISIPINGO. TURN INTO JOYNER ROAD (ISIPINGO WEST) AT THE JUNCTION TURN LEFT INTO JEFFELS AND TURN RIGHT INTO WILCOX. AT THE NEXT ROBOT DRIVE PAST INTERSECTION WITH BALTEX AND PROCEED PAST ROBOT INTERSECTION WITH STROUD INTO R102 ISIPINGO RAIL. TURN LEFT INTO OLD MAIN ROAD TO REUNION. DRIVE TO ROBOT M30 UMLAZI AND TURN LEFT FOR ABOUT 100 METRES AND DROP PASSENGERS. TURN BACK INTO M30 AND PROCEED TO ROBOT NEXT TO GLEBLANDS HOSTELS (R102) DRIVE INTO SOUTH COAST ROAD, UMBILO R102, ROSSBURGH, CONGELA, KING EDWARD HOSPITAL, DALBRIDGE TURN INTO GALE STREET AND PROCEED TO WEST STREET, TURN INTO WARWICK AVENUE, TURN RIGHT INTO ALICE STREET, TURN LEFT INTO ALBERT, TURN RIGHT INTO UMGENI, TURN INTO SOLDIERS WAY, TURN INTO LEOPOLD STREET AND INTO MARKET ROAD.</p>
12.4	<p>2206RK31005O10054836 - PINETOWN TO FLAGSTAFF.</p> <p>FROM PINETOWN TAXI RANK (OPPOSITE GOLDEN PLATE TAKE AWAY AND MALLS PHARMACY) PICK UP PASSENGERS AND PROCEED ALONG HILL STREET AT THE ROBOT TURN LEFT INTO MOODIE STREET AT THE NEXT ROBOT TURN RIGHT INTO OLD MAIN ROAD AND PROCEED INTO CROMPTON STREET. DRIVE INTO M13 TOWARDS N3 FREEWAY TO DURBAN. TRAVEL PASS BRISTON ROAD AND PROCEED ALONG N3 TO DURBANS CITY CENTER TURN INTO M4, PROCEED TO THE N2 SOUTH COAST BOUND FREEWAY. TRAVEL PASSES DURBAN AIRPORT, AMANZIMTOTI, UMKOMAAS, SCOTTBURGH, SEZELA, HIBBERDENE AND PORT SHEPSTONE TURN INTO R61. TRAVEL PASS MARGATE AIRPORT, PORT EDWARD, UMTAMVUNA RIVER, MITCHEL BRIDGE, WILD COAST INTERNATIONAL HOLIDAY RESORT, SEA VIEW STORE (DROP PASSENGERS) GUMZANA OFF RAMP (DROP PASSENGERS), LUKHOLO (DROP PASSENGERS), REDOUBT (DROP PASSENGERS), NTLAKWE (DROP PASSENGERS), QOTYANA (DROP PASSENGERS) AND TURN LEFT/RIGHT INTO BIZANA TAXI RANK AND DROP PASSENGERS. VIA NOMLACU AND LUDEKEHALT, MAGUSHENI (DROP PASSENGERS), NTLLEZI HALT (DROP PASSENGERS), MARASHU (DROP PASSENGERS) SIGCAU TRAINING SCHOOL (DROP PASSENGERS), ESIPHAQENI (DROP PASSENGERS) PROCEED AND TURN INTO FLAGSTAFF TAXI RANK AND DROP PASSENGERS. FROM FLAGSTAFF TAXI RANK TURN INTO R61 AND PROCEED TO ALONG SAME ROAD TO ISIPINGO. TURN INTO JOYNER ROAD (ISIPINGO WEST) AT THE JUNCTION TURN LEFT INTO JEFFELS AND TURN RIGHT INTO WILCOX. AT THE NEXT ROBOT DRIVE PAST INTERSECTION WITH BALTEX AND PROCEED PAST ROBOT INTERSECTION WITH STROUD INTO R102 ISIPINGO RAIL. TURN LEFT INTO OLD MAIN ROAD TO REUNION. DRIVE TO ROBOT M30 UMLAZI AND TURN LEFT FOR ABOUT 100 METRES AND DROP PASSENGERS. TURN BACK INTO M30 AND PROCEED TO ROBOT NEXT TO GLEBLANDS HOSTELS (R102) DRIVE INTO M4 SOUTH COAST FREEWAY AND PROCEED TO ISIPINGO M4 SOUTH COAST TURN INTO N3, TURN LEFT INTO M7 QUEENSBURG INTO ST. JOHNS AVENUE NEXT ROBOT TURN LEFT TO OLD MAIN ROAD AND TURN INTO MOODIE STREET AND TURN RIGHT INTO HILL STREET AND DROP PASSENGERS AT PINETOWN TAXI RANK.</p>



transport

Department:
Transport
Province of KwaZulu-Natal

GAZETTE

LGKZNG52-2023-MAR

REGION: ALL

12.5	<p>2206RK22019010054851 - PINETOWN TO MATATIELE.</p> <p>FROM PINETOWN TAXI RANK (OPPOSITE GOLDEN PLATE TAKE AWAY AND MALLS PHARMACY) PICK UP PASSENGERS AND PROCEED ALONG HILL STREET AT THE ROBOT TURN LEFT INTO MOODIE STREET AT THE NEXT ROBOT TURN RIGHT INTO OLD MAIN ROAD AND PROCEED INTO CROMPTON STREET. DRIVE INTO M13 TOWARDS N3 FREEWAY TO DURBAN. TRAVEL PASS BRISTON ROAD AND PROCEED ALONG N3 TO DURBANS CITY CENTER TURN INTO M4, PROCEED TO THE N2 SOUTH COAST BOUND FREEWAY. TRAVEL PASS DURBAN AIRPORT, AMANZIMTOTI, UMKOMAAS, SCOTTBURGH, SEZELA, HIBBERDENE AND PORT SHEPSTONE AND PROCEED PAST IZINGOLWENI, HARDING, KOKSTAD (R166) TURN INTO KOKSTAD TAXI RANK.</p> <p>RETURN</p> <p>PICK UP PASSENGERS AND DRIVE INTO R166 ROAD AFTER KOKSTAD TURN INTO N2 TO DURBAN INTERNATIONAL AIRPORT. AT ISIPINGO DRIVE LEFT TURN INTO JOYNER ROAD (ISIPINGO WEST) AT THE JUNCTION TURN LEFT INTO JEFFELS AND TURN RIGHT INTO WILCOX. AT THE NEXT ROBOT DRIVE PAST INTERSECTION WITH BALTEx AND PROCEED PAST ROBOT INTERSECTION WITH STROUD INTO R102 ISIPINGO RAIL. TURN LEFT INTO OLD MAIN ROAD TO REUNION. DRIVE TO ROBOT M30 UMLAZI AND TURN LEFT FOR ABOUT 100 METRES AND DROP PASSENGERS. TURN BACK INTO M30 AND PROCEED TO ROBOT NEXT TO GLEBLANDS HOSTELS (R102) DRIVE INTO M4 SOUTH COAST FREEWAY AND PROCEED TO ISIPINGO M4 SOUTH CO LEFT TO OLD MAIN ROAD AND TURN INTO MOODIE STREET AND TURN RIGHT INTO HILL STREET AND DROP PASSENGERS AT PINETOWN TAXI RANK.</p>
12.6	<p>2206RK22022210054852 - PINETOWN TO MT AYLIF.</p> <p>FROM PINETOWN TAXI RANK (OPPOSITE GOLDEN PLATE TAKE AWAY AND MALLS PHARMACY) PICK UP PASSENGERS AND PROCEED ALONG HILL STREET AT THE ROBOT TURN LEFT INTO MOODIE STREET AT THE NEXT ROBOT TURN RIGHT INTO OLD MAIN ROAD AND PROCEED INTO CROMPTON STREET. DRIVE INTO M13 TOWARDS N3 FREEWAY TO DURBAN. TRAVEL PASS BRISTON ROAD AND PROCEED ALONG N3 TO DURBANS CITY CENTER TURN INTO M4, PROCEED TO THE N2 SOUTH COAST BOUND FREEWAY. TRAVEL PASS DURBAN AIRPORT, AMANZIMTOTI, UMKOMAAS, SCOTTBURGH, SEZELA, HIBBERDENE AND PORT SHEPSTONE. TRAVEL PAST IZINGOLWENI, HARDING, KOKSTAD, PHAKADE AND INTO MT AYLIF TAXI RANK (DROP PASSENGERS).</p> <p>RETURN.</p> <p>FROM MT AYLIF TAXI RANK PICK UP PASSENGERS AND RETURN ALONG SAME ROUTE TO ISIPINGO. TURN LEFT INTO JOYNER ROAD (ISIPINGO WEST) AT THE JUNCTION TURN LEFT INTO JEFFELS AND TURN RIGHT INTO WILCOX. AT THE NEXT ROBOT DRIVE PAST INTERSECTION WITH BALTEx AND PROCEED PAST ROBOT INTERSECTION WITH STROUD INTO R102 ISIPINGO RAIL. TURN LEFT INTO OLD MAIN ROAD TO REUNION. DRIVE TO ROBOT M30 UMLAZI AND TURN LEFT FOR ABOUT 100 METRES AND DROP PASSENGERS. TURN BACK INTO M30 AND PROCEED TO ROBOT NEXT TO GLEBLANDS HOSTELS (R102) DRIVE INTO M4 SOUTH COAST FREEWAY AND PROCEED TO ISIPINGO M4 SOUTH CO LEFT TO OLD MAIN ROAD AND TURN INTO MOODIE STREET AND TURN RIGHT INTO HILL STREET AND DROP PASSENGERS AT PINETOWN TAXI RANK.</p>
12.7	<p>2206RK3202US10054857 - PINETOWN TO UMTATA.</p> <p>FROM PINETOWN TAXI RANK (OPPOSITE GOLDEN PLATE TAKE AWAY AND MALLS PHARMACY) PICK UP PASSENGERS AND PROCEED ALONG HILL STREET AT THE ROBOT TURN LEFT INTO MOODIE STREET AT THE NEXT ROBOT TURN RIGHT INTO OLD MAIN ROAD AND PROCEED INTO CROMPTON STREET. DRIVE INTO M13 TOWARDS N3 FREEWAY TO DURBAN. TRAVEL PASS BRISTON ROAD AND PROCEED ALONG N3 TO DURBANS CITY CENTER TURN INTO M4, PROCEED TO THE N2 SOUTH COAST BOUND FREEWAY. TRAVEL PASS DURBAN AIRPORT, AMANZIMTOTI, UMKOMAAS, SCOTTBURGH, SEZELA, HIBBERDENE AND PORT SHEPSTONE. TRAVEL PAST IZINGOLWENI, HARDING, KOKSTAD, PHAKADE AND INTO MT AYLIF, MOUNT FRERE, QUMBU, TSOLO AND TURN INTO UMTATA TAXI RANK DROP PASSENGERS.</p> <p>RETURN.</p> <p>FROM UMTATA TAXI RANK PICK UP PASSENGERS AND TURN BACK INTO N2 TRAVEL ALONG SAME ROUTE TO DURBAN INTERNATIONAL AIRPORT. AT ISIPINGO TURN LEFT INTO JOYNER ROAD (ISIPINGO WEST) AT THE JUNCTION TURN LEFT INTO JEFFELS AND TURN RIGHT INTO WILCOX. AT THE NEXT ROBOT DRIVE PAST INTERSECTION WITH BALTEx AND PROCEED PAST ROBOT INTERSECTION WITH STROUD INTO R102 ISIPINGO RAIL. TURN LEFT INTO OLD MAIN ROAD TO REUNION. DRIVE TO ROBOT M30 UMLAZI AND TURN LEFT FOR ABOUT 100 METRES AND DROP PASSENGERS. TURN BACK INTO M30 AND PROCEED TO ROBOT NEXT TO GLEBLANDS HOSTELS (R102) DRIVE INTO M4 SOUTH COAST FREEWAY AND PROCEED TO ISIPINGO M4 SOUTH CO LEFT TO OLD MAIN ROAD AND TURN INTO MOODIE STREET AND TURN RIGHT INTO HILL STREET AND DROP PASSENGERS AT PINETOWN TAXI RANK.</p>
12.8	<p>2206RK31001F10054858 - PINETOWN TO MZAMBA.</p> <p>FROM PINETOWN TAXI RANK (OPPOSITE GOLDEN PLATE TAKE AWAY AND MALLS PHARMACY) PICK UP PASSENGERS AND PROCEED ALONG HILL STREET AT THE ROBOT TURN LEFT INTO MOODIE STREET AT THE NEXT ROBOT TURN RIGHT INTO OLD MAIN ROAD AND PROCEED INTO CROMPTON STREET. DRIVE INTO M13 TOWARDS N3 FREEWAY TO DURBAN. TRAVEL PASS BRISTON ROAD AND PROCEED ALONG N3 TO DURBANS CITY CENTER TURN INTO M4, PROCEED TO THE N2 SOUTH COAST BOUND FREEWAY. TRAVEL PASS DURBAN AIRPORT, AMANZIMTOTI, UMKOMAAS, SCOTTBURGH, SEZELA, HIBBERDENE AND PORT SHEPSTONE TURN INTO R61. TRAVEL PASS MARGATE AIRPORT, MARGATE, PORT EDWARD, UMTAMVUMA RIVER, MITCHEL BRIDGE, WILD COAST SUN INTERNATIONAL HOLIDAY RESORT, SEA VIEW STORE (DROP PASSENGERS) GUMZANA OFF RAMP (DROP PASSENGERS), LUKHOLO (DROP PASSENGERS), REDOUBT (DROP PASSENGERS), NTLAKWE (DROP PASSENGERS), QOTYANA (DROP PASSENGERS) AND TURN LEFT/RIGHT INTO BIZANA TAXI RANK AND DROP PASSENGERS.</p> <p>RETURN.</p> <p>FROM MZAMBA TAXI RANK PICK UP PASSENGERS AND TURN BACK INTO R61 TO DURBAN. AT ISIPINGO TURN LEFT INTO JOYNER ROAD (ISIPINGO WEST) AT THE JUNCTION TURN LEFT INTO JEFFELS AND TURN RIGHT INTO WILCOX. AT THE NEXT ROBOT DRIVE PAST INTERSECTION WITH BALTEx AND PROCEED PAST ROBOT INTERSECTION WITH STROUD INTO R102 ISIPINGO RAIL. TURN LEFT INTO OLD MAIN ROAD TO REUNION. DRIVE TO ROBOT M30 UMLAZI AND TURN LEFT FOR ABOUT 100 METRES AND DROP PASSENGERS. TURN BACK INTO M30 AND PROCEED TO ROBOT NEXT TO GLEBLANDS HOSTELS (R102) DRIVE INTO M4 SOUTH COAST FREEWAY AND PROCEED TO ISIPINGO M4 SOUTH CO LEFT TO OLD MAIN ROAD AND TURN INTO MOODIE STREET AND TURN RIGHT INTO HILL STREET AND DROP PASSENGERS AT PINETOWN TAXI RANK.</p>
12.9	<p>2206RK22067A10054860 - 25. PINETOWN TO PORT SHEPSTONE.</p> <p>FROM PINETOWN TAXI RANK (OPPOSITE GOLDEN PLATE TAKE AWAY AND MALLS PHARMACY) PICK UP PASSENGERS AND PROCEED ALONG HILL STREET AT THE ROBOT TURN LEFT INTO MOODIE STREET AT THE NEXT ROBOT TURN RIGHT INTO OLD MAIN ROAD AND PROCEED INTO CROMPTON STREET. DRIVE INTO M13 TOWARDS N3 FREEWAY TO DURBAN. TRAVEL PASS BRISTON ROAD AND PROCEED ALONG N3 TO DURBAN'S CITY CENTER TURN INTO M4, PROCEED TO THE N2 SOUTH COAST BOUND FREEWAY. TRAVEL PASS DURBAN AIRPORT, AMANZIMTOTI, UMKOMAAS, SCOTTBURGH, SEZELA, HIBBERDENE TURN INTO R102 A AND PROCEED PASS UMZUMBE, PUMULA, MELVILLE, BANANA BEACH, SUNWICH PORT, ANERLEY, SOUTH PORT, SEA PARK, UMTENTWENI, PORT SHEPSTONE (TAXI CITY/RYDER STREET RANK).</p> <p>RETURN.</p> <p>FROM PORT SHEPSTONE TAXI RANK PROCEED ALONG THE SAME ROAD TO DURBANS INTERNATIONAL AIRPORT TURN LEFT INTO ISIPINGO. TURN LEFT INTO JOYNER ROAD (ISIPINGO WEST) AT THE JUNCTION TURN LEFT INTO JEFFELS AND TURN RIGHT INTO WILCOX. AT THE NEXT ROBOT DRIVE PAST INTERSECTION WITH BALTEx AND PROCEED PAST ROBOT INTERSECTION WITH STROUD INTO R102 ISIPINGO RAIL. TURN LEFT INTO OLD MAIN ROAD TO REUNION. DRIVE TO ROBOT M30 UMLAZI AND TURN LEFT FOR ABOUT 100 METRES. TURN BACK INTO M30 AND PROCEED TO ROBOT NEXT TO GLEBLANDS HOSTELS (R102) DRIVE INTO M4 SOUTH COAST FREEWAY AND PROCEED TO ISIPINGO M4 SOUTH CO LEFT TO OLD MAIN ROAD AND TURN INTO MOODIE STREET AND TURN RIGHT INTO HILL STREET AND DROP PASSENGERS AT PINETOWN TAXI RANK.</p>



transport

Department:
Transport
Province of KwaZulu-Natal

GAZETTE

LGKZNG52-2023-MAR

REGION: ALL

12.10	2206LS31001F10054951 - 28. WEMA TO BIZANA.
	<p>FROM DURBANS MARKET ROAD TURN INTO M4 SOUTH COAST, PROCEED TO THE N2 SOUTH COAST BOUND FREEWAY. TRAVEL PAST DURBAN AIRPORT, AMANZIMTOTI, UMKOMAAS, SCOTTBURGH, SEZELA, HIBBERDENE AND PORT SHEPSTONE TURN INTO R61. TRAVEL PASS MARGATE AIRPORT, PORT EDWARD, UMTAMVUNA RIVER, MITCHEL BRIDGE, WILD COAST INTERNATIONAL HOLIDAY RESORT, SEA VIEW STORE (DROP PASSENGERS) GUMZANA OFF RAMP (DROP PASSENGERS), LUKHOLO (DROP PASSENGERS), REDOUBT (DROP PASSENGERS), NTLAKWE (DROP PASSENGERS), QOYTINA (DROP PASSENGERS) AND TURN LEFT/RIGHT INTO BIZANA TAXI RANK AND DROP PASSENGERS VIA NOMLACU AND LUDEKE HALT.</p> <p>RETURN.</p> <p>FROM BIZANA TAXI RANK PICK UP PASSENGERS TO DURBANS MARKET ROAD VIA BROOK STREET. TURN INTO R61 TOWARDS PORT EDWARD. PICK UP PASSENGERS TRAVELING TO DURBAN AT THE FOLLOWING POINTS: QOYTINA, NTLAKWE, REDOUBT, LUKHOLO, GUMZANA OFF RAMP, SEA VIEW STORE, WILD COAST SUN AND CROSS UMTAMVUNAS MITCHEL BRIDGE, TRAVEL PAST THE FOLLOWING PLACES PORT EDWARD, MARGATE, MARGATE AIRPORT AND PORT SHEPSTONE TURN INTO N2 FREEWAY. TRAVEL PAST HIBBERDENE, SEZELA, SCOTTBURGH, UMKOMAAS, AMANZIMTOTI, DURBAN AIRPORT. DRIVE ALONG THE FOLLOWING DROP UP POINTS. TURN INTO JOYNER ROAD (ISIPINGO WEST) AT THE JUNCTION TURN LEFT INTO JEFFELS AND TURN RIGHT INTO WILCOX. AT THE NEXT ROBOT DRIVE PAST INTERSECTION WITH BALTEx AND PROCEED PAST ROBOT INTERSECTION WITH STROUD INTO R102 ISIPINGO RAIL. TURN LEFT INTO OLD MAIN ROAD TO REUNION. DRIVE TO ROBOT M30 UMLAZI AND TURN LEFT FOR ABOUT 100 METRES DROP PASSENGERS. TURN BACK INTO M30 AND PROCEED TO ROBOT NEXT TO GLEBLANDS HOSTELS AND PROCEED ALONG PENDLEBURY TO SWINTON ROAD TAXI RANK (WEMA).</p>
12.11	2206LS31005O10054952 - WAMA TO FLAGSTAFF.
	<p>FROM DURBANS MARKET ROAD TURN INTO M4 SOUTH COAST, PROCEED TO THE N2 SOUTH COAST BOUND FREEWAY. TRAVEL PAST DURBAN AIRPORT, AMANZIMTOTI, UMKOMAAS, SCOTTBURGH, SEZELA, HIBBERDENE AND PORT SHEPSTONE TURN INTO R61. TRAVEL PASS MARGATE AIRPORT, PORT EDWARD, UMTAMVUNA RIVER, MITCHEL BRIDGE, WILD COAST INTERNATIONAL HOLIDAY RESORT, SEA VIEW STORE (DROP PASSENGERS) GUMZANA OFF RAMP (DROP PASSENGERS), LUKHOLO (DROP PASSENGERS), REDOUBT (DROP PASSENGERS), NTLAKWE (DROP PASSENGERS), QOYTINA (DROP PASSENGERS) AND TURN LEFT/RIGHT INTO BIZANA TAXI RANK AND DROP PASSENGERS VIA NOMLACU AND LUDEKE HALT, MAGUSHENI (DROP PASSENGERS), NTLEZI HALT (DROP PASSENGERS), MARASHU (DROP PASSENGERS), SIGCAU TRAINING SCHOOL (DROP PASSENGERS), ESIPHAQENI (DROP PASSENGERS) PROCEED AND TURN INTO FLAGSTAFF TAXI RANK AND DROP PASSENGERS.</p> <p>RETURN.</p> <p>FROM FLAGSTAFF RANK PICK UP PASSENGERS AND TURN INTO R61. PROCEED TO DURBAN TRAVELING PAST THE FOLLOWING: ESIPHAQENI (PICK UP PASSENGERS), SIGCAU TRAINING (PICK UP PASSENGERS), MARASHU (PICK UP PASSENGERS), NTLEZI HALT (PICK UP PASSENGERS). TRAVEL PASSES BIZANA, REDOUBT STORE, GUMZANA OFF RAMP, WILD COAST SUN INTERNATIONAL, UMTAMVUNAS MITCHEL BRIDGE, PORT EDWARD, MARGATE, MARGATE AIRPORT AND PORT SHEPSTONE TURN INTO N2 FREEWAY. TRAVELING PASS HIBBERDENE, SEZELA, SCOTTBURGH, UMKOMAAS, AMANZIMTOTI. TURN INTO JOYNER ROAD (ISIPINGO WEST) AT THE JUNCTION TURN LEFT INTO JEFFELS AND TURN RIGHT INTO WILCOX. AT THE NEXT ROBOT DRIVE PAST INTERSECTION WITH BALTEx AND PROCEED PAST ROBOT INTERSECTION WITH STROUD INTO R102 ISIPINGO RAIL. TURN LEFT INTO OLD MAIN ROAD TO REUNION. DRIVE TO ROBOT M30 UMLAZI AND TURN LEFT FOR ABOUT 100 METRES DROP PASSENGERS. TURN BACK INTO M30 AND PROCEED TO ROBOT NEXT TO GLEBLANDS HOSTELS (R102) AND PROCEED ALONG PENDLEBURY TO SWINTON ROAD TAXI RANK (WEMA).</p>
12.12	2206LS22035T10054964 - WEMA TO MT FRERE.
	<p>FROM DURBAN'S MARKET ROAD TURN INTO M4 SOUTH COAST, PROCEED TO THE N2 SOUTH COAST BOUND FREEWAY. TRAVEL PAST DURBAN AIRPORT, AMANZIMTOTI, UMKOMAAS, SCOTTBURGH, SEZELA, HIBBERDENE AND PORT SHEPSTONE TURN INTO N2 PASS MARBURG, PADDOCK, IZINGOLWENI, HARDING PROCEED ALONG N2 PAST MOUNT AYLIF, MOUNT FRERE.</p> <p>RETURN.</p> <p>FROM MOUNT FRERE TURN BACK INTO N2 TO DURBAN. AT ISIPINGO TURN LEFT TURN INTO JOYNER ROAD (ISIPINGO WEST) AT THE JUNCTION TURN LEFT INTO JEFFELS AND TURN RIGHT INTO WILCOX. AT THE NEXT ROBOT DRIVE PAST INTERSECTION WITH BALTEx AND PROCEED PAST ROBOT INTERSECTION WITH STROUD INTO R102 ISIPINGO RAIL. TURN LEFT INTO OLD MAIN ROAD TO REUNION. DRIVE TO ROBOT M30 UMLAZI AND TURN LEFT FOR ABOUT 100 METRES DROP PASSENGERS. TURN BACK INTO M30 AND PROCEED TO ROBOT NEXT TO GLEBLANDS HOSTELS (R102) AND PROCEED ALONG PENDLEBURY TO SWINTON ROAD TAXI RANK (WEMA).</p>
12.13	2206LS31001L10054965 - 37. WEMA TO UMTATA.
	<p>FROM DURBANS MARKET ROAD TURN INTO M4 SOUTH COAST, PROCEED TO THE N2 SOUTH COAST BOUND FREEWAY. TRAVEL PAST DURBAN AIRPORT, AMANZIMTOTI, UMKOMAAS, SCOTTBURGH, SEZELA, HIBBERDENE AND PORT SHEPSTONE TURN INTO N2 PASS MARBURG, PADDOCK, IZINGOLWENI, HARDING PROCEED ALONG N2 PAST MOUNT AYLIF, MOUNT FRERE, QUMBU, TSOLO AND TURN INTO UMTATA TAXI RANK DROP PASSENGERS.</p> <p>RETURN.</p> <p>FROM UMTATA TAXI RANK PICK UP PASSENGERS AND TURN BACK INTO N2 TRAVEL ALONG SAME ROUTE TO DURBAN INTERNATIONAL AIRPORT. TURN INTO JOYNER ROAD (ISIPINGO WEST) AT THE JUNCTION TURN LEFT INTO JEFFELS AND TURN RIGHT INTO WILCOX. AT THE NEXT ROBOT DRIVE PAST INTERSECTION WITH BALTEx AND PROCEED PAST ROBOT INTERSECTION WITH STROUD INTO R102 ISIPINGO RAIL. TURN LEFT INTO OLD MAIN ROAD TO REUNION. DRIVE TO ROBOT M30 UMLAZI AND TURN LEFT FOR ABOUT 100 METRES DROP PASSENGERS. TURN BACK INTO M30 AND PROCEED TO ROBOT NEXT TO GLEBLANDS HOSTELS (R102) AND PROCEED ALONG PENDLEBURY TO SWINTON ROAD TAXI RANK (WEMA).</p>
12.14	21004R21004R00054966 - WEMA TO MZAMBA
	<p>FROM DURBAN'S MARKET ROAD TURN INTO M4 SOUTH COAST, PROCEED TO THE N2 SOUTH COAST BOUND FREEWAY. TRAVEL PAST DURBAN AIRPORT, AMANZIMTOTI, UMKOMAAS, SCOTTBURGH, SEZELA, HIBBERDENE AND PORT SHEPSTONE TURN INTO R61. TRAVEL PAST MARGATE AIRPORT, MARGATE, PORT EDWARD, UMTAMVUNA RIVER, MITCHEL BRIDGE, WILD COAST SUN INTERNATIONAL HOLIDAY RESORT, SEA VIEW STORE (DROP PASSENGERS, NTLAKWE (DROP PASSENGERS), QOYTINA (DROP PASSENGERS) AND TURN LEFT/RIGHT INTO TAXI RANK.</p> <p>RETURN</p> <p>FROM MZAMBA TAXI RANK INTO R61 TOWARDS PORT EDWARD. PICK UP PASSENGERS TRAVELING TO DURBAN AT THE FOLLOWING POINTS: QOYTINA, NTLAKWE, REDOUBT, LUKHOLO, GUMZANA OFF RAMP, SEA VIEW STORE, WILD COAST SUN AND CROSS UMTAMVUNAS MITCHEL BRIDGE, TRAVEL PAST THE FOLLOWING PLACES PORT EDWARD, MARGATE, MARGATE AIRPORT AND PORT SHEPSTONE TURN INTO N2 FREEWAY. TRAVEL PASS HIBBERDENE, SEZELA, SCOTTBURGH, UMKOMAAS, AMANZIMTOTI, DURBAN AIRPORT. TURN INTO JOYNER ROAD (ISIPINGO WEST) AT THE JUNCTION TURN LEFT INTO JEFFELS AND TURN RIGHT INTO WILCOX. AT THE NEXT ROBOT DRIVE PAST INTERSECTION WITH BALTEx AND PROCEED PAST ROBOT INTERSECTION WITH STROUD INTO R102 ISIPINGO RAIL. TURN LEFT INTO OLD MAIN ROAD TO REUNION. DRIVE TO ROBOT M30 UMLAZI AND TURN LEFT FOR ABOUT 100 METRES DROP PASSENGERS. TURN BACK INTO M30 AND PROCEED TO ROBOT NEXT TO GLEBLANDS HOSTELS (R102) AND PROCEED ALONG PENDLEBURY TO SWINTON ROAD TAXI RANK (WEMA).</p>



transport

Department:
Transport
Province of KwaZulu-Natal

GAZETTE

LGKZNG52-2023-MAR

REGION: ALL

12.15	2206LS2100E10054820 - DURBAN CBD TO MOUNT FRERE
	<p>FROM DURBANS MARKET ROAD TURN INTO M4 SOUTH COAST, PROCEED TO THE N2 SOUTH COAST BOUND FREEWAY. TRAVEL PAST DURBAN AIRPORT, AMANZIMTOTI, UMKOMAAS, SCOTTBURGH, SEZELA, HIBBERDENE AND PORT SHEPSTONE TURN INTO N2 PAST MARBURG, PADDOCK, IZINGOLWENI, HARDING PROCEED ALONG N2 TO MOUNT AYLIFF. PAST SUGAR BUSH PAST RHODE THEN TO MOUNT FRERE RANK.</p> <p>RETURN.</p> <p>FROM MOUNT FRERE TAXI RANK PICK UP PASSENGERS AND TURN INTO N2 AND PROCEED ALONG SAME ROAD UP TO ISIPINGO. TURN INTO JOYNER ROAD (ISIPINGO WEST) AT THE JUNCTION TURN LEFT INTO JEFFELS AND TURN RIGHT INTO WILCOX. AT THE NEXT ROBOT DRIVE PAST INTERSECTION WITH BALTEx AND PROCEED PAST ROBOT INTERSECTION WITH STROUD INTO R102 ISIPINGO RAIL. TURN LEFT INTO OLD MAIN ROAD TO REUNION. DRIVE TO ROBOT M30 UMLAZI AND TURN LEFT FOR ABOUT 100 METRES AND DROP PASSENGERS. TURN BACK INTO M30 AND PROCEED TO ROBOT NEXT TO GLEBLANDS HOSTELS (R102) DRIVE INTO M4 SOUTH COAST FREEWAY AND PROCEED TO MARKET ROAD.</p>
12.16	2206LS2100EG10054821 - DURBAN CBD TO MOUNT AYLIFF
	<p>FROM DURBAN'S MARKET ROAD TURN INTO M4 SOUTH COAST, PROCEED TO THE N2 SOUTH COAST BOUND FREEWAY. TRAVEL PAST DURBAN AIRPORT, AMANZIMTOTI, UMKOMAAS, SCOTTBURGH, SEZELA, HIBBERDENE AND PORT SHEPSTONE TURN INTO N2 PASS MARBURG, PADDOCK, IZINGOLWENI, HARDING PROCEED ALONG N2 TO MOUNT AYLIFF.</p> <p>FROM MOUNT AYLIFF TAXI RANK PICK UP PASSENGERS AND TURN INTO N2 AND PROCEED ALONG SAME ROAD UP TO ISIPINGO. TURN INTO JOYNER ROAD (ISIPINGO WEST) AT THE JUNCTION TURN LEFT INTO JEFFELS AND TURN RIGHT INTO WILCOX. AT THE NEXT ROBOT DRIVE PAST INTERSECTION WITH BALTEx AND PROCEED PAST ROBOT INTERSECTION WITH STROUD INTO R102 ISIPINGO RAIL. TURN LEFT INTO OLD MAIN ROAD TO REUNION. DRIVE TO ROBOT M30 UMLAZI AND TURN LEFT FOR ABOUT 100 METRES AND DROP PASSENGERS. TURN BACK INTO M30 AND PROCEED TO ROBOT NEXT TO GLEBLANDS HOSTELS (R102) DRIVE INTO M4 SOUTH COAST FREEWAY AND PROCEED TO MARKET ROAD.</p>
12.17	2206LS3100LI10054824 - DURBAN CBD TO UMTATA
	<p>FROM DURBANS MARKET ROAD TURN INTO M4 SOUTH COAST, PROCEED TO THE N2 SOUTH COAST BOUND FREEWAY. TRAVEL PAST DURBAN AIRPORT, AMANZIMTOTI, UMKOMAAS, SCOTTBURGH, SEZELA, HIBBERDENE AND PORT SHEPSTONE TURN INTO N2 PASS MARBURG, PADDOCK, IZINGOLWENI, HARDING PROCEED ALONG N2 PASS MOUNT AYLIFF, MOUNT FRERE, QUMBU, TSOLO, AND INTO UMTATA.</p> <p>RETURN.</p> <p>FROM UMTATA TURN INTO JOYNER ROAD (ISIPINGO WEST) AT THE JUNCTION TURN LEFT INTO JEFFELS AND TURN RIGHT INTO WILCOX. AT THE NEXT ROBOT TAXI RANK PICK UP PASSENGERS AND TURN INTO N2 PROCEEDS ALONG SAME ROAD UP TO ISIPINGO. DRIVE PAST INTERSECTION WITH BALTEx AND PROCEED PAST ROBOT INTERSECTION WITH STROUD INTO R102 ISIPINGO RAIL. TURN LEFT INTO OLD MAIN ROAD TO REUNION. DRIVE TO ROBOT M30 UMLAZI AND TURN LEFT FOR ABOUT 100 METRES AND DROP PASSENGERS. TURN BACK INTO M30 AND PROCEED TO ROBOT NEXT TO GLEBLANDS HOSTELS (R102) DRIVE INTO M4 SOUTH COAST FREEWAY AND PROCEED TO MARKET ROAD.</p>
12.18	2206LS3100FS10054826 - 10. MARKET ROAD 59 TO NTABANKULU RURAL.
	<p>FROM DURBANS MARKET ROAD TURN INTO M4 SOUTH COAST, PROCEED TO THE N2 SOUTH COAST. BOUND FREEWAY. TRAVEL PAST DURBAN AIRPORT, AMANZIMTOTI, UMKOMAAS, SCOTTBURGH, SEZELA, HIBBERDENE AND PORT SHEPSTONE TURN INTO N2 PASS MARBURG, PADDOCK, IZINGOLWENI, HARDING PROCEED ALONG N2 PASS MOUNT AYLIFF, TURN LEFT AT SUGAR BUSH AND PROCEED TO TABANKULU. TAXI RANK.</p> <p>RETURN.</p> <p>PICK UP PASSENGERS AND TURN INTO N2 AND PROCEED ALONG SAME ROAD UP TO ISIPINGO. TURN INTO JOYNER ROAD (ISIPINGO WEST) AT THE JUNCTION TURN LEFT INTO JEFFELS AND TURN RIGHT INTO WILCOX. AT THE NEXT ROBOT DRIVE PAST INTERSECTION WITH BALTEx AND PROCEED PAST ROBOT INTERSECTION WITH STROUD INTO R102 ISIPINGO RAIL. TURN LEFT INTO OLD MAIN ROAD TO REUNION. DRIVE TO ROBOT M30 UMLAZI AND TURN LEFT FOR ABOUT 100 METRES AND DROP PASSENGERS. TURN BACK INTO M30 AND PROCEED TO ROBOT NEXT TO GLEBLANDS HOSTELS (R102) DRIVE INTO M4 SOUTH COAST FREEWAY AND PROCEED TO MARKET ROAD.</p>
12.19	2206LS2206LS00054829 - 11. MARKET ROAD 59 TO MZAMBIA.
	<p>FROM DURBANS MARKET ROAD TURN INTO M4 SOUTH COAST, PROCEED TO THE N2 SOUTH COAST BOUND FREEWAY. TRAVEL PAST DURBAN AIRPORT, AMANZIMTOTI, UMKOMAAS, SCOTTBURGH, SEZELA, HIBBERDENE AND PORT SHEPSTONE TURN INTO R61. TRAVEL PASS MARGATE AIRPORT, PORT EDWARD, UMTAMVUNA RIVER, MITCHEL BRIDGE, WILD COAST INTERNATIONAL HOLIDAY RESORT, SEA VIEW STORE (DROP PASSENGERS) GUMZANA OFF RAMP (DROP PASSENGERS), QOTYANA (DROP PASSENGERS) A AND TURN LEFT/RIGHT INTO BIZANA TAXI RANK AND DROP PASSENGERS.</p> <p>RETURN.</p> <p>FROM BIZANA TAXI RANK PICK UP PASSENGERS TO DURBANS MARKET ROAD VIA BROOK STREET. TURN INTO R61 TOWARDS PORT EDWARD. PICK UP PASSENGERS TRAVELING TO DURBAN AT THE FOLLOWING POINTS: QOTYANA, NTLAKWE, REDOUBT, LUKHOLO, GUMZANA OFF RAMP, SEA VIEW STORE, WILD COAST AND CROSS UMTAMVUMAS, MICHEL BRIDGE, TRAVEL PASS THE FOLLOWING PLACES PORT EDWARD, MARGATE, MARGATE AIRPORT AND PORT SHEPSTONE TURN INTO N2 FREEWAY. TRAVEL PASS HIBBERDENE, SEZELA, SCOTTBURGH, UMKOMAAS, AMANZIMTOTI, DURBAN AIRPORT. DRIVE ALONG THE FOLLOWING DROP UP POINTS. TURN INTO JOYNER ROAD (ISIPINGO WEST) AT THE JUNCTION TURN LEFT INTO JEFFELS AND TURN RIGHT INTO WILCOX. AT THE NEXT ROBOT DRIVE PAST INTERSECTION WITH BALTEx AND PROCEED PAST ROBOT INTERSECTION WITH STROUD INTO R102 ISIPINGO RAIL. TURN LEFT INTO OLD MAIN ROAD TO REUNION. DRIVE TO ROBOT M30 UMLAZI AND TURN LEFT FOR ABOUT 100 METRES AND DROP PASSENGERS. TURN BACK INTO M30 AND PROCEED TO ROBOT NEXT TO GLEBLANDS HOSTELS (R102) DRIVE INTO M4 SOUTH COAST FREEWAY AND PROCEED TO MARKET ROAD.</p>
12.20	21004R3100HF10054832 - MARKET ROAD RANK 59 TO PORT ST JOHNS.
	<p>FROM DURBANS MARKET ROAD TURN INTO M4 SOUTH COAST, PROCEED TO THE N2 SOUTH COAST BOUND FREEWAY. TRAVEL PAST DURBAN AIRPORT, AMANZIMTOTI, UMKOMAAS, SCOTTBURGH, SEZELA, HIBBERDENE AND PORT SHEPSTONE TURN INTO R61. TRAVEL PASS MARGATE AIRPORT, PORT EDWARD, UMTAMVUNA RIVER, MITCHEL BRIDGE, WILD COAST INTERNATIONAL HOLIDAY RESORT, SEA VIEW STORE (DROP PASSENGERS) GUMZANA OFF RAMP (DROP PASSENGERS), QOTYANA (DROP PASSENGERS) A AND TURN LEFT/RIGHT INTO BIZANA TAXI RANK AND DROP PASSENGERS VIA NOMLACU AND LUDEKEHALT, MAGUSHENI (DROP PASSENGERS). NTLENZI HALT (DROP PASSENGERS) MARASHU (DROP PASSENGERS), SIGCAU TRAINING SCHOOL (DROP PASSENGERS), ESIPHAQENI (DROP PASSENGERS) PROCEED PASS FLAGSTAFF, LUSIKISIKI AND DROP PASSENGERS AT PORT ST. JOHNS TAXI RANK.</p> <p>RETURN.</p> <p>PICK UP PASSENGERS AND TURN INTO R61 TOWARDS DURBAN. TRAVEL UP TO ISIPINGO AND TURN INTO JOYNER ROAD (ISIPINGO WEST) AT THE JUNCTION TURN LEFT INTO JEFFELS AND TURN RIGHT INTO WILCOX. AT THE NEXT ROBOT DRIVE PAST INTERSECTION WITH BALTEx AND PROCEED PAST ROBOT INTERSECTION WITH STROUD INTO R102 ISIPINGO RAIL. TURN LEFT INTO OLD MAIN ROAD TO REUNION. DRIVE TO ROBOT M30 UMLAZI AND TURN LEFT FOR ABOUT 100 METRES AND DROP PASSENGERS. TURN BACK INTO M30 AND PROCEED TO ROBOT NEXT TO GLEBLANDS HOSTELS (R102) DRIVE INTO M4 SOUTH COAST FREEWAY AND PROCEED TO MARKET ROAD.</p>



transport

Department:
Transport
Province of KwaZulu-Natal

GAZETTE

LGKZNG52-2023-MAR

REGION: ALL

12.21	2206RK31001F10054834 - 14. PINETOWN TO BIZANA.
	<p>FROM PINETOWN TAXI RANK (OPPOSITE GOLDEN PLATE TAKE AWAY AND MALLS PHARMACY) PICK UP PASSENGERS AND PROCEED ALONG HILL STREET AT THE ROBOT TURN LEFT INTO MOODIE STREET AT THE NEXT ROBOT TURN RIGHT INTO OLD MAIN ROAD AND PROCEED INTO CROMPTON STREET. DRIVE INTO M13 TOWARDS N3 FREEWAY TO DURBAN. TRAVEL PASS BRISTON ROAD AND PROCEED ALONG N3 TO DURBANS CITY CENTER TURN INTO M4, PROCEED TO THE N2 SOUTH COAST BOUND FREEWAY. TRAVEL PASSES DURBAN AIRPORT, AMANZIMTOTI, UMKOMAAS, SCOTTBURGH, SEZELA, HIBBERDENE AND PORT SHEPSTONE TURN INTO R61. TRAVEL PASS MARGATE AIRPORT, PORT EDWARD, UMTAMVUNA RIVER, MITCHEL BRIDGE, WILD COAST INTERNATIONAL HOLIDAY RESORT, SEA VIEW STORE (DROP PASSENGERS) GUMZANA OFF RAMP (DROP PASSENGERS), LUKHOLO (DROP PASSENGERS), REDOUBT (DROP PASSENGERS), NTLAKWE (DROP PASSENGERS), QOTYANA (DROP PASSENGERS) AND TURN LEFT/RIGHT INTO BIZANA TAXI RANK AND DROP PASSENGERS.</p> <p>RETURN.</p> <p>FROM BIZANA TAXI RANK PICK UP PASSENGERS AND TURN INTO R61. TRAVEL ALONG SAME ROAD TO ISIPINGO AND TURN INTO JOYNER ROAD (ISIPINGO WEST) AT THE JUNCTION TURN LEFT INTO JEFFELS AND TURN RIGHT INTO WILCOX. AT THE NEXT ROBOT DRIVE PAST INTERSECTION WITH BALTEx AND PROCEED PAST ROBOT INTERSECTION WITH STROUD INTO R102 ISIPINGO RAIL. TURN LEFT INTO OLD MAIN ROAD TO REUNION. DRIVE TO ROBOT M30 UMLAZI AND TURN LEFT FOR ABOUT 100 METRES AND DROP PASSENGERS. TURN BACK INTO M30 AND PROCEED TO ROBOT NEXT TO GLEBLANDS HOSTELS (R102) DRIVE INTO M4 SOUTH COAST FREEWAY AND PROCEED TO MARKET ROAD.</p>
12.22	2206RK21007710054844 - 16. PINETOWN TO HARDING.
	<p>FROM PINETOWN TAXI RANK (OPPOSITE GOLDEN PLATE TAKE AWAY AND MALLS PHARMACY) PICK UP PASSENGERS AND PROCEED ALONG HILL STREET AT THE ROBOT TURN LEFT INTO MOODIE STREET AT THE NEXT ROBOT TURN RIGHT INTO OLD MAIN ROAD AND PROCEED INTO CROMPTON STREET. DRIVE INTO M13 TOWARDS N3 FREEWAY TO DURBAN. TRAVEL PASS BRISTON ROAD AND PROCEED ALONG N3 TO DURBANS CITY CENTER TURN INTO M4, PROCEED TO THE N2 SOUTH COAST BOUND FREEWAY. TRAVEL PASS DURBAN AIRPORT, AMANZIMTOTI, UMKOMAAS, SCOTTBURGH, SEZELA, HIBBERDENE AND PORT SHEPSTONE, IZINGOLWENI AND AT HARDING DROP PASSENGERS.</p> <p>RETURN.</p> <p>FROM HARDING TAXI RANK TURN INTO N2 DURBAN AND PROCEED UP TO ISIPINGO AND TURN INTO JOYNER ROAD (ISIPINGO WEST) AT THE JUNCTION TURN LEFT INTO JEFFELS AND TURN RIGHT INTO WILCOX. AT THE NEXT ROBOT DRIVE PAST INTERSECTION WITH BALTEx AND PROCEED PAST ROBOT INTERSECTION WITH STROUD INTO R102 ISIPINGO RAIL. TURN LEFT INTO OLD MAIN ROAD TO REUNION. DRIVE TO ROBOT M30 UMLAZI AND TURN LEFT FOR ABOUT 100 METRES AND DROP PASSENGERS. TURN BACK INTO M30 AND PROCEED TO ROBOT NEXT TO GLEBLANDS HOSTELS (R102) DRIVE INTO M4 SOUTH COAST FREEWAY AND PROCEED TO ISIPINGO M4 SOUTH COAST TURN INTO N3, TURN LEFT INTO M7 QUEENSBURG INTO ST. JOHNS AVENUE NEXT ROBOT TURN LEFT TO OLD MAIN ROAD AND TURN INTO MOODIE STREET AND TURN RIGHT INTO HILL STREET AND DROP PASSENGERS AT PINETOWN TAXI RANK.</p>
12.23	21004R21008S10054847 - 17. PINETOWN TO IZINGOLWENI.
	<p>FROM PINETOWN TAXI RANK (OPPOSITE GOLDEN PLATE TAKE AWAY AND MALLS PHARMACY) PICK UP PASSENGERS AND PROCEED ALONG HILL STREET AT THE ROBOT TURN LEFT INTO MOODIE STREET AT THE NEXT ROBOT TURN RIGHT INTO OLD MAIN ROAD AND PROCEED INTO CROMPTON STREET. DRIVE INTO M13 TOWARDS N3 FREEWAY TO DURBAN. TRAVEL PASS BRISTON ROAD AND PROCEED ALONG N3 TO DURBANS CITY CENTER TURN INTO M4, PROCEED TO THE N2 SOUTH COAST BOUND FREEWAY. TRAVEL PASS DURBAN AIRPORT, AMANZIMTOTI, UMKOMAAS, SCOTTBURGH, SEZELA, HIBBERDENE AND PORT SHEPSTONE DROP PASSENGERS. TRAVEL TOWARDS PADDOCK TO IZINGOLWENI TAXI RANK.</p> <p>RETURN.</p> <p>FROM IZINGOLWENI TAXI RANK PICK UP PASSENGERS AND TURN BACK ALONG N2 TO DURBAN. DRIVE TO ISIPINGO AND TURN INTO JOYNER ROAD (ISIPINGO WEST) AT THE JUNCTION TURN LEFT INTO JEFFELS AND TURN RIGHT INTO WILCOX. AT THE NEXT ROBOT DRIVE PAST INTERSECTION WITH BALTEx AND PROCEED PAST ROBOT INTERSECTION WITH STROUD INTO R102 ISIPINGO RAIL. TURN LEFT INTO OLD MAIN ROAD TO REUNION. DRIVE TO ROBOT M30 UMLAZI AND TURN LEFT FOR ABOUT 100 METRES AND DROP PASSENGERS. TURN BACK INTO M30 AND PROCEED TO ROBOT NEXT TO GLEBLANDS HOSTELS (R102) DRIVE INTO M4 SOUTH COAST FREEWAY AND PROCEED TO ISIPINGO M4 SOUTH COAST TURN INTO N3, TURN LEFT INTO M7 QUEENSBURG INTO ST. JOHNS AVENUE NEXT ROBOT TURN LEFT TO OLD MAIN ROAD AND TURN INTO MOODIE STREET AND TURN RIGHT INTO HILL STREET AND DROP PASSENGERS AT PINETOWN TAXI RANK.</p>
12.24	2206RK32031Y10054850 - 19. PINETOWN TO LUSIKISIKI.
	<p>FROM PINETOWN TAXI RANK (OPPOSITE GOLDEN PLATE TAKE AWAY AND MALLS PHARMACY) PICK UP PASSENGERS AND PROCEED ALONG HILL STREET AT THE ROBOT TURN LEFT INTO MOODIE STREET AT THE NEXT ROBOT TURN RIGHT INTO OLD MAIN ROAD AND PROCEED INTO CROMPTON STREET. DRIVE INTO M13 TOWARDS N3 FREEWAY TO DURBAN. TRAVEL PASS BRISTON ROAD AND PROCEED ALONG N3 TO DURBANS CITY CENTER TURN INTO M4, PROCEED TO THE N2 SOUTH COAST BOUND FREEWAY. TRAVEL PASS DURBAN AIRPORT, AMANZIMTOTI, UMKOMAAS, SCOTTBURGH, SEZELA, HIBBERDENE AND PORT SHEPSTONE TURN INTO R61. TRAVEL PASS MARGATE AIRPORT, MARGATE, PORT EDWARD, BIZANA, LUDEKE HALT, MAGUSHENI, NTLLEZI HALT, FLAGSTAFF AND PROCEED TO LUSIKISIKI (DROP PASSENGERS).</p> <p>RETURN.</p> <p>FROM LUSIKISIKI TAXI RANK TURN INTO R61 AND PROCEED TOWARDS DURBAN TO ISIPINGO (M4 SOUTH COAST) AND TURN INTO JOYNER ROAD (ISIPINGO WEST) AT THE JUNCTION TURN LEFT INTO JEFFELS AND TURN RIGHT INTO WILCOX. AT THE NEXT ROBOT DRIVE PAST INTERSECTION WITH BALTEx AND PROCEED PAST ROBOT INTERSECTION WITH STROUD INTO R102 ISIPINGO RAIL. TURN LEFT INTO OLD MAIN ROAD TO REUNION. DRIVE TO ROBOT M30 UMLAZI AND TURN LEFT FOR ABOUT 100 METRES AND DROP PASSENGERS. TURN BACK INTO M30 AND PROCEED TO ROBOT NEXT TO GLEBLANDS HOSTELS (R102) DRIVE INTO M4 SOUTH COAST FREEWAY AND PROCEED TO ISIPINGO M4 SOUTH COAST TURN INTO N3, TURN LEFT INTO M7 QUEENSBURG INTO ST. JOHNS AVENUE NEXT ROBOT TURN LEFT TO OLD MAIN ROAD AND TURN INTO MOODIE STREET AND TURN RIGHT INTO HILL STREET AND DROP PASSENGERS AT PINETOWN TAXI RANK.</p>
12.25	2206RK2100E110054856 - 22. PINETOWN TO MT FRERE.
	<p>FROM PINETOWN TAXI RANK (OPPOSITE GOLDEN PLATE TAKE AWAY AND MALLS PHARMACY) PICK UP PASSENGERS AND PROCEED ALONG HILL STREET AT THE ROBOT TURN LEFT INTO MOODIE STREET AT THE NEXT ROBOT TURN RIGHT INTO OLD MAIN ROAD AND PROCEED INTO CROMPTON STREET. DRIVE INTO M13 TOWARDS N3 FREEWAY TO DURBAN. TRAVEL PASS BRISTON ROAD AND PROCEED ALONG N3 TO DURBANS CITY CENTER TURN INTO M4, PROCEED TO THE N2 SOUTH COAST BOUND FREEWAY. TRAVEL PASS DURBAN AIRPORT, AMANZIMTOTI, UMKOMAAS, SCOTTBURGH, SEZELA, HIBBERDENE AND PORT SHEPSTONE. TRAVEL PAST IZINGOLWENI, HARDING, KOKSTAD, PHAKADE AND INTO MT AYLIFF, AND AT MOUNT FRERE TAXI RANK DROP PASSENGERS.</p> <p>RETURN.</p> <p>FROM MOUNT FRERE TAXI RANK PICK UP PASSENGERS TURN BACK TO N2 AND PROCEED TO DURBAN INTERNATIONAL AIRPORT. AT ISIPINGO TURN LEFT INTO JOYNER ROAD (ISIPINGO WEST) AT THE JUNCTION TURN LEFT INTO JEFFELS AND TURN RIGHT INTO WILCOX. AT THE NEXT ROBOT DRIVE PAST INTERSECTION WITH BALTEx AND PROCEED PAST ROBOT INTERSECTION WITH STROUD INTO R102 ISIPINGO RAIL. TURN LEFT INTO OLD MAIN ROAD TO REUNION. DRIVE TO ROBOT M30 UMLAZI AND TURN LEFT FOR ABOUT 100 METRES AND DROP PASSENGERS. TURN BACK INTO M30 AND PROCEED TO ROBOT NEXT TO GLEBLANDS HOSTELS (R102) DRIVE INTO M4 SOUTH COAST FREEWAY AND PROCEED TO ISIPINGO M4 SOUTH COAST TURN INTO N3, TURN LEFT INTO M7 QUEENSBURG INTO ST. JOHNS AVENUE NEXT ROBOT TURN LEFT TO OLD MAIN ROAD AND TURN INTO MOODIE STREET AND TURN RIGHT INTO HILL STREET AND DROP PASSENGERS AT PINETOWN TAXI RANK.</p>



transport

Department:
Transport
Province of KwaZulu-Natal

GAZETTE

LGKZNG52-2023-MAR

REGION: ALL

12.26	2206RK22067A10054862 - 25. PINETOWN TO PORT SHEPSTONE.
	<p>FROM PINETOWN TAXI RANK (OPPOSITE GOLDEN PLATE TAKE AWAY AND MALLS PHARMACY) PICK UP PASSENGERS AND PROCEED ALONG HILL STREET AT THE ROBOT TURN LEFT INTO MOODIE STREET AT THE NEXT ROBOT TURN RIGHT INTO OLD MAIN ROAD AND PROCEED INTO CROMPTON STREET. DRIVE INTO M13 TOWARDS N3 FREEWAY TO DURBAN. TRAVEL PASS BRISTON ROAD AND PROCEED ALONG N3 TO DURBANS CITY CENTER TURN INTO M4. PROCEED TO THE N2 SOUTH COAST BOUND FREEWAY. TRAVEL PASS DURBAN AIRPORT, AMANZIMTOTI, UMKOMAAS, SCOTTBURGH, SEZELA, HIBBERDENE TURN INTO R102 A AND PROCEED PASS UMZUMBE, PUMULA, MELVILLE, BANANA BEACH, SUNWICH PORT, ANERLEY, SOUTH PORT, SEA PARK, UMTENTWENI, PORT SHEPSTONE (TAXI CITY/RYDER STREET RANK).</p> <p>RETURN.</p> <p>FROM PORT SHEPSTONE TAXI RANK PROCEED ALONG THE SAME ROAD TO DURBANS INTERNATIONAL AIRPORT TURN LEFT INTO ISIPINGO. TURN LEFT INTO JOYNER ROAD (ISIPINGO WEST) AT THE JUNCTION TURN LEFT INTO JEFFELS AND TURN RIGHT INTO WILCOX. AT THE NEXT ROBOT DRIVE PAST INTERSECTION WITH BALTEX AND PROCEED PAST ROBOT INTERSECTION WITH STROUD INTO R102 ISIPINGO RAIL. TURN LEFT INTO OLD MAIN ROAD TO REUNION. DRIVE TO ROBOT M30 UMLAZI AND TURN LEFT FOR ABOUT 100 METRES. TURN BACK INTO M30 AND PROCEED TO ROBOT NEXT TO GLEBLANDS HOSTELS (R102) DRIVE INTO M4 SOUTH COAST FREEWAY AND PROCEED TO ISIPINGO M4 SOUTH CO LEFT TO OLD MAIN ROAD AND TURN INTO MOODIE STREET AND TURN RIGHT INTO HILL STREET AND DROP PASSENGERS AT PINETOWN TAXI RANK.</p>
12.27	2206RK3203GK10054864 - 26. PINETOWN TO PORT ST JOHNS.
	<p>FROM PINETOWN TAXI RANK (OPPOSITE GOLDEN PLATE TAKE AWAY AND MALLS PHARMACY) PICK UP PASSENGERS AND PROCEED ALONG HILL STREET AT THE ROBOT TURN LEFT INTO MOODIE STREET. AT THE NEXT ROBOT TURN RIGHT INTO OLD MAIN ROAD AND PROCEED INTO CROMPTON STREET. DRIVE TURN INTO M4 PROCEED TO THE N2 SOUTH COAST BOUND FREEWAY. TRAVEL PAST DURBAN INTERNATIONAL AIRPORT, AMANZIMTOTI, UMKOMAAS, SCOTTBURGH, SEZELA, HIBBERDENE AND PORT SHEPSTONE TURN INTO R61. TRAVEL PAST MARGATE AIRPORT, MARGATE, PORT EDWARD, BIZANA, FLAGSTAFF, LUSIKISIKI AND PORT ST. JOHNS TAXI RANK DROP PASSENGERS.</p> <p>RETURN.</p> <p>FROM PORT ST. JOHNS TAXI RANK PICK UP PASSENGERS AND TURN INTO M7 QUEENSBURG TURN INTO ST. JOHNS AVENUE NEXT ROBOT TURN LEFT TO OLD MAIN ROAD AND TURN INTO MOODIE STREET AND TURN INTO HILL STREET AND DROP PASSENGERS AT PINETOWN TAXI RANK.</p>
12.28	2206RK3100KI10054868 - 27. PINETOWN TO TABANKULU.
	<p>FROM PINETOWN TAXI RANK (OPPOSITE GOLDEN PLATE TAKE AWAY AND MALLS PHARMACY) PICK UP PASSENGERS AND PROCEED ALONG HILL STREET AT THE ROBOT TURN LEFT INTO MOODIE STREET AT THE NEXT ROBOT TURN RIGHT INTO OLD MAIN ROAD AND PROCEED INTO CROMPTON STREET. DRIVE INTO M13 TOWARDS N3 FREEWAY TO DURBAN. TRAVEL PASS BRISTON ROAD AND PROCEED ALONG N3 TO DURBANS CITY CENTER TURN INTO M4. PROCEED TO THE N2 SOUTH COAST BOUND FREEWAY. TRAVEL PASS DURBAN AIRPORT, AMANZIMTOTI, UMKOMAAS, SCOTTBURGH, SEZELA, HIBBERDENE AND PORT SHEPSTONE. TRAVEL PAST IZINGOLWENI, HARDING, KOKSTAD, MT AYLIF AND NEAR SUGAR BUSH TURN LEFT TO TABANKULU TAXI RANK.</p> <p>RETURN.</p> <p>FROM TABANKULU TAXI RANK PICK UP PASSENGERS TO DURBAN. PROCEED TO ISIPINGO. TURN LEFT INTO JOYNER ROAD (ISIPINGO WEST) AT THE JUNCTION TURN LEFT INTO JEFFELS AND TURN RIGHT INTO WILCOX. AT THE NEXT ROBOT DRIVE PAST INTERSECTION WITH BALTEX AND PROCEED PAST ROBOT INTERSECTION WITH STROUD INTO R102 ISIPINGO RAIL. TURN LEFT INTO OLD MAIN ROAD TO REUNION. DRIVE TO ROBOT M30 UMLAZI AND TURN LEFT FOR ABOUT 100 METRES DROP PASSENGERS. TURN BACK INTO M30 AND PROCEED TO ROBOT NEXT TO GLEBLANDS HOSTELS (R102) DRIVE INTO M4 SOUTH COAST FREEWAY.</p>
12.29	2206LS21007710054953 - 30. WEMA TO HARDING.
	<p>FROM DURBANS MARKET ROAD TURN INTO M4 SOUTH COAST, PROCEED TO THE N2 SOUTH COAST BOUND FREEWAY. TRAVEL PAST DURBAN AIRPORT, AMANZIMTOTI, UMKOMAAS, SCOTTBURGH, SEZELA, HIBBERDENE AND PORT SHEPSTONE TURN INTO N2 PASS MARBURG, PADDOCK AND IZINGOLWENI TO HARDING.</p> <p>RETURN.</p> <p>TURN INTO JOYNER ROAD (ISIPINGO WEST) AT THE JUNCTION TURN LEFT INTO JEFFELS AND TURN RIGHT INTO WILCOX. AT THE NEXT ROBOT DRIVE PAST INTERSECTION WITH BALTEX AND PROCEED PAST ROBOT INTERSECTION WITH STROUD INTO R102 ISIPINGO RAIL. TURN LEFT INTO OLD MAIN ROAD TO REUNION. DRIVE TO ROBOT M30 UMLAZI AND TURN LEFT FOR ABOUT 100 METRES DROP PASSENGERS. TURN BACK INTO M30 AND PROCEED TO ROBOT NEXT TO GLEBLANDS HOSTELS (R102) AND PROCEED ALONG PENDLEBURY TO SWINTON ROAD TAXI RANK (WEMA).</p>
12.30	2206LS21008S10054954 - 31. WEMA TO IZINGOLWENI.
	<p>FROM DURBANS MARKET ROAD TURN INTO M4 SOUTH COAST, PROCEED TO THE N2 SOUTH COAST BOUND FREEWAY. TRAVEL PAST DURBAN AIRPORT, AMANZIMTOTI, UMKOMAAS, SCOTTBURGH, SEZELA, HIBBERDENE AND PORT SHEPSTONE TURN INTO N2 PASS MARBURG, PADDOCK AND TURN LEFT TO IZINGOLWENI RANK.</p> <p>RETURN.</p> <p>TURN INTO JOYNER ROAD (ISIPINGO WEST) AT THE JUNCTION TURN LEFT INTO JEFFELS AND TURN RIGHT INTO WILCOX. AT THE NEXT ROBOT DRIVE PAST INTERSECTION WITH BALTEX AND PROCEED PAST ROBOT INTERSECTION WITH STROUD INTO R102 ISIPINGO RAIL. TURN LEFT INTO OLD MAIN ROAD TO REUNION. DRIVE TO ROBOT M30 UMLAZI AND TURN LEFT FOR ABOUT 100 METRES DROP PASSENGERS. TURN BACK INTO M30 AND PROCEED TO ROBOT NEXT TO GLEBLANDS HOSTELS (R102) AND PROCEED ALONG PENDLEBURY TO SWINTON ROAD TAXI RANK (WEMA).</p>
12.31	2206LS21009Z10054955 - 32. WEMA TO KOKSTAD.
	<p>FROM DURBANS MARKET ROAD TURN INTO M4 SOUTH COAST, PROCEED TO THE N2 SOUTH COAST BOUND FREEWAY. TRAVEL PAST DURBAN AIRPORT, AMANZIMTOTI, UMKOMAAS, SCOTTBURGH, SEZELA, HIBBERDENE AND PORT SHEPSTONE TURN INTO N2 PASS MARBURG, PADDOCK, IZINGOLWENI, HARDING AND TURN RIGHT INTO KOKSTAD.</p> <p>RETURN.</p> <p>TURN INTO JOYNER ROAD (ISIPINGO WEST) AT THE JUNCTION TURN LEFT INTO JEFFELS AND TURN RIGHT INTO WILCOX. AT THE NEXT ROBOT DRIVE PAST INTERSECTION WITH BALTEX AND PROCEED PAST ROBOT INTERSECTION WITH STROUD INTO R102 ISIPINGO RAIL. TURN LEFT INTO OLD MAIN ROAD TO REUNION. DRIVE TO ROBOT M30 UMLAZI AND TURN LEFT FOR ABOUT 100 METRES DROP PASSENGERS. TURN BACK INTO M30 AND PROCEED TO ROBOT NEXT TO GLEBLANDS HOSTELS (R102) AND PROCEED ALONG PENDLEBURY TO SWINTON ROAD TAXI RANK (WEMA).</p>



transport

Department:
Transport
Province of KwaZulu-Natal

GAZETTE

LGKZNG52-2023-MAR

REGION: ALL

12.32	2206LS3203IY10054961 - 33. WEMA TO LISIKISIKI. FROM DURBAN'S MARKET ROAD TURN INTO M4 SOUTH COAST, PROCEED TO THE N2 SOUTH COAST BOUND FREEWAY. TRAVEL PAST DURBAN AIRPORT, AMANZIMTOTI, UMKOMAAS, SCOTTBURGH, SEZELA, HIBBERDENE AND PORT SHEPSTONE. TURN INTO JOYNER ROAD (ISIPINGO WEST) AT THE JUNCTION TURN LEFT INTO JEFFELS AND TURN RIGHT INTO WILCOX. AT THE NEXT ROBOT DRIVE PAST INTERSECTION WITH BALTEX AND PROCEED PAST ROBOT INTERSECTION WITH STROUD INTO R102 ISIPINGO RAIL. TURN LEFT INTO OLD MAIN ROAD TO REUNION. DRIVE TO ROBOT M30 UMLAZI AND TURN LEFT FOR ABOUT 100 METRES DROP PASSENGERS. TURN BACK INTO M30 AND PROCEED TO ROBOT NEXT TO GLEBLANDS HOSTELS (R102) AND PROCEED ALONG PENDLEBURY TO SWINTON ROAD TAXI RANK (WEMA).
12.33	2206LS22019Q10054962 - WEMA TO MATATIELE. FROM DURBAN'S MARKET ROAD TURN INTO M4 SOUTH COAST, PROCEED TO THE N2 SOUTH COAST BOUND FREEWAY. TRAVEL PAST DURBAN AIRPORT, AMANZIMTOTI, UMKOMAAS, SCOTTBURGH, SEZELA, HIBBERDENE AND PORT SHEPSTONE. TURN INTO N2 PASS MARBURG, PADDOCK, IZINGOLWENI, HARDING PROCEED ALONG N2 TO MOUNT AYLIF. PAST SUGAR BUSH, PAST RHODE THEN TO RANK. TURN INTO JOYNER ROAD (ISIPINGO WEST) AT THE JUNCTION TURN LEFT INTO JEFFELS AND TURN RIGHT INTO WILCOX. AT THE NEXT ROBOT DRIVE PAST INTERSECTION WITH BALTEX AND PROCEED PAST ROBOT INTERSECTION WITH STROUD INTO R102 ISIPINGO RAIL. TURN LEFT INTO OLD MAIN ROAD TO REUNION. DRIVE TO ROBOT M30 UMLAZI AND TURN LEFT FOR ABOUT 100 METRES DROP PASSENGERS. TURN BACK INTO M30 AND PROCEED TO ROBOT NEXT TO GLEBLANDS HOSTELS (R102) AND PROCEED ALONG PENDLEBURY TO SWINTON ROAD TAXI RANK (WEMA).
12.34	2206LS22022210054963 - 35. WEMA TO MOUNT AYLIF. FROM DURBAN'S MARKET ROAD TURN INTO M4 SOUTH COAST, PROCEED TO THE N2 SOUTH COAST BOUND FREEWAY. TRAVEL PAST DURBAN AIRPORT, AMANZIMTOTI, UMKOMAAS, SCOTTBURGH, SEZELA, HIBBERDENE AND PORT SHEPSTONE. TURN INTO N2 PASS MARBURG, PADDOCK, IZINGOLWENI, HARDING PROCEED ALONG N2 TO MOUNT AYLIF. RETURN. TURN INTO JOYNER ROAD (ISIPINGO WEST) AT THE JUNCTION TURN LEFT INTO JEFFELS AND TURN RIGHT INTO WILCOX. AT THE NEXT ROBOT DRIVE PAST INTERSECTION WITH BALTEX AND PROCEED PAST ROBOT INTERSECTION WITH STROUD INTO R102 ISIPINGO RAIL. TURN LEFT INTO OLD MAIN ROAD TO REUNION. DRIVE TO ROBOT M30 UMLAZI AND TURN LEFT FOR ABOUT 100 METRES DROP PASSENGERS. TURN BACK INTO M30 AND PROCEED TO ROBOT NEXT TO GLEBLANDS HOSTELS (R102) AND PROCEED ALONG PENDLEBURY TO SWINTON ROAD TAXI RANK (WEMA).
12.35	21004R2100HE10054967 - WEMA TO PORT SHEPSTONE. FROM DURBAN'S MARKET ROAD TURN INTO M4 SOUTH COAST, PROCEED TO THE N2 SOUTH COAST BOUND FREEWAY. TRAVEL PAST DURBAN AIRPORT, AMANZIMTOTI, UMKOMAAS, SCOTTBURGH, SEZELA, HIBBERDENE. TURN INTO R102 A AND PROCEED PAST UMZUMBE, PUMULA, MELVILLE, BANANA BEACH, SUNWICH PORT, ANERLEY, SOUTH PORT, SEA PARK, UMTENTWENI. TRAVEL ALONG MARINE DRIVE, OLSO BEACH, SHELLY BEACH, ST. MITCHELS, UVUNGO, MANABA (MARINE DRIVE), RAMSGATE, SANLAMEER, TRAFALGAR, PALM BEACH, PROCEED ALONG IZINGOLWENI ROAD TO BRAEMER STORE, MUNSTER, GLENMORE BEACH, LEISURE BAY, PORT EDWARD, WILD COAST SUN, CARRIBEAN ESTATE, MZAMBA CRAFT VILLAGE AND RETURN TO PORT SHEPSTONE (TAXI/RYDER STREET RANK). PROCEED INTO N2 TOLL ROAD TO DURBAN. TURN INTO JOYNER ROAD (ISIPINGO WEST) AT THE JUNCTION TURN LEFT INTO JEFFELS AND TURN RIGHT INTO WILCOX. AT THE NEXT ROBOT DRIVE PAST INTERSECTION WITH BALTEX AND PROCEED PAST ROBOT INTERSECTION WITH STROUD INTO R102 ISIPINGO RAIL. TURN LEFT INTO OLD MAIN ROAD TO REUNION. DRIVE TO ROBOT M30 UMLAZI AND TURN LEFT FOR ABOUT 100 METRES DROP PASSENGERS. TURN BACK INTO M30 AND PROCEED TO ROBOT NEXT TO GLEBLANDS HOSTELS (R102) AND PROCEED ALONG PENDLEBURY TO SWINTON ROAD TAXI RANK (WEMA).
12.36	2206LS3203GK10054968 - WEMA TO PORT ST JOHNS. FROM DURBAN'S MARKET ROAD TURN INTO M4 SOUTH COAST, PROCEED TO THE N2 SOUTH COAST BOUND FREEWAY. TRAVEL PAST DURBAN AIRPORT, AMANZIMTOTI, UMKOMAAS, SCOTTBURGH, SEZELA, HIBBERDENE AND PORT SHEPSTONE. TURN INTO R61. TRAVEL PAST MARGATE AIRPORT, MARGATE, PORT EDWARD, UMTAMVUNA RIVER, MITCHEL BRIDGE, WILD COAST INTERNATIONAL HOLIDAY RESORT, SEA VIEW STORE (DROP PASSENGERS) GUMZANA OFF RAMP (DROP PASSENGERS), REDOUBT (DROP PASSENGERS), NTLAKWE (DROP PASSENGERS), QOTYNA (DROP PASSENGERS) AND TURN LEFT/RIGHT INTO BIZANA TAXI RANK AND DROP PASSENGERS VIA NOMLACU AND LUDEKE HALL, MAGUSHENI (DROP PASSENGERS), NTLZENZI HALL (DROP PASSENGERS), MARASHU (DROP PASSENGERS), SIGCAU TRAINING SCHOOL (DROP PASSENGERS), ESIPHAQENI (DROP PASSENGERS) PROCEED AND TURN INTO FLAGSTAFF TAXI RANK AND DROP PASSENGERS. RETURN. TURN INTO JOYNER ROAD (ISIPINGO WEST) AT THE JUNCTION TURN LEFT INTO JEFFELS AND TURN RIGHT INTO WILCOX. AT THE NEXT ROBOT DRIVE PAST INTERSECTION WITH BALTEX AND PROCEED PAST ROBOT INTERSECTION WITH STROUD INTO R102 ISIPINGO RAIL. TURN LEFT INTO OLD MAIN ROAD TO REUNION. DRIVE TO ROBOT M30 UMLAZI AND TURN LEFT FOR ABOUT 100 METRES DROP PASSENGERS. TURN BACK INTO M30 AND PROCEED TO ROBOT NEXT TO GLEBLANDS HOSTELS (R102) AND PROCEED ALONG PENDLEBURY TO SWINTON ROAD TAXI RANK (WEMA).
12.37	2206LS3100K10054970 - WEMA TO TABANKULU. FROM DURBAN'S MARKET ROAD TURN INTO M4 SOUTH COAST, PROCEED TO THE N2 SOUTH COAST BOUND FREEWAY. TRAVEL PAST DURBAN AIRPORT, AMANZIMTOTI, UMKOMAAS, SCOTTBURGH, SEZELA, HIBBERDENE AND PORT SHEPSTONE. TRAVEL PAST IZINGOLWENI, HARDING, KOKSTAD, MT. AYLIF AND NEAR SUGAR BUSH TURN LEFT TO TABANKULU TAXI RANK. FROM TABANKULU TAXI RANK PICK UP PASSENGERS TO DURBAN. PROCEED TO ISIPINGO. TURN INTO JOYNER ROAD (ISIPINGO WEST) AT THE JUNCTION TURN LEFT INTO JEFFELS AND TURN RIGHT INTO WILCOX. AT THE NEXT ROBOT DRIVE PAST INTERSECTION WITH BALTEX AND PROCEED PAST ROBOT INTERSECTION WITH STROUD INTO R102 ISIPINGO RAIL. TURN LEFT INTO OLD MAIN ROAD TO REUNION. DRIVE TO ROBOT M30 UMLAZI AND TURN LEFT FOR ABOUT 100 METRES DROP PASSENGERS. TURN BACK INTO M30 AND PROCEED TO ROBOT NEXT TO GLEBLANDS HOSTELS (R102) AND PROCEED ALONG PENDLEBURY TO SWINTON ROAD TAXI RANK (WEMA).
12.38	2206LS21008S10054817 - 4. MARKET ROAD RANK 59 TO IZINGOLWENI. FROM DURBAN'S MARKET ROAD TURN INTO M4 SOUTH COAST, PROCEED TO THE N2 SOUTH COAST BOUND FREEWAY. TRAVEL PAST DURBAN AIRPORT, AMANZIMTOTI, UMKOMAAS, SCOTTBURGH, SEZELA, HIBBERDENE AND PORT SHEPSTONE. TURN INTO N2 PASS MARBURG, PADDOCK AND TURN LEFT TO IZINGOLWENI RANK. FROM IZINGOLWENI TAXI RANK PICK UP PASSENGERS AND TURN INTO N2 AND PROCEED ALONG SAME ROAD UP TO ISIPINGO. TURN INTO JOYNER ROAD (ISIPINGO WEST) AT THE JUNCTION TURN LEFT INTO JEFFELS AND TURN RIGHT INTO WILCOX. AT THE NEXT ROBOT DRIVE PAST INTERSECTION WITH BALTEX AND PROCEED PAST ROBOT INTERSECTION WITH STROUD INTO R102 ISIPINGO RAIL. TURN LEFT INTO OLD MAIN ROAD TO REUNION. DRIVE TO ROBOT M30 UMLAZI AND TURN LEFT FOR ABOUT 100 METRES AND DROP PASSENGERS. TURN BACK INTO M30 AND PROCEED TO ROBOT NEXT TO GLEBLANDS HOSTELS (R102) DRIVE INTO SOUTH COAST ROAD, UMBILO R102, ROSSBURGH, CONGELA, KING EDWARD HOSPITAL, DALBRIDGE TURN INTO GALE STREET AND PROCEED TO WEST STREET, TURN INTO WARWICK AVENUE, TURN RIGHT INTO ALICE STREET, TURN LEFT INTO ALBERT, TURN RIGHT INTO UMGENI, TURN INTO SOLDIERS WAY, TURN INTO LEOPOLD STREET AND INTO MARKET ROAD.



transport

Department:
Transport
Province of KwaZulu-Natal

GAZETTE

LGKZNG52-2023-MAR

REGION: ALL

12.39	2206LS22024E10054818 - 5. MARKET ROAD 59 TO KOKSTAD. FROM DURBAN'S MARKET ROAD TURN INTO M4 SOUTH COAST, PROCEED TO THE N2 SOUTH COAST BOUND FREEWAY. TRAVEL PAST DURBAN AIRPORT, AMANZIMTOTI, UMKOMAAS, SCOTTBURGH, SEZELA, HIBBERDENE AND PORT SHEPSTONE TURN INTO N2 PASS MARBURG, PADDOCK, IZINGOLWENI, HARDING AND TURN RIGHT INTO KOKSTAD. RETURN FROM KOKSTAD TAXI RANK PICK UP PASSENGERS AND TURN INTO N2 AND PROCEED ALONG SAME ROAD UP TO ISIPINGO. TURN INTO JOYNER ROAD (ISIPINGO WEST) AT THE JUNCTION TURN LEFT INTO JEFFELS AND TURN RIGHT INTO WILCOX. AT THE NEXT ROBOT DRIVE PAST INTERSECTION WITH BALTEX AND PROCEED PAST ROBOT INTERSECTION WITH STROUD INTO R102 ISIPINGO RAIL. TURN LEFT INTO OLD MAIN ROAD TO REUNION. DRIVE TO ROBOT M30 UMLAZI AND TURN LEFT FOR ABOUT 100 METRES AND DROP PASSENGERS. TURN BACK INTO M30 AND PROCEED TO ROBOT NEXT TO GLEBLANDS HOSTELS (R102) DRIVE INTO M4 SOUTH COAST FREEWAY AND PROCEED TO MARKET ROAD.
12.40	2206LS2100D510054819 - 6. MARKET ROAD 59 MATATIELE FROM DURBAN'S MARKET ROAD TURN INTO M4 SOUTH COAST, PROCEED TO THE N2 SOUTH COAST BOUND FREEWAY. TRAVEL PAST DURBAN AIRPORT, AMANZIMTOTI, UMKOMAAS, SCOTTBURGH, SEZELA, HIBBERDENE AND PORT SHEPSTONE TURN INTO N2 PASS MARBURG, PADDOCK, IZINGOLWENI, HARDING AND TURN RIGHT INTO KOKSTAD AND PROCEED TO MATATIELE TAXI RANK PICK UP PASSENGERS. RETURN TURN INTO N2 AND PROCEED ALONG SAME ROAD UP TO ISIPINGO. TURN INTO JOYNER ROAD (ISIPINGO WEST) AT THE JUNCTION TURN LEFT INTO JEFFELS AND TURN RIGHT INTO WILCOX. AT THE NEXT ROBOT DRIVE PAST INTERSECTION WITH BALTEX AND PROCEED PAST ROBOT INTERSECTION WITH STROUD INTO R102 ISIPINGO RAIL. TURN LEFT INTO OLD MAIN ROAD TO REUNION. DRIVE TO ROBOT M30 UMLAZI AND TURN LEFT FOR ABOUT 100 METRES AND DROP PASSENGERS. TURN BACK INTO M30 AND PROCEED TO ROBOT NEXT TO GLEBLANDS HOSTELS (R102) DRIVE INTO M4 SOUTH COAST FREEWAY AND PROCEED TO MARKET ROAD.
12.41	2206LS22067A10054830 - 12. MARKET ROAD RANK 59 TO PORT SHEPSTONE. FROM DURBAN'S MARKET ROAD TURN INTO M4 SOUTH COAST, PROCEED TO THE N2 SOUTH COAST BOUND FREEWAY. TRAVEL PAST DURBAN AIRPORT, AMANZIMTOTI, UMKOMAAS, SCOTTBURGH, SEZELA, HIBBERDENE. TURN INTO R102 A AND PROCEED PASS UMZUMBE, PUMULA, MELVILLE, BANANA BEACH, SUNWICH PORT, ANERLEY, SOUTH PORT, SEA PARK, UMTENTWENI, PORT SHEPSTONE (TAXI CITY/RYDER STREET RANK). RETURN. FROM PORT SHEPSTONE TAXI RANK PROCEED ALONG SAME ROAD TO DURBAN'S INTERNATIONAL AIRPORT TURN LEFT AT ISIPINGO. TURN INTO JOYNER ROAD (ISIPINGO WEST) AT THE JUNCTION TURN LEFT INTO JEFFELS AND TURN RIGHT INTO WILCOX. AT THE NEXT ROBOT DRIVE PAST INTERSECTION WITH BALTEX AND PROCEED PAST ROBOT INTERSECTION WITH STROUD INTO R102 ISIPINGO RAIL. TURN LEFT INTO OLD MAIN ROAD TO REUNION. DRIVE TO ROBOT M30 UMLAZI AND TURN LEFT FOR ABOUT 100 METRES. TURN BACK INTO M30 AND PROCEED TO ROBOT NEXT TO GLEBLANDS HOSTELS (R102) DRIVE INTO SOUTH COAST ROAD, UMBILO R102, ROSSBURGH, CONGELA, KING EDWARD HOSPITAL, DALBRIDGE TURN INTO GALE STREET AND PROCEED TO WEST STREET, TURN INTO WARWICK AVENUE, TURN RIGHT INTO ALICE STREET, TURN LEFT INTO ALBERT, TURN RIGHT INTO UMGENI, TURN INTO SOLDIERS WAY, TURN INTO LEOPOLD STREET AND INTO MARKET ROAD.
12.42	2206RK21009Z10054848 - PINETOWN TO KOKSTAD FROM PINETOWN TAXI RANK (OPPOSITE GOLDEN PLATE TAKE AWAY AND MALLS PHARMACY) PICK UP PASSENGERS AND PROCEED ALONG HILL STREET AT THE ROBOT TURN LEFT INTO MOODIE STREET AT THE NEXT ROBOT TURN RIGHT INTO OLD MAIN ROAD AND PROCEED INTO CROMPTON STREET. DRIVE INTO M13 TOWARDS N3 FREEWAY TO DURBAN. TRAVEL PASS BRISTON ROAD AND PROCEED ALONG N3 TO DURBAN'S CITY CENTER TURN INTO M4, PROCEED TO THE N2 SOUTH COAST BOUND FREEWAY. TRAVEL PASS OLD DURBAN AIRPORT, AMANZIMTOTI, UMKOMAAS, SCOTTBURGH, SEZELA, HIBBERDENE AND PORT SHEPSTONE DROP PASSENGERS. DRIVE PASS IZINGOLWENI, HARDING AND TURN INTO R166 TO KOKSTAD AND DROP PASSENGERS. FROM KOKSTAD TAXI RANK PICK UP PASSENGERS AND TRAVEL ALONG THE SAME ROUTE TO ISIPINGO AND TURN INTO JOYNER ROAD (ISIPINGO WEST) AT THE JUNCTION TURN LEFT INTO JEFFELS AND TURN RIGHT INTO WILCOX. AT THE NEXT ROBOT DRIVE PAST INTERSECTION WITH BALTEX AND PROCEED PAST ROBOT INTERSECTION WITH STROUD INTO R102 ISIPINGO RAIL. TURN LEFT INTO OLD MAIN ROAD TO REUNION. DRIVE TO ROBOT M30 UMLAZI AND TURN LEFT FOR ABOUT 100 METRES AND DROP PASSENGERS. TURN BACK INTO M30 AND PROCEED TO ROBOT NEXT TO GLEBLANDS HOSTELS (R102) DRIVE INTO M4 SOUTH COAST FREEWAY AND PROCEED TO ISIPINGO M4 SOUTH COAST TURN INTO N3, TURN LEFT INTO M7 QUEENSBURG INTO ST. JOHNS AVENUE NEXT ROBOT TURN LEFT TO OLD MAIN ROAD AND TURN INTO MOODIE STREET AND TURN RIGHT INTO HILL STREET AND DROP PASSENGERS AT PINETOWN TAXI RANK.



transport

Department:
Transport
Province of KwaZulu-Natal

GAZETTE

LGKZNG52-2023-MAR

REGION: ALL

1) Application Number: APP0152379	2) Gazette Number: LGKZNG52-2023-MAR
3) Applicant: MR BUTHELEZI ID NO. 5510105549086 Association: OLD ESHOWE ROAD TAXI ASSOCIATION	4) Applicant Address: PO BOX 2103 EMPANGENI 3880
5) Existing Licence Holder: MW KHUMALO ID NO. 7710085915087	6) Existing Licence Holder Address: P O BOX 7181 EMPANGENI RAIL 3910
7) Type of application: NORMAL TRANSFER	8) Operating Licence Number: LGKZN0703001154
9) Vehicle Type: MINIBUS	10) 1 X 13 (SEATED) + 0 (STANDING)
11) Region: KING CETSHWAYO	
12.1	2207XJ2207XJ00051587 - OLD ESHOWE TO EMPANGENI (EKUPHUMULENI) FROM OLD ESHOWE, PICK AND DROPS EMHLALINI, ENKWALINI, KWAQHAMUKA, MSUNDUZI, NCEKWANE, NTSHIDI, QEDUSIZI, DLAMU, MATSHAMNYAMA DROP PASSENGERS TO BOXER RANK RETURN DOING THE SAME.
12.2	22071T2207XJ10051588 - OLD ESHOWE (MEVAMHLOPHE) TO EMPANGENI BINGOMA, ESIPHETHWINI, ENQATHAYI, KWAMSWELI, KHELI, QHUBANDABA, MANKWANYANENI, DIPHINI, SUNDWINI, MEVAMHLOPHE DIRECT AND RETURN DOING PICK AND DROPS TO BOXER RANK EMPANGENI.
12.3	22071T2207XJ10051590 - OLD ESHOWE (NQOLENI) TO EMPANGENI BHOFANISI, DLANGUBO, FASIMBA, KWAMTHEMBU, MNQADAYI, NOMNYAKA, OYEMENI, NGODINI, MAKHEHLE, NTSHELUNTSHELU, MNGAMPONDO TO BOXER RANK, EMPANGENI DIRECT AND RETURN AND DROP DOING THE SAME. ALTERNATIVE ROUTE TO EMPANGENI. TURN LEFT WEIGHTMON, STRAIGHT ALONG BIYELA STREET, TURN RIGHT BRYNE STREET, DROP OFF PASSENGERS, BACK TO THE RANK.



transport

Department:
Transport
Province of KwaZulu-Natal

GAZETTE

LGKZNG52-2023-MAR

REGION: ALL

1) Application Number: APP0152446	2) Gazette Number: LGKZNG52-2023-MAR
3) Applicant: TE MAHLABA ID NO. 4808250609080 Association: MPUMALANGA AND DISTRICT TAXI ASSOCIATION	4) Applicant Address: D1073 SAGANGA ROAD MPUMALANGA TOWNSHIP HAMMARSDALE 3699
5) Existing Licence Holder: TSOSE JOSIAS MAHLABA ID NO. 4511135397083	6) Existing Licence Holder Address: D1073 SAGANGA ROAD MPUMALANGA TOWNSHIP HAMMARSDALE 3699
7) Type of application: DECEASED TRANSFER AND NEW OPERATING LICENCE	8) Operating Licence Number: LGKZN1503000937
9) Vehicle Type: MINIBUS TAXI	10) 1 X 9-16 (SEATED) + 0 (STANDING)
11) Region: DURBAN WEST	
12.1	22065P22065Q00052034 - MPUMALANGA TAXI RANK TO CATO RIDGE AND ABBATOIR. FROM MPUMALANGA TAXI RANK – MEYIWA MAIN ROAD, TURN LEFT 2011 STREET, TURN RIGHT 74095 STREET, TURN LEFT P385 BECOMING R103/P1-3, TURN LEFT P423 / EDDY HAGAN, DRIVE INTO CATO RIDGE ABBATOIR TAXI RANK AND RETURN BACK ON THE SAME ROUTE.
12.2	22065P22065F10052033 - MPUMALANGA – CAMPERDOWN. INBOUND: FROM MPUMALANGA. ROUTE: P385, N3, P418, CHURCH STREET, VR PLANK SQUARE TO CAMPERDOWN TAXI RANK – ADJACENT TO CAMPERDOWN STATION (KPC 0021). OUTBOUND: FROM CAMPERDOWN TAXI RANK – ADJACENT TO CAMPERDOWN STATION (KPC0021) ROUTE: VR PLANK SQUARE, SHEPSTONE, BISHOP, P418, N3, P385 TO MPUMALANGA.
12.3	22065P22065P00052035 - MPUMALANGA TAXI RANK TO UMLAAS ROAD. INBOUND: FROM MPUMALANGA TAXI RANK, TURN RIGHT TO MEYIWA MAIN ROAD, TURN LEFT 2011 STREET, TURN RIGHT 74095 STREET, TURN LEFT P385, TURN LEFT R603. ROUTE: GEORGEDALE, CATO RIDGE, CAMPERDOWN DESTINATION UMLAAS ROAD. OUTBOUND: FROM UMLAAS ROAD, R603, N3, MPUMALANGA / INCHANGA / CATO RIDGE OFF-RAMP – JOIN R103, TURN RIGHT GEORGEDALE ROAD, MEYIWA MAIN ROAD. ROUTE: CAMPERDOWN, CATO RIDGE, GEORGEDALE DESTINATION MPUMALANGA TOWNSHIP (ALL SECTIONS INCLUDING EMALANGENI).
12.4	22065P2202EN10052039 - MPUMALANGA TAXI RANK TO ESTCOURT. INBOUND: FROM MPUMALANGA TAXI RANK, TURN RIGHT TO MEYIWA MAIN ROAD, GEORGEDALE ROAD, JOIN R103, N3, OFF RAMP ESTCOURT, HARDING STREET, ALEXANDRA STREET TO ESTCOURT TAXI RANK. OUTBOUND: FROM ESTCOURT TAXI RANK – ALEXANDRA STREET – HARDING STREET TO R103, JOIN N3 DURBAN, MPUMALANGA, INCHANGA, CATO RIDGE, OFF RAMP JOIN R103, TURN RIGHT GEORGEDALE ROAD – MEYIWA MAIN ROAD TO MPUMALANGA TOWNSHIP (ALL SECTIONS AND EMALANGENI).
12.5	22065P22019Q10052040 - MPUMALANGA TAXI RANK TO MATATIELE. INBOUND: FROM MPUMALANGA TAXI RANK, TURN RIGHT TO MEYIWA ROAD, TURN LEFT TO GEORGEDALE ROAD, JOIN R103, N3 TO PIETERMARITZBURG, AND TURN OFF TO R56 UMLAAS ROAD. ROUTE: RICHMOND, IXOPO, UMZIMKHULU, KOSTAD TO OFFLOAD MATATIELE, MARKET STREET, STATION ROAD, INTO MATATIELE TAXI RANK. OUTBOUND: FROM MATATIELE TAXI RANK, STATION ROAD, MARKET ROAD, 56 TO UMLAAS ROAD ROUTE: UMLAAS ROAD, CAMPERDOWN, CATO RIDGE GEORGEDALE TO MPUMALANGA TOWNSHIP AND EMALANGENI.
12.6	22065K2206R400052047 - MPUMALANGA TO WESTMEAD. FROM MPUMALANGA TAXI RANK ON MEYIWA MAIN ROAD, TURN LEFT 2011 STREET, TURN RIGHT 74095 STREET, TURN RIGHT P385, TURN RIGHT N3, PASS MARRIANHILL TOLL PLAZA, LEFT RICHMOND ROAD, LEFT WESTMEAD ROAD, LEFT ALEXANDER ROAD, RIGHT TRAFFORD ROAD, LEFT RICHMOND ROAD, LEFT SWANFIELD ROAD, LEFT INTO TAXI HOLDING ON COMMERCIAL ROAD AND RETURN BACK ON THE SAME ROUTE TO ALL UNITS WITHIN MPUMALANGA
12.7	22065K2206LS00052048 - MPUMALANGA TAXI RANK TO DURBAN. FROM MPUMALANGA TAXI RANK ON MEYIWA MAIN ROAD, TURN LEFT 2011 STREET, TURN RIGHT 74095 STREET, TURN RIGHT P385, TURN RIGHT N3, PASS MARRIANHILL TOLL PLAZA, OR N3, LEFT M13, LEFT OLD MAIN ROAD PINETOWN, RIGHT STAPLETON ROAD, LEFT M13, LEFT N3, TURN LEFT INTO BEREA ROAD NORTH, RIGHT INTO BEREA ROAD, INTO WEST STREET, LEFT TURN RUSSELL STREET AND RANK AT THE INTERSECTION OF RUSSELL STREET AND PINE STREET. ALTERNATIVE ROUTE. FROM BEREA ROAD NORTH, INTO OLD DUTCH ROAD, INTO ALICE STREET, TURN RIGHT INTO GREY STREET, BECOMING BROAD STREET, RIGHT TURN SMITH STREET, RIGHT TURN RUSSELL STREET AND PROCEED TO RANK AS ABOVE, RETURN TRIP – FROM RANK AT THE INTERSECTION OF PINE STREET, LEFT TURN INTO N3, FROM THE N3 DRIVE BACKWARDS ON THE SAME ROUTE AS THE FORWARD TRIP.
12.8	22065K2206SK00052050 - CHARTER SERVICE. FROM MPUMALANGA TAXI RANK TO POINT WITHIN THE PROVINCE OF KZN ONLY.NO PICKING UP OR SETTING DOWN OF PASSENGERS EN ROUTE.



transport

Department:
Transport
Province of KwaZulu-Natal

GAZETTE

LGKZNG52-2023-MAR

REGION: ALL

12.9	<p>22065P22068T10052032 - MPUMALANGA - PIETERMARITZBURG (VIA CHURCH STREET).</p> <p>INBOUND: FROM MPUMALANGA, P385, N3, N3/P338 (UMLAAS ROAD) INTERCHANGE, N3, MARKET ROAD INTERCHANGE, N3, BHAMBATHA (GREYTOWN), CHURCH, MASUKWANA (EAST), BOOM STREET TO BOOM / RETIEF TAXI TERMINAL (KPC0013).</p> <p>OUTBOUND: FROM BOOM / TAXI TERMINAL (KPC0013), BOOM STREET, MASUKWANA STREET (EAST), ECHO ROAD, ORTHMANN, N3, N3/P338 (UMLAAS ROAD), INTERCHANGE, N3, P385.</p> <p>ALTERNATIVE – INBOUND</p> <p>(A) P385, N3, P418, CHURCH STREET, VR PLANK SQUARE (CAMPERDOWN TAXI RANK KPX0021, VR PLANK SQUARE, SHEPSTONE, BISHOP, P418, N3 / P338 (UMLAAS ROAD) INTERCHANGE, N3, MARKET ROAD INTERCHANGE, N3, BHAMBATHA (GREYTOWN), CHURCH STREET, MASUKWANA (EAST), BOOM.</p> <p>(B) P385, N3, P418, CHURCH STREET, VR PLANK SQUARE (CAMPERDOWN TAXI RANK KPX 0021), VR PLANK SQUARE, SHEPSTONE, BISHOP, P418, N3 / P338 (UMLAAS ROAD), INTERCHANGE, N3, MARKET ROAD INTERCHANGE, N3, ARMITAGE, CHATTERTON, BOSHOF, BOOM STREET, RETIEF STREET, PIETERMARITZ STREET, PINE STREET, BOOM STREET.</p> <p>ALTERNATIVE – OUTBOUND,</p> <p>(A) BOOM STREET, MASUKWANA (EAST), ECHO, ORTHMANN, N3, N3 / P338 (UMLAAS ROAD) INTERCHANGE, P418, CHURCH STREET, VR PLANK SQUARE, SHEPSTONE, BISHOP, P418, N3, P385.</p> <p>RESTRICTIONS: ALONG MARKET ROAD, OFF-RAMP TO MARKET ROAD, ON-RAMP, ONLY OFFLOADING OF PASSENGERS IS PERMITTED. THE LOADING OF PASSENGERS ALONG THIS SECTION OF THE ROUTE IS NOT PERMITTED.</p>
12.10	<p>22065P22065P00052043 - MPUMALANGA TO HAMMERSDALE</p> <p>FROM (ORIGIN): MPUMALANGA TAXI RANK ON MEYIWA MAIN ROAD, TURN LEFT 2011 STREET, TURN RIGHT 74095 STREET, TURN RIGHT P385, RIGHT TURN KELLY ROAD, TURN LEFT ANDERSON ROAD ELANGENI INDUSTRIES AND RETURN BACK ON THE SAME ROUTE TO ALL UNITS WITHIN MPUMALANGA (INCLUDING EMALANGENI)</p>
12.11	<p>22065P22065RK00052046 - MPUMALANGA TAXI RANK TO PINETOWN.</p> <p>8. FROM MPUMALANGA TAXI RANK ON MEYIWA MAIN ROAD, TURN LEFT 2011 STREET, TURN RIGHT 74095 STREET, TURN RIGHT P385, TURN RIGHT N3, LEFT M13, PASS EVERTON, MAYTIME STORES, KLOOF, LEFT TURN OLD MAIN ROAD, RIGHT ANDERSON ROAD, LEFT TURN STANFIELD LANE, RIGHT INTO HILL STREET BUS RANK AND RETURN BACK ON THE SAME ROUTE TO ALL UNITS WITHIN MPUMALANGA.</p>



transport

Department:
Transport
Province of KwaZulu-Natal

GAZETTE

LGKZNG52-2023-MAR

REGION: ALL

1) Application Number: APP0152449	2) Gazette Number: LGKZNG52-2023-MAR
3) Applicant: TE MAHLABA ID NO. 4808250609080 Association: MPUMALANGA AND DISTRICT TAXI ASSOCIATION	4) Applicant Address: D1073 SAGANGA ROAD MPUMALANGA TOWNSHIP HAMMARSDALE 3699
5) Existing Licence Holder: TSOSE JOSIAS MAHLABA ID NO. 4511135397083	6) Existing Licence Holder Address: D1073 SAGANGA ROAD MPUMALANGA TOWNSHIP HAMMARSDALE 3699
7) Type of application: DECEASED TRANSFER AND NEW OPERATING LICENCE	8) Operating Licence Number: LGKZN1503000929
9) Vehicle Type: MINIBUS TAXI	10) 1 X 9-16 (SEATED) + 0 (STANDING)
11) Region: DURBAN WEST	
12.1	22065P22065Q00052034 - MPUMALANGA TAXI RANK TO CATO RIDGE AND ABBATOIR. FROM MPUMALANGA TAXI RANK – MEYIWA MAIN ROAD, TURN LEFT 2011 STREET, TURN RIGHT 74095 STREET, TURN LEFT P385 BECOMING R103/P1-3, TURN LEFT P423 / EDDY HAGAN, DRIVE INTO CATO RIDGE ABBATOIR TAXI RANK AND RETURN BACK ON THE SAME ROUTE.
12.2	22065P22065F10052033 - MPUMALANGA – CAMPERDOWN. INBOUND: FROM MPUMALANGA. ROUTE: P385, N3, P418, CHURCH STREET, VR PLANK SQUARE TO CAMPERDOWN TAXI RANK – ADJACENT TO CAMPERDOWN STATION (KPC 0021). OUTBOUND: FROM CAMPERDOWN TAXI RANK – ADJACENT TO CAMPERDOWN STATION (KPC0021) ROUTE: VR PLANK SQUARE, SHEPSTONE, BISHOP, P418, N3, P385 TO MPUMALANGA.
12.3	22065P22065P00052035 - MPUMALANGA TAXI RANK TO UMLAAS ROAD. INBOUND: FROM MPUMALANGA TAXI RANK, TURN RIGHT TO MEYIWA MAIN ROAD, TURN LEFT 2011 STREET, TURN RIGHT 74095 STREET, TURN LEFT P385, TURN LEFT R603. ROUTE: GEORGEDALE, CATO RIDGE, CAMPERDOWN DESTINATION UMLAAS ROAD. OUTBOUND: FROM UMLAAS ROAD, R603, N3, MPUMALANGA / INCHANGA / CATO RIDGE OFF-RAMP – JOIN R103, TURN RIGHT GEORGEDALE ROAD, MEYIWA MAIN ROAD. ROUTE: CAMPERDOWN, CATO RIDGE, GEORGEDALE DESTINATION MPUMALANGA TOWNSHIP (ALL SECTIONS INCLUDING EMALANGENI).
12.4	22065K2206R400052047 - MPUMALANGA TO WESTMEAD. FROM MPUMALANGA TAXI RANK ON MEYIWA MAIN ROAD, TURN LEFT 2011 STREET, TURN RIGHT 74095 STREET, TURN RIGHT P385, TURN RIGHT N3, PASS MARRIANHILL TOLL PLAZA, LEFT RICHMOND ROAD, LEFT WESTMEAD ROAD, LEFT ALEXANDER ROAD, RIGHT TRAFFORD ROAD, LEFT RICHMOND ROAD, LEFT SWANFIELD ROAD, LEFT INTO TAXI HOLDING ON COMMERCIAL ROAD AND RETURN BACK ON THE SAME ROUTE TO ALL UNITS WITHIN MPUMALANGA
12.5	22065K2206LS00052048 - MPUMALANGA TAXI RANK TO DURBAN. FROM MPUMALANGA TAXI RANK ON MEYIWA MAIN ROAD, TURN LEFT 2011 STREET, TURN RIGHT 74095 STREET, TURN RIGHT P385, TURN RIGHT N3, PASS MARRIANHILL TOLL PLAZA, OR N3, LEFT M13, LEFT OLD MAIN ROAD PINETOWN, RIGHT STAPLETON ROAD, LEFT M13, LEFT N3, TURN LEFT INTO BEREA ROAD NORTH, RIGHT INTO BEREA ROAD, INTO WEST STREET, LEFT TURN RUSSELL STREET AND RANK AT THE INTERSECTION OF RUSSELL STREET AND PINE STREET. ALTERNATIVE ROUTE. FROM BEREA ROAD NORTH, INTO OLD DUTCH ROAD, INTO ALICE STREET, TURN RIGHT INTO GREY STREET, BECOMING BROAD STREET, RIGHT TURN SMITH STREET, RIGHT TURN RUSSELL STREET AND PROCEED TO RANK AS ABOVE. RETURN TRIP – FROM RANK AT THE INTERSECTION OF PINE STREET, LEFT TURN INTO N3, FROM THE N3 DRIVE BACKWARDS ON THE SAME ROUTE AS THE FORWARD TRIP.
12.6	22065P22068T10052032 - MPUMALANGA - PIETERMARITZBURG (VIA CHURCH STREET). INBOUND: FROM MPUMALANGA, P385, N3, N3/P338 (UMLAAS ROAD) INTERCHANGE, N3, MARKET ROAD INTERCHANGE, N3, BHAMBATHA (GREYTOWN), CHURCH, MASUKWANA (EAST), BOOM STREET TO BOOM / RETIEF TAXI TERMINAL (KPC0013). OUTBOUND: FROM BOOM / TAXI TERMINAL (KPC0013), BOOM STREET, MASUKWANA STREET (EAST), ECHO ROAD, ORTHMANN, N3, N3/P338 (UMLAAS ROAD), INTERCHANGE, N3, P385. ALTERNATIVE – INBOUND (A) P385, N3, P418, CHURCH STREET, VR PLANK SQUARE (CAMPERDOWN TAXI RANK KPX0021, VR PLANK SQUARE, SHEPSTONE, BISHOP, P418, N3 / P338 (UMLAAS ROAD) INTERCHANGE, N3, MARKET ROAD INTERCHANGE, N3, BHAMBATHA (GREYTOWN), CHURCH STREET, MASUKWANA (EAST), BOOM. (B) P385, N3, P418, CHURCH STREET, VR PLANK SQUARE (CAMPERDOWN TAXI RANK KPX 0021), VR PLANK SQUARE, SHEPSTONE, BISHOP, P418, N3 / P338 (UMLAAS ROAD), INTERCHANGE, N3, MARKET ROAD INTERCHANGE, N3, ARMITAGE, CHATTERTON, BOSHOF, BOOM STREET, RETIEF STREET, PIETERMARITZ STREET, PINE STREET, BOOM STREET. ALTERNATIVE – OUTBOUND, (A) BOOM STREET, MASUKWANA (EAST), ECHO, ORTHMANN, N3, N3 / P338 (UMLAAS ROAD) INTERCHANGE, P418, CHURCH STREET, VR PLANK SQUARE, SHEPSTONE, BISHOP, P418, N3, P385. RESTRICTIONS: ALONG MARKET ROAD, OFF-RAMP TO MARKET ROAD, ON-RAMP, ONLY OFFLOADING OF PASSENGERS IS PERMITTED. THE LOADING OF PASSENGERS ALONG THIS SECTION OF THE ROUTE IS NOT PERMITTED.

**transport**

Department:
Transport
Province of KwaZulu-Natal

GAZETTE**LGKZNG52-2023-MAR****REGION: ALL**

- | | |
|------|--|
| 12.7 | 22065P2206RK00052046 - MPUMALANGA TAXI RANK TO PINETOWN.
8. FROM MPUMALANGA TAXI RANK ON MEYIWA MAIN ROAD, TURN LEFT 2011 STREET, TURN RIGHT 74095 STREET, TURN RIGHT P385, TURN RIGHT N3, LEFT M13, PASS EVERTON, MAYTIME STORES, KLOOF, LEFT TURN OLD MAIN ROAD, RIGHT ANDERSON ROAD, LEFT TURN STANFIELD LANE, RIGHT INTO HILL STREET BUS RANK AND RETURN BACK ON THE SAME ROUTE TO ALL UNITS WITHIN MPUMALANGA. |
|------|--|



transport

Department:
Transport
Province of KwaZulu-Natal

GAZETTE

LGKZNG52-2023-MAR

REGION: ALL

1)	Application Number: APP0152541	2)	Gazette Number: LGKZNG52-2023-MAR
3)	Applicant: B MNCUBE ID NO. 6201115764084 Association: MASIHAMBISANE BARA BUFFALO FLATS T.A	4)	Applicant Address: P.O BOX 1677 NEWCASTLE 2940
5)	Existing Licence Holder: NOT APPLICABLE ID NO. NOT APPLICABLE	6)	Existing Licence Holder Address: NOT APPLICABLE
7)	Type of application: NEW OPERATING LICENCE	8)	Operating Licence Number: LKNKZN0121993
9)	Vehicle Type: MINIBUS	10)	1 X 15 (SEATED) + 0 (STANDING)
11)	Region: AMAJUBA		
12.1	2202BQ2202BQ00055680 - MDAKANE TO NEWCASTLE FROM MDAKANE TAXI RANK JOIN ROAD P272, ANNADALE MINE, ROOI POINT FARM, SHARPSTONE LAKE, KALVLAKTE, MBABANE, EMOYENI, NTENDEKA, HAALBOOM, JOIN P296 NINE MILES JOIN P283, CAVAN FARM, KWAMATHUKUZA JOIN N11 VIA EMMASOTSHENI ENTER ALLEN ST, TURN LEFT KIRKLAND STREET, TURN RIGHT VOORTREKKER ST, TURN LEFT TERMINUS ST ENTER APPROVED NEWCASTLE TAXI RANK AND RETURN.		
12.2	2202BQ2202BQ00055682 - MDAKANE TO NEWCASTLE. FROM MDAKANE APPROVED TAXI RANK JOIN P38 ROAD PICK AND DROP KILKEEL, MFUNDWENI, FAIBREEZE JOIN P296 JOKIS, SPRINGBOK, NAAS FARM, KWARAMLAN, MAFAPHLAWANE, UBUHLEBOMZINYATHI, TOP RANK P296. 42 COMPLEX OFFLOADING AND LOADING AT ALL POINTS, NINE MILES JOIN P483, CAVAN FARM PICK AND DROP PROCEED TO KWAMATHUKUZA TURN RIGHT ASIPHEPHE DRIVE, ENTER INDUSTRIAL AREA PASS N11 JOIN ALBERT STREET, TURN LEFT KIRKLAND STREET, TURN RIGHT VOORTREKKER ST, TURN LEFT TERMINUS ST ENTER TAXI RANK AND RETURN TO SUTHERLAND ST, TURN LEFT YORK ST OR HOSPITAL ST AND TURN RIGHT ALLEN STREET. RESCTRICTIONS ? NO RESTRICTION TO AND FROM.		
12.3	2202BQ2206LS10055685 - NEWCASTLE TO DURBAN. FROM NEWCASTLE APPROVED TAXI RANK, PROCEED ACROSS TERMINUS ST, TURN RIGHT AT VOORTREKKER STREET, TURN LEFT TO KIRKLAND STREET, TURN RIGHT ENTER ALLEN STREET PROCEED STRAIGHT, TURN RIGHT TO N11, TURN LEFT TO HELPMCKAR, TURN RIGHT TO PETERS ROAD, TURN RIGHT COLENZO ROAD, TURN LEFT TO R103, TURN LEFT TO N3, PROCEED TO MOOIRIVER TOLLGATE, MARIANHILL TOLLGATE, VIA PINETOWN. TURN LEFT TO ALICE STREET TURN LEFT TO ALBERT ROAD, UMGENI ROAD AND OSBORN ROAD. RETURN WITH THE SAME ROUTE TO NEWCASTLE.		
12.4	2202BQ2100HB10055687 - NEWCASTLE TO EMPANGENI FROM NEWCASTLE TAXI RANK PROCEED ACROSS TERMINUS STREET INTO VOORTREKKER STREET, TURN LEFT AT KIRKLAND STREET, TURN RIGHT AT ALLEN STREET PROCEED STRAIGHT VIA ARBOR PARK SURBURB, TURN LEFT N11 ROAD PROCEED STRAIGHT TURN RIGHT TO P483 ROAD, VIA BLAUBOSCH OSIZWENI TO UTRECHT, TURN RIGHT AT UTRECHT ROAD INTERSECTION ENTER R34 ROAD PROCEED STRAIGHT, TURN LEFT AT BLOODRIVER ENTER R33 ROAD AND CROSS ROADS STRAIGHT VIA STILWATER BP GARAGE ON ROAD TO VRYHEID, TURN RIGHT ACROSS ROADS BEFORE ENTERING VRYHEID PROCEED ON R34 ROAD VIA VRYHEID. PROCEED STRAIGHT VIA ULUNDI, VIA MELMOTH, TURN LEFT AT ENKWALINI NDUNDULU AREA. PROCEED STRAIGHT ON R34 ENTER EMPANGENI TAXI RANK. RETURN SAME ROUTE TO NEWCASTLE.		
12.5	2202BQ2207WL10055701 - NEWCASTLE TO PONGOLA. FROM NEWCASTLE TAXI RANK PROCEED STRAIGHT ACROSS TERMINUS STREET INTO VOORTREKKER STREET, TURN LEFT AT KIRKLAND STREET TURN RIGHT AT ALLEN STREET (MAIN STREET) PROCEED STRAIGHT VIA ARBOR PARK SURBURB, TURN LEFT ENTER N11 ROAD, PROCEED STRAIGHT TURN RIGHT INTO R483 VIA OSIZWENI TO UTRECHT, TURN RIGHT UTRECHT ROAD INTERSECTION ENTER R34 ROAD PROCEED STRAIGHT, TURN LEFT AT BLOODRIVER ROAD INTERSECTION ENTER R33 AND R34 PROCEED STRAIGHT VIA STILWATER BP GARAGE, TURN RIGHT AT CROSS-ROAD BEFORE REACHING VRYHEID PROCEED ON R34 VIA BHEKUZULU TOWNSHIP ENTER R69 ROAD, LOUWSBURG, TURN LEFT AT ROAD INTERSECTION ENTER R66 ROAD VIA MAGUDU, TURN LEFT ENTER N2 ROAD PROCEED STRAIGHT ENTER PONGOLA TAXI RANK, RETURN SAME ROUTE TO NEWCASTLE.		
12.6	2202BQ2202DH10055702 - NEWCASTLE TO LADYSMITH. FROM NEWCASTLE APPROVED TAXI RANK PROCEED ACROSS TERMINUS STREET ENTER VOORTREKKER STREET, TURN LEFT AT KIRKLAND STREET, TURN RIGHT ENTER ALLEN STREET TURN RIGHT TO N11 JOIN CRAWCHAW STREET, TURN LEFT ENTER LADYSMITH APPROVED TAXI RANK RETURN WITH THE SAME ROUTE TO NEWCASTLE.		
12.7	2202BQ2206BT10055703 - NEWCASTLE TO PIETERMARITZBURG FROM NEWCASTLE APPROVED TAXI RANK PROCEED ACROSS TERMINUS STREET, ENTER VOORTREKKER STREET, TURN LEFT TO KIRKLAND STREET, TURN RIGHT ENTER ALLEN STREET, TURN LEFT TO N11, TURN LEFT TO HELPMCKAR ROAD, TURN RIGHT TO PETERS ROAD THROUGH INDUSTRIAL, TURN RIGHT TO PETERS ROAD TURN RIGHT TO COLENZO ROAD, ROAD TURN RIGHT TO N3, TURN LEFT TO EAST STREET ENTER PIETERMARITZBURG APPROVED TAXI RANK. RETURN WITH THE SAME ROUTE TO NEWCASTLE.		
12.8	2202BQ7203CE10055706 - NEWCASTLE TO QWAQWA FROM NEWCASTLE APPROVED TAXI RANK, PROCEED ACROSS TERMINUS STREET INTO VOORTREKKER STREET, TURN LEFT TO KIRKLAND STREET, TURN RIGHT ENTER ALLEN STREET PROCEED STRAIGHT, TURN RIGHT TO N11 PASS LADYSMITH INTO N3 ROAD PROCEED STRAIGHT AND STRAIGHT, TURN RIGHT TO N11 PASS LADYSMITH INTO N3 DROP OFF HARRISMITH AND PROCEED TO QWAQWA TAXI RANK AND RETURN WITH PASSENGERS VIA SAME ROUTE.		
12.9	2202BQ1205GJ10055707 - NEWCASTLE TO JOHANNESBURG NEWCASTLE TO JOHANNESBURG / BARAGWANATH. FROM NEWCASTLE APPROVED TAXI RANK, PROCEED ACROSS TERMINUS STREET INTO VOORTREKKER STREET, TURN LEFT TO KIRKLAND STREET, TURN LEFT TO ALLEN STREET, TURN LEFT TO MEMEL ROAD FROM MEMEL ROAD JOIN R34 AND THEN PROCEED UP TO N3 AND THEN RIGHT TO JOHANNESBURG. PROCEED WITH N3 LEFT INTO M2 WEST AND THEN OFF-RAMP LEFT INTO HARROW ROAD AND THEN LEFT INTO MOSELEY ROAD, STREET, TURN RIGHT INTO END STREET INTO JEPPE STREET RIGHT INTO VONVEILEGH THEN LEFT INTO PLEIN STREET AND THEN TURN RISSIK STREET TURN RIGHT BEIERS STREET TURN LEFT INTO WANDERERS STREET LEFT INTO PARK CITY TAXI RANK. FROM N3 TURN LEFT INTO N12 TURN LEFT INTO OLD POTCHESTROOM ROAD TURN LEFT INTO BARAGWANATH RANK.		
12.10	2202BQ2207WL10055708 - NEWCASTLE TAXI RANK TO PIET RETIEF. FROM NEWCASTLE TAXI RANK ENTER TERMINUS STREET, TURN RIGHT AT VOORTREKKER STREET, PROCEED STRAIGHT TURN LEFT AT KIRKLAND STREET, TURN LEFT INTO ALLEN STREET PROCEED STRAIGHT, TURN LEFT NEAR R T L OFFICE INTO N11 ROAD PROCEED STRAIGHT, TURN RIGHT AT DE KOCK STREET INTO R543, PROCEED STRAIGHT VIA VUKUZAKHE TOWNSHIP PROCEED ALONG R543 ENTER VAN REBEEK STREET AT WAKKERSTROOM ENTER R543 PROCEED STRAIGHT VIA ZUIDEND STREET PROCEED STRAIGHT TURN LEFT INTO WESTEND STREET ENTER APPROVED PIET RETIEF TAXI RANK. RETURN WITH SAME ROUTE TO NEWCASTLE.		



transport

Department:
Transport
Province of KwaZulu-Natal

GAZETTE

LGKZNG52-2023-MAR

REGION: ALL

12.11	2202BQ81005G10055709 - NEWCASTLE TO ERMELO. FROM NEWCASTLE TAXI RANK LEFT KIRKLAND LEFT ALLEN INTO N11 ERMELO TAXI RANK AND RETURN. NO LOADING AND OFFLOADING ALONG N11 UNTIL ERMELO TAXI RANK AND RETURN.
12.12	2202BQ8203DN10055710 - NEWCASTLE TO STANDERTON. FROM NEWCASTLE TAXI RANK LEFT VOORTREKKER STREET TURN LEFT KIRKLAND STREET INTO ALLEN STREET LEFT N11 INTO R23 LEFT TO STANDERTON TAXI RANK AND RETURN.
12.13	2202BQ1203D510055711 - NEWCASTLE TO SPRINGS. FROM NEWCASTLE TAXI RANK LEFT VOORTREKKER STREET TURN LEFT KIRKLAND STREET INTO ALLEN STREET LEFT N11 INTO R23 LEFT TO STANDERTON, PROCEED TO BULFOUR TURN LEFT NIGEL TO SPRINGS TAXI RANK AND RETURN.
12.14	2202BQ1205S210055712 - NEWCASTLE TO VREENIGING. FROM NEWCASTLE TAXI RANK IN TERMINUS STREET LEFT VOORTREKKER STREET TURN LEFT KIRKLAND STREET INTO ALLEN STREET LEFT INTO R34 RIGHT INTO R103 LEFT INTO N3 LEFT INTO R54 LEFT INTO GENERAL HERTZORG ROAD LEFT INTO UNION LEFT TO VEREENING TAXI RANK AND RETURN.
12.15	2202BQ7201BZ10055713 - NEWCASTLE TO BLOEMFONTEIN. FROM NEWCASTLE TAXI RANK IN TERMINUS STREET LEFT VOORTREKKER TURN LEFT KIRKLAND STREET INTO ALLEN STREET LEFT INTO R34 TURN LEFT INTO R103 TURN RIGHT INTO R714 TURN LEFT INTO R26 CORNER OF OXFORD & GOLD STREET TO BETHLEHEM PROCEED TO WELKOM AND TURN TO BLOEMFONTEIN TAXI RANK AND RETURN.
12.16	2202BS2202BQ00055826 - OSIZWENI TO KWA-MDAKANE. FROM OSIZWENI (TOP - RANK) P296 ROAD PASS UBUHLEBOMZINYATHI,MAFAHLAWANE,KWARMLAN,NAAS FARM,SPRINGBOK,JKIS JOIN P38 ROAD FAIRBREEZE,MFUNDWENI,KILKEEL TO APPROVED MDAKANE TAXI RANK.DIRECT AND RETURN.



transport

Department:
Transport
Province of KwaZulu-Natal

GAZETTE

LGKZNG52-2023-MAR

REGION: ALL

1) Application Number: APP0152562	2) Gazette Number: LGKZNG52-2023-MAR
3) Applicant: MI SIGWEBELA ID NO. 6207085513088 Association: THUTHUKANI TAXI ASSOCIATION (HARDING)	4) Applicant Address: P.O BOX 255 HARDING 4680
5) Existing Licence Holder: NOT APPLICABLE ID NO. NOT APPLICABLE	6) Existing Licence Holder Address: NOT APPLICABLE
7) Type of application: NEW OPERATING LICENCE	8) Operating Licence Number: NOTAVAILABLE
9) Vehicle Type: MINIBUS	10) 1 X 15 (SEATED) + 0 (STANDING)
11) Region: UGU-OGWINI	
12.1	2100HE32019O10150038 - HARDING TO MATATIELE FROM AN APPROVED TAXI RANK IN HARDING EXIT AND TURN LEFT TO FIELD STREET, UPON REACHING THE INTERSECTION TURN LEFT INTO LIVINGSTONE STREET UNTIL YOU APPROACH LIVINGSTONE HAWKINS STREET INTERSECTION, TURN RIGHT INTO HAWKINS STREET LEADING TO N2, AT N2 TURN TO LEFT (WEST), PROCEED VIA KOKSTAD (OFF LOAD), CEDARVILLE (OFF – LOAD) PROCEED UNTIL YOU REACH MATATIELE TAXI RANK AND USE THE SAME ROUTE ON RETURN.
12.2	2100HE61002P10150056 - HARDING TO CARLETONVILLE (NW) FROM APPROVED TAXI RANK IN HARDING EXIT AND TURN LEFT TO FIELD STREET, UPON REACHING THE INTERSECTION TURN LEFT INTO LIVINGSTONE STREET UNTIL YOU APPROACH LIVINGSTONE /HAWKINS STREET INTERSECTION, TURN RIGHT INTO HAWKINS STREET LEADING TO N2, AT N2 JOIN R56, PASS UMZIMKULU, IXOPO, MOOI RIVER, HARRISMITH, WARDEN VILLERS, VEREENING (DROP & PASS), JOIN M2 TO CARTONVILLE TAXI RANK (DROP & PASS) JOIN M2 TO CARLETON TAXI RANK AND ON RETURN USE THE SAME ROUTE.
12.3	2100HE6100G710150059 - HARDING TO ORKNEY FROM APPROVED TAXI RANK IN HARDING EXIT AND TURN LEFT TO FIELD STREET, UPON REACHING THE INTERSECTION TURN LEFT INTO LIVINGSTONE STREET UNTIL YOU APPROACH LIVINGSTONE / HAWKINS STREET INTERSECTION, TURN RIGHT INTO HAWKINS STREET LEADING TO N2, AT N2 JOIN R56 PASS UMZIMKULU, IXOPO, RICHMOND, PIETERMARITZBURG (DROP AND PASS), JOIN THE N3 PASS HOWICK, MOOI RIVER, HARRISMITH, TURN TOWARDS BETHEHEM, PASS BETHEHEM, LANDRY& KROONSTAD AND STRAIGHT TO THE TAXI RANK IN ORKNEY AND USE THE SAME ROUTE ON RETURN.
12.4	2100HE6100IN10150055 - HARDING TO RUSTENBURG FROM APPROVED TAXI RANK IN HARDING EXIT AND TURN LEFT TO FIELD STREET, UPON REACHING THE INTERSECTION TURN LEFT INTO LIVINGSTONE STREET UNTIL YOU APPROACH LIVINGSTONE / HAWKINS STREET INTERSECTION, TURN RIGHT INTO HAWKINS STREET LEADING N2 AT N2 JOIN R56, PASS UMZIMKULU, IXOPO, RICHMOND, PIETERMARITZBURG (DROP AND PASS), JOIN N3 TO JOHANNESBURG PROCEED UNTIL YOU JOIN N1 NORTH GOING PASS BOKSBURG, JOIN N1 TO PRETORIA TURN INTO R562, PROCEED UNTIL JOINING R511 PROCEED TO N4 TO RUSTENBURG TAXI RANK AND USE THE SAME ROUTE ON RETURN.
12.5	22026D11008Z10052026 - HARDING TO JOHANNESBURG 21. FROM APPROVED TAXI RANK HARDING PROCEED ALONG HAWKINS STREET INTO N2, JOIN R56, PASS UMZIMKHULU, RICHMOND, THORNVILLE, AND JOIN ALEXANDRA ROAD INTO COMMERCIAL STREET IN PIETERMARITZBURG, JOIN N3 AND PASS HOWICK, MOOI RIVER, HARRISMITH, WARDEN, VILLIERS, HEIDELBERG, BOKSBURG, SPRUIT, ALBERTON AND JOINING M2 TO RISSIK STREET AND TURN RIGHT INTO DE VILLIERS IN JOHANNESBURG PARK CITY TAXI RANK AND PROCEED INTO APPROVED TAXI RANK IN JOHANNESBURG. OFFLOAD, LOAD AND RETURN ALONG THE FORWARD ROUTE IN REVERSE.
12.6	22026D21004R10052004 - HARDING TAXI RANK TO DURBAN. APPROVED TAXI RANK IN HARDING , TURN LEFT TO FIELD STREET UPON REACHING THE INTERSECTION, TURN LEFT INTO LIVINGSTONE STREET UNTIL APPROACHING LIVINGSTONE / HAWKINS STREET INTERSECTION, TURN RIGHT INTO HAWKINS STREET LEADING TO N2. PROCEED ALONG N2 AND TURN TO THE RIGHT (EAST) PROCEED AND TURN LEFT INTO JOYNER ROAD, TURN LEFT INTO PROSPECTON ROAD, TURN RIGHT TO WILCOX ROAD, TURN RIGHT TO OLD MAIN ROAD (TE HUIS), TURN RIGHT TO MOBENI ROAD JOIN HIMALAYAS ROAD (PENDLEBURY ROAD), TO RANK 59A (OFFLOAD & LOAD), (SWINTON ROAD), PROCEED TO N2 UNTIL YOU JOIN SMITH STREET, WARWICK AVENUE, OLD DUTCH ROAD, CENTENARY UNTIL YOU JOIN SMITH STREET, WARWICK AVENUE, OLD DUTCH ROAD, CENTENARY UNTIL YOU REACH RANK B. OFFLOAD, LOAD AND RETURN ALONG THE FORWARD ROUTE IN REVERSE.
12.7	22026D22024E10052009 - HARDING TAXI RANK TO KOKSTAD. FROM APPROVED TAXI RANK IN HARDING TURN LEFT INTO FIELD STREET UPON REACHING THE INTERSECTION, TURN LEFT INTO LIVINGSTONE STREET UNTIL YOU APPROACH THE LIVINGSTONE / HAWKINS STREET INTERSECTION TURN RIGHT INTO HAWKINS STREET LEADING TO N2. PROCEED ALONG N2 AND TURN LEFT (WEST) JOIN R56 AND PROCEED INTO APPROVED TAXI RANK IN KOKSTAD TAXI RANK OFFLOAD, LOAD AND RETURN ALONG THE FORWARD ROUTE IN REVERSE.
12.8	22026D22026D00052007 - HARDING TAXI RANK TO IZINGOLWENI. FROM APPROVED TAXI RANK IN HARDING, TURN LEFT INTO FIELD STREET UPON REACHING THE INTERSECTION YOU TURN LEFT INTO LIVINGSTONE STREET UNTIL YOU APPROACH THE LIVINGSTONE / HAWKINS STREET INTERSECTION; TURN RIGHT INTO HAWKINS STREET LEADING TO N2. PROCEED ALONG N2 AND TURN TO THE RIGHT (EAST) PROCEED UNTIL YOU TURN TO THE RIGHT INTO APPROVED TAXI RANK IN IZINGOLWENI. OFFLOAD, LOAD AND RETURN ALONG THE FORWARD ROUTE IN REVERSE.
12.9	22026D22026D00052010 - HARDING TAXI RANK TO EGUGWINI. FROM APPROVED TAXI RANK IN HARDING TURN LEFT TO FIELD STREET UPON REACHING THE INTERSECTION, TURN LEFT INTO LIVINGSTONE STREET UNTIL APPROACHING THE LIVINGSTONE / HAWKINS STREET INTERSECTION; TURN RIGHT INTO HAWKINS STREET LEADING TO N2. PROCEED ALONG N2 AND TURN TO THE RIGHT, PROCEED UNTIL YOU TURN TO THE LEFT TO UMZIMKULU ROAD AND PROCEED INTO APPROVED TAXI RANK IN GUGWINI. OFFLOAD, LOAD AND RETURN ALONG THE FORWARD ROUTE IN REVERSE.
12.10	22026D22026D00052011 - HARDING TO KWA-JALI FROM APPROVED TAXI RANK IN HARDING TURN LEFT TO FIELD STREET UPON REACHING THE INTERSECTION, TURN LEFT INTO LIVINGSTONE STREET UNTIL APPROACHING THE LIVINGSTONE / HAWKINS STREET INTERSECTION; AND TURN RIGHT INTO HAWKINS STREET LEADING TO N2. PROCEED ALONG N2 AND TURN LEFT (WEST), PROCEED UNTIL TURNING TO THE LEFT (WEZA ROAD), PROCEED AGAIN INTO APPROVED TAXI RANK IN KWA-JALI (D862). OFFLOAD, LOAD AND RETURN ALONG THE FORWARD ROUTE IN REVERSE.



transport

Department:
Transport
Province of KwaZulu-Natal

GAZETTE

LGKZNG52-2023-MAR

REGION: ALL

12.11	22026D22026D00052012 - HARDING TO EKHWEZI FROM APPROVED TAXI RANK IN HARDING TURN LEFT TO FIELD STREET UPON REACHING THE INTERSECTION, YOU TURN LEFT INTO LIVINGSTONE STREET UNTIL APPROACHING THE LIVINGSTONE / HAWKINS STREET INTERSECTION; TURN RIGHT INTO HAWKINS STREET LEADING TO N2. PROCEED ALONG N2 AND TURN LEFT (WEST) PROCEEDS INTO APPROVED TAXI RANK IN IKHWEZI (WEZA ROAD). OFFLOAD, LOAD AND RETURN ALONG THE FORWARD ROUTE IN REVERSE.
12.12	22026D22026D00052013 - HARDING TAXI RANK TO WEZA SAWMILL. FROM APPROVED TAXI RANK IN HARDING TURN LEFT TO FIELD STREET UPON REACHING THE INTERSECTION, TURN LEFT INTO LIVINGSTONE STREET UNTIL YOU APPROACH THE LIVINGSTONE / HAWKINS STREET INTERSECTION; TURN RIGHT INTO HAWKINS STREET LEADING TO N2. PROCEED ALONG N2 AND TURN LEFT (WEZA ROAD) INTO APPROVED TAXI RANK IN SAWMILL. OFFLOAD, LOAD AND RETURN ALONG THE FORWARD ROUTE IN REVERSE.
12.13	22026D22026D00052014 - HARDING TAXI RANK TO KWA MBOTHU. FROM APPROVED TAXI RANK IN HARDING TURN LEFT TO FIELD STREET UPON REACHING THE INTERSECTION TURN LEFT INTO LIVINGSTONE STREET UNTIL APPROACHING THE LIVINGSTONE/HAWKINS STREET INTERSECTION; TURN RIGHT INTO HAWKINS STREET LEADING TO N2. PROCEED ALONG N2 AND TURN RIGHT (EAST), PROCEED INTO APPROVED TAXI RANK IN KWAMBOUHO. OFFLOAD, LOAD AND RETURN ALONG THE FORWARD ROUTE IN REVERSE.
12.14	22026D22026D00052015 - HARDING TO SANTOMBE FROM APPROVED TAXI RANK IN HARDING TURN LEFT TO FIELD STREET UPON REACHING THE INTERSECTION, TURN LEFT INTO LIVINGSTONE STREET UNTIL APPROACHING LIVINGSTONE / HAWKINS STREET INTERSECTION, TURN RIGHT INTO HAWKINS STREET LEADING TO N2. PROCEED ALONG N2 AND TURN RIGHT (EAST), PROCEED INTO APPROVED TAXI RANK IN SANTOMBE. OFFLOAD, LOAD AND RETURN ALONG THE FORWARD ROUTE IN REVERSE.
12.15	22026D22026D00052016 - HARDING TAXI RANK TO NYUSWA. FROM APPROVED TAXI RANK IN HARDING TURN LEFT TO FIELD STREET UPON REACHING THE INTERSECTION, YOU TURN LEFT INTO LIVINGSTONE STREET UNTIL YOU APPROACH THE LIVINGSTONE / HAWKINS STREET INTERSECTION; TURN RIGHT INTO HAWKINS STREET LEADING TO N2. PROCEED ALONG N2 AND TURN RIGHT (EAST), PROCEED INTO APPROVED TAXI RANK IN NYUSWA. OFFLOAD, LOAD AND RETURN ALONG THE FORWARD ROUTE IN REVERSE.
12.16	22026D22026D00052017 - HARDING TO RIETVLEI FROM APPROVED TAXI RANK IN HARDING TURN LEFT TO FIELD STREET UPON REACHING THE INTERSECTION, TURN LEFT INTO LIVINGSTONE STREET UNTIL APPROACHING THE LIVINGSTONE/HAWKINS STREET INTERSECTION; TURN RIGHT INTO HAWKINS STREET LEADING TO N2. PROCEED ALONG N2 AND TURN LEFT (WEZA) PROCEED UNTIL YOU JOIN R56 (MANUBER) AND TURN RIGHT AND PROCEED INTO APPROVED TAXI RANK IN RIETVLEI. OFFLOAD, LOAD AND RETURN ALONG THE FORWARD ROUTE IN REVERSE.
12.17	22026D22026D00052018 - HARDING TO NGUNJINI FROM APPROVED TAXI RANK IN HARDING TURN LEFT TO FIELD STREET UPON REACHING THE INTERSECTION, YOU TURN LEFT INTO LIVINGSTONE STREET UNTIL YOU APPROACH THE LIVINGSTONE / HAWKINS STREET INTERSECTION; TURN RIGHT INTO HAWKINS STREET LEADING TO N2. PROCEED ALONG N2 AND TURN LEFT AND PROCEED UNTIL YOU TURN TO THE RIGHT AT SINGISI ROAD AND PROCEED INTO APPROVED TAXI RANK IN NGUNJINI. OFFLOAD, LOAD AND RETURN ALONG THE FORWARD ROUTE IN REVERSE.
12.18	22026D22026D00052019 - HARDING TO KWA-GQIGQA FROM APPROVED TAXI RANK IN HARDING TURN LEFT TO FIELD STREET UPON REACHING THE INTERSECTION, LEFT INTO LIVINGSTONE STREET UNTIL APPROACHING THE LIVINGSTONE / HAWKINS STREET INTERSECTION, TURN RIGHT INTO HAWKINS STREET LEADING TO N2. AT HAWKINS STREET TURN LEFT AND PROCEED ALONG BIZANA ROAD UNTIL YOU TURN TO THE LEFT TO KWA-GQIGQA ROAD P327 AND PROCEED INTO APPROVED TAXI RANK. OFFLOAD, LOAD AND RETURN ALONG THE FORWARD ROUTE IN REVERSE.
12.19	22026D22026D00052020 - HARDING TO KWAMACHI FROM APPROVED TAXI RANK IN HARDING TURN TO FIELD STREET UPON REACHING THE LIVINGSTONE / FIELD STREET INTERSECTION, YOU TURN LEFT INTO LIVINGSTONE STREET UNTIL YOU APPROACH THE LIVINGSTONE / HAWKINS STREET YOU TURN TO THE LEFT AND PROCEED WITH BIZANA ROAD UNTIL YOU TURN TO THE LEFT TO KWAMACHI ROAD P58 AND PROCEED INTO APPROVED TAXI RANK. OFFLOAD, LOAD AND RETURN ALONG THE FORWARD ROUTE IN REVERSE.
12.20	22026D22026D00052021 - HARDING TO UMZIMKHULU. FROM APPROVED TAXI RANK IN HARDING PROCEED ALONG HAWKINS STREET INTO N2, JOIN R56 TO APPROVED TAXI RANK UMZIMKHULU. OFFLOAD, LOAD AND RETURN ALONG THE FORWARD ROUTE IN REVERSE.
12.21	22026D22026D00052022 - HARDING TO BIZANA. FROM APPROVED TAXI RANK HARDING PROCEED ALONG HAWKINS STREET INTO N2, PROCEED UNTIL YOU JOIN GUNDRIFT/BIZANA, AND TURN LEFT INTO R56 TO APPROVED TAXI RANK IN BIZANA IN THE EASTERN CAPE. OFFLOAD, LOAD AND RETURN ALONG THE FORWARD ROUTE FORWARD ROUTE IN REVERSE.
12.22	22026D22026D00052024 - FROM APPROVED TAXI RANK IN HARDING PROCEED ALONG HAWKINS STREET INTO N2, PROCEED TOWARDS KOKSTAD THEN TURN LEFT INTO N2 TOWARDS UMTATA, TURN LEFT INTO R61 (PHAKADE) PROCEED INTO APPROVED TAXI RANK IN FLAGSTAFF. OFFLOAD, LOAD AND RETURN ALONG THE FORWARD ROUTE IN REVERSE. ALTERNATIVELY: TURN AT MAGUSHENI (R61) TOWARDS BIZANA, TURN LEFT AND JOIN HARDING ROAD AT THE NOMLACU TURN OFF PROCEED TO HARDING.
12.23	22026D22026D00052025 - FROM APPROVED TAXI RANK IN HARDING PROCEED ALONG HAWKINS STREET INTO N2, PROCEED AND PASS KOKSTAD AND TURN LEFT TOWARDS UMTATA AND TURN LEFT INTO R61 (PHAKADE) PROCEED AND TURN RIGHT AT MAGUSHENI AND PROCEED TO FLAGSTAFF (DROP OFF), PROCEED ALONG R61 TO LUSIKISIKI TAXI RANK. OFFLOAD, LOAD AND RETURN ALONG THE FORWARD ROUTE IN REVERSE. ALTERNATIVELY TURN AT MAGUSHENI (R61) TOWARDS BIZANA, TURN LEFT AND JOIN HARDING ROAD AT THE NOMLACU TURN OFF AND PROCEED TO HARDING.
12.24	22026D22026D00052029 - FROM THUTHUKANI (HARDING) TAXI RANK TO POINTS WITHIN THE PROVINCE OF KZN ONLY. NO PICKING UP OR SETTING DOWN OF PASSENGERS EN ROUTE.
12.25	22026D22067A10052006 - HARDING TO PORT SHEPSTONE UPON LEAVING HARDING TAXI RANK, TURN LEFT TO FIELD STREET UPON REACHING THE INTERSECTION, TURN LEFT INTO LIVINGSTONE STREET UNTIL APPROACHING THE LIVINGSTONE / HAWKINS STREET INTERSECTION, AND TURN RIGHT INTO HAWKINS STREET LEADING TO N2. PROCEED ALONG N2, TURN TO THE RIGHT (EAST) AND PROCEED TO APPROVED TAXI RANK IN PORT SHEPSTONE. OFFLOAD, LOAD AND RETURN ALONG THE FORWARD ROUTE IN REVERSE.



transport

Department:
Transport
Province of KwaZulu-Natal

GAZETTE

LGKZNG52-2023-MAR

REGION: ALL

12.26	<p>22026D22068T10052008 - HARDING TAXI RANK TO PIETERMARITZBURG.</p> <p>FROM HARDING TAXI RANK, TURN LEFT TO FIELD STREET, UPON REACHING THE INTERSECTION, TURN LEFT INTO LIVINGSTONE STREET UNTIL APPROACHING THE LIVINGSTONE / HAWKINS STREET INTERSECTION AND TURN RIGHT INTO HAWKINS STREET LEADING TO N2. AT N2, TURN TO THE LEFT (WEST) PROCEED UNTIL TURNING RIGHT TO R56. PROCEED ALONG R56 AND PASS UMZIMKULU, IXOPO, RICHMOND, AND AT PIETERMARITZBURG EITHER TURN LEFT INTO COLLEGE ROAD OR TURN LEFT INTO COMMERCIAL ROAD UNTIL JOINING LONGMARKET STREET INTO APPROVED TAXI RANK IN PIETERMARITZBURG. OFFLOAD, LOAD AND RETURN ALONG THE FORWARD ROUTE IN REVERSE.</p> <p>ONLY DROP OFF AT MZIMKHULU, IXOPO AND RICHMOND.</p>
12.27	<p>22026D7204W610052027 - HARDING TO WELKOM</p> <p>FROM APPROVED TAXI RANK IN HARDING PROCEED ALONG HAWKINS STREET INTO N2. JOIN R56, PASS UMZIMKHULU, RICHMOND, THORNVILLE, AND JOIN ALEXANDRA ROAD INTO COMMERCIAL STREET IN PIETERMARITZBURG, JOIN N3 AND PASS HOWICK, MOOI RIVER, HARRISMITH, JOIN N5 AND PASS BETHLEHEM, SENEKAL, WINBURG, JOIN R73 TO VIRGINIA INTO WELKOM TAXI RANK. OFFLOAD, LOAD AND RETURN ALONG THE FORWARD ROUTE IN REVERSE.</p>



transport

Department:
Transport
Province of KwaZulu-Natal

GAZETTE

LGKZNG52-2023-MAR

REGION: ALL

1) Application Number: APP0152566	2) Gazette Number: LGKZNG52-2023-MAR
3) Applicant: SP SIKOBI ID NO. 7609045908085 Association: ZAMUKUKHANYA TAXI OWNERS ASSOCIATION	4) Applicant Address: P.O BOX 12984 PORT SHEPSTONE 4240
5) Existing Licence Holder: NOT APPLICABLE ID NO. NOT APPLICABLE	6) Existing Licence Holder Address: NOT APPLICABLE
7) Type of application: NEW OPERATING LICENCE	8) Operating Licence Number: NOTAVAILABLE
9) Vehicle Type: MINIBUS	10) 1 X 15 (SEATED) + 0 (STANDING)
11) Region: UGU-OGWINI	
12.1	KZPRERC2717062 - MURCHISON (REHOBOTH) TO PORT SHEPSTONE FROM MURCHISON TAXI RANK TURN RIGHT INTO MAIN HARDING ROAD AND TURN RIGHT INTO D412 ESPERANZER DRIVE PICK AND DROP TO REHOBOTH AND RETURN BACK INTO MAIN HARDING ROAD PROCEED TO MARBURG AND TURN LEFT INTO NELSON MANDELA DRIVE PICK AND DROP ALONG THE WAY TURN RIGHT INTO RYDER STREET ANOTHER RIGHT INTO DENNIS SHEPSTONE ROAD AND LEFT INTO CORNER STREET PROCEED AND TURN PROCEED TO PASS MARBURG AND TURN LEFT INTO NELSON MANDELA DRIVE PICK AND DROP ALONG THE WAY TURN RIGHT INTO RYDER STREET ANOTHER RIGHT INTO DENNIS SHEPSTONE ROAD AND LEFT INTO CORNER STREET PROCEED AND TURN RIGHT INTO BAZLEY CROSS R102 AND TURN LEFT INTO SINCLAIR ROAD PICK AND DROP INTO ORIBI PLAZA THEN PROCEED INTO AIKEN STREET TURN LEFT ON NELSON MANDELA DRIVE THEN RIGHT INTO RYDER STREET PROCEED INTO PORT SHEPSTONE TAXI RANK AND RETURN BACK USING THE SAME ROUTES AS DESCRIBED.
12.2	KZPRERC2717111 - MURCHISON (ORIBI FLATS) TO PORT SHEPSTONE FROM MURCHISON TAXI RANK TURN LEFT INTO MAIN HARDING ROAD AND TURN LEFT INTO P262 ORIBI FLATS PICK AND DROP PROCEED TO IDWALA MILLS AND RETURN AND TURN LEFT INTO MAIN HARDING ROAD PROCEED TO MARBURG TURN LEFT INTO NELSON MANDELA DRIVE.
12.3	KZPRERC2717160 - MURCHISON (MADAKANE) TO PORT SHEPSTONE FROM MURCHISON TAXI RANK TURN RIGHT INTO MAIN HARDING ROAD THEN LEFT INTO D1098 INTO MADAKANE AREA PICK AND DROP ALONG THE WAY AND RETURN BACK INTO HARDING MAIN ROAD TURN RIGHT PROCEED INTO MARBURG PICK AND DROP. TURN LEFT INTO NELSON MANDELA DRIVE PICK AND DROP ALONG THE WAY TURN RIGHT INTO RYDER STREET ANOTHER RIGHT INTO DENNIS SHEPSTONE ROAD LEFT INTO CORNER STREET PROCEED AND TURN RIGHT INTO BAZLEY CROSS R102 AND TURN LEFT INTO SINCLAIR ROAD PICK AND DROP INTO ORIBI PLAZA THEN PROCEED INTO AIKEN STREET TURN LEFT ON NELSON MANDELA DRIVE THEN RIGHT IN RYDER STREET PROCEED INTO PORT SHEPSTONE TAXI RANK AND RETURN BACK USING THE SAME ROUTES AS DESCRIBED.
12.4	KZPRERC2717209 - MURCHISON (JESUS) TO PORT SHEPSTONE FROM MURCHISON TAXI RANK TURN LEFT INTO MAIN HARDING ROAD AND TURN LEFT INTO KWANGWABE PROCEEDING INTO JESUS LOCATION PICK AND DROP INTO SASTI ROAD AND TURN LEFT INTO DAIRY ROAD CROSS P464 INTO PROTEA ROAD THEN TURN LEFT INTO NELSON MANDELA DRIVE PICK AND DROP ALONG THE WAY TURN RIGHT INTO RYDER STREET ANOTHER RIGHT INTO DENNIS SHEPSTONE ROAD AND LEFT INTO CORNER STREET PROCEED AND TURN RIGHT INTO BAZLEY CROSS R102 AND TURN LEFT INTO SINCLAIR ROAD PICK AND DROP INTO ORIBI PLAZA THEN PROCEED INTO AIKEN STREET TURN LEFT ON NELSON MANDELA DRIVE THEN RIGHT INTO RYDER STREET PROCEED INTO PORT SHEPSTONE TAXI RANK AND RETURN BACK USING THE SAME ROUTES AS DESCRIBED.
12.5	KZPRERC2717258 - MURCHISON TO (MBOTSHA) TO PORT SHEPSTONE (ALTERNATIVE) FROM MURCHISON TAXI RANK TURN LEFT INTO MAIN HARDING ROAD AND TURN RIGHT INTO D1014 PICK AND DROP PROCEED INTO MBOTSHA PASSING MGANKA AND TURN BACK INTO MAIN HARDING ROAD PROCEED INTO MARBURG TURN LEFT INTO NELSON MANDELA DRIVE AND PICK AND DROP ALONG THE WAY TURN RIGHT INTO RYDER STREET ANOTHER RIGHT INTO DENNIS SHEPSTONE ROAD AND LEFT INTO CORNER STREET PROCEED AND TURN RIGHT INTO BAZLEY CROSS R102 AND TURN LEFT INTO SINCLAIR ROAD PICK AND DROP INTO ORIBI PLAZA THEN PROCEED INTO AIKEN STREET TURN LEFT ON NELSON MANDELA DRIVE THEN RIGHT INTO RYDER STREET PROCEED INTO PORT SHEPSTONE TAXI RANK AND RETURN BACK USING THE SAME ROUTES AS DESCRIBED.
12.6	KZPRERC2717307 - MURCHISON TO IZINGOLWENI MURCHISON TAXI RANK TURN RIGHT INTO MAIN HARDING ROAD AND PROCEED ALONG MAIN HARDING ROAD DROP ALONG THE WAY TURN LEFT INTO IZINGOLWENI AND RIGHT P284 IZINGOLWENI TAXI RANK. RETURN BACK WITH NO PASSENGER USING THE SAME ROUTES AS DESCRIBED.
12.7	KZPRERC2717356 - MURCHISON TO PORT SHEPSTONE FROM MURCHISON TAXI RANK TURN LEFT INTO MAIN HARDING ROAD PICK AND DROP MAVESHE, CROSS ROADS, NCONKA, KWASTHOLE, KING, MASHEMBENI, GANYAZA, NDUNENI, NOBAMBA, JOJI, ABC, NGWABE, NYENYEZI, MERLEWOOD, MARBURG PROCEED ALONG TURN LEFT INTO NELSON MANDELA DRIVE PICK AND DROP ALONG THE WAY TURN RIGHT INTO RYDER STREET ANOTHER RIGHT INTO DENNIS SHEPSTONE ROAD AND LEFT INTO CORNER STREET PROCEED AND TURN RIGHT INTO BAZLEY CROSS R102 AND TURN LEFT INTO SINCLAIR ROAD PICK AND DROP INTO ORIBI PLAZA THEN PROCEED INTO AIKEN STREET TURN LEFT ON NELSON MANDELA DRIVE THEN RIGHT INTO RYDER STREET PORT SHEPSTONE TAXI RANK AND RETURN BACK USING THE SAME ROUTES AS DESCRIBED WITH PASSENGERS.
12.8	KZPRERC2717405 - MURCHISON (ILLOVO MILLS) TO PORT SHEPSTONE FROM MURCHISON TAXI RANK LEFT INTO MAIN HARDING ROAD PROCEED INTO MARBURG PICK AND DROP TURN LEFT INTO LEFT INTO P464 PROCEED INTO ILLOVO MILLS AND TURN LEFT INTO PELICAN ROAD AND TURN RIGHT INTO ALBERSVILLE ROAD AND LEFT INTO MEMORIAL ROAD PROCEED INTO REYNOLDS STREET AND TURN RIGHT INTO NELSON MANDELA DRIVE PICK AND DROP ALONG THE WAY TURN RIGHT INTO RYDER STREET ANOTHER RIGHT INTO DENNIS SHEPSTONE ROAD AND LEFT INTO CORNER STREET PROCEED AND TURN RIGHT INTO BAZLEY CROSS R102 AND TURN LEFT INTO SINCLAIR ROAD PICK AND DROP INTO ORIBI PLAZA THEN PROCEED INTO AIKEN STREET TURN LEFT INTO -NELSON MANDELA DRIVE THEN RIGHT INTO RYDER STREET PROCEED INTO PORT SHEPSTONE TAXI RANK AND RETURN BACK USING THE SAME ROUTES AS DESCRIBED.
12.9	KZPRERC2717454 - MURCHISON (MKHOLOMBE) TO PORT SHEPSTONE FROM MURCHISON TAXI RANK TURN LEFT INTO MAIN HARDING ROAD AND TURN LEFT INTO MKHOLOMBE RETURN BACK INTO CROSS MAIN HARDING ROAD INTO PALM ROAD (MERLEWOOD) AND TURN RIGHT (UNKNOWN ROAD) BACK INTO MAIN HARDING ROAD PROCEED TO PASS MARBURG AND TURN LEFT INTO NELSON MANDELA DRIVE PICK AND DROP ALONG THE WAY TURN RIGHT INTO RYDER STREET ANOTHER RIGHT INTO DENNIS SHEPSTONE ROAD AND LEFT INTO CORNER STREET PROCEED AND TURN RIGHT INTO BAZLEY CROSS R102 AND TURN LEFT INTO SINCLAIR ROAD PICK AND DROP INTO ORIBI PLAZA THEN PROCEED INTO AIKEN STREET TURN LEFT ON NELSON MANDELA DRIVE THEN RIGHT INTO RYDER STREET PROCEED INTO PORT SHEPSTONE TAXI RANK AND RETURN BACK USING THE SAME ROUTES AS DESCRIBED.

CONTINUES ON PAGE 258 OF BOOK 3

Printed by and obtainable from the Government Printer, Bosman Street, Private Bag X85, Pretoria, 0001.
Contact Centre Tel: 012-748 6200. eMail: info.egazette@gpw.gov.za
Publications: Tel: (012) 748 6053, 748 6061, 748 6065



KWAZULU-NATAL PROVINCE
KWAZULU-NATAL PROVINSIE
ISIFUNDAZWE SA KWAZULU-NATALI

Provincial Gazette • Provinsiale Koerant • Igazethi Yesifundazwe

(Registered at the post office as a newspaper) • (As 'n nuusblad by die poskantoor geregistreer)
(Irejistiwee njengephephandaba eposihhovisi)

Vol: 17

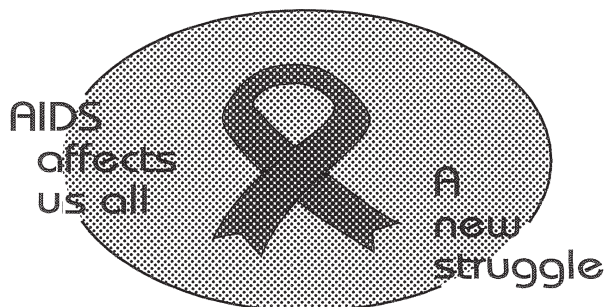
PIETERMARITZBURG

27 APRIL 2023
27 APRIL 2023

No: 2534

PART 3 OF 4

We all have the power to prevent AIDS



**AIDS
HELPLINE**

0800 012 322

DEPARTMENT OF HEALTH

Prevention is the cure

N.B. The Government Printing Works will not be held responsible for the quality of "Hard Copies" or "Electronic Files" submitted for publication purposes

ISSN 1994-4551



9 771994 455008



0 2 5 3 4



transport

Department:
Transport
Province of KwaZulu-Natal

GAZETTE

LGKZNG52-2023-MAR

REGION: ALL

1) Application Number: APP0152595	2) Gazette Number: LGKZNG52-2023-MAR
3) Applicant: MF GQADA ID NO. 4909135393088 Association: EDENDALE ESIGODINI TAXI ASSOCIATION	4) Applicant Address: P.O BOX 11289 PARKLANE DORPSPRUIT PIETERMARITZBURG 3206
5) Existing Licence Holder: NOT APPLICABLE ID NO. NOT APPLICABLE	6) Existing Licence Holder Address: NOT APPLICABLE
7) Type of application: NEW OPERATING LICENCE	8) Operating Licence Number: LGKZN0403002152
9) Vehicle Type: MINIBUS	10) 1 X 15 (SEATED) + 0 (STANDING)
11) Region: UMGUNGUNDLOVU	
12.1	2202GR2100H300049114 - ESIGODINI TO PIETERMARITZBURG ESIGODINI ROUTE FROM ESIGODINI TERMINUS THROUGH GEORGETOWN ROAD 6 TO MUNICIPAL ROAD 7 INTO EDENDALE ROAD RIGHT INTO LONGMARKET STREET LEFT INTO RETIEF STREET TO DESTINATION AT RETIEF STREET TERMINAL. FROM DESTINATION ALONG PIETERMARITZ STREET LEFT INTO WEST STREET RIGHT INTO LOOP STREET LEFT INTO EDENDALE ROAD TO MUNICIPAL ROAD 7 THROUGH GEORGETOWN ROAD 6 TO ESIGODINI TERMINUS.
12.2	22069B2100H300049115 - EDENDALE TO PIETERMARITZBURG EDENDALE ROUTE FROM GEORGETOWN LIBRARY TERMINUS THROUGH GEORGETOWN ROAD 6 TO MUNICIPAL ROAD 7 TO EDENDALE ROAD. RIGHT INTO LONGMARKET STREET LEFT AT RETIEF STREET LEFT AT PIETERMARITZ STREET TO DESTINATION AT ASMALLS CAR PARK SITE OFF PIETERMARITZ STREET. FROM DESTINATION ALONG PIETERMARITZ STREET LEFT INTO WEST STREET. RIGHT INTO LOOP STREET LEFT INTO EDENDALE TO MUNICIPAL ROAD 7 THROUGH GEORGETOWN ROAD 6 TO ORIGIN AT GEORGETOWN LIBRARY TERMINUS.
12.3	2206952100H300049117 - EDENDALE TO PIETERMARITZBURG ENHLAZATSHE ROUTE FROM TERMINUS AT ENHLAZATSHE THROUGH GEORGETOWN ROAD 5 TO MUNICIPAL ROAD 7 LEFT INTO EDENDALE ROAD RIGHT AT LONGMARKET STREET LEFT AT RETIEF STREET LEFT AT PIETERMARITZ STREET TO DESTINATION POINT AT ASMALLS CAR PARK OFF PIETERMARITZ STREET. FROM DESTINATION ALONG PIETERMARITZ STREET LEFT INTO WEST STREET RIGHT AT LOOP STREET LEFT AT EDENDALE ROAD TO MUNICIPAL ROAD 7 THROUGH GEORGETOWN ROAD 5 TO ENHLAZATSHE TERMINUS.
12.4	2206952100H300049113 - SMERO TO PIETERMARITZBURG SMERO ROUTE FROM SMERO TERMINUS AT WATERWORKS THROUGH GEORGETOWN ROADS, 9, 8, 6 TURN RIGHT TO MUNICIPAL ROAD 7 TO EDENDALE ROAD RIGHT AT LONGMARKET STREET LEFT AT RETIEF STREET LEFT AT PIETERMARITZ STREET TO DESTINATION AT ASMALLS CAR PARK OFF PIETERMARITZ STREET FROM DESTINATION ALONG PIETERMARITZ STREET LEFT INTO WEST STREET RIGHT AT LOOP STREET LEFT INTO EDENDALE ROAD TO MUNICIPAL ROAD 7 GEORGETOWN ROADS 6, 8, & 9 TO SMERO TERMINUS AT WATERWORKS.



transport

Department:
Transport
Province of KwaZulu-Natal

GAZETTE

LGKZNG52-2023-MAR

REGION: ALL

1) Application Number: APP0152596	2) Gazette Number: LGKZNG52-2023-MAR
3) Applicant: EM MNGOMEZULU ID NO. 9206265768089 Association: UPPER HLABISA TAXI OWNERS ASSOCIATION	4) Applicant Address: P O BOX 502 HLABISA 3937
5) Existing Licence Holder: NOT APPLICABLE ID NO. NOT APPLICABLE	6) Existing Licence Holder Address: NOT APPLICABLE
7) Type of application: NEW OPERATING LICENCE	8) Operating Licence Number: LGKZN0603000572
9) Vehicle Type: MINIBUS	10) 1 X 15 (SEATED) + 0 (STANDING)
11) Region: UMKHANYAKUDE	
12.1	21007X22074410055185 - HLABISA TAXI RANK TO MTUBATUBA FROM HLABISA TAXI RANK TURN RIGHT TO R618 PROCEED TO MTUBATUBA AND TURN RIGHT ON TO JOHN ROSS HIGH WAY TO THE TAXI AT MTUBATUBA, LOAD RETURN.
12.2	21007X2207XJ10055187 - HLABISA TO EMPANGENI FROM HLABISA TO EMPANGENI TURN RIGHT ON TO R168. PROCEED STRAIGHT TO THE CROSS ROAD AT NKODIBE, TURN RIGHT ON TO N2, PROCEED STRAIGHT, TURN RIGHT ON TO D249 TO ENSELENI DROP THE PASSENGERS THEN PROCEED WITH P517 AND TURN RIGHT ON TO N2, PROCEED AND TURN RIGHT ON TO R102, PROCEED TURN TO TURNER-ROAD AND PROCEED TO B / RANK AT EMPANGENI LOAD AND RETURN.
12.3	21007X21004R10055199 - HLABISA TO DURBAN 3.1 FROM HLABISA TO DURBAN, TURN ON TO R618, PROCEED TO NKODIBE CROSSES, TURN RIGHT ONTO N2 PROCEED STRAIGHT AND TURN LEFT ON TO M4. PROCEED AND TURN RIGHT TO ARGYLE STREET. PROCEED TURN LEFT ON TO UMGENI ROAD, PROCEED AND TURN RIGHT ONTO LEOPOLD STREET AND TURN RIGHT ON TO WARWICK AVENUE, PROCEED AND TURN RIGHT ON TO ALICE STREET, PROCEED STRAIGHT TO JOIN UMGENI ROAD TO A TAXI RANK AT DURBAN STATION, LOAD AND RETURN. 3.2 FROM HLABISA TO DURBAN FROM HLABISA TO DURBAN TURN RIGHT ON TO R618. PROCEED AND NKODIBE CROSSES AND TURN RIGHT ON TO N2. PROCEED AND TURN RIGHT TO R102, PROCEED STRAIGHT AND TURN LEFT AT MTHUNZINI FILLING STATION, TURN RIGHT AND JOIN N2 FREEWAY AT MTHUNZINI PLAZA, PROCEED AND TURN LEFT ON TO M4, PROCEED AS MENTIONED ON NO4 TO A TAXI RANK AT DURBAN STATION LOAD AND RETURN.
12.4	21007X2100FK10055200 - HLABISA TO NONGOMA FROM HLABISA TO NONGOMA TURN LEFT ON TO P235? 2 PROCEED STRAIGHT TO NONGOMA TAXI RANK LOAD AND RETURN.



transport

Department:
Transport
Province of KwaZulu-Natal

GAZETTE

LGKZNG52-2023-MAR

REGION: ALL

1) Application Number: APP0152619	2) Gazette Number: LGKZNG52-2023-MAR
3) Applicant: VS NTSANGASE ID NO. 8001016240087 Association: UPPER HLABISA TAXI OWNERS ASSOCIATION	4) Applicant Address: P O BOX 11 HLABISA 3937
5) Existing Licence Holder: NOT APPLICABLE ID NO. NOT APPLICABLE	6) Existing Licence Holder Address: NOT APPLICABLE
7) Type of application: NEW OPERATING LICENCE	8) Operating Licence Number: LGKZN0603000566
9) Vehicle Type: MINIBUS	10) 1 X 15 (SEATED) + 0 (STANDING)
11) Region: UMKHANYAKUDE	
12.1	21007X22074410055185 - HLABISA TAXI RANK TO MTUBATUBA FROM HLABISA TAXI RANK TURN RIGHT TO R618 PROCEED TO MTUBATUBA AND TURN RIGHT ON TO JOHN ROSS HIGH WAY TO THE TAXI AT MTUBATUBA, LOAD RETURN.
12.2	21007X2207XJ10055187 - HLABISA TO EMPANGENI FROM HLABISA TO EMPANGENI TURN RIGHT ON TO R168. PROCEED STRAIGHT TO THE CROSS ROAD AT NKODIBE, TURN RIGHT ON TO N2, PROCEED STRAIGHT, TURN RIGHT ON TO D249 TO ENSELENI DROP THE PASSENGERS THEN PROCEED WITH P517 AND TURN RIGHT ON TO N2, PROCEED AND TURN RIGHT ON TO R102, PROCEED TURN TO TURNER-ROAD AND PROCEED TO B / RANK AT EMPANGENI LOAD AND RETURN.
12.3	21007X21004R10055199 - HLABISA TO DURBAN 3.1 FROM HLABISA TO DURBAN, TURN ON TO R618, PROCEED TO NKODIBE CROSSES, TURN RIGHT ONTO N2 PROCEED STRAIGHT AND TURN LEFT ON TO M4. PROCEED AND TURN RIGHT TO ARGYLE STREET. PROCEED TURN LEFT ON TO UMGENI ROAD, PROCEED AND TURN RIGHT ONTO LEOPOLD STREET AND TURN RIGHT ON TO WARWICK AVENUE, PROCEED AND TURN RIGHT ON TO ALICE STREET, PROCEED STRAIGHT TO JOIN UMGENI ROAD TO A TAXI RANK AT DURBAN STATION, LOAD AND RETURN. 3.2 FROM HLABISA TO DURBAN FROM HLABISA TO DURBAN TURN RIGHT ON TO R618. PROCEED AND NKODIBE CROSSES AND TURN RIGHT ON TO N2. PROCEED AND TURN RIGHT TO R102, PROCEED STRAIGHT AND TURN LEFT AT MTHUNZINI FILLING STATION, TURN RIGHT AND JOIN N2 FREEWAY AT MTHUNZINI PLAZA, PROCEED AND TURN LEFT ON TO M4, PROCEED AS MENTIONED ON NO4 TO A TAXI RANK AT DURBAN STATION LOAD AND RETURN.
12.4	21007X2100FK10055200 - HLABISA TO NONGOMA FROM HLABISA TO NONGOMA TURN LEFT ON TO P235? 2 PROCEED STRAIGHT TO NONGOMA TAXI RANK LOAD AND RETURN.



transport

Department:
Transport
Province of KwaZulu-Natal

GAZETTE

LGKZNG52-2023-MAR

REGION: ALL

1) Application Number: APP0152621	2) Gazette Number: LGKZNG52-2023-MAR
3) Applicant: SB ZONDI ID NO. 8408185943088 Association: NHLALAKAHLE TAXI ASSOCIATION	4) Applicant Address: P O BOX 610 GREYTOWN KWA ZULU NATAL 3250
5) Existing Licence Holder: NOT APPLICABLE ID NO. NOT APPLICABLE	6) Existing Licence Holder Address: NOT APPLICABLE
7) Type of application: NEW OPERATING LICENCE	8) Operating Licence Number: LGKZN0203000736
9) Vehicle Type: MINIBUS	10) 1 X 15 (SEATED) + 0 (STANDING)
11) Region: UMGUNGUNDLOVU	
12.1	2202C82202C700052436 - NHLALAKAHLE TO GREYTOWN FROM APPROVED TAXI RANK, PASS BUHLEBUYEZA SECONDARY SCHOOL, AND INTO MAPHANGA ROAD, INTO KOMBA ROAD, INTO JABULA, INTO ZIG-ZAG ROAD, INTO GWANA ROAD, INTO NGWENYA ROAD, INTO SOKHABASE ROAD, MTHEMBU ROAD, INTO COCHRAINE ROAD, INTO MAKHWACA ROAD, INTO ZONDI ROAD, INTO INDUNA AVENUE, INTO FRANCE ROAD, INTO ANGOLA ROAD, INTO HOSPITAL ROAD, INTO DR.GORDIN, INTO DR.ELLIOT ROAD, INTO LOUIS BOTHA AVENUE, INTO BROWNING STREET, INTO PINE STREET, INTO DURBANSTREET, INTO VOORTREKKER STREET, INTO CATHCART STREET, INTO YORK STREET, COOPER STREET, INTO SARGEANT STREET, INTO SHEPSTONE STREET, INTO ERSKINE STREET, INTO MC CULLUM STREET, INTO HARDING STREET, INTO SCOTT STREET, INTO SLATTER STREET, INTO KELLY STREET, INTO BELL STREET, INTO GREYTOWN APPROVED TAXI RANK.OFFLOAD, LOAD AND RETURN ALONG FORWARD ROUTE IN REVERSE.



transport

Department:
Transport
Province of KwaZulu-Natal

GAZETTE

LGKZNG52-2023-MAR

REGION: ALL

1) Application Number: APP0152667	2) Gazette Number: LGKZNG52-2023-MAR
3) Applicant: SS NDLOVU ID NO. 8412066082081 Association: MATIMATOLO TAXI ASSOCIATION	4) Applicant Address: MBUBA AREA GREYTOWN 3250
5) Existing Licence Holder: NOT APPLICABLE ID NO. NOT APPLICABLE	6) Existing Licence Holder Address: NOT APPLICABLE
7) Type of application: NEW OPERATING LICENCE	8) Operating Licence Number: NOTAVAILABLE
9) Vehicle Type: MINIBUS	10) 1 X 15 (SEATED) + 0 (STANDING)
11) Region: UMGUNGUNDLOVU	
12.1	2202C72100H310054925 - 2. MATIMATOLO TO PIETERMARITZBURG FROM MATIMATOLO VIA D1627, TURN LEFT TO R74, PASS WELGEGUND GARAGE, THROUGH GREYTOWN AND JOIN R33, PASS NEW HANOVER TO PIETERMARITZBURG, CHURCH STREET, TURN RIGHT TO PIETERMARITZ STREET TO CHURCH STREET TO RANK (KWAMDAPHUNA), OFFLOAD AND LOAD PASSENGERS BACK TO MATIMATOLO VIA SAME ROUTE (NO PICKING UP IN GREYTOWN).
12.2	2202C72100H310054928 - RIETVLEI TO PIETERMARITZBURG FROM RIET VLEI TAXI RANK VIA R74, PASS HOWICK TO N3 TO PIETERMARITZBURG, BY CHURCH STREET AND TURN LEFT TO PIETERMARITZ STREET AND AGAIN TO CHURCH STREET TO KWAMDAPHUNA RANK WHERE WE OFFLOAD AND LOAD PASSENGERS BACK TO RIETVLEI.
12.3	2202C72202C700054924 - ESHANE TO GREYTOWN FROM SHANE VIA D1627 AND R74, PASS WELGEGUND GARAGE TO GREYTOWN TURN LEFT TO SURGENT STREET OFFLOAD AND LOAD PASSENGERS BACK TO SHANE VIA SAME ROUTE.
12.4	2202C72202C700054929 - ENTEMBENI TO GREYTOWN FROM NTEMBISWENI VIA D1327 TO R74 PASS WELGEGUND GARAGE TO GREYTOWN TURN LEFT TO MATLAND STREET RIGHT INTO SURGENT STREET TO THE RANK OFF LOAD AND LOAD BACK TO MATIMATOLO VIA SAME ROUTE.
12.5	2202C72202C700054930 - MBALANE TO GREYTOWN FROM MBALANE VIA D21 PASS GREYTOWN TURN TO R622 TO GREYTOWN TURN RIGHT TO DURBAN STREET RIGHT INTO BELL STREET LEFT INTO SURGE3NT STREET LOAD BACK TO MBALANE VIA SAME ROUTE.
12.6	2202C72207KA00054926 - MATIMATOLO TO DURBAN FROM MATIMATOLO VIA D1627, TURN LEFT TO R74, PASS WELGEGUND GARAGE THROUGH GREYTOWN, JOIN R33, PASS NEW HANOVER, PASS PIETERMARITZBURG, JOIN N3 AGAIN TO DURBAN, OFFLOAD PASSENGERS TO BEREA STREET AND LOAD BACK TO MATIMATOLO USING THE SAME ROUTE.
12.7	2202C72207KA00054927 - ESHANE TO KRANSKOP FROM SHANE VIA D1627 PASS AHRENS TURN RIGHT TO R74, TURN LEFT TO KRANSKOP, TURN LEFT TO THE RANK OFFLOAD AND LOAD PASSENGERS BACK TO MATIMATOLO VIA SAME ROUTE.



transport

Department:
Transport
Province of KwaZulu-Natal

GAZETTE

LGKZNG52-2023-MAR

REGION: ALL

1) Application Number: APP0152670	2) Gazette Number: LGKZNG52-2023-MAR
3) Applicant: PE ZAKWE ID NO. 7504125294086 Association: MATIMATOLO TAXI ASSOCIATION	4) Applicant Address: PO BOX 1249 DOLO AREA GREYTOWN 3250
5) Existing Licence Holder: NOT APPLICABLE ID NO. NOT APPLICABLE	6) Existing Licence Holder Address: NOT APPLICABLE
7) Type of application: NEW OPERATING LICENCE	8) Operating Licence Number: NOTAVAILABLE
9) Vehicle Type: MINIBUS	10) 1 X 15 (SEATED) + 0 (STANDING)
11) Region: UMGUNGUNDLOVU	
12.1	2202C72100H310054925 - 2. MATIMATOLO TO PIETERMARITZBURG FROM MATIMATOLO VIA D1627, TURN LEFT TO R74, PASS WELGEGUND GARAGE, THROUGH GREYTOWN AND JOIN R33, PASS NEW HANOVER TO PIETERMARITZBURG, CHURCH STREET, TURN RIGHT TO PIETERMARITZ STREET TO CHURCH STREET TO RANK (KWAMDAPHUNA), OFFLOAD AND LOAD PASSENGERS BACK TO MATIMATOLO VIA SAME ROUTE (NO PICKING UP IN GREYTOWN).
12.2	2202C72100H310054928 - RIETVLEI TO PIETERMARITZBURG FROM RIET VLEI TAXI RANK VIA R74, PASS HOWICK TO N3 TO PIETERMARITZBURG, BY CHURCH STREET AND TURN LEFT TO PIETERMARITZ STREET AND AGAIN TO CHURCH STREET TO KWAMDAPHUNA RANK WHERE WE OFFLOAD AND LOAD PASSENGERS BACK TO RIETVLEI.
12.3	2202C72202C700054924 - ESHANE TO GREYTOWN FROM SHANE VIA D1627 AND R74, PASS WELGEGUND GARAGE TO GREYTOWN TURN LEFT TO SURGENT STREET OFFLOAD AND LOAD PASSENGERS BACK TO SHANE VIA SAME ROUTE.
12.4	2202C72202C700054929 - ENTEMBENI TO GREYTOWN FROM NTEMBISWENI VIA D1327 TO R74 PASS WELGEGUND GARAGE TO GREYTOWN TURN LEFT TO MATLAND STREET RIGHT INTO SURGENT STREET TO THE RANK OFF LOAD AND LOAD BACK TO MATIMATOLO VIA SAME ROUTE.
12.5	2202C72202C700054930 - MBALANE TO GREYTOWN FROM MBALANE VIA D21 PASS GREYTOWN TURN TO R622 TO GREYTOWN TURN RIGHT TO DURBAN STREET RIGHT INTO BELL STREET LEFT INTO SURGE3NT STREET LOAD BACK TO MBALANE VIA SAME ROUTE.
12.6	2202C72207KA00054926 - MATIMATOLO TO DURBAN FROM MATIMATOLO VIA D1627, TURN LEFT TO R74, PASS WELGEGUND GARAGE THROUGH GREYTOWN, JOIN R33, PASS NEW HANOVER, PASS PIETERMARITZBURG, JOIN N3 AGAIN TO DURBAN, OFFLOAD PASSENGERS TO BEREA STREET AND LOAD BACK TO MATIMATOLO USING THE SAME ROUTE.
12.7	2202C72207KA00054927 - ESHANE TO KRANSKOP FROM SHANE VIA D1627 PASS AHRENS TURN RIGHT TO R74, TURN LEFT TO KRANSKOP, TURN LEFT TO THE RANK OFFLOAD AND LOAD PASSENGERS BACK TO MATIMATOLO VIA SAME ROUTE.



transport

Department:
Transport
Province of KwaZulu-Natal

GAZETTE

LGKZNG52-2023-MAR

REGION: ALL

1) Application Number: APP0152672	2) Gazette Number: LGKZNG52-2023-MAR
3) Applicant: SU NGUBANE ID NO. 7403175868081 Association: MATIMATOLO TAXI ASSOCIATION	4) Applicant Address: KWADOLO AREA GREYTOWN 3250
5) Existing Licence Holder: NOT APPLICABLE ID NO. NOT APPLICABLE	6) Existing Licence Holder Address: NOT APPLICABLE
7) Type of application: NEW OPERATING LICENCE	8) Operating Licence Number: NOTAVAILABLE
9) Vehicle Type: MINIBUS	10) 1 X 15 (SEATED) + 0 (STANDING)
11) Region: UMGUNGUNDLOVU	
12.1	2202C72100H310054925 - 2. MATIMATOLO TO PIETERMARITZBURG FROM MATIMATOLO VIA D1627, TURN LEFT TO R74, PASS WELGEGUND GARAGE, THROUGH GREYTOWN AND JOIN R33, PASS NEW HANOVER TO PIETERMARITZBURG, CHURCH STREET, TURN RIGHT TO PIETERMARITZ STREET TO CHURCH STREET TO RANK (KWAMDAPHUNA), OFFLOAD AND LOAD PASSENGERS BACK TO MATIMATOLO VIA SAME ROUTE (NO PICKING UP IN GREYTOWN).
12.2	2202C72100H310054928 - RIETVLEI TO PIETERMARITZBURG FROM RIET VLEI TAXI RANK VIA R74, PASS HOWICK TO N3 TO PIETERMARITZBURG, BY CHURCH STREET AND TURN LEFT TO PIETERMARITZ STREET AND AGAIN TO CHURCH STREET TO KWAMDAPHUNA RANK WHERE WE OFFLOAD AND LOAD PASSENGERS BACK TO RIETVLEI.
12.3	2202C72202C700054924 - ESHANE TO GREYTOWN FROM SHANE VIA D1627 AND R74, PASS WELGEGUND GARAGE TO GREYTOWN TURN LEFT TO SURGENT STREET OFFLOAD AND LOAD PASSENGERS BACK TO SHANE VIA SAME ROUTE.
12.4	2202C72202C700054929 - ENTEMBENI TO GREYTOWN FROM NTEMBISWENI VIA D1327 TO R74 PASS WELGEGUND GARAGE TO GREYTOWN TURN LEFT TO MATLAND STREET RIGHT INTO SURGENT STREET TO THE RANK OFF LOAD AND LOAD BACK TO MATIMATOLO VIA SAME ROUTE.
12.5	2202C72202C700054930 - MBALANE TO GREYTOWN FROM MBALANE VIA D21 PASS GREYTOWN TURN TO R622 TO GREYTOWN TURN RIGHT TO DURBAN STREET RIGHT INTO BELL STREET LEFT INTO SURGE3NT STREET LOAD BACK TO MBALANE VIA SAME ROUTE.
12.6	2202C72207KA00054926 - MATIMATOLO TO DURBAN FROM MATIMATOLO VIA D1627, TURN LEFT TO R74, PASS WELGEGUND GARAGE THROUGH GREYTOWN, JOIN R33, PASS NEW HANOVER, PASS PIETERMARITZBURG, JOIN N3 AGAIN TO DURBAN, OFFLOAD PASSENGERS TO BEREA STREET AND LOAD BACK TO MATIMATOLO USING THE SAME ROUTE.
12.7	2202C72207KA00054927 - ESHANE TO KRANSKOP FROM SHANE VIA D1627 PASS AHRENS TURN RIGHT TO R74, TURN LEFT TO KRANSKOP, TURN LEFT TO THE RANK OFFLOAD AND LOAD PASSENGERS BACK TO MATIMATOLO VIA SAME ROUTE.



transport

Department:
Transport
Province of KwaZulu-Natal

GAZETTE

LGKZNG52-2023-MAR

REGION: ALL

1) Application Number: APP0152690	2) Gazette Number: LGKZNG52-2023-MAR
3) Applicant: IN MATIWANE ID NO. 5211010729083 Association: KWAMNYANDU TAXI OWNERS ASSOCIATION	4) Applicant Address: BB1032 BHAMBATHA STREET UMLAZI 4066
5) Existing Licence Holder: NOT APPLICABLE ID NO. NOT APPLICABLE	6) Existing Licence Holder Address: NOT APPLICABLE
7) Type of application: NEW OPERATING LICENCE	8) Operating Licence Number: LGKZN1203000183
9) Vehicle Type: MINIBUS	10) 1 X 15 (SEATED) + 0 (STANDING)
11) Region: NINGIZMU 2	
12.1	2206QB21004R00049767 - UMLAZI SECTION Z TO DURBAN METRO FROM Z RANK JOIN ROAD 2403 TO PHASE 4.5.6.7.8, LEFT INTO ROAD 2456 INTO ROAD 2474 AND RETURN ALONG ROAD 2456, RIGHT INTO ROAD 2403, RIGHT INTO 107159, RIGHT INTO SOUTH SPINAL ROAD, TURN INTO (MR60), UMBUMBULU ROAD TO Y SECTION PHILANI AREA AND RETURN, TURN LEFT INTO MR60, RIGHT INTO ROAD 2103 U SECTION, TURN LEFT INTO ROAD 2108, RIGHT INTO MAYIBUYE DRIVE, TURN LEFT INTO GUM TREE CRESCENT, JOIN MAYIBUYE DRIVE AND PROCEED AS PER ROUTE 5.
12.2	2206QB21004R00049768 - UMLAZI SECTION Z TO DURBAN METRO FROM Z RANK JOIN MKHIWANE STREET, LEFT INTO MAYIBUYE DRIVE, TURN RIGHT INTO ROAD 1603, TURN RIGHT INTO UMDLEBE ROAD, RIGHT INTO BANANA ROAD, LEFT JOIN UMDLEBE ROAD, RIGHT INTO ROAD 1603 INTO ROAD 1703, 1702, UNIT 17, TURN RIGHT, JOIN MANGOSUTHU HIGHWAY AND PROCEED AS PER ROUTE 5.
12.3	2206QB21004R00049765 - UMLAZI SECTION Z TO DURBAN METRO FROM Z RANK, JOIN SPINAL ROAD, TURN RIGHT INTO SIMELNANE ROAD, TURN RIGHT INTO DINIZULU GROVE, TURN RIGHT INTO BHUBESI PLACE AA, TURN RIGHT INTO NGWENYA GROVE, TURN RIGHT INTO BOYI SIMELANE AVENUE, LEFT INTO MUGABE ROAD, LEFT INTO SOUTH SPINAL ROAD AND PROCEED AS PER ROUTE 5.
12.4	2206QB21004R00049766 - UMLAZI SECTION Z TO DURBAN METRO FROM Z RANK, JOIN SOUTH SPINAL ROAD, TURN RIGHT INTO CHICAGO CRESCENT AA AND RETURN RIGHT INTO SOUTH SPINAL ROAD TO CC SECTION, SOUTH SPINAL ROAD, TURN INTO BHAMBATHA STREET, TURN INTO SHAKA CIRCLE (BB). TURN RIGHT INTO BHAMBATHA STREET, TURN LEFT INTO JEJE LN, TURN RIGHT INTO MAFUKUZELA STREET, TURN LEFT INTO MSQHOBOZA CRESCENT, TURN LEFT INTO MNYANDU ROAD, TURN RIGHT INTO NANDI ROAD, LEFT INTO MAFUKUZELA STREET, RIGHT INTO JEJE LN, LEFT INTO SOUTH SPINAL ROAD AND PROCEED AND PROCEED AS PER ROUTE 5.
12.5	2206QB21004R00049769 - UMLAZI SECTION Z TO DURBAN METRO 5.1. FROM Z RANK, JOIN SOUTH SPINAL ROAD, LEFT INTO ROAD 2631 INTO KING SENZANGAKHONA CLOSE AND RETURN RIGHT INTO SOUTH SPINAL ROAD, TURN RIGHT INTO ROAD 2403, INTO MAYIBUYE STREET, TURN LEFT INTO PHAMBILI ROAD, P SECTION, TURN RIGHT INTO MAYIBUYE DRIVE, TURN LEFT INTO ROAD 421 AND JOIN MANGOSUTHU HIGHWAY, V ROBOT, PASS EZIMBUZINI, PASS MSHIYENI HOSPITAL, PASS REUNION, JOIN M30, JOIN M4 FREEWAY TO DURBAN INTO WEST STREET TO POINT ROAD, TURN LEFT INTO FIELD STREET, TURN LEFT INTO PINE STREET, ALONG KINGSGATE TO MARKET, TO RANK 101/50 AND RETURN ALONG THE SAME ROUTE IN REVERSE. 5.2. FROM Z RANK JOIN MKHIWANE STREET, LEFT INTO MAYIBUYE DRIVE, TURN RIGHT INTO ROAD 1603, INTOEPHRAIM MDALA INTO MAPHUMULO ROAD, RIGHT INTO MANGOSUTHU HIGHWAY TO SOUTH COAST ROAD PASS WEMA, MOBENI, CLAIRWOOD, LEFT INTO EDWIN SWALES VCDRIVE RIGHT INTO SARNIA ROAD, INTO UMBILO ROAD, RIGHT INTO BEREA ROAD, LEFT INTO WARWICK AVENUE, RIGHT INTO ALICE STREET, RIGHT INTO MARKET ROAD AND PROCEED TO MARKET RANK 101/50, AND RETURN. 5.3. FROM MANGOSUTHU HIGHWAY, RIGHT INTO ROAD NO.12 AND PROCEED TURNING LEFT INTO EZIMBUZINI TAXI RANK OR PROCEED JOINING OLD SOUTH COAST ROAD, RIGHT INTO SOUTH COAST ROAD, PROCEED TO JOIN M4 INKOSI ALBERT LUTHULI FREEWAY AND PROCEED TO RANK 101/50. 5.4. FROM MANGOSUTHU HIGHWAY TURN LEFT INTO OFF RAMP "TO MSHIYENI HOSPITAL AND TURNING LEFT INTO AN ONRAMP TO MANGOSUTHU HIGHWAY INTO SOUTH COAST ROAD AND PROCEED TO THE M4 (INKOSI ALBERT LUTHULI FREEWAY). LEFT INTO MOORE ROAD OFF RAMP INTO WARWICK AVENUE, RIGHT INTO ALICE STREET, RIGHT INTO MARKET ROAD AND PROCEED TO RANK 101/50 ON MARKET ROAD. ALTERNATIVE 5.5. FROM M4 RIGHT INTO WEST STREET INTO POINT ROAD, RIGHT INTO BAY TERRACE, RIGHT INTO STANGER STREET, LEFT INTO ORDNANCE ROAD, INTO LEOPARD STREET, INTO WARWICK AVENUE, RIGHT INTO ALICE STREET, RIGHT INTO MARKET ROAD AND PROCEED TO RANK 101/50 ON MARKET ROAD AND RETURN SUBSTANTIALLY ALONG THE SAME ROUTE IN REVERSE. 5.6. FROM M4 LEFT INTO MOORE ROAD OFF RAMP INTO WARWICK AVENUE, RIGHT INTO ALICE STREET, RIGHT INTO GREYSTREET, RIGHT INTO QUEEN STREET AND PROCEED TO RANK ON QUEEN OUTSIDE THE CATHEDRAL, RANK 101 AND RETURN SUBSTANTIALLY ALONG THE SAME ROUTE IN REVERSE.



transport

Department:
Transport
Province of KwaZulu-Natal

GAZETTE

LGKZNG52-2023-MAR

REGION: ALL

1) Application Number: APP0152745	2) Gazette Number: LGKZNG52-2023-MAR
3) Applicant: SH MNGANGA ID NO. 7812055560081 Association: IZINGOLWENI TAXI OWNERS ASSOCIATION	4) Applicant Address: P.O BOX 191 IZINGOLWENI 4260
5) Existing Licence Holder: NOT APPLICABLE ID NO. NOT APPLICABLE	6) Existing Licence Holder Address: NOT APPLICABLE
7) Type of application: NEW OPERATING LICENCE	8) Operating Licence Number: NOTAVAILABLE
9) Vehicle Type: MINIBUS	10) 1 X 15 (SEATED) + 0 (STANDING)
11) Region: UGU-OGWINI	
12.1	21008S21004R10050684 - IZINGOLWENI TO DURBAN FROM APPROVED TAXI RANK IN IZINGOLWENI, TURN LEFT INTO N2-22, AND TURN LEFT INTO M4. PROCEED ALONG M4 TO DURBAN APPROVED TAXI RANK. OFFLOAD, LOAD AND RETURN ALONG THE FORWARD ROUTE IN REVERSE.
12.2	21008S21008S00050687 - IZINGOLWENI TO EDEN STORE FROM IZINGOLWENI TAXI RANK TAKE P284 TO EDEN STORE APPROVED TAXI RANK. OFFLOAD, LOAD AND RETURN ALONG THE FORWARD ROUTE IN REVERSE.
12.3	21008S21008S00050709 - IZINGOLWENI RURAL TO HARDING FROM IZINGOLWENI TAXI RANK TURN LEFT TO N2-22. PROCEED ALONG N2-22 INTO HARDING TAXI RANK. OFFLOAD, LOAD AND RETURN ALONG THE FORWARD ROUTE IN REVERSE.
12.4	21008S21008S00050719 - IZINGOLWENI TO MARGATE FROM IZINGOLWENI TAXI RANK TAKE P284 AND TURN LEFT TO P732 AND STRAIGHT TO MARGATE TAXI RANK AND RETURN ALONG THE SAME ROUTE.
12.5	21008S21008S00050732 - FROM IZINGOLWENI TAXI RANK TAKE P284, TURN LEFT TO P57 ROAD AND INTO BIZANA TAXI RANK. OFFLOAD, LOAD AND RETURN ALONG THE FORWARD ROUTE IN REVERSE.
12.6	21008S21008S00050736 - IZINGOLWENI TO ORIBI FLATS FROM IZINGOLWENI TAXI RANK TURN TO N2-22 ORIBI FLATS AND RETURN ALONG THE SAME ROUTE.
12.7	21008S21008S00050769 - IZINGOLWENI TO THONJENI / MAHLABATHINI. FROM IZINGOLWENI TAXI RANK, TURN LEFT TO N2-22, TURN RIGHT TO D860 TO THONJENI / MAHLABATHINI AND RETURN ALONG THE SAME ROUTE.
12.8	21008S21008S00050773 - IZINGOLWENI TO THUNGWA TAXI RANK. FROM IZINGOLWENI TAXI RANK TURN LEFT TO N2-22, TURN RIGHT TO D1084 TO THUNGWA TAXI RANK. OFFLOAD, LOAD AND RETURN ALONG THE FORWARD ROUTE IN REVERSE.
12.9	21008S2100HE10050765 - IZINGOLWENI TO PORT SHEPSTONE TAXI RANK. FROM IZINGOLWENI TAXI RANK TAKE P284, THEN TURN LEFT TO N2-22 STRAIGHT THROUGH TO PORT SHEPSTONE TAXI RANK AND RETURN ALONG THE SAME ROUTE.
12.10	22064C2206LS10050681 - IZINGOLWENI TO CHIBINI FROM APPROVED TAXI RANK IN IZINGOLWENI TURN RIGHT INTO P284, INTO N2, TURN LEFT INTO P58, TO CHIBINI TAXI RANK. OFF LOAD, LOAD AND RETURN ALONG THE FORWARD ROUTE IN REVERSE.
12.11	2209WC2209WC00050609 - IZINGOLWENI TO GCILIMA BAMBULA FROM APPROVED TAXI RANK IN IZINGOLWENI, INTO P284, PROCEED ALONG P284 INTO APPROVED TAXI RANK BAMBULA TAXI RANK, TURN LEFT TO P732 ROAD TO GCILIMA TAXI RANK, OFFLOAD, LOAD AND RETURN ALONG THE FORWARD ROUTE IN REVERSE.



transport

Department:
Transport
Province of KwaZulu-Natal

GAZETTE

LGKZNG52-2023-MAR

REGION: ALL

1) Application Number: APP0152746	2) Gazette Number: LGKZNG52-2023-MAR
3) Applicant: SH MNGANGA ID NO. 7812055560081 Association: IZINGOLWENI TAXI OWNERS ASSOCIATION	4) Applicant Address: P.O BOX 191 IZINGOLWENI 4260
5) Existing Licence Holder: NOT APPLICABLE ID NO. NOT APPLICABLE	6) Existing Licence Holder Address: NOT APPLICABLE
7) Type of application: NEW OPERATING LICENCE	8) Operating Licence Number: NOTAVAILABLE
9) Vehicle Type: MINIBUS	10) 1 X 15 (SEATED) + 0 (STANDING)
11) Region: UGU-OGWINI	
12.1	21008S21004R10050684 - IZINGOLWENI TO DURBAN FROM APPROVED TAXI RANK IN IZINGOLWENI, TURN LEFT INTO N2-22, AND TURN LEFT INTO M4. PROCEED ALONG M4 TO DURBAN APPROVED TAXI RANK. OFFLOAD, LOAD AND RETURN ALONG THE FORWARD ROUTE IN REVERSE.
12.2	21008S21008S00050687 - IZINGOLWENI TO EDEN STORE FROM IZINGOLWENI TAXI RANK TAKE P284 TO EDEN STORE APPROVED TAXI RANK. OFFLOAD, LOAD AND RETURN ALONG THE FORWARD ROUTE IN REVERSE.
12.3	21008S21008S00050709 - IZINGOLWENI RURAL TO HARDING FROM IZINGOLWENI TAXI RANK TURN LEFT TO N2-22. PROCEED ALONG N2-22 INTO HARDING TAXI RANK. OFFLOAD, LOAD AND RETURN ALONG THE FORWARD ROUTE IN REVERSE.
12.4	21008S21008S00050719 - IZINGOLWENI TO MARGATE FROM IZINGOLWENI TAXI RANK TAKE P284 AND TURN LEFT TO P732 AND STRAIGHT TO MARGATE TAXI RANK AND RETURN ALONG THE SAME ROUTE.
12.5	21008S21008S00050732 - FROM IZINGOLWENI TAXI RANK TAKE P284, TURN LEFT TO P57 ROAD AND INTO BIZANA TAXI RANK. OFFLOAD, LOAD AND RETURN ALONG THE FORWARD ROUTE IN REVERSE.
12.6	21008S21008S00050736 - IZINGOLWENI TO ORIBI FLATS FROM IZINGOLWENI TAXI RANK TURN TO N2-22 ORIBI FLATS AND RETURN ALONG THE SAME ROUTE.
12.7	21008S21008S00050769 - IZINGOLWENI TO THONJENI / MAHLABATHINI. FROM IZINGOLWENI TAXI RANK, TURN LEFT TO N2-22, TURN RIGHT TO D860 TO THONJENI / MAHLABATHINI AND RETURN ALONG THE SAME ROUTE.
12.8	21008S21008S00050773 - IZINGOLWENI TO THUNGWA TAXI RANK. FROM IZINGOLWENI TAXI RANK TURN LEFT TO N2-22, TURN RIGHT TO D1084 TO THUNGWA TAXI RANK. OFFLOAD, LOAD AND RETURN ALONG THE FORWARD ROUTE IN REVERSE.
12.9	21008S2100HE10050765 - IZINGOLWENI TO PORT SHEPSTONE TAXI RANK. FROM IZINGOLWENI TAXI RANK TAKE P284, THEN TURN LEFT TO N2-22 STRAIGHT THROUGH TO PORT SHEPSTONE TAXI RANK AND RETURN ALONG THE SAME ROUTE.
12.10	22064C2206LS10050681 - IZINGOLWENI TO CHIBINI FROM APPROVED TAXI RANK IN IZINGOLWENI TURN RIGHT INTO P284, INTO N2, TURN LEFT INTO P58, TO CHIBINI TAXI RANK. OFF LOAD, LOAD AND RETURN ALONG THE FORWARD ROUTE IN REVERSE.
12.11	2209WC2209WC00050609 - IZINGOLWENI TO GCILIMA BAMBULA FROM APPROVED TAXI RANK IN IZINGOLWENI, INTO P284, PROCEED ALONG P284 INTO APPROVED TAXI RANK BAMBULA TAXI RANK, TURN LEFT TO P732 ROAD TO GCILIMA TAXI RANK, OFFLOAD, LOAD AND RETURN ALONG THE FORWARD ROUTE IN REVERSE.



transport

Department:
Transport
Province of KwaZulu-Natal

GAZETTE

LGKZNG52-2023-MAR

REGION: ALL

1) Application Number: APP0152762	2) Gazette Number: LGKZNG52-2023-MAR
3) Applicant: JP MKHWANAZI ID NO. 6005290748089 Association: RICHARDS BAY TAXI ASSOCIATION	4) Applicant Address: P O BOX 1358 RICHARDS BAY
5) Existing Licence Holder: LP SITHOLE ID NO. 9711180659081	3900 6) Existing Licence Holder Address: P O BOX 1893 RICHARDS BAY 3900
7) Type of application: NORMAL TRANSFER	8) Operating Licence Number: LGKZN0703001776
9) Vehicle Type: MINIBUS	10) 1 X 13 (SEATED) + 0 (STANDING)
11) Region: KING CETSHWAYO	
12.1	2207W32207W000051543 - RICHARDS BAY TO BRACKENHAM FROM RICHARDSBAY TAXI RANK, JOIN WEST CENTRAL ARTERIAL, PROCEED TO THE LEFT, JOINING R34, ENTERING VELDENVLEI, PASS VERBAN, OFFLOAD PASSENGERS, PASSING WILDENWEIDE, USING ANTELOPE ALLEY, OFFLOAD PASSENGERS, ENTER BRACKENHAM, VIA FIBROS, OFFLOAD AND LOAD PASSENGERS THEN BACK TO THE RICHARDSBAY TAXI RANK.
12.2	2207W32207XJ00051536 - RICHARDSBAY TO EMPANGENI FROM RICHARDSBAY TAXI RANK, ENTERING WEST CENTRAL ARTERIAL, PROCEEDING TO THE JOHN ROSS PARKWAY UNTIL TURNING ON THE LEFT OF THE ROBOT USING TURNER ROAD UNTIL ENTERING EMPANGENI STATION TAXI RANK, OFFLOAD AND LOAD PASSENGERS, TAKE UP TURNER ROAD, GOING TO EMPANGENI A RANK USING R34 IF GOING TO THE RANK AT OK BAZAAR AND LOAD, THEN GO BACK TO THE RICHARDSBAY RANK.
12.3	2207W32206LS10051537 - RICHARDSBAY TO DURBAN FROM RICHARDSBAY RANK JOIN WEST ARTERIAL, PROCEED WITH THE SAME ROAD TO JOHN ROSS PARKWAY, JOIN IT ON THE RIGHT SIDE, STRAIGHT, TURN LEFT, AT THE ROBOT ENTER N2, PROCEED ALONG N2 AND PASS BALLITO, PROCEED TO DURBAN, TURN LEFT TO UMNENI ROAD AND PROCEED TO DURBAN STATION RANK, OFFLOAD PASSENGERS AND RETURN TO RICHARDSBAY.
12.4	2207W32206YH10051538 - RICHARDSBAY TO NONGOMA VIA ULUNDI FROM RICHARDSBAY RANK JOINING WEST CENTRAL ARTERIAL, CARRY ON WITH THE SAME ROAD, JOINING JOHN ROSS PARKWAY, PROCEED UNTIL JOINING WITH R34, JOIN R66 AT NDUNDULU MOUNTAIN, TURN RIGHT AT R66, PROCEED STRAIGHT UNTIL REACHING ULUNDI TURN OFF, STRAIGHT UNTIL REACHING MASHONA TURN-OFF, ARRIVING AT NONGOMA TOWN / VILLAGE, OFFLOAD AND LOAD PASSENGERS, RETURN TO RICHARDSBAY RANK.
12.5	2207W322074410051539 - RICHARDSBAY TO MTUBATUBA FROM RICHARDSBAY RANK ENTERING AT WEST CENTRAL ARTERIAL, TAKE R34, JOINING N2, STRAIGHT TO MTUBA, PASS KWAMBONAMBI TURN OFF, CARRY ON WITH N2, TURNING TO R618 TO R618 TO MTUBATUBA TAXI RANK OFF LOAD, LOAD AND RETURN ALONG THE FORWARD ROUTE IN REVERSE.
12.6	2207W32207Z10051540 - RICHARDS BAY TO MKUZE FROM RICHARDSBAY RANK ENTERING WEST CENTRAL ARTERIAL, TURNING LEFT MR2-31, STRAIGHT UNTIL TURNING TO THE RIGHT HAND SIDE, ENTERING N2, PROCEED STRAIGHT TO MKUZE TAXI RANK OFF LOAD, LOAD AND RETURN ALONG THE FORWARD ROUTE IN REVERSE.
12.7	2207W32207W200051541 - RICHARDS BAY TO MEERENSEE FROM RICHARDSBAY RANK, ENTER WEST CENTRAL ARTERIAL, TURN RIGHT, TAKE NORTH CENTRAL ARTERIAL, PROCEED UNTIL TURNING LEFT ON THE JOHN ROSS PARKWAY, PROCEED WITH THE SAME ROAD, PASS SMALLROADS, E.G. BAYVIEW, BOULEVARD ENTERING THE BEACH, THEN ENTER MEERENSEE SUBURB, PASS ROAD LIKE PIENKIE POOL, CRAYFISH CREEK, KREWELKRING, MEDWAY ROAD TO THE HARBOUR, ENTERING MEERENSEE STOP & RETURN
12.8	2207W32207W100051542 - RICHARDS BAY TO AQUADENE RICHARDSBAY TAXI RANK TO WEST CENTRAL ARTERIAL, PROCEED LEFT TO R34, TURN RIGHT AT THE ROBOT, PASS MAMALIA PROCEED RIGHT OF ARCURUS ANCHOR STREET, ENTER INSIDE AQUADENE SUBURB, OFFLOAD AND LOAD PASSENGERS, RETURN TO RICHARDSBAY RANK
12.9	2207W32207W300051544 - CONDITIONS/RESTRICTIONS 1. PASSENGERS MAY BE PICKED UP AND/OR SET DOWN ONLY AT DESIGNATED TAXI RANK OR TAXI STOP, WHICH SHALL EXCLUDE BUS STOPS. 2. ON THE INBOUND TRIP TO DURBAN, MKUZE, MTUBATUBA, NONGOMA NO PASSENGERS MAY BE PICKED UP EN-ROUTE FROM LEAVING THE MAGISTERIAL DISTRICT OF RICHARDS BAY UNTIL REACHING THE DESTINATION RANK. 3. ON THE RETURN TRIP TO RICHARDS BAY NO PASSENGERS MAY BE SET DOWN UNTIL REACHING THE MAGISTERIAL DISTRICT OF RICHARDS BAY. 4. ENTRY OR RANKING ON PRIVATE PROPERTY IS NOT PERMITTED WITHOUT PERMISSION OF THE LANDLORD, A COPY OF WHICH MUST BE SUPPLIED TO THE BOARD BEFORE ISSUE OPERATING LICENSE. 5. WITHOUT HAVING ENTERED INTO AN AGREEMENT WITH OTHER OPERATORS ON A COMMON ROUTE, AS CONTEMPLATED BY SECTION 88 (2) (B) OF ACT 22 OF 2000, THE PICKING UP OR SETTING DOWN OF PASSENGERS ON SUCH ROUTE IS NOT PERMITTED. A COPY OF SUCH AGREEMENT MUST BE SUPPLIED TO THE BOARD. 6. AT RANKS, WHETHER ON -STREET OR OFF-STREET, ONLY THE TAXIS THAT CAN BE ACCOMMODATED IN THE DEMARCATED AREA MAY OCCUPY THE RANK, EXCESS VEHICLES MUST HOLD ELSEWHERE AT DESIGNATED HOLDING AREAS. 7. RANK PERMITS OR LETTERS OF AUTHORITY MUST BE PRODUCED IN RESPECT OF ALL RANKS IN MUNICIPAL ARREARS, IN PARTICULAR MAJOR TOWNS AND CITIES. 8. THE ALLOCATION OF ANY ROUTE OR PORTION OF A ROUTE IS SUBJECT TO THE CONDITION THAT IT HAS BEEN APPROVED AND ALLOCATED IN GOOD FAITH AND THAT SUCH ROUTE WILL BE INVALID SHOULD IT TRANSPIRE THAT THE ROUTE OR PORTION THEREOF WILL, OR HAS CAUSED CONFLICT DUE TO IT HAVING BEEN APPROVED BASED ON INCORRECT OR FALSE INFORMATION SUPPLIED TO THE BOARD OR AS A RESULT OF AN ERROR. IN SUCH INSTANCE THE OPERATING LICENSE MUST BE RETURNED TO THE BOARD FOR CORRECTION. 9. THE VEHICLE MUST BE COVERED BY MOTOR VEHICLE INSURANCE AS WELL AS PERSONAL LIABILITY INSURANCE.



transport

Department:
Transport
Province of KwaZulu-Natal

GAZETTE

LGKZNG52-2023-MAR

REGION: ALL

1) Application Number: APP0152794	2) Gazette Number: LGKZNG52-2023-MAR
3) Applicant: JC LUTHULI ID NO. 7702286045087 Association: MTWALUME TAXI ASSOCIATION	4) Applicant Address: P.O BOX 739 HIBBERDENE 4220
5) Existing Licence Holder: NOT APPLICABLE ID NO. NOT APPLICABLE	6) Existing Licence Holder Address: NOT APPLICABLE
7) Type of application: NEW OPERATING LICENCE	8) Operating Licence Number: NOTAVAILABLE
9) Vehicle Type: MINIBUS	10) 1 X 15 (SEATED) + 0 (STANDING)
11) Region: UGU-OGWINI	
12.1	22064C21004R10049099 - MTWALUME TO DURBAN METRO FROM MTWALUME TAXI RANK, TURTON, ALONG ISIPOFU ROAD UP TO THE N2 ALONG THE N2, INTO M4 (ALBERT LUTHULI FREEWAY), LEFT INTO MOORE ROAD OFF-RAMP, RIGHT INTO WARWICK AVENUE, LEFT INTO ETNA LANE AND PROCEED TO AN APPROVED TAXI RANK AT THE CORNER OF CANONGATE ROAD AND WARWICK AVENUE AND RETURN AS PER 1.1. FROM AN APPROVED TAXI RANK AT THE CORNER OF WARWICK AVENUE AND CAONGATE ROAD, LEFT INTO WARWICK AVENUE, RIGHT INTO ALICE STREET, RIGHT INTO MARKET ROAD, LEFT INTO MOORE ROAD, INTO M4 (ALBERT LUTHULI FREEWAY) ALONG THE M4, INTO THE M2 AND PROCEED AS DESCRIBED IN 1, TO THE MTWALUME TAXI RANK.
12.2	22064C2100HE00049100 - MTWALUME TO PORT SHEPSTONE FROM MTWALUME TAXI RANK, ALONG ISIPOFU ROAD TO OLD MAIN ROAD (PORT SHEPSTONE AND HIBBERDENE) LEFT INTO HIBBERDENE SPAR TAXI RANK (DROP AND PICK UP) LEFT INTO PORT SHEPSTONE OLD MAIN ROAD, TURN RIGHT INTO BAISLY STREET, RIGHT INTO CONNOR STREET, LEFT INTO REYNOLD STREET, LEFT INTO NELSON MANDELA AVENUE, RIGHT INTO PORT SHEPSTONE TAXI RANK. OR ALONG MAIN ROAD, RIGHT INTO ANGLICAN CHURCH ROAD, LEFT INTO NELSON MANDELA AVENUE, RIGHT INTO PORT SHEPSTONE TAXI RANK. OR ALONG MARBURGH ROAD INTO INDUSTRIAL AREA, DROP AND PICK AND RETURN INTO PORT SHEPSTONE TAXI RANK ALONG THE SAME ROUTE. RETURN JOURNEY ALONG NELSON MANDELA AVENUE RIGHT INTO REYNOLD STREET, LEFT INTO ACKEN STREET LEFT INTO DURBAN OLD MAIN ROAD TO HIBBERDENE AND INTO ISIPOFU OLD MAIN ROAD TO UMZUMBE MAGESTERIAL DISTRICT COURT AT TURTON INTO MTWALUME TAXI RANK. OR LEFT INTO ISIPOFU ROAD TO MABHELENI SHAYA MOYA TAXI RANK, DROP AND PICK UP, AND RETURN TO MTWALUME TAXI RANK. OR FROM MTWALUME TAXI RANK ALONG KWAHLONGWA TRIBAL AUTHORITY ROAD, RIGHT INTO PORT SHEPSTONE OLD MAIN ROAD, RIGHT INTO BAISLY STREET, LEFT INTO CONNOR STREET ALONG RIGHT INTO REYNOLD STREET INTO PORT SHEPSTONE TAXI RANK AND RETURN ALONG SAME ROUTE INTO REVERSE.
12.3	22064C22063U00047688 - 1.7 FROM MTWALUME TAXI RANK TO UMZUMBE ALONG ISIPOFU ROAD P73 ALONG LEFT TURN INTO PEAKSTONE D895, ALONG LEFT TURN MSWILILI D946, ALONG RETURN FROM KWAHLONGWA STORE PICK AND DROP BACK TO MORRISONS CLINIC TAXI RANK D949 LEFT TURN INTO ETSHENI D950 PICK AND DROP ALONG KWAHLONGWA TRIBAL AUTHORITY TO HIBBERDENE. -OR- ALONG KWAHLONGWA TRIBAL AUTHORITY ROAD RIGHT TURN INTO PORT SHEPSTONE OLD MAIN ROAD RIGHT TURN INTO BAISLY STREET ALONG LEFT TURN INTO CONNOR STREET ALONG RIGHT TURN TO REYNOLD STREET ALONG LEFT TURN TO PORT SHEPSTONE TAXI RANK. RETURN JOURNEY USE THE SAME ROUTES AS ABOVE. ALL LOCAL ROUTES DROP AND PICK UPS.
12.4	22064C22063V00047687 - MTWALUME TO HIBBERDENE ALONG MTWALUME TAXI RANK TO HIBBERDENE LEFT TURN INTO UMZINTO OLD MAIN ROAD, RIGHT TURN INTO MTWALUME STATION 79 RIGHT TURN INTO N2 FREEWAY ALONG LEFT TURN INTO HIBBERDENE SPAR TAXI RANK.
12.5	22064C22066V10049101 - MTWALUME TO UMZINTO FROM MTWALUME TAXI RANK ALONG ISIPOFU OLD MAIN ROAD TO UMZINTO, RIGHT INTO MTWALUME STATION, NO 79, LEFT INTO N2 FREEWAY, LEFT INTO IFAFA BEACH, NO R84 (DROP AND PICK UP) AND RETURN TO N2 FREEWAY, ALONG N2, LEFT INTO PARK RYNIE AND PROCEED TO UMZINTO ALONG R104 WEST, RIGHT INTO UMZINTO AND PROCEED TO UMZINTO TAXI RANK. OR FROM MTWALUME TAXI RANK LEFT INTO AND ALONG UMZINTO OLD MAIN ROAD, LEFT INTO ESPERANZA MAIN ROAD TO UMZINTO, RIGHT INTO UMZINTO MAIN ROAD AND PROCEED RIGHT INTO UMZINTO TAXI RANK. OR RIGHT INTO PARK RYNIE OLD MAIN ROAD AND PROCEED TO SCOTTBURGH HOSPITAL, RIGHT TURN INTO SCOTTBURGH TAXI RANK, DROP OFF, AND PROCEED ALONG THE SAME ROUTE TO UMZINTO. RETURN JOURNEY: ALONG MAIN ROAD, R104 FROM UMZINTO, LEFT INTO PARK RYNIE ROAD RIGHT INTO N2 FREEWAY, LEFT INTO IFAFA BEACH, R84 DROP AND RETURN INTO N2 FREEWAY, LEFT INTO UMZUMBE RIGHT TURN ALONG MTWALUME WEST SIDE OF MTWALUME R79 LEFT INTO PORT SHESPTONE OLD MAIN ROAD ALONG ISIPOFU ROAD, RIGHT INTO MTWALUME TAXI RANK. OR FROM UMZINTO TAXI RANK ALONG MAIN ROAD RIGHT TURN INTO HIBBERDENE OLD MAIN RIGHT INTO MTWALUME TAXI RANK.



transport

Department:
Transport
Province of KwaZulu-Natal

GAZETTE

LGKZNG52-2023-MAR

REGION: ALL

12.6	<p>2206LS22066V10047685 - MTWALUME TO UMZINTO</p> <p>FROM MTWALUME ALONG OLD MAIN ROAD UMZINTO RIGHT TURN INTO MTWALUME STATION NO.79, LEFT TURN INTO N2 FREEWAY LEFT TURN INTO IFABA BEACH NO.84 DROP AND PICK UP BACK TO N2 FREEWAY ALONG LEFT TURN INTO PARK RYNIE UMZINTO 104 ALONG WEST OF PARK RYNIE TO UMZINTO, RIGHT TURN INTO UMZINTO ALONG LEFT TURN INTO UMZINTO TAXI RANK.</p> <p>-OR-</p> <p>FROM MTWALUME TAXI RANK LEFT TURN INTO UMZINTO OLD MAIN ROAD ALONG LEFT TURN INTO ESPERANZA MAIN ROAD TO UMZINTO ALONG RIGHT INTO UMZINTO MAIN ROAD ALONG RIGHT TURN INTO UMZINTO TAXI RANK OR RIGHT TURN INTO PARK RYNIE OLD MAIN ROAD ALONG SCOTTBURGH HOSPITAL RIGHT TURN INTO SCOTTBURGH HOSPITAL RIGHT TURN INTO SCOTTBURGH TAXI RANK DROP OFF OR ALONG PENNINGTON DROP OFF RENISHAW STATION BACK TO UMZINTO TAXI RANK.</p> <p>RETURN JOURNEY</p> <p>ALONG MAIN ROAD UMZINTO LEFT TURN INTO PARK RYNIE ROAD RIGHT TURN INTO N2 FREEWAY ALONG LEFT TURN INTO IFABA BEACH 84 DROP BACK INTO N2 FREEWAY LEFT TURN INTO UMZUMBE RIGHT TURN ALONG MTWALUME 79 LEFT TURN INTO PORT SHEPSTONE OLD MAIN ROAD ALONG RIGHT TURN INTO MTWALUME TAXI RANK.</p> <p>-OR-</p> <p>RETURN FROM UMZINTO TAXI RANK ALONG MAIN ROAD RIGHT TURN INTO HIBBERDENE OLD MAIN ROAD ALONG RIGHT TURNS MTWALUME TAXI RANK.</p>
12.7	<p>2206LS22067A10047684 - MTWALUME TO PORT SHEPSTONE</p> <p>1.2 FROM MTWALUME TAXI RANK, ALONG OLD MAIN ROAD PORT SHEPSTONE AND HIBBERDENE TURN LEFT INTO HIBBERDENE SPAR TAXI RANK DROP AND PICK UP THEN TURN LEFT INTO PORT SHEPSTONE OLD MAIN ROAD ALONG RIGHT TURN INTO BAISLY STREET RIGHT TURN INTO CONNOR STREET ALONG LEFT TURN INTO REYNOLD STREET ALONG LEFT TURN INTO NELSON MANDELA AVENUE ALONG RIGHT TURN INTO PORT SHEPSTONE TAXI RANK.</p> <p>-OR-</p> <p>ALONG OLD MAIN ROAD, RIGHT TURN INTO ANGLICAN CHURCH ROAD ALONG LEFT TURN INTO NELSON MANDELA AVENUE ALONG RIGHT TURN INTO PORT SHEPSTONE TAXI RANK OR ALONG MARBURGH ROAD INTO FACTORIES DROP AND PICK BACK INTO PORT SHEPSTONE TAXI RANK.</p>



transport

Department:
Transport
Province of KwaZulu-Natal

GAZETTE

LGKZNG52-2023-MAR

REGION: ALL

1)	Application Number: APP0152799	2)	Gazette Number: LGKZNG52-2023-MAR
3)	Applicant: ZA GAMBUSHE ID NO. 7210035451085 Association: ZAMUKUKHANYA TAXI OWNERS ASSOCIATION	4)	Applicant Address: P O BOX 12860 MURCHISON 4260
5)	Existing Licence Holder: NOT APPLICABLE ID NO. NOT APPLICABLE	6)	Existing Licence Holder Address: NOT APPLICABLE
7)	Type of application: NEW OPERATING LICENCE	8)	Operating Licence Number: NOTAVAILABLE
9)	Vehicle Type: MINIBUS	10)	1 X 15 (SEATED) + 0 (STANDING)
11)	Region: UGU-OGWINI		
12.1	22067A22067A00051981 - PORT SHEPSTONE TO MBOTSHE FROM PORT SHEPSTONE APPROVED TAXI RANK INTO RYDER STREET TURN RIGHT INTO PORT SHEPSTONE OLD MAIN ROAD CR 107 AND PROCEED TO MBOTSHE AREA. OFF LOAD AND RETURN ALONG FORWARD ROUTE IN REVERSE.		
12.2	22067A22067A00051983 - PORT SHEPSTONE TO MGANKA FROM PORT SHEPSTONE APPROVED TAXI RANK INTO RYDER STREET TURN RIGHT INTO PORT SHEPSTONE OLD MAIN ROAD CR 107 PROCEED ALONG R107 AND PASS BHOBOHOYI TURN LEFT INTO D1014 AND PROCEED TO MGANKA. OFF LOAD, LOAD AND RETURN ALONG FORWARD ROUTE IN REVERSE.		
12.3	KZPRERC2717062 - MURCHISON (REHOBOTH) TO PORT SHEPSTONE FROM MURCHISON TAXI RANK TURN RIGHT INTO MAIN HARDING ROAD AND TURN RIGHT INTO D412 ESPERANZER DRIVE PICK AND DROP TO REHOBOTH AND RETURN BACK INTO MAIN HARDING ROAD PROCEED TO MARBURG AND TURN LEFT INTO NELSON MANDELA DRIVE PICK AND DROP ALONG THE WAY TURN RIGHT INTO RYDER STREET ANOTHER RIGHT INTO DENNIS SHEPSTONE ROAD AND LEFT INTO CORNER STREET PROCEED AND TURN PROCEED TO PASS MARBURG AND TURN LEFT INTO NELSON MANDELA DRIVE PICK AND DROP ALONG THE WAY TURN RIGHT INTO RYDER STREET ANOTHER RIGHT INTO DENNIS SHEPSTONE ROAD AND LEFT INTO CORNER STREET PROCEED AND TURN RIGHT INTO BAZLEY CROSS R102 AND TURN LEFT INTO SINCLAIR ROAD PICK AND DROP INTO ORIBI PLAZA THEN PROCEED INTO AIKEN STREET TURN LEFT ON NELSON MANDELA DRIVE THEN RIGHT INTO RYDER STREET PROCEED INTO PORT SHEPSTONE TAXI RANK AND RETURN BACK USING THE SAME ROUTES AS DESCRIBED.		
12.4	KZPRERC2717111 - MURCHISON (ORIBI FLATS) TO PORT SHEPSTONE FROM MURCHISON TAXI RANK TURN LEFT INTO MAIN HARDING ROAD AND TURN LEFT INTO P262 ORIBI FLATS PICK AND DROP PROCEED TO IDWALA MILLS AND RETURN AND TURN LEFT INTO MAIN HARDING ROAD PROCEED TO MARBURG TURN LEFT TO NELSON MANDELA DRIVE.		
12.5	KZPRERC2717160 - MURCHISON (MADAKANE) TO PORT SHEPSTONE FROM MURCHISON TAXI RANK TURN RIGHT INTO MAIN HARDING ROAD THEN LEFT INTO D1098 INTO MADAKANE AREA PICK AND DROP ALONG THE WAY AND RETURN BACK INTO HARDING MAIN ROAD TURN RIGHT PROCEED INTO MARBURG PICK AND DROP. TURN LEFT INTO NELSON MANDELA DRIVE PICK AND DROP ALONG THE WAY TURN RIGHT INTO RYDER STREET ANOTHER RIGHT INTO DENNIS SHEPSTONE ROAD AND LEFT INTO CORNER STREET PROCEED AND TURN RIGHT INTO BAZLEY CROSS R102 AND TURN LEFT INTO SINCLAIR ROAD PICK AND DROP INTO ORIBI PLAZA THEN PROCEED INTO AIKEN STREET TURN LEFT ON NELSON MANDELA DRIVE THEN RIGHT IN RYDER STREET PROCEED INTO PORT SHEPSTONE TAXI RANK AND RETURN BACK USING THE SAME ROUTES AS DESCRIBED.		
12.6	KZPRERC2717209 - MURCHISON (JESUS) TO PORT SHEPSTONE FROM MURCHISON TAXI RANK TURN LEFT INTO MAIN HARDING ROAD AND TURN LEFT INTO KWANGWABE PROCEEDING INTO JESUS LOCATION PICK AND DROP INTO SASTI ROAD AND TURN LEFT INTO DAIRY ROAD CROSS P464 INTO PROTEA ROAD THEN TURN LEFT INTO NELSON MANDELA DRIVE PICK AND DROP ALONG THE WAY TURN RIGHT INTO RYDER STREET ANOTHER RIGHT INTO DENNIS SHEPSTONE ROAD AND LEFT INTO CORNER STREET PROCEED AND TURN RIGHT INTO BAZLEY CROSS R102 AND TURN LEFT INTO SINCLAIR ROAD PICK AND DROP INTO ORIBI PLAZA THEN PROCEED INTO AIKEN STREET TURN LEFT ON NELSON MANDELA DRIVE THEN RIGHT INTO RYDER STREET PROCEED INTO PORT SHEPSTONE TAXI RANK AND RETURN BACK USING THE SAME ROUTES AS DESCRIBED.		
12.7	KZPRERC2717258 - MURCHISON TO (MBOTSHA) TO PORT SHEPSTONE (ALTERNATIVE) FROM MURCHISON TAXI RANK TURN LEFT INTO MAIN HARDING ROAD AND TURN RIGHT INTO D1014 PICK AND DROP PROCEED INTO MBOTSHA PASSING MGANKA AND TURN BACK INTO MAIN HARDING ROAD PROCEED INTO MARBURG TURN LEFT INTO NELSON MANDELA DRIVE AND PICK AND DROP ALONG THE WAY TURN RIGHT INTO RYDER STREET ANOTHER RIGHT INTO DENNIS SHEPSTONE ROAD AND LEFT INTO CORNER STREET PROCEED AND TURN RIGHT INTO BAZLEY CROSS R102 AND TURN LEFT INTO SINCLAIR ROAD PICK AND DROP INTO ORIBI PLAZA THEN PROCEED INTO AIKEN STREET TURN LEFT ON NELSON MANDELA DRIVE THEN RIGHT INTO RYDER STREET PROCEED INTO PORT SHEPSTONE TAXI RANK AND RETURN BACK USING THE SAME ROUTES AS DESCRIBED.		
12.8	KZPRERC2717307 - MURCHISON TO IZINGOLWENI MURCHISON TAXI RANK TURN RIGHT INTO MAIN HARDING ROAD AND PROCEED ALONG MAIN HARDING ROAD DROP ALONG THE WAY TURN LEFT INTO IZINGOLWENI AND RIGHT P284 IZINGOLWENI TAXI RANK. RETURN BACK WITH NO PASSENGER USING THE SAME ROUTES AS DESCRIBED.		
12.9	KZPRERC2717356 - MURCHISON TO PORT SHEPSTONE FROM MURCHISON TAXI RANK TURN LEFT INTO MAIN HARDING ROAD PICK AND DROP MAVESHE, CROSS ROADS, NCONKA, KWASTHOLE, KING, MASHEMBENI, GANYAZA, NDUNENI, NOBAMBA, JOJI, ABC, NGWABE, NYENYEZI, MERLEWOOD, MARBURG PROCEED ALONG TURN LEFT INTO NELSON MANDELA DRIVE PICK AND DROP ALONG THE WAY TURN RIGHT INTO RYDER STREET ANOTHER RIGHT INTO DENNIS SHEPSTONE ROAD AND LEFT INTO CORNER STREET PROCEED AND TURN RIGHT INTO BAZLEY CROSS R102 AND TURN LEFT INTO SINCLAIR ROAD PICK AND DROP INTO ORIBI PLAZA THEN PROCEED INTO AIKEN STREET TURN LEFT ON NELSON MANDELA DRIVE THEN RIGHT INTO RYDER STREET PORT SHEPSTONE TAXI RANK AND RETURN BACK USING THE SAME ROUTES AS DESCRIBED WITH PASSENGERS.		
12.10	KZPRERC2717405 - MURCHISON (ILLOVO MILLS) TO PORT SHEPSTONE FROM MURCHISON TAXI RANK LEFT INTO MAIN HARDING ROAD PROCEED INTO MARBURG PICK AND DROP TURN LEFT INTO LEFT INTO P464 PROCEED INTO ILLOVO MILLS AND TURN LEFT INTO PELICAN ROAD AND TURN RIGHT INTO ALBERSVILLE ROAD AND LEFT INTO MEMORIAL ROAD PROCEED INTO REYNOLDS STREET AND TURN RIGHT INTO NELSON MANDELA DRIVE PICK AND DROP ALONG THE WAY TURN RIGHT INTO RYDER STREET ANOTHER RIGHT INTO DENNIS SHEPSTONE ROAD AND LEFT INTO CORNER STREET PROCEED AND TURN RIGHT INTO BAZLEY CROSS R102 AND TURN LEFT INTO SINCLAIR ROAD PICK AND DROP INTO ORIBI PLAZA THEN PROCEED INTO AIKEN STREET TURN LEFT INTO -NELSON MANDELA DRIVE THEN RIGHT INTO RYDER STREET PROCEED INTO PORT SHEPSTONE TAXI RANK AND RETURN BACK USING THE SAME ROUTES AS DESCRIBED.		

**transport**

Department:
Transport
Province of KwaZulu-Natal

GAZETTE**LGKZNG52-2023-MAR****REGION: ALL****12.11** KZPRERC2717454 - MURCHISON (MKHOLOMBE) TO PORT SHEPSTONE

FROM MURCHISON TAXI RANK TURN LEFT INTO MAIN HARDING ROAD AND TURN LEFT INTO MKHOLOMBE RETURN BACK INTO CROSS MAIN HARDING ROAD INTO PALM ROAD (MERLEWOOD) AND TURN RIGHT (UNKNOWN ROAD) BACK INTO MAIN HARDING ROAD PROCEED TO PASS MARBURG AND TURN LEFT INTO NELSON MANDELA DRIVE PICK AND DROP ALONG THE WAY TURN RIGHT INTO RYDER STREET ANOTHER RIGHT INTO DENNIS SHEPSTONE ROAD AND LEFT INTO CORNER STREET PROCEED AND TURN RIGHT INTO BAZLEY CROSS R102 AND TURN LEFT INTO SINCLAIR ROAD PICK AND DROP INTO ORIBI PLAZA THEN PROCEED INTO AIKEN STREET TURN LEFT ON NELSON MANDELA DRIVE THEN RIGHT INTO RYDER STREET PROCEED INTO PORT SHEPSTONE TAXI RANK AND RETURN BACK USING THE SAME ROUTES AS DESCRIBED.



transport

Department:
Transport
Province of KwaZulu-Natal

GAZETTE

LGKZNG52-2023-MAR

REGION: ALL

1) Application Number: APP0152802	2) Gazette Number: LGKZNG52-2023-MAR
3) Applicant: TA MBHELE ID NO. 8705051491088 Association: IZINGOLWENI TAXI OWNERS ASSOCIATION	4) Applicant Address: P.O BOX 7 NQABENI 4682
5) Existing Licence Holder: NOT APPLICABLE ID NO. NOT APPLICABLE	6) Existing Licence Holder Address: NOT APPLICABLE
7) Type of application: NEW OPERATING LICENCE	8) Operating Licence Number: NOTAVAILABLE
9) Vehicle Type: MINIBUS	10) 1 X 15 (SEATED) + 0 (STANDING)
11) Region: UGU-OGWINI	
12.1	21008S21004R10050684 - IZINGOLWENI TO DURBAN FROM APPROVED TAXI RANK IN IZINGOLWENI, TURN LEFT INTO N2-22, AND TURN LEFT INTO M4. PROCEED ALONG M4 TO DURBAN APPROVED TAXI RANK. OFFLOAD, LOAD AND RETURN ALONG THE FORWARD ROUTE IN REVERSE.
12.2	21008S21008S00050687 - IZINGOLWENI TO EDEN STORE FROM IZINGOLWENI TAXI RANK TAKE P284 TO EDEN STORE APPROVED TAXI RANK. OFFLOAD, LOAD AND RETURN ALONG THE FORWARD ROUTE IN REVERSE.
12.3	21008S21008S00050709 - IZINGOLWENI RURAL TO HARDING FROM IZINGOLWENI TAXI RANK TURN LEFT TO N2-22. PROCEED ALONG N2-22 INTO HARDING TAXI RANK. OFFLOAD, LOAD AND RETURN ALONG THE FORWARD ROUTE IN REVERSE.
12.4	21008S21008S00050719 - IZINGOLWENI TO MARGATE FROM IZINGOLWENI TAXI RANK TAKE P284 AND TURN LEFT TO P732 AND STRAIGHT TO MARGATE TAXI RANK AND RETURN ALONG THE SAME ROUTE.
12.5	21008S21008S00050732 - FROM IZINGOLWENI TAXI RANK TAKE P284, TURN LEFT TO P57 ROAD AND INTO BIZANA TAXI RANK. OFFLOAD, LOAD AND RETURN ALONG THE FORWARD ROUTE IN REVERSE.
12.6	21008S21008S00050736 - IZINGOLWENI TO ORIBI FLATS FROM IZINGOLWENI TAXI RANK TURN TO N2-22 ORIBI FLATS AND RETURN ALONG THE SAME ROUTE.
12.7	21008S21008S00050769 - IZINGOLWENI TO THONJENI / MAHLABATHINI. FROM IZINGOLWENI TAXI RANK, TURN LEFT TO N2-22, TURN RIGHT TO D860 TO THONJENI / MAHLABATHINI AND RETURN ALONG THE SAME ROUTE.
12.8	21008S21008S00050773 - IZINGOLWENI TO THUNGWA TAXI RANK. FROM IZINGOLWENI TAXI RANK TURN LEFT TO N2-22, TURN RIGHT TO D1084 TO THUNGWA TAXI RANK. OFFLOAD, LOAD AND RETURN ALONG THE FORWARD ROUTE IN REVERSE.
12.9	21008S21008S00050765 - IZINGOLWENI TO PORT SHEPSTONE TAXI RANK. FROM IZINGOLWENI TAXI RANK TAKE P284, THEN TURN LEFT TO N2-22 STRAIGHT THROUGH TO PORT SHEPSTONE TAXI RANK AND RETURN ALONG THE SAME ROUTE.
12.10	22064C2206LS10050681 - IZINGOLWENI TO CHIBINI FROM APPROVED TAXI RANK IN IZINGOLWENI TURN RIGHT INTO P284, INTO N2, TURN LEFT INTO P58, TO CHIBINI TAXI RANK. OFF LOAD, LOAD AND RETURN ALONG THE FORWARD ROUTE IN REVERSE.
12.11	2209WC2209WC00050609 - IZINGOLWENI TO GCILIMA BAMBULA FROM APPROVED TAXI RANK IN IZINGOLWENI, INTO P284. PROCEED ALONG P284 INTO APPROVED TAXI RANK BAMBULA TAXI RANK, TURN LEFT TO P732 ROAD TO GCILIMA TAXI RANK, OFFLOAD, LOAD AND RETURN ALONG THE FORWARD ROUTE IN REVERSE.



transport

Department:
Transport
Province of KwaZulu-Natal

GAZETTE

LGKZNG52-2023-MAR

REGION: ALL

1) Application Number: APP0152837	2) Gazette Number: LGKZNG52-2023-MAR
3) Applicant: DP MAPHUMULO ID NO. 9209055832081 Association: MTWALUME TAXI ASSOCIATION	4) Applicant Address: 20 PIGEON DRIVE YELLOWWOOD PARK DURBAN 4004
5) Existing Licence Holder: CS MBHELE ID NO. 4903215179087	6) Existing Licence Holder Address: P O BOX 46099 HIBBERDENE KWAZULU-NATAL 4220
7) Type of application: NORMAL TRANSFER	8) Operating Licence Number: LGKZN1003001680
9) Vehicle Type: MINIBUS	10) 1 X 15 (SEATED) + 0 (STANDING)
11) Region: UGU-OGWINI	
12.1	2206LS22067A10047684 - MTWALUME TO PORT SHEPSTONE 1.2 FROM MTWALUME TAXI RANK, ALONG OLD MAIN ROAD PORT SHEPSTONE AND HIBBERDENE TURN LEFT INTO HIBBERDENE SPAR TAXI RANK DROP AND PICK UP THEN TURN LEFT INTO PORT SHEPSTONE OLD MAIN ROAD ALONG RIGHT TURN INTO BAISLY STREET RIGHT TURN INTO CONNOR STREET ALONG LEFT TURN INTO REYNOLD STREET ALONG LEFT TURN INTO NELSON MANDELA AVENUE ALONG RIGHT TURN INTO PORT SHEPSTONE TAXI RANK. -OR- ALONG OLD MAIN ROAD, RIGHT TURN INTO ANGLICAN CHURCH ROAD ALONG LEFT TURN INTO NELSON MANDELA AVENUE ALONG RIGHT TURN INTO PORT SHEPSTONE TAXI RANK OR ALONG MARBURGH ROAD INTO FACTORIES DROP AND PICK BACK INTO PORT SHEPSTONE TAXI RANK.
12.2	2206LS22066V10047685 - MTWALUME TO UMZINTO FROM MTWALUME ALONG OLD MAIN ROAD UMZINTO RIGHT TURN INTO MTWALUME STATION NO.79, LEFT TURN INTO N2 FREEWAY LEFT TURN INTO IFABA BEACH NO.84 DROP AND PICK UP BACK TO N2 FREEWAY ALONG LEFT TURN INTO PARK RYNIE UMZINTO 104 ALONG WEST OF PARK RYNIE TO UMZINTO, RIGHT TURN INTO UMZINTO ALONG LEFT TURN INTO UMZINTO TAXI RANK. -OR- FROM MTWALUME TAXI RANK LEFT TURN INTO UMZINTO OLD MAIN ROAD ALONG LEFT TURN INTO ESPERANZA MAIN ROAD TO UMZINTO ALONG RIGHT INTO UMZINTO MAIN ROAD ALONG RIGHT TURN INTO UMZINTO TAXI RANK OR RIGHT TURN INTO PARK RYNIE OLD MAIN ROAD ALONG SCOTTBURGH HOSPITAL RIGHT TURN INTO SCOTTBURGH HOSPITAL RIGHT TURN INTO SCOTTBURGH TAXI RANK DROP OFF OR ALONG PENNINGTON DROP OFF RENISHAW STATION BACK TO UMZINTO TAXI RANK. RETURN JOURNEY ALONG MAIN ROAD UMZINTO LEFT TURN INTO PARK RYNIE ROAD RIGHT TURN INTO N2 FREEWAY ALONG LEFT TURN INTO IFABA BEACH 84 DROP BACK INTO N2 FREEWAY LEFT TURN INTO UMZUMBE RIGHT TURN ALONG MTWALUME 79 LEFT TURN INTO PORT SHEPSTONE OLD MAIN ROAD ALONG RIGHT TURN INTO MTWALUME TAXI RANK. -OR- RETURN FROM UMZINTO TAXI RANK ALONG MAIN ROAD RIGHT TURN INTO HIBBERDENE OLD MAIN ROAD ALONG RIGHT TURNS MTWALUME TAXI RANK.
12.3	22064C22063V00047687 - MTWALUME TO HIBBERDENE ALONG MTWALUME TAXI RANK TO HIBBERDENE LEFT TURN INTO UMZINTO OLD MAIN ROAD, RIGHT TURN INTO MTWALUME STATION 79 RIGHT TURN INTO N2 FREEWAY ALONG LEFT TURN INTO HIBBERDENE SPAR TAXI RANK.
12.4	22064C22063U00047688 - 1.7 FROM MTWALUME TAXI RANK TO UMZUMBE ALONG ISIPOFU ROAD P73 ALONG LEFT TURN INTO PEAKSTONE D895, ALONG LEFT TURN MSWILILI D946, ALONG RETURN FROM KWALONGWA STORE PICK AND DROP BACK TO MORRISONS CLINIC TAXI RANK D949 LEFT TURN INTO ETSHENI D950 PICK AND DROP ALONG KWALONGWA TRIBAL AUTHORITY TO HIBBERDENE. -OR- ALONG KWALONGWA TRIBAL AUTHORITY ROAD RIGHT TURN INTO PORT SHEPSTONE OLD MAIN ROAD RIGHT TURN INTO BAISLY STREET ALONG LEFT TURN INTO CONNOR STREET ALONG RIGHT TURN TO REYNOLD STREET ALONG LEFT TURN TO PORT SHEPSTONE TAXI RANK. RETURN JOURNEY USE THE SAME ROUTES AS ABOVE. ALL LOCAL ROUTES DROP AND PICK UPS.
12.5	22064C21004R10049099 - MTWALUME TO DURBAN METRO FROM MTWALUME TAXI RANK, TURTON, ALONG ISIPOFU ROAD UP TO THE N2 ALONG THE N2, INTO M4 (ALBERT LUTHULI FREEWAY), LEFT INTO MOORE ROAD OFF-RAMP, RIGHT INTO WARWICK AVENUE, LEFT INTO ETNA LANE AND PROCEED TO AN APPROVED TAXI RANK AT THE CORNER OF CANONGATE ROAD AND WARWICK AVENUE AND RETURN AS PER 1.1. FROM AN APPROVED TAXI RANK AT THE CORNER OF WARWICK AVENUE AND CAONGATE ROAD, LEFT INTO WARWICK AVENUE, RIGHT INTO ALICE STREET, RIGHT INTO MARKET ROAD, LEFT INTO MOORE ROAD, INTO M4 (ALBERT LUTHULI FREEWAY) ALONG THE M4, INTO THE M2 AND PROCEED AS DESCRIBED IN 1, TO THE MTWALUME TAXI RANK.



transport

Department:
Transport
Province of KwaZulu-Natal

GAZETTE

LGKZNG52-2023-MAR

REGION: ALL

12.6	<p>22064C2100HE00049100 - MTWALUME TO PORT SHEPSTONE</p> <p>FROM MTWALUME TAXI RANK, ALONG ISIPOFU ROAD TO OLD MAIN ROAD (PORT SHEPSTONE AND HIBBERDENE) LEFT INTO HIBBERDENE SPAR TAXI RANK (DROP AND PICK UP) LEFT INTO PORT SHEPSTONE OLD MAIN ROAD, TURN RIGHT INTO BAISLY STREET, RIGHT INTO CONNOR STREET, LEFT INTO REYNOLD STREET, LEFT INTO NELSON MANDELA AVENUE, RIGHT INTO PORT SHEPSTONE TAXI RANK.</p> <p>OR</p> <p>ALONG MAIN ROAD, RIGHT INTO ANGLICAN CHURCH ROAD, LEFT INTO NELSON MANDELA AVENUE, RIGHT INTO PORT SHEPSTONE TAXI RANK.</p> <p>OR</p> <p>ALONG MARBURGH ROAD INTO INDUSTRIAL AREA, DROP AND PICK AND RETURN INTO PORT SHEPSTONE TAXI RANK ALONG THE SAME ROUTE.</p> <p>RETURN JOURNEY</p> <p>ALONG NELSON MANDELA AVENUE RIGHT INTO REYNOLD STREET, LEFT INTO ACKEN STREET LEFT INTO DURBAN OLD MAIN ROAD TO HIBBERDENE AND INTO ISIPOFU OLD MAIN ROAD TO UMZUMBE MAGISTERIAL DISTRICT COURT AT TURTON INTO MTWALUME TAXI RANK.</p> <p>OR</p> <p>LEFT INTO ISIPOFU ROAD TO MABHELENI SHAYA MOYA TAXI RANK, DROP AND PICK UP, AND RETURN TO MTWALUME TAXI RANK.</p> <p>OR</p> <p>FROM MTWALUME TAXI RANK ALONG KWHLONGWA TRIBAL AUTHORITY ROAD, RIGHT INTO PORT SHEPSTONE OLD MAIN ROAD, RIGHT INTO BAISLY STREET, LEFT INTO CONNOR STREET ALONG RIGHT INTO REYNOLD STREET INTO PORT SHEPSTONE TAXI RANK AND RETURN ALONG SAME ROUTE INTO REVERSE.</p>
12.7	<p>22064C22066V10049101 - MTWALUME TO UMZINTO</p> <p>FROM MTWALUME TAXI RANK ALONG ISIPOFU OLD MAIN ROAD TO UMZINTO, RIGHT INTO MTWALUME STATION, NO 79, LEFT INTO N2 FREEWAY, LEFT INTO IFABA BEACH, NO R84 (DROP AND PICK UP) AND RETURN TO N2 FREEWAY, ALONG N2, LEFT INTO PARK RYNIE AND PROCEED TO UMZINTO ALONG R104 WEST, RIGHT INTO UMZINTO AND PROCEED TO UMZINTO TAXI RANK.</p> <p>OR</p> <p>FROM MTWALUME TAXI RANK LEFT INTO AND ALONG UMZINTO OLD MAIN ROAD, LEFT INTO ESPERANZA MAIN ROAD TO UMZINTO, RIGHT INTO UMZINTO MAIN ROAD AND PROCEED RIGHT INTO UMZINTO TAXI RANK.</p> <p>OR</p> <p>RIGHT INTO PARK RYNIE OLD MAIN ROAD AND PROCEED TO SCOTTBURGH HOSPITAL, RIGHT TURN INTO SCOTTBURGH TAXI RANK, DROP OFF, AND PROCEED ALONG THE SAME ROUTE TO UMZINTO.</p> <p>RETURN JOURNEY:</p> <p>ALONG MAIN ROAD, R104 FROM UMZINTO, LEFT INTO PARK RYNIE ROAD RIGHT INTO N2 FREEWAY, LEFT INTO IFABA BEACH, R84 DROP AND RETURN INTO N2 FREEWAY, LEFT INTO UMZUMBE RIGHT TURN ALONG MTWALUME WEST SIDE OF MTWALUME R79 LEFT INTO PORT SHESPTONE OLD MAIN ROAD ALONG ISIPOFU ROAD, RIGHT INTO MTWALUME TAXI RANK.</p> <p>OR</p> <p>FROM UMZINTO TAXI RANK ALONG MAIN ROAD RIGHT TURN INTO HIBBERDENE OLD MAIN RIGHT INTO MTWALUME TAXI RANK.</p>



transport

Department:
Transport
Province of KwaZulu-Natal

GAZETTE

LGKZNG52-2023-MAR

REGION: ALL

1) Application Number: APP0152849	2) Gazette Number: LGKZNG52-2023-MAR
3) Applicant: JN ZULU ID NO. 5805030714080 Association: BUHLEBUYEZA TAXI ASSOCIATION	4) Applicant Address: P.O.BOX 296 CATO RIDGE 3680
5) Existing Licence Holder: NOT APPLICABLE ID NO. NOT APPLICABLE	6) Existing Licence Holder Address: NOT APPLICABLE
7) Type of application: NEW OPERATING LICENCE	8) Operating Licence Number: LGKZN0403001988
9) Vehicle Type: MINIBUS	10) 1 X 15 (SEATED) + 0 (STANDING)
11) Region: UMGUNGUNDLOVU	
12.1	2100H32100H300053126 - NTUKUSWENI TO CATO RIDGE FROM NTUKUSWENI RANK (KWANYONI) TO SIHONQANE DIVE PASS ST JULIUS SCHOOL, TURN LEFT MASHAYIBOBU ROAD TO KWAJABULA LION PARK ROAD RETURN TO SIHONQANE DRIVE, TURN RIGHT TO MAKHANDA ROAD, TURN RIGHT TO MAQATHA ROAD(SIWENI) AND RETURN LEFT TO MZOMUNYE ROAD, TURN LEFT TO SIHONQANE DRIVE, TURN LEFT TO MAKATI ROAD NCONCOSI PICK UP AND DROP, TURN LEFT TO SIHONQANE DRIVE, TURN LEFT INTO VONONO ROAD, TURN RIGHT INTO SIHONQANE ROAD, TURN RIGHT INTO MANQINI ROAD, TURN RIGHT TO M52, TURN RIGHT PICK UP AND DROP R103, TURN RIGHT INTO CATO RIDGE TAXI DIRECT AND RETURN.
12.2	22068T22068T00057758 - UMSUNDUZI TO CAMPERDOWN FROM UMSUNDUZI (KWAXIMBA) TAXI RANK RIGHT INTO M54 PASS EMKHAMBATHINI PRIMARY SCHOOL, TURN LEFT TO MUTHI ROAD (MVWENI) RETURN TO M54 PICK AND DROP, TURN LEFT CROSS THE BRIDGE (UMNGENI) UNTIL ETHEKU STORE, TURN BACK TO D1004, TURN RIGHT INTO M54 UNTIL KWAXIMBA TAXI RANK. FROM KWAXIMBA TAXI RANK JOIN M52 (MAGAYISA ROAD) PICK AND DROP, TURN RIGHT TO EDDIE HAGAN DRIVE, TURN RIGHT R103, TURN RIGHT INTO N3 TURN LEFT INTO R603, TURN RIGHT INTO CAMPERDOWN TAXI RANK DIRECT AND RETURN.
12.3	22065Q22068T10057749 - UMSUNDUZI TO CATO RIDGE FROM UMSUNDUZI (KWAXIMBA) TAXI RANK RIGHT INTO M54 PASS EMKHAMBATHINI PRIMARY SCHOOL, TURN LEFT TO MUTHI ROAD (MVWENI) RETURN TO M54 PICK AND DROP, TURN LEFT CROSS THE BRIDGE (UMNGENI) UNTIL ETHEKU STORE, TURN BACK TO D1004, TURN RIGHT INTO M54 UNTIL KWAXIMBA TAXI RANK. FROM KWAXIMBA TAXI RANK JOIN M52 (MAGAYISA ROAD) PICK AND DROP, TURN RIGHT TO EDDIE HAGAN DRIVE, TURN RIGHT R103, TURN RIGHT INTO CATO RIDGE TAXI RANK DIRECT AND RETURN.
12.4	2100H32100H300053125 - CATO RIDGE TO PIETERMARITZBURG FROM CATO RIDGE TAXI RANK TURN RIGHT INTO N3 TURN LEFT INTO R603 PICK UP AND DROP TURN RIGHT TO UMLAAS ROAD INTO N3 TURN LEFT TO ALLEN PATON AVENUE DROP OFF ONLY ENTER CHIEF ALBERT LUTHULI TURN RIGHT INTO LANGA LIBALELE STREET, TURN LEFT RETIEF STREET, TURN LEFT TO PIETERMARITZ, TURN RIGHT TO BOSHOF STREET, TURN RIGHT HOSEEN HAFEEJEE STREET TURN LEFT HOSEEN HAFEEJEE TERMINAL NO.1 TAXI RANK. OUTBOUND FROM TAXI RANK INTO HAFWJEE STREET, TURN RIGHT MASUKWANA ROAD, TURN LEFT TO OLD MAIN ROAD, TURN RIGHT INTO N3, TURN LEFT R103, AND TURN LEFT TO CATO RIDGE TAXI RANK.
12.5	2100H32100H300053128 - UMSUNDUZI TO PIETERMARITZBURG FROM UMSUNDUZI (KWAXIMBA) TAXI RANK RIGHT INTO M54 PASS EMKHATHINI PRIMARY SCHOOL, TURN LEFT TO MUTHI ROAD (MVWENI) RETURN TO M54 PICK AND DROP, TURN LEFT CROSS THE BRIDGE (UMNGENI) ETHEKU STORE, TURN BACK TO D1004, TURN RIGHT INTO M54 UNTIL KWAXIMBA TAXI RANK. FROM KWAXIMBA TAXI RANK JOIN M52 (MAGAYISA ROAD) PICK AND DROP, TURN RIGHT TO EDDIE HAGAN DRIVE, TURN RIGHT R103, TURN RIGHT INTO N3 TURN LEFT INTO R603 PICK UP AND DROP TURN RIGHT TO UMLAAS ROAD INTO N3 TURN LEFT ALLEN PATON AVENUE DROP OFF ONLY ENTER CHIEF ALBERT LUTHULI TURN RIGHT INTO LANGA LIBALELE STREET, TURN LEFT RETIEF STREET, TURN LEFT TO PIETERMARITZ, TURN RIGHT TO BOSHOF STREET, TURN RIGHT HOSEEN HAFEEJEE TERMINAL NO.1 TAXI RANK DIRECT AND RETURN. (II) FROM UMSUNDUZI (KWAXIMBA) TAXI RANK, TURN RIGHT TO M52 ENTER THE PICK POINT NO.3 (KWAMDLULI), TURN LEFT NAGLE DAM ROAD (M52) PASS NO.8, NO.7, NO.6, NO.5, NO.4, NO.3, NO.2, NO.1 PICK UP AND DROP, TURN RIGHT TO MBAVA & NAGLE DAM PICK UP AND DROP AND TURN BACK INTO M52 TO ENTER THE PICK POINT NO.3 (KWAMDLULI), TURN RIGHT CROSS THE BRIDGE STRICTLY NO PICK UP UNTIL R103 PICK UP AND DROP, TURN RIGHT INTO N3 TURN LEFT TO ALLEN PATON AVENUE DROP OFF ONLY ENTER CHIEF ALBERT LUTHULI TURN RIGHT INTO LANGA LIBALELE STREET, TURN LEFT RETIEF STREET, TURN LEFT TO PIETERMARITZ, TURN RIGHT TO BOSHOF STREET, TURN RIGHT HOSEEN HAFEEJEE STREET, TURN LEFT HOSEEN HAFEEJEE TERMINAL NO.1 TAXI RANK DIRECT AND RETURN. (III) FROM UMSUNDUZI (KWAXIMBA) TAXI RANK, TURN RIGHT TO M54 ENTER ISITHUMBA PICK POINT NO.1 PASS ISITHUMBA TOURISM, PASS INTONGELA SCHOOL (ISIKHELEKEHLE) JOIN R103 PASS INCHANGA NO PICK UP, ENTER RADHOR, R103 PICK UP AND DROP TURN RIGHT INTO N3 TURN LEFT INTO R603 PICK UP AND DROP TURN RIGHT TO UMLAAS ROAD INTO N3 TURN LEFT TO ALLEN PATON AVENUE DROP OFF ONLY ENTER CHIEF ALBERT LUTHULI TURN RIGHT INTO LANGA LIBALELE STREET, TURN LEFT RETIEF STREET, TURN LEFT TO PIETERMARITZ, TURN RIGHT TO BOSHOF STREET, TURN RIGHT HOSEEN HAFEEJEE STREET, TURN LEFT HOSEEN HAFEEJEE TERMINAL NO.1 TAXI RANK DIRECT AND RETURN.



transport

Department:
Transport
Province of KwaZulu-Natal

GAZETTE

LGKZNG52-2023-MAR

REGION: ALL

1) Application Number: APP0152855	2) Gazette Number: LGKZNG52-2023-MAR
3) Applicant: JN ZULU ID NO. 5805030714080 Association: BUHLEBUYEZA TAXI ASSOCIATION	4) Applicant Address: KWAXIMBA AREA OTHEWEBA CATO RIDGE 3680
5) Existing Licence Holder: NOT APPLICABLE ID NO. NOT APPLICABLE	6) Existing Licence Holder Address: NOT APPLICABLE
7) Type of application: NEW OPERATING LICENCE	8) Operating Licence Number: LGKZN0403001535
9) Vehicle Type: MINIBUS	10) 1 X 15 (SEATED) + 0 (STANDING)
11) Region: UMGUNGUNDLOVU	
12.1	2100H32100H300053126 - NTUKUSWENI TO CATO RIDGE FROM NTUKUSWENI RANK (KWANYONI) TO SIHONQANE DIVE PASS ST JULIUS SCHOOL, TURN LEFT MASHAYIBOBU ROAD TO KWAJABULA LION PARK ROAD RETURN TO SIHONQANE DRIVE, TURN RIGHT TO MAKHANDA ROAD, TURN RIGHT TO MAQATHA ROAD (SIWENI) AND RETURN LEFT TO MZOMUNYE ROAD, TURN LEFT TO SIHONQANE DRIVE, TURN LEFT TO MAKATI ROAD NCONCOSI PICK UP AND DROP, TURN LEFT TO SIHONQANE DRIVE, TURN LEFT INTO VONONO ROAD, TURN RIGHT INTO SIHONQANE ROAD, TURN RIGHT INTO MANQINI ROAD, TURN RIGHT TO M52, TURN RIGHT PICK UP AND DROP R103, TURN RIGHT INTO CATO RIDGE TAXI DIRECT AND RETURN.
12.2	2100H32100H300053125 - CATO RIDGE TO PIETERMARITZBURG FROM CATO RIDGE TAXI RANK TURN RIGHT INTO N3 TURN LEFT INTO R603 PICK UP AND DROP TURN RIGHT TO UMLAAS ROAD INTO N3 TURN LEFT TO ALLEN PATON AVENUE DROP OFF ONLY ENTER CHIEF ALBERT LUTHULI TURN RIGHT INTO LANGA LIBALELE STREET, TURN LEFT RETIEF STREET, TURN LEFT TO PIETERMARITZ, TURN RIGHT TO BOSHOF STREET, TURN RIGHT HOSEEN HAFEEJEE STREET TURN LEFT HOSEEN HAFEEJEE TERMINAL NO.1 TAXI RANK. OUTBOUND FROM TAXI RANK INTO HAFWEJEE STREET, TURN RIGHT MASUKWANA ROAD, TURN LEFT TO OLD MAIN ROAD, TURN RIGHT INTO N3, TURN LEFT R103, AND TURN LEFT TO CATO RIDGE TAXI RANK.
12.3	2100H321002M10053127 - NTUKUSWENI TO PIETERMARITZBURG FROM NTUKUSWENI RANK (KWANYONI) TO SIHONQANE DRIVE PASS AT JULIUS SCHOOL, TURN LEFT MASHAYIBOMVU ROAD TO KWAJABULA LION PARK ROAD RETURN TO SIHONQANE DRIVE, TURN RIGHT TO MAKHANDA ROAD, TURN RIGHT TO MANQATHA ROAD (SIWENI) AND RETURN LEFT TO MZOMUNYE ROAD, TURN LEFT TO SIHONQANE DRIVE, TURN LEFT INTO MAKATI ROAD NCONCOSI PICK UP AND DROP, TURN LEFT TO SIHONQANE DRIVE, TURN LEFT INTO VONON ROAD, TURN RIGHT TO M52, TURN RIGHT PICK UP AND DROP R103, TURN RIGHT INTO N3 TURN LEFT INTO R603 PICK UP AND DROP TURN RIGHT TO UMLAAS ROAD INTO N3 TURN LEFT TO ALAN PATON AVENUE DROP OFF ONLY ENTER CHIEF ALBERT LUTHULI TURN RIGHT INTO LANGALIBALELE STREET, TURN LEFT RETIEF STREET, TURN LEFT TO PIETERMARITZ, TURN RIGHT TO BOSHOF STREET, TURN RIGHT HOSEEN HAFEEJEE STREET, TURN LEFT HOSEEN HAFEEJEE TERMINAL NO.1 TAXI RANK DIRECT AND RETURN.
12.4	2100H32100H300053128 - UMSUNDUZI TO PIETERMARITZBURG FROM UMSUNDUZI (KWAXIMBA) TAXI RANK RIGHT INTO M54 PASS EMKHATHINI PRIMARY SCHOOL, TURN LEFT TO MUTHI ROAD (MVWENI) RETURN TO M54 PICK AND DROP, TURN LEFT CROSS THE BRIDGE (UMNGENI) ETHEKU STORE, TURN BACK TO D1004, TURN RIGHT INTO M54 UNTIL KWAXIMBA TAXI RANK. FROM KWAXIMBA TAXI RANK JOIN M52 (MAGAYISA ROAD) PICK AND DROP, TURN RIGHT TO EDDIE HAGAN DRIVE, TURN RIGHT R103, TURN RIGHT INTO N3 TURN LEFT INTO R603 PICK UP AND DROP TURN RIGHT TO UMLAAS ROAD INTO N3 TURN LEFT ALLEN PATON AVENUE DROP OFF ONLY ENTER CHIEF ALBERT LUTHULI TURN RIGHT INTO LANGA LIBALELE STREET, TURN LEFT RETIEF STREET, TURN LEFT TO PIETERMARITZ, TURN RIGHT TO BOSHOF STREET, TURN RIGHT HOSEEN HAFEEJEE TERMINAL NO.1 TAXI RANK DIRECT AND RETURN. (II) FROM UMSUNDUZI (KWAXIMBA) TAXI RANK, TURN RIGHT TO M52 ENTER THE PICK POINT NO.3 (KWAMDLULI), TURN LEFT NAGLE DAM ROAD (M52) PASS NO.8, NO.7, NO.6, NO.5, NO.4, NO.3, NO.2, NO.1 PICK UP AND DROP, TURN RIGHT TO MBAVA & NAGLE DAM PICK UP DROP AND TURN BACK INTO M52 TO ENTER THE PICK POINT NO.3 (KWAMDLULI), TURN RIGHT CROSS THE BRIDGE STRICTLY NO PICK UP UNTIL R103 PICK UP AND DROP, TURN RIGHT INTO N3 TURN LEFT TO ALLEN PATON AVENUE DROP OFF ONLY ENTER CHIEF ALBERT LUTHULI TURN RIGHT INTO LANGA LIBALELE STREET, TURN LEFT RETIEF STREET, TURN LEFT TO PIETERMARITZ, TURN RIGHT TO BOSHOF STREET, TURN RIGHT HOSEEN HAFEEJEE STREET, TURN LEFT HOSEEN HAFEEJEE TERMINAL NO.1 TAXI RANK DIRECT AND RETURN. (III) FROM UMSUNDUZI (KWAXIMBA) TAXI RANK, TURN RIGHT TO M54 ENTER ISITHUMBA PICK POINT NO.1 PASS ISITHUMBA TOURISM, PASS INTONGELA SCHOOL (ISIKHELEKEHELE) JOIN R103 PASS INCHANGA NO PICK UP, ENTER RADHOR, R103 PICK UP AND DROP TURN RIGHT INTO N3 TURN LEFT INTO R603 PICK UP AND DROP TURN RIGHT TO UMLAAS ROAD INTO N3 TURN LEFT TO ALLEN PATON AVENUE DROP OFF ONLY ENTER CHIEF ALBERT LUTHULI TURN RIGHT INTO LANGA LIBALELE STREET, TURN LEFT RETIEF STREET, TURN LEFT TO PIETERMARITZ, TURN RIGHT TO BOSHOF STREET, TURN RIGHT HOSEEN HAFEEJEE STREET, TURN LEFT HOSEEN HAFEEJEE TERMINAL NO.1 TAXI RANK DIRECT AND RETURN.



transport

Department:
Transport
Province of KwaZulu-Natal

GAZETTE

LGKZNG52-2023-MAR

REGION: ALL

1) Application Number: APP0152869	2) Gazette Number: LGKZNG52-2023-MAR
3) Applicant: PZ MADLALA ID NO. 7503236027088 Association: NYANDEZULU TAXI ASSOCIATION	4) Applicant Address: P O BOX 41459 IZOTSHA 4242
5) Existing Licence Holder: NOT APPLICABLE ID NO. NOT APPLICABLE	6) Existing Licence Holder Address: NOT APPLICABLE
7) Type of application: NEW OPERATING LICENCE	8) Operating Licence Number: NOTAVAILABLE
9) Vehicle Type: MINIBUS	10) 1 X 15 (SEATED) + 0 (STANDING)
11) Region: UGU-OGWINI	
12.1	22067A22067A00054999 - NYANDEZULU TO PORT SHEPSTONE NYANDEZULU TAXI RANK, MBUTHWENI, SHABENI, THINGWANA RIVER, DAFELENI STORE ROAD A442, MAPHUMULO, NKOMO, DLANGENI ESIKHALENI, NDUMENI FARM TURN OFF DIP TANK, WESELI, BHULUNGA, THAFENI KWAHLONGWA, BHEQU, BRIDGE, INSINGIZI SCHOOL D1055 BACK TO P55 PROCEED TO PORT SHEPSTONE USING PARAGRAPH 01 DIRECT AND RETURN NYANDEZULU P55 PROCEED TO PORT SHEPSTONE TURN RIGHT TO KWAMAMTOLO STORE ROAD A2408, SHIBE TO MASELE, MBELE MKHIZE, MATOTO TURN AROUND PROCEED AND JOIN P55 TO PORT SHEPSTONE TAXI RANK.
12.2	22067A22067A00055002 - ESIGQONGWENI TO PORT SHEPSTONE ESIGQOKWENI CRÊCHE, MACHI, TURN RIGHT INTO P55 INYANDEZULU KWANTAKA, BOMELA CHURCH, FAITH MISSION, KWATATA, NOOKO BOTTLE STORE, MDLUNGWANA, SANGWENI, RANK, BETINIA, SPORT GROUND, KLUSNER FARM SETTLEMENT STORE, TURN LEFT IZOTSHA ROBOTS, ZEST, APOSTOLIDEN, MEMEZI, NORWEGIAN CHURCH, KZT JOIN N2 MARBURG AND TURN RIGHT INTO MANDELA DRIVE, BATES, PORT SHEPSTONE TAXI RANK DIRECT AND RETURN.
12.3	22067A2206EZ00055003 - ESIGQONGWENI TO MARGATE FROM ESIGQOKWENI CRÊCHE MACHU TURN RIGHT INTO P55 INYANDEZULU KWANTAKA, BOMELA CHURCH, FAITH MISSION, KWATATA, NOOKO BOTTLE STORE, MDLUNGWANA, SANGWENI RANK, BETINA SPORT GROUND, KLUSNER FARM SETTLEMENT STORE, GO THROUGH IZOTSHA ROBOTS, KWAFOSI, SOUTH COAST MALL, JOIN R620. SHELLY BEACH BUS STOP, UNION MOTORS, ST MITCHEL, UVONGO BUS STOP, DOUGLAS MITCHEL, BIRD PARK DROP OFF, FEDERATED TIMBERS, MANABA, LUCKY LOMATI, MIDAS, TURN LEFT AT ROBOT INTO MARINE DRIVE, MARGATE HOTEL, MARGATE SANDS, TURN RIGHT INTO UPLAND ROAD AND TURN RIGHT INTO ERASMUS ROAD, SAPS, AND TURN LEFT INTO R620 TO MARGATE TAXI RANK DIRECT AND RETURN USING THE SAME ROUTE.
12.4	2206EZ2206EZ00055001 - SANGWENI TO MARGATE FROM SANGWENI TAXI RANK TURN LEFT TO ROAD D1014, MZOTHO PICK UP, ZULU GUMBI, MTOLO PICK UP, NKOSI NDWALANE, IZOTSHA RIVER BOUNDARY TURN AROUND TO P55 TOWARDS, MARGATE DIRECT AND RETURN.
12.5	2206F42206EZ00055000 - NYANDEZULU TO MARGATE FROM OHLANGENI (BOUNDARIES), EZIMANGWENI, MAVUNDLA SCHOOL TURN SHELEMBE FLUSNERS FARM, STAND PIPE, MSIKABA A2410, SANGWENI TAXI RANK, BETHANI SPORT GROUND, BUYANI, CROSS ROBOTS P55, FOSI, SHELLY BEACH BUS STOP, TURN RIGHT AND JOIN R620. PICK & PAY, UNION MOTORS, ST MIKES DROP OFF R620, UVONGO BUS STOP, DOUGLAS MITCHEL BIRD PARK DROP OFF, FEDERATED TIMBERS, MANABA, LUCKYS LOMAN, MIDAS, INTO MARINE DRIVE, ROAD, INTO R620, TO MARGATE TAXI.
12.6	2206LS22067A10054998 - GUGULETHU TO PORT SHEPSTONE 1. GUGULETHU D916, OKHALWENI, MADLALA, RAILWAY TRACKING, TURN RIGHT TO P55 NORTON FARM. NYANDEZULU RANK, KWANTAKA, BOMELA CHURCH, FAITH CHURCH, KWATATA, NOOKO BOTTLE STORE, MDLUNGWANA, SANGWENI RANK, BETENIA, SPORT GROUND, FLUSNER FARM SETTLEMENT STORE, TURN LEFT IZOTSHA ROBOTS, ZEST, APOSTODEN, MEMEZI, NORWEGIAN CHURCH, KZT, JOIN N2 MARBURG AND TURN RIGHT MANDELA DRIVE GATES, PORT NATAL, TAJ HOTEL, TURN LEFT ROBOTS AND RIGHT INTO PORT SHEPSTONE RANK DIRECT AND RETURN. (THESE ARE PICKING AND DROPPINGS). ALTERNATIVE 1. GUGULETHU D916 OKHALWENI, MADLALA, RAILWAY TRACKING, TURN LEFT ON P55 PADDOCK ROAD, TURN LEFT AT PLANGWENI, MATHANGE, MADLALA, MANSFIELD FARM, LAYNETTE ROAD, D178 MCHUNU STORE, MBUMBAZI, TURN OFF NORTON FARM, NYANDEZULU TAXI RANK, PROCEED WITH PICKUPS AND DROPS ON PARAGRAPH 01 TURN LEFT AT ROBOT T O RIDER STREET TO PORT SHEPSTONE TAXI RANK DIRECT AND RETURN. ALTERNATIVE 2. GUGULETHU D916 OKHALWENI SPORT GROUNDS, COMMUNITY HALL ESIKHALENI, MZINDLE, KWA MAFU, NO1. THINGWANA BRIDGE, MADWALENI, MZINDLE, KWA MAFU, NO. 1 THINGWANA BRIDGE, MADWALENI, KWAMAFU NO.2, RAILWAY TRACKING TURN RIGHT P55 USING ROUTE STATE ON PARAGRAPH 02. ALTERNATIVE 3. GUGULETHU D916 OKHALWENI, MADLALA, NSANGWINI, MADLALA TURN RIGHT TO P55 NYANDEZULU, KWANTAKA, BOMELA, KWATATA, ASSEMBLIES OF GOD, SANGWENI, BUYANI, CROSS IZOTSHA ROBOTS P55, FOSI, TURN LEFT MYOLA, DRIVE INN, MC DONALD FARM, NASH GARAGE, BOBOYI RIVER, OSLO BEACH 01, OSLO BEACH 02, DAWN VIEW, SHIP WRECK, HOSPITAL, CORNER STREET, MCARTHUR STREET REYNOLD STREET, DENNIS SHEPSTONE STREET, QUARRY ROAD CROSS ROBOT AT NELSON MANDELA DRIVE INTO RIDER STREET INTO PORT SHEPSTONE TAXI RANK DIRECT AND RETURN.



transport

Department:
Transport
Province of KwaZulu-Natal

GAZETTE

LGKZNG52-2023-MAR

REGION: ALL

1) Application Number: APP0152874	2) Gazette Number: LGKZNG52-2023-MAR
3) Applicant: PZ MADLALA ID NO. 7503236027088 Association: NYANDEZULU TAXI ASSOCIATION	4) Applicant Address: P O BOX 41459 IZOTSHA 4242
5) Existing Licence Holder: NOT APPLICABLE ID NO. NOT APPLICABLE	6) Existing Licence Holder Address: NOT APPLICABLE
7) Type of application: NEW OPERATING LICENCE	8) Operating Licence Number: NOTAVAILABLE
9) Vehicle Type: MINIBUS	10) 1 X 15 (SEATED) + 0 (STANDING)
11) Region: UGU-OGWINI	
12.1	22067A22067A00054999 - NYANDEZULU TO PORT SHEPSTONE NYANDEZULU TAXI RANK, MBUTHWENI, SHABENI, THINGWANA RIVER, DAFELENI STORE ROAD A442, MAPHUMULO, NKOMO, DLANGENI ESIKHALENI, NDUMENI FARM TURN OFF DIP TANK, WESELI, BHULUNGA, THAFENI KWAHLONGWA, BHEQU, BRIDGE, INSINGIZI SCHOOL D1055 BACK TO P55 PROCEED TO PORT SHEPSTONE USING PARAGRAPH 01 DIRECT AND RETURN NYANDEZULU P55 PROCEED TO PORT SHEPSTONE TURN RIGHT TO KWAMAMTOLO STORE ROAD A2408, SHIBE TO MASELE, MBELE MKHIZE, MATOTO TURN AROUND PROCEED AND JOIN P55 TO PORT SHEPSTONE TAXI RANK.
12.2	22067A22067A00055002 - ESIGQONGWENI TO PORT SHEPSTONE ESIGQOKWENI CRËCHE, MACHI, TURN RIGHT INTO P55 INYANDEZULU KWANTAKA, BOMELA CHURCH, FAITH MISSION, KWATATA, NOOKO BOTTLE STORE, MDLUNGWANA, SANGWENI, RANK, BETINIA, SPORT GROUND, KLUSNER FARM SETTLEMENT STORE, TURN LEFT IZOTSHA ROBOTS, ZEST, APOSTOLIDEN, MEMEZI, NORWEGIAN CHURCH, KZT JOIN N2 MARBURG AND TURN RIGHT INTO MANDELA DRIVE, BATES, PORT SHEPSTONE TAXI RANK DIRECT AND RETURN.
12.3	22067A2206EZ00055003 - ESIGQONGWENI TO MARGATE FROM ESIGQOKWENI CRËCHE MACHU TURN RIGHT INTO P55 INYANDEZULU KWANTAKA, BOMELA CHURCH, FAITH MISSION, KWATATA, NOOKO BOTTLE STORE, MDLUNGWANA, SANGWENI RANK, BETINA SPORT GROUND, KLUSNER FARM SETTLEMENT STORE, GO THROUGH IZOTSHA ROBOTS, KWAFOSI, SOUTH COAST MALL, JOIN R620. SHELLY BEACH BUS STOP, UNION MOTORS, ST MITCHEL, UVONGO BUS STOP, DOUGLAS MITCHEL, BIRD PARK DROP OFF, FEDERATED TIMBERS, MANABA, LUCKY LOMATI, MIDAS, TURN LEFT AT ROBOT INTO MARINE DRIVE, MARGATE HOTEL, MARGATE SANDS, TURN RIGHT INTO UPLAND ROAD AND TURN RIGHT INTO ERASMUS ROAD, SAPS, AND TURN LEFT INTO R620 TO MARGATE TAXI RANK DIRECT AND RETURN USING THE SAME ROUTE.
12.4	2206EZ2206EZ00055001 - SANGWENI TO MARGATE FROM SANGWENI TAXI RANK TURN LEFT TO ROAD D1014, MZOTHO PICK UP, ZULU GUMBI, MTOLO PICK UP, NKOSI NDWALANE, IZOTSHA RIVER BOUNDARY TURN AROUND TO P55 TOWARDS, MARGATE DIRECT AND RETURN.
12.5	2206F42206EZ00055000 - NYANDEZULU TO MARGATE FROM OHLANGENI (BOUNDARIES), EZIMANGWENI, MAVUNDLA SCHOOL TURN SHELEMBE FLUSNERS FARM, STAND PIPE, MSIKABA A2410, SANGWENI TAXI RANK, BETHANI SPORT GROUND, BUYANI, CROSS ROBOTS P55, FOSI, SHELLY BEACH BUS STOP, TURN RIGHT AND JOIN R620. PICK & PAY, UNION MOTORS, ST MIKES DROP OFF R620, UVONGO BUS STOP, DOUGLAS MITCHEL BIRD PARK DROP OFF, FEDERATED TIMBERS, MANABA, LUCKYS LOMAN, MIDAS, INTO MARINE DRIVE, ROAD, INTO R620, TO MARGATE TAXI.
12.6	2206LS22067A10054998 - GUGULETHU TO PORT SHEPSTONE 1. GUGULETHU D916, OKHALWENI, MADLALA, RAILWAY TRACKING, TURN RIGHT TO P55 NORTON FARM. NYANDEZULU RANK, KWANTAKA, BOMELA CHURCH, FAITH CHURCH, KWATATA, NOOKO BOTTLE STORE, MDLUNGWANA, SANGWENI RANK, BETENIA, SPORT GROUND, FLUSNER FARM SETTLEMENT STORE, TURN LEFT IZOTSHA ROBOTS, ZEST, APOSTODEN, MEMEZI, NORWEGIAN CHURCH, KZT, JOIN N2 MARBURG AND TURN RIGHT MANDELA DRIVE GATES, PORT NATAL, TAJ HOTEL, TURN LEFT ROBOTS AND RIGHT INTO PORT SHEPSTONE RANK DIRECT AND RETURN. (THESE ARE PICKING AND DROPPINGS). ALTERNATIVE 1. GUGULETHU D916 OKHALWENI, MADLALA, RAILWAY TRACKING, TURN LEFT ON P55 PADDOCK ROAD, TURN LEFT AT PLANGWENI, MATHANGE, MADLALA, MANSFIELD FARM, LAYNETTE ROAD, D178 MCHUNU STORE, MBUMBAZI, TURN OFF NORTON FARM, NYANDEZULU TAXI RANK, PROCEED WITH PICKUPS AND DROPS ON PARAGRAPH 01 TURN LEFT AT ROBOT T O RIDER STREET TO PORT SHEPSTONE TAXI RANK DIRECT AND RETURN. ALTERNATIVE 2. GUGULETHU D916 OKHALWENI SPORT GROUNDS, COMMUNITY HALL ESIKHALENI, MZINDLE, KWA MAFU, NO1. THINGWANA BRIDGE, MADWALENI, MZINDLE, KWA MAFU, NO. 1 THINGWANA BRIDGE, MADWALENI, KWAMAFU NO.2, RAILWAY TRACKING TURN RIGHT P55 USING ROUTE STATE ON PARAGRAPH 02. ALTERNATIVE 3. GUGULETHU D916 OKHALWENI, MADLALA, NSANGWINI, MADLALA TURN RIGHT TO P55 NYANDEZULU, KWANTAKA, BOMELA, KWATATA, ASSEMBLIES OF GOD, SANGWENI, BUYANI, CROSS IZOTSHA ROBOTS P55, FOSI, TURN LEFT MYOLA, DRIVE INN, MC DONALD FARM, NASH GARAGE, BOBOYI RIVER, OSLO BEACH 01, OLSO BEACH 02, DAWN VIEW, SHIP WRECK, HOSPITAL, CORNER STREET, MCARTHUR STREET REYNOLD STREET, DENNIS SHEPSTONE STREET, QUARRY ROAD CROSS ROBOT AT NELSON MANDELA DRIVE INTO RIDER STREET INTO PORT SHEPSTONE TAXI RANK DIRECT AND RETURN.



transport

Department:
Transport
Province of KwaZulu-Natal

GAZETTE

LGKZNG52-2023-MAR

REGION: ALL

1) Application Number: APP0152876	2) Gazette Number: LGKZNG52-2023-MAR
3) Applicant: EJ NDLOVU ID NO. 6508085779086 Association: AZALEA TAXI ASSOCIATION	4) Applicant Address: PO BOX 3355 PIETERMARITZBURG KWA-ZULU NATAL 3219
5) Existing Licence Holder: NOT APPLICABLE ID NO. NOT APPLICABLE	6) Existing Licence Holder Address: NOT APPLICABLE
7) Type of application: NEW OPERATING LICENCE	8) Operating Licence Number: LGKZN0403001888
9) Vehicle Type: MINIBUS	10) 1 X 15 (SEATED) + 0 (STANDING)
11) Region: UMGUNGUNDLOVU	
12.1	2100GG2A6ERH00047289 - AZALEA TO SLATTER STREET AZALEA TO PIETERMARITZBURG VIA UNIT 18, FEZOKUHLE SCHOOL, 30, MAQINASE, POST OFFICE. RESTRICTED FROM PICKING UP ON FORWARD LEG BETWEEN 30 AND PIETERMARITZBURG, RESTRICTED FROM SETTING DOWN ON RETURN LEG BETWEEN 30 AND PIETERMARITZBURG.



transport

Department:
Transport
Province of KwaZulu-Natal

GAZETTE

LGKZNG52-2023-MAR

REGION: ALL

1) Application Number: APP0152877	2) Gazette Number: LGKZNG52-2023-MAR
3) Applicant: TM MADLALA ID NO. 5301240227089 Association: NYANDEZULU TAXI ASSOCIATION	4) Applicant Address: P.O BOX 41459 IZOTSHA 4242
5) Existing Licence Holder: NOT APPLICABLE ID NO. NOT APPLICABLE	6) Existing Licence Holder Address: NOT APPLICABLE
7) Type of application: NEW OPERATING LICENCE	8) Operating Licence Number: NOTAVAILABLE
9) Vehicle Type: MINIBUS	10) 1 X 15 (SEATED) + 0 (STANDING)
11) Region: UGU-OGWINI	
12.1	22067A22067A00054999 - NYANDEZULU TO PORT SHEPSTONE NYANDEZULU TAXI RANK, MBUTHWENI, SHABENI, THINGWANA RIVER, DAFELENI STORE ROAD A442, MAPHUMULO, NKOMO, DLANGENI ESIKHALENI, NDUMENI FARM TURN OFF DIP TANK, WESELI, BHULUNGA, THAFENI KWHLONGWA, BHEQU, BRIDGE, INSINGIZI SCHOOL D1055 BACK TO P55 PROCEED TO PORT SHEPSTONE USING PARAGRAPH 01 DIRECT AND RETURN NYANDEZULU P55 PROCEED TO PORT SHEPSTONE TURN RIGHT TO KWAMAMTOLO STORE ROAD A2408, SHIBE TO MASELE, MBELE MKHIZE, MATOTO TURN AROUND PROCEED AND JOIN P55 TO PORT SHEPSTONE TAXI RANK.
12.2	22067A22067A00055002 - ESIGQONGWENI TO PORT SHEPSTONE ESIGQOKWENI CRËCHE, MACHI, TURN RIGHT INTO P55 INYANDEZULU KWANTAKA, BOMELA CHURCH, FAITH MISSION, KWATATA, NOOKO BOTTLE STORE, MDLUNGWANA, SANGWENI, RANK, BETINIA, SPORT GROUND, KLUSNER FARM SETTLEMENT STORE, TURN LEFT IZOTSHA ROBOTS, ZEST, APOSTOLIDEN, MEMEZI, NORWEGIAN CHURCH, KZT JOIN N2 MARBURG AND TURN RIGHT INTO MANDELA DRIVE, BATES, PORT SHEPSTONE TAXI RANK DIRECT AND RETURN.
12.3	22067A2206EZ00055003 - ESIGQONGWENI TO MARGATE FROM ESIGQOKWENI CRËCHE MACHU TURN RIGHT INTO P55 INYANDEZULU KWANTAKA, BOMELA CHURCH, FAITH MISSION, KWATATA, NOOKO BOTTLE STORE, MDLUNGWANA, SANGWENI RANK, BETINA SPORT GROUND, KLUSNER FARM SETTLEMENT STORE, GO THROUGH IZOTSHA ROBOTS, KWAFOSI, SOUTH COAST MALL, JOIN R620. SHELLY BEACH BUS STOP, UNION MOTORS, ST MITCHEL, UVONGO BUS STOP, DOUGLAS MITCHEL, BIRD PARK DROP OFF, FEDERATED TIMBERS, MANABA, LUCKY LOMATI, MIDAS, TURN LEFT AT ROBOT INTO MARINE DRIVE, MARGATE HOTEL, MARGATE SANDS, TURN RIGHT INTO UPLAND ROAD AND TURN RIGHT INTO ERASMUS ROAD, SAPS, AND TURN LEFT INTO R620 TO MARGATE TAXI RANK DIRECT AND RETURN USING THE SAME ROUTE.
12.4	2206EZ2206EZ00055001 - SANGWENI TO MARGATE FROM SANGWENI TAXI RANK TURN LEFT TO ROAD D1014, MZOTHO PICK UP, ZULU GUMBI, MTOLO PICK UP, NKOSI NDWALANE, IZOTSHA RIVER BOUNDARY TURN AROUND TO P55 TOWARDS, MARGATE DIRECT AND RETURN.
12.5	2206F42206EZ00055000 - NYANDEZULU TO MARGATE FROM OHLANGENI (BOUNDARIES), EZIMANGWENI, MAVUNDLA SCHOOL TURN SHELEMBE FLUSNERS FARM, STAND PIPE, MSIKABA A2410, SANGWENI TAXI RANK, BETHANI SPORT GROUND, BUYANI, CROSS ROBOTS P55, FOSI, SHELLY BEACH BUS STOP, TURN RIGHT AND JOIN R620. PICK & PAY, UNION MOTORS, ST MIKES DROP OFF R620, UVONGO BUS STOP, DOUGLAS MITCHEL BIRD PARK DROP OFF, FEDERATED TIMBERS, MANABA, LUCKYS LOMAN, MIDAS, INTO MARINE DRIVE, ROAD, INTO R620, TO MARGATE TAXI.
12.6	2206LS22067A10054998 - GUGULETHU TO PORT SHEPSTONE 1. GUGULETHU D916, OKHALWENI, MADLALA, RAILWAY TRACKING, TURN RIGHT TO P55 NORTON FARM. NYANDEZULU RANK, KWANTAKA, BOMELA CHURCH, FAITH CHURCH, KWATATA, NOOKO BOTTLE STORE, MDLUNGWANA, SANGWENI RANK, BETENIA, SPORT GROUND, FLUSNER FARM SETTLEMENT STORE, TURN LEFT IZOTSHA ROBOTS, ZEST, APOSTODEN, MEMEZI, NORWEGIAN CHURCH, KZT, JOIN N2 MARBURG AND TURN RIGHT MANDELA DRIVE GATES, PORT NATAL, TAJ HOTEL, TURN LEFT ROBOTS AND RIGHT INTO PORT SHEPSTONE RANK DIRECT AND RETURN. (THESE ARE PICKING AND DROPPINGS). ALTERNATIVE 1. GUGULETHU D916 OKHALWENI, MADLALA, RAILWAY TRACKING, TURN LEFT ON P55 PADDOCK ROAD, TURN LEFT AT PLANGWENI, MATHANGE, MADLALA, MANSFIELD FARM, LAYNETTE ROAD, D178 MCHUNU STORE, MBUMBAZI, TURN OFF NORTON FARM, NYANDEZULU TAXI RANK, PROCEED WITH PICKUPS AND DROPS ON PARAGRAPH 01 TURN LEFT AT ROBOT T O RIDER STREET TO PORT SHEPSTONE TAXI RANK DIRECT AND RETURN. ALTERNATIVE 2. GUGULETHU D916 OKHALWENI SPORT GROUNDS, COMMUNITY HALL ESIKHALENI, MZINDLE, KWA MAFU, NO1. THINGWANA BRIDGE, MADWALENI, MZINDLE, KWA MAFU, NO. 1 THINGWANA BRIDGE, MADWALENI, KWAMAFU NO.2, RAILWAY TRACKING TURN RIGHT P55 USING ROUTE STATE ON PARAGRAPH 02. ALTERNATIVE 3. GUGULETHU D916 OKHALWENI, MADLALA, NSANGWINI, MADLALA TURN RIGHT TO P55 NYANDEZULU, KWANTAKA, BOMELA, KWATATA, ASSEMBLIES OF GOD, SANGWENI, BUYANI, CROSS IZOTSHA ROBOTS P55, FOSI, TURN LEFT MYOLA, DRIVE INN, MC DONALD FARM, NASH GARAGE, BOBOYI RIVER, OSLO BEACH 01, OSLO BEACH 02, DAWN VIEW, SHIP WRECK, HOSPITAL, CORNER STREET, MCARTHUR STREET REYNOLD STREET, DENNIS SHEPSTONE STREET, QUARRY ROAD CROSS ROBOT AT NELSON MANDELA DRIVE INTO RIDER STREET INTO PORT SHEPSTONE TAXI RANK DIRECT AND RETURN.



transport

Department:
Transport
Province of KwaZulu-Natal

GAZETTE

LGKZNG52-2023-MAR

REGION: ALL

1) Application Number: APP0153051	2) Gazette Number: LGKZNG52-2023-MAR
3) Applicant: BB MBELU ID NO. 5805165352086 Association: NOT AVAILABLE	4) Applicant Address: P O BOX 5 IMPENDLE 3227
5) Existing Licence Holder: NOT APPLICABLE ID NO. NOT APPLICABLE	6) Existing Licence Holder Address: NOT APPLICABLE
7) Type of application: NEW OPERATING LICENCE	8) Operating Licence Number: NOTAVAILABLE
9) Vehicle Type: MINIBUS	10) 1 X 15 (SEATED) + 0 (STANDING)
11) Region: UMGUNGUNDLOVU	
12.1	KZPRERC2906104 - SCHOLARS AND THEIR PERSONAL EFFECTS: HOUSE NO. 11526 IMPENDLE TO UKUKHANYA PRIMARY SCHOOL I JOIN P127 - PROCEED WITH P127 UNTIL I REACHE EMADIPHINI BUS STOP (P127), TO PICK UP 1 LEARNER AT NO.47074, PROCEED WITH P127 TO HOUSE NO.226E, TO PICK UP 3 LEARNERS, PROCEED WITH P127 TO HOUSE NO.153E, TO PICK UP 2 LEARNERS, PROCEED WITH P127 TO HOUSE NO.154E, TO PICK UP 1 LEARNER, PROCEED WITH P127 TO HOUSE NO.71129, TO PICK UP 2 LEARNERS, PROCEED WITH P127 TO HOUSE NO.71156, TO PICK UP 1 LEARNER, PROCEED WITH P127 TO HOUSE NO.71059, TO PICK UP 1 LEARNER, PROCEED WITH P127 TO HOUSE NO.71159E TO PICK UP 1-LEARNER, PROCEED WITH P127 TO HOUSE NO.100E, TO PICK UP 1 LEARNER, PROCEED WITH P127 TO HOUSE NO.920E, TO PICK UP 1 LEARNER, PROCEED WITH P127 TO HOUSE NO.7116G, TO PICK UP 1 LEARNER, TURN BACK AT P127- 723, TO JOIN L746 CONTINUE STRAIGHT TO UKUKHANYA PRIMARY SCHOOL DROP OFF AREA TO DROP OF ALL 15 LEARNERS.



transport

Department:
Transport
Province of KwaZulu-Natal

GAZETTE

LGKZNG52-2023-MAR

REGION: ALL

1) Application Number: APP0153100	2) Gazette Number: LGKZNG52-2023-MAR
3) Applicant: M NKOSI ID NO. 8101285543086 Association: GINGINDLOVU TAXI ASSOCIATION	4) Applicant Address: PO BOX 53 GINGINDLOVU 3800
5) Existing Licence Holder: NOT APPLICABLE ID NO. NOT APPLICABLE	6) Existing Licence Holder Address: NOT APPLICABLE
7) Type of application: NEW OPERATING LICENCE	8) Operating Licence Number: LGKZN0703001107
9) Vehicle Type: MINIBUS	10) 1 X 15 (SEATED) + 0 (STANDING)
11) Region: KING CETSHWAYO	
12.1	2206WA2100CQ00048955 - GINGINDLOVU TO MANDINI FROM GINGINDLOVU TAXI RANK TAKE RIGHT REACH R102 PROCEED PASS AMATIKULU SUGAR MILL UNTIL P224 PROCEED PASS ISITHEBE INDUSTRY PROCEED TURN RIGHT TO GCALEKA, PROCEED TAKE RIGHT UNTIL YOU REACH MANDINI SUNDUMBILI TAXI RANK OFF LOAD AND LOAD THE PASSENGERS DIRECT AND RETURN ALONG THE SAME ROUTE.
12.2	21005H2100JU10048956 - GINGINDLOVU TO STANGER FROM GINGINDLOVU TAXI RANK R102, TAKE RIGHT OFF RAMP PROCEED TUGELA MOUTH, MANDINI 25, TURN LEFT, TURN RIGHT, R102, CROSS TUGELA RIVER, TAKE GREYTOWN ROAD R74, TAKE RIGHT, REACH KING SHAKA ROAD, TURN LEFT REACH STANGER TAXI RANK, OFF LOAD AND LOAD THE PASSENGERS DIRECT AND RETURN ALONG THE SAME ROUTE.
12.3	21005H21004R10048957 - GINGINDLOVU TO DURBAN FROM GINGINDLOVU TAXI RANK, TAKE RIGHT TO R102 PROCEED UNTIL SIBIYA, M4 TAKE M41 GATEWAY, TURN LEFT, REACH M25 INANDA R102 NORTH COAST, N3 DURBAN, TURN LEFT REACH DURBAN CITY TAKE M4 REACH TAKE LEFT, ALBERT STREET, PROCEED REACH R102 MNGENI ROAD, KOLLING STREET, TURN LEFT, TAKE R102, TURN RIGHT TO FIRST AVENUE, LOAD, TAKE RIGHT ARGLE ROAD, READ ROAD, M17, M4 NORTH COAST BEACHES N3, LEOPOLD STREET, TURN RIGHT WARWICK AVEUNUE, BERA MARKET, PROCEED UNTIL YOU REACH DURBAN STATION DIRECT AND RETURN.
12.4	22071T21005B10048960 - GINGINDLOVU TO EMPANGENI FROM GINGINDLOVU TAXI RANK, R102 TAKE LEFT R66, REACH T JUNCTION, TURN RIGHT PROCEED, CROSS UMLALAZI BRIDGE, GO STRAIGHT TO TAKE R102, TAKE RIGHT REACH EMPANGENI TAXI RANK OFF LOAD AND LOAD THE PASSENGERS DIRECT AND RETURN ALONG THE SAME ROUTE.
12.5	22071T2206Y410048962 - GINGINDLOVU TO MELMOTH FROM GINGINDLOVU TAXI RANK, TAKE LEFT R102 AND TAKE LEFT R66, GO STRAIGHT AND REACH THE RIGHT, TURN REINHOLD STREET, PIET RETIEF STREET, TAKE RIGHT TO VICTORIA STREET, GO STRAIGHT, REACH MELOMOTH TAXI RANK OFF LOAD AND LOAD THE PASSENGERS DIRECT AND RETURN ALONG THE SAME ROUTE.
12.6	22071T21005H00048963 - GINGINDLOVU TO ESHOWE HOSPITAL FROM GINGINDLOVU TAXI RANK, TAKE R102 TURN LEFT R66, PROCEED STRAIGHT AND TAKE KANGELLA STREET BUSINESS CENTRE, OSBORNE ROAD, TURN LEFT REACH ESHOWE HOSPITAL OFF LOAD AND LOAD PASSENGERS DIRECT AND RETURN.
12.7	22071T22071T00048964 - GINGINDLOVU TO EMABHOKWENI FROM GINGINDLOVU TAXI RANK, TAKE LEFT TO R102, PROCEED TO STOP STREET, TAKE LEFT TO R66 PROCEED REACH INCINYANE, TURN RIGHT INTO D1656, PROCEED TO EMABHOKWENI OFF LOAD AND LOAD THE PASSENGERS DIRECT AND RETURN ALONG THE SAME ROUTE.
12.8	22071T22071T00048965 - GINGINDLOVU TO ENHLANGENYUKE FROM GINGINDLOVU TAXI RANK, TURN LEFT INTO R102, REACH STOP STREET, TURN LEFT TO R66, REACH T-JUNCTION TURN RIGHT TO R102 PROCEED PASS INYEZANE RIVER MASUNDWINI PROCEED TURN LEFT TO P240 PROCEED REACH D1553 PROCEED UNTIL YOU REACH D1552 TO ENHLANGENYUKE OFFLOAD, AND LOAD THE PASSENGERS DIRECT AND RETURN ALONG THE SAME ROUTE.
12.9	22071T22072Z00048966 - GINGINDLOVU TO OBANJENI FROM GINGINDLOVU TAXI RANK TURN LEFT TO R102 PROCEED REACH STOP STREET, TURN LEFT TO R66 PROCEED REACH T JUNCTION TURN RIGHT TO R102 PROCEED PASS INYEZANE RIVER PASS AMASUNDWINI PROCEED REACH P240 PROCEED TURN LEFT REACH D1659 TO OBANJENI OFFLOAD AND LOAD THE PASSENGERS DIRECT AND RETURN ALONG THE SAME ROUTE.
12.10	21005H2206XI00048967 - GINGINDLOVU TO SALVESHE FROM GINGINDLOVU TAXI RANK TURN RIGHT TO R102 PROCEED TURN RIGHT PROCEED TO AMATIKULU SUBURBS REACH THE CROSSING TURN RIGHT TO D134 TO SALVESHE OFF LOAD AND LOAD THE PASSENGERS DIRECT AND RETURN ALONG THE SAME ROUTE.
12.11	21005H2206XI00048968 - GINGINDLOVU TO EMHLUBULWENI FROM GINGINDLOVU TAXI RANK TURN RIGHT R102 PROCEED TO AMATIKULU BRIDGE TURN LEFT REACH P23 GO UP STRAIGHT REACH KWAMHLONGO STOP TURN LEFT REACH 0719 PROCEED REACH A2539 TO EMHLUBULWENI OFF LOAD THE PASSENGERS DIRECT AND RETURN ALONG THE SAME ROUTE.
12.12	21005H22071T00048969 - GINGINDLOVU TO DOKODWENI NQUTSHININGULULE MBIZIBELWE FROM GINGINDLOVU TAXI RANK MAIN STREET TURN LEFT TO R102 REACH THE STOP STREET TURN RIGHT ROAD R66 PROCEED TO DOKODWENI TOLL PLAZA OFF LOAD AND LOAD PASSENGERS DIRECT AND RETURN ALONG THE SAME ROUTE.



transport

Department:
Transport
Province of KwaZulu-Natal

GAZETTE

LGKZNG52-2023-MAR

REGION: ALL

12.13	<p>21005H22071T00048970 - CONDITIONS</p> <p>1. PASSENGERS MAY BE PICKED UP OR SET DOWN ONLY AT DESIGNATED TAXI RANKS OR TAXI STOPS, WHICH SHALL EXCLUDE BUS STOPS.</p> <p>2. ON THE INBOUND TRIP TO DURBAN, NO PASSENGERS MAY BE PICKED UP EN ROUTE FROM ENTERING M4, UNTIL REACHING THE DURBAN STATION TAXI RANKS.</p> <p>3. ON THE TRIP TO GINGINDLOVU, NO PASSENGERS MAY BE SET DOWN UNTIL REACHING GINGINDLOVU.</p> <p>4. ENTRY OR RANKING ON PRIVATE PROPERTY IS NOT PERMITTED WITHOUT THE WRITTEN PERMISSION OF THE LANDLORD, A COPY OF WHICH MUST BE SUPPLIED TO THE BOARD.</p> <p>5. WITHOUT HAVING ENTERED INTO AN AGREEMENT WITH OTHER OPERATORS ON A COMMON ROUTE, AS CONTEMPLATED BY SECTION 88(2) (B) OF ACT 22 OF 2000, THE PICKING UP OR SETTING OF PASSENGERS ON SUCH ROUTE IS NOT PERMITTED. A COPY OF SUCH AGREEMENT MUST BE SUPPLIED TO THE BOARD.</p> <p>6. AT RANKS, WHETHER ON- STREET OR OFF-STREET, ONLY THE TAXIS THAT CAN BE ACCOMMODATED IN THE DEMARCATED AREA MAY OCCUPY THE RANK. EXCESS VEHICLES MUST HOLD ELSEWHERE.</p> <p>7. RANK PERMIT ISSUED BY THE RESPECTIVE MUNICIPAL AUTHORITIES MUST BE OBTAINED AND PRODUCED IN RESPECT OF LONG DISTANCE DESTINATIONS SUCH AS STANGER, DURBAN AND EMPANGENI.</p>
12.14	<p>21005H21005H00048958 - GINGINDLOVU TO ESHOWE</p> <p>FROM GINGINDLOVU TAXI RANK, TAKE LEFT R102, PROCEED TO R66 TAKE KANGELA STREET. BUSINESS CENTRE OSBORN ROAD, TURN LEFT, ESHOWE RAILWAY LINE AND TAKE LEFT REACH THE MAIN ROAD TO THE TAXI RANK OFF LOAD AND LOAD DIRECT AND RETURN ALONG THE SAME ROUTE.</p>
12.15	<p>2206YH2206Y410048959 - GINGINDLOVU TAXI RANK TO MTUNZINI</p> <p>FROM GINGINDLOVU TAXI RANK, TAKE LEFT R102, TAKE LEFT R66, REACH T JUNCTION, TURN RIGHT R102, TURN RIGHT REACH MTUNZINI TAXI RANK OFF LOAD AND LOAD THE PASSENGERS DIRECT AND RETURN ALONG THE SAME ROUTE.</p>



transport

Department:
Transport
Province of KwaZulu-Natal

GAZETTE

LGKZNG52-2023-MAR

REGION: ALL

1) Application Number: APP0153148	2) Gazette Number: LGKZNG52-2023-MAR
3) Applicant: MS MTHEMBU ID NO. 9802275023083 Association: DAMBUZA TAXI ASSOCIATION	4) Applicant Address: P O BOX205 EDENDALE PIETERMARITZBURG 3217
5) Existing Licence Holder: BP MTHEMBU ID NO. 6108165721080	6) Existing Licence Holder Address: P.O BOX 205 EDENDALE PIETERMARITZBURG KWA-ZULU NATAL 3217
7) Type of application: DECEASED TRANSFER AND NEW OPERATING LICENCE	8) Operating Licence Number: LGKZN0403001186
9) Vehicle Type: MINIBUS TAXI	10) 1 X 9-16 (SEATED) + 0 (STANDING)
11) Region: UMGUNGUNDLOVU	
12.1	<p>22069C22068T00055648 - DAMBUZA TO PROFESSOR NYEMBEZI (SYMONS CENTRE) TAXI TERMINAL</p> <p>DAMBUZA INBOUND: FROM DAMBUZA – JOBE BUTCHERY (KPE0016) TO PROFESSOR NYEMBEZI (SYMONS CENTRE) TAXI TERMINAL (KPC0093). ROUTE: DAMBUZA, MACHIBINI, MR7, MOSES MABHIDA (EDENDALE), LANGALIBALELE (LONGMARKET), BOSHOF.</p> <p>OUTBOUND: FROM PROFESSOR NYEMBEZI (SYMONS CENTRE) TAXI TERMINAL (KPC0093) TO DAMBUZA – JOBE BUTCHERY (KPE0016). ROUTE: PIETERMARITZBURG, PINE, MOSES MABHIDA (EDENDALE), MR7, MACHIBISA, DAMBUZA.</p> <p>ALTERNATE ROUTINGS.</p> <p>INBOUND: DAMBUZA, MACHIBINI, MR7, MOSES MABHIDA (EDENDALE), LANGALIBALELE (LONGMARKET), RETIEF, CHURCH. B. DAMBUZA, MACHIBISA, MR7, MOSES MABHIDA (EDENDALE), LANGALIBALELE (LONGMARKET). C. PIETERMARITZ, GARFIELD, CHURCH DAMBUZA, MACHIBISA, MR7, MOSES MABHIDA, (EDENDALE), LANGALIBALELE(LONGMARKET), PIETERMARITZ, SYMONS, CHURCH, BOSHOF.</p> <p>OUTBOUND: PIETERMARITZ, WEST STREET BUS/TAXI STATION, WEST JABU NDLOVU (LOOP), MOSES MABHIDA (EDENDALE), MR7, MACHIBISA, DAMBUZA. B. PIETERMARITZ, WEST STREET BUS/TAXI STATION, WEST, BURGER, MOSESE MABHIDA (EDENDALE), MR7, MACHIBISA, DAMBUZA. C. PIETERMARITZ, WEST STREET BUS/TAXI STATION, WEST, PRINCE ALFRED, CAMPSDRIFT, MOSES MABHIDA (EDENDALE), MR7, MACHIBISA, DAMBUZA.</p> <p>RESTRICTIONS THE OFF- LOADING OF PASSENGERS ALONG MR7 ONLY PERMITTED BETWEEN THE CALUZA ROAD AND MACHIBISA ROAD INTERSECTION (INBOUND ROUTE AND OUTBOUND ROUTE). ON THIS SECTION OF THE ROUTE THE LOADING OF PASSENGERS IS NOT PERMITTED.</p>
12.2	<p>22068T22068T00055653 - DAMBUZA TO PROFESSOR NYEMBEZI (SYMONS CENTRE) TAXI TERMINAL</p> <p>NTABENI INBOUND: FROM DAMBUZA-JOBE BUTCHERY KPE001 TO PROFESSOR NYEMBEZI (SYMONS CENTRE) TAXI TERMINAL (KPC0093). ROUTE: DAMBUZA, UNNAMED ROAD, H1, HH2, MACHIBISA, MR7, MOSES MABHIDA (EDENDALE), LANGALIBALELE (LONGMARKET), BOSHOF.</p> <p>OUTBOUND: FROM PIETERMARTZ, PINE, MOSES MABHIDA (EDENDALE), MR7, MACHIBISA, HH2 H1, UNNAMED ROAD, DAMBUZA.</p> <p>ALTERNATE ROUTING</p> <p>INBOUND: A. DAMBUZA, UNNAMED ROAD, H1, HH2, MACHIBISA, MR7, MOSES MABHIDA (EDENDALE), LANGALIBALELE (LONGMARKET), RETIEF, CHURCH. B. DAMBUZA, UNNAMED ROAD, H1, HH2, MACHIBISA, MR7, MOSES MABHIDA (EDENDALE), LANGALIBALELE (LONGMARKET), RETIEF, PIETERMARITZ, BOURKE, CHURCH. C. DAMBUZA, UNNAMED ROAD, H1, HH2, MACHIBISA, MR7, MOSES MABHIDA (EDENDALE), LANGALIBALELE (LONGMARKET), RETIEF, CHURCH, PIETERMARTZ, SYMONS, CHURCH, BOSHOF.</p> <p>OUTBOUND: A. PIETERMARITZ, WEST STREET BUS/TAXI STATION, WEST, JABU NDLOVU (LOOP), MOSES MABHIDA (EDENDALE), MR7, MACHIBISA, HH2, H1, UNNAMED ROAD, DAMBUZA. B. PIETERMARITZ, WEST STREET BUS/TAXI STATION, WEST, BURGER, MOSES MABHIDA (EDENDALE), MR7, MACHIBISA, HH2, H1, UNNAMED ROAD, DAMBUZA. C. PIETERMARTZ, WET STREET BUS/TAXI STATION, WEST, PRINCE ALFRED, CAMPSDRIFT, MOSES MABHIDA (EDENDALE), MR7, MACHIBISA, HH2, H1, UNNAMED ROAD, DAMBUZA.</p> <p>RESTRICTIONS THE OFF-LOADING OF PASSENGERS ALONG MR7 ONLY PERMITTED BETWEEN THE CALUZA ROAD AND MACHIBISA ROAD INTERSECTIONS (INBOUNDING ROUTE AND OUTBOUND ROUTE). ON THIS SECTION OF THE ROUTE THE LOADING OF PASSENGERS IS NOT PERMITTED.</p>



transport

Department:
Transport
Province of KwaZulu-Natal

GAZETTE

LGKZNG52-2023-MAR

REGION: ALL

12.3	<p>22068T22068T00055654 - DAMBUZA TO PROFESSOR NYEMBEZI (SYMONS CENTRE) TAXI TERMINAL</p> <p>ESITEBISINI FROM: DAMBUZA-JOBE BUTCHERY (KPE0016) TO PROFESSOR NYEMBEZI (SYMONS CENTRE) TAXI TERMINAL (KPC0093).</p> <p>INBOUND ROUTE: DAMBUZA, SITEBHISINI, MR7, MABHIDA (EDENDALE), LANGALIBALELE (LONGMARKET), BOSHOF.</p> <p>OUTBOUND FROM: PROFESSOR NYEMBEZI (SYMONS CENTRE) TAXI TERMINAL (KPC0093) TO (DESTINATION): DAMBUZA-JOBE BUTCHERY (KPE0016). ROUTE: PIETERMARITZ, PINE, MOSES MABHIDA (EDENDALE), MR7, SITEBHISINI, DAMBUZA.</p> <p>ALTERNATE ROUTING</p> <p>INBOUND</p> <p>A. DAMBUZA, SITEBHISINI, MR7, MOSES MABHIDA (EDENDALE), LANGALIBALELE (LONGMARKET), RETIEF CHURCH. B. DAMBUZA, SITEBHISINI, MR7, MOSES MABHIDA (EDENDALE), LANGALIBALELE (LONGMARKET), RETIEF, PIETERMARITZ C. DAMBUZA, SITEBHISINI, MR7, MOSES MABHIDA (EDENDALE), LANGALIBALELE (LONGMARKET), RETIEF PIETERMARITZ, SYMONS, CHURCH, BOSHOF.</p> <p>OUTBOUND</p> <p>A. PIETERMARTZ, WEST STREET BUS/TAXI STATION, WEST, JABU NDLOVU (LOOP), MOSES MABHIDA (EDENDALE), MR7, SITEBHISINI, DAMBUZA. B. PIETERMARITZ, WEST STREET BUS/TAXI STATION, WET, BURGER, MOSES MABHIDA (EDENDALE), MR7, SITEBHISINI, DAMBUZA. C. PIETERMARITZ, WEST STREET BUS/TAXI STATION, WEST, PRINCE ALFRED, CAMPSDRIFT, MOSES MABHIDA (EDENDALE), MR7, SITEBHISINI, DAMBUZA.</p> <p>RESTRICTIONS THE OFF-LOADING OF PASSENGERS ALONG MR7 ONLY PERMITTED BETWEEN THE CALUZA ROAD AND MACHIBISA ROAD INTERSECTIONS (INBOUND ROUTE AND OUTBOUND ROUTE). ON THIS SECTION OF THE ROUTE THE LOADING OF PASSENGERS IS NOT PERMITTED.</p>
12.4	<p>22069C22068T00055652 - DAMBUZA TO PROFESSOR NYEMBEZI (SYMONS CENTRE) TAXI TERMINAL</p> <p>MACHIBISA INBOUND: FROM DAMBUZA JOE BUTCHERY (KPE0016) TO PROFESSOR NYEMBEZI (SYMONS CENTRE) TAXI TERMINAL (KPC0093). ROUTE: DAMBUZA, MACHIBISA, NANTSHI, UNNMAED ROAD, HH6, HH5, V771, MACHIBISA, HADEBE, LEFT MOUNT PATRIDGE, RIGHT PATA, MACHIBISA, MR7, MOSES MABHIDA (EDENDALE), LANGALIBALELE (LONGMARKET), BOSHOF.</p> <p>OUTBOUND.</p> <p>FROM PROFESSOR NYEMBEZI (SYMONS CENTRE) TAXI TERMINAL (KPC0093) TO DAMBUZA-JOBE BUTCHERY (KPE0016). ROUTE: PIETERMARITZ, PINE, MOSES, MABHIDA, (EDENDALE) MR7, MACHIBISA, NANTSHI, UNNAMED ROAD, HH6, HH5, V771, MACHIBISA, HADEBE, LEFT MOUNT PATRIDGE, RIGHT PATA, MACHIBISA, DAMBUZA.</p> <p>ALTERNATE ROUTINGS</p> <p>INBOUND</p> <p>A. DAMBUZA, MACHIBISA, NANTSHI, UNNMAED ROAD, HH6, HH5, V771, MACHIBISA, HADEBE, LEFT MOUNT PATRIDGE, RIGHT PATA, MACHIBISA, MR7, MOSES MABHIDA (EDENDALE), (LONGMARKET), RIETIEF, CHURCH.</p> <p>B. DAMBUZA, MACHIBISA, NANTSHI, UNNMAED ROAD, HH6, HH5, V771, MACHIBISA, HADEBE, LEFT MOUNT PATRIDGE, RIGHT PATA, MACHIBISA, MR7, MOSES MABHIDA (EDENDALE), LANGALIBALELE (LONGMARKET), RETIEF, PIETERMARITZ, SYMONS, CHURCH, BOSHOF.</p> <p>C. DAMBUZA, MACHIBISA, NATSHI, UNNAMED ROAD PATRIDGE, RIGHT PATA, MACHIBISA, MR7, MOSES MABHIDA (EDENDALE), LANGALIBALELE (LONGMARKET), RETIEF, PIETERMARITZ, STMONS, CHURCH, BOSHOF.</p> <p>OUTBOUND.</p> <p>A. PIETERMARITZ, WEST STREET BUS /TAXI STATION, WEST, JABU NDLOVU (LOOP), MOSES MABHIDA (EDENDALE), MR7, MACHIBISA, NANTSHI, UNNAMED ROAD, HH6, HH5, V771, MACHIBISA, HADEBE, LEFT MOUNT PATRIDGE, RIGHT PATA, MACHIBISA, DAMBUZA.</p> <p>B. PIETERMARITZ, WEST STREET BUS/TAXI STATION, WET, BURGER, MOSES MABHIDA (EDENDALE), MR7, MACHIBISA, NANTSHI, UNNAMED ROAD, HH6, HH5, V771, MACHIBISA, HADEBE, LEFT MOUNT PATRIDGE, RIGHT PATA, MACHIBISA, DAMBUZA.</p> <p>C. PIETERMARITZ, WEST STREET BUS/TAXI STATION, WET, PRINCE ALFRED, CAMPSDRIFT, MOSES MABHIDA (EDENDALE), MR7, MACHIBISA, NANTSHI, UNNAMED ROAD, HH6, HH5, V771, MACHIBISA, HADEBE, LEFT MOUNT PATRIDGE, RIGHT PATA, MACHIBISA, DAMBUZA.</p> <p>RESRICTIONS</p> <p>THE OFF-LOADING OF PASSENGERS ALONG MR7 ONLY PERMITTED BETWEEN THE CALUZA ROAD AND MACHIBISA ROAD INTERSECTIONS (INBOUND ROUTE AND OUTBOUND ROUTE). ON THIS SECTION OF THE ROUTE THE LOADING OF PASSENGERS IS NOT PERMITTED.</p>



transport

Department:
Transport
Province of KwaZulu-Natal

GAZETTE

LGKZNG52-2023-MAR

REGION: ALL

1) Application Number: APP0153167	2) Gazette Number: LGKZNG52-2023-MAR
3) Applicant: CZ SIKHAKHANE ID NO. 7209215483082 Association: UMZUMBE TAXI OWNERS ASSOCIATION	4) Applicant Address: P O BOX 170 HIBBERDENE KWAZULU-NATAL 4279
5) Existing Licence Holder: NOT APPLICABLE ID NO. NOT APPLICABLE	6) Existing Licence Holder Address: NOT APPLICABLE
7) Type of application: NEW OPERATING LICENCE	8) Operating Licence Number: NOTAVAILABLE
9) Vehicle Type: MINIBUS	10) 1 X 15 (SEATED) + 0 (STANDING)
11) Region: UGU-OGWINI	
12.1	22063U22063V00165427 - UMZUMBE TO HIBBERDENE EXIT 2 TO HIBBERDENE FROM UMZUMBE TAXI RANK TO ALL VILLAGES WITHIN UMZUMBE, NAMES OF THE VILLAGES: KWALONGWA FAIRVIEW, MORRISON, MSWILILI, PEAK, STORE, ODEKE, MAGOG, QWABE, MAHLAHLANE, KWAAMDACA, TRIBIAL COURT, COMMUNITY HALL, KWAMADLALA, PICK AND DROP PASSENGERS AND EXIST TO DIFFERENT DESTINATION. PROCEED WITH D150 PASSING FAIRVIEW MISSION, TURN LEFT JOINING M4 TO DURBAN PROCEED STRAIGHT INTO BROOK STREET RANK NO 90. OFFLOAD AND LOAD PASSENGERS AND RETURN TO UMZUMBE RANK IN REVERSE ORDER.
12.2	22063U22066V10165435 - UMZUMBE TO UMZINTO EXIT 4 TO UMZINTO FROM UMZUMBE TAXI RANK TO ALL VILLAGES WITHIN UMZUMBE, NAMES OF THE VILLAGES: KWALONGWA FAIRVIEW, MORRISON, MSWILILI, PEAK, STORE, ODEKE, MAGOG, QWABE, MAHLAHLANE, KWAAMDACA, TRIBIAL COURT, COMMUNITY HALL, KWAMADLALA, PICK AND DROP PASSENGERS AND EXIST TO DIFFERENT DESTINATION. PROCEED WITHIN D150 PASSING FAIRVIEW MISSION TURN LEFT JOINING R102 PROCEED STRAIGHT WITH R102 TURN RIGHT JOINING FREEWAY N2 NORTH, TURN LEFT UMZINTO NORTH R612, TURN LEFT INTO R612. UMZINTO NRTH PROCEED WITH R612, RIGHT INTO UMZINTO PASS SET OF ROBOTS TURN RIGHT INTO MAIN ROAD, RIGHT INTO UMZINTO TAXI RANK DROP OFF LOAD RETURN TO THE UMZUMBE ON THE SAME ROUTE.
12.3	22063U22067A00165443 - UMZUMBE TO PORT SHEPSTONE EXIT 5 TO PORT SHEPSTONE. FROM UMZUMBE TAXI RANK TO ALL VILLAGES WITHIN UMZUMBE, NAMES OF THE VILLAGES: KWALONGWA FAIRVIEW, MORRISON, MSWILILI, PEAK, STORE, ODEKE, MAGOG, QWABE, MAHLAHLANE, KWAAMDACA, TRIBIAL COURT, COMMUNITY HALL, KWAMADLALA, PICK AND DROP PASSENGERS AND EXIST TO DIFFERENT DESTINATION. PROCEED WITH D150 PASSING FAIRVIEW MISSION TURN RIGHT JOINING R102 PROCEED STRAIGHT, ROBOT TURN RIGHT IMMEDIATE LEFT, RIGHT STRAIGHT TO THE TAXI RANK OFF LOAD AND BACK TO UMZUMBE.
12.4	22063U22067A00165445 - UMZUMBE TO PORT SHEPSTONE EXIT 7 TO PORT SHEPSTONE FROM UMZUMBE TAXI RANK TO ALL VILLAGES WITHIN UMZUMBE, NAMES OF THE VILLAGES: KWALONGWA FAIRVIEW, MORRISON, MSWILILI, PEAK, STORE, ODEKE, MAGOG, QWABE, MAHLAHLANE, KWAAMDACA, TRIBIAL COURT, COMMUNITY HALL, KWAMADLALA, PICK AND DROP PASSENGERS AND EXIST TO DIFFERENT DESTINATION. QWABE PROCEED WITH D195 PASS ASSISI CLINIC STRAIGHT TO OSHABENI AND TAKE RIGHT TURN TO BATSTONES DRIFT CROSS UMZIMKHULU BRIDGE TURN LEFT TO SUGSMILL ROAD AND JOIN NELSON MANDELA DRIVE AND PROCEED TO PORT SHEPSTONE TAXI RANK.
12.5	22063U22067A00165459 - UMZUMBE QWABE TO PORT SHEPSTONE ALTERNATIVE EXIT. FROM UMZUMBE, QWABE TO PORT SHEPSTONE FROM UMZUMBE TAXI RANK TO ALL VILLAGES WITHIN UMZUMBE, NAMES OF THE VILLAGES: KWALONGWA FAIRVIEW, MORRISON, MSWILILI, PEAK, STORE, ODEKE, MAGOG, QWABE, MAHLAHLANE, KWAAMDACA, TRIBIAL COURT, COMMUNITY HALL, KWAMADLALA, PICK AND DROP PASSENGERS AND EXIST TO DIFFERENT DESTINATION. PROCEED WITH D195 RIGHT TO LOISIANA ROAD PROCEED LOUISIANA INTERSECTION CROSS ST FAITS ROAD TO BATSTONES DRIFT ROAD UMZIMKHULU BRIDGE LEFT TO SUGARMILL ROAD AND JOIN NELSON MANDELA DRIVE AND PROCEED TO PORT SHEPSTONE.
12.6	22063U2206LS10165425 - UMZUMBE TO DURBAN EXIT 1 TO DURBAN: FROM UMZUMBE TAXI RANK TO ALL VILLAGES WITHIN UMZUMBE, NAMES OF THE VILLAGES: KWALONGWA FAIRVIEW, MORRISON, MSWILILI, PEAK, STORE, ODEKE, MAGOG, QWABE, MAHLAHLANE, KWAAMDACA, TRIBIAL COURT, COMMUNITY HALL, KWAMADLALA, PICK AND DROP PASSENGERS AND EXIST TO DIFFERENT DESTINATION. PROCEED TO D150 PASSING FAIRVIEW MISSION, TURN LEFT JOINING R102 PROCEED WITH R102 TURN RIGHT JOINING FREEWAY N2 NORTH, TURN LEFT EXIT 51 JOINING M4 TO DURBAN PROCEED STRAIGHT INTO BROOK STREET RANK NO 9 OFF LOAD AND LOAD PASSENGERS AND RETURN TO UMZUMBE RANK REVERSE ORDER.
12.7	22063U2206LS10165446 - UMZUMBE TO DURBAN AND WEMA ALTERNATIVE EXIT. FROM UMZUMBE JOINING FREEWAY TO DURBAN AND WEMA FROM UMZUMBE TAXI RANK TO ALL VILLAGES WITHIN UMZUMBE, NAMES OF THE VILLAGES: KWALONGWA FAIRVIEW, MORRISON, MSWILILI, PEAK, STORE, ODEKE, MAGOG, QWABE, MAHLAHLANE, KWAAMDACA, TRIBIAL COURT, COMMUNITY HALL, KWAMADLALA, PICK AND DROP PASSENGERS AND EXIST TO DIFFERENT DESTINATION. PROCEED WITH D195, RIGHT LOISIANA ROAD PROCEED WITH LOISIANA INTERSECTION TURN LEFT, IMMEDIATE LEFT INTO FREEWAY N2 NORTH PASS TOLLGATE CALLED UMTENTWENI JOIN FREEWAY N2 AND PROCEED TO NORMAL DESCRIPTION TO DURBAN AND WEMA.
12.8	22063U220B5600165434 - UMZUMBE TO MAGISTRATE COURT EXIT 3 TO MAGISTRATE COURT FROM UMZUMBE TAXI RANK TO ALL VILLAGES WITHIN UMZUMBE, NAMES OF THE VILLAGES: KWALONGWA FAIRVIEW, MORRISON, MSWILILI, PEAK, STORE, ODEKE, MAGOG, QWABE, MAHLAHLANE, KWAAMDACA, TRIBIAL COURT, COMMUNITY HALL, KWAMADLALA, PICK AND DROP PASSENGERS AND EXIST TO DIFFERENT DESTINATION. PROCEED WITH D150, PASSING FAIRVIEW MISSION TURN LEFT JOINING R102, ISIPHOFU ROAD TURN LEFT OR RIGHT INTO MAGISTRATE COURT DROP, PICK AND RETURN IN REVERSE TO UMZUMBE.

**transport**

Department:
Transport
Province of KwaZulu-Natal

GAZETTE**LGKZNG52-2023-MAR****REGION: ALL**

12.9	22063U220B5700165444 - UMZUMBE TO WEMA EXIT 6 TO WEMA FROM UMZUMBE TAXI RANK TO ALL VILLAGES WITHIN UMZUMBE, NAMES OF THE VILLAGES: KWALONGWA FAIRVIEW, MORRISON, MSWILILI, PEAK, STORE, ODEKE, MAGOG, QWABE, MAHLAHLANE, KWAAMDACA, TRIBIAL COURT, COMMUNITY HALL, KWAMADLALA, PICK AND DROP PASSENGERS AND EXIST TO DIFFERENT DESTINATION. PROCEED WITH D150 PASSING FAIRVIEW MISSION TURN LEFT JOINING R102 PROCEED WITH R102, TURN RIGHT JOINING FREEWAY N2 NORTH, PROCEED STRAIGHT TURN AT ISIPINGO LEFT TO JOYNER ROAD AND AT INTERSECTION TURN LEFT INTO WEMA TAXI RANK OFFLOAD AND LOAD BACK TO UMZUMBE.
------	--



transport

Department:
Transport
Province of KwaZulu-Natal

GAZETTE

LGKZNG52-2023-MAR

REGION: ALL

1) Application Number: APP0153170	2) Gazette Number: LGKZNG52-2023-MAR
3) Applicant: TG NGCOBO ID NO. 7908300373088 Association: MANDINI-SUNDUMBILI AND TUGELA TAXI O.A	4) Applicant Address: P O BOX 4832 SUNDUMBILI 4491
5) Existing Licence Holder: NOT APPLICABLE ID NO. NOT APPLICABLE	6) Existing Licence Holder Address: NOT APPLICABLE
7) Type of application: NEW OPERATING LICENCE	8) Operating Licence Number: LGKZN0903000440
9) Vehicle Type: MINIBUS	10) 1 X 15 (SEATED) + 0 (STANDING)
11) Region: ILEMBE	
12.1	2206WA2206W900047517 - MANDINI TAXI RANK TO NONGOMA FROM MANDINI TAXI RANK USE THE OUTWARDS ROUTES AS STATED IN ROUTE 2 ABOVE THEN ALONG R66 BECOMING KING DINIZULU HIGHWAY IN ULUNDI WHICH CHANGES BACK TO R66 AFTER PASSING ULUNDI, THEN IN NONGOMA STILL ALONG THE SAME ROUTE TURN LEFT INTO NONGOMA TAXI RANK. REVERSE ROUTE. FROM NONGOMA TAXI RANK TURN RIGHT INTO R66 THEN PROCEED STRAIGHT TO THE STARTING POINT USING THE SAME FORWARD ROUTE.
12.2	2206WA2202H110047518 - MANDINI TO EMPANGENI FROM MANDINI TAXI RANK EITHER DRIVE ALONG ROAD NO.P459 THEN JOIN ROAD NO.258 TOWARDS R102 NORTHWARDS OR DRIVE ALONG ROAD NO.P459 BECOMING WHITE STREET AT ISITHEBE AND PROCEED ALONG AS DETAILED ABOVE IN ROUTE 2 TOWARDS R102,AT EMPANGENI R102 BECOMES GRANTHAM HIGHWAY THEN TURN RIGHT TOWARDS FOURTH AVENUE CIRCLE THEN LEFT AND DRIVE ALONG TANNER ROAD THEN RIGHT INTO A DRIVE-WAY WHICH LEADS TO EMPANGENI TAXI RANK A AND FINALLY LEFT INTO A LONG DISTANCE TAXI RANK. REVERSE ROUTE. FROM EMPANGENI TAXI RANK JOIN TANNER ROAD THEN TURN LEFT AND DRIVE INTO FOURTH AVENUE CIRCLE AND PROCEED ALONG R102, USE THE SAME FORWARD ROUTE TO DRIVE BACK TO THE STARTING POINT.
12.3	2206WA1205GJ10047523 - MANDINI TO STANGER FROM MANDINI TAXI RANK MAKE USE OF OUTWARD ROUTES AS DETAILED IN ROUTE 1 ABOVE THEN AT AN INTERSECTION OF R102 AND BLYTHDALE BEACH IN STANGER TURN RIGHT INTO LINK STREET AND RIGHT AGAIN JOINING BALCOMB STREET THEN LEFT INTO STANGER TAXI RANK. RETURN USING THE SAME ROUTE
12.4	2206WA2206LS10047529 - MANDINI TAXI RANK TO DURBAN TAXI RANK FROM MANDINI TAXI RANK PROCEED ALONG AN OUTWARD ROAD FROM THE RANK THEN TURN RIGHT INTO ROAD NO.P459, DRIVE ALONG THEN TURN LEFT INTO ROAD NO.258 THEN PROCEED ONTO AN ON RAMP TO R102, TURN LEFT SOUTHWARDS ALONG R102,AT STANGER TURN LEFT INTO BLYTHDALE BEACH DRIVE ALONG R74 AND THEN JOIN INTO N2 FREEWAY, PROCEED ALONG N2 FREEWAY AND TURN LEFT AT UMHLANGA INTO M41 LEFT INTO M4, THEN PROCEED TOWARDS THE CITY CENTRE ALONG M4 AND TURN RIGHT INTO M17W ARGYLE ROAD THEN LEFT INTO R102 UMGENI ROAD, PROCEED ALONG AND TURN RIGHT INTO LEOPOLD STREET THEN LEFT MARKET ROAD AND THEN JOIN WILLIAMS ROAD, TURN RIGHT INTO SMITH STREET THEN RIGHT INTO WARWICK AVENUE, RIGHT INTO ALICE STREET AND THEN LEFT INTO ALBERT STREET AND PARK ON THE RIGHT INTO THE TEACHER'S CENTRE TAXI RANK. ALTERNATIVE ROUTE FROM MANDINI TAXI RANK PROCEED AS STATED ABOVE IN ROUTE 1 ALONG ROAD NO.258 TURN RIGHT INTO N2 FREEWAY DRIVE ALONG AND AT E.B. CLOETE JUNCTION TURN LEFT INTO N3 TOWARDS EAST THEN JOIN OLD DUTCH ROAD BECOMING ALICE STREET THEN RIGHT INTO MARKET ROAD PROCEED ALONG AND DROP OFF PASSENGERS AT BEREA STATION THEN PROCEED ALONG WILLIAMS ROAD AND TURN RIGHT INTO SMIT STREET AND PROCEED AS STATED ABOVE TO THE FINAL DESTINATION. RETURN ROUTE FROM TEACHER'S CENTRE TAXI RANK EITHER RIGHT INTO UMGENI ROAD TURN RIGHT INTO LEOPOLD STREET AND JOIN CANONGATE ROAD THEN PROCEED STRAIGHT INTO N3 FREEWAY AND DRIVE BACKWARDS USING THE SAME FORWARD ROUTE AS STATED ABOVE OR DRIVE ALONG UMGENI ROAD THEN PROCEED AS STATED IN THE FORWARD ROUTE ABOVE.
12.5	2206WA2100DX10047487 - MANDINI TAXI RANK TO MELMOTH TAXI RANK FROM MANDINI TAXI RANK USE THE OUTWARD ROUTES AS STATED IN ROUTE 2 ABOVE THEN ALONG R66/ R34 MELMOTH BECOMING PIET RETIEF STREET TURN RIGHT INTO VICTORIA STREET AND THEN TURN LEFT INTO MELMOTH TAXI RANK. FROM MELMOTH TAXI RANK TURN RIGHT INTO VICTORIA STREET AND LEFT INTO PIET RETIEF STREET BECOMING R66 PROCEED ALONG BACKWARDS TO THE STARTING POINT USING THE SAME FORWARD ROUTE.
12.6	2206WA22076H10047489 - MANDINI TAXI RANK TO ULUNDI TAXI RANK FROM MANDINI TAXI RANK USE THE OUTWARD ROUTES AS STATED IN ROUTE 2 ABOVE THEN ALONG R66/ R34 BECOMING R66 WHICH CHANGES INTO KING DINIZULU HIGHWAY IN ULUNDI TURN RIGHT INTO PRINCESS MAGOGO STREET THEN LEFT INTO ULUNDI TAXI RANK. REVERSE ROUTE. FROM ULUNDI TAXI RANK TURN RIGHT INTO PRINCESS MAGOGO STREET THEN LEFT INTO KING DINIZULU HIGHWAY BECOMING R66 THEN DRIVE BACKWARDS ALONG THE SAME FORWARD ROUTE.



transport

Department:
Transport
Province of KwaZulu-Natal

GAZETTE

LGKZNG52-2023-MAR

REGION: ALL

12.7	<p>2206WA22071T10047514 - MANDINI TO ESHOWE</p> <p>FROM MANDINI TAXI RANK TURN LEFT INTO ROAD NO.P459 BECOMING WHITE STREET AT ISITHEBE WHICH ALSO CHANGES INTO ROAD NO.P265, PROCEED ALONG AND TURN LEFT AND JOIN R102.TURN LEFT AND PROCEED ALONG R66, TURN LEFT INTO ROAD NO.P323 BECOMING JOHN ROSS HIGHWAY THEN RIGHT INTO OSBORNE ROAD AND INTO A ROAD WHICH LEADS TO ESHOWE TAXI RANK.</p> <p>ALTERNATIVE ROUTE: FROM MANDINI TAXI RANK TURN RIGHT INTO ROAD NO.459 TURN LEFT INTO ROAD NO. 258 PROCEED STRAIGHT AND TURN LEFT INTO R102 THEN DRIVE ALONG AS STATED ABOVE TO THE FINAL DESTINATION.</p> <p>ALTERNATIVELY: DRIVE ALONG ROAD NO.258 AND TURN LEFT INTO N2 FREE WAY THEN LEFT INTO R66 ESHOWE DIRECTION AND PROCEED ALONG R66 THEN LEFT TURN INTO KANGELA ROAD AND LEFT TURN IN TO MANGOSUTHU BUTHELEZI DRIVE AND LEFT INTO OSBORNE ROAD THEN RIGHT INTO A ROAD WHICH LEADS TO ESHOWE TAXI RANK.</p> <p>REVERSE ROUTE: FROM ESHOWE TAXI RANK TURN LEFT INTO MAIN ROAD THEN RIGHT INTO JOHN ROSS HIGHWAY BECOMING ROAD NO.P323 AND THEN DRIVE BACKWARDS USING THE SAME FORWARD ROUTE OR FROM JOHN ROSS HIGHWAY PROCEED INTO OSBORNE ROAD, THEN RIGHT INTO MANGOSUTHU BUTHELEZI DRIVE AND RIGHT INTO KANGELA ROAD THEN RIGHT INTO R66 AND DRIVE BACKWARDS USING THE SAME FORWARD ROUTE.</p>
12.8	<p>2206WA2206W900047516 - MANDINI TAXI RANK TO MTUBATUBA TAXI RANK</p> <p>FROM MANDINI TAXI RANK USE THE OUTWARD ROUTES MENTIONED IN ROUTE 2 ABOVE THEN ALONG ROAD NO. 258 TURN LEFT AND PROCEED ALONG N2 FREE WAY. DRIVE ALONG N2 AND AFTER PASSING KWAMSANE TOWNSHIP TURN RIGHT INTO ROAD NO.P237/ R618 PROCEED ALONG THEN TURN LEFT INTO RIVERVIEW ROAD AND THEN RIGHT INTO INYATHI ROAD RIGHT AGAIN INTO INKOSI MTUBATUBA ROAD THEN PROCEED STRAIGHT TO THE TAXI RANK.</p> <p>RETURN ROUTE FROM MTUBATUBA TAXI RANK DRIVE ALONG INKOSI MTUBATUBA ROAD THE TURN LEFT INTO INYATHI ROAD AND THEN DRIVE BACKWARDS USING THE SAME FORWARD ROUTE.</p>
12.9	<p>2206WA2209QT00047515 - UNIVERSITY PARK TO REKENS/ISITHEBE, SUNDUMBILI TO ISITHEBE INDUSTRIAL AREA</p> <p>FROM MANDINI TAXI RANK DRIVE ALONG AS DETAILED IN ROUTE 2 ABOVE THEN AT ISITHEBE TURN LEFT INTO BLUE STREET THEN GO ALONG GREEN STREET THEN DRIVE ALONG ALL THE MAIN STREETS SUCH AS YELLOW STREET , BROWN STREET, ORANGE STREET AND RED STREET.</p> <p>RETURN ROUTE FROM AGREED UPON PICK-UP POINTS IN ISITHEBE INDUSTRIAL AREA DRIVE ALONG ALL MAIN STREETS BACK TO THE STARTING POINT USING THE SAME FORWARD ROUTE.</p>
12.10	<p>2206WA2207XJ10047520 - MANDINI TAXI RANK TO EMPANGENI TAXI RANK</p> <p>FROM MANDINI TAXI RANK TO EMPANGENI TAXI RANK, TURN RIGHT FROM MANDINI ROBOT, TURN LEFT INTO R102 (N2), TURN RIGHT USING TANNER ROAD TO EMPANGENI TAXI RANK DROP OFF AND PICK UP AT THE RANK, BACK TO MANDINI USING THE SAME ROUTE</p>
12.11	<p>2206WA22074410047527 - MANDINI TAXI RANK TO MKUZE TAXI RANK</p> <p>FROM MANDINI TAXI RANK MAKE USE OF OUTWARDS ROUTES AS DETAILED IN ROUTES 8 & 9 ABOVE, THEN ALONG R102 PROCEED ALONG AS STATED IN ROUTE 14 ABOVE AND ARRIVE AT MKUZE TAXI RANK.</p>



transport

Department:
Transport
Province of KwaZulu-Natal

GAZETTE

LGKZNG52-2023-MAR

REGION: ALL

1) Application Number: APP0153171	2) Gazette Number: LGKZNG52-2023-MAR
3) Applicant: SN MZINDLE ID NO. 8503295400084 Association: NYANDEZULU TAXI ASSOCIATION	4) Applicant Address: P.O BOX 4342 IZOTSHA 4242
5) Existing Licence Holder: NOT APPLICABLE ID NO. NOT APPLICABLE	6) Existing Licence Holder Address: NOT APPLICABLE
7) Type of application: NEW OPERATING LICENCE	8) Operating Licence Number: NOTAVAILABLE
9) Vehicle Type: MINIBUS	10) 1 X 15 (SEATED) + 0 (STANDING)
11) Region: UGU-OGWINI	
12.1	22067A22067A00054999 - NYANDEZULU TO PORT SHEPSTONE NYANDEZULU TAXI RANK, MBUTHWENI, SHABENI, THINGWANA RIVER, DAFELENI STORE ROAD A442, MAPHUMULO, NKOMO, DLANGENI ESIKHALENI, NDUMENI FARM TURN OFF DIP TANK, WESELI, BHULUNGA, THAFENI KWHLONGWA, BHEQU, BRIDGE, INSINGIZI SCHOOL D1055 BACK TO P55 PROCEED TO PORT SHEPSTONE USING PARAGRAPH 01 DIRECT AND RETURN NYANDEZULU P55 PROCEED TO PORT SHEPSTONE TURN RIGHT TO KWAMAMTOLO STORE ROAD A2408, SHIBE TO MASELE, MBELE MKHIZE, MATOTO TURN AROUND PROCEED AND JOIN P55 TO PORT SHEPSTONE TAXI RANK.
12.2	22067A22067A00055002 - ESIGQONGWENI TO PORT SHEPSTONE ESIGQOKWENI CRËCHE, MACHI, TURN RIGHT INTO P55 INYANDEZULU KWANTAKA, BOMELA CHURCH, FAITH MISSION, KWATATA, NOOKO BOTTLE STORE, MDLUNGWANA, SANGWENI, RANK, BETINIA, SPORT GROUND, KLUSNER FARM SETTLEMENT STORE, TURN LEFT IZOTSHA ROBOTS, ZEST, APOSTOLIDEN, MEMEZI, NORWEGIAN CHURCH, KZT JOIN N2 MARBURG AND TURN RIGHT INTO MANDELA DRIVE, BATES, PORT SHEPSTONE TAXI RANK DIRECT AND RETURN.
12.3	22067A2206EZ00055003 - ESIGQONGWENI TO MARGATE FROM ESIGQOKWENI CRËCHE MACHU TURN RIGHT INTO P55 INYANDEZULU KWANTAKA, BOMELA CHURCH, FAITH MISSION, KWATATA, NOOKO BOTTLE STORE, MDLUNGWANA, SANGWENI RANK, BETINA SPORT GROUND, KLUSNER FARM SETTLEMENT STORE, GO THROUGH IZOTSHA ROBOTS, KWAFOSI, SOUTH COAST MALL, JOIN R620. SHELLY BEACH BUS STOP, UNION MOTORS, ST MITCHEL, UVONGO BUS STOP, DOUGLAS MITCHEL, BIRD PARK DROP OFF, FEDERATED TIMBERS, MANABA, LUCKY LOMATI, MIDAS, TURN LEFT AT ROBOT INTO MARINE DRIVE, MARGATE HOTEL, MARGATE SANDS, TURN RIGHT INTO UPLAND ROAD AND TURN RIGHT INTO ERASMUS ROAD, SAPS, AND TURN LEFT INTO R620 TO MARGATE TAXI RANK DIRECT AND RETURN USING THE SAME ROUTE.
12.4	2206EZ2206EZ00055001 - SANGWENI TO MARGATE FROM SANGWENI TAXI RANK TURN LEFT TO ROAD D1014, MZOTHO PICK UP, ZULU GUMBI, MTOLO PICK UP, NKOSI NDWALANE, IZOTSHA RIVER BOUNDARY TURN AROUND TO P55 TOWARDS, MARGATE DIRECT AND RETURN.
12.5	2206F42206EZ00055000 - NYANDEZULU TO MARGATE FROM OHLANGENI (BOUNDARIES), EZIMANGWENI, MAVUNDLA SCHOOL TURN SHELEMBE FLUSNERS FARM, STAND PIPE, MSIKABA A2410, SANGWENI TAXI RANK, BETHANI SPORT GROUND, BUYANI, CROSS ROBOTS P55, FOSI, SHELLY BEACH BUS STOP, TURN RIGHT AND JOIN R620. PICK & PAY, UNION MOTORS, ST MIKES DROP OFF R620, UVONGO BUS STOP, DOUGLAS MITCHEL BIRD PARK DROP OFF, FEDERATED TIMBERS, MANABA, LUCKYS LOMAN, MIDAS, INTO MARINE DRIVE, ROAD, INTO R620, TO MARGATE TAXI.
12.6	2206LS22067A10054998 - GUGULETHU TO PORT SHEPSTONE 1. GUGULETHU D916, OKHALWENI, MADLALA, RAILWAY TRACKING, TURN RIGHT TO P55 NORTON FARM. NYANDEZULU RANK, KWANTAKA, BOMELA CHURCH, FAITH CHURCH, KWATATA, NOOKO BOTTLE STORE, MDLUNGWANA, SANGWENI RANK, BETENIA, SPORT GROUND, FLUSNER FARM SETTLEMENT STORE, TURN LEFT IZOTSHA ROBOTS, ZEST, APOSTODEN, MEMEZI, NORWEGIAN CHURCH, KZT, JOIN N2 MARBURG AND TURN RIGHT MANDELA DRIVE GATES, PORT NATAL, TAJ HOTEL, TURN LEFT ROBOTS AND RIGHT INTO PORT SHEPSTONE RANK DIRECT AND RETURN. (THESE ARE PICKING AND DROPPINGS). ALTERNATIVE 1. GUGULETHU D916 OKHALWENI, MADLALA, RAILWAY TRACKING, TURN LEFT ON P55 PADDOCK ROAD, TURN LEFT AT PLANGWENI, MATHANGE, MADLALA, MANSFIELD FARM, LAYNETTE ROAD, D178 MCHUNU STORE, MBUMBAZI, TURN OFF NORTON FARM, NYANDEZULU TAXI RANK, PROCEED WITH PICKUPS AND DROPS ON PARAGRAPH 01 TURN LEFT AT ROBOT T O RIDER STREET TO PORT SHEPSTONE TAXI RANK DIRECT AND RETURN. ALTERNATIVE 2. GUGULETHU D916 OKHALWENI SPORT GROUNDS, COMMUNITY HALL ESIKHALENI, MZINDLE, KWA MAFU, NO1. THINGWANA BRIDGE, MADWALENI, MZINDLE, KWA MAFU, NO. 1 THINGWANA BRIDGE, MADWALENI, KWAMAFU NO.2, RAILWAY TRACKING TURN RIGHT P55 USING ROUTE STATE ON PARAGRAPH 02. ALTERNATIVE 3. GUGULETHU D916 OKHALWENI, MADLALA, NSANGWINI, MADLALA TURN RIGHT TO P55 NYANDEZULU, KWANTAKA, BOMELA, KWATATA, ASSEMBLIES OF GOD, SANGWENI, BUYANI, CROSS IZOTSHA ROBOTS P55, FOSI, TURN LEFT MYOLA, DRIVE INN, MC DONALD FARM, NASH GARAGE, BOBOYI RIVER, OSLO BEACH 01, OSLO BEACH 02, DAWN VIEW, SHIP WRECK, HOSPITAL, CORNER STREET, MCARTHUR STREET REYNOLD STREET, DENNIS SHEPSTONE STREET, QUARRY ROAD CROSS ROBOT AT NELSON MANDELA DRIVE INTO RIDER STREET INTO PORT SHEPSTONE TAXI RANK DIRECT AND RETURN.



transport

Department:
Transport
Province of KwaZulu-Natal

GAZETTE

LGKZNG52-2023-MAR

REGION: ALL

1) Application Number: APP0153172	2) Gazette Number: LGKZNG52-2023-MAR
3) Applicant: KT DLAMINI ID NO. 6901290432080 Association: VULAMEHLO TAXI OWNERS ASSOCIATION	4) Applicant Address: WARD 16 AMAHLONGWA MISSION UMKOMAAS KWA-ZULU NATAL 4180
5) Existing Licence Holder: NOT APPLICABLE ID NO. NOT APPLICABLE	6) Existing Licence Holder Address: NOT APPLICABLE
7) Type of application: NEW OPERATING LICENCE	8) Operating Licence Number: NOTAVAILABLE
9) Vehicle Type: MINIBUS	10) 1 X 15 (SEATED) + 0 (STANDING)
11) Region: UGU-OGWINI	
12.1	22066O2206SW10055314 - UMZINTO TO UMKOMAAS FROM UMZINTO TAXI RANK TURN RIGHT INTO ROAD NUMBER P197/ 3 PASS AMANDAWA JUNCTION AND PROCEED ONTO AMAHLONGWA AREA STILL TRAVELLING ALONG THE SAME ROAD, TURN RIGHT INTO ROAD NUMBER P78. CONTINUE ALONG AND PASS CRAIGIEBURN AND ON ARRIVAL AT UMKOMAAS P78 BECOMES MACLEAN STREET THEN TURN RIGHT INTO ROBINSON STREET AND THEN LEFT INTO BISSET STREET AND PARK IN THE TAXI RANK AT THE CORNER OF PATTERSON STREET AND BISSET STREET. REVERSE ROUTE: FROM THE RANK IN UMKOMAAS PROCEED ALONG PATTERSON STREET BECOMING MACLEAN STREET THEN JOIN ROAD NUMBER P78 AND DRIVE BACKWARDS TO THE STARTING POINT USING THE SAME FORWARD ROUTE.
12.2	22067421004R10055280 - MKHUNYA TO DURBAN FROM PICK-UP POINTS IN SETTLEMENTS SUCH AS VISHAVISHA, MOSHANA, CHIBINI TAXI RANK ETC., DRIVE ALONG MARKED AND UNMARKED ROADS SUCH AS D965, D970, D1101, ETC PROCEED ALONG INTO RAD NUMBER P77 THEN DRIVE ALONG AS STATED IN ROUTE 2 ABOVE TO THE DESTINATION POINT. REVERSE ROUTE : FROM RANK NUMBER 68A IN DURBAN DRIVE BACKWARDS AS STATED IN THE REVERSE ROUTE2 ABOVE THEN PROCEED BACK TO THE DIFFERENT PICK-UP POINTS MENTIONED TO THE DESTINATION POINTS.
12.3	22067422066O00055312 - MKHUNYA TO UMZINTO FROM ALL PICK-UP POINTS ALONG ALL MARKED AND UNMARKED ROARDS PROCEED ALONG P197/ 3 TURN BACK AT AMANDAWA JUCTION CORNER OF P197/ 3 AND P188 THEN PROCEED ALONG P197/ 3 UNTIL ARRIVING AT A DESTINATION POINT. REVERSE ROUTE: FROM THE TAXI RANK IN UMZINTO DRIVE BACKWARDS THEN PROCEED ALONG TO ALL THE PICK-UP POINTS.
12.4	22067422066O00055313 - JONNY TO UMZINTO FROM ALL PICK-UP POINTS ALONG ALL MARKED AND UNMARKED ROADS PROCEED ALONG P197/ 3 THEN FOLLOW THE ROUTE TO THE DESTINATION POINTS. REVERSE ROUTE USE THE SAME REVERSE ROUTE THEN PROCEED ALONG TO ALL THE PICK-UP POINTS.
12.5	22067422066V10055288 - TSHEKOMBE TO UMZINTO FROM PICK-UP POINTS IN SETTLEMENTS SUCH AS ESIKEBHENI, QIKO, LEMBE, MANDLAKAPHELI, ETC. THEN TRAVEL ALONG MARKED AND UNMARKED ROADS SUCH AS D1109, D1068, D1069, ETC. PROCEED ALONG ROAD NUMBER P77 AND PICK-UP PASSENGERS AT EMSAHWENI TAXI RANK THEN DRIVE ALONG ROAD NUMBER P77/0 AND JOIN ROAD NUMBER P197/3 WHICH LEADS TO AMANDAWA JUCTION TAXI RANK AT THE CORNER PF P197/3 AND P188 THEN SET DOWN PASSENGERS OF DERPARTING TO UMZINTO. DRIVE ALONG P197 /3 BECOMING MAIN ROAD IN UMZINTO AND TURN RIGHT INTO ROAD NUMBER R16 AND DRIVE BACK USING MAIN ROAD AND THEN RIGHT INTO THE TAXI RANK IN UMZINTO. REVERSE ROUTE. FROM UMZINTO TAXI RANK TURN RIGHT INTO MAIN ROAD BECOMING ROAD NUMBER P197 /3 THEN DRIVE BACKWARDS USING THE SAME FORWARD ROUTE.
12.6	2206742206LS10055286 - JONNY RURAL TO DURBAN FROM PICK-UP POINTS IN MARKED AND UNMARKED ROADS SUCH AS D971, D972, TWO STICKS ROAD, ETC. AND PROCEED ALONG ROAD NUMBER P77 AND DRIVE ALONG AS STATED IN ROUTE 2 ABOVE TO THE DESTINATION POINTS. REVERSE ROUTE : FROM PICK-UP NUMBER 68A IN DURBAN DRIVE BACKWARDS AS STATED IN THE REVERSE ROUTE 2 ABOVE THEN FOLLOW THE DIRECTION AS GIVEN IN ROUTE 4 BACK TO ALL THE PICK-UP POINTS.
12.7	2206742206SW10055290 - VULINDLELA RURAL AREA TO UMKOMAAS FROM PICK-UP POINTS IN ALL SETTLEMENTS IN VULINDLELA AREA AND TRAVEL ALONG MARKED AND UNMARKED ROADS SUCH AS D963, D152, D736, ETC THEN PROCEED ALONG CROWDER MAIN ROAD AND / OR D1112 TOWARDS DUDUDU PICK-UP PASSENGERS AT TSHENKOMBE AREA AND EMSAHWENI TAXI RANK THEN DRIVE BACKWARDS ALONG THE SAME ROADS. FROM CROWDER MAIN ROAD TURN RIGHT INTO ROAD NUMBER P197 /3 THEN LEFT INTO ROAD NUMBER P78 AND PROCEED STRAIGHT THEN RIGHT INTO ROBINSON STREET AND LEFT INTO BISSET STREET THEN PARK AT A CORNER OF PATTERSON STREET AND BISSET STREET IN UMKOMAAS TAXI RANK. REVERSE ROUTE: FROM UMKOMAAS TAXI RANK JOIN PATTERSON STREET BECOMING MACLEAN STREET AND THEN PROCEED ALONG JOINING ROAD NUMBER P78 EITHER TURN RIGHT INTO CALEDULA AVENUE THEN PROCEED ALONG ROAD NUMBER P78 AND TURN RIGHT INTO P197/ 3 THEN JOIN CROWDER MAIN ROAD USING THE SAME FORWARD ROUTE IN REVERSE.
12.8	2206LS2206LS00055321 - FROM VULAMEHLO TAXI RANK TO POINT WITHIN THE KZN ONLY. NO PICKING UP OR SETTING DOWN OF PASSENGERS EN ROUTE.



transport

Department:
Transport
Province of KwaZulu-Natal

GAZETTE

LGKZNG52-2023-MAR

REGION: ALL

12.9	<p>2206SH2209WC10055319 - SCOTTBURGH TO ISIPINGO</p> <p>FROM SCOTTBURGH TAXI RANK PROCEED ALONG AIRTH STREET THEN TURN RIGHT INTO R102 FROM PARK RYNE CONTINUE ALONG PASSING UMKOMAAS THEN IIFRACOMBE AND CONTINUED ALONG R102 USING THE SAME FORWARD ROUTE IN 1 OR ALTERNATIVELY, ALONG ON R102 PARK RYNE TURN LEFT INTO R102 SCOTTBURGH BECOMING P188 DRIVE STRAIGHT AND TURN RIGHT INTO ROAD NUMBER P197/ 3 PASSING AMAHLONGWA AREA THEN TURN RIGHT INTO P78 AND LEFT INTO N2 FREEWAY NORTH TOWARDS AMANZIMTOTI THEN FOLLOW THE SAME DIRECTION AS IN ROUTE 1 ABOVE. ALONG N2 FREEWAY TURN LEFT INTO JOYNER ROAD (PROSPECTON WEST) RIGHT INTO WILCOX ROAD M35 LEFT INTO PROSPECTON ROAD AND LEFT AGAIN INTO OLD MAIN ROAD THEN RIGHT INTO ALEXANDER ROAD THEN PROCEED STRAIGHT TO THE TAXI RANK ON THE LEFT HAND SIDE.</p> <p>REVERSE ROUTE.</p> <p>FROM ISIPINGO TAXI RANK PROCEED ONTO ALEXANDER AVENUE AND LEFT INTO THOMAS AVENUE THEN RIGHT INTO INWABI ROAD AND TURN LEFT INTO OLD MAIN ROAD AND THEN RIGHT INTO PROSPECTON ROAD AND DRIVE BACK TO THE STARTING POINT USING THE SAME FORWARD ROUTE IN REVERSE.</p>
12.10	<p>2206SL2206LS10055295 - AMANDAWAWE TO DURBAN</p> <p>FROM AMANDAWAWE JUCTION TAXI RANK PROCEED ALONG R102 / P188 TURN LEFT INTO N2 FREEWAY TOWARDS NORTH AND DRIVE ALONG AS STATED ABOVE IN ROUTE 1.</p> <p>ALTERNATIVELY:</p> <p>FROM AMANDAWAWE JUNCTION TAXI RANK PROCEED ALONG ROAD NUMBER P197 / 3 TURN RIGHT INTO ROAD NUMBER P78 THEN LEFT INTO N2 FREEWAY NORTH AND THEN PROCEED AS STATED IN ROUTE 1.</p> <p>ALTERNATIVELY:</p> <p>DROM AMANDAWAWE JUNCTION TAXI RANK PROCEED ALONG ROAD NUMBER P197/ 3 DRIVE STRAIGHT AND AFTER PASSING SAPPI THEN MAGABHENI AND TURN RIGHT AND JOIN N2 FREEWAY NORTH.</p>
12.11	<p>2206SL2206LS10055308 - AMANDAWAWE TO DURBAN</p> <p>FROM AMANDAWAWE JUCTION TAXI RANK PROCEED ALONG P188 BECOMING R102 SCOTTSBURGH DIRECTION TURN LEFT INTO R102 UMKOMAAS PROCEED ALONG R102 PASSING IIFRACOMBE THEN DRIVE TO THE DESTINATION POINTS USING THE SAME FORWARD ROUTE IN 1 ABOVE.</p> <p>ALTERNATIVELY.</p> <p>FROM AMANDAWAWE JUCTION TAXI RANK PROCEED ALONG P197/ 3 TURN RIGHT INTO P78 THEN LEFT INTO N2 FREEWAY NORTH AND DRIVE ALONG AS STATED ABOVE IN ROUTE 1 CARRY ON WITH P78 BECOMING MACLEAN STREET THEN TURN RIGHT INTO PATTERSON STREET BECOMING HARVEY STREET, TURN LEFT INTO MOODIE STREET THE RIGHT INTO R102 FROM SCOTTBURGH. AFTER PASSING IIFRACOMBE THEN UMGABABA CONTINUED ALONG AND FOLLOW THE SAME FORWARD ROUTE IN 1 ABOVE.</p> <p>REVERSE ROUTE FROM RANK NUMBER 68A IN DURBAN FOLLOW THE REVERSE ROUTE AS STATED IN 1 ABOVE THEN ALONG N2 FREEWAY EITHER TAKE AN OFF RAMP AT UMKOMAAS AND JOIN P78 THEN DRIVE BACKWARDS USING THE SAME FORWARD ROUTE IN REVERSE TO THE STARTING POINT OR TURN LEFT INTO R102 SCOTTBURGH THEN RIGHT INTO P188 AND DRIVE BACK TO THE STARTING POINT.</p>
12.12	<p>2206SL2206SH00055297 - AMANDAWAWE TO SCOTTBURGH</p> <p>FROM AMANDAWAWE JUCTION TAXI RANK PROCEED ALONG R102/ P188 TURN RIGHT INTO R102 SCOTTBURGH DIRECTION THEN LEFT AIRTH STREET THEN PARK IN THE TAXI RANK IN SCOTTBURGH.</p> <p>REVERSE ROUTE:</p> <p>FOR PURPOSE OF SETTING DOWN PASSENGERS WHOSE DESTINATION POINTS IS PARK RYNE, PROCEED ALONG AIRTH STREET TOWARDS SCOTT STREET TRAFFIC CIRCLE THEN DRIVE BACK INTO AIRTH STREET AND DRIVE STRAIGHT THEN TURN LEFT INTO R102 AND FOLLOW THE SAME FORWARDS ROUTE IN REVERSE, AS STATED ABOVE IN 12. THE DIRECTION WILL LEAD BACK TO THE STARTING POINT IN AMANDAWAWE JUNCTION. TO PARK RYNE, PROCEED LEFT ALONG R102 AND DRIVE STRAIGHT INTO PARK RYNE TAXI RANK ON THE LEFT HAND SIDE. AFTER SETTING DOWN PASSENGERS USING THE ROAD R102 TO THE STARTING POINT.</p>
12.13	<p>2206SP2206SH10055299 - AMAHLONGWA TO SCOTTBURGH</p> <p>FORM PICK-UP POINTS IN AMAHLONGWA RURAL AREA ALONG ALL UNMARKED ROADS WHICH LEAD TO THE MAIN ROAD NUMBER P197/ 3, TURN LEFT INTO ROAD NUMBER P188 BECOMING R102 SCOTTBURGH DIRECTION THEN FOLLOW THR ROUTE AS STATED IN ROUTE 12 ABOVE TO BOTH DESTINATION POINTS</p> <p>REVERSE ROUTE:</p> <p>SAME AS THE REVERSE ROUTE IN 12 ABOVE, THEN ALONG ROAD NUMBER P197/ 3 DRIVE BACK TO ALL PICK-UP POINTS USING THE SAME FORWARD ROUTES WHICH WERE USE IN 12 ABOVE.</p>



transport

Department:
Transport
Province of KwaZulu-Natal

GAZETTE

LGKZNG52-2023-MAR

REGION: ALL

12.14	<p>2206SW21004R00055270 - UMKOMAAS TO DURBAN</p> <p>FROM THE TAXI RANK IN UMKOMAAS DRIVE ALONG PATTERSON STREET BECOMING HARVEY ROAD TURN LEFT INTO MOODIE STREET THEN CONTINUE AND TURN RIGHT INTO R102 FROM SCOTTBURGH, AND PROCEED STRAIGHT ALONG R102 NORTH PASSING IIFRACOMBE, AND EITHER TURN LEFT INTO P491 WHICH LEADS TO N2 FREEWAY TOWARDS NORTH.</p> <p>ALTERNATIVELY,</p> <p>FOR THE PURPOSES OF SETTING DOWN PASSENGERS EN ROUTE CONTINUE ALONG R102. TURN LEFT INTO R603 (KINGSWAY/WINKLESPRUIT) AND RIGHT INTO N2 ON RAMP PROCEED ALONG N2 FREEWAY THEN LEFT INTO SEADOONE ROAD DOONSIDE OFF RAMP AFTER SETTING DOWN PASSENGERS AT A DESIGNATED AREA DRIVE BACK TO N2 FREEWAY NORTHWARDS. TURN LEFT INTO ADAMS ROAD OFF RAMP AND LEFT INTO LEWIS DRIVE THEN LEFT AGAIN INTO ADAMS ROAD IN AMANZIMTOTI. TURN RIGHT INTO KINGSWAY R102 AND LEFT INTO ADAMS ROAD AND THEN DRIVE BACK INTO N2 FREEWAY.</p> <p>ALTERNATIVELY,</p> <p>TURN LEFT INTO MOSS KOLNIC DRIVE, RIGHT INTO R102 KINGSWAY AND THEN PROCEED ALONG R102 PASSING KINGSWAY HOSPITAL. LEFT INTO HEATHER ROAD AND LEFT AGAIN INTO DICKENS ROAD THEN RIGHT INTO N2 FREEWAY NORTHWARDS AND CONTINUED DRIVING ALONG THE FREEWAY. ON ARRIVAL AT PROSPECTON TURN LEFT INTO JOYNER ROAD BECOMING JEFFELS ROAD AND PROCEED ALONG THEN TURN RIGHT INTO WILCOX ROAD M35 AND THEN TURN RIGHT INTO PROSPECTON ROAD THEN LEFT INTO N2 FREEWAY NORTHWARDS AND PROCEED ALONG TOWARDS DURBAN.</p> <p>ALTERNATIVELY,</p> <p>TURN LEFT INTO PROSPECTON ROAD AND RIGHT INTO OLD MAIN ROAD AND RIGHT INTO PRINCE MCWAYIZENI DRIVE. TURN RIGHT INTO M30 THEN JOIN R102 SOUTH COAST ROAD TOWARDS MEREBANK THEN DURBAN.</p> <p>ALTERNATEVELY,</p> <p>FROM OLD MAIN ROAD IN ISIPINGO AREA TURN RIGHT INTO RANA ROAD THEN THEN LEFT INTO R102 TOWARDS DURBAN. PROCEED ALONG AND JOIN M4 INKOSI ALBERT LUTHULI AND CONTINUE DRIVING ALONG M4, OR TURN LEFT INTO AN OFF RAMP NEAR CLAIRWOOD HORSE RACE COURSE AND PROCEED ALONG HIMALAYAS ROAD THEN TURN RIGHT INTO R102 SOUTH COAST ROAD THEN CARRY ON ALONG R102 SOUTH COAST ROAD.</p> <p>ALTERNATIVELY,</p> <p>TURN RIGHT INTO QUALITY STREET IN JACOBS EITHER TURN LEFT INTO M4 INKOSI ALBERT OR PRECEED ALONG QUALITY STREET THEN TURN LEFT INTO BALFOR ROAD BECOMING JACOBS ROAD THEN RIGHT INTO M4 ON RAMP AND DRIVE ALONG TOWARDS DURBAN. ALONG SOUTH COAST ROAD R102 EITHER.</p> <p>(A) TURN LEFT INTO M7 / EDWIN SWALES DRIVE THEN RIGHT INTO R102 UMBILO DIRECTION AND PROCEED ALONG R102N BECOMING UMBILO ROAD AND FINALLY TURN RIGHT INTO BEREA AND JOIN WEST STREET..</p> <p>(B) PROCEED AND JOIN WISLEY ROAD TOWARDS MAYDON WARF THEN JOIN MYDON ROAD AND TURN LEFT INTO M11 / MOORE ROAD.</p> <p>(C) LEFT INTO M7 RIGHT ON M5 TOWARDS UMBILO DIRECTION AGAIN INTO UMBILO ROAD BECOMING THEN DRIVE FORWARD AS STATED IN PARAGRAPH 9A0 ABOVE.</p>
12.15	<p>2206SW2206LS00055277 - DUDUDU TO DURBAN</p> <p>FROM DUDUDU TAXI RANK PICK-UP PASSENGERS FROM ALL MAIN SUCH AS D1112 AND OTHER UNMARKED ROADS, THEN DRIVE ALONG ROAD NUMBER P77 BECOMING P77/0 WHICH BECOMES P197/3 TURN RIGHT INTO ROAD NUMBER P78 THEN LEFT INTO N2 FREEWAY TOWARDS NORTH AND DRIVE ALONG AS STATED IN ROUTE1 ABOVE.</p> <p>ALTERNATIVELY:</p> <p>ALONG P197/3 TURN RIGHT INTO P188 THEN LEFT INTO N2 FREEWAY NORTH AND PROCEED AS STATED IN ROUTE 1 ABOVE.</p> <p>REVERSE ROUTE:</p> <p>FROM NUMBER 68A IN DURBAN DRIVE BACKWARDS AS STATED ABOVE ROUTE 1 THEN ALONG N2 FREEWAY EITHER TURN RIGHT INTO ROAD NUMBER P188 OR TAKE AN OFF RAMP AT UMKOMAAS AND JOIN ROAD NUMBER P78 TOWARDS THE LEFT THEN DRIVE BACK TO THE STARTING POINT USING THE SAME FORWARD ROUTE.</p>
12.16	<p>2206SW2209WC00055311 - UMKOMAAS TO UMGABABA.</p> <p>FROM THE TAXI RANK IN UMKOMAAS DRIVE ALONG PATTERSON STREET BECOMING HARVEY STREET THEN TURN LEFT INTO MOODIE STREET AND RIGHT INTO R102 FROM SCOTTBURGH, CONTINUED ALONG PASSING IIFRACOMBE THEN ARRIVE AT UMGABABA.</p> <p>REVERSE ROUTE:</p> <p>FROM A TAXI RANK IN UMGABABA JOIN R102 THEN DRIVE ALONG BACK TO THE STARTING POINT.</p>



transport

Department:
Transport
Province of KwaZulu-Natal

GAZETTE

LGKZNG52-2023-MAR

REGION: ALL

1)	Application Number: APP0153178	2)	Gazette Number: LGKZNG52-2023-MAR
3)	Applicant: SF NGUBELANGA ID NO. 6911235322080 Association: ZAMUKUKHANYA TAXI OWNERS ASSOCIATION	4)	Applicant Address: P.O BOX 12421 MURCHISON 4250
5)	Existing Licence Holder: NOT APPLICABLE ID NO. NOT APPLICABLE	6)	Existing Licence Holder Address: NOT APPLICABLE
7)	Type of application: NEW OPERATING LICENCE	8)	Operating Licence Number: NOTAVAILABLE
9)	Vehicle Type: MINIBUS	10)	1 X 15 (SEATED) + 0 (STANDING)
11)	Region: UGU-OGWINI		
12.1	22067A22067A00051981 - PORT SHEPSTONE TO MBOTSHE FROM PORT SHEPSTONE APPROVED TAXI RANK INTO RYDER STREET TURN RIGHT INTO PORT SHEPSTONE OLD MAIN ROAD CR 107 AND PROCEED TO MBOTSHE AREA. OFF LOAD AND RETURN ALONG FORWARD ROUTE IN REVERSE.		
12.2	22067A22067A00051983 - PORT SHEPSTONE TO MGANKA FROM PORT SHEPSTONE APPROVED TAXI RANK INTO RYDER STREET TURN RIGHT INTO PORT SHEPSTONE OLD MAIN ROAD CR 107 PROCEED ALONG R107 AND PASS BHOBOHOYI TURN LEFT INTO D1014 AND PROCEED TO MGANKA. OFF LOAD, LOAD AND RETURN ALONG FORWARD ROUTE IN REVERSE.		
12.3	KZPRERC2717062 - MURCHISON (REHOBOTH) TO PORT SHEPSTONE FROM MURCHISON TAXI RANK TURN RIGHT INTO MAIN HARDING ROAD AND TURN RIGHT INTO D412 ESPERANZER DRIVE PICK AND DROP TO REHOBOTH AND RETURN BACK INTO MAIN HARDING ROAD PROCEED TO MARBURG AND TURN LEFT INTO NELSON MANDELA DRIVE PICK AND DROP ALONG THE WAY TURN RIGHT INTO RYDER STREET ANOTHER RIGHT INTO DENNIS SHEPSTONE ROAD AND LEFT INTO CORNER STREET PROCEED AND TURN PROCEED TO PASS MARBURG AND TURN LEFT INTO NELSON MANDELA DRIVE PICK AND DROP ALONG THE WAY TURN RIGHT INTO RYDER STREET ANOTHER RIGHT INTO DENNIS SHEPSTONE ROAD AND LEFT INTO CORNER STREET PROCEED AND TURN RIGHT INTO BAZLEY CROSS R102 AND TURN LEFT INTO SINCLAIR ROAD PICK AND DROP INTO ORIBI PLAZA THEN PROCEED INTO AIKEN STREET TURN LEFT ON NELSON MANDELA DRIVE THEN RIGHT INTO RYDER STREET PROCEED INTO PORT SHEPSTONE TAXI RANK AND RETURN BACK USING THE SAME ROUTES AS DESCRIBED.		
12.4	KZPRERC2717111 - MURCHISON (ORIBI FLATS) TO PORT SHEPSTONE FROM MURCHISON TAXI RANK TURN LEFT INTO MAIN HARDING ROAD AND TURN LEFT INTO P262 ORIBI FLATS PICK AND DROP PROCEED TO IDWALA MILLS AND RETURN AND TURN LEFT INTO MAIN HARDING ROAD PROCEED TO MARBURG TURN LEFT TO NELSON MANDELA DRIVE.		
12.5	KZPRERC2717160 - MURCHISON (MADAKANE) TO PORT SHEPSTONE FROM MURCHISON TAXI RANK TURN RIGHT INTO MAIN HARDING ROAD THEN LEFT INTO D1098 INTO MADAKANE AREA PICK AND DROP ALONG THE WAY AND RETURN BACK INTO HARDING MAIN ROAD TURN RIGHT PROCEED INTO MARBURG PICK AND DROP. TURN LEFT INTO NELSON MANDELA DRIVE PICK AND DROP ALONG THE WAY TURN RIGHT INTO RYDER STREET ANOTHER RIGHT INTO DENNIS SHEPSTONE ROAD AND LEFT INTO CORNER STREET PROCEED AND TURN RIGHT INTO BAZLEY CROSS R102 AND TURN LEFT INTO SINCLAIR ROAD PICK AND DROP INTO ORIBI PLAZA THEN PROCEED INTO AIKEN STREET TURN LEFT ON NELSON MANDELA DRIVE THEN RIGHT IN RYDER STREET PROCEED INTO PORT SHEPSTONE TAXI RANK AND RETURN BACK USING THE SAME ROUTES AS DESCRIBED.		
12.6	KZPRERC2717209 - MURCHISON (JESUS) TO PORT SHEPSTONE FROM MURCHISON TAXI RANK TURN LEFT INTO MAIN HARDING ROAD AND TURN LEFT INTO KWANGWABE PROCEEDING INTO JESUS LOCATION PICK AND DROP INTO SASTI ROAD AND TURN LEFT INTO DAIRY ROAD CROSS P464 INTO PROTEA ROAD THEN TURN LEFT INTO NELSON MANDELA DRIVE PICK AND DROP ALONG THE WAY TURN RIGHT INTO RYDER STREET ANOTHER RIGHT INTO DENNIS SHEPSTONE ROAD AND LEFT INTO CORNER STREET PROCEED AND TURN RIGHT INTO BAZLEY CROSS R102 AND TURN LEFT INTO SINCLAIR ROAD PICK AND DROP INTO ORIBI PLAZA THEN PROCEED INTO AIKEN STREET TURN LEFT ON NELSON MANDELA DRIVE THEN RIGHT INTO RYDER STREET PROCEED INTO PORT SHEPSTONE TAXI RANK AND RETURN BACK USING THE SAME ROUTES AS DESCRIBED.		
12.7	KZPRERC2717258 - MURCHISON TO (MBOTSHA) TO PORT SHEPSTONE (ALTERNATIVE) FROM MURCHISON TAXI RANK TURN LEFT INTO MAIN HARDING ROAD AND TURN RIGHT INTO D1014 PICK AND DROP PROCEED INTO MBOTSHA PASSING MGANKA AND TURN BACK INTO MAIN HARDING ROAD PROCEED INTO MARBURG TURN LEFT INTO NELSON MANDELA DRIVE AND PICK AND DROP ALONG THE WAY TURN RIGHT INTO RYDER STREET ANOTHER RIGHT INTO DENNIS SHEPSTONE ROAD AND LEFT INTO CORNER STREET PROCEED AND TURN RIGHT INTO BAZLEY CROSS R102 AND TURN LEFT INTO SINCLAIR ROAD PICK AND DROP INTO ORIBI PLAZA THEN PROCEED INTO AIKEN STREET TURN LEFT ON NELSON MANDELA DRIVE THEN RIGHT INTO RYDER STREET PROCEED INTO PORT SHEPSTONE TAXI RANK AND RETURN BACK USING THE SAME ROUTES AS DESCRIBED.		
12.8	KZPRERC2717307 - MURCHISON TO IZINGOLWENI MURCHISON TAXI RANK TURN RIGHT INTO MAIN HARDING ROAD AND PROCEED ALONG MAIN HARDING ROAD DROP ALONG THE WAY TURN LEFT INTO IZINGOLWENI AND RIGHT P284 IZINGOLWENI TAXI RANK. RETURN BACK WITH NO PASSENGER USING THE SAME ROUTES AS DESCRIBED.		
12.9	KZPRERC2717356 - MURCHISON TO PORT SHEPSTONE FROM MURCHISON TAXI RANK TURN LEFT INTO MAIN HARDING ROAD PICK AND DROP MAVESHE, CROSS ROADS, NCONKA, KWASTHOLE, KING, MASHEMBENI, GANYAZA, NDUNENI, NOBAMBA, JOJI, ABC, NGWABE, NYENYEZI, MERLEWOOD, MARBURG PROCEED ALONG TURN LEFT INTO NELSON MANDELA DRIVE PICK AND DROP ALONG THE WAY TURN RIGHT INTO RYDER STREET ANOTHER RIGHT INTO DENNIS SHEPSTONE ROAD AND LEFT INTO CORNER STREET PROCEED AND TURN RIGHT INTO BAZLEY CROSS R102 AND TURN LEFT INTO SINCLAIR ROAD PICK AND DROP INTO ORIBI PLAZA THEN PROCEED INTO AIKEN STREET TURN LEFT ON NELSON MANDELA DRIVE THEN RIGHT INTO RYDER STREET PORT SHEPSTONE TAXI RANK AND RETURN BACK USING THE SAME ROUTES AS DESCRIBED WITH PASSENGERS.		
12.10	KZPRERC2717405 - MURCHISON (ILLOVO MILLS) TO PORT SHEPSTONE FROM MURCHISON TAXI RANK LEFT INTO MAIN HARDING ROAD PROCEED INTO MARBURG PICK AND DROP TURN LEFT INTO LEFT INTO P464 PROCEED INTO ILLOVO MILLS AND TURN LEFT INTO PELICAN ROAD AND TURN RIGHT INTO ALBERSVILLE ROAD AND LEFT INTO MEMORIAL ROAD PROCEED INTO REYNOLDS STREET AND TURN RIGHT INTO NELSON MANDELA DRIVE PICK AND DROP ALONG THE WAY TURN RIGHT INTO RYDER STREET ANOTHER RIGHT INTO DENNIS SHEPSTONE ROAD AND LEFT INTO CORNER STREET PROCEED AND TURN RIGHT INTO BAZLEY CROSS R102 AND TURN LEFT INTO SINCLAIR ROAD PICK AND DROP INTO ORIBI PLAZA THEN PROCEED INTO AIKEN STREET TURN LEFT INTO -NELSON MANDELA DRIVE THEN RIGHT INTO RYDER STREET PROCEED INTO PORT SHEPSTONE TAXI RANK AND RETURN BACK USING THE SAME ROUTES AS DESCRIBED.		

**transport**

Department:
Transport
Province of KwaZulu-Natal

GAZETTE**LGKZNG52-2023-MAR****REGION: ALL****12.11** KZPRERC2717454 - MURCHISON (MKHOLOMBE) TO PORT SHEPSTONE

FROM MURCHISON TAXI RANK TURN LEFT INTO MAIN HARDING ROAD AND TURN LEFT INTO MKHOLOMBE RETURN BACK INTO CROSS MAIN HARDING ROAD INTO PALM ROAD (MERLEWOOD) AND TURN RIGHT (UNKNOWN ROAD) BACK INTO MAIN HARDING ROAD PROCEED TO PASS MARBURG AND TURN LEFT INTO NELSON MANDELA DRIVE PICK AND DROP ALONG THE WAY TURN RIGHT INTO RYDER STREET ANOTHER RIGHT INTO DENNIS SHEPSTONE ROAD AND LEFT INTO CORNER STREET PROCEED AND TURN RIGHT INTO BAZLEY CROSS R102 AND TURN LEFT INTO SINCLAIR ROAD PICK AND DROP INTO ORIBI PLAZA THEN PROCEED INTO AIKEN STREET TURN LEFT ON NELSON MANDELA DRIVE THEN RIGHT INTO RYDER STREET PROCEED INTO PORT SHEPSTONE TAXI RANK AND RETURN BACK USING THE SAME ROUTES AS DESCRIBED.



transport

Department:
Transport
Province of KwaZulu-Natal

GAZETTE

LGKZNG52-2023-MAR

REGION: ALL

1) Application Number: APP0153179	2) Gazette Number: LGKZNG52-2023-MAR
3) Applicant: SF NGUBELANGA ID NO. 6911235322080 Association: ZAMUKUKHANYA TAXI OWNERS ASSOCIATION	4) Applicant Address: P.O BOX 12421 MURCHISON 4250
5) Existing Licence Holder: NOT APPLICABLE ID NO. NOT APPLICABLE	6) Existing Licence Holder Address: NOT APPLICABLE
7) Type of application: NEW OPERATING LICENCE	8) Operating Licence Number: NOTAVAILABLE
9) Vehicle Type: MINIBUS	10) 1 X 15 (SEATED) + 0 (STANDING)
11) Region: UGU-OGWINI	
12.1	22067A22067A00051981 - PORT SHEPSTONE TO MBOTSHE FROM PORT SHEPSTONE APPROVED TAXI RANK INTO RYDER STREET TURN RIGHT INTO PORT SHEPSTONE OLD MAIN ROAD CR 107 AND PROCEED TO MBOTSHE AREA. OFF LOAD AND RETURN ALONG FORWARD ROUTE IN REVERSE.
12.2	22067A22067A00051983 - PORT SHEPSTONE TO MGANKA FROM PORT SHEPSTONE APPROVED TAXI RANK INTO RYDER STREET TURN RIGHT INTO PORT SHEPSTONE OLD MAIN ROAD CR 107 PROCEED ALONG R107 AND PASS BHOBOHOYI TURN LEFT INTO D1014 AND PROCEED TO MGANKA. OFF LOAD, LOAD AND RETURN ALONG FORWARD ROUTE IN REVERSE.
12.3	KZPRERC2717062 - MURCHISON (REHOBOTH) TO PORT SHEPSTONE FROM MURCHISON TAXI RANK TURN RIGHT INTO MAIN HARDING ROAD AND TURN RIGHT INTO D412 ESPERANZER DRIVE PICK AND DROP TO REHOBOTH AND RETURN BACK INTO MAIN HARDING ROAD PROCEED TO MARBURG AND TURN LEFT INTO NELSON MANDELA DRIVE PICK AND DROP ALONG THE WAY TURN RIGHT INTO RYDER STREET ANOTHER RIGHT INTO DENNIS SHEPSTONE ROAD AND LEFT INTO CORNER STREET PROCEED AND TURN PROCEED TO PASS MARBURG AND TURN LEFT INTO NELSON MANDELA DRIVE PICK AND DROP ALONG THE WAY TURN RIGHT INTO RYDER STREET ANOTHER RIGHT INTO DENNIS SHEPSTONE ROAD AND LEFT INTO CORNER STREET PROCEED AND TURN RIGHT INTO BAZLEY CROSS R102 AND TURN LEFT INTO SINCLAIR ROAD PICK AND DROP INTO ORIBI PLAZA THEN PROCEED INTO AIKEN STREET TURN LEFT ON NELSON MANDELA DRIVE THEN RIGHT INTO RYDER STREET PROCEED INTO PORT SHEPSTONE TAXI RANK AND RETURN BACK USING THE SAME ROUTES AS DESCRIBED.
12.4	KZPRERC2717111 - MURCHISON (ORIBI FLATS) TO PORT SHEPSTONE FROM MURCHISON TAXI RANK TURN LEFT INTO MAIN HARDING ROAD AND TURN LEFT INTO P262 ORIBI FLATS PICK AND DROP PROCEED TO IDWALA MILLS AND RETURN AND TURN LEFT INTO MAIN HARDING ROAD PROCEED TO MARBURG TURN LEFT TO NELSON MANDELA DRIVE.
12.5	KZPRERC2717160 - MURCHISON (MADAKANE) TO PORT SHEPSTONE FROM MURCHISON TAXI RANK TURN RIGHT INTO MAIN HARDING ROAD THEN LEFT INTO D1098 INTO MADAKANE AREA PICK AND DROP ALONG THE WAY AND RETURN BACK INTO HARDING MAIN ROAD TURN RIGHT PROCEED INTO MARBURG PICK AND DROP. TURN LEFT INTO NELSON MANDELA DRIVE PICK AND DROP ALONG THE WAY TURN RIGHT INTO RYDER STREET ANOTHER RIGHT INTO DENNIS SHEPSTONE ROAD AND LEFT INTO CORNER STREET PROCEED AND TURN RIGHT INTO BAZLEY CROSS R102 AND TURN LEFT INTO SINCLAIR ROAD PICK AND DROP INTO ORIBI PLAZA THEN PROCEED INTO AIKEN STREET TURN LEFT ON NELSON MANDELA DRIVE THEN RIGHT IN RYDER STREET PROCEED INTO PORT SHEPSTONE TAXI RANK AND RETURN BACK USING THE SAME ROUTES AS DESCRIBED.
12.6	KZPRERC2717209 - MURCHISON (JESUS) TO PORT SHEPSTONE FROM MURCHISON TAXI RANK TURN LEFT INTO MAIN HARDING ROAD AND TURN LEFT INTO KWANGWABE PROCEEDING INTO JESUS LOCATION PICK AND DROP INTO SASTI ROAD AND TURN LEFT INTO DAIRY ROAD CROSS P464 INTO PROTEA ROAD THEN TURN LEFT INTO NELSON MANDELA DRIVE PICK AND DROP ALONG THE WAY TURN RIGHT INTO RYDER STREET ANOTHER RIGHT INTO DENNIS SHEPSTONE ROAD AND LEFT INTO CORNER STREET PROCEED AND TURN RIGHT INTO BAZLEY CROSS R102 AND TURN LEFT INTO SINCLAIR ROAD PICK AND DROP INTO ORIBI PLAZA THEN PROCEED INTO AIKEN STREET TURN LEFT ON NELSON MANDELA DRIVE THEN RIGHT INTO RYDER STREET PROCEED INTO PORT SHEPSTONE TAXI RANK AND RETURN BACK USING THE SAME ROUTES AS DESCRIBED.
12.7	KZPRERC2717258 - MURCHISON TO (MBOTSHA) TO PORT SHEPSTONE (ALTERNATIVE) FROM MURCHISON TAXI RANK TURN LEFT INTO MAIN HARDING ROAD AND TURN RIGHT INTO D1014 PICK AND DROP PROCEED INTO MBOTSHA PASSING MGANKA AND TURN BACK INTO MAIN HARDING ROAD PROCEED INTO MARBURG TURN LEFT INTO NELSON MANDELA DRIVE AND PICK AND DROP ALONG THE WAY TURN RIGHT INTO RYDER STREET ANOTHER RIGHT INTO DENNIS SHEPSTONE ROAD AND LEFT INTO CORNER STREET PROCEED AND TURN RIGHT INTO BAZLEY CROSS R102 AND TURN LEFT INTO SINCLAIR ROAD PICK AND DROP INTO ORIBI PLAZA THEN PROCEED INTO AIKEN STREET TURN LEFT ON NELSON MANDELA DRIVE THEN RIGHT INTO RYDER STREET PROCEED INTO PORT SHEPSTONE TAXI RANK AND RETURN BACK USING THE SAME ROUTES AS DESCRIBED.
12.8	KZPRERC2717307 - MURCHISON TO IZINGOLWENI MURCHISON TAXI RANK TURN RIGHT INTO MAIN HARDING ROAD AND PROCEED ALONG MAIN HARDING ROAD DROP ALONG THE WAY TURN LEFT INTO IZINGOLWENI AND RIGHT P284 IZINGOLWENI TAXI RANK. RETURN BACK WITH NO PASSENGER USING THE SAME ROUTES AS DESCRIBED.
12.9	KZPRERC2717356 - MURCHISON TO PORT SHEPSTONE FROM MURCHISON TAXI RANK TURN LEFT INTO MAIN HARDING ROAD PICK AND DROP MAVESHE, CROSS ROADS, NCONKA, KWASTHOLE, KING, MASHEMBENI, GANYAZA, NDUNENI, NOBAMBA, JOJI, ABC, NGWABE, NYENYEZI, MERLEWOOD, MARBURG PROCEED ALONG TURN LEFT INTO NELSON MANDELA DRIVE PICK AND DROP ALONG THE WAY TURN RIGHT INTO RYDER STREET ANOTHER RIGHT INTO DENNIS SHEPSTONE ROAD AND LEFT INTO CORNER STREET PROCEED AND TURN RIGHT INTO BAZLEY CROSS R102 AND TURN LEFT INTO SINCLAIR ROAD PICK AND DROP INTO ORIBI PLAZA THEN PROCEED INTO AIKEN STREET TURN LEFT ON NELSON MANDELA DRIVE THEN RIGHT INTO RYDER STREET PORT SHEPSTONE TAXI RANK AND RETURN BACK USING THE SAME ROUTES AS DESCRIBED WITH PASSENGERS.
12.10	KZPRERC2717405 - MURCHISON (ILLOVO MILLS) TO PORT SHEPSTONE FROM MURCHISON TAXI RANK LEFT INTO MAIN HARDING ROAD PROCEED INTO MARBURG PICK AND DROP TURN LEFT INTO LEFT INTO P464 PROCEED INTO ILLOVO MILLS AND TURN LEFT INTO PELICAN ROAD AND TURN RIGHT INTO ALBERSVILLE ROAD AND LEFT INTO MEMORIAL ROAD PROCEED INTO REYNOLDS STREET AND TURN RIGHT INTO NELSON MANDELA DRIVE PICK AND DROP ALONG THE WAY TURN RIGHT INTO RYDER STREET ANOTHER RIGHT INTO DENNIS SHEPSTONE ROAD AND LEFT INTO CORNER STREET PROCEED AND TURN RIGHT INTO BAZLEY CROSS R102 AND TURN LEFT INTO SINCLAIR ROAD PICK AND DROP INTO ORIBI PLAZA THEN PROCEED INTO AIKEN STREET TURN LEFT INTO -NELSON MANDELA DRIVE THEN RIGHT INTO RYDER STREET PROCEED INTO PORT SHEPSTONE TAXI RANK AND RETURN BACK USING THE SAME ROUTES AS DESCRIBED.

**transport**

Department:
Transport
Province of KwaZulu-Natal

GAZETTE**LGKZNG52-2023-MAR****REGION: ALL****12.11** KZPRERC2717454 - MURCHISON (MKHOLOMBE) TO PORT SHEPSTONE

FROM MURCHISON TAXI RANK TURN LEFT INTO MAIN HARDING ROAD AND TURN LEFT INTO MKHOLOMBE RETURN BACK INTO CROSS MAIN HARDING ROAD INTO PALM ROAD (MERLEWOOD) AND TURN RIGHT (UNKNOWN ROAD) BACK INTO MAIN HARDING ROAD PROCEED TO PASS MARBURG AND TURN LEFT INTO NELSON MANDELA DRIVE PICK AND DROP ALONG THE WAY TURN RIGHT INTO RYDER STREET ANOTHER RIGHT INTO DENNIS SHEPSTONE ROAD AND LEFT INTO CORNER STREET PROCEED AND TURN RIGHT INTO BAZLEY CROSS R102 AND TURN LEFT INTO SINCLAIR ROAD PICK AND DROP INTO ORIBI PLAZA THEN PROCEED INTO AIKEN STREET TURN LEFT ON NELSON MANDELA DRIVE THEN RIGHT INTO RYDER STREET PROCEED INTO PORT SHEPSTONE TAXI RANK AND RETURN BACK USING THE SAME ROUTES AS DESCRIBED.



transport

Department:
Transport
Province of KwaZulu-Natal

GAZETTE

LGKZNG52-2023-MAR

REGION: ALL

1) Application Number: APP0153180	2) Gazette Number: LGKZNG52-2023-MAR
3) Applicant: RM HLOPHE ID NO. 8002115274084 Association: ZAMUKUTHULA TAXI ASSOCIATION	4) Applicant Address: P.O BOX 127 IZINGOLWENI 4240
5) Existing Licence Holder: NOT APPLICABLE ID NO. NOT APPLICABLE	6) Existing Licence Holder Address: NOT APPLICABLE
7) Type of application: NEW OPERATING LICENCE	8) Operating Licence Number: NOTAVAILABLE
9) Vehicle Type: MINIBUS	10) 1 X 15 (SEATED) + 0 (STANDING)
11) Region: UGU-OGWINI	
12.1	<p>2100HE2100HE00142971 - ASSISI TO PORT SHEPSTONE</p> <p>FROM ASSISI TAXI RANK, TURN LEFT ONTO ST FAITHS ROAD PROCEED ALONG ST FAITHS ROAD TOWARDS PORT SHEPSTONE, TURN RIGHT ONTO BOSTON DRIFT ROAD CROSS UMZIMKHULU RIVER, TURN LEFT TO KOIN UMZIMKHULU SUGAR MILL ROAD TOWARDS PORT SHEPSTONE TAXI RANK. STOPPING POINTS: FROM ASSISI TAXI RANK MGOLOMI TURN LEFT ONTO ST FAITHS ROAD, PICKING UP AND DROPPING OF PASSENGERS IN THE FOLLOWING AREAS: ASSISI, MANGQUZUKA SCHOOL, KWAMAVUNGUZA, CHIEF ROAD, MPAKAMENI, KWA MCHUNU, VUSHABA, GREENSIDE ESILENGENI, MPONGWANE ZULU, STINI, SHESHISA, MAKHOWENI, TURN LEFT MASIDAWANE, LOUISIANA, THANELA, EBRIDGINI, ESIBHANANENI, EZIMBALINI, PORT SHEPSTONE, AN BACK. ALTERNATIVE: ASSISI TAXI RANK TO PORT SHEPSTONE VIA MARBURG. FROM ASSISI TAXI RANK, TURN LEFT ONTO ST FAITHS ROAD PROCEED ALONG WITH ST FAITHS ROAD TOWARDS PORT SHEPSTONE, TURN RIGHT ONTO BOSTON DRIFT ACROSS UMZIMKHULU RIVER TURN RIGHT TO JOIN UMZIMKHULU SUGAR MILL ROAD TOWARDS MARBURG, TURN LEFT ONTO N2 MAIN HARING ROAD, PROCEED TOWARDS PORT SHEPSTONE, TURN LEFT PASS BYTE GARAGE, TAJ HOTEL, TURN LEFT ONTO PORT SHEPSTONE TAXI RANK AND BACK. STOPPING POINTS: FROM ASSISI TAXI RANK MGOLOMI TURN LEFT ONTO ST FAITHS ROAD, PICKING UP AND DROPPING OF PASSENGERS IN THE FOLLOWING AREAS: ASSISI, MANGQUZUKA SCHOOL, KWAMAVUNGUZA, CHIEF ROAD, MPAKAMENI, KWA MCHUNU, VUSHABA, GREENSIDE ESILENGENI, MPONGWANE ZULU, STINI, SHESHISA, MAKHOWENI, TURN LEFT MASIDAWANE, LOUISIANA, THANELA, EBRIDGINI, EMSHININI, EMTHINI, PROTEA PARK, MARBURG (TAXI RANK), BYTE GARAGE, MBANGO VALLEY, TAJ HOTEL, PORT SHEPSTONE TAXI RANK AND BACK.</p>



transport

Department:
Transport
Province of KwaZulu-Natal

GAZETTE

LGKZNG52-2023-MAR

REGION: ALL

1) Application Number: APP0153181	2) Gazette Number: LGKZNG52-2023-MAR
3) Applicant: RM HLOPHE ID NO. 8002115274084 Association: ZAMUKUTHULA TAXI ASSOCIATION	4) Applicant Address: P.O BOX 127 IZINGOLWENI 4240
5) Existing Licence Holder: NOT APPLICABLE ID NO. NOT APPLICABLE	6) Existing Licence Holder Address: NOT APPLICABLE
7) Type of application: NEW OPERATING LICENCE	8) Operating Licence Number: NOTAVAILABLE
9) Vehicle Type: MINIBUS	10) 1 X 15 (SEATED) + 0 (STANDING)
11) Region: UGU-OGWINI	
12.1	<p>2100HE2100HE00142971 - ASSISI TO PORT SHEPSTONE</p> <p>FROM ASSISI TAXI RANK, TURN LEFT ONTO ST FAITHS ROAD PROCEED ALONG ST FAITHS ROAD TOWARDS PORT SHEPSTONE, TURN RIGHT ONTO BOSTON DRIFT ROAD CROSS UMZIMKHULU RIVER, TURN LEFT TO KOIN UMZIMKHULU SUGAR MILL ROAD TOWARDS PORT SHEPSTONE TAXI RANK. STOPPING POINTS: FROM ASSISI TAXI RANK MGOLOMI TURN LEFT ONTO ST FAITHS ROAD, PICKING UP AND DROPPING OF PASSENGERS IN THE FOLLOWING AREAS: ASSISI, MANGQUZUKA SCHOOL, KWAMAVUNGUZA, CHIEF ROAD, MPAKAMENI, KWA MCHUNU, VUSHABA, GREENSIDE ESILENGENI, MPONGWANE ZULU, STINI, SHESHISA, MAKHOWENI, TURN LEFT MASIDAWANE, LOUISIANA, THANELA, EBRIDGINI, ESIBHANANENI, EZIMBALINI, PORT SHEPSTONE, AN BACK. ALTERNATIVE: ASSISI TAXI RANK TO PORT SHEPSTONE VIA MARBURG. FROM ASSISI TAXI RANK, TURN LEFT ONTO ST FAITHS ROAD PROCEED ALONG WITH ST FAITHS ROAD TOWARDS PORT SHEPSTONE, TURN RIGHT ONTO BOSTON DRIFT ACROSS UMZIMKHULU RIVER TURN RIGHT TO JOIN UMZIMKHULU SUGAR MILL ROAD TOWARDS MARBURG, TURN LEFT ONTO N2 MAIN HARING ROAD, PROCEED TOWARDS PORT SHEPSTONE, TURN LEFT PASS BYTE GARAGE, TAJ HOTEL, TURN LEFT ONTO PORT SHEPSTONE TAXI RANK AND BACK. STOPPING POINTS: FROM ASSISI TAXI RANK MGOLOMI TURN LEFT ONTO ST FAITHS ROAD, PICKING UP AND DROPPING OF PASSENGERS IN THE FOLLOWING AREAS: ASSISI, MANGQUZUKA SCHOOL, KWAMAVUNGUZA, CHIEF ROAD, MPAKAMENI, KWA MCHUNU, VUSHABA, GREENSIDE ESILENGENI, MPONGWANE ZULU, STINI, SHESHISA, MAKHOWENI, TURN LEFT MASIDAWANE, LOUISIANA, THANELA, EBRIDGINI, EMSHININI, EMTHINI, PROTEA PARK, MARBURG (TAXI RANK), BYTE GARAGE, MBANGO VALLEY, TAJ HOTEL, PORT SHEPSTONE TAXI RANK AND BACK.</p>



transport

Department:
Transport
Province of KwaZulu-Natal

GAZETTE

LGKZNG52-2023-MAR

REGION: ALL

1) Application Number: APP0153188	2) Gazette Number: LGKZNG52-2023-MAR
3) Applicant: PK SELEPE ID NO. 3910165183085 Association: MASIHAMBISANE BARA BUFFALO FLATS T.A	4) Applicant Address: P O BOX 1024 DANNHAUSER KWAZULU-NATAL 3080
5) Existing Licence Holder: NOT APPLICABLE ID NO. NOT APPLICABLE	6) Existing Licence Holder Address: NOT APPLICABLE
7) Type of application: NEW OPERATING LICENCE	8) Operating Licence Number: LGKZN0103000781
9) Vehicle Type: MINIBUS	10) 1 X 15 (SEATED) + 0 (STANDING)
11) Region: AMAJUBA	
12.1	2202BQ2202BQ00055680 - MDAKANE TO NEWCASTLE FROM MDAKANE TAXI RANK JOIN ROAD P272, ANNADALE MINE, ROOI POINT FARM, SHARPSTONE LAKE, KALVLAKTE, MBABANE, EMOYENI, NTENDEKA, HAALBOOM, JOIN P296 NINE MILES JOIN P283, CAVAN FARM, KWAMATHUKUZA JOIN N11 VIA EMMASOTSHENI ENTER ALLEN ST, TURN LEFT KIRKLAND STREET, TURN RIGHT VOORTREKKER ST, TURN LEFT TERMINUS ST ENTER APPROVED NEWCASTLE TAXI RANK AND RETURN.
12.2	2202BQ22068T10055703 - NEWCASTLE TO PIETERMARITZBURG FROM NEWCASTLE APPROVED TAXI RANK PROCEED ACROSS TERMINUS STREET, ENTER VOORTREKKER STREET, TURN LEFT TO KIRKLAND STREET, TURN RIGHT ENTER ALLEN STREET, TURN LEFT TO N11, TURN LEFT TO HELPMCKAR ROAD, TURN RIGHT TO PETERS ROAD THROUGH INDUSTRIAL, TURN RIGHT TO PETERS ROAD TURN RIGHT TO COLENSO ROAD, ROAD TURN RIGHT TO N3, TURN LEFT TO EAST STREET ENTER PIETERMARITZBURG APPROVED TAXI RANK. RETURN WITH THE SAME ROUTE TO NEWCASTLE.
12.3	2202BQ7203CE10055706 - NEWCASTLE TO QWAQWA FROM NEWCASTLE APPROVED TAXI RANK, PROCEED ACROSS TERMINUS STREET INTO VOORTREKKER STREET, TURN LEFT TO KIRKLAND STREET, TURN RIGHT ENTER ALLEN STREET PROCEED STRAIGHT, TURN RIGHT TO N11 PASS LADYSMITH INTO N3 DROP OFF HARRISMITH AND STRAIGHT, TURN RIGHT TO N11 PASS LADYSMITH INTO N3 DROP OFF HARRISMITH AND PROCEED TO QWAQWA TAXI RANK AND RETURN WITH PASSENGERS VIA SAME ROUTE.
12.4	2202BQ2202BQ00055682 - MDAKANE TO NEWCASTLE. FROM MDAKANE APPROVED TAXI RANK JOIN P38 ROAD PICK AND DROP KILKEEL, MFUNDWENI, FAIBREEZE JOIN P296 JOKIS, SPRINGBOK, NAAS FARM, KWARAMLAN, MAFALAWANE, UBUHLEBOMZINYATHI, TOP RANK P296, 42 COMPLEX OFFLOADING AND LOADING AT ALL POINTS, NINE MILES JOIN P483, CAVAN FARM PICK AND DROP PROCEED TO KWAMATHUKUZA TURN RIGHT ASIPHEPHE DRIVE. ENTER INDUSTRIAL AREA PASS N11 JOIN ALBERT STREET, TURN LEFT KIRKLAND STREET, TURN RIGHT VOORTREKKER ST, TURN LEFT TERMINUS ST ENTER TAXI RANK AND RETURN TO SUTHERLAND ST, TURN LEFT YORK ST OR HOSPITAL ST AND TURN RIGHT ALLEN STREET. RESCTRICTIONS ? NO RESTRICTION TO AND FROM.



transport

Department:
Transport
Province of KwaZulu-Natal

GAZETTE

LGKZNG52-2023-MAR

REGION: ALL

1) Application Number: APP0153197	2) Gazette Number: LGKZNG52-2023-MAR
3) Applicant: TJ POSWA ID NO. 7211155333087 Association: AZALEA TAXI ASSOCIATION	4) Applicant Address: IMBALI PIETERMARITZBURG KWA-ZULU NATAL 3201
5) Existing Licence Holder: NOT APPLICABLE ID NO. NOT APPLICABLE	6) Existing Licence Holder Address: NOT APPLICABLE
7) Type of application: NEW OPERATING LICENCE	8) Operating Licence Number: LGKZN0403000400
9) Vehicle Type: MINIBUS	10) 1 X 15 (SEATED) + 0 (STANDING)
11) Region: UMGUNGUNDLOVU	
12.1	2100GG2A6ERH00047289 - AZALEA TO SLATTER STREET AZALEA TO PIETERMARITZBURG VIA UNIT 18, FEZOKUHLE SCHOOL, 30, MAQINASE, POST OFFICE. RESTRICTED FROM PICKING UP ON FORWARD LEG BETWEEN 30 AND PIETERMARITZBURG, RESTRICTED FROM SETTING DOWN ON RETURN LEG BETWEEN 30 AND PIETERMARITZBURG.



transport

Department:
Transport
Province of KwaZulu-Natal

GAZETTE

LGKZNG52-2023-MAR

REGION: ALL

1) Application Number: APP0153198	2) Gazette Number: LGKZNG52-2023-MAR
3) Applicant: B KUBHEKA ID NO. 7309235833082 Association: KLIPRIVER TAXI ASSOCIATION	4) Applicant Address: P.O BOX 44 BESTER 3371
5) Existing Licence Holder: SM MIYA ID NO. 8612105899086	6) Existing Licence Holder Address: PO BOX 1313 LADYSMITH 3370
7) Type of application: NORMAL TRANSFER	8) Operating Licence Number: LGKZN0303001697
9) Vehicle Type: MINIBUS	10) 1 X 15 (SEATED) + 0 (STANDING)
11) Region: UTHUKELA	
12.1	2202DH2202DH00051140 - FROM KLIPRIVER TAXI RANK TO POINTS WITHIN THE PROVINCE OF KWAZULU-NATAL ONLY. NO PICKING UP OR SETTING DOWN OF PASSENGERS EN ROUTE.
12.2	2202DK2100BF00051105 - BURFORD TO LADYSMITH/EMNAMBITHI FROM APPROVED TAXI RANK AT BURFORD - ESIDAKENI, TURN LEFT OR RIGHT INTO 287 AND PROCEED ALONG D287 INTO SGODIPHOLA, LOAD AND OFFLOAD ALONG D287 AND TURN RIGHT INTO DRIEFONTEIN ROAD AND TURN RIGHT INTO NEWCASTLE ROAD N11. TURN LEFT INTO THOMPSON ROAD AND PROCEED WITH THOMPSON ROAD INTO ILLING ROAD, OFFLOAD, TURN RIGHT INTO ALFRED STREET ALONG SALLFRED STREET AND TURN LEFT INTO MURCHISON STREET ALONG MURCHINSON OFFLOAD AND TURN LEFT INTO KING STREET AND TURN LEFT INTO LYELL STREET AND TURN RIGHT INTO LYELL STREET TAXI RANK AND RETURN TO ILLING ROAD. ALTERNATIVE: FROM ALFRED STREET TURN LEFT INTO CRAWSHAW ROAD INTO CRAWSHAW ROAD INTO LYELL STREET ALONG LYELL STREET TURN LEFT INTO LYELL STREET TAXI RANK, AND RETURN TO ILLING ROAD TAXI RANK.
12.3	2202DH2202DH00051141 - CONDITIONS/RESTRICTIONS PASSENGERS MAY BE PICKED UP AND/OR SET DOWN ONLY AT DESIGNATED TAXI RANK OR TAXI STOP, WHICH SHALL EXCLUDE BUS STOPS. ON THE INBOUND TRIP TO DURBAN, NEWCASTLE, DUNDEE, COLENSO, GREYTOWN NO PASSENGERS MAY BE PICKED UP ENROUTE FROM LEAVING THE MAGISTERIAL OF KLIPRIVER UNTIL REACHING THE DESTINATION RANK. ON THE RETURN TRIP TO KLIPRIVER, NO PASSENGERS MAY BE SET DOWN UNTIL REACHING THE MAGISTERIAL DISTRICT OF KLIPRIVER. ENTRY OR RANKING ON PRIVATE PROPERTY IS NOT PERMITTED WITHOUT PERMISSION OF THE LANDLORD, A COPY OF WHICH MUST BE SUPPLIED TO THE BOARD BEFORE ISSUE OPERATING LICENCE. WITHOUT HAVING ENTERED INTO AN AGREEMENT WITH OTHER OPERATORS ON A COMMON ROUTE, AS CONTEMPLATED BY SECTION 88 (2) (B) OF ACT 22 OF 2000, THE PICKING UP OR SETTING DOWN OF PASSENGERS ON SUCH ROUTE IS NOT PERMITTED. A COPY OF SUCH AGREEMENT MUST BE SUPPLIED TO THE BOARD. AT RANKS, WHETHER ON -STREET OR OFF-STREET, ONLY THE TAXIS THAT CAN BE ACCOMMODATED IN THE DEMARCATED AREA MAY OCCUPY THE RANK, EXCESS VEHICLES MUST HOLD ELSEWHERE AT DESIGNATED HOLDING AREAS. RANK PERMITS OR LETTERS OF AUTHORITY MUST BE PRODUCED IN RESPECT OF ALL RANKS IN MUNICIPAL ARREARS, IN PARTICULAR MAJOR TOWNS AND CITIES. THE ALLOCATION OF ANY ROUTE OR PORTION OF A ROUTE IS SUBJECT TO THE CONDITION THAT IT HAS BEEN APPROVED AND ALLOCATED IN GOOD FAITH AND THAT SUCH ROUTE WILL BE INVALID SHOULD IT TRANSPIRE THAT THE ROUTE OR PORTION THEREOF WILL, OR HAS CAUSED CONFLICT DUE TO IT HAVING BEEN APPROVED BASED ON INCORRECT OR FALSE INFORMATION SUPPLIED TO THE BOARD OR AS A RESULT OF AN ERROR. IN SUCH INSTANCE THE OPERATING LICENCE MUST BE RETURNED TO THE BOARD FOR CORRECTION. THE VEHICLE MUST BE COVERED BY MOTOR VEHICLE INSURANCE AS WELL AS PERSONAL LIABILITY INSURANCE.



transport

Department:
Transport
Province of KwaZulu-Natal

GAZETTE

LGKZNG52-2023-MAR

REGION: ALL

1) Application Number: APP0153201	2) Gazette Number: LGKZNG52-2023-MAR
3) Applicant: FN SITHOLE ID NO. 4501110451088 Association: CITY TAXI OWNERS ASSOCIATION	4) Applicant Address: 293 MORPHEUS CLOSE ORIBI VILLAGE PMB 3201
5) Existing Licence Holder: NOT APPLICABLE ID NO. NOT APPLICABLE	6) Existing Licence Holder Address: NOT APPLICABLE
7) Type of application: NEW OPERATING LICENCE	8) Operating Licence Number: LGKZN0403001026
9) Vehicle Type: MINIBUS TAXI	10) 1 X 9-16 (SEATED) + 0 (STANDING)
11) Region: UMGUNGUNDLOVU	
12.1	2001A721004R10047275 - DURBAN INBOUND (FORWARD) FROM (ORIGIN): RETIEF STREET RANK NO.3-CHURCH STREET TO PIETERMARITZ (KPC0038) VIA: RETIEF, PRINCE, GEORGE, GARFIEL, CHURCH, RETIEF, PRINCE ALFRED, ECHO, OHRTMANN, N3 TO (DESTINATION): DURBAN OUTBOUND (RETURN) FROM (ORIGIN): DURBAN VIA: N3, CHURCH, RETIEF TO (DESTINATION): RETIEF STREET RANK NO.3-CHURCH TO PIETERMARITZ (KPX0038)
12.2	2001A721004R10047276 - RETIEF STREET TAXI RANK – DURBAN METRO INBOUND (FORWARD) FROM (ORIGIN): RETIEF STREET RANK NO.3-CHURCH STREET TO PIETERMARITZ (KPC0038) VIA: RETIEF, PRINCE, GEORGE, GARRIEL, CHURCH, RETIEF, PRINCE ALFRED, ECHO, OHRTMANN, N3 TO (DESTINATION) DURBAN OUTBOUND (RETURN) FROM (ORIGIN): DURBAN VIA N3, CHURCH, RETIEF TO (DESTINATION): RETIEF STREET RANK NO.3-CHURCH TO PIETERMARITZ (KPX0038).



transport

Department:
Transport
Province of KwaZulu-Natal

GAZETTE

LGKZNG52-2023-MAR

REGION: ALL

1) Application Number: APP0153203	2) Gazette Number: LGKZNG52-2023-MAR
3) Applicant: P MAZIBUKO ID NO. 6911240874083 Association: WINTERTON TAXI ASSOCIATION	4) Applicant Address: BOX 20 WINTERTON 3340
5) Existing Licence Holder: NOT APPLICABLE ID NO. NOT APPLICABLE	6) Existing Licence Holder Address: NOT APPLICABLE
7) Type of application: NEW OPERATING LICENCE	8) Operating Licence Number: NOTAVAILABLE
9) Vehicle Type: MINIBUS	10) 1 X 14 (SEATED) + 0 (STANDING)
11) Region: UTHUKELA	
12.1	2202EV2100MV00141064 - WINTERTON TO EMASWAZINI FROM WINTERTON TAXI RANK TO EMASWAZINI INTO P212, TURNING RIGHT TO D187, INTO AND PROCEED TO EMASWAZINI TAXI RANK, LOAD AND RETURN ALONG FORWARD ROUTE IN REVERSE.
12.2	2202EV2202DH10141073 - WINTERTON TO LADYSMITH FROM WINTERTON TAXI RANK USING P11, TURN RIGHT TO R600, TURN RIGHT TO P181, TURN RIGHT TO P30 AND BACK
12.3	2202EV2202EN10141072 - WINTERTON TO ESTCOURT FROM WINTERTON TAXI RANK TO USING P11, TURN RIGHT TO JOIN N3, TURN LEFT TO P1-9 ALTERNATIVE ROUTE FROM WINTERTON TAXI RANK INTO WEMBEZI USING P212 TURN LEFT TO P10-1 ROAD AND TURN RIGHT TO D752 AND BACK
12.4	2202EV2202ER00141049 - WINTERTON TO BERGVILLE FROM WINTERTON TAXI RANK TO BERGVILLE TAXI, INTO P11 AND PASSING D117 AND D115 AND PROCEED TO BERGVILLE TAXI RANK.
12.5	2202EV2202EV00141057 - FROM WINTERTON TO EKUPHUMULENI FROM WINTERTON TAXI RANK USING P11 TURNING RIGHT TO D57 TO EKUPHUMULENI TAXI RANK.
12.6	2202EV2202EV00141061 - WINTERTON TO EMAMPEMVINI FROM WINTERTON TAXI RANK TO EMAMPEMVINI INTO P11 TURNING RIGHT TO P182 AND INTO D144 AND RETURN ALONG FORWARD ROUTE IN REVERSE.
12.7	2202EV2202EV00141067 - WINTERTON TO EMHLWAZINI FROM WINTERTON TAXI RANK TO EMHLWAZINI USING P212 TURNING TO P180-0 TURN RIGHT TO P10-2 AND TURNING LEFT TO P394 AND PROCEED TO EMHLWAZINI TAXI RANK OFFLOAD AND LOAD AND RETURN ALONG FORWARD ROUTE IN REVERSE.
12.8	2202EV2202EV00141068 - WINTERTON TO EMMAUS FROM WINTERTON TAXI RANK TO EMMAUS USING P212 TURNING TO P180-0, TURNING RIGHT TO P10-2 AND TURNING TO P394 AND BACK.
12.9	2202EV2202EV00141069 - FROM WINTERTON TO ENGOBA FROM WINTERTON TAXI RANK TO ENGOBA USING P212 TURNING RIGHT TO P180-01, TURNING RIGHT TO P10-2 AND TURNING TO P394 AND BACK.
12.10	2202EV2202EV00141071 - WINTERTON TO SPIOENKOP FROM WINTERTON TAXI RANK TO SPIOENKOP USING P11 TURN RIGHT TO P600 FURTHER DOWN TURN T1 P181 AND TURN TO P30 AND BACK.
12.11	2202EV2202EY10141050 - WINTERTON TO COLENZO FROM WINTERTON TAXI RANK USING P11 TURNING LEFT TO P294 PASSING D32 AND P1-10 AND PROCEEDING TO COLENZO TAXI RANK OFF LOAD AND LOADING RETURN ALONG FORWARD ROUTE RESERVE.



transport

Department:
Transport
Province of KwaZulu-Natal

GAZETTE

LGKZNG52-2023-MAR

REGION: ALL

1) Application Number: APP0153207	2) Gazette Number: LGKZNG52-2023-MAR
3) Applicant: NI NDLOVU ID NO. 7010110449081 Association: EDENDALE ESIGODINI TAXI ASSOCIATION	4) Applicant Address: 1758 B3 ROAD ASHDOWN PIETERMARITZBURG 3201
5) Existing Licence Holder: B NDLOVU ID NO. 6110185683084	6) Existing Licence Holder Address: 28 LOUISA CIRCLE GRANGE, PMBURG KWAZULU NATAL KWA-ZULU NATAL 3201
7) Type of application: DECEASED TRANSFER AND NEW OPERATING LICENCE	8) Operating Licence Number: LGKZN0403001673
9) Vehicle Type: MINIBUS	10) 1 X 15 (SEATED) + 0 (STANDING)
11) Region: UMGUNGUNDLOVU	
12.1	2202GR2100H300049114 - ESIGODINI TO PIETERMARITZBURG ESIGODINI ROUTE FROM ESIGODINI TERMINUS THROUGH GEORGETOWN ROAD 6 TO MUNICIPAL ROAD 7 INTO EDENDALE ROAD RIGHT INTO LONGMARKET STREET LEFT INTO RETIEF STREET TO DESTINATION AT RETIEF STREET TERMINAL. FROM DESTINATION ALONG PIETERMARITZ STREET LEFT INTO WEST STREET RIGHT INTO LOOP STREET LEFT INTO EDENDALE ROAD TO MUNICIPAL ROAD 7 THROUGH GEORGETOWN ROAD 6 TO ESIGODINI TERMINUS.
12.2	22069B2100H300049115 - EDENDALE TO PIETERMARITZBURG EDENDALE ROUTE FROM GEORGETOWN LIBRARY TERMINUS THROUGH GEORGETOWN ROAD 6 TO MUNICIPAL ROAD 7 TO EDENDALE ROAD. RIGHT INTO LONGMARKET STREET LEFT AT RETIEF STREET LEFT AT PIETERMARITZ STREET TO DESTINATION AT SMALLS CAR PARK SITE OFF PIETERMARITZ STREET. FROM DESTINATION ALONG PIETERMARITZ STREET LEFT INTO WEST STREET. RIGHT INTO LOOP STREET LEFT INTO EDENDALE TO MUNICIPAL ROAD 7 THROUGH GEORGETOWN ROAD 6 TO ORIGIN AT GEORGETOWN LIBRARY TERMINUS.
12.3	2206952100H300049117 - EDENDALE TO PIETERMARITZBURG ENHLAZATSHE ROUTE FROM TERMINUS AT ENHLAZATSHE THROUGH GEORGETOWN ROAD 5 TO MUNICIPAL ROAD 7 LEFT INTO EDENDALE ROAD RIGHT AT LONGMARKET STREET LEFT AT RETIEF STREET LEFT AT PIETERMARITZ STREET TO DESTINATION POINT AT SMALLS CAR PARK OFF PIETERMARITZ STREET. FROM DESTINATION ALONG PIETERMARITZ STREET LEFT INTO WEST STREET RIGHT AT LOOP STREET LEFT AT EDENDALE ROAD TO MUNICIPAL ROAD 7 THROUGH GEORGETOWN ROAD 5 TO ENHLAZATSHE TERMINUS.
12.4	22069B22069B00049513 - CHARTER SERVICE FROM EDENDALE TAXI RANK TO POINTS WITHIN THE PROVINCE OF KWAZULU-NATAL ONLY. NO PICKING UP OR SETTING DOWN OF PASSENGERS EN ROUTE.
12.5	2206952100H300049113 - SMERO TO PIETERMARITZBURG SMERO ROUTE FROM SMERO TERMINUS AT WATERWORKS THROUGH GEORGETOWN ROADS, 9, 8, 6 TURN RIGHT TO MUNICIPAL ROAD 7 TO EDENDALE ROAD RIGHT AT LONGMARKET STREET LEFT AT RETIEF STREET LEFT AT PIETERMARITZ STREET TO DESTINATION AT SMALLS CAR PARK OFF PIETERMARITZ STREET FROM DESTINATION ALONG PIETERMARITZ STREET LEFT INTO WEST STREET RIGHT AT LOOP STREET LEFT INTO EDENDALE ROAD TO MUNICIPAL ROAD 7 GEORGETOWN ROADS 6, 8, & 9 TO SMERO TERMINUS AT WATERWORKS.



transport

Department:
Transport
Province of KwaZulu-Natal

GAZETTE

LGKZNG52-2023-MAR

REGION: ALL

1) Application Number: APP0153211	2) Gazette Number: LGKZNG52-2023-MAR
3) Applicant: KJ NZAMA ID NO. 7801016307088 Association: KRANSKOP TAXI ASSOCIATION	4) Applicant Address: P O BOX 92 KRANSKOP 3268
5) Existing Licence Holder: NOT APPLICABLE ID NO. NOT APPLICABLE	6) Existing Licence Holder Address: NOT APPLICABLE
7) Type of application: NEW OPERATING LICENCE	8) Operating Licence Number: LKNKZN0126522
9) Vehicle Type: MINIBUS	10) 1 X 15 (SEATED) + 0 (STANDING)
11) Region: UMGUNGUNDLOVU	
12.1	2207KA2206LS10054162 - KRANSKOP TO DURBAN AND RETURN: FROM KRANSKOP TAXI RANK TURN RIGHT TO ALWYN STREET, FROM ALWYN TURN RIGHT TO MAIN ROAD, AND THEN TURN LEFT TO R74 DOWN TO STANGER. FROM STANGER JOIN N2 STRAIGHT TO DURBAN FROM N2 TURN LEFT TO M41 AND TURN LEFT TO M4, JOIN M17 FROM M4 TO UMGANGI ROAD AND TURN RIGHT TO LEOPOLD ROAD FROM THERE TO M13 BERE, TURN RIGHT TO WARWICK AVENUE FROM M13 BERE AND THEN JOIN M4 NORTH COAST ALICE STREET TO YMCA RANK IN DURBAN AND RETURN.
12.2	2207KA2207XJ10054164 - KRANSKOP TO EMPANGENI AND RETURN FROM KRANSKOP TAXI RANK TO ALWYN STREET TURN RIGHT TO MAIN ROAD AND THEN TURN LEFT TO P74, FROM P74 TURN LEFT AT KWAJIM TO P110, TURN LEFT TO R102, FROM P110 STRAIGHT TO GINGINDLOVU AND LEFT R66 TO RIGHT R102 AGAIN STRAIGHT TO EMPANGENI, AT EMPANGENI RAIL TAXI RANK OFF LOAD AND CONTINUE TO EMPANGENI TOP RANK, FROM EMPANGENI RAIL TAXI RANK TURN RIGHT TO TANNER ROAD TO MAIN ROAD TO MAXWELL STREET AND THEN TURN LEFT TO BYNNE STREET AND TURN RIGHT TO EMPANGENI TOP RANK AND RETURN.
12.3	2207KA2206WA10054166 - FROM KRANSKOP TO MANDINI AND RETURN FROM KRANSKOP TAXI RANK TO ALWYN STREET FROM ALWYN STREET TURN RIGHT TO MAIN TURN LEFT KWAJIM R74 TO P110 AND TURN LEFT R102, FROM R102 TOP P415 AND TURN RIGHT TO P459 AND LEFT MANDINI TAXI RANK AND RETURN.
12.4	2207KA2207Q10054167 - KRANSKOP TO STANGER AND RETURN. FROM KRANSKOP TAXI RANK TO ALWYN STREET AND TURN TO MAIN ROAD, FROM MAIN ROAD TURN LEFT R74 PASS MAPHUMALO STRAIGHT TO STANGER AT STANGER R74 TURN RIGHT KINGSHAKA ROAD AND LEFT LINK ROAD FROM LINK ROAD TURN RIGHT TO BALCOMB STREET AND RIGHT TO STANGER TAXI RANK AND RETURN.
12.5	2207KA2207KA00054169 - KRANSKOP TO MAPHUMALO AND RETURN. FROM KRANSKOP TAXI RANK JOIN ALWYN STREET AND RIGHT MAIN ROAD, FROM MAIN ROAD TURN LEFT R74 PASS KWAMXHOSA RANK PICK AND DROP RIGHT TO KWAMAPHUMALO. FROM R74 TURN RIGHT D893 TO MAPHUMALO TAXI RANK AND RETURN.
12.6	2207KA2202C700054172 - KRANSKOP TO GREYTOWN. FROM KRANSKOP TAXI RANK TURN RIGHT ALWYN STREET, FROM ALWYN STREET TURN RIGHT MAIN ROAD AND TURN RIGHT R74 STRAIGHT TO GREYTOWN FROM DURBAN STREET TURN LEFT MAIKLAND STREET AND TURN RIGHT SARGEANT STREET TO GREYTOWN TAXI RANK AND RETURN.
12.7	2202C722068T10054174 - KRANSKOP TO PIETERMARITZBURG AND RETURN FROM KRANSKOP TAXI RANK TURN RIGHT ALWYN STREET AND JOIN MAIN ROAD, FROM MAIN ROAD TURN RIGHT R74 AND THEN TURN LEFT AHERNS R33 TO LEFT MISPAH R33 DELIVER PASSENGERS TO PIETERMARITZBURG ON R33 ROAD, PICK AND DROP NEW HANOVER, MPOLWENI UNTIL PIETERMARITZBURG CHURCH STREET AND DELIVER THE PASSENGERS TOWN TO MASUKWANA TAXI ASSOCIATION AND RETURN.
12.8	2207KA2207EP10054176 - KRANSKOP TO NKANDLA AND RETURN. FROM KRANSKOP TAXI RANK TURN RIGHT ALWYN STREET AND LEFT TO MAIN ROAD, FROM MAIN ROAD TURN LEFT P162 PICK AND DROP MAKHABELENI, DOLWANE AND NSUZE AREA TO NKANDLA TURN RIGHT HADEBE STREET THEN RIGHT TO NKANDLA TAXI RANK AND RETURN.
12.9	2207KA2207KA00054178 - KRANSKOP TO NTUNJAMBALI AND RETURN. FROM KRANSKOP TAXI RANK TURN RIGHT ALWYN STREET TO MAIN ROAD, TURN LEFT TO MAIN ROAD STRAIGHT TO D1338 NTUNJAMBILI RANK PICK AND DROP AND RETURN.
12.10	2207KA2207KA00054180 - KRANSKOP TO NDONDONDWANE AND RETURN FROM KRANSKOP TAXI RANK TURN RIGHT ALWYN STREET AND THEN TO MAIN ROAD, TAKE LEFT FROM ALWYN AND PASS NTUNJAMBILI TO NDONDONDWANE TAXI RANK USING D881 AND RETURN - PICK AND DROP.
12.11	2207KA1205GJ10054181 - KRANSKOP TO JOHANNESBURG AND RETURN. FROM KRANSKOP TAXI RANK JOIN ALWYN STREET AND TURN RIGHT AT MAIN ROAD STRAIGHT TO R74 TURN RIGHT AT R74 PASS GREYTOWN TO WEENEN, JOIN R104 TO N11, FROM N11 TO N3 AND M1 IN JOHANNESBURG FROM M1 JOIN JOE SLOVO STREET TO ANDERSON STREET AND THEN TO COMMISSION INTO WANDERES TAXI AND RETURN.



transport

Department:
Transport
Province of KwaZulu-Natal

GAZETTE

LGKZNG52-2023-MAR

REGION: ALL

1) Application Number: APP0153228	2) Gazette Number: LGKZNG52-2023-MAR
3) Applicant: SC MKHWANAZI ID NO. 4912135462085 Association: ISIPINGO-DURBAN TAXI ASSOCIATION	4) Applicant Address: N 585 GOOO STREET UMLAZI T/SHIP 4031
5) Existing Licence Holder: NOT APPLICABLE ID NO. NOT APPLICABLE	6) Existing Licence Holder Address: NOT APPLICABLE
7) Type of application: NEW OPERATING LICENCE	8) Operating Licence Number: LGKZN1103000441
9) Vehicle Type: MINIBUS	10) 1 X 15 (SEATED) + 0 (STANDING)
11) Region: NINGIZMU 1	
12.1	<p>2209WC21004R00049472 - ISIPINGO TO DURBAN FROM ISIPINGO TAXI RANK ON ALEXANDER AVENUE, TURN RIGHT INTO ALEXANDER AVENUE TURN LEFT INTO THOMAS LANE. RIGHT INTO CHURCH LANE, LEFT INTO OLD MAIN ROAD, RIGHT INTO PROSPECTION ROAD (R102). LEFT INTO N2, LEFT INTO M4, LEFT INTO MOORE ROAD, RIGHT INTO SYDNEY ROAD, INTO WARWICK AVENUE, RIGHT WEST STREET TO THEATRE LANE TAXI RANK (Z) OR PROCEED ALONG WEST STREET, LEFT INTO FIELD STREET, RIGHT INTO COMMERCIAL ROAD. LEFT INTO ALIWAAL STREET, LEFT INTO ORDINANCE ROAD, STRAIGHT INTO LEOPOLD STREET, PROCEED TO MARKET ROAD: RANK 49- OFFLOAD.1.1. RETURN ROUTEDURBAN TO ISIPINGO FROM RANK 49 ON MARKET ROAD PROCEED ON MARKET ROAD, PROCEED TO JOIN M4, LEFT N2, RIGHT INTO PROSPECTON ROAD (R102), LEFT INTO OLD MAIN ROAD, RIGHT INTO ALEXANDRA AVENUE, LEFT INTO ISIPINGO TAXI RANK.1.2.</p> <p>ALTERNATE: FROM ISIPINGO TAXI RANK, ALEXANDRA AVENUE PROCEED AS PER ROUTE ONE TO TAXI RANK ON PROSPECTON ROAD OUTSIDE TOYOTA MAIN GATE, PROCEED ON PROSPECTON ROAD, LEFT INTO JOYNER ROAD, LEFT INTO THE EAST AVENUE ROAD. RIGHT INTO REFINERY DRIVE, TURN AROUND AT SAPREF REFINERY GATES, AND PROCEED ON REFINERY DRIVE. RIGHT INTO THE EAST AVENUE, RIGHT INTO PROSPECTON ROAD, RIGHT INTO N2- AND PROCEED TO RANK 49 AS PER ROUTE 1 AND RETURN ALONG THE SAME ROUTE TO ISIPINGO TAXI RANK.1.3.</p> <p>RETURN ROUTE DURBAN TO ISIPINGO: FROM TAXI RANK ON THEATRE LANE, LEFT INTO WEST STREET, LEFT INTO FIELD STREET, LEFT INTO LEOPOLD STREET, LEFT INTO MARKET ROAD, JOIN M4, AND PROCEED AS PER 1.1 TO ISIPINGO TAXI RANK.</p>



transport

Department:
Transport
Province of KwaZulu-Natal

GAZETTE

LGKZNG52-2023-MAR

REGION: ALL

1) Application Number: APP0153240	2) Gazette Number: LGKZNG52-2023-MAR
3) Applicant: G DLAMINI ID NO. 8409175502082 Association: MANDINI-SUNDUMBILI AND TUGELA TAXI O.A	4) Applicant Address: HLOMENDUNI AREA MANDINI 4490
5) Existing Licence Holder: NOT APPLICABLE ID NO. NOT APPLICABLE	6) Existing Licence Holder Address: NOT APPLICABLE
7) Type of application: NEW OPERATING LICENCE	8) Operating Licence Number: NOTAVAILABLE
9) Vehicle Type: MINIBUS	10) 1 X 13 (SEATED) + 0 (STANDING)
11) Region: ILEMBE	
12.1	196RCN8500T508 - MANDINI TO OTHINI FROM MANDINI TAXI RANK TURNS LEFT TO P 459, RIGHT TO UNNAMED ROAD, UNTIL REACHING KHENANA, AND RETURN ON THE UNNAMED ROAD, LEFT TO P459 AND THEN TURN RIGHT AND IMMEDIATE LEFT TO MANDINI TAXI RANK. NOTE: TO ALL ROADS THAT HAVE BEEN MENTIONED ABOVE ARE LOCAL OPERATION, THERE IS PICKING AND SETTING DOWN OF PASSENGERS UNTIL REACHING MANDINI TAXI RANK.
12.2	196RCN8500T516 - MANDINI TO VUTHA FROM MANDINI TAXI RANK LEFT TO P 459, LEFT TO UNNAMED ROAD AND RETURN ON AN UNNAMED ROAD, TURN RIGHT TO P459 PASS ISITHEBE CLINIC, PASS NYONI UNTIL REACHING VUTHA AND RETURN BACK WITH P459 TO MANDINI TAXI RANK. NOTE: TO ALL ROADS THAT HAVE BEEN MENTIONED ABOVE ARE LOCAL OPERATION, THERE IS PICKING AND SETTING DOWN OF PASSENGERS UNTIL REACHING MANDINI TAXI RANK.
12.3	196RCN8500T532 - MANDINI TO KWATASI FROM MANDINI TAXI RANK RIGHT TO P459, AND RIGHT TO ROAD 258, RIGHT TO UNNAMED ROAD AND REACH INDIAN VILLAGE, RETURN TO UNNAMED ROAD LEFT TO P458 LEFT TO P569 AND RETURN TO MANDINI TAXI RANK ON THE SAME ROUTE. NOTE: TO ALL ROADS THAT HAVE BEEN MENTIONED ABOVE ARE LOCAL OPERATION, THERE IS PICKING AND SETTING DOWN OF PASSENGERS UNTIL REACHING MANDINI TAXI RANK.
12.4	196RCN8500T540 - MANDINI TO PMB/MSUNDUZI FROM MANDINI TAXI RANK LEFT TO P459, LEFT TO BROXWN STREET, RIGHT TO YELLOW STREET RIGHT TO UNNAMED ROAD PASS UMSUNDUZI RIVER AND RETURN TO UNNAMED STREET, TO YELLOW STREET RIGHT TO GREEN STREET, RIGHT TO P459 INTO MANDINI TAXI RANK. NOTE: TO ALL ROADS THAT HAVE BEEN MENTIONED ABOVE ARE LOCAL OPERATION, THERE IS PICKING AND SETTING DOWN OF PASSENGERS UNTIL REACHING MANDINI TAXI RANK.
12.5	196RCN8500T548 - MANDINI TO MASOMONCO FROM MANDINI TAXI RANK LEFT TO P459, LEFT TO MASOMONCO ROAD, PASS ZITHULELE STORE RIGHT TO P459 AND RIGHT TO MANDINI TAXI RANK. NOTE: TO ALL ROADS THAT HAVE BEEN MENTIONED ABOVE ARE LOCAL OPERATION, THERE IS PICKING AND SETTING DOWN OF PASSENGERS UNTIL REACHING MANDINI TAXI RANK.
12.6	196RCN8500T564 - MANDINI TO WHITE CITY FROM MANDINI TAXI RANK LEFT TO P459 LEFT TO LNKONJANE ROAD, RIGHT TO MAFUNDA ROAD, LEFT TO NEMBE ROAD, RIGHT TO PHUMULA ROAD, RIGHT TO MALANDELA ROAD INTO P459 AND TURN RIGHT TO MANDINI TAXI RANK. NOTE: TO ALL ROADS THAT HAVE BEEN MENTIONED ABOVE ARE LOCAL OPERATION, THERE IS PICKING AND SETTING DOWN OF PASSENGERS UNTIL REACHING MANDINI TAXI RANK.
12.7	196RCN8500T572 - MANDINI TO CHAPPIES FROM MANDINI TAXI RANK LEFT TO P459, LEFT TO NKKONJANE ROAD, RIGHT TO MAFUNDA ROAD, LEFT TO NEMBE ROAD, LEFT TO MASAKHANE ROAD LEFT TO ROAD R116, LEFT TO, GCUMASHE ROAD, RIGHT TO INTSHE ROAD, RIGHT TO MABHENGWANE ROAD, LEFT TO MASAKHANE ROAD, LEFT TO ROAD 92, RIGHT TO EKUTHULENI ROAD. LEFT TO MASAKHANE ROAD, INTO P459 AND RIGHT TO MANDINI TAXI RANK NOTE: TO ALL ROADS THAT HAVE BEEN MENTIONED ABOVE ARE LOCAL OPERATION, THERE IS PICKING AND SETTING DOWN OF PASSENGERS UNTIL REACHING MANDINI TAXI RANK.
12.8	196RCN8500T596 - MANDINI TO IRELAND STREET FROM MANDINI TAXI RANK LEFT TO P459 LEFT TO NKKONJANE STREET, RIGHT TO MAFUNDA STREET, LEFT TO BAMBANANI STREET, RIGHT TO SALVESH ROAD, LEFT TO UMVEVE, RIGHT TO IMBILA ROAD, LEFT TO SIYAKHULA ROAD, RIGHT TO ROAD 67, RIGHT TO NDUMO ROAD, LEFT TO ROAD 61, LEFT TO PHUMULA ROAD AND RETURN ON THE SAME ROUTE TO MANDINI TAXI RANK. NOTE: TO ALL ROADS THAT HAVE BEEN MENTIONED ABOVE ARE LOCAL OPERATION, THERE IS PICKING AND SETTING DOWN OF PASSENGERS UNTIL REACHING MANDINI TAXI RANK.
12.9	21004R2206LS00053101 - CHARTER SERVICE FROM MANDINI TAXI RANK TO POINT WITHIN PROVINCE OF KZN ONLY. NO PICKING UP OR SETTING DOWN OF PASSENGERS EN ROUTE.
12.10	2206WA1205GJ10047523 - MANDINI TO STANGER FROM MANDINI TAXI RANK MAKE USE OF OUTWARD ROUTES AS DETAILED IN ROUTE 1 ABOVE THEN AT AN INTERSECTION OF R102 AND BLYTHDALE BEACH IN STANGER TURN RIGHT INTO LINK STREET AND RIGHT AGAIN JOINING BALCOMB STREET THEN LEFT INTO STANGER TAXI RANK. RETURN USING THE SAME ROUTE
12.11	2206WA2100DX10047487 - MANDINI TAXI RANK TO MELMOTH TAXI RANK FROM MANDINI TAXI RANK USE THE OUTWARD ROUTES AS STATED IN ROUTE 2 ABOVE THEN ALONG R66/ R34 MELMOTH BECOMING PIET RETIEF STREET TURN RIGHT INTO VICTORIA STREET AND THEN TURN LEFT INTO MELMOTH TAXI RANK. FROM MELMOTH TAXI RANK TURN RIGHT INTO VICTORIA STREET AND LEFT INTO PIET RETIEF STREET BECOMING R66 PROCEED ALONG BACKWARDS TO THE STARTING POINT USING THE SAME FORWARD ROUTE.
12.12	2206WA2202H110047518 - MANDINI TO EMPANGENI FROM MANDINI TAXI RANK EITHER DRIVE ALONG ROAD NO.P459 THEN JOIN ROAD NO.258 TOWARDS R102 NORTHWARDS OR DRIVE ALONG ROAD NO.P459 BECOMING WHITE STREET AT ISITHEBE AND PROCEED ALONG AS DETAILED ABOVE IN ROUTE 2 TOWARDS R102,AT EMPANGENI R102 BECOMES GRANTHAM HIGHWAY THEN TURN RIGHT TOWARDS FOURTH AVENUE CIRCLE THEN LEFT AND DRIVE ALONG TANNER ROAD THEN RIGHT INTO A DRIVE-WAY WHICH LEADS TO EMPANGENI TAXI RANK A AND FINALLY LEFT INTO A LONG DISTANCE TAXI RANK. REVERSE ROUTE. FROM EMPANGENI TAXI RANK JOIN TANNER ROAD THEN TURN LEFT AND DRIVE INTO FOURTH AVENUE CIRCLE AND PROCEED ALONG R102, USE THE SAME FORWARD ROUTE TO DRIVE BACK TO THE STARTING POINT.



transport

Department:
Transport
Province of KwaZulu-Natal

GAZETTE

LGKZNG52-2023-MAR

REGION: ALL

12.13	<p>2206WA2206LS10047529 - MANDINI TAXI RANK TO DURBAN TAXI RANK</p> <p>FROM MANDINI TAXI RANK PROCEED ALONG AN OUTWARD ROAD FROM THE RANK THEN TURN RIGHT INTO ROAD NO.P459, DRIVE ALONG THEN TURN LEFT INTO ROAD NO.258 THEN PROCEED ONTO AN ON RAMP TO R102, TURN LEFT SOUTHWARDS ALONG R102 AT STANGER, TURN LEFT INTO BLYTHDALE BEACH DRIVE ALONG R74 AND THEN JOIN INTO N2 FREEWAY, PROCEED ALONG N2 FREEWAY AND TURN LEFT AT UMHLENGA INTO M41 LEFT INTO M4, THEN PROCEED TOWARDS THE CITY CENTRE ALONG M4 AND TURN RIGHT INTO M17W ARGYLE ROAD THEN LEFT INTO R102 UMGENI ROAD, PROCEED ALONG AND TURN RIGHT INTO LEOPOLD STREET THEN LEFT MARKET ROAD AND THEN JOIN WILLIAMS ROAD, TURN RIGHT INTO SMITH STREET THEN RIGHT INTO WARWICK AVENUE, RIGHT INTO ALICE STREET AND THEN LEFT INTO ALBERT STREET AND PARK ON THE RIGHT INTO THE TEACHER'S CENTRE TAXI RANK.</p> <p>ALTERNATIVE ROUTE FROM MANDINI TAXI RANK PROCEED AS STATED ABOVE IN ROUTE 1.ALONG ROAD NO.258 TURN RIGHT INTO N2 FREEWAY DRIVE ALONG AND AT E.B. CLOETE JUNCTION TURN LEFT INTO N3 TOWARDS EAST THEN JOIN OLD DUTCH ROAD BECOMING ALICE STREET THEN RIGHT INTO MARKET ROAD PROCEED ALONG AND DROP OFF PASSENGERS AT BEREIA STATION THEN PROCEED ALONG WILLIAMS ROAD AND TURN RIGHT INTO SMIT STREET AND PROCEED AS STATED ABOVE TO THE FINAL DESTINATION.</p> <p>RETURN ROUTE FROM TEACHER'S CENTRE TAXI RANK EITHER RIGHT INTO UMGENI ROAD TURN RIGHT INTO LEOPOLD STREET AND JOIN CANONGATE ROAD THEN PROCEED STRAIGHT INTO N3 FREEWAY AND DRIVE BACKWARDS USING THE SAME FORWARD ROUTE AS STATED ABOVE OR DRIVE ALONG UMGENI ROAD THEN PROCEED AS STATED IN THE FORWARD ROUTE ABOVE.</p>
12.14	<p>2206WA2206W900047516 - MANDINI TAXI RANK TO MTUBATUBA TAXI RANK</p> <p>FROM MANDINI TAXI RANK USE THE OUTWARD ROUTES MENTIONED IN ROUTE 2 ABOVE THEN ALONG ROAD NO. 258 TURN LEFT AND PROCEED ALONG N2 FREE WAY, DRIVE ALONG N2 AND AFTER PASSING KWAMSANE TOWNSHIP TURN RIGHT INTO ROAD NO.P237/ R618 PROCEED ALONG THEN TURN LEFT INTO RIVERVIEW ROAD AND THEN RIGHT INTO INYATHI ROAD RIGHT AGAIN INTO INKOSI MTUBATUBA ROAD THEN PROCEED STRAIGHT TO THE TAXI RANK.</p> <p>RETURN ROUTE FROM MTUBATUBA TAXI RANK DRIVE ALONG INKOSI MTUBATUBA ROAD THE TURN LEFT INTO INYATHI ROAD AND THEN DRIVE BACKWARDS USING THE SAME FORWARD ROUTE.</p>
12.15	<p>2206WA2206W900047517 - MANDINI TAXI RANK TO NONGOMA</p> <p>FROM MANDINI TAXI RANK USE THE OUTWARDS ROUTES AS STATED IN ROUTE 2 ABOVE THEN ALONG R66 BECOMING KING DINIZULU HIGHWAY IN ULUNDI WHICH CHANGES BACK TO R66 AFTER PASSING ULUNDI, THEN IN NONGOMA STILL ALONG THE SAME ROUTE TURN LEFT INTO NONGOMA TAXI RANK.</p> <p>REVERSE ROUTE. FROM NONGOMA TAXI RANK TURN RIGHT INTO R66 THEN PROCEED STRAIGHT TO THE STARTING POINT USING THE SAME FORWARD ROUTE.</p>
12.16	<p>2206WA22071T10047514 - MANDINI TO ESHOWE</p> <p>FROM MANDINI TAXI RANK TURN LEFT INTO ROAD NO.P459 BECOMING WHITE STREET AT ISITHEBE WHICH ALSO CHANGES INTO ROAD NO.P265, PROCEED ALONG AND TURN LEFT AND JOIN R102.TURN LEFT AND PROCEED ALONG R66, TURN LEFT INTO ROAD NO.P323 BECOMING JOHN ROSS HIGHWAY THEN RIGHT INTO OSBORNE ROAD AND INTO A ROAD WHICH LEADS TO ESHOWE TAXI RANK.</p> <p>ALTERNATIVE ROUTE: FROM MANDINI TAXI RANK TURN RIGHT INTO ROAD NO.459 TURN LEFT INTO ROAD NO. 258 PROCEED STRAIGHT AND TURN LEFT INTO R102 THEN DRIVE ALONG AS STATED ABOVE TO THE FINAL DESTINATION.</p> <p>ALTERNATIVELY: DRIVE ALONG ROAD NO.258 AND TURN LEFT INTO N2 FREE WAY THEN LEFT INTO R66 ESHOWE DIRECTION AND PROCEED ALONG R66 THEN LEFT TURN INTO KANGELA ROAD AND LEFT TURN INTO MANGOSUTHU BUTHELEZI DRIVE AND LEFT INTO OSBORNE ROAD THEN RIGHT INTO A ROAD WHICH LEADS TO ESHOWE TAXI RANK.</p> <p>REVERSE ROUTE: FROM ESHOWE TAXI RANK TURN LEFT INTO MAIN ROAD THEN RIGHT INTO JOHN ROSS HIGHWAY BECOMING ROAD NO.P323 AND THEN DRIVE BACKWARDS USING THE SAME FORWARD ROUTE OR FROM JOHN ROSS HIGHWAY PROCEED INTO OSBORNE ROAD, THEN RIGHT INTO MANGOSUTHU BUTHELEZI DRIVE AND RIGHT INTO KANGELA ROAD THEN RIGHT INTO R66 AND DRIVE BACKWARDS USING THE SAME FORWARD ROUTE.</p>
12.17	<p>2206WA22074410047527 - MANDINI TAXI RANK TO MKUZE TAXI RANK</p> <p>FROM MANDINI TAXI RANK MAKE USE OF OUTWARDS ROUTES AS DETAILED IN ROUTES 8 & 9 ABOVE, THEN ALONG R102 PROCEED ALONG AS STATED IN ROUTE 14 ABOVE AND ARRIVE AT MKUZE TAXI RANK.</p>
12.18	<p>2206WA22076I10047489 - MANDINI TAXI RANK TO ULUNDI TAXI RANK</p> <p>FROM MANDINI TAXI RANK USE THE OUTWARD ROUTES AS STATED IN ROUTE 2 ABOVE THEN ALONG R66/ R34 BECOMING R66 WHICH CHANGES INTO KING DINIZULU HIGHWAY IN ULUNDI TURN RIGHT INTO PRINCESS MAGOGO STREET THEN LEFT INTO ULUNDI TAXI RANK.</p> <p>REVERSE ROUTE. FROM ULUNDI TAXI RANK TURN RIGHT INTO PRINCESS MAGOGO STREET THEN LEFT INTO KING DINIZULU HIGHWAY BECOMING R66 THEN DRIVE BACKWARDS ALONG THE SAME FORWARD ROUTE.</p>
12.19	<p>2206WA2207XJ10047520 - MANDINI TAXI RANK TO EMPANGENI TAXI RANK</p> <p>FROM MANDINI TAXI RANK TO EMPANGENI TAXI RANK, TURN RIGHT FROM MANDINI ROBOT, TURN LEFT INTO R102 (N2), TURN RIGHT USING TANNER ROAD TO EMPANGENI TAXI RANK DROP OFF AND PICK UP AT THE RANK, BACK TO MANDINI USING THE SAME ROUTE</p>
12.20	<p>2206WA2209QT00047515 - UNIVERSITY PARK TO REKENS/ISITHEBE, SUNDUMBILI TO ISITHEBE INDUSTRIAL AREA</p> <p>FROM MANDINI TAXI RANK DRIVE ALONG AS DETAILED IN ROUTE 2 ABOVE THEN AT ISITHEBE TURN LEFT INTO BLUE STREET THEN GO ALONG GREEN STREET THEN DRIVE ALONG ALL THE MAIN STREETS SUCH AS YELLOW STREET , BROWN STREET, ORANGE STREET AND RED STREET.</p> <p>RETURN ROUTE FROM AGREED UPON PICK-UP POINTS IN ISITHEBE INDUSTRIAL AREA DRIVE ALONG ALL MAIN STREETS BACK TO THE STARTING POINT USING THE SAME FORWARD ROUTE.</p>
12.21	<p>KZNNRCBC601NS110596 - MANDENI TO REDHILL</p> <p>FROM MANDENI TAXI RANK LEFT TO P459, RIGHT TO NCONJANE ROAD, RIGHT TO MAFUNDA ROAD, LEFT TO BAMBANANI ROAD, LEFT TO INSIMBA ROAD, LEFT TO IMVUBU ROAD, RIGHT TO ROAD 55, LEFT TO NEMBE ROAD, INTO P459, RIGHT TO MANDENI TAXI RANK.</p> <p>NOTE: TO ALL ROADS THAT HAVE BEEN MENTIONED ABOVE ARE LOCAL OPERATION, THERE IS PICKING AND SETTING DOWN OF PASSENGERS UNTIL REACHING MANDENI TAXI RANK.</p>

**transport**

Department:
Transport
Province of KwaZulu-Natal

GAZETTE**LGKZNG52-2023-MAR****REGION: ALL**

- | | |
|--------------|--|
| 12.22 | SUNDUMBILI TO ISITHEBE INDUSTRIAL AREA - NULL EXISTING AUTHORITY IN THE CURRENT ROUTE NETWORK ROUTE 10 UNIVERSITY PARK TO REKENS/ ISITHEBE. SUNDUMBILI TO ISITHEBE INDUSTRIAL AREA FROM MANDINI TAXI RANK DRIVE ALONG AS DETAILED IN ROUTE 2 ABOVE THEN AT ISITHEBE TURN LEFT INTO BLUE STREET THEN GO ALONG GREEN STREET THEN DRIVE ALONG ALL THE MAIN STREETS SUCH AS YELLOW STREET , BROWN STREET, ORANGE STREET AND RED STREET.REVERSE ROUTE.FROM AGREED UPON PICK-UP POINTS IN ISITHEBE INDUSTRIAL AREA DRIVE ALONG ALL MAIN STREETS BACK TO THE STARTING POINT USING THE SAME FORWARD ROUTE. |
|--------------|--|



transport

Department:
Transport
Province of KwaZulu-Natal

GAZETTE

LGKZNG52-2023-MAR

REGION: ALL

1) Application Number: APP0153243	2) Gazette Number: LGKZNG52-2023-MAR
3) Applicant: AL NGCOBO ID NO. 7409240827085 Association: MAFUNZE MPUMUZA INADI INCWADI T.O.A	4) Applicant Address: P O BOX 72237 PIETERMARITZBURG 3201
5) Existing Licence Holder: NOT APPLICABLE ID NO. NOT APPLICABLE	6) Existing Licence Holder Address: NOT APPLICABLE
7) Type of application: NEW OPERATING LICENCE	8) Operating Licence Number: LGKN0403000872
9) Vehicle Type: MINIBUS TAXI	10) 1 X 9-16 (SEATED) + 0 (STANDING)
11) Region: UMGUNGUNDLOVU	
12.1	22068T22068T00053561 - DINDI TO PIETERMARITZBURG INBOUND: FROM DINDI TERMINUS – D1126 (KPV0068) TO EAST STREET CLINIC RANK – EAST OFF BOOM (KPC0084). ROUTE: D1126, MR7, MOSES MABHIDA (EDENDALE), LANGALIBALELE (LONGMARKET), RETIEF, HOOLEN HAFEEJEE (BERG), MASUKWANA (EAST). OUTBOUND: FROM EAST STREET CLINIC RANK – EAST OFF BOOM (KPC0084) TO DINDI TERMINUS – (KPV0068) ROUTE: MASUKWANA (EAST), BOON, PINE, MOSES MABHIDA (EDENDALE), MR7, D1126. ALTERNATIVE ROUTINGS NONE RESTRICTION NONE SPECIAL CONDITIONS NONE DISPUTES AGAINST MAFUNZE, MPUMUZA, INADI, INCWADI TAXI ASSOCIATION NONE.
12.2	22068T22068T00053563 - ELANDSKOP TO PIETERMARITZBURG INBOUND: FROM ELANDSKOP – ZONDI STORE TAXI TERMINUS MR7/ D1123 (KPV0023) TO BERG STREET RANK – BELOW EAST (KPC0028). ROUTE: D1122, MR7, MOSES MABHIDA (EDENDALE), LANGALIBALELE (LONGMARKET), RETIEF, HOOLEN HAFEEJEE (BERG). OUTBOUND: FROM EAST STREET RANK NO.5 – BELOW EAST (KPC0028) TO ELANDSKOP – ZONDI STORE TAXI TERMINUS MR & D1122 (KPV0023). ROUTE: HOOLEN HAFEEJEE (BERG), MASUKWANA (EAST), BOOM, PIETERMARITZ, PINE, MOSES MABHIDA (EDENDALE), MR7, D1122. ALTERNATIVE ROUTINGS NONE RESTRICTION NONE SPECIAL CONDITIONS NONE DISPUTES AGAINST MAFUNZE, MPUMUZA, INADI, INCWADI TAXI ASSOCIATION.
12.3	22068T22068T00053559 - MAGWAGWA TO PIETERMARITZBURG INBOUND: FROM MAGWAGWA TERMINUS – P390 (KPV0016). ROUTE: VIA P390, P399, MR7, EDENDALE, LONGMARKET, RETIEF, BERG TO EAST STREET CLINIC RANK – EAST OF BOOM (KPC0084). OUTBOUND: FROM EAST STREET CLINIC RANK- EAST OFF BOOM (KPC0084) ROUTE: VIA EAST, BOOM, PINE, KEATE, EDENDALE, MR7, P390, P399 TO MAGWAGWA TERMINUS – P390 (KPV0016).
12.4	22068T22068T00053560 - TAFULENI TO PIETERMARITZBURG INBOUND: FROM TAFULENI TERMINUS – D1128 (KPV0062) ROUTE VIA D1128, MR7, EDENDALE, LONGMARKET, RETIEF, BERG, EAST TO EAST STREET CLINIC RANK – EAST OF BOOM (KPC0084). OUTBOUND: FROM EAST STREET CLINIC RANK- EAST OFF BOOM (KPC0084) ROUTE VIA EAST, BOOM, PINE, KEATE, EDENDALE, MR7, D1128 TO TAFULENI TERMINUS – D1128 (KPV0062).
12.5	22068T22068T00053564 - 9. DEEPPDALE TO PIETERMARITZBURG INBOUND FROM: DEEPPDALE TO BERG STREET RANK NO9.5 – BELOW EAST (KPC0028). ROUTE: P124, MR7, MOSES MABHIDA (EDENDALE), LANGALIBALELE (LONGMARKET), RETIEF, HOOLEN HAFEEJEE (BERG). OUTBOUND FROM: BERG STREET RANK NO.5 – BELOW EAST (KPC0028) TO DEEPPDALE. ROUTE: HOOLEN HAFEEJEE (BERG), MASUKWANA (EAST), PIETERMARITZ, PINE, MOSES MABHIDA (EDENDALE), MR7, P124. ALTERNATIVE ROUTINGS NONE RESTRICTION NONE SPECIAL CONDITIONS NONE DISPUTES AGAINST MAFUNZE, MPUMUZA, INADI, INCWADI TAXI ASSOCIATION NONE.



transport

Department:
Transport
Province of KwaZulu-Natal

GAZETTE

LGKZNG52-2023-MAR

REGION: ALL

12.6	<p>22068T22068T00053565 - 10. NCWADI TO PIETERMARITZBURG</p> <p>INBOUND FROM: NCWADI TO BERG STREET RANK NO.5 – BELOW EAST (KPC0028).</p> <p>ROUTE: P121, MR7, MOSES MABHIDA (EDENDALE), LANGALIBALELE (LONGMARKET), RETIEF, HOUSEN HAFEEJEE (BERG).</p> <p>OUTBOUND FROM: BERG STREET RANK NO.5 – BELOW EAST (KPC0028) TO NCWADI.</p> <p>ROUTE: HOUSEN HAFEEJEE (BERG), MASUKWANA (EAST), PIETERMARITZ, PINE, MOSES MABHIDA (EDENDALE), MR7, P121.</p> <p>DISPUTES AGAINST MAFUNZE, MPUMUZA, INADI, INCWADI TAXI ASSOCIATION</p> <p>NONE</p>
12.7	<p>22068T22068T00053566 - 11. QANDA TO PIETERMARITZBURG</p> <p>INBOUND FROM: QANDA TERMINUS – D1127 (KPV0065) TO EAST STREET CLINIC RANK – EAST OFF BOOM (KPC0084).</p> <p>ROUTE: D1127, MR7, MOSES MABHIDA (EDENDALE), LANGALIBALELE (LONGMARKET), RETIEF, HOUSEN HAFEEJEE (BERG), MASUKWANA (EAST).</p> <p>OUTBOUND FROM: EAST STREET CLINIC RANK – EAST OFF BOOM (KPC0084) TO QANDA TERMINUS – D1127 (KPV0065).</p> <p>ROUTE: MASUKWANA (EAST), BOOM, PINE, MOSES MABHIDA (EDENDALE) MR7, D1127.</p> <p>ALTERNATIVE ROUTINGS</p> <p>NONE</p> <p>RESTRICTION</p> <p>NONE</p> <p>SPECIAL CONDITIONS</p> <p>NONE</p> <p>DISPUTES AGAINST MAFUNZE, MPUMUZA, INADI, INCWADI TAXI ASSOCIATION</p> <p>NONE.</p>
12.8	<p>22068T22068T00053555 - 1. MAFUNZE TO PIETERMARITZBURG</p> <p>INBOUND.</p> <p>FROM: MAFUNZE ROUTE VIA D1123, D1124, MR 7, EDENDALE, LONGMARKET, RETIEF, BERG TO BERG STREET RANK NO. 5 – BELOW EAST (KPC0028).</p> <p>OUTBOUND.</p> <p>FROM BERG STREET RANK NO. 5 - BELOW EAST (KPC0028)"</p> <p>ROUTE VIA BERG, EAST, PIETERMARITZ, PINE, KEATE, EDENDALE, MR 7, D1124, D1123 TO MAFUNZE – D1123(KPV0036).</p>
12.9	<p>22068T22068T00053556 - 2. GIBSON GATE TO PIETERMARITZBURG</p> <p>INBOUND FROM: GIBSON GATE TERMINUS – SEVONTEIN PRISON (KPV0032).</p> <p>ROUTE: VIA UNNAMED ROAD, D1124, MR7, EDENDALE, LONGMARKET, RETIEF, BERG TO BERG STREET RANK NO.5 – BELOW EAST (KPC0028).</p> <p>OUTBOUND FROM: BERG STREET RANK, NO. 5 BELOW EAST (KPC0028).</p> <p>ROUTE VIA BERG, EAST, PIETERMARITZ, PINE, KEATE, EDENDALE, MR 7, D1124, UNNAMED ROAD TO GIBSON GATE TERMINUS – SEVONTEIN PRISON (KPV0032).</p>
12.10	<p>22068T22068T00053557 - 3. ZONDI STORE TO PIETERMARITZBURG .</p> <p>INBOUND FROM: MAFAKATHINI – ZONDI STORE – D1122/P 402 (KPV0012).</p> <p>ROUTE VIA D1122, MR7, EDENDALE, LONGMARKET, RETIEF, BERG TO BERG STREET RANK NO.5 – BELOW EAST (KPC0028).</p> <p>OUTBOUND FROM:BERG STREET RANK NO.5 BELOW EAST (KPC0028).</p> <p>ROUTE VIA BERG, EAST, PIETERMARITZ, PINE, KEATE, EDENDALE, MR7, D112 TO MAFAKATHINI – ZONDI STORE – D1122/P402 (KPV0012).</p>
12.11	<p>22068T22068T00053558 - 4. MASWAZINI TO PIETERMARITZBURG</p> <p>INBOUND FROM: MASWAZINI TERMINUS – D1139 (KPV0084).</p> <p>ROUTE VIA D1139, P402, MR7, EDENDALE, LONGMARKET, RETIEF, BERG TO BERG STREET RANK NO.5 – BELOW EAST (KPC0028).</p> <p>OUTBOUND FROM: BERG STREET RANK NO.5 BELOW EAST (KPC0028)</p> <p>"ROUTE VIA BERG, EAST, PIETERMARITZ, PINE, KEATE, EDENDALE, MR7, D1139 TO MASWAZINI TERMINUS – D1139 (KPV0084).</p>



transport

Department:
Transport
Province of KwaZulu-Natal

GAZETTE

LGKZNG52-2023-MAR

REGION: ALL

1) Application Number: APP0153245	2) Gazette Number: LGKZNG52-2023-MAR
3) Applicant: AL NGCOBO ID NO. 7409240827085 Association: MAFUNZE MPUMUZA INADI INCWADI T.O.A	4) Applicant Address: P O BOX 72237 PIETERMARITZBURG 3201
5) Existing Licence Holder: NOT APPLICABLE ID NO. NOT APPLICABLE	6) Existing Licence Holder Address: NOT APPLICABLE
7) Type of application: NEW OPERATING LICENCE	8) Operating Licence Number: LGKN0403000873
9) Vehicle Type: MINIBUS TAXI	10) 1 X 9-16 (SEATED) + 0 (STANDING)
11) Region: UMGUNGUNDLOVU	
12.1	22068T22068T00053561 - DINDI TO PIETERMARITZBURG INBOUND: FROM DINDI TERMINUS – D1126 (KPV0068) TO EAST STREET CLINIC RANK – EAST OFF BOOM (KPC0084). ROUTE: D1126, MR7, MOSES MABHIDA (EDENDALE), LANGALIBALELE (LONGMARKET), RETIEF, HOOSSEN HAFJEJEE (BERG), MASUKWANA (EAST). OUTBOUND: FROM EAST STREET CLINIC RANK – EAST OFF BOOM (KPC0084) TO DINDI TERMINUS – (KPV0068) ROUTE: MASUKWANA (EAST), BOON, PINE, MOSES MABHIDA (EDENDALE), MR7, D1126. ALTERNATIVE ROUTINGS NONE RESTRICTION NONE SPECIAL CONDITIONS NONE DISPUTES AGAINST MAFUNZE, MPUMUZA, INADI, INCWADI TAXI ASSOCIATION NONE.
12.2	22068T22068T00053563 - ELANDSKOP TO PIETERMARITZBURG INBOUND: FROM ELANDSKOP – ZONDI STORE TAXI TERMINUS MR7/ D1123 (KPV0023) TO BERG STREET RANK – BELOW EAST (KPC0028). ROUTE: D1122, MR7, MOSES MABHIDA (EDENDALE), LANGALIBALELE (LONGMARKET), RETIEF, HOOSSEN HAFJEJEE (BERG). OUTBOUND: FROM EAST STREET RANK NO.5 – BELOW EAST (KPC0028) TO ELANDSKOP – ZONDI STORE TAXI TERMINUS MR & D1122 (KPV0023). ROUTE: HOOSSEN HAFJEJEE (BERG), MASUKWANA (EAST), BOOM, PIETERMARITZ, PINE, MOSES MABHIDA (EDENDALE), MR7, D1122. ALTERNATIVE ROUTINGS NONE RESTRICTION NONE SPECIAL CONDITIONS NONE DISPUTES AGAINST MAFUNZE, MPUMUZA, INADI, INCWADI TAXI ASSOCIATION.
12.3	22068T22068T00053559 - MAGWAGWA TO PIETERMARITZBURG INBOUND: FROM MAGWAGWA TERMINUS – P390 (KPV0016). ROUTE: VIA P390, P399, MR7, EDENDALE, LONGMARKET, RETIEF, BERG TO EAST STREET CLINIC RANK – EAST OF BOOM (KPC0084). OUTBOUND: FROM EAST STREET CLINIC RANK- EAST OFF BOOM (KPC0084) ROUTE: VIA EAST, BOOM, PINE, KEATE, EDENDALE, MR7, P390, P399 TO MAGWAGWA TERMINUS – P390 (KPV0016).
12.4	22068T22068T00053560 - TAFULENI TO PIETERMARITZBURG INBOUND: FROM TAFULENI TERMINUS – D1128 (KPV0062) ROUTE VIA D1128, MR7, EDENDALE, LONGMARKET, RETIEF, BERG, EAST TO EAST STREET CLINIC RANK – EAST OF BOOM (KPC0084). OUTBOUND: FROM EAST STREET CLINIC RANK- EAST OFF BOOM (KPC0084) ROUTE VIA EAST, BOOM, PINE, KEATE, EDENDALE, MR7, D1128 TO TAFULENI TERMINUS – D1128 (KPV0062).
12.5	22068T22068T00053564 - 9. DEEPPDALE TO PIETERMARITZBURG INBOUND FROM: DEEPPDALE TO BERG STREET RANK NO9.5 – BELOW EAST (KPC0028). ROUTE: P124, MR7, MOSES MABHIDA (EDENDALE), LANGALIBALELE (LONGMARKET), RETIEF, HOOSSEN HAFJEJEE (BERG). OUTBOUND FROM: BERG STREET RANK NO.5 – BELOW EAST (KPC0028) TO DEEPPDALE. ROUTE: HOOSSEN HAFJEJEE (BERG), MASUKWANA (EAST), PIETERMARITZ, PINE, MOSES MABHIDA (EDENDALE), MR7, P124. ALTERNATIVE ROUTINGS NONE RESTRICTION NONE SPECIAL CONDITIONS NONE DISPUTES AGAINST MAFUNZE, MPUMUZA, INADI, INCWADI TAXI ASSOCIATION NONE.



transport

Department:
Transport
Province of KwaZulu-Natal

GAZETTE

LGKZNG52-2023-MAR

REGION: ALL

12.6	<p>22068T22068T00053565 - 10. NCWADI TO PIETERMARITZBURG</p> <p>INBOUND FROM: NCWADI TO BERG STREET RANK NO.5 – BELOW EAST (KPC0028).</p> <p>ROUTE: P121, MR7, MOSES MABHIDA (EDENDALE), LANGALIBALELE (LONGMARKET), RETIEF, HOUSEN HAFEEJEE (BERG).</p> <p>OUTBOUND FROM: BERG STREET RANK NO.5 – BELOW EAST (KPC0028) TO NCWADI.</p> <p>ROUTE: HOUSEN HAFEEJEE (BERG), MASUKWANA (EAST), PIETERMARITZ, PINE, MOSES MABHIDA (EDENDALE), MR7, P121.</p> <p>DISPUTES AGAINST MAFUNZE, MPUMUZA, INADI, INCWADI TAXI ASSOCIATION</p> <p>NONE</p>
12.7	<p>22068T22068T00053566 - 11. QANDA TO PIETERMARITZBURG</p> <p>INBOUND FROM: QANDA TERMINUS – D1127 (KPV0065) TO EAST STREET CLINIC RANK – EAST OFF BOOM (KPC0084).</p> <p>ROUTE: D1127, MR7, MOSES MABHIDA (EDENDALE), LANGALIBALELE (LONGMARKET), RETIEF, HOUSEN HAFEEJEE (BERG), MASUKWANA (EAST).</p> <p>OUTBOUND FROM: EAST STREET CLINIC RANK – EAST OFF BOOM (KPC0084) TO QANDA TERMINUS – D1127 (KPV0065).</p> <p>ROUTE: MASUKWANA (EAST), BOOM, PINE, MOSES MABHIDA (EDENDALE) MR7, D1127.</p> <p>ALTERNATIVE ROUTINGS</p> <p>NONE</p> <p>RESTRICTION</p> <p>NONE</p> <p>SPECIAL CONDITIONS</p> <p>NONE</p> <p>DISPUTES AGAINST MAFUNZE, MPUMUZA, INADI, INCWADI TAXI ASSOCIATION</p> <p>NONE.</p>
12.8	<p>22068T22068T00053555 - 1. MAFUNZE TO PIETERMARITZBURG</p> <p>INBOUND.</p> <p>FROM: MAFUNZE ROUTE VIA D1123, D1124, MR 7, EDENDALE, LONGMARKET, RETIEF, BERG TO BERG STREET RANK NO. 5 – BELOW EAST (KPC0028).</p> <p>OUTBOUND.</p> <p>FROM BERG STREET RANK NO. 5 - BELOW EAST (KPC0028)"</p> <p>ROUTE VIA BERG, EAST, PIETERMARITZ, PINE, KEATE, EDENDALE, MR 7, D1124, D1123 TO MAFUNZE – D1123(KPV0036).</p>
12.9	<p>22068T22068T00053556 - 2. GIBSON GATE TO PIETERMARITZBURG</p> <p>INBOUND FROM: GIBSON GATE TERMINUS – SEVONTEIN PRISON (KPV0032).</p> <p>ROUTE: VIA UNNAMED ROAD, D1124, MR7, EDENDALE, LONGMARKET, RETIEF, BERG TO BERG STREET RANK NO.5 – BELOW EAST (KPC0028).</p> <p>OUTBOUND FROM: BERG STREET RANK, NO. 5 BELOW EAST (KPC0028).</p> <p>ROUTE VIA BERG, EAST, PIETERMARITZ, PINE, KEATE, EDENDALE, MR 7, D1124, UNNAMED ROAD TO GIBSON GATE TERMINUS – SEVONTEIN PRISON (KPV0032).</p>
12.10	<p>22068T22068T00053557 - 3. ZONDI STORE TO PIETERMARITZBURG .</p> <p>INBOUND FROM: MAFAKATHINI – ZONDI STORE – D1122/P 402 (KPV0012).</p> <p>ROUTE VIA D1122, MR7, EDENDALE, LONGMARKET, RETIEF, BERG TO BERG STREET RANK NO.5 – BELOW EAST (KPC0028).</p> <p>OUTBOUND FROM: BERG STREET RANK NO.5 BELOW EAST (KPC0028).</p> <p>ROUTE VIA BERG, EAST, PIETERMARITZ, PINE, KEATE, EDENDALE, MR7, D112 TO MAFAKATHINI – ZONDI STORE – D1122/P402 (KPV0012).</p>
12.11	<p>22068T22068T00053558 - 4. MASWAZINI TO PIETERMARITZBURG</p> <p>INBOUND FROM: MASWAZINI TERMINUS – D1139 (KPV0084).</p> <p>ROUTE VIA D1139, P402, MR7, EDENDALE, LONGMARKET, RETIEF, BERG TO BERG STREET RANK NO.5 – BELOW EAST (KPC0028).</p> <p>OUTBOUND FROM: BERG STREET RANK NO.5 BELOW EAST (KPC0028)</p> <p>"ROUTE VIA BERG, EAST, PIETERMARITZ, PINE, KEATE, EDENDALE, MR7, D1139 TO MASWAZINI TERMINUS – D1139 (KPV0084).</p>



transport

Department:
Transport
Province of KwaZulu-Natal

GAZETTE

LGKZNG52-2023-MAR

REGION: ALL

1) Application Number: APP0153247	2) Gazette Number: LGKZNG52-2023-MAR
3) Applicant: LS LUTHULI ID NO. 8705036140081 Association: KRANSKOP TAXI ASSOCIATION	4) Applicant Address: P O BOX 224 KRANSKOP 3268
5) Existing Licence Holder: NOT APPLICABLE ID NO. NOT APPLICABLE	6) Existing Licence Holder Address: NOT APPLICABLE
7) Type of application: NEW OPERATING LICENCE	8) Operating Licence Number: NOTAVAILABLE
9) Vehicle Type: MINIBUS	10) 1 X 15 (SEATED) + 0 (STANDING)
11) Region: UMGUNGUNDLOVU	
12.1	2202C722068T10054174 - KRANSKOP TO PIETERMARITZBURG AND RETURN FROM KRANSKOP TAXI RANK TURN RIGHT ALWYN STREET AND JOIN MAIN ROAD, FROM MAIN ROAD TURN RIGHT R74 AND THEN TURN LEFT AHERNS R33 TO LEFT MISPAH R33 DELIVER PASSENGERS TO PIETERMARITZBURG ON R33 ROAD, PICK AND DROP NEW HANOVER, MPOLWENI UNTIL PIETERMARITZBURGIN CHURCH STREET AND DELIVER THE PASSENGERS TOWN TO MASUKWANA TAXI ASSOCIATION AND RETURN.
12.2	2207KA1205GJ10054181 - KRANSKOP TO JOHANNESBURG AND RETURN. FROM KRANSKOP TAXI RANK JOIN ALWYN STREET AND TURN RIGHT AT MAIN ROAD STRAIGHT TO R74 TURN RIGHT AT R74 PASS GREYTOWN TO WEENEN, JOIN R104 TO N11, FROM N11 TO N3 AND M1 IN JOHANNESBURG FROM M1 JOIN JOE SLOVO STREET TO ANDERSON STREET AND THEN TO COMMISSION INTO WANDERES TAXI AND RETURN.
12.3	2207KA22027Q10054167 - KRANSKOP TO STANGER AND RETURN. FROM KRANSKOP TAXI RANK TO ALWYN STREET AND TURN TO MAIN ROAD, FROM MAIN ROAD TURN LEFT R74 PASS MAPHUMALO STRAIGHT TO STANGER R74 TURN RIGHT KINGSHAKA ROAD AND LEFT LINK ROAD FROM LINK ROAD TURN RIGHT TO BALCOMB STREET AND RIGHT TO STANGER TAXI RANK AND RETURN.
12.4	2207KA2202C700054172 - KRANSKOP TO GREYTOWN. FROM KRANSKOP TAXI RANK TURN RIGHT ALWYN STREET, FROM ALWYN STREET TURN RIGHT MAIN ROAD AND TURN RIGHT R74 STRAIGHT TO GREYTOWN FROM DURBAN STREET TURN LEFT MAIKLAND STREET AND TURN RIGHT SARGEANT STREET TO GREYTOWN TAXI RANK AND RETURN.
12.5	2207KA2206LS10054162 - KRANSKOP TO DURBAN AND RETURN: FROM KRANSKOP TAXI RANK TURN RIGHT TO ALWYN STREET, FROM ALWYN TURN RIGHT TO MAIN ROAD, AND THEN TURN LEFT TO R74 DOWN TO STANGER. FROM STANGER JOIN N2 STRAIGHT TO DURBAN FROM N2 TURN LEFT TO M41 AND TURN LEFT TO M4, JOIN M17 FROM M4 TO UMGANGI ROAD AND TURN RIGHT TO LEOPOLD ROAD FROM THERE TO M13 BERE, TURN RIGHT TO WARWICK AVENUE FROM M13 BERE AND THEN JOIN M4 NORTH COAST ALICE STREET TO YMCA RANK IN DURBAN AND RETURN.
12.6	2207KA2206WA10054166 - FROM KRANSKOP TO MANDINI AND RETURN FROM KRANSKOP TAXI RANK TO ALWYN STREET FROM ALWYN STREET TURN RIGHT TO MAIN TURN LEFT KWAJIM R74 TIO P110 AND TURN LEFT R102, FROM R102 TOP P415 AND TURN RIGHT TO P459 AND LEFT MANDINI TAXI RANK AND RETURN.
12.7	2207KA2207KA00054169 - KRANSKOP TO MAPHUMALO AND RETURN. FROM KRANSKOP TAXI RANK JOIN ALWYN STREET AND RIGHT MAIN ROAD, FROM MAIN ROAD TURN LEFT R74 PASS KWAMXHOSA RANK PICK AND DROP RIGHT TO KWAMAPHUMALO. FROM R74 TURN RIGHT D893 TO MAPHUMALO TAXI RANK AND RETURN.
12.8	2207KA2207KA00054178 - KRANSKOP TO NTUNJAMBALI AND RETURN. FROM KRANSKOP TAXI RANK TURN RIGHT ALWYN STREET TO MAIN ROAD, TURN LEFT TO MAIN ROAD STRAIGHT TO D1338 NTUNJAMBILI RANK PICK AND DROP AND RETURN.
12.9	2207KA2207KA00054180 - KRANSKOP TO NDONDONDWANE AND RETURN FROM KRANSKOP TAXI RANK TURN RIGHT ALWYN STREET AND THEN TO MAIN ROAD, TAKE LEFT FROM ALWYN AND PASS NTUNJAMBILI TO NDONDONDWANE TAXI RANK USING D881 AND RETURN - PICK AND DROP.
12.10	2207KA2207XJ10054164 - KRANSKOP TO EMPANGENI AND RETURN FROM KRANSKOP TAXI RANK TO ALWYN STREET TURN RIGHT TO MAIN ROAD AND THEN TURN LEFT TO P74, FROM P74 TURN LEFT AT KWAJIM TO P110, TURN LEFT TO R102, FROM P110 STRAIGHT TO GINGINDLOVU AND LEFT R66 TO RIGHT R102 AGAIN STRAIGHT TO EMPANGENI, AT EMPANGENI RAIL TAXI RANK OFF LOAD AND CONTINUE TO EMPANGENI TOP RANK, FROM EMPANGENI RAIL TAXI RANK TURN RIGHT TO TANNER ROAD TO MAIN ROAD TO MAXWELL STREET AND THEN TURN LEFT TO BYNNE STREET AND TURN RIGHT TO EMPANGENI TOP RANK AND RETURN.



transport

Department:
Transport
Province of KwaZulu-Natal

GAZETTE

LGKZNG52-2023-MAR

REGION: ALL

1) Application Number: APP0153249	2) Gazette Number: LGKZNG52-2023-MAR
3) Applicant: AL NGCOBO ID NO. 7409240827085 Association: MAFUNZE MPUMUZA INADI INCWADI T.O.A	4) Applicant Address: P O BOX 72237 PIETERMARITZBURG 3201
5) Existing Licence Holder: NOT APPLICABLE ID NO. NOT APPLICABLE	6) Existing Licence Holder Address: NOT APPLICABLE
7) Type of application: NEW OPERATING LICENCE	8) Operating Licence Number: LGKN0403002297
9) Vehicle Type: MINIBUS TAXI	10) 1 X 9-16 (SEATED) + 0 (STANDING)
11) Region: UMGUNGUNDLOVU	
12.1	22068T22068T00053561 - DINDI TO PIETERMARITZBURG INBOUND: FROM DINDI TERMINUS – D1126 (KPV0068) TO EAST STREET CLINIC RANK – EAST OFF BOOM (KPC0084). ROUTE: D1126, MR7, MOSES MABHIDA (EDENDALE), LANGALIBALELE (LONGMARKET), RETIEF, HOOSSEN HAFJEJEE (BERG), MASUKWANA (EAST). OUTBOUND: FROM EAST STREET CLINIC RANK – EAST OFF BOOM (KPC0084) TO DINDI TERMINUS – (KPV0068) ROUTE: MASUKWANA (EAST), BOON, PINE, MOSES MABHIDA (EDENDALE), MR7, D1126. ALTERNATIVE ROUTINGS NONE RESTRICTION NONE SPECIAL CONDITIONS NONE DISPUTES AGAINST MAFUNZE, MPUMUZA, INADI, INCWADI TAXI ASSOCIATION NONE.
12.2	22068T22068T00053563 - ELANDSKOP TO PIETERMARITZBURG INBOUND: FROM ELANDSKOP – ZONDI STORE TAXI TERMINUS MR7/ D1123 (KPV0023) TO BERG STREET RANK – BELOW EAST (KPC0028). ROUTE: D1122, MR7, MOSES MABHIDA (EDENDALE), LANGALIBALELE (LONGMARKET), RETIEF, HOOSSEN HAFJEJEE (BERG). OUTBOUND: FROM EAST STREET RANK NO.5 – BELOW EAST (KPC0028) TO ELANDSKOP – ZONDI STORE TAXI TERMINUS MR & D1122 (KPV0023). ROUTE: HOOSSEN HAFJEJEE (BERG), MASUKWANA (EAST), BOOM, PIETERMARITZ, PINE, MOSES MABHIDA (EDENDALE), MR7, D1122. ALTERNATIVE ROUTINGS. NONE. RESTRICTION. NONE. SPECIAL CONDITIONS NONE DISPUTES AGAINST MAFUNZE, MPUMUZA, INADI, INCWADI TAXI ASSOCIATION.
12.3	22068T22068T00053559 - MAGWAGWA TO PIETERMARITZBURG INBOUND: FROM MAGWAGWA TERMINUS – P390 (KPV0016). ROUTE: VIA P390, P399, MR7, EDENDALE, LONGMARKET, RETIEF, BERG TO EAST STREET CLINIC RANK – EAST OF BOOM (KPC0084). OUTBOUND: FROM EAST STREET CLINIC RANK- EAST OFF BOOM (KPC0084) ROUTE: VIA EAST, BOOM, PINE, KEATE, EDENDALE, MR7, P390, P399 TO MAGWAGWA TERMINUS – P390 (KPV0016).
12.4	22068T22068T00053560 - TAFULENI TO PIETERMARITZBURG INBOUND: FROM TAFULENI TERMINUS – D1128 (KPV0062) ROUTE VIA D1128, MR7, EDENDALE, LONGMARKET, RETIEF, BERG, EAST TO EAST STREET CLINIC RANK – EAST OF BOOM (KPC0084). OUTBOUND: FROM EAST STREET CLINIC RANK- EAST OFF BOOM (KPC0084) ROUTE VIA EAST, BOOM, PINE, KEATE, EDENDALE, MR7, D1128 TO TAFULENI TERMINUS – D1128 (KPV0062).
12.5	22068T22068T00053555 - 1. MAFUNZE TO PIETERMARITZBURG INBOUND. FROM: MAFUNZE ROUTE VIA D1123, D1124, MR 7, EDENDALE, LONGMARKET, RETIEF, BERG TO BERG STREET RANK NO. 5 – BELOW EAST (KPC0028). OUTBOUND. FROM BERG STREET RANK NO. 5 - BELOW EAST (KPC0028)" ROUTE VIA BERG, EAST, PIETERMARITZ, PINE, KEATE, EDENDALE, MR 7, D1124, D1123 TO MAFUNZE – D1123 (KPV0036).
12.6	22068T22068T00053556 - 2. GIBSON GATE TO PIETERMARITZBURG INBOUND FROM: GIBSON GATE TERMINUS – SEVENTEIN PRISON (KPV0032). ROUTE: VIA UNNAMED ROAD, D1124, MR7, EDENDALE, LONGMARKET, RETIEF, BERG TO BERG STREET RANK NO.5 – BELOW EAST (KPC0028). OUTBOUND FROM: BERG STREET RANK, NO. 5 BELOW EAST (KPC0028). ROUTE VIA BERG, EAST, PIETERMARITZ, PINE, KEATE, EDENDALE, MR 7, D1124, UNNAMED ROAD TO GIBSON GATE TERMINUS – SEVENTEIN PRISON (KPV0032).



transport

Department:
Transport
Province of KwaZulu-Natal

GAZETTE

LGKZNG52-2023-MAR

REGION: ALL

12.7	<p>22068T22068T00053557 - 3. ZONDI STORE TO PIETERMARITZBURG .</p> <p>INBOUND FROM: MAFAKATHINI – ZONDI STORE – D1122/P 402 (KPV0012). ROUTE VIA D1122, MR7, EDENDALE, LONGMARKET, RETIEF, BERG TO BERG STREET RANK NO.5 – BELOW EAST (KPC0028).</p> <p>OUTBOUND FROM:BERG STREET RANK NO.5 BELOW EAST (KPC0028). ROUTE VIA BERG, EAST, PIETERMARITZ, PINE, KEATE, EDENDALE, MR7, D112 TO MAFAKATHINI – ZONDI STORE – D1122/P402 (KPV0012).</p>
12.8	<p>22068T22068T00053558 - 4. MASWAZINI TO PIETERMARITZBURG</p> <p>INBOUND FROM: MASWAZINI TERMINUS – D1139 (KPV0084). ROUTE VIA D1139, P402, MR7, EDENDALE, LONGMARKET, RETIEF, BERG TO BERG STREET RANK NO.5 – BELOW EAST (KPC0028).</p> <p>OUTBOUND FROM: BERG STREET RANK NO.5 BELOW EAST (KPC0028) "ROUTE VIA BERG, EAST, PIETERMARITZ, PINE, KEATE, EDENDALE, MR7, D1139 TO MASWAZINI TERMINUS – D1139 (KPV0084).</p>



transport

Department:
Transport
Province of KwaZulu-Natal

GAZETTE

LGKZNG52-2023-MAR

REGION: ALL

1) Application Number: APP0153254	2) Gazette Number: LGKZNG52-2023-MAR
3) Applicant: TD KHOZA ID NO. 6207090686085 Association: INANDA TAXI OWNERS ASSOCIATION	4) Applicant Address: C 379 IHOBHE CRESCENT INANDA 4309
5) Existing Licence Holder: TM KHOZA ID NO. 8308275274081	6) Existing Licence Holder Address: C379 INANDA NEWTOWN IHOBHE CRESCENT INANDA 4309
7) Type of application: NORMAL TRANSFER	8) Operating Licence Number: LGKZN1403002190
9) Vehicle Type: MINIBUS	10) 1 X 15 (SEATED) + 0 (STANDING)
11) Region: GREATER NORTH	
12.1	2206OA2206LS00049212 - 1.5 EMTSHEBHENI TO DURBAN VIA CONGO INANDA: CONGO TO DURBAN FROM THE STARTING POINT AT EMTSHEBHENI TAXI RANK ON M25/MR93, ALONG MR93 AROUND THE CIRCLE, TURNING RIGHT INTO M27, ALONG M27, TURNING RIGHT INTO UN-NAMED ROAD AND PROCEED TO CONGO AND RETURN ALONG THE SAME ROUTE TURNING LEFT INTO M27, ALONG M27, TURN LEFT INTO MR93, ALONG MR93, INTO KWAMASHU HIGHWAY (M25), INTO NORTH COAST ROAD (R12), INTO UMGENI ROAD, (INTO SOLDIER'S WAY AND PROCEED TO SOLDIER'S WAY TAXI RANK), OR (RIGHT INTO LEOPOLD STREET, RIGHT INTO WARWICK AVENUE, INTO CENTENARY ROAD, AND PROCEED TO CENTENARY ROAD TAXI RANK). ALTERNATIVELY UMGENI ROAD, (LEFT INTO ARGYLE ROAD, RIGHT INTO BRICKHILL ROAD, INTO POINT ROAD, RIGHT INTO BAY TERRACE, RIGHT INTO STANGER STREET, LEFT INTO ORDANCE ROAD, LEFT INTO SOLDIER'S WAY, RIGHT INTO QUEEN STREET, RIGHT INTO FIELD STREET AND PROCEED TO SOLDIER'S WAY TAXI RANK). SOLDIER'S WAY, RIGHT INTO QUEEN STREET, INTO RUSSEL STREET, LEFT INTO LEOPOLD STREET, RIGHT INTO WARWICK AVENUE, INTO CENTENARY ROAD AND PROCEED TO CENTENARY ROAD TAXI RANK. SOLDIER'S WAY, RIGHT INTO PINE STREET, INTO RUSSEL STREET, LEFT INTO LEOPOLD STREET, RIGHT INTO WARWICK AVENUE, INTO CENTENARY ROAD AND PROCEED TO CENTENARY ROAD TAXI RANK. RIGHT INTO LEOPOLD STREET, RIGHT INTO WARWICK AVENUE, RIGHT INTO ALICE STREET, RIGHT INTO SOLDIER'S WAY AND PROCEED TO SOLDIER'S WAY TAXI RANK.
12.2	2206OA21004R00049215 - EMTSHEBHENI TO DURBAN VIA NAMIBIA (INANDA): NAMIBIA TO DURBAN FROM THE STARTING POINT AT EMTSHEBHENI TAXI RANK ON M25/MR93, ALONG MR93 AROUND THE CIRCLE, PROCEED STRAIGHT PASSING INANDA POLICE STATION, ALONG NEWLANDS EXPRESS WAY, TURNING INTO F16 TREE ROAD, ALONG F16 TREE ROAD, TURNING LEFT INTO AN UN-NAMED ROAD TO NAMIBIA, CONTINUE ALONG AN UN-NAMED ROAD, TURN RIGHT INTO F16 TREE ROAD, RIGHT INTO NEWLANDS EXPRESS WAY, ALONG NEWLANDS EXPRESS WAY, INTO MR93, ALONG MR93, INTO KWAMASHU HIGHWAY (M25), ALONG M25, TURN RIGHT INTO N2, ALONG N2, LEFT INTO M21 OFF-RAMP, CONTINUE ALONG THE OFF-RAMP TO THE INTERSECTION WITH M19 (UMGENI ROAD), LEFT INTO M19, INTO UMGENI ROAD (R102), ALONG UMGENI ROAD AND CONTINUE AS PER (1.4) OR (1.5) ABOVE.
12.3	2206OA21004R00049216 - INANDA TO DURBAN INANDA GLEBE/ NAMIBIA/ MASTEBHINI/ NONHLANHLA'S PLACE FROM EMTSHEBHENI TAXI RANK ON M25/MR93, ALONG THE M25, PASSING THE TRAFFIC CIRCLE, INTO NEWLANDS EXPRESS WAY (P138), PASSING INANDA POLICE STATION (INTO EMASHEBHISINI OR TURN LEFT INTO BHEKUZULU DRIVE, ALONG BHEKUZULU DRIVE, TURN LEFT INTO A ROAD LEADING TO NAMIBIA AND RETURN TURNING TO BHEKUZULU DRIVE OR TURNING LEFT INTO ITHENDE DRIVE PASSING THE FIRST LEFT, TURNING LEFT JUST BEFORE ETHEMBENI BUTCHERY, ALONG THIS ROAD UNTIL THE T-JUNCTION WITH BHEKUZULU DRIVE, TURN LEFT INTO BHEKUZULU DRIVE, RIGHT INTO P138 AND PROCEED TO TAXI RANK IN EMTSHEBHENI ON M25/MR93.
12.4	2206OA21004R00049217 - EMTSHEBHENI TO UMHLANGA ROCKS : FROM EMTSHEBHENI TAXI RANK ON M25/MR93, ALONG MR93, INTO KWAMASHU HIGHWAY (M25), ALONG THE M25, LEFT INTO THE N2, ALONG THE N2, LEFT INTO AN OFF-RAMP TO THE M41, RIGHT INTO THE M41, ALONG THE M41, LEFT INTO AN OFF-RAMP TO UMHLANGA ROCKS DRIVE, LEFT INTO UMHLANGA ROCKS DRIVE, INTO LIGHTHOUSE ROAD, LEFT INTO TANAGER WAY TO AN APPROVED TAXI RANK ON TANAGER WAY.
12.5	2206OA21004R00049218 - INANDA TO DURBAN FROM ANY OF THE ABOVE ROUTES IN 1 TO DURBAN: VIA SPHAGHETTI JUNCTION. INTO MR93, ALONG MR93, INTO KWAMASHU HIGHWAY (M25), ALONG M25 TURN RIGHT INTO THE N2, ALONG THE N2, LEFT INTO THE N3 ON RAMP, ALONG THE N3, INTO OLD DUTCH ROAD ? (LEFT INTO CENTENARY ROAD AND PROCEED TO CENTENARY ROAD TAXI RANK) OR (INTO ALICE STREET, RIGHT INTO SOLDIERS WAY AND PROCEED TO SOLDIERS WAY TAXI RANK AND RETURN AS FOLLOWS: RETURN ROUTES: 4.1. FROM CENTENARY ROAD TAXI RANK RETURN TO WESTERN FREEWAY, M3 AND RETURN TO STARTING POINT ALONG THE SAME ROUTE IN REVERSE. 4.2. FROM SOLDIERS WAY TAXI RANK INTO PINE STREET AND PROCEED TO THE WESTERN FREEWAY (N3) AND RETURN TO THE STARTING POINT AS IN 4.1 5. FROM ANY OF THE ABOVE STARTING POINTS TO DURBAN : VIA NORTH COAST ROAD: INTO MR93, ALONG THE MR93, INTO KWAMASHU HIGHWAY (M25), ALONG M25, INTO NORTH COAST ROAD, INTO UMGENI ROAD AND CONTINUE AS PER(1.4) OR (1.5) ABOVE.
12.6	2206OA21004R00049219 - EMTSHEBHENI TO DURBAN. FROM EMTSHEBHENI TAXI RANK ON M25/MR93, ALONG MR93, INTO KWAMASHU HIGHWAY (M25), ALONG THE M25, LEFT INTO THE N2, ALONG THE N2, LEFT INTO AN OFF-RAMP TO THE M41, RIGHT INTO THE M41, ALONG THE M41, LEFT INTO AN OFF-RAMP TO UMHLANGA ROCKS DRIVE, LEFT INTO UMHLANGA ROCKS DRIVE, INTO LIGHTHOUSE ROAD, LEFT INTO TANAGER WAY TO THE APPROVED TAXI RANK IN TANAGER WAY. RETURN ROUTE: UMHLANGA ROCKS TO EMTSHEBHENI FROM AN APPROVED TAXI RANK IN TANAGER WAY, ALONG TANAGER WAY, RIGHT INTO LAGOON DRIVE, RIGHT INTO LIGHTHOUSE ROAD, INTO UMHLANGA ROCKS DRIVE, ALTERNATE 1 RIGHT INTO THE ON-RAMP TO THE M41, ALONG THE M41, LEFT INTO THE N2, ALONG THE N2, LEFT INTO THE OFF-RAMP TO KWAMASHU HIGHWAY (M25), RIGHT INTO KWAMASHU HIGHWAY, ALONG M25, INTO MR93, AND PROCEED TO EMTSHEBHENI TAXI RANK ON M25/MR93. ALTERNATE 2 UMHLANGA ROCKS DRIVE, RIGHT INTO BLACKBURN ROAD, RIGHT INTO NORTH COAST ROAD, INTO KWAMASHU HIGHWAY (M25), ALONG THE M25, INTO MR93 AND PROCEED TO EMTSHEBHENI TAXI RANK ON M25/MR93. RESTRICTION NO SETTING DOWN OF PASSENGERS ON UMHLANGA ROCKS DRIVE AND BLACKBURN ROAD ON RETURN LEG, PASSENGERS TO BE DROPPED OFF ONLY ON FORWARD LEG.
12.7	2206OA21004R00049220 - PUTCO DEPORT TO DURBAN VIA MSHAYAZAFE. FROM EMTSHEBHENI TAXI RANK ON M25/MR93, ALONG M25, TURN RIGHT INTO KWAMSHAYAZAFE (OLD CASSIM STORE), PROCEED ALONG THAT ROAD, TURNING RIGHT BEFORE DEPART, PROCEED ALONG THE NARROW ROAD AND RETURN TURNING RIGHT INTO M25 AND PROCEED AS IN (1.4) OR (1.5) ABOVE.



transport

Department:
Transport
Province of KwaZulu-Natal

GAZETTE

LGKZNG52-2023-MAR

REGION: ALL

12.8	2206OA21004R00049221 - PUTCO DEPOT TO DURBAN PUTCO DEPOT/SPORTS GROUND/SAWOTIFROM: EMTSHEBHENI TAXI RANK ON M25/MR93, ALONG M25, PASSING SHEMA MEMORIAL/KWAMAWULA, TURN LEFT INTO A ROAD OPPOSITE THE ROAD LEADING TO THE OLD PUTCO DEPOT, ALONG THIS ROAD TURNING LEFT JUST AFTER THE SPORTS GROUND, CONTINUE PASSING KWASAWOTI, AT THE T-JUNCTION TURN RIGHT PROCEEDING UNTIL THE T-JUNCTION WHICH BECOMES WESTHAM DRIVE, TURN RIGHT PASSING THE SPORTS GROUND, TURN LEFT INTO M25.
12.9	2206RP21004R00049209 - AMATIKWE TO DURBAN FROM EMTSHEBHENI TAXI RANK ON MR25/MR93, ALONG MR93, AROUND THE CIRCLE, PROCEED TURNING RIGHT INTO M27, AND PROCEED TO AMATIKWE(SS), AND RETURN ALONG M27, TURN LEFT INTO MR93, ALONG MR93, INTO KWAMASHU HIGHWAY(M25), ALONG M25, RIGHT INTO N2, ALONG N2, LEFT INTO INANDA ROAD (M21) OFF-RAMP, LEFT INTO INANDA ROAD, ALONG INANDA ROAD, INTO SEA COW LAKE ROAD, RIGHT INTO NORTH COAST ROAD, INTO UMGENI ROAD.
12.10	2206OA21004R00049210 - NYONI THWELENYE TO DURBAN FROM EMTSHEBHENI TAXI RANK ON MR25/MR93, AROUND THE CIRCLE, TURNING RIGHT INTO M27, ALONG M27, PASSING HLOLOHOLO AND PROCEED ALONG ROAD TO NYONI THWELENYE, AND RETURN TO M27, ALONG M27, LEFT INTO MR93, ALONG MR93, INTO MR936, INTO KWAMASHU HIGHWAY(M25), ALONG M25, RIGHT INTO THE N2, LEFT INTO INANDA ROAD(M21) OFF-RAMP, LEFT INTO INANDA ROAD, ALONG INANDA ROAD, INTO SEA COW LAKE ROAD, RIGHT INTO NORTH COAST ROAD, INTO UMGENI ROAD AND CONTINUE AS PER (1.4) OR (1.5) BELOW.
12.11	2206OA21004R00049213 - EMTSHEBHENI TO DURBAN VIA EMACHOBENI (INANDA) / GWALA'S HOUSE FROM THE STARTING POINT AT EMTSHEBHENI TAXI RANK ON M25/MR93, ALONG MR93, AROUND THE CIRCLE, PROCEED STRAIGHT PASSING INANDA POLICE STATION, ALONG NEWLANDS EXPRESS WAY(D138), ALONG NEWLANDS EXPRESS WAY, TURNING LEFT INTO DALMENY ROAD, CONTINUE PASSING (ETHEMBENI) STORE TO EMEPHENI. RETURN. ALONG DALMENY ROAD, TURNING LEFT INTO NEWLANDS EXPRESS WAY, PROCEED ALONG NEWLANDS EXPRESS WAY TO GWALA'S HOUSE AND RETURN ALONG NEWLANDS EXPRESS WAY, INTO MR93, ALONG MR93, INTO KWAMASHU HIGHWAY (M25), ALONG M25, RIGHT INTO N2, ALONG N2, LEFT INTO M25 OFF-RAMP, (LEFT INTO M21 (INANDA ROAD), ALONG M21, INTO SEA COW LAKE ROAD, RIGHT INTO NORTH COAST ROAD, RIGHT INTO NORTH COAST ROAD OR PROCEED ALONG THE OFF-RAMP, TURN LEFT INTO M19 (UMGENI ROAD) INTO UMGENI ROAD (R102), ALONG UMGENI ROAD, AND CONTINUE AS PER (1.4) OR (1.5).
12.12	2206OA21004R00049214 - NGONGWENI TO DURBAN FROM THE TAXI RANK AT EMTSHEBHENI ON M25/MR93, ALONG MR93 PASSING THE TRAFFIC CIRCLE INTO NEWLANDS EXPRESS WAY (P138), ALONG P138, TURNING RIGHT AFTER PASSING EMASHEBHENI, CONTINUE ALONG THE ROAD P138, TURNING RIGHT AFTER PASSING EMASHEBHENI, CONTINUE ALONG THE ROAD TURNING RIGHT INTO OLD MACHOBENI ROAD, ALONG OLD MACHOBENI ROAD, TURN LEFT NEAR THE OLD POST OFFICE BUILDING AND CONTINUE PASSING ZIMELENI STORE CONTINUE PASSING VUSUKUKHANYA PRIMARY SCHOOL. AT THE T-JUNCTION WITH M27 AND PROCEED UNTIL THE T-JUNCTION WITH M27 AND PROCEED TO EMTSHEBHENI TAXI RANK ON M25/MR93.
12.13	2206LS2206OA00049231 - RETURN ROUTES: DURBAN TO INANDA (EMTSHEBHENI TAXI RANK) 3.1. FROM SOLDIERS WAY TAXI RANK, RIGHT INTO FIELD STREET, INTO ALBERT STREET, INTO UMGENI ROAD (R102) INTO NORTH COAST ROAD, INTO KWAMASHU HIGHWAY (M25), INTO MR93 AND PROCEED TO EMTSHEBHENI TAXI RANK AND TO ANY OF THE STARTING POINTS MENTIONED IN THE FORWARD JOURNEY. OR 3.2. RIGHT INTO FIELD STREET, LEFT INTO LEOPOLD STREET, INTO CANNONGATE ROAD INTO THE N3, ALONG THE N3 (WEST BOUND), INTO THE N2, ALONG THE N2, LEFT INTO KWAMASHU HIGHWAY (M25), ALONG THE M25 AND PROCEED AS IN (1.4.) ABOVE IN REVERSE TO THE STARTING POINT.
12.14	2206LS2206OA00049232 - FROM CENTENARY ROAD TAXI RANK. RIGHT INTO MARKET ROAD, LEFT INTO ALICE STREET, LEFT INTO ALBERT STREET INTO UMGENI ROAD, INTO NORTH COAST ROAD, INTO KWAMASHU HIGHWAY (M25) INTO MR93, PROCEED TO EMTSHEBHENI TAXI RANK AND TO ANY OF THE STARTING POINTS MENTIONED ON THE FORWARD JOURNEY IN REVERSE. OR RIGHT INTO MARKET ROAD, ALONG MARKET ROAD, RIGHT INTO LEOPOLD STREET, INTO CANNONGATE ROAD, INTO THE N3 ALONG THE N3 (WEST BOUND), INTO THE N2 ALONG THE N2, LEFT INTO KWAMASHU HIGHWAY (M25), ALONG THE M25 AND PROCEED AS IN (1.5) ABOVE IN REVERSE TO THE STARTING POINT.
12.15	2206O52206LS00049239 - CENTENARY TO SOLDIERS WAY FROM ANY OF THE ABOVE STARTING POINTS TO DURBAN: VIA NORTH COAST ROAD: INTO MR93, ALONG THE MR93, INTO KWAMASHU HIGHWAY (M25) ALONG M25, INTO NORTH COAST ROAD, INTO UMGENI ROAD AND CONTINUE AS PER (1.4) OR (1.5).
12.16	2206OA21004R00049208 - 1. MTSHEBHENI TO DURBAN VIA EKUKHANYENI. 1.1 EKUKHANYENI TO DURBAN FROM EMTSHEBHENI TAXI RANK (DESPATCHING POINT) ON M25/MR93, ALONG MR93, AROUND THE CIRCLE, PROCEED AND TURNING RIGHT INTO M27, ALONG M27 AND PROCEED INTO EKUKHANYENI, RETURN ALONG M27, TURNING LEFT INTO MR93, ALONG MR93, INTO KWAMASHU HIGHWAY (M25), ALONG M25, RIGHT INTO N2, ALONG THE N2, TURNING LEFT AT THE OFF-RAMP TO M21 (INANDA ROAD), LEFT INTO INANDA ROAD, INTO SEA COW LAKE ROAD, RIGHT INTO NORTH COAST ROAD, INTO UMGENI ROAD AND CONTINUE AS PER (1.4) OR (1.5) BELOW, PICKING UP AND DROPPING OFF EN ROUTE.
12.17	2206OA2206LS00049211 - 1.4 MTSHEBHENI TO DURBAN VIA NGOQOKAZI. NGOQOKAZI TO DURBAN. FROM THE STARTING POINT AT EMTSHEBHENI TAXI RANK ON MR25/MR93, ALONG MR93 AROUND THE CIRCLE, TURNING RIGHT INTO M27, ALONG M27, LEFT INTO MR93/M25, ALONG M25, INTO KWA-MASHU HIGHWAY (M25), TURN RIGHT INTO N2, ALONG THE N2, TURN LEFT INTO THE M21 (INANDA ROAD) OFF-RAMP, LEFT INTO M21, INTO SEA COW LAKE ROAD, RIGHT INTO NORTH COAST ROAD, INTO SOLDIER'S WAY AND PROCEED TO SOLDIER'S WAY TAXI RANK, OR RIGHT INTO LEOPOLD STREET, RIGHT INTO WARWICK AVENUE, INTO CENTENARY ROAD AND PROCEED TO CENTENARY ROAD TAXI RANK.



transport

Department:
Transport
Province of KwaZulu-Natal

GAZETTE

LGKZNG52-2023-MAR

REGION: ALL

1) Application Number: APP0153259	2) Gazette Number: LGKZNG52-2023-MAR
3) Applicant: BE KUNENE ID NO. 4607060542089 Association: OSIZWENI TAXI ASSOCIATION	4) Applicant Address: P.O BOX 1541 NEWCASTLE 2940
5) Existing Licence Holder: MP KUNENE ID NO. 4310165194084	6) Existing Licence Holder Address: P O BOX 1541 NEWCASTLE KWAZULU NATAL 2940
7) Type of application: DECEASED TRANSFER	8) Operating Licence Number: LGKZN0103001197
9) Vehicle Type: MINIBUS	10) 1 X 13 (SEATED) + 0 (STANDING)
11) Region: AMAJUBA	
12.1	2100F52100F500047724 - NEWCASTLE TO VRYHEID FROM SIZWE TAXI RANK IN NEWCASTLE JOIN VOORTREKKER STREET LEFT INTO MURCHISON STREET RIGHT INTO ALLEN STREET CONTINUE ALONG LADYSMITH ROAD, LEFT INTO R23 RIGHT INTO UTRECHT ROAD RIGHT INTO R34 LEFT AT BLOOD RIVER TO R34 INTO VRYHEID CONTINUE ALONG KERK STREET TO THE STATION TAXI RANK IN VRYHEID AND RETURN OVER THE SAME ROUTE. TIME TABLE : AS AND WHEN REQUIRED TARIFF : AS PER AGREEMENT RESTRICTION : BETWEEN NEWCASTLE AND VRYHEID NO PERSONS WILL BE PICKED UP AND ALSO BETWEEN VRYHEID AND NEWCASTLE.



transport

Department:
Transport
Province of KwaZulu-Natal

GAZETTE

LGKZNG52-2023-MAR

REGION: ALL

1) Application Number: APP0153262	2) Gazette Number: LGKZNG52-2023-MAR
3) Applicant: SP MSIMANGO ID NO. 5108240271086 Association: ENGONYAMENI TAXI OWNERS ASSOCIATION	4) Applicant Address: 59 VERITY AVENUE WOODLANDS 4004
5) Existing Licence Holder: NOT APPLICABLE ID NO. NOT APPLICABLE	6) Existing Licence Holder Address: NOT APPLICABLE
7) Type of application: NEW OPERATING LICENCE	8) Operating Licence Number: NOTAVAILABLE
9) Vehicle Type: MINIBUS	10) 1 X 12 (SEATED) + 0 (STANDING)
11) Region: NINGIZMU 1	
12.1	21004R2209WC00049709 - ENGONYAMENI TO ISIPINGO FROM AN APPROVED RANK ON ROAD P725, INTO AND ALONG D1031, LEFT INTO D1017, LEFT INTO D1011, INTO INWABE ROAD (PICK UP AND DROP ALONG THE WAY), LEFT INTO P725 INTO MANGOSUTHU HIGHWAY, RIGHT INTO PRINCE MCAIZENI DRIVE, RIGHT INTO OLD MAIN ROAD, RIGHT INTO ALEXANDER AVENUE, INTO ALEXANDER AVENUE TAXI RANK, ISIPINGO AND RETURN INTO AND ALONG ALEXANDER AVENUE, INTO THOMAS AVENUE RIGHT INTO CHURCH LANE, LEFT INTO OLD MAIN ROAD AND PROCEED TO ENGONYAMENI ALONG THE REMAINDER OF THE FORWARD ROUTE IN REVERSE.
12.2	21004R2209WC00049711 - CHARTER SERVICE ENGONYAMENI - ISIPINGO WITHIN THE KZN PROVINCE ONLY AND NO PICKING UP OR SETTING DOWN OF PASSENGERS ALONG ON ROUTE
12.3	2206LS21004R00049710 - CONDITIONS: 1. PASSENGERS MAY BE PICKED UP AND/OR SET DOWN ONLY AT DESIGNATED TAXI RANKS OR TAXI STOPS, WHICH SHALL EXCLUDE BUS STOPS. 2. ON THE INBOUND TRIP TO ISIPINGO, NO PASSENGERS MAY BE PICKED UP EN ROUTE FROM ENTERING MANGOSUTHU HIGHWAY UNTIL REACHING THE ALEXANDER AVENUE TAXI RANK. 3. ON THE RETURN TRIP TO ENGONYAMENI, NO PASSENGERS MAY BE SET DOWN UNTIL REACHING P 225. 4. ENTRY OR RANKING ON PRIVATE PROPERTY IS NOT PERMITTED WITHOUT THE WRITTEN PERMISSION OF THE LANDLORD, A COPY OF WHICH MUST BE SUPPLIED TO THE BOARD. 5. WITHOUT HAVING ENTERED INTO AN AGREEMENT WITH OTHER OPERATORS ON A COMMON ROUTE AS CONTEMPLATED BY SECTION 88(2)(B) OF ACT 22 OF 2000, THE PICKING UP OR SETTING DOWN OF PASSENGERS ON SUCH ROUTE ARE NOT PERMITTED. A COPY OF SUCH AGREEMENT MUST BE SUPPLIED TO THE BOARD. 6. AT RANK WHETHER ON - STREET OR OFF - STREET, ONLY THE TAXIS THAT CAN BE ACCOMMODATED IN THE DEDICATED AREA MAY OCCUPY THE RANK, EXCESS VEHICLES MUST HOLD ELSEWHERE AT DESIGNATED HOLDING AREAS. 7. RANK PERMITS OR LETTERS OF AUTHORITY MUST BE PRODUCED IN RESPECT OF ALL RANKS IN MUNICIPAL AREAS, IN PARTICULAR MAJOR TOWNS AND CITIES AND IN PARTICULAR INTER-PROVINCIAL DESTINATIONS. 8. THE ALLOCATION OF ANY ROUTE OR PORTION OF A ROUTE IS SUBJECT TO THE CONDITION THAT IT HAS BEEN APPROVED AND ALLOCATED IN GOOD FAITH AND THAT SUCH ROUTE WILL BE INVALID SHOULD IT TRANSPIRE THAT THE ROUTE OR PORTION THEREOF WILL, OR HAS CAUSED CONFLICT DUE TO IT HAVING BEEN APPROVED BASED ON INCORRECT OR FALSE INFORMATION SUPPLIED TO THE BOARD OR AS A RESULT OF AN ERROR. IN SUCH INSTANCE THE OPERATING LICENCE MUST BE RETURNED TO THE BOARD FOR CORRECTION. 9. THE VEHICLE MUST BE COVERED BY MOTOR VEHICLE INSURANCE AS WELL AS PERSONAL LIABILITY INSURANCE
12.4	KZPRERC2784290 - NGONYAMENI (NDLADLAMA) FROM NGONYAMENI TAXI RANK ON P725 PICK AND DROP PASSENGERS PASS MADUNDUBE PRIMARY SCHOOL PICK AND DROP PASSENGERS, CONTINUE AND TURN LEFT TO UNNAMED ROAD PICK AND DROP PASSENGERS AND PASS KHULABEBUKA HIGH SCHOOL PICK AND DROP PASSENGERS, AND RETURN BACK ON AN UNNAMED ROAD PICK AND DROP PASSENGERS, RIGHT TO P725 (M30) PICK AND DROP PASSENGERS, D725 BECOMES MANGOSUTHU HIGHWAY, LEFT TO UKHOZI ROAD PICK AND DROP PASSENGERS, RIGHT TO NQWELE ROAD PICK AND SET DOWN PASSENGERS, LEFT TO MANGOSUTHU HIGHWAY PICK AND SET DOWN PASSENGERS AT THE CORNER OF MANGOSUTHU HIGHWAY AND NYATHI ROAD, RIGHT TO M4, RIGHT TO PIXLE KASEME (WEST STREET), LEFT TO JOSEPH NDULI (RUSSELL STREET) TAXI RANK. NOTE: AFTER THE CORNER OF MANGOSUTHU AND NYATHI ROAD NO PASSENGERS MUST BE PICKED UP ON THE ROUTE TO DURBAN. RETURN ROUTE FROM RUSSELL STREET TAXI RANK, LEFT TO MONTY NAICKER STREET (PINE STREET), LEFT TO DAVID WEBSTER STREET, INTO M4, RIGHT TO M30, INTO MANGOSUTHU HIGHWAY AND RETURN TO ENGONYAMENI ON THE SAME ROUTE.
12.5	KZPRERC2784339 - NGONYAMENI (TAFELKOP) TO DURBAN FROM NGONYAMENI TAXI RANK ON P725, INTO D1001, LEFT TO D1071, RIGHT TO M40, AND RETURN AT ETHININI WHICH IS STILL ON M40, LEFT TO D1071 PICK AND DROP OFF PASSENGERS, RIGHT TO D1011 PICKUP AND DROP OFF PASSENGERS, LEFT TO P725(M30) PICK UP AND DROP OFF PASSENGERS, RIGHT TO P725 (M30) PICK AND DROP PASSENGERS, D725 BECOMES MANGOSUTHU HIGHWAY, LEFT TO UKHOZI ROAD PICK AND DROP PASSENGERS, RIGHT TO NQWELE ROAD PICK AND DROP OFF PASSENGERS, LEFT TO MANGOSUTHU HIGHWAY PICK AND DROP OFF PASSENGERS, AT THE CORNER OF MANGOSUTHU HIGHWAY AND NYATHI ROAD, RIGHT TO M4, RIGHT TO PIXLE KASEME (WEST STREET), LEFT TO JOSEPH NDULI (RUSSELL STREET) TAXI RANK.
12.6	KZPRERC2784388 - NGONYAMENI (ST. PETER) TO DURBAN FROM NGONYAMENI TAXI RANK ON P725, INTO D1101, RIGHT TO D1031 PICK UP AND DROP OFF PASSENGERS, DRIVE FOR 2.9 KILOMETERS AND RETURN BACK ON D1031, PICK AND DROP PASSENGERS, LEFT TO D1071 PICKUP AND DROP OFF PASSENGERS, RIGHT TO D1011 PICKUP AND DROP OFF PASSENGERS, LEFT TO P725 PICK UP AND DROP OFF PASSENGERS, P725 (M30) PICK AND DROP PASSENGERS, D725 BECOMES MANGOSUTHU HIGHWAY, LEFT TO UKHOZI ROAD PICK AND DROP PASSENGERS, RIGHT TO NQWELE ROAD PICK AND DROP OFF PASSENGERS, LEFT TO MANGOSUTHU HIGHWAY TO SOUTH COAST ROAD, LEFT TO M7, LEFT R102, RIGHT TO GALE STREET, RIGHT TO CHE GUEVARA STREET, INTO JULIUS NYERERE AVENUE, RIGHT TO JOHANNES NKOSI STREET, RIGHT TO R102, INTO MARKET ROAD, TO JOSEPH NDULI (RUSSELL STREET) TAXI RANK AND BACK TO NGONYAMENI ON THE SAME ROUTE.
12.7	KZPRERC2784437 - NGONYAMENI (SKONTISHE) TO DURBAN FROM ENGONYAMENI TAXI RANK ON P725, INTO D1101, PICK UP AND DROP OFF PASSENGERS, RIGHT TO D1071 PICKUP AND DROP PASSENGERS, DRIVE FOR 2.4 KILOMETERS AND RETURN ON D1071, LEFT ON D 1101, PICKUP AND DROP OFF PASSENGERS, LEFT TO D725(M30) PICK UP AND DROP OFF PASSENGERS, D725 BECOMES MANGOSUTHU HIGHWAY, LEFT TO UKHOZI ROAD PICK AND DROP PASSENGERS, RIGHT TO NQWELE ROAD PICK AND DROP OFF PASSENGERS, LEFT TO MANGOSUTHU HIGHWAY PICK AND DROP OFF PASSENGERS, TO SOUTH COAST ROAD, LEFT TO M7, LEFT R102, RIGHT TO GALE STREET, RIGHT TO CHE GUEVARA STREET, INTO JULIUS NYERERE AVENUE, RIGHT TO JOHANNES NKOSI STREET, RIGHT TO R102, INTO MARKET ROAD, TO JOSEPH NDULI (RUSSELL STREET) TAXI RANK AND BACK TO NGONYAMENI ON THE SAME ROUTE.



transport

Department:
Transport
Province of KwaZulu-Natal

GAZETTE

LGKZNG52-2023-MAR

REGION: ALL



transport

Department:
Transport
Province of KwaZulu-Natal

GAZETTE

LGKZNG52-2023-MAR

REGION: ALL

1) Application Number: APP0153266	2) Gazette Number: LGKZNG52-2023-MAR
3) Applicant: TB MCHUNU ID NO. 7709235561080 Association: MHLUMAYO TAXI ASSOCIATION	4) Applicant Address: P.O BOX 92 WEENEN 3325
5) Existing Licence Holder: NOT APPLICABLE ID NO. NOT APPLICABLE	6) Existing Licence Holder Address: NOT APPLICABLE
7) Type of application: NEW OPERATING LICENCE	8) Operating Licence Number: NOTAVAILABLE
9) Vehicle Type: MINIBUS	10) 1 X 15 (SEATED) + 0 (STANDING)
11) Region: UTHUKELA	
12.1	2202DH2202DH00054592 - MHLUMAYO TAXI RANK TO KWA THUSHANE FROM MHLUMAYO TAXI RANK TO KWA THUSHANE, KWANOGEJANE, MANGWENI, MHLONGAMVULA, LUDIMBI PRIMARY SCHOOL, TURN LEFT HLONYANA, STRAIGHT TO WEENEN TAXI RANK (ONLY DROPPING OF PASSENGERS ALLOWED) KWAMANKANDANE, TO NTOKOZWENI PRIMARY SCHOOL, LADYSMITH ROAD, TURN LEFT EZINKANTOLO, KWA SHEZI RESIDENTS, FROM EZINKANTOLO BACK TO LADYSMITH ROAD, TURN RIGHT NHLALAKAHLE MISSION, BACK TO LADYSMITH ROAD, TURN RIGHT MAHLABATHINI RESIDENTS NEAR HADEBE RESIDENTS, BACK TO LADYSMITH ROAD, TURN LEFT TO HELPMENKAAR ROAD, TURN LEFT TO N11 TO SHEPSTONE ROAD, TURN LEFT TO FAIRDROUGH STREET TURN RIGHT TO HYDE STREET, INTO GROUP, BACK TO HYDE STREET AND FAIRDROUGH STREET, TURN LEFT TO EGERTON DRIVE, TURN RIGHT TO DIAMANA STREET, CONVENT STREET (DROP OFF), TURN RIGHT TO MURCHISON STREET, TURN LEFT TO ALEXANDRA STREET, TURN RIGHT TO LYLLE STREET, TO QUEEN STREET, TO POORT ROAD, TURN LEFT BATTERY STREET TO HOSPITAL AND INTO ILLING ROAD TAXI RANK AND RETURN ALONG THE SAME ROUTE.



transport

Department:
Transport
Province of KwaZulu-Natal

GAZETTE

LGKZNG52-2023-MAR

REGION: ALL

1) Application Number: APP0153268	2) Gazette Number: LGKZNG52-2023-MAR
3) Applicant: M. L. SIBEKO ID NO. 4801290482089 Association: BERGVILLE TAXI ASSOCIATION	4) Applicant Address: PO. BOX 397 BERGVILLE 3350
5) Existing Licence Holder: NOT APPLICABLE ID NO. NOT APPLICABLE	6) Existing Licence Holder Address: NOT APPLICABLE
7) Type of application: NEW OPERATING LICENCE	8) Operating Licence Number: NOTAVAILABLE
9) Vehicle Type: MINIBUS	10) 1 X 15 (SEATED) + 0 (STANDING)
11) Region: UTHUKELA	
12.1	2100192202DH10047634 - BERGVILLE TO LADYSMITH FROM BERGVILLE STREET TAXI RANK, STRAIGHT WITH HIGH STREET, TURN LEFT INTO SHARRAT STREET, TURN RIGHT INTO TATHAM ROAD, TURN RIGHT INTO KINGSWAY, TURN RIGHT INTO P340, TURN INTO P30 TURN LEFT INTO P110, TURN RIGHT INTO N11-1, TURN LEFT INTO MURCHISON STREET, TURN RIGHT INTO KING STREET, TURN LEFT TO INTO LYLLEL STREET, TURN RIGHT INTO LADYSMITH TAXI RANK.
12.2	2202ER21005110047636 - BERGVILLE TO ESTCOURT/WEMBEZI FROM BERGVILLE TAXI RANK STRAIGHT WITH HIGH STREET, TURN LEFT TO SHARRAT STREET, TURN LEFT INTO WEST STREET, TURN LEFT INTO P11-1, TURN RIGHT INTO N3, TURN LEFT R103, TURN LEFT INTO SHEPSTONE AVENUE, TURN RIGHT INTO ALBERT STREET, TURN RIGHT INTO ESTCOURT TAXI RANK AND RETURN INTO THE SAME ROUTE.
12.3	2203BI21001900047607 - DUKUZA TO BERGVILLE FROM DUKUZA TAXI RANK, TURN LEFT TO D1377, TURN RIGHT TO P288, TURN LEFT TO D1375, TURN RIGHT TO P304, TURN LEFT TO KINGSWAY, AND TURN RIGHT TO TATHAM ROAD, LEFT TO WEST STREET, LEFT TO BERGVILLE TAXI RANK AND RETURN.



transport

Department:
Transport
Province of KwaZulu-Natal

GAZETTE

LGKZNG52-2023-MAR

REGION: ALL

1) Application Number: APP0153269	2) Gazette Number: LGKZNG52-2023-MAR
3) Applicant: NZ KHUMALO ID NO. 7710080745083 Association: IMBALI 18,BB,& 14 TAXI ASSOCIATION	4) Applicant Address: 462 UNIT 15 IMBALI PMB 3201
5) Existing Licence Holder: MP KHUMALO ID NO. 5303255648084	6) Existing Licence Holder Address: 15 THORNHURST DRIVE PIETERMARITZBURG KWAZULU-NATAL KWA-ZULU NATAL 3201
7) Type of application: DECEASED TRANSFER AND NEW OPERATING LICENCE	8) Operating Licence Number: LGKZN0403001341
9) Vehicle Type: MINIBUS TAXI	10) 1 X 9-16 (SEATED) + 0 (STANDING)
11) Region: UMGUNGUNDLOVU	
12.1	<p>22069J238QH800049432 - IMBALI UNIT BB TO SLATTER STREET PMB</p> <p>FROM TAXI RANK AT UNIT BB ALONG N1 ROAD, INTO N10 ROAD, INTO WILLOWFONTEIN ROAD, INTO FJ SITHOLE ROAD, LEFT INTO SUTHERLAND ROAD, RIGHT INTO EDENDALE ROAD, RIGHT INTO LONGMARKET STREET, (JABU NDLOVU STREET), LEFT INTO RETIEF STREET, LEFT INTO PIETERMARITZ STREET TO DESTINATION AT SLATTER STREET TAXI RANK PIETERMARITZBURG.</p> <p>RETURN.</p> <p>FROM SLATTER STREET TAXI RANK INTO PIETERMARITZ STREET TO WEST STREET TAXI RANK, RIGHT INTO LOOP STREET, INTO EDENDALE ROAD, LEFT INTO SUTHERLAND, RIGHT INTO FJ SITHOLE INTO WILLOWFONTEIN ROAD TO N10 INTO TAXI RANK AT UNIT BB.</p> <p>RESTRICTION NO PICKING UP AND DROPPING OFF ON ROUTE BETWEEN UNIT BB AND RANK IN PIETERMARITZBURG CENTRAL.</p>
12.2	<p>22069J238QH800049433 - IMBALI UNIT 18 TO SLATTER STREET PMB</p> <p>FROM RANK AT IMBALI UNIT 18 ALONG ROAD T3 INTO WILLOWFONTEIN ROAD FROM HERE SAME ROUTE AS ROUTE 1: FROM TAXI RANK AT UNIT BB ALONG N1 ROAD, INTO N10 ROAD, INTO WILLOWFONTEIN ROAD, INTO FJ SITHOLE ROAD, LEFT INTO SUTHERLAND ROAD, RIGHT INTO EDENDALE ROAD, RIGHT INTO LONGMARKET STREET, (JABU NDLOVU STREET), LEFT INTO RETIEF STREET, LEFT INTO PIETERMARITZ STREET TO SLATTER STREET RANK PIETERMARITZBURG.</p> <p>RETURN</p> <p>FROM SLATTER STREET RANK INTO PIETERMARITZ STREET TO WEST STREET RANK, INTO WEST STREET, RIGHT INTO LOOP STREET, INTO EDENDALE ROAD LEFT INTO SUTHERLAND, RIGHT INTO FJ SITHOLE INTO WILLOWFONTEIN ROAD INTO T3 TO RANK IN UNIT 18</p> <p>RESTRICTION SAME RESTRICTION AS IN ROUTE 1.</p>



transport

Department:
Transport
Province of KwaZulu-Natal

GAZETTE

LGKZNG52-2023-MAR

REGION: ALL

1) Application Number: APP0153275	2) Gazette Number: LGKZNG52-2023-MAR
3) Applicant: ND MAHLINZA ID NO. 6201070483084 Association: M.N.R (UMLAZI WEST) TAXI ASSOCIATION	4) Applicant Address: D 1748 MBOKODO ROAD UMLAZI 4066
5) Existing Licence Holder: <input type="checkbox"/> UYANDA OKUHLE TRADING ENTERPRISE ID NO. 2005/074802/23	6) Existing Licence Holder Address: M1218 NDONGENI STREET NO 23 UMLAZI TOWN SHIP DURBAN 4031
7) Type of application: NORMAL TRANSFER	8) Operating Licence Number: LGKZN1203001667
9) Vehicle Type: MINIBUS	10) 1 X 15 (SEATED) + 0 (STANDING)
11) Region: NINGIZMU 2	
12.1	2202IR2202IR00049126 - FROM THE CORNER OF NGQWELE ROAD AND UKHOZI ROAD (UMLAZI STATION), ALONG NGQWELE ROAD, INTO ROAD NO.1103, LEFT INTO ROAD NO.1204 AND PROCEED TO EZINDONGENI.
12.2	2202IR2202IR00049128 - FROM CORNER OF NGQWELE ROAD AND UKHOZI ROAD (UMLAZI STATION), ALONG NGQWELE ROAD, LEFT INTO MANGOSUTHU HIGHWAY, RIGHT INTO ROAD NO.1204, LEFT INTO ROAD NO.1203, INTO ROAD NO.1403, LEFT INTO PHILA NDWANDWE ROAD, LEFT INTO MANGOSUTHU HIGHWAY AND PROCEED TO EZINDONGENI.
12.3	2202IR2202IR00049129 - FROM THE CORNER OF NGQWELE ROAD AND UKHOZI ROAD (UMLAZI STATION), ALONG NGQWELE ROAD, INTO ROAD NO.1103, RIGHT INTO MABHUDU ROAD, LEFT INTO MQANGALA ROAD, RIGHT INTO MAPHUTHA ROAD, AND RETURN ALONG MAPHUTHA ROAD, LEFT INTO MQANGALA ROAD, RIGHT INTO MAPHUTHA ROAD, LEFT INTO MQANGALA ROAD, RIGHT INTO MABHUDA ROAD, RIGHT INTO ROAD NO.1103, LEFT INTO ROAD NO.1204 AND PROCEED TO EZINDONGENI.
12.4	CLAIRWOOD - KZNBRCDBN001710, ROUTE 10A (IV) DALTON TAXI RANK M4 (SOUTHERN FREEWAY), LEFT EDWIN SWALES OFF-RAMP, RIGHT INTO SOUTH COAST ROAD, INTO EDWIN SWALES VC DRIVE, INTO UMBILO ROAD, GALE STREET, MOORE ROAD, RIGHT INTO SYDNEY ROAD / WILLIAMS ROAD TO DALTON TAXI RANK. ALTERNATIVELY SOUTH COAST ROAD, WESLEY ROAD, MAYDON ROAD, LEFT INTO MOORE ROAD, INTO WILLIAMS ROAD / SYDNEY ROAD, INTO DALTON TAXI RANK. (V) CLAIRWOOD: (A) CLAIRWOOD VIA MONTCLAIR - MANGOSUTHU HIGHWAY, LEFT OLD SOUTH COAST, LEFT INTO PENDLEBURY ROAD, RIGHT INTO LEISCETER ROAD, LEFT INTO KENYON HOWDEN ROAD, RIGHT INTO MONTCLAIR ROAD, RIGHT INTO WOOD ROAD, INTO ROLAND CHAPMAN DRIVE, RIGHT INTO BLAMEY ROAD, RIGHT INTO SOUTH COAST ROAD, MANGOSUTHU HIGHWAY UMLAZI (B) CLAIRWOOD MANGOSUTHU HIGHWAY, OLD SOUTH COAST ROAD, SOUTH COAST ROAD, RIGHT INTO SIRDAR ROAD, AND RETURN ALONG SOUTH COAST ROAD, RIGHT INTO MANGOSUTHU HIGHWAY UMLAZI. RESTRICTION : NO PICKING UP OF PASSENGERS WITHIN THE MONTCLAIR ARE FROM ENTERING PENDLEBURY ROAD UNTIL REACHING SOUTH COAST ROAD. (VII) BLUFF MANGOSUTHU HIGHWAY, M4 (SOUTHERN FREEWAY), HIMALAYAS OFF- RAMP INTO SERVICES ROAD RIGHT INTO DURANTA ROAD LEFT INTO TARA ROAD INTO GRAYS INN ROAD AND PROCEED RIGHT INTO TARA ROAD, INTO RICHARDSON ROAD INTO WESELEY ROAD LEFT INTO LIGHTHOUSE ROAD LEFT INTO BLUFF ROAD (M16) AND PROCEED TO SOUTH COAST ROAD LEFT INTO SOUTH COAST ROAD RIGHT INTO MANGOSUTHU HIGHWAY AND PROCEED TO STARTING POINT AS PER THE FORWARD ROUTE ROUTE IN REVERSE. CONDITIONS: NO PICKING UP OF PASSENGERS ALONG THE ROUTE OTHER THAN THOSE DESTINATED FOR UMLAZI.
12.5	2202IR2202IR00049518 - CHARTER SERVICE FROM APPROVED TAXI RANK IN UMLAZI (M.N.R. UMLAZI WEST) TO POINTS WITHIN THE PROVINCE OF KWAZULU-NATAL ONLY. NO PICKING UP OR SETTING DOWN OF PASSENGERS EN ROUTE.
12.6	220BG92206LS00192412 - CORNER OF NGQWELE ROAD AND UKHOZI ROAD UMLAZI STATION? DURBAN (ALTERNATIVE). FROM THE CORNER OF NGWELE ROAD AND UKHOZI ROAD (UMLAZI STATION) ALONG NGQWELE ROAD LEFT INTO MANGOSUTHU HIGHWAY RIGHT INTO ROAD 1403, INTO ROAD 1203, RIGHT INTO ROAD NO 1204 AND PROCEED TO EZINDONGENI OFF LOAD AND MANG LEFT INTO MANGOSUTHU HIGHWAY INTO M4 INTO WEST STREET RIGHT INTO TO POINT ROAD, RIGHT INTO BAY TERRACE, RIGHT INTO SHEPTONE STREET, LEFT INTO PINE STREET TO PINE STREET OR UNIVERSITY AVENUE TAXI RANK, LOAD AND RETURN IN REVERSE.
12.7	220BG92206LS00192413 - CORNER OF NGWELE ROAD AND UKHOZI ROAD UMLAZI STATION - DALTON ROAD TAXI RANK. FROM THE CORNER OF NGWELE ROAD AND UKHOZI ROAD (UMLAZI STATION) ALONG NGQWELE ROAD LEFT INTO MANGOSUTHU HIGHWAY, RIGHT INTO ROAD NO 1204, LEFT INTO ROAD 1203, INTO ROAD 1403, LEFT INTO PHILA NDWANDWE ROAD, LEFT INTO MANGOSUTHU HIGHWAY AND PROCEED TO EZINDONGENI OFF LOAD AND LOAD, LEFT INTO MANGOSUTHU HIGHWAY INTO M4(SOUTHERN FREEWAY) LEFT INTO EDWIN SWALES OFF RAMP, INTO SOUTH COAST ROAD INTO EDWIN SWALES VC DRIVE, INTO UMBILO ROAD, GALE STREET, MOORE ROAD, RIGHT INTO SYDNEY ROAD/WILLIAMS ROAD TO DALTON TAXI RANK ALTERNATIVELY SOUTH COAST ROAD, WISLEY ROAD, MAYDON ROAD, LEFT INTO MOORE ROAD INTO WILLIAMS ROAD/SYDNEY ROAD TO DALTON TAXI RANK,LOAD AND RETURN IN REVERSE.
12.8	220BG92202JH00192415 - CORNER OF NGWELE ROAD AND UKHOZI ROAD UMLAZI STATION - CLAIRWOOD. FROM THE CORNER OF NGWELE ROAD AND UKHOZI ROAD (UMLAZI STATION) ALONG NGQWELE ROAD INTO ROAD 1103, RIGHT INTO SIMELANE ROAD INTO MUGABE ROAD, RIGHT INTO SOUTH SPINAL ROAD PROCEED TO UMLAZI CC. RETURN ALONG SOUTH SPINAL ROAD, LEFT INTO MUGABE ROAD INTO SIMELANE ROAD, RIGHT INTO ROAD NO 1103, LEFT INTO ROAD NO 1103, LEFT INTO ROAD 1204 AND PROCEED TO EZINDONGENI OFF LOAD AND LOAD. INTO MANGOSUTHU HIGHWAY, LEFT INTO OLD SOUTH COAST ROAD, LEFT INTO PENDLEBURY ROAD, RIGHT INTO LEICESTER ROAD, LEFT INTO KENYON HOWDEN ROAD, RIGHT INTO MONTCLAIR ROAD, RIGHT INTO WOOD ROAD, INTO ROLAND CHAMPAN DRIVE, RETURN IN REVERSE.
12.9	220BG92202JH00192418 - CORNER OF NGQWELE ROAD AND UKHOZI ROAD UMLAZI STATION - BLUFF. FROM THE CORNER OF NGWELE ROAD AND UKHOZI ROAD (UMLAZI STATION) ALONG NGQWELE ROAD LEFT INTO MANGOSUTHU HIGHWAY,LEFT INTO ROAD NO 403 RIGHT INTO VENI YENI ROAD, RIGHT INTO SOLOMON MAHLANGU ROAD, LEFT INTO MANGOSUTHU HIGHWAY, MANGOSUTHU HIGHWAY M4(SOUTHERN FREEWAY), HIMALAYAS OFF RAMP INTO SERVICES ROAD RIGHT INTO DURANTA ROAD, LEFT INTO TARA ROAD, INTO GRAY'S INN ROAD AND PROCEED RIGHT INTO TARA ROAD INTO WESLEY ROAD, LEFT INTO LIGHT HOUSE ROAD, LEFT INTO BLUFF ROAD (M16), AND PROCEED TO SOUTH COAST ROAD, LEFT INTO SOUTH COAST ROAD RIGHT INTO MANGOSUTHU HIGHWAY AND PROCEED TO THE STARING POINT AS PER FORWARD ROUTE IN REVERSE.CONDITION: NO PICKING UP OF PASSENGERS ALONG THE ROUTE OTHER THEN THOSE DESTINED FOR UMLAZI.
12.10	220BG92202JB00192419 - CORNER OF NGWELE ROAD AND UKHOZI ROAD UMLAZI STATION - JACOBS. FROM THE CORNER OF NGWELE ROAD AND UKHOZI ROAD (UMLAZI STATION) ALONG NGQWELE ROAD LEFT INTO ROAD NO 804, INTO ZIHLAHLA ROAD, RIGHT INTO UKHOZI ROAD, LEFT INTO MANGOSUTHU HIGHWAY AND PROCEED TO CORNER OF ROAD NO 1202 AND MANGOSUTHU HIGHWAY (EZINDONGENI) OFFLOAD AND LOAD, INTO MANGOSUTHU HIGHWAY, M4(SOUTHERN FREEWAY), HIMALAYAS ROAD OFF RAMP, RIGHT INTO DURANTA ROAD, LEFT INTO LANSDOWNE ROAD, RIGHT INTO LERWICK ROAD, LEFT INTO CHAMBERLAIN ROAD, LEFT INTO BLUFF ROAD, LEFT INTO SOUTH COAST ROAD AND RETURN ALONG THE SAME ROUTE. 11.B. JACOBS VIA WEMA: MANGOSUTHU HIGHWAY, SOUTH COASTS ROAD, RIGHT INTO HIMALAYAS ROAD AND CONTINUE AS PER ROUTE (A) ABOVE.



transport

Department:
Transport
Province of KwaZulu-Natal

GAZETTE

LGKZNG52-2023-MAR

REGION: ALL

12.11	220BG92206RK00192420 - CORNER OF NGWELE ROAD AND UKHOZI ROAD UMLAZI STATION – PINETOWN FROM THE CORNER OF NGWELE ROAD AND UKHOZI ROAD (UMLAZI STATION) ALONG UKHOZI ROAD, LEFT INTO MAGOSUTHU HIGHWAY AND PROCEED TO CORNER OF ROAD 1202 AND MANGOSUTHU HIGHWAY (EZINDONGENI) OFF LOAD AND LOAD, MANGOSUTHU HIGHWAY, N2 FREEWAY, N3 (WESTERN FREEWAY), M13, LEFT INTO EDEN ROAD OFF RAMP, RIGHT INTO STAPLETON ROAD, LEFT INTO OLD MAIN ROAD, RIGHT INTO ESCOM ROAD, LEFT INTO SHEPSTONE ROAD, RIGHT INTO CROMPTON ROAD, RIGHT INTO HILL STREET AND PROCEED TO TAXI RANK AND RETURN ALONG THE SAME ROUTE IN REVERSE.
12.12	220BG92206L700192421 - CORNER OF NGWELE ROAD AND UKHOZI ROAD UMLAZI STATION, SPRINGFIELD PARK. FROM THE CORNER OF NGWELE ROAD AND UKHOZI ROAD (UMLAZI STATION) ALONG NGWELE ROAD, RIGHT INTO MANGOSUTHU HIGHWAY, LEFT INTO JOSIAH DLAMINI ROAD, INTO ROAD 1102, LEFT INTO ROAD 1103, RIGHT INTO MANGOSUTHU HIGHWAY AND PROCEED TO EZINDONGENI, OFFLOAD AND LOAD PROCEED FROM MANGOSUTHU HIGHWAY INTO ANS ALONG N2, RIGHT INTO INANDA ROAD (M21) TO SPRINGFIELD INDUSTRIAL AREA, DROPPING OFF PASSENGERS AND PICKING UP AT DESIGNATED TAXI STOPS AND TURN LEFT INTO SEACOW LAKE ROAD AND RETURN ALONG UMLAZI ALONG THE SAME ROUTE IN REVERSE. CONDITIONS: NO PASSENGER MAY BE PICKED UP AT SPRINGFIELD PARK OR ALONG INANDA ROAD AND SEACOW LAKE ROAD OTHER THAN THOSE DESTINED FOR UMLAZI.
12.13	220BG92206RK00192422 - CORNER OF NGWELE ROAD AND UKHOZI ROAD UMLAZI STATION - ALTERNATIVE PINETOWN. FROM CORNER OF NGWELE ROAD ND UKHOZI ROAD (UMLAZI STATION) ALONG UKHOZI ROAD RIGHT INTO MANGOSUTHU HIGHWAY, LEFT INTO JASIAH DLAMINI ROAD, RIGHT INTO MPEVU ROAD, LEFT INTO ROAD 108075 AND RETURN, LEFT INTO MPEVU ROAD, LEFT INTO SOQALABA AVENUE INTO SIQANDU ROAD AND RETURN ALONG SIQANDU ROAD INTO SOQALABA AVENUE, RIGHT INTO MPEVU ROAD, RIGHT INTO ROAD 1002, LEFT INTO ROAD 1103, RIGHT INTO MANGOSUTHU HIGHWAY AND PROCEED TO EZINDONGENI, OFFLOAD AND LOAD, N2 FREEWAY, N3 (WESTERN FREEWAY), M13, LEFT EDEN ROAD OFF RAMP, RIGHT INTO STAPLETON ROAD, LEFT INTO OLD MAIN ROAD, LEFT INTO CROMPTON STREET, RIGHT INTO HILL STREET AND PROCEED TO THE TAXI RANK AND RETURN ALONG THE SAME ROUTE IN REVERSE.
12.14	220BG92206R400192423 - CORNER OF NGWELE ROAD AND UKHOZI ROAD UMLAZI STATION - WESTMEAD (PINETOWN). FROM THE CORNER OF NGWELE ROAD AND UKHOZI ROAD (UMLAZI STATION) ALONG NGWELE ROAD INTO ROAD 1103, LEFT INTO ROAD 1024 AND PROCEED TO EZINDONGENI OFFLOAD AND LOAD, N2 FREEWAY, N3 (WESTERN FREEWAY), RIGHT INTO RICHMOND ROAD, LEFT INTO WESTMEAD ROAD, RIGHT INTO ALBERT ROAD, LEFT INTO ALEXANDRA ROAD, LEFT INTO TRAFFORD ROAD, RIGHT INTO GILLITS ROAD, LEFT INTO RICHMOND ROAD, INTO OLD MAIN ROAD, RIGHT INTO CROMPTON STREET, RIGHT INTO HILL STREET AND PROCEED TO TAXI RANK AND PROCEED TO TAXI RANK AND RETURN ALONG THE SAME ROUTE IN REVERSE.
12.15	220BG9220BG500192407 - CORNER OF NGWELE ROAD AND UKHOZI ROAD UMLAZI STATION - EMAWELENI. FROM CORNER OF NGWELE ROAD AND UKHOZI ROAD (UMLAZI STATION) ALONG NGWELE ROAD LEFT INTO ROAD 804 INTO ZIHLAHLA ROAD RIGHT INTO UKHOZI ROAD LEFT INTO MANGOSUTHU HIGHWAY AND PROCEED TO CORNER OF ROAD 1202 AND MANGOSUTHU HIGHWAY (EZINDONGENI) OFF LOAD AND LOAD TURN LEFT INTO ROAD NO 2003 AND PROCEED TO EMAWELENI AND RETURN TO UMLAZI STATION ALONG OF THE ROUTES BELOW.
12.16	220BG9220BGA00192408 - CORNER OF NGWELE ROAD AND UKHOZI ROAD UMLAZI STATION - EMSHIYENI HOSPITAL. FROM THE CORNER OF NGWELE ROAD AND UKHOZI ROAD (UMLAZI STATION) ALONG UKHOZI ROAD TURN LEFT INTO MANGOSUTHU HIGHWAY AND PROCEED TO CORNER OF ROAD NO 1202 AND MANGOSUTHU HIGHWAY (EZINDONGENI) OFF LOAD AND LOAD TURN LEFT INTO THE ROAD LEADING TO MSHIYENI HOSPITAL DROPPING OFF AND PICKING UP PASSENGERS AND RETURN TO UMLAZI STATION ALONG ANY OF THE ROUTE BELOW.
12.17	220BG9220BG600192409 - CORNER OF NGWELE ROAD AND UKHOZI ROAD UMLAZI STATION - EZIMBUZINI. FROM THE CORNER OF NGWELE ROAD AND UKHOZI ROAD (UMLAZI STATION) ALONG NGWELE ROAD RIGHT INTO MANGOSUTHU HIGHWAY LEFT INTO JOSIAH DLAMINI ROAD, INTO ROAD NO 1102 LEFT INTO ROAD NO 1103 RIGHT INTO MANGOSUTHU HIGHWAY AND PROCEED TO EZINDONGENI OFF LOAD AND LOAD TURN RIGHT INTO VENI YENI ROAD INTO ROAD NO 12 INTO OLD SOUTH COAST ROAD TO REUNION STATION TO DROP OFF PASSENGERS AND RETURN ALONG OLD SOUTH COAST ROAD INTO ROAD NO 12 AND PROCEED TO EZIMBUZINI TAXI RANK.
12.18	220BG921004R00192410 - CORNER OF NGWELE ROAD AND UKHOZI ROAD UMLAZI STATION - DURBAN (PINE STREET TAXI RANK). FROM THE CORNER OF NGWELE ROAD AND UKHOZI ROAD (UMLAZI STATION) ALONG UKHOZI ROAD RIGHT INTO MANGOSUTHU HIGHWAY LEFT INTO JOSIAH DLAMINI ROAD RIGHT INTO MPEVU ROAD LEFT INTO ROAD NO 108075 AND RETURN LEFT TO MPEVU ROAD LEFT INTO SOQALABA AVENUE INTO SIQANDU ROAD AND RETURN ALONG SIQANDU INTO SOQALABA AVENUE RIGHT INTO MPEVU ROAD RIGHT INTO ROAD NO 1002 LEFT INTO ROAD 1103 RIGHT INTO MANGOSUTHU HIGHWAY AND PROCEED TO EZINDONDENI OFF LOAD AND LOAD TURN INTO THE M4 RIGHT INTO WEST STREET, FIELD STREET TO PINE TAXI RANK.
12.19	220BG921004R00192411 - CORNER OF NGWELE ROAD AND UKHOZI ROAD UMLAZI STATION - DURBAN (UNIVERSITY AVENUE TAXI RANK) FROM THE CORNER OF NGWELE ROAD AND UKHOZI ROAD (UMLAZI STATION) ALONG NGWELE ROAD LEFT INTO ROAD NO 1204 AND PROCEED TO EZINDONGENI OFFLOAD AND LOAD TURN INTO M4 LEFT INTO MOORE ROAD WARWICK AVENUE, ALICE STREET RIGHT INTO GREY STREET, PINE STREET, RUSSEL ROAD, LOPOLD ROAD, MARKET, SERVICE ROAD, UNIVERSITY AVENUE TAXI RANK.
12.20	220BG9239BJ200192416 - CORNER OF NGWELE ROAD AND UKHOZI ROAD UMLAZI STATION - SOUTH COAST ROAD FROM THE CORNER OF NGWELE ROAD AND UKHOZI ROAD (UMLAZI STATION) ALONG NGWELE ROAD INTO ROAD 1103, RIGHT INTO MABHUDA ROAD, LEFT INTO MQANGALA ROAD, RIGHT INTO MAPHUTHA ROAD AND RETURN ALONG MAPHUTHA ROAD, LEFT INTO MQANGALA ROAD, RIGHT INTO MAPHUTHA ROAD AND RETURN ALONG MAPHUTHA ROAD, RIGHT INTO MABHUDA ROAD, RIGHT INTO ROAD NO 1103, LEFT INTO ROAD NO 1204 AND PROCEED TO EZINDONGENI OFFLOAD AND LOAD INTO MANGOSUTHU HIGHWAY, OLD SOUTH COAST ROAD, SOUTH COAST ROAD, RIGHT INTO SIRDAR ROAD AND RETURN ALONG SOUTH COAST ROAD, RIGHT INTO MANGOSUTHU HIGHWAY TO UMLAZI, RETURN IN REVERSE. RESTRICTION: NO PICKING UP OF PASSENGERS WITHIN THE MONTCLAIR AREA FROM ENTERING PENDLEBURY ROAD UNTIL REACHING SOUTH COAST ROAD.
12.21	2202IR2202IR00049123 - 2. FROM CORNER NGWELE ROAD AND UKHOZI ROAD (UMLAZI STATION), ALONG UKHOZI ROAD, LEFT INTO MANGOSUTHU HIGHWAY, AND PROCEED TO CORNER OF ROAD 1202 AND MANGOSUTHU HIGHWAY (EZINDONGENI).
12.22	2202IR2202IR00049124 - FROM THE CORNER OF NGWELE ROAD AND UKHOZI ROAD (UMLAZI STATION), ALONG NGWELE ROAD, RIGHT INTO MANGOSUTHU HIGHWAY, LEFT INTO JOSIAH DLAMINI ROAD, INTO ROAD NO.1102, LEFT INTO ROAD NO.1103, RIGHT INTO MANGOSUTHU HIGHWAY AND PROCEED TO EZINDONGENI.
12.23	2202IR2202IR00049125 - FROM THE CORNER OF NGWELE ROAD AND UKHOZI ROAD (UMLAZI STATION), ALONG UKHOZI ROAD, RIGHT INTO MANGOSUTHU HIGHWAY, LEFT INTO JOSIAH DLAMINI ROAD, RIGHT INTO MPEVU ROAD, LEFT INTO ROAD NO.108075 AND RETURN, LEFT INTO MPEVU ROAD, LEFT INTO SOQALABA AVENUE, RIGHT INTO MPEVU ROAD, RIGHT INTO ROAD NO.1002, LEFT INTO ROAD NO.1103, RIGHT INTO MANGOSUTHU HIGHWAY AND PROCEED EZINDONGENI.
12.24	2202IR2202IR00049127 - FROM THE CORNER OF NGWELE ROAD AND UKHOZI ROAD (UMLAZI STATION), ALONG NGWELE ROAD, LEFT INTO MANGOSUTHU HIGHWAY, RIGHT INTO ROAD NO.1403, INTO ROAD NO.1203, RIGHT INTO ROAD NO.1204 AND PROCEED TO EZINDONGENI.



transport

Department:
Transport
Province of KwaZulu-Natal

GAZETTE

LGKZNG52-2023-MAR

REGION: ALL

12.25	2202IR2202IR00049130 - FROM CORNER OF NGQWELE ROAD AND UKHOZI ROAD (UMLAZI STATION), ALONG NGQWELE ROAD, LEFT INTO MANGOSUTHU HIGHWAY, LEFT INTO ROAD NO. 403, RIGHT INTO VENI YENI ROAD, RIGHT INTO SOLOMON MAHLANGU ROAD, LEFT INTO MANGOSUTHU HIGHWAY.
12.26	<p>2202IR2202IR00049131 - FROM ALL THE ROUTES (1-) ABOVE INTO MANGOSUTHU HIGHWAY THEN:</p> <p>(A) EMAWELANI LEFT INTO ROAD NO. 2003 AND PROCEED TO EMALWENI AND RETURN TO UMLAZI STATION ALONG ANY OF THE ROUTES ABOVE.</p> <p>(B) UMSHIYENI HOSPITAL LEFT INTO ROAD LEADING TO EMSHIYENI HOSPITAL DROPPING OFF AND PICKING UP PASSENGERS AND RETURN TO UMLAZI STATION ALONG ANY OF THE ROUTES.</p> <p>(C) EZIMBUZINI TAXI RANK: RIGHT INTO VENI YENI ROAD, INTO ROAD NO 12, INTO OLD SOUTH COAST ROAD, TO REUNION STATION TO DROP OFF PASSENGERS AND RETURN ALONG OLD SOUTH COAST ROAD, INTO ROAD NO 12 AND PROCEED TO EZIMBUZINI TAXI RANK.</p> <p>RETURN: FROM EZIMBUZINI TAXI RANK, INTO ROAD NO 12 INTO VENI YENI, MANGOSUTHU HIGHWAY AND PROCEED ALONG ANY ROUTES (1-9) ABOVE.</p>
12.27	<p>2202IR2206RK00049134 - UMLAZI TO PINETOWN.</p> <p>11.1- VIA NEW GERMANY.</p> <p>MANGOSUTHU HIGHWAY, N2 FREEWAY, N3 (WESTERN FREEWAY), M13, LEFT INTO EDEN ROAD, OFF-RAMP RIGHT INTO STAPLETON ROAD, LEFT INTO OLD MAIN ROAD, RIGHT INTO ESKIM ROAD, LEFT INTO SHEPSTONE ROAD, RIGHT INTO CROMPTON STREET, RIGHT INTO HILL STREET AND PROCEED TO TAXI RANK.</p> <p>11.2- OLD MAIN ROAD.</p> <p>MANGOSUTHU HIGHWAY, N2 FREEWAY, N3 WESTERN FREEWAY, M13 LEFT INTO EDEN ROAD, OFF-RAMP RIGHT INTO STAPLETON ROAD, LEFT INTO OLD MAIN ROAD, LEFT INTO CROMPTON STREET, RIGHT INTO HILL STREET AND PROCEED TO TAXI RANK.</p> <p>11.3- WESTMEAD.</p> <p>MANGOSUTHU HIGHWAY, N2 FREEWAY, N3 WESTERN FREEWAY, RIGHT INTO RICHMOND ROAD, LEFT INTO WESTMEAD ROAD, RIGHT INTO ALBERT ROAD, LEFT INTO ALEXANDER ROAD, LEFT INTO TRAFFORD ROAD, RIGHT INTO GILLITS ROAD, LEFT INTO RICHMOND ROAD, INTO OLD MAIN ROAD, RIGHT INTO CROMPTON STREET, RIGHT INTO HILL STREET AND PROCEED TO THE TAXI RANK.</p>
12.28	<p>2202IR2206LS00049481 - FROM ALL THE ROUTES (1 – 9) ABOVE INTO MANGOSUTHU HIGHWAY THEN.</p> <p>10. (A.) EMAWELANI: LEFT INTO ROAD NO. 2003 AND PROCEED TO EMAWELANI AND RETURN TO UMLAZI STATION ALONG ANY OF THE ROUTES ABOVE.</p> <p>10. (B.) UMSHIYENI HOSPITAL: LEFT INTO A ROAD LEADING TO EMSHIYENI HOSPITAL DROPPING OFF AND PICKING UP PASSENGERS AND RETURN TO UMLAZI STATION ALONG ANY OF THE ROUTES ABOVE.</p> <p>10. (C.) EZIMBUZINI TAXI RANK: RIGHT INTO VENI YENI ROAD, INTO ROAD NO. 12, INTO OLD SOUTH COAST ROAD, TO REUNION STATION TO DROP OFF PASSENGERS AND RETURN ALONG OLD SOUTH COAST ROAD, INTO ROAD NO. 12 AND PROCEED TO EZIMBUZINI TAXI RANK.</p> <p>RETURN.</p> <p>FROM EZIMBUZINI TAXI RANK, INTO ROAD NO. 12 INTO VENI YENI, MANGOSUTHU HIGHWAY AND PROCEED ALONG ANY OF ROUTES (1-9) ABOVE.</p> <p>10 (D.) UMLAZI TO DURBAN:</p> <p>(I) PINE STREET NORTH TAXI RANK: INTO THE M4, RIGHT INTO WEST STREET, FIELD STREET, PINE STREET</p> <p>(II) UNIVERSITY AVENUE TAXI RANK: INTO M4, LEFT INTO MOORE ROAD, WARWICK AVENUE, ALICE STREET, RIGHT INTO GREY STREET, PINE, RUSSEL, LEOPOLD ROAD, MARKET, SERVICE ROAD, UNIVERSITY AVENUE T/R.</p> <p>(III) POINT ROAD: WEST STREET, RIGHT INTO POINT ROAD, RIGHT INTO BAY TERRACE, RIGHT INTO SHEPSTONE STREET, LEFT INTO PINE STREET TO PINE STREET OR UNIVERSITY AVENUE TAXI RANK.</p> <p>(IV) DALTON TAXI RANK: M4 (SOUTHERN FREEWAY), LEFT EDWIN SWALES OFF-RAMP, RIGHT INTO SOUTH COAST ROAD, INTO EDWIN SWALES VC DRIVE, INTO UMBILO ROAD, GALE STREET, MOORE ROAD, RIGHT INTO SYDNEY ROAD / WILLIAMS ROAD TO DALTON TAXI RANK. ALTERNATIVELY SOUTH COAST ROAD, WISELY ROAD, MAYDON ROAD, LEFT INTO MOORE ROAD, INTO WILLIAMS ROAD / SYDNEY ROAD, INTO DALTON ROAD TAXI RANK.</p> <p>(V) CLAIRWOOD:</p> <p>(A) CLAIRWOOD VIA MONTCLAIR – MANGOSUTHU HIGHWAY, LEFT OLD SOUTH COAST ROAD, LEFT INTO PENDLEBURY ROAD, RIGHT INTO LEISCETER ROAD, LEFT INTO KENYON HOWDEN ROAD, RIGHT INTO MONTCLAIR ROAD, RIGHT INTO WOOD ROAD, INTO ROLAND CHAPMAN DRIVE, RIGHT INTO BLAMEY ROAD, RIGHT INTO SOUTH COAST ROAD, MANGOSUTHU HIGHWAY UMLAZI.</p> <p>(B) CLAIRWOOD – MANGOSUTHU HIGHWAY, OLD SOUTH COAST ROAD, SOUTH COAST ROAD, RIGHT INTO SIRDAR ROAD, AND RETURN ALONG SOUTH COAST ROAD, RIGHT INTO MANGOSUTHU HIGHWAY UMLAZI.</p> <p>RESTRICTION : NO PICKING UP OF PASSENGERS WITHIN THE MONTCLAIR AREA FROM ENTERING PENDLEBURY ROAD UNTIL REACHING SOUTH COAST ROAD.</p> <p>(VI) JACOBS:</p> <p>(A.) MANGOSUTHU HIGHWAY, M4 (SOUTHERN FREEWAY), HIMALAYAS ROAD OFF-RAMP, RIGHT INTO DURANTA ROAD, LEFT INTO LANSDOWNE ROAD, RIGHT INTO LERWICK ROAD, LEFT INTO CHAMBERLAIN ROAD, LEFT INTO BLUFF ROAD, LEFT INTO SOUTH COAST ROAD OR RETURN ALONG SOME ROUTE TO UMLAZI.</p> <p>(B.) JACOBS VIA WERNA- MANGOSUTHU HIGHWAY, SOUTH COAST ROAD, RIGHT INTO HIMALAYAS ROAD, CONTINUE ALONG HIMALAYAS ROAD AND CONTINUE AS PER ROUTE (A) ABOVE.</p>
12.29	<p>2202IR2202IR00049122 - M.N.R. UMLAZI WEST TAXI ASSOCIATION.</p> <p>DURBAN METRO-DURBAN METRO.</p> <p>FROM THE CORNER OF NGQWELE ROAD AND UKHOZI ROAD (UMLAZI STATION) ALONG NGQWELE ROAD, LEFT INTO ROAD NO 804, INTO ZIHLAHLA ROAD, RIGHT INTO UKHOZI ROAD, LEFT INTO MANGOSUTHU HIGHWAY AND PROCEED TO CNR RD 1202 AND MANGOSUTHU HIGHWAY (EZINDONGENI).</p>



transport

Department:
Transport
Province of KwaZulu-Natal

GAZETTE

LGKZNG52-2023-MAR

REGION: ALL



transport

Department:
Transport
Province of KwaZulu-Natal

GAZETTE

LGKZNG52-2023-MAR

REGION: ALL

1) Application Number: APP0153281	2) Gazette Number: LGKZNG52-2023-MAR
3) Applicant: SC MAKHUNGA ID NO. 7705075377082 Association: MHLUMAYO TAXI ASSOCIATION	4) Applicant Address: P.O BOX 211 WEENEN 3325
5) Existing Licence Holder: NOT APPLICABLE ID NO. NOT APPLICABLE	6) Existing Licence Holder Address: NOT APPLICABLE
7) Type of application: NEW OPERATING LICENCE	8) Operating Licence Number: NOTAVAILABLE
9) Vehicle Type: MINIBUS	10) 1 X 15 (SEATED) + 0 (STANDING)
11) Region: UTHUKELA	
12.1	2202DH2202DH00054592 - MHLUMAYO TAXI RANK TO KWA THUSHANE FROM MHLUMAYO TAXI RANK TO KWA THUSHANE, KWANOGEJANE, MANGWENI, MHLONGAMVULA, LUDIMBI PRIMARY SCHOOL, TURN LEFT HLONYANA, STRAIGHT TO WEENEN TAXI RANK (ONLY DROPPING OF PASSENGERS ALLOWED) KWAMANKANDANE, TO NTOKOZWENI PRIMARY SCHOOL, LADYSMITH ROAD, TURN LEFT EZINKANTOLO, KWA SHEZI RESIDENTS, FROM EZINKANTOLO BACK TO LADYSMITH ROAD, TURN RIGHT NHLALAKAHLE MISSION, BACK TO LADYSMITH ROAD, TURN RIGHT MAHLABATHINI RESIDENTS NEAR HADEBE RESIDENTS, BACK TO LADYSMITH ROAD, TURN LEFT TO HELPMEKAAR ROAD, TURN LEFT TO N11 TO SHEPSTONE ROAD, TURN LEFT TO FAIRDROUGH STREET TURN RIGHT TO HYDE STREET, INTO GROUP, BACK TO HYDE STREET AND FAIRDROUGH STREET, TURN LEFT TO EGERTON DRIVE, TURN RIGHT TO DIAMANA STREET, CONVENT STREET (DROP OFF), TURN RIGHT TO MURCHISON STREET, TURN LEFT TO ALEXANDRA STREET, TURN RIGHT TO LYLLE STREET, TO QUEEN STREET, TO POORT ROAD, TURN LEFT BATTERY STREET TO HOSPITAL AND INTO ILLING ROAD TAXI RANK AND RETURN ALONG THE SAME ROUTE.



transport

Department:
Transport
Province of KwaZulu-Natal

GAZETTE

LGKZNG52-2023-MAR

REGION: ALL

1) Application Number: APP0153282	2) Gazette Number: LGKZNG52-2023-MAR
3) Applicant: LB NGCOBO ID NO. 6510250441088 Association: WILLOWFONTEIN TAXI ASSOCIATION	4) Applicant Address: P O BOX 721 LAAGER CENTRE PIETERMARITZBURG 3201
5) Existing Licence Holder: NOT APPLICABLE ID NO. NOT APPLICABLE	6) Existing Licence Holder Address: NOT APPLICABLE
7) Type of application: NEW OPERATING LICENCE	8) Operating Licence Number: LGKZN0403001845
9) Vehicle Type: MINIBUS TAXI	10) 1 X 9-16 (SEATED) + 0 (STANDING)
11) Region: UMGUNGUNDLOVU	
12.1	<p>22068T22068T00137067 - WILLOWFONTEIN TO SLATTER STREET - PMB</p> <p>KWANDLOVU INBOUND FROM (ORIGIN): WILLOWFONTEIN TAXI TERMINUS-WILLOWFONTEIN/Z356 (KPE0061) TO (DESTINATION): SLATTER STREET TAXI TERMINAL (KPC0023) ROUTE: WILLOWFONTEIN,N48,UNNAMED ROAD,UNNAMED ROADN48, WILLOWFONTEIN, F.J.SITHOLE. SUTHERLAND MOSES MABHIDA (EDENDALE), LANGALIBALELE, RETIEF, PIETERMARITZ SLATTER.</p> <p>OUTBOUND: FROM (ORIGIN): SLATTER STREET TAXI TERMINAL (KPC0023) TO (DESTINATION): WILLOWFONTEIN TAXI TERMINUS-WILLOWFONTEIN/Z356 (KPE0061) ROUTE: PIETERITZ, PINE, MOSES MABHIDA (EDENDALE, SUTHERLANDS, F.J.SITHOLE, WILLWOFONTEIN.</p> <p>ALTERNATIVE ROUTING: OUTBOUND A: PIETERMARITZ, WEST STREET BUS/TAXI STATION, WEST, JABU NDLOVU (LOOP)MOSES MABHIDA (EDENDALE), SUTHERLAND, F.J.SITHOLE, WILLOWFONTEIN B:PIETERMARITZ, WEST STREET BUS/TAXI STATION, WEST BURGER, MOSES MABHIDA (EDENDALE SUTHERLAND, F.J.SITHOLE WILLOWFONTEIN C: PIETERMARITZ, WEST STREET BUS/TAXI STATION, WEST PRINCE ALFRED, CAMPSDRIFT, MOSES MABHIDA (EDENDALE) SUTHERLAND, F.J.SITHOLE, WILLOWFONTEIN RESTRICTIONS: ALONG WILLOWFONTEIN ROAD AND F.J. SITHOLE ROAD (FROM N10 TO SUNDERLAND ROAD), ONLY OFF-LOADING OF PASSENGERS IS PERMITTED. THE LOADING OF PASSENGERS ALONG THIS SECTION OF THE ROUTE IS NOT PERMITTED. SPECIAL CONDITIONS: DISPUTES AGAINST WILLOWFONTEIN TAXI ASSOCIATION:NONE.</p>
12.2	<p>22068T22068T00137068 - WILLOWFONTEIN TO SLATTER STREET - PMB</p> <p>PHUPHA INBOUND: FROM (ORIGIN): WILLOWFONTEIN TAXI TERMINUS - WILLOWFONTEIN/ Z356 (KPE0061) TO: (DESTINATION): SLATTER STREET TAXI TERMINAL (KPC0023) ROUTE: WILLOWFONTEIN, Z211 RETURN Z211, WILLOWFONTEIN, F.J.SITHOLE, SUTHERLAND, MOSES MABHIDA (EDENDALE), LANGALIBALELE (LONGMAKERT), RETIEF, PIETERMARITZ, SLATTER.</p> <p>OUTBOUND: FROM (ORIGIN): SLATTER STREET TAXI TERMINAL (KPC0023) TO (DESTINATION): WILLOWFONTEIN TAXI RANK TERMINUS - WILLOWFONTEIN/Z356 (KPE0061) ROUTE: PIETERMARITZ, PINE, MOSES MABHIDA (EDENDALE), SUTHERLAND, F.J. SITHOLE, WILLOWFONTEIN.</p> <p>ALTERNATIVE ROUTING: OUTBOUND A: PIETERMARITZ, WEST STREET BUS/TAXI STATION, WEST, JABU NDLOVU (LOOP), MOSES MABHIDA (EDENDALE), SUTHERLAND, F.J.SITHOLE, WILLOWFONTEIN. B: PIETERMARITZ, WEST STREET BUS/TAXI STATION, WEST, BURGER, MOSES MABHIDA (EDENDALE), SUTHERLAND, F.J.SITHOLE, WILLOWFONTEIN. C: PIETERMARITZ, WEST STREET BUS/TAXI STATION, WEST, PRINCE ALFRED, CAMPDRIFT, MOSES MABHIDA (EDENDALE) SUTHERLAND F.J.SITHOLE, WILLOWFONTEIN. RESTRICTIONS: ALONG WILLOWFONTEIN ROAD AND F.J.SITHOLE AND F.J.SITHOLE ROAD (FROM N10 TO SUTHERLAND ROAD), ONLY OFF-LOADING OF PASSENGERS IS PERMITTED. THE LOADING OF PASSENGERS ALONG THIS SECTION OF THE ROUTE IS NOT PERMITTED.</p>
12.3	<p>22068T22068T00137069 - WILLOWFONTEIN TO SLATTER STREET - PMB</p> <p>TOMU INBOUND: FROM (ORIGIN): WILLOWFONTEIN TAXI TERMINUS - WILLOWFONTEIN/Z356 (KPE0061) TO (DESTINATION): SLATTER STREET TAXI TERMINAL (KPC0023) ROUTE: Z356, Z371, Z381, V359, Z356, WILLOWFONTEIN, F.J.SITHOLE, SUTHERLAND, MOSES MABHIDA (EDENDALE), LANGALIBALELE (LONGMARKET), RETIEF, PIETERMARITZ, SLATTER</p> <p>OUTBOUND: FROM (ORIGIN): SLATTER STREET TAXI TERMINAL (KPC0023) TO (DESTINATION): WILLOWFONTEIN TAXI TERMINUS - WILLOWFONTEIN/Z356 (KPE0061) ROUTE: PIETERMARITZ, PINE, MOSESE MABHIDA (EDENDALE), SUNDERLAND, F.J.SITHOLE WILLOWFONTEIN</p> <p>ALTERNATIVE ROUTING: OUTBOUND A: PIETERMARITZ, WEST, STREET BUS/ TAXI STATION, WEST, JABU NDLOVU (LOOP) MOSES MABHIDA (EDENDALE), SUTHERLAND, F.J.SITHOLE WILLOWFONTEIN B: PIETERAMRITZ, WEST STREET BUS/ TAXI STATION, WEST BURGER, MOSES MABHIDA (EDENDALE), SUTHERLAND, F.J.SITHOLE, WILLOWFONTEIN C: PIETERMARITZ, WEST STREET BUS/ TAXI STATION, WEST, PRINCE ALFRED, CAMPDRIFT, MOSES MABHIDA (EDENDALE)SUTHERLAND, F.J.SITHOLE, WILLOWFONTEIN RESTRICTIONS: ALONG WILLOWFONTEIN ROAD AND F.J.SITHOLE ROAD (FROM N10 TO SUNTHERLAND ROAD) ONLY OFF-LOADING OF PASSENGERS IS PERMITTED. THE LOADING OF PASSENGERS ALONG THIS SECTION OF THE ROUTE IS NOT PERMITTED.</p>



transport

Department:
Transport
Province of KwaZulu-Natal

GAZETTE

LGKZNG52-2023-MAR

REGION: ALL

12.4	<p>22068T22068T00137070 - WILLOWFONTEIN TO SLATTER STREET - PMB</p> <p>INBOUND. WILLOWFONTEIN TAXI TERMINUS / Z356 (KPE0061) TO SLATTER STREET. FROM WILLOWFONTEIN TAXI TERMINUS N48, Z255, Z248, WILLOWFONTEIN, F.J.SITHOLE, SUNDERLAND, MOSES MABHIDA (EDENDALE), LANGALIBALELE (LONGMARKET, RETIEF, PIETERMARITZ, SLATTER STREET.</p> <p>OUTBOUND.</p> <p>FROM SLATTER STREET TAXI TERMINAL (KPC0023) ROUTE: PIETERMARITZ, PINE, MOSES MABHIDA (EDENDALE) SUTHERLAND, F.J.SITHOLE, WILLOWFONTEIN TAXI TERMINUS.</p> <p>ALTERNATIVE ROUTING.</p> <p>OUTBOUND.</p> <p>A. PIETERMARITZ, WEST STREET BUS/TAXI STATION, WEST, JABU NDLOVU, WEST, JABU NDLOVU (LOOP), MOSES MABHIDA (EDENDALE) SUNDERLAND, F.J.SITHOLE, WILLOWFONTEIN, Z248, Z272, Z255, N48, WILLOWFONTEIN B. PIETERMARITZ, WEST STREET BUS / TAXI STATION, WEST BURGER, MOSES MABHIDA (EDENDALE, SUTHERLAND, F.J. SITHOLE, WILLOWFONTEIN, Z248, Z272, Z255, N48, WILLOWFONTEIN. C. PIETERMARITZ, WEST STREET BUS/TAXI STATION, WEST, PRINCE ALFRED, CAMPSDRIFT, MOSES MABHIDA (EDENDALE) SUTHERLAND, F.J.SITHOLE, WILLOWFONTEIN.</p> <p>RESTRICTIONS: ALONG WILLOWFONTEIN ROAD AND F.J. SITHOLE ROAD (FROM 10H00 ON SUTHERLAND ROAD) ONLY OFF-LOADING OF PASSENGERS IS PERMITTED. THE LOADING OF PASSENGERS ALONG THIS SECTION OF THE ROUTE IS NOT PERMITTED. SPECIAL CONDITIONS: DISPUTES AGAINST WILLOWFONTEIN TAXI ASSOCIATION.</p>
12.5	<p>22068T22068T00137066 - WILLOWFONTEIN TO SLATTER STREET - PMB</p> <p>KHUZWAYO</p> <p>INBOUND: FROM WILLOWFONTEIN TAXI TERMINUS / Z356 (KPE0061) TO SLATTER STREET TAXI TERMINAL (KPC0023).</p> <p>FROM WILLOWFONTEIN, Z248, Z290 RETURN Z290, Z248, WILLOWFONTEIN F.J. SITHOLE, SUTHERLAND, MOSES MABHIDA (EDENDALE) LANGALIBALELE (LONGMARKET) RETIEF, PIETERMARITZ, SLATTER.</p> <p>OUTBOUND.</p> <p>FROM SLATTER STREET TAXI TERMINAL (KPC0023) TO WILLOWFONTEIN TAXI TERMINUS / Z356 (KPE0061).</p> <p>FROM SLATTER STREET, PIETERMARITZ, PINE, MOSES MABHIDA (EDENDALE) SUTHERLAND, F.J. SITHOLE, WILLOWFONTEIN.</p> <p>ALTERNATIVE ROUTING.</p> <p>OUTBOUND.</p> <p>A. PIETERMARITZ, WEST STREET BUS/TAXI STATION, WEST, JABU NDLOVU (LOOP) MOSES MABHIDA (EDENDALE), SUNDERLAND, F.J. SITHOLE, WILLOWFONTEIN B. PIETERMARITZ, WEST STREET BUS/TAXI STATION, WEST, BURGER, MOSES MABHIDA (EDENDALE), SUTHERLAND, F.J. SITHOLE, WILLOWFONTEIN C. PIETERMARITZ, WEST STREET BUS/TAXI STATION, WEST, PRINCE ALFRED, CAMPSDRIFT, MOSES MABHIDA (EDENDALE) SUTHERLAND, F.J. SITHOLE, WILLOWFONTEIN.</p> <p>RESTRICTIONS: ALONG WILLOWFONTEIN ROAD AND F.J. SITHOLE ROAD (FROM 10H00 ON SUTHERLAND ROAD), ONLY OFF LOADING OF PASSENGERS IS PERMITTED. THE LOADING OF PASSENGERS ALONG THIS SECTION OF THE ROUTE IS NOT PERMITTED. SPECIAL CONDITIONS: DISPUTES AGAINST WILLOWFONTEIN TAXI ASSOCIATION.</p>



transport

Department:
Transport
Province of KwaZulu-Natal

GAZETTE

LGKZNG52-2023-MAR

REGION: ALL

1) Application Number: APP0153286	2) Gazette Number: LGKZNG52-2023-MAR
3) Applicant: VT NENE ID NO. 7010165357080 Association: IXOPO & DISTRICT TAXI ASSOCIATION	4) Applicant Address: LUFABA LOCATION IXOPO 3276
5) Existing Licence Holder: NOT APPLICABLE ID NO. NOT APPLICABLE	6) Existing Licence Holder Address: NOT APPLICABLE
7) Type of application: NEW OPERATING LICENCE	8) Operating Licence Number: NOTAVAILABLE
9) Vehicle Type: MINIBUS	10) 1 X 15 (SEATED) + 0 (STANDING)
11) Region: HARRY GWALA	
12.1	22069U22068T10051090 - IXOPO TO PIETERMARITZBURG FROM IXOPO RANK, TURN RIGHT INTO P312 ROAD, TURN TO LEFT P5-2 ROAD (R 56) CROSSING UMKOMAAS RIVER BRIDGE; PASS OUTSIDE RICHMOND, THORNVILLE INTO ALEXANDER ROAD, PIETERMARITZBURG TURN LEFT DURBAN ROAD - CHIEF ALBERT LUTHULI (COMMERCIAL) STREET, TURN RIGHT INTO LANGALIBALELE (LONGMARKET) STREET, TURN LEFT INTO BOSHOFF STREET, INTO PROFESSOR NYEMBEZI (SYMMONDS) CENTER TAXI RANK AND RETURN TO IXOPO USING THE SAME ROUTE.
12.2	22069U22069U00051091 - IXOPO TO BLAZIUS STORE FROM IXOPO TAXI RANK, TURN RIGHT INTO P 312, TURN LEFT TO P23-1 PASSING DONNYBROOK VILLAGE TO BLAZIUS STORE, WITH PICKING & DROPPING OF PASSENGERS AND RETURN TO IXOPO TAXI RANK USING THE SAME ROUTE.
12.3	22069U22069U00051092 - IXOPO TO HIGHFLATS FROM IXOPO TAXI RANK TURN RIGHT INTO P312 ROAD, AFTER 2KM TURN RIGHT INTO P 22-2 ROAD TO HIGHFLATS AND ABOUT 25KM FROM IXOPO TURN LEFT INTO THE HIGHFLATS TAXI RANK. PICKING-UP AND DROPPING OFF OF PASSENGERS ALONG THE ROUTE. RETURN TO IXOPO USING THE SAME ROUTE AS THE FORWARD ROUTE.
12.4	22069U22069U00051094 - IXOPO TO EMASAMINI FROM IXOPO TAXI RANK RIGHT INTO P312 ROAD 1KM TURN LEFT INTO P23-1 ROAD ABOUT 25KM TURN RIGHT INTO P114 ROAD OR ALTERNATIVE ROAD P507 INTO P531 TO HELLA ROAD OR D166 SODO STORE OR D232 GOYINTABA KRALL EMASAMINI. PICKING AND DROPPING PASSENGERS ALONG THE ROUTE. RETURN TO IXOPO USING THE SAME ROUTE
12.5	22069U22069U00051095 - IXOPO TO HLANGANANI FROM IXOPO TAXI RANK TURN RIGHT INTO P312 ROAD AFTER 1 KM TURN LEFT INTO P23-1 ROAD AND ALTERNATIVE ROAD TO HLANGANANI, P507, P114, D295. PICKING AND DROPPING OF PASSENGERS ALONG THE ROUTE. RETURN ROUTE TO IXOPO USING THE SAME ROUTE.
12.6	22069U22069U00051096 - IXOPO TO LUFABA FROM IXOPO TAXI RANK TURN RIGHT INTO P23-1 ROAD AFTER 15KM TURN RIGHT INTO D64 ROAD AND ALTERNATIVE ROAD INTO LUFABA A3394, A3391 AND A3390 INTO LUFABA. PICKING AND DROPPING PASSENGERS ALONG THE ROUTE. RETURN TO IXOPO IS THE SAME ROUTE.
12.7	22069U22069U00051097 - IXOPO TO MADZIKANE FROM IXOPO TAXI RANK TURN RIGHT INTO P312 ROAD AFTER 1KM TURN LEFT INTO P231 ROAD ABOUT 30KM ON THE P231 ROAD TURN LEFT INTO P122 ROAD AND 6KM INTO P46 ROAD TO P8-3 ROAD TURN LEFT FROM P89 ROAD INTO CREIGHTON VILLAGE (PICKING AND DROPPING OF PASSENGERS), PROCEEDING INTO D141 ROAD TO MADZIKANE LOCATION. PICKING AND DROPPING PASSENGERS ALONG THE ROUTE. RETURN TO IXOPO USING THE SAME ROUTE AS FORWARD ROUTE.
12.8	22069U22069U00051098 - IXOPO TO MAHEHLE FROM IXOPO TAXI RANK, TURN RIGHT INTO P312 ROAD AFTER 1KM TURN LEFT INTO P23?1 ROAD AND AFTER ABOUT 30KM TURN LEFT INTO P122 ROAD AFTER ABOUT 8KM ON P122 TURN LEFT INTO D380 ROAD 3KM TURN RIGHT INTO D724 ROAD TO MAHEHLE. PICKING AND DROPPING OF PASSENGERS ALONG THE ROUTE. RETURN TO IXOPO USING THE SAME ROUTE.
12.9	22069U22069U00051099 - IXOPO TO EMABEKWENI IXOPO TO EMABEKWENI TURN RIGHT INTO P312 ROAD FROM P 312 ROAD TURN RIGHT INTO P222 ROAD ABOUT 20KM TURN RIGHT INTO P112 ROAD ABOUT 8KM TURN RIGHT INTO A2350 ROAD OR LEFT INTO D960 ROAD. PICKING AND DROPPING PASSENGERS ALONG THE ROUTE. RETURN TO IXOPO USING THE SAME ROUTE.
12.10	22069U22069U00051100 - IXOPO TO NOKWEJA FROM IXOPO TAXI RANK TURN LEFT INTO P312 ROAD TURN INTO P408 ROAD ABOUT 3KM TO THE P5 ROAD TURN RIGHT AND PROCEED ABOUT 10KM AND TURN LEFT INTO P112 ROAD, PROCEED ABOUT 10KM AND TURN LEFT INTO D310 AND D309 ROAD TO NOKWEJA. PICKING AND DROPPING PASSENGERS ALONG THE ROUTE. RETURN TO IXOPO USING THE SAME ROUTE.
12.11	22069U22069U00051102 - IXOPO TO SANDANEZWE FARM FROM IXOPO TAXI RANK, TURN RIGHT INTO P312 ROAD AND TURN LEFT INTO P23-1 ROAD ABOUT 40KM TURN RIGHT INTO D308 AND 5KM TURN LEFT INTO D818 TO SANDANEZWE FARM. NO PICKING AND DROPPING PASSENGERS ALONG THE ROUTE. RETURN TO IXOPO USING THE SAME ROUTE.
12.12	22069U22069U00051101 - IXOPO TO RICHMOND FROM IXOPO TAXI RANK TURN RIGHT INTO P312 AFTER 1KM TURN LEFT INTO R56 CROSSING UMKOMAAS RIVER BRIDGE INTO RICHMOND AND PROCEED TO SHEPTONE STREET AND NELSON STREET TAXI RANKS. NO PICKING AND DROPPING PASSENGERS ALONG THE ROUTE. RETURN TO IXOPO USING THE SAME ROUTE.
12.13	22069U3202D410051093 - IXOPO TO UMZIMKULU FROM IXOPO TAXI RANK TURN THE LEFT INTO P312 ROAD AFTER 2KM TURN INTO P408 ROAD AND TURN RIGHT INTO P5-1 ROAD AND PROCEED AND TURN LEFT INTO UMZIMKULU TAXI RANK. PICKING AND DROPPING OF PASSENGERS ALONG THE ROUTE. RETURN ROUTE TO IXOPO USING THE SAME ROUTE



transport

Department:
Transport
Province of KwaZulu-Natal

GAZETTE

LGKZNG52-2023-MAR

REGION: ALL

1) Application Number: APP0153289	2) Gazette Number: LGKZNG52-2023-MAR
3) Applicant: SG MAHLASE ID NO. 5902020850089 Association: COPSVILLE ALLANDALE TAXI ASSOCIATION	4) Applicant Address: 08 TALIPOT PALM PANORAMA GARDENS PIETERMARITZBURG 3201
5) Existing Licence Holder: NOT APPLICABLE ID NO. NOT APPLICABLE	6) Existing Licence Holder Address: NOT APPLICABLE
7) Type of application: NEW OPERATING LICENCE	8) Operating Licence Number: LGKZN0403001643
9) Vehicle Type: MINIBUS	10) 1 X 15 (SEATED) + 0 (STANDING)
11) Region: UMGUNGUNDLOVU	
12.1	2202KO22068T00053119 - COPSVILLE TO CITY SQUARE. FROM COPESVILLE, GREYTOWN, AQUARIUS, BRIXHAM, MANUEL, KHAN ROAD, OLD GREYTOWN, GREYTOWN ROAD, INTO CHURCH, TO CITY SQUARE. RETURN AS ABOVE.
12.2	22068T22068T00053118 - HANVILLE TO CITY SQUARE (VIA ORIENT HEIGHTS) INBOUND: FROM HANVILLE TERMINUS (KPR0150) VIA HANVILLE, COPESVILLE, LAZARUS, TRIUMPH, ALABASTER, AMETHYST, SATINSPAR, AMETHYST, COPESVILLE, GREYTOWN, AQUARIUS, BRIXHAM, MANUEL, KHAN, OLD GREYTOWN, GREYTOWN, CHURCH TO FREEDOM SQUARE TERMINAL NO.2 – OFF CHURCH (KPC0001). OUTBOUND FROM: FREEDOM SQUARE TERMINAL NO. 2 – OFF CHURCH (KPC0001) VIA OLD MARKET, MURPHY, CHURCH, GREYTOWN, OLD GREYTOWN, KHAN, MANUEL, BRIXHAM, AQUARIUS, GREYTOWN, COPESVILLE, AMETHYST, SATINSPAR, AMETHYST, ALABASTER, TRIUMPH, LAZARUS, COPESVILLE, HANVILLE TO HANVILLE TERMINUS (KPR0150). ALTERNATIVE ROUTE INBOUND FROM: HANVILLE TERMINUS (KPR0150) VIA HANVILLE, COPESVILLE, LAZARUS, ALABASTER, AMETHYST, SATINSPAR, AMETHYST, COPESVILLE, GREYTOWN, AQUARIUS, BRIXHAM, PLYMOUTH, ALLANDALE, OLD GREYTOWN, GREYTOWN, CHURCH TO FREEDOM SQUARE TERMINAL NO. 2 – OFF CHURCH (KPC0001). OUTBOUND FROM: FREEDOM SQUARE TERMINAL NO.2 – OFF CHURCH (KPC0001) VIA OLD MARKET, LONGMARKET, MURPHY, CHURCH, GREYTOWN, OLD GREYTOWN, ALLANDALE, PLYMOUTH, BRIXHAM, AQUARIUS, GREYTOWN, COPESVILLE, AMETHYST, SATINSPAR, AMETHYST, ALABASTER, TRIUMPH, LAZARUS, COPESVILLE, HANVILLE TO HANVILLE TERMINUS (KPR0150).



transport

Department:
Transport
Province of KwaZulu-Natal

GAZETTE

LGKZNG52-2023-MAR

REGION: ALL

1) Application Number: APP0153290	2) Gazette Number: LGKZNG52-2023-MAR
3) Applicant: SW PHENYANE ID NO. 5812270802088 Association: VRYHEID TAXI ASSOCIATION	4) Applicant Address: P.O BOX 221 EMONDLLO 3105
5) Existing Licence Holder: MW PHENYANE ID NO. 5102025284083	6) Existing Licence Holder Address: PO BOX 221 EMONDLLO 3105
7) Type of application: DECEASED TRANSFER AND NEW OPERATING LICENCE	8) Operating Licence Number: LGKZN0803000157
9) Vehicle Type: MINIBUS	10) 1 X 15 (SEATED) + 0 (STANDING)
11) Region: ZULULAND	
12.1	2209R32209R300047992 - CHARTER SERVICE FROM VRYHEID TAXI RANK TO POINTS WITHIN THE PROVINCE OF KWAZULU-NATAL AND RETURN.
12.2	2100M11000FT10047692 - VRYHEID TO WANDERERS & WOLMARANS (WANDERERS & WOLMARANS) FROM RAILWAY STATION, TURN RIGHT INTO STRETCH CRESCENT, TO CHURCH STREET, INTO R34 AND TURN RIGHT INTO N11 INTO LAINGSNEK STREET, LEFT INTO JOUBERT STREET, THEN RIGHT AGAIN INTO PIENAAR STREET, IN VOLKRUST, THEN CONTINUE WITH R23 PAST STANDERTON, PASSING GREYLINGSTAD THEN RIGHT TO R51 PASSING BALFOUR TO JOIN N3 PASSING HEIDELBERG TURN LEFT TO M2 WEST, TURN INTO RISSIK STREET, INTO DE VILLIERS, INTO WANDERERS STREET, TAXI RANK IN JOHANNESBURG, AND RETURN USING THE SAME ROUTE
12.3	2207J52202DH10121011 - VRYHEID TO LADYSMITH FROM VRYHEID PLAZA TAXI RANK INTO CHURCH STREET AND JOIN R34 WITH BECOME R33 CONTINUE WITH SAME ROAD PASS DUNDEE JOIN R602 PASS GLENCOE, CONTINUE WITH THE SAME ROAD AND JOIN N11 AND CONTINUE WITH THE SAME ROAD UNTIL REACHING LADYSMITH TAXI RANK, AND RETURN USING THE SAME ROUTE
12.4	2207J51205GJ10176473 - VRYHEID TO JOHANNESBURG FROM VRYHEID PLAZA TAXI RANK INTO STREET CRESCENT ROAD TURN LEFT IN R69 TURN LEFT INTO P34/4 CONTINUE WITH PAULPIETERSBURG PROCEED WITH R33 AND TURN LEFT INTO N2 CONTINUE WITH N2 INTO PIET RETIEF CONTINUE WITH N2 INTO ERMELO, CONTINUE WITH N2 PASS BETHAL AND JOIN N17, CONTINUE AND PASS LEANDRA, PROCEED WITH N17, PASS SPRINGS PASS TOLL GATE AND JOIN N3 PROCEED WITH N3 JOIN M2 WEST TURN INTO RISSIK STREET, INTO DE VILLIERS INTO WANDERERS STREET TAXI RANK IN JOHANNESBURG RETURN JOURNEY SAME AS FORWARD JOURNEY.
12.5	2207J52100FK10047693 - VRYHEID PLAZA TAXI RANK TO NONGOMA FROM VRYHEID PLAZA TAXI RANK INTO STRETCH CRESCENT ROAD, TURN LEFT INTO R66, CONTINUE WITH THE SAME ROAD, TURN RIGHT INTO R618, PASS NGOME POLICE STATION THEN TURN RIGHT INTO R66, PROCEED ALONG R66 INTO NONGOMA TAXI RANK AND RETURN USING THE SAME ROUTE
12.6	2100M12206YW10047695 - VRYHEID PLAZA TAXI RANK TO MAHLABATHINI FROM PLAZA TAXI RANK INTO CHURCH STREET, INTO R34 CONTINUE WITH THE SAME ROAD TURN LEFT INTO R66 AND CONTINUE WITH R66, THEN TURN RIGHT INTO MAHLABATHINI THEN PROCEED TO MASHONA TAXI RANK AND RETURN USING THE SAME ROUTE
12.7	2100M121005B10047696 - VRYHEID PLAZA TAXI RANK TO EMPANGENI FROM VRYHEID PLAZA TAXI RANK IN VRYHEID INTO STRETCH CRESCENT, TURN LEFT INTO EAST STREET INTO R34 AND CONTINUE WITH THE SAME ROAD, PASS MELMOTH TURN LEFT TO NKWALINI, CONTINUE THE SAME ROAD AND TURN RIGHT INTO EMPANGENI TAXI RANK AND RETURN. RETURN JOURNEY: SAME AS FORWARD JOURNEY.
12.8	2100M12206LS10047697 - VRYHEID PLAZA TAXI RANK TO DURBAN FROM VRYHEID PLAZA TAXI RANK LEFT INTO EAST STREET INTO R34 AND CONTINUE ALONG R34, PASS MELMOTH JOINING R66, PASS ESHOWE, PASS GINGINDLOVU TILL JOIN N2 PROCEED ALONG N2, PASS BALLITO THEN CONTINUE ALONG THE COAST THEN TURN LEFT INTO UMGENI ROAD AND TURN RIGHT INTO LEOPARD STREET THEN JOIN BEREA ROAD, CONTINUE INTO NEW MARKET TURN INTO OLD FORT ROAD THEN TURN LEFT INTO UMGENI ROAD AGAIN INTO NEW DURBAN STATION TAXI RANK AND RETURN. RETURN JOURNEY: SAME AS FORWARD JOURNEY
12.9	2100M12100HB10047698 - VRYHEID PLAZA TO PONGOLA FROM VRYHEID PLAZA TAXI RANK INTO STRETCH CRESCENT, TURN LEFT INTO R69, CONTINUE ALONG R69, PASS LOUWSBURG, CONTINUE ALONG R69 THEN TURN LEFT INTO N2 AND PROCEED UNTIL REACHING PONGOLA TAXI RANK, AND RETURN. RETURN JOURNEY: SAME AS FORWARD.
12.10	2100M12207J810047699 - VRYHEID PLAZA TO PAULPIETTERSBURG. FROM VRYHEID PLAZA TAXI RANK INTO STRETCH CRESCENT ROAD, TURN LEFT INTO R69, TURN LEFT INTO P34/4, CONTINUE WITH THE SAME ROAD AND TURN RIGHT INTO PAULPIETTERSBURG TAXI RANK. RETURN. FROM VRYHEID PLAZA TAXI RANK, INTO CHURCH STREET, TURN RIGHT INTO EMMET STREET, JOIN R33, CONTINUE WITH THE SAME ROAD AND TURN RIGHT INTO PAULPIETTERSBURG TAXI RANK AND RETURN. RETURN JOURNEY: SAME AS FORWARD JOURNEY.
12.11	2100M121004P10047700 - VRYHEID PLAZA TAXI RANK TO DUNDEE. FROM VRYHEID PLAZA TAXI RANK, TURN RIGHT INTO CHURCH STREET, CONTINUE ALONG CHURCH STREET, JOIN R34 BECOMING R33, INTO AND ALONG R33, TURN RIGHT INTO DUNDEE TAXI RANK AND RETURN. RETURN JOURNEY: SAME AS FORWARD JOURNEY.



transport

Department:
Transport
Province of KwaZulu-Natal

GAZETTE

LGKZNG52-2023-MAR

REGION: ALL

12.12	<p>2207J52207GY10121010 - VRYHEID TO NQUTHU.</p> <p>FROM VRYHEID TAXI RANK INTO CHURCH STREET AND JOIN R34, CONTINUE WITH THE SAME ROAD AND TURN LEFT AT BLOOD RIVER INTO P54, CONTINUE WITH THE SAME ROAD AND TURN LEFT INTO NQUTHU TAXI RANK.</p> <p>RETURN JOURNEY: SAME AS FORWARD JOURNEY.</p> <p>FROM VRYHEID PLAZA TAXI RANK INTO CHURCH STREET THEN TURN LEFT INTO EAST STREET AND JOIN R34 CONTINUE WITH THE SAME ROAD AND TURN RIGHT INTO P463 CONTINUE WITH THE SAME ROAD INTO EMONDLO AND CONTINUE PASS MONDLO AND TURN LEFT INTO P54 CONTINUE WITH THE SAME ROAD AND TURN LEFT INTO NQUTHU TAXI RANK.</p> <p>RETURN JOURNEY SAME AS FORWARD JOURNEY.</p>
12.13	<p>2207J52207EP10121012 - VRYHEID TO NKANDLA.</p> <p>FROM VRYHEID PLAZA TAXI RANK INTO CHURCH STREET, AND JOIN R34, CONTINUE WITH THE SAME ROAD AND TURN LEFT INTO P54 AT BLOODRIVER, CONTINUE WITH THE SAME ROAD PASS NQUTHU CONTINUE WITH THE SAME ROAD AND TURN RIGHT INTO FORT LUWIS, CONTINUE WITH THE SAME ROAD UNTIL NKANDLA TAXI RANK.</p> <p>RETURN JOURNEY: SAME AS FORWARD JOURNEY.</p>
12.14	<p>2100M12100F510047694 - VRYHEID PLAZA TAXI RANK TO NEWCASTLE.</p> <p>FROM VRYHEID TAXI RANK INTO CHURCH STREET, INTO R33 TURN RIGHT AT BLOOD RIVER, PASS UTRCHT, THEN TURN LEFT INTO R23 THEN TURN RIGHT AND JOINING ALLEN STREET, PROCEED INTO NEWCASTLE TAXI RANK AND RETURN.</p> <p>RETURN JOURNEY: SAME AS FORWARD JOURNEY.</p>



transport

Department:
Transport
Province of KwaZulu-Natal

GAZETTE

LGKZNG52-2023-MAR

REGION: ALL

1)	Application Number: APP0153291	2)	Gazette Number: LGKZNG52-2023-MAR
3)	Applicant: SG MAHLASE ID NO. 5902020850089 Association: EASTWOOD TAXI ASSOCIATION	4)	Applicant Address: 08 TALIPOT PALM PANORAMA PARK PIETERMARITZBURG 3201
5)	Existing Licence Holder: NOT APPLICABLE ID NO. NOT APPLICABLE	6)	Existing Licence Holder Address: NOT APPLICABLE
7)	Type of application: NEW OPERATING LICENCE	8)	Operating Licence Number: LGKZN0403001458
9)	Vehicle Type: MINIBUS TAXI	10)	1 X 9-16 (SEATED) + 0 (STANDING)
11)	Region: UMGUNGUNDLOVU		
12.1	<p>2202KL2202KL00053256 - EASTWOOD (VIA MANNING AVENUE) TO FREEDOM SQUARE TERMINAL</p> <p>INBOUND: FROM EASTWOOD STARLING ROAD TERMINUS (KPR0182) TO FREEDOM SQUARE TERMINAL NO.2 OFF CHURCH (KPC0001) ROUTE: STARLING, G111 53, G111 74, G111-53, STARLING KINGFISHER, CHIEF MHLABUNZIMA (BAYNES DRIFT), MANNING, MASUKWANA (EAST), CHURCH.</p> <p>OUTBOUND FROM: FREEDOM SQUARE TERMINAL NO.2 OFF CHURCH (KPC001) TO EASTWOOD STARLING ROAD TERMINUS (KPR0182) ROUTE: OLD MARKET, LANGALIBALELE (LONGMARKET), MURPHY, CHURCH, MASUKWANA (EAST), MANNING, CHIEF MHLABUNZIMA (BAYNES DRIFT), KINGFISHER, STARLING.</p> <p>ALTERNATE ROUTINGS INBOUND: A1. STARLING, G111- 53, G111 74, RETURN G111- 74, G111 53, STARLING, KINGFISHER, CHIEF MHLABUNZIMA (BAYNES DRIFT), SHEFFIELD, BIRMINGHAM, CHIEF MHLABUNZIMA (BAYNES DRIFT), MANNING, JABU NDLOVU (LOOP), RETIEF, CHURCH. A2. STARLING, G111- 53, G111 74, RETURN G111- 74, G111 53, STARLING, KINGFISHER, CHIEF MHLABUNZIMA (BAYNES DRIFT), SHEFFIELD, BIRMINGHAM, CHIEF MHLABUNZIMA (BAYNES DRIFT), MANNING, JABU NDLOVU (LOOP), BOSHOF, CHURCH. B1. STARLING, G111- 53, G111 74, RETURN G111- 74, G111 53, STARLING, KINGFISHER, CHIEF MHLABUNZIMA (BAYNES DRIFT), MANNING, CHESTERFIELD, RETURN CHESTERFIELD, MANNING, JABU NDLOVU (LOOP), RETIEF, CHURCH. B2. STARLING, G111- 53, G111 74, RETURN G111- 74, G111 53, STARLING, KINGFISHER, CHIEF MHLABUNZIMA (BAYNES DRIFT), MANNING, CHESTERFIELD.</p> <p>RETURN CHESTERFIELD, MANNING, JABU NDLOVU (LOOP), BOSHOF, CHURCH. OUTBOUND: A. OLD MARKET, LANGALIBALELE (LONGMARKET), MURPHY, CHURCH, RETIEF, LANGALIBALELE (LONGMARKET), MASUKWANA (EAST), MANNING, CHIEF MHLABUNZIMA (BAYNES DRIFT), KINGFISHER, STARLING. B. OLD MARKET, LANGALIBALELE (LONGMARKET), MURPHY, CHURCH, RETIEF, LANGALIBALELE (LONGMARKET), MASUKWANA (EAST), MANNING, CHESTERFIELD.</p> <p>RETURN CHESTERFIELD, MANNING, CHIEF MHLABUNZIMA (BAYNES DRIFT), KINGFISHER, STARLING. C. OLD MARKET, LANGALIBALELE (LONGMARKET), MASUKWANA (EAST), MANNING, CHIEF MHLABUNZIMA (BAYNES DRIFT, BIRMINGHAM, SHEFFIELD, CHIEF MHLABUNZIMA (BAYNES DRIFT), KINGFISHER, STARLING.</p>		
12.2	<p>2202KL2202KL00053257 - EASTWOOD (VIA OHRTMANN ROAD) TO FREEDOM SQUARE TERMINAL</p> <p>INBOUND: FROM EASTWOOD STARLING ROAD TERMINUS (KPR0182) TO FREEDOM SQUARE TERMINAL NO.2 OFF CHURCH (KPC0001) ROUTE: STARLING, G111 53, G111 74.</p> <p>RETURN G111 74, G111 53, STARLING, KINGFISHER, CHIEF MHLABUNZIMA (BAYNES DRIFT), MANNING, OHRTMANN, ECHO, MASUKWANA (EAST), CHURCH. OUTBOUND: FROM (ORIGIN): FREEDOM SQUARE TERMINAL NO.2 OFF CHURCH (KPC0001) TO EASTWOOD STARLING ROAD TERMINUS (KPC0182) ROUTE: OLD MARKET, LANGALIBALELE (LONGMARKET), MURPHY, CHURCH, MASUKWANA (EAST), ECHO, OHRTMANN, MANNING, CHIEF MHLABUNZIMA (BAYNES DRIFT), KINGFISHER, STARLING.</p> <p>ALTERNATING ROUTES: A1. STARLING, G111 53, G111 74, RETURN G111 74, G111 53, STARLING KINGFISHER, CHIEF MHLABUNZIMA (BAYNES DRIFT), MANNING, OHRTMANN, ECHO, MASUKWANA (EAST), JABU NDLOVU (LOOP), RETIEF, CHURCH. A2. STARLING, G111 53, G111 74, RETURN G111 74, G111 53, STARLING KINGFISHER, CHIEF MHLABUNZIMA (BAYNES DRIFT), MANNING, OHRTMANN, ECHO, MASUKWANA (EAST), JABU NDLOVU (LOOP), BOSHOF, CHURCH. B1. STARLING, G111 53, G111 74, RETURN G111 74, G111 53, STARLING KINGFISHER, CHIEF MHLABUNZIMA (BAYNES DRIFT), SHEFFIELD, BIRMINGHAM, CHIEF MHLABUNZIMA (BAYNES DRIFT), MANNING, OHRTMANN, ECHO, MASUKWANA (EAST), JABU NDLOVU (LOOP), RETIEF, CHURCH. B2. STARLING, G111 53, G111 74, RETURN G111 74, G111 53, STARLING KINGFISHER, CHIEF MHLABUNZIMA (BAYNES DRIFT), SHEFFIELD, BIRMINGHAM, CHIEF MHLABUNZIMA (BAYNES DRIFT), MANNING, OHRTMANN, ECHO, MASUKWANA (EAST), JABU NDLOVU (LOOP), BOSHOF, CHURCH. C1. STARLING, G111 53, G111 74, RETURN G111 74, G111 53, STARLING KINGFISHER, CHIEF MHLABUNZIMA (BAYNES DRIFT), MANNING, CHESTERFIELD, RETURN CHESTERFIELD, MANNING, OHRTMANN, ECHO, MASUKWANA (EAST), JABU NDLOVU (LOOP), RETIEF, CHURCH. C2. STARLING, G111 53, G111 74, RETURN G111 74, G111 53, STARLING KINGFISHER, CHIEF MHLABUNZIMA (BAYNES DRIFT), MANNING, CHESTERFIELD.</p> <p>RETURN CHESTERFIELD, MANNING, OHRTMANN, ECHO, MASUKWANA (EAST), JABU NDLOVU (LOOP), BOSHOF, CHURCH. OUTBOUND: A1. OLD MARKET, LANGALIBALELE (LONGMARKET), MURPHY, CHURCH, RETIEF, LANGALIBALELE (LONGMARKET), MASUKWANA (EAST), ECHO, OHRTMANN, MANNING, CHESTERFIELD, RETURN CHESTERFIELD, MANNING, CHIEF MHLABUNZIMA (BAYNES DRIFT), KINGFISHER, STARLING. A2. OLD MARKET, LANGALIBALELE (LONGMARKET), MURPHY, CHURCH, RETIEF, LANGALIBALELE OHRTMANN, MANNING, CHIEF MHLABUNZIMA (BAYNES DRIFT), BIRMINGHAM, SHEFFIELD, CHIEF MHLABUNZIMA (BAYNES DRIFT), KINGFISHER, STARLING.</p>		
12.3	<p>2202KL2202KL00053258 - PANORAMA TO FREEDOM SQUARE TERMINAL</p> <p>PANORAMA GARDENS</p> <p>INBOUND: FROM ESSENWOOD/NAVAN BOULEVARD TERMINUS (KPR0171) TO FREEDOM SQUARE TERMINAL NO.2 OFF CHURCH ROUTE: ESSENWOOD, RETURN ESSENWOOD, NAVAN BOULEVARD (UP TO CHIEF MHLABUNZIMA BAYNES DRIFT).</p> <p>OUTBOUND: FROM FREEDOM SQUARE TERMINAL NO.2 OFF CHURCH (KPC0001) TO ESSENWOOD/ NAVAN BOULEVARD TERMINUS (KPR0171) ROUTE: OLD MARKET, LANGALIBALELE (LONGMARKET), MURPHY, CHURCH, BHAMBATHA (GREYTOWN), BIRMINGHAM, NAVAN BOULEVARD.</p> <p>ALTERNATING ROUTES: INBOUND: A. ESSENWOOD, RETURN ESSENWOOD, NAVAN BOULEVARD (UP TO CHIEF MHLABUNZIMA BAYNES DRIFT), RETURN NAVAN BOULEVARD BIRMINGHAM CHIEF MHLABUNZIMA (BAYNES DRIFT) MANNING, MASUKWANA (EAST), CHURCH. B. ESSENWOOD, RETURN ESSENWOOD, NAVAN BOULEVARD (UP TO CHIEF MHLABUNZIMA BAYNES DRIFT), RETURN NAVAN BOULEVARD BIRMINGHAM CHIEF MHLABUNZIMA (BAYNES DRIFT) MANNING, JABU NDLOVU (LOOP), RETIEF, CHURCH. C. ESSENWOOD.</p> <p>RETURN ESSENWOOD, NAVAN BOULEVARD (UP TO CHIEF MHLABUNZIMA BAYNES DRIFT), RETURN NAVAN BOULEVARD BIRMINGHAM CHIEF MHLABUNZIMA (BAYNES DRIFT) MANNING, JABU NDLOVU (LOOP), BOSHOF, CHURCH. OUTBOUND: A1. OLD MARKET, LANGALIBALELE (LONGMARKET), MASUKWANA (EAST), MANNING, CHIEF MHLABUNZIMA (BAYNES DRIFT), BIRMINGHAM, NAVAN BOULEVARD. A2. OLD MARKET, OLD MARKET, LANGALIBALELE (LONGMARKET), MASUKWANA (EAST), MANNING, CHESTERFIELD, RETURN CHESTERFIELD, MANNING, CHIEF MHLABUNZIMA (BAYNES DRIFT), BIRMINGHAM, NAVAN BOULEVARD. B1. OLD MARKET, LANGALIBALELE (LONGMARKET), MURPHY, CHURCH, MASUKWANA (EAST), MANNING, CHIEF MHLABUNZIMA (BAYNES DRIFT), BIRMINGHAM, NAVAN BOULEVARD. B2. OLD MARKET, LANGALIBALELE (LONGMARKET), MURPHY, CHURCH, MASUKWANA (EAST), MANNING, CHESTERFIELD, RETURN CHESTERFIELD, MANNING, CHIEF MHLABUNZIMA (BAYNES DRIFT), BIRMINGHAM, NAVAN BOULEVARD.</p>		



transport

Department:
Transport
Province of KwaZulu-Natal

GAZETTE

LGKZNG52-2023-MAR

REGION: ALL



transport

Department:
Transport
Province of KwaZulu-Natal

GAZETTE

LGKZNG52-2023-MAR

REGION: ALL

1)	Application Number: APP0153292	2)	Gazette Number: LGKZNG52-2023-MAR
3)	Applicant: SG MAHLASE ID NO. 5902020850089 Association: EASTWOOD TAXI ASSOCIATION	4)	Applicant Address: 08 TALIPOT PALM PANORAMA GARDENS PIETERMARITZBURG 3201
5)	Existing Licence Holder: NOT APPLICABLE ID NO. NOT APPLICABLE	6)	Existing Licence Holder Address: NOT APPLICABLE
7)	Type of application: NEW OPERATING LICENCE	8)	Operating Licence Number: LGKZN0403001472
9)	Vehicle Type: MINIBUS	10)	1 X 15 (SEATED) + 0 (STANDING)
11)	Region: UMGUNGUNDLOVU		
12.1	<p>2202KL2202KL00053256 - EASTWOOD (VIA MANNING AVENUE) TO FREEDOM SQUARE TERMINAL</p> <p>INBOUND: FROM EASTWOOD STARLING ROAD TERMINUS (KPR0182) TO FREEDOM SQUARE TERMINAL NO.2 OFF CHURCH (KPC0001) ROUTE: STARLING, G111 53, G111 74, G111-53, STARLING KINGFISHER, CHIEF MHLABUNZIMA (BAYNES DRIFT), MANNING, MASUKWANA (EAST), CHURCH.</p> <p>OUTBOUND FROM: FREEDOM SQUARE TERMINAL NO.2 OFF CHURCH (KPC001) TO EASTWOOD STARLING ROAD TERMINUS (KPR0182) ROUTE: OLD MARKET, LANGALIBALELE (LONGMARKET), MURPHY, CHURCH, MASUKWANA (EAST), MANNING, CHIEF MHLABUNZIMA (BAYNES DRIFT), KINGFISHER, STARLING.</p> <p>ALTERNATE ROUTINGS INBOUND: A1. STARLING, G111- 53, G111 74, RETURN G111- 74, G111 53, STARLING, KINGFISHER, CHIEF MHLABUNZIMA (BAYNES DRIFT), SHEFFIELD, BIRMINGHAM, CHIEF MHLABUNZIMA (BAYNES DRIFT), MANNING, JABU NDLOVU (LOOP), BOSHOF, CHURCH.B1. STARLING, G111- 53, G111 74, RETURN G111 - 74, G111 53, STARLING, KINGFISHER, CHIEF MHLABUNZIMA (BAYNES DRIFT), MANNING, CHESTERFIELD, RETURN CHESTERFIELD, MANNING, JABU NDLOVU (LOOP), RETIEF, CHURCH. B2. STARLING, G111- 53, G111 74, RETURN G111- 74, G111 53, STARLING, KINGFISHER, CHIEF MHLABUNZIMA (BAYNES DRIFT), MANNING, CHESTERFIELD.</p> <p>RETURN CHESTERFIELD, MANNING, JABU NDLOVU (LOOP), BOSHOF, CHURCH. OUTBOUND: A. OLD MARKET, LANGALIBALELE (LONGMARKET), MURPHY, CHURCH, RETIEF, LANGALIBALELE (LONGMARKET), MASUKWANA (EAST), MANNING, CHIEF MHLABUNZIMA (BAYNES DRIFT), KINGFISHER, STARLING. B. OLD MARKET, LANGALIBALELE (LONGMARKET), MURPHY, CHURCH, RETIEF, LANGALIBALELE (LONGMARKET), MASUKWANA (EAST), MANNING, CHESTERFIELD.</p> <p>RETURN CHESTERFIELD, MANNING, CHIEF MHLABUNZIMA (BAYNES DRIFT), KINGFISHER, STARLING. C. OLD MARKET, LANGALIBALELE (LONGMARKET), MASUKWANA (EAST), MANNING, CHIEF MHLABUNZIMA (BAYNES DRIFT, BIRMINGHAM, SHEFFIELD, CHIEF MHLABUNZIMA (BAYNES DRIFT), KINGFISHER, STARLING.</p>		
12.2	<p>2202KL2202KL00053257 - EASTWOOD (VIA OHRTMANN ROAD) TO FREEDOM SQUARE TERMINAL</p> <p>INBOUND: FROM EASTWOOD STARLING ROAD TERMINUS (KPR0182) TO FREEDOM SQUARE TERMINAL NO.2 OFF CHURCH (KPC0001) ROUTE: STARLING, G111 53, G111 74.</p> <p>RETURN G111 74, G111 53, STARLING, KINGFISHER, CHIEF MHLABUNZIMA (BAYNES DRIFT), MANNING, OHRTMANN, ECHO, MASUKWANA (EAST), CHURCH. OUTBOUND: FROM (ORIGIN): FREEDOM SQUARE TERMINAL NO.2 OFF CHURCH (KPC0001) TO EASTWOOD STARLING ROAD TERMINUS (KPC0182) ROUTE: OLD MARKET, LANGALIBALELE (LONGMARKET), MURPHY, CHURCH, MASUKWANA (EAST), ECHO, OHRTMANN, MANNING, CHIEF MHLABUNZIMA (BAYNES DRIFT), KINGFISHER, STARLING.</p> <p>ALTERNATING ROUTES: A1. STARLING, G111 53, G111 74, RETURN G111 74, G111 53, STARLING KINGFISHER, CHIEF MHLABUNZIMA (BAYNES DRIFT), MANNING, OHRTMANN, ECHO, MASUKWANA (EAST), JABU NDLOVU (LOOP), BOSHOF, CHURCH. A2. STARLING, G111 53, G111 74, RETURN G111 74, G111 53, STARLING KINGFISHER, CHIEF MHLABUNZIMA (BAYNES DRIFT), MANNING, OHRTMANN, ECHO, MASUKWANA (EAST), JABU NDLOVU (LOOP), BOSHOF, CHURCH. B1. STARLING, G111 53, G111 74, RETURN G111 74, G111 53, STARLING KINGFISHER, CHIEF MHLABUNZIMA (BAYNES DRIFT), SHEFFIELD, BIRMINGHAM, CHIEF MHLABUNZIMA (BAYNES DRIFT), MANNING, OHRTMANN, ECHO, MASUKWANA (EAST), JABU NDLOVU (LOOP), RETIEF, CHURCH. B2. STARLING, G111 53, G111 74, RETURN G111 74, G111 53, STARLING KINGFISHER, CHIEF MHLABUNZIMA (BAYNES DRIFT), SHEFFIELD, BIRMINGHAM, CHIEF MHLABUNZIMA (BAYNES DRIFT), MANNING, OHRTMANN, ECHO, MASUKWANA (EAST), JABU NDLOVU (LOOP), BOSHOF, CHURCH. C1. STARLING, G111 53, G111 74, RETURN G111 74, G111 53, STARLING KINGFISHER, CHIEF MHLABUNZIMA (BAYNES DRIFT), MANNING, CHESTERFIELD, RETURN CHESTERFIELD, MANNING, OHRTMANN, ECHO, MASUKWANA (EAST), JABU NDLOVU (LOOP), RETIEF, CHURCH. C2. STARLING, G111 53, G111 74, RETURN G111 74, G111 53, STARLING KINGFISHER, CHIEF MHLABUNZIMA (BAYNES DRIFT), MANNING, CHESTERFIELD.</p> <p>RETURN CHESTERFIELD, MANNING, OHRTMANN, ECHO, MASUKWANA (EAST), JABU NDLOVU (LOOP), BOSHOF, CHURCH. OUTBOUND: A1. OLD MARKET, LANGALIBALELE (LONGMARKET), MURPHY, CHURCH, RETIEF, LANGALIBALELE (LONGMARKET), MASUKWANA (EAST), ECHO, OHRTMANN, MANNING, CHESTERFIELD, RETURN CHESTERFIELD, MANNING, CHIEF MHLABUNZIMA (BAYNES DRIFT), KINGFISHER, STARLING. A2. OLD MARKET, LANGALIBALELE (LONGMARKET), MURPHY, CHURCH, RETIEF, LANGALIBALELE (LONGMARKET), OHRTMANN, MANNING, CHIEF MHLABUNZIMA (BAYNES DRIFT), BIRMINGHAM, SHEFFIELD, CHIEF MHLABUNZIMA (BAYNES DRIFT), KINGFISHER, STARLING.</p>		
12.3	<p>2202KL2202KL00053258 - PANORAMA TO FREEDOM SQUARE TERMINAL</p> <p>PANORAMA GARDENS</p> <p>INBOUND: FROM ESSENWOOD/NAVAN BOULEVARD TERMINUS (KPR0171) TO FREEDOM SQUARE TERMINAL NO.2 OFF CHURCH ROUTE: ESSENWOOD, RETURN ESSENWOOD, NAVAN BOULEVARD (UP TO CHIEF MHLABUNZIMA BAYNES DRIFT).</p> <p>OUTBOUND: FROM FREEDOM SQUARE TERMINAL NO.2 OFF CHURCH (KPC0001) TO ESSENWOOD/ NAVAN BOULEVARD TERMINUS (KPR0171) ROUTE: OLD MARKET, LANGALIBALELE (LONGMARKET), MURPHY, CHURCH, BHAMBATHA (GREYTOWN), BIRMINGHAM, NAVAN BOULEVARD.</p> <p>ALTERNATING ROUTES: INBOUND: A. ESSENWOOD, RETURN ESSENWOOD, NAVAN BOULEVARD (UP TO CHIEF MHLABUNZIMA BAYNES DRIFT), RETURN NAVAN BOULEVARD BIRMINGHAM CHIEF MHLABUNZIMA (BAYNES DRIFT) MANNING, MASUKWANA (EAST), CHURCH. B. ESSENWOOD, RETURN ESSENWOOD, NAVAN BOULEVARD (UP TO CHIEF MHLABUNZIMA BAYNES DRIFT), RETURN NAVAN BOULEVARD BIRMINGHAM CHIEF MHLABUNZIMA (BAYNES DRIFT) MANNING, JABU NDLOVU (LOOP), RETIEF, CHURCH. C. ESSENWOOD.</p> <p>RETURN ESSENWOOD, NAVAN BOULEVARD (UP TO CHIEF MHLABUNZIMA BAYNES DRIFT), RETURN NAVAN BOULEVARD BIRMINGHAM CHIEF MHLABUNZIMA (BAYNES DRIFT) MANNING, JABU NDLOVU (LOOP), BOSHOF, CHURCH. OUTBOUND: A1. OLD MARKET, LANGALIBALELE (LONGMARKET), MASUKWANA (EAST), MANNING, CHIEF MHLABUNZIMA (BAYNES DRIFT), BIRMINGHAM, NAVAN BOULEVARD. A2. OLD MARKET, OLD MARKET, LANGALIBALELE (LONGMARKET), MASUKWANA (EAST), MANNING, CHESTERFIELD, RETURN CHESTERFIELD, MANNING, CHIEF MHLABUNZIMA (BAYNES DRIFT), BIRMINGHAM, NAVAN BOULEVARD. B1. OLD MARKET, LANGALIBALELE (LONGMARKET), MURPHY, CHURCH, MASUKWANA (EAST), MANNING, CHIEF MHLABUNZIMA (BAYNES DRIFT), BIRMINGHAM, NAVAN BOULEVARD. B2. OLD MARKET, LANGALIBALELE (LONGMARKET), MURPHY, CHURCH, MASUKWANA (EAST), MANNING, CHESTERFIELD, RETURN CHESTERFIELD, MANNING, CHIEF MHLABUNZIMA (BAYNES DRIFT), BIRMINGHAM, NAVAN BOULEVARD.</p>		



transport

Department:
Transport
Province of KwaZulu-Natal

GAZETTE

LGKZNG52-2023-MAR

REGION: ALL



transport

Department:
Transport
Province of KwaZulu-Natal

GAZETTE

LGKZNG52-2023-MAR

REGION: ALL

1) Application Number: APP0153294	2) Gazette Number: LGKZNG52-2023-MAR
3) Applicant: SG MAHLASE ID NO. 5902020850089 Association: COPSVILLE ALLANDALE TAXI ASSOCIATION	4) Applicant Address: 08 TALIPOT PALM PANORAMA PARK PIETERMARITZBURG 3201
5) Existing Licence Holder: NOT APPLICABLE ID NO. NOT APPLICABLE	6) Existing Licence Holder Address: NOT APPLICABLE
7) Type of application: NEW OPERATING LICENCE	8) Operating Licence Number: LGKZN0403000292
9) Vehicle Type: MINIBUS TAXI	10) 1 X 9-16 (SEATED) + 0 (STANDING)
11) Region: UMGUNGUNDLOVU	
12.1	<p>22068T22068T00053118 - HANVILLE TO CITY SQUARE (VIA ORIENT HEIGHTS)</p> <p>INBOUND: FROM HANVILLE TERMINUS (KPR0150) VIA HANVILLE, COPESVILLE, LAZARUS, TRIUMPH, ALABASTER, AMETHYST, SATINSPAR, AMETHYST, COPESVILLE, GREYTOWN, AQUARIUS, BRIXHAM, MANUEL, KHAN, OLD GREYTOWN, GREYTOWN, CHURCH TO FREEDOM SQUARE TERMINAL NO.2 – OFF CHURCH (KPC0001).</p> <p>OUTBOUND FROM: FREEDOM SQUARE TERMINAL NO.2 – OFF CHURCH (KPC0001) VIA OLD MARKET, MURPHY, CHURCH, GREYTOWN, OLD GREYTOWN, KHAN, MANUEL, BRIXHAM, AQUARIUS, GREYTOWN, COPESVILLE, AMETHYST, SATINSPAR, AMETHYST, ALABASTER, TRIUMPH, LAZARUS, COPESVILLE, HANVILLE TO HANVILLE TERMINUS (KPR0150).</p> <p>ALTERNATIVE ROUTE</p> <p>INBOUND FROM: HANVILLE TERMINUS (KPR0150) VIA HANVILLE, COPESVILLE, LAZARUS, ALABASTER, AMETHYST, SATINSPAR, AMETHYST, COPESVILLE, GREYTOWN, AQUARIUS, BRIXHAM, PLYMOUTH, ALLANDALE, OLD GREYTOWN, GREYTOWN, CHURCH TO FREEDOM SQUARE TERMINAL NO.2 – OFF CHURCH (KPC0001).</p> <p>OUTBOUND FROM: FREEDOM SQUARE TERMINAL NO.2 – OFF CHURCH (KPC0001) VIA OLD MARKET, LONGMARKET, MURPHY, CHURCH, GREYTOWN, OLD GREYTOWN, ALLANDALE, PLYMOUTH, BRIXHAM, AQUARIUS, GREYTOWN, COPESVILLE, AMETHYST, SATINSPAR, AMETHYST, ALABASTER, TRIUMPH, LAZARUS, COPESVILLE, HANVILLE TO HANVILLE TERMINUS (KPR0150).</p>



transport

Department:
Transport
Province of KwaZulu-Natal

GAZETTE

LGKZNG52-2023-MAR

REGION: ALL

1) Application Number: APP0153300	2) Gazette Number: LGKZNG52-2023-MAR
3) Applicant: ZS MADLALA ID NO. 7604245653086 Association: MASAKHOKUHLE TAXI OWNERS ASSOCIATION	4) Applicant Address: UNIT 68 BLOCK H ST SMITH 20 SWANTON RD MOBENI 4052
5) Existing Licence Holder: MM MADLALA ID NO. 5402035726085	6) Existing Licence Holder Address: P.O. BOX 86330 CITY DEEP KZN KWA-ZULU NATAL 2049
7) Type of application: DECEASED TRANSFER AND NEW OPERATING LICENCE	8) Operating Licence Number: LKNKZN0113909
9) Vehicle Type: MINIBUS TAXI	10) 1 X 9-16 (SEATED) + 0 (STANDING)
11) Region: NINGIZMU 2	
12.1	2206LS2206LS00053426 - GLEBELANDS TO DURBAN FROM GLEBELANDS TAXI RANK ON SOUTH COAST, ALONG SOUTH COAST ROAD TO TEHUIS (UMLAZI LODGE) AND RETURN TURNING LEFT INTO SOUTH COAST ROAD, ALONG SOUTH COAST ROAD INTO EDWIN SWALES VC DRIVE, INTO SARNIA ROAD INTO UMBILO ROAD, INTO GALE STREET, INTO MOORE ROAD, INTO WARWICK AVENUE RIGHT INTO ALICE STREET AND RIGHT INTO SOLDIERS WAY, RIGHT INTO PINE STREET, RIGHT INTO RUSSELL STREET LEFT INTO LEOPOLD STREET, RIGHT INTO WARWICK AVENUE, RIGHT INTO ALICE STREET, RIGHT INTO MARKET ROAD AND PROCEED TO RANK NO.99 ON MARKET (DURBAN). 1.2. RETURN DURBAN TO GLEBELANDS TAXI RANK FROM RANK NO.99 ON MARKET ROAD, ALONG MARKET ROAD, INTO WILLIAMS / SYDNEY ROAD INTO UMBILO ROAD, INTO SARNIA ROAD, INTO EDWIN SWALES VC DRIVE, RIGHT INTO SOUTH COAST ROAD, INTO THE M30, PROCEED TURNING RIGHT INTO TEHUIS (UMLAZI LODGE) TO DROP OFF PASSENGERS AND RETURN PROCEEDING STRAIGHT INTO OLD SOUTH COAST ROAD AND PROCEED TO GLEBELANDS TAXI RANK. ALTERNATIVELY MARKET ROAD, INTO SOUTHERN FREEWAY, INTO M30 OFF-RAMP AND PROCEED AS PER 1-2 ABOVE.
12.2	2206LS2206LS00053427 - SOUTH COAST ROAD TO JACOBS FROM: GLEBELANDS TAXI RANK ALONG SOUTH COAST ROAD TO TEHUIS (UMLAZI LODGE) AND RETURN TURNING LEFT INTO SOUTH COAST ROAD, RIGHT INTO HIMALAYAS ROAD, RIGHT INTO DURANTA ROAD, LEFT INTO LANSDOWNE ROAD, RIGHT INTO LERWICK ROAD, INTO CHAMBERLAIN ROAD JACOBS AND TURN AROUND AT MANCHESTER ROAD INTERSECTION AND RETURN TO GLEBELANDS TAXI RANK.
12.3	2206LS2206LS00053428 - GLEBELANDS (SOUTH COAST) TO MOBENI FROM GLEBELANDS TAXI RANK ON SOUTH COAST ROAD TO MOBENI FROM GLEBELANDS TAXI RANK, ALONG SOUTH COAST ROAD, TO TEHUIS (UMLAZI LODGE) AND RETURN TURNING LEFT INTO SOUTH COAST ROAD AND ALONG SOUTH COAST ROAD AND PROCEED TURNING AROUND AT SOUTH COAST ROAD AND GRIMSBY ROAD (MOBENI) INTERSECTION AND RETURN TO GLEBELANDS TAXI RANK.



transport

Department:
Transport
Province of KwaZulu-Natal

GAZETTE

LGKZNG52-2023-MAR

REGION: ALL

1) Application Number: APP0153301	2) Gazette Number: LGKZNG52-2023-MAR
3) Applicant: SG MAHLASE ID NO. 5902020850089 Association: COPSVILLE ALLANDALE TAXI ASSOCIATION	4) Applicant Address: 08 TALIPOT PALM PANORAMA PARK PIETERMARITZBURG 3201
5) Existing Licence Holder: NOT APPLICABLE ID NO. NOT APPLICABLE	6) Existing Licence Holder Address: NOT APPLICABLE
7) Type of application: NEW OPERATING LICENCE	8) Operating Licence Number: LGKZN0403001354
9) Vehicle Type: MINIBUS TAXI	10) 1 X 9-16 (SEATED) + 0 (STANDING)
11) Region: UMGUNGUNDLOVU	
12.1	2202KO22068T00053119 - COPSVILLE TO CITY SQUARE. FROM COPESVILLE, GREYTOWN, AQUARIUS, BRIKHAM, MANUEL, KHAN ROAD, OLD GREYTOWN, GREYTOWN ROAD, INTO CHURCH, TO CITY SQUARE. RETURN AS ABOVE.
12.2	22068T22068T00053118 - HANVILLE TO CITY SQUARE (VIA ORIENT HEIGHTS) INBOUND: FROM HANVILLE TERMINUS (KPR0150) VIA HANVILLE, COPESVILLE, LAZARUS, TRIUMPH, ALABASTER, AMETHYST, SATINSPAR, AMETHYST, COPESVILLE, GREYTOWN, AQUARIUS, BRIKHAM, MANUEL, KHAN, OLD GREYTOWN, GREYTOWN, CHURCH TO FREEDOM SQUARE TERMINAL NO.2 – OFF CHURCH (KPC0001). OUTBOUND FROM: FREEDOM SQUARE TERMINAL NO. 2 – OFF CHURCH (KPC0001) VIA OLD MARKET, MURPHY, CHURCH, GREYTOWN, OLD GREYTOWN, KHAN, MANUEL, BRIKHAM, AQUARIUS, GREYTOWN, COPESVILLE, AMETHYST, SATINSPAR, AMETHYST, ALABASTER, TRIUMPH, LAZARUS, COPESVILLE, HANVILLE TO HANVILLE TERMINUS (KPR0150). ALTERNATIVE ROUTE INBOUND FROM: HANVILLE TERMINUS (KPR0150) VIA HANVILLE, COPESVILLE, LAZARUS, ALABASTER, AMETHYST, SATINSPAR, AMETHYST, COPESVILLE, GREYTOWN, AQUARIUS, BRIKHAM, PLYMOUTH, ALLANDALE, OLD GREYTOWN, GREYTOWN, CHURCH TO FREEDOM SQUARE TERMINAL NO. 2 – OFF CHURCH (KPC0001). OUTBOUND FROM: FREEDOM SQUARE TERMINAL NO.2 – OFF CHURCH (KPC0001) VIA OLD MARKET, LONGMARKET, MURPHY, CHURCH, GREYTOWN, OLD GREYTOWN, ALLANDALE, PLYMOUTH, BRIKHAM, AQUARIUS, GREYTOWN, COPESVILLE, AMETHYST, SATINSPAR, AMETHYST, ALABASTER, TRIUMPH, LAZARUS, COPESVILLE, HANVILLE TO HANVILLE TERMINUS (KPR0150).



transport

Department:
Transport
Province of KwaZulu-Natal

GAZETTE

LGKZNG52-2023-MAR

REGION: ALL

1) Application Number: APP0153306	2) Gazette Number: LGKZNG52-2023-MAR
3) Applicant: SA MHLONGO ID NO. 6506275578086 Association: STANGER TAXI OWNERS ASSOCIATION	4) Applicant Address: VELANI TOWNSHIP HOUSE NO 292 KWADUKUZA 4450
5) Existing Licence Holder: NOT APPLICABLE ID NO. NOT APPLICABLE	6) Existing Licence Holder Address: NOT APPLICABLE
7) Type of application: NEW OPERATING LICENCE	8) Operating Licence Number: NOTAVAILABLE
9) Vehicle Type: MINIBUS	10) 1 X 15 (SEATED) + 0 (STANDING)
11) Region: ILEMBE	
12.1	22027Q2201EM10191823 - STANGER TO MANGUZI FROM STANGER TAXI RANK AT THE CORNER OF CATO STREET AND BALCOMB STREET, TURN LEFT INTO BALCOMB STREET, TURN RIGHT INTO GLEDOWMILL ROAD, TURN LEFT INTO R102 PASSING MANDINI, GINGINDLOVU AND TURN LEFT INTO R66, TURN RIGHT INTO R102 TO MTHUNZINI, PASS MTUNZINI, PASS EMPANGENI USING R102 JOIN N2 TO MTUBATUBA PASS HLUHLUWE, PASS MKHUZE, TURN RIGHT INTO P522/1 PASS JOZINI PROCEED AND TURN RIGHT INTO P55/2 PROCEED TO OPHONDWENI AND DROP OFF PASSENGERS PROCEED AND JOIN R22, PROCEED UNTIL MANGUZI THEN TURN RIGHT INTO MANGUZI TAXI RANK (DROP OFF AND PICK UP PASSENGERS AND BACK TO STANGER TAXI RANK)
12.2	22027Q2202HJ00191826 - STANGER TO BALLITO BAY. FROM STANGER TAXI RANK AT THE CORNER OF CATO AND BALCOMB STREET, TURN LEFT INTO BALCOMB STREET, TURN RIGHT INTO GLEDOWMILL ROAD, TURN RIGHT INTO R102 PASS NTSHAWINI, MELLVILLE, GROUTVILLE START PICKING UP AND DROPPING OFF AT ETETE PROCEED TO SHAKASKRAAL RAILWAY STATION (PICK AND DROP) PROCEED AND TURN LEFT INTO SALT ROCK ROAD CROSS N2 FREEWAY PROCEED PASS SIZANI SCHOOL, PASS SHELL GARAGE, PASS SALT ROCK HOTEL, JOIN DOLPHIN CRESCENT ROAD, JOIN OCEAN DRIVE, JOIN DOLPHIN CRESCENT PROCEED AND TURN RIGHT INTO COMPENSATION BEACH BOULEVARD ROAD PROCEED AND TURN INTO TAXI STOP NEXT TO SPAR (DROP OFF AND PICK UP PASSENGERS), RETURN USING COMPENSATION BEACH ROAD, TURN LEFT TO JOIN HAWKINS ROAD, LEFT INTO BALLITO DRIVE PASS CALTEX GARAGE PROCEED TO A TRAFFIC CIRCLE AND TURN LEFT INTO BALLITO BUSINESS PARK (DROP OFF AND PICK UP PASSENGERS) RETURN TO STANGER TAXI RANK USING BALLITO DRIVE TURN LEFT TO JOIN N2 PROCEED TURN LEFT TO JOIN SALT ROCK ROAD, TURN RIGHT TO JOIN R102 PASS UMHLALI POLICE STATION, PASS STANGER POLICE STATION JOIN ALBERT LUTHULI STREET, TURN RIGHT INTO BALCOMB STREET AND TURN LEFT INTO STANGER TAXI RANK (DROP OFF AND PICK UP PASSENGERS).
12.3	22027Q22068T10191820 - STANGER TO PIETERMARITZBURG. FROM STANGER TAXI RANK RIGHT AT THE CORNER OF CATO AND BALCOMB STREET, TURN RIGHT INTO BALCOMB STREET, TURN LEFT INTO CATO STREET, TURN RIGHT INTO MAHTMA GHANDI STREET WHICH BECOMES ALBERT LUTHULI STREET, JOIN R74, PASS MAPHUMULO, PASS KRANSKOP AND PROCEED WITH R74 PROCEED AND TURN LEFT INTO R33 PROCEED PASSING SEVEN OAK, PASS NEW HANOVER PROCEED WITH R33 AND TURN LEFT TO BHAMBATHA ROAD WHICH BECOMES DR CHOTA MOTALA ROAD BECOMING CHURCH STREET TURN LEFT TO PIETERMARITZBURG TAXI RANK (DROP OFF AND PICK UP PASSENGERS TO STANGER TAXI RANK USING THE SAME ROUTE).
12.4	22027Q2206W100191815 - STANGER TO DARNALL FROM STANGER TAXI RANK AT THE CORNER OF CATO STREET AND BALCOMB STREET, TURN LEFT INTO BALCOMB STREET, TURN RIGHT INTO GLEDOWMILL ROAD, TURN LEFT INTO R102 TURN LEFT INTO D159 CROSS RAILWAY BRIDGE (PICK AND DROP PASSENGERS) PROCEED AND TURN RIGHT, CROSS A BRIDGE TOWARDS HULLET SUGARMILL DROP OFF AND PICK UP PASSENGERS AT THE CORNER OF NALLAH AND SAMARDEE ROAD IN DARNALL.
12.5	22027Q2209QU10191818 - STANGER TO MANDENI. FROM STANGER TAXI RANK AT THE CORNER OF CATO AND BALCOMB STREET, TURN LEFT INTO BALCOMB STREET, TURN RIGHT INTO GLEDOWMILL ROAD, TURN LEFT TO JOIN R102 PROCEED PASSING NEWGEUDELAND, DARNAL, ZINKWAZI, FORT PEARSON TUGELA, TURN LEFT TO JOIN D258 PROCEED AND TURN RIGHT INTO P459 PROCEED AND TURN LEFT AT THE SET OF ROBOTS, PROCEED AND TURN LEFT INTO MANDENI TAXI RANK, DROP OFF PASSENGERS AND PICK UP PASSENGERS TO STANGER TAXI RANK USING THE SAME ROUTE.
12.6	22027Q220HJ00197122 - STANGER TO BALLITO BAY. FROM STANGER TAXI RANK AT THE CORNER OF CATO AND BALCOMB STREET, TURN LEFT INTO BALCOMB STREET, TURN RIGHT INTO GLEDOWMILL ROAD, TURN RIGHT INTO R102 PASS NTSHAWINI, MELLVILLE, GROUTVILLE START PICKING UP AND DROPPING OFF AT ETETE PROCEED TO SHAKASKRAAL RAILWAY STATION (PICK AND DROP) PROCEED AND TURN LEFT INTO SALT ROCK ROAD CROSS N2 FREEWAY PROCEED PASS SIZANI SCHOOL, PASS SHELL GARAGE, PASS SALT ROCK HOTEL, JOIN DOLPHIN CRESCENT ROAD, JOIN OCEAN DRIVE, JOIN DOLPHIN CRESCENT PROCEED AND TURN RIGHT INTO COMPENSATION BEACH BOULEVARD ROAD PROCEED AND TURN INTO TAXI STOP NEXT TO SPAR (DROP OFF AND PICK UP PASSENGERS), RETURN USING COMPENSATION BEACH ROAD, TURN LEFT TO JOIN HAWKINS ROAD, LEFT INTO BALLITO DRIVE PASS CALTEX GARAGE PROCEED TO A TRAFFIC CIRCLE AND TURN LEFT INTO BALLITO BUSINESS PARK (DROP OFF AND PICK UP PASSENGERS) RETURN TO STANGER TAXI RANK USING BALLITO DRIVE TURN LEFT TO JOIN N2 PROCEED TURN LEFT TO JOIN SALT ROCK ROAD, TURN RIGHT TO JOIN R102 PASS UMHLALI POLICE STATION, PASS STANGER POLICE STATION JOIN ALBERT LUTHULI STREET, TURN RIGHT INTO BALCOMB STREET AND TURN LEFT INTO STANGER TAXI RANK (DROP OFF AND PICK UP PASSENGERS).
12.7	KZNNRCBC601NS112332 - STANGER TO NTSHAWINI FROM STANGER TAXI RANK TURN RIGHT TO BALCOMB STREET TURN LEFT INTO CHIEF ALBERT STREET PROCEED STANGER PASSING POLICE STATION JOIN R102 TURN RIGHT AT GLEDOW CROSSING AND TURN RIGHT INTO NTSHAWINI AREA THEN LEFT AT MAGANGA COTTAGE TO DROP AND PICK PASSENGERS AND RETURN TO STANGER TAXI RANK ON THE SAME.
12.8	KZNNRCBC601NS112363 - STANGER TO THEM BENI ONE FROM STANGER TAXI RANK TURN LEFT TO BALCOMB STREET TURN RIGHT TO R102, TURN LEFT BEFORE PASSING GROUTVILLE HIGH SCHOOL THEN INTO D226 AT THEM BENI ONE (MJOOSTY STOP) TO DROP OFF AND PICK UP PASSENGERS AND RETURN TO STANGER TAXI RANK ON THE SAME ROUTE.
12.9	KZNNRCBC601NS112394 - STANGER TO GLEDOW MILL FROM STANGER TAXI RANK TURN LEFT TO BALCOMB STREET TURN RIGHT INTO GLEDOW MILL ROAD CROSS R102 THEN PROCEED ALONG GLEDOW MILL ROAD PASSING GLEDOW SUGAR MILL DROP OFF PASSENGERS TO GLEDOW MINI MARKET AND DROP OFF AND PICK UP PASSENGERS PROCEED TO GLEDOW MILL MINI MARKET AND DROP OFF AND PICK UP PASSENGERS AND RETURN TO STANGER TAXI RANK IN THE SAME ROUTE.
12.10	KZNNRCBC601NS112425 - STANGER TO BLYTHEDALE BEACH FROM STANGER TAXI RANK TURN LEFT INTO BALCOMB STREET, RIGHT INTO GLEDOW MILL ROAD TURN LEFT INTO R102 TURN RIGHT INTO R74 PROCEED TO BLYTHEDALE BEACH TO DROP OFF AND PICK UP PASSENGERS AND RETURN TO STANGER TAXI RANK ON THE SAMEROUTE.
12.11	KZNNRCBC601NS112456 - STANGER TO NEWGEELERLAND FROM STANGER TAXI RANK LEFT BALCOMB STREET, TURN RIGHT TO GLEDOW MILL ROAD TURN RIGHT TO R102 TURN RIGHT INTO NEW GEELERLAND AND DROP OFF AND PICK UP PASSENGERS AND RETURN TO STANGER TAXI RANK ON THE SAME ROUTE.



transport

Department:
Transport
Province of KwaZulu-Natal

GAZETTE

LGKZNG52-2023-MAR

REGION: ALL

12.12	KZNNRCBC601NS112487 - STANGER TO SHAKAVILLE FROM STANGER TAXI RANK TURN LEFT TO BALCOMB STREET TURN LEFT INTO GLEDOW MILL ROAD TURN RIGHT INTO KING SHAKA, TURN LEFT INTO MAHATMA GANDI ROAD TURN RIGHT INTO CATO STREET ALONG SHAKAVILLE, DROP OFF PASSENGER AND PICK UP TURN LEFT TO BAUHINIA RIGHT INTO SHAKAVILLE STREET LEFT TO SCHOOL STREET LEFT TO MDIMA RIGHT TO MAFAVUKE, RIGHT TO NOBAMBA RIGHT TO MFECANE AND DROP OFF AND PICK UP PASSENGERS AND RETURN TO STANGER TAXI RANK ON THE SAME ROUTE.
12.13	KZNNRCBC601NS112518 - STANGER TO LINDELANI FROM STANGER TAXI RANK RIGHT INTO BALCOMB STREET LEFT INTO GLEDOW MILL ROAD, TURN RIGHT INTO KING SHAKA PROCEED INTO DOESBURG ROAD, LEFT INTO LINDELANI ROAD DROP OFF AND PICK UP PASSENGERS AND RETURN TO STANGER TAXI RANK ON THE SAME ROUTE.
12.14	KZNNRCBC601NS112549 - STANGER TO DORINGKOP FROM STANGER TAXI RANK RIGHT INTO BALCOMB STREET LEFT INTO GLEDOW MILL ROAD, TURN RIGHT INTO KING SHAKA ROAD PROCEED ALONG DOESBURG ROAD, TURN LEFT TO P10 PASS SHAKAMBULA PASS EMPUMELELO CLINIC LEFT INTO DORINGKOP DROP AND PICK UP PASSENGERS AND RETURN ON TO STANGER TAXI RANK ON THE SAME ROUTE.
12.15	KZNNRCBC601NS112580 - STANGER TO CHARLOTTEDALE FROM STANGER TAXI RANK, TURN RIGHT INTO GLEDOW MILL ROAD, TURN RIGHT INTO R102 PROCEED ALONG R102, TURN LEFT AND PASS GROUTVILLE CLINIC PASS ALDENVILLE PRIMARY SCHOOL PASS THE CHARLOTTEDALE RAILWAY STATION, TURN LEFT TO CHARLOTTEDALE INFORMAL SETTLEMENT, PICK UP AND DROP PASSENGERS AND RETURN TO STANGER TAXI RANK ON THE SAME ROUTE.
12.16	KZNNRCBC601NS112611 - STANGER TO CRANBROOK FROM STANGER TAXI RANK RIGHT TO BALCOMB STREET LEFT TO CHIEF ALBERT STREET PROCEED PASSING STANGER POLICE STATION, TURN RIGHT TO R102 PASSING CRANBROOK ROAD PROCEED ALONG CRANBROOK ROAD AND PASS ZILUNGISELE PRIMARY SCHOOL AND MGIGIMBE PRIMARY SCHOOL BOTH ON THE LEFT AND AT CRANBROOK PICK AND DROP PASSENGERS AND RETURN TO STANGER TAXI RANK ON THE SAME ROUTE.
12.17	KZNNRCBC601NS112642 - STANGER TO GROUTVILLE FROM STANGER TAXI RANK TURN RIGHT TO BALCOMB STREET AND LEFT TO ALBERT LUTHULI STREET JOIN R102 PROCEED AND TURN RIGHT TO NOKUKHANYA LUTHULI STREET PASS LUTHULI MUSEUM, TURN LEFT AT THE T JUNCTION PASS THE GRAVE YARD AT MELANDA TO DROP OFF AND PICK UP PASSENGERS AND RETURN TO STANGER TAXI RANK ON THE SAME ROUTE.
12.18	KZNNRCBC601NS112673 - STANGER TO ETHEMBENI TWO FROM STANGER TAXI RANK TURN LEFT TO BALCOMB STREET, RIGHT TO GLEDOW MILL ROAD, LEFT TO R102 TURN RIGHT TO JOIN R74 PROCEED STRAIGHT UNTIL YOU JOIN N2 SOUTH FREEWAY PROCEED AND TURN TO THE FIRST LEFT TURN OFF, TURN RIGHT TO D226 AND CROSS OVER N2 FREEWAY, TURN TO THE FIRST RIGHT PALM LAND PASSING B&B TO ETHEMBENI TWO DROP OFF AND PICK UP PASSENGERS AND RETURN TO STANGER TAXI RANK ON THE SAME ROUTE.
12.19	KZNNRCBC601NS112704 - STANGER TO TINLEY MANOR FROM STANGER TAXI RANK LEFT INTO BALCOMB STREET TURN LEFT INTO CHIEF ALBERT LUTHULI STREET PROCEED PASSING STANGER POLICE STATION TURN RIGHT TO JOIN R102 TURN LEFT TINLEY MANOR ROAD PASS UNDERNEATH THE BRIDGE PROCEED STRAIGHT TO TINLEY MANOR PICK UP AND DROP OFF AND PICK UP PASSENGERS AND RETURN TO STANGER TAXI RANK ON THE SAME ROUTE.
12.20	KZNNRCBC601NS112735 - STANGER TO EMPANGENI FROM STANGER TAXI RANK TURN LEFT TO BALCOMB STREET TURN RIGHT TO GLEDOW MILL TURN LEFT TO R102 NORTH, PROCEED STRAIGHT UNTIL TURN LEFT TO R34 TURN RIGHT TO UNNAMED ROAD AFTER MAXWELL TURN RIGHT TO COMMERCIAL ROAD AND TURN RIGHT INTO EMPANGENI B RANK. DROP OFF AND PICK UP PASSENGERS AND RETURN TO STANGER TAXI RANK ON THE SAME ROUTE.
12.21	KZNNRCBC601NS112797 - STANGER TO MTUBATUBA FROM STANGER TAXI RANK LEFT ONTO BALCOMB STREET TURN RIGHT INTO GLEDOW MILL ROAD LEFT INTO R102 RIGHT INTO R74 PROCEED TO JOIN N2 NORTH FREEWAY PASS MTHUNZINI TOLL PLAZA, PROCEED UNTIL TURN RIGHT TO JOIN TO JOIN R618 TURN LEFT TO INYATHI ROAD AND TURN RIGHT INTO MTUBATUBA TAXI RANK, DROP OFF AND PICK UP RETURN TO STANGER TAXI RANK ON THE SAME ROUTE.
12.22	KZNNRCBC601NS112828 - STANGER TO ASHVILLE / MADUNDUBE FROM STANGER TAXI RANK TURN LEFT INTO BALCOMB STREET TURN LEFT TO GLEDOW MILL TURN RIGHT INTO KING SHAKA STREET TURN LEFT INTO R74 PASS STANGER KEARSENEY, DROP OFF PASSENGERS PASS KWANYONGO SPAZA SHOP AT MADUNDUBE AND DROP OFF PASSENGERS TURN LEFT TO GLENDALE ROAD PASSING NYASENI STORE TO EMKHAMBINI STOP AT MADUNDUBE, DROP OFF AND PICK UP AT RETURN TO STANGER TAXI RANK ON THE SAME ROUTE.
12.23	KZNNRCBC601NS112890 - STANGER TO SANSOSI FROM STANGER TAXI RANK LEFT TO BALCOMB STREET TURN LEFT TO GLEDOW MILL ROAD, TURN RIGHT TO KING SHAKA ROAD PROCEED ALONG DOESBURG ROAD TURN LEFT TO SANSOSI PICK UP AND DROP OFF PASSENGERS AND RETURN TO STANGER TAXI RANK ON THE SAME ROUTE.
12.24	KZNNRCBC601NS112921 - STANGER TO DRIEFONTEIN FROM STANGER TAXI RANK, RIGHT BALCOMB STREET, TURN LEFT TO CHIEF ALBERT LUTHULI STREET PROCEED PASSING STANGER POLICE STATION, TURN RIGHT TO R102 PROCEED ALONG R102, TURN RIGHT ON COMPENSATION ROAD PROCEED TO DRIEFONTEIN TAXI RANK DROP AND PICK UP PASSENGERS AND RETURN TO STANGER TAXI RANK ON THE SAME ROUTE.
12.25	KZNNRCBC601NS112952 - STANGER TO SHEFIELD FROM STANGER TAXI RANK TURN LEFT TO BALCOMB STREET TURN RIGHT TO GLEDOW MILL ROAD PROCEED AND TURN RIGHT TO JOIN R102 ALONG R102 TURN LEFT SALT ROCK ROAD AND CROSSOVER N2 FREEWAY INTO SHEFIELD BEACH ROAD PROCEED SHEFIELD BEACH ROAD DROP OFF PASSENGERS PASSING CBD TO BP GARAGE TO SHEFIELD BEACH DROP OFF AND PICK UP PASSENGERS AND RETURN TO STANGER TAXI RANK ON THE SAME ROUTE.
12.26	KZNNRCBC601NS112983 - STANGER TO GREYTOWN FROM STANGER TAXI RANK TURN LEFT INTO BALCOMB STREET TURN LEFT INTO GLEDOW MILL ROUTE, RIGHT INTO KING SHAKA STREET LEFT INTO R74, PROCEED AND TURN LEFT INTO DURBAN STREET INTO GREYTOWN TAXI RANK DROP OFF AND PICK UP PASSENGERS RETURN TO STANGER TAXI RANK ON THE SAME ROUTE.
12.27	KZNNRCBC601NS113076 - STANGER TO TETE FROM STANGER TAXI RANK TURN INTO BALCOMB STREET TURN LEFT INTO CHIEF ALBERT LUTHULI PROCEED PASSING STANGER POLICE STATION TURN RIGHT R102 PROCEED TUR4 RIGHT TETE TOWNSHIP DROP OFF AND PICK UP PASSENGER AND RETURN TO STANGER TAXI RANK ON THE SAME ROUTE.
12.28	KZNNRCBC601NS113138 - STANGER TO SHOMBELA FROM STANGER TAXI RANK TURN INTO BALCOMB STREET TURN LEFT INTO CHIEF ALBERT STREET PASSING STANGER POLICE STATION TURN INTO R102 TURN RIGHT TO ZHILABATHINI PASSING LLOYD SCHOOL TURN LEFT PROCEED TO SHOMBELA TOWNSHIP DROP OFF AND PICK UP PASSENGER AND RETURN TO STANGER TAXI RANK ON THE SAME ROUTE.
12.29	KZNNRCBC601NS113169 - STANGER TO NKOBONGO FROM STANGER TAXI RANK TURN INTO BALCOMB STREET TURN LEFT INTO CHIEF ALBERT STREET PASSING STANGER POLICE STATION TURN INTO R102 TURN RIGHT INTO CEMETERY ROAD PROCEED TO NKOBONGO TOWNSHIP DROP OFF AND PICK UP PASSENGER AND RETURN TO STANGER TAXI RANK ON THE SAME ROUTE.
12.30	KZNNRCBC601NS113200 - STANGER TO SHAKASKRAAL (NKOBONGO) FROM STANGER TAXI RANK TURN INTO BALCOMB STREET TURN LEFT INTO CHIEF ALBERT STREET PASSING STANGER POLICE STATION TURN INTO R102 INTO SHAKASKRAAL CBD TURN RIGHT INTO SCHOOL ROAD PROCEED TO NKOBONGO TOWNSHIP DROP OFF AND PICK UP PASSENGER AND RETURN TO STANGER TAXI RANK ON THE SAME ROUTE.



transport

Department:
Transport
Province of KwaZulu-Natal

GAZETTE

LGKZNG52-2023-MAR

REGION: ALL

12.31	KZNNRCBC601NS113231 - STANGER TO GROUTVILLE FROM STANGER TAXI RANK TURN INTO BALCOMB STREET TURN LEFT INTO CHIEF ALBERT STREET PASSING STANGER POLICE STATION TURN RIGHT TO JOIN R102 PASSING NONHLEVU HIGH SCHOOL AT GROUTVILLE DROP OFF AND PICK UP PASSENGER AND TURN RIGHT TO D393 AT GROUTVILLE DROP OFF AND PICK UP PASSENGERS AND RETURN TO STANGER TAXI RANK ON THE SAME ROUTE.
12.32	KZNNRCBC601NS113417 - STANGER TO NYATHIKAZI FROM STANGER TAXI RANK TURN INTO BALCOMB STREET TURN RIGHT GLEDOW MILL ROAD, TURN LEFT INTO R102, TURN LEFT TO DARNALL ROAD, TURN LEFT AND PROCEED NYATHIKAZI PROCEED TO NYATHIKAZI DROP OFF AND PICK UP PASSENGER AND RETURN TO STANGER TAXI RANK ON THE SAME ROUTE
12.33	KZNNRCBC601NS113479 - STANGER TO HLOMENDLINI. FROM STANGER TAXI RANK TURN LEFT INTO BALCOMB STREET TURN RIGHT INTO GLEDOW MILL ROAD, TURN LEFT INTO R102 PROCEED, TURN LEFT BDWOOD ROAD PASS BP GARAGE PROCEED HLOMENDLINI TOWNSHIP DROP OF AND PICK UP PASSENGERS AND RETURN TO STANGER TAXI RANK ON THE SAME ROUTE.



transport

Department:
Transport
Province of KwaZulu-Natal

GAZETTE

LGKZNG52-2023-MAR

REGION: ALL

1) Application Number: APP0153308	2) Gazette Number: LGKZNG52-2023-MAR
3) Applicant: SA MHLONGO ID NO. 6506275578086 Association: STANGER TAXI OWNERS ASSOCIATION	4) Applicant Address: VELANI TOWNSHIP HOUSE NO 292 KWADUKUZA 4450
5) Existing Licence Holder: NOT APPLICABLE ID NO. NOT APPLICABLE	6) Existing Licence Holder Address: NOT APPLICABLE
7) Type of application: NEW OPERATING LICENCE	8) Operating Licence Number: NOTAVAILABLE
9) Vehicle Type: MINIBUS	10) 1 X 15 (SEATED) + 0 (STANDING)
11) Region: ILEMBE	
12.1	22027Q2201EM10191823 - STANGER TO MANGUZI FROM STANGER TAXI RANK AT THE CORNER OF CATO STREET AND BALCOMB STREET, TURN LEFT INTO BALCOMB STREET, TURN RIGHT INTO GLEDOWMILL ROAD, TURN LEFT INTO R102 PASSING MANDINI, GINGINDLOVU AND TURN LEFT INTO R66, TURN RIGHT INTO R102 TO MTHUNZINI, PASS MTUNZINI, PASS EMPANGENI USING R102 JOIN N2 TO MTUBATUBA PASS HLUHLUWE, PASS MKHUZE, TURN RIGHT INTO P522/1 PASS JOZINI PROCEED AND TURN RIGHT INTO P55/2 PROCEED TO OPHONDWENI AND DROP OFF PASSENGERS PROCEED AND JOIN R22, PROCEED UNTIL MANGUZI THEN TURN RIGHT INTO MANGUZI TAXI RANK (DROP OFF AND PICK UP PASSENGERS AND BACK TO STANGER TAXI RANK)
12.2	22027Q2202HJ00191826 - STANGER TO BALLITO BAY. FROM STANGER TAXI RANK AT THE CORNER OF CATO AND BALCOMB STREET, TURN LEFT INTO BALCOMB STREET, TURN RIGHT INTO GLEDOWMILL ROAD, TURN RIGHT INTO R102 PASS NTSHAWINI, MELLVILLE, GROUTVILLE START PICKING UP AND DROPPING OFF AT ETETE PROCEED TO SHAKASKRAAL RAILWAY STATION (PICK AND DROP) PROCEED AND TURN LEFT INTO SALT ROCK ROAD CROSS N2 FREEWAY PROCEED PASS SIZANI SCHOOL, PASS SHELL GARAGE, PASS SALT ROCK HOTEL, JOIN DOLPHIN CRESCENT ROAD, JOIN OCEAN DRIVE, JOIN DOLPHIN CRESCENT PROCEED AND TURN RIGHT INTO COMPENSATION BEACH BOULEVARD ROAD PROCEED AND TURN INTO TAXI STOP NEXT TO SPAR (DROP OFF AND PICK UP PASSENGERS), RETURN USING COMPENSATION BEACH ROAD, TURN LEFT TO JOIN HAWKINS ROAD, LEFT INTO BALLITO DRIVE PASS CALTEX GARAGE PROCEED TO A TRAFFIC CIRCLE AND TURN LEFT INTO BALLITO BUSINESS PARK (DROP OFF AND PICK UP PASSENGERS) RETURN TO STANGER TAXI RANK USING BALLITO DRIVE TURN LEFT TO JOIN N2 PROCEED TURN LEFT TO JOIN SALT ROCK ROAD, TURN RIGHT TO JOIN R102 PASS UMHLALI POLICE STATION, PASS STANGER POLICE STATION JOIN ALBERT LUTHULI STREET, TURN RIGHT INTO BALCOMB STREET AND TURN LEFT INTO STANGER TAXI RANK (DROP OFF AND PICK UP PASSENGERS).
12.3	22027Q22068T10191820 - STANGER TO PIETERMARITZBURG. FROM STANGER TAXI RANK RIGHT AT THE CORNER OF CATO AND BALCOMB STREET, TURN RIGHT INTO BALCOMB STREET, TURN LEFT INTO CATO STREET, TURN RIGHT INTO MAHTMA GHANDI STREET WHICH BECOMES ALBERT LUTHULI STREET, JOIN R74, PASS MAPHUMULO, PASS KRANSKOP AND PROCEED WITH R74 PROCEED AND TURN LEFT INTO R33 PROCEED PASSING SEVEN OAK, PASS NEW HANOVER PROCEED WITH R33 AND TURN LEFT TO BHAMBATHA ROAD WHICH BECOMES DR CHOTA MOTALA ROAD BECOMING CHURCH STREET TURN LEFT TO PIETERMARITZBURG TAXI RANK (DROP OFF AND PICK UP PASSENGERS TO STANGER TAXI RANK USING THE SAME ROUTE).
12.4	22027Q2206W100191815 - STANGER TO DARNALL FROM STANGER TAXI RANK AT THE CORNER OF CATO STREET AND BALCOMB STREET, TURN LEFT INTO BALCOMB STREET, TURN RIGHT INTO GLEDOWMILL ROAD, TURN LEFT INTO R102 TURN LEFT INTO D159 CROSS RAILWAY BRIDGE (PICK AND DROP PASSENGERS) PROCEED AND TURN RIGHT, CROSS A BRIDGE TOWARDS HULLET SUGARMILL DROP OFF AND PICK UP PASSENGERS AT THE CORNER OF NALLAH AND SAMARDEE ROAD IN DARNALL.
12.5	22027Q2209QU10191818 - STANGER TO MANDENI. FROM STANGER TAXI RANK AT THE CORNER OF CATO AND BALCOMB STREET, TURN LEFT INTO BALCOMB STREET, TURN RIGHT INTO GLEDOWMILL ROAD, TURN LEFT TO JOIN R102 PROCEED PASSING NEWGEUDELAND, DARNAL, ZINKWAZI, FORT PEARSON TUGELA, TURN LEFT TO JOIN D258 PROCEED AND TURN RIGHT INTO P459 PROCEED AND TURN LEFT AT THE SET OF ROBOTS, PROCEED AND TURN LEFT INTO MANDENI TAXI RANK, DROP OFF PASSENGERS AND PICK UP PASSENGERS TO STANGER TAXI RANK USING THE SAME ROUTE.
12.6	22027Q220HJ00197122 - STANGER TO BALLITO BAY. FROM STANGER TAXI RANK AT THE CORNER OF CATO AND BALCOMB STREET, TURN LEFT INTO BALCOMB STREET, TURN RIGHT INTO GLEDOWMILL ROAD, TURN RIGHT INTO R102 PASS NTSHAWINI, MELLVILLE, GROUTVILLE START PICKING UP AND DROPPING OFF AT ETETE PROCEED TO SHAKASKRAAL RAILWAY STATION (PICK AND DROP) PROCEED AND TURN LEFT INTO SALT ROCK ROAD CROSS N2 FREEWAY PROCEED PASS SIZANI SCHOOL, PASS SHELL GARAGE, PASS SALT ROCK HOTEL, JOIN DOLPHIN CRESCENT ROAD, JOIN OCEAN DRIVE, JOIN DOLPHIN CRESCENT PROCEED AND TURN RIGHT INTO COMPENSATION BEACH BOULEVARD ROAD PROCEED AND TURN INTO TAXI STOP NEXT TO SPAR (DROP OFF AND PICK UP PASSENGERS), RETURN USING COMPENSATION BEACH ROAD, TURN LEFT TO JOIN HAWKINS ROAD, LEFT INTO BALLITO DRIVE PASS CALTEX GARAGE PROCEED TO A TRAFFIC CIRCLE AND TURN LEFT INTO BALLITO BUSINESS PARK (DROP OFF AND PICK UP PASSENGERS) RETURN TO STANGER TAXI RANK USING BALLITO DRIVE TURN LEFT TO JOIN N2 PROCEED TURN LEFT TO JOIN SALT ROCK ROAD, TURN RIGHT TO JOIN R102 PASS UMHLALI POLICE STATION, PASS STANGER POLICE STATION JOIN ALBERT LUTHULI STREET, TURN RIGHT INTO BALCOMB STREET AND TURN LEFT INTO STANGER TAXI RANK (DROP OFF AND PICK UP PASSENGERS).
12.7	KZNNRCBC601NS112332 - STANGER TO NTSHAWINI FROM STANGER TAXI RANK TURN RIGHT TO BALCOMB STREET TURN LEFT INTO CHIEF ALBERT STREET PROCEED STANGER PASSING POLICE STATION JOIN R102 TURN RIGHT AT GLEDOW CROSSING AND TURN RIGHT INTO NTSHAWINI AREA THEN LEFT AT MAGANGA COTTAGE TO DROP AND PICK PASSENGERS AND RETURN TO STANGER TAXI RANK ON THE SAME.
12.8	KZNNRCBC601NS112363 - STANGER TO THEM BENI ONE FROM STANGER TAXI RANK TURN LEFT TO BALCOMB STREET TURN RIGHT TO R102, TURN LEFT BEFORE PASSING GROUTVILLE HIGH SCHOOL THEN INTO D226 AT THEM BENI ONE (MJOOSTY STOP) TO DROP OFF AND PICK UP PASSENGERS AND RETURN TO STANGER TAXI RANK ON THE SAME ROUTE.
12.9	KZNNRCBC601NS112394 - STANGER TO GLEDOW MILL FROM STANGER TAXI RANK TURN LEFT TO BALCOMB STREET TURN RIGHT INTO GLEDOW MILL ROAD CROSS R102 THEN PROCEED ALONG GLEDOW MILL ROAD PASSING GLEDOW SUGAR MILL DROP OFF PASSENGERS TO GLEDOW MINI MARKET AND DROP OFF AND PICK UP PASSENGERS PROCEED TO GLEDOW MILL MINI MARKET AND DROP OFF AND PICK UP PASSENGERS AND RETURN TO STANGER TAXI RANK IN THE SAME ROUTE.
12.10	KZNNRCBC601NS112425 - STANGER TO BLYTHDALE BEACH FROM STANGER TAXI RANK TURN LEFT INTO BALCOMB STREET, RIGHT INTO GLEDOW MILL ROAD TURN LEFT INTO R102 TURN RIGHT INTO R74 PROCEED TO BLYTHDALE BEACH TO DROP OFF AND PICK UP PASSENGERS AND RETURN TO STANGER TAXI RANK ON THE SAMEROUTE.
12.11	KZNNRCBC601NS112456 - STANGER TO NEWGEELERLAND FROM STANGER TAXI RANK LEFT BALCOMB STREET, TURN RIGHT TO GLEDOW MILL ROAD TURN RIGHT TO R102 TURN RIGHT INTO NEW GEELERLAND AND DROP OFF AND PICK UP PASSENGERS AND RETURN TO STANGER TAXI RANK ON THE SAME ROUTE.



transport

Department:
Transport
Province of KwaZulu-Natal

GAZETTE

LGKZNG52-2023-MAR

REGION: ALL

12.12	KZNNRCBC601NS112487 - STANGER TO SHAKAVILLE FROM STANGER TAXI RANK TURN LEFT TO BALCOMB STREET TURN LEFT INTO GLEDOW MILL ROAD TURN RIGHT INTO KING SHAKA, TURN LEFT INTO MAHATMA GANDI ROAD TURN RIGHT INTO CATO STREET ALONG SHAKAVILLE, DROP OFF PASSENGER AND PICK UP TURN LEFT TO BAUHINIA RIGHT INTO SHAKAVILLE STREET LEFT TO SCHOOL STREET LEFT TO MDIMA RIGHT TO MAFAVUKE, RIGHT TO NOBAMBA RIGHT TO MFECANE AND DROP OFF AND PICK UP PASSENGERS AND RETURN TO STANGER TAXI RANK ON THE SAME ROUTE.
12.13	KZNNRCBC601NS112518 - STANGER TO LINDELANI FROM STANGER TAXI RANK RIGHT INTO BALCOMB STREET LEFT INTO GLEDOW MILL ROAD, TURN RIGHT INTO KING SHAKA PROCEED INTO DOESBURG ROAD, LEFT INTO LINDELANI ROAD DROP OFF AND PICK UP PASSENGERS AND RETURN TO STANGER TAXI RANK ON THE SAME ROUTE.
12.14	KZNNRCBC601NS112549 - STANGER TO DORINGKOP FROM STANGER TAXI RANK RIGHT INTO BALCOMB STREET LEFT INTO GLEDOW MILL ROAD, TURN RIGHT INTO KING SHAKA ROAD PROCEED ALONG DOESBURG ROAD, TURN LEFT TO P10 PASS SHAKAMBULA PASS EMPUMELELO CLINIC LEFT INTO DORINGKOP DROP AND PICK UP PASSENGERS AND RETURN ON TO STANGER TAXI RANK ON THE SAME ROUTE.
12.15	KZNNRCBC601NS112580 - STANGER TO CHARLOTTEDALE FROM STANGER TAXI RANK, TURN RIGHT INTO GLEDOW MILL ROAD, TURN RIGHT INTO R102 PROCEED ALONG R102, TURN LEFT AND PASS GROUTVILLE CLINIC PASS ALDENVILLE PRIMARY SCHOOL PASS THE CHARLOTTEDALE RAILWAY STATION, TURN LEFT TO CHARLOTTEDALE INFORMAL SETTLEMENT, PICK UP AND DROP PASSENGERS AND RETURN TO STANGER TAXI RANK ON THE SAME ROUTE.
12.16	KZNNRCBC601NS112611 - STANGER TO CRANBROOK FROM STANGER TAXI RANK RIGHT TO BALCOMB STREET LEFT TO CHIEF ALBERT STREET PROCEED PASSING STANGER POLICE STATION, TURN RIGHT TO R102 PASSING CRANBROOK ROAD PROCEED ALONG CRANBROOK ROAD AND PASS ZILUNGISELE PRIMARY SCHOOL AND MGIGIMBE PRIMARY SCHOOL BOTH ON THE LEFT AND AT CRANBROOK PICK AND DROP PASSENGERS AND RETURN TO STANGER TAXI RANK ON THE SAME ROUTE.
12.17	KZNNRCBC601NS112642 - STANGER TO GROUTVILLE FROM STANGER TAXI RANK TURN RIGHT TO BALCOMB STREET AND LEFT TO ALBERT LUTHULI STREET JOIN R102 PROCEED AND TURN RIGHT TO NOKUKHANYA LUTHULI STREET PASS LUTHULI MUSEUM, TURN LEFT AT THE T JUNCTION PASS THE GRAVE YARD AT MELANDA TO DROP OFF AND PICK UP PASSENGERS AND RETURN TO STANGER TAXI RANK ON THE SAME ROUTE.
12.18	KZNNRCBC601NS112673 - STANGER TO ETHEMBENI TWO FROM STANGER TAXI RANK TURN LEFT TO BALCOMB STREET, RIGHT TO GLEDOW MILL ROAD, LEFT TO R102 TURN RIGHT TO JOIN R74 PROCEED STRAIGHT UNTIL YOU JOIN N2 SOUTH FREEWAY PROCEED AND TURN TO THE FIRST LEFT TURN OFF, TURN RIGHT TO D226 AND CROSS OVER N2 FREEWAY, TURN TO THE FIRST RIGHT PALM LAND PASSING B&B TO ETHEMBENI TWO DROP OFF AND PICK UP PASSENGERS AND RETURN TO STANGER TAXI RANK ON THE SAME ROUTE.
12.19	KZNNRCBC601NS112704 - STANGER TO TINLEY MANOR FROM STANGER TAXI RANK LEFT INTO BALCOMB STREET TURN LEFT INTO CHIEF ALBERT LUTHULI STREET PROCEED PASSING STANGER POLICE STATION TURN RIGHT TO JOIN R102 TURN LEFT TINLEY MANOR ROAD PASS UNDERNEATH THE BRIDGE PROCEED STRAIGHT TO TINLEY MANOR PICK UP AND DROP OFF AND PICK UP PASSENGERS AND RETURN TO STANGER TAXI RANK ON THE SAME ROUTE.
12.20	KZNNRCBC601NS112735 - STANGER TO EMPANGENI FROM STANGER TAXI RANK TURN LEFT TO BALCOMB STREET TURN RIGHT TO GLEDOW MILL TURN LEFT TO R102 NORTH, PROCEED STRAIGHT UNTIL TURN LEFT TO R34 TURN RIGHT TO UNNAMED ROAD AFTER MAXWELL TURN RIGHT TO COMMERCIAL ROAD AND TURN RIGHT INTO EMPANGENI B RANK. DROP OFF AND PICK UP PASSENGERS AND RETURN TO STANGER TAXI RANK ON THE SAME ROUTE.
12.21	KZNNRCBC601NS112797 - STANGER TO MTUBATUBA FROM STANGER TAXI RANK LEFT ONTO BALCOMB STREET TURN RIGHT INTO GLEDOW MILL ROAD LEFT INTO R102 RIGHT INTO R74 PROCEED TO JOIN N2 NORTH FREEWAY PASS MTHUNZINI TOLL PLAZA, PROCEED UNTIL TURN RIGHT TO JOIN TO JOIN R618 TURN LEFT TO INYATHI ROAD AND TURN RIGHT INTO MTUBATUBA TAXI RANK, DROP OFF AND PICK UP RETURN TO STANGER TAXI RANK ON THE SAME ROUTE.
12.22	KZNNRCBC601NS112828 - STANGER TO ASHVILLE / MADUNDUBE FROM STANGER TAXI RANK TURN LEFT INTO BALCOMB STREET TURN LEFT TO GLEDOW MILL TURN RIGHT INTO KING SHAKA STREET TURN LEFT INTO R74 PASS STANGER KEARSENEY, DROP OFF PASSENGERS PASS KWANYONGO SPAZA SHOP AT MADUNDUBE AND DROP OFF PASSENGERS TURN LEFT TO GLENDALE ROAD PASSING NYASENI STORE TO EMKHAMBINI STOP AT MADUNDUBE, DROP OFF AND PICK UP AT RETURN TO STANGER TAXI RANK ON THE SAME ROUTE.
12.23	KZNNRCBC601NS112890 - STANGER TO SANSOSI FROM STANGER TAXI RANK LEFT TO BALCOMB STREET TURN LEFT TO GLEDOW MILL ROAD, TURN RIGHT TO KING SHAKA ROAD PROCEED ALONG DOESBURG ROAD TURN LEFT TO SANSOSI PICK UP AND DROP OFF PASSENGERS AND RETURN TO STANGER TAXI RANK ON THE SAME ROUTE.
12.24	KZNNRCBC601NS112921 - STANGER TO DRIEFONTEIN FROM STANGER TAXI RANK, RIGHT BALCOMB STREET, TURN LEFT TO CHIEF ALBERT LUTHULI STREET PROCEED PASSING STANGER POLICE STATION, TURN RIGHT TO R102 PROCEED ALONG R102, TURN RIGHT ON COMPENSATION ROAD PROCEED TO DRIEFONTEIN TAXI RANK DROP AND PICK UP PASSENGERS AND RETURN TO STANGER TAXI RANK ON THE SAME ROUTE.
12.25	KZNNRCBC601NS112952 - STANGER TO SHEFIELD FROM STANGER TAXI RANK TURN LEFT TO BALCOMB STREET TURN RIGHT TO GLEDOW MILL ROAD PROCEED AND TURN RIGHT TO JOIN R102 ALONG R102 TURN LEFT SALT ROCK ROAD AND CROSSOVER N2 FREEWAY INTO SHEFIELD BEACH ROAD PROCEED SHEFIELD BEACH ROAD DROP OFF PASSENGERS PASSING CBD TO BP GARAGE TO SHEFIELD BEACH DROP OFF AND PICK UP PASSENGERS AND RETURN TO STANGER TAXI RANK ON THE SAME ROUTE.
12.26	KZNNRCBC601NS112983 - STANGER TO GREYTOWN FROM STANGER TAXI RANK TURN LEFT INTO BALCOMB STREET TURN LEFT INTO GLEDOW MILL ROUTE, RIGHT INTO KING SHAKA STREET LEFT INTO R74, PROCEED AND TURN LEFT INTO DURBAN STREET INTO GREYTOWN TAXI RANK DROP OFF AND PICK UP PASSENGERS RETURN TO STANGER TAXI RANK ON THE SAME ROUTE.
12.27	KZNNRCBC601NS113076 - STANGER TO TETE FROM STANGER TAXI RANK TURN INTO BALCOMB STREET TURN LEFT INTO CHIEF ALBERT LUTHULI PROCEED PASSING STANGER POLICE STATION TURN RIGHT R102 PROCEED TUR4 RIGHT TETE TOWNSHIP DROP OFF AND PICK UP PASSENGER AND RETURN TO STANGER TAXI RANK ON THE SAME ROUTE.
12.28	KZNNRCBC601NS113138 - STANGER TO SHOMBELA FROM STANGER TAXI RANK TURN INTO BALCOMB STREET TURN LEFT INTO CHIEF ALBERT STREET PASSING STANGER POLICE STATION TURN INTO R102 TURN RIGHT TO ZHILABATHINI PASSING LLOYD SCHOOL TURN LEFT PROCEED TO SHOMBELA TOWNSHIP DROP OFF AND PICK UP PASSENGER AND RETURN TO STANGER TAXI RANK ON THE SAME ROUTE.
12.29	KZNNRCBC601NS113169 - STANGER TO NKOBONGO FROM STANGER TAXI RANK TURN INTO BALCOMB STREET TURN LEFT INTO CHIEF ALBERT STREET PASSING STANGER POLICE STATION TURN INTO R102 TURN RIGHT INTO CEMETERY ROAD PROCEED TO NKOBONGO TOWNSHIP DROP OFF AND PICK UP PASSENGER AND RETURN TO STANGER TAXI RANK ON THE SAME ROUTE.
12.30	KZNNRCBC601NS113200 - STANGER TO SHAKASKRAAL (NKOBONGO) FROM STANGER TAXI RANK TURN INTO BALCOMB STREET TURN LEFT INTO CHIEF ALBERT STREET PASSING STANGER POLICE STATION TURN INTO R102 INTO SHAKASKRAAL CBD TURN RIGHT INTO SCHOOL ROAD PROCEED TO NKOBONGO TOWNSHIP DROP OFF AND PICK UP PASSENGER AND RETURN TO STANGER TAXI RANK ON THE SAME ROUTE.



transport

Department:
Transport
Province of KwaZulu-Natal

GAZETTE

LGKZNG52-2023-MAR

REGION: ALL

12.31	KZNNRCBC601NS113231 - STANGER TO GROUTVILLE FROM STANGER TAXI RANK TURN INTO BALCOMB STREET TURN LEFT INTO CHIEF ALBERT STREET PASSING STANGER POLICE STATION TURN RIGHT TO JOIN R102 PASSING NONHLEVU HIGH SCHOOL AT GROUTVILLE DROP OFF AND PICK UP PASSENGER AND TURN RIGHT TO D393 AT GROUTVILLE DROP OFF AND PICK UP PASSENGERS AND RETURN TO STANGER TAXI RANK ON THE SAME ROUTE.
12.32	KZNNRCBC601NS113417 - STANGER TO NYATHIKAZI FROM STANGER TAXI RANK TURN INTO BALCOMB STREET TURN RIGHT GLEDOW MILL ROAD, TURN LEFT INTO R102, TURN LEFT TO DARNALL ROAD, TURN LEFT AND PROCEED NYATHIKAZI PROCEED TO NYATHIKAZI DROP OFF AND PICK UP PASSENGER AND RETURN TO STANGER TAXI RANK ON THE SAME ROUTE
12.33	KZNNRCBC601NS113479 - STANGER TO HLOMENDLINI. FROM STANGER TAXI RANK TURN LEFT INTO BALCOMB STREET TURN RIGHT INTO GLEDOW MILL ROAD, TURN LEFT INTO R102 PROCEED, TURN LEFT BDWOOD ROAD PASS BP GARAGE PROCEED HLOMENDLINI TOWNSHIP DROP OF AND PICK UP PASSENGERS AND RETURN TO STANGER TAXI RANK ON THE SAME ROUTE.



transport

Department:
Transport
Province of KwaZulu-Natal

GAZETTE

LGKZNG52-2023-MAR

REGION: ALL

1) Application Number: APP0153311	2) Gazette Number: LGKZNG52-2023-MAR
3) Applicant: D MHLONGO ID NO. 7501095500088 Association: STANGER TAXI OWNERS ASSOCIATION	4) Applicant Address: P.O. BOX 4555 STANGER KWA-ZULU NATAL 4450
5) Existing Licence Holder: NOT APPLICABLE ID NO. NOT APPLICABLE	6) Existing Licence Holder Address: NOT APPLICABLE
7) Type of application: NEW OPERATING LICENCE	8) Operating Licence Number: NOTAVAILABLE
9) Vehicle Type: MINIBUS	10) 1 X 15 (SEATED) + 0 (STANDING)
11) Region: ILEMBE	
12.1	22027Q2201EM10191823 - STANGER TO MANGUZI FROM STANGER TAXI RANK AT THE CORNER OF CATO STREET AND BALCOMB STREET, TURN LEFT INTO BALCOMB STREET, TURN RIGHT INTO GLEDOWMILL ROAD, TURN LEFT INTO R102 PASSING MANDINI, GINGINDLOVU AND TURN LEFT INTO R66, TURN RIGHT INTO R102 TO MTHUNZINI, PASS MTUNZINI, PASS EMPANGENI USING R102 JOIN N2 TO MTUBATUBA PASS HLUHLUWE, PASS MKHUZE, TURN RIGHT INTO P522/1 PASS JOZINI PROCEED AND TURN RIGHT INTO P55/2 PROCEED TO OPHONDWENI AND DROP OFF PASSENGERS PROCEED AND JOIN R22, PROCEED UNTIL MANGUZI THEN TURN RIGHT INTO MANGUZI TAXI RANK (DROP OFF AND PICK UP PASSENGERS AND BACK TO STANGER TAXI RANK)
12.2	22027Q2202HJ00191826 - STANGER TO BALLITO BAY. FROM STANGER TAXI RANK AT THE CORNER OF CATO AND BALCOMB STREET, TURN LEFT INTO BALCOMB STREET, TURN RIGHT INTO GLEDOWMILL ROAD, TURN RIGHT INTO R102 PASS NTSHAWINI, MELLVILLE, GROUTVILLE START PICKING UP AND DROPPING OFF AT ETETE PROCEED TO SHAKASKRAAL RAILWAY STATION (PICK AND DROP) PROCEED AND TURN LEFT INTO SALT ROCK ROAD CROSS N2 FREEWAY PROCEED PASS SIZANI SCHOOL, PASS SHELL GARAGE, PASS SALT ROCK HOTEL, JOIN DOLPHIN CRESCENT ROAD, JOIN OCEAN DRIVE, JOIN DOLPHIN CRESCENT PROCEED AND TURN RIGHT INTO COMPENSATION BEACH BOULEVARD ROAD PROCEED AND TURN INTO TAXI STOP NEXT TO SPAR (DROP OFF AND PICK UP PASSENGERS), RETURN USING COMPENSATION BEACH ROAD, TURN LEFT TO JOIN HAWKINS ROAD, LEFT INTO BALLITO DRIVE PASS CALTEX GARAGE PROCEED TO A TRAFFIC CIRCLE AND TURN LEFT INTO BALLITO BUSINESS PARK (DROP OFF AND PICK UP PASSENGERS) RETURN TO STANGER TAXI RANK USING BALLITO DRIVE TURN LEFT TO JOIN N2 PROCEED TURN LEFT TO JOIN SALT ROCK ROAD, TURN RIGHT TO JOIN R102 PASS UMHLALI POLICE STATION, PASS STANGER POLICE STATION JOIN ALBERT LUTHULI STREET, TURN RIGHT INTO BALCOMB STREET AND TURN LEFT INTO STANGER TAXI RANK (DROP OFF AND PICK UP PASSENGERS).
12.3	22027Q22068T10191820 - STANGER TO PIETERMARITZBURG. FROM STANGER TAXI RANK RIGHT AT THE CORNER OF CATO AND BALCOMB STREET, TURN RIGHT INTO BALCOMB STREET, TURN LEFT INTO CATO STREET, TURN RIGHT INTO MAHTMA GHANDI STREET WHICH BECOMES ALBERT LUTHULI STREET, JOIN R74, PASS MAPHUMULO, PASS KRANSKOP AND PROCEED WITH R74 PROCEED AND TURN LEFT INTO R33 PROCEED PASSING SEVEN OAK, PASS NEW HANOVER PROCEED WITH R33 AND TURN LEFT TO BHAMBATHA ROAD WHICH BECOMES DR CHOTA MOTALA ROAD BECOMING CHURCH STREET TURN LEFT TO PIETERMARITZBURG TAXI RANK (DROP OFF AND PICK UP PASSENGERS TO STANGER TAXI RANK USING THE SAME ROUTE).
12.4	22027Q2206W100191815 - STANGER TO DARNALL FROM STANGER TAXI RANK AT THE CORNER OF CATO STREET AND BALCOMB STREET, TURN LEFT INTO BALCOMB STREET, TURN RIGHT INTO GLEDOWMILL ROAD, TURN LEFT INTO R102 TURN LEFT INTO D159 CROSS RAILWAY BRIDGE (PICK AND DROP PASSENGERS) PROCEED AND TURN RIGHT, CROSS A BRIDGE TOWARDS HULLET SUGARMILL DROP OFF AND PICK UP PASSENGERS AT THE CORNER OF NALLAH AND SAMARDEE ROAD IN DARNALL.
12.5	22027Q2209QU10191818 - STANGER TO MANDENI. FROM STANGER TAXI RANK AT THE CORNER OF CATO AND BALCOMB STREET, TURN LEFT INTO BALCOMB STREET, TURN RIGHT INTO GLEDOWMILL ROAD, TURN LEFT TO JOIN R102 PROCEED PASSING NEWGEUDELAND, DARNAL, ZINKWAZI, FORT PEARSON TUGELA, TURN LEFT TO JOIN D258 PROCEED AND TURN RIGHT INTO P459 PROCEED AND TURN LEFT AT THE SET OF ROBOTS, PROCEED AND TURN LEFT INTO MANDENI TAXI RANK, DROP OFF PASSENGERS AND PICK UP PASSENGERS TO STANGER TAXI RANK USING THE SAME ROUTE.
12.6	22027Q220HJ00197122 - STANGER TO BALLITO BAY. FROM STANGER TAXI RANK AT THE CORNER OF CATO AND BALCOMB STREET, TURN LEFT INTO BALCOMB STREET, TURN RIGHT INTO GLEDOWMILL ROAD, TURN RIGHT INTO R102 PASS NTSHAWINI, MELLVILLE, GROUTVILLE START PICKING UP AND DROPPING OFF AT ETETE PROCEED TO SHAKASKRAAL RAILWAY STATION (PICK AND DROP) PROCEED AND TURN LEFT INTO SALT ROCK ROAD CROSS N2 FREEWAY PROCEED PASS SIZANI SCHOOL, PASS SHELL GARAGE, PASS SALT ROCK HOTEL, JOIN DOLPHIN CRESCENT ROAD, JOIN OCEAN DRIVE, JOIN DOLPHIN CRESCENT PROCEED AND TURN RIGHT INTO COMPENSATION BEACH BOULEVARD ROAD PROCEED AND TURN INTO TAXI STOP NEXT TO SPAR (DROP OFF AND PICK UP PASSENGERS), RETURN USING COMPENSATION BEACH ROAD, TURN LEFT TO JOIN HAWKINS ROAD, LEFT INTO BALLITO DRIVE PASS CALTEX GARAGE PROCEED TO A TRAFFIC CIRCLE AND TURN LEFT INTO BALLITO BUSINESS PARK (DROP OFF AND PICK UP PASSENGERS) RETURN TO STANGER TAXI RANK USING BALLITO DRIVE TURN LEFT TO JOIN N2 PROCEED TURN LEFT TO JOIN SALT ROCK ROAD, TURN RIGHT TO JOIN R102 PASS UMHLALI POLICE STATION, PASS STANGER POLICE STATION JOIN ALBERT LUTHULI STREET, TURN RIGHT INTO BALCOMB STREET AND TURN LEFT INTO STANGER TAXI RANK (DROP OFF AND PICK UP PASSENGERS).
12.7	KZNNRCBC601NS112332 - STANGER TO NTSHAWINI FROM STANGER TAXI RANK TURN RIGHT TO BALCOMB STREET TURN LEFT INTO CHIEF ALBERT STREET PROCEED STANGER PASSING POLICE STATION JOIN R102 TURN RIGHT AT GLEDOW CROSSING AND TURN RIGHT INTO NTSHAWINI AREA THEN LEFT AT MAGANGA COTTAGE TO DROP AND PICK PASSENGERS AND RETURN TO STANGER TAXI RANK ON THE SAME.
12.8	KZNNRCBC601NS112363 - STANGER TO THEM BENI ONE FROM STANGER TAXI RANK TURN LEFT TO BALCOMB STREET TURN RIGHT TO R102, TURN LEFT BEFORE PASSING GROUTVILLE HIGH SCHOOL THEN INTO D226 AT THEM BENI ONE (MJOOSTY STOP) TO DROP OFF AND PICK UP PASSENGERS AND RETURN TO STANGER TAXI RANK ON THE SAME ROUTE.
12.9	KZNNRCBC601NS112394 - STANGER TO GLEDOW MILL FROM STANGER TAXI RANK TURN LEFT TO BALCOMB STREET TURN RIGHT INTO GLEDOW MILL ROAD CROSS R102 THEN PROCEED ALONG GLEDOW MILL ROAD PASSING GLEDOW SUGAR MILL DROP OFF PASSENGERS TO GLEDOW MINI MARKET AND DROP OFF AND PICK UP PASSENGERS PROCEED TO GLEDOW MILL MINI MARKET AND DROP OFF AND PICK UP PASSENGERS AND RETURN TO STANGER TAXI RANK IN THE SAME ROUTE.
12.10	KZNNRCBC601NS112425 - STANGER TO BLYTHEDALE BEACH FROM STANGER TAXI RANK TURN LEFT INTO BALCOMB STREET, RIGHT INTO GLEDOW MILL ROAD TURN LEFT INTO R102 TURN RIGHT INTO R74 PROCEED TO BLYTHEDALE BEACH TO DROP OFF AND PICK UP PASSENGERS AND RETURN TO STANGER TAXI RANK ON THE SAMEROUTE.
12.11	KZNNRCBC601NS112456 - STANGER TO NEWGEELERLAND FROM STANGER TAXI RANK LEFT BALCOMB STREET, TURN RIGHT TO GLEDOW MILL ROAD TURN RIGHT TO R102 TURN RIGHT INTO NEW GEELERLAND AND DROP OFF AND PICK UP PASSENGERS AND RETURN TO STANGER TAXI RANK ON THE SAME ROUTE.



transport

Department:
Transport
Province of KwaZulu-Natal

GAZETTE

LGKZNG52-2023-MAR

REGION: ALL

12.12	KZNNRCBC601NS112487 - STANGER TO SHAKAVILLE FROM STANGER TAXI RANK TURN LEFT TO BALCOMB STREET TURN LEFT INTO GLEDOW MILL ROAD TURN RIGHT INTO KING SHAKA, TURN LEFT INTO MAHATMA GANDI ROAD TURN RIGHT INTO CATO STREET ALONG SHAKAVILLE, DROP OFF PASSENGER AND PICK UP TURN LEFT TO BAUHINIA RIGHT INTO SHAKAVILLE STREET LEFT TO SCHOOL STREET LEFT TO MDIMA RIGHT TO MAFAVUKE, RIGHT TO NOBAMBA RIGHT TO MFECANE AND DROP OFF AND PICK UP PASSENGERS AND RETURN TO STANGER TAXI RANK ON THE SAME ROUTE.
12.13	KZNNRCBC601NS112518 - STANGER TO LINDELANI FROM STANGER TAXI RANK RIGHT INTO BALCOMB STREET LEFT INTO GLEDOW MILL ROAD, TURN RIGHT INTO KING SHAKA PROCEED INTO DOESBURG ROAD, LEFT INTO LINDELANI ROAD DROP OFF AND PICK UP PASSENGERS AND RETURN TO STANGER TAXI RANK ON THE SAME ROUTE.
12.14	KZNNRCBC601NS112549 - STANGER TO DORINGKOP FROM STANGER TAXI RANK RIGHT INTO BALCOMB STREET LEFT INTO GLEDOW MILL ROAD, TURN RIGHT INTO KING SHAKA ROAD PROCEED ALONG DOESBURG ROAD, TURN LEFT TO P10 PASS SHAKAMBULA PASS EMPUMELELO CLINIC LEFT INTO DORINGKOP DROP AND PICK UP PASSENGERS AND RETURN ON TO STANGER TAXI RANK ON THE SAME ROUTE.
12.15	KZNNRCBC601NS112580 - STANGER TO CHARLOTTEDALE FROM STANGER TAXI RANK, TURN RIGHT INTO GLEDOW MILL ROAD, TURN RIGHT INTO R102 PROCEED ALONG R102, TURN LEFT AND PASS GROUTVILLE CLINIC PASS ALDENVILLE PRIMARY SCHOOL PASS THE CHARLOTTEDALE RAILWAY STATION, TURN LEFT TO CHARLOTTEDALE INFORMAL SETTLEMENT, PICK UP AND DROP PASSENGERS AND RETURN TO STANGER TAXI RANK ON THE SAME ROUTE.
12.16	KZNNRCBC601NS112611 - STANGER TO CRANBROOK FROM STANGER TAXI RANK RIGHT TO BALCOMB STREET LEFT TO CHIEF ALBERT STREET PROCEED PASSING STANGER POLICE STATION, TURN RIGHT TO R102 PASSING CRANBROOK ROAD PROCEED ALONG CRANBROOK ROAD AND PASS ZILUNGISELE PRIMARY SCHOOL AND MGIGIMBE PRIMARY SCHOOL BOTH ON THE LEFT AND AT CRANBROOK PICK AND DROP PASSENGERS AND RETURN TO STANGER TAXI RANK ON THE SAME ROUTE.
12.17	KZNNRCBC601NS112642 - STANGER TO GROUTVILLE FROM STANGER TAXI RANK TURN RIGHT TO BALCOMB STREET AND LEFT TO ALBERT LUTHULI STREET JOIN R102 PROCEED AND TURN RIGHT TO NOKUKHANYA LUTHULI STREET PASS LUTHULI MUSEUM, TURN LEFT AT THE T JUNCTION PASS THE GRAVE YARD AT MELANDA TO DROP OFF AND PICK UP PASSENGERS AND RETURN TO STANGER TAXI RANK ON THE SAME ROUTE.
12.18	KZNNRCBC601NS112673 - STANGER TO ETHEMBENI TWO FROM STANGER TAXI RANK TURN LEFT TO BALCOMB STREET, RIGHT TO GLEDOW MILL ROAD, LEFT TO R102 TURN RIGHT TO JOIN R74 PROCEED STRAIGHT UNTIL YOU JOIN N2 SOUTH FREEWAY PROCEED AND TURN TO THE FIRST LEFT TURN OFF, TURN RIGHT TO D226 AND CROSS OVER N2 FREEWAY, TURN TO THE FIRST RIGHT PALM LAND PASSING B&B TO ETHEMBENI TWO DROP OFF AND PICK UP PASSENGERS AND RETURN TO STANGER TAXI RANK ON THE SAME ROUTE.
12.19	KZNNRCBC601NS112704 - STANGER TO TINLEY MANOR FROM STANGER TAXI RANK LEFT INTO BALCOMB STREET TURN LEFT INTO CHIEF ALBERT LUTHULI STREET PROCEED PASSING STANGER POLICE STATION TURN RIGHT TO JOIN R102 TURN LEFT TINLEY MANOR ROAD PASS UNDERNEATH THE BRIDGE PROCEED STRAIGHT TO TINLEY MANOR PICK UP AND DROP OFF AND PICK UP PASSENGERS AND RETURN TO STANGER TAXI RANK ON THE SAME ROUTE.
12.20	KZNNRCBC601NS112735 - STANGER TO EMPANGENI FROM STANGER TAXI RANK TURN LEFT TO BALCOMB STREET TURN RIGHT TO GLEDOW MILL TURN LEFT TO R102 NORTH, PROCEED STRAIGHT UNTIL TURN LEFT TO R34 TURN RIGHT TO UNNAMED ROAD AFTER MAXWELL TURN RIGHT TO COMMERCIAL ROAD AND TURN RIGHT INTO EMPANGENI B RANK. DROP OFF AND PICK UP PASSENGERS AND RETURN TO STANGER TAXI RANK ON THE SAME ROUTE.
12.21	KZNNRCBC601NS112797 - STANGER TO MTUBATUBA FROM STANGER TAXI RANK LEFT ONTO BALCOMB STREET TURN RIGHT INTO GLEDOW MILL ROAD LEFT INTO R102 RIGHT INTO R74 PROCEED TO JOIN N2 NORTH FREEWAY PASS MTHUNZINI TOLL PLAZA, PROCEED UNTIL TURN RIGHT TO JOIN TO JOIN R618 TURN LEFT TO INYATHI ROAD AND TURN RIGHT INTO MTUBATUBA TAXI RANK, DROP OFF AND PICK UP RETURN TO STANGER TAXI RANK ON THE SAME ROUTE.
12.22	KZNNRCBC601NS112828 - STANGER TO ASHVILLE / MADUNDUBE FROM STANGER TAXI RANK TURN LEFT INTO BALCOMB STREET TURN LEFT TO GLEDOW MILL TURN RIGHT INTO KING SHAKA STREET TURN LEFT INTO R74 PASS STANGER KEARSENEY, DROP OFF PASSENGERS PASS KWANYONGO SPAZA SHOP AT MADUNDUBE AND DROP OFF PASSENGERS TURN LEFT TO GLENDALE ROAD PASSING NYASENI STORE TO EMKHAMBINI STOP AT MADUNDUBE, DROP OFF AND PICK UP AT RETURN TO STANGER TAXI RANK ON THE SAME ROUTE.
12.23	KZNNRCBC601NS112890 - STANGER TO SANSOSI FROM STANGER TAXI RANK LEFT TO BALCOMB STREET TURN LEFT TO GLEDOW MILL ROAD, TURN RIGHT TO KING SHAKA ROAD PROCEED ALONG DOESBURG ROAD TURN LEFT TO SANSOSI PICK UP AND DROP OFF PASSENGERS AND RETURN TO STANGER TAXI RANK ON THE SAME ROUTE.
12.24	KZNNRCBC601NS112921 - STANGER TO DRIEFONTEIN FROM STANGER TAXI RANK, RIGHT BALCOMB STREET, TURN LEFT TO CHIEF ALBERT LUTHULI STREET PROCEED PASSING STANGER POLICE STATION, TURN RIGHT TO R102 PROCEED ALONG R102, TURN RIGHT ON COMPENSATION ROAD PROCEED TO DRIEFONTEIN TAXI RANK DROP AND PICK UP PASSENGERS AND RETURN TO STANGER TAXI RANK ON THE SAME ROUTE.
12.25	KZNNRCBC601NS112952 - STANGER TO SHEFIELD FROM STANGER TAXI RANK TURN LEFT TO BALCOMB STREET TURN RIGHT TO GLEDOW MILL ROAD PROCEED AND TURN RIGHT TO JOIN R102 ALONG R102 TURN LEFT SALT ROCK ROAD AND CROSSOVER N2 FREEWAY INTO SHEFIELD BEACH ROAD PROCEED SHEFIELD BEACH ROAD DROP OFF PASSENGERS PASSING CBD TO BP GARAGE TO SHEFIELD BEACH DROP OFF AND PICK UP PASSENGERS AND RETURN TO STANGER TAXI RANK ON THE SAME ROUTE.
12.26	KZNNRCBC601NS112983 - STANGER TO GREYTOWN FROM STANGER TAXI RANK TURN LEFT INTO BALCOMB STREET TURN LEFT INTO GLEDOW MILL ROUTE, RIGHT INTO KING SHAKA STREET LEFT INTO R74, PROCEED AND TURN LEFT INTO DURBAN STREET INTO GREYTOWN TAXI RANK DROP OFF AND PICK UP PASSENGERS RETURN TO STANGER TAXI RANK ON THE SAME ROUTE.
12.27	KZNNRCBC601NS113076 - STANGER TO TETE FROM STANGER TAXI RANK TURN INTO BALCOMB STREET TURN LEFT INTO CHIEF ALBERT LUTHULI PROCEED PASSING STANGER POLICE STATION TURN RIGHT R102 PROCEED TUR4 RIGHT TETE TOWNSHIP DROP OFF AND PICK UP PASSENGER AND RETURN TO STANGER TAXI RANK ON THE SAME ROUTE.
12.28	KZNNRCBC601NS113138 - STANGER TO SHOMBELA FROM STANGER TAXI RANK TURN INTO BALCOMB STREET TURN LEFT INTO CHIEF ALBERT STREET PASSING STANGER POLICE STATION TURN INTO R102 TURN RIGHT TO ZHILABATHINI PASSING LLOYD SCHOOL TURN LEFT PROCEED TO SHOMBELA TOWNSHIP DROP OFF AND PICK UP PASSENGER AND RETURN TO STANGER TAXI RANK ON THE SAME ROUTE.
12.29	KZNNRCBC601NS113169 - STANGER TO NKOBONGO FROM STANGER TAXI RANK TURN INTO BALCOMB STREET TURN LEFT INTO CHIEF ALBERT STREET PASSING STANGER POLICE STATION TURN INTO R102 TURN RIGHT INTO CEMETERY ROAD PROCEED TO NKOBONGO TOWNSHIP DROP OFF AND PICK UP PASSENGER AND RETURN TO STANGER TAXI RANK ON THE SAME ROUTE.
12.30	KZNNRCBC601NS113200 - STANGER TO SHAKASKRAAL (NKOBONGO) FROM STANGER TAXI RANK TURN INTO BALCOMB STREET TURN LEFT INTO CHIEF ALBERT STREET PASSING STANGER POLICE STATION TURN INTO R102 INTO SHAKASKRAAL CBD TURN RIGHT INTO SCHOOL ROAD PROCEED TO NKOBONGO TOWNSHIP DROP OFF AND PICK UP PASSENGER AND RETURN TO STANGER TAXI RANK ON THE SAME ROUTE.



transport

Department:
Transport
Province of KwaZulu-Natal

GAZETTE

LGKZNG52-2023-MAR

REGION: ALL

12.31	KZNNRCBC601NS113231 - STANGER TO GROUTVILLE FROM STANGER TAXI RANK TURN INTO BALCOMB STREET TURN LEFT INTO CHIEF ALBERT STREET PASSING STANGER POLICE STATION TURN RIGHT TO JOIN R102 PASSING NONHLEVU HIGH SCHOOL AT GROUTVILLE DROP OFF AND PICK UP PASSENGER AND TURN RIGHT TO D393 AT GROUTVILLE DROP OFF AND PICK UP PASSENGERS AND RETURN TO STANGER TAXI RANK ON THE SAME ROUTE.
12.32	KZNNRCBC601NS113417 - STANGER TO NYATHIKAZI FROM STANGER TAXI RANK TURN INTO BALCOMB STREET TURN RIGHT GLEDOW MILL ROAD, TURN LEFT INTO R102, TURN LEFT TO DARNALL ROAD, TURN LEFT AND PROCEED NYATHIKAZI PROCEED TO NYATHIKAZI DROP OFF AND PICK UP PASSENGER AND RETURN TO STANGER TAXI RANK ON THE SAME ROUTE
12.33	KZNNRCBC601NS113479 - STANGER TO HLOMENDLINI. FROM STANGER TAXI RANK TURN LEFT INTO BALCOMB STREET TURN RIGHT INTO GLEDOW MILL ROAD, TURN LEFT INTO R102 PROCEED, TURN LEFT BDWOOD ROAD PASS BP GARAGE PROCEED HLOMENDLINI TOWNSHIP DROP OF AND PICK UP PASSENGERS AND RETURN TO STANGER TAXI RANK ON THE SAME ROUTE.



transport

Department:
Transport
Province of KwaZulu-Natal

GAZETTE

LGKZNG52-2023-MAR

REGION: ALL

1) Application Number: APP0153312	2) Gazette Number: LGKZNG52-2023-MAR
3) Applicant: SA MHLONGO ID NO. 6506275578086 Association: STANGER TAXI OWNERS ASSOCIATION	4) Applicant Address: VELANI TOWNSHIP HOUSE NO 292 KWADUKUZA 4450
5) Existing Licence Holder: NOT APPLICABLE ID NO. NOT APPLICABLE	6) Existing Licence Holder Address: NOT APPLICABLE
7) Type of application: NEW OPERATING LICENCE	8) Operating Licence Number: NOTAVAILABLE
9) Vehicle Type: MINIBUS	10) 1 X 15 (SEATED) + 0 (STANDING)
11) Region: ILEMBE	
12.1	22027Q2201EM10191823 - STANGER TO MANGUZI FROM STANGER TAXI RANK AT THE CORNER OF CATO STREET AND BALCOMB STREET, TURN LEFT INTO BALCOMB STREET, TURN RIGHT INTO GLEDOWMILL ROAD, TURN LEFT INTO R102 PASSING MANDINI, GINGINDLOVU AND TURN LEFT INTO R66, TURN RIGHT INTO R102 TO MTHUNZINI, PASS MTUNZINI, PASS EMPANGENI USING R102 JOIN N2 TO MTUBATUBA PASS HLUHLUWE, PASS MKHUZE, TURN RIGHT INTO P522/1 PASS JOZINI PROCEED AND TURN RIGHT INTO P55/2 PROCEED TO OPHONDWENI AND DROP OFF PASSENGERS PROCEED AND JOIN R22, PROCEED UNTIL MANGUZI THEN TURN RIGHT INTO MANGUZI TAXI RANK (DROP OFF AND PICK UP PASSENGERS AND BACK TO STANGER TAXI RANK)
12.2	22027Q2202HJ00191826 - STANGER TO BALLITO BAY. FROM STANGER TAXI RANK AT THE CORNER OF CATO AND BALCOMB STREET, TURN LEFT INTO BALCOMB STREET, TURN RIGHT INTO GLEDOWMILL ROAD, TURN RIGHT INTO R102 PASS NTSHAWINI, MELLVILLE, GROUTVILLE START PICKING UP AND DROPPING OFF AT ETETE PROCEED TO SHAKASKRAAL RAILWAY STATION (PICK AND DROP) PROCEED AND TURN LEFT INTO SALT ROCK ROAD CROSS N2 FREEWAY PROCEED PASS SIZANI SCHOOL, PASS SHELL GARAGE, PASS SALT ROCK HOTEL, JOIN DOLPHIN CRESCENT ROAD, JOIN OCEAN DRIVE, JOIN DOLPHIN CRESCENT PROCEED AND TURN RIGHT INTO COMPENSATION BEACH BOULEVARD ROAD PROCEED AND TURN INTO TAXI STOP NEXT TO SPAR (DROP OFF AND PICK UP PASSENGERS), RETURN USING COMPENSATION BEACH ROAD, TURN LEFT TO JOIN HAWKINS ROAD, LEFT INTO BALLITO DRIVE PASS CALTEX GARAGE PROCEED TO A TRAFFIC CIRCLE AND TURN LEFT INTO BALLITO BUSINESS PARK (DROP OFF AND PICK UP PASSENGERS) RETURN TO STANGER TAXI RANK USING BALLITO DRIVE TURN LEFT TO JOIN N2 PROCEED TURN LEFT TO JOIN SALT ROCK ROAD, TURN RIGHT TO JOIN R102 PASS UMHLALI POLICE STATION, PASS STANGER POLICE STATION JOIN ALBERT LUTHULI STREET, TURN RIGHT INTO BALCOMB STREET AND TURN LEFT INTO STANGER TAXI RANK (DROP OFF AND PICK UP PASSENGERS).
12.3	22027Q22068T10191820 - STANGER TO PIETERMARITZBURG. FROM STANGER TAXI RANK RIGHT AT THE CORNER OF CATO AND BALCOMB STREET, TURN RIGHT INTO BALCOMB STREET, TURN LEFT INTO CATO STREET, TURN RIGHT INTO MAHTMA GHANDI STREET WHICH BECOMES ALBERT LUTHULI STREET, JOIN R74, PASS MAPHUMULO, PASS KRANSKOP AND PROCEED WITH R74 PROCEED AND TURN LEFT INTO R33 PROCEED PASSING SEVEN OAK, PASS NEW HANOVER PROCEED WITH R33 AND TURN LEFT TO BHAMBATHA ROAD WHICH BECOMES DR CHOTA MOTALA ROAD BECOMING CHURCH STREET TURN LEFT TO PIETERMARITZBURG TAXI RANK (DROP OFF AND PICK UP PASSENGERS TO STANGER TAXI RANK USING THE SAME ROUTE).
12.4	22027Q2206W100191815 - STANGER TO DARNALL FROM STANGER TAXI RANK AT THE CORNER OF CATO STREET AND BALCOMB STREET, TURN LEFT INTO BALCOMB STREET, TURN RIGHT INTO GLEDOWMILL ROAD, TURN LEFT INTO R102 TURN LEFT INTO D159 CROSS RAILWAY BRIDGE (PICK AND DROP PASSENGERS) PROCEED AND TURN RIGHT, CROSS A BRIDGE TOWARDS HULLET SUGARMILL DROP OFF AND PICK UP PASSENGERS AT THE CORNER OF NALLAH AND SAMARDEE ROAD IN DARNALL.
12.5	22027Q2209QU10191818 - STANGER TO MANDENI. FROM STANGER TAXI RANK AT THE CORNER OF CATO AND BALCOMB STREET, TURN LEFT INTO BALCOMB STREET, TURN RIGHT INTO GLEDOWMILL ROAD, TURN LEFT TO JOIN R102 PROCEED PASSING NEWGEUDELAND, DARNAL, ZINKWAZI, FORT PEARSON TUGELA, TURN LEFT TO JOIN D258 PROCEED AND TURN RIGHT INTO P459 PROCEED AND TURN LEFT AT THE SET OF ROBOTS, PROCEED AND TURN LEFT INTO MANDENI TAXI RANK, DROP OFF PASSENGERS AND PICK UP PASSENGERS TO STANGER TAXI RANK USING THE SAME ROUTE.
12.6	22027Q220HJ00197122 - STANGER TO BALLITO BAY. FROM STANGER TAXI RANK AT THE CORNER OF CATO AND BALCOMB STREET, TURN LEFT INTO BALCOMB STREET, TURN RIGHT INTO GLEDOWMILL ROAD, TURN RIGHT INTO R102 PASS NTSHAWINI, MELLVILLE, GROUTVILLE START PICKING UP AND DROPPING OFF AT ETETE PROCEED TO SHAKASKRAAL RAILWAY STATION (PICK AND DROP) PROCEED AND TURN LEFT INTO SALT ROCK ROAD CROSS N2 FREEWAY PROCEED PASS SIZANI SCHOOL, PASS SHELL GARAGE, PASS SALT ROCK HOTEL, JOIN DOLPHIN CRESCENT ROAD, JOIN OCEAN DRIVE, JOIN DOLPHIN CRESCENT PROCEED AND TURN RIGHT INTO COMPENSATION BEACH BOULEVARD ROAD PROCEED AND TURN INTO TAXI STOP NEXT TO SPAR (DROP OFF AND PICK UP PASSENGERS), RETURN USING COMPENSATION BEACH ROAD, TURN LEFT TO JOIN HAWKINS ROAD, LEFT INTO BALLITO DRIVE PASS CALTEX GARAGE PROCEED TO A TRAFFIC CIRCLE AND TURN LEFT INTO BALLITO BUSINESS PARK (DROP OFF AND PICK UP PASSENGERS) RETURN TO STANGER TAXI RANK USING BALLITO DRIVE TURN LEFT TO JOIN N2 PROCEED TURN LEFT TO JOIN SALT ROCK ROAD, TURN RIGHT TO JOIN R102 PASS UMHLALI POLICE STATION, PASS STANGER POLICE STATION JOIN ALBERT LUTHULI STREET, TURN RIGHT INTO BALCOMB STREET AND TURN LEFT INTO STANGER TAXI RANK (DROP OFF AND PICK UP PASSENGERS).
12.7	KZNNRCBC601NS112332 - STANGER TO NTSHAWINI FROM STANGER TAXI RANK TURN RIGHT TO BALCOMB STREET TURN LEFT INTO CHIEF ALBERT STREET PROCEED STANGER PASSING POLICE STATION JOIN R102 TURN RIGHT AT GLEDOW CROSSING AND TURN RIGHT INTO NTSHAWINI AREA THEN LEFT AT MAGANGA COTTAGE TO DROP AND PICK PASSENGERS AND RETURN TO STANGER TAXI RANK ON THE SAME.
12.8	KZNNRCBC601NS112363 - STANGER TO THEM BENI ONE FROM STANGER TAXI RANK TURN LEFT TO BALCOMB STREET TURN RIGHT TO R102, TURN LEFT BEFORE PASSING GROUTVILLE HIGH SCHOOL THEN INTO D226 AT THEM BENI ONE (MJOOSTY STOP) TO DROP OFF AND PICK UP PASSENGERS AND RETURN TO STANGER TAXI RANK ON THE SAME ROUTE.
12.9	KZNNRCBC601NS112394 - STANGER TO GLEDOW MILL FROM STANGER TAXI RANK TURN LEFT TO BALCOMB STREET TURN RIGHT INTO GLEDOW MILL ROAD CROSS R102 THEN PROCEED ALONG GLEDOW MILL ROAD PASSING GLEDOW SUGAR MILL DROP OFF PASSENGERS TO GLEDOW MINI MARKET AND DROP OFF AND PICK UP PASSENGERS PROCEED TO GLEDOW MILL MINI MARKET AND DROP OFF AND PICK UP PASSENGERS AND RETURN TO STANGER TAXI RANK IN THE SAME ROUTE.
12.10	KZNNRCBC601NS112425 - STANGER TO BLYTHEDALE BEACH FROM STANGER TAXI RANK TURN LEFT INTO BALCOMB STREET, RIGHT INTO GLEDOW MILL ROAD TURN LEFT INTO R102 TURN RIGHT INTO R74 PROCEED TO BLYTHEDALE BEACH TO DROP OFF AND PICK UP PASSENGERS AND RETURN TO STANGER TAXI RANK ON THE SAMEROUTE.
12.11	KZNNRCBC601NS112456 - STANGER TO NEWGEELERLAND FROM STANGER TAXI RANK LEFT BALCOMB STREET, TURN RIGHT TO GLEDOW MILL ROAD TURN RIGHT TO R102 TURN RIGHT INTO NEW GEELERLAND AND DROP OFF AND PICK UP PASSENGERS AND RETURN TO STANGER TAXI RANK ON THE SAME ROUTE.



transport

Department:
Transport
Province of KwaZulu-Natal

GAZETTE

LGKZNG52-2023-MAR

REGION: ALL

12.12	KZNNRCBC601NS112487 - STANGER TO SHAKAVILLE FROM STANGER TAXI RANK TURN LEFT TO BALCOMB STREET TURN LEFT INTO GLEDOW MILL ROAD TURN RIGHT INTO KING SHAKA, TURN LEFT INTO MAHATMA GANDI ROAD TURN RIGHT INTO CATO STREET ALONG SHAKAVILLE, DROP OFF PASSENGER AND PICK UP TURN LEFT TO BAUHINIA RIGHT INTO SHAKAVILLE STREET LEFT TO SCHOOL STREET LEFT TO MDIMA RIGHT TO MAFAVUKE, RIGHT TO NOBAMBA RIGHT TO MFECANE AND DROP OFF AND PICK UP PASSENGERS AND RETURN TO STANGER TAXI RANK ON THE SAME ROUTE.
12.13	KZNNRCBC601NS112518 - STANGER TO LINDELANI FROM STANGER TAXI RANK RIGHT INTO BALCOMB STREET LEFT INTO GLEDOW MILL ROAD, TURN RIGHT INTO KING SHAKA PROCEED INTO DOESBURG ROAD, LEFT INTO LINDELANI ROAD DROP OFF AND PICK UP PASSENGERS AND RETURN TO STANGER TAXI RANK ON THE SAME ROUTE.
12.14	KZNNRCBC601NS112549 - STANGER TO DORINGKOP FROM STANGER TAXI RANK RIGHT INTO BALCOMB STREET LEFT INTO GLEDOW MILL ROAD, TURN RIGHT INTO KING SHAKA ROAD PROCEED ALONG DOESBURG ROAD, TURN LEFT TO P10 PASS SHAKAMBULA PASS EMPUMELELO CLINIC LEFT INTO DORINGKOP DROP AND PICK UP PASSENGERS AND RETURN ON TO STANGER TAXI RANK ON THE SAME ROUTE.
12.15	KZNNRCBC601NS112580 - STANGER TO CHARLOTTEDALE FROM STANGER TAXI RANK, TURN RIGHT INTO GLEDOW MILL ROAD, TURN RIGHT INTO R102 PROCEED ALONG R102, TURN LEFT AND PASS GROUTVILLE CLINIC PASS ALDENVILLE PRIMARY SCHOOL PASS THE CHARLOTTEDALE RAILWAY STATION, TURN LEFT TO CHARLOTTEDALE INFORMAL SETTLEMENT, PICK UP AND DROP PASSENGERS AND RETURN TO STANGER TAXI RANK ON THE SAME ROUTE.
12.16	KZNNRCBC601NS112611 - STANGER TO CRANBROOK FROM STANGER TAXI RANK RIGHT TO BALCOMB STREET LEFT TO CHIEF ALBERT STREET PROCEED PASSING STANGER POLICE STATION, TURN RIGHT TO R102 PASSING CRANBROOK ROAD PROCEED ALONG CRANBROOK ROAD AND PASS ZILUNGISELE PRIMARY SCHOOL AND MGIGIMBE PRIMARY SCHOOL BOTH ON THE LEFT AND AT CRANBROOK PICK AND DROP PASSENGERS AND RETURN TO STANGER TAXI RANK ON THE SAME ROUTE.
12.17	KZNNRCBC601NS112642 - STANGER TO GROUTVILLE FROM STANGER TAXI RANK TURN RIGHT TO BALCOMB STREET AND LEFT TO ALBERT LUTHULI STREET JOIN R102 PROCEED AND TURN RIGHT TO NOKUKHANYA LUTHULI STREET PASS LUTHULI MUSEUM, TURN LEFT AT THE T JUNCTION PASS THE GRAVE YARD AT MELANDA TO DROP OFF AND PICK UP PASSENGERS AND RETURN TO STANGER TAXI RANK ON THE SAME ROUTE.
12.18	KZNNRCBC601NS112673 - STANGER TO ETHEMBENI TWO FROM STANGER TAXI RANK TURN LEFT TO BALCOMB STREET, RIGHT TO GLEDOW MILL ROAD, LEFT TO R102 TURN RIGHT TO JOIN R74 PROCEED STRAIGHT UNTIL YOU JOIN N2 SOUTH FREEWAY PROCEED AND TURN TO THE FIRST LEFT TURN OFF, TURN RIGHT TO D226 AND CROSS OVER N2 FREEWAY, TURN TO THE FIRST RIGHT PALM LAND PASSING B&B TO ETHEMBENI TWO DROP OFF AND PICK UP PASSENGERS AND RETURN TO STANGER TAXI RANK ON THE SAME ROUTE.
12.19	KZNNRCBC601NS112704 - STANGER TO TINLEY MANOR FROM STANGER TAXI RANK LEFT INTO BALCOMB STREET TURN LEFT INTO CHIEF ALBERT LUTHULI STREET PROCEED PASSING STANGER POLICE STATION TURN RIGHT TO JOIN R102 TURN LEFT TINLEY MANOR ROAD PASS UNDERNEATH THE BRIDGE PROCEED STRAIGHT TO TINLEY MANOR PICK UP AND DROP OFF AND PICK UP PASSENGERS AND RETURN TO STANGER TAXI RANK ON THE SAME ROUTE.
12.20	KZNNRCBC601NS112735 - STANGER TO EMPANGENI FROM STANGER TAXI RANK TURN LEFT TO BALCOMB STREET TURN RIGHT TO GLEDOW MILL TURN LEFT TO R102 NORTH, PROCEED STRAIGHT UNTIL TURN LEFT TO R34 TURN RIGHT TO UNNAMED ROAD AFTER MAXWELL TURN RIGHT TO COMMERCIAL ROAD AND TURN RIGHT INTO EMPANGENI B RANK. DROP OFF AND PICK UP PASSENGERS AND RETURN TO STANGER TAXI RANK ON THE SAME ROUTE.
12.21	KZNNRCBC601NS112797 - STANGER TO MTUBATUBA FROM STANGER TAXI RANK LEFT ONTO BALCOMB STREET TURN RIGHT INTO GLEDOW MILL ROAD LEFT INTO R102 RIGHT INTO R74 PROCEED TO JOIN N2 NORTH FREEWAY PASS MTHUNZINI TOLL PLAZA, PROCEED UNTIL TURN RIGHT TO JOIN TO JOIN R618 TURN LEFT TO INYATHI ROAD AND TURN RIGHT INTO MTUBATUBA TAXI RANK, DROP OFF AND PICK UP RETURN TO STANGER TAXI RANK ON THE SAME ROUTE.
12.22	KZNNRCBC601NS112828 - STANGER TO ASHVILLE / MADUNDUBE FROM STANGER TAXI RANK TURN LEFT INTO BALCOMB STREET TURN LEFT TO GLEDOW MILL TURN RIGHT INTO KING SHAKA STREET TURN LEFT INTO R74 PASS STANGER KEARSENEY, DROP OFF PASSENGERS PASS KWANYONGO SPAZA SHOP AT MADUNDUBE AND DROP OFF PASSENGERS TURN LEFT TO GLENDALE ROAD PASSING NYASENI STORE TO EMKHAMBINI STOP AT MADUNDUBE, DROP OFF AND PICK UP AT RETURN TO STANGER TAXI RANK ON THE SAME ROUTE.
12.23	KZNNRCBC601NS112890 - STANGER TO SANSOSI FROM STANGER TAXI RANK LEFT TO BALCOMB STREET TURN LEFT TO GLEDOW MILL ROAD, TURN RIGHT TO KING SHAKA ROAD PROCEED ALONG DOESBURG ROAD TURN LEFT TO SANSOSI PICK UP AND DROP OFF PASSENGERS AND RETURN TO STANGER TAXI RANK ON THE SAME ROUTE.
12.24	KZNNRCBC601NS112921 - STANGER TO DRIEFONTEIN FROM STANGER TAXI RANK, RIGHT BALCOMB STREET, TURN LEFT TO CHIEF ALBERT LUTHULI STREET PROCEED PASSING STANGER POLICE STATION, TURN RIGHT TO R102 PROCEED ALONG R102, TURN RIGHT ON COMPENSATION ROAD PROCEED TO DRIEFONTEIN TAXI RANK DROP AND PICK UP PASSENGERS AND RETURN TO STANGER TAXI RANK ON THE SAME ROUTE.
12.25	KZNNRCBC601NS112952 - STANGER TO SHEFIELD FROM STANGER TAXI RANK TURN LEFT TO BALCOMB STREET TURN RIGHT TO GLEDOW MILL ROAD PROCEED AND TURN RIGHT TO JOIN R102 ALONG R102 TURN LEFT SALT ROCK ROAD AND CROSSOVER N2 FREEWAY INTO SHEFIELD BEACH ROAD PROCEED SHEFIELD BEACH ROAD DROP OFF PASSENGERS PASSING CBD TO BP GARAGE TO SHEFIELD BEACH DROP OFF AND PICK UP PASSENGERS AND RETURN TO STANGER TAXI RANK ON THE SAME ROUTE.
12.26	KZNNRCBC601NS112983 - STANGER TO GREYTOWN FROM STANGER TAXI RANK TURN LEFT INTO BALCOMB STREET TURN LEFT INTO GLEDOW MILL ROUTE, RIGHT INTO KING SHAKA STREET LEFT INTO R74, PROCEED AND TURN LEFT INTO DURBAN STREET INTO GREYTOWN TAXI RANK DROP OFF AND PICK UP PASSENGERS RETURN TO STANGER TAXI RANK ON THE SAME ROUTE.
12.27	KZNNRCBC601NS113076 - STANGER TO TETE FROM STANGER TAXI RANK TURN INTO BALCOMB STREET TURN LEFT INTO CHIEF ALBERT LUTHULI PROCEED PASSING STANGER POLICE STATION TURN RIGHT R102 PROCEED TUR4 RIGHT TETE TOWNSHIP DROP OFF AND PICK UP PASSENGER AND RETURN TO STANGER TAXI RANK ON THE SAME ROUTE.
12.28	KZNNRCBC601NS113138 - STANGER TO SHOMBELA FROM STANGER TAXI RANK TURN INTO BALCOMB STREET TURN LEFT INTO CHIEF ALBERT STREET PASSING STANGER POLICE STATION TURN INTO R102 TURN RIGHT TO ZHILABATHINI PASSING LLOYD SCHOOL TURN LEFT PROCEED TO SHOMBELA TOWNSHIP DROP OFF AND PICK UP PASSENGER AND RETURN TO STANGER TAXI RANK ON THE SAME ROUTE.
12.29	KZNNRCBC601NS113169 - STANGER TO NKOBONGO FROM STANGER TAXI RANK TURN INTO BALCOMB STREET TURN LEFT INTO CHIEF ALBERT STREET PASSING STANGER POLICE STATION TURN INTO R102 TURN RIGHT INTO CEMETERY ROAD PROCEED TO NKOBONGO TOWNSHIP DROP OFF AND PICK UP PASSENGER AND RETURN TO STANGER TAXI RANK ON THE SAME ROUTE.
12.30	KZNNRCBC601NS113200 - STANGER TO SHAKASKRAAL (NKOBONGO) FROM STANGER TAXI RANK TURN INTO BALCOMB STREET TURN LEFT INTO CHIEF ALBERT STREET PASSING STANGER POLICE STATION TURN INTO R102 INTO SHAKASKRAAL CBD TURN RIGHT INTO SCHOOL ROAD PROCEED TO NKOBONGO TOWNSHIP DROP OFF AND PICK UP PASSENGER AND RETURN TO STANGER TAXI RANK ON THE SAME ROUTE.



transport

Department:
Transport
Province of KwaZulu-Natal

GAZETTE

LGKZNG52-2023-MAR

REGION: ALL

12.31	KZNNRCBC601NS113231 - STANGER TO GROUTVILLE FROM STANGER TAXI RANK TURN INTO BALCOMB STREET TURN LEFT INTO CHIEF ALBERT STREET PASSING STANGER POLICE STATION TURN RIGHT TO JOIN R102 PASSING NONHLEVU HIGH SCHOOL AT GROUTVILLE DROP OFF AND PICK UP PASSENGER AND TURN RIGHT TO D393 AT GROUTVILLE DROP OFF AND PICK UP PASSENGERS AND RETURN TO STANGER TAXI RANK ON THE SAME ROUTE.
12.32	KZNNRCBC601NS113417 - STANGER TO NYATHIKAZI FROM STANGER TAXI RANK TURN INTO BALCOMB STREET TURN RIGHT GLEDOW MILL ROAD, TURN LEFT INTO R102, TURN LEFT TO DARNALL ROAD, TURN LEFT AND PROCEED NYATHIKAZI PROCEED TO NYATHIKAZI DROP OFF AND PICK UP PASSENGER AND RETURN TO STANGER TAXI RANK ON THE SAME ROUTE
12.33	KZNNRCBC601NS113479 - STANGER TO HLOMENDLINI. FROM STANGER TAXI RANK TURN LEFT INTO BALCOMB STREET TURN RIGHT INTO GLEDOW MILL ROAD, TURN LEFT INTO R102 PROCEED, TURN LEFT BDWOOD ROAD PASS BP GARAGE PROCEED HLOMENDLINI TOWNSHIP DROP OF AND PICK UP PASSENGERS AND RETURN TO STANGER TAXI RANK ON THE SAME ROUTE.



transport

Department:
Transport
Province of KwaZulu-Natal

GAZETTE

LGKZNG52-2023-MAR

REGION: ALL

1) Application Number: APP0153316	2) Gazette Number: LGKZNG52-2023-MAR
3) Applicant: MF MHLONGO ID NO. 5712275743081 Association: STANGER TAXI OWNERS ASSOCIATION	4) Applicant Address: P.O. BOX 4555 KWADUKUZA 4450
5) Existing Licence Holder: NOT APPLICABLE ID NO. NOT APPLICABLE	6) Existing Licence Holder Address: NOT APPLICABLE
7) Type of application: NEW OPERATING LICENCE	8) Operating Licence Number: NOTAVAILABLE
9) Vehicle Type: MINIBUS	10) 1 X 15 (SEATED) + 0 (STANDING)
11) Region: ILEMBE	
12.1	22027Q2201EM10191823 - STANGER TO MANGUZI FROM STANGER TAXI RANK AT THE CORNER OF CATO STREET AND BALCOMB STREET, TURN LEFT INTO BALCOMB STREET, TURN RIGHT INTO GLEDOWMILL ROAD, TURN LEFT INTO R102 PASSING MANDINI, GINGINDLOVU AND TURN LEFT INTO R66, TURN RIGHT INTO R102 TO MTHUNZINI, PASS MTUNZINI, PASS EMPANGENI USING R102 JOIN N2 TO MTUBATUBA PASS HLUHLUWE, PASS MKHUZE, TURN RIGHT INTO P522/1 PASS JOZINI PROCEED AND TURN RIGHT INTO P55/2 PROCEED TO OPHONDWENI AND DROP OFF PASSENGERS PROCEED AND JOIN R22, PROCEED UNTIL MANGUZI THEN TURN RIGHT INTO MANGUZI TAXI RANK (DROP OFF AND PICK UP PASSENGERS AND BACK TO STANGER TAXI RANK)
12.2	22027Q2202HJ00191826 - STANGER TO BALLITO BAY. FROM STANGER TAXI RANK AT THE CORNER OF CATO AND BALCOMB STREET, TURN LEFT INTO BALCOMB STREET, TURN RIGHT INTO GLEDOWMILL ROAD, TURN RIGHT INTO R102 PASS NTSHAWINI, MELLVILLE, GROUTVILLE START PICKING UP AND DROPPING OFF AT ETETE PROCEED TO SHAKASKRAAL RAILWAY STATION (PICK AND DROP) PROCEED AND TURN LEFT INTO SALT ROCK ROAD CROSS N2 FREEWAY PROCEED PASS SIZANI SCHOOL, PASS SHELL GARAGE, PASS SALT ROCK HOTEL, JOIN DOLPHIN CRESCENT ROAD, JOIN OCEAN DRIVE, JOIN DOLPHIN CRESCENT PROCEED AND TURN RIGHT INTO COMPENSATION BEACH BOULEVARD ROAD PROCEED AND TURN INTO TAXI STOP NEXT TO SPAR (DROP OFF AND PICK UP PASSENGERS), RETURN USING COMPENSATION BEACH ROAD, TURN LEFT TO JOIN HAWKINS ROAD, LEFT INTO BALLITO DRIVE PASS CALTEX GARAGE PROCEED TO A TRAFFIC CIRCLE AND TURN LEFT INTO BALLITO BUSINESS PARK (DROP OFF AND PICK UP PASSENGERS) RETURN TO STANGER TAXI RANK USING BALLITO DRIVE TURN LEFT TO JOIN N2 PROCEED TURN LEFT TO JOIN SALT ROCK ROAD, TURN RIGHT TO JOIN R102 PASS UMHLELI POLICE STATION, PASS STANGER POLICE STATION JOIN ALBERT LUTHULI STREET, TURN RIGHT INTO BALCOMB STREET AND TURN LEFT INTO STANGER TAXI RANK (DROP OFF AND PICK UP PASSENGERS).
12.3	22027Q22068T10191820 - STANGER TO PIETERMARITZBURG. FROM STANGER TAXI RANK RIGHT AT THE CORNER OF CATO AND BALCOMB STREET, TURN RIGHT INTO BALCOMB STREET, TURN LEFT INTO CATO STREET, TURN RIGHT INTO MAHTMA GHANDI STREET WHICH BECOMES ALBERT LUTHULI STREET, JOIN R74, PASS MAPHUMULO, PASS KRANSKOP AND PROCEED WITH R74 PROCEED AND TURN LEFT INTO R33 PROCEED PASSING SEVEN OAK, PASS NEW HANOVER PROCEED WITH R33 AND TURN LEFT TO BHAMBATHA ROAD WHICH BECOMES DR CHOTA MOTALA ROAD BECOMING CHURCH STREET TURN LEFT TO PIETERMARITZBURG TAXI RANK (DROP OFF AND PICK UP PASSENGERS TO STANGER TAXI RANK USING THE SAME ROUTE).
12.4	22027Q2206W100191815 - STANGER TO DARNALL FROM STANGER TAXI RANK AT THE CORNER OF CATO STREET AND BALCOMB STREET, TURN LEFT INTO BALCOMB STREET, TURN RIGHT INTO GLEDOWMILL ROAD, TURN LEFT INTO R102 TURN LEFT INTO D159 CROSS RAILWAY BRIDGE (PICK AND DROP PASSENGERS) PROCEED AND TURN RIGHT, CROSS A BRIDGE TOWARDS HULLET SUGARMILL DROP OFF AND PICK UP PASSENGERS AT THE CORNER OF NALLAH AND SAMARDEE ROAD IN DARNALL.
12.5	22027Q2209QU10191818 - STANGER TO MANDENI. FROM STANGER TAXI RANK AT THE CORNER OF CATO AND BALCOMB STREET, TURN LEFT INTO BALCOMB STREET, TURN RIGHT INTO GLEDOWMILL ROAD, TURN LEFT TO JOIN R102 PROCEED PASSING NEWGEUDELAND, DARNAL, ZINKWAZI, FORT PEARSON TUGELA, TURN LEFT TO JOIN D258 PROCEED AND TURN RIGHT INTO P459 PROCEED AND TURN LEFT AT THE SET OF ROBOTS, PROCEED AND TURN LEFT INTO MANDENI TAXI RANK, DROP OFF PASSENGERS AND PICK UP PASSENGERS TO STANGER TAXI RANK USING THE SAME ROUTE.
12.6	22027Q220HJ00197122 - STANGER TO BALLITO BAY. FROM STANGER TAXI RANK AT THE CORNER OF CATO AND BALCOMB STREET, TURN LEFT INTO BALCOMB STREET, TURN RIGHT INTO GLEDOWMILL ROAD, TURN RIGHT INTO R102 PASS NTSHAWINI, MELLVILLE, GROUTVILLE START PICKING UP AND DROPPING OFF AT ETETE PROCEED TO SHAKASKRAAL RAILWAY STATION (PICK AND DROP) PROCEED AND TURN LEFT INTO SALT ROCK ROAD CROSS N2 FREEWAY PROCEED PASS SIZANI SCHOOL, PASS SHELL GARAGE, PASS SALT ROCK HOTEL, JOIN DOLPHIN CRESCENT ROAD, JOIN OCEAN DRIVE, JOIN DOLPHIN CRESCENT PROCEED AND TURN RIGHT INTO COMPENSATION BEACH BOULEVARD ROAD PROCEED AND TURN INTO TAXI STOP NEXT TO SPAR (DROP OFF AND PICK UP PASSENGERS), RETURN USING COMPENSATION BEACH ROAD, TURN LEFT TO JOIN HAWKINS ROAD, LEFT INTO BALLITO DRIVE PASS CALTEX GARAGE PROCEED TO A TRAFFIC CIRCLE AND TURN LEFT INTO BALLITO BUSINESS PARK (DROP OFF AND PICK UP PASSENGERS) RETURN TO STANGER TAXI RANK USING BALLITO DRIVE TURN LEFT TO JOIN N2 PROCEED TURN LEFT TO JOIN SALT ROCK ROAD, TURN RIGHT TO JOIN R102 PASS UMHLELI POLICE STATION, PASS STANGER POLICE STATION JOIN ALBERT LUTHULI STREET, TURN RIGHT INTO BALCOMB STREET AND TURN LEFT INTO STANGER TAXI RANK (DROP OFF AND PICK UP PASSENGERS).
12.7	KZNNRCBC601NS112332 - STANGER TO NTSHAWINI FROM STANGER TAXI RANK TURN RIGHT TO BALCOMB STREET TURN LEFT INTO CHIEF ALBERT STREET PROCEED STANGER PASSING POLICE STATION JOIN R102 TURN RIGHT AT GLEDOW CROSSING AND TURN RIGHT INTO NTSHAWINI AREA THEN LEFT AT MAGANGA COTTAGE TO DROP AND PICK PASSENGERS AND RETURN TO STANGER TAXI RANK ON THE SAME.
12.8	KZNNRCBC601NS112363 - STANGER TO THEM BENI ONE FROM STANGER TAXI RANK TURN LEFT TO BALCOMB STREET TURN RIGHT TO R102, TURN LEFT BEFORE PASSING GROUTVILLE HIGH SCHOOL THEN INTO D226 AT THEM BENI ONE (MJOISTY STOP) TO DROP OFF AND PICK UP PASSENGERS AND RETURN TO STANGER TAXI RANK ON THE SAME ROUTE.
12.9	KZNNRCBC601NS112394 - STANGER TO GLEDOW MILL FROM STANGER TAXI RANK TURN LEFT TO BALCOMB STREET TURN RIGHT INTO GLEDOW MILL ROAD CROSS R102 THEN PROCEED ALONG GLEDOW MILL ROAD PASSING GLEDOW SUGAR MILL DROP OFF PASSENGERS TO GLEDOW MINI MARKET AND DROP OFF AND PICK UP PASSENGERS PROCEED TO GLEDOW MILL MINI MARKET AND DROP OFF AND PICK UP PASSENGERS AND RETURN TO STANGER TAXI RANK IN THE SAME ROUTE.
12.10	KZNNRCBC601NS112425 - STANGER TO BLYTHEDALE BEACH FROM STANGER TAXI RANK TURN LEFT INTO BALCOMB STREET, RIGHT INTO GLEDOW MILL ROAD TURN LEFT INTO R102 TURN RIGHT INTO R74 PROCEED TO BLYTHEDALE BEACH TO DROP OFF AND PICK UP PASSENGERS AND RETURN TO STANGER TAXI RANK ON THE SAMEROUTE.
12.11	KZNNRCBC601NS112456 - STANGER TO NEWGEELERLAND FROM STANGER TAXI RANK LEFT BALCOMB STREET, TURN RIGHT TO GLEDOW MILL ROAD TURN RIGHT TO R102 TURN RIGHT INTO NEW GEELERLAND AND DROP OFF AND PICK UP PASSENGERS AND RETURN TO STANGER TAXI RANK ON THE SAME ROUTE.



transport

Department:
Transport
Province of KwaZulu-Natal

GAZETTE

LGKZNG52-2023-MAR

REGION: ALL

12.12	KZNNRCBC601NS112487 - STANGER TO SHAKAVILLE FROM STANGER TAXI RANK TURN LEFT TO BALCOMB STREET TURN LEFT INTO GLEDOW MILL ROAD TURN RIGHT INTO KING SHAKA, TURN LEFT INTO MAHATMA GANDI ROAD TURN RIGHT INTO CATO STREET ALONG SHAKAVILLE, DROP OFF PASSENGER AND PICK UP TURN LEFT TO BAUHINIA RIGHT INTO SHAKAVILLE STREET LEFT TO SCHOOL STREET LEFT TO MDIMA RIGHT TO MAFAVUKE, RIGHT TO NOBAMBA RIGHT TO MFECANE AND DROP OFF AND PICK UP PASSENGERS AND RETURN TO STANGER TAXI RANK ON THE SAME ROUTE.
12.13	KZNNRCBC601NS112518 - STANGER TO LINDELANI FROM STANGER TAXI RANK RIGHT INTO BALCOMB STREET LEFT INTO GLEDOW MILL ROAD, TURN RIGHT INTO KING SHAKA PROCEED INTO DOESBURG ROAD, LEFT INTO LINDELANI ROAD DROP OFF AND PICK UP PASSENGERS AND RETURN TO STANGER TAXI RANK ON THE SAME ROUTE.
12.14	KZNNRCBC601NS112549 - STANGER TO DORINGKOP FROM STANGER TAXI RANK RIGHT INTO BALCOMB STREET LEFT INTO GLEDOW MILL ROAD, TURN RIGHT INTO KING SHAKA ROAD PROCEED ALONG DOESBURG ROAD, TURN LEFT TO P10 PASS SHAKAMBULA PASS EMPUMELELO CLINIC LEFT INTO DORINGKOP DROP AND PICK UP PASSENGERS AND RETURN ON TO STANGER TAXI RANK ON THE SAME ROUTE.
12.15	KZNNRCBC601NS112580 - STANGER TO CHARLOTTEDALE FROM STANGER TAXI RANK, TURN RIGHT INTO GLEDOW MILL ROAD, TURN RIGHT INTO R102 PROCEED ALONG R102, TURN LEFT AND PASS GROUTVILLE CLINIC PASS ALDENVILLE PRIMARY SCHOOL PASS THE CHARLOTTEDALE RAILWAY STATION, TURN LEFT TO CHARLOTTEDALE INFORMAL SETTLEMENT, PICK UP AND DROP PASSENGERS AND RETURN TO STANGER TAXI RANK ON THE SAME ROUTE.
12.16	KZNNRCBC601NS112611 - STANGER TO CRANBROOK FROM STANGER TAXI RANK RIGHT TO BALCOMB STREET LEFT TO CHIEF ALBERT STREET PROCEED PASSING STANGER POLICE STATION, TURN RIGHT TO R102 PASSING CRANBROOK ROAD PROCEED ALONG CRANBROOK ROAD AND PASS ZILUNGISELE PRIMARY SCHOOL AND MGIGIMBE PRIMARY SCHOOL BOTH ON THE LEFT AND AT CRANBROOK PICK AND DROP PASSENGERS AND RETURN TO STANGER TAXI RANK ON THE SAME ROUTE.
12.17	KZNNRCBC601NS112642 - STANGER TO GROUTVILLE FROM STANGER TAXI RANK TURN RIGHT TO BALCOMB STREET AND LEFT TO ALBERT LUTHULI STREET JOIN R102 PROCEED AND TURN RIGHT TO NOKUKHANYA LUTHULI STREET PASS LUTHULI MUSEUM, TURN LEFT AT THE T JUNCTION PASS THE GRAVE YARD AT MELANDA TO DROP OFF AND PICK UP PASSENGERS AND RETURN TO STANGER TAXI RANK ON THE SAME ROUTE.
12.18	KZNNRCBC601NS112673 - STANGER TO ETHEMBENI TWO FROM STANGER TAXI RANK TURN LEFT TO BALCOMB STREET, RIGHT TO GLEDOW MILL ROAD, LEFT TO R102 TURN RIGHT TO JOIN R74 PROCEED STRAIGHT UNTIL YOU JOIN N2 SOUTH FREEWAY PROCEED AND TURN TO THE FIRST LEFT TURN OFF, TURN RIGHT TO D226 AND CROSS OVER N2 FREEWAY, TURN TO THE FIRST RIGHT PALM LAND PASSING B&B TO ETHEMBENI TWO DROP OFF AND PICK UP PASSENGERS AND RETURN TO STANGER TAXI RANK ON THE SAME ROUTE.
12.19	KZNNRCBC601NS112704 - STANGER TO TINLEY MANOR FROM STANGER TAXI RANK LEFT INTO BALCOMB STREET TURN LEFT INTO CHIEF ALBERT LUTHULI STREET PROCEED PASSING STANGER POLICE STATION TURN RIGHT TO JOIN R102 TURN LEFT TINLEY MANOR ROAD PASS UNDERNEATH THE BRIDGE PROCEED STRAIGHT TO TINLEY MANOR PICK UP AND DROP OFF AND PICK UP PASSENGERS AND RETURN TO STANGER TAXI RANK ON THE SAME ROUTE.
12.20	KZNNRCBC601NS112735 - STANGER TO EMPANGENI FROM STANGER TAXI RANK TURN LEFT TO BALCOMB STREET TURN RIGHT TO GLEDOW MILL TURN LEFT TO R102 NORTH, PROCEED STRAIGHT UNTIL TURN LEFT TO R34 TURN RIGHT TO UNNAMED ROAD AFTER MAXWELL TURN RIGHT TO COMMERCIAL ROAD AND TURN RIGHT INTO EMPANGENI B RANK. DROP OFF AND PICK UP PASSENGERS AND RETURN TO STANGER TAXI RANK ON THE SAME ROUTE.
12.21	KZNNRCBC601NS112797 - STANGER TO MTUBATUBA FROM STANGER TAXI RANK LEFT ONTO BALCOMB STREET TURN RIGHT INTO GLEDOW MILL ROAD LEFT INTO R102 RIGHT INTO R74 PROCEED TO JOIN N2 NORTH FREEWAY PASS MTHUNZINI TOLL PLAZA, PROCEED UNTIL TURN RIGHT TO JOIN TO JOIN R618 TURN LEFT TO INYATHI ROAD AND TURN RIGHT INTO MTUBATUBA TAXI RANK, DROP OFF AND PICK UP RETURN TO STANGER TAXI RANK ON THE SAME ROUTE.
12.22	KZNNRCBC601NS112828 - STANGER TO ASHVILLE / MADUNDUBE FROM STANGER TAXI RANK TURN LEFT INTO BALCOMB STREET TURN LEFT TO GLEDOW MILL TURN RIGHT INTO KING SHAKA STREET TURN LEFT INTO R74 PASS STANGER KEARSENEY, DROP OFF PASSENGERS PASS KWANYONGO SPAZA SHOP AT MADUNDUBE AND DROP OFF PASSENGERS TURN LEFT TO GLENDALE ROAD PASSING NYASENI STORE TO EMKHAMBINI STOP AT MADUNDUBE, DROP OFF AND PICK UP AT RETURN TO STANGER TAXI RANK ON THE SAME ROUTE.
12.23	KZNNRCBC601NS112890 - STANGER TO SANSOSI FROM STANGER TAXI RANK LEFT TO BALCOMB STREET TURN LEFT TO GLEDOW MILL ROAD, TURN RIGHT TO KING SHAKA ROAD PROCEED ALONG DOESBURG ROAD TURN LEFT TO SANSOSI PICK UP AND DROP OFF PASSENGERS AND RETURN TO STANGER TAXI RANK ON THE SAME ROUTE.
12.24	KZNNRCBC601NS112921 - STANGER TO DRIEFONTEIN FROM STANGER TAXI RANK, RIGHT BALCOMB STREET, TURN LEFT TO CHIEF ALBERT LUTHULI STREET PROCEED PASSING STANGER POLICE STATION, TURN RIGHT TO R102 PROCEED ALONG R102, TURN RIGHT ON COMPENSATION ROAD PROCEED TO DRIEFONTEIN TAXI RANK DROP AND PICK UP PASSENGERS AND RETURN TO STANGER TAXI RANK ON THE SAME ROUTE.
12.25	KZNNRCBC601NS112952 - STANGER TO SHEFIELD FROM STANGER TAXI RANK TURN LEFT TO BALCOMB STREET TURN RIGHT TO GLEDOW MILL ROAD PROCEED AND TURN RIGHT TO JOIN R102 ALONG R102 TURN LEFT SALT ROCK ROAD AND CROSSOVER N2 FREEWAY INTO SHEFIELD BEACH ROAD PROCEED SHEFIELD BEACH ROAD DROP OFF PASSENGERS PASSING CBD TO BP GARAGE TO SHEFIELD BEACH DROP OFF AND PICK UP PASSENGERS AND RETURN TO STANGER TAXI RANK ON THE SAME ROUTE.
12.26	KZNNRCBC601NS112983 - STANGER TO GREYTOWN FROM STANGER TAXI RANK TURN LEFT INTO BALCOMB STREET TURN LEFT INTO GLEDOW MILL ROUTE, RIGHT INTO KING SHAKA STREET LEFT INTO R74, PROCEED AND TURN LEFT INTO DURBAN STREET INTO GREYTOWN TAXI RANK DROP OFF AND PICK UP PASSENGERS RETURN TO STANGER TAXI RANK ON THE SAME ROUTE.
12.27	KZNNRCBC601NS113076 - STANGER TO TETE FROM STANGER TAXI RANK TURN INTO BALCOMB STREET TURN LEFT INTO CHIEF ALBERT LUTHULI PROCEED PASSING STANGER POLICE STATION TURN RIGHT R102 PROCEED TUR4 RIGHT TETE TOWNSHIP DROP OFF AND PICK UP PASSENGER AND RETURN TO STANGER TAXI RANK ON THE SAME ROUTE.
12.28	KZNNRCBC601NS113138 - STANGER TO SHOMBELA FROM STANGER TAXI RANK TURN INTO BALCOMB STREET TURN LEFT INTO CHIEF ALBERT STREET PASSING STANGER POLICE STATION TURN INTO R102 TURN RIGHT TO ZHILABATHINI PASSING LLOYD SCHOOL TURN LEFT PROCEED TO SHOMBELA TOWNSHIP DROP OFF AND PICK UP PASSENGER AND RETURN TO STANGER TAXI RANK ON THE SAME ROUTE.
12.29	KZNNRCBC601NS113169 - STANGER TO NKOBONGO FROM STANGER TAXI RANK TURN INTO BALCOMB STREET TURN LEFT INTO CHIEF ALBERT STREET PASSING STANGER POLICE STATION TURN INTO R102 TURN RIGHT INTO CEMETERY ROAD PROCEED TO NKOBONGO TOWNSHIP DROP OFF AND PICK UP PASSENGER AND RETURN TO STANGER TAXI RANK ON THE SAME ROUTE.
12.30	KZNNRCBC601NS113200 - STANGER TO SHAKASKRAAL (NKOBONGO) FROM STANGER TAXI RANK TURN INTO BALCOMB STREET TURN LEFT INTO CHIEF ALBERT STREET PASSING STANGER POLICE STATION TURN INTO R102 INTO SHAKASKRAAL CBD TURN RIGHT INTO SCHOOL ROAD PROCEED TO NKOBONGO TOWNSHIP DROP OFF AND PICK UP PASSENGER AND RETURN TO STANGER TAXI RANK ON THE SAME ROUTE.



transport

Department:
Transport
Province of KwaZulu-Natal

GAZETTE

LGKZNG52-2023-MAR

REGION: ALL

12.31	KZNNRCBC601NS113231 - STANGER TO GROUTVILLE FROM STANGER TAXI RANK TURN INTO BALCOMB STREET TURN LEFT INTO CHIEF ALBERT STREET PASSING STANGER POLICE STATION TURN RIGHT TO JOIN R102 PASSING NONHLEVU HIGH SCHOOL AT GROUTVILLE DROP OFF AND PICK UP PASSENGER AND TURN RIGHT TO D393 AT GROUTVILLE DROP OFF AND PICK UP PASSENGERS AND RETURN TO STANGER TAXI RANK ON THE SAME ROUTE.
12.32	KZNNRCBC601NS113417 - STANGER TO NYATHIKAZI FROM STANGER TAXI RANK TURN INTO BALCOMB STREET TURN RIGHT GLEDOW MILL ROAD, TURN LEFT INTO R102, TURN LEFT TO DARNALL ROAD, TURN LEFT AND PROCEED NYATHIKAZI PROCEED TO NYATHIKAZI DROP OFF AND PICK UP PASSENGER AND RETURN TO STANGER TAXI RANK ON THE SAME ROUTE
12.33	KZNNRCBC601NS113479 - STANGER TO HLOMENDLINI. FROM STANGER TAXI RANK TURN LEFT INTO BALCOMB STREET TURN RIGHT INTO GLEDOW MILL ROAD, TURN LEFT INTO R102 PROCEED, TURN LEFT BDWOOD ROAD PASS BP GARAGE PROCEED HLOMENDLINI TOWNSHIP DROP OF AND PICK UP PASSENGERS AND RETURN TO STANGER TAXI RANK ON THE SAME ROUTE.



transport

Department:
Transport
Province of KwaZulu-Natal

GAZETTE

LGKZNG52-2023-MAR

REGION: ALL

1) Application Number: APP0153318	2) Gazette Number: LGKZNG52-2023-MAR
3) Applicant: MF MHLONGO ID NO. 5712275743081 Association: STANGER TAXI OWNERS ASSOCIATION	4) Applicant Address: P.O. BOX 4555 KWADUKUZA 4450
5) Existing Licence Holder: NOT APPLICABLE ID NO. NOT APPLICABLE	6) Existing Licence Holder Address: NOT APPLICABLE
7) Type of application: NEW OPERATING LICENCE	8) Operating Licence Number: NOTAVAILABLE
9) Vehicle Type: MINIBUS	10) 1 X 15 (SEATED) + 0 (STANDING)
11) Region: ILEMBE	
12.1	22027Q2201EM10191823 - STANGER TO MANGUZI FROM STANGER TAXI RANK AT THE CORNER OF CATO STREET AND BALCOMB STREET, TURN LEFT INTO BALCOMB STREET, TURN RIGHT INTO GLEDOWMILL ROAD, TURN LEFT INTO R102 PASSING MANDINI, GINGINDLOVU AND TURN LEFT INTO R66, TURN RIGHT INTO R102 TO MTHUNZINI, PASS MTUNZINI, PASS EMPANGENI USING R102 JOIN N2 TO MTUBATUBA PASS HLUHLUWE, PASS MKHUZE, TURN RIGHT INTO P522/1 PASS JOZINI PROCEED AND TURN RIGHT INTO P55/2 PROCEED TO OPHONDWENI AND DROP OFF PASSENGERS PROCEED AND JOIN R22, PROCEED UNTIL MANGUZI THEN TURN RIGHT INTO MANGUZI TAXI RANK (DROP OFF AND PICK UP PASSENGERS AND BACK TO STANGER TAXI RANK)
12.2	22027Q2202HJ00191826 - STANGER TO BALLITO BAY. FROM STANGER TAXI RANK AT THE CORNER OF CATO AND BALCOMB STREET, TURN LEFT INTO BALCOMB STREET, TURN RIGHT INTO GLEDOWMILL ROAD, TURN RIGHT INTO R102 PASS NTSHAWINI, MELLVILLE, GROUTVILLE START PICKING UP AND DROPPING OFF AT ETETE PROCEED TO SHAKASKRAAL RAILWAY STATION (PICK AND DROP) PROCEED AND TURN LEFT INTO SALT ROCK ROAD CROSS N2 FREEWAY PROCEED PASS SIZANI SCHOOL, PASS SHELL GARAGE, PASS SALT ROCK HOTEL, JOIN DOLPHIN CRESCENT ROAD, JOIN OCEAN DRIVE, JOIN DOLPHIN CRESCENT PROCEED AND TURN RIGHT INTO COMPENSATION BEACH BOULEVARD ROAD PROCEED AND TURN INTO TAXI STOP NEXT TO SPAR (DROP OFF AND PICK UP PASSENGERS), RETURN USING COMPENSATION BEACH ROAD, TURN LEFT TO JOIN HAWKINS ROAD, LEFT INTO BALLITO DRIVE PASS CALTEX GARAGE PROCEED TO A TRAFFIC CIRCLE AND TURN LEFT INTO BALLITO BUSINESS PARK (DROP OFF AND PICK UP PASSENGERS) RETURN TO STANGER TAXI RANK USING BALLITO DRIVE TURN LEFT TO JOIN N2 PROCEED TURN LEFT TO JOIN SALT ROCK ROAD, TURN RIGHT TO JOIN R102 PASS UMHLELI POLICE STATION, PASS STANGER POLICE STATION JOIN ALBERT LUTHULI STREET, TURN RIGHT INTO BALCOMB STREET AND TURN LEFT INTO STANGER TAXI RANK (DROP OFF AND PICK UP PASSENGERS).
12.3	22027Q22068T10191820 - STANGER TO PIETERMARITZBURG. FROM STANGER TAXI RANK RIGHT AT THE CORNER OF CATO AND BALCOMB STREET, TURN RIGHT INTO BALCOMB STREET, TURN LEFT INTO CATO STREET, TURN RIGHT INTO MAHTMA GHANDI STREET WHICH BECOMES ALBERT LUTHULI STREET, JOIN R74, PASS MAPHUMULO, PASS KRANSKOP AND PROCEED WITH R74 PROCEED AND TURN LEFT INTO R33 PROCEED PASSING SEVEN OAK, PASS NEW HANOVER PROCEED WITH R33 AND TURN LEFT TO BHAMBATHA ROAD WHICH BECOMES DR CHOTA MOTALA ROAD BECOMING CHURCH STREET TURN LEFT TO PIETERMARITZBURG TAXI RANK (DROP OFF AND PICK UP PASSENGERS TO STANGER TAXI RANK USING THE SAME ROUTE).
12.4	22027Q2206W100191815 - STANGER TO DARNALL FROM STANGER TAXI RANK AT THE CORNER OF CATO STREET AND BALCOMB STREET, TURN LEFT INTO BALCOMB STREET, TURN RIGHT INTO GLEDOWMILL ROAD, TURN LEFT INTO R102 TURN LEFT INTO D159 CROSS RAILWAY BRIDGE (PICK AND DROP PASSENGERS) PROCEED AND TURN RIGHT, CROSS A BRIDGE TOWARDS HULLET SUGARMILL DROP OFF AND PICK UP PASSENGERS AT THE CORNER OF NALLAH AND SAMARDEE ROAD IN DARNALL.
12.5	22027Q2209QU10191818 - STANGER TO MANDENI. FROM STANGER TAXI RANK AT THE CORNER OF CATO AND BALCOMB STREET, TURN LEFT INTO BALCOMB STREET, TURN RIGHT INTO GLEDOWMILL ROAD, TURN LEFT TO JOIN R102 PROCEED PASSING NEWGEUDELAND, DARNAL, ZINKWAZI, FORT PEARSON TUGELA, TURN LEFT TO JOIN D258 PROCEED AND TURN RIGHT INTO P459 PROCEED AND TURN LEFT AT THE SET OF ROBOTS, PROCEED AND TURN LEFT INTO MANDENI TAXI RANK, DROP OFF PASSENGERS AND PICK UP PASSENGERS TO STANGER TAXI RANK USING THE SAME ROUTE.
12.6	22027Q220HJ00197122 - STANGER TO BALLITO BAY. FROM STANGER TAXI RANK AT THE CORNER OF CATO AND BALCOMB STREET, TURN LEFT INTO BALCOMB STREET, TURN RIGHT INTO GLEDOWMILL ROAD, TURN RIGHT INTO R102 PASS NTSHAWINI, MELLVILLE, GROUTVILLE START PICKING UP AND DROPPING OFF AT ETETE PROCEED TO SHAKASKRAAL RAILWAY STATION (PICK AND DROP) PROCEED AND TURN LEFT INTO SALT ROCK ROAD CROSS N2 FREEWAY PROCEED PASS SIZANI SCHOOL, PASS SHELL GARAGE, PASS SALT ROCK HOTEL, JOIN DOLPHIN CRESCENT ROAD, JOIN OCEAN DRIVE, JOIN DOLPHIN CRESCENT PROCEED AND TURN RIGHT INTO COMPENSATION BEACH BOULEVARD ROAD PROCEED AND TURN INTO TAXI STOP NEXT TO SPAR (DROP OFF AND PICK UP PASSENGERS), RETURN USING COMPENSATION BEACH ROAD, TURN LEFT TO JOIN HAWKINS ROAD, LEFT INTO BALLITO DRIVE PASS CALTEX GARAGE PROCEED TO A TRAFFIC CIRCLE AND TURN LEFT INTO BALLITO BUSINESS PARK (DROP OFF AND PICK UP PASSENGERS) RETURN TO STANGER TAXI RANK USING BALLITO DRIVE TURN LEFT TO JOIN N2 PROCEED TURN LEFT TO JOIN SALT ROCK ROAD, TURN RIGHT TO JOIN R102 PASS UMHLELI POLICE STATION, PASS STANGER POLICE STATION JOIN ALBERT LUTHULI STREET, TURN RIGHT INTO BALCOMB STREET AND TURN LEFT INTO STANGER TAXI RANK (DROP OFF AND PICK UP PASSENGERS).
12.7	KZNNRCBC601NS112332 - STANGER TO NTSHAWINI FROM STANGER TAXI RANK TURN RIGHT TO BALCOMB STREET TURN LEFT INTO CHIEF ALBERT STREET PROCEED STANGER PASSING POLICE STATION JOIN R102 TURN RIGHT AT GLEDOW CROSSING AND TURN RIGHT INTO NTSHAWINI AREA THEN LEFT AT MAGANGA COTTAGE TO DROP AND PICK PASSENGERS AND RETURN TO STANGER TAXI RANK ON THE SAME.
12.8	KZNNRCBC601NS112363 - STANGER TO THEM BENI ONE FROM STANGER TAXI RANK TURN LEFT TO BALCOMB STREET TURN RIGHT TO R102, TURN LEFT BEFORE PASSING GROUTVILLE HIGH SCHOOL THEN INTO D226 AT THEM BENI ONE (MJOISTY STOP) TO DROP OFF AND PICK UP PASSENGERS AND RETURN TO STANGER TAXI RANK ON THE SAME ROUTE.
12.9	KZNNRCBC601NS112394 - STANGER TO GLEDOW MILL FROM STANGER TAXI RANK TURN LEFT TO BALCOMB STREET TURN RIGHT INTO GLEDOW MILL ROAD CROSS R102 THEN PROCEED ALONG GLEDOW MILL ROAD PASSING GLEDOW SUGAR MILL DROP OFF PASSENGERS TO GLEDOW MINI MARKET AND DROP OFF AND PICK UP PASSENGERS PROCEED TO GLEDOW MILL MINI MARKET AND DROP OFF AND PICK UP PASSENGERS AND RETURN TO STANGER TAXI RANK IN THE SAME ROUTE.
12.10	KZNNRCBC601NS112425 - STANGER TO BLYTHEDALE BEACH FROM STANGER TAXI RANK TURN LEFT INTO BALCOMB STREET, RIGHT INTO GLEDOW MILL ROAD TURN LEFT INTO R102 TURN RIGHT INTO R74 PROCEED TO BLYTHEDALE BEACH TO DROP OFF AND PICK UP PASSENGERS AND RETURN TO STANGER TAXI RANK ON THE SAMEROUTE.
12.11	KZNNRCBC601NS112456 - STANGER TO NEWGEELERLAND FROM STANGER TAXI RANK LEFT BALCOMB STREET, TURN RIGHT TO GLEDOW MILL ROAD TURN RIGHT TO R102 TURN RIGHT INTO NEW GEELERLAND AND DROP OFF AND PICK UP PASSENGERS AND RETURN TO STANGER TAXI RANK ON THE SAME ROUTE.



transport

Department:
Transport
Province of KwaZulu-Natal

GAZETTE

LGKZNG52-2023-MAR

REGION: ALL

12.12	KZNNRCBC601NS112487 - STANGER TO SHAKAVILLE FROM STANGER TAXI RANK TURN LEFT TO BALCOMB STREET TURN LEFT INTO GLEDOW MILL ROAD TURN RIGHT INTO KING SHAKA, TURN LEFT INTO MAHATMA GANDI ROAD TURN RIGHT INTO CATO STREET ALONG SHAKAVILLE, DROP OFF PASSENGER AND PICK UP TURN LEFT TO BAUHINIA RIGHT INTO SHAKAVILLE STREET LEFT TO SCHOOL STREET LEFT TO MDIMA RIGHT TO MAFAVUKE, RIGHT TO NOBAMBA RIGHT TO MFECANE AND DROP OFF AND PICK UP PASSENGERS AND RETURN TO STANGER TAXI RANK ON THE SAME ROUTE.
12.13	KZNNRCBC601NS112518 - STANGER TO LINDELANI FROM STANGER TAXI RANK RIGHT INTO BALCOMB STREET LEFT INTO GLEDOW MILL ROAD, TURN RIGHT INTO KING SHAKA PROCEED INTO DOESBURG ROAD, LEFT INTO LINDELANI ROAD DROP OFF AND PICK UP PASSENGERS AND RETURN TO STANGER TAXI RANK ON THE SAME ROUTE.
12.14	KZNNRCBC601NS112549 - STANGER TO DORINGKOP FROM STANGER TAXI RANK RIGHT INTO BALCOMB STREET LEFT INTO GLEDOW MILL ROAD, TURN RIGHT INTO KING SHAKA ROAD PROCEED ALONG DOESBURG ROAD, TURN LEFT TO P10 PASS SHAKAMBULA PASS EMPUMELELO CLINIC LEFT INTO DORINGKOP DROP AND PICK UP PASSENGERS AND RETURN ON TO STANGER TAXI RANK ON THE SAME ROUTE.
12.15	KZNNRCBC601NS112580 - STANGER TO CHARLOTTEDALE FROM STANGER TAXI RANK, TURN RIGHT INTO GLEDOW MILL ROAD, TURN RIGHT INTO R102 PROCEED ALONG R102, TURN LEFT AND PASS GROUTVILLE CLINIC PASS ALDENVILLE PRIMARY SCHOOL PASS THE CHARLOTTEDALE RAILWAY STATION, TURN LEFT TO CHARLOTTEDALE INFORMAL SETTLEMENT, PICK UP AND DROP PASSENGERS AND RETURN TO STANGER TAXI RANK ON THE SAME ROUTE.
12.16	KZNNRCBC601NS112611 - STANGER TO CRANBROOK FROM STANGER TAXI RANK RIGHT TO BALCOMB STREET LEFT TO CHIEF ALBERT STREET PROCEED PASSING STANGER POLICE STATION, TURN RIGHT TO R102 PASSING CRANBROOK ROAD PROCEED ALONG CRANBROOK ROAD AND PASS ZILUNGISELE PRIMARY SCHOOL AND MGIGIMBE PRIMARY SCHOOL BOTH ON THE LEFT AND AT CRANBROOK PICK AND DROP PASSENGERS AND RETURN TO STANGER TAXI RANK ON THE SAME ROUTE.
12.17	KZNNRCBC601NS112642 - STANGER TO GROUTVILLE FROM STANGER TAXI RANK TURN RIGHT TO BALCOMB STREET AND LEFT TO ALBERT LUTHULI STREET JOIN R102 PROCEED AND TURN RIGHT TO NOKUKHANYA LUTHULI STREET PASS LUTHULI MUSEUM, TURN LEFT AT THE T JUNCTION PASS THE GRAVE YARD AT MELANDA TO DROP OFF AND PICK UP PASSENGERS AND RETURN TO STANGER TAXI RANK ON THE SAME ROUTE.
12.18	KZNNRCBC601NS112673 - STANGER TO ETHEMBENI TWO FROM STANGER TAXI RANK TURN LEFT TO BALCOMB STREET, RIGHT TO GLEDOW MILL ROAD, LEFT TO R102 TURN RIGHT TO JOIN R74 PROCEED STRAIGHT UNTIL YOU JOIN N2 SOUTH FREEWAY PROCEED AND TURN TO THE FIRST LEFT TURN OFF, TURN RIGHT TO D226 AND CROSS OVER N2 FREEWAY, TURN TO THE FIRST RIGHT PALM LAND PASSING B&B TO ETHEMBENI TWO DROP OFF AND PICK UP PASSENGERS AND RETURN TO STANGER TAXI RANK ON THE SAME ROUTE.
12.19	KZNNRCBC601NS112704 - STANGER TO TINLEY MANOR FROM STANGER TAXI RANK LEFT INTO BALCOMB STREET TURN LEFT INTO CHIEF ALBERT LUTHULI STREET PROCEED PASSING STANGER POLICE STATION TURN RIGHT TO JOIN R102 TURN LEFT TINLEY MANOR ROAD PASS UNDERNEATH THE BRIDGE PROCEED STRAIGHT TO TINLEY MANOR PICK UP AND DROP OFF AND PICK UP PASSENGERS AND RETURN TO STANGER TAXI RANK ON THE SAME ROUTE.
12.20	KZNNRCBC601NS112735 - STANGER TO EMPANGENI FROM STANGER TAXI RANK TURN LEFT TO BALCOMB STREET TURN RIGHT TO GLEDOW MILL TURN LEFT TO R102 NORTH, PROCEED STRAIGHT UNTIL TURN LEFT TO R34 TURN RIGHT TO UNNAMED ROAD AFTER MAXWELL TURN RIGHT TO COMMERCIAL ROAD AND TURN RIGHT INTO EMPANGENI B RANK. DROP OFF AND PICK UP PASSENGERS AND RETURN TO STANGER TAXI RANK ON THE SAME ROUTE.
12.21	KZNNRCBC601NS112797 - STANGER TO MTUBATUBA FROM STANGER TAXI RANK LEFT ONTO BALCOMB STREET TURN RIGHT INTO GLEDOW MILL ROAD LEFT INTO R102 RIGHT INTO R74 PROCEED TO JOIN N2 NORTH FREEWAY PASS MTHUNZINI TOLL PLAZA, PROCEED UNTIL TURN RIGHT TO JOIN TO JOIN R618 TURN LEFT TO INYATHI ROAD AND TURN RIGHT INTO MTUBATUBA TAXI RANK, DROP OFF AND PICK UP RETURN TO STANGER TAXI RANK ON THE SAME ROUTE.
12.22	KZNNRCBC601NS112828 - STANGER TO ASHVILLE / MADUNDUBE FROM STANGER TAXI RANK TURN LEFT INTO BALCOMB STREET TURN LEFT TO GLEDOW MILL TURN RIGHT INTO KING SHAKA STREET TURN LEFT INTO R74 PASS STANGER KEARSENEY, DROP OFF PASSENGERS PASS KWANYONGO SPAZA SHOP AT MADUNDUBE AND DROP OFF PASSENGERS TURN LEFT TO GLENDALE ROAD PASSING NYASENI STORE TO EMKHAMBINI STOP AT MADUNDUBE, DROP OFF AND PICK UP AT RETURN TO STANGER TAXI RANK ON THE SAME ROUTE.
12.23	KZNNRCBC601NS112890 - STANGER TO SANSOSI FROM STANGER TAXI RANK LEFT TO BALCOMB STREET TURN LEFT TO GLEDOW MILL ROAD, TURN RIGHT TO KING SHAKA ROAD PROCEED ALONG DOESBURG ROAD TURN LEFT TO SANSOSI PICK UP AND DROP OFF PASSENGERS AND RETURN TO STANGER TAXI RANK ON THE SAME ROUTE.
12.24	KZNNRCBC601NS112921 - STANGER TO DRIEFONTEIN FROM STANGER TAXI RANK, RIGHT BALCOMB STREET, TURN LEFT TO CHIEF ALBERT LUTHULI STREET PROCEED PASSING STANGER POLICE STATION, TURN RIGHT TO R102 PROCEED ALONG R102, TURN RIGHT ON COMPENSATION ROAD PROCEED TO DRIEFONTEIN TAXI RANK DROP AND PICK UP PASSENGERS AND RETURN TO STANGER TAXI RANK ON THE SAME ROUTE.
12.25	KZNNRCBC601NS112952 - STANGER TO SHEFIELD FROM STANGER TAXI RANK TURN LEFT TO BALCOMB STREET TURN RIGHT TO GLEDOW MILL ROAD PROCEED AND TURN RIGHT TO JOIN R102 ALONG R102 TURN LEFT SALT ROCK ROAD AND CROSSOVER N2 FREEWAY INTO SHEFIELD BEACH ROAD PROCEED SHEFIELD BEACH ROAD DROP OFF PASSENGERS PASSING CBD TO BP GARAGE TO SHEFIELD BEACH DROP OFF AND PICK UP PASSENGERS AND RETURN TO STANGER TAXI RANK ON THE SAME ROUTE.
12.26	KZNNRCBC601NS112983 - STANGER TO GREYTOWN FROM STANGER TAXI RANK TURN LEFT INTO BALCOMB STREET TURN LEFT INTO GLEDOW MILL ROUTE, RIGHT INTO KING SHAKA STREET LEFT INTO R74, PROCEED AND TURN LEFT INTO DURBAN STREET INTO GREYTOWN TAXI RANK DROP OFF AND PICK UP PASSENGERS RETURN TO STANGER TAXI RANK ON THE SAME ROUTE.
12.27	KZNNRCBC601NS113076 - STANGER TO TETE FROM STANGER TAXI RANK TURN INTO BALCOMB STREET TURN LEFT INTO CHIEF ALBERT LUTHULI PROCEED PASSING STANGER POLICE STATION TURN RIGHT R102 PROCEED TUR4 RIGHT TETE TOWNSHIP DROP OFF AND PICK UP PASSENGER AND RETURN TO STANGER TAXI RANK ON THE SAME ROUTE.
12.28	KZNNRCBC601NS113138 - STANGER TO SHOMBELA FROM STANGER TAXI RANK TURN INTO BALCOMB STREET TURN LEFT INTO CHIEF ALBERT STREET PASSING STANGER POLICE STATION TURN INTO R102 TURN RIGHT TO ZHILABATHINI PASSING LLOYD SCHOOL TURN LEFT PROCEED TO SHOMBELA TOWNSHIP DROP OFF AND PICK UP PASSENGER AND RETURN TO STANGER TAXI RANK ON THE SAME ROUTE.
12.29	KZNNRCBC601NS113169 - STANGER TO NKOBONGO FROM STANGER TAXI RANK TURN INTO BALCOMB STREET TURN LEFT INTO CHIEF ALBERT STREET PASSING STANGER POLICE STATION TURN INTO R102 TURN RIGHT INTO CEMETERY ROAD PROCEED TO NKOBONGO TOWNSHIP DROP OFF AND PICK UP PASSENGER AND RETURN TO STANGER TAXI RANK ON THE SAME ROUTE.
12.30	KZNNRCBC601NS113200 - STANGER TO SHAKASKRAAL (NKOBONGO) FROM STANGER TAXI RANK TURN INTO BALCOMB STREET TURN LEFT INTO CHIEF ALBERT STREET PASSING STANGER POLICE STATION TURN INTO R102 INTO SHAKASKRAAL CBD TURN RIGHT INTO SCHOOL ROAD PROCEED TO NKOBONGO TOWNSHIP DROP OFF AND PICK UP PASSENGER AND RETURN TO STANGER TAXI RANK ON THE SAME ROUTE.



transport

Department:
Transport
Province of KwaZulu-Natal

GAZETTE

LGKZNG52-2023-MAR

REGION: ALL

12.31	KZNNRBCB601NS113231 - STANGER TO GROUTVILLE FROM STANGER TAXI RANK TURN INTO BALCOMB STREET TURN LEFT INTO CHIEF ALBERT STREET PASSING STANGER POLICE STATION TURN RIGHT TO JOIN R102 PASSING NONHLEVU HIGH SCHOOL AT GROUTVILLE DROP OFF AND PICK UP PASSENGER AND TURN RIGHT TO D393 AT GROUTVILLE DROP OFF AND PICK UP PASSENGERS AND RETURN TO STANGER TAXI RANK ON THE SAME ROUTE.
12.32	KZNNRBCB601NS113417 - STANGER TO NYATHIKAZI FROM STANGER TAXI RANK TURN INTO BALCOMB STREET TURN RIGHT GLEDOW MILL ROAD, TURN LEFT INTO R102, TURN LEFT TO DARNALL ROAD, TURN LEFT AND PROCEED NYATHIKAZI PROCEED TO NYATHIKAZI DROP OFF AND PICK UP PASSENGER AND RETURN TO STANGER TAXI RANK ON THE SAME ROUTE
12.33	KZNNRBCB601NS113479 - STANGER TO HLOMENDLINI. FROM STANGER TAXI RANK TURN LEFT INTO BALCOMB STREET TURN RIGHT INTO GLEDOW MILL ROAD, TURN LEFT INTO R102 PROCEED, TURN LEFT BDWOOD ROAD PASS BP GARAGE PROCEED HLOMENDLINI TOWNSHIP DROP OF AND PICK UP PASSENGERS AND RETURN TO STANGER TAXI RANK ON THE SAME ROUTE.



transport

Department:
Transport
Province of KwaZulu-Natal

GAZETTE

LGKZNG52-2023-MAR

REGION: ALL

1) Application Number: APP0153324	2) Gazette Number: LGKZNG52-2023-MAR
3) Applicant: MF MHLONGO ID NO. 5712275743081 Association: STANGER TAXI OWNERS ASSOCIATION	4) Applicant Address: P.O. BOX 4555 KWADUKUZA 4450
5) Existing Licence Holder: NOT APPLICABLE ID NO. NOT APPLICABLE	6) Existing Licence Holder Address: NOT APPLICABLE
7) Type of application: NEW OPERATING LICENCE	8) Operating Licence Number: NOTAVAILABLE
9) Vehicle Type: MINIBUS	10) 1 X 15 (SEATED) + 0 (STANDING)
11) Region: ILEMBE	
12.1	22027Q2201EM10191823 - STANGER TO MANGUZI FROM STANGER TAXI RANK AT THE CORNER OF CATO STREET AND BALCOMB STREET, TURN LEFT INTO BALCOMB STREET, TURN RIGHT INTO GLEDOWMILL ROAD, TURN LEFT INTO R102 PASSING MANDINI, GINGINDLOVU AND TURN LEFT INTO R66, TURN RIGHT INTO R102 TO MTHUNZINI, PASS MTUNZINI, PASS EMPANGENI USING R102 JOIN N2 TO MTUBATUBA PASS HLUHLUWE, PASS MKHUZE, TURN RIGHT INTO P522/1 PASS JOZINI PROCEED AND TURN RIGHT INTO P55/2 PROCEED TO OPHONDWENI AND DROP OFF PASSENGERS PROCEED AND JOIN R22, PROCEED UNTIL MANGUZI THEN TURN RIGHT INTO MANGUZI TAXI RANK (DROP OFF AND PICK UP PASSENGERS AND BACK TO STANGER TAXI RANK)
12.2	22027Q2202HJ00191826 - STANGER TO BALLITO BAY. FROM STANGER TAXI RANK AT THE CORNER OF CATO AND BALCOMB STREET, TURN LEFT INTO BALCOMB STREET, TURN RIGHT INTO GLEDOWMILL ROAD, TURN RIGHT INTO R102 PASS NTSHAWINI, MELLVILLE, GROUTVILLE START PICKING UP AND DROPPING OFF AT ETETE PROCEED TO SHAKASKRAAL RAILWAY STATION (PICK AND DROP) PROCEED AND TURN LEFT INTO SALT ROCK ROAD CROSS N2 FREEWAY PROCEED PASS SIZANI SCHOOL, PASS SHELL GARAGE, PASS SALT ROCK HOTEL, JOIN DOLPHIN CRESCENT ROAD, JOIN OCEAN DRIVE, JOIN DOLPHIN CRESCENT PROCEED AND TURN RIGHT INTO COMPENSATION BEACH BOULEVARD ROAD PROCEED AND TURN INTO TAXI STOP NEXT TO SPAR (DROP OFF AND PICK UP PASSENGERS), RETURN USING COMPENSATION BEACH ROAD, TURN LEFT TO JOIN HAWKINS ROAD, LEFT INTO BALLITO DRIVE PASS CALTEX GARAGE PROCEED TO A TRAFFIC CIRCLE AND TURN LEFT INTO BALLITO BUSINESS PARK (DROP OFF AND PICK UP PASSENGERS) RETURN TO STANGER TAXI RANK USING BALLITO DRIVE TURN LEFT TO JOIN N2 PROCEED TURN LEFT TO JOIN SALT ROCK ROAD, TURN RIGHT TO JOIN R102 PASS UMHLELI POLICE STATION, PASS STANGER POLICE STATION JOIN ALBERT LUTHULI STREET, TURN RIGHT INTO BALCOMB STREET AND TURN LEFT INTO STANGER TAXI RANK (DROP OFF AND PICK UP PASSENGERS).
12.3	22027Q22068T10191820 - STANGER TO PIETERMARITZBURG. FROM STANGER TAXI RANK RIGHT AT THE CORNER OF CATO AND BALCOMB STREET, TURN RIGHT INTO BALCOMB STREET, TURN LEFT INTO CATO STREET, TURN RIGHT INTO MAHTMA GHANDI STREET WHICH BECOMES ALBERT LUTHULI STREET, JOIN R74, PASS MAPHUMULO, PASS KRANSKOP AND PROCEED WITH R74 PROCEED AND TURN LEFT INTO R33 PROCEED PASSING SEVEN OAK, PASS NEW HANOVER PROCEED WITH R33 AND TURN LEFT TO BHAMBATHA ROAD WHICH BECOMES DR CHOTA MOTALA ROAD BECOMING CHURCH STREET TURN LEFT TO PIETERMARITZBURG TAXI RANK (DROP OFF AND PICK UP PASSENGERS TO STANGER TAXI RANK USING THE SAME ROUTE).
12.4	22027Q2206W100191815 - STANGER TO DARNALL FROM STANGER TAXI RANK AT THE CORNER OF CATO STREET AND BALCOMB STREET, TURN LEFT INTO BALCOMB STREET, TURN RIGHT INTO GLEDOWMILL ROAD, TURN LEFT INTO R102 TURN LEFT INTO D159 CROSS RAILWAY BRIDGE (PICK AND DROP PASSENGERS) PROCEED AND TURN RIGHT, CROSS A BRIDGE TOWARDS HULLET SUGARMILL DROP OFF AND PICK UP PASSENGERS AT THE CORNER OF NALLAH AND SAMARDEE ROAD IN DARNALL.
12.5	22027Q2209QU10191818 - STANGER TO MANDENI. FROM STANGER TAXI RANK AT THE CORNER OF CATO AND BALCOMB STREET, TURN LEFT INTO BALCOMB STREET, TURN RIGHT INTO GLEDOWMILL ROAD, TURN LEFT TO JOIN R102 PROCEED PASSING NEWGEUDELAND, DARNAL, ZINKWAZI, FORT PEARSON TUGELA, TURN LEFT TO JOIN D258 PROCEED AND TURN RIGHT INTO P459 PROCEED AND TURN LEFT AT THE SET OF ROBOTS, PROCEED AND TURN LEFT INTO MANDENI TAXI RANK, DROP OFF PASSENGERS AND PICK UP PASSENGERS TO STANGER TAXI RANK USING THE SAME ROUTE.
12.6	22027Q220HJ00197122 - STANGER TO BALLITO BAY. FROM STANGER TAXI RANK AT THE CORNER OF CATO AND BALCOMB STREET, TURN LEFT INTO BALCOMB STREET, TURN RIGHT INTO GLEDOWMILL ROAD, TURN RIGHT INTO R102 PASS NTSHAWINI, MELLVILLE, GROUTVILLE START PICKING UP AND DROPPING OFF AT ETETE PROCEED TO SHAKASKRAAL RAILWAY STATION (PICK AND DROP) PROCEED AND TURN LEFT INTO SALT ROCK ROAD CROSS N2 FREEWAY PROCEED PASS SIZANI SCHOOL, PASS SHELL GARAGE, PASS SALT ROCK HOTEL, JOIN DOLPHIN CRESCENT ROAD, JOIN OCEAN DRIVE, JOIN DOLPHIN CRESCENT PROCEED AND TURN RIGHT INTO COMPENSATION BEACH BOULEVARD ROAD PROCEED AND TURN INTO TAXI STOP NEXT TO SPAR (DROP OFF AND PICK UP PASSENGERS), RETURN USING COMPENSATION BEACH ROAD, TURN LEFT TO JOIN HAWKINS ROAD, LEFT INTO BALLITO DRIVE PASS CALTEX GARAGE PROCEED TO A TRAFFIC CIRCLE AND TURN LEFT INTO BALLITO BUSINESS PARK (DROP OFF AND PICK UP PASSENGERS) RETURN TO STANGER TAXI RANK USING BALLITO DRIVE TURN LEFT TO JOIN N2 PROCEED TURN LEFT TO JOIN SALT ROCK ROAD, TURN RIGHT TO JOIN R102 PASS UMHLELI POLICE STATION, PASS STANGER POLICE STATION JOIN ALBERT LUTHULI STREET, TURN RIGHT INTO BALCOMB STREET AND TURN LEFT INTO STANGER TAXI RANK (DROP OFF AND PICK UP PASSENGERS).
12.7	KZNNRCBC601NS112332 - STANGER TO NTSHAWINI FROM STANGER TAXI RANK TURN RIGHT TO BALCOMB STREET TURN LEFT INTO CHIEF ALBERT STREET PROCEED STANGER PASSING POLICE STATION JOIN R102 TURN RIGHT AT GLEDOW CROSSING AND TURN RIGHT INTO NTSHAWINI AREA THEN LEFT AT MAGANGA COTTAGE TO DROP AND PICK PASSENGERS AND RETURN TO STANGER TAXI RANK ON THE SAME.
12.8	KZNNRCBC601NS112363 - STANGER TO THEM BENI ONE FROM STANGER TAXI RANK TURN LEFT TO BALCOMB STREET TURN RIGHT TO R102, TURN LEFT BEFORE PASSING GROUTVILLE HIGH SCHOOL THEN INTO D226 AT THEM BENI ONE (MJOISTY STOP) TO DROP OFF AND PICK UP PASSENGERS AND RETURN TO STANGER TAXI RANK ON THE SAME ROUTE.
12.9	KZNNRCBC601NS112394 - STANGER TO GLEDOW MILL FROM STANGER TAXI RANK TURN LEFT TO BALCOMB STREET TURN RIGHT INTO GLEDOW MILL ROAD CROSS R102 THEN PROCEED ALONG GLEDOW MILL ROAD PASSING GLEDOW SUGAR MILL DROP OFF PASSENGERS TO GLEDOW MINI MARKET AND DROP OFF AND PICK UP PASSENGERS PROCEED TO GLEDOW MILL MINI MARKET AND DROP OFF AND PICK UP PASSENGERS AND RETURN TO STANGER TAXI RANK IN THE SAME ROUTE.
12.10	KZNNRCBC601NS112425 - STANGER TO BLYTHEDALE BEACH FROM STANGER TAXI RANK TURN LEFT INTO BALCOMB STREET, RIGHT INTO GLEDOW MILL ROAD TURN LEFT INTO R102 TURN RIGHT INTO R74 PROCEED TO BLYTHEDALE BEACH TO DROP OFF AND PICK UP PASSENGERS AND RETURN TO STANGER TAXI RANK ON THE SAMEROUTE.
12.11	KZNNRCBC601NS112456 - STANGER TO NEWGEELERLAND FROM STANGER TAXI RANK LEFT BALCOMB STREET, TURN RIGHT TO GLEDOW MILL ROAD TURN RIGHT TO R102 TURN RIGHT INTO NEW GEELERLAND AND DROP OFF AND PICK UP PASSENGERS AND RETURN TO STANGER TAXI RANK ON THE SAME ROUTE.



transport

Department:
Transport
Province of KwaZulu-Natal

GAZETTE

LGKZNG52-2023-MAR

REGION: ALL

12.12	KZNNRCBC601NS112487 - STANGER TO SHAKAVILLE FROM STANGER TAXI RANK TURN LEFT TO BALCOMB STREET TURN LEFT INTO GLEDOW MILL ROAD TURN RIGHT INTO KING SHAKA, TURN LEFT INTO MAHATMA GANDI ROAD TURN RIGHT INTO CATO STREET ALONG SHAKAVILLE, DROP OFF PASSENGER AND PICK UP TURN LEFT TO BAUHINIA RIGHT INTO SHAKAVILLE STREET LEFT TO SCHOOL STREET LEFT TO MDIMA RIGHT TO MAFAVUKE, RIGHT TO NOBAMBA RIGHT TO MFECANE AND DROP OFF AND PICK UP PASSENGERS AND RETURN TO STANGER TAXI RANK ON THE SAME ROUTE.
12.13	KZNNRCBC601NS112518 - STANGER TO LINDELANI FROM STANGER TAXI RANK RIGHT INTO BALCOMB STREET LEFT INTO GLEDOW MILL ROAD, TURN RIGHT INTO KING SHAKA PROCEED INTO DOESBURG ROAD, LEFT INTO LINDELANI ROAD DROP OFF AND PICK UP PASSENGERS AND RETURN TO STANGER TAXI RANK ON THE SAME ROUTE.
12.14	KZNNRCBC601NS112549 - STANGER TO DORINGKOP FROM STANGER TAXI RANK RIGHT INTO BALCOMB STREET LEFT INTO GLEDOW MILL ROAD, TURN RIGHT INTO KING SHAKA ROAD PROCEED ALONG DOESBURG ROAD, TURN LEFT TO P10 PASS SHAKAMBULA PASS EMPUMELELO CLINIC LEFT INTO DORINGKOP DROP AND PICK UP PASSENGERS AND RETURN ON TO STANGER TAXI RANK ON THE SAME ROUTE.
12.15	KZNNRCBC601NS112580 - STANGER TO CHARLOTTEDALE FROM STANGER TAXI RANK, TURN RIGHT INTO GLEDOW MILL ROAD, TURN RIGHT INTO R102 PROCEED ALONG R102, TURN LEFT AND PASS GROUTVILLE CLINIC PASS ALDENVILLE PRIMARY SCHOOL PASS THE CHARLOTTEDALE RAILWAY STATION, TURN LEFT TO CHARLOTTEDALE INFORMAL SETTLEMENT, PICK UP AND DROP PASSENGERS AND RETURN TO STANGER TAXI RANK ON THE SAME ROUTE.
12.16	KZNNRCBC601NS112611 - STANGER TO CRANBROOK FROM STANGER TAXI RANK RIGHT TO BALCOMB STREET LEFT TO CHIEF ALBERT STREET PROCEED PASSING STANGER POLICE STATION, TURN RIGHT TO R102 PASSING CRANBROOK ROAD PROCEED ALONG CRANBROOK ROAD AND PASS ZILUNGISELE PRIMARY SCHOOL AND MGIGIMBE PRIMARY SCHOOL BOTH ON THE LEFT AND AT CRANBROOK PICK AND DROP PASSENGERS AND RETURN TO STANGER TAXI RANK ON THE SAME ROUTE.
12.17	KZNNRCBC601NS112642 - STANGER TO GROUTVILLE FROM STANGER TAXI RANK TURN RIGHT TO BALCOMB STREET AND LEFT TO ALBERT LUTHULI STREET JOIN R102 PROCEED AND TURN RIGHT TO NOKUKHANYA LUTHULI STREET PASS LUTHULI MUSEUM, TURN LEFT AT THE T JUNCTION PASS THE GRAVE YARD AT MELANDA TO DROP OFF AND PICK UP PASSENGERS AND RETURN TO STANGER TAXI RANK ON THE SAME ROUTE.
12.18	KZNNRCBC601NS112673 - STANGER TO ETHEMBENI TWO FROM STANGER TAXI RANK TURN LEFT TO BALCOMB STREET, RIGHT TO GLEDOW MILL ROAD, LEFT TO R102 TURN RIGHT TO JOIN R74 PROCEED STRAIGHT UNTIL YOU JOIN N2 SOUTH FREEWAY PROCEED AND TURN TO THE FIRST LEFT TURN OFF, TURN RIGHT TO D226 AND CROSS OVER N2 FREEWAY, TURN TO THE FIRST RIGHT PALM LAND PASSING B&B TO ETHEMBENI TWO DROP OFF AND PICK UP PASSENGERS AND RETURN TO STANGER TAXI RANK ON THE SAME ROUTE.
12.19	KZNNRCBC601NS112704 - STANGER TO TINLEY MANOR FROM STANGER TAXI RANK LEFT INTO BALCOMB STREET TURN LEFT INTO CHIEF ALBERT LUTHULI STREET PROCEED PASSING STANGER POLICE STATION TURN RIGHT TO JOIN R102 TURN LEFT TINLEY MANOR ROAD PASS UNDERNEATH THE BRIDGE PROCEED STRAIGHT TO TINLEY MANOR PICK UP AND DROP OFF AND PICK UP PASSENGERS AND RETURN TO STANGER TAXI RANK ON THE SAME ROUTE.
12.20	KZNNRCBC601NS112735 - STANGER TO EMPANGENI FROM STANGER TAXI RANK TURN LEFT TO BALCOMB STREET TURN RIGHT TO GLEDOW MILL TURN LEFT TO R102 NORTH, PROCEED STRAIGHT UNTIL TURN LEFT TO R34 TURN RIGHT TO UNNAMED ROAD AFTER MAXWELL TURN RIGHT TO COMMERCIAL ROAD AND TURN RIGHT INTO EMPANGENI B RANK. DROP OFF AND PICK UP PASSENGERS AND RETURN TO STANGER TAXI RANK ON THE SAME ROUTE.
12.21	KZNNRCBC601NS112797 - STANGER TO MTUBATUBA FROM STANGER TAXI RANK LEFT ONTO BALCOMB STREET TURN RIGHT INTO GLEDOW MILL ROAD LEFT INTO R102 RIGHT INTO R74 PROCEED TO JOIN N2 NORTH FREEWAY PASS MTHUNZINI TOLL PLAZA, PROCEED UNTIL TURN RIGHT TO JOIN TO JOIN R618 TURN LEFT TO INYATHI ROAD AND TURN RIGHT INTO MTUBATUBA TAXI RANK, DROP OFF AND PICK UP RETURN TO STANGER TAXI RANK ON THE SAME ROUTE.
12.22	KZNNRCBC601NS112828 - STANGER TO ASHVILLE / MADUNDUBE FROM STANGER TAXI RANK TURN LEFT INTO BALCOMB STREET TURN LEFT TO GLEDOW MILL TURN RIGHT INTO KING SHAKA STREET TURN LEFT INTO R74 PASS STANGER KEARSENEY, DROP OFF PASSENGERS PASS KWANYONGO SPAZA SHOP AT MADUNDUBE AND DROP OFF PASSENGERS TURN LEFT TO GLENDALE ROAD PASSING NYASENI STORE TO EMKHAMBINI STOP AT MADUNDUBE, DROP OFF AND PICK UP AT RETURN TO STANGER TAXI RANK ON THE SAME ROUTE.
12.23	KZNNRCBC601NS112890 - STANGER TO SANSOSI FROM STANGER TAXI RANK LEFT TO BALCOMB STREET TURN LEFT TO GLEDOW MILL ROAD, TURN RIGHT TO KING SHAKA ROAD PROCEED ALONG DOESBURG ROAD TURN LEFT TO SANSOSI PICK UP AND DROP OFF PASSENGERS AND RETURN TO STANGER TAXI RANK ON THE SAME ROUTE.
12.24	KZNNRCBC601NS112921 - STANGER TO DRIEFONTEIN FROM STANGER TAXI RANK, RIGHT BALCOMB STREET, TURN LEFT TO CHIEF ALBERT LUTHULI STREET PROCEED PASSING STANGER POLICE STATION, TURN RIGHT TO R102 PROCEED ALONG R102, TURN RIGHT ON COMPENSATION ROAD PROCEED TO DRIEFONTEIN TAXI RANK DROP AND PICK UP PASSENGERS AND RETURN TO STANGER TAXI RANK ON THE SAME ROUTE.
12.25	KZNNRCBC601NS112952 - STANGER TO SHEFIELD FROM STANGER TAXI RANK TURN LEFT TO BALCOMB STREET TURN RIGHT TO GLEDOW MILL ROAD PROCEED AND TURN RIGHT TO JOIN R102 ALONG R102 TURN LEFT SALT ROCK ROAD AND CROSSOVER N2 FREEWAY INTO SHEFIELD BEACH ROAD PROCEED SHEFIELD BEACH ROAD DROP OFF PASSENGERS PASSING CBD TO BP GARAGE TO SHEFIELD BEACH DROP OFF AND PICK UP PASSENGERS AND RETURN TO STANGER TAXI RANK ON THE SAME ROUTE.
12.26	KZNNRCBC601NS112983 - STANGER TO GREYTOWN FROM STANGER TAXI RANK TURN LEFT INTO BALCOMB STREET TURN LEFT INTO GLEDOW MILL ROUTE, RIGHT INTO KING SHAKA STREET LEFT INTO R74, PROCEED AND TURN LEFT INTO DURBAN STREET INTO GREYTOWN TAXI RANK DROP OFF AND PICK UP PASSENGERS RETURN TO STANGER TAXI RANK ON THE SAME ROUTE.
12.27	KZNNRCBC601NS113076 - STANGER TO TETE FROM STANGER TAXI RANK TURN INTO BALCOMB STREET TURN LEFT INTO CHIEF ALBERT LUTHULI PROCEED PASSING STANGER POLICE STATION TURN RIGHT R102 PROCEED TUR4 RIGHT TETE TOWNSHIP DROP OFF AND PICK UP PASSENGER AND RETURN TO STANGER TAXI RANK ON THE SAME ROUTE.
12.28	KZNNRCBC601NS113138 - STANGER TO SHOMBELA FROM STANGER TAXI RANK TURN INTO BALCOMB STREET TURN LEFT INTO CHIEF ALBERT STREET PASSING STANGER POLICE STATION TURN INTO R102 TURN RIGHT TO ZHILABATHINI PASSING LLOYD SCHOOL TURN LEFT PROCEED TO SHOMBELA TOWNSHIP DROP OFF AND PICK UP PASSENGER AND RETURN TO STANGER TAXI RANK ON THE SAME ROUTE.
12.29	KZNNRCBC601NS113169 - STANGER TO NKOBONGO FROM STANGER TAXI RANK TURN INTO BALCOMB STREET TURN LEFT INTO CHIEF ALBERT STREET PASSING STANGER POLICE STATION TURN INTO R102 TURN RIGHT INTO CEMETERY ROAD PROCEED TO NKOBONGO TOWNSHIP DROP OFF AND PICK UP PASSENGER AND RETURN TO STANGER TAXI RANK ON THE SAME ROUTE.
12.30	KZNNRCBC601NS113200 - STANGER TO SHAKASKRAAL (NKOBONGO) FROM STANGER TAXI RANK TURN INTO BALCOMB STREET TURN LEFT INTO CHIEF ALBERT STREET PASSING STANGER POLICE STATION TURN INTO R102 INTO SHAKASKRAAL CBD TURN RIGHT INTO SCHOOL ROAD PROCEED TO NKOBONGO TOWNSHIP DROP OFF AND PICK UP PASSENGER AND RETURN TO STANGER TAXI RANK ON THE SAME ROUTE.



transport

Department:
Transport
Province of KwaZulu-Natal

GAZETTE

LGKZNG52-2023-MAR

REGION: ALL

12.31	KZNNRCBC601NS113231 - STANGER TO GROUTVILLE FROM STANGER TAXI RANK TURN INTO BALCOMB STREET TURN LEFT INTO CHIEF ALBERT STREET PASSING STANGER POLICE STATION TURN RIGHT TO JOIN R102 PASSING NONHLEVU HIGH SCHOOL AT GROUTVILLE DROP OFF AND PICK UP PASSENGER AND TURN RIGHT TO D393 AT GROUTVILLE DROP OFF AND PICK UP PASSENGERS AND RETURN TO STANGER TAXI RANK ON THE SAME ROUTE.
12.32	KZNNRCBC601NS113417 - STANGER TO NYATHIKAZI FROM STANGER TAXI RANK TURN INTO BALCOMB STREET TURN RIGHT GLEDOW MILL ROAD, TURN LEFT INTO R102, TURN LEFT TO DARNALL ROAD, TURN LEFT AND PROCEED NYATHIKAZI PROCEED TO NYATHIKAZI DROP OFF AND PICK UP PASSENGER AND RETURN TO STANGER TAXI RANK ON THE SAME ROUTE
12.33	KZNNRCBC601NS113479 - STANGER TO HLOMENDLINI. FROM STANGER TAXI RANK TURN LEFT INTO BALCOMB STREET TURN RIGHT INTO GLEDOW MILL ROAD, TURN LEFT INTO R102 PROCEED, TURN LEFT BDWOOD ROAD PASS BP GARAGE PROCEED HLOMENDLINI TOWNSHIP DROP OF AND PICK UP PASSENGERS AND RETURN TO STANGER TAXI RANK ON THE SAME ROUTE.



transport

Department:
Transport
Province of KwaZulu-Natal

GAZETTE

LGKZNG52-2023-MAR

REGION: ALL

1) Application Number: APP0153328	2) Gazette Number: LGKZNG52-2023-MAR
3) Applicant: MF MHLONGO ID NO. 5712275743081 Association: STANGER TAXI OWNERS ASSOCIATION	4) Applicant Address: P.O. BOX 4555 KWADUKUZA 4450
5) Existing Licence Holder: NOT APPLICABLE ID NO. NOT APPLICABLE	6) Existing Licence Holder Address: NOT APPLICABLE
7) Type of application: NEW OPERATING LICENCE	8) Operating Licence Number: NOTAVAILABLE
9) Vehicle Type: MINIBUS	10) 1 X 15 (SEATED) + 0 (STANDING)
11) Region: ILEMBE	
12.1	22027Q2201EM10191823 - STANGER TO MANGUZI FROM STANGER TAXI RANK AT THE CORNER OF CATO STREET AND BALCOMB STREET, TURN LEFT INTO BALCOMB STREET, TURN RIGHT INTO GLEDOWMILL ROAD, TURN LEFT INTO R102 PASSING MANDINI, GINGINDLOVU AND TURN LEFT INTO R66, TURN RIGHT INTO R102 TO MTHUNZINI, PASS MTUNZINI, PASS EMPANGENI USING R102 JOIN N2 TO MTUBATUBA PASS HLUHLUWE, PASS MKHUZE, TURN RIGHT INTO P522/1 PASS JOZINI PROCEED AND TURN RIGHT INTO P55/2 PROCEED TO OPHONDWENI AND DROP OFF PASSENGERS PROCEED AND JOIN R22, PROCEED UNTIL MANGUZI THEN TURN RIGHT INTO MANGUZI TAXI RANK (DROP OFF AND PICK UP PASSENGERS AND BACK TO STANGER TAXI RANK)
12.2	22027Q2202HJ00191826 - STANGER TO BALLITO BAY. FROM STANGER TAXI RANK AT THE CORNER OF CATO AND BALCOMB STREET, TURN LEFT INTO BALCOMB STREET, TURN RIGHT INTO GLEDOWMILL ROAD, TURN RIGHT INTO R102 PASS NTSHAWINI, MELLVILLE, GROUTVILLE START PICKING UP AND DROPPING OFF AT ETETE PROCEED TO SHAKASKRAAL RAILWAY STATION (PICK AND DROP) PROCEED AND TURN LEFT INTO SALT ROCK ROAD CROSS N2 FREEWAY PROCEED PASS SIZANI SCHOOL, PASS SHELL GARAGE, PASS SALT ROCK HOTEL, JOIN DOLPHIN CRESCENT ROAD, JOIN OCEAN DRIVE, JOIN DOLPHIN CRESCENT PROCEED AND TURN RIGHT INTO COMPENSATION BEACH BOULEVARD ROAD PROCEED AND TURN INTO TAXI STOP NEXT TO SPAR (DROP OFF AND PICK UP PASSENGERS), RETURN USING COMPENSATION BEACH ROAD, TURN LEFT TO JOIN HAWKINS ROAD, LEFT INTO BALLITO DRIVE PASS CALTEX GARAGE PROCEED TO A TRAFFIC CIRCLE AND TURN LEFT INTO BALLITO BUSINESS PARK (DROP OFF AND PICK UP PASSENGERS) RETURN TO STANGER TAXI RANK USING BALLITO DRIVE TURN LEFT TO JOIN N2 PROCEED TURN LEFT TO JOIN SALT ROCK ROAD, TURN RIGHT TO JOIN R102 PASS UMHLELI POLICE STATION, PASS STANGER POLICE STATION JOIN ALBERT LUTHULI STREET, TURN RIGHT INTO BALCOMB STREET AND TURN LEFT INTO STANGER TAXI RANK (DROP OFF AND PICK UP PASSENGERS).
12.3	22027Q22068T10191820 - STANGER TO PIETERMARITZBURG. FROM STANGER TAXI RANK RIGHT AT THE CORNER OF CATO AND BALCOMB STREET, TURN RIGHT INTO BALCOMB STREET, TURN LEFT INTO CATO STREET, TURN RIGHT INTO MAHTMA GHANDI STREET WHICH BECOMES ALBERT LUTHULI STREET, JOIN R74, PASS MAPHUMULO, PASS KRANSKOP AND PROCEED WITH R74 PROCEED AND TURN LEFT INTO R33 PROCEED PASSING SEVEN OAK, PASS NEW HANOVER PROCEED WITH R33 AND TURN LEFT TO BHAMBATHA ROAD WHICH BECOMES DR CHOTA MOTALA ROAD BECOMING CHURCH STREET TURN LEFT TO PIETERMARITZBURG TAXI RANK (DROP OFF AND PICK UP PASSENGERS TO STANGER TAXI RANK USING THE SAME ROUTE).
12.4	22027Q2206W100191815 - STANGER TO DARNALL FROM STANGER TAXI RANK AT THE CORNER OF CATO STREET AND BALCOMB STREET, TURN LEFT INTO BALCOMB STREET, TURN RIGHT INTO GLEDOWMILL ROAD, TURN LEFT INTO R102 TURN LEFT INTO D159 CROSS RAILWAY BRIDGE (PICK AND DROP PASSENGERS) PROCEED AND TURN RIGHT, CROSS A BRIDGE TOWARDS HULLET SUGARMILL DROP OFF AND PICK UP PASSENGERS AT THE CORNER OF NALLAH AND SAMARDEE ROAD IN DARNALL.
12.5	22027Q2209QU10191818 - STANGER TO MANDENI. FROM STANGER TAXI RANK AT THE CORNER OF CATO AND BALCOMB STREET, TURN LEFT INTO BALCOMB STREET, TURN RIGHT INTO GLEDOWMILL ROAD, TURN LEFT TO JOIN R102 PROCEED PASSING NEWGEUDELAND, DARNAL, ZINKWAZI, FORT PEARSON TUGELA, TURN LEFT TO JOIN D258 PROCEED AND TURN RIGHT INTO P459 PROCEED AND TURN LEFT AT THE SET OF ROBOTS, PROCEED AND TURN LEFT INTO MANDENI TAXI RANK, DROP OFF PASSENGERS AND PICK UP PASSENGERS TO STANGER TAXI RANK USING THE SAME ROUTE.
12.6	22027Q220HJ00197122 - STANGER TO BALLITO BAY. FROM STANGER TAXI RANK AT THE CORNER OF CATO AND BALCOMB STREET, TURN LEFT INTO BALCOMB STREET, TURN RIGHT INTO GLEDOWMILL ROAD, TURN RIGHT INTO R102 PASS NTSHAWINI, MELLVILLE, GROUTVILLE START PICKING UP AND DROPPING OFF AT ETETE PROCEED TO SHAKASKRAAL RAILWAY STATION (PICK AND DROP) PROCEED AND TURN LEFT INTO SALT ROCK ROAD CROSS N2 FREEWAY PROCEED PASS SIZANI SCHOOL, PASS SHELL GARAGE, PASS SALT ROCK HOTEL, JOIN DOLPHIN CRESCENT ROAD, JOIN OCEAN DRIVE, JOIN DOLPHIN CRESCENT PROCEED AND TURN RIGHT INTO COMPENSATION BEACH BOULEVARD ROAD PROCEED AND TURN INTO TAXI STOP NEXT TO SPAR (DROP OFF AND PICK UP PASSENGERS), RETURN USING COMPENSATION BEACH ROAD, TURN LEFT TO JOIN HAWKINS ROAD, LEFT INTO BALLITO DRIVE PASS CALTEX GARAGE PROCEED TO A TRAFFIC CIRCLE AND TURN LEFT INTO BALLITO BUSINESS PARK (DROP OFF AND PICK UP PASSENGERS) RETURN TO STANGER TAXI RANK USING BALLITO DRIVE TURN LEFT TO JOIN N2 PROCEED TURN LEFT TO JOIN SALT ROCK ROAD, TURN RIGHT TO JOIN R102 PASS UMHLELI POLICE STATION, PASS STANGER POLICE STATION JOIN ALBERT LUTHULI STREET, TURN RIGHT INTO BALCOMB STREET AND TURN LEFT INTO STANGER TAXI RANK (DROP OFF AND PICK UP PASSENGERS).
12.7	KZNNRCBC601NS112332 - STANGER TO NTSHAWINI FROM STANGER TAXI RANK TURN RIGHT TO BALCOMB STREET TURN LEFT INTO CHIEF ALBERT STREET PROCEED STANGER PASSING POLICE STATION JOIN R102 TURN RIGHT AT GLEDOW CROSSING AND TURN RIGHT INTO NTSHAWINI AREA THEN LEFT AT MAGANGA COTTAGE TO DROP AND PICK PASSENGERS AND RETURN TO STANGER TAXI RANK ON THE SAME.
12.8	KZNNRCBC601NS112363 - STANGER TO THEM BENI ONE FROM STANGER TAXI RANK TURN LEFT TO BALCOMB STREET TURN RIGHT TO R102, TURN LEFT BEFORE PASSING GROUTVILLE HIGH SCHOOL THEN INTO D226 AT THEM BENI ONE (MJOSTY STOP) TO DROP OFF AND PICK UP PASSENGERS AND RETURN TO STANGER TAXI RANK ON THE SAME ROUTE.
12.9	KZNNRCBC601NS112394 - STANGER TO GLEDOW MILL FROM STANGER TAXI RANK TURN LEFT TO BALCOMB STREET TURN RIGHT INTO GLEDOW MILL ROAD CROSS R102 THEN PROCEED ALONG GLEDOW MILL ROAD PASSING GLEDOW SUGAR MILL DROP OFF PASSENGERS TO GLEDOW MINI MARKET AND DROP OFF AND PICK UP PASSENGERS PROCEED TO GLEDOW MILL MINI MARKET AND DROP OFF AND PICK UP PASSENGERS AND RETURN TO STANGER TAXI RANK IN THE SAME ROUTE.
12.10	KZNNRCBC601NS112425 - STANGER TO BLYTHEDALE BEACH FROM STANGER TAXI RANK TURN LEFT INTO BALCOMB STREET, RIGHT INTO GLEDOW MILL ROAD TURN LEFT INTO R102 TURN RIGHT INTO R74 PROCEED TO BLYTHEDALE BEACH TO DROP OFF AND PICK UP PASSENGERS AND RETURN TO STANGER TAXI RANK ON THE SAMEROUTE.
12.11	KZNNRCBC601NS112456 - STANGER TO NEWGEELERLAND FROM STANGER TAXI RANK LEFT BALCOMB STREET, TURN RIGHT TO GLEDOW MILL ROAD TURN RIGHT TO R102 TURN RIGHT INTO NEW GEELERLAND AND DROP OFF AND PICK UP PASSENGERS AND RETURN TO STANGER TAXI RANK ON THE SAME ROUTE.



transport

Department:
Transport
Province of KwaZulu-Natal

GAZETTE

LGKZNG52-2023-MAR

REGION: ALL

12.12	KZNNRCBC601NS112487 - STANGER TO SHAKAVILLE FROM STANGER TAXI RANK TURN LEFT TO BALCOMB STREET TURN LEFT INTO GLEDOW MILL ROAD TURN RIGHT INTO KING SHAKA, TURN LEFT INTO MAHATMA GANDI ROAD TURN RIGHT INTO CATO STREET ALONG SHAKAVILLE, DROP OFF PASSENGER AND PICK UP TURN LEFT TO BAUHINIA RIGHT INTO SHAKAVILLE STREET LEFT TO SCHOOL STREET LEFT TO MDIMA RIGHT TO MAFAVUKE, RIGHT TO NOBAMBA RIGHT TO MFECANE AND DROP OFF AND PICK UP PASSENGERS AND RETURN TO STANGER TAXI RANK ON THE SAME ROUTE.
12.13	KZNNRCBC601NS112518 - STANGER TO LINDELANI FROM STANGER TAXI RANK RIGHT INTO BALCOMB STREET LEFT INTO GLEDOW MILL ROAD, TURN RIGHT INTO KING SHAKA PROCEED INTO DOESBURG ROAD, LEFT INTO LINDELANI ROAD DROP OFF AND PICK UP PASSENGERS AND RETURN TO STANGER TAXI RANK ON THE SAME ROUTE.
12.14	KZNNRCBC601NS112549 - STANGER TO DORINGKOP FROM STANGER TAXI RANK RIGHT INTO BALCOMB STREET LEFT INTO GLEDOW MILL ROAD, TURN RIGHT INTO KING SHAKA ROAD PROCEED ALONG DOESBURG ROAD, TURN LEFT TO P10 PASS SHAKAMBULA PASS EMPUMELELO CLINIC LEFT INTO DORINGKOP DROP AND PICK UP PASSENGERS AND RETURN ON TO STANGER TAXI RANK ON THE SAME ROUTE.
12.15	KZNNRCBC601NS112580 - STANGER TO CHARLOTTEDALE FROM STANGER TAXI RANK, TURN RIGHT INTO GLEDOW MILL ROAD, TURN RIGHT INTO R102 PROCEED ALONG R102, TURN LEFT AND PASS GROUTVILLE CLINIC PASS ALDENVILLE PRIMARY SCHOOL PASS THE CHARLOTTEDALE RAILWAY STATION, TURN LEFT TO CHARLOTTEDALE INFORMAL SETTLEMENT, PICK UP AND DROP PASSENGERS AND RETURN TO STANGER TAXI RANK ON THE SAME ROUTE.
12.16	KZNNRCBC601NS112611 - STANGER TO CRANBROOK FROM STANGER TAXI RANK RIGHT TO BALCOMB STREET LEFT TO CHIEF ALBERT STREET PROCEED PASSING STANGER POLICE STATION, TURN RIGHT TO R102 PASSING CRANBROOK ROAD PROCEED ALONG CRANBROOK ROAD AND PASS ZILUNGISELE PRIMARY SCHOOL AND MGIGIMBE PRIMARY SCHOOL BOTH ON THE LEFT AND AT CRANBROOK PICK AND DROP PASSENGERS AND RETURN TO STANGER TAXI RANK ON THE SAME ROUTE.
12.17	KZNNRCBC601NS112642 - STANGER TO GROUTVILLE FROM STANGER TAXI RANK TURN RIGHT TO BALCOMB STREET AND LEFT TO ALBERT LUTHULI STREET JOIN R102 PROCEED AND TURN RIGHT TO NOKUKHANYA LUTHULI STREET PASS LUTHULI MUSEUM, TURN LEFT AT THE T JUNCTION PASS THE GRAVE YARD AT MELANDA TO DROP OFF AND PICK UP PASSENGERS AND RETURN TO STANGER TAXI RANK ON THE SAME ROUTE.
12.18	KZNNRCBC601NS112673 - STANGER TO ETHEMBENI TWO FROM STANGER TAXI RANK TURN LEFT TO BALCOMB STREET, RIGHT TO GLEDOW MILL ROAD, LEFT TO R102 TURN RIGHT TO JOIN R74 PROCEED STRAIGHT UNTIL YOU JOIN N2 SOUTH FREEWAY PROCEED AND TURN TO THE FIRST LEFT TURN OFF, TURN RIGHT TO D226 AND CROSS OVER N2 FREEWAY, TURN TO THE FIRST RIGHT PALM LAND PASSING B&B TO ETHEMBENI TWO DROP OFF AND PICK UP PASSENGERS AND RETURN TO STANGER TAXI RANK ON THE SAME ROUTE.
12.19	KZNNRCBC601NS112704 - STANGER TO TINLEY MANOR FROM STANGER TAXI RANK LEFT INTO BALCOMB STREET TURN LEFT INTO CHIEF ALBERT LUTHULI STREET PROCEED PASSING STANGER POLICE STATION TURN RIGHT TO JOIN R102 TURN LEFT TINLEY MANOR ROAD PASS UNDERNEATH THE BRIDGE PROCEED STRAIGHT TO TINLEY MANOR PICK UP AND DROP OFF AND PICK UP PASSENGERS AND RETURN TO STANGER TAXI RANK ON THE SAME ROUTE.
12.20	KZNNRCBC601NS112735 - STANGER TO EMPANGENI FROM STANGER TAXI RANK TURN LEFT TO BALCOMB STREET TURN RIGHT TO GLEDOW MILL TURN LEFT TO R102 NORTH, PROCEED STRAIGHT UNTIL TURN LEFT TO R34 TURN RIGHT TO UNNAMED ROAD AFTER MAXWELL TURN RIGHT TO COMMERCIAL ROAD AND TURN RIGHT INTO EMPANGENI B RANK. DROP OFF AND PICK UP PASSENGERS AND RETURN TO STANGER TAXI RANK ON THE SAME ROUTE.
12.21	KZNNRCBC601NS112797 - STANGER TO MTUBATUBA FROM STANGER TAXI RANK LEFT ONTO BALCOMB STREET TURN RIGHT INTO GLEDOW MILL ROAD LEFT INTO R102 RIGHT INTO R74 PROCEED TO JOIN N2 NORTH FREEWAY PASS MTHUNZINI TOLL PLAZA, PROCEED UNTIL TURN RIGHT TO JOIN TO JOIN R618 TURN LEFT TO INYATHI ROAD AND TURN RIGHT INTO MTUBATUBA TAXI RANK, DROP OFF AND PICK UP RETURN TO STANGER TAXI RANK ON THE SAME ROUTE.
12.22	KZNNRCBC601NS112828 - STANGER TO ASHVILLE / MADUNDUBE FROM STANGER TAXI RANK TURN LEFT INTO BALCOMB STREET TURN LEFT TO GLEDOW MILL TURN RIGHT INTO KING SHAKA STREET TURN LEFT INTO R74 PASS STANGER KEARSENEY, DROP OFF PASSENGERS PASS KWANYONGO SPAZA SHOP AT MADUNDUBE AND DROP OFF PASSENGERS TURN LEFT TO GLENDALE ROAD PASSING NYASENI STORE TO EMKHAMBINI STOP AT MADUNDUBE, DROP OFF AND PICK UP AT RETURN TO STANGER TAXI RANK ON THE SAME ROUTE.
12.23	KZNNRCBC601NS112890 - STANGER TO SANSOSI FROM STANGER TAXI RANK LEFT TO BALCOMB STREET TURN LEFT TO GLEDOW MILL ROAD, TURN RIGHT TO KING SHAKA ROAD PROCEED ALONG DOESBURG ROAD TURN LEFT TO SANSOSI PICK UP AND DROP OFF PASSENGERS AND RETURN TO STANGER TAXI RANK ON THE SAME ROUTE.
12.24	KZNNRCBC601NS112921 - STANGER TO DRIEFONTEIN FROM STANGER TAXI RANK, RIGHT BALCOMB STREET, TURN LEFT TO CHIEF ALBERT LUTHULI STREET PROCEED PASSING STANGER POLICE STATION, TURN RIGHT TO R102 PROCEED ALONG R102, TURN RIGHT ON COMPENSATION ROAD PROCEED TO DRIEFONTEIN TAXI RANK DROP AND PICK UP PASSENGERS AND RETURN TO STANGER TAXI RANK ON THE SAME ROUTE.
12.25	KZNNRCBC601NS112952 - STANGER TO SHEFIELD FROM STANGER TAXI RANK TURN LEFT TO BALCOMB STREET TURN RIGHT TO GLEDOW MILL ROAD PROCEED AND TURN RIGHT TO JOIN R102 ALONG R102 TURN LEFT SALT ROCK ROAD AND CROSSOVER N2 FREEWAY INTO SHEFIELD BEACH ROAD PROCEED SHEFIELD BEACH ROAD DROP OFF PASSENGERS PASSING CBD TO BP GARAGE TO SHEFIELD BEACH DROP OFF AND PICK UP PASSENGERS AND RETURN TO STANGER TAXI RANK ON THE SAME ROUTE.
12.26	KZNNRCBC601NS112983 - STANGER TO GREYTOWN FROM STANGER TAXI RANK TURN LEFT INTO BALCOMB STREET TURN LEFT INTO GLEDOW MILL ROUTE, RIGHT INTO KING SHAKA STREET LEFT INTO R74, PROCEED AND TURN LEFT INTO DURBAN STREET INTO GREYTOWN TAXI RANK DROP OFF AND PICK UP PASSENGERS RETURN TO STANGER TAXI RANK ON THE SAME ROUTE.
12.27	KZNNRCBC601NS113076 - STANGER TO TETE FROM STANGER TAXI RANK TURN INTO BALCOMB STREET TURN LEFT INTO CHIEF ALBERT LUTHULI PROCEED PASSING STANGER POLICE STATION TURN RIGHT R102 PROCEED TUR4 RIGHT TETE TOWNSHIP DROP OFF AND PICK UP PASSENGER AND RETURN TO STANGER TAXI RANK ON THE SAME ROUTE.
12.28	KZNNRCBC601NS113138 - STANGER TO SHOMBELA FROM STANGER TAXI RANK TURN INTO BALCOMB STREET TURN LEFT INTO CHIEF ALBERT STREET PASSING STANGER POLICE STATION TURN INTO R102 TURN RIGHT TO ZHILABATHINI PASSING LLOYD SCHOOL TURN LEFT PROCEED TO SHOMBELA TOWNSHIP DROP OFF AND PICK UP PASSENGER AND RETURN TO STANGER TAXI RANK ON THE SAME ROUTE.
12.29	KZNNRCBC601NS113169 - STANGER TO NKOBONGO FROM STANGER TAXI RANK TURN INTO BALCOMB STREET TURN LEFT INTO CHIEF ALBERT STREET PASSING STANGER POLICE STATION TURN INTO R102 TURN RIGHT INTO CEMETERY ROAD PROCEED TO NKOBONGO TOWNSHIP DROP OFF AND PICK UP PASSENGER AND RETURN TO STANGER TAXI RANK ON THE SAME ROUTE.
12.30	KZNNRCBC601NS113200 - STANGER TO SHAKASKRAAL (NKOBONGO) FROM STANGER TAXI RANK TURN INTO BALCOMB STREET TURN LEFT INTO CHIEF ALBERT STREET PASSING STANGER POLICE STATION TURN INTO R102 INTO SHAKASKRAAL CBD TURN RIGHT INTO SCHOOL ROAD PROCEED TO NKOBONGO TOWNSHIP DROP OFF AND PICK UP PASSENGER AND RETURN TO STANGER TAXI RANK ON THE SAME ROUTE.



transport

Department:
Transport
Province of KwaZulu-Natal

GAZETTE

LGKZNG52-2023-MAR

REGION: ALL

12.31	KZNNRCBC601NS113231 - STANGER TO GROUTVILLE FROM STANGER TAXI RANK TURN INTO BALCOMB STREET TURN LEFT INTO CHIEF ALBERT STREET PASSING STANGER POLICE STATION TURN RIGHT TO JOIN R102 PASSING NONHLEVU HIGH SCHOOL AT GROUTVILLE DROP OFF AND PICK UP PASSENGER AND TURN RIGHT TO D393 AT GROUTVILLE DROP OFF AND PICK UP PASSENGERS AND RETURN TO STANGER TAXI RANK ON THE SAME ROUTE.
12.32	KZNNRCBC601NS113417 - STANGER TO NYATHIKAZI FROM STANGER TAXI RANK TURN INTO BALCOMB STREET TURN RIGHT GLEDOW MILL ROAD, TURN LEFT INTO R102, TURN LEFT TO DARNALL ROAD, TURN LEFT AND PROCEED NYATHIKAZI PROCEED TO NYATHIKAZI DROP OFF AND PICK UP PASSENGER AND RETURN TO STANGER TAXI RANK ON THE SAME ROUTE
12.33	KZNNRCBC601NS113479 - STANGER TO HLOMENDLINI. FROM STANGER TAXI RANK TURN LEFT INTO BALCOMB STREET TURN RIGHT INTO GLEDOW MILL ROAD, TURN LEFT INTO R102 PROCEED, TURN LEFT BDWOOD ROAD PASS BP GARAGE PROCEED HLOMENDLINI TOWNSHIP DROP OF AND PICK UP PASSENGERS AND RETURN TO STANGER TAXI RANK ON THE SAME ROUTE.



transport

Department:
Transport
Province of KwaZulu-Natal

GAZETTE

LGKZNG52-2023-MAR

REGION: ALL

1)	Application Number: APP0153331	2)	Gazette Number: LGKZNG52-2023-MAR
3)	Applicant: N MBONGWA ID NO. 8305235491086 Association: ESTCOURT DISTRICT TAXI ASSOCIATION	4)	Applicant Address: P.O BOX 830 ESTCOURT 3310
5)	Existing Licence Holder: NOT APPLICABLE ID NO. NOT APPLICABLE	6)	Existing Licence Holder Address: NOT APPLICABLE
7)	Type of application: NEW OPERATING LICENCE	8)	Operating Licence Number: NOTAVAILABLE
9)	Vehicle Type: MINIBUS	10)	1 X 15 (SEATED) + 0 (STANDING)
11)	Region: UTHUKELA		
12.1	<p>2202EK2202EN00050211 - WEMBEZI TO ESCCOURT</p> <p>FROM APPROVED TAXI RANK IN WEMBEZI TO APPROVED TAXI RANK IN ESCCOURT AND WEMBEZI RANK, INTO LONGHOMES, MAHASHINI, KHWEZI, V. Q. DEPO, FIVE ROOM, NKWEZELA, TURN LEFT TO LOCKSLOY, NEWLANDS, LOADING AND OFFLOADING AND TURN INTO C SECTION LOADING AND OFFLOADING TURN RIGHT INTO P29 NTABAMHLOPHE ROAD INTO MARTIN ROAD, HELLET ROAD, CONNOR STREET AND TURN LEFT INTO ALEXANDRA STREET INTO TAXI RANK, OFFLOADING AND LOADING AND RETURN ALONG THE FORWARD ROUTE IN REVERSE.</p> <p>ALTERNATIVE ROUTE</p> <p>FROM P29 NTABAMHLOPHE ROAD, INTO HARRY MILLER ROAD, SUBWAY ROAD, ALBERT STREET, PHILLIP STREET, AND TURN RIGHT INTO ALEXANDRA STREET INTO TAXI RANK. OFFLOADING, LOADING AND RETURN THE FORWARD ROUTE IN REVERSE.</p> <p>SETTING DOWN AND PICKING UP PASSENGERS:</p> <p>1. BACON FACTORY ROAD R103 INTO CONNOR STREET INTO ALEXANDRA STREET INTO TAXI RANK. 2. NARROWTEX INTO LOSKOP ROAD. 3. MASONITE INTO BROOMCLIFFE ROAD. 4. MASONITE INTO BANK ROAD. 5. MOSAIC INTO BANK ROAD.</p>		
12.2	<p>2202EN2202DR10050199 - HLATHIKHULU TO MOOI RIVER</p> <p>FROM HLATHIKHULU TAXI RANK, INTO P169, PROCEED TO P1-7, INTO K. P. X. 0088 MOOI RIVER TAXI RANK AND RETURN ALONG THE FORWARD ROUTE IN REVERSE.</p>		
12.3	<p>2202EN2202EN00050177 - CHARTER: FROM ESTCOURT TAXI RANK TO POINT WITHIN THE PROVINCE KZN ONLY. NO PICKING OR SETTING DOWN OF PASSENGERS EN ROUTE.</p>		
12.4	<p>2202EN2202EN00050181 - CORNFIELDS TO ESCCOURT</p> <p>FROM APPROVED TAXI RANK IN CORNFIELDS ALONG D489 LEFT INTO R74, LEFT INTO R103, INTO LORNE STREET, INTO HARDING STREET, INTO ALEXANDRA STREET TO APPROVED TAXI RANK IN ALEXANDRA STREET AND RETURN ALONG THE FORWARD ROUTE IN REVERSE (SUBJECT TO RESTRICTION NUMBER 5, PICKING UP AND SETTING DOWN ENROUTE).</p> <p>ALTERNATIVE ROUTE.</p> <p>FROM APPROVED TAXI RANK IN FRERE, TURN RIGHT INTO R103, INTO LORNE STREET, INTO HARDING STREET, TURN INTO ALEXANDRA STREET INTO APPROVED TAXI RANK IN ALEXANDRA STREET AND RETURN ALONG FORWARD ROUTE IN REVERSE.</p> <p>SETTING DOWN AND PICKING UP PASSENGERS.</p> <p>1. BACON FACTORY ROAD R103 INTO CONNOR STREET INTO ALEXANDRA STREET INTO TAXI RANK. 2. NARROWTEX INTO LOSKOP ROAD. 3. MASONITE INTO BROOMCLIFFE ROAD. 4. MASONITE INTO BANK ROAD. 5. MOSAIC INTO BANK ROAD.</p>		
12.5	<p>2202EN2202EN00050182 - DUTCH GOODHOME - ESTCOURT</p> <p>FROM APPROVED TAXI RANK IN D1246, DUTCH GOODHOME TURN RIGHT TO P29 LOADING TOWARDS ESCCOURT PASS UMTSHEZI HIGH SCHOOL, PROCEED ALONG P29 OFFLOADING, PASS SHAYAMOYA, NEWLANDS, LOCKSLOY, WEMBEZI TOWNSHIP ALONG P29 INTO MARTIN ROAD, HELLET ROAD, RICHMOND ROAD, CONNOR STREET, TURN LEFT TO ALEXANDRA STREET INTO TAXI RANK OFFLOAD AND LOAD AND RETURN ALONG FORWARD ROUTE IN REVERSE.</p> <p>ALTERNATIVE ROUTE</p> <p>FROM P29 INTO HARRY MILLER ROAD, ALBERT STREET, INTO PHILLIP STREET AND ALONG ALEXANDRA STREET, INTO TAXI RANK.</p>		
12.6	<p>2202EN2202EN00050183 - ESTCOURT TO MABHALONINI</p> <p>FROM APPROVED TAXI RANK IN MABHALONINI, INTO AND ALONG R103, INTO DRUMMOND ROAD, LEFT INTO ALBERT STREET, RIGHT INTO PHILLIP STREET, INTO ALEXANDRA STREET, INTO ALEXANDRA STREET TAXI RANK AND RETURN ALONG THE FORWARD ROUTE IN REVERSE.</p>		
12.7	<p>2202EN2202EN00050184 - ESIGODLWENI TO ESTCOURT</p> <p>FROM APPROVED TAXI RANK IN ESIGODLWENI, INTO R17, INTO AND ALONG R103, INTO LORNE STREET, INTO HARDING STREET, INTO ALEXANDRA STREET, INTO ALEXANDRA TAXI RANK AND RETURN ALONG FORWARD ROUTE IN REVERSE.</p>		
12.8	<p>2202EN2202EN00050196 - ESTCOURT - WEENEN</p> <p>FROM APPROVED TAXI RANK IN ESCCOURT, ALEXANDRA STREET TO HARDING STREET, RIGHT INTO ALBERT STREET, INTO DRUMMOND STREET, INTO R103 TURN RIGHT INTO R74 (WEENEN), ENTER WEENEN INTO ADRIES PRETORIOUS STREET, INTO BELL STREET, JOIN VALLEY STREET, ENTER TAXI RANK OFFLOADING, LOADING AND RETURN ALONG FORWARD ROUTE ON REVERSE.</p>		



transport

Department:
Transport
Province of KwaZulu-Natal

GAZETTE

LGKZNG52-2023-MAR

REGION: ALL

12.9	<p>2202EN2202EN00050197 - GCINUSIZI TO ESCCOURT</p> <p>FROM APPROVED TAXI RANK IN KWA-GCINUSIZI TURN RIGHT INTO P29, LOADING AND OFFLOADING TOWARDS ESCCOURT PASS MTSHEZI HIGH SCHOOL, PROCEED ALONG P29 INTO MARTIN ROAD, INTO HELLET ROAD, INTO CONNOR STREET, LEFT INTO ALEXANDRA STREET, INTO TAXI RANK AND RETURN ALONG THE FORWARD ROUTE IN REVERSE.</p> <p>ALTERNATIVE ROUTE.</p> <p>FROM P29 LEFT INTO HARRY MILLER ROAD, RIGHT INTO SUBWAY ROAD, RIGHT INTO ALBERT STREET, LEFT INTO PHILLIP STREET INTO ALEXANDRA STREET TAXI RANK AND RETURN ALONG FORWARD ROUTE IN REVERSE.</p> <p>SETTING DOWN AND PICKING UP PASSENGERS:</p> <ol style="list-style-type: none"> 1. BACON FACTORY ROAD R103 INTO CONNOR STREET INTO ALEXANDRA STREET INTO TAXI RANK. 2. NARROWTEX INTO LOSKOP ROAD; 3. MASONITE INTO BROOMCLIFFE ROAD; 4. MOSAIC INTO BANK ROAD.
12.10	<p>2202EN2202EN00050198 - HLATHIKHULU TO ESCCOURT</p> <p>FROM APPROVED TAXI RANK IN HLATHIKHULU INTO C1326, INTO P391, ALONG D1240, PROCEED ALONG P28-9 VIA NHLALAKAHLE NTABAMHLOPHE POLICE STATION, TURN TO P29 LOADING ALONG THE ROUTE UP DUTCH GOODHOME, OFFLOADING ONLY ALONG P29 INTO MARTIN ROAD, HELLET ROAD, RICHMOND ROAD, CONNOR STREET, TURN LEFT INTO ALEXANDRA STREET INTO TAXI RANK ESCCOURT AND RETURN ALONG FORWARD ROUTE IN REVERSE.</p> <p>OR</p> <p>FROM APPROVED TAXI RANK IN HLATHIKHULU P170, INTO R103, INTO DRUMMOND ROAD, INTO ALBERT STREET INTO HARDING STREET, INTO ALEXANDRA STREET RANK ESCCOURT, DIRECT AND RETURN .</p> <p>OR</p> <p>FROM APPROVED TAXI RANK IN HLATHIKHULU P171 INTO R103, INTO P29, HARRY MILLER ROAD, SUBWAY ROAD, ALBERT STREET, PHILLIP STREET, ALONG ALEXANDRA STREET INTO TAXI RANK ESCCOURT AND RETURN.</p> <p>OR</p> <p>FROM APPROVED TAXI RANK IN HLATHIKHULU INTO P28 JOIN P379, PASSING KWADLAMINI, KWANDABA, JOIN P29, PROCEED TO HARRY MILLER ROAD, SUBWAY ROAD, INTO ALBERT STREET, PHILLIP STREET, ALEXANDRA STREET, INTO TAXI RANK ESCCOURT. OFFLOADING, LOADING AND RETURN.</p> <p>SETTING DOWN AND PICKING UP PASSENGERS:</p> <ol style="list-style-type: none"> 1. BACON FACTORY ROAD R103 INTO CONNOR STREET INTO ALEXANDRA STREET INTO TAXI RANK. 2. NARROWTEX INTO LOSKOP ROAD; 3. MASONITE INTO BROOMCLIFFE ROAD; 4. MASONITE INTO BANK ROAD; AND 5. MOSAIC INTO BANK ROAD.
12.11	<p>2202EN2202EN00050201 - ESCCOURT HOSTEL TO ESCCOURT</p> <p>FROM ESCCOURT TAXI RANK INTO ALEXANDRA STREET, RIGHT INTO HARDING STREET, LEFT INTO ALBERT STREET, INTO EXTENSION ROAD, INTO DRUMMOND ROAD, LEFT INTO LORNE STREET, INTO R103, LEFT INTO KEMPS ROAD AND PROCEED TO THE HOSTEL TAXI RANK AND RETURN ALONG THE FORWARD ROUTE IN REVERSE</p>
12.12	<p>2202EN2202EN00050203 - ESTCOURT TO KWA-DLAMINI</p> <p>FROM APPROVED TAXI RANK IN KWA-DLAMINI INTO P379 LOADING AND OFFLOADING INTO EMTSHEZI HIGH SCHOOL AND TURN RIGHT INTO P29 NTABAMHLOPHE ROAD, OFFLOADING ONLY, PASS SHAYAMOYA, NEWLANDS, LOCKSLOY AND WEMBEZI, INTO MARTIN ROAD, HELLET ROAD, RICHMOND ROAD, CONNOR STREET, TURN LEFT INTO ALEXANDRA STREET INTO TAXI RANK AND RETURN THE FORWARD ROUTE IN REVERSE.</p> <p>FROM P29 INTO HARRY MILLER ROAD, SUBWAY ROAD, ALBERT STREET, PHILLIP STREET, ALONG ALEXANDRA STREET INTO TAXI RANK OFFLOADING, LOADING AND RETURN.</p> <p>FROM P29 INTO HARRY MILLER ROAD, SUBWAY ROAD, ALBERT STREET, PHILLIP STREET, ALONG ALEXANDRA STREET INTO TAXI RANK OFFLOADING, LOADING AND RETURN.</p>
12.13	<p>2202EN2202EN00050204 - MHUBHENI TO ESTCOURT</p> <p>FROM MHUBHENI TAXI RANK INTO D1381 LOADING AND OFFLOADING ALONG THE WAY. PASS GREYSTONE, HILTON FARM, WEMBEZI OFFLOADING AND TURN RIGHT INTO P29 NTABAMHLOPHE ROAD, OFFLOADING, INTO MARTIN ROAD, HELLET ROAD, RICHMOND ROAD, CONNOR STREET, AND TURN LEFT INTO ALEXANDRA STREET INTO TAXI RANK AND RETURN ALONG THE FORWARD ROUTE IN REVERSE.</p> <p>FROM MHUBHENI ALONG P17, DALTON, LOADING AND OFFLOADING ALONG THE WAY, PASS GREYSTONE, BLUE HAZE, INTO P29 NTABAMHLOPHE ROAD, INTO MARTIN ROAD, HELLET ROAD, CONNOR STREET, AND TURN LEFT INTO ALEXANDRA STREET, INTO TAXI RANK, OFFLOADING, LOADING AND RETURN.</p> <p>FROM P29 INTO HARRY MILLER ROAD, RIGHT INTO SUBWAY ROAD, RIGHT INTO ALBERT STREET, LEFT INTO PHILLIP STREET, INTO ALEXANDRA STREET, INTO THE TAXI RANK AND RETURN.</p> <p>FROM P29. INTO HARRY MILLER ROAD, INTO SUBWAY ROAD, INTO ALBERT STREET INTO PHILLIPS STREET INTO ALEXANDRA STREET INTO TAXI RANK AND RETURN.</p>
12.14	<p>2202EN2202EN00050205 - MDWEBU TO ESCCOURT</p> <p>FROM APPROVED TAXI RANK IN NDWEBU INTO AND ALONG D1382, LEFT INTO P29, PASS EMTSHEZI HIGH SCHOOL, SHAYAMOYA, NEWLANDS, LOCKSLOY, WEMBEZI, INTO MARTIN ROAD, HELLET ROAD, RICHMOND ROAD, CONNOR STREET, LEFT INTO ALEXANDRA STREET, INTO TAXI RANK AND RETURN ALONG THE FORWARD IN REVERSE.</p>
12.15	<p>2202EN2202EN00050206 - PHAPHAKHULU TO ESCCOURT</p> <p>FROM APPROVED TAXI RANK IN PHAPHAKHULU, INTO SAGITTARIUS AVENUE, PHAPHAKHULU INTO R74. WEENEN ROAD AND LEFT TO ESIGODLWENI, LOADING AND OFFLOADING AND TURN RIGHT INTO R74, INTO R103, INTO LORNE STREET, INTO HARDING STREET AND TURN RIGHT INTO ALEXANDRA STREET INTO THE TAXI RANK, OFFLOADING, LOADING AND RETURN ALONG THE FORWARD ROUTE IN REVERSE.</p>



transport

Department:
Transport
Province of KwaZulu-Natal

GAZETTE

LGKZNG52-2023-MAR

REGION: ALL

12.16	<p>2202EN2202EN00050207 - SHAYAMOYA TO ESCCOURT.</p> <p>FROM APPROVED TAXI RANK IN KWA-XABA STORE, INTO BOSHI, INTO SHAYAMOYA A, INTO SHAYAMOYA B, RIGHT INTO P29, NTABAMHLOPHE ROAD, LOADING AND OFFLOADING, PASS SHAYAMOYA, NEWLANDS, LOCHSLOY, WEMBEZI, OFFLOADING ONLY, INTO MARTIN ROAD, INTO HELLET ROAD, RICHMOND ROAD, CONNOR STREET, INTO ALEXANDRA STREET INTO THE TAXI RANK. OFFLOADING, LOADING AND RETURN ALONG THE FORWARD ROUTE IN REVERSE.</p> <p>ALTERNATIVE ROUTE</p> <p>FROM P29 INTO HARRY MILLER ROAD, SUBWAY ROAD, ALBERT STREET, ALONG ALEXANDRA STREET INTO THE TAXI RANK AND RETURN ALONG THE FORWARD ROUTE IN REVERSE.</p> <p>SETTING DOWN AND PICKING UP PASSENGERS:</p> <ol style="list-style-type: none"> 1.BACON FACTORY ROAD R103 INTO CONNOR STREET INTO ALEXANDRA STREET INTO TAXI RANK. 2.NARROWTEX INTO LOSKOP ROAD. 3.MASONITE INTO BROOMCLIFFE ROAD. 4.MASONITE INTO BANK ROAD. 5.MOSAIC INTO BANK ROAD.
12.17	<p>2202EN2202EN00050208 - ESTCOURT TO ESTCOURT</p> <p>FROM APPROVED TAXI RANK IN MVUNDLWENI KWANDABA, MHLUNGWINI SCHOOL, A 1416, LOADING AND OFFLOADING INTO EMTSHEZI HIGH SCHOOL, INTO P29, NTABAMHLOPHE ROAD, OFFLOADING ONLY PASS SHAYAMOYA, NEWLANDS, LOCKSLOY, WEMBEZI INTO A MARTIN ROAD, HELLET ROAD, RICHMOND ROAD, CONNOR STREET AND TURN LEFT INTO ALEXANDRA STREET INTO THE TAXI RANK, OFFLOADING AND LOADING AND RETURN ALONG THE FORWARD ROUTE IN REVERSE.</p> <p>ALTERNATIVE</p> <p>FROM P29 INTO HARRY MILLER ROAD, SUBWAY ROAD, ALBERT STREET ALONG ALEXANDRA STREET, INTO THE TAXI RANK, OFFLOADING, LOADING AND RETURN.</p>
12.18	<p>2202EN2202EN00050210 - SOBABILI TO ESCCOURT</p> <p>FROM APPROVED TAXI RANK IN SOBABILI, INTO AND ALONG D1241, LEFT INTO P29 NTABAMHLOPHE ROAD LOADING AND OFFLOADING. PASS EMTSHEZI HIGH SCHOOL, SHAYAMOYA, NEWLANDS, LOCHSLOY, WEMBEZI INTO MARTIN ROAD, HELLET ROAD, RICHMOND ROAD, CONNOR STREET, TURN LEFT INTO ALEXANDRA STREET INTO THE TAXI RANK AND RETURN ALONG THE FORWARD ROUTE IN REVERSE.</p> <p>ALTRERANTIVE ROUTE</p> <p>FROM P29 INTO HARRY MILLER ROAD, SUBWAY ROAD, ALBERT STREET, PHILLIP STREET ALONG ALEXANDRA STREET INTO THE TAXI RANK AND RETURN.</p> <p>SETTING DOWN AND PICKING UP PASSENGERS:</p> <ol style="list-style-type: none"> 1.BACON FACTORY ROAD R103 INTO CONNOR STREET INTO ALEXANDRA STREET INTO TAXI RANK. 2.NARROWTEX INTO LOSKOP ROAD. 3.MASONITE INTO BROOMCLIFFE ROAD. 4.MASONITE INTO BANK ROAD. 5.MOSAIC INTO BANK ROAD.
12.19	<p>2202EN2203BL10050215 - ESTCOURT TO ZWELISHA:</p> <p>FROM APPROVED TAXI RANK IN ZWELITSHA LOCATION AND TURN LEFT INTO P29 NTABAMHLOPHE ROAD LOADING AND OFFLOADING ALONG THE WAY. UP TO WEMBEZI, PROCEED ALONG P29, INTO MARTIN ROAD, HELLET ROAD, RICHMOND ROAD, CONNOR STREET, TURN INTO ALEXANDRA STREET INTO TAXI RANK AND RETURN ALONG THE FORWARD ROUTE IN REVERSE.</p>
12.20	<p>KZPRERC2796246 - ESTCOURT TO KHWEZI</p> <p>FROM APPROVED TAXI RANK IN ESTCOURT WITH PASSENGERS TURN RIGHT INTO ALEXANDRA STREET CROSSING ROBOTS TURN RIGHT PATERSON STREET, LEFT INTO ALBERT STREET DROP/PICK ALONG LEFT LORNE STREET CROSSING THE BRIDGE DROP/PICK PROCEED, TURN LEFT KEMPS ROAD, PROCEED STRAIGHT THEN RIGHT UNNAMED ROAD TO KHWEZI DROPPING OFF PASSENGERS AND PICKING UP PASSENGERS ALONG ROAD IN REVERSE ROUTES TO ESTCOURT TAXI RANK.</p> <p>ALTERNATIVE BACKWARD ROUTE:</p> <p>FROM KHWEZI UNNMAED ROADS WITH PASSENGERS INTO LEFT KEMPS ROAD, TURN RIGHT R103 CROSSING THE BRIDGE BECOMES LORNE STREET STRAIGHT TILL HARDING STREET LEFT ALBERT STREET RIGHT PHILIP STREET THEN RIGHT INTO APPROVED TAXI RANK IN ESTCOURT DROPPING/PICKING PASSENGERS.</p>



transport

Department:
Transport
Province of KwaZulu-Natal

GAZETTE

LGKZNG52-2023-MAR

REGION: ALL

1) Application Number: APP0153332	2) Gazette Number: LGKZNG52-2023-MAR
3) Applicant: MN. MHLONGO ID NO. 7202265373089 Association: STANGER TAXI OWNERS ASSOCIATION	4) Applicant Address: P.O BOX 4555 KWADUKUZA 4450
5) Existing Licence Holder: NOT APPLICABLE ID NO. NOT APPLICABLE	6) Existing Licence Holder Address: NOT APPLICABLE
7) Type of application: NEW OPERATING LICENCE	8) Operating Licence Number: NOTAVAILABLE
9) Vehicle Type: MINIBUS	10) 1 X 15 (SEATED) + 0 (STANDING)
11) Region: ILEMBE	
12.1	22027Q2201EM10191823 - STANGER TO MANGUZI FROM STANGER TAXI RANK AT THE CORNER OF CATO STREET AND BALCOMB STREET, TURN LEFT INTO BALCOMB STREET, TURN RIGHT INTO GLEDOWMILL ROAD, TURN LEFT INTO R102 PASSING MANDINI, GINGINDLOVU AND TURN LEFT INTO R66, TURN RIGHT INTO R102 TO MTHUNZINI, PASS MTUNZINI, PASS EMPANGENI USING R102 JOIN N2 TO MTUBATUBA PASS HLUHLUWE, PASS MKHUZE, TURN RIGHT INTO P522/1 PASS JOZINI PROCEED AND TURN RIGHT INTO P55/2 PROCEED TO OPHONDWENI AND DROP OFF PASSENGERS PROCEED AND JOIN R22, PROCEED UNTIL MANGUZI THEN TURN RIGHT INTO MANGUZI TAXI RANK (DROP OFF AND PICK UP PASSENGERS AND BACK TO STANGER TAXI RANK)
12.2	22027Q2202HJ00191826 - STANGER TO BALLITO BAY. FROM STANGER TAXI RANK AT THE CORNER OF CATO AND BALCOMB STREET, TURN LEFT INTO BALCOMB STREET, TURN RIGHT INTO GLEDOWMILL ROAD, TURN RIGHT INTO R102 PASS NTSHAWINI, MELLVILLE, GROUTVILLE START PICKING UP AND DROPPING OFF AT ETETE PROCEED TO SHAKASKRAAL RAILWAY STATION (PICK AND DROP) PROCEED AND TURN LEFT INTO SALT ROCK ROAD CROSS N2 FREEWAY PROCEED PASS SIZANI SCHOOL, PASS SHELL GARAGE, PASS SALT ROCK HOTEL, JOIN DOLPHIN CRESCENT ROAD, JOIN OCEAN DRIVE, JOIN DOLPHIN CRESCENT PROCEED AND TURN RIGHT INTO COMPENSATION BEACH BOULEVARD ROAD PROCEED AND TURN INTO TAXI STOP NEXT TO SPAR (DROP OFF AND PICK UP PASSENGERS), RETURN USING COMPENSATION BEACH ROAD, TURN LEFT TO JOIN HAWKINS ROAD, LEFT INTO BALLITO DRIVE PASS CALTEX GARAGE PROCEED TO A TRAFFIC CIRCLE AND TURN LEFT INTO BALLITO BUSINESS PARK (DROP OFF AND PICK UP PASSENGERS) RETURN TO STANGER TAXI RANK USING BALLITO DRIVE TURN LEFT TO JOIN N2 PROCEED TURN LEFT TO JOIN SALT ROCK ROAD, TURN RIGHT TO JOIN R102 PASS UMHLALI POLICE STATION, PASS STANGER POLICE STATION JOIN ALBERT LUTHULI STREET, TURN RIGHT INTO BALCOMB STREET AND TURN LEFT INTO STANGER TAXI RANK (DROP OFF AND PICK UP PASSENGERS).
12.3	22027Q22068T10191820 - STANGER TO PIETERMARITZBURG. FROM STANGER TAXI RANK RIGHT AT THE CORNER OF CATO AND BALCOMB STREET, TURN RIGHT INTO BALCOMB STREET, TURN LEFT INTO CATO STREET, TURN RIGHT INTO MAHTMA GHANDI STREET WHICH BECOMES ALBERT LUTHULI STREET, JOIN R74, PASS MAPHUMULO, PASS KRANSKOP AND PROCEED WITH R74 PROCEED AND TURN LEFT INTO R33 PROCEED PASSING SEVEN OAK, PASS NEW HANOVER PROCEED WITH R33 AND TURN LEFT TO BHAMBATHA ROAD WHICH BECOMES DR CHOTA MOTALA ROAD BECOMING CHURCH STREET TURN LEFT TO PIETERMARITZBURG TAXI RANK (DROP OFF AND PICK UP PASSENGERS TO STANGER TAXI RANK USING THE SAME ROUTE).
12.4	22027Q2206W100191815 - STANGER TO DARNALL FROM STANGER TAXI RANK AT THE CORNER OF CATO STREET AND BALCOMB STREET, TURN LEFT INTO BALCOMB STREET, TURN RIGHT INTO GLEDOWMILL ROAD, TURN LEFT INTO R102 TURN LEFT INTO D159 CROSS RAILWAY BRIDGE (PICK AND DROP PASSENGERS) PROCEED AND TURN RIGHT, CROSS A BRIDGE TOWARDS HULLET SUGARMILL DROP OFF AND PICK UP PASSENGERS AT THE CORNER OF NALLAH AND SAMARDEE ROAD IN DARNALL.
12.5	22027Q2209QU10191818 - STANGER TO MANDENI. FROM STANGER TAXI RANK AT THE CORNER OF CATO AND BALCOMB STREET, TURN LEFT INTO BALCOMB STREET, TURN RIGHT INTO GLEDOWMILL ROAD, TURN LEFT TO JOIN R102 PROCEED PASSING NEWGEUDELAND, DARNAL, ZINKWAZI, FORT PEARSON TUGELA, TURN LEFT TO JOIN D258 PROCEED AND TURN RIGHT INTO P459 PROCEED AND TURN LEFT AT THE SET OF ROBOTS, PROCEED AND TURN LEFT INTO MANDENI TAXI RANK, DROP OFF PASSENGERS AND PICK UP PASSENGERS TO STANGER TAXI RANK USING THE SAME ROUTE.
12.6	22027Q220HJ00197122 - STANGER TO BALLITO BAY. FROM STANGER TAXI RANK AT THE CORNER OF CATO AND BALCOMB STREET, TURN LEFT INTO BALCOMB STREET, TURN RIGHT INTO GLEDOWMILL ROAD, TURN RIGHT INTO R102 PASS NTSHAWINI, MELLVILLE, GROUTVILLE START PICKING UP AND DROPPING OFF AT ETETE PROCEED TO SHAKASKRAAL RAILWAY STATION (PICK AND DROP) PROCEED AND TURN LEFT INTO SALT ROCK ROAD CROSS N2 FREEWAY PROCEED PASS SIZANI SCHOOL, PASS SHELL GARAGE, PASS SALT ROCK HOTEL, JOIN DOLPHIN CRESCENT ROAD, JOIN OCEAN DRIVE, JOIN DOLPHIN CRESCENT PROCEED AND TURN RIGHT INTO COMPENSATION BEACH BOULEVARD ROAD PROCEED AND TURN INTO TAXI STOP NEXT TO SPAR (DROP OFF AND PICK UP PASSENGERS), RETURN USING COMPENSATION BEACH ROAD, TURN LEFT TO JOIN HAWKINS ROAD, LEFT INTO BALLITO DRIVE PASS CALTEX GARAGE PROCEED TO A TRAFFIC CIRCLE AND TURN LEFT INTO BALLITO BUSINESS PARK (DROP OFF AND PICK UP PASSENGERS) RETURN TO STANGER TAXI RANK USING BALLITO DRIVE TURN LEFT TO JOIN N2 PROCEED TURN LEFT TO JOIN SALT ROCK ROAD, TURN RIGHT TO JOIN R102 PASS UMHLALI POLICE STATION, PASS STANGER POLICE STATION JOIN ALBERT LUTHULI STREET, TURN RIGHT INTO BALCOMB STREET AND TURN LEFT INTO STANGER TAXI RANK (DROP OFF AND PICK UP PASSENGERS).
12.7	KZNNRCBC601NS112332 - STANGER TO NTSHAWINI FROM STANGER TAXI RANK TURN RIGHT TO BALCOMB STREET TURN LEFT INTO CHIEF ALBERT STREET PROCEED STANGER PASSING POLICE STATION JOIN R102 TURN RIGHT AT GLEDOW CROSSING AND TURN RIGHT INTO NTSHAWINI AREA THEN LEFT AT MAGANGA COTTAGE TO DROP AND PICK PASSENGERS AND RETURN TO STANGER TAXI RANK ON THE SAME.
12.8	KZNNRCBC601NS112363 - STANGER TO THEM BENI ONE FROM STANGER TAXI RANK TURN LEFT TO BALCOMB STREET TURN RIGHT TO R102, TURN LEFT BEFORE PASSING GROUTVILLE HIGH SCHOOL THEN INTO D226 AT THEM BENI ONE (MJOOSTY STOP) TO DROP OFF AND PICK UP PASSENGERS AND RETURN TO STANGER TAXI RANK ON THE SAME ROUTE.
12.9	KZNNRCBC601NS112394 - STANGER TO GLEDOW MILL FROM STANGER TAXI RANK TURN LEFT TO BALCOMB STREET TURN RIGHT INTO GLEDOW MILL ROAD CROSS R102 THEN PROCEED ALONG GLEDOW MILL ROAD PASSING GLEDOW SUGAR MILL DROP OFF PASSENGERS TO GLEDOW MINI MARKET AND DROP OFF AND PICK UP PASSENGERS PROCEED TO GLEDOW MILL MINI MARKET AND DROP OFF AND PICK UP PASSENGERS AND RETURN TO STANGER TAXI RANK IN THE SAME ROUTE.
12.10	KZNNRCBC601NS112425 - STANGER TO BLYTHEDALE BEACH FROM STANGER TAXI RANK TURN LEFT INTO BALCOMB STREET, RIGHT INTO GLEDOW MILL ROAD TURN LEFT INTO R102 TURN RIGHT INTO R74 PROCEED TO BLYTHEDALE BEACH TO DROP OFF AND PICK UP PASSENGERS AND RETURN TO STANGER TAXI RANK ON THE SAMEROUTE.
12.11	KZNNRCBC601NS112456 - STANGER TO NEWGEELERLAND FROM STANGER TAXI RANK LEFT BALCOMB STREET, TURN RIGHT TO GLEDOW MILL ROAD TURN RIGHT TO R102 TURN RIGHT INTO NEW GEELERLAND AND DROP OFF AND PICK UP PASSENGERS AND RETURN TO STANGER TAXI RANK ON THE SAME ROUTE.



transport

Department:
Transport
Province of KwaZulu-Natal

GAZETTE

LGKZNG52-2023-MAR

REGION: ALL

12.12	KZNNRCBC601NS112487 - STANGER TO SHAKAVILLE FROM STANGER TAXI RANK TURN LEFT TO BALCOMB STREET TURN LEFT INTO GLEDOW MILL ROAD TURN RIGHT INTO KING SHAKA, TURN LEFT INTO MAHATMA GANDI ROAD TURN RIGHT INTO CATO STREET ALONG SHAKAVILLE, DROP OFF PASSENGER AND PICK UP TURN LEFT TO BAUHINIA RIGHT INTO SHAKAVILLE STREET LEFT TO SCHOOL STREET LEFT TO MDIMA RIGHT TO MAFAVUKE, RIGHT TO NOBAMBA RIGHT TO MFECANE AND DROP OFF AND PICK UP PASSENGERS AND RETURN TO STANGER TAXI RANK ON THE SAME ROUTE.
12.13	KZNNRCBC601NS112518 - STANGER TO LINDELANI FROM STANGER TAXI RANK RIGHT INTO BALCOMB STREET LEFT INTO GLEDOW MILL ROAD, TURN RIGHT INTO KING SHAKA PROCEED INTO DOESBURG ROAD, LEFT INTO LINDELANI ROAD DROP OFF AND PICK UP PASSENGERS AND RETURN TO STANGER TAXI RANK ON THE SAME ROUTE.
12.14	KZNNRCBC601NS112549 - STANGER TO DORINGKOP FROM STANGER TAXI RANK RIGHT INTO BALCOMB STREET LEFT INTO GLEDOW MILL ROAD, TURN RIGHT INTO KING SHAKA ROAD PROCEED ALONG DOESBURG ROAD, TURN LEFT TO P10 PASS SHAKAMBULA PASS EMPUMELELO CLINIC LEFT INTO DORINGKOP DROP AND PICK UP PASSENGERS AND RETURN ON TO STANGER TAXI RANK ON THE SAME ROUTE.
12.15	KZNNRCBC601NS112580 - STANGER TO CHARLOTTEDALE FROM STANGER TAXI RANK, TURN RIGHT INTO GLEDOW MILL ROAD, TURN RIGHT INTO R102 PROCEED ALONG R102, TURN LEFT AND PASS GROUTVILLE CLINIC PASS ALDENVILLE PRIMARY SCHOOL PASS THE CHARLOTTEDALE RAILWAY STATION, TURN LEFT TO CHARLOTTEDALE INFORMAL SETTLEMENT, PICK UP AND DROP PASSENGERS AND RETURN TO STANGER TAXI RANK ON THE SAME ROUTE.
12.16	KZNNRCBC601NS112611 - STANGER TO CRANBROOK FROM STANGER TAXI RANK RIGHT TO BALCOMB STREET LEFT TO CHIEF ALBERT STREET PROCEED PASSING STANGER POLICE STATION, TURN RIGHT TO R102 PASSING CRANBROOK ROAD PROCEED ALONG CRANBROOK ROAD AND PASS ZILUNGISELE PRIMARY SCHOOL AND MGIGIMBE PRIMARY SCHOOL BOTH ON THE LEFT AND AT CRANBROOK PICK AND DROP PASSENGERS AND RETURN TO STANGER TAXI RANK ON THE SAME ROUTE.
12.17	KZNNRCBC601NS112642 - STANGER TO GROUTVILLE FROM STANGER TAXI RANK TURN RIGHT TO BALCOMB STREET AND LEFT TO ALBERT LUTHULI STREET JOIN R102 PROCEED AND TURN RIGHT TO NOKUKHANYA LUTHULI STREET PASS LUTHULI MUSEUM, TURN LEFT AT THE T JUNCTION PASS THE GRAVE YARD AT MELANDA TO DROP OFF AND PICK UP PASSENGERS AND RETURN TO STANGER TAXI RANK ON THE SAME ROUTE.
12.18	KZNNRCBC601NS112673 - STANGER TO ETHEMBENI TWO FROM STANGER TAXI RANK TURN LEFT TO BALCOMB STREET, RIGHT TO GLEDOW MILL ROAD, LEFT TO R102 TURN RIGHT TO JOIN R74 PROCEED STRAIGHT UNTIL YOU JOIN N2 SOUTH FREEWAY PROCEED AND TURN TO THE FIRST LEFT TURN OFF, TURN RIGHT TO D226 AND CROSS OVER N2 FREEWAY, TURN TO THE FIRST RIGHT PALM LAND PASSING B&B TO ETHEMBENI TWO DROP OFF AND PICK UP PASSENGERS AND RETURN TO STANGER TAXI RANK ON THE SAME ROUTE.
12.19	KZNNRCBC601NS112704 - STANGER TO TINLEY MANOR FROM STANGER TAXI RANK LEFT INTO BALCOMB STREET TURN LEFT INTO CHIEF ALBERT LUTHULI STREET PROCEED PASSING STANGER POLICE STATION TURN RIGHT TO JOIN R102 TURN LEFT TINLEY MANOR ROAD PASS UNDERNEATH THE BRIDGE PROCEED STRAIGHT TO TINLEY MANOR PICK UP AND DROP OFF AND PICK UP PASSENGERS AND RETURN TO STANGER TAXI RANK ON THE SAME ROUTE.
12.20	KZNNRCBC601NS112735 - STANGER TO EMPANGENI FROM STANGER TAXI RANK TURN LEFT TO BALCOMB STREET TURN RIGHT TO GLEDOW MILL TURN LEFT TO R102 NORTH, PROCEED STRAIGHT UNTIL TURN LEFT TO R34 TURN RIGHT TO UNNAMED ROAD AFTER MAXWELL TURN RIGHT TO COMMERCIAL ROAD AND TURN RIGHT INTO EMPANGENI B RANK. DROP OFF AND PICK UP PASSENGERS AND RETURN TO STANGER TAXI RANK ON THE SAME ROUTE.
12.21	KZNNRCBC601NS112797 - STANGER TO MTUBATUBA FROM STANGER TAXI RANK LEFT ONTO BALCOMB STREET TURN RIGHT INTO GLEDOW MILL ROAD LEFT INTO R102 RIGHT INTO R74 PROCEED TO JOIN N2 NORTH FREEWAY PASS MTHUNZINI TOLL PLAZA, PROCEED UNTIL TURN RIGHT TO JOIN TO JOIN R618 TURN LEFT TO INYATHI ROAD AND TURN RIGHT INTO MTUBATUBA TAXI RANK, DROP OFF AND PICK UP RETURN TO STANGER TAXI RANK ON THE SAME ROUTE.
12.22	KZNNRCBC601NS112828 - STANGER TO ASHVILLE / MADUNDUBE FROM STANGER TAXI RANK TURN LEFT INTO BALCOMB STREET TURN LEFT TO GLEDOW MILL TURN RIGHT INTO KING SHAKA STREET TURN LEFT INTO R74 PASS STANGER KEARSENEY, DROP OFF PASSENGERS PASS KWANYONGO SPAZA SHOP AT MADUNDUBE AND DROP OFF PASSENGERS TURN LEFT TO GLENDALE ROAD PASSING NYASENI STORE TO EMKHAMBINI STOP AT MADUNDUBE, DROP OFF AND PICK UP AT RETURN TO STANGER TAXI RANK ON THE SAME ROUTE.
12.23	KZNNRCBC601NS112890 - STANGER TO SANSOSI FROM STANGER TAXI RANK LEFT TO BALCOMB STREET TURN LEFT TO GLEDOW MILL ROAD, TURN RIGHT TO KING SHAKA ROAD PROCEED ALONG DOESBURG ROAD TURN LEFT TO SANSOSI PICK UP AND DROP OFF PASSENGERS AND RETURN TO STANGER TAXI RANK ON THE SAME ROUTE.
12.24	KZNNRCBC601NS112921 - STANGER TO DRIEFONTEIN FROM STANGER TAXI RANK, RIGHT BALCOMB STREET, TURN LEFT TO CHIEF ALBERT LUTHULI STREET PROCEED PASSING STANGER POLICE STATION, TURN RIGHT TO R102 PROCEED ALONG R102, TURN RIGHT ON COMPENSATION ROAD PROCEED TO DRIEFONTEIN TAXI RANK DROP AND PICK UP PASSENGERS AND RETURN TO STANGER TAXI RANK ON THE SAME ROUTE.
12.25	KZNNRCBC601NS112952 - STANGER TO SHEFIELD FROM STANGER TAXI RANK TURN LEFT TO BALCOMB STREET TURN RIGHT TO GLEDOW MILL ROAD PROCEED AND TURN RIGHT TO JOIN R102 ALONG R102 TURN LEFT SALT ROCK ROAD AND CROSSOVER N2 FREEWAY INTO SHEFIELD BEACH ROAD PROCEED SHEFIELD BEACH ROAD DROP OFF PASSENGERS PASSING CBD TO BP GARAGE TO SHEFIELD BEACH DROP OFF AND PICK UP PASSENGERS AND RETURN TO STANGER TAXI RANK ON THE SAME ROUTE.
12.26	KZNNRCBC601NS112983 - STANGER TO GREYTOWN FROM STANGER TAXI RANK TURN LEFT INTO BALCOMB STREET TURN LEFT INTO GLEDOW MILL ROUTE, RIGHT INTO KING SHAKA STREET LEFT INTO R74, PROCEED AND TURN LEFT INTO DURBAN STREET INTO GREYTOWN TAXI RANK DROP OFF AND PICK UP PASSENGERS RETURN TO STANGER TAXI RANK ON THE SAME ROUTE.
12.27	KZNNRCBC601NS113076 - STANGER TO TETE FROM STANGER TAXI RANK TURN INTO BALCOMB STREET TURN LEFT INTO CHIEF ALBERT LUTHULI PROCEED PASSING STANGER POLICE STATION TURN RIGHT R102 PROCEED TUR4 RIGHT TETE TOWNSHIP DROP OFF AND PICK UP PASSENGER AND RETURN TO STANGER TAXI RANK ON THE SAME ROUTE.
12.28	KZNNRCBC601NS113138 - STANGER TO SHOMBELA FROM STANGER TAXI RANK TURN INTO BALCOMB STREET TURN LEFT INTO CHIEF ALBERT STREET PASSING STANGER POLICE STATION TURN INTO R102 TURN RIGHT TO ZHILABATHINI PASSING LLOYD SCHOOL TURN LEFT PROCEED TO SHOMBELA TOWNSHIP DROP OFF AND PICK UP PASSENGER AND RETURN TO STANGER TAXI RANK ON THE SAME ROUTE.
12.29	KZNNRCBC601NS113169 - STANGER TO NKOBONGO FROM STANGER TAXI RANK TURN INTO BALCOMB STREET TURN LEFT INTO CHIEF ALBERT STREET PASSING STANGER POLICE STATION TURN INTO R102 TURN RIGHT INTO CEMETERY ROAD PROCEED TO NKOBONGO TOWNSHIP DROP OFF AND PICK UP PASSENGER AND RETURN TO STANGER TAXI RANK ON THE SAME ROUTE.
12.30	KZNNRCBC601NS113200 - STANGER TO SHAKASKRAAL (NKOBONGO) FROM STANGER TAXI RANK TURN INTO BALCOMB STREET TURN LEFT INTO CHIEF ALBERT STREET PASSING STANGER POLICE STATION TURN INTO R102 INTO SHAKASKRAAL CBD TURN RIGHT INTO SCHOOL ROAD PROCEED TO NKOBONGO TOWNSHIP DROP OFF AND PICK UP PASSENGER AND RETURN TO STANGER TAXI RANK ON THE SAME ROUTE.



transport

Department:
Transport
Province of KwaZulu-Natal

GAZETTE

LGKZNG52-2023-MAR

REGION: ALL

12.31	KZNNRCBC601NS113231 - STANGER TO GROUTVILLE FROM STANGER TAXI RANK TURN INTO BALCOMB STREET TURN LEFT INTO CHIEF ALBERT STREET PASSING STANGER POLICE STATION TURN RIGHT TO JOIN R102 PASSING NONHLEVU HIGH SCHOOL AT GROUTVILLE DROP OFF AND PICK UP PASSENGER AND TURN RIGHT TO D393 AT GROUTVILLE DROP OFF AND PICK UP PASSENGERS AND RETURN TO STANGER TAXI RANK ON THE SAME ROUTE.
12.32	KZNNRCBC601NS113417 - STANGER TO NYATHIKAZI FROM STANGER TAXI RANK TURN INTO BALCOMB STREET TURN RIGHT GLEDOW MILL ROAD, TURN LEFT INTO R102, TURN LEFT TO DARNALL ROAD, TURN LEFT AND PROCEED NYATHIKAZI PROCEED TO NYATHIKAZI DROP OFF AND PICK UP PASSENGER AND RETURN TO STANGER TAXI RANK ON THE SAME ROUTE
12.33	KZNNRCBC601NS113479 - STANGER TO HLOMENDLINI. FROM STANGER TAXI RANK TURN LEFT INTO BALCOMB STREET TURN RIGHT INTO GLEDOW MILL ROAD, TURN LEFT INTO R102 PROCEED, TURN LEFT BDWOOD ROAD PASS BP GARAGE PROCEED HLOMENDLINI TOWNSHIP DROP OF AND PICK UP PASSENGERS AND RETURN TO STANGER TAXI RANK ON THE SAME ROUTE.



transport

Department:
Transport
Province of KwaZulu-Natal

GAZETTE

LGKZNG52-2023-MAR

REGION: ALL

1)	Application Number: APP0153334	2)	Gazette Number: LGKZNG52-2023-MAR
3)	Applicant: NL MDLOLO ID NO. 6708310331089 Association: ESTCOURT DISTRICT TAXI ASSOCIATION	4)	Applicant Address: P.O BOX 76 ESTCOURT 3310
5)	Existing Licence Holder: NOT APPLICABLE ID NO. NOT APPLICABLE	6)	Existing Licence Holder Address: NOT APPLICABLE
7)	Type of application: NEW OPERATING LICENCE	8)	Operating Licence Number: NOTAVAILABLE
9)	Vehicle Type: MINIBUS	10)	1 X 14 (SEATED) + 0 (STANDING)
11)	Region: UTHUKELA		
12.1	<p>2202EK2202EN00050211 - WEMBEZI TO ESCOURT</p> <p>FROM APPROVED TAXI RANK IN WEMBEZI TO APPROVED TAXI RANK IN ESCOURT AND WEMBEZI RANK, INTO LONGHOMES, MAHASHINI, KHWEZI, V. Q. DEPO, FIVE ROOM, NKWEZELA, TURN LEFT TO LOCKSLOY, NEWLANDS, LOADING AND OFFLOADING AND TURN INTO C SECTION LOADING AND OFFLOADING TURN RIGHT INTO P29 NTABAMHLOPHE ROAD INTO MARTIN ROAD, HELLET ROAD, CONNOR STREET AND TURN LEFT INTO ALEXANDRA STREET INTO TAXI RANK, OFFLOADING AND LOADING AND RETURN ALONG THE FORWARD ROUTE IN REVERSE.</p> <p>ALTERNATIVE ROUTE</p> <p>FROM P29 NTABAMHLOPHE ROAD, INTO HARRY MILLER ROAD, SUBWAY ROAD, ALBERT STREET, PHILLIP STREET, AND TURN RIGHT INTO ALEXANDRA STREET INTO TAXI RANK. OFFLOADING, LOADING AND RETURN THE FORWARD ROUTE IN REVERSE.</p> <p>SETTING DOWN AND PICKING UP PASSENGERS:</p> <p>1. BACON FACTORY ROAD R103 INTO CONNOR STREET INTO ALEXANDRA STREET INTO TAXI RANK. 2. NARROWTEX INTO LOSKOP ROAD. 3. MASONITE INTO BROOMCLIFFE ROAD. 4. MASONITE INTO BANK ROAD. 5. MOSAIC INTO BANK ROAD.</p>		
12.2	<p>2202EN2202DR10050199 - HLATHIKHULU TO MOOI RIVER</p> <p>FROM HLATHIKHULU TAXI RANK, INTO P169, PROCEED TO P1-7, INTO K. P. X. 0088 MOOI RIVER TAXI RANK AND RETURN ALONG THE FORWARD ROUTE IN REVERSE.</p>		
12.3	<p>2202EN2202EN00050177 - CHARTER: FROM ESTCOURT TAXI RANK TO POINT WITHIN THE PROVINCE KZN ONLY. NO PICKING OR SETTING DOWN OF PASSENGERS EN ROUTE.</p>		
12.4	<p>2202EN2202EN00050181 - CORNFIELDS TO ESCOURT</p> <p>FROM APPROVED TAXI RANK IN CORNFIELDS ALONG D489 LEFT INTO R74, LEFT INTO R103, INTO LORNE STREET, INTO HARDING STREET, INTO ALEXANDRA STREET TO APPROVED TAXI RANK IN ALEXANDRA STREET AND RETURN ALONG THE FORWARD ROUTE IN REVERSE (SUBJECT TO RESTRICTION NUMBER 5, PICKING UP AND SETTING DOWN ENROUTE).</p> <p>ALTERNATIVE ROUTE.</p> <p>FROM APPROVED TAXI RANK IN FRERE, TURN RIGHT INTO R103, INTO LORNE STREET, INTO HARDING STREET, TURN INTO ALEXANDRA STREET INTO APPROVED TAXI RANK IN ALEXANDRA STREET AND RETURN ALONG FORWARD ROUTE IN REVERSE.</p> <p>SETTING DOWN AND PICKING UP PASSENGERS.</p> <p>1. BACON FACTORY ROAD R103 INTO CONNOR STREET INTO ALEXANDRA STREET INTO TAXI RANK. 2. NARROWTEX INTO LOSKOP ROAD. 3. MASONITE INTO BROOMCLIFFE ROAD. 4. MASONITE INTO BANK ROAD. 5. MOSAIC INTO BANK ROAD.</p>		
12.5	<p>2202EN2202EN00050182 - DUTCH GOODHOME - ESTCOURT</p> <p>FROM APPROVED TAXI RANK IN D1246, DUTCH GOODHOME TURN RIGHT TO P29 LOADING TOWARDS ESCOURT PASS UMTSHEZI HIGH SCHOOL, PROCEED ALONG P29 OFFLOADING, PASS SHAYAMOYA, NEWLANDS, LOCKSLOY, WEMBEZI TOWNSHIP ALONG P29 INTO MARTIN ROAD, HELLET ROAD, RICHMOND ROAD, CONNOR STREET, TURN LEFT TO ALEXANDRA STREET INTO TAXI RANK OFFLOAD AND LOAD AND RETURN ALONG FORWARD ROUTE IN REVERSE.</p> <p>ALTERNATIVE ROUTE</p> <p>FROM P29 INTO HARRY MILLER ROAD, ALBERT STREET, INTO PHILLIP STREET AND ALONG ALEXANDRA STREET, INTO TAXI RANK.</p>		
12.6	<p>2202EN2202EN00050183 - ESTCOURT TO MABHALONINI</p> <p>FROM APPROVED TAXI RANK IN MABHALONINI, INTO AND ALONG R103, INTO DRUMMOND ROAD, LEFT INTO ALBERT STREET, RIGHT INTO PHILLIP STREET, INTO ALEXANDRA STREET, INTO ALEXANDRA STREET TAXI RANK AND RETURN ALONG THE FORWARD ROUTE IN REVERSE.</p>		
12.7	<p>2202EN2202EN00050184 - ESIGODLWENI TO ESTCOURT</p> <p>FROM APPROVED TAXI RANK IN ESIGODLWENI, INTO R17, INTO AND ALONG R103, INTO LORNE STREET, INTO HARDING STREET, INTO ALEXANDRA STREET, INTO ALEXANDRA TAXI RANK AND RETURN ALONG FORWARD ROUTE IN REVERSE.</p>		
12.8	<p>2202EN2202EN00050197 - GCINUSIZI TO ESCOURT</p> <p>FROM APPROVED TAXI RANK IN KWA-GCINUSIZI TURN RIGHT INTO P29, LOADING AND OFFLOADING TOWARDS ESCOURT PASS MTSHEZI HIGH SCHOOL, PROCEED ALONG P29 INTO MARTIN ROAD, INTO HELLET ROAD, INTO CONNOR STREET, LEFT INTO ALEXANDRA STREET, INTO TAXI RANK AND RETURN ALONG THE FORWARD ROUTE IN REVERSE.</p> <p>ALTERNATIVE ROUTE.</p> <p>FROM P29 LEFT INTO HARRY MILLER ROAD, RIGHT INTO SUBWAY ROAD, RIGHT INTO ALBERT STREET, LEFT INTO PHILLIP STREET INTO ALEXANDRA STREET TAXI RANK AND RETURN ALONG FORWARD ROUTE IN REVERSE.</p> <p>SETTING DOWN AND PICKING UP PASSENGERS:</p> <p>1. BACON FACTORY ROAD R103 INTO CONNOR STREET INTO ALEXANDRA STREET INTO TAXI RANK. 2. NARROWTEX INTO LOSKOP ROAD; 3. MASONITE INTO BROOMCLIFFE ROAD; 4. MOSAIC INTO BANK ROAD.</p>		



transport

Department:
Transport
Province of KwaZulu-Natal

GAZETTE

LGKZNG52-2023-MAR

REGION: ALL

12.9	<p>2202EN2202EN00050198 - HLATHIKHULU TO ESCCOURT</p> <p>FROM APPROVED TAXI RANK IN HLATHIKHULU INTO C1326, INTO P391, ALONG D1240, PROCEED ALONG P28-9 VIA NHLALAKAHLE NTABAMHLOPHE POLICE STATION, TURN TO P29 LOADING ALONG THE ROUTE UP DUTCH GOODHOME, OFFLOADING ONLY ALONG P29 INTO MARTIN ROAD, HELLET ROAD, RICHMOND ROAD, CONNOR STREET, TURN LEFT INTO ALEXANDRA STREET INTO TAXI RANK ESCCOURT AND RETURN ALONG FORWARD ROUTE IN REVERSE.</p> <p>OR</p> <p>FROM APPROVED TAXI RANK IN HLATHIKHULU P170, INTO R103, INTO DRUMMOND ROAD, INTO ALBERT STREET INTO HARDING STREET, INTO ALEXANDRA STREET RANK ESCCOURT, DIRECT AND RETURN .</p> <p>OR</p> <p>FROM APPROVED TAXI RANK IN HLATHIKHULU P171 INTO R103, INTO P29, HARRY MILLER ROAD, SUBWAY ROAD, ALBERT STREET, PHILLIP STREET, ALONG ALEXANDRA STREET INTO TAXI RANK ESCCOURT AND RETURN.</p> <p>OR</p> <p>FROM APPROVED TAXI RANK IN HLATHIKHULU INTO P28 JOIN P379, PASSING KWADLAMINI, KWANDABA, JOIN P29, PROCEED TO HARRY MILLER ROAD, SUBWAY ROAD, INTO ALBERT STREET, PHILLIP STREET, ALEXANDRA STREET, INTO TAXI RANK ESCCOURT. OFFLOADING, LOADING AND RETURN.</p> <p>SETTING DOWN AND PICKING UP PASSENGERS:</p> <ol style="list-style-type: none"> 1. BACON FACTORY ROAD R103 INTO CONNOR STREET INTO ALEXANDRA STREET INTO TAXI RANK. 2. NARROWTEX INTO LOSKOP ROAD; 3. MASONITE INTO BROOMCLIFFE ROAD; 4. MASONITE INTO BANK ROAD; AND 5. MOSAIC INTO BANK ROAD.
12.10	<p>2202EN2202EN00050201 - ESCCOURT HOSTEL TO ESCCOURT</p> <p>FROM ESCCOURT TAXI RANK INTO ALEXANDRA STREET, RIGHT INTO HARDING STREET, LEFT INTO ALBERT STREET, INTO EXTENSION ROAD, INTO DRUMMOND ROAD, LEFT INTO LORNE STREET, INTO R103, LEFT INTO KEMPS ROAD AND PROCEED TO THE HOSTEL TAXI RANK AND RETURN ALONG THE FORWARD ROUTE IN REVERSE</p>
12.11	<p>2202EN2202EN00050203 - ESTCOURT TO KWA-DLAMINI</p> <p>FROM APPROVED TAXI RANK IN KWA-DLAMINI INTO P379 LOADING AND OFFLOADING INTO EMTSHEZI HIGH SCHOOL AND TURN RIGHT INTO P29 NTABAMHLOPHE ROAD, OFFLOADING ONLY, PASS SHAYAMOYA, NEWLANDS, LOCHSLOY AND WEMBEZI, INTO MARTIN ROAD, HELLET ROAD, RICHMOND ROAD, CONNOR STREET, TURN LEFT INTO ALEXANDRA STREET INTO TAXI RANK AND RETURN THE FORWARD ROUTE IN REVERSE.</p> <p>FROM P29 INTO HARRY MILLER ROAD, SUBWAY ROAD, ALBERT STREET, PHILLIP STREET, ALONG ALEXANDRA STREET INTO TAXI RANK OFFLOADING, LOADING AND RETURN.</p> <p>FROM P29 INTO HARRY MILLER ROAD, SUBWAY ROAD, ALBERT STREET, PHILLIP STREET, ALONG ALEXANDRA STREET INTO TAXI RANK OFFLOADING, LOADING AND RETURN.</p>
12.12	<p>2202EN2202EN00050204 - MHUBHENI TO ESTCOURT</p> <p>FROM MHUBHENI TAXI RANK INTO D1381 LOADING AND OFFLOADING ALONG THE WAY. PASS GREYSTONE, HILTON FARM, WEMBEZI OFFLOADING AND TURN RIGHT INTO P29 NTABAMHLOPHE ROAD, OFFLOADING, INTO MARTIN ROAD, HELLET ROAD, RICHMOND ROAD, CONNOR STREET, AND TURN LEFT INTO ALEXANDRA STREET INTO TAXI RANK AND RETURN ALONG THE FORWARD ROUTE IN REVERSE.</p> <p>FROM MHUBHENI ALONG P17, DALTON, LOADING AND OFFLOADING ALONG THE WAY, PASS GREYSTONE, BLUE HAZE, INTO P29 NTABAMHLOPHE ROAD, INTO MARTIN ROAD, HELLET ROAD, CONNOR STREET, AND TURN LEFT INTO ALEXANDRA STREET, INTO TAXI RANK, OFFLOADING, LOADING AND RETURN.</p> <p>FROM P29 INTO HARRY MILLER ROAD, RIGHT INTO SUBWAY ROAD, RIGHT INTO ALBERT STREET, LEFT INTO PHILLIP STREET, INTO ALEXANDRA STREET, INTO THE TAXI RANK AND RETURN.</p> <p>FROM P29 INTO HARRY MILLER ROAD, INTO SUBWAY ROAD, INTO ALBERT STREET INTO PHILLIPS STREET INTO ALEXANDRA STREET INTO TAXI RANK AND RETURN.</p>
12.13	<p>2202EN2202EN00050205 - MDWEBU TO ESCCOURT</p> <p>FROM APPROVED TAXI RANK IN NDWEBU INTO AND ALONG D1382, LEFT INTO P29, PASS EMTSHEZI HIGH SCHOOL, SHAYAMOYA, NEWLANDS, LOCHSLOY, WEMBEZI, INTO MARTIN ROAD, HELLET ROAD, RICHMOND ROAD, CONNOR STREET, LEFT INTO ALEXANDRA STREET, INTO TAXI RANK AND RETURN ALONG THE FORWARD IN REVERSE.</p>
12.14	<p>2202EN2202EN00050206 - PHAPHAKHULU TO ESCCOURT</p> <p>FROM APPROVED TAXI RANK IN PHAPHAKHULU, INTO SAGITTARIUS AVENUE, PHAPHAKHULU INTO R74, WEENEN ROAD AND LEFT TO ESIGODLWENI, LOADING AND OFFLOADING AND TURN RIGHT INTO R74, INTO R103, INTO LORNE STREET, INTO HARDING STREET AND TURN RIGHT INTO ALEXANDRA STREET INTO THE TAXI RANK, OFFLOADING, LOADING AND RETURN ALONG THE FORWARD ROUTE IN REVERSE.</p>
12.15	<p>2202EN2202EN00050207 - SHAYAMOYA TO ESCCOURT.</p> <p>FROM APPROVED TAXI RANK IN KWA-XABA STORE, INTO BOSHI, INTO SHAYAMOYA A, INTO SHAYAMOYA B , RIGHT INTO P29, NTABAMHLOPHE ROAD, LOADING AND OFFLOADING, PASS SHAYAMOYA, NEWLANDS, LOCHSLOY, WEMBEZI, OFFLOADING ONLY, INTO MARTIN ROAD, INTO HELLET ROAD, RICHMOND ROAD, CONNOR STREET, INTO ALEXANDRA STREET INTO THE TAXI RANK. OFFLOADING, LOADING AND RETURN ALONG THE FORWARD ROUTE IN REVERSE.</p> <p>ALTERNATIVE ROUTE</p> <p>FROM P29 INTO HARRY MILLER ROAD, SUBWAY ROAD, ALBERT STREET, ALONG ALEXANDRA STREET INTO THE TAXI RANK AND RETURN ALONG THE FORWARD ROUTE IN REVERSE.</p> <p>SETTING DOWN AND PICKING UP PASSENGERS:</p> <ol style="list-style-type: none"> 1. BACON FACTORY ROAD R103 INTO CONNOR STREET INTO ALEXANDRA STREET INTO TAXI RANK. 2. NARROWTEX INTO LOSKOP ROAD. 3. MASONITE INTO BROOMCLIFFE ROAD. 4. MASONITE INTO BANK ROAD. 5. MOSAIC INTO BANK ROAD.



transport

Department:
Transport
Province of KwaZulu-Natal

GAZETTE

LGKZNG52-2023-MAR

REGION: ALL

12.16	<p>2202EN2202EN00050208 - ESTCOURT TO ESTCOURT FROM APPROVED TAXI RANK IN MVUNDLWENI KWANDABA, MHLUNGWINI SCHOOL, A 1416, LOADING AND OFFLOADING INTO EMTSHEZI HIGH SCHOOL, INTO P29, NTABAMHLOPHE ROAD, OFFLOADING ONLY PASS SHAYAMOYA, NEWLANDS, LOCKSLOY, WEMBEZI INTO A MARTIN ROAD, HELLET ROAD, RICHMOND ROAD, CONNOR STREET AND TURN LEFT INTO ALEXANDRA STREET INTO THE TAXI RANK, OFFLOADING AND LOADING AND RETURN ALONG THE FORWARD ROUTE IN REVERSE.</p> <p>ALTERNATIVE FROM P29 INTO HARRY MILLER ROAD, SUBWAY ROAD, ALBERT STREET ALONG ALEXANDRA STREET, INTO THE TAXI RANK, OFFLOADING, LOADING AND RETURN.</p>
12.17	<p>2202EN2202EN00050210 - SOBABILI TO ESCOURT</p> <p>FROM APPROVED TAXI RANK IN SOBABILI, INTO AND ALONG D1241, LEFT INTO P29 NTABAMHLOPHE ROAD LOADING AND OFFLOADING. PASS EMTSHEZI HIGH SCHOOL, SHAYAMOYA, NEWLANDS, LOCKSLOY, WEMBEZI INTO MARTIN ROAD, HELLET ROAD, RICHMOND ROAD, CONNOR STREET, TURN LEFT INTO ALEXANDRA STREET INTO THE TAXI RANK AND RETURN ALONG THE FORWARD ROUTE IN REVERSE.</p> <p>ALTERNATIVE ROUTE</p> <p>FROM P29 INTO HARRY MILLER ROAD, SUBWAY ROAD, ALBERT STREET, PHILLIP STREET ALONG ALEXANDRA STREET INTO THE TAXI RANK AND RETURN.</p> <p>SETTING DOWN AND PICKING UP PASSENGERS:</p> <ol style="list-style-type: none"> 1.BACON FACTORY ROAD R103 INTO CONNOR STREET INTO ALEXANDRA STREET INTO TAXI RANK. 2.NARROWTEX INTO LOSKOP ROAD. 3.MASONITE INTO BROOMCLIFFE ROAD. 4.MASONITE INTO BANK ROAD. 5.MOSAIC INTO BANK ROAD.
12.18	<p>KZPRERC2796246 - ESTCOURT TO KHWEZI</p> <p>FROM APPROVED TAXI RANK IN ESTCOURT WITH PASSENGERS TURN RIGHT INTO ALEXANDRA STREET CROSSING ROBOTS TURN RIGHT PATERSON STREET, LEFT INTO ALBERT STREET DROP/PICK ALONG LEFT LORNE STREET CROSSING THE BRIDGE DROP/PICK PROCEED, TURN LEFT KEMPS ROAD, PROCEED STRAIGHT THEN RIGHT UNNAMED ROAD TO KHWEZI DROPPING OFF PASSENGERS AND PICKING UP PASSENGERS ALONG ROAD IN REVERSE ROUTES TO ESTCOURT TAXI RANK.</p> <p>ALTERNATIVE BACKWARD ROUTE:</p> <p>FROM KHWEZI UNNAMED ROADS WITH PASSENGERS INTO LEFT KEMPS ROAD, TURN RIGHT R103 CROSSING THE BRIDGE BECOMES LORNE STREET STRAIGHT TILL HARDING STREET LEFT ALBERT STREET RIGHT PHILIP STREET THEN RIGHT INTO APPROVED TAXI RANK IN ESTCOURT DROPPING/PICKING PASSENGERS.</p>



transport

Department:
Transport
Province of KwaZulu-Natal

GAZETTE

LGKZNG52-2023-MAR

REGION: ALL

1) Application Number: APP0153335	2) Gazette Number: LGKZNG52-2023-MAR
3) Applicant: MN. MHLONGO ID NO. 7202265373089 Association: STANGER TAXI OWNERS ASSOCIATION	4) Applicant Address: P.O BOX 4555 KWADUKUZA 4450
5) Existing Licence Holder: NOT APPLICABLE ID NO. NOT APPLICABLE	6) Existing Licence Holder Address: NOT APPLICABLE
7) Type of application: NEW OPERATING LICENCE	8) Operating Licence Number: NOTAVAILABLE
9) Vehicle Type: MINIBUS	10) 1 X 15 (SEATED) + 0 (STANDING)
11) Region: ILEMBE	
12.1	22027Q2201EM10191823 - STANGER TO MANGUZI FROM STANGER TAXI RANK AT THE CORNER OF CATO STREET AND BALCOMB STREET, TURN LEFT INTO BALCOMB STREET, TURN RIGHT INTO GLEDOWMILL ROAD, TURN LEFT INTO R102 PASSING MANDINI, GINGINDLOVU AND TURN LEFT INTO R66, TURN RIGHT INTO R102 TO MTHUNZINI, PASS MTUNZINI, PASS EMPANGENI USING R102 JOIN N2 TO MTUBATUBA PASS HLULUWE, PASS MKHUZE, TURN RIGHT INTO P522/1 PASS JOZINI PROCEED AND TURN RIGHT INTO P55/2 PROCEED TO OPHONDWENI AND DROP OFF PASSENGERS PROCEED AND JOIN R22, PROCEED UNTIL MANGUZI THEN TURN RIGHT INTO MANGUZI TAXI RANK (DROP OFF AND PICK UP PASSENGERS AND BACK TO STANGER TAXI RANK)
12.2	22027Q2202HJ00191826 - STANGER TO BALLITO BAY. FROM STANGER TAXI RANK AT THE CORNER OF CATO AND BALCOMB STREET, TURN LEFT INTO BALCOMB STREET, TURN RIGHT INTO GLEDOWMILL ROAD, TURN RIGHT INTO R102 PASS NTSHAWINI, MELLVILLE, GROUTVILLE START PICKING UP AND DROPPING OFF AT ETETE PROCEED TO SHAKASKRAAL RAILWAY STATION (PICK AND DROP) PROCEED AND TURN LEFT INTO SALT ROCK ROAD CROSS N2 FREEWAY PROCEED PASS SIZANI SCHOOL, PASS SHELL GARAGE, PASS SALT ROCK HOTEL, JOIN DOLPHIN CRESCENT ROAD, JOIN OCEAN DRIVE, JOIN DOLPHIN CRESCENT PROCEED AND TURN RIGHT INTO COMPENSATION BEACH BOULEVARD ROAD PROCEED AND TURN INTO TAXI STOP NEXT TO SPAR (DROP OFF AND PICK UP PASSENGERS), RETURN USING COMPENSATION BEACH ROAD, TURN LEFT TO JOIN HAWKINS ROAD, LEFT INTO BALLITO DRIVE PASS CALTEX GARAGE PROCEED TO A TRAFFIC CIRCLE AND TURN LEFT INTO BALLITO BUSINESS PARK (DROP OFF AND PICK UP PASSENGERS) RETURN TO STANGER TAXI RANK USING BALLITO DRIVE TURN LEFT TO JOIN N2 PROCEED TURN LEFT TO JOIN SALT ROCK ROAD, TURN RIGHT TO JOIN R102 PASS UMHLALI POLICE STATION, PASS STANGER POLICE STATION JOIN ALBERT LUTHULI STREET, TURN RIGHT INTO BALCOMB STREET AND TURN LEFT INTO STANGER TAXI RANK (DROP OFF AND PICK UP PASSENGERS).
12.3	22027Q22068T10191820 - STANGER TO PIETERMARITZBURG. FROM STANGER TAXI RANK RIGHT AT THE CORNER OF CATO AND BALCOMB STREET, TURN RIGHT INTO BALCOMB STREET, TURN LEFT INTO CATO STREET, TURN RIGHT INTO MAHTMA GHANDI STREET WHICH BECOMES ALBERT LUTHULI STREET, JOIN R74, PASS MAPHUMULO, PASS KRANSKOP AND PROCEED WITH R74 PROCEED AND TURN LEFT INTO R33 PROCEED PASSING SEVEN OAK, PASS NEW HANOVER PROCEED WITH R33 AND TURN LEFT TO BHAMBATHA ROAD WHICH BECOMES DR CHOTA MOTALA ROAD BECOMING CHURCH STREET TURN LEFT TO PIETERMARITZBURG TAXI RANK (DROP OFF AND PICK UP PASSENGERS TO STANGER TAXI RANK USING THE SAME ROUTE).
12.4	22027Q2206W100191815 - STANGER TO DARNALL FROM STANGER TAXI RANK AT THE CORNER OF CATO STREET AND BALCOMB STREET, TURN LEFT INTO BALCOMB STREET, TURN RIGHT INTO GLEDOWMILL ROAD, TURN LEFT INTO R102 TURN LEFT INTO D159 CROSS RAILWAY BRIDGE (PICK AND DROP PASSENGERS) PROCEED AND TURN RIGHT, CROSS A BRIDGE TOWARDS HULLET SUGARMILL DROP OFF AND PICK UP PASSENGERS AT THE CORNER OF NALLAH AND SAMARDEE ROAD IN DARNALL.
12.5	22027Q2209QU10191818 - STANGER TO MANDENI. FROM STANGER TAXI RANK AT THE CORNER OF CATO AND BALCOMB STREET, TURN LEFT INTO BALCOMB STREET, TURN RIGHT INTO GLEDOWMILL ROAD, TURN LEFT TO JOIN R102 PROCEED PASSING NEWGEUDELAND, DARNAL, ZINKWAZI, FORT PEARSON TUGELA, TURN LEFT TO JOIN D258 PROCEED AND TURN RIGHT INTO P459 PROCEED AND TURN LEFT AT THE SET OF ROBOTS, PROCEED AND TURN LEFT INTO MANDENI TAXI RANK, DROP OFF PASSENGERS AND PICK UP PASSENGERS TO STANGER TAXI RANK USING THE SAME ROUTE.
12.6	22027Q220HJ00197122 - STANGER TO BALLITO BAY. FROM STANGER TAXI RANK AT THE CORNER OF CATO AND BALCOMB STREET, TURN LEFT INTO BALCOMB STREET, TURN RIGHT INTO GLEDOWMILL ROAD, TURN RIGHT INTO R102 PASS NTSHAWINI, MELLVILLE, GROUTVILLE START PICKING UP AND DROPPING OFF AT ETETE PROCEED TO SHAKASKRAAL RAILWAY STATION (PICK AND DROP) PROCEED AND TURN LEFT INTO SALT ROCK ROAD CROSS N2 FREEWAY PROCEED PASS SIZANI SCHOOL, PASS SHELL GARAGE, PASS SALT ROCK HOTEL, JOIN DOLPHIN CRESCENT ROAD, JOIN OCEAN DRIVE, JOIN DOLPHIN CRESCENT PROCEED AND TURN RIGHT INTO COMPENSATION BEACH BOULEVARD ROAD PROCEED AND TURN INTO TAXI STOP NEXT TO SPAR (DROP OFF AND PICK UP PASSENGERS), RETURN USING COMPENSATION BEACH ROAD, TURN LEFT TO JOIN HAWKINS ROAD, LEFT INTO BALLITO DRIVE PASS CALTEX GARAGE PROCEED TO A TRAFFIC CIRCLE AND TURN LEFT INTO BALLITO BUSINESS PARK (DROP OFF AND PICK UP PASSENGERS) RETURN TO STANGER TAXI RANK USING BALLITO DRIVE TURN LEFT TO JOIN N2 PROCEED TURN LEFT TO JOIN SALT ROCK ROAD, TURN RIGHT TO JOIN R102 PASS UMHLALI POLICE STATION, PASS STANGER POLICE STATION JOIN ALBERT LUTHULI STREET, TURN RIGHT INTO BALCOMB STREET AND TURN LEFT INTO STANGER TAXI RANK (DROP OFF AND PICK UP PASSENGERS).
12.7	KZNNRCBC601NS112332 - STANGER TO NTSHAWINI FROM STANGER TAXI RANK TURN RIGHT TO BALCOMB STREET TURN LEFT INTO CHIEF ALBERT STREET PROCEED STANGER PASSING POLICE STATION JOIN R102 TURN RIGHT AT GLEDOW CROSSING AND TURN RIGHT INTO NTSHAWINI AREA THEN LEFT AT MAGANGA COTTAGE TO DROP AND PICK PASSENGERS AND RETURN TO STANGER TAXI RANK ON THE SAME.
12.8	KZNNRCBC601NS112363 - STANGER TO THEM BENI ONE FROM STANGER TAXI RANK TURN LEFT TO BALCOMB STREET TURN RIGHT TO R102, TURN LEFT BEFORE PASSING GROUTVILLE HIGH SCHOOL THEN INTO D226 AT THEM BENI ONE (MJOOSTY STOP) TO DROP OFF AND PICK UP PASSENGERS AND RETURN TO STANGER TAXI RANK ON THE SAME ROUTE.
12.9	KZNNRCBC601NS112394 - STANGER TO GLEDOW MILL FROM STANGER TAXI RANK TURN LEFT TO BALCOMB STREET TURN RIGHT INTO GLEDOW MILL ROAD CROSS R102 THEN PROCEED ALONG GLEDOW MILL ROAD PASSING GLEDOW SUGAR MILL DROP OFF PASSENGERS TO GLEDOW MINI MARKET AND DROP OFF AND PICK UP PASSENGERS PROCEED TO GLEDOW MILL MINI MARKET AND DROP OFF AND PICK UP PASSENGERS AND RETURN TO STANGER TAXI RANK IN THE SAME ROUTE.
12.10	KZNNRCBC601NS112425 - STANGER TO BLYTHEDALE BEACH FROM STANGER TAXI RANK TURN LEFT INTO BALCOMB STREET, RIGHT INTO GLEDOW MILL ROAD TURN LEFT INTO R102 TURN RIGHT INTO R74 PROCEED TO BLYTHEDALE BEACH TO DROP OFF AND PICK UP PASSENGERS AND RETURN TO STANGER TAXI RANK ON THE SAMEROUTE.
12.11	KZNNRCBC601NS112456 - STANGER TO NEWGEELERLAND FROM STANGER TAXI RANK LEFT BALCOMB STREET, TURN RIGHT TO GLEDOW MILL ROAD TURN RIGHT TO R102 TURN RIGHT INTO NEW GEELERLAND AND DROP OFF AND PICK UP PASSENGERS AND RETURN TO STANGER TAXI RANK ON THE SAME ROUTE.



transport

Department:
Transport
Province of KwaZulu-Natal

GAZETTE

LGKZNG52-2023-MAR

REGION: ALL

12.12	KZNNRCBC601NS112487 - STANGER TO SHAKAVILLE FROM STANGER TAXI RANK TURN LEFT TO BALCOMB STREET TURN LEFT INTO GLEDOW MILL ROAD TURN RIGHT INTO KING SHAKA, TURN LEFT INTO MAHATMA GANDI ROAD TURN RIGHT INTO CATO STREET ALONG SHAKAVILLE, DROP OFF PASSENGER AND PICK UP TURN LEFT TO BAUHINIA RIGHT INTO SHAKAVILLE STREET LEFT TO SCHOOL STREET LEFT TO MDIMA RIGHT TO MAFAVUKE, RIGHT TO NOBAMBA RIGHT TO MFECANE AND DROP OFF AND PICK UP PASSENGERS AND RETURN TO STANGER TAXI RANK ON THE SAME ROUTE.
12.13	KZNNRCBC601NS112518 - STANGER TO LINDELANI FROM STANGER TAXI RANK RIGHT INTO BALCOMB STREET LEFT INTO GLEDOW MILL ROAD, TURN RIGHT INTO KING SHAKA PROCEED INTO DOESBURG ROAD, LEFT INTO LINDELANI ROAD DROP OFF AND PICK UP PASSENGERS AND RETURN TO STANGER TAXI RANK ON THE SAME ROUTE.
12.14	KZNNRCBC601NS112549 - STANGER TO DORINGKOP FROM STANGER TAXI RANK RIGHT INTO BALCOMB STREET LEFT INTO GLEDOW MILL ROAD, TURN RIGHT INTO KING SHAKA ROAD PROCEED ALONG DOESBURG ROAD, TURN LEFT TO P10 PASS SHAKAMBULA PASS EMPUMELELO CLINIC LEFT INTO DORINGKOP DROP AND PICK UP PASSENGERS AND RETURN ON TO STANGER TAXI RANK ON THE SAME ROUTE.
12.15	KZNNRCBC601NS112580 - STANGER TO CHARLOTTEDALE FROM STANGER TAXI RANK, TURN RIGHT INTO GLEDOW MILL ROAD, TURN RIGHT INTO R102 PROCEED ALONG R102, TURN LEFT AND PASS GROUTVILLE CLINIC PASS ALDENVILLE PRIMARY SCHOOL PASS THE CHARLOTTEDALE RAILWAY STATION, TURN LEFT TO CHARLOTTEDALE INFORMAL SETTLEMENT, PICK UP AND DROP PASSENGERS AND RETURN TO STANGER TAXI RANK ON THE SAME ROUTE.
12.16	KZNNRCBC601NS112611 - STANGER TO CRANBROOK FROM STANGER TAXI RANK RIGHT TO BALCOMB STREET LEFT TO CHIEF ALBERT STREET PROCEED PASSING STANGER POLICE STATION, TURN RIGHT TO R102 PASSING CRANBROOK ROAD PROCEED ALONG CRANBROOK ROAD AND PASS ZILUNGISELE PRIMARY SCHOOL AND MGIGIMBE PRIMARY SCHOOL BOTH ON THE LEFT AND AT CRANBROOK PICK AND DROP PASSENGERS AND RETURN TO STANGER TAXI RANK ON THE SAME ROUTE.
12.17	KZNNRCBC601NS112642 - STANGER TO GROUTVILLE FROM STANGER TAXI RANK TURN RIGHT TO BALCOMB STREET AND LEFT TO ALBERT LUTHULI STREET JOIN R102 PROCEED AND TURN RIGHT TO NOKUKHANYA LUTHULI STREET PASS LUTHULI MUSEUM, TURN LEFT AT THE T JUNCTION PASS THE GRAVE YARD AT MELANDA TO DROP OFF AND PICK UP PASSENGERS AND RETURN TO STANGER TAXI RANK ON THE SAME ROUTE.
12.18	KZNNRCBC601NS112673 - STANGER TO ETHEMBENI TWO FROM STANGER TAXI RANK TURN LEFT TO BALCOMB STREET, RIGHT TO GLEDOW MILL ROAD, LEFT TO R102 TURN RIGHT TO JOIN R74 PROCEED STRAIGHT UNTIL YOU JOIN N2 SOUTH FREEWAY PROCEED AND TURN TO THE FIRST LEFT TURN OFF, TURN RIGHT TO D226 AND CROSS OVER N2 FREEWAY, TURN TO THE FIRST RIGHT PALM LAND PASSING B&B TO ETHEMBENI TWO DROP OFF AND PICK UP PASSENGERS AND RETURN TO STANGER TAXI RANK ON THE SAME ROUTE.
12.19	KZNNRCBC601NS112704 - STANGER TO TINLEY MANOR FROM STANGER TAXI RANK LEFT INTO BALCOMB STREET TURN LEFT INTO CHIEF ALBERT LUTHULI STREET PROCEED PASSING STANGER POLICE STATION TURN RIGHT TO JOIN R102 TURN LEFT TINLEY MANOR ROAD PASS UNDERNEATH THE BRIDGE PROCEED STRAIGHT TO TINLEY MANOR PICK UP AND DROP OFF AND PICK UP PASSENGERS AND RETURN TO STANGER TAXI RANK ON THE SAME ROUTE.
12.20	KZNNRCBC601NS112735 - STANGER TO EMPANGENI FROM STANGER TAXI RANK TURN LEFT TO BALCOMB STREET TURN RIGHT TO GLEDOW MILL TURN LEFT TO R102 NORTH, PROCEED STRAIGHT UNTIL TURN LEFT TO R34 TURN RIGHT TO UNNAMED ROAD AFTER MAXWELL TURN RIGHT TO COMMERCIAL ROAD AND TURN RIGHT INTO EMPANGENI B RANK. DROP OFF AND PICK UP PASSENGERS AND RETURN TO STANGER TAXI RANK ON THE SAME ROUTE.
12.21	KZNNRCBC601NS112797 - STANGER TO MTUBATUBA FROM STANGER TAXI RANK LEFT ONTO BALCOMB STREET TURN RIGHT INTO GLEDOW MILL ROAD LEFT INTO R102 RIGHT INTO R74 PROCEED TO JOIN N2 NORTH FREEWAY PASS MTHUNZINI TOLL PLAZA, PROCEED UNTIL TURN RIGHT TO JOIN TO JOIN R618 TURN LEFT TO INYATHI ROAD AND TURN RIGHT INTO MTUBATUBA TAXI RANK, DROP OFF AND PICK UP RETURN TO STANGER TAXI RANK ON THE SAME ROUTE.
12.22	KZNNRCBC601NS112828 - STANGER TO ASHVILLE / MADUNDUBE FROM STANGER TAXI RANK TURN LEFT INTO BALCOMB STREET TURN LEFT TO GLEDOW MILL TURN RIGHT INTO KING SHAKA STREET TURN LEFT INTO R74 PASS STANGER KEARSENEY, DROP OFF PASSENGERS PASS KWANYONGO SPAZA SHOP AT MADUNDUBE AND DROP OFF PASSENGERS TURN LEFT TO GLENDALE ROAD PASSING NYASENI STORE TO EMKHAMBINI STOP AT MADUNDUBE, DROP OFF AND PICK UP AT RETURN TO STANGER TAXI RANK ON THE SAME ROUTE.
12.23	KZNNRCBC601NS112890 - STANGER TO SANSOSI FROM STANGER TAXI RANK LEFT TO BALCOMB STREET TURN LEFT TO GLEDOW MILL ROAD, TURN RIGHT TO KING SHAKA ROAD PROCEED ALONG DOESBURG ROAD TURN LEFT TO SANSOSI PICK UP AND DROP OFF PASSENGERS AND RETURN TO STANGER TAXI RANK ON THE SAME ROUTE.
12.24	KZNNRCBC601NS112921 - STANGER TO DRIEFONTEIN FROM STANGER TAXI RANK, RIGHT BALCOMB STREET, TURN LEFT TO CHIEF ALBERT LUTHULI STREET PROCEED PASSING STANGER POLICE STATION, TURN RIGHT TO R102 PROCEED ALONG R102, TURN RIGHT ON COMPENSATION ROAD PROCEED TO DRIEFONTEIN TAXI RANK DROP AND PICK UP PASSENGERS AND RETURN TO STANGER TAXI RANK ON THE SAME ROUTE.
12.25	KZNNRCBC601NS112952 - STANGER TO SHEFIELD FROM STANGER TAXI RANK TURN LEFT TO BALCOMB STREET TURN RIGHT TO GLEDOW MILL ROAD PROCEED AND TURN RIGHT TO JOIN R102 ALONG R102 TURN LEFT SALT ROCK ROAD AND CROSSOVER N2 FREEWAY INTO SHEFIELD BEACH ROAD PROCEED SHEFIELD BEACH ROAD DROP OFF PASSENGERS PASSING CBD TO BP GARAGE TO SHEFIELD BEACH DROP OFF AND PICK UP PASSENGERS AND RETURN TO STANGER TAXI RANK ON THE SAME ROUTE.
12.26	KZNNRCBC601NS112983 - STANGER TO GREYTOWN FROM STANGER TAXI RANK TURN LEFT INTO BALCOMB STREET TURN LEFT INTO GLEDOW MILL ROUTE, RIGHT INTO KING SHAKA STREET LEFT INTO R74, PROCEED AND TURN LEFT INTO DURBAN STREET INTO GREYTOWN TAXI RANK DROP OFF AND PICK UP PASSENGERS RETURN TO STANGER TAXI RANK ON THE SAME ROUTE.
12.27	KZNNRCBC601NS113076 - STANGER TO TETE FROM STANGER TAXI RANK TURN INTO BALCOMB STREET TURN LEFT INTO CHIEF ALBERT LUTHULI PROCEED PASSING STANGER POLICE STATION TURN RIGHT R102 PROCEED TUR4 RIGHT TETE TOWNSHIP DROP OFF AND PICK UP PASSENGER AND RETURN TO STANGER TAXI RANK ON THE SAME ROUTE.
12.28	KZNNRCBC601NS113138 - STANGER TO SHOMBELA FROM STANGER TAXI RANK TURN INTO BALCOMB STREET TURN LEFT INTO CHIEF ALBERT STREET PASSING STANGER POLICE STATION TURN INTO R102 TURN RIGHT TO ZHILABATHINI PASSING LLOYD SCHOOL TURN LEFT PROCEED TO SHOMBELA TOWNSHIP DROP OFF AND PICK UP PASSENGER AND RETURN TO STANGER TAXI RANK ON THE SAME ROUTE.
12.29	KZNNRCBC601NS113169 - STANGER TO NKOBONGO FROM STANGER TAXI RANK TURN INTO BALCOMB STREET TURN LEFT INTO CHIEF ALBERT STREET PASSING STANGER POLICE STATION TURN INTO R102 TURN RIGHT INTO CEMETERY ROAD PROCEED TO NKOBONGO TOWNSHIP DROP OFF AND PICK UP PASSENGER AND RETURN TO STANGER TAXI RANK ON THE SAME ROUTE.
12.30	KZNNRCBC601NS113200 - STANGER TO SHAKASKRAAL (NKOBONGO) FROM STANGER TAXI RANK TURN INTO BALCOMB STREET TURN LEFT INTO CHIEF ALBERT STREET PASSING STANGER POLICE STATION TURN INTO R102 INTO SHAKASKRAAL CBD TURN RIGHT INTO SCHOOL ROAD PROCEED TO NKOBONGO TOWNSHIP DROP OFF AND PICK UP PASSENGER AND RETURN TO STANGER TAXI RANK ON THE SAME ROUTE.



transport

Department:
Transport
Province of KwaZulu-Natal

GAZETTE

LGKZNG52-2023-MAR

REGION: ALL

12.31	KZNNRCBC601NS113231 - STANGER TO GROUTVILLE FROM STANGER TAXI RANK TURN INTO BALCOMB STREET TURN LEFT INTO CHIEF ALBERT STREET PASSING STANGER POLICE STATION TURN RIGHT TO JOIN R102 PASSING NONHLEVU HIGH SCHOOL AT GROUTVILLE DROP OFF AND PICK UP PASSENGER AND TURN RIGHT TO D393 AT GROUTVILLE DROP OFF AND PICK UP PASSENGERS AND RETURN TO STANGER TAXI RANK ON THE SAME ROUTE.
12.32	KZNNRCBC601NS113417 - STANGER TO NYATHIKAZI FROM STANGER TAXI RANK TURN INTO BALCOMB STREET TURN RIGHT GLEDOW MILL ROAD, TURN LEFT INTO R102, TURN LEFT TO DARNALL ROAD, TURN LEFT AND PROCEED NYATHIKAZI PROCEED TO NYATHIKAZI DROP OFF AND PICK UP PASSENGER AND RETURN TO STANGER TAXI RANK ON THE SAME ROUTE
12.33	KZNNRCBC601NS113479 - STANGER TO HLOMENDLINI. FROM STANGER TAXI RANK TURN LEFT INTO BALCOMB STREET TURN RIGHT INTO GLEDOW MILL ROAD, TURN LEFT INTO R102 PROCEED, TURN LEFT BDWOOD ROAD PASS BP GARAGE PROCEED HLOMENDLINI TOWNSHIP DROP OF AND PICK UP PASSENGERS AND RETURN TO STANGER TAXI RANK ON THE SAME ROUTE.



transport

Department:
Transport
Province of KwaZulu-Natal

GAZETTE

LGKZNG52-2023-MAR

REGION: ALL

1) Application Number: APP0153336	2) Gazette Number: LGKZNG52-2023-MAR
3) Applicant: MP NGWENYA ID NO. 9001076128080 Association: ESTCOURT DISTRICT TAXI ASSOCIATION	4) Applicant Address: P.O BOX 512 ESTCOURT 3310
5) Existing Licence Holder: NOT APPLICABLE ID NO. NOT APPLICABLE	6) Existing Licence Holder Address: NOT APPLICABLE
7) Type of application: NEW OPERATING LICENCE	8) Operating Licence Number: NOTAVAILABLE
9) Vehicle Type: MINIBUS	10) 1 X 15 (SEATED) + 0 (STANDING)
11) Region: UTHUKELA	
12.1	<p>2202EK2202EN00050211 - WEMBEZI TO ESCCOURT</p> <p>FROM APPROVED TAXI RANK IN WEMBEZI TO APPROVED TAXI RANK IN ESCCOURT AND WEMBEZI RANK, INTO LONGHOMES, MAHASHINI, KHWEZI, V. Q. DEPO, FIVE ROOM, NKWEZELA, TURN LEFT TO LOCKSLOY, NEWLANDS, LOADING AND OFFLOADING AND TURN INTO C SECTION LOADING AND OFFLOADING TURN RIGHT INTO P29 NTABAMHLOPHE ROAD INTO MARTIN ROAD, HELLET ROAD, CONNOR STREET AND TURN LEFT INTO ALEXANDRA STREET INTO TAXI RANK, OFFLOADING AND LOADING AND RETURN ALONG THE FORWARD ROUTE IN REVERSE.</p> <p>ALTERNATIVE ROUTE</p> <p>FROM P29 NTABAMHLOPHE ROAD, INTO HARRY MILLER ROAD, SUBWAY ROAD, ALBERT STREET, PHILLIP STREET, AND TURN RIGHT INTO ALEXANDRA STREET INTO TAXI RANK. OFFLOADING, LOADING AND RETURN THE FORWARD ROUTE IN REVERSE.</p> <p>SETTING DOWN AND PICKING UP PASSENGERS:</p> <p>1. BACON FACTORY ROAD R103 INTO CONNOR STREET INTO ALEXANDRA STREET INTO TAXI RANK. 2. NARROWTEX INTO LOSKOP ROAD. 3. MASONITE INTO BROOMCLIFFE ROAD. 4. MASONITE INTO BANK ROAD. 5. MOSAIC INTO BANK ROAD.</p>
12.2	<p>2202EN2202BQ10050194 - ESCCOURT TO NEWCASTLE.</p> <p>FROM APPROVED TAXI RANK IN ALEXANDRA STREET, LEFT INTO HARDING STREET, LEFT INTO ALBERT STREET, RIGHT INTO DRUMMOND LEFT INTO R103, TURN RIGHT INTO N11, INTO SHORT STREET, LEFT INTO LYEEL STREET, CRAWSHAW ROAD INTO NEWCASTLE ROAD (N11) INTO APPROVED NEWCASTLE TAXI RANK AND RETURN ALONG THE FORWARD ROUTE IN REVERSE.</p>
12.3	<p>2202EN2202DH10050186 - ESTCOURT TO LADYSMITH</p> <p>FROM APPROVED TAXI RANK IN ESCCOURT (ALEXANDRA), LEFT INTO HARDING STREET, INTO R103 (FRERE ROAD), RIGHT TO CHIEVELY AND PASS COLENSO ALONG R103, PASS ROOSBOM, STRAIGHT TO LADYSMITH INTO QUEEN STREET, INTO LYEEL STREET, INTO ALFRED STREET INTO TAXI RANK OFFLOADING AND PROCEED INTO ILLING ROAD TAXI RANK OFFLOADING, LOADING AND RETURN ALONG FORWARD ROUTE IN REVERSE.</p>
12.4	<p>2202EN2202DR10050199 - HLATHIKHULU TO MOOI RIVER</p> <p>FROM HLATHIKHULU TAXI RANK, INTO P169, PROCEED TO P1-7, INTO K. P. X. 0088 MOOI RIVER TAXI RANK AND RETURN ALONG THE FORWARD ROUTE IN REVERSE.</p>
12.5	<p>2202EN2202EN00050177 - CHARTER: FROM ESTCOURT TAXI RANK TO POINT WITHIN THE PROVINCE KZN ONLY. NO PICKING OR SETTING DOWN OF PASSENGERS EN ROUTE.</p>
12.6	<p>2202EN2202EN00050181 - CORNFIELDS TO ESCCOURT</p> <p>FROM APPROVED TAXI RANK IN CORNFIELDS ALONG D489 LEFT INTO R74, LEFT INTO R103, INTO LORNE STREET, INTO HARDING STREET, INTO ALEXANDRA STREET TO APPROVED TAXI RANK IN ALEXANDRA STREET AND RETURN ALONG THE FORWARD ROUTE IN REVERSE (SUBJECT TO RESTRICTION NUMBER 5, PICKING UP AND SETTING DOWN ENROUTE).</p> <p>ALTERNATIVE ROUTE.</p> <p>FROM APPROVED TAXI RANK IN FRERE, TURN RIGHT INTO R103, INTO LORNE STREET, INTO HARDING STREET, TURN INTO ALEXANDRA STREET INTO APPROVED TAXI RANK IN ALEXANDRA STREET AND RETURN ALONG FORWARD ROUTE IN REVERSE.</p> <p>SETTING DOWN AND PICKING UP PASSENGERS.</p> <p>1. BACON FACTORY ROAD R103 INTO CONNOR STREET INTO ALEXANDRA STREET INTO TAXI RANK. 2. NARROWTEX INTO LOSKOP ROAD. 3. MASONITE INTO BROOMCLIFFE ROAD. 4. MASONITE INTO BANK ROAD. 5. MOSAIC INTO BANK ROAD.</p>
12.7	<p>2202EN2202EN00050182 - DUTCH GOODHOME - ESTCOURT</p> <p>FROM APPROVED TAXI RANK IN D1246, DUTCH GOODHOME TURN RIGHT TO P29 LOADING TOWARDS ESCCOURT PASS UMTSHEZI HIGH SCHOOL, PROCEED ALONG P29 OFFLOADING, PASS SHAYAMOYA, NEWLANDS, LOCKSLOY, WEMBEZI TOWNSHIP ALONG P29 INTO MARTIN ROAD, HELLET ROAD, RICHMOND ROAD, CONNOR STREET, TURN LEFT TO ALEXANDRA STREET INTO TAXI RANK OFFLOAD AND LOAD AND RETURN ALONG FORWARD ROUTE IN REVERSE.</p> <p>ALTERNATIVE ROUTE</p> <p>FROM P29 INTO HARRY MILLER ROAD, ALBERT STREET, INTO PHILLIP STREET AND ALONG ALEXANDRA STREET, INTO TAXI RANK.</p>
12.8	<p>2202EN2202EN00050183 - ESTCOURT TO MABHALONINI</p> <p>FROM APPROVED TAXI RANK IN MABHALONINI, INTO AND ALONG R103, INTO DRUMMOND ROAD, LEFT INTO ALBERT STREET, RIGHT INTO PHILLIP STREET, INTO ALEXANDRA STREET, INTO ALEXANDRA STREET TAXI RANK AND RETURN ALONG THE FORWARD ROUTE IN REVERSE.</p>
12.9	<p>2202EN2202EN00050184 - ESIGODLWENI TO ESTCOURT</p> <p>FROM APPROVED TAXI RANK IN ESIGODLWENI, INTO R17, INTO AND ALONG R103, INTO LORNE STREET, INTO HARDING STREET, INTO ALEXANDRA STREET, INTO ALEXANDRA TAXI RANK AND RETURN ALONG FORWARD ROUTE IN REVERSE.</p>



transport

Department:
Transport
Province of KwaZulu-Natal

GAZETTE

LGKZNG52-2023-MAR

REGION: ALL

12.10	<p>2202EN2202EN00050197 - GCINUSIZI TO ESCCOURT</p> <p>FROM APPROVED TAXI RANK IN KWA-GCINUSIZI TURN RIGHT INTO P29, LOADING AND OFFLOADING TOWARDS ESCCOURT PASS MTSHEZI HIGH SCHOOL, PROCEED ALONG P29 INTO MARTIN ROAD, INTO HELLET ROAD, INTO CONNOR STREET, LEFT INTO ALEXANDRA STREET, INTO TAXI RANK AND RETURN ALONG THE FORWARD ROUTE IN REVERSE.</p> <p>ALTERNATIVE ROUTE.</p> <p>FROM P29 LEFT INTO HARRY MILLER ROAD, RIGHT INTO SUBWAY ROAD, RIGHT INTO ALBERT STREET, LEFT INTO PHILLIP STREET INTO ALEXANDRA STREET TAXI RANK AND RETURN ALONG FORWARD ROUTE IN REVERSE.</p> <p>SETTING DOWN AND PICKING UP PASSENGERS:</p> <ol style="list-style-type: none"> 1. BACON FACTORY ROAD R103 INTO CONNOR STREET INTO ALEXANDRA STREET INTO TAXI RANK. 2. NARROWTEX INTO LOSKOP ROAD; 3. MASONITE INTO BROOMCLIFFE ROAD; 4. MOSAIC INTO BANK ROAD.
12.11	<p>2202EN2202EN00050198 - HLATHIKHULU TO ESCCOURT</p> <p>FROM APPROVED TAXI RANK IN HLATHIKHULU INTO C1326, INTO P391, ALONG D1240, PROCEED ALONG P28-9 VIA NHLALAKAHLE NTABAMHLOPHE POLICE STATION, TURN TO P29 LOADING ALONG THE ROUTE UP DUTCH GOODHOME, OFFLOADING ONLY ALONG P29 INTO MARTIN ROAD, HELLET ROAD, RICHMOND ROAD, CONNOR STREET, TURN LEFT INTO ALEXANDRA STREET INTO TAXI RANK ESCCOURT AND RETURN ALONG FORWARD ROUTE IN REVERSE.</p> <p>OR</p> <p>FROM APPROVED TAXI RANK IN HLATHIKHULU P170, INTO R103, INTO DRUMMOND ROAD, INTO ALBERT STREET INTO HARDING STREET, INTO ALEXANDRA STREET RANK ESCCOURT, DIRECT AND RETURN .</p> <p>OR</p> <p>FROM APPROVED TAXI RANK IN HLATHIKHULU P171 INTO R103, INTO P29, HARRY MILLER ROAD, SUBWAY ROAD, ALBERT STREET, PHILLIP STREET, ALONG ALEXANDRA STREET INTO TAXI RANK ESCCOURT AND RETURN.</p> <p>OR</p> <p>FROM APPROVED TAXI RANK IN HLATHIKHULU INTO P28 JOIN P379, PASSING KWADLAMINI, KWANDABA, JOIN P29, PROCEED TO HARRY MILLER ROAD, SUBWAY ROAD, INTO ALBERT STREET, PHILLIP STREET, ALEXANDRA STREET, INTO TAXI RANK ESCCOURT. OFFLOADING, LOADING AND RETURN.</p> <p>SETTING DOWN AND PICKING UP PASSENGERS:</p> <ol style="list-style-type: none"> 1. BACON FACTORY ROAD R103 INTO CONNOR STREET INTO ALEXANDRA STREET INTO TAXI RANK. 2. NARROWTEX INTO LOSKOP ROAD; 3. MASONITE INTO BROOMCLIFFE ROAD; 4. MASONITE INTO BANK ROAD; AND 5. MOSAIC INTO BANK ROAD.
12.12	<p>2202EN2202EN00050201 - ESCCOURT HOSTEL TO ESCCOURT</p> <p>FROM ESCCOURT TAXI RANK INTO ALEXANDRA STREET, RIGHT INTO HARDING STREET, LEFT INTO ALBERT STREET, INTO EXTENSION ROAD, INTO DRUMMOND ROAD, LEFT INTO LORNE STREET, INTO R103, LEFT INTO KEMPS ROAD AND PROCEED TO THE HOSTEL TAXI RANK AND RETURN ALONG THE FORWARD ROUTE IN REVERSE</p>
12.13	<p>2202EN2202EN00050203 - ESTCOURT TO KWA-DLAMINI</p> <p>FROM APPROVED TAXI RANK IN KWA-DLAMINI INTO P379 LOADING AND OFFLOADING INTO EMTSHEZI HIGH SCHOOL AND TURN RIGHT INTO P29 NTABAMHLOPHE ROAD, OFFLOADING ONLY, PASS SHAYAMOYA, NEWLANDS, LOCKSLOY AND WEMBEZI, INTO MARTIN ROAD, HELLET ROAD, RICHMOND ROAD, CONNOR STREET, TURN LEFT INTO ALEXANDRA STREET INTO TAXI RANK AND RETURN THE FORWARD ROUTE IN REVERSE.</p> <p>FROM P29 INTO HARRY MILLER ROAD, SUBWAY ROAD, ALBERT STREET, PHILLIP STREET, ALONG ALEXANDRA STREET INTO TAXI RANK OFFLOADING, LOADING AND RETURN.</p> <p>FROM P29 INTO HARRY MILLER ROAD, SUBWAY ROAD, ALBERT STREET, PHILLIP STREET, ALONG ALEXANDRA STREET INTO TAXI RANK OFFLOADING, LOADING AND RETURN.</p>
12.14	<p>2202EN2202EN00050204 - MHUBHENI TO ESTCOURT</p> <p>FROM MHUBHENI TAXI RANK INTO D1381 LOADING AND OFFLOADING ALONG THE WAY. PASS GREYSTONE, HILTON FARM, WEMBEZI OFFLOADING AND TURN RIGHT INTO P29 NTABAMHLOPHE ROAD, OFFLOADING, INTO MARTIN ROAD, HELLET ROAD, RICHMOND ROAD, CONNOR STREET, AND TURN LEFT INTO ALEXANDRA STREET INTO TAXI RANK AND RETURN ALONG THE FORWARD ROUTE IN REVERSE.</p> <p>FROM MHUBHENI ALONG P17, DALTON, LOADING AND OFFLOADING ALONG THE WAY, PASS GREYSTONE, BLUE HAZE, INTO P29 NTABAMHLOPHE ROAD, INTO MARTIN ROAD, HELLET ROAD, CONNOR STREET, AND TURN LEFT INTO ALEXANDRA STREET, INTO TAXI RANK, OFFLOADING, LOADING AND RETURN.</p> <p>FROM P29 INTO HARRY MILLER ROAD, RIGHT INTO SUBWAY ROAD, RIGHT INTO ALBERT STREET, LEFT INTO PHILLIP STREET, INTO ALEXANDRA STREET, INTO THE TAXI RANK AND RETURN.</p> <p>FROM P29. INTO HARRY MILLER ROAD, INTO SUBWAY ROAD, INTO ALBERT STREET INTO PHILLIPS STREET INTO ALEXANDRA STREET INTO TAXI RANK AND RETURN.</p>
12.15	<p>2202EN2202EN00050205 - MDWEBU TO ESCCOURT</p> <p>FROM APPROVED TAXI RANK IN NDWEBU INTO AND ALONG D1382, LEFT INTO P29, PASS EMTSHEZI HIGH SCHOOL, SHAYAMOYA, NEWLANDS, LOCKSLOY, WEMBEZI, INTO MARTIN ROAD, HELLET ROAD, RICHMOND ROAD, CONNOR STREET, LEFT INTO ALEXANDRA STREET, INTO TAXI RANK AND RETURN ALONG THE FORWARD IN REVERSE.</p>
12.16	<p>2202EN2202EN00050206 - PHAPHAKHULU TO ESCCOURT</p> <p>FROM APPROVED TAXI RANK IN PHAPHAKHULU, INTO SAGITTARIUS AVENUE, PHAPHAKHULU INTO R74. WEENEN ROAD AND LEFT TO ESIGODLWENI, LOADING AND OFFLOADING AND TURN RIGHT INTO R74, INTO R103, INTO LORNE STREET, INTO HARDING STREET AND TURN RIGHT INTO ALEXANDRA STREET INTO THE TAXI RANK, OFFLOADING, LOADING AND RETURN ALONG THE FORWARD ROUTE IN REVERSE.</p>



transport

Department:
Transport
Province of KwaZulu-Natal

GAZETTE

LGKZNG52-2023-MAR

REGION: ALL

12.17	<p>2202EN2202EN00050207 - SHAYAMOYA TO ESCCOURT.</p> <p>FROM APPROVED TAXI RANK IN KWA-XABA STORE, INTO BOSHI, INTO SHAYAMOYA A, INTO SHAYAMOYA B, RIGHT INTO P29, NTABAMHLOPHE ROAD, LOADING AND OFFLOADING, PASS SHAYAMOYA, NEWLANDS, LOCHSLOY, WEMBEZI, OFFLOADING ONLY, INTO MARTIN ROAD, INTO HELLET ROAD, RICHMOND ROAD, CONNOR STREET, INTO ALEXANDRA STREET INTO THE TAXI RANK. OFFLOADING, LOADING AND RETURN ALONG THE FORWARD ROUTE IN REVERSE.</p> <p>ALTERNATIVE ROUTE</p> <p>FROM P29 INTO HARRY MILLER ROAD, SUBWAY ROAD, ALBERT STREET, ALONG ALEXANDRA STREET INTO THE TAXI RANK AND RETURN ALONG THE FORWARD ROUTE IN REVERSE.</p> <p>SETTING DOWN AND PICKING UP PASSENGERS:</p> <ol style="list-style-type: none"> 1.BACON FACTORY ROAD R103 INTO CONNOR STREET INTO ALEXANDRA STREET INTO TAXI RANK. 2.NARROWTEX INTO LOSKOP ROAD. 3.MASONITE INTO BROOMCLIFFE ROAD. 4.MASONITE INTO BANK ROAD. 5.MOSAIC INTO BANK ROAD.
12.18	<p>2202EN2202EN00050208 - ESTCOURT TO ESTCOURT</p> <p>FROM APPROVED TAXI RANK IN MVUNDLWENI KWANDABA, MHLUNGWINI SCHOOL, A 1416, LOADING AND OFFLOADING INTO EMTSHEZI HIGH SCHOOL, INTO P29, NTABAMHLOPHE ROAD, OFFLOADING ONLY PASS SHAYAMOYA, NEWLANDS, LOCKSLOY, WEMBEZI INTO A MARTIN ROAD, HELLET ROAD, RICHMOND ROAD, CONNOR STREET AND TURN LEFT INTO ALEXANDRA STREET INTO THE TAXI RANK, OFFLOADING AND LOADING AND RETURN ALONG THE FORWARD ROUTE IN REVERSE.</p> <p>ALTERNATIVE</p> <p>FROM P29 INTO HARRY MILLER ROAD, SUBWAY ROAD, ALBERT STREET ALONG ALEXANDRA STREET, INTO THE TAXI RANK, OFFLOADING, LOADING AND RETURN.</p>
12.19	<p>2202EN2202EN00050210 - SOBABILI TO ESCCOURT</p> <p>FROM APPROVED TAXI RANK IN SOBABILI, INTO AND ALONG D1241, LEFT INTO P29 NTABAMHLOPHE ROAD LOADING AND OFFLOADING. PASS EMTSHEZI HIGH SCHOOL, SHAYAMOYA, NEWLANDS, LOCHSLOY, WEMBEZI INTO MARTIN ROAD, HELLET ROAD, RICHMOND ROAD, CONNOR STREET, TURN LEFT INTO ALEXANDRA STREET INTO THE TAXI RANK AND RETURN ALONG THE FORWARD ROUTE IN REVERSE.</p> <p>ALTRERANTIVE ROUTE</p> <p>FROM P29 INTO HARRY MILLER ROAD, SUBWAY ROAD, ALBERT STREET, PHILLIP STREET ALONG ALEXANDRA STREET INTO THE TAXI RANK AND RETURN.</p> <p>SETTING DOWN AND PICKING UP PASSENGERS:</p> <ol style="list-style-type: none"> 1.BACON FACTORY ROAD R103 INTO CONNOR STREET INTO ALEXANDRA STREET INTO TAXI RANK. 2.NARROWTEX INTO LOSKOP ROAD. 3.MASONITE INTO BROOMCLIFFE ROAD. 4.MASONITE INTO BANK ROAD. 5.MOSAIC INTO BANK ROAD.
12.20	<p>2202EN2203BL10050215 - ESTCOURT TO ZWELISHA:</p> <p>FROM APPROVED TAXI RANK IN ZWELITSHA LOCATION AND TURN LEFT INTO P29 NTABAMHLOPHE ROAD LOADING AND OFFLOADING ALONG THE WAY. UP TO WEMBEZI, PROCEED ALONG P29, INTO MARTIN ROAD, HELLET ROAD, RICHMOND ROAD, CONNOR STREET, TURN INTO ALEXANDRA STREET INTO TAXI RANK AND RETURN ALONG THE FORWARD ROUTE IN REVERSE.</p>
12.21	<p>KZPRERC2796246 - ESTCOURT TO KHWEZI</p> <p>FROM APPROVED TAXI RANK IN ESTCOURT WITH PASSENGERS TURN RIGHT INTO ALEXANDRA STREET CROSSING ROBOTS TURN RIGHT PATERSON STREET, LEFT INTO ALBERT STREET DROP/PICK ALONG LEFT LORNE STREET CROSSING THE BRIDGE DROP/PICK PROCEED, TURN LEFT KEMPS ROAD, PROCEED STRAIGHT THEN RIGHT UNNAMED ROAD TO KHWEZI DROPPING OFF PASSENGERS AND PICKING UP PASSENGERS ALONG ROAD IN REVERSE ROUTES TO ESTCOURT TAXI RANK.</p> <p>ALTERNATIVE BACKWARD ROUTE:</p> <p>FROM KHWEZI UNNMAED ROADS WITH PASSENGERS INTO LEFT KEMPS ROAD, TURN RIGHT R103 CROSSING THE BRIDGE BECOMES LORNE STREET STRAIGHT TILL HARDING STREET LEFT ALBERT STREET RIGHT PHILIP STREET THEN RIGHT INTO APPROVED TAXI RANK IN ESTCOURT DROPPING/PICKING PASSENGERS.</p>

CONTINUES ON PAGE 386 OF BOOK 4

Printed by and obtainable from the Government Printer, Bosman Street, Private Bag X85, Pretoria, 0001.
Contact Centre Tel: 012-748 6200. eMail: info.egazette@gpw.gov.za
Publications: Tel: (012) 748 6053, 748 6061, 748 6065



KWAZULU-NATAL PROVINCE
KWAZULU-NATAL PROVINSIE
ISIFUNDAZWE SA KWAZULU-NATALI

Provincial Gazette • Provinsiale Koerant • Igazethi Yesifundazwe

(Registered at the post office as a newspaper) • (As 'n nuusblad by die poskantoor geregistreer)
(Irejistiwee njengephephandaba eposihhovisi)

Vol: 17

PIETERMARITZBURG

27 APRIL 2023
27 APRIL 2023

No: 2534

PART 4 OF 4

We all have the power to prevent AIDS



**AIDS
HELPLINE**

0800 012 322

DEPARTMENT OF HEALTH

Prevention is the cure

N.B. The Government Printing Works will not be held responsible for the quality of "Hard Copies" or "Electronic Files" submitted for publication purposes

ISSN 1994-4551



9 771994 455008



0 2 5 3 4



transport

Department:
Transport
Province of KwaZulu-Natal

GAZETTE

LGKZNG52-2023-MAR

REGION: ALL

1)	Application Number: APP0153338	2)	Gazette Number: LGKZNG52-2023-MAR
3)	Applicant: NS MKHIZE ID NO. 7901145519080 Association: ESTCOURT DISTRICT TAXI ASSOCIATION	4)	Applicant Address: P.O BOX 750 ESTCOURT 3310
5)	Existing Licence Holder: NOT APPLICABLE ID NO. NOT APPLICABLE	6)	Existing Licence Holder Address: NOT APPLICABLE
7)	Type of application: NEW OPERATING LICENCE	8)	Operating Licence Number: NOTAVAILABLE
9)	Vehicle Type: MINIBUS	10)	1 X 15 (SEATED) + 0 (STANDING)
11)	Region: UTHUKELA		
12.1	<p>2202EK2202EN00050211 - WEMBEZI TO ESCOURT</p> <p>FROM APPROVED TAXI RANK IN WEMBEZI TO APPROVED TAXI RANK IN ESCOURT AND WEMBEZI RANK, INTO LONGHOMES, MAHASHINI, KHWEZI, V. Q. DEPO, FIVE ROOM, NKWEZELA, TURN LEFT TO LOCKSLOY, NEWLANDS, LOADING AND OFFLOADING AND TURN INTO C SECTION LOADING AND OFFLOADING TURN RIGHT INTO P29 NTABAMHLOPHE ROAD INTO MARTIN ROAD, HELLET ROAD, CONNOR STREET AND TURN LEFT INTO ALEXANDRA STREET INTO TAXI RANK, OFFLOADING AND LOADING AND RETURN ALONG THE FORWARD ROUTE IN REVERSE.</p> <p>ALTERNATIVE ROUTE</p> <p>FROM P29 NTABAMHLOPHE ROAD, INTO HARRY MILLER ROAD, SUBWAY ROAD, ALBERT STREET, PHILLIP STREET, AND TURN RIGHT INTO ALEXANDRA STREET INTO TAXI RANK. OFFLOADING, LOADING AND RETURN THE FORWARD ROUTE IN REVERSE.</p> <p>SETTING DOWN AND PICKING UP PASSENGERS:</p> <p>1. BACON FACTORY ROAD R103 INTO CONNOR STREET INTO ALEXANDRA STREET INTO TAXI RANK. 2. NARROWTEX INTO LOSKOP ROAD. 3. MASONITE INTO BROOMCLIFFE ROAD. 4. MASONITE INTO BANK ROAD. 5. MOSAIC INTO BANK ROAD.</p>		
12.2	<p>2202EN2202DR10050199 - HLATHIKHULU TO MOOI RIVER</p> <p>FROM HLATHIKHULU TAXI RANK, INTO P169, PROCEED TO P1-7, INTO K. P. X. 0088 MOOI RIVER TAXI RANK AND RETURN ALONG THE FORWARD ROUTE IN REVERSE.</p>		
12.3	<p>2202EN2202EN00050177 - CHARTER: FROM ESTCOURT TAXI RANK TO POINT WITHIN THE PROVINCE KZN ONLY. NO PICKING OR SETTING DOWN OF PASSENGERS EN ROUTE.</p>		
12.4	<p>2202EN2202EN00050181 - CORNFIELDS TO ESCOURT</p> <p>FROM APPROVED TAXI RANK IN CORNFIELDS ALONG D489 LEFT INTO R74, LEFT INTO R103, INTO LORNE STREET, INTO HARDING STREET, INTO ALEXANDRA STREET TO APPROVED TAXI RANK IN ALEXANDRA STREET AND RETURN ALONG THE FORWARD ROUTE IN REVERSE (SUBJECT TO RESTRICTION NUMBER 5, PICKING UP AND SETTING DOWN ENROUTE).</p> <p>ALTERNATIVE ROUTE.</p> <p>FROM APPROVED TAXI RANK IN FRERE, TURN RIGHT INTO R103, INTO LORNE STREET, INTO HARDING STREET, TURN INTO ALEXANDRA STREET INTO APPROVED TAXI RANK IN ALEXANDRA STREET AND RETURN ALONG FORWARD ROUTE IN REVERSE.</p> <p>SETTING DOWN AND PICKING UP PASSENGERS.</p> <p>1. BACON FACTORY ROAD R103 INTO CONNOR STREET INTO ALEXANDRA STREET INTO TAXI RANK. 2. NARROWTEX INTO LOSKOP ROAD. 3. MASONITE INTO BROOMCLIFFE ROAD. 4. MASONITE INTO BANK ROAD. 5. MOSAIC INTO BANK ROAD.</p>		
12.5	<p>2202EN2202EN00050182 - DUTCH GOODHOME - ESTCOURT</p> <p>FROM APPROVED TAXI RANK IN D1246, DUTCH GOODHOME TURN RIGHT TO P29 LOADING TOWARDS ESCOURT PASS UMTSHEZI HIGH SCHOOL, PROCEED ALONG P29 OFFLOADING, PASS SHAYAMOYA, NEWLANDS, LOCKSLOY, WEMBEZI TOWNSHIP ALONG P29 INTO MARTIN ROAD, HELLET ROAD, RICHMOND ROAD, CONNOR STREET, TURN LEFT TO ALEXANDRA STREET INTO TAXI RANK OFFLOAD AND LOAD AND RETURN ALONG FORWARD ROUTE IN REVERSE.</p> <p>ALTERNATIVE ROUTE</p> <p>FROM P29 INTO HARRY MILLER ROAD, ALBERT STREET, INTO PHILLIP STREET AND ALONG ALEXANDRA STREET, INTO TAXI RANK.</p>		
12.6	<p>2202EN2202EN00050183 - ESTCOURT TO MABHALONINI</p> <p>FROM APPROVED TAXI RANK IN MABHALONINI, INTO AND ALONG R103, INTO DRUMMOND ROAD, LEFT INTO ALBERT STREET, RIGHT INTO PHILLIP STREET, INTO ALEXANDRA STREET, INTO ALEXANDRA STREET TAXI RANK AND RETURN ALONG THE FORWARD ROUTE IN REVERSE.</p>		
12.7	<p>2202EN2202EN00050184 - ESIGODLWENI TO ESTCOURT</p> <p>FROM APPROVED TAXI RANK IN ESIGODLWENI, INTO R17, INTO AND ALONG R103, INTO LORNE STREET, INTO HARDING STREET, INTO ALEXANDRA STREET, INTO ALEXANDRA TAXI RANK AND RETURN ALONG FORWARD ROUTE IN REVERSE.</p>		
12.8	<p>2202EN2202EN00050197 - GCINUSIZI TO ESCOURT</p> <p>FROM APPROVED TAXI RANK IN KWA-GCINUSIZI TURN RIGHT INTO P29, LOADING AND OFFLOADING TOWARDS ESCOURT PASS MTSHEZI HIGH SCHOOL, PROCEED ALONG P29 INTO MARTIN ROAD, INTO HELLET ROAD, INTO CONNOR STREET, LEFT INTO ALEXANDRA STREET, INTO TAXI RANK AND RETURN ALONG THE FORWARD ROUTE IN REVERSE.</p> <p>ALTERNATIVE ROUTE.</p> <p>FROM P29 LEFT INTO HARRY MILLER ROAD, RIGHT INTO SUBWAY ROAD, RIGHT INTO ALBERT STREET, LEFT INTO PHILLIP STREET INTO ALEXANDRA STREET TAXI RANK AND RETURN ALONG FORWARD ROUTE IN REVERSE.</p> <p>SETTING DOWN AND PICKING UP PASSENGERS:</p> <p>1. BACON FACTORY ROAD R103 INTO CONNOR STREET INTO ALEXANDRA STREET INTO TAXI RANK. 2. NARROWTEX INTO LOSKOP ROAD; 3. MASONITE INTO BROOMCLIFFE ROAD; 4. MOSAIC INTO BANK ROAD.</p>		



transport

Department:
Transport
Province of KwaZulu-Natal

GAZETTE

LGKZNG52-2023-MAR

REGION: ALL

12.9	<p>2202EN2202EN00050198 - HLATHIKHULU TO ESCCOURT</p> <p>FROM APPROVED TAXI RANK IN HLATHIKHULU INTO C1326, INTO P391, ALONG D1240, PROCEED ALONG P28-9 VIA NHLALAKAHLE NTABAMHLOPHE POLICE STATION, TURN TO P29 LOADING ALONG THE ROUTE UP DUTCH GOODHOME, OFFLOADING ONLY ALONG P29 INTO MARTIN ROAD, HELLET ROAD, RICHMOND ROAD, CONNOR STREET, TURN LEFT INTO ALEXANDRA STREET INTO TAXI RANK ESCCOURT AND RETURN ALONG FORWARD ROUTE IN REVERSE.</p> <p>OR</p> <p>FROM APPROVED TAXI RANK IN HLATHIKHULU P170, INTO R103, INTO DRUMMOND ROAD, INTO ALBERT STREET INTO HARDING STREET, INTO ALEXANDRA STREET RANK ESCCOURT, DIRECT AND RETURN .</p> <p>OR</p> <p>FROM APPROVED TAXI RANK IN HLATHIKHULU P171 INTO R103, INTO P29, HARRY MILLER ROAD, SUBWAY ROAD, ALBERT STREET, PHILLIP STREET, ALONG ALEXANDRA STREET INTO TAXI RANK ESCCOURT AND RETURN.</p> <p>OR</p> <p>FROM APPROVED TAXI RANK IN HLATHIKHULU INTO P28 JOIN P379, PASSING KWADLAMINI, KWANDABA, JOIN P29, PROCEED TO HARRY MILLER ROAD, SUBWAY ROAD, INTO ALBERT STREET, PHILLIP STREET, ALEXANDRA STREET, INTO TAXI RANK ESCCOURT. OFFLOADING, LOADING AND RETURN.</p> <p>SETTING DOWN AND PICKING UP PASSENGERS:</p> <ol style="list-style-type: none"> 1. BACON FACTORY ROAD R103 INTO CONNOR STREET INTO ALEXANDRA STREET INTO TAXI RANK. 2. NARROWTEX INTO LOSKOP ROAD; 3. MASONITE INTO BROOMCLIFFE ROAD; 4. MASONITE INTO BANK ROAD; AND 5. MOSAIC INTO BANK ROAD.
12.10	<p>2202EN2202EN00050201 - ESCCOURT HOSTEL TO ESCCOURT</p> <p>FROM ESCCOURT TAXI RANK INTO ALEXANDRA STREET, RIGHT INTO HARDING STREET, LEFT INTO ALBERT STREET, INTO EXTENSION ROAD, INTO DRUMMOND ROAD, LEFT INTO LORNE STREET, INTO R103, LEFT INTO KEMPS ROAD AND PROCEED TO THE HOSTEL TAXI RANK AND RETURN ALONG THE FORWARD ROUTE IN REVERSE</p>
12.11	<p>2202EN2202EN00050203 - ESTCOURT TO KWA-DLAMINI</p> <p>FROM APPROVED TAXI RANK IN KWA-DLAMINI INTO P379 LOADING AND OFFLOADING INTO EMTSHEZI HIGH SCHOOL AND TURN RIGHT INTO P29 NTABAMHLOPHE ROAD, OFFLOADING ONLY, PASS SHAYAMOYA, NEWLANDS, LOCHSLOY AND WEMBEZI, INTO MARTIN ROAD, HELLET ROAD, RICHMOND ROAD, CONNOR STREET, TURN LEFT INTO ALEXANDRA STREET INTO TAXI RANK AND RETURN THE FORWARD ROUTE IN REVERSE.</p> <p>FROM P29 INTO HARRY MILLER ROAD, SUBWAY ROAD, ALBERT STREET, PHILLIP STREET, ALONG ALEXANDRA STREET INTO TAXI RANK OFFLOADING, LOADING AND RETURN.</p> <p>FROM P29 INTO HARRY MILLER ROAD, SUBWAY ROAD, ALBERT STREET, PHILLIP STREET, ALONG ALEXANDRA STREET INTO TAXI RANK OFFLOADING, LOADING AND RETURN.</p>
12.12	<p>2202EN2202EN00050204 - MHUBHENI TO ESTCOURT</p> <p>FROM MHUBHENI TAXI RANK INTO D1381 LOADING AND OFFLOADING ALONG THE WAY. PASS GREYSTONE, HILTON FARM, WEMBEZI OFFLOADING AND TURN RIGHT INTO P29 NTABAMHLOPHE ROAD, OFFLOADING, INTO MARTIN ROAD, HELLET ROAD, RICHMOND ROAD, CONNOR STREET, AND TURN LEFT INTO ALEXANDRA STREET INTO TAXI RANK AND RETURN ALONG THE FORWARD ROUTE IN REVERSE.</p> <p>FROM MHUBHENI ALONG P17, DALTON, LOADING AND OFFLOADING ALONG THE WAY, PASS GREYSTONE, BLUE HAZE, INTO P29 NTABAMHLOPHE ROAD, INTO MARTIN ROAD, HELLET ROAD, CONNOR STREET, AND TURN LEFT INTO ALEXANDRA STREET, INTO TAXI RANK, OFFLOADING, LOADING AND RETURN.</p> <p>FROM P29 INTO HARRY MILLER ROAD, RIGHT INTO SUBWAY ROAD, RIGHT INTO ALBERT STREET, LEFT INTO PHILLIP STREET, INTO ALEXANDRA STREET, INTO THE TAXI RANK AND RETURN.</p> <p>FROM P29 INTO HARRY MILLER ROAD, INTO SUBWAY ROAD, INTO ALBERT STREET INTO PHILLIPS STREET INTO ALEXANDRA STREET INTO TAXI RANK AND RETURN.</p>
12.13	<p>2202EN2202EN00050205 - MDWEBU TO ESCCOURT</p> <p>FROM APPROVED TAXI RANK IN NDWEBU INTO AND ALONG D1382, LEFT INTO P29, PASS EMTSHEZI HIGH SCHOOL, SHAYAMOYA, NEWLANDS, LOCHSLOY, WEMBEZI, INTO MARTIN ROAD, HELLET ROAD, RICHMOND ROAD, CONNOR STREET, LEFT INTO ALEXANDRA STREET, INTO TAXI RANK AND RETURN ALONG THE FORWARD IN REVERSE.</p>
12.14	<p>2202EN2202EN00050206 - PHAPAKHULU TO ESCCOURT</p> <p>FROM APPROVED TAXI RANK IN PHAPAKHULU, INTO SAGITTARIUS AVENUE, PHAPAKHULU INTO R74, WEENEN ROAD AND LEFT TO ESIGODLWENI, LOADING AND OFFLOADING AND TURN RIGHT INTO R74, INTO R103, INTO LORNE STREET, INTO HARDING STREET AND TURN RIGHT INTO ALEXANDRA STREET INTO THE TAXI RANK, OFFLOADING, LOADING AND RETURN ALONG THE FORWARD ROUTE IN REVERSE.</p>
12.15	<p>2202EN2202EN00050207 - SHAYAMOYA TO ESCCOURT.</p> <p>FROM APPROVED TAXI RANK IN KWA-XABA STORE, INTO BOSHI, INTO SHAYAMOYA A, INTO SHAYAMOYA B , RIGHT INTO P29, NTABAMHLOPHE ROAD, LOADING AND OFFLOADING, PASS SHAYAMOYA, NEWLANDS, LOCHSLOY, WEMBEZI, OFFLOADING ONLY, INTO MARTIN ROAD, INTO HELLET ROAD, RICHMOND ROAD, CONNOR STREET, INTO ALEXANDRA STREET INTO THE TAXI RANK. OFFLOADING, LOADING AND RETURN ALONG THE FORWARD ROUTE IN REVERSE.</p> <p>ALTERNATIVE ROUTE</p> <p>FROM P29 INTO HARRY MILLER ROAD, SUBWAY ROAD, ALBERT STREET, ALONG ALEXANDRA STREET INTO THE TAXI RANK AND RETURN ALONG THE FORWARD ROUTE IN REVERSE.</p> <p>SETTING DOWN AND PICKING UP PASSENGERS:</p> <ol style="list-style-type: none"> 1. BACON FACTORY ROAD R103 INTO CONNOR STREET INTO ALEXANDRA STREET INTO TAXI RANK. 2. NARROWTEX INTO LOSKOP ROAD. 3. MASONITE INTO BROOMCLIFFE ROAD. 4. MASONITE INTO BANK ROAD. 5. MOSAIC INTO BANK ROAD.



transport

Department:
Transport
Province of KwaZulu-Natal

GAZETTE

LGKZNG52-2023-MAR

REGION: ALL

12.16	<p>2202EN2202EN00050208 - ESTCOURT TO ESTCOURT FROM APPROVED TAXI RANK IN MVUNDLWENI KWANDABA, MHLUNGWINI SCHOOL, A 1416, LOADING AND OFFLOADING INTO EMTSHEZI HIGH SCHOOL, INTO P29, NTABAMHLOPHE ROAD, OFFLOADING ONLY PASS SHAYAMOYA, NEWLANDS, LOCKSLOY, WEMBEZI INTO A MARTIN ROAD, HELLET ROAD, RICHMOND ROAD, CONNOR STREET AND TURN LEFT INTO ALEXANDRA STREET INTO THE TAXI RANK, OFFLOADING AND LOADING AND RETURN ALONG THE FORWARD ROUTE IN REVERSE.</p> <p>ALTERNATIVE FROM P29 INTO HARRY MILLER ROAD, SUBWAY ROAD, ALBERT STREET ALONG ALEXANDRA STREET, INTO THE TAXI RANK, OFFLOADING, LOADING AND RETURN.</p>
12.17	<p>2202EN2202EN00050210 - SOBABILI TO ESCOURT</p> <p>FROM APPROVED TAXI RANK IN SOBABILI, INTO AND ALONG D1241, LEFT INTO P29 NTABAMHLOPHE ROAD LOADING AND OFFLOADING. PASS EMTSHEZI HIGH SCHOOL, SHAYAMOYA, NEWLANDS, LOCKSLOY, WEMBEZI INTO MARTIN ROAD, HELLET ROAD, RICHMOND ROAD, CONNOR STREET, TURN LEFT INTO ALEXANDRA STREET INTO THE TAXI RANK AND RETURN ALONG THE FORWARD ROUTE IN REVERSE.</p> <p>ALTERNATIVE ROUTE</p> <p>FROM P29 INTO HARRY MILLER ROAD, SUBWAY ROAD, ALBERT STREET, PHILLIP STREET ALONG ALEXANDRA STREET INTO THE TAXI RANK AND RETURN.</p> <p>SETTING DOWN AND PICKING UP PASSENGERS:</p> <ol style="list-style-type: none"> 1.BACON FACTORY ROAD R103 INTO CONNOR STREET INTO ALEXANDRA STREET INTO TAXI RANK. 2.NARROWTEX INTO LOSKOP ROAD. 3.MASONITE INTO BROOMCLIFFE ROAD. 4.MASONITE INTO BANK ROAD. 5.MOSAIC INTO BANK ROAD.
12.18	<p>2202EN2203BL10050215 - ESTCOURT TO ZWELISHA:</p> <p>FROM APPROVED TAXI RANK IN ZWELITSHA LOCATION AND TURN LEFT INTO P29 NTABAMHLOPHE ROAD LOADING AND OFFLOADING ALONG THE WAY. UP TO WEMBEZI, PROCEED ALONG P29, INTO MARTIN ROAD, HELLET ROAD, RICHMOND ROAD, CONNOR STREET, TURN INTO ALEXANDRA STREET INTO TAXI RANK AND RETURN ALONG THE FORWARD ROUTE IN REVERSE.</p>
12.19	<p>KZPRERC2796246 - ESTCOURT TO KHWEZI</p> <p>FROM APPROVED TAXI RANK IN ESTCOURT WITH PASSENGERS TURN RIGHT INTO ALEXANDRA STREET CROSSING ROBOTS TURN RIGHT PATERSON STREET, LEFT INTO ALBERT STREET DROP/PICK ALONG LEFT LORNE STREET CROSSING THE BRIDGE DROP/PICK PROCEED, TURN LEFT KEMPS ROAD, PROCEED STRAIGHT THEN RIGHT UNNAMED ROAD TO KHWEZI DROPPING OFF PASSENGERS AND PICKING UP PASSENGERS ALONG ROAD IN REVERSE ROUTES TO ESTCOURT TAXI RANK.</p> <p>ALTERNATIVE BACKWARD ROUTE:</p> <p>FROM KHWEZI UNNAMED ROADS WITH PASSENGERS INTO LEFT KEMPS ROAD, TURN RIGHT R103 CROSSING THE BRIDGE BECOMES LORNE STREET STRAIGHT TILL HARDING STREET LEFT ALBERT STREET RIGHT PHILIP STREET THEN RIGHT INTO APPROVED TAXI RANK IN ESTCOURT DROPPING/PICKING PASSENGERS.</p>



transport

Department:
Transport
Province of KwaZulu-Natal

GAZETTE

LGKZNG52-2023-MAR

REGION: ALL

1)	Application Number: APP0153339	2)	Gazette Number: LGKZNG52-2023-MAR
3)	Applicant: NS MKHIZE ID NO. 7901145519080 Association: ESTCOURT DISTRICT TAXI ASSOCIATION	4)	Applicant Address: P.O BOX 750 ESTCOURT 3310
5)	Existing Licence Holder: NOT APPLICABLE ID NO. NOT APPLICABLE	6)	Existing Licence Holder Address: NOT APPLICABLE
7)	Type of application: NEW OPERATING LICENCE	8)	Operating Licence Number: NOTAVAILABLE
9)	Vehicle Type: MINIBUS	10)	1 X 15 (SEATED) + 0 (STANDING)
11)	Region: UTHUKELA		
12.1	<p>2202EK2202EN00050211 - WEMBEZI TO ESCOURT</p> <p>FROM APPROVED TAXI RANK IN WEMBEZI TO APPROVED TAXI RANK IN ESCOURT AND WEMBEZI RANK, INTO LONGHOMES, MAHASHINI, KHWEZI, V. Q. DEPO, FIVE ROOM, NKWEZELA, TURN LEFT TO LOCKSLOY, NEWLANDS, LOADING AND OFFLOADING AND TURN INTO C SECTION LOADING AND OFFLOADING TURN RIGHT INTO P29 NTABAMHLOPHE ROAD INTO MARTIN ROAD, HELLET ROAD, CONNOR STREET AND TURN LEFT INTO ALEXANDRA STREET INTO TAXI RANK, OFFLOADING AND LOADING AND RETURN ALONG THE FORWARD ROUTE IN REVERSE.</p> <p>ALTERNATIVE ROUTE</p> <p>FROM P29 NTABAMHLOPHE ROAD, INTO HARRY MILLER ROAD, SUBWAY ROAD, ALBERT STREET, PHILLIP STREET, AND TURN RIGHT INTO ALEXANDRA STREET INTO TAXI RANK. OFFLOADING, LOADING AND RETURN THE FORWARD ROUTE IN REVERSE.</p> <p>SETTING DOWN AND PICKING UP PASSENGERS:</p> <p>1. BACON FACTORY ROAD R103 INTO CONNOR STREET INTO ALEXANDRA STREET INTO TAXI RANK. 2. NARROWTEX INTO LOSKOP ROAD. 3. MASONITE INTO BROOMCLIFFE ROAD. 4. MASONITE INTO BANK ROAD. 5. MOSAIC INTO BANK ROAD.</p>		
12.2	<p>2202EN2202DR10050199 - HLATHIKHULU TO MOOI RIVER</p> <p>FROM HLATHIKHULU TAXI RANK, INTO P169, PROCEED TO P1-7, INTO K. P. X. 0088 MOOI RIVER TAXI RANK AND RETURN ALONG THE FORWARD ROUTE IN REVERSE.</p>		
12.3	<p>2202EN2202EN00050177 - CHARTER: FROM ESTCOURT TAXI RANK TO POINT WITHIN THE PROVINCE KZN ONLY. NO PICKING OR SETTING DOWN OF PASSENGERS EN ROUTE.</p>		
12.4	<p>2202EN2202EN00050181 - CORNFIELDS TO ESCOURT</p> <p>FROM APPROVED TAXI RANK IN CORNFIELDS ALONG D489 LEFT INTO R74, LEFT INTO R103, INTO LORNE STREET, INTO HARDING STREET, INTO ALEXANDRA STREET TO APPROVED TAXI RANK IN ALEXANDRA STREET AND RETURN ALONG THE FORWARD ROUTE IN REVERSE (SUBJECT TO RESTRICTION NUMBER 5, PICKING UP AND SETTING DOWN ENROUTE).</p> <p>ALTERNATIVE ROUTE.</p> <p>FROM APPROVED TAXI RANK IN FRERE, TURN RIGHT INTO R103, INTO LORNE STREET, INTO HARDING STREET, TURN INTO ALEXANDRA STREET INTO APPROVED TAXI RANK IN ALEXANDRA STREET AND RETURN ALONG FORWARD ROUTE IN REVERSE.</p> <p>SETTING DOWN AND PICKING UP PASSENGERS.</p> <p>1. BACON FACTORY ROAD R103 INTO CONNOR STREET INTO ALEXANDRA STREET INTO TAXI RANK. 2. NARROWTEX INTO LOSKOP ROAD. 3. MASONITE INTO BROOMCLIFFE ROAD. 4. MASONITE INTO BANK ROAD. 5. MOSAIC INTO BANK ROAD.</p>		
12.5	<p>2202EN2202EN00050182 - DUTCH GOODHOME - ESTCOURT</p> <p>FROM APPROVED TAXI RANK IN D1246, DUTCH GOODHOME TURN RIGHT TO P29 LOADING TOWARDS ESCOURT PASS UMTSHEZI HIGH SCHOOL, PROCEED ALONG P29 OFFLOADING, PASS SHAYAMOYA, NEWLANDS, LOCKSLOY, WEMBEZI TOWNSHIP ALONG P29 INTO MARTIN ROAD, HELLET ROAD, RICHMOND ROAD, CONNOR STREET, TURN LEFT TO ALEXANDRA STREET INTO TAXI RANK OFFLOAD AND LOAD AND RETURN ALONG FORWARD ROUTE IN REVERSE.</p> <p>ALTERNATIVE ROUTE</p> <p>FROM P29 INTO HARRY MILLER ROAD, ALBERT STREET, INTO PHILLIP STREET AND ALONG ALEXANDRA STREET, INTO TAXI RANK.</p>		
12.6	<p>2202EN2202EN00050183 - ESTCOURT TO MABHALONINI</p> <p>FROM APPROVED TAXI RANK IN MABHALONINI, INTO AND ALONG R103, INTO DRUMMOND ROAD, LEFT INTO ALBERT STREET, RIGHT INTO PHILLIP STREET, INTO ALEXANDRA STREET, INTO ALEXANDRA STREET TAXI RANK AND RETURN ALONG THE FORWARD ROUTE IN REVERSE.</p>		
12.7	<p>2202EN2202EN00050184 - ESIGODLWENI TO ESTCOURT</p> <p>FROM APPROVED TAXI RANK IN ESIGODLWENI, INTO R17, INTO AND ALONG R103, INTO LORNE STREET, INTO HARDING STREET, INTO ALEXANDRA STREET, INTO ALEXANDRA TAXI RANK AND RETURN ALONG FORWARD ROUTE IN REVERSE.</p>		
12.8	<p>2202EN2202EN00050197 - GCINUSIZI TO ESCOURT</p> <p>FROM APPROVED TAXI RANK IN KWA-GCINUSIZI TURN RIGHT INTO P29, LOADING AND OFFLOADING TOWARDS ESCOURT PASS MTSHEZI HIGH SCHOOL, PROCEED ALONG P29 INTO MARTIN ROAD, INTO HELLET ROAD, INTO CONNOR STREET, LEFT INTO ALEXANDRA STREET, INTO TAXI RANK AND RETURN ALONG THE FORWARD ROUTE IN REVERSE.</p> <p>ALTERNATIVE ROUTE.</p> <p>FROM P29 LEFT INTO HARRY MILLER ROAD, RIGHT INTO SUBWAY ROAD, RIGHT INTO ALBERT STREET, LEFT INTO PHILLIP STREET INTO ALEXANDRA STREET TAXI RANK AND RETURN ALONG FORWARD ROUTE IN REVERSE.</p> <p>SETTING DOWN AND PICKING UP PASSENGERS:</p> <p>1. BACON FACTORY ROAD R103 INTO CONNOR STREET INTO ALEXANDRA STREET INTO TAXI RANK. 2. NARROWTEX INTO LOSKOP ROAD; 3. MASONITE INTO BROOMCLIFFE ROAD; 4. MOSAIC INTO BANK ROAD.</p>		



transport

Department:
Transport
Province of KwaZulu-Natal

GAZETTE

LGKZNG52-2023-MAR

REGION: ALL

12.9	<p>2202EN2202EN00050198 - HLATHIKHULU TO ESCCOURT</p> <p>FROM APPROVED TAXI RANK IN HLATHIKHULU INTO C1326, INTO P391, ALONG D1240, PROCEED ALONG P28-9 VIA NHLALAKAHLE NTABAMHLOPHE POLICE STATION, TURN TO P29 LOADING ALONG THE ROUTE UP DUTCH GOODHOME, OFFLOADING ONLY ALONG P29 INTO MARTIN ROAD, HELLET ROAD, RICHMOND ROAD, CONNOR STREET, TURN LEFT INTO ALEXANDRA STREET INTO TAXI RANK ESCCOURT AND RETURN ALONG FORWARD ROUTE IN REVERSE.</p> <p>OR</p> <p>FROM APPROVED TAXI RANK IN HLATHIKHULU P170, INTO R103, INTO DRUMMOND ROAD, INTO ALBERT STREET INTO HARDING STREET, INTO ALEXANDRA STREET RANK ESCCOURT, DIRECT AND RETURN .</p> <p>OR</p> <p>FROM APPROVED TAXI RANK IN HLATHIKHULU P171 INTO R103, INTO P29, HARRY MILLER ROAD, SUBWAY ROAD, ALBERT STREET, PHILLIP STREET, ALONG ALEXANDRA STREET INTO TAXI RANK ESCCOURT AND RETURN.</p> <p>OR</p> <p>FROM APPROVED TAXI RANK IN HLATHIKHULU INTO P28 JOIN P379, PASSING KWADLAMINI, KWANDABA, JOIN P29, PROCEED TO HARRY MILLER ROAD, SUBWAY ROAD, INTO ALBERT STREET, PHILLIP STREET, ALEXANDRA STREET, INTO TAXI RANK ESCCOURT. OFFLOADING, LOADING AND RETURN.</p> <p>SETTING DOWN AND PICKING UP PASSENGERS:</p> <ol style="list-style-type: none"> 1. BACON FACTORY ROAD R103 INTO CONNOR STREET INTO ALEXANDRA STREET INTO TAXI RANK. 2. NARROWTEX INTO LOSKOP ROAD; 3. MASONITE INTO BROOMCLIFFE ROAD; 4. MASONITE INTO BANK ROAD; AND 5. MOSAIC INTO BANK ROAD.
12.10	<p>2202EN2202EN00050201 - ESCCOURT HOSTEL TO ESCCOURT</p> <p>FROM ESCCOURT TAXI RANK INTO ALEXANDRA STREET, RIGHT INTO HARDING STREET, LEFT INTO ALBERT STREET, INTO EXTENSION ROAD, INTO DRUMMOND ROAD, LEFT INTO LORNE STREET, INTO R103, LEFT INTO KEMPS ROAD AND PROCEED TO THE HOSTEL TAXI RANK AND RETURN ALONG THE FORWARD ROUTE IN REVERSE</p>
12.11	<p>2202EN2202EN00050203 - ESTCOURT TO KWA-DLAMINI</p> <p>FROM APPROVED TAXI RANK IN KWA-DLAMINI INTO P379 LOADING AND OFFLOADING INTO EMTSHEZI HIGH SCHOOL AND TURN RIGHT INTO P29 NTABAMHLOPHE ROAD, OFFLOADING ONLY, PASS SHAYAMOYA, NEWLANDS, LOCHSLOY AND WEMBEZI, INTO MARTIN ROAD, HELLET ROAD, RICHMOND ROAD, CONNOR STREET, TURN LEFT INTO ALEXANDRA STREET INTO TAXI RANK AND RETURN THE FORWARD ROUTE IN REVERSE.</p> <p>FROM P29 INTO HARRY MILLER ROAD, SUBWAY ROAD, ALBERT STREET, PHILLIP STREET, ALONG ALEXANDRA STREET INTO TAXI RANK OFFLOADING, LOADING AND RETURN.</p> <p>FROM P29 INTO HARRY MILLER ROAD, SUBWAY ROAD, ALBERT STREET, PHILLIP STREET, ALONG ALEXANDRA STREET INTO TAXI RANK OFFLOADING, LOADING AND RETURN.</p>
12.12	<p>2202EN2202EN00050204 - MHUBHENI TO ESTCOURT</p> <p>FROM MHUBHENI TAXI RANK INTO D1381 LOADING AND OFFLOADING ALONG THE WAY. PASS GREYSTONE, HILTON FARM, WEMBEZI OFFLOADING AND TURN RIGHT INTO P29 NTABAMHLOPHE ROAD, OFFLOADING, INTO MARTIN ROAD, HELLET ROAD, RICHMOND ROAD, CONNOR STREET, AND TURN LEFT INTO ALEXANDRA STREET INTO TAXI RANK AND RETURN ALONG THE FORWARD ROUTE IN REVERSE.</p> <p>FROM MHUBHENI ALONG P17, DALTON, LOADING AND OFFLOADING ALONG THE WAY, PASS GREYSTONE, BLUE HAZE, INTO P29 NTABAMHLOPHE ROAD, INTO MARTIN ROAD, HELLET ROAD, CONNOR STREET, AND TURN LEFT INTO ALEXANDRA STREET, INTO TAXI RANK, OFFLOADING, LOADING AND RETURN.</p> <p>FROM P29 INTO HARRY MILLER ROAD, RIGHT INTO SUBWAY ROAD, RIGHT INTO ALBERT STREET, LEFT INTO PHILLIP STREET, INTO ALEXANDRA STREET, INTO THE TAXI RANK AND RETURN.</p> <p>FROM P29 INTO HARRY MILLER ROAD, INTO SUBWAY ROAD, INTO ALBERT STREET INTO PHILLIPS STREET INTO ALEXANDRA STREET INTO TAXI RANK AND RETURN.</p>
12.13	<p>2202EN2202EN00050205 - MDWEBU TO ESCCOURT</p> <p>FROM APPROVED TAXI RANK IN NDWEBU INTO AND ALONG D1382, LEFT INTO P29, PASS EMTSHEZI HIGH SCHOOL, SHAYAMOYA, NEWLANDS, LOCHSLOY, WEMBEZI, INTO MARTIN ROAD, HELLET ROAD, RICHMOND ROAD, CONNOR STREET, LEFT INTO ALEXANDRA STREET, INTO TAXI RANK AND RETURN ALONG THE FORWARD IN REVERSE.</p>
12.14	<p>2202EN2202EN00050206 - PHAPAKHULU TO ESCCOURT</p> <p>FROM APPROVED TAXI RANK IN PHAPAKHULU, INTO SAGITTARIUS AVENUE, PHAPAKHULU INTO R74, WEENEN ROAD AND LEFT TO ESIGODLWENI, LOADING AND OFFLOADING AND TURN RIGHT INTO R74, INTO R103, INTO LORNE STREET, INTO HARDING STREET AND TURN RIGHT INTO ALEXANDRA STREET INTO THE TAXI RANK, OFFLOADING, LOADING AND RETURN ALONG THE FORWARD ROUTE IN REVERSE.</p>
12.15	<p>2202EN2202EN00050207 - SHAYAMOYA TO ESCCOURT.</p> <p>FROM APPROVED TAXI RANK IN KWA-XABA STORE, INTO BOSHI, INTO SHAYAMOYA A, INTO SHAYAMOYA B , RIGHT INTO P29, NTABAMHLOPHE ROAD, LOADING AND OFFLOADING, PASS SHAYAMOYA, NEWLANDS, LOCHSLOY, WEMBEZI, OFFLOADING ONLY, INTO MARTIN ROAD, INTO HELLET ROAD, RICHMOND ROAD, CONNOR STREET, INTO ALEXANDRA STREET INTO THE TAXI RANK. OFFLOADING, LOADING AND RETURN ALONG THE FORWARD ROUTE IN REVERSE.</p> <p>ALTERNATIVE ROUTE</p> <p>FROM P29 INTO HARRY MILLER ROAD, SUBWAY ROAD, ALBERT STREET, ALONG ALEXANDRA STREET INTO THE TAXI RANK AND RETURN ALONG THE FORWARD ROUTE IN REVERSE.</p> <p>SETTING DOWN AND PICKING UP PASSENGERS:</p> <ol style="list-style-type: none"> 1. BACON FACTORY ROAD R103 INTO CONNOR STREET INTO ALEXANDRA STREET INTO TAXI RANK. 2. NARROWTEX INTO LOSKOP ROAD. 3. MASONITE INTO BROOMCLIFFE ROAD. 4. MASONITE INTO BANK ROAD. 5. MOSAIC INTO BANK ROAD.



transport

Department:
Transport
Province of KwaZulu-Natal

GAZETTE

LGKZNG52-2023-MAR

REGION: ALL

12.16	<p>2202EN2202EN00050208 - ESTCOURT TO ESTCOURT FROM APPROVED TAXI RANK IN MVUNDLWENI KWANDABA, MHLUNGWINI SCHOOL, A 1416, LOADING AND OFFLOADING INTO EMTSHEZI HIGH SCHOOL, INTO P29, NTABAMHLOPHE ROAD, OFFLOADING ONLY PASS SHAYAMOYA, NEWLANDS, LOCKSLOY, WEMBEZI INTO A MARTIN ROAD, HELLET ROAD, RICHMOND ROAD, CONNOR STREET AND TURN LEFT INTO ALEXANDRA STREET INTO THE TAXI RANK, OFFLOADING AND LOADING AND RETURN ALONG THE FORWARD ROUTE IN REVERSE.</p> <p>ALTERNATIVE FROM P29 INTO HARRY MILLER ROAD, SUBWAY ROAD, ALBERT STREET ALONG ALEXANDRA STREET, INTO THE TAXI RANK, OFFLOADING, LOADING AND RETURN.</p>
12.17	<p>2202EN2202EN00050210 - SOBABILI TO ESCOURT</p> <p>FROM APPROVED TAXI RANK IN SOBABILI, INTO AND ALONG D1241, LEFT INTO P29 NTABAMHLOPHE ROAD LOADING AND OFFLOADING. PASS EMTSHEZI HIGH SCHOOL, SHAYAMOYA, NEWLANDS, LOCKSLOY, WEMBEZI INTO MARTIN ROAD, HELLET ROAD, RICHMOND ROAD, CONNOR STREET, TURN LEFT INTO ALEXANDRA STREET INTO THE TAXI RANK AND RETURN ALONG THE FORWARD ROUTE IN REVERSE.</p> <p>ALTERNATIVE ROUTE</p> <p>FROM P29 INTO HARRY MILLER ROAD, SUBWAY ROAD, ALBERT STREET, PHILLIP STREET ALONG ALEXANDRA STREET INTO THE TAXI RANK AND RETURN.</p> <p>SETTING DOWN AND PICKING UP PASSENGERS:</p> <ol style="list-style-type: none"> 1.BACON FACTORY ROAD R103 INTO CONNOR STREET INTO ALEXANDRA STREET INTO TAXI RANK. 2.NARROWTEX INTO LOSKOP ROAD. 3.MASONITE INTO BROOMCLIFFE ROAD. 4.MASONITE INTO BANK ROAD. 5.MOSAIC INTO BANK ROAD.
12.18	<p>2202EN2203BL10050215 - ESTCOURT TO ZWELISHA:</p> <p>FROM APPROVED TAXI RANK IN ZWELITSHA LOCATION AND TURN LEFT INTO P29 NTABAMHLOPHE ROAD LOADING AND OFFLOADING ALONG THE WAY. UP TO WEMBEZI, PROCEED ALONG P29, INTO MARTIN ROAD, HELLET ROAD, RICHMOND ROAD, CONNOR STREET, TURN INTO ALEXANDRA STREET INTO TAXI RANK AND RETURN ALONG THE FORWARD ROUTE IN REVERSE.</p>
12.19	<p>KZPRERC2796246 - ESTCOURT TO KHWEZI</p> <p>FROM APPROVED TAXI RANK IN ESTCOURT WITH PASSENGERS TURN RIGHT INTO ALEXANDRA STREET CROSSING ROBOTS TURN RIGHT PATERSON STREET, LEFT INTO ALBERT STREET DROP/PICK ALONG LEFT LORNE STREET CROSSING THE BRIDGE DROP/PICK PROCEED, TURN LEFT KEMPS ROAD, PROCEED STRAIGHT THEN RIGHT UNNAMED ROAD TO KHWEZI DROPPING OFF PASSENGERS AND PICKING UP PASSENGERS ALONG ROAD IN REVERSE ROUTES TO ESTCOURT TAXI RANK.</p> <p>ALTERNATIVE BACKWARD ROUTE:</p> <p>FROM KHWEZI UNNAMED ROADS WITH PASSENGERS INTO LEFT KEMPS ROAD, TURN RIGHT R103 CROSSING THE BRIDGE BECOMES LORNE STREET STRAIGHT TILL HARDING STREET LEFT ALBERT STREET RIGHT PHILIP STREET THEN RIGHT INTO APPROVED TAXI RANK IN ESTCOURT DROPPING/PICKING PASSENGERS.</p>



transport

Department:
Transport
Province of KwaZulu-Natal

GAZETTE

LGKZNG52-2023-MAR

REGION: ALL

1) Application Number: APP0153344	2) Gazette Number: LGKZNG52-2023-MAR
3) Applicant: JB KANYILE ID NO. 6809055357089 Association: STANGER TAXI OWNERS ASSOCIATION	4) Applicant Address: P O BOX 4555 KWADUKUZA KWAZULU NATAL 4450
5) Existing Licence Holder: NOT APPLICABLE ID NO. NOT APPLICABLE	6) Existing Licence Holder Address: NOT APPLICABLE
7) Type of application: NEW OPERATING LICENCE	8) Operating Licence Number: NOTAVAILABLE
9) Vehicle Type: MINIBUS	10) 1 X 15 (SEATED) + 0 (STANDING)
11) Region: ILEMBE	
12.1	22027Q2201EM10191823 - STANGER TO MANGUZI FROM STANGER TAXI RANK AT THE CORNER OF CATO STREET AND BALCOMB STREET, TURN LEFT INTO BALCOMB STREET, TURN RIGHT INTO GLEDOWMILL ROAD, TURN LEFT INTO R102 PASSING MANDINI, GINGINDLOVU AND TURN LEFT INTO R66, TURN RIGHT INTO R102 TO MTHUNZINI, PASS MTUNZINI, PASS EMPANGENI USING R102 JOIN N2 TO MTUBATUBA PASS HLUHLUWE, PASS MKHUZE, TURN RIGHT INTO P522/1 PASS JOZINI PROCEED AND TURN RIGHT INTO P55/2 PROCEED TO OPHONDWENI AND DROP OFF PASSENGERS PROCEED AND JOIN R22, PROCEED UNTIL MANGUZI THEN TURN RIGHT INTO MANGUZI TAXI RANK (DROP OFF AND PICK UP PASSENGERS AND BACK TO STANGER TAXI RANK)
12.2	22027Q2202HJ00191826 - STANGER TO BALLITO BAY. FROM STANGER TAXI RANK AT THE CORNER OF CATO AND BALCOMB STREET, TURN LEFT INTO BALCOMB STREET, TURN RIGHT INTO GLEDOWMILL ROAD, TURN RIGHT INTO R102 PASS NTSHAWINI, MELLVILLE, GROUTVILLE START PICKING UP AND DROPPING OFF AT ETETE PROCEED TO SHAKASKRAAL RAILWAY STATION (PICK AND DROP) PROCEED AND TURN LEFT INTO SALT ROCK ROAD CROSS N2 FREEWAY PROCEED PASS SIZANI SCHOOL, PASS SHELL GARAGE, PASS SALT ROCK HOTEL, JOIN DOLPHIN CRESCENT ROAD, JOIN OCEAN DRIVE, JOIN DOLPHIN CRESCENT PROCEED AND TURN RIGHT INTO COMPENSATION BEACH BOULEVARD ROAD PROCEED AND TURN INTO TAXI STOP NEXT TO SPAR (DROP OFF AND PICK UP PASSENGERS), RETURN USING COMPENSATION BEACH ROAD, TURN LEFT TO JOIN HAWKINS ROAD, LEFT INTO BALLITO DRIVE PASS CALTEX GARAGE PROCEED TO A TRAFFIC CIRCLE AND TURN LEFT INTO BALLITO BUSINESS PARK (DROP OFF AND PICK UP PASSENGERS) RETURN TO STANGER TAXI RANK USING BALLITO DRIVE TURN LEFT TO JOIN N2 PROCEED TURN LEFT TO JOIN SALT ROCK ROAD, TURN RIGHT TO JOIN R102 PASS UMHLALI POLICE STATION, PASS STANGER POLICE STATION JOIN ALBERT LUTHULI STREET, TURN RIGHT INTO BALCOMB STREET AND TURN LEFT INTO STANGER TAXI RANK (DROP OFF AND PICK UP PASSENGERS).
12.3	22027Q22068T10191820 - STANGER TO PIETERMARITZBURG. FROM STANGER TAXI RANK RIGHT AT THE CORNER OF CATO AND BALCOMB STREET, TURN RIGHT INTO BALCOMB STREET, TURN LEFT INTO CATO STREET, TURN RIGHT INTO MAHTMA GHANDI STREET WHICH BECOMES ALBERT LUTHULI STREET, JOIN R74, PASS MAPHUMULO, PASS KRANSKOP AND PROCEED WITH R74 PROCEED AND TURN LEFT INTO R33 PROCEED PASSING SEVEN OAK, PASS NEW HANOVER PROCEED WITH R33 AND TURN LEFT TO BHAMBATHA ROAD WHICH BECOMES DR CHOTA MOTALA ROAD BECOMING CHURCH STREET TURN LEFT TO PIETERMARITZBURG TAXI RANK (DROP OFF AND PICK UP PASSENGERS TO STANGER TAXI RANK USING THE SAME ROUTE).
12.4	22027Q2206W100191815 - STANGER TO DARNALL FROM STANGER TAXI RANK AT THE CORNER OF CATO STREET AND BALCOMB STREET, TURN LEFT INTO BALCOMB STREET, TURN RIGHT INTO GLEDOWMILL ROAD, TURN LEFT INTO R102 TURN LEFT INTO D159 CROSS RAILWAY BRIDGE (PICK AND DROP PASSENGERS) PROCEED AND TURN RIGHT, CROSS A BRIDGE TOWARDS HULLET SUGARMILL DROP OFF AND PICK UP PASSENGERS AT THE CORNER OF NALLAH AND SAMARDEE ROAD IN DARNALL.
12.5	22027Q2209QU10191818 - STANGER TO MANDENI. FROM STANGER TAXI RANK AT THE CORNER OF CATO AND BALCOMB STREET, TURN LEFT INTO BALCOMB STREET, TURN RIGHT INTO GLEDOWMILL ROAD, TURN LEFT TO JOIN R102 PROCEED PASSING NEWGEUDELAND, DARNAL, ZINKWAZI, FORT PEARSON TUGELA, TURN LEFT TO JOIN D258 PROCEED AND TURN RIGHT INTO P459 PROCEED AND TURN LEFT AT THE SET OF ROBOTS, PROCEED AND TURN LEFT INTO MANDENI TAXI RANK, DROP OFF PASSENGERS AND PICK UP PASSENGERS TO STANGER TAXI RANK USING THE SAME ROUTE.
12.6	22027Q220HJ00197122 - STANGER TO BALLITO BAY. FROM STANGER TAXI RANK AT THE CORNER OF CATO AND BALCOMB STREET, TURN LEFT INTO BALCOMB STREET, TURN RIGHT INTO GLEDOWMILL ROAD, TURN RIGHT INTO R102 PASS NTSHAWINI, MELLVILLE, GROUTVILLE START PICKING UP AND DROPPING OFF AT ETETE PROCEED TO SHAKASKRAAL RAILWAY STATION (PICK AND DROP) PROCEED AND TURN LEFT INTO SALT ROCK ROAD CROSS N2 FREEWAY PROCEED PASS SIZANI SCHOOL, PASS SHELL GARAGE, PASS SALT ROCK HOTEL, JOIN DOLPHIN CRESCENT ROAD, JOIN OCEAN DRIVE, JOIN DOLPHIN CRESCENT PROCEED AND TURN RIGHT INTO COMPENSATION BEACH BOULEVARD ROAD PROCEED AND TURN INTO TAXI STOP NEXT TO SPAR (DROP OFF AND PICK UP PASSENGERS), RETURN USING COMPENSATION BEACH ROAD, TURN LEFT TO JOIN HAWKINS ROAD, LEFT INTO BALLITO DRIVE PASS CALTEX GARAGE PROCEED TO A TRAFFIC CIRCLE AND TURN LEFT INTO BALLITO BUSINESS PARK (DROP OFF AND PICK UP PASSENGERS) RETURN TO STANGER TAXI RANK USING BALLITO DRIVE TURN LEFT TO JOIN N2 PROCEED TURN LEFT TO JOIN SALT ROCK ROAD, TURN RIGHT TO JOIN R102 PASS UMHLALI POLICE STATION, PASS STANGER POLICE STATION JOIN ALBERT LUTHULI STREET, TURN RIGHT INTO BALCOMB STREET AND TURN LEFT INTO STANGER TAXI RANK (DROP OFF AND PICK UP PASSENGERS).
12.7	KZNNRCBC601NS112332 - STANGER TO NTSHAWINI FROM STANGER TAXI RANK TURN RIGHT TO BALCOMB STREET TURN LEFT INTO CHIEF ALBERT STREET PROCEED STANGER PASSING POLICE STATION JOIN R102 TURN RIGHT AT GLEDOW CROSSING AND TURN RIGHT INTO NTSHAWINI AREA THEN LEFT AT MAGANGA COTTAGE TO DROP AND PICK PASSENGERS AND RETURN TO STANGER TAXI RANK ON THE SAME.
12.8	KZNNRCBC601NS112363 - STANGER TO THEM BENI ONE FROM STANGER TAXI RANK TURN LEFT TO BALCOMB STREET TURN RIGHT TO R102, TURN LEFT BEFORE PASSING GROUTVILLE HIGH SCHOOL THEN INTO D226 AT THEM BENI ONE (MJOOSTY STOP) TO DROP OFF AND PICK UP PASSENGERS AND RETURN TO STANGER TAXI RANK ON THE SAME ROUTE.
12.9	KZNNRCBC601NS112394 - STANGER TO GLEDOW MILL FROM STANGER TAXI RANK TURN LEFT TO BALCOMB STREET TURN RIGHT INTO GLEDOW MILL ROAD CROSS R102 THEN PROCEED ALONG GLEDOW MILL ROAD PASSING GLEDOW SUGAR MILL DROP OFF PASSENGERS TO GLEDOW MINI MARKET AND DROP OFF AND PICK UP PASSENGERS PROCEED TO GLEDOW MILL MINI MARKET AND DROP OFF AND PICK UP PASSENGERS AND RETURN TO STANGER TAXI RANK IN THE SAME ROUTE.
12.10	KZNNRCBC601NS112425 - STANGER TO BLYTHEDALE BEACH FROM STANGER TAXI RANK TURN LEFT INTO BALCOMB STREET, RIGHT INTO GLEDOW MILL ROAD TURN LEFT INTO R102 TURN RIGHT INTO R74 PROCEED TO BLYTHEDALE BEACH TO DROP OFF AND PICK UP PASSENGERS AND RETURN TO STANGER TAXI RANK ON THE SAMEROUTE.
12.11	KZNNRCBC601NS112456 - STANGER TO NEWGEELERLAND FROM STANGER TAXI RANK LEFT BALCOMB STREET, TURN RIGHT TO GLEDOW MILL ROAD TURN RIGHT TO R102 TURN RIGHT INTO NEW GEELERLAND AND DROP OFF AND PICK UP PASSENGERS AND RETURN TO STANGER TAXI RANK ON THE SAME ROUTE.



transport

Department:
Transport
Province of KwaZulu-Natal

GAZETTE

LGKZNG52-2023-MAR

REGION: ALL

12.12	KZNNRCBC601NS112487 - STANGER TO SHAKAVILLE FROM STANGER TAXI RANK TURN LEFT TO BALCOMB STREET TURN LEFT INTO GLEDOW MILL ROAD TURN RIGHT INTO KING SHAKA, TURN LEFT INTO MAHATMA GANDI ROAD TURN RIGHT INTO CATO STREET ALONG SHAKAVILLE, DROP OFF PASSENGER AND PICK UP TURN LEFT TO BAUHNIA RIGHT INTO SHAKAVILLE STREET LEFT TO SCHOOL STREET LEFT TO MDIMA RIGHT TO MAFAVUKE, RIGHT TO NOBAMBA RIGHT TO MFECANE AND DROP OFF AND PICK UP PASSENGERS AND RETURN TO STANGER TAXI RANK ON THE SAME ROUTE.
12.13	KZNNRCBC601NS112518 - STANGER TO LINDELANI FROM STANGER TAXI RANK RIGHT INTO BALCOMB STREET LEFT INTO GLEDOW MILL ROAD, TURN RIGHT INTO KING SHAKA PROCEED INTO DOESBURG ROAD, LEFT INTO LINDELANI ROAD DROP OFF AND PICK UP PASSENGERS AND RETURN TO STANGER TAXI RANK ON THE SAME ROUTE.
12.14	KZNNRCBC601NS112549 - STANGER TO DORINGKOP FROM STANGER TAXI RANK RIGHT INTO BALCOMB STREET LEFT INTO GLEDOW MILL ROAD, TURN RIGHT INTO KING SHAKA ROAD PROCEED ALONG DOESBURG ROAD, TURN LEFT TO P10 PASS SHAKAMBULA PASS EMPUMELELO CLINIC LEFT INTO DORINGKOP DROP AND PICK UP PASSENGERS AND RETURN ON TO STANGER TAXI RANK ON THE SAME ROUTE.
12.15	KZNNRCBC601NS112580 - STANGER TO CHARLOTTEDALE FROM STANGER TAXI RANK, TURN RIGHT INTO GLEDOW MILL ROAD, TURN RIGHT INTO R102 PROCEED ALONG R102, TURN LEFT AND PASS GROUTVILLE CLINIC PASS ALDENVILLE PRIMARY SCHOOL PASS THE CHARLOTTEDALE RAILWAY STATION, TURN LEFT TO CHARLOTTEDALE INFORMAL SETTLEMENT, PICK UP AND DROP PASSENGERS AND RETURN TO STANGER TAXI RANK ON THE SAME ROUTE.
12.16	KZNNRCBC601NS112611 - STANGER TO CRANBROOK FROM STANGER TAXI RANK RIGHT TO BALCOMB STREET LEFT TO CHIEF ALBERT STREET PROCEED PASSING STANGER POLICE STATION, TURN RIGHT TO R102 PASSING CRANBROOK ROAD PROCEED ALONG CRANBROOK ROAD AND PASS ZILUNGISELE PRIMARY SCHOOL AND MGIGIMBE PRIMARY SCHOOL BOTH ON THE LEFT AND AT CRANBROOK PICK AND DROP PASSENGERS AND RETURN TO STANGER TAXI RANK ON THE SAME ROUTE.
12.17	KZNNRCBC601NS112642 - STANGER TO GROUTVILLE FROM STANGER TAXI RANK TURN RIGHT TO BALCOMB STREET AND LEFT TO ALBERT LUTHULI STREET JOIN R102 PROCEED AND TURN RIGHT TO NOKUKHANYA LUTHULI STREET PASS LUTHULI MUSEUM, TURN LEFT AT THE T JUNCTION PASS THE GRAVE YARD AT MELANDA TO DROP OFF AND PICK UP PASSENGERS AND RETURN TO STANGER TAXI RANK ON THE SAME ROUTE.
12.18	KZNNRCBC601NS112673 - STANGER TO ETHEMBENI TWO FROM STANGER TAXI RANK TURN LEFT TO BALCOMB STREET, RIGHT TO GLEDOW MILL ROAD, LEFT TO R102 TURN RIGHT TO JOIN R74 PROCEED STRAIGHT UNTIL YOU JOIN N2 SOUTH FREEWAY PROCEED AND TURN TO THE FIRST LEFT TURN OFF, TURN RIGHT TO D226 AND CROSS OVER N2 FREEWAY, TURN TO THE FIRST RIGHT PALM LAND PASSING B&B TO ETHEMBENI TWO DROP OFF AND PICK UP PASSENGERS AND RETURN TO STANGER TAXI RANK ON THE SAME ROUTE.
12.19	KZNNRCBC601NS112704 - STANGER TO TINLEY MANOR FROM STANGER TAXI RANK LEFT INTO BALCOMB STREET TURN LEFT INTO CHIEF ALBERT LUTHULI STREET PROCEED PASSING STANGER POLICE STATION TURN RIGHT TO JOIN R102 TURN LEFT TINLEY MANOR ROAD PASS UNDERNEATH THE BRIDGE PROCEED STRAIGHT TO TINLEY MANOR PICK UP AND DROP OFF AND PICK UP PASSENGERS AND RETURN TO STANGER TAXI RANK ON THE SAME ROUTE.
12.20	KZNNRCBC601NS112735 - STANGER TO EMPANGENI FROM STANGER TAXI RANK TURN LEFT TO BALCOMB STREET TURN RIGHT TO GLEDOW MILL TURN LEFT TO R102 NORTH, PROCEED STRAIGHT UNTIL TURN LEFT TO R34 TURN RIGHT TO UNNAMED ROAD AFTER MAXWELL TURN RIGHT TO COMMERCIAL ROAD AND TURN RIGHT INTO EMPANGENI B RANK. DROP OFF AND PICK UP PASSENGERS AND RETURN TO STANGER TAXI RANK ON THE SAME ROUTE.
12.21	KZNNRCBC601NS112797 - STANGER TO MTUBATUBA FROM STANGER TAXI RANK LEFT ONTO BALCOMB STREET TURN RIGHT INTO GLEDOW MILL ROAD LEFT INTO R102 RIGHT INTO R74 PROCEED TO JOIN N2 NORTH FREEWAY PASS MTHUNZINI TOLL PLAZA, PROCEED UNTIL TURN RIGHT TO JOIN TO JOIN R618 TURN LEFT TO INYATHI ROAD AND TURN RIGHT INTO MTUBATUBA TAXI RANK, DROP OFF AND PICK UP RETURN TO STANGER TAXI RANK ON THE SAME ROUTE.
12.22	KZNNRCBC601NS112828 - STANGER TO ASHVILLE / MADUNDUBE FROM STANGER TAXI RANK TURN LEFT INTO BALCOMB STREET TURN LEFT TO GLEDOW MILL TURN RIGHT INTO KING SHAKA STREET TURN LEFT INTO R74 PASS STANGER KEARSENEY, DROP OFF PASSENGERS PASS KWANYONGO SPAZA SHOP AT MADUNDUBE AND DROP OFF PASSENGERS TURN LEFT TO GLENDALE ROAD PASSING NYASENI STORE TO EMKHAMBINI STOP AT MADUNDUBE, DROP OFF AND PICK UP AT RETURN TO STANGER TAXI RANK ON THE SAME ROUTE.
12.23	KZNNRCBC601NS112890 - STANGER TO SANSOSI FROM STANGER TAXI RANK LEFT TO BALCOMB STREET TURN LEFT TO GLEDOW MILL ROAD, TURN RIGHT TO KING SHAKA ROAD PROCEED ALONG DOESBURG ROAD TURN LEFT TO SANSOSI PICK UP AND DROP OFF PASSENGERS AND RETURN TO STANGER TAXI RANK ON THE SAME ROUTE.
12.24	KZNNRCBC601NS112921 - STANGER TO DRIEFONTEIN FROM STANGER TAXI RANK, RIGHT BALCOMB STREET, TURN LEFT TO CHIEF ALBERT LUTHULI STREET PROCEED PASSING STANGER POLICE STATION, TURN RIGHT TO R102 PROCEED ALONG R102, TURN RIGHT ON COMPENSATION ROAD PROCEED TO DRIEFONTEIN TAXI RANK DROP AND PICK UP PASSENGERS AND RETURN TO STANGER TAXI RANK ON THE SAME ROUTE.
12.25	KZNNRCBC601NS112952 - STANGER TO SHEFIELD FROM STANGER TAXI RANK TURN LEFT TO BALCOMB STREET TURN RIGHT TO GLEDOW MILL ROAD PROCEED AND TURN RIGHT TO JOIN R102 ALONG R102 TURN LEFT SALT ROCK ROAD AND CROSSOVER N2 FREEWAY INTO SHEFIELD BEACH ROAD PROCEED SHEFIELD BEACH ROAD DROP OFF PASSENGERS PASSING CBD TO BP GARAGE TO SHEFIELD BEACH DROP OFF AND PICK UP PASSENGERS AND RETURN TO STANGER TAXI RANK ON THE SAME ROUTE.
12.26	KZNNRCBC601NS112983 - STANGER TO GREYTOWN FROM STANGER TAXI RANK TURN LEFT INTO BALCOMB STREET TURN LEFT INTO GLEDOW MILL ROUTE, RIGHT INTO KING SHAKA STREET LEFT INTO R74, PROCEED AND TURN LEFT INTO DURBAN STREET INTO GREYTOWN TAXI RANK DROP OFF AND PICK UP PASSENGERS RETURN TO STANGER TAXI RANK ON THE SAME ROUTE.
12.27	KZNNRCBC601NS113076 - STANGER TO TETE FROM STANGER TAXI RANK TURN INTO BALCOMB STREET TURN LEFT INTO CHIEF ALBERT LUTHULI PROCEED PASSING STANGER POLICE STATION TURN RIGHT R102 PROCEED TUR4 RIGHT TETE TOWNSHIP DROP OFF AND PICK UP PASSENGER AND RETURN TO STANGER TAXI RANK ON THE SAME ROUTE.
12.28	KZNNRCBC601NS113138 - STANGER TO SHOMBELA FROM STANGER TAXI RANK TURN INTO BALCOMB STREET TURN LEFT INTO CHIEF ALBERT STREET PASSING STANGER POLICE STATION TURN INTO R102 TURN RIGHT TO ZHILABATHINI PASSING LLOYD SCHOOL TURN LEFT PROCEED TO SHOMBELA TOWNSHIP DROP OFF AND PICK UP PASSENGER AND RETURN TO STANGER TAXI RANK ON THE SAME ROUTE.
12.29	KZNNRCBC601NS113169 - STANGER TO NKOBONGO FROM STANGER TAXI RANK TURN INTO BALCOMB STREET TURN LEFT INTO CHIEF ALBERT STREET PASSING STANGER POLICE STATION TURN INTO R102 TURN RIGHT INTO CEMETERY ROAD PROCEED TO NKOBONGO TOWNSHIP DROP OFF AND PICK UP PASSENGER AND RETURN TO STANGER TAXI RANK ON THE SAME ROUTE.
12.30	KZNNRCBC601NS113200 - STANGER TO SHAKASKRAAL (NKOBONGO) FROM STANGER TAXI RANK TURN INTO BALCOMB STREET TURN LEFT INTO CHIEF ALBERT STREET PASSING STANGER POLICE STATION TURN INTO R102 INTO SHAKASKRAAL CBD TURN RIGHT INTO SCHOOL ROAD PROCEED TO NKOBONGO TOWNSHIP DROP OFF AND PICK UP PASSENGER AND RETURN TO STANGER TAXI RANK ON THE SAME ROUTE.



transport

Department:
Transport
Province of KwaZulu-Natal

GAZETTE

LGKZNG52-2023-MAR

REGION: ALL

12.31	KZNNRCBC601NS113231 - STANGER TO GROUTVILLE FROM STANGER TAXI RANK TURN INTO BALCOMB STREET TURN LEFT INTO CHIEF ALBERT STREET PASSING STANGER POLICE STATION TURN RIGHT TO JOIN R102 PASSING NONHLEVU HIGH SCHOOL AT GROUTVILLE DROP OFF AND PICK UP PASSENGER AND TURN RIGHT TO D393 AT GROUTVILLE DROP OFF AND PICK UP PASSENGERS AND RETURN TO STANGER TAXI RANK ON THE SAME ROUTE.
12.32	KZNNRCBC601NS113417 - STANGER TO NYATHIKAZI FROM STANGER TAXI RANK TURN INTO BALCOMB STREET TURN RIGHT GLEDOW MILL ROAD, TURN LEFT INTO R102, TURN LEFT TO DARNALL ROAD, TURN LEFT AND PROCEED NYATHIKAZI PROCEED TO NYATHIKAZI DROP OFF AND PICK UP PASSENGER AND RETURN TO STANGER TAXI RANK ON THE SAME ROUTE
12.33	KZNNRCBC601NS113479 - STANGER TO HLOMENDLINI. FROM STANGER TAXI RANK TURN LEFT INTO BALCOMB STREET TURN RIGHT INTO GLEDOW MILL ROAD, TURN LEFT INTO R102 PROCEED, TURN LEFT BDWOOD ROAD PASS BP GARAGE PROCEED HLOMENDLINI TOWNSHIP DROP OFF AND PICK UP PASSENGERS AND RETURN TO STANGER TAXI RANK ON THE SAME ROUTE.



transport

Department:
Transport
Province of KwaZulu-Natal

GAZETTE

LGKZNG52-2023-MAR

REGION: ALL

1) Application Number: APP0153348	2) Gazette Number: LGKZNG52-2023-MAR
3) Applicant: JB KANYILE ID NO. 6809055357089 Association: STANGER TAXI OWNERS ASSOCIATION	4) Applicant Address: P O BOX 4555 KWADUKUZA KWAZULU NATAL 4450
5) Existing Licence Holder: NOT APPLICABLE ID NO. NOT APPLICABLE	6) Existing Licence Holder Address: NOT APPLICABLE
7) Type of application: NEW OPERATING LICENCE	8) Operating Licence Number: NOTAVAILABLE
9) Vehicle Type: MINIBUS	10) 1 X 15 (SEATED) + 0 (STANDING)
11) Region: ILEMBE	
12.1	22027Q2201EM10191823 - STANGER TO MANGUZI FROM STANGER TAXI RANK AT THE CORNER OF CATO STREET AND BALCOMB STREET, TURN LEFT INTO BALCOMB STREET, TURN RIGHT INTO GLEDOWMILL ROAD, TURN LEFT INTO R102 PASSING MANDINI, GINGINDLOVU AND TURN LEFT INTO R66, TURN RIGHT INTO R102 TO MTHUNZINI, PASS MTUNZINI, PASS EMPANGENI USING R102 JOIN N2 TO MTUBATUBA PASS HLUHLUWE, PASS MKHUZE, TURN RIGHT INTO P522/1 PASS JOZINI PROCEED AND TURN RIGHT INTO P55/2 PROCEED TO OPHONDWENI AND DROP OFF PASSENGERS PROCEED AND JOIN R22, PROCEED UNTIL MANGUZI THEN TURN RIGHT INTO MANGUZI TAXI RANK (DROP OFF AND PICK UP PASSENGERS AND BACK TO STANGER TAXI RANK)
12.2	22027Q2202HJ00191826 - STANGER TO BALLITO BAY. FROM STANGER TAXI RANK AT THE CORNER OF CATO AND BALCOMB STREET, TURN LEFT INTO BALCOMB STREET, TURN RIGHT INTO GLEDOWMILL ROAD, TURN RIGHT INTO R102 PASS NTSHAWINI, MELLVILLE, GROUTVILLE START PICKING UP AND DROPPING OFF AT ETETE PROCEED TO SHAKASKRAAL RAILWAY STATION (PICK AND DROP) PROCEED AND TURN LEFT INTO SALT ROCK ROAD CROSS N2 FREEWAY PROCEED PASS SIZANI SCHOOL, PASS SHELL GARAGE, PASS SALT ROCK HOTEL, JOIN DOLPHIN CRESCENT ROAD, JOIN OCEAN DRIVE, JOIN DOLPHIN CRESCENT PROCEED AND TURN RIGHT INTO COMPENSATION BEACH BOULEVARD ROAD PROCEED AND TURN INTO TAXI STOP NEXT TO SPAR (DROP OFF AND PICK UP PASSENGERS), RETURN USING COMPENSATION BEACH ROAD, TURN LEFT TO JOIN HAWKINS ROAD, LEFT INTO BALLITO DRIVE PASS CALTEX GARAGE PROCEED TO A TRAFFIC CIRCLE AND TURN LEFT INTO BALLITO BUSINESS PARK (DROP OFF AND PICK UP PASSENGERS) RETURN TO STANGER TAXI RANK USING BALLITO DRIVE TURN LEFT TO JOIN N2 PROCEED TURN LEFT TO JOIN SALT ROCK ROAD, TURN RIGHT TO JOIN R102 PASS UMHLALI POLICE STATION, PASS STANGER POLICE STATION JOIN ALBERT LUTHULI STREET, TURN RIGHT INTO BALCOMB STREET AND TURN LEFT INTO STANGER TAXI RANK (DROP OFF AND PICK UP PASSENGERS).
12.3	22027Q22068T10191820 - STANGER TO PIETERMARITZBURG. FROM STANGER TAXI RANK RIGHT AT THE CORNER OF CATO AND BALCOMB STREET, TURN RIGHT INTO BALCOMB STREET, TURN LEFT INTO CATO STREET, TURN RIGHT INTO MAHTMA GHANDI STREET WHICH BECOMES ALBERT LUTHULI STREET, JOIN R74, PASS MAPHUMULO, PASS KRANSKOP AND PROCEED WITH R74 PROCEED AND TURN LEFT INTO R33 PROCEED PASSING SEVEN OAK, PASS NEW HANOVER PROCEED WITH R33 AND TURN LEFT TO BHAMBATHA ROAD WHICH BECOMES DR CHOTA MOTALA ROAD BECOMING CHURCH STREET TURN LEFT TO PIETERMARITZBURG TAXI RANK (DROP OFF AND PICK UP PASSENGERS TO STANGER TAXI RANK USING THE SAME ROUTE).
12.4	22027Q2206W100191815 - STANGER TO DARNALL FROM STANGER TAXI RANK AT THE CORNER OF CATO STREET AND BALCOMB STREET, TURN LEFT INTO BALCOMB STREET, TURN RIGHT INTO GLEDOWMILL ROAD, TURN LEFT INTO R102 TURN LEFT INTO D159 CROSS RAILWAY BRIDGE (PICK AND DROP PASSENGERS) PROCEED AND TURN RIGHT, CROSS A BRIDGE TOWARDS HULLET SUGARMILL DROP OFF AND PICK UP PASSENGERS AT THE CORNER OF NALLAH AND SAMARDEE ROAD IN DARNALL.
12.5	22027Q2209QU10191818 - STANGER TO MANDENI. FROM STANGER TAXI RANK AT THE CORNER OF CATO AND BALCOMB STREET, TURN LEFT INTO BALCOMB STREET, TURN RIGHT INTO GLEDOWMILL ROAD, TURN LEFT TO JOIN R102 PROCEED PASSING NEWGEUDELAND, DARNAL, ZINKWAZI, FORT PEARSON TUGELA, TURN LEFT TO JOIN D258 PROCEED AND TURN RIGHT INTO P459 PROCEED AND TURN LEFT AT THE SET OF ROBOTS, PROCEED AND TURN LEFT INTO MANDENI TAXI RANK, DROP OFF PASSENGERS AND PICK UP PASSENGERS TO STANGER TAXI RANK USING THE SAME ROUTE.
12.6	22027Q220HJ00197122 - STANGER TO BALLITO BAY. FROM STANGER TAXI RANK AT THE CORNER OF CATO AND BALCOMB STREET, TURN LEFT INTO BALCOMB STREET, TURN RIGHT INTO GLEDOWMILL ROAD, TURN RIGHT INTO R102 PASS NTSHAWINI, MELLVILLE, GROUTVILLE START PICKING UP AND DROPPING OFF AT ETETE PROCEED TO SHAKASKRAAL RAILWAY STATION (PICK AND DROP) PROCEED AND TURN LEFT INTO SALT ROCK ROAD CROSS N2 FREEWAY PROCEED PASS SIZANI SCHOOL, PASS SHELL GARAGE, PASS SALT ROCK HOTEL, JOIN DOLPHIN CRESCENT ROAD, JOIN OCEAN DRIVE, JOIN DOLPHIN CRESCENT PROCEED AND TURN RIGHT INTO COMPENSATION BEACH BOULEVARD ROAD PROCEED AND TURN INTO TAXI STOP NEXT TO SPAR (DROP OFF AND PICK UP PASSENGERS), RETURN USING COMPENSATION BEACH ROAD, TURN LEFT TO JOIN HAWKINS ROAD, LEFT INTO BALLITO DRIVE PASS CALTEX GARAGE PROCEED TO A TRAFFIC CIRCLE AND TURN LEFT INTO BALLITO BUSINESS PARK (DROP OFF AND PICK UP PASSENGERS) RETURN TO STANGER TAXI RANK USING BALLITO DRIVE TURN LEFT TO JOIN N2 PROCEED TURN LEFT TO JOIN SALT ROCK ROAD, TURN RIGHT TO JOIN R102 PASS UMHLALI POLICE STATION, PASS STANGER POLICE STATION JOIN ALBERT LUTHULI STREET, TURN RIGHT INTO BALCOMB STREET AND TURN LEFT INTO STANGER TAXI RANK (DROP OFF AND PICK UP PASSENGERS).
12.7	KZNNRCBC601NS112332 - STANGER TO NTSHAWINI FROM STANGER TAXI RANK TURN RIGHT TO BALCOMB STREET TURN LEFT INTO CHIEF ALBERT STREET PROCEED STANGER PASSING POLICE STATION JOIN R102 TURN RIGHT AT GLEDOW CROSSING AND TURN RIGHT INTO NTSHAWINI AREA THEN LEFT AT MAGANGA COTTAGE TO DROP AND PICK PASSENGERS AND RETURN TO STANGER TAXI RANK ON THE SAME.
12.8	KZNNRCBC601NS112363 - STANGER TO THEM BENI ONE FROM STANGER TAXI RANK TURN LEFT TO BALCOMB STREET TURN RIGHT TO R102, TURN LEFT BEFORE PASSING GROUTVILLE HIGH SCHOOL THEN INTO D226 AT THEM BENI ONE (MJOOSTY STOP) TO DROP OFF AND PICK UP PASSENGERS AND RETURN TO STANGER TAXI RANK ON THE SAME ROUTE.
12.9	KZNNRCBC601NS112394 - STANGER TO GLEDOW MILL FROM STANGER TAXI RANK TURN LEFT TO BALCOMB STREET TURN RIGHT INTO GLEDOW MILL ROAD CROSS R102 THEN PROCEED ALONG GLEDOW MILL ROAD PASSING GLEDOW SUGAR MILL DROP OFF PASSENGERS TO GLEDOW MINI MARKET AND DROP OFF AND PICK UP PASSENGERS PROCEED TO GLEDOW MILL MINI MARKET AND DROP OFF AND PICK UP PASSENGERS AND RETURN TO STANGER TAXI RANK IN THE SAME ROUTE.
12.10	KZNNRCBC601NS112425 - STANGER TO BLYTHEDALE BEACH FROM STANGER TAXI RANK TURN LEFT INTO BALCOMB STREET, RIGHT INTO GLEDOW MILL ROAD TURN LEFT INTO R102 TURN RIGHT INTO R74 PROCEED TO BLYTHEDALE BEACH TO DROP OFF AND PICK UP PASSENGERS AND RETURN TO STANGER TAXI RANK ON THE SAMEROUTE.
12.11	KZNNRCBC601NS112456 - STANGER TO NEWGEELERLAND FROM STANGER TAXI RANK LEFT BALCOMB STREET, TURN RIGHT TO GLEDOW MILL ROAD TURN RIGHT TO R102 TURN RIGHT INTO NEW GEELERLAND AND DROP OFF AND PICK UP PASSENGERS AND RETURN TO STANGER TAXI RANK ON THE SAME ROUTE.



transport

Department:
Transport
Province of KwaZulu-Natal

GAZETTE

LGKZNG52-2023-MAR

REGION: ALL

12.12	KZNNRCBC601NS112487 - STANGER TO SHAKAVILLE FROM STANGER TAXI RANK TURN LEFT TO BALCOMB STREET TURN LEFT INTO GLEDOW MILL ROAD TURN RIGHT INTO KING SHAKA, TURN LEFT INTO MAHATMA GANDI ROAD TURN RIGHT INTO CATO STREET ALONG SHAKAVILLE, DROP OFF PASSENGER AND PICK UP TURN LEFT TO BAUHINIA RIGHT INTO SHAKAVILLE STREET LEFT TO SCHOOL STREET LEFT TO MDIMA RIGHT TO MAFAVUKE, RIGHT TO NOBAMBA RIGHT TO MFECANE AND DROP OFF AND PICK UP PASSENGERS AND RETURN TO STANGER TAXI RANK ON THE SAME ROUTE.
12.13	KZNNRCBC601NS112518 - STANGER TO LINDELANI FROM STANGER TAXI RANK RIGHT INTO BALCOMB STREET LEFT INTO GLEDOW MILL ROAD, TURN RIGHT INTO KING SHAKA PROCEED INTO DOESBURG ROAD, LEFT INTO LINDELANI ROAD DROP OFF AND PICK UP PASSENGERS AND RETURN TO STANGER TAXI RANK ON THE SAME ROUTE.
12.14	KZNNRCBC601NS112549 - STANGER TO DORINGKOP FROM STANGER TAXI RANK RIGHT INTO BALCOMB STREET LEFT INTO GLEDOW MILL ROAD, TURN RIGHT INTO KING SHAKA ROAD PROCEED ALONG DOESBURG ROAD, TURN LEFT TO P10 PASS SHAKAMBULA PASS EMPUMELELO CLINIC LEFT INTO DORINGKOP DROP AND PICK UP PASSENGERS AND RETURN ON TO STANGER TAXI RANK ON THE SAME ROUTE.
12.15	KZNNRCBC601NS112580 - STANGER TO CHARLOTTEDALE FROM STANGER TAXI RANK, TURN RIGHT INTO GLEDOW MILL ROAD, TURN RIGHT INTO R102 PROCEED ALONG R102, TURN LEFT AND PASS GROUTVILLE CLINIC PASS ALDENVILLE PRIMARY SCHOOL PASS THE CHARLOTTEDALE RAILWAY STATION, TURN LEFT TO CHARLOTTEDALE INFORMAL SETTLEMENT, PICK UP AND DROP PASSENGERS AND RETURN TO STANGER TAXI RANK ON THE SAME ROUTE.
12.16	KZNNRCBC601NS112611 - STANGER TO CRANBROOK FROM STANGER TAXI RANK RIGHT TO BALCOMB STREET LEFT TO CHIEF ALBERT STREET PROCEED PASSING STANGER POLICE STATION, TURN RIGHT TO R102 PASSING CRANBROOK ROAD PROCEED ALONG CRANBROOK ROAD AND PASS ZILUNGISELE PRIMARY SCHOOL AND MGIGIMBE PRIMARY SCHOOL BOTH ON THE LEFT AND AT CRANBROOK PICK AND DROP PASSENGERS AND RETURN TO STANGER TAXI RANK ON THE SAME ROUTE.
12.17	KZNNRCBC601NS112642 - STANGER TO GROUTVILLE FROM STANGER TAXI RANK TURN RIGHT TO BALCOMB STREET AND LEFT TO ALBERT LUTHULI STREET JOIN R102 PROCEED AND TURN RIGHT TO NOKUKHANYA LUTHULI STREET PASS LUTHULI MUSEUM, TURN LEFT AT THE T JUNCTION PASS THE GRAVE YARD AT MELANDA TO DROP OFF AND PICK UP PASSENGERS AND RETURN TO STANGER TAXI RANK ON THE SAME ROUTE.
12.18	KZNNRCBC601NS112673 - STANGER TO ETHEMBENI TWO FROM STANGER TAXI RANK TURN LEFT TO BALCOMB STREET, RIGHT TO GLEDOW MILL ROAD, LEFT TO R102 TURN RIGHT TO JOIN R74 PROCEED STRAIGHT UNTIL YOU JOIN N2 SOUTH FREEWAY PROCEED AND TURN TO THE FIRST LEFT TURN OFF, TURN RIGHT TO D226 AND CROSS OVER N2 FREEWAY, TURN TO THE FIRST RIGHT PALM LAND PASSING B&B TO ETHEMBENI TWO DROP OFF AND PICK UP PASSENGERS AND RETURN TO STANGER TAXI RANK ON THE SAME ROUTE.
12.19	KZNNRCBC601NS112704 - STANGER TO TINLEY MANOR FROM STANGER TAXI RANK LEFT INTO BALCOMB STREET TURN LEFT INTO CHIEF ALBERT LUTHULI STREET PROCEED PASSING STANGER POLICE STATION TURN RIGHT TO JOIN R102 TURN LEFT TINLEY MANOR ROAD PASS UNDERNEATH THE BRIDGE PROCEED STRAIGHT TO TINLEY MANOR PICK UP AND DROP OFF AND PICK UP PASSENGERS AND RETURN TO STANGER TAXI RANK ON THE SAME ROUTE.
12.20	KZNNRCBC601NS112735 - STANGER TO EMPANGENI FROM STANGER TAXI RANK TURN LEFT TO BALCOMB STREET TURN RIGHT TO GLEDOW MILL TURN LEFT TO R102 NORTH, PROCEED STRAIGHT UNTIL TURN LEFT TO R34 TURN RIGHT TO UNNAMED ROAD AFTER MAXWELL TURN RIGHT TO COMMERCIAL ROAD AND TURN RIGHT INTO EMPANGENI B RANK. DROP OFF AND PICK UP PASSENGERS AND RETURN TO STANGER TAXI RANK ON THE SAME ROUTE.
12.21	KZNNRCBC601NS112797 - STANGER TO MTUBATUBA FROM STANGER TAXI RANK LEFT ONTO BALCOMB STREET TURN RIGHT INTO GLEDOW MILL ROAD LEFT INTO R102 RIGHT INTO R74 PROCEED TO JOIN N2 NORTH FREEWAY PASS MTHUNZINI TOLL PLAZA, PROCEED UNTIL TURN RIGHT TO JOIN TO JOIN R618 TURN LEFT TO INYATHI ROAD AND TURN RIGHT INTO MTUBATUBA TAXI RANK, DROP OFF AND PICK UP RETURN TO STANGER TAXI RANK ON THE SAME ROUTE.
12.22	KZNNRCBC601NS112828 - STANGER TO ASHVILLE / MADUNDUBE FROM STANGER TAXI RANK TURN LEFT INTO BALCOMB STREET TURN LEFT TO GLEDOW MILL TURN RIGHT INTO KING SHAKA STREET TURN LEFT INTO R74 PASS STANGER KEARSENEY, DROP OFF PASSENGERS PASS KWANYONGO SPAZA SHOP AT MADUNDUBE AND DROP OFF PASSENGERS TURN LEFT TO GLENDALE ROAD PASSING NYASENI STORE TO EMKHAMBINI STOP AT MADUNDUBE, DROP OFF AND PICK UP AT RETURN TO STANGER TAXI RANK ON THE SAME ROUTE.
12.23	KZNNRCBC601NS112890 - STANGER TO SANSOSI FROM STANGER TAXI RANK LEFT TO BALCOMB STREET TURN LEFT TO GLEDOW MILL ROAD, TURN RIGHT TO KING SHAKA ROAD PROCEED ALONG DOESBURG ROAD TURN LEFT TO SANSOSI PICK UP AND DROP OFF PASSENGERS AND RETURN TO STANGER TAXI RANK ON THE SAME ROUTE.
12.24	KZNNRCBC601NS112921 - STANGER TO DRIEFONTEIN FROM STANGER TAXI RANK, RIGHT BALCOMB STREET, TURN LEFT TO CHIEF ALBERT LUTHULI STREET PROCEED PASSING STANGER POLICE STATION, TURN RIGHT TO R102 PROCEED ALONG R102, TURN RIGHT ON COMPENSATION ROAD PROCEED TO DRIEFONTEIN TAXI RANK DROP AND PICK UP PASSENGERS AND RETURN TO STANGER TAXI RANK ON THE SAME ROUTE.
12.25	KZNNRCBC601NS112952 - STANGER TO SHEFIELD FROM STANGER TAXI RANK TURN LEFT TO BALCOMB STREET TURN RIGHT TO GLEDOW MILL ROAD PROCEED AND TURN RIGHT TO JOIN R102 ALONG R102 TURN LEFT SALT ROCK ROAD AND CROSSOVER N2 FREEWAY INTO SHEFIELD BEACH ROAD PROCEED SHEFIELD BEACH ROAD DROP OFF PASSENGERS PASSING CBD TO BP GARAGE TO SHEFIELD BEACH DROP OFF AND PICK UP PASSENGERS AND RETURN TO STANGER TAXI RANK ON THE SAME ROUTE.
12.26	KZNNRCBC601NS112983 - STANGER TO GREYTOWN FROM STANGER TAXI RANK TURN LEFT INTO BALCOMB STREET TURN LEFT INTO GLEDOW MILL ROUTE, RIGHT INTO KING SHAKA STREET LEFT INTO R74, PROCEED AND TURN LEFT INTO DURBAN STREET INTO GREYTOWN TAXI RANK DROP OFF AND PICK UP PASSENGERS RETURN TO STANGER TAXI RANK ON THE SAME ROUTE.
12.27	KZNNRCBC601NS113076 - STANGER TO TETE FROM STANGER TAXI RANK TURN INTO BALCOMB STREET TURN LEFT INTO CHIEF ALBERT LUTHULI PROCEED PASSING STANGER POLICE STATION TURN RIGHT R102 PROCEED TUR4 RIGHT TETE TOWNSHIP DROP OFF AND PICK UP PASSENGER AND RETURN TO STANGER TAXI RANK ON THE SAME ROUTE.
12.28	KZNNRCBC601NS113138 - STANGER TO SHOMBELA FROM STANGER TAXI RANK TURN INTO BALCOMB STREET TURN LEFT INTO CHIEF ALBERT STREET PASSING STANGER POLICE STATION TURN INTO R102 TURN RIGHT TO ZHILABATHINI PASSING LLOYD SCHOOL TURN LEFT PROCEED TO SHOMBELA TOWNSHIP DROP OFF AND PICK UP PASSENGER AND RETURN TO STANGER TAXI RANK ON THE SAME ROUTE.
12.29	KZNNRCBC601NS113169 - STANGER TO NKOBONGO FROM STANGER TAXI RANK TURN INTO BALCOMB STREET TURN LEFT INTO CHIEF ALBERT STREET PASSING STANGER POLICE STATION TURN INTO R102 TURN RIGHT INTO CEMETERY ROAD PROCEED TO NKOBONGO TOWNSHIP DROP OFF AND PICK UP PASSENGER AND RETURN TO STANGER TAXI RANK ON THE SAME ROUTE.
12.30	KZNNRCBC601NS113200 - STANGER TO SHAKASKRAAL (NKOBONGO) FROM STANGER TAXI RANK TURN INTO BALCOMB STREET TURN LEFT INTO CHIEF ALBERT STREET PASSING STANGER POLICE STATION TURN INTO R102 INTO SHAKASKRAAL CBD TURN RIGHT INTO SCHOOL ROAD PROCEED TO NKOBONGO TOWNSHIP DROP OFF AND PICK UP PASSENGER AND RETURN TO STANGER TAXI RANK ON THE SAME ROUTE.



transport

Department:
Transport
Province of KwaZulu-Natal

GAZETTE

LGKZNG52-2023-MAR

REGION: ALL

12.31	KZNNRCBC601NS113231 - STANGER TO GROUTVILLE FROM STANGER TAXI RANK TURN INTO BALCOMB STREET TURN LEFT INTO CHIEF ALBERT STREET PASSING STANGER POLICE STATION TURN RIGHT TO JOIN R102 PASSING NONHLEVU HIGH SCHOOL AT GROUTVILLE DROP OFF AND PICK UP PASSENGER AND TURN RIGHT TO D393 AT GROUTVILLE DROP OFF AND PICK UP PASSENGERS AND RETURN TO STANGER TAXI RANK ON THE SAME ROUTE.
12.32	KZNNRCBC601NS113417 - STANGER TO NYATHIKAZI FROM STANGER TAXI RANK TURN INTO BALCOMB STREET TURN RIGHT GLEDOW MILL ROAD, TURN LEFT INTO R102, TURN LEFT TO DARNALL ROAD, TURN LEFT AND PROCEED NYATHIKAZI PROCEED TO NYATHIKAZI DROP OFF AND PICK UP PASSENGER AND RETURN TO STANGER TAXI RANK ON THE SAME ROUTE
12.33	KZNNRCBC601NS113479 - STANGER TO HLOMENDLINI. FROM STANGER TAXI RANK TURN LEFT INTO BALCOMB STREET TURN RIGHT INTO GLEDOW MILL ROAD, TURN LEFT INTO R102 PROCEED, TURN LEFT BDWOOD ROAD PASS BP GARAGE PROCEED HLOMENDLINI TOWNSHIP DROP OF AND PICK UP PASSENGERS AND RETURN TO STANGER TAXI RANK ON THE SAME ROUTE.



transport

Department:
Transport
Province of KwaZulu-Natal

GAZETTE

LGKZNG52-2023-MAR

REGION: ALL

1)	Application Number: APP0153349	2)	Gazette Number: LGKZNG52-2023-MAR
3)	Applicant: ML MVELASE ID NO. 7602027185087 Association: ESTCOURT DISTRICT TAXI ASSOCIATION	4)	Applicant Address: P.O BOX 793 ESTCOURT 3310
5)	Existing Licence Holder: NOT APPLICABLE ID NO. NOT APPLICABLE	6)	Existing Licence Holder Address: NOT APPLICABLE
7)	Type of application: NEW OPERATING LICENCE	8)	Operating Licence Number: NOTAVAILABLE
9)	Vehicle Type: MINIBUS	10)	1 X 15 (SEATED) + 0 (STANDING)
11)	Region: UTHUKELA		
12.1	<p>2202EK2202EN00050211 - WEMBEZI TO ESCCOURT</p> <p>FROM APPROVED TAXI RANK IN WEMBEZI TO APPROVED TAXI RANK IN ESCCOURT AND WEMBEZI RANK, INTO LONGHOMES, MAHASHINI, KHWEZI, V. Q. DEPO, FIVE ROOM, NKWEZELA, TURN LEFT TO LOCKSLOY, NEWLANDS, LOADING AND OFFLOADING AND TURN INTO C SECTION LOADING AND OFFLOADING TURN RIGHT INTO P29 NTABAMHLOPHE ROAD INTO MARTIN ROAD, HELLET ROAD, CONNOR STREET AND TURN LEFT INTO ALEXANDRA STREET INTO TAXI RANK, OFFLOADING AND LOADING AND RETURN ALONG THE FORWARD ROUTE IN REVERSE.</p> <p>ALTERNATIVE ROUTE</p> <p>FROM P29 NTABAMHLOPHE ROAD, INTO HARRY MILLER ROAD, SUBWAY ROAD, ALBERT STREET, PHILLIP STREET, AND TURN RIGHT INTO ALEXANDRA STREET INTO TAXI RANK. OFFLOADING, LOADING AND RETURN THE FORWARD ROUTE IN REVERSE.</p> <p>SETTING DOWN AND PICKING UP PASSENGERS:</p> <p>1. BACON FACTORY ROAD R103 INTO CONNOR STREET INTO ALEXANDRA STREET INTO TAXI RANK. 2. NARROWTEX INTO LOSKOP ROAD. 3. MASONITE INTO BROOMCLIFFE ROAD. 4. MASONITE INTO BANK ROAD. 5. MOSAIC INTO BANK ROAD.</p>		
12.2	<p>2202EN2202DR10050199 - HLATHIKHULU TO MOOI RIVER</p> <p>FROM HLATHIKHULU TAXI RANK, INTO P169, PROCEED TO P1-7, INTO K. P. X. 0088 MOOI RIVER TAXI RANK AND RETURN ALONG THE FORWARD ROUTE IN REVERSE.</p>		
12.3	<p>2202EN2202EN00050177 - CHARTER: FROM ESTCOURT TAXI RANK TO POINT WITHIN THE PROVINCE KZN ONLY. NO PICKING OR SETTING DOWN OF PASSENGERS EN ROUTE.</p>		
12.4	<p>2202EN2202EN00050181 - CORNFIELDS TO ESCCOURT</p> <p>FROM APPROVED TAXI RANK IN CORNFIELDS ALONG D489 LEFT INTO R74, LEFT INTO R103, INTO LORNE STREET, INTO HARDING STREET, INTO ALEXANDRA STREET TO APPROVED TAXI RANK IN ALEXANDRA STREET AND RETURN ALONG THE FORWARD ROUTE IN REVERSE (SUBJECT TO RESTRICTION NUMBER 5, PICKING UP AND SETTING DOWN ENROUTE).</p> <p>ALTERNATIVE ROUTE.</p> <p>FROM APPROVED TAXI RANK IN FRERE, TURN RIGHT INTO R103, INTO LORNE STREET, INTO HARDING STREET, TURN INTO ALEXANDRA STREET INTO APPROVED TAXI RANK IN ALEXANDRA STREET AND RETURN ALONG FORWARD ROUTE IN REVERSE.</p> <p>SETTING DOWN AND PICKING UP PASSENGERS.</p> <p>1. BACON FACTORY ROAD R103 INTO CONNOR STREET INTO ALEXANDRA STREET INTO TAXI RANK. 2. NARROWTEX INTO LOSKOP ROAD. 3. MASONITE INTO BROOMCLIFFE ROAD. 4. MASONITE INTO BANK ROAD. 5. MOSAIC INTO BANK ROAD.</p>		
12.5	<p>2202EN2202EN00050182 - DUTCH GOODHOME - ESTCOURT</p> <p>FROM APPROVED TAXI RANK IN D1246, DUTCH GOODHOME TURN RIGHT TO P29 LOADING TOWARDS ESCCOURT PASS UMTSHEZI HIGH SCHOOL, PROCEED ALONG P29 OFFLOADING, PASS SHAYAMOYA, NEWLANDS, LOCKSLOY, WEMBEZI TOWNSHIP ALONG P29 INTO MARTIN ROAD, HELLET ROAD, RICHMOND ROAD, CONNOR STREET, TURN LEFT TO ALEXANDRA STREET INTO TAXI RANK OFFLOAD AND LOAD AND RETURN ALONG FORWARD ROUTE IN REVERSE.</p> <p>ALTERNATIVE ROUTE</p> <p>FROM P29 INTO HARRY MILLER ROAD, ALBERT STREET, INTO PHILLIP STREET AND ALONG ALEXANDRA STREET, INTO TAXI RANK.</p>		
12.6	<p>2202EN2202EN00050183 - ESTCOURT TO MABHALONINI</p> <p>FROM APPROVED TAXI RANK IN MABHALONINI, INTO AND ALONG R103, INTO DRUMMOND ROAD, LEFT INTO ALBERT STREET, RIGHT INTO PHILLIP STREET, INTO ALEXANDRA STREET, INTO ALEXANDRA STREET TAXI RANK AND RETURN ALONG THE FORWARD ROUTE IN REVERSE.</p>		
12.7	<p>2202EN2202EN00050184 - ESIGODLWENI TO ESTCOURT</p> <p>FROM APPROVED TAXI RANK IN ESIGODLWENI, INTO R17, INTO AND ALONG R103, INTO LORNE STREET, INTO HARDING STREET, INTO ALEXANDRA STREET, INTO ALEXANDRA TAXI RANK AND RETURN ALONG FORWARD ROUTE IN REVERSE.</p>		
12.8	<p>2202EN2202EN00050197 - GCINUSIZI TO ESCCOURT</p> <p>FROM APPROVED TAXI RANK IN KWA-GCINUSIZI TURN RIGHT INTO P29, LOADING AND OFFLOADING TOWARDS ESCCOURT PASS MTSHEZI HIGH SCHOOL, PROCEED ALONG P29 INTO MARTIN ROAD, INTO HELLET ROAD, INTO CONNOR STREET, LEFT INTO ALEXANDRA STREET, INTO TAXI RANK AND RETURN ALONG THE FORWARD ROUTE IN REVERSE.</p> <p>ALTERNATIVE ROUTE.</p> <p>FROM P29 LEFT INTO HARRY MILLER ROAD, RIGHT INTO SUBWAY ROAD, RIGHT INTO ALBERT STREET, LEFT INTO PHILLIP STREET INTO ALEXANDRA STREET TAXI RANK AND RETURN ALONG FORWARD ROUTE IN REVERSE.</p> <p>SETTING DOWN AND PICKING UP PASSENGERS:</p> <p>1. BACON FACTORY ROAD R103 INTO CONNOR STREET INTO ALEXANDRA STREET INTO TAXI RANK. 2. NARROWTEX INTO LOSKOP ROAD; 3. MASONITE INTO BROOMCLIFFE ROAD; 4. MOSAIC INTO BANK ROAD.</p>		



transport

Department:
Transport
Province of KwaZulu-Natal

GAZETTE

LGKZNG52-2023-MAR

REGION: ALL

12.9	<p>2202EN2202EN00050198 - HLATHIKHULU TO ESCCOURT</p> <p>FROM APPROVED TAXI RANK IN HLATHIKHULU INTO C1326, INTO P391, ALONG D1240, PROCEED ALONG P28-9 VIA NHLALAKAHLE NTABAMHLOPHE POLICE STATION, TURN TO P29 LOADING ALONG THE ROUTE UP DUTCH GOODHOME, OFFLOADING ONLY ALONG P29 INTO MARTIN ROAD, HELLET ROAD, RICHMOND ROAD, CONNOR STREET, TURN LEFT INTO ALEXANDRA STREET INTO TAXI RANK ESCCOURT AND RETURN ALONG FORWARD ROUTE IN REVERSE.</p> <p>OR</p> <p>FROM APPROVED TAXI RANK IN HLATHIKHULU P170, INTO R103, INTO DRUMMOND ROAD, INTO ALBERT STREET INTO HARDING STREET, INTO ALEXANDRA STREET RANK ESCCOURT, DIRECT AND RETURN .</p> <p>OR</p> <p>FROM APPROVED TAXI RANK IN HLATHIKHULU P171 INTO R103, INTO P29, HARRY MILLER ROAD, SUBWAY ROAD, ALBERT STREET, PHILLIP STREET, ALONG ALEXANDRA STREET INTO TAXI RANK ESCCOURT AND RETURN.</p> <p>OR</p> <p>FROM APPROVED TAXI RANK IN HLATHIKHULU INTO P28 JOIN P379, PASSING KWADLAMINI, KWANDABA, JOIN P29, PROCEED TO HARRY MILLER ROAD, SUBWAY ROAD, INTO ALBERT STREET, PHILLIP STREET, ALEXANDRA STREET, INTO TAXI RANK ESCCOURT. OFFLOADING, LOADING AND RETURN.</p> <p>SETTING DOWN AND PICKING UP PASSENGERS:</p> <ol style="list-style-type: none"> 1. BACON FACTORY ROAD R103 INTO CONNOR STREET INTO ALEXANDRA STREET INTO TAXI RANK. 2. NARROWTEX INTO LOSKOP ROAD; 3. MASONITE INTO BROOMCLIFFE ROAD; 4. MASONITE INTO BANK ROAD; AND 5. MOSAIC INTO BANK ROAD.
12.10	<p>2202EN2202EN00050201 - ESCCOURT HOSTEL TO ESCCOURT</p> <p>FROM ESCCOURT TAXI RANK INTO ALEXANDRA STREET, RIGHT INTO HARDING STREET, LEFT INTO ALBERT STREET, INTO EXTENSION ROAD, INTO DRUMMOND ROAD, LEFT INTO LORNE STREET, INTO R103, LEFT INTO KEMPS ROAD AND PROCEED TO THE HOSTEL TAXI RANK AND RETURN ALONG THE FORWARD ROUTE IN REVERSE</p>
12.11	<p>2202EN2202EN00050203 - ESTCOURT TO KWA-DLAMINI</p> <p>FROM APPROVED TAXI RANK IN KWA-DLAMINI INTO P379 LOADING AND OFFLOADING INTO EMTSHEZI HIGH SCHOOL AND TURN RIGHT INTO P29 NTABAMHLOPHE ROAD, OFFLOADING ONLY, PASS SHAYAMOYA, NEWLANDS, LOCHSLOY AND WEMBEZI, INTO MARTIN ROAD, HELLET ROAD, RICHMOND ROAD, CONNOR STREET, TURN LEFT INTO ALEXANDRA STREET INTO TAXI RANK AND RETURN THE FORWARD ROUTE IN REVERSE.</p> <p>FROM P29 INTO HARRY MILLER ROAD, SUBWAY ROAD, ALBERT STREET, PHILLIP STREET, ALONG ALEXANDRA STREET INTO TAXI RANK OFFLOADING, LOADING AND RETURN.</p> <p>FROM P29 INTO HARRY MILLER ROAD, SUBWAY ROAD, ALBERT STREET, PHILLIP STREET, ALONG ALEXANDRA STREET INTO TAXI RANK OFFLOADING, LOADING AND RETURN.</p>
12.12	<p>2202EN2202EN00050204 - MHUBHENI TO ESTCOURT</p> <p>FROM MHUBHENI TAXI RANK INTO D1381 LOADING AND OFFLOADING ALONG THE WAY. PASS GREYSTONE, HILTON FARM, WEMBEZI OFFLOADING AND TURN RIGHT INTO P29 NTABAMHLOPHE ROAD, OFFLOADING, INTO MARTIN ROAD, HELLET ROAD, RICHMOND ROAD, CONNOR STREET, AND TURN LEFT INTO ALEXANDRA STREET INTO TAXI RANK AND RETURN ALONG THE FORWARD ROUTE IN REVERSE.</p> <p>FROM MHUBHENI ALONG P17, DALTON, LOADING AND OFFLOADING ALONG THE WAY, PASS GREYSTONE, BLUE HAZE, INTO P29 NTABAMHLOPHE ROAD, INTO MARTIN ROAD, HELLET ROAD, CONNOR STREET, AND TURN LEFT INTO ALEXANDRA STREET, INTO TAXI RANK, OFFLOADING, LOADING AND RETURN.</p> <p>FROM P29 INTO HARRY MILLER ROAD, RIGHT INTO SUBWAY ROAD, RIGHT INTO ALBERT STREET, LEFT INTO PHILLIP STREET, INTO ALEXANDRA STREET, INTO THE TAXI RANK AND RETURN.</p> <p>FROM P29 INTO HARRY MILLER ROAD, INTO SUBWAY ROAD, INTO ALBERT STREET INTO PHILLIPS STREET INTO ALEXANDRA STREET INTO TAXI RANK AND RETURN.</p>
12.13	<p>2202EN2202EN00050205 - MDWEBU TO ESCCOURT</p> <p>FROM APPROVED TAXI RANK IN NDWEBU INTO AND ALONG D1382, LEFT INTO P29, PASS EMTSHEZI HIGH SCHOOL, SHAYAMOYA, NEWLANDS, LOCHSLOY, WEMBEZI, INTO MARTIN ROAD, HELLET ROAD, RICHMOND ROAD, CONNOR STREET, LEFT INTO ALEXANDRA STREET, INTO TAXI RANK AND RETURN ALONG THE FORWARD IN REVERSE.</p>
12.14	<p>2202EN2202EN00050206 - PHAPHAKHULU TO ESCCOURT</p> <p>FROM APPROVED TAXI RANK IN PHAPHAKHULU, INTO SAGITTARIUS AVENUE, PHAPHAKHULU INTO R74, WEENEN ROAD AND LEFT TO ESIGODLWENI, LOADING AND OFFLOADING AND TURN RIGHT INTO R74, INTO R103, INTO LORNE STREET, INTO HARDING STREET AND TURN RIGHT INTO ALEXANDRA STREET INTO THE TAXI RANK, OFFLOADING, LOADING AND RETURN ALONG THE FORWARD ROUTE IN REVERSE.</p>
12.15	<p>2202EN2202EN00050207 - SHAYAMOYA TO ESCCOURT.</p> <p>FROM APPROVED TAXI RANK IN KWA-XABA STORE, INTO BOSHI, INTO SHAYAMOYA A, INTO SHAYAMOYA B , RIGHT INTO P29, NTABAMHLOPHE ROAD, LOADING AND OFFLOADING, PASS SHAYAMOYA, NEWLANDS, LOCHSLOY, WEMBEZI, OFFLOADING ONLY, INTO MARTIN ROAD, INTO HELLET ROAD, RICHMOND ROAD, CONNOR STREET, INTO ALEXANDRA STREET INTO THE TAXI RANK. OFFLOADING, LOADING AND RETURN ALONG THE FORWARD ROUTE IN REVERSE.</p> <p>ALTERNATIVE ROUTE</p> <p>FROM P29 INTO HARRY MILLER ROAD, SUBWAY ROAD, ALBERT STREET, ALONG ALEXANDRA STREET INTO THE TAXI RANK AND RETURN ALONG THE FORWARD ROUTE IN REVERSE.</p> <p>SETTING DOWN AND PICKING UP PASSENGERS:</p> <ol style="list-style-type: none"> 1. BACON FACTORY ROAD R103 INTO CONNOR STREET INTO ALEXANDRA STREET INTO TAXI RANK. 2. NARROWTEX INTO LOSKOP ROAD. 3. MASONITE INTO BROOMCLIFFE ROAD. 4. MASONITE INTO BANK ROAD. 5. MOSAIC INTO BANK ROAD.



transport

Department:
Transport
Province of KwaZulu-Natal

GAZETTE

LGKZNG52-2023-MAR

REGION: ALL

12.16	<p>2202EN2202EN00050208 - ESTCOURT TO ESTCOURT FROM APPROVED TAXI RANK IN MVUNDLWENI KWANDABA, MHLUNGWINI SCHOOL, A 1416, LOADING AND OFFLOADING INTO EMTSHEZI HIGH SCHOOL, INTO P29, NTABAMHLOPHE ROAD, OFFLOADING ONLY PASS SHAYAMOYA, NEWLANDS, LOCKSLOY, WEMBEZI INTO A MARTIN ROAD, HELLET ROAD, RICHMOND ROAD, CONNOR STREET AND TURN LEFT INTO ALEXANDRA STREET INTO THE TAXI RANK, OFFLOADING AND LOADING AND RETURN ALONG THE FORWARD ROUTE IN REVERSE.</p> <p>ALTERNATIVE FROM P29 INTO HARRY MILLER ROAD, SUBWAY ROAD, ALBERT STREET ALONG ALEXANDRA STREET, INTO THE TAXI RANK, OFFLOADING, LOADING AND RETURN.</p>
12.17	<p>2202EN2202EN00050210 - SOBABILI TO ESCOURT</p> <p>FROM APPROVED TAXI RANK IN SOBABILI, INTO AND ALONG D1241, LEFT INTO P29 NTABAMHLOPHE ROAD LOADING AND OFFLOADING. PASS EMTSHEZI HIGH SCHOOL, SHAYAMOYA, NEWLANDS, LOCKSLOY, WEMBEZI INTO MARTIN ROAD, HELLET ROAD, RICHMOND ROAD, CONNOR STREET, TURN LEFT INTO ALEXANDRA STREET INTO THE TAXI RANK AND RETURN ALONG THE FORWARD ROUTE IN REVERSE.</p> <p>ALTERNATIVE ROUTE</p> <p>FROM P29 INTO HARRY MILLER ROAD, SUBWAY ROAD, ALBERT STREET, PHILLIP STREET ALONG ALEXANDRA STREET INTO THE TAXI RANK AND RETURN.</p> <p>SETTING DOWN AND PICKING UP PASSENGERS:</p> <ol style="list-style-type: none"> 1.BACON FACTORY ROAD R103 INTO CONNOR STREET INTO ALEXANDRA STREET INTO TAXI RANK. 2.NARROWTEX INTO LOSKOP ROAD. 3.MASONITE INTO BROOMCLIFFE ROAD. 4.MASONITE INTO BANK ROAD. 5.MOSAIC INTO BANK ROAD.
12.18	<p>2202EN2203BL10050215 - ESTCOURT TO ZWELISHA:</p> <p>FROM APPROVED TAXI RANK IN ZWELITSHA LOCATION AND TURN LEFT INTO P29 NTABAMHLOPHE ROAD LOADING AND OFFLOADING ALONG THE WAY. UP TO WEMBEZI, PROCEED ALONG P29, INTO MARTIN ROAD, HELLET ROAD, RICHMOND ROAD, CONNOR STREET, TURN INTO ALEXANDRA STREET INTO TAXI RANK AND RETURN ALONG THE FORWARD ROUTE IN REVERSE.</p>
12.19	<p>KZPRERC2796246 - ESTCOURT TO KHWEZI</p> <p>FROM APPROVED TAXI RANK IN ESTCOURT WITH PASSENGERS TURN RIGHT INTO ALEXANDRA STREET CROSSING ROBOTS TURN RIGHT PATERSON STREET, LEFT INTO ALBERT STREET DROP/PICK ALONG LEFT LORNE STREET CROSSING THE BRIDGE DROP/PICK PROCEED, TURN LEFT KEMPS ROAD, PROCEED STRAIGHT THEN RIGHT UNNAMED ROAD TO KHWEZI DROPPING OFF PASSENGERS AND PICKING UP PASSENGERS ALONG ROAD IN REVERSE ROUTES TO ESTCOURT TAXI RANK.</p> <p>ALTERNATIVE BACKWARD ROUTE:</p> <p>FROM KHWEZI UNNAMED ROADS WITH PASSENGERS INTO LEFT KEMPS ROAD, TURN RIGHT R103 CROSSING THE BRIDGE BECOMES LORNE STREET STRAIGHT TILL HARDING STREET LEFT ALBERT STREET RIGHT PHILIP STREET THEN RIGHT INTO APPROVED TAXI RANK IN ESTCOURT DROPPING/PICKING PASSENGERS.</p>



transport

Department:
Transport
Province of KwaZulu-Natal

GAZETTE

LGKZNG52-2023-MAR

REGION: ALL

1) Application Number: APP0153355	2) Gazette Number: LGKZNG52-2023-MAR
3) Applicant: PS MJILO ID NO. 5501045652080 Association: UMZIMKULU UNCEDO SERVICE TAXI ASSOCIATION	4) Applicant Address: P O BOX 46 CREIGHTON UMZIMKHULU 3297
5) Existing Licence Holder: NOT APPLICABLE ID NO. NOT APPLICABLE	6) Existing Licence Holder Address: NOT APPLICABLE
7) Type of application: NEW OPERATING LICENCE	8) Operating Licence Number: NOTAVAILABLE
9) Vehicle Type: MINIBUS	10) 1 X 15 (SEATED) + 0 (STANDING)
11) Region: HARRY GWALA	
12.1	3100LL21009Z10047056 - FROM UMZIMKULU TAXI RANK TURN RIGHT JOIN R576 PROCEED PASS CLYDSDALE J.S.S. PROCEED AND PASS IBISI/ SHIP PROCEED AND PASS RIETVLEI LOCATION PROCEED AND PASS NGQUMARHENI JUNCTION PROCEED AND TURN RIGHT JOIN R56, PASS WIMPY PROCEED AND JOIN HOPE STREET TURN RIGHT JOIN DOWER STREET TO KOKSTAD TAXI RANK AND RETURN ON THE SAME ROUTE.
12.2	320AIL12059J10047061 - RIVERSIDE TO JOHANNESBURG. FROM UMZIMKHULU RIVERSIDE TAXI RANK PASS CREIGHTON JOIN R612 TURN LEFT PROCEED DONNYBROOK TURN RIGHT JOIN R617 PASS BULWER PROCEED TURN LEFT JOIN N3 PASS MOOI RIVER PASS TUGELA TOLL PLAZA PROCEED PASS VAN RENEEN, MONTROSE HARRISMITH, WARDEN, VILLIERS PLAZA PROCEED AND PASS GROOTVLEI PROCEED AND PASS DE HOEK TOLL PLAZA HEIDELBERG TURN LEFT TO VOLSOORUS TAXI RANK. THERE ARE DROP-OFFS PROCEED AND JOIN N3 PROCEED AND TURN LEFT JOIN M2 TURN LEFT TO CITY DEEP. THERE ARE DROP-OFFS PROCEED JOIN HARROW ROAD THROUGH COMMISSIONER STREET PROCEED AND TURN RIGHT JOIN RISSIK STREET PROCEED TURN RIGHT JOIN DE VILLIERS STREET, TRUMP STREET TURN RIGHT TO (WEST GATE) SELBY, MARTIN STREET. THERE ARE DROP-OFFS PROCEED AND TURN LEFT JOIN MTEMI PILISO STREET PROCEED AND JOIN BREE STREET. THERE ARE DROP-OFFS PROCEED TURN LEFT JOIN RISSIK STREET PROCEED TURN RIGHT JOIN DE VILLIERS STREET TURN LEFT JOIN WANDERERS STREET PROCEED AND TURN LEFT TO JOHANNESBURG PARK CITY RANK.
12.3	320AIL21007710047059 - DEPART FROM RIVERSIDE TO DESTINATION HARDING FROM UMZIMKULU (RIVERSIDE) TAXI RANK PROCEED AND PASS NYANISWENI LOCATION CROSS RAILWAY LINE PROCEED AND PASS SIDIKIDENI LOCATION, PROCEED AND PASS EGITON LOCATION, PROCEED AND PASS NTSIKENI PROCEED MALENGE BRIDGE PROCEED AND PASS BAWINILE STORE PROCEED AND PASS BHISHOBHI TRIBAL AUTHORITY PROCEED AND PASS ZAMA STORE AND CROSS MARHEWINI BRIDGE PROCEED AND PASS NOMARHANJANA LOCATION PROCEED AND PASS MAKANGALA LOCATION, DONTSU MLENZANA PROCEED TURN LEFT TO SINGISI FOREST PRODUCT PASS MPHURHU PLANTATION, NGUNJINI, NJUNGA, SEKELAN NCAMBELE KWAMADLATHU FARM, REDSDALE LOCATION, KWAFILE LOCATION LANGEWAGHT PLANTATION PROCEED TO NGQUMARHENI JUNCTION TURN LEFT JOIN R56 PROCEED AND PASS MDLANTSIMBI FOREST AND THEN PASS ENGELE FOREST AND PASS MAGALELA SERVICE STATION TURN RIGHT JOIN N2 PROCEED AND PASS FOREST PLANTATION AND PASS GUY SAWMILL PROCEED AND PASS WEZA JUNCTION PROCEED AND TURN RIGHT JOIN MURCHISON PROCEED AND CROSS STOP STREET, CROSS MUSGRAVE STREET PROCEED AND TURN LEFT JOIN FIELD STREET TO HARDING TAXI RANK AND RETURN ON THE SAME ROUTE. NB: THERE ARE PICK UPS AND DROP OFFS ALONG THE WAY.
12.4	320AIL22068T10047058 - FROM:UMZIMKULU RIVERSIDE TO DESTINATION:PIETERMARITZBURG FROM UMZIMKULU RIVERSIDE TAXI RANK JOIN T8 ROAD PROCEED AND PASS CREIGHTON PROCEED AND JOIN R612 PROCEED AND JOIN R56 PROCEED AND PASS RICHMOND PROCEED AND JOIN ALEXANDER ROAD PROCEED AND TURN LEFT JOIN CHIEF ALBERT LUTHULI STREET TURN RIGHT JOIN LANGALIBALELE STREET TURN LEFT JOIN BOSCHOFF STREET TURN LEFT TO PIETERMARITZBURG TAXI RANK AND RETURN ON THE SAME ROUTE.
12.5	320AIL2206LS10047060 - FROM UMZIMKULU RIVERSIDE TO DESTINATION: DURBAN FROM UMZIMKULU RIVERSIDE TAXI RANK JOIN T8 PROCEED PASS CREIGHTON AND JOIN R612 TURN RIGHT PROCEED PASS R612 TURN RIGHT PROCEED PASS IXOPO TURN LEFT JOIN R56 PROCEED PASS RICHMOND PROCEED AND TURN TO UMLAZI ROAD PROCEED AND JOIN N3 AND PASS COMPERDOWN PROCEED AND TURN LEFT TO RICHMOND ROAD DROP-OFF AND PROCEED TURN RIGHT TO CROMPTON ROAD, TURN LEFT TO M13 PROCEED TO JOIN N3 PROCEED TURN RIGHT TO BEREJA ROAD AND TURN LEFT JOIN WEST STREET TURN LEFT TO DURBAN THEATRE LANE AND RETURN ON THE SAME ROUTE. NB: THERE ARE DROP - OFFS ALONG THE WAY.
12.6	320AIL3100LL00047052 - UMZIMKULU(RIVERSIDE) TO DESTINATION: UMZIMKULU TAXI RANK FROM UMZIMKULU RIVERSIDE TAXI RANK JOIN T8 ROAD PROCEED AND PASS MALENE SAW MILL PROCEED AND CROSS NGWANGWANE BRIDGE PROCEED AND PASS SANYONGWANA HIGH SCHOOL PROCEED AND CROSS UMZIMKULU BRIDGE PROCEED PASS MONDI, CREIGHTON PROCEED TURN RIGHT JOIN T52 PROCEED AND PASS MAHEHLE LOCATION PROCEED AND PASS NCOMANI HIGH SCHOOL PROCEED AND TURN RIGHT TO JOIN R56 AND TURN RIGHT TO UMZIMKULU TAXI RANK AND RETURN ON THE SAME ROUTE.
12.7	320AIL3100O500047053 - UMZIMKULU (RIVERSIDE) TO DESTINATION:IXOPO FROM UMZIMKULU RIVERS TAXI RANK JOIN T8 ROAD PROCEED AND PASS MALENGE SAW MILL PROCEED AND CROSS NGWANGWANE BRIDGE PROCEED AND PASS SONYONGWANA HIGH SCHOOL PROCEED AND CROSS UMZIMKULU BRIDGE PROCEED AND PASS MONDI PROCEED AND PASS CREIGHTON PROCEED AND PASS MEALIES FACTORY JOIN R612 PROCEED AND PASS TREATED TIMBER PROCEED AND PASS ESKOM PROCEED CLOVER SA PROCEED AND TURN RIGHT JOIN MARGARET ROAD AND TURN LEFT TO IXOPO TAXI RANK AND RETURN ON THE SAME ROUTE.NB: THERE ARE PICK-UPS AND DROP-OFFS ALONG THE WAY.



transport

Department:
Transport
Province of KwaZulu-Natal

GAZETTE

LGKZNG52-2023-MAR

REGION: ALL

1) Application Number: APP0153357	2) Gazette Number: LGKZNG52-2023-MAR
3) Applicant: J MOTLOUNG ID NO. 6904255435080 Association: OSIZWENI TAXI ASSOCIATION	4) Applicant Address: P.O. BOX 1068 OSIZWENI
5) Existing Licence Holder: NOT APPLICABLE ID NO. NOT APPLICABLE	2952 6) Existing Licence Holder Address: NOT APPLICABLE
7) Type of application: NEW OPERATING LICENCE	8) Operating Licence Number: NOTAVAILABLE
9) Vehicle Type: MINIBUS	10) 1 X 15 (SEATED) + 0 (STANDING)
11) Region: AMAJUBA	
12.1	2100F52100F500047724 - NEWCASTLE TO VRYHEID FROM SIZWE TAXI RANK IN NEWCASTLE JOIN VOORTREKKER STREET LEFT INTO MURCHISON STREET RIGHT INTO ALLEN STREET CONTINUE ALONG LADYSMITH ROAD, LEFT INTO R23 RIGHT INTO UTRECHT ROAD RIGHT INTO R34 LEFT AT BLOOD RIVER TO R34 INTO VRYHEID CONTINUE ALONG KERK STREET TO THE STATION TAXI RANK IN VRYHEID AND RETURN OVER THE SAME ROUTE. TIME TABLE : AS AND WHEN REQUIRED TARIFF : AS PER AGREEMENT RESTRICTION : BETWEEN NEWCASTLE AND VRYHEID NO PERSONS WILL BE PICKED UP AND ALSO BETWEEN VRYHEID AND NEWCASTLE.
12.2	2202BQ2100F500189159 - NEWCASTLE TO NEWCASTLE SUBURBS (EMAKHISINI) FROM TERMINUS TURN LEFT TO VOORTREKKER ROAD AND TURN LEFT TO ALLEN STREET, PROCEED UNTIL DRAKENSBURG ROAD INTERSECTION AND TURN RIGHT TO DRAKENSBURG ROAD, PROCEED AND TURN LEFT TO TUGELA DRIVE AND TURN RIGHT TO VON ECK STREET, TURN LEFT TO AQUA-MARINE STREET AND TURN RIGHT TO AMETHYS STREET TURN RIGHT TO DRAKENSBURG ROAD, ON THE INTERSECTION TURN TO VICTORIA ROAD, PROCEED TILL HARDWICK STREET INTERSECTION AND TURN RIGHT TO MURCHISON ON THE SECOND INTERSECTION TURN RIGHT TO VOORTREKKER STREET, PROCEED TILL NEWCASTLE TERMINUS. CONDITIONS: PASSENGERS ARE LOADED AND OFF-LOADED ANYWHERE AT THEIR REQUEST.
12.3	2202BQ2202BQ00050320 - NEWCASTLE TO BENONI FROM TERMINUS TURN LEFT TO VOORTREKKER STREET AND TURN LEFT TO KIRKLAND STREET AND TURN LEFT TO ALLEN STREET. PROCEED TILL OFF-RAMP AND TURN LEFT TO N11 (NATIONAL ROAD) TO VOLKSRUST (NO PICKING UP OR DROPPING OFF IN VOLKRUST). FROM N11 PROCEED TILL LANGSNEK STREET, VOLKSRUST. PROCEED TILL JOUBERT STREET AND TURN LEFT TO DAN PIENAAR STREET AND TURN RIGHT TO R23 TO STANDERTON (NO PICKING UP OR DROPPING OFF IN STANDERTON). PROCEED TILL BOTHA STREET, STANDERTON. PROCEED TILL HANDEL STREET AND PROCEED TILL LOMBARD STREET AND TURN LEFT TO R23 TO HEIDELBERG (NO PICKING UP OR DROPPING OFF IN HEIDELBERG), R42 PAST NIGEL, R51 TO SPRINGS, PROCEED AND TURN LEFT TO N17 AND TURN LEFT TO R29 TO SPRINGS AND TURN LEFT TO ERMELO ROAD. PROCEED TILL SECOND AVENUE TURN RIGHT TO SPRINGS TAXI RANK (DROP OFF ON FORWARD JOURNEY ONLY). FROM THERE TURN RIGHT TO FIRST STREET AND TURN RIGHT TO SECOND STREET AND TURN LEFT TO FOURTH AVENUE AND PROCEED TILL R29. PROCEED TILL R51 TO BENONI AND TURN RIGHT TO PAUL KRUGER AND TURN LEFT TO MAIN REEF ROAD AND TURN LEFT TO WILSTEAD AVENUE AND TURN LEFT TO HARPUR EVE STREET AND TURN RIGHT TO BENONI STATION TAXI RANK. FROM BENONI STATION TAXI RANK TURN TO LUTON ROAD AND TURN RIGHT TO LIVERPOOL ROAD AND TURN LEFT TO LANCASTER ROAD, TURN RIGHT TO BIRMINGHAM ROAD TURN RIGHT TO LINCOLN STREET TURN LEFT TO COMMISSIONER STREET AND TURN LEFT TO VAN DYK ROAD. TURN RIGHT TO BARRY MARAIS ROAD AND TURN RIGHT TO R23 TO HEIDELBERG, RETURN VIA SAME ROADS AS FORWARD JOURNEY VIA HEIDELBERG, STANDERTON, VOLKSRUST.
12.4	2202BS2100F500050319 - OSIZWENI TO NEWCASTLE FROM SECTION C OSIZWENI (BOB'S SHOPPING COMPLEX). ROUTES (A) TURN LEFT TO KHUZANI SHOPPING COMPLEX ON THE INTERSECTION TURN LEFT TO MSOMI, PROCEED AND TURN RIGHT TO MAKHANYA ROAD, PROCEED TILL INTERSECTION AND TURN RIGHT TO FIVE STAR SHOPPING CENTRE, TURN LEFT TO XOLANI HIGH SCHOOL ROAD, PROCEED TILL INTERSECTION AND TURN RIGHT TO EMPOMPINI CENTRE THEN TURN LEFT TO (R34) NEWCASTLE ROAD. (B) TURN RIGHT TO LONG HOMES AREA, PROCEED AND TURN LEFT TO TOP RANK, PROCEED UNTIL VALLEY CAFÉ INTERSECTION AND TURN RIGHT TO POLICE STATION ROAD AND ON THE INTERSECTION TURN LEFT TO WARD SIX, ZAMAZAMA, PROCEED TILL MAKHASANA INTERSECTION AND TURN RIGHT, PROCEED AND TURN LEFT TO EMPOMPINI, TURN LEFT TO (R34) NEWCASTLE ROAD. (C) PROCEED TO OSIZWENI HIGH SCHOOL TURN LEFT AND TURN RIGHT TO TOP RANK, PROCEED TILL VALLEY CAFÉ INTERSECTION, PROCEED TILL EGASINI GENERAL DEALER, PHUMLA MQASHI GENERAL DEALER, MAKHASANA GENERAL DEALER, PROCEED AND TURN LEFT TO EMPOMPINI AREA AND TURN LEFT TO (R34) NEWCASTLE ROAD. TO NEWCASTLE. A) PROCEED FROM MATHUKUSA INTERSECTION WITH (R34) NEWCASTLE ROAD TILL N11 (NATIONAL ROAD) TURN TO LEFT TO N11 THEN TURN RIGHT TO LADYSMITH ROAD, ALLEN STREET AND TURN LEFT TO KIRKLAND STREET TURN RIGHT TO VOORTREKKER ROAD AND TO NEWCASTLE TERMINUS AND RETURN. B) PROCEED FROM MATHUKUSA INTERSECTION WITH (R34) NEWCASTLE ROAD TILL INTERSECTION TURN RIGHT TO N11 (NATIONAL ROAD) AND PROCEED TILL THE LEFT OFF-RAMP TO ALBERT WESSEL DRIVE AND PROCEED TO THE THIRD INTERSECTION AND TURN RIGHT TO LADYSMITH ROAD, ALLEN STREET AND TURN LEFT TO EITHER MURCHISON OR KIRKLAND STREET, TURN RIGHT TO VOORTREKKER ROAD TO NEWCASTLE TERMINUS AND RETURN ALONG THE REVERSE ROUTE TO OSIZWENI. CONDITIONS: NO PICKING UP OR DROPPING OFF ON THE R34 AND N11
12.5	2202BS2202BQ00151425 - OSIZWENI TO KWA MADAKANE TERMINUS. FROM TOP RANK MOVE BETWEEN OSIZWENI AND LEKKERWATER AREA TILL YOU CROSS NTENDEKA RIVER PROCEED TO MOVE BETWEEN MAFHAWANE AND KWA MHLABA AREA AND PROCEED TILL SKAAN AREA VIA RAMLAAN STORE TILL YOU CROSS MBABANE RIVER AND PROCEED TO MOVE BETWEEN SPOOKMILL AND SPRINGBOKLAAGTE PROCEED TILL BLACKBANL SCHOOL AREA, FAIRBREEZE EMFUNDWENI AREA PROCEED TILL ANNIEVALE AREA TILL KWA ? MADAKANE TERMINUS AND RETURN TO OSIZWENI.



transport

Department:
Transport
Province of KwaZulu-Natal

GAZETTE

LGKZNG52-2023-MAR

REGION: ALL

12.6	<p>2202BS2202BR00151426 - OSIZWENI TO MADADENI.</p> <p>FROM SECTION C OSIZWENI (BOB'S SHOPPING COMPLEX) TURN LEFT TO KHUZANI SHOPPING COMPLEX ON THE INTERSECTIONB TURN LEFT TO MSOMI PROCEED AND TURN RIGHT TO KWA ? MAKHANYA ROAD PROCEED AND TURN RIGHT TO FIVES STAR SHOPPING CENTRE TURN LEFT XOLANI HIGH SCHOOL, PROCEED TILL INTERSECTIO AND TURN RIGHT TO EMPOMPINI CENTRE THEN TURN LEFT TO R34 ROAD TO NEWCASTLE PROCEED STRAIGHT TO SEVENTIEN, THEKU NINE MILES AND PROCEED TILL ON THE INTERSECTION TURN RIGHT TO MADADENI INDUSTRIAL AREA ROAD PROCEED TILL INDUSTRIAL AREA SECTION AND PROCEED BETWEEN SECTION 6 AND INDUSTRIAL AREA PROCEED TILL SECTION 6 AND SECTION 7 INTERSECTION AND TURN LEFT TO SECTION 6 BOUNDARY ROAD BETWEEN SECTION 6 AND SECTION 7 PROCEED VIA MADODA SHOPPING COMPLEX AND TURN LEFT TO AMAZULU HIGH SCHOOL ROAD AND ON THE INTERSECTION TURN RIGHT AND PROCEED TILL MADADENI HOSPITAL AND ZENZELE SHOPPING COMPLEX ON THE INTERSECTION TURN RIGHT AND PROCEED TILL INTERSECTION TURN LEFT TO MADADENI SHOPPING CHECKERS AREA AND PROCEED TILL CLINIC INTERSECTION AND TURN LEFT BETWEEN SECTION 2 AND 3 ROAD TILL INTERSECTION AND TURN LEFT TO MAGISTRATE ROAD AND PROCEED TILL MAGISTRATE AREA AND RETURN TO OSIZWENI</p> <p>(B). ON MADADENI INDUSTRIAL AREA INTERSECTION TURN LEFT TO MADADENI BOUNDARY ROAD AND PROCEED TILL MADADENI HOSPITAL INTERSECTION AND TURN RIGHT TO MADADENI HOSPITAL AND PROCEED TILL ZENZELE COMPLEX INTERSECTION AND PROCEED TILL INTERSECTION AND TURN LEFT TO CHECKERS ROAD AND PROCEED TILL CLINIC INTERSECTION AND TURN LEFT BETWEEN SECTION 2 AND 3 ROAD TILL INTERSECTION AND TURN LEFT TO MAGISTRATE AREA AND RETURN TO OSIZWENI.</p> <p>(C). AT THEKU INTERSECTION TURN RIGHT TO BLAAWBOSCH AREA AND PROCEED BETWEEN BLAAWBOSCH AND SECTION 7 ROAD ON THE INTERSECTION TURN LEFT TO SECTION 7 ROAD PROCEED TILL SECTION 6 AND SEVEN INTERSECTION ON AND TURN RIGHT TO BOUNDARY ROAD PROCEED VIA MADODA SHOPPING COMPLEX AND TURN LEFT TO AMA-ZULU HIGH SCHOOL ROAD AND ON INTERSECTION TURN RIGHT TILL INTERSECTION TURN RIGHT AND PROCEED AND TURN LEFT TO CHECKERS ROAD AND PROCEED TILL CLINIC INTERSECTION AND TURN LEFT BETWEEN SECTION 2 AND 3 ROAD PROCEED TILL INTERSECTION AND TURN LEFT TO MAGISTRATE ROAD PROCEED TILL MAGISTRATE AREA AND RETURN TO OSIZWENI.</p>
12.7	<p>2202BS2202BS00151427 - OSIZWENI TO KWA MHLABA.</p> <p>FROM OSIZWENI SHOPPING COMPLEX (SCORE AND SHOPRITE STORE) TURN LEFT TO POLICE STATION AND PROCEED TILL VALLEY CAFÉ INTERSECTION AND TUN TO TOP RANK AND PROCEED AND TURN RIGHT AND MOVE BETWEEN LONGHOMES TO OSIZWENI HIGH SCHOOL PROCEED BETWEEN SECTION E AND D PROCEED VIA CJB SHOPPING COMPLEX PROCEED AND TURN RIGHT TO FULATHELA AREA PROCEED VIA INVERNESS PRIMARY SCHOOL, PROCEED BETWEEN FULATHELA VIA KWA ? MHLABA ROAD AND PROCEED TILL KWA ? MHLABA AREA AND RETURN TO OSIZWENI.</p>



transport

Department:
Transport
Province of KwaZulu-Natal

GAZETTE

LGKZNG52-2023-MAR

REGION: ALL

1) Application Number: APP0153358	2) Gazette Number: LGKZNG52-2023-MAR
3) Applicant: TW KHANYE ID NO. 8311165697080 Association: OSIZWENI TAXI ASSOCIATION	4) Applicant Address: P.O BOX 1068 NEWCASTLE 2940
5) Existing Licence Holder: NOT APPLICABLE ID NO. NOT APPLICABLE	6) Existing Licence Holder Address: NOT APPLICABLE
7) Type of application: NEW OPERATING LICENCE	8) Operating Licence Number: NOTAVAILABLE
9) Vehicle Type: MINIBUS	10) 1 X 15 (SEATED) + 0 (STANDING)
11) Region: AMAJUBA	
12.1	<p>2100F52100F500047716 - OSIZWENI TO NEWCASTLE</p> <p>(A) OSIZWENI TAXI ASSOCIATION ROUTES TO NEWCASTLE STARTING POINTS 1. FROM SECTION C OSIZWENI (BOB'S SHOPPING COMPLEX). (A) TURN LEFT TO KHUZANI SHOPPING COMPLEX ON THE INTERSECTION TURN LEFT TO MSOMI, PROCEED AND TURN RIGHT TO MAKHANYA ROAD, PROCEED TILL INTERSECTION AND TURN RIGHT FIVE STAR SHOPPING CENTRE, TURN LEFT TO XOLANI HIGH SCHOOL ROAD, PROCEED TILL INTERSECTION AND TURN RIGHT TO EMPOMPINI CENTRE THEN TURN LEFT TO (R34) NEWCASTLE ROAD. (B) TURN RIGHT TO LONG HOMES AREA, PROCEED AND TURN LEFT TO TOPRANK, PROCEED UNTIL VALLEY CAFE INTERSECTION AND TURN RIGHT TO POLICE STATION ROAD AND ON THE INTERSECTION TURN LEFT TOWARD SIX, ZAMAZAMA, PROCEED TILL MAKHASANA INTERSECTION AND TURN RIGHT, PROCEED AND TURN LEFT TO EMPOMPINI, TURN LEFT TO (R34) NEWCASTLE ROAD. (C) PROCEED TO OSIZWENI HIGH SCHOOL TURN LEFT AND TURN RIGHT TO TOP RANK, PROCEED TILL VALLEY CAFE INTERSECTION, PROCEED TILL EGAGASINI GENERAL DEALER, PHUMLA MQASHI GENERAL DEALER, MAKHASANA GENERAL DEALER PROCEED AND TURN LEFT TO EMPOMPINI AREA AND TURN LEFT TO (R34) NEWCASTLE ROAD.</p> <p>TO NEWCASTLE</p> <p>(A) PROCEED FROM MATHUKUSA INTERSECTION WITH (R34) NEWCASTLE ROAD TILL N11 (NATIONAL ROAD) TURN TO LEFT TO N11 THEN TURN RIGHT TO LADYSMITH ROAD, ALLEN STREET AND TURN LEFT TO KIRKLAND STREET TURN RIGHT TO VOORTREKKER AND TO NEWCASTLE TERMINUS AND RETURN. (B) PROCEED FROM MATHUKUSA INTERSECTION WITH (R34) NEWCASTLE ROAD TILL INTERSECTION TURN RIGHT TO N11 (NATIONAL ROAD) AND PROCEED TILL THE LEFT OFF-RAMP TO ALBERT WESSEL DRIVE AND PROCEED TO THE THIRD INTERSECTION AND TURN RIGHT TO LADYSMITH ROAD, ALLEN STREET AND TURN LEFT TO EITHER MURCHISON OR KIRKLAND STREET TURN RIGHT TO VOORTREKKER ROAD TO NEWCASTLE TERMINUS AND RETURN ALONG THE RESERVE ROUTE TO OSIZWENI. CONDITIONS: NO PICKING UP OR DROPPING OFF ON THE N34 AND N11.</p>
12.2	<p>2100F52100F500047724 - NEWCASTLE TO VRYHEID</p> <p>FROM SIZWE TAXI RANK IN NEWCASTLE JOIN VOORTREKKER STREET LEFT INTO MURCHISON STREET RIGHT INTO ALLEN STREET CONTINUE ALONG LADYSMITH ROAD, LEFT INTO R23 RIGHT INTO UTRECHT ROAD RIGHT INTO R34 LEFT AT BLOOD RIVER TO R34 INTO VRYHEID CONTINUE ALONG KERK STREET TO THE STATION TAXI RANK IN VRYHEID AND RETURN OVER THE SAME ROUTE. TIME TABLE : AS AND WHEN REQUIRED TARIFF : AS PER AGREEMENT RESTRICTION : BETWEEN NEWCASTLE AND VRYHEID NO PERSONS WILL BE PICKED UP AND ALSO BETWEEN VRYHEID AND NEWCASTLE.</p>
12.3	<p>2202BQ2100F500189159 - NEWCASTLE TO NEWCASTLE SUBURBS (EMAKHISINI)</p> <p>FROM TERMINUS TURN LEFT TO VOORTREKKER ROAD AND TURN LEFT TO ALLEN STREET, PROCEED UNTIL DRAKENSBERG ROAD INTERSECTION AND TURN RIGHT TO DRAKENSBERG ROAD, PROCEED AND TURN LEFT TO TUGELA DRIVE AND TURN RIGHT TO VON ECK STREET, TURN LEFT TO AQUA-MARINE STREET AND TURN RIGHT TO AMETHYS STREET TURN RIGHT TO DRAKENSBERG ROAD, ON THE INTERSECTION TURN TO VICTORIA ROAD, PROCEED TILL HARDWICK STREET INTERSECTION AND TURN RIGHT TO MURCHISON ON THE SECOND INTERSECTION TURN RIGHT TO VOORTREKKER STREET, PROCEED TILL NEWCASTLE TERMINUS.</p> <p>CONDITIONS: PASSENGERS ARE LOADED AND OFF-LOADED ANYWHERE AT THEIR REQUEST.</p>
12.4	<p>2202BQ2202BQ00050320 - NEWCASTLE TO BENONI</p> <p>FROM TERMINUS TURN LEFT TO VOORTREKKER STREET AND TURN LEFT TO KIRKLAND STREET AND TURN LEFT TO ALLEN STREET. PROCEED TILL OFF-RAMP AND TURN LEFT TO N11 (NATIONAL ROAD) TO VOLKSRUST (NO PICKING UP OR DROPPING OFF IN VOLKSRUST). FROM N11 PROCEED TILL LANGSNEK STREET, VOLKSRUST. PROCEED TILL JOUBERT STREET AND TURN LEFT TO DAN PIENAAR STREET AND TURN RIGHT TO R23 TO STANDERTON (NO PICKING UP OR DROPPING OFF IN STANDERTON). PROCEED TILL BOTHA STREET, STANDERTON. PROCEED TILL HANDEL STREET AND PROCEED TILL LOMBARD STREET AND TURN LEFT TO R23 TO HEIDELBERG (NO PICKING UP OR DROPPING OFF IN HEIDELBERG), R42 PAST NIGEL, R51 TO SPRINGS, PROCEED AND TURN LEFT TO N17 AND TURN LEFT TO R29 TO SPRINGS AND TURN LEFT TO ERMELO ROAD. PROCEED TILL SECOND AVENUE TURN RIGHT TO SPRINGS TAXI RANK (DROP OFF ON FORWARD JOURNEY ONLY). FROM THERE TURN RIGHT TO FIRST STREET AND TURN RIGHT TO SECOND STREET AND TURN LEFT TO FOURTH AVENUE AND PROCEED TILL R29. PROCEED TILL R51 TO BENONI AND TURN RIGHT TO PAUL KRUGER AND TURN LEFT TO MAIN REEF ROAD AND TURN LEFT TO WILSTEAD AVENUE AND TURN LEFT TO HARPOUR EVE STREET AND TURN RIGHT TO BENONI STATION TAXI RANK. FROM BENONI STATION TAXI RANK TURN TO LUTON ROAD AND TURN RIGHT TO LIVERPOOL ROAD AND TURN LEFT TO LANCASTER ROAD, TURN RIGHT TO BIRMINGHAM ROAD TURN RIGHT TO LINCOLN STREET TURN LEFT TO COMMISSIONER STREET AND TURN LEFT TO VAN DYK ROAD. TURN RIGHT TO BARRY MARAIS ROAD AND TURN RIGHT TO R23 TO HEIDELBERG, RETURN VIA SAME ROADS AS FORWARD JOURNEY VIA HEIDELBERG, STANDERTON, VOLKSRUST.</p>
12.5	<p>2202BS2202BQ00151425 - OSIZWENI TO KWA MADAKANE TERMINUS.</p> <p>FROM TOP RANK MOVE BETWEEN OSIZWENI AND LEKKERWATER AREA TILL YOU CROSS NTENDEKA RIVER PROCEED TO MOVE BETWEEN MAFAPHLAWANE AND KWA MHLABA AREA AND PROCEED TILL SKAAN AREA VIA RAMLAAN STORE TILL YOU CROSS MBABANE RIVER AND PROCEED TO MOVE BETWEEN SPOOKMILL AND SPRINGBOKLAAGTE PROCEED TILL BLACKBANL SCHOOL AREA, FAIRBREEZE EMFUNDWENI AREA PROCEED TILL ANNIEVALE AREA TILL KWA ? MADAKANE TERMINUS AND RETURN TO OSIZWENI.</p>



transport

Department:
Transport
Province of KwaZulu-Natal

GAZETTE

LGKZNG52-2023-MAR

REGION: ALL

12.6	<p>2202BS2202BR00151426 - OSIZWENI TO MADADENI.</p> <p>FROM SECTION C OSIZWENI (BOB'S SHOPPING COMPLEX) TURN LEFT TO KHUZANI SHOPPING COMPLEX ON THE INTERSECTIONB TURN LEFT TO MSOMI PROCEED AND TURN RIGHT TO KWA ? MAKHANYA ROAD PROCEED AND TURN RIGHT TO FIVES STAR SHOPPING CENTRE TURN LEFT XOLANI HIGH SCHOOL, PROCEED TILL INTERSECTIO AND TURN RIGHT TO EMPOMPINI CENTRE THEN TURN LEFT TO R34 ROAD TO NEWCASTLE PROCEED STRAIGHT TO SEVENTIEN, THEKU NINE MILES AND PROCEED TILL ON THE INTERSECTION TURN RIGHT TO MADADENI INDUSTRIAL AREA ROAD PROCEED TILL INDUSTRIAL AREA SECTION AND PROCEED BETWEEN SECTION 6 AND INDUSTRIAL AREA PROCEED TILL SECTION 6 AND SECTION 7 INTERSECTION AND TURN LEFT TO SECTION 6 BOUNDARY ROAD BETWEEN SECTION 6 AND SECTION 7 PROCEED VIA MADODA SHOPPING COMPLEX AND TURN LEFT TO AMAZULU HIGH SCHOOL ROAD AND ON THE INTERSECTION TURN RIGHT AND PROCEED TILL MADADENI HOSPITAL AND ZENZELE SHOPPING COMPLEX ON THE INTERSECTION TURN RIGHT AND PROCEED TILL INTERSECTION TURN LEFT TO MADADENI SHOPPING CHECKERS AREA AND PROCEED TILL CLINIC INTERSECTION AND TURN LEFT BETWEEN SECTION 2 AND 3 ROAD TILL INTERSECTION AND TURN LEFT TO MAGISTRATE ROAD AND PROCEED TILL MAGISTRATE AREA AND RETURN TO OSIZWENI</p> <p>(B). ON MADADENI INDUSTRIAL AREA INTERSECTION TURN LEFT TO MADADENI BOUNDARY ROAD AND PROCEED TILL MADADENI HOSPITAL INTERSECTION AND TURN RIGHT TO MADADENI HOSPITAL AND PROCEED TILL ZENZELE COMPLEX INTERSECTION AND PROCEED TILL INTERSECTION AND TURN LEFT TO CHECKERS ROAD AND PROCEED TILL CLINIC INTERSECTION AND TURN LEFT BETWEEN SECTION 2 AND 3 ROAD TILL INTERSECTION AND TURN LEFT TO MAGISTRATE AREA AND RETURN TO OSIZWENI.</p> <p>(C). AT THEKU INTERSECTION TURN RIGHT TO BLAAWBOSCH AREA AND PROCEED BETWEEN BLAAWBOSCH AND SECTION 7 ROAD ON THE INTERSECTION TURN LEFT TO SECTION 7 ROAD PROCEED TILL SECTION 6 AND SEVEN INTERSECTION ON AND TURN RIGHT TO BOUNDARY ROAD PROCEED VIA MADODA SHOPPING COMPLEX AND TURN LEFT TO AMA-ZULU HIGH SCHOOL ROAD AND ON INTERSECTION TURN RIGHT TILL INTERSECTION TURN RIGHT AND PROCEED AND TURN LEFT TO CHECKERS ROAD AND PROCEED TILL CLINIC INTERSECTION AND TURN LEFT BETWEEN SECTION 2 AND 3 ROAD PROCEED TILL INTERSECTION AND TURN LEFT TO MAGISTRATE ROAD PROCEED TILL MAGISTRATE AREA AND RETURN TO OSIZWENI.</p>
12.7	<p>2202BS2202BS00151427 - OSIZWENI TO KWA MHLABA.</p> <p>FROM OSIZWENI SHOPPING COMPLEX (SCORE AND SHOPRITE STORE) TURN LEFT TO POLICE STATION AND PROCEED TILL VALLEY CAFÉ INTERSECTION AND TUN TO TOP RANK AND PROCEED AND TURN RIGHT AND MOVE BETWEEN LONGHOMES TO OSIZWENI HIGH SCHOOL PROCEED BETWEEN SECTION E AND D PROCEED VIA CJB SHOPPING COMPLEX PROCEED AND TURN RIGHT TO FULATHELA AREA PROCEED VIA INVERNESS PRIMARY SCHOOL, PROCEED BETWEEN FULATHELA VIA KWA ? MHLABA ROAD AND PROCEED TILL KWA ? MHLABA AREA AND RETURN TO OSIZWENI.</p>



transport

Department:
Transport
Province of KwaZulu-Natal

GAZETTE

LGKZNG52-2023-MAR

REGION: ALL

1) Application Number: APP0153362	2) Gazette Number: LGKZNG52-2023-MAR
3) Applicant: NT GABELA ID NO. 8605057243089 Association: POMEROY TAXI ASSOCIATION	4) Applicant Address: P.O BOX2011 POMEROY 3020
5) Existing Licence Holder: NOT APPLICABLE ID NO. NOT APPLICABLE	6) Existing Licence Holder Address: NOT APPLICABLE
7) Type of application: NEW OPERATING LICENCE	8) Operating Licence Number: NOTAVAILABLE
9) Vehicle Type: MINIBUS	10) 1 X 15 (SEATED) + 0 (STANDING)
11) Region: UMZINYATHI	
12.1	2001BC11008Z10053076 - APPROVED ROUTES POMEROY TAXI ASSOCIATION POMEROY TO JOHANNESBURG: ALTERNATIVE 1 FROM: POMEROY TAXI RANK (SHEPSTONE STREET) TURN RIGHT INTO R33 POMEROY FOLLOW R33 TO HELPMKAAR, FOLLOW R33 TO WILSON STREET, DUNDEE, FROM WILSON ST TURN LEFT INTO VICTORIA STREET (R68), FROM VICTORIA STREET TURN RIGHT INTO KARL LANDMAN STREET (R68), FROM KARL LANDMAN STREET FOLLOW R68, FROM R68 TURN RIGHT INTO R621, FOLLOW R621 TO HATTINGSPRUIT, FROM HATTINGSPRUIT FOLLOW R621 TO DANNHAUSER, FROM DANNHAUSER FOLLOW R621 TO N11 TURN RIGHT ONTO N11 FOLLOW N11 TO NEWCASTLE, FROM NEWCASTLE TURN LEFT ONTO R34 (MEMEL), FOLLOW R34 TO MEMEL, FOLLOW R34 TO VREDE, FOLLOW R34 TO COMELIA (R103), FOLLOW R103 TO VILLERS, FROM VILLERS TURN RIGHT ONTO N3, FOLLOW N3 TO HEIDELBURG, FOLLOW N3 TO JOHANNESBURG, FROM N3 TURN LEFT ONTO M2, FROM M2 OFF- RAMP ONTO SIEMERT ROAD (M31), FROM SIEMERT ROAD (M31) FOLLOW INTO END STREET, FROM END STREET OFF RAMP ONTO ANDERSON STREET, FROM ANDERSON STREET TO NUGGET STREET, FROM NUGGET STREET TURN LEFT INTO COMMISSIONER STREET (R24), FROM COMMISSIONER STREET TURN RIGHT INTO RISSIK STREET (M9), FROM RISSIK STREET (M9) TURN RIGHT INTO DEVILLERS STREET, FROM DEVILLERS STREET TURN LEFT INTO WANDERERS, FROM WANDERERS TURN LEFT INTO NOORD STREET JOHANNESBURG RAILWAY STATION TAXI RANK. RETURN. POMEROY TO JOHANNESBURG. ALTERNATIVE 2 FROM POMEROY TAXI RANK (SHEPSTONE STREET) TURN RIGHT INTO R33 POMEROY, FOLLOW R33 TO HELPMKAAR, FOLLOW R33 TO WILSON STREET, DUNDEE, FROM WILSON STREET TURN LEFT INTO VICTORIA STREET (R68), FROM VICTORIA STREET TURN RIGHT INTO KARL LANDMAN STREET (R68), FROM KARL LANDMAN STREET FOLLOW R68, FROM R68 TURN RIGHT INTO R621 FOLLOW R621 TO HATTINGSPRUIT, FROM HATTINGSPRUIT FOLLOW R621 TO DANNHAUSER, FROM DANNHAUSER FOLLOW R621 TO N11, TURN RIGHT N11, FOLLOW N11 TO NEWCASTLE BYPASS, FROM NEWCASTLE BYPASS FOLLOW N11 TO VOLKSRUS (LAINGSNEK STREET), FROM LAINGSNEK STREET TURN LEFT INTO JOUBERT STREET, FROM JOUBERT STREET TURN RIGHT INTO DAN PIENAAR STREET (R543), FROM DAN PIENAAR STREET TURN RIGHT ONTO R23 FOLLOW R23 TO STANDERTON (BOTH STREET), FROM BOTH STREET TURN LEFT INTO LOMBAARD STREET, FROM LOMBAARD STREET TURN LEFT INTO KROG STREET, FROM KROG STREET EXIT STANDERTON ON R23 FOLLOW R23 PAS GREYLINGSTAD, FOLLOW R23 PASS BALFOUR, FOLLOW R23 TO HEIDELBURG, AT HEIDELBURG TURN RIGHT ONTO N3 JOHANNESBURG, FOLLOW N3 TO JOHANNESBURG, FROM N3 TURN LEFT ONTO M2, FROM M2 OFF RAMP ONTO SIEMERT ROAD (M31), FROM SIEMERT ROAD (M31) FOLLOW INTO END STREET
12.2	2001BC2001BC00053078 - POMEROY TO TUGELA FERRY. FROM POMEROY TAXI (SHEPSTONE STREET) TURN LEFT ONTO R33 FOLLOW R33 TO TUGELA FERRY TAXI RANK OFF- LOAD & LOAD AND RETURN
12.3	2001BC2207BP10053084 - POMEROY TO DUNDEE FROM POMEROY TAXI RANK (SHEPSTONE STREET) TURN LEFT ONTO R33 FOLLOW R33 TO HELPMKAAR, FOLLOW R33 TO WILSON STREET, DUNDEE, FROM WILSON STREET (R68) TURN RIGHT INTO VICTORIA STREET (R68), FROM VICTORIA STREET (R68) TURN LEFT INTO TAXI RANK OFF LOCAL AND LOAD AND RETURN.
12.4	KZNNRBC601NS115122 - FROM POMEROY TAXI RANK (SHEPSTONE STREET) TURN LEFT INTO R33, TURN RIGHT P363(EMZWENI) PASS EMSITHA OFF LOAD AND LOAD, ENTANYEZULU OFF LOAD AND LOAD, STRAIGHT TO MACHUANE ROAD OFF LOAD AND LOAD, MKHAMU OFF LOAD AND LOAD, TURN RIGHT TO KWALIDIMBI OFF LOAD AND LOAD AND RETURN USING THE SAME ROUTE.
12.5	KZNNRBC601NS115153 - FROM POMEROY TAXI RANK TURN RIGHT INTO R33, FOLLOW R33 PASS BHOVINI TURN LEFT TO P32 OFF LOAD AND LOAD, PASS MOZANE OFF LOAD AND LOAD, KWAMAYITHANQAZE OFF LOAD AND LOAD, FOLLOW HELPMKAAR ROAD (P32) AND TURN LEFT P361 PASS DOUGLUS OFF LOAD AND LOAD, STRAIGHT TO ELENGE OFF LOAD AND LOAD AND RETURN BACK USING THE SAME ROUTE.
12.6	KZNNRBC601NS115184 - POMEROY TO EMTHALENI FROM POMEROY TAXI RANK TURN LEFT INTO R33, FOLLOW R33 AND TURN LEFT D2287, PASS GORDIN OFF LOAD AND LOAD, GO STRAIGHT WITH D2287 TO STARS OFF LOAD AND LOAD, PASS EMTHALENI OFF LOAD AND LOAD AND RETURN USING THE SAME ROUTE.
12.7	KZNNRBC601NS115215 - FROM POMEROY TAXI RANK TURN LEFT INTO R33, FOLLOW R33, TURN RIGHT INTO P281, FOLLOW P281 PASS ESTHUBINI PICK AND DROP, FOLLOW P281 PASS KWASHANGASE PICK AND DROP, FOLLOW P281 PASS GUNJANE OFF LOAD AND LOAD, FOLLOW P281 PASS KWAMNYOVU PICK AND DROP, PASS EZWENI, PASS KWANOGEJANE, KWAKHATHELA OFF LOAD AND LOAD UP TO EMANGWENI, ESDIBE PICK AND DROP AND RETURN USING THE SAME ROUTE.
12.8	KZNNRBC601NS115246 - POMEROY TO EMZENI FROM POMEROY TAXI RANK (SHEPSTONE STREET) TURN LEFT INTO R33, FOLLOW R33 THEN TURN RIGHT INTO P281 PASS ESTHUBINI OFFLOAD AND LOAD, FOLLOW P281 TO KWASHANGASE PICK AND DROP, FOLLOW P281 PASS KWAMNYOVU OFFLOAD AND LOAD, PASS EMZWENI PICK AND DROP AND RETURN USING THE SAME ROUTE.
12.9	KZNNRBC601NS115277 - FROM POMEROY TAXI RANK (SHEPSTONE STREET) TURN LEFT INTO R33 FOLLOW R33 TO ROAD FOUR PICK AND DROP, PASS GWAMANDA PICK AND DROP, PASS MAKHANKANE PICK AND DROP, PASS MQAWENI PICK AND DROP, PASS CHWAKA THEN TURN LEFT INTO D1273 FOLLOW D1273 PASS EMBONGOLWENI PICK AND DROP, PASS ESKHALENI PICK AND DROP PASS ESDAKENI PICK AND DROP, PASS KWATHISINI PICK AND DROP, PASS KWATHUSINI UP TO KWANOCOMBOSHE PICK AND DROP AND RETURN BACK USING THE SAME ROUTE.
12.10	KZNNRBC601NS115308 - FROM POMEROY TAXI RANK (SHEPSTONE STREET) TURN LEFT INTO R33 FOLLOW R33 UP TO ROAD FOUR PICK AND DROP GWAMANDA PICK AND DROP, PASS MAKHANKANE PICK AND DROP, PASS MQAWENI PICK AND DROP, PASS CHWAKA THEN TURN LEFT INTO D1273 FOLLOW D1273 PASS EMBONGOLWENI PICK AND DROP, PASS ESKHALENI THEN TURN RIGHT TO KWAGXOBANYAWO PICK AND DROP AND RETURN USING THE SAME ROUTE.
12.11	KZPRERC2802371 - POMEROY TO EMAHLABA FROM POMEROY TAXI RANK (SHEPSTONE STREET) TURN LEFT INTO R33 FOLLOW R33 TO ROAD FOUR PICK AND DROP TURN LEFT INTO P365 GWAMANDA PICK AND DROP PASS MAKHANKANE THEN TURN LEFT P365 PASS NTILI PICK AND DROP PASS EHAWINI, EMNGENI, EMAZABELA, EMAHLABA PICK AND DROP AND RETURN BACK USING THE SAME ROUTE.
12.12	KZPRERC2802420 - POMEROY TO OTHAME FROM POMEROY TAXI RANK (SHEPSTONE STREET) TURN LEFT INTO R33 FOLLOW R33 TO ROAD FOUR PICK AND DROP, FOLLOW GWAMANDA PICK AND DROP, PASS MAKHANKANE PICK AND DROP, PASS MQAWENI PICK AND DROP, PASS CHWAKA THEN TURN LEFT INTO D1273 FOLLOW D1273 PASS EMBONGOLWENI PASS ESKHALENI PICK AND DROP FOLLOW D1273 THEN TURN RIGHT KWADUMA PICK AND DROP PASS OSIZWENI PICK AND DROP PASS EMAWELE PICK AND DROP UP TO OTHAME PICK AND DROP AND RETURN BACK USING THE SAME ROUTE.

**transport**

Department:
Transport
Province of KwaZulu-Natal

GAZETTE**LGKZNG52-2023-MAR****REGION: ALL**

- | | |
|-------|--|
| 12.13 | KZPRERC2802469 - POMEROY TO GREYTOWN
FROM GREYTOWN TAXI RANK (SHEPSTONE STREET) TURN LEFT INTO R33 FOLLOW R33 PASS TUGELA FERRY PASS KOPI, PASS KEATES DRIFT,
PASS NGOME AND DROP OFF, FOLLOW R33 THEN TURN RIGHT INTO R74, FOLLOW R74 AND TURN LEFT INTO BELL STREET AND TURN LEFT INTO
SARGEANT STREET UP TO GREYTOWN TAXI RANK DROP OFF AND PICK UP AND RETURN USING THE SAME ROUTE. |
|-------|--|



transport

Department:
Transport
Province of KwaZulu-Natal

GAZETTE

LGKZNG52-2023-MAR

REGION: ALL

1)	Application Number: APP0153364	2)	Gazette Number: LGKZNG52-2023-MAR
3)	Applicant: NBM MTSALI ID NO. 6809045796081 Association: OSIZWENI TAXI ASSOCIATION	4)	Applicant Address: P O BOX 58766 OSIZWENI 2952
5)	Existing Licence Holder: NOT APPLICABLE ID NO. NOT APPLICABLE	6)	Existing Licence Holder Address: NOT APPLICABLE
7)	Type of application: NEW OPERATING LICENCE	8)	Operating Licence Number: LGKZN0103000618
9)	Vehicle Type: MINIBUS	10)	1 X 15 (SEATED) + 0 (STANDING)
11)	Region: AMAJUBA		
12.1	<p>2100F52100F500047716 - OSIZWENI TO NEWCASTLE</p> <p>(A) OSIZWENI TAXI ASSOCIATION ROUTES TO NEWCASTLE STARTING POINTS 1. FROM SECTION C OSIZWENI (BOB'S SHOPPING COMPLEX). (A) TURN LEFT TO KHUZANI SHOPPING COMPLEX ON THE INTERSECTION TURN LEFT TO MSOMI, PROCEED AND TURN RIGHT TO MAKHANYA ROAD, PROCEED TILL INTERSECTION AND TURN RIGHT FIVE STAR SHOPPING CENTRE, TURN LEFT TO XOLANI HIGH SCHOOL ROAD, PROCEED TILL INTERSECTION AND TURN RIGHT TO EMPOMPINI CENTRE THEN TURN LEFT TO (R34) NEWCASTLE ROAD. (B) TURN RIGHT TO LONG HOMES AREA, PROCEED AND TURN LEFT TO TOPRANK, PROCEED UNTIL VALLEY CAFE INTERSECTION AND TURN RIGHT TO POLICE STATION ROAD AND ON THE INTERSECTION TURN LEFT TOWARD SIX, ZAMAZAMA, PROCEED TILL MAKHASANA INTERSECTION AND TURN RIGHT, PROCEED AND TURN LEFT TO EMPOMPINI, TURN LEFT TO (R34) NEWCASTLE ROAD. (C) PROCEED TO OSIZWENI HIGH SCHOOL TURN LEFT AND TURN RIGHT TO TOP RANK, PROCEED TILL VALLEY CAFE INTERSECTION, PROCEED TILL EGAGASINI GENERAL DEALER, PHUMLA MQASHI GENERAL DEALER, MAKHASANA GENERAL DEALER PROCEED AND TURN LEFT TO EMPOMPINI AREA AND TURN LEFT TO (R34) NEWCASTLE ROAD.</p> <p>TO NEWCASTLE</p> <p>(A) PROCEED FROM MATHUKUSA INTERSECTION WITH (R34) NEWCASTLE ROAD TILL N11 (NATIONAL ROAD) TURN TO LEFT TO N11 THEN TURN RIGHT TO LADYSMITH ROAD, ALLEN STREET AND TURN LEFT TO KIRKLAND STREET TURN RIGHT TO VOORTREKKER AND TO NEWCASTLE TERMINUS AND RETURN. (B) PROCEED FROM MATHUKUSA INTERSECTION WITH (R34) NEWCASTLE ROAD TILL INTERSECTION TURN RIGHT TO N11 (NATIONAL ROAD) AND PROCEED TILL THE LEFT OFF-RAMP TO ALBERT WESSEL DRIVE AND PROCEED TO THE THIRD INTERSECTION AND TURN RIGHT TO LADYSMITH ROAD, ALLEN STREET AND TURN LEFT TO EITHER MURCHISON OR KIRKLAND STREET TURN RIGHT TO VOORTREKKER ROAD TO NEWCASTLE TERMINUS AND RETURN ALONG THE RESERVE ROUTE TO OSIZWENI. CONDITIONS: NO PICKING UP OR DROPPING OFF ON THE N34 AND N11.</p>		
12.2	<p>2100F52100F600047718 - OSIZWENI TO KWAMDAKANE</p> <p>FROM TOP RANK TO MOVE BETWEEN OSIZWENI AND LEKKERWATER AREA TILL YOU CROSS THE BRIDGE OF NTENDEKA RIVER. CONTINUE AND MOVE BETWEEN MAFUHLAWANE AND (42) OR INVERNESS AREA. PROCEED TILL SKRAAM AREA NEAR RAMLAN STORE AND PROCEED TILL YOU CROSS MBABANE RIVER NEAR SPOOKMILL FARM AND PROCEED TILL SPRINGBOKLAAGTE, PROCEED TILL BLACKBANK PRIMARY SCHOOL, FAIRBREEZE PRIMARY SCHOOL AND KILKEEL PRIMARY SCHOOL, PROCEED TILL ANNIEVALE AREA TILL MDAKANE TERMINUS AND BACK TO OSIZWENI.</p>		
12.3	<p>2100F52100F500047719 - OSIZWENI TO NEWCASTLE</p> <p>(A) SEVENTIEN, TEKU, NINE MILES TILL MATHUKUSA INTERSECTION AND TURN RIGHT TO NEWCASTLE INDUSTRIAL, PROCEED WITH ASIPHEPHE ROAD TILL ALBERT WESSEL DRIVE ON THE THIRD INTERSECTION TURN RIGHT TO DIESEL STREET AND TURN RIGHT TO GUTENBERG ROAD AND TURN LEFT TO STEPHENSON STREET, PROCEED TILL INTERSECTION AND TURN LEFT TO MARCONI DRIVE, PROCEED AND TURN RIGHT TO ALBERT WESSEL DRIVE INTERSECTION, THEN TURN RIGHT TO FARADAY STREET AND TURN RIGHT TO INDUSTRIA STREET, PROCEED TILL INTERSECTION NEAR CEMETERY AND TURN LEFT TO VAN DER BIJL ROAD AND TURN RIGHT TO HARDWICK STREET TURN LEFT TO EITHER HARDING STREET OR MURCHISON STREET ON SECOND INTERSECTION TURN RIGHT TO ALLEN STREET AND TURN LEFT TO KIRKLAND STREET AND TURN RIGHT TO VOORTREKKER ROAD AND PROCEED TILL NEWCASTLE TERMINUS AND RETURN TO OSIZWENI. (B) (I) PROCEED FROM MATHUKUSA INTERSECTION WITH (R34) NEWCASTLE ROAD TILL N11 (NATIONAL ROAD) TURN LEFT TO N11 THEN TURN RIGHT TO LADYSMITH ROAD, ALLEN STREET AND TURN LEFT TO KIRKLAND STREET TURN RIGHT TO VOORTREKKER ROAD AND TO NEWCASTLE TERMINUS AND RETURN. (II) PROCEED FROM MATHUKUSA INTERSECTION WITH (R34) NEWCASTLE ROAD TILL INTERSECTION TURN RIGHT TO N11 (NATIONAL ROAD) AND PROCEED TILL THE LEFT OFF-RAMP TO ALBERT WESSEL DRIVE AND PROCEED TO THE THIRD INTERSECTION AND TURN RIGHT TO LADYSMITH ROAD, ALLEN STREET AND TURN LEFT TO EITHER MURCHISON OR KIRKLAND STREET, TURN RIGHT TO VOORTREKKER ROAD TO NEWCASTLE TERMINUS AND RETURN.</p>		
12.4	<p>2202BS2100F500050319 - OSIZWENI TO NEWCASTLE</p> <p>FROM SECTION C OSIZWENI (BOB'S SHOPPING COMPLEX).</p> <p>ROUTES</p> <p>(A) TURN LEFT TO KHUZANI SHOPPING COMPLEX ON THE INTERSECTION TURN LEFT TO MSOMI, PROCEED AND TURN RIGHT TO MAKHANYA ROAD, PROCEED TILL INTERSECTION AND TURN RIGHT TO FIVE STAR SHOPPING CENTRE, TURN LEFT TO XOLANI HIGH SCHOOL ROAD, PROCEED TILL INTERSECTION AND TURN RIGHT TO EMPOMPINI CENTRE THEN TURN LEFT TO (R34) NEWCASTLE ROAD. (B) TURN RIGHT TO LONG HOMES AREA, PROCEED AND TURN LEFT TO TOP RANK, PROCEED UNTIL VALLEY CAFE INTERSECTION AND TURN RIGHT TO POLICE STATION ROAD AND ON THE INTERSECTION TURN LEFT TO WARD SIX, ZAMAZAMA, PROCEED TILL MAKHASANA INTERSECTION AND TURN RIGHT, PROCEED AND TURN LEFT TO EMPOMPINI, TURN LEFT TO (R34) NEWCASTLE ROAD. (C) PROCEED TO OSIZWENI HIGH SCHOOL TURN LEFT AND TURN RIGHT TO TOP RANK, PROCEED TILL VALLEY CAFE INTERSECTION, PROCEED TILL EGAGASINI GENERAL DEALER, PHUMLA MQASHI GENERAL DEALER, MAKHASANA GENERAL DEALER, PROCEED AND TURN LEFT TO EMPOMPINI AREA AND TURN LEFT TO (R34) NEWCASTLE ROAD.</p> <p>TO NEWCASTLE.</p> <p>A) PROCEED FROM MATHUKUSA INTERSECTION WITH (R34) NEWCASTLE ROAD TILL N11 (NATIONAL ROAD) TURN TO LEFT TO N11 THEN TURN RIGHT TO LADYSMITH ROAD, ALLEN STREET AND TURN LEFT TO KIRKLAND STREET TURN RIGHT TO VOORTREKKER ROAD AND TO NEWCASTLE TERMINUS AND RETURN. B) PROCEED FROM MATHUKUSA INTERSECTION WITH (R34) NEWCASTLE ROAD TILL INTERSECTION TURN RIGHT TO N11 (NATIONAL ROAD) AND PROCEED TILL THE LEFT OFF-RAMP TO ALBERT WESSEL DRIVE AND PROCEED TO THE THIRD INTERSECTION AND TURN RIGHT TO LADYSMITH ROAD, ALLEN STREET AND TURN LEFT TO EITHER MURCHISON OR KIRKLAND STREET, TURN RIGHT TO VOORTREKKER ROAD TO NEWCASTLE TERMINUS AND RETURN ALONG THE REVERSE ROUTE TO OSIZWENI. CONDITIONS: NO PICKING UP OR DROPPING OFF ON THE R34 AND N11</p>		



transport

Department:
Transport
Province of KwaZulu-Natal

GAZETTE

LGKZNG52-2023-MAR

REGION: ALL

12.5	2100F52207J510189161 - NEWCASTLE TO VRYHEID
	<p>FROM SIZWE TAXI RANK IN NEWCASTLE JOIN VOORTREKKER STREET LEFT INTO MURCHISON STREET RIGHT INTO ALLEN STREET CONTINUE ALONG LADYSMITH ROAD, LEFT INTO R23 RIGHT INTO UTRECHT ROAD RIGHT INTO R34 LEFT AT BLOOD RIVER TO R34 INTO VRYHEID CONTINUE ALONG KERK STREET TO THE STATION TAXI RANK IN VRYHEID AND RETURN OVER THE SAME ROUTE.</p> <p>TIME TABLE : AS AND WHEN REQUIRED</p> <p>TARIFF : AS PER AGREEMENT</p> <p>RESTRICTION : BETWEEN NEWCASTLE AND VRYHEID NO PERSONS WILL BE PICKED UP AND ALSO BETWEEN VRYHEID AND NEWCASTLE.</p>
12.6	2202BQ11001710189156 - NEWCASTLE TO BENONI
	<p>LONG DISTANCE NEWCASTLE TO BENONI AND BACK STARTING POINT</p> <p>STARTING POINT NEWCASTLE TERMINUS FROM TERMINUS TURN LEFT TO VOORTREKKER STREET AND TURN LEFT TO KIRKLAND STREET AND TURN LEFT TO ALLEN STREET, PROCEED TILL OFF-RAMP AND TURN LEFT TO N11 (NATIONAL ROAD) TO VOLKSRUST (NO PICKING UP OR DROPPING OFF IN VOLKSRUST). FROM N11 PROCEED TILL LANGSNEK STREET, VOLKSRUST, PROCEED TILL JOUBERT STREET AND TURN LEFT TO DAN PIENAAR STREET AND TURN RIGHT TO R23 TO STANDERTON (NO PICKING UP OR DROPPING OFF IN STANDERTON). PROCEED TILL BOTHA STREET, STANDERTON, PROCEED TILL HANDEL STREET AND PROCEED TILL LOMBARD STREET AND TURN LEFT TO R23 TO HEIDELBERG (NO PICKING UP OR DROPPING OFF IN HEIDELBERG), R42 PAST NIGEL, R51 TO SPRINGS, PROCEED AND TURN LEFT TO N17 AND TURN LEFT TO R29 TO SPRINGS AND TURN LEFT TO ERMELO ROAD, PROCEED TILL SECOND AVENUE TURN RIGHT TO SPRINGS TAXI RANK (DROP OFF ON FORWARD JOURNEY ONLY). FROM THERE TURN RIGHT TO FIRST STREET AND TURN RIGHT TO SECOND STREET AND TURN LEFT TO FOURTH AVENUE AND PROCEED TILL R29. PROCEED TILL R51 TO BENONI AND TURN RIGHT TO PAUL KRUGER AND TURN LEFT TO MAIN REEF ROAD AND TURN LEFT TO WILSTEAD AVENUE AND TURN LEFT TO HARPUR EVE STREET AND TURN RIGHT TO BENONI STATION TAXI RANK. FROM BENONI STATION TAXI RANK TURN TO LUTON ROAD AND TURN RIGHT TO LIVERPOOL ROAD AND TURN LEFT TO LANCASTER ROAD, TURN RIGHT TO BIRMINGHAM ROAD TURN RIGHT TO LINCOLN STREET TURN LEFT TO COMMISSIONER STREET AND TURN LEFT TO VAN DYK ROAD. TURN RIGHT TO BARRY MARAIS ROAD AND TURN RIGHT TO R23 TO HEIDELBERG, RETURN VIA SAME ROADS AS FORWARD JOURNEY VIA HEIDELBERG, STANDERTON, VOLKSRUST.</p>
12.7	2202BQ2100F500189159 - NEWCASTLE TO NEWCASTLE SUBURBS (EMAKHISINI)
	<p>FROM TERMINUS TURN LEFT TO VOORTREKKER ROAD AND TURN LEFT TO ALLEN STREET, PROCEED UNTIL DRakensBERG ROAD INTERSECTION AND TURN RIGHT TO DRakensBERG ROAD, PROCEED AND TURN LEFT TO TUGELA DRIVE AND TURN RIGHT TO VON ECK STREET, TURN LEFT TO AQUA-MARINE STREET AND TURN RIGHT TO AMETHYS STREET TURN RIGHT TO DRakensBERG ROAD, ON THE INTERSECTION TURN TO VICTORIA ROAD, PROCEED TILL HARDWICK STREET INTERSECTION AND TURN RIGHT TO MURCHISON ON THE SECOND INTERSECTION TURN RIGHT TO VOORTREKKER STREET, PROCEED TILL NEWCASTLE TERMINUS.</p> <p>CONDITIONS: PASSENGERS ARE LOADED AND OFF-LOADED ANYWHERE AT THEIR REQUEST.</p>



transport

Department:
Transport
Province of KwaZulu-Natal

GAZETTE

LGKZNG52-2023-MAR

REGION: ALL

1) Application Number: APP0153365	2) Gazette Number: LGKZNG52-2023-MAR
3) Applicant: NBM MTSHALI ID NO. 6809045796081 Association: OSIZWENI TAXI ASSOCIATION	4) Applicant Address: P O BOX 58766 OSIZWENI
5) Existing Licence Holder: NOT APPLICABLE ID NO. NOT APPLICABLE	2953 6) Existing Licence Holder Address: NOT APPLICABLE
7) Type of application: NEW OPERATING LICENCE	8) Operating Licence Number: LGKZN0103000617
9) Vehicle Type: MINIBUS	10) 1 X 15 (SEATED) + 0 (STANDING)
11) Region: AMAJUBA	
12.1	<p>2100F52100F500047716 - OSIZWENI TO NEWCASTLE</p> <p>(A) OSIZWENI TAXI ASSOCIATION ROUTES TO NEWCASTLE STARTING POINTS 1. FROM SECTION C OSIZWENI (BOB'S SHOPPING COMPLEX). (A) TURN LEFT TO KHUZANI SHOPPING COMPLEX ON THE INTERSECTION TURN LEFT TO MSOMI, PROCEED AND TURN RIGHT TO MAKHANYA ROAD, PROCEED TILL INTERSECTION AND TURN RIGHT FIVE STAR SHOPPING CENTRE, TURN LEFT TO XOLANI HIGH SCHOOL ROAD, PROCEED TILL INTERSECTION AND TURN RIGHT TO EMPOMPINI CENTRE THEN TURN LEFT TO (R34) NEWCASTLE ROAD. (B) TURN RIGHT TO LONG HOMES AREA, PROCEED AND TURN LEFT TO TOPRANK, PROCEED UNTIL VALLEY CAFE INTERSECTION AND TURN RIGHT TO POLICE STATION ROAD AND ON THE INTERSECTION TURN LEFT TOWARD SIX, ZAMAZAMA, PROCEED TILL MAKHASANA INTERSECTION AND TURN RIGHT, PROCEED AND TURN LEFT TO EMPOMPINI, TURN LEFT TO (R34) NEWCASTLE ROAD. (C) PROCEED TO OSIZWENI HIGH SCHOOL TURN LEFT AND TURN RIGHT TO TOP RANK, PROCEED TILL VALLEY CAFE INTERSECTION, PROCEED TILL EGAGASINI GENERAL DEALER, PHUMLA MQASHI GENERAL DEALER, MAKHASANA GENERAL DEALER PROCEED AND TURN LEFT TO EMPOMPINI AREA AND TURN LEFT TO (R34) NEWCASTLE ROAD.</p> <p>TO NEWCASTLE</p> <p>(A) PROCEED FROM MATHUKUSA INTERSECTION WITH (R34) NEWCASTLE ROAD TILL N11 (NATIONAL ROAD) TURN TO LEFT TO N11 THEN TURN RIGHT TO LADYSMITH ROAD, ALLEN STREET AND TURN LEFT TOKIRKLAND STREET TURN RIGHT TO VOORTREKKER AND TO NEWCASTLE TERMINUS AND RETURN. (B) PROCEED FROM MATHUKUSA INTERSECTION WITH (R34) NEWCASTLE ROAD TILL INTERSECTION TURN RIGHT TO N11 (NATIONAL ROAD) AND PROCEED TILL THE LEFT OFF-RAMP TO ALBERT WESSEL DRIVE AND PROCEED TO THE THIRD INTERSECTION AND TURN RIGHT TO LADYSMITH ROAD, ALLEN STREET AND TURN LEFT TO EITHER MURCHISON OR KIRKLAND STREET TURN RIGHT TO VOORTREKKER ROAD TO NEWCASTLE TERMINUS AND RETURN ALONG THE RESERVE ROUTE TO OSIZWENI. CONDITIONS: NO PICKING UP OR DROPPING OFF ON THE N34 AND N11.</p>
12.2	<p>2100F52100F500047717 - NEWCASTLE SUBURBS (EMAKHISINI) TO NEWCASTLE</p> <p>NEWCASTLE SUBURBS (EMAKHISINI) ROUTES CONDITIONS: PASSENGERS ARE LOADED AND OFF-LOADED ANYWHERE AT THEIR REQUEST. STARTING POINT NEWCASTLE TERMINUS FROM TERMINUS TURN LEFT TO VOORTREKKER ROAD AND TURN LEFT TO ALLEN STREET, PROCEED UNTIL DRAKENSBURG ROAD INTERSECTION AND TURN RIGHT TO DRAKENSBURG ROAD, PROCEED AND TURN LEFT TO TUGELA DRIVE AND TURN RIGHT TO VON ECK STREET, TURN LEFT TO AQUA-MARINE STREET AND TURN RIGHT TO AMETHYS STREET TURN RIGHT TO DRAKENSBURG ROAD, ON THE INTERSECTION TURN TO VICTORIA ROAD, PROCEED TILL HARDWICK STREET INTERSECTION AND TURN RIGHT TO MURCHISON ON THE SECOND INTERSECTION TURN RIGHT TO VOORTREKKER STREET, PROCEED TILL NEWCASTLE TERMINUS.</p>
12.3	<p>2100F52100F600047718 - OSIZWENI TO KWAMDAKANE</p> <p>FROM TOP RANK TO MOVE BETWEEN OSIZWENI AND LEKKERWATER AREA TILL YOU CROSS THE BRIDGE OF NTEDEKA RIVER. CONTINUE AND MOVE BETWEEN MAFALAWANE AND (42) OR INVERNESS AREA. PROCEED TILL SKRAAM AREA NEAR RAMLAN STORE AND PROCEED TILL YOU CROSS MBABANE RIVER NEAR SPOOKMILL FARM AND PROCEED TILL SPRINGBOKLAAGTE, PROCEED TILL BLACKBANK PRIMARY SCHOOL, FAIRBREEZE PRIMARY SCHOOL AND KILKEEL PRIMARY SCHOOL, PROCEED TILL ANNIEVALE AREA TILL MDAKANE TERMINUS AND BACK TO OSIZWENI.</p>
12.4	<p>2100F52100F500047719 - OSIZWENI TO NEWCASTLE</p> <p>(A) SEVENTIEN, TEKU, NINE MILES TILL MATHUKUSA INTERSECTION AND TURN RIGHT TO NEWCASTLE INDUSTRIAL, PROCEED WITH ASIPHEPHE ROAD TILL ALBERT WESSEL DRIVE ON THE THIRD INTERSECTION TURN RIGHT TO DIESEL STREET AND TURN RIGHT TO GUTENBERG ROAD AND TURN LEFT TO STEPHENSON STREET, PROCEED TILL INTERSECTION AND TURN LEFT TO MARCONI DRIVE, PROCEED AND TURN RIGHT TO ALBERT WESSEL DRIVE INTERSECTION, THEN TURN RIGHT TO FARADAY STREET AND TURN RIGHT TO INDUSTRIA STREET, PROCEED TILL INTERSECTION NEAR CEMETERY AND TURN LEFT TO VAN DER BIJL ROAD AND TURN RIGHT TO HARDWICK STREET TURN LEFT TO EITHER HARDING STREET OR MURCHISON STREET ON SECOND INTERSECTION TURN RIGHT TO ALLEN STREET AND TURN LEFT TO KIRKLAND STREET AND TURN RIGHT TO VOORTREKKER ROAD AND PROCEED TILL NEWCASTLE TERMINUS AND RETURN TO OSIZWENI. (B) (I) PROCEED FROM MATHUKUSA INTERSECTION WITH (R34) NEWCASTLE ROAD TILL N11 (NATIONAL ROAD) TURN LEFT TO N11 THEN TURN RIGHT TO LADYSMITH ROAD, ALLEN STREET AND TURN LEFT TOKIRKLAND STREET TURN RIGHT TO VOORTREKKER ROAD AND TO NEWCASTLE TERMINUS AND RETURN. (II) PROCEED FROM MATHUKUSA INTERSECTION WITH (R34) NEWCASTLE ROAD TILL INTERSECTION TURN RIGHT TO N11 (NATIONAL ROAD) AND PROCEED TILL THE LEFT OFF-RAMP TO ALBERT WESSEL DRIVE AND PROCEED TO THE THIRD INTERSECTION AND TURN RIGHT TO LADYSMITH ROAD, ALLEN STREET AND TURN LEFT TO EITHER MURCHISON OR KIRKLAND STREET, TURN RIGHT TO VOORTREKKER ROAD TO NEWCASTLE TERMINUS AND RETURN.</p>
12.5	<p>2100F52100F500047724 - NEWCASTLE TO VRYHEID</p> <p>FROM SIZWE TAXI RANK IN NEWCASTLE JOIN VOORTREKKER STREET LEFT INTO MURCHISON STREET RIGHT INTO ALLEN STREET CONTINUE ALONG LADYSMITH ROAD, LEFT INTO R23 RIGHT INTO UTRECHT ROAD RIGHT INTO R34 LEFT AT BLOOD RIVER TO R34 INTO VRYHEID CONTINUE ALONG KERK STREET TO THE STATION TAXI RANK IN VRYHEID AND RETURN OVER THE SAME ROUTE. TIME TABLE : AS AND WHEN REQUIRED TARIFF : AS PER AGREEMENT RESTRICTION : BETWEEN NEWCASTLE AND VRYHEID NO PERSONS WILL BE PICKED UP AND ALSO BETWEEN VRYHEID AND NEWCASTLE.</p>



transport

Department:
Transport
Province of KwaZulu-Natal

GAZETTE

LGKZNG52-2023-MAR

REGION: ALL

12.6	<p>2202BS2100F500050319 - OSIZWENI TO NEWCASTLE</p> <p>FROM SECTION C OSIZWENI (BOB'S SHOPPING COMPLEX).</p> <p>ROUTES</p> <p>(A) TURN LEFT TO KHUZANI SHOPPING COMPLEX ON THE INTERSECTION TURN LEFT TO MSOMI, PROCEED AND TURN RIGHT TO MAKHANYA ROAD, PROCEED TILL INTERSECTION AND TURN RIGHT TO FIVE STAR SHOPPING CENTRE, TURN LEFT TO XOLANI HIGH SCHOOL ROAD, PROCEED TILL INTERSECTION AND TURN RIGHT TO EMPOMPINI CENTRE THEN TURN LEFT TO (R34) NEWCASTLE ROAD.</p> <p>(B) TURN RIGHT TO LONG HOMES AREA, PROCEED AND TURN LEFT TO TOP RANK, PROCEED UNTIL VALLEY CAFÉ INTERSECTION AND TURN RIGHT TO POLICE STATION ROAD AND ON THE INTERSECTION TURN LEFT TO WARD SIX, ZAMAZAMA, PROCEED TILL MAKHASANA INTERSECTION AND TURN RIGHT, PROCEED AND TURN LEFT TO EMPOMPINI, TURN LEFT TO (R34) NEWCASTLE ROAD.</p> <p>(C) PROCEED TO OSIZWENI HIGH SCHOOL TURN LEFT AND TURN RIGHT TO TOP RANK, PROCEED TILL VALLEY CAFÉ INTERSECTION, PROCEED TILL EGAGASINI GENERAL DEALER, PHUMLA MQASHI GENERAL DEALER, MAKHASANA GENERAL DEALER, PROCEED AND TURN LEFT TO EMPOMPINI AREA AND TURN LEFT TO (R34) NEWCASTLE ROAD.</p> <p>TO NEWCASTLE.</p> <p>A) PROCEED FROM MATHUKUSA INTERSECTION WITH (R34) NEWCASTLE ROAD TILL N11 (NATIONAL ROAD) TURN TO LEFT TO N11 THEN TURN RIGHT TO LADYSMITH ROAD, ALLEN STREET AND TURN LEFT TO KIRKLAND STREET TURN RIGHT TO VOORTREKKER ROAD AND TO NEWCASTLE TERMINUS AND RETURN.</p> <p>B) PROCEED FROM MATHUKUSA INTERSECTION WITH (R34) NEWCASTLE ROAD TILL INTERSECTION TURN RIGHT TO N11 (NATIONAL ROAD) AND PROCEED TILL THE LEFT OFF-RAMP TO ALBERT WESSEL DRIVE AND PROCEED TO THE THIRD INTERSECTION AND TURN RIGHT TO LADYSMITH ROAD, ALLEN STREET AND TURN LEFT TO EITHER MURCHISON OR KIRKLAND STREET, TURN RIGHT TO VOORTREKKER ROAD TO NEWCASTLE TERMINUS AND RETURN ALONG THE REVERSE ROUTE TO OSIZWENI.</p> <p>CONDITIONS: NO PICKING UP OR DROPPING OFF ON THE R34 AND N11</p>
12.7	<p>2202BQ2202BQ00050320 - NEWCASTLE TO BENONI</p> <p>FROM TERMINUS TURN LEFT TO VOORTREKKER STREET AND TURN LEFT TO KIRKLAND STREET AND TURN LEFT TO ALLEN STREET. PROCEED TILL OFF-RAMP AND TURN LEFT TO N11 (NATIONAL ROAD) TO VOLKSRUST (NO PICKING UP OR DROPPING OFF IN VOLKRUST). FROM N11 PROCEED TILL LANGSNEK STREET, VOLKSRUST. PROCEED TILL JOUBERT STREET AND TURN LEFT TO DAN PIENAAR STREET AND TURN RIGHT TO R23 TO STANDERTON (NO PICKING UP OR DROPPING OFF IN STANDERTON). PROCEED TILL BOTHA STREET, STANDERTON. PROCEED TILL HANDEL STREET AND PROCEED TILL LOMBARD STREET AND TURN LEFT TO R23 TO HEIDELBERG (NO PICKING UP OR DROPPING OFF IN HEIDELBERG), R42 PAST NIGEL, R51 TO SPRINGS, PROCEED AND TURN LEFT TO N17 AND TURN LEFT TO R29 TO SPRINGS AND TURN LEFT TO ERMELO ROAD. PROCEED TILL SECOND AVENUE TURN RIGHT TO SPRINGS TAXI RANK (DROP OFF ON FORWARD JOURNEY ONLY). FROM THERE TURN RIGHT TO FIRST STREET AND TURN RIGHT TO SECOND STREET AND TURN LEFT TO FOURTH AVENUE AND PROCEED TILL R29. PROCEED TILL R51 TO BENONI AND TURN RIGHT TO PAUL KRUGER AND TURN LEFT TO MAIN REEF ROAD AND TURN LEFT TO WILSTEAD AVENUE AND TURN LEFT TO HARPUR EVE STREET AND TURN RIGHT TO BENONI STATION TAXI RANK. FROM BENONI STATION TAXI RANK TURN TO LUTON ROAD AND TURN RIGHT TO LIVERPOOL ROAD AND TURN LEFT TO LANCASTER ROAD, TURN RIGHT TO BIRMINGHAM ROAD TURN RIGHT TO LINCOLN STREET TURN LEFT TO COMMISSIONER STREET AND TURN LEFT TO VAN DYK ROAD. TURN RIGHT TO BARRY MARAIS ROAD AND TURN RIGHT TO R23 TO HEIDELBERG, RETURN VIA SAME ROADS AS FORWARD JOURNEY VIA HEIDELBERG, STANDERTON, VOLKSRUST.</p>



transport

Department:
Transport
Province of KwaZulu-Natal

GAZETTE

LGKZNG52-2023-MAR

REGION: ALL

1)	Application Number: APP0153366	2)	Gazette Number: LGKZNG52-2023-MAR
3)	Applicant: MW MBANJWA ID NO. 7802016019087 Association: UMZIMKULU UNCEDO SERVICE TAXI ASSOCIATION	4)	Applicant Address: P O BOX 525 UMZIMKHULU 3297
5)	Existing Licence Holder: NOT APPLICABLE ID NO. NOT APPLICABLE	6)	Existing Licence Holder Address: NOT APPLICABLE
7)	Type of application: NEW OPERATING LICENCE	8)	Operating Licence Number: NOTAVAILABLE
9)	Vehicle Type: MINIBUS	10)	1 X 15 (SEATED) + 0 (STANDING)
11)	Region: HARRY GWALA		
12.1	3100LL21007710047955 - FROM UMZIMKULU TO DESTINATION :HARDING FROM UMZIMKULU TAXI RANK TURN RIGHT JOIN R56 PROCEED AND PASS CLYDESDALE PROCEED AND PASS IBISI TOWNSHIP PROCEED AND PASS RIETVLEI SECONDARY SENIOR SECONDARY SCHOOL PROCEED AND TURN RIGHT TO RIETVLEI TAXI RANK AND HOSPITAL THERE ARE DROP-OFF AND PICK-UPS RETURN BACK AND TURN RIGHT JOIN R56 PROCEED AND TURN LEFT AT MAGALELA JOIN N2 DROP -OFF AND PICK-UPS PROCEED AND TURN RIGHT JOIN MARCHISON STREET AND CROSS MASGRAVE STREET PROCEED AND TURN LEFT JOIN FIELD STREET TO HARDING TAXI RANK AND RETURN ON THE SAME ROUTE.		
12.2	3100LL3100LL00047956 - UMZIMKULU - RIETVLEI FROM UMZIMKHULU TAXI RANK TURN RIGHT JOIN R56 PROCEED AND PASS CLYDESDALE PASS MABHOLIDI BRANCH AND THERE ARE DROP-OFFS & PICK-UPS PASS STRAL HOEK BRANCH (DROP-OFF & PICK-UPS) PROCEED TO ELUTHUMENI THERE ARE (DROP-OFFS & PICK UPS) PROCESS TO KWAZULU AND SLOVAS (DROP-OFFS & PICK-UPS) PROCESS TO DUZE & S.DAMOYI THERE ARE (DROP-OFFS & PICK-UPS) PROCEED AND CROSS MATUGULU BRIDGE, TO MLOZANA (DROP-OFFS & PICK-UPS) PROCEED AND CROSS IBISI LOCATION TO ESIMPINTSHWENI & ESIHLAHLENI (DROP-OFFS & PICK-UPS) PROCEED & CROSS ELUCINGWENI BRIDGE TO KOKSHILL STOP (DROP-OFF & PICKUPS) PROCEED TO KWANKOSI STOP (DROP-OFF & PICKUPS) PROCEED TO KWANKOSI STOP (DROP-OFFS & PICK-UPS) PROCESS & PASS GRAVE YARD TO PHOLAPAKI & MAHOBE BRANCH (DROP-OFFS & PICK-UPS) PROCESS AND PASS KWANOBILA SCHOOL & RIETVLEI J.S.S. PROCEED AND CROSS DONKERHOEK BRIDGE & PASS BRIDGE PASS ERHAWUKA BRANCH TURN RIGHT TAXI RANK AND RETURN ON THE SAME ROUTE.		



transport

Department:
Transport
Province of KwaZulu-Natal

GAZETTE

LGKZNG52-2023-MAR

REGION: ALL

1)	Application Number: APP0153368	2)	Gazette Number: LGKZNG52-2023-MAR
3)	Applicant: N MNCWABE ID NO. 8610095864086 Association: UMZIMKULU UNCEDO SERVICE TAXI ASSOCIATION	4)	Applicant Address: P O BOX 528 UMZIMKHULU 3297
5)	Existing Licence Holder: NOT APPLICABLE ID NO. NOT APPLICABLE	6)	Existing Licence Holder Address: NOT APPLICABLE
7)	Type of application: NEW OPERATING LICENCE	8)	Operating Licence Number: NOTAVAILABLE
9)	Vehicle Type: MINIBUS	10)	1 X 15 (SEATED) + 0 (STANDING)
11)	Region: HARRY GWALA		
12.1	3100LL21007710047955 - FROM UMZIMKULU TO DESTINATION :HARDING FROM UMZIMKULU TAXI RANK TURN RIGHT JOIN R56 PROCEED AND PASS CLYDESDALE PROCEED AND PASS IBISI TOWNSHIP PROCEED AND PASS RIETVLEI SECONDARY SENIOR SECONDARY SCHOOL PROCEED AND TURN RIGHT TO RIETVLEI TAXI RANK AND HOSPITAL THERE ARE DROP-OFF AND PICK-UPS RETURN BACK AND TURN RIGHT JOIN R56 PROCEED ABND TURN LEFT AT MAGALELA JOIN N2 DROP -OFF AND PICK-UPS PROCEED AND TURN RIGHT JOIN MARCHISON STREET AND CROSS MASGRAVE STREET PROCEED AND TURN LEFT JOIN FIELD STREET TO HARDING TAXI RANK AND RETURN ON THE SAME ROUTE.		
12.2	3100LL3100LL00047956 - UMZIMKULU - RIETVLEI FROM UMZIMKHULU TAXI RANK TURN RIGHT JOIN R56 PROCEED AND PASS CLYDESDALE PASS MABHOLIDI BRANCH AND THERE ARE DROP-OFFS & PICK-UPS PASS STRAL HOEK BRANCH (DROP-OFF & PICK-UPS) PROCEED TO ELUTHUMENI THERE ARE (DROP-OFFS & PICK UPS) PROCESS TO KWAZULU AND SLOVAS (DROP-OFFS & PICK-UPS) PROCESS TO DUZE & S.DAMOYI THERE ARE (DROP-OFFS & PICK-UPS) PROCEED AND CROSS MATUGULU BRIDGE, TO MLOZANA (DROP-OFFS & PICK-UPS) PROCEED AND CROSS IBISI LOCATION TO ESIMPINTSHWENI & ESIHLAHLENI (DROP-OFFS & PICK-UPS) PROCEED & CROSS ELUCINGWENI BRIDGE TO KOKSHILL STOP (DROP-OFF & PICKUPS) PROCEED TO KWANKOSI STOP (DROP-OFF & PICKUPS) PROCEED TO KWANKOSI STOP (DROP-OFFS & PICK-UPS) PROCESS & PASS GRAVE YARD TO PHOLAPAKI & MAHOBE BRANCH (DROP-OFFS & PICK-UPS) PROCESS AND PASS KWANOBILA SCHOOL & RIETVLEI J.S.S. PROCEED AND CROSS DONKERHOEK BRIDGE & PASS BRIDGE PASS ERHAWUKA BRANCH TURN RIGHT TAXI RANK AND RETURN ON THE SAME ROUTE.		



transport

Department:
Transport
Province of KwaZulu-Natal

GAZETTE

LGKZNG52-2023-MAR

REGION: ALL

1) Application Number: APP0153372	2) Gazette Number: LGKZNG52-2023-MAR
3) Applicant: D NGCOBO ID NO. 9008025337084 Association: EDENDALE ESIGODINI TAXI ASSOCIATION	4) Applicant Address: UNIT 18 7 MCALISTER AVE PMB 3201
5) Existing Licence Holder: TG KHAMBULE ID NO. 6507055676082	6) Existing Licence Holder Address: 51 PUTHERFORD CIRCLE BISLEY PIETERMARTZBURG KWA-ZULU NATAL 3201
7) Type of application: RENEWAL AND NORMAL TRANSFER	8) Operating Licence Number: LGKZN0403002378
9) Vehicle Type: MINIBUS	10) 1 X 15 (SEATED) + 0 (STANDING)
11) Region: UMGUNGUNDLOVU	
12.1	2202GR2100H300049114 - ESIGODINI TO PIETERMARTZBURG ESIGODINI ROUTE FROM ESIGODINI TERMINUS THROUGH GEORGETOWN ROAD 6 TO MUNICIPAL ROAD 7 INTO EDENDALE ROAD RIGHT INTO LONGMARKET STREET LEFT INTO RETIEF STREET TO DESTINATION AT RETIEF STREET TERMINAL. FROM DESTINATION ALONG PIETERMARTZ STREET LEFT INTO WEST STREET RIGHT INTO LOOP STREET LEFT INTO EDENDALE ROAD TO MUNICIPAL ROAD 7 THROUGH GEORGETOWN ROAD 6 TO ESIGODINI TERMINUS.
12.2	22069B2100H300049115 - EDENDALE TO PIETERMARTZBURG EDENDALE ROUTE FROM GEORGETOWN LIBRARY TERMINUS THROUGH GEORGETOWN ROAD 6 TO MUNICIPAL ROAD 7 TO EDENDALE ROAD. RIGHT INTO LONGMARKET STREET LEFT AT RETIEF STREET LEFT AT PIETERMARTZ STREET TO DESTINATION AT SMALLS CAR PARK SITE OFF PIETERMARTZ STREET. FROM DESTINATION ALONG PIETERMARTZ STREET LEFT INTO WEST STREET. RIGHT INTO LOOP STREET LEFT INTO EDENDALE TO MUNICIPAL ROAD 7 THROUGH GEORGETOWN ROAD 6 TO ORIGIN AT GEORGETOWN LIBRARY TERMINUS.
12.3	2206952100H300049117 - EDENDALE TO PIETERMARTZBURG ENHLAZATSHE ROUTE FROM TERMINUS AT ENHLAZATSHE THROUGH GEORGETOWN ROAD 5 TO MUNICIPAL ROAD 7 LEFT INTO EDENDALE ROAD RIGHT AT LONGMARKET STREET LEFT AT RETIEF STREET LEFT AT PIETERMARTZ STREET TO DESTINATION POINT AT SMALLS CAR PARK OFF PIETERMARTZ STREET. FROM DESTINATION ALONG PIETERMARTZ STREET LEFT INTO WEST STREET RIGHT AT LOOP STREET LEFT AT EDENDALE ROAD TO MUNICIPAL ROAD 7 THROUGH GEORGETOWN ROAD 5 TO ENHLAZATSHE TERMINUS.
12.4	2206952100H300049113 - SMERO TO PIETERMARTZBURG SMERO ROUTE FROM SMERO TERMINUS AT WATERWORKS THROUGH GEORGETOWN ROADS, 9, 8, 6 TURN RIGHT TO MUNICIPAL ROAD 7 TO EDENDALE ROAD RIGHT AT LONGMARKET STREET LEFT AT RETIEF STREET LEFT AT PIETERMARTZ STREET TO DESTINATION AT SMALLS CAR PARK OFF PIETERMARTZ STREET FROM DESTINATION ALONG PIETERMARTZ STREET LEFT INTO WEST STREET RIGHT AT LOOP STREET LEFT INTO EDENDALE ROAD TO MUNICIPAL ROAD 7 GEORGETOWN ROADS 6, 8, & 9 TO SMERO TERMINUS AT WATERWORKS.



transport

Department:
Transport
Province of KwaZulu-Natal

GAZETTE

LGKZNG52-2023-MAR

REGION: ALL

1) Application Number: APP0153376	2) Gazette Number: LGKZNG52-2023-MAR
3) Applicant: K NGCOBO ID NO. 4812235223082 Association: INANDA TAXI OWNERS ASSOCIATION	4) Applicant Address: 33 TRENSHILL WARD 37 NEWLANDS WEST 4037
5) Existing Licence Holder: NOT APPLICABLE ID NO. NOT APPLICABLE	6) Existing Licence Holder Address: NOT APPLICABLE
7) Type of application: NEW OPERATING LICENCE	8) Operating Licence Number: LGKZN1403000198
9) Vehicle Type: MINIBUS	10) 1 X 15 (SEATED) + 0 (STANDING)
11) Region: GREATER NORTH	
12.1	2206OA21004R00049212 - 1.5 EMTSHEBHENI TO DURBAN VIA CONGO INANDA: CONGO TO DURBAN FROM THE STARTING POINT AT EMTSHEBHENI TAXI RANK ON M25/MR93, ALONG MR93 AROUND THE CIRCLE, TURNING RIGHT INTO M27, ALONG M27, TURNING RIGHT INTO UN-NAMED ROAD AND PROCEED TO CONGO AND RETURN ALONG THE SAME ROUTE TURNING LEFT INTO M27, ALONG M27, TURN LEFT INTO MR93, ALONG MR93, INTO KWAMASHU HIGHWAY (M25), INTO NORTH COAST ROAD (R12), INTO UMGENI ROAD, (INTO SOLDIER'S WAY AND PROCEED TO SOLDIER'S WAY TAXI RANK), OR (RIGHT INTO LEOPOLD STREET, RIGHT INTO WARWICK AVENUE, INTO CENTENARY ROAD, AND PROCEED TO CENTENARY ROAD TAXI RANK). ALTERNATIVELY UMGENI ROAD, (LEFT INTO ARGYLE ROAD, RIGHT INTO BRICKHILL ROAD, INTO POINT ROAD, RIGHT INTO BAY TERRACE, RIGHT INTO STANGER STREET, LEFT INTO ORDNANCE ROAD, LEFT INTO SOLDIER'S WAY, RIGHT INTO QUEEN STREET, RIGHT INTO FIELD STREET AND PROCEED TO SOLDIER'S WAY TAXI RANK). SOLDIER'S WAY, RIGHT INTO QUEEN STREET, INTO RUSSEL STREET, LEFT INTO LEOPOLD STREET, RIGHT INTO WARWICK AVENUE, INTO CENTENARY ROAD AND PROCEED TO CENTENARY ROAD TAXI RANK. SOLDIER'S WAY, RIGHT INTO PINE STREET, INTO RUSSEL STREET, LEFT INTO LEOPOLD STREET, RIGHT INTO WARWICK AVENUE, INTO CENTENARY ROAD AND PROCEED TO CENTENARY ROAD TAXI RANK. RIGHT INTO LEOPOLD STREET, RIGHT INTO WARWICK AVENUE, RIGHT INTO ALICE STREET, RIGHT INTO SOLDIER'S WAY AND PROCEED TO SOLDIER'S WAY TAXI RANK.
12.2	2206OA21004R00049215 - EMTSHEBHENI TO DURBAN VIA NAMIBIA (INANDA): NAMIBIA TO DURBAN FROM THE STARTING POINT AT EMTSHEBHENI TAXI RANK ON M25/MR93, ALONG MR93 AROUND THE CIRCLE, PROCEED STRAIGHT PASSING INANDA POLICE STATION, ALONG NEWLANDS EXPRESS WAY, TURNING INTO F16 TREE ROAD, ALONG F16 TREE ROAD, TURNING LEFT INTO AN UN-NAMED ROAD TO NAMIBIA, CONTINUE ALONG AN UN-NAMED ROAD, TURN RIGHT INTO F16 TREE ROAD, RIGHT INTO NEWLANDS EXPRESS WAY, ALONG NEWLANDS EXPRESS WAY, INTO MR93, ALONG MR93, INTO KWAMASHU HIGHWAY (M25), ALONG M25, TURN RIGHT INTO N2, ALONG N2, LEFT INTO M21 OFF-RAMP, CONTINUE ALONG THE OFF-RAMP TO THE INTERSECTION WITH M19 (UMGENI ROAD), LEFT INTO M19, INTO UMGENI ROAD (R102), ALONG UMGENI ROAD AND CONTINUE AS PER (1.4) OR (1.5) ABOVE.
12.3	2206OA21004R00049216 - INANDA TO DURBAN INANDA GLEBE/ NAMIBIA/ MASTEBHINI/ NONHLANHLA'S PLACE FROM EMTSHEBHENI TAXI RANK ON M25/MR93, ALONG THE M25, PASSING THE TRAFFIC CIRCLE, INTO NEWLANDS EXPRESS WAY (P138), PASSING INANDA POLICE STATION-(INTO EMASTEBHISINI OR TURN LEFT INTO BHEKUZULU DRIVE, ALONG BHEKUZULU DRIVE, TURN LEFT INTO A ROAD LEADING TO NAMIBIA AND RETURN TURNING TO BHEKUZULU DRIVE OR TURNING LEFT INTO ITHENDE DRIVE PASSING THE FIRST LEFT, TURNING LEFT JUST BEFORE ETHEMBENI BUTCHERY, ALONG THIS ROAD UNTIL THE T-JUNCTION WITH BHEKUZULU DRIVE, TURN LEFT INTO BHEKUZULU DRIVE, RIGHT INTO P138 AND PROCEED TO TAXI RANK IN EMTSHEBHENI ON M25/MR93.
12.4	2206OA21004R00049219 - EMTSHEBHENI TO DURBAN. FROM EMTSHEBHENI TAXI RANK ON M25/MR93, ALONG MR93, INTO KWAMASHU HIGHWAY (M25), ALONG THE M25, LEFT INTO THE N2, ALONG THE N2, LEFT INTO AN OFF-RAMP TO THE M41, RIGHT INTO THE M41, ALONG THE M41, LEFT INTO AN OFF-RAMP TO UMHLANGA ROCKS DRIVE, LEFT INTO UMHLANGA ROCKS DRIVE, INTO LIGHTHOUSE ROAD, LEFT INTO TANAGER WAY TO THE APPROVED TAXI RANK IN TANAGER WAY. RETURN ROUTE: UMHLANGA ROCKS TO EMTSHEBHENI FROM AN APPROVED TAXI RANK IN TANAGER WAY, ALONG TANAGER WAY, RIGHT INTO LAGOON DRIVE, RIGHT INTO LIGHTHOUSE ROAD, INTO UMHLANGA ROCKS DRIVE, ALTERNATE 1 RIGHT INTO THE ON-RAMP TO THE M41, ALONG THE M41, LEFT INTO THE N2, ALONG THE N2, LEFT INTO THE OFF-RAMP TO KWAMASHU HIGHWAY (M25), RIGHT INTO KWAMASHU HIGHWAY, ALONG M25, INTO MR93, AND PROCEED TO EMTSHEBHENI TAXI RANK ON M25/MR93. ALTERNATE 2 UMHLANGA ROCKS DRIVE, RIGHT INTO BLACKBURN ROAD, RIGHT INTO NORTH COAST ROAD, INTO KWAMASHU HIGHWAY (M25), ALONG THE M25, INTO MR93 AND PROCEED TO EMTSHEBHENI TAXI RANK ON M25/MR93. RESTRICTION NO SETTING DOWN OF PASSENGERS ON UMHLANGA ROCKS DRIVE AND BLACKBURN ROAD ON RETURN LEG, PASSENGERS TO BE DROPPED OFF ONLY ON FORWARD LEG.
12.5	2206OA21004R00049220 - PUTCO DEPORT TO DURBAN VIA MSHAYAZAFE. FROM EMTSHEBHENI TAXI RANK ON M25/MR93, ALONG M25, TURN RIGHT INTO KWAMSHAYAZAFE (OLD CASSIM STORE), PROCEED ALONG THAT ROAD, TURNING RIGHT BEFORE DEPART, PROCEED ALONG THE NARROW ROAD AND RETURN TURNING RIGHT INTO M25 AND PROCEED AS IN (1.4) OR (1.5) ABOVE.
12.6	2206OA21004R00049221 - PUTCO DEPOT TO DURBAN PUTCO DEPORT/SPORTS GROUND/SAWOTIFROM: EMTSHEBHENI TAXI RANK ON M25/MR93, ALONG M25, PASSING SHEMEBE MEMORIAL/KWAMAWULA, TURN LEFT INTO A ROAD OPPOSITE THE ROAD LEADING TO THE OLD PUTCO DEPOT, ALONG THIS ROAD TURNING LEFT JUST AFTER THE SPORTS GROUND, CONTINUE PASSING KWASAWOTI, AT THE T-JUNCTION TURN RIGHT PROCEEDING UNTIL THE T-JUNCTION WHICH BECOMES WESTHAM DRIVE, TURN RIGHT PASSING THE SPORTS GROUND, TURN LEFT INTO M25.
12.7	2206RP21004R00049209 - AMATIKWE TO DURBAN FROM EMTSHEBHENI TAXI RANK ON MR25/MR93, ALONG MR93, AROUND THE CIRCLE, PROCEED TURNING RIGHT INTO M27, AND PROCEED TO AMATIKWE(SS), AND RETURN ALONG M27, TURN LEFT INTO MR93, ALONG MR93, INTO KWAMASHU HIGHWAY(M25), ALONG M25, RIGHT INTO N2, ALONG N2, LEFT INTO INANDA ROAD (M21) OFF-RAMP, LEFT INTO INANDA ROAD, ALONG INANDA ROAD, INTO SEA COW LAKE ROAD, RIGHT INTO NORTH COAST ROAD, INTO UMGENI ROAD.
12.8	2206OA21004R00049210 - NYONI THWELENYE TO DURBAN FROM EMTSHEBHENI TAXI RANK ON MR25/MR93, AROUND THE CIRCLE, TURNING RIGHT INTO M27, ALONG M27, PASSING HLOLOHOLO AND PROCEED ALONG ROAD TO NYONI THWELENYE, AND RETURN TO M27, ALONG M27, LEFT INTO MR93, ALONG MR93, INTO MR936, INTO KWAMASHU HIGHWAY(M25), ALONG M25, RIGHT INTO THE N2, LEFT INTO INANDA ROAD(M21) OFF-RAMP, LEFT INTO INANDA ROAD, ALONG INANDA ROAD, INTO SEA COW LAKE ROAD, RIGHT INTO NORTH COAST ROAD, INTO UMGENI ROAD AND CONTINUE AS PER (1.4) OR (1.5) BELOW.



transport

Department:
Transport
Province of KwaZulu-Natal

GAZETTE

LGKZNG52-2023-MAR

REGION: ALL

12.9	<p>2206OA21004R00049213 - EMSTHEBHENI TO DURBAN VIA EMACHOBENI (INANDA) / GWALA'S HOUSE</p> <p>FROM THE STARTING POINT AT EMSTHABHENI TAXI RANK ON M25/MR93, ALONG MR93, AROUND THE CIRCLE, PROCEED STRAIGHT PASSING INANDA POLICE STATION, ALONG NEWLANDS EXPRESS WAY(D138), ALONG NEWLANDS EXPRESS WAY, TURNING LEFT INTO DALMENY ROAD, CONTINUE PASSING (ETHEMBENI) STORE TO EMEPHENI.</p> <p>RETURN.</p> <p>ALONG DALMENY ROAD, TURNING LEFT INTO NEWLANDS EXPRESS WAY, PROCEED ALONG NEWLANDS EXPRESS WAY TO GWALA'S HOUSE AND RETURN ALONG NEWLANDS EXPRESS WAY, INTO MR93, ALONG MR93, INTO KWAMASHU HIGHWAY (M25), ALONG M25, RIGHT INTO N2, ALONG N2 LEFT INTO M25 OFF-RAMP, (LEFT INTO M21 (INANDA ROAD), ALONG M21, INTO SEA COW LAKE ROAD, RIGHT INTO NORTH COAST ROAD, RIGHT INTO NORTH COAST ROAD OR PROCEED ALONG THE OFF-RAMP, TURN LEFT INTO M19 (UMGENI ROAD) INTO UMGENI ROAD (R102), ALONG UMGENI ROAD, AND CONTINUE AS PER (1.4) OR (1.5).</p>
12.10	<p>2206OA21004R00049214 - NGONGWENI TO DURBAN</p> <p>FROM THE TAXI RANK AT EMSTHEBHENI ON M25/MR93, ALONG MR93 PASSING THE TRAFFIC CIRCLE INTO NEWLANDS EXPRESS WAY (P138), ALONG P138, TURNING RIGHT AFTER PASSING EMASHEBHENI, CONTINUE ALONG THE ROAD P138, TURNING RIGHT AFTER PASSING EMASHEBHISINI, CONTINUE ALONG THE ROAD TURNING RIGHT INTO OLD MACHOBENI ROAD, ALONG OLD MACHOBENI ROAD, TURN LEFT NEAR THE OLD POST OFFICE BUILDING AND CONTINUE PASSING ZIMELENI STORE CONTINUE PASSING VUSUKUKHANYA PRIMARY SCHOOL. AT THE T-JUNCTION WITH M27 AND PROCEED UNTIL THE T-JUNCTION WITH M27 AND PROCEED TO EMSTHEBHENI TAXI RANK ON M25/MR93.</p>
12.11	<p>2206OA21004R00049208 - 1. MTSEBHENI TO DURBAN VIA EKUKHANYENI.</p> <p>1.1 EKUKHANYENI TO DURBAN</p> <p>FROM EMSTHEBHENI TAXI RANK (DESPATCHING POINT) ON M25/MR93, ALONG MR93, AROUND THE CIRCLE, PROCEED AND TURNING RIGHT INTO M27, ALONG M27 AND PROCEED INTO EKUKHANYENI, RETURN ALONG M27, TURNING LEFT INTO MR93, ALONG MR93, INTO KWAMASHU HIGHWAY (M25), ALONG M25, RIGHT INTO N2, ALONG THE N2, TURNING LEFT AT THE OFF-RAMP TO M21 (INANDA ROAD), LEFT INTO INANDA ROAD, INTO SEA COW LAKE ROAD, RIGHT INTO NORTH COAST ROAD, INTO UMGENI ROAD AND CONTINUE AS PER (1.4) OR (1.5) BELOW, PICKING UP AND DROPPING OFF EN ROUTE.</p>
12.12	<p>2206OA2206LS00049211 - 1.4 MTSHEBHENI TO DURBAN VIA NGOQOKAZI.</p> <p>NGOQOKAZI TO DURBAN.</p> <p>FROM THE STARTING POINT AT EMSTHEBHENI TAXI RANK ON M25/MR93, ALONG MR93 AROUND THE CIRCLE, TURNING RIGHT INTO M27, ALONG M27, LEFT INTO MR93/M25, ALONG M25, INTO KWAMASHU HIGHWAY (M25), TURN RIGHT INTO N2, ALONG THE N2, TURN LEFT INTO THE M21 (INANDA ROAD) OFF-RAMP, LEFT INTO M21, INTO SEA COW LAKE ROAD, RIGHT INTO NORTH COAST ROAD, INTO SOLDIER'S WAY AND PROCEED TO SOLDIER'S WAY TAXI RANK, OR RIGHT INTO LEOPOLD STREET, RIGHT INTO WARWICK AVENUE, INTO CENTENARY ROAD AND PROCEED TO CENTENARY ROAD TAXI RANK.</p>



transport

Department:
Transport
Province of KwaZulu-Natal

GAZETTE

LGKZNG52-2023-MAR

REGION: ALL

1) Application Number: APP0153377	2) Gazette Number: LGKZNG52-2023-MAR
3) Applicant: N.C. MAZIBUKO ID NO. 5804290653088 Association: SIZWE TAXI ASSOCIATION	4) Applicant Address: P.O BOX 580 NEWCASTLE 2940 2940
5) Existing Licence Holder: NOT APPLICABLE ID NO. NOT APPLICABLE	6) Existing Licence Holder Address: NOT APPLICABLE
7) Type of application: NEW OPERATING LICENCE	8) Operating Licence Number: LGKZN0103000888
9) Vehicle Type: MINIBUS	10) 1 X 15 (SEATED) + 0 (STANDING)
11) Region: AMAJUBA	
12.1	2202BQ2202BQ00047498 - NEWCASTLE TO VRYHEID SIZWE TAXI RANK IN NEWCASTLE TO JOIN VOORTREKKER STREET TURN LEFT INTO MARCHISON STREET, RIGHT INTO ALLEN STREET CONTINUE WITH N11, TURN RIGHT P483 ROAD, TURN RIGHT TO R34 ROAD, TURN LEFT AT BLOOD RIVER TO R34 ROAD INTO VRYHEID JOIN KERK STREET UP TO VRYHEID STATION TAXI RANK AND RETURN OVER THE SAME ROUTE. RESTRICTION: PASSENGER TO BE PICKED AND DROPPED OF AT BLOOD RIVER ONLY.
12.2	2202BQ2202BQ00047492 - OSIZWENI TO NEWCASTLE - MADADENI ALL SECTION AT OSIZWENI TOWNSHIP TO JOIN P483 AT JACKALSPAN PASSING EMPOMPINI TEKUKHIZANI THEN TURN RIGHT TO JOIN BR2 INTO MADADENI PASSING BREUERY THEN USE ANY OTHER AUTHORISED PUBLIC TRANSPORT ROUTE VIA MADADENI SHOPPING CENTER, AMAJUBA REGIONAL OFFICE USE ALL RANKING AND SHOPPING FACILITIES.
12.3	2202BQ2202BQ00047493 - OSIZWENI TO NEWCASTLE OSIZWENI TO NEWCASTLE AND RETURN FROM OSIZWENI SECTION A, D & F VIA TOP RANK, WARD FIVE TOWARDS EMPOMPINI AND JOIN MAIN ROAD P483 JOIN N11 TURN RIGHT INTO ALLEN STREET TURN LEFT INTO KIRKLANDS STREET, TURN INTO VOORTREKKER STREET INTO NEWCASTLE TAXI RANK. RETURN: SAME AS FORWARD ROUTE RESTRICTION: NO RESTRICTION TO AND FROM B. FROM OSIZWENI SECTION C, D & F PASS MAKHANYA EMAFOUR, JAKKALSPAN AND JOIN P483 TURN N11, TURN RIGHT INTO ALLEN STREET LEFT INTO KIRKLAND STREET, TURN RIGHT INTO VOORTREKKER STREET INTO NEWCASTLE TAXI RANK. RETURN: SAME AS FORWARD ROUTE RESTRICTION: NO RESTRICTION TO AND FROM C. FROM OSIZWENI SECTION C, D & F EMATHANGINI, EMAROMENI, ESITOLLO, ESIMBOMVINI, XOLANI TOWARDS EMPOMPINI AND JOIN P483, TURN RIGHT INTO HARDWICK STREET, LEFT INTO HARDING STREET, RIGHT INTO ALLEN STREET, LEFT INTO SUTHERLAND, TURN RIGHT INTO VOORTREKKER STREET INTO NEWCASTLE TAXI RANK. RETURN: SAME AS FORWARD ROUTE RESTRICTION TO AND FROM D. FROM OSIZWENI SECTION C, D & F PASS KHUZANI, MANZANA, AND JOIN P483, TURN RIGHT INTO ASIPHEPE ROAD, ALBERT WESSELS ROAD, TURN RIGHT INTO HARDWICK STREET, LEFT INTO MURCHISON STREET, TURN RIGHT INTO VOORTREKKER STREET INTO NEWCASTLE TAXI RANK. RETURN: SAME AS FORWARD ROUTE RESTRICTION: NO RESTRICTION TO AND FROM E. FROM MNDZOZO VIA DICKS, JOIN P483, TURN RIGHT INTO ASIPHEPE ROAD, INTO ALBERT WESSELS STREET, TURN RIGHT INTO FARRADAY STREET, RIGHT INTO HARDWICK STREET, LEFT INTO MURCHISON STREET, TURN RIGHT INTO VOORTREKKER STREET INTO NEWCASTLE TAXI RANK. RETURN: SAME AS FORWARD ROUTE RESTRICTION: NO RESTRICTION TO AND FROM
12.4	2202BQ2202BQ00047494 - NEWCASTLE TO ERMELO FROM NEWCASTLE TERMINUS TAXI RANK, INTO VOORTREKAAR, TURN LEFT INTO KIRKLAND STREET, TURN LEFT INTO ALLEN STREET, INTO P354T, INTO N11-4, PASS CHARLESTOWN, PASS VOLKRUST, PASS AMERSFORT ENTR WITH N11 ROAD TO ERMELO WITH KERK STREET AND TURN RIGHT INTO ERMELO TAXI RANK
12.5	2202BQ2202BQ00047495 - NEWCASTLE TO EMPANGENI FROM NEWCASTLE TAXI RANK, INTO VOORTREKKER STREET, TURN LEFT TO KIRKLAND STREET, TURN RIGHT TO ALLEN STREET VIA ARBOR PARK SURBURBS, TURN LEFT INTO N11 ROAD, TURN RIGHT TO P486 VIA BLAUCHBOSCH TO UTRECHT, TURN RIGHT TO UTRECHT ROAD, INTERSECTION ENTER P41(R34), TURN LEFT AT BLOOD RIVER ON P41(R33) AND R34 VIA STILLWATER BP GARAGE TO VRYHEID, TURN RIGHT AT CROSS ROADS TO P523(R34) VAI-VRYHEID, PASS MELMOTH, TURN LEFT TO ENKWALINI NDUNDULU AREA, INTO P47(R34) INTO EMPANGENI MAIN ROAD, TURN RIGHT AT BOXER SHOPPING CENTRE 'A' TAXI RANK EMPANGENI.
12.6	2202BQ2202BQ00047496 - NEWCASTLE TO PONGOLA FROM NEWCASTLE TAXI RANK, PROCEED STRAIGHT ACROSS TERMINUS STREET, INTO VOORTEKKER STREET, TURN LEFT TO KIRKLAND STREET, TURN RIGHT TO ALLEN STREET, VIA ARBOR PARK SURBURB, TURN LEFT TO N11 TURN RIGHT TO P486, VIA OSIZWENI TO UTRECHT, TURN RIGHT TO UTRECHT ROAD INTERSECTION ENTER P41(R34), TURN LEFT AT BLOOD RIVER INTERSECTION INTO P34-3(R33), VIA STILLWATER BP GARAGE, TURN RIGHT AT CROSS ROAD BEFORE VRYHEID INTO P523(R33) VIA BHEKUZULU TOWNSHIP INTO P46(R69), VIA LOUWSBURG, TURN LEFT AT ROAD INTERSECTION INTO P52-3 (R66), VIA MAGUDU, TURN LEFT TO N2 INTO PONGOLA TAXI RANK.
12.7	2202BQ2202BQ00047497 - NEWCASTLE TO JOHANNESBURG FROM NEWCASTLE TAXI RANK, JOIN VOORTREKKER STREET, LEFT TO KIRKLAND STREET, TURN LEFT TO ALLEN STREET, TURN LEFT TO N11 TO R23 UNTIL PIENAAR STREET, TURN LEFT TO ALLEN STREET, TURN LEFT TO N11 TO R23 UNTIL PIENAAR STREET IN VOLKRUST TURN LEFT INTO R23, PASS GREYLINGSTRAD, BALFOUR, TURN RIGHT INTO N3, TURN INTO M2, OFF TO HARROW, INTO ANDERSON, TURN RIGHT TO RISSIK STREET, TURN RIGHT TO DEVILLIERS, TURN LEFT INTO WANDERERS, INTO PARK CITY RANK. RETURN JOURNEY DEPART FROM ARK CITY RANK, DEVILLIERS STREET, TURN LEFT HARRISON STREET, TURN RIGHT INTO COMMISSIONER STREET, TURN LEFT INTO SIMMOND STREET, INTO M2 EAST INTO N3 AND THEN CONTINUE WITH SAME ROUTE.
12.8	2202BQ2202BQ00047499 - NEWCASTLE TO PAULPIETERSBURG FROM NEWCASTLE TAXI RANK JOIN VOORTREKKER STREET TURN LEFT INTO MARCHISON STREET RIGHT INTO ALLEN STREET, TURN LEFT INTO N11 TURN RIGHT TO JOIN P483 TURN RIGHT R34 TURN LEFT AT BLOOD RIVER TO R34 TOWARDS STILL WATER, FROM STILL WATER TURN LEFT INTO PAULPIETERSBURG TAXI RANK, RETURN OVER SAME ROUTE.
12.9	2202BQ2206YH10047500 - NEWCASTLE TO ULUNDI FROM NEWCASTLE TAXI RANK JOIN VOORTREKKER STREET, TURN LEFT INTO MARCHISON STREET, RIGHT INTO ALLEN STREET, TURN LEFT INTO N11, TURN RIGHT TO JOIN P483, TURN RIGHT R34, TURN LEFT AT BLOOD RIVER TO R34 TOWARDS STILL WATER CONTINUE TOWARDS VRYHEID AND TURN RIGHT TO JOIN MEMOTH ROAD UNTIL INTO ULUNDI TURN OFF PROCEED UNTIL ULUNDI TAXI RANK AND RETURN ALONG THE SAME ROUTE.



transport

Department:
Transport
Province of KwaZulu-Natal

GAZETTE

LGKZNG52-2023-MAR

REGION: ALL

12.10	<p>2202BQ2202BQ00047502 - OSIZWENI TO NEWCASTLE - UTRECHT</p> <p>(A) FROM OSIZWENI SECTION C,D&E VIA TOP RANK TOWARDS EMPOMPINI JOIN P483 ROAD VIA KUBEKA STAND ESHLAHLENI JACKALASPAN, DICKS TURN OFF MNDZO SCHOOL KHUMALO STAND, ESITESHINI, RAUTMANS DAIRY STOP, ZIMBUTHU AREA STOP, KWACELE STOP VIA EITHER WHITE CITY EMADALENI TO UTRECHT TAXI RANK. RETURN AS SAME AS FORWARD ROUTE. RESTRICTION: NO RESTRICTION TO AND FROM.</p> <p>(B) FROM OSIZWENI SECTION VIA MAKHANYA,EMA FOUR P483 ROAD VIA ENYONINI STOP,EMASANGWENI STOP DICKS BUS STOP,ZIMBUTB AREA VIA EITHER WHITE CITY OR EMADALENI UNTIL UTRECHT TAXI RANK. RETURN: SAME AS FORWARD ROUTE. RESTRICTION: NO RESTRICTION TO AND FROM.</p> <p>(C) FROM OSIZWENI C, D & E VIA TOP RANK,EMATHANGINI,EMAROMENI ESITOLLO ESIBOMVU XOLANI TOWARDS EMPOMPINI VIA P483 ROAD TO DICK TURN OFF MNDZO BUS STOP TO MADELENI UNTIL UTRECHT TAXI RANK. RETURN: SAME AS FORWARD ROUTE. RESTRICTION: NO RESTRICTION TO AND FROM.</p> <p>(D)FROM OSIZWENI SECTION C,D & E VIA KHUZANI,MANZANA & JOIN MAIN ROAD TO P483 DICKS TURN OFF MNDZO BUS STOP ZIMBUTHU AREA,KWACELE STOP VIA WHITE CITY OR EMADALENI UNTIL UTRECHT TAXI RANK. RETURN:SAME AS INWARD ROUTE. RESTRICTION: NO RESTRICTION TO AND FROM.</p>
-------	--



transport

Department:
Transport
Province of KwaZulu-Natal

GAZETTE

LGKZNG52-2023-MAR

REGION: ALL

1)	Application Number: APP0153378	2)	Gazette Number: LGKZNG52-2023-MAR
3)	Applicant: S CIRA ID NO. 9602185208083 Association: UMZIMKHULU TAXI OWNERS ASSOCIATION	4)	Applicant Address: P O BOX 520 UMZIMKHULU 3297
5)	Existing Licence Holder: NOT APPLICABLE ID NO. NOT APPLICABLE	6)	Existing Licence Holder Address: NOT APPLICABLE
7)	Type of application: NEW OPERATING LICENCE	8)	Operating Licence Number: NOTAVAILABLE
9)	Vehicle Type: MINIBUS	10)	1 X 15 (SEATED) + 0 (STANDING)
11)	Region: HARRY GWALA		
12.1	3100LL21007710047955 - FROM UMZIMKHULU TO DESTINATION :HARDING FROM UMZIMKHULU TAXI RANK TURN RIGHT JOIN R56 PROCEED AND PASS CLYDESDALE PROCEED AND PASS IBISI TOWNSHIP PROCEED AND PASS RIETVLEI SECONDARY SENIOR SECONDARY SCHOOL PROCEED AND TURN RIGHT TO RIETVLEI TAXI RANK AND HOSPITAL THERE ARE DROP-OFF AND PICK-UPS RETURN BACK AND TURN RIGHT JOIN R56 PROCEED ABND TURN LEFT AT MAGALELA JOIN N2 DROP -OFF AND PICK-UPS PROCEED AND TURN RIGHT JOIN MARCHISON STREET AND CROSS MASGRAVE STREET PROCEED AND TURN LEFT JOIN FIELD STREET TO HARDING TAXI RANK AND RETURN ON THE SAME ROUTE.		
12.2	3100LL21009Z10047056 - FROM UMZIMKHULU TAXI RANK TURN RIGHT JOIN R576 PROCEED PASS CLYDESDALE J.S.S. PROCEED AND PASS IBISI/ SHIP PROCEED AND PASS RIETVLEI LOCATION PROCEED AND PASS NGQUMARHENI JUNCTION PROCEED AND TURN RIGHT JOIN R56, PASS WIMPY PROCEED AND JOIN HOPE STREET TURN RIGHT JOIN DOWER STREET TO KOKSTAD TAXI RANK AND RETURN ON THE SAME ROUTE.		
12.3	3100LL2100D510047050 - UMZIMKHULU TO MATATIELE FROM UMZIMKHULU TAXI RANK TURN RIGHT JOIN R56 PASS CLYDESDALE PROCEED AND PASS IBISI TOWNSHIP,RIETVLEI LOCATION PROCEED AND TURN RIGHT JOIN R56 PASS WIMPY,PROCEED JOIN HOPE STREET PROCEED AND TURN LEFT JOIN R56 PASS CEDAVILLE PROCEED AND TURN RIGHT JOIN MARKET STREET TO MATATIELE TAXI RANK AND RETURN ON THE SAME ROUTE.		
12.4	3100LL2206LS10047062 - UMZIMKHULU TO DURBAN UMZIMKHULU TAXI RANK TURN LEFT JOIN R56 PROCEED PASS IXOPO PASS RICHMOND PROCEED AND TURN RIGHT JOIN UMLAAS ROAD AND JOIN N3 PASS CAMPERDOWN PASS MARIAN HILL TOLL PLAZA PROCEED AND TURN LEFT TO M1 RICHMOND ROAD OFF RAMP TURN LEFT TO RICHMOND ROAD PROCEED JOIN M31 OLD MAIN ROAD (DROP OFF) AND PROCEED AND TURN RIGHT TO CROMPTON ROAD TURN LEFT TO M13 PROCEED AND TURN RIGHT TO BEREA ROAD JOIN WEST STREET AND TURN LEFT TO BROOK ROAD AND TURN TO DURBAN THEATRE LANE TAXI RANK. PINETOWN ALTERNATIVE ROUTE:FROM UMZIMKHULU TAXI RANK TURN RIGHT JOIN R56 PASS IXOPO,PASS RICHMOND TURN RIGHT TO UMLAAS ROAD JOIN N3 TAKE M13 OFF RAMP PROCEED ON M13 TURN LEFT TO M31 OLD MAIN ROAD (DROP OFF) PROCEED AND TURN RIGHT TO CROMPTON TURN LEFT TO M13 JOIN N3 PROCEED TURN RIGHT TO BEREA ROAD JOIN WEST STREET AND TURN LEFT TO BROOK ROAD AND TURN RIGHT TO DURBAN THEATRE LANE TAXI RANK. RETURN ROUTE:FROM THEATRE LANE TAXI RANK JOIN WEST STREET TURN LEFT TO RUSSELL STREET TURN LEFT TO PINE STREET JOIN N3 PASS MARIAN HILL,PASS CAMPER DOWN TURN LEFT TO UMLAAS ROAD TURN LEFT TO R56 PASS RICHMOND PASS IXOPO PROCEED TURN RIGHT TO UMZIMKHULU TAXI RANK.		
12.5	3100LL3100LI10047063 - UMZIMKHULU - UMTATA FROM UMZIMKHULU TAXI RANK TURN RIGHT JOIN R56 PASS CLYDESDALE LOCATION PROCEED AND PASS IBISI LOCATION PROCEED AND PASS RIETVLEI LOCATION AND HOSPITAL PROCEED AND TURN LEFT JOIN N2 PASS MT. AYLIFF PASS MT. FRERE. THERE ARE DROP OFFS, PASS QUMBU. THERE ARE DROP OFFS PROCEED AND PASS TSOLO BRANCH PROCEED PASS NORTH CREST CROSS UMTATA BRIDGE PROCEED AND TURN RIGHT. JOIN EAGLE STREET TO UMTATA MAIN TAXI RANK AND RETURN ON THE SAME ROUTE.		
12.6	3100LL3100LL00047956 - UMZIMKHULU - RIETVLEI FROM UMZIMKHULU TAXI RANK TURN RIGHT JOIN R56 PROCEED AND PASS CLYDESDALE PASS MABHOLIDI BRANCH AND THERE ARE DROP-OFFS & PICK-UPS PASS STRAL HOEK BRANCH (DROP-OFF & PICK-UPS) PROCEED TO ELUTHUMENI THERE ARE (DROP-OFFS & PICK UPS) PROCESS TO KWAZULU AND SLOVAS (DROP-OFFS & PICK-UPS) PROCESS TO DUZE & S.DAMOYI THERE ARE (DROP-OFFS & PICK-UPS) PROCEED AND CROSS MATUGULU BRIDGE, TO MLOZANA (DROP-OFFS & PICK-UPS) PROCEED AND CROSS IBISI LOCATION TO ESIMPINTSHWENI & ESIHLAHLENI (DROP-OFFS & PICK-UPS) PROCEED & CROSS ELUCINGWENI BRIDGE TO KOKSHILL STOP (DROP-OFF & PICKUPS) PROCEED TO KWANKOSI STOP (DROP-OFF & PICKUPS) PROCEED TO KWANKOSI STOP (DROP-OFFS & PICK-UPS) PROCESS & PASS GRAVE YARD TO PHOLAPAKI & MAHOBE BRANCH (DROP-OFFS & PICK-UPS) PROCESS AND PASS KWANOBILA SCHOOL & RIETVLEI J.S.S. PROCEED AND CROSS DONKERHOEK BRIDGE & PASS BRIDGE PASS ERHAWUKA BRANCH TURN RIGHT TAXI RANK AND RETURN ON THE SAME ROUTE.		
12.7	3100LL3100O500047954 - FROM UMZIMKHULU TAXI RANK TURN LEFT JOIN R56 PROCEED AND PASS CARISBROOK STATION PROCEED AND PASS AND HOPEWELL BRANCH AND TURN LEFT JOIN MARGARET STREET PASS IXOPO HIGH SCHOOL PROCEED AND PASS KFC AND TURN RIGHT TO IXOPO TAXI RANK AND RETURN ON THE ROUTE. N.B:THERE ARE PICK-UPS AND DROP-OFFS ALONG THE WAY.		



transport

Department:
Transport
Province of KwaZulu-Natal

GAZETTE

LGKZNG52-2023-MAR

REGION: ALL

1) Application Number: APP0153380	2) Gazette Number: LGKZNG52-2023-MAR
3) Applicant: NL NGWENYA ID NO. 7906125522087 Association: OSIZWENI UTRECHT B.TAXI ASSOCIATION	4) Applicant Address: HOUSE NO. 102 SECTION 1 MADADENI 2951
5) Existing Licence Holder: NOT APPLICABLE ID NO. NOT APPLICABLE	6) Existing Licence Holder Address: NOT APPLICABLE
7) Type of application: NEW OPERATING LICENCE	8) Operating Licence Number: LGKZN0103000486
9) Vehicle Type: MINIBUS	10) 1 X 15 (SEATED) + 0 (STANDING)
11) Region: AMAJUBA	
12.1	2100F52100F500047405 - NEWCASTLE (TERMINUS STREET) TO NEWCASTLE (ALLEN STREET TAXI RANK) FROM NEWCASTLE TAXI RANK, TERMINUS STREET, LEFT INTO KIRKLAND STREET, LEFT INTO ALLEN STREET, RIGHT INTO DRAKENSBERG, LEFT INTO TUGELA STREET (INCANDU PARK), RIGHT INTO HJ VAN ECK STREET, LEFT INTO AQUAMARINE STREET, RIGHT AMETHYST STREET, RIGHT DRAKENSBERG STREET, LEFT INTO VICTORIA ROAD, RIGHT INTO ALLEN STREET TAXI RANK
12.2	2100F62100F500047390 - KHUZANI TAXI RANK TO NEWCASTLE (TERMINUS STREET TAXI RANK) ALTERNATIVE FROM KHUZANI TAXI RANK IN OSIZWENI OSIZ 7 STREET, TURN RIGHT INTO OSIZ 8 STREET, TURN LEFT INTO OSIZ5 STREET, TURN RIGHT INTO OSIZ 2 STREET, TURN LEFT INTO P296 STREET, TURN LEFT INTO MR483, TURN LEFT INTO N11 ROAD, TURN RIGHT INTO ALLEN STREET, TURN LEFT INTO KIRKLAND STREET, RIGHT INTO VOORTREKKER STREET, RIGHT INTO TERMINUS STREET TAXI RANK NEWCASTLE AND RETURN.
12.3	2100F62100F500047391 - ENHLOKWENI SCHOOL TO NEWCASTLE (TERMINUS STREET TAXI RANK) FROM ENHLOKWENI SCHOOL OA 1 STREET, TURN LEFT INTO OA 23 STREET, TURN RIGHT INTO OSIZ 2 STREET, TURN LEFT INTO P296 STREET, TURN LEFT INTO MR483, TURN RIGHT INTO ALBERT WESSELS STREET, RIGHT INTO HARDWICK STREET, LEFT INTO HARDING STREET, RIGHT INTO ALLEN STREET, LEFT INTO KIRKLAND STREET, TURN RIGHT INTO VOORTREKKER STREET TO TERMINUS STREET TAXI RANK NEWCASTLE AND RETURN.
12.4	2100F62100F500047392 - OSIZWENI POST OFFICE TO NEWCASTLE (TERMINUS STREET TAXI RANK) FROM OSIZWENI POST OFFICE OSIZ3 STREET, TURN RIGHT INTO OSIZ 2 STREET, TURN RIGHT INTO OB 2 STREET, TURN LEFT OSIZ 1 STREET, TURN LEFT INTO MR483, TURN LEFT INTO N11 ROAD, RIGHT INTO ALLEN STREET, LEFT INTO KIRKLAND STREET, TURN RIGHT INTO VOORTREKKER STREET TO TERMINUS STREET TAXI RANK NEWCASTLE AND RETURN
12.5	2100F521005B10047394 - NEWCASTLE TO NONGOMA FROM NEWCASTLE TAXI RANK, LEFT KIRKLAND, RIGHT ALLEN STREET, LEFT N11, RIGHT MR483, RIGHT R34 LEFT R33 ONTO R69 RIGHT INTO R618 TO NONGOMA TAXI RANK AND RETURN.
12.6	2100F52100M110047397 - NEWCASTLE TO DUMBE FROM NEWCASTLE TAXI RANK, LEFT KIRKLAND RIGHT ALLEN LEFT N11 LEFT MR483 RIGHT R34 LEFT R33 RIGHT DUMBE TAXI RANK IN PAULPIETERSBURG AND RETURN.
12.7	2202BQ2207BP10189241 - NEWCASTLE TO DUNDEE FROM NEWCASTLE TAXI RANK, LEFT KIRKLAND, RIGHT ALLEN STREET, RIGHT N11, LEFT R621 LEFT R68 TO DUNDEE TAXI RANK AND RETURN
12.8	2100F521003Q10047402 - UTRECHT TO NEWCASTLE FROM UTRECHT TAXI RANK INTO R34, INTO MR483, INTO N11, INTO ALLEN STREET, RIGHT INTO VOORTREKKER STREET TO TERMINUS STREET TAXI RANK IN NEWCASTLE.
12.9	2100F52100F500047403 - NEWCASTLE (TERMINUS STREET TAXI RANK) TO NEWCASTLE (KIRKLAND STREET) FROM NEWCASTLE TAXI RANK TERMINUS STREET, LEFT KIRKLAND STREET, RIGHT ALLEN STREET, LEFT OAK STREET (ARBOR PARK), LEFT ALBERT WESSELS, RIGHT HARDWICK, LEFT ALLEN, LEFT KIRKLAND TO TAXI RANK.
12.10	2100F52100F500047404 - NEWCASTLE TO NEWCASTLE (TERMINUS STREET TAXI RANK) FROM NEWCASTLE TAXI RANK, RIGHT INTO SUTHERLAND STREET, RIGHT INTO KIRKLAND STREET, ONTO HATHORN STREET, LEFT PANORAMA DRIVE, LEFT BOUNDARY ROAD (LENNOXTON), RIGHT INTO LINK STREET, INTO HOSPITAL STREET, LEFT INTO SUTHERLAND STREET, RIGHT INTO TERMINUS STREET TAXI RANK NEWCASTLE AND RETURN.
12.11	2100F62100F500047417 - GROOTGELUK SCHOOL TO NEWCASTLE (TERMINUS STREET TAXI RANK) FROM GROOTGELUK SCHOOL, TURN LEFT ONTO P209 ROAD, ONTO P296 STREET; TURN LEFT INTO MR483, LEFT INTO N11 ROAD, RIGHT INTO ALLEN STREET, LEFT INTO KIRKLAND STREET, RIGHT INTO VOORTREKKER STREET, RIGHT TO TERMINUS STREET TAXI RANK NEWCASTLE AND RETURN.
12.12	2100F62100F500047406 - MANZANA SCHOOL TO NEWCASTLE (TERMINUS STREET TAXI RANK) FROM MANZANA SCHOOL ONTO OSIZ 5, LEFT INTO MR483, RIGHT INTO ALBERT WESSELS STREET, RIGHT INTO ALLEN STREET, LEFT INTO KIRKLAND STREET, RIGHT INTO VOORTREKKER STREET TO TERMINUS STREET TAXI RANK NEWCASTLE AND RETURN.
12.13	2100F62100F500047407 - KOBANE SCHOOL TO NEWCASTLE (TERMINUS STREET TAXI RANK) FROM KABANE SCHOOL, BLAUBOSCH ONTO P209, LEFT INTO P296, LEFT MR483, LEFT INTO N11, RIGHT INTO ALLEN STREET, LEFT INTO KIRKLAND, RIGHT INTO VOORTREKKER STREET TO TERMINUS STREET TAXI RANK NEWCASTLE AND RETURN.
12.14	2202BS2100F600047408 - OSIZWENI TAXI RANK TO UTRECHT TAXI RANK FROM OSIZWENI TAXI RANK, RIGHT INTO MR483, LEFT R34, RIGHT TO UTRECHT TAXI RANK AND RETURN.
12.15	2100F62100F500047410 - DLANGALALA SHOPPING CENTRE TO NEWCASTLE (TERMINUS STREET TAXI RANK) FROM DLANGALALA SHOPPING CENTRE, INVERNESS FARM, ONTO OSIZ9 STREET, TURN LEFT INTO OD38 STREET, TURN LEFT INTO OSIZ5 STREET, TURN RIGHT INTO OSIZ2 STREET, TURN LEFT INTO P296 STREET, TURN LEFT INTO MR483, RIGHT INTO ALBERT WESSELS STREET, TURN RIGHT INTO HARDWICK STREET, LEFT INTO HARDING STREET, RIGHT INTO ALLEN STREET, LEFT INTO KIRKLAND STREET, RIGHT INTO VOORTREKKER STREET TO TERMINUS STREET TAXI RANK NEWCASTLE AND RETURN.



transport

Department:
Transport
Province of KwaZulu-Natal

GAZETTE

LGKZNG52-2023-MAR

REGION: ALL

12.16	2100F62100F500047411 - MEMEZANI STORE TO NEWCASTLE (TERMINUS STREET TAXI RANK) FROM MEMEZANI STORE, JOHNSTONE FARM, TURN RIGHT INTO MR483, TURN RIGHT INTO ALBERT WESSELS STREET, RIGHT INTO HARDWICK STREET, LEFT INTO HARDING STREET, RIGHT INTO ALLEN STREET, LEFT INTO KIRKLAND STREET, RIGHT INTO VOORTREKKER STREET, RIGHT INTO TERMINUS STREET TAXI RANK NEWCASTLE AND RETURN.
12.17	2100F62100F500047412 - JAKALASPAN TO NEWCASTLE (TERMINUS STREET TAXI RANK) FROM JAKALASPAN, ENYONINI CHURCH ALONG MR483, LEFT INTO N11 ROAD, RIGHT INTO ALLEN STREET, INTO KIRKLAND STREET, RIGHT INTO VOORTREKKER STREET, RIGHT INTO TERMINUS STREET TAXI RANK NEWCASTLE AND RETURN.
12.18	2202BS2100F500047413 - OSIZWENI POST OFFICE TO NEWCASTLE (TERMINUS STREET TAXI RANK) FROM OSIZWENI POST OFFICE ALONG OSIZ3 STREET, TURN LEFT INTO OB77 STREET, TURN RIGHT INTO OB2 STREET, TURN LEFT INTO OSIZ1 STREET, TURN LEFT INTO OSIZ1 STREET, TURN LEFT INTO MR483, LEFT INTO N11, TURN RIGHT INTO ALLEN STREET, LEFT INTO KIRKLAND STREET, RIGHT INTO VOORTREKKER STREET TO TERMINUS STREET TAXI RANK NEWCASTLE AND RETURN.
12.19	2100F62100F500047414 - DICKS FARM (MR483) TO NEWCASTLE (TERMINUS STREET TAXI RANK) FROM DICKS FARM IN OSIZWENI ALONG MR483, TURN RIGHT INTO ALBERT WESSELS STREET, TURN RIGHT INTO HARDWICK STREET, TURN LEFT INTO HARDING STREET, RIGHT INTO ALLEN STREET, LEFT INTO KIRKLAND STREET, RIGHT INTO VOORTREKKER STREET, RIGHT INTO TERMINUS STREET TAXI RANK NEWCASTLE AND RETURN.
12.20	2100F62100F500047415 - UMNDOZO VILLAGE (MR483) TO NEWCASTLE (TERMINUS STREET TAXI RANK) FROM UMNDOZO VILLAGE MR483, TURN LEFT INTO N11 ROAD RIGHT INTO ALLEN STREET, LEFT INTO KIRKLAND STREET, RIGHT INTO VOORTREKKER STREET, RIGHT INTO TERMINUS STREET TAXI RANK NEWCASTLE AND RETURN.
12.21	2202BS2100F600047418 - OSIZWENI TOP RANK P209 TO KWA-MDAKANE TAXI RANK FROM OSIZWENI TOP RANK P209 ROAD TO KWA-MDAKANE TAXI RANK AND RETURN.
12.22	2100F57100LX10047419 - OSIZWENI TO MADADENI FROM OSIZWENI TOWNSHIP ALL UNITS TO MADADENI TOWNSHIP ALL SECTIONS AND RETURN.
12.23	2202BS2100F500047420 - OSIZWENI TOP RANK P209 TO NEWCASTLE (TERMINUS STREET TAXI RANK) FROM OSIZWENI TOP RANK P209, ONTO P296 STREET, TURN LEFT INTO MR483, LEFT INTO N11 ROAD, RIGHT INTO ALLEN STREET, INTO KIRKLAND STREET, RIGHT INTO VOORTREKKER STREET, RIGHT TO TERMINUS STREET TAXI RANK NEWCASTLE AND RETURN.
12.24	2202BS2100F500047421 - OSIZWENI HIGH SCHOOL OE27 TO NEWCASTLE (TERMINUS STREET TAXI RANK) FROM OSIZWENI HIGH SCHOOL OE27 STREET, TURN RIGHT INTO P209 ROAD, ONTO P296, TURN LEFT INTO MR483, TURN RIGHT INTO ALBERT WESSELS STREET, TURN RIGHT INTO HARDWICK STREET, LEFT INTO MURCHISON STREET, RIGHT INTO VOORTREKKER STREET TO TERMINUS STREET TAXI RANK NEWCASTLE AND RETURN.
12.25	2202BS2100F500047422 - OSIZWENI HIGH SCHOOL OE27 TO NEWCASTLE (TERMINUS STREET TAXI RANK) FROM OSIZWENI HIGH SCHOOL OE27 STREET, TURN RIGHT OE1 STREET, LEFT OSIZ5 STREET, TURN RIGHT INTO P209 ROAD, ONTO P296 STREET, TURN LEFT INTO MR483, RIGHT INTO ALBERT WESSELS STREET, TURN RIGHT INTO ALLEN STREET, LEFT INTO KIRKLAND STREET, RIGHT INTO VOORTREKKER STREET, RIGHT TO TERMINUS STREET TAXI RANK NEWCASTLE AND RETURN.
12.26	2202BS2202BQ00047423 - BOB SHOPPING CENTRE OSIZ8 TO NEWCASTLE (TERMINUS STREET TAXI RANK) FROM BOB SHOPPING CENTRE OSIZ8 STREET, TURN RIGHT OD17 STREET, TURN LEFT OSIZ9 STREET, LEFT INTO OD38 STREET, RIGHT INTO OSIZ8 STREET, LEFT OSIZ7 STREET, TURN RIGHT OSIZ5 STREET, TURN LEFT INTO MR483, LEFT INTO N11 ROAD, TURN RIGHT INTO ALLEN STREET, KIRKLAND STREET, RIGHT INTO VOORTREKKER STREET, TURN RIGHT TO TERMINUS STREET TAXI RANK NEWCASTLE AND RETURN.
12.27	2100F62100F500047424 - MAKHANYA TAXI RANK OA75 TO NEWCASTLE (TERMINUS STREET) FROM MAKHANYA TAXI RANK IN OSIZWENI ALONG OA75, TURN RIGHT INTO OSIZ3 STREET, TURN LEFT OSIZ1, TURN LEFT INTO MR483, TURN RIGHT INTO ALBERT WESSELS STREET, TURN RIGHT INTO HARDWICK STREET, LEFT INTO HARDING STREET, RIGHT INTO ALLEN STREET, LEFT INTO KIRKLAND STREET, RIGHT INTO VOORTREKKER STREET TO TERMINUS STREET TAXI RANK NEWCASTLE AND RETURN.
12.28	2202BS2100F500047416 - OSIZWENI TAXI RANK OB1 TO NEWCASTLE (TERMINUS STREET TAXI RANK) FROM OSIZWENI TAXI RANK OB1 STREET, TURN LEFT INTO MR483, RIGHT INTO ALBERT WESSELS STREET, RIGHT INTO HARDWICK, LEFT INTO HARDING STREET, RIGHT INTO ALLEN STREET, LEFT INTO KIRKLAND STREET, RIGHT INTO VOORTREKKER STREET, RIGHT INTO TERMINUS STREET TAXI RANK NEWCASTLE AND RETURN.
12.29	2100F62100F500047385 - RAMLAAN STORE TO NEWCASTLE (TERMINUS STREET TAXI RANK) FROM RAMLAAN STORE, MAFALAWANA VILLAGE ALONG P209 ROAD, ONTO P296 STREET, TURN LEFT INTO MR483, TURN RIGHT INTO ALBERT WESSELS STREET, RIGHT INTO HARDWICK STREET, LEFT INTO HARDING STREET, RIGHT INTO ALLEN STREET, LEFT INTO KIRKLAND STREET, RIGHT INTO VOORTREKKER STREET TO TERMINUS STREET TAXI RANK NEWCASTLE AND RETURN.
12.30	2100F62100F500047386 - BOB SHOPPING CENTRE TO NEWCASTLE (TERMINUS STREET TAXI RANK) FROM BOB SHOPPING CENTRE IN OSIZWENI ALONG OSIZ8 STREET, INTO OSIZ10 STREET, TURN LEFT OSIZ9 STREET, ONTO OSIZ7 STREET, TURN RIGHT OSIZ5 STREET, TURN LEFT INTO MR483, TURN RIGHT INTO N11 STREET, TURN LEFT INTO ALBERT WESSELS STREET, RIGHT INTO ALLEN STREET, LEFT INTO KIRKLAND STREET, RIGHT INTO VOORTREKKER STREET, RIGHT INTO TERMINUS STREET TAXI RANK NEWCASTLE AND RETURN.
12.31	2100F62100F500047387 - GOODHOPE SUPERMARKET TO NEWCASTLE (TERMINUS STREET TAXI RANK) FROM GOOD HOPE SUPERMARKET, BLAaubosch BRS, TURN INTO BR1, TURN RIGHT INTO MR483, RIGHT INTO ALBERT WESSELS, TURN RIGHT INTO HARDWICK STREET, LEFT INTO HARDING STREET, INTO ALLEN STREET, INTO KIRKLAND, RIGHT INTO VOORTREKKER STREET, RIGHT INTO TERMINUS STREET TAXI RANK NEWCASTLE AND RETURN.
12.32	2100F62100F500047388 - BOB SHOPPING CENTRE TO NEWCASTLE (TERMINUS STREET TAXI RANK) FROM BOB SHOPPING CENTRE IN OSIZWENI OSIZ 8 STREET, TURN LEFT OC1 STREET, TURN RIGHT OSIZ 5 STREET, TURN LEFT INTO MR483, LEFT INTO N11 ROAD, TURN RIGHT INTO ALLEN STREET, TURN LEFT INTO KIRKLAND STREET, RIGHT INTO VOORTREKKER STREET, RIGHT INTO TERMINUS STREET TAXI RANK NEWCASTLE AND RETURN.



transport

Department:
Transport
Province of KwaZulu-Natal

GAZETTE

LGKZNG52-2023-MAR

REGION: ALL

12.33	2100F62100F500047389 - KHIZANI TAXI RANK TO NEWCASTLE (TERMINUS STREET TAXI RANK) FROM KHIZANI TAXI RANK IN OSIZWENI OSIZ 5 STREET, TURN RIGHT INTO A O75 STREET, TURN RIGHT INTO OSIZ 3 STREET, TURN LEFT OSIZ 1 STREET, TURN LEFT INTO MR483, TURN RIGHT INTO ALBERT WESSELS STREET, TURN RIGHT INTO HARDWICK STREET, LEFT INTO HARDING STREET, RIGHT INTO ALLEN STREET, TURN LEFT INTO KIRKLAND STREET, INTO VOORTREKKER STREET, RIGHT TO TERMINUS STREET TAXI RANK NEWCASTLE AND RETURN.
12.34	2202BQ2206LS10189243 - NEWCASTLE TO DURBAN FROM NEWCASTLE TAXI RANK TURN LEFT INTO KIRKLAND THEN TURNS RIGHT INTO ALLEN STREET THEN TURNS RIGHT INTO N11 THEN TURNS LEFT INTO N3 THEN TURNS LEFT INTO ALICE STREET THEN TURNS LEFT INTO ALBERT STREET THEN TURNS RIGHT INTO UMGENI ROAD DURBAN TAXI RANK AND RETURN.
12.35	2202BQ22076I10189247 - NEWCASTLE TO NONGOMA FROM NEWCASTLE TAXI RANK TURN LEFT INTO KIRKLAND THEN TURNS RIGHT INTO ALLEN STREET THEN TURNS LEFT INTO N11 THEN TURNS RIGHT INTO MR483 THEN TURNS RIGHT INTO R34 THEN TURNS LEFT INTO R33 THEN ONTO R69 THEN TURNS RIGHT INTO R618 TO NONGOMA TAXI RANK AND RETURN.
12.36	2202BQ2207J810189248 - NEWCASTLE TO PAULPIETERSBURG FROM NEWCASTLE TAXI RANK TURN LEFT INTO KIRKLAND THEN TURNS RIGHT INTO ALLEN THEN TURNS LEFT INTO N11 THEN TURN LEFT INTO MR483 THEN TURN RIGHT INTO R34 THEN TURN LEFT INTO R33 THEN TURN RIGHT INTO DUMBE TAXI RANK IN PAUL PIETERSBURG AND RETURN.
12.37	2202BQ2202BQ00189240 - UTRECHT TO NEWCASTLE FROM UTRECHT TAXI RANK INTO R34 THEN INTO MR483 THEN INTO N11 THEN INTO ALLEN STREET THEN RIGHT INTO VOORTREKKER STREET THEN TO TERMINAS STREET TAXI RANK IN NEWCASTLE.
12.38	2202BQ2207GY10189245 - NEWCASTLE TO NQUTHU FROM NEWCASTLE TAXI RANK TURN LEFT INTO KIRKLAND THEN TURNS RIGHT INTO ALLEN STREET THEN TURNS LEFT INTO N11 THEN TURNS RIGHT INTO MR483 THEN TURNS RIGHT INTO R34 ONTO NKANDE ROAD TO NQUTHU TAXI RANK AND RETURN.
12.39	2202BQ2207XJ10189246 - NEWCASTLE TO EMPANGENI FROM NEWCASTLE TAXI RANK, TURN LEFT INTO KIRKLAND STREET THEN TURN RIGHT INTO ALLEN STREET THEN TURN LEFT INTO N11 THEN TURN RIGHT INTO MR483 THEN TURN RIGHT INTO R34 THEN TO THE TAXI RANK IN EMPANGENI AND RETURN.



transport

Department:
Transport
Province of KwaZulu-Natal

GAZETTE

LGKZNG52-2023-MAR

REGION: ALL

1)	Application Number: APP0153382	2)	Gazette Number: LGKZNG52-2023-MAR
3)	Applicant: GT JUQU ID NO. 8510075533083 Association: UMZIMKHULU TAXI OWNERS ASSOCIATION	4)	Applicant Address: P O BOX 91 UMZIMKHULU 3297
5)	Existing Licence Holder: NOT APPLICABLE ID NO. NOT APPLICABLE	6)	Existing Licence Holder Address: NOT APPLICABLE
7)	Type of application: NEW OPERATING LICENCE	8)	Operating Licence Number: NOTAVAILABLE
9)	Vehicle Type: MINIBUS	10)	1 X 15 (SEATED) + 0 (STANDING)
11)	Region: HARRY GWALA		
12.1	3100LL21007710047955 - FROM UMZIMKULU TO DESTINATION :HARDING FROM UMZIMKULU TAXI RANK TURN RIGHT JOIN R56 PROCEED AND PASS CLYDESDALE PROCEED AND PASS IBISI TOWNSHIP PROCEED AND PASS RIETVLEI SECONDARY SENIOR SECONDARY SCHOOL PROCEED AND TURN RIGHT TO RIETVLEI TAXI RANK AND HOSPITAL THERE ARE DROP-OFF AND PICK-UPS RETURN BACK AND TURN RIGHT JOIN R56 PROCEED ABND TURN LEFT AT MAGALELA JOIN N2 DROP -OFF AND PICK-UPS PROCEED AND TURN RIGHT JOIN MARCHISON STREET AND CROSS MASGRAVE STREET PROCEED AND TURN LEFT JOIN FIELD STREET TO HARDING TAXI RANK AND RETURN ON THE SAME ROUTE.		
12.2	3100LL21009Z10047056 - FROM UMZIMKULU TAXI RANK TURN RIGHT JOIN R576 PROCEED PASS CLYDESDALE J.S.S. PROCEED AND PASS IBISI/ SHIP PROCEED AND PASS RIETVLEI LOCATION PROCEED AND PASS NGQUMARHENI JUCTION PROCEED AND TURN RIGHT JOIN R56, PASS WIMPY PROCEED AND JOIN HOPE STREET TURN RIGHT JOIN DOWER STREET TO KOKSTAD TAXI RANK AND RETURN ON THE SAME ROUTE.		
12.3	3100LL2100D510047050 - UMZIMKULU TO MATATIELE FROM UMZIMKULU TAXI RANK TURN RIGHT JOIN R56 PASS CLYDESDALE PROCEED AND PASS IBISI TOWNSHIP,RIETVLEI LOCATION PROCEED AND TURN RIGHT JOIN R56 PASS WIMPY,PROCEED JOIN HOPE STREET PROCEED AND TURN LEFT JOIN R56 PASS CEDAVILLE PROCEED AND TURN RIGHT JOIN MARKET STREET TO MATATIELE TAXI RANK AND RETURN ON THE SAME ROUTE.		
12.4	3100LL2206LS10047062 - UMZIMKHULU TO DURBAN UMZIMKHULU TAXI RANK TURN LEFT JOIN R56 PROCEED PASS IXOPO PASS RICHMOND PROCEED AND TURN RIGHT JOIN UMLAAS ROAD AND JOIN N3 PASS CAMPERDOWN PASS MARIAN HILL TOLL PLAZA PROCEED AND TURN LEFT TO M1 RICHMOND ROAD OFF RAMP TURN LEFT TO RICHMOND ROAD PROCEED JOIN M31 OLD MAIN ROAD (DROP OFF) AND PROCEED AND TURN RIGHT TO CROMPTON ROAD TURN LEFT TO M13 PROCEED AND TURN RIGHT TO BEREA ROAD JOIN WEST STREET AND TURN LEFT TO BROOK ROAD AND TURN TO DURBAN THEATRE LANE TAXI RANK. PINETOWN ALTERNATIVE ROUTE:FROM UMZIMKHULU TAXI RANK TURN RIGHT JOIN R56 PASS IXOPO,PASS RICHMOND TURN RIGHT TO UMLAAS ROAD JOIN N3 TAKE M13 OFF RAMP PROCEED ON M13 TURN LEFT TO M31 OLD MAIN ROAD (DROP OFF) PROCEED AND TURN RIGHT TO CROMPTON TURN LEFT TO M13 JOIN N3 PROCEED TURN RIGHT TO BEREA ROAD JOIN WEST STREET AND TURN LEFT TO BROOK ROAD AND TURN RIGHT TO DURBAN THEATRE LANE TAXI RANK. RETURN ROUTE:FROM THEATRE LANE TAXI RANK JOIN WEST STREET TURN LEFT TO RUSSELL STREET TURN LEFT TO PINE STREET JOIN N3 PASS MARIAN HILL,PASS CAMPER DOWN TURN LEFT TO UMLAAS ROAD TURN LEFT TO R56 PASS RICHMOND PASS IXOPO PROCEED TURN RIGHT TO UMZIMKHULU TAXI RANK.		
12.5	3100LL3100LI10047063 - UMZIMKULU - UMTATA FROM UMZIMKULU TAXI RANK TURN RIGHT JOIN R56 PASS CLYDESDALE LOCATION PROCEED AND PASS IBISI LOCATION PROCEED AND PASS RIETVLEI LOCATION AND HOSPITAL PROCEED AND TURN LEFT JOIN N2 PASS MT. AYLIFF PASS MT. FRERE. THERE ARE DROP OFFS, PASS QUMBU. THERE ARE DROP OFFS PROCEED AND PASS TSOLO BRANCH PROCEED PASS NORTH CREST CROSS UMTATA BRIDGE PROCEED AND TURN RIGHT. JOIN EAGLE STREET TO UMTATA MAIN TAXI RANK AND RETURN ON THE SAME ROUTE.		
12.6	3100LL3100LL00047956 - UMZIMKHULU - RIETVLEI FROM UMZIMKHULU TAXI RANK TURN RIGHT JOIN R56 PROCEED AND PASS CLYDESDALE PASS MABHOLIDI BRANCH AND THERE ARE DROP-OFFS & PICK-UPS PASS STRAL HOEK BRANCH (DROP-OFF & PICK-UPS) PROCEED TO ELUTHUMENI THERE ARE (DROP-OFFS & PICK UPS) PROCESS TO KWAZULU AND SLOVAS (DROP-OFFS & PICK-UPS) PROCESS TO DUZE & S.DAMOYI THERE ARE (DROP-OFFS & PICK-UPS) PROCEED AND CROSS MATUGULU BRIDGE, TO MLOZANA (DROP-OFFS & PICK-UPS) PROCEED AND CROSS IBISI LOCATION TO ESIMPINTSHWENI & ESIHLAHLENI (DROP-OFFS & PICK-UPS) PROCEED & CROSS ELUCINGWENI BRIDGE TO KOKSHILL STOP (DROP-OFF & PICKUPS) PROCEED TO KWANKOSI STOP (DROP-OFF & PICKUPS) PROCEED TO KWANKOSI STOP (DROP-OFFS & PICK-UPS) PROCESS & PASS GRAVE YARD TO PHOLAPAKI & MAHOBE BRANCH (DROP-OFFS & PICK-UPS) PROCESS AND PASS KWANOBILA SCHOOL & RIETVLEI J.S.S. PROCEED AND CROSS DONKERHOEK BRIDGE & PASS BRIDGE PASS ERHAWUKA BRANCH TURN RIGHT TAXI RANK AND RETURN ON THE SAME ROUTE.		
12.7	3100LL3100O500047954 - FROM UMZIMKHULU TAXI RANK TURN LEFT JOIN R56 PROCEED AND PASS CARISBROOK STATION PROCEED AND PASS AND HOPEWELL BRANCH AND TURN LEFT JOIN MARGARET STREET PASS IXOPO HIGH SCHOOL PROCEED AND PASS KFC AND TURN RIGHT TO IXOPO TAXI RANK AND RETURN ON THE ROUTE. N.B:THERE ARE PICK-UPS AND DROP-OFFS ALONG THE WAY.		



transport

Department:
Transport
Province of KwaZulu-Natal

GAZETTE

LGKZNG52-2023-MAR

REGION: ALL

1) Application Number: APP0153384	2) Gazette Number: LGKZNG52-2023-MAR
3) Applicant: V MSOMI ID NO. 7408035626082 Association: MOPHELA ESTON TAXI OWNERS ASSOCIATION	4) Applicant Address: PO BOX 465 HAMMARSDALE 3699
5) Existing Licence Holder: NOT APPLICABLE ID NO. NOT APPLICABLE	6) Existing Licence Holder Address: NOT APPLICABLE
7) Type of application: NEW OPERATING LICENCE	8) Operating Licence Number: LGKZN1503000766
9) Vehicle Type: MINIBUS	10) 1 X 15 (SEATED) + 0 (STANDING)
11) Region: DURBAN WEST	
12.1	22068T2100H300050934 - MOPHELA TO RICHMOND FROM APPROVED TAXI RANK AT ESTON (P21), INTO P24, TURN LEFT TO R624 TO RICHMOND, TURN RIGHT TO R56 RICHMOND AND IXOPO MAIN ROAD, TURN LEFT TO SHEPSTONE STREET TO TOWN, TURN RIGHT TO CHILLY STREET, RIGHT INTO NELSON STREET TO APPROVED TAXI RANK IN RICHMOND (CORNER OF CHILLY STREET AND NELSON STREET), DIRECT AND RETURN. FROM APPROVED TAXI RANK IN RICHMOND (CORNER CHILLY STREET AND NELSON STREET), INTO NELSON STREET, INTO CHILLY STREET, LEFT INTO SHEPSTONE STREET, RIGHT INTO R56 RICHMOND AND IXOPO MAIN ROAD, INTO P24, PROCEED TO APPROVED TAXI RANK IN ESTON (P21), DIRECT AND RETURN.
12.2	22068T2100H300050936 - MOPHELA TO PIETERMARITZBURG. FROM MOPHELA TO APPROVED TAXI RANK IN BERG STREET RANK NO. 2 – BELOW RETIEF STREET. FROM APPROVED TAXI RANK IN MOPHELA WHICH IS SITUATED AT THE CORNER OF MEYIWA ROAD AND SANKOTSHE AND MOPHELA ROAD, INTO P430, INTO P385, WHICH BECOMES UITKOMST STREET, CROSS OVER TO VAN DE PLANK SQUARE (PICK UP PASSENGERS ONLY, NO OFF LOADING PASSENGERS), BACK ONTO R103 TOWARDS UMLAAS ROAD, TURN RIGHT INTO R603, TOWARDS UMLAAS ROAD AND JOIN N3, TURN LEFT INTO CHURCH STREET / OLD GREYTOWN ROAD (R33), TURN RIGHT INTO EAST STREET, TURN LEFT INTO PIETERMARITZ STREET, TURN RIGHT INTO PINE STREET, TURN RIGHT INTO BERG STREET, TO THE RANK AT THE CORNER OF RETIEF AND BERG STREET, DIRECT AND RETURN. FROM APPROVED TAXI RANK IN BERG STREET (RANK NO.2) TO APPROVED TAXI RANK IN MOPHELA. FROM BERG STREET RANK (NO. 2), RIGHT INTO EAST STREET, WHICH BECOMES ECHO ROAD, INTO AND ALONG ORTHMANN ROAD, INTO AND ALONG N3, INTO P385 AND INTO P430 AND PROCEED TO APPROVED TAXI RANK IN MOPHELA (AT THE CORNER OF MEYIWA ROAD AND SANKOTSHE AND MOPHELA ROAD), DIRECT AND RETURN.
12.3	22068T22068T00050938 - ESTON TO MID ILLOVO. FROM APPROVED TAXI RANK IN ESTON (P21), TURN INTO R603, MID ILLOVO, PROCEED TO TAXI RANK AT SPAR, PASS ISMONT JABULA STORE AND KWA MATHIKANI STORE, DIRECT AND RETURN FROM APPROVED TAXI RANK IN MID ILLOVO, INTO R603, PROCEED TOWARDS APPROVED TAXI RANK IN ESTON (P21), DIRECT AND RETURN
12.4	22068T2209WC10050935 - ESTON TAXI RANK (P21) TO ISIPINGO INBOUND. FROM APPROVED TAXI RANK AT ESTON (P21) INTO UMBUMBULU ROAD (R603), TURN LEFT AT FOLWENI OFF-RAMP AND INTO ISIPINGO, AT INTERSECTION OF ISIPINGO MAIN ROAD, TURN LEFT INTO ISIPINGO TAXI RANK, OPPOSITE ISIPINGO RAILWAY STATION, DIRECT AND RETURN OUTBOUND. FROM APPROVED TAXI RANK IN ISIPINGO (OPPOSITE ISIPINGO RAILWAY STATION), TURN RIGHT INTO ISIPINGO INTERSECTION AND PROCEED TOWARDS UMBUMBULU ROAD (R603) AND PROCEED TO APPROVED TAXI RANK AT ESTON (P21), DIRECT AND RETURN.
12.5	2100H322068T00050937 - ESTON RANK (P21) TO MOPHELA. OUTBOUND: FROM APPROVED TAXI RANK IN ESTON (P21), TURN RIGHT INTO (D72) MOPHELA ROAD, VIA NJOBOKAZI DRIVE, PROCEED TO MOPHELA TAXI RANK (P430). ALTERNATIVELY, TURN RIGHT TO MEYIWA ROAD TO MCOYI AT MPUMALANGA TAXI RANK, DIRECT AND RETURN. INBOUND: FROM APPROVED TAXI RANK IN MOPHELA (430), INTO MOPHELA ROAD VIA NJOBOKAZI, INTO P489, PROCEED TOWARDS TAXI RANK AT ESTON (P21).



transport

Department:
Transport
Province of KwaZulu-Natal

GAZETTE

LGKZNG52-2023-MAR

REGION: ALL

1) Application Number: APP0153389	2) Gazette Number: LGKZNG52-2023-MAR
3) Applicant: CF MTHETHWA ID NO. 5803120910080 Association: MPUMALANGA AND DISTRICT TAXI ASSOCIATION	4) Applicant Address: 133 ZAKHIWENI ROAD NTSHONGWENI HAMMARSDALE 3700
5) Existing Licence Holder: KF MTHETHWA ID NO. 5706175341087	6) Existing Licence Holder Address: 133 ZAKHIWENI ROAD NTSHONGWENI HAMMARSDALE 3700
7) Type of application: DECEASED TRANSFER AND NEW OPERATING LICENCE AND CONVERSION	8) Operating Licence Number: 258360
9) Vehicle Type: MINIBUS TAXI	10) 1 X 9-16 (SEATED) + 0 (STANDING)
11) Region: DURBAN WEST	
12.1	MPUMALANGA TAXI RANK TO EMALANGENI FROM MPUMALANGA TAXI RANK (KWAMCOYI) TO 3001 STREET PICK UP PASSENGERS, RIGHT TO MEYIWA ROAD, PICK UP PASSENGERS, LEFT TO SHEZI STREET, PICK UP PASSENGERS, RIGHT TO MEYIWA STREET, LEFT TO SHEZI MAIN ROAD, PICK AND DROP PASSENGERS, RIGHT TO 740851GHT TO P385. PICK AN DROP, RIGHT TO BUCK MAN BOULEVARD, PICK AND DROP, RIGHT TO LUBEX ROAD, PICK AND DROP, RIGHT TO SIBISI ROAD, PICK AND DROP, SIBISI BECOMES MEYIWA ROAD, PICK AND DROP INTO MPUMALANGA TAXI RANK(KWAMCOYI).
12.2	MPUMALANGA TAXI RANK TO HILLCREST FROM MPUMALANGA TAXI RANK (KWAMCOYI), TO 3001 STREET, PICK AND DROP, PASSENGERS, RIGHT TO MEYIWA ROAD, PICK UP PASSENGERS, RIGHT TO MEYIWA ROAD, PICK AND DROP PASSENGERS, LEFT TO SHEZI STREET, PICK AND DROP PASSENGERS, RIGHT TO MEYIWA STREET, PICK AND DROP PASSENGERS, LEFT TO SHEZI STREET, PICK AND DROP PASSENGERS, RIGHT TO 74085 STREET, PICK AND DROP PASSENGERS, RIGHT TO P385, PICK UP PASSENGERS, JOIN N3 (NO PICKING UP OF PASSENGERS), LEFT TO M13, OFF-RAMP AND TURN LEFT KASSIER ROAD ROAD(M46), RIGHT TO OLD MAIN ROAD, DROP OFF PASSENGERS ON OLD MAIN ROAD, LEFT TO INANDA ROAD, DROP OFF PASSENGERS, TURN RIGHT TO HILLCREST TAXI RANK AND RETURN ON THE SAME ROUTE.
12.3	MPUMALANGA TAXI RANK TO MPUMALANGA MALL FROM MPUMALANGA TAXI RANK (KWAMCOYI), TO 3001 STREET, PICK UP PASSENGERS, RIGHT TO MEYIWA ROAD, PICK UP PASSENGERS, LEFT TO SHEZI MAIN ROAD, PICK UP PASSENGERS, RIGHT TO 74095 STREET, PICK UP PASSENGERS, RIGHT TO KUNENE STREET, PICK UP PASSENGERS, RIGHT TO HAMMARSDALE MALL AND RETURN ON THE SAME ROUTE TO MPUMALANGA TAXI RANK (KWAMCOYI)
12.4	MPUMALANGA TAXI RANK TO MLABA VILLAGE FROM MPUMALANGA TAXI RANK (KWAMCOYI), TO 3001 STREET, PICK UP PASSENGERS, RIGHT TO MEYIWA ROAD, PICK UP TO SHEZI STREET, PICK UP PASSENGERS, RIGHT TO 74095 STREET, PICK AND DROP PASSENGERS, CROSS P385 HEADING MLABA VILLAGE MAIN ROAD, PICK AND DROP PASSENGERS, RETURN BACK AT SINENZUZO PRIMARY SCHOOL TO MPUMALANGA TAXI RANK ON THE SAME ROUTE TO MPUMALANGA TAXI RANK (KWAMCOYI).
12.5	2100BF21001910051115 - LADYSMITH TO BERGVILLE INBOUND: FROM LYELL STREET TAXI RANK, TURN LEFT INTO LYELL STREET, ALONG LYELL STREET, TURN LEFT INTO N11, ALONG N11, TURN RIGHT INTO R616, PROCEED ALONG R616, TURN LEFT INTO R74, TURN LEFT INTO KINGSWAY STREET, TURN RIGHT INTO SOUTH STREET, TURN LEFT INTO WEST STREET, ALONG WEST STREET, TURN LEFT INTO APPROVED TAXI RANK IN BERGVILLE OUTBOUND: FROM APPROVED TAXI RANK IN BERGVILLE, INTO HIGH STREET, TURN RIGHT INTO SHAWATT STREET, TURN RIGHT INTO SOUTH STREET, TURN LEFT INTO KINGSWAY STREET, TURN RIGHT INTO R74, TURN RIGHT INTO R616, PROCEED ALONG R616, TURN LEFT INTO R103, TURN LEFT INTO N11, INTO LYELL STREET, TURN RIGHT INTO LYELL STREET TAXI RANK
12.6	2100BF7203CE10051114 - LADYSMITH TO QWAQWA INBOUND FROM: LYELL STREET TAXI RANK, TURN LEFT INTO QUEEN STREET, TURN LEFT INTO DEATE STREET, INTO HARRISMITH ROAD, TURN LEFT INTO HARRISMITH R103, ALONG HARRISMITH R103 ROAD, INTO R527 PROCEED R527, TURN LEFT INTO MOMLOOT STREET QWAQWA, PROCEED ALONG MAMLOOT STREET INTO PHUTHADITSHABA CORNER MAMDOI STREET AND MOTEKANG STREET TAXI RANK IN QWAQWA OUTBOUND FROM APPROVED TAXI RANK IN PHUTHADITSHABA, CORNER MAMDOI STREET AND MOTEKANG STREET, INTO MAMPOI STREET, TURN RIGHT INTO R527 ROAD, PROCEED ALONG R527 ROAD, INTO MARCKECHNIA STREET, INTO HARRISMITH ROAD R103, PROCEED ALONG HARRISMITH R103, INTO PORT ROAD, INTO KING STREET, TURN LEFT INTO LYELL STREET, TURN RIGHT INTO LYELL STREET TAXI RANK
12.7	22026D22026D00052013 - HARDING TAXI RANK TO WEZA SAWMILL. FROM APPROVED TAXI RANK IN HARDING TURN LEFT TO FIELD STREET UPON REACHING THE INTERSECTION, TURN LEFT INTO LIVINGSTONE STREET UNTIL YOU APPROACH THE LIVINGSTONE / HAWKINS STREET INTERSECTION; TURN RIGHT INTO HAWKINS STREET LEADING TO N2. PROCEED ALONG N2 AND TURN LEFT (WEZA ROAD) INTO APPROVED TAXI RANK IN SAWMILL. OFFLOAD, LOAD AND RETURN ALONG THE FORWARD ROUTE IN REVERSE.
12.8	22065K22065K00052050 - CHARTER SERVICE. FROM MPUMALANGA TAXI RANK TO POINT WITHIN THE PROVINCE OF KZN ONLY.NO PICKING UP OR SETTING DOWN OF PASSENGERS EN ROUTE.
12.9	22065K2206LS00052048 - MPUMALANGA TAXI RANK TO DURBAN. FROM MPUMALANGA TAXI RANK ON MEYIWA MAIN ROAD, TURN LEFT 2011 STREET, TURN RIGHT 74095 STREET, TURN RIGHT P385, TURN RIGHT N3, PASS MARRIANHILL TOLL PLAZA, OR N3, LEFT M13, LEFT OLD MAIN ROAD PINETOWN, RIGHT STAPLETON ROAD, LEFT M13, LEFT N3, TURN LEFT INTO BEREA ROAD NORTH, RIGHT INTO BEREA ROAD, INTO WEST STREET, LEFT TURN RUSSELL STREET AND RANK AT THE INTERSECTION OF RUSSELL STREET AND PINE STREET. ALTERNATIVE ROUTE. FROM BEREA ROAD NORTH, INTO OLD DUTCH ROAD, INTO ALICE STREET, TURN RIGHT INTO GREY STREET, BECOMING BROAD STREET, RIGHT TURN SMITH STREET, RIGHT TURN RUSSELL STREET AND PROCEED TO RANK AS ABOVE, RETURN TRIP - FROM RANK AT THE INTERSECTION OF PINE STREET, LEFT TURN INTO N3, FROM THE N3 DRIVE BACKWARDS ON THE SAME ROUTE AS THE FORWARD TRIP.
12.10	22065K2206R400052047 - MPUMALANGA TO WESTMEAD. FROM MPUMALANGA TAXI RANK ON MEYIWA MAIN ROAD, TURN LEFT 2011 STREET, TURN RIGHT 74095 STREET, TURN RIGHT P385, TURN RIGHT N3, PASS MARRIANHILL TOLL PLAZA, LEFT RICHMOND ROAD, LEFT WESTMEAD ROAD, LEFT ALEXANDER ROAD, RIGHT TRAFFORD ROAD, LEFT RICHMOND ROAD, LEFT SWANFIELD ROAD, LEFT INTO TAXI HOLDING ON COMMERCIAL ROAD AND RETURN BACK ON THE SAME ROUTE TO ALL UNITS WITHIN MPUMALANGA



transport

Department:
Transport
Province of KwaZulu-Natal

GAZETTE

LGKZNG52-2023-MAR

REGION: ALL

12.11	22065P22019O10052040 - MPUMALANGA TAXI RANK TO MATATIELE. INBOUND: FROM MPUMALANGA TAXI RANK, TURN RIGHT TO MEYIWA ROAD, TURN LEFT TO GEORGEDALE ROAD, JOIN R103, N3 TO PIETERMARITZBURG, AND TURN OFF TO R56 UMLAAS ROAD. ROUTE: RICHMOND, IXOPO, UMZIMKHULU, KOSTAD TO OFFLOAD MATATIELE, MARKET STREET, STATION ROAD, INTO MATATIELE TAXI RANK. OUTBOUND: FROM MATATIELE TAXI RANK, STATION ROAD, MARKET ROAD, 56 TO UMLAAS ROAD ROUTE: UMLAAS ROAD, CAMPERDOWN, CATO RIDGE GEORGEDALE TO MPUMALANGA TOWNSHIP AND EMALANGENI.
12.12	22065P2202EN10052039 - MPUMALANGA TAXI RANK TO ESTCOURT. INBOUND: FROM MPUMALANGA TAXI RANK, TURN RIGHT TO MEYIWA MAIN ROAD, GEORGEDALE ROAD, JOIN R103,N3, OFF RAMP ESTCOURT, HARDING STREET, ALEXANDRA STREET TO ESTCOURT TAXI RANK. OUTBOUND: FROM ESTCOURT TAXI RANK – ALEXANDRA STREET – HARDING STREET TO R103, JOIN N3 DURBAN, MPUMALANGA, INCHANGA, CATO RIDGE, OFF RAMP JOIN R103, TURN RIGHT GEORGEDALE ROAD – MEYIWA MAIN ROAD TO MPUMALANGA TOWNSHIP (ALL SECTIONS AND EMALANGENI).
12.13	22065P22065F10052033 - MPUMALANGA – CAMPERDOWN. INBOUND: FROM MPUMALANGA. ROUTE: P385, N3, P418, CHURCH STREET, VR PLANK SQUARE TO CAMPERDOWN TAXI RANK – ADJACENT TO CAMPERDOWN STATION (KPC 0021). OUTBOUND: FROM CAMPERDOWN TAXI RANK – ADJACENT TO CAMPERDOWN STATION (KPC0021) ROUTE: VR PLANK SQUARE, SHEPSTONE, BISHOP, P418, N3, P385 TO MPUMALANGA.
12.14	22065P22065P00052035 - MPUMALANGA TAXI RANK TO UMLAAS ROAD. INBOUND: FROM MPUMALANGA TAXI RANK, TURN RIGHT TO MEYIWA MAIN ROAD, TURN LEFT 2011 STREET, TURN RIGHT 74095 STREET, TURN LEFT P385, TURN LEFT R603. ROUTE: GEORGEDALE, CATO RIDGE, CAMPERDOWN DESTINATION UMLAAS ROAD. OUTBOUND: FROM UMLAAS ROAD, R603, N3, MPUMALANGA / INCHANGA / CATO RIDGE OFF-RAMP – JOIN R103, TURN RIGHT GEORGEDALE ROAD, MEYIWA MAIN ROAD. ROUTE: CAMPERDOWN, CATO RIDGE, GEORGEDALE DESTINATION MPUMALANGA TOWNSHIP (ALL SECTIONS INCLUDING EMALANGENI).
12.15	22065P22065P00052043 - MPUMALANGA TO HAMMERSDALE FROM (ORIGIN): MPUMALANGA TAXI RANK ON MEYIWA MAIN ROAD, TURN LEFT 2011 STREET, TURN RIGHT 74095 STREET, TURN RIGHT P385, RIGHT TURN KELLY ROAD, TURN LEFT ANDERSON ROAD ELANGENI INDUSTRIES AND RETURN BACK ON THE SAME ROUTE TO ALL UNITS WITHIN MPUMALANGA (INCLUDING EMALANGENI)
12.16	22065P22065Q00052034 - MPUMALANGA TAXI RANK TO CATO RIDGE AND ABBATOIR. FROM MPUMALANGA TAXI RANK – MEYIWA MAIN ROAD, TURN LEFT 2011 STREET, TURN RIGHT 74095 STREET, TURN LEFT P385 BECOMING R103/P1-3, TURN LEFT P423 / EDDY HAGAN, DRIVE INTO CATO RIDGE ABBATOIR TAXI RANK AND RETURN BACK ON THE SAME ROUTE.
12.17	22065P22068T10052032 - MPUMALANGA - PIETERMARITZBURG (VIA CHURCH STREET). INBOUND: FROM MPUMALANGA, P385, N3, N3/P338 (UMLAAS ROAD) INTERCHANGE, N3, MARKET ROAD INTERCHANGE, N3, BHAMBATHA (GREYTOWN), CHURCH, MASUKWANA (EAST), BOOM STREET TO BOOM / RETIEF TAXI TERMINAL (KPC0013). OUTBOUND: FROM BOOM / TAXI TERMINAL (KPC0013), BOOM STREET, MASUKWANA STREET (EAST), ECHO ROAD, ORTHMANN, N3, N3/P338 (UMLAAS ROAD), INTERCHANGE, N3, P385. ALTERNATIVE – INBOUND (A) P385, N3, P418, CHURCH STREET, VR PLANK SQUARE (CAMPERDOWN TAXI RANK KPX0021, VR PLANK SQUARE, SHEPSTONE, BISHOP, P418, N3 / P338 (UMLAAS ROAD) INTERCHANGE, N3, MARKET ROAD INTERCHANGE, N3, BHAMBATHA (GREYTOWN), CHURCH STREET, MASUKWANA (EAST), BOOM. (B) P385, N3, P418, CHURCH STREET, VR PLANK SQUARE (CAMPERDOWN TAXI RANK KPX 0021), VR PLANK SQUARE, SHEPSTONE, BISHOP, P418, N3 / P338 (UMLAAS ROAD), INTERCHANGE, N3, MARKET ROAD INTERCHANGE, N3, ARMITAGE, CHATTERTON, BOSHOF, BOOM STREET, RETIEF STREET, PIETERMARITZ STREET, PINE STREET, BOOM STREET. ALTERNATIVE – OUTBOUND, (A) BOOM STREET, MASUKWANA (EAST), ECHO, ORTHMANN, N3, N3 / P338 (UMLAAS ROAD) INTERCHANGE, P418, CHURCH STREET, VR PLANK SQUARE, SHEPSTONE, BISHOP, P418, N3, P385. RESTRICTIONS: ALONG MARKET ROAD, OFF-RAMP TO MARKET ROAD, ON-RAMP, ONLY OFFLOADING OF PASSENGERS IS PERMITTED. THE LOADING OF PASSENGERS ALONG THIS SECTION OF THE ROUTE IS NOT PERMITTED.
12.18	22065P2206RK00052046 - MPUMALANGA TAXI RANK TO PINETOWN. 8. FROM MPUMALANGA TAXI RANK ON MEYIWA MAIN ROAD, TURN LEFT 2011 STREET, TURN RIGHT 74095 STREET, TURN RIGHT P385, TURN RIGHT N3, LEFT M13, PASS EVERTON, MAYTIME STORES, KLOOF, LEFT TURN OLD MAIN ROAD, RIGHT ANDERSON ROAD, LEFT TURN STANFIELD LANE, RIGHT INTO HILL STREET BUS RANK AND RETURN BACK ON THE SAME ROUTE TO ALL UNITS WITHIN MPUMALANGA.



transport

Department:
Transport
Province of KwaZulu-Natal

GAZETTE

LGKZNG52-2023-MAR

REGION: ALL

1) Application Number: APP0153430	2) Gazette Number: LGKZNG52-2023-MAR
3) Applicant: MP ZONDI ID NO. 8108275341082 Association: ISIPINGO PINETOWN TRANSPORT ASSOCIATION	4) Applicant Address: D545 ROAD MAKHOLWENI AREA UMBUMBULU 4105
5) Existing Licence Holder: MH MCHUNU ID NO. 7203295407087	6) Existing Licence Holder Address: 1 CHURCHILL ROAD AMANZIMTOTI DURBAN 4126
7) Type of application: NORMAL TRANSFER	8) Operating Licence Number: LGKZN1103000140
9) Vehicle Type: MINIBUS	10) 1 X 15 (SEATED) + 0 (STANDING)
11) Region: NINGIZMU 1	
12.1	2206RK2206RK00053382 - ISIPINGO TO PINETOWN: 1. FROM TAXI RANK KAJEE STREET, LEFT INTO OLD MAIN ROAD, RIGHT PROSPECTON ROAD / R102, LEFT N2, LEFT N3, TURN LEFT TO SPINE ROAD M32 LEFT TO DROP OFF PASSENGERS AT PAVILLION, BACK AROUND AT PAVILLION, BACK TO SPINE ROAD, LEFT N3, TOWARDS PINETOWN, LEFT M13, RIGHT EDEN ROAD, TURN RIGHT STAPLETON ROAD, LEFT TO JOIN OLD MAIN ROAD, TURN RIGHT ESCOM ROAD (DROP OFF PASSENGERS), TURN LEFT SHEPSTONE ROAD (OFF LOADING), TURN RIGHT CROMPTON STREET, PASS STANELY ROAD, TURN RIGHT OLD MAIN ROAD, TURN LEFT ANDERSON ROAD, TURN LEFT STANFIELD LANE, TURN RIGHT INTO HILL STREET BUS RANK.



transport

Department:
Transport
Province of KwaZulu-Natal

GAZETTE

LGKZNG52-2023-MAR

REGION: ALL

1) Application Number: APP0153435	2) Gazette Number: LGKZNG52-2023-MAR
3) Applicant: BS KWEYAMA ID NO. 5802085332082 Association: NDWEDWE-QADI TAXI ASSOCIATION	4) Applicant Address: 41 EZIMANGWENI AREA DURBAN 4001
5) Existing Licence Holder: NOT APPLICABLE ID NO. NOT APPLICABLE	6) Existing Licence Holder Address: NOT APPLICABLE
7) Type of application: NEW OPERATING LICENCE	8) Operating Licence Number: LGKZN1403001643
9) Vehicle Type: MINIBUS TAXI	10) 1 X 9-16 (SEATED) + 0 (STANDING)
11) Region: GREATER NORTH	
12.1	<p>2206LS2206LS00053528 - EMKHABELA RANK TO DURBAN</p> <p>FROM EMKHABELA RANK TO DURBAN:EMKHABELA RANK TURN RIGHT INTO NEW ROAD(A3825), PROCEED TO ESKEBHENI AREA INTO OLD ROAD (P259), TURN RIGHT EMATABETULU ROAD (D1610) FROM EMATABETULU ROAD (D1610), TURN RIGHT INTO OLD ROAD (P259), TURN RIGHT INTO (P100), TURN RIGHT INTO INANDA ROAD (M25), INTO KWAMASHU HIGHWAY (R102), INTO NORTH COAST ROAD (R102), INTO UMGENI ROAD (R102), INTO SOLDIERS WAY AND RIGHT INTO SOLDIERS WAY TAXI RANK.</p> <p>2.FROM SOLDIERS WAY TAXI RANK ,TURN RIGHT INTO FIELD STREET INTO ALBERT STREET (R102),INTO UMGENI ROAD (R102),INTO NORTH COAST ROAD (R102),INTO KWAMASHU HIGHWAY,INTO INANDA ROAD (M25),TURN LEFT INTO (P100),TURN LEFT INTO OLD ROAD (P259),TURN LEFT INTO NEW ROAD (A3825) BACK INTO OLD ROAD (P259),TURN RIGHT INTO EMATABETULU ROAD (D1610),BACK TO EMKHABELA RANK.ALTERNATIVELY</p> <p>3.FROM SOLDIERS WAY RANK TURN RIGHT INTO FIELD STREET,TURN LEFT INTO LEOPOLD STREET INTO CANONGATE ROAD,INTO N3 FREEWAY,TURN RIGHT INTO N2 FREEWAY,TURN LEFT INTO KWAMASHU HIGHWAY,INTO INANDA ROAD(M25),TURN LEFT INTO (P100),TURN LEFT INTO OLD ROAD (P259),TURN RIGHT INTO NEW ROAD (A3825),BACK INTO OLD ROAD(P259) TURN RIGHT INTO EMATABETHULU ROAD (D1610) TO EMKHABELA RANK.</p>



transport

Department:
Transport
Province of KwaZulu-Natal

GAZETTE

LGKZNG52-2023-MAR

REGION: ALL

1)	Application Number: APP0153438	2)	Gazette Number: LGKZNG52-2023-MAR
3)	Applicant: SEM NTLOKWANA ID NO. 7507295573080 Association: UMZIMKULU UNCEDO SERVICE TAXI ASSOCIATION	4)	Applicant Address: P O BOX 528 UMZIMKHULU 3297
5)	Existing Licence Holder: NOT APPLICABLE ID NO. NOT APPLICABLE	6)	Existing Licence Holder Address: NOT APPLICABLE
7)	Type of application: NEW OPERATING LICENCE	8)	Operating Licence Number: NOTAVAILABLE
9)	Vehicle Type: MINIBUS	10)	1 X 15 (SEATED) + 0 (STANDING)
11)	Region: HARRY GWALA		
12.1	3100LL21007710047955 - FROM UMZIMKULU TO DESTINATION :HARDING FROM UMZIMKULU TAXI RANK TURN RIGHT JOIN R56 PROCEED AND PASS CLYDESDALE PROCEED AND PASS IBISI TOWNSHIP PROCEED AND PASS RIETVLEI SECONDARY SENIOR SECONDARY SCHOOL PROCEED AND TURN RIGHT TO RIETVLEI TAXI RANK AND HOSPITAL THERE ARE DROP-OFF AND PICK-UPS RETURN BACK AND TURN RIGHT JOIN R56 PROCEED AND TURN LEFT AT MAGALELA JOIN N2 DROP -OFF AND PICK-UPS PROCEED AND TURN RIGHT JOIN MARCHISON STREET AND CROSS MASGRAVE STREET PROCEED AND TURN LEFT JOIN FIELD STREET TO HARDING TAXI RANK AND RETURN ON THE SAME ROUTE.		
12.2	3100LL3100LL00047956 - UMZIMKULU - RIETVLEI FROM UMZIMKHULU TAXI RANK TURN RIGHT JOIN R56 PROCEED AND PASS CLYDESDALE PASS MABHOLIDI BRANCH AND THERE ARE DROP-OFFS & PICK-UPS PASS STRAL HOEK BRANCH (DROP-OFF & PICK-UPS) PROCEED TO ELUTHUMENI THERE ARE (DROP-OFFS & PICK UPS) PROCESS TO KWAZULU AND SLOVAS (DROP-OFFS & PICK-UPS) PROCESS TO DUZE & S.DAMOYI THERE ARE (DROP-OFFS & PICK-UPS) PROCEED AND CROSS MATUGULU BRIDGE, TO MLOZANA (DROP-OFFS & PICK-UPS) PROCEED AND CROSS IBISI LOCATION TO ESIMPINTSHWENI & ESIHLAHLENI (DROP-OFFS & PICK-UPS) PROCEED & CROSS ELUCINGWENI BRIDGE TO KOKSHILL STOP (DROP-OFF & PICKUPS) PROCEED TO KWANKOSI STOP (DROP-OFF & PICKUPS) PROCEED TO KWANKOSI STOP (DROP-OFFS & PICK-UPS) PROCESS & PASS GRAVE YARD TO PHOLAPAKI & MAHOBE BRANCH (DROP-OFFS & PICK-UPS) PROCESS AND PASS KWANOBILA SCHOOL & RIETVLEI J.S.S. PROCEED AND CROSS DONKERHOEK BRIDGE & PASS BRIDGE PASS ERHAWUKA BRANCH TURN RIGHT TAXI RANK AND RETURN ON THE SAME ROUTE.		



transport

Department:
Transport
Province of KwaZulu-Natal

GAZETTE

LGKZNG52-2023-MAR

REGION: ALL

1) Application Number: APP0153442	2) Gazette Number: LGKZNG52-2023-MAR
3) Applicant: MR MADONSELA ID NO. 5606135700085 Association: MHLUMAYO TAXI ASSOCIATION	4) Applicant Address: P.O BOX 898 LADYSMITH 3370
5) Existing Licence Holder: NOT APPLICABLE ID NO. NOT APPLICABLE	6) Existing Licence Holder Address: NOT APPLICABLE
7) Type of application: NEW OPERATING LICENCE	8) Operating Licence Number: NOTAVAILABLE
9) Vehicle Type: MINIBUS	10) 1 X 15 (SEATED) + 0 (STANDING)
11) Region: UTHUKELA	
12.1	2202DH2202DH00054592 - MHLUMAYO TAXI RANK TO KWA THUSHANE FROM MHLUMAYO TAXI RANK TO KWA THUSHANE, KWANOGEJANE, MANGWENI, MHLONGAMVULA, LUDIMBI PRIMARY SCHOOL, TURN LEFT HLONYANA, STRAIGHT TO WEENEN TAXI RANK (ONLY DROPPING OF PASSENGERS ALLOWED) KWAMANKANDANE, TO NTOKOZWENI PRIMARY SCHOOL, LADYSMITH ROAD, TURN LEFT EZINKANTOLO, KWA SHEZI RESIDENTS, FROM EZINKANTOLO BACK TO LADYSMITH ROAD, TURN RIGHT NHLALAKAHLE MISSION, BACK TO LADYSMITH ROAD, TURN RIGHT MAHLABATHINI RESIDENTS NEAR HADEBE RESIDENTS, BACK TO LADYSMITH ROAD, TURN LEFT TO HELPMEKAAR ROAD, TURN LEFT TO N11 TO SHEPSTONE ROAD, TURN LEFT TO FAIRDROUGH STREET TURN RIGHT TO HYDE STREET, INTO GROUP, BACK TO HYDE STREET AND FAIRDROUGH STREET, TURN LEFT TO EGERTON DRIVE, TURN RIGHT TO DIAMANA STREET, CONVENT STREET (DROP OFF), TURN RIGHT TO MURCHISON STREET, TURN LEFT TO ALEXANDRA STREET, TURN RIGHT TO LYLLE STREET, TO QUEEN STREET, TO POORT ROAD, TURN LEFT BATTERY STREET TO HOSPITAL AND INTO ILLING ROAD TAXI RANK AND RETURN ALONG THE SAME ROUTE.



transport

Department:
Transport
Province of KwaZulu-Natal

GAZETTE

LGKZNG52-2023-MAR

REGION: ALL

1)	Application Number: APP0153444	2)	Gazette Number: LGKZNG52-2023-MAR
3)	Applicant: N NXELE ID NO. 9105135636080 Association: UMZIMKULU UNCEDO SERVICE TAXI ASSOCIATION	4)	Applicant Address: P O BOX 259 UMZIMKHULU 3297
5)	Existing Licence Holder: NOT APPLICABLE ID NO. NOT APPLICABLE	6)	Existing Licence Holder Address: NOT APPLICABLE
7)	Type of application: NEW OPERATING LICENCE	8)	Operating Licence Number: NOTAVAILABLE
9)	Vehicle Type: MINIBUS	10)	1 X 15 (SEATED) + 0 (STANDING)
11)	Region: HARRY GWALA		
12.1	3100LL21007710047955 - FROM UMZIMKULU TO DESTINATION :HARDING FROM UMZIMKULU TAXI RANK TURN RIGHT JOIN R56 PROCEED AND PASS CLYDESDALE PROCEED AND PASS IBISI TOWNSHIP PROCEED AND PASS RIETVLEI SECONDARY SENIOR SECONDARY SCHOOL PROCEED AND TURN RIGHT TO RIETVLEI TAXI RANK AND HOSPITAL THERE ARE DROP-OFF AND PICK-UPS RETURN BACK AND TURN RIGHT JOIN R56 PROCEED AND TURN LEFT AT MAGALELA JOIN N2 DROP -OFF AND PICK-UPS PROCEED AND TURN RIGHT JOIN MARCHISON STREET AND CROSS MASGRAVE STREET PROCEED AND TURN LEFT JOIN FIELD STREET TO HARDING TAXI RANK AND RETURN ON THE SAME ROUTE.		
12.2	3100LL3100LL00047956 - UMZIMKULU - RIETVLEI FROM UMZIMKHULU TAXI RANK TURN RIGHT JOIN R56 PROCEED AND PASS CLYDESDALE PASS MABHOLIDI BRANCH AND THERE ARE DROP-OFFS & PICK-UPS PASS STRAL HOEK BRANCH (DROP-OFF & PICK-UPS) PROCEED TO ELUTHUMENI THERE ARE (DROP-OFFS & PICK UPS) PROCESS TO KWAZULU AND SLOVAS (DROP-OFFS & PICK-UPS) PROCESS TO DUZE & S.DAMOYI THERE ARE (DROP-OFFS & PICK-UPS) PROCEED AND CROSS MATUGULU BRIDGE, TO MLOZANA (DROP-OFFS & PICK-UPS) PROCEED AND CROSS IBISI LOCATION TO ESIMPINTSHWENI & ESIHLAHLENI (DROP-OFFS & PICK-UPS) PROCEED & CROSS ELUCINGWENI BRIDGE TO KOKSHILL STOP (DROP-OFF & PICKUPS) PROCEED TO KWANKOSI STOP (DROP-OFF & PICKUPS) PROCEED TO KWANKOSI STOP (DROP-OFFS & PICK-UPS) PROCESS & PASS GRAVE YARD TO PHOLAPAKI & MAHOBE BRANCH (DROP-OFFS & PICK-UPS) PROCESS AND PASS KWANOBILA SCHOOL & RIETVLEI J.S.S. PROCEED AND CROSS DONKERHOEK BRIDGE & PASS BRIDGE PASS ERHAWUKA BRANCH TURN RIGHT TAXI RANK AND RETURN ON THE SAME ROUTE.		



transport

Department:
Transport
Province of KwaZulu-Natal

GAZETTE

LGKZNG52-2023-MAR

REGION: ALL

1)	Application Number: APP0153448	2)	Gazette Number: LGKZNG52-2023-MAR
3)	Applicant: SM MNCWABE ID NO. 8512275884084 Association: UMZIMKULU UNCEDO SERVICE TAXI ASSOCIATION	4)	Applicant Address: P O BOX276 IXOPO 3297
5)	Existing Licence Holder: NOT APPLICABLE ID NO. NOT APPLICABLE	6)	Existing Licence Holder Address: NOT APPLICABLE
7)	Type of application: NEW OPERATING LICENCE	8)	Operating Licence Number: NOTAVAILABLE
9)	Vehicle Type: MINIBUS	10)	1 X 15 (SEATED) + 0 (STANDING)
11)	Region: HARRY GWALA		
12.1	3100LL21007710047955 - FROM UMZIMKULU TO DESTINATION :HARDING FROM UMZIMKULU TAXI RANK TURN RIGHT JOIN R56 PROCEED AND PASS CLYDESDALE PROCEED AND PASS IBISI TOWNSHIP PROCEED AND PASS RIETVLEI SECONDARY SENIOR SECONDARY SCHOOL PROCEED AND TURN RIGHT TO RIETVLEI TAXI RANK AND HOSPITAL THERE ARE DROP-OFF AND PICK-UPS RETURN BACK AND TURN RIGHT JOIN R56 PROCEED AND TURN LEFT AT MAGALELA JOIN N2 DROP -OFF AND PICK-UPS PROCEED AND TURN RIGHT JOIN MARCHISON STREET AND CROSS MASGRAVE STREET PROCEED AND TURN LEFT JOIN FIELD STREET TO HARDING TAXI RANK AND RETURN ON THE SAME ROUTE.		
12.2	3100LL3100LL00047956 - UMZIMKULU - RIETVLEI FROM UMZIMKULU TAXI RANK TURN RIGHT JOIN R56 PROCEED AND PASS CLYDESDALE PASS MABHOLIDI BRANCH AND THERE ARE DROP-OFFS & PICK-UPS PASS STRAL HOEK BRANCH (DROP-OFF & PICK-UPS) PROCEED TO ELUTHUMENI THERE ARE (DROP-OFFS & PICK UPS) PROCESS TO KWAZULU AND SLOVAS (DROP-OFFS & PICK-UPS) PROCESS TO DUZE & S.DAMOYI THERE ARE (DROP-OFFS & PICK-UPS) PROCEED AND CROSS MATUGULU BRIDGE, TO MLOZANA (DROP-OFFS & PICK-UPS) PROCEED AND CROSS IBISI LOCATION TO ESIMPINTSHWENI & ESIHLAHLENI (DROP-OFFS & PICK-UPS) PROCEED & CROSS ELUCINGWENI BRIDGE TO KOKSHILL STOP (DROP-OFF & PICKUPS) PROCEED TO KWANKOSI STOP (DROP-OFF & PICKUPS) PROCEED TO KWANKOSI STOP (DROP-OFFS & PICK-UPS) PROCESS & PASS GRAVE YARD TO PHOLAPAKI & MAHOBE BRANCH (DROP-OFFS & PICK-UPS) PROCESS AND PASS KWANOBILA SCHOOL & RIETVLEI J.S.S. PROCEED AND CROSS DONKERHOEK BRIDGE & PASS BRIDGE PASS ERHAWUKA BRANCH TURN RIGHT TAXI RANK AND RETURN ON THE SAME ROUTE.		



transport

Department:
Transport
Province of KwaZulu-Natal

GAZETTE

LGKZNG52-2023-MAR

REGION: ALL

1) Application Number: APP0153459	2) Gazette Number: LGKZNG52-2023-MAR
3) Applicant: NT GASELA ID NO. 5905020835083 Association: KRANSKOP TAXI ASSOCIATION	4) Applicant Address: AFRICAN GOSPEL CHURCH P O BOX 134 KRANSKOP 3268
5) Existing Licence Holder: NOT APPLICABLE ID NO. NOT APPLICABLE	6) Existing Licence Holder Address: NOT APPLICABLE
7) Type of application: NEW OPERATING LICENCE	8) Operating Licence Number: LKNKZN0120291
9) Vehicle Type: MINIBUS TAXI	10) 1 X 9-16 (SEATED) + 0 (STANDING)
11) Region: UMGUNGUNDLOVU	
12.1	2207KA2206LS10054162 - KRANSKOP TO DURBAN AND RETURN: FROM KRANSKOP TAXI RANK TURN RIGHT TO ALWYN STREET, FROM ALWYN TURN RIGHT TO MAIN ROAD, AND THEN TURN LEFT TO R74 DOWN TO STANGER. FROM STANGER JOIN N2 STRAIGHT TO DURBAN FROM N2 TURN LEFT TO M41 AND TURN LEFT TO M4, JOIN M17 FROM M4 TO UMGANGI ROAD AND TURN RIGHT TO LEOPOLD ROAD FROM THERE TO M13 BEREA, TURN RIGHT TO WARWICK AVENUE FROM M13 BEREA AND THEN JOIN M4 NORTH COAST ALICE STREET TO YMCA RANK IN DURBAN AND RETURN.
12.2	2207KA2207XJ10054164 - KRANSKOP TO EMPANGENI AND RETURN FROM KRANSKOP TAXI RANK TO ALWYN STREET TURN RIGHT TO MAIN ROAD AND THEN TURN LEFT TO P74, FROM P74 TURN LEFT AT KWAJIM TO P110, TURN LEFT TO R102, FROM P110 STRAIGHT TO GINGINDLOVU AND LEFT R66 TO RIGHT R102 AGAIN STRAIGHT TO EMPANGENI, AT EMPANGENI RAIL TAXI RANK OFF LOAD AND CONTINUE TO EMPANGENI TOP RANK, FROM EMPANGENI RAIL TAXI RANK TURN RIGHT TO TANNER ROAD TO MAIN ROAD TO MAXWELL STREET AND THEN TURN LEFT TO BYNNE STREET AND TURN RIGHT TO EMPANGENI TOP RANK AND RETURN.
12.3	2207KA2207Q10054167 - KRANSKOP TO STANGER AND RETURN. FROM KRANSKOP TAXI RANK TO ALWYN STREET AND TURN TO MAIN ROAD, FROM MAIN ROAD TURN LEFT R74 PASS MAPHUMALO STRAIGHT TO STANGER AT STANGER R74 TURN RIGHT KINGSHAKA ROAD AND LEFT LINK ROAD FROM LINK ROAD TURN RIGHT TO BALCOMB STREET AND RIGHT TO STANGER TAXI RANK AND RETURN.
12.4	2207KA2207KA00054169 - KRANSKOP TO MAPHUMALO AND RETURN. FROM KRANSKOP TAXI RANK JOIN ALWYN STREET AND RIGHT MAIN ROAD, FROM MAIN ROAD TURN LEFT R74 PASS KWAMXHOSA RANK PICK AND DROP RIGHT TO KWAMAPHUMALO. FROM R74 TURN RIGHT D893 TO MAPHUMALO TAXI RANK AND RETURN.
12.5	2207KA2202C700054172 - KRANSKOP TO GREYTOWN. FROM KRANSKOP TAXI RANK TURN RIGHT ALWYN STREET, FROM ALWYN STREET TURN RIGHT MAIN ROAD AND TURN RIGHT R74 STRAIGHT TO GREYTOWN FROM DURBAN STREET TURN LEFT MAIKLAND STREET AND TURN RIGHT SARGEANT STREET TO GREYTOWN TAXI RANK AND RETURN.
12.6	2207KA2207EP10054176 - KRANSKOP TO NKANDLA AND RETURN. FROM KRANSKOP TAXI RANK TURN RIGHT ALWYN STREET AND LEFT TO MAIN ROAD, FROM MAIN ROAD TURN LEFT P162 PICK AND DROP MAKHABELANI, DOLWANE AND NSUZE AREA TO NKANDLA TURN RIGHT HADEBE STREET THEN RIGHT TO NKANDLA TAXI RANK AND RETURN.
12.7	2207KA2207KA00054178 - KRANSKOP TO NTUNJAMBALI AND RETURN. FROM KRANSKOP TAXI RANK TURN RIGHT ALWYN STREET TO MAIN ROAD, TURN LEFT TO MAIN ROAD STRAIGHT TO D1338 NTUNJAMBALI RANK PICK AND DROP AND RETURN.



transport

Department:
Transport
Province of KwaZulu-Natal

GAZETTE

LGKZNG52-2023-MAR

REGION: ALL

1) Application Number: APP0153461	2) Gazette Number: LGKZNG52-2023-MAR
3) Applicant: NT GASELA ID NO. 5905020835083 Association: KRANSKOP TAXI ASSOCIATION	4) Applicant Address: P O BOX134 KRANSKOP 3268
5) Existing Licence Holder: NOT APPLICABLE ID NO. NOT APPLICABLE	6) Existing Licence Holder Address: NOT APPLICABLE
7) Type of application: NEW OPERATING LICENCE	8) Operating Licence Number: LKNKZN0153413
9) Vehicle Type: MINIBUS TAXI	10) 1 X 9-16 (SEATED) + 0 (STANDING)
11) Region: UMGUNGUNDLOVU	
12.1	2207KA2206LS10054162 - KRANSKOP TO DURBAN AND RETURN: FROM KRANSKOP TAXI RANK TURN RIGHT TO ALWYN STREET, FROM ALWYN TURN RIGHT TO MAIN ROAD, AND THEN TURN LEFT TO R74 DOWN TO STANGER. FROM STANGER JOIN N2 STRAIGHT TO DURBAN FROM N2 TURN LEFT TO M41 AND TURN LEFT TO M4, JOIN M17 FROM M4 TO UMGANGI ROAD AND TURN RIGHT TO LEOPOLD ROAD FROM THERE TO M13 BERE, TURN RIGHT TO WARWICK AVENUE FROM M13 BERE AND THEN JOIN M4 NORTH COAST ALICE STREET TO YMCA RANK IN DURBAN AND RETURN.
12.2	2207KA2207XJ10054164 - KRANSKOP TO EMPANGENI AND RETURN FROM KRANSKOP TAXI RANK TO ALWYN STREET TURN RIGHT TO MAIN ROAD AND THEN TURN LEFT TO P74, FROM P74 TURN LEFT AT KWAJIM TO P110, TURN LEFT TO R102, FROM P110 STRAIGHT TO GINGINDLOVU AND LEFT R66 TO RIGHT R102 AGAIN STRAIGHT TO EMPANGENI, AT EMPANGENI RAIL TAXI RANK OFF LOAD AND CONTINUE TO EMPANGENI TOP RANK, FROM EMPANGENI RAIL TAXI RANK TURN RIGHT TO TANNER ROAD TO MAIN ROAD TO MAXWELL STREET AND THEN TURN LEFT TO BYNNE STREET AND TURN RIGHT TO EMPANGENI TOP RANK AND RETURN.
12.3	2207KA2207Q10054167 - KRANSKOP TO STANGER AND RETURN. FROM KRANSKOP TAXI RANK TO ALWYN STREET AND TURN TO MAIN ROAD, FROM MAIN ROAD TURN LEFT R74 PASS MAPHUMALO STRAIGHT TO STANGER AT STANGER R74 TURN RIGHT KINGSHAKA ROAD AND LEFT LINK ROAD FROM LINK ROAD TURN RIGHT TO BALCOMB STREET AND RIGHT TO STANGER TAXI RANK AND RETURN.
12.4	2207KA2207KA00054169 - KRANSKOP TO MAPHUMALO AND RETURN. FROM KRANSKOP TAXI RANK JOIN ALWYN STREET AND RIGHT MAIN ROAD, FROM MAIN ROAD TURN LEFT R74 PASS KWAMXHOSA RANK PICK AND DROP RIGHT TO KWAMAPHUMALO. FROM R74 TURN RIGHT D893 TO MAPHUMALO TAXI RANK AND RETURN.
12.5	2207KA2202C700054172 - KRANSKOP TO GREYTOWN. FROM KRANSKOP TAXI RANK TURN RIGHT ALWYN STREET, FROM ALWYN STREET TURN RIGHT MAIN ROAD AND TURN RIGHT R74 STRAIGHT TO GREYTOWN FROM DURBAN STREET TURN LEFT MAIKLAND STREET AND TURN RIGHT SARGEANT STREET TO GREYTOWN TAXI RANK AND RETURN.
12.6	2202C722068T10054174 - KRANSKOP TO PIETERMARITZBURG AND RETURN FROM KRANSKOP TAXI RANK TURN RIGHT ALWYN STREET AND JOIN MAIN ROAD, FROM MAIN ROAD TURN RIGHT R74 AND THEN TURN LEFT AHERNS R33 TO LEFT MISPAH R33 DELIVER PASSENGERS TO PIETERMARITZBURG ON R33 ROAD, PICK AND DROP NEW HANOVER, MPOLWENI UNTIL PIETERMARITZBURG CHURCH STREET AND DELIVER THE PASSENGERS TOWN TO MASUKWANA TAXI ASSOCIATION AND RETURN.
12.7	2207KA2207EP10054176 - KRANSKOP TO NKANDLA AND RETURN. FROM KRANSKOP TAXI RANK TURN RIGHT ALWYN STREET AND LEFT TO MAIN ROAD, FROM MAIN ROAD TURN LEFT P162 PICK AND DROP MAKHABELENI, DOLWANE AND NSUZE AREA TO NKANDLA TURN RIGHT HADEBE STREET THEN RIGHT TO NKANDLA TAXI RANK AND RETURN.
12.8	2207KA2207KA00054178 - KRANSKOP TO NTUNJAMBALI AND RETURN. FROM KRANSKOP TAXI RANK TURN RIGHT ALWYN STREET TO MAIN ROAD, TURN LEFT TO MAIN ROAD STRAIGHT TO D1338 NTUNJAMBALI RANK PICK AND DROP AND RETURN.



transport

Department:
Transport
Province of KwaZulu-Natal

GAZETTE

LGKZNG52-2023-MAR

REGION: ALL

1)	Application Number: APP0153475	2)	Gazette Number: LGKZNG52-2023-MAR
3)	Applicant: NS DLAMINI ID NO. 7002080844086 Association: UMZIMKULU UNCEDO SERVICE TAXI ASSOCIATION	4)	Applicant Address: P.O BOX 370 UMZIMKHULU 3297
5)	Existing Licence Holder: NOT APPLICABLE ID NO. NOT APPLICABLE	6)	Existing Licence Holder Address: NOT APPLICABLE
7)	Type of application: NEW OPERATING LICENCE	8)	Operating Licence Number: NOTAVAILABLE
9)	Vehicle Type: MINIBUS	10)	1 X 15 (SEATED) + 0 (STANDING)
11)	Region: HARRY GWALA		
12.1	3100LL1100HM10047064 - UMZIMKULU TO PRETORIA. FROM UMZIMKULU TAXI RANK TURN LEFT JOIN R56 PASS IXOPO PROCEED AND PASS RICHMOND PASS THORNVILLE PROCEED AND JOIN ALEXANDER ROAD PROCEED AND TURN LEFT JOIN CHIEF ALBERT LUTHULI STREET PROCEED AND JOIN HOWICK ROAD JOIN N3 PROCEED AND PASS VENREENEN PROCEED AND PASS MENTROSE PASS HARRISMITH PROCEED AND PASS WARDEN AND PASS VILLIERS TOLL PLAZA PROCEED AND PASS DEHOEK TOLL PLAZA, HEIDELBURG PROCEED AND TURN LEFT JOIN 89 BARRY MARITZ STREET TO VOSLOORUS TAXI RANK RETURN LEFT JOIN N3 PROCEED AND PASS M2 PROCEED ON N3 TURN LEFT JOIN N1 PROCEED AND TURN RIGHT JOIN N4 TURN LEFT JOIN OFF RAMP (SIMONVANMODELO ROAD PROCEED AND TURN RIGHT TO DANABOOM TAXI RANK AND RETURN ON THE SAME ROAD.		
12.2	3100LL12059J10047959 - FROM:UMZIMKULU TO JOHANNESBURG: FROM UMZIMKULU TAXI RANK TURN LEFT JOIN R56 PASS IXOPO PROCEED AND RICHMOND PROCEED AND JOIN ALEXANDER ROAD TURN LEFT AND JOIN CHIEF ALBERT LUTHULI STREET PROCEED JOIN HOWICK ROAD JOIN N3 PROCEED AND PASS HOWICK, MOOI RIVER PROCEED AND PASS TUGELA PLAZA PROCEED AND PASS VAN RENEEEN PROCEED AND PASS MENTROSE PROCEED JOIN N5 TURN RIGHT TO HARRISMITH TAXI RANK, THERE ARE DROP-OFFS PROCEED JOIN N3 TO WARDEN PROCEED AND PASS VILLIERS TOLL PLAZA PROCEED AND PASS HILDELBURG PROCEED AND TURN LEFT TO VOLSRORUS TAXI RANK THERE ARE DROP-OFFS AND JOIN N3 PROCEED AND TURN LEFT JOIN M2 TURN LEFT TO CITYDEEP. THERE ARE DROP-OFFS PROCEED JOIN HARROW ROAD THROUGH COMMISSIONER STREET PROCEED AND TURN RIGHT JOIN RISSIK STREET PROCEED TURN RIGHT JOIN DEVILLIERS STREET, TRUMPH STREET TURN RIGHT TO (WEST GATE) SELBY, MARTIN STREET. THERE ARE DROP-OFFS PROCEED AND TURN LEFT JOIN MTEMI PILISO STREET PROCEED AND JOIN BREE STREET THERE ARE DROP-OFFS PROCEED TURN LEFT JOIN RISSIK STREET PROCEED TURN RIGHT JOIN DEVILLIERS STREET TURN LEFT JOIN WANDERERS STREET PROCEED AND TURN LEFT TO JOHANNESBURG PARK CITY TAXI RANK AND RETURN ON THE SAME ROUTE.		
12.3	3100LL1205S810047951 - UMZIMKULU TO SEBOKENG FROM:UMZIMKULU TO SEBOKENG(VEREENIGING):FROM UMZIMKULU TAXI RANK TURN LEFT JOIN R56 PASS IXOPO PROCEED AND PASS RICHMOND PROCEED AND PASS ALEXANDER ROAD TURN LEFT JOIN CHIEF ALBERT LUTHULI STREET PROCEED AND JOIN HOWICK ROAD JOIN N3 PROCEED PASS HOWICK, MOOI RIVER PROCEED AND PASS TUGELA PLAZA PROCEED AND PASS MENTROSE AND PASS HARRISMITH, WARDEN PROCEED AND PASS VILLIERS TOLL PLAZA, VILLIERS TURN LEFT JOIN R54 PROCEED AND PASS THREE RIVER, PROCEED TURN RIGHT JOIN R28 AND TURN RIGHT TO SEBOKENG(VEREENIGING) TAXI RANK AND RETURN ON THE SAME ROUTE.		
12.4	3100LL21007710047955 - FROM UMZIMKULU TO DESTINATION :HARDING FROM UMZIMKULU TAXI RANK TURN RIGHT JOIN R56 PROCEED AND PASS CLYDESDALE PROCEED AND PASS IBISI TOWNSHIP PROCEED AND PASS RIETVLEI SECONDARY SENIOR SECONDARY SCHOOL PROCEED AND TURN RIGHT TO RIETVLEI TAXI RANK AND HOSPITAL THERE ARE DROP-OFF AND PICK-UPS RETURN BACK AND TURN RIGHT JOIN R56 PROCEED ABND TURN LEFT AT MAGALELA JOIN N2 DROP -OFF AND PICK-UPS PROCEED AND TURN RIGHT JOIN MARCHISON STREET AND CROSS MASGRAVE STREET PROCEED AND TURN LEFT JOIN FIELD STREET TO HARDING TAXI RANK AND RETURN ON THE SAME ROUTE.		
12.5	3100LL3100LL00047956 - UMZIMKULU - RIETVLEI FROM UMZIMKHULU TAXI RANK TURN RIGHT JOIN R56 PROCEED AND PASS CLYDESDALE PASS MABHOLIDI BRANCH AND THERE ARE DROP-OFFS & PICK-UPS PASS STRAL HOEK BRANCH (DROP-OFF & PICK-UPS) PROCEED TO ELUTHUMENI THERE ARE (DROP-OFFS & PICK UPS) PROCESS TO KWAZULU AND SLOVAS (DROP-OFFS & PICK-UPS) PROCESS TO DUZE & S.DAMOYI THERE ARE (DROP-OFFS & PICK-UPS) PROCEED AND CROSS MATUGULU BRIDGE, TO MLOZANA (DROP-OFFS & PICK-UPS) PROCEED AND CROSS IBISI LOCATION TO ESIMPINTSHWENI & ESIHLAHLENI (DROP-OFFS & PICK-UPS) PROCEED & CROSS ELUCINGWENI BRIDGE TO KOKSHILL STOP (DROP-OFF & PICKUPS) PROCEED TO KWANKOSI STOP (DROP-OFF & PICKUPS) PROCEED TO KWANKOSI STOP (DROP-OFFS & PICK-UPS) PROCESS & PASS GRAVE YARD TO PHOLAPAKI & MAHOBE BRANCH (DROP-OFFS & PICK-UPS) PROCESS AND PASS KWANOBILA SCHOOL & RIETVLEI J.S.S. PROCEED AND CROSS DONKERHOEK BRIDGE & PASS BRIDGE PASS ERHAWUKA BRANCH TURN RIGHT TAXI RANK AND RETURN ON THE SAME ROUTE.		
12.6	3100LL6100G710047958 - UMZIMKULU TO ORKNEY FROM:UMZIMKULU TAXI RANK TURN LEFT JOIN PROCEED PASS IXOPO PROCEED PASS RICHMOND PROCEED AND PASS UMLAAS ROAD THORNVILLE PROCEED AND JOIN ALEXANDER ROAD TURN LEFT, JOIN CHIEF ALBERT LUTHULI STREET PROCEED AND JOIN HOWICK ROAD JOIN N3 PROCEED HOWICK, MOOI RIVER PASS TUGELA TOLL PLAZA PROCEED AND PASS VAN RENEEEN, PASS MENTROSE JOIN N5, PASS HARRISMITH PROCEED AND PASS KERSTEL, BETHLEHEM, TURN RIGHT JOIN R76 PASS LINDLEY PROCEED PASS KRONSTAD, VILJOESKROON PROCEED JOIN R30 TURN RIGHT JOIN MULTON STREET TURN TO ORKENY TAXI RANK AND RETURN ON THE SAME ROUTE.		
12.7	3100LL6100IN10047054 - FROM UMZIMKHULU TO RUSTENBURG FROM UMZIMKHULU TAXI RANK TURN LEFT JOIN R56 PASS IXOPO PROCEED PASS RICHMOND PROCEED AND PASS THORNVILLE AND JOIN ALEXANDER ROAD PROCEED AND TURN LEFT JOIN CHIEF ALBERT LUTHULI STREET PROCEED AND JOIN HICK ROAD JOIN N3 PROCEED AND PASS HICK, MOOIRIVER PROCEED AND PASS TUGELA TOLL PLAZA PROCEED AND PASS VAN RENEEEN AND PASS MONTROSE PROCEED AND PASS HARRISMITH TAXI RANK PROCEED AND JOIN N3 PASS WARDEN PROCEED AND PASS VILLIERS TOLL PLAZA PROCEED AND PASS HEIDELBERG TURN LEFT JOIN 89 BARRYMARITZ ROAD TO VOSLOORUS TAXI RANK TURN BACK AND JOIN N3 PASS M2 PASS OLIVER TAMBO AIRPORT BRANCH TURN LEFT JOIN R564 AND TURN RIGHT JOIN R511 PROCEED AND PASS HARETBESPOORT AND PROCEED AND TURN LEFT JOIN R27 PASS MOOINOOI PROCEED PASS MARIKANA JOIN THABO MBEKI STREET TURN RIGHT JOIN MALAN STREET TO RUSTENBURG TAXI RANK AND RETURN ON THE SAME ROUTE.		
12.8	3100LL7100MF10047957 - UMZIMKULU TO WELKOM FROM:UMZIMKULU TO WELKOM :FROM UMZIMKULU TAXI RANK TURN LEFT JOIN R56 PROCEED AND PASS UMLAAS ROAD AND THORNVILLE PROCEED AND JOIN ALEXANDER ROAD TURN LEFT JOIN CHIEF ALBERT LUTHULI STREET AND JOIN HOWICK ROAD JOIN N3 PROCEED AND PASS HOWICK, MOOI RIVER PASS TUGELA TOLL PLAZA PROCEED AND PASS VANREENEN PASS MENTROSE PROCEED AND JOIN N5 PASS HARRISMITH PROCEED AND PASS KERKTEL, BETHLEHEM SENEGAL TURN RIGHT JOIN R70 PAS VENTERBURG PROCEED AND PASS VIRGINIA PROCEED AND TURN RIGHT JOIN R30 PROCEED AND TURN RIGHT TO WELKOM MOTUSI TAXI RANK AND RETURN ON THE SAME ROUTE.		
12.9	3100LL8100JS10047961 - FROM:UMZIMKULU TO STANDERTON (SECUNDA) FROM UMZIMKULU TAXI RANK LEFT JOIN R56 PASS IXOPO PROCEED AND PASS RICHMOND PROCEED AND UMLAZI ROAD, THORNVILLE PROCEED AND JOIN ALEXANDER ROAD TURN LEFT JOIN CHIEF ALBERT STREET PROCEED AND JOIN HOWICK ROAD JOIN N3 PASS HOWICK, MOOI RIVER PROCEED AND PASS HARRISMITH, WARDEN PROCEED TURN LEFT JOIN R103 PROCEED TURN RIGHT JOIN R34 PASS VREDE STANDERTON AND JOIN R546 PROCEED AND PASS CHARLICILIES PROCEED AND TURN LEFT JOIN NXIMENI STREET PROCEED AND TURN RIGHT TO MBEALNTLE TAXI RANK (BLUE TAXI RANK) AND RETURN ON THE SAME ROUTE.		

**transport**

Department:
Transport
Province of KwaZulu-Natal

GAZETTE**LGKZNG52-2023-MAR****REGION: ALL**

- | | |
|-------|--|
| 12.10 | 3100LL8100MX10047055 - UMZIMKULU TO WITBANK
FROM UMZIMKULU TAXI RANK TURN LEFT JOIN R56 PASS IXOPO PROCEED AND PASS RICHMOND PROCEED AND PASS THORNVILLE PROCEED AND
JOIN ALEXANDER ROAD PROCEED TURN LEFT JOIN CHIEF ALBERT LUTHULI STREET PROCEED JOIN HOWICK ROAD JOIN N3 PASS MOOI RIVER
PROCEED PASS TUGELA PLAZA, VAN REENEN MONTROSE PROCEED PASS HARRISMITH, WARDEN PROCEED TURN LEFT JOIN R103 PROCEED RIGHT
JOIN R34 PASS VREDE JOIN R546 TO STANDERTON PROCEED AND PASS CHARLICITIES PROCEED TO KINROSS PROCEED PASS KRIEL PROCEED AND
PASS TOTAL GARAGE TURN RIGHT TO VAN DYK TAXI RANK AND RETURN ON THE SAME ROUTE. |
|-------|--|



transport

Department:
Transport
Province of KwaZulu-Natal

GAZETTE

LGKZNG52-2023-MAR

REGION: ALL

1)	Application Number: APP0153477	2)	Gazette Number: LGKZNG52-2023-MAR
3)	Applicant: NS DLAMINI ID NO. 7002080844086 Association: UMZIMKULU UNCEDO SERVICE TAXI ASSOCIATION	4)	Applicant Address: P.O BOX 370 UMZIMKHULU 3297
5)	Existing Licence Holder: NOT APPLICABLE ID NO. NOT APPLICABLE	6)	Existing Licence Holder Address: NOT APPLICABLE
7)	Type of application: NEW OPERATING LICENCE	8)	Operating Licence Number: NOTAVAILABLE
9)	Vehicle Type: MINIBUS	10)	1 X 15 (SEATED) + 0 (STANDING)
11)	Region: HARRY GWALA		
12.1	3100LL1100HM10047064 - UMZIMKULU TO PRETORIA. FROM UMZIMKULU TAXI RANK TURN LEFT JOIN R56 PASS IXOPO PROCEED AND PASS RICHMOND PASS THORNVILLE PROCEED AND JOIN ALEXANDER ROAD PROCEED AND TURN LEFT JOIN CHIEF ALBERT LUTHULI STREET PROCEED AND JOIN HOWICK ROAD JOIN N3 PROCEED AND PASS VENREENEN PROCEED AND PASS MENTROSE PASS HARRISMITH PROCEED AND PASS WARDEN AND PASS VILLIERS TOLL PLAZA PROCEED AND PASS DEHOEK TOLL PLAZA, HEIDELBURG PROCEED AND TURN LEFT JOIN 89 BARRY MARITZ STREET TO VOSLOORUS TAXI RANK RETURN LEFT JOIN N3 PROCEED AND PASS M2 PROCEED ON N3 TURN LEFT JOIN N1 PROCEED AND TURN RIGHT JOIN N4 TURN LEFT JOIN OFF RAMP (SIMONVANMODELO ROAD PROCEED AND TURN RIGHT TO DANABOOM TAXI RANK AND RETURN ON THE SAME ROAD.		
12.2	3100LL12059J10047959 - FROM:UMZIMKULU TO JOHANNESBURG: FROM UMZIMKULU TAXI RANK TURN LEFT JOIN R56 PASS IXOPO PROCEED AND RICHMOND PROCEED AND JOIN ALEXANDER ROAD TURN LEFT AND JOIN CHIEF ALBERT LUTHULI STREET PROCEED JOIN HOWICK ROAD JOIN N3 PROCEED AND PASS HOWICK, MOOI RIVER PROCEED AND PASS TUGELA PLAZA PROCEED AND PASS VAN REENEN PROCEED AND PASS MENTROSE PROCEED JOIN N5 TURN RIGHT TO HARRISMITH TAXI RANK, THERE ARE DROP-OFFS PROCEED JOIN N3 TO WARDEN PROCEED AND PASS VILLIERS TOLL PLAZA PROCEED AND PASS HILDELBURG PROCEED AND TURN LEFT TO VOLSRORUS TAXI RANK THERE ARE DROP-OFFS AND JOIN N3 PROCEED AND TURN LEFT JOIN M2 TURN LEFT TO CITYDEEP. THERE ARE DROP-OFFS PROCEED JOIN HARROW ROAD THROUGH COMMISSIONER STREET PROCEED AND TURN RIGHT JOIN RISSIK STREET PROCEED TURN RIGHT JOIN DEVILLIERS STREET, TRUMPH STREET TURN RIGHT TO (WEST GATE) SELBY, MARTIN STREET. THERE ARE DROP-OFFS PROCEED AND TURN LEFT JOIN MTEMI PILISO STREET PROCEED AND JOIN BREE STREET THERE ARE DROP-OFFS PROCEED TURN LEFT JOIN RISSIK STREET PROCEED TURN RIGHT JOIN DEVILLIERS STREET TURN LEFT JOIN WANDERERS STREET PROCEED AND TURN LEFT TO JOHANNESBURG PARK CITY TAXI RANK AND RETURN ON THE SAME ROUTE.		
12.3	3100LL1205S810047951 - UMZIMKULU TO SEBOKENG FROM:UMZIMKULU TO SEBOKENG(VEREENINGING):FROM UMZIMKULU TAXI RANK TURN LEFT JOIN R56 PASS IXOPO PROCEED AND PASS RICHMOND PROCEED AND PASS ALEXANDER ROAD TURN LEFT JOIN CHIEF ALBERT LUTHULI STREET PROCEED AND JOIN HOWICK ROAD JOIN N3 PROCEED PASS HOWICK, MOOI RIVER PROCEED AND PASS TUGELA PLAZA PROCEED AND PASS MENTROSE AND PASS HARRISMITH, WARDEN PROCEED AND PASS VILLIERS TOLL PLAZA, VILLIERS TURN LEFT JOIN R54 PROCEED AND PASS THREE RIVER, PROCEED TURN RIGHT JOIN R28 AND TURN RIGHT TO SEBOKENG(VEREENINGING TAXI RANK AND RETURN ON THE SAME ROUTE.		
12.4	3100LL21007710047955 - FROM UMZIMKULU TO DESTINATION :HARDING FROM UMZIMKULU TAXI RANK TURN RIGHT JOIN R56 PROCEED AND PASS CLYDESDALE PROCEED AND PASS IBISI TOWNSHIP PROCEED AND PASS RIETVLEI SECONDARY SENIOR SECONDARY SCHOOL PROCEED AND TURN RIGHT TO RIETVLEI TAXI RANK AND HOSPITAL THERE ARE DROP-OFF AND PICK-UPS RETURN BACK AND TURN RIGHT JOIN R56 PROCEED ABND TURN LEFT AT MAGALELA JOIN N2 DROP -OFF AND PICK-UPS PROCEED AND TURN RIGHT JOIN MARCHISON STREET AND CROSS MASGRAVE STREET PROCEED AND TURN LEFT JOIN FIELD STREET TO HARDING TAXI RANK AND RETURN ON THE SAME ROUTE.		
12.5	3100LL3100LL00047956 - UMZIMKULU - RIETVLEI FROM UMZIMKHULU TAXI RANK TURN RIGHT JOIN R56 PROCEED AND PASS CLYDESDALE PASS MABHOLIDI BRANCH AND THERE ARE DROP-OFFS & PICK-UPS PASS STRAL HOEK BRANCH (DROP-OFF & PICK-UPS) PROCEED TO ELUTHUMENI THERE ARE (DROP-OFFS & PICK UPS) PROCESS TO KWAZULU AND SLOVAS (DROP-OFFS & PICK-UPS) PROCESS TO DUZE & S.DAMOYI THERE ARE (DROP-OFFS & PICK-UPS) PROCEED AND CROSS MATUGULU BRIDGE, TO MLOZANA (DROP-OFFS & PICK-UPS) PROCEED AND CROSS IBISI LOCATION TO ESIMPINTSHWENI & ESIHLAHLENI (DROP-OFFS & PICK-UPS) PROCEED & CROSS ELUCINGWENI BRIDGE TO KOKSHILL STOP (DROP-OFF & PICKUPS) PROCEED TO KWANKOSI STOP (DROP-OFF & PICKUPS) PROCEED TO KWANKOSI STOP (DROP-OFFS & PICK-UPS) PROCESS & PASS GRAVE YARD TO PHOLAPAKI & MAHOBE BRANCH (DROP-OFFS & PICK-UPS) PROCESS AND PASS KWANOBILA SCHOOL & RIETVLEI J.S.S. PROCEED AND CROSS DONKERHOEK BRIDGE & PASS BRIDGE PASS ERHAWUKA BRANCH TURN RIGHT TAXI RANK AND RETURN ON THE SAME ROUTE.		
12.6	3100LL6100G710047958 - UMZIMKULU TO ORKNEY FROM UMZIMKULU TAXI RANK TURN LEFT JOIN PROCEED PASS IXOPO PROCEED PASS RICHMOND PROCEED AND PASS UMLAAS ROAD THORNVILLE PROCEED AND JOIN ALEXANDER ROAD TURN LEFT, JOIN CHIEF ALBERT LUTHULI STREET PROCEED AND JOIN HOWICK ROAD JOIN N3 PROCEED HOWICK, MOOI RIVER PASS TUGELA TOLL PLAZA PROCEED AND PASS VAN REENEN, PASS MENTROSE JOIN N5, PASS HARRISMITH PROCEED AND PASS KERSTEL, BETHLEHEM, TURN RIGHT JOIN R76 PASS LINDLEY PROCEED PASS KRONSTAD, VILJOESKROON PROCEED JOIN R30 TURN RIGHT JOIN MULTON STREET TURN TO ORKENY TAXI RANK AND RETURN ON THE SAME ROUTE.		
12.7	3100LL6100IN10047054 - FROM UMZIMKHULU TO RUSTENBURG FROM UMZIMKHULU TAXI RANK TURN LEFT JOIN R56 PASS IXOPO PROCEED PASS RICHMOND PROCEED AND PASS THORNVILLE AND JOIN ALEXANDER ROAD PROCEED AND TURN LEFT JOIN CHIEF ALBERT LUTHULI STREET PROCEED AND JOIN HICK ROAD JOIN N3 PROCEED AND PASS HICK, MOOIRIVER PROCEED AND PASS TUGELA TOLL PLAZA PROCEED AND PASS VAN REENEN AND PASS MONTROSE PROCEED AND PASS HARRISMITH TAXI RANK PROCEED AND JOIN N3 PASS WARDEN PROCEED AND PASS VILLIERS TOLL PLAZA PROCEED AND PASS HEIDELBERG TURN LEFT JOIN 89 BARRYMARITZ ROAD TO VOSLOORUS TAXI RANK TURN BACK AND JOIN N3 PASS M2 PASS OLIVER TAMBO AIRPORT BRANCH TURN LEFT JOIN R564 AND TURN RIGHT JOIN R511 PROCEED AND PASS HARETBESPOORT AND PROCEED AND TURN LEFT JOIN R27 PASS MOOINOOI PROCEED PASS MARIKANA JOIN THABO MBEKI STREET TURN RIGHT JOIN MALAN STREET TO RUSTENBURG TAXI RANK AND RETURN ON THE SAME ROUTE.		
12.8	3100LL7100MF10047957 - UMZIMKULU TO WELKOM FROM:UMZIMKULU TO WELKOM :FROM UMZIMKULU TAXI RANK TURN LEFT JOIN R56 PROCEED AND PASS UMLAAS ROAD AND THORNVILLE PROCEED AND JOIN ALEXANDER ROAD TURN LEFT JOIN CHIEF ALBERT LUTHULI STREET AND JOIN HOWICK ROAD JOIN N3 PROCEED AND PASS HOWICK, MOOI RIVER PASS TUGELA TOLL PLAZA PROCEED AND PASS VANREENEN PASS MENTROSE PROCEED AND JOIN N5 PASS HARRISMITH PROCEED AND PASS KERKTEL, BETHLEHEM SENEGAL TURN RIGHT JOIN R70 PAS VENTERBURG PROCEED AND PASS VIRGINIA PROCEED AND TURN RIGHT JOIN R30 PROCEED AND TURN RIGHT TO WELKOM MOTUSI TAXI RANK AND RETURN ON THE SAME ROUTE.		
12.9	3100LL8100JS10047961 - FROM:UMZIMKULU TO STANDERTON (SECUNDA) FROM UMZIMKULU TAXI RANK LEFT JOIN R56 PASS IXOPO PROCEED AND PASS RICHMOND PROCEED AND UMLAZI ROAD, THORNVILLE PROCEED AND JOIN ALEXANDER ROAD TURN LEFT JOIN CHIEF ALBERT STREET PROCEED AND JOIN HOWICK ROAD JOIN N3 PASS HOWICK, MOOI RIVER PROCEED AND PASS HARRISMITH, WARDEN PROCEED TURN LEFT JOIN R103 PROCEED TURN RIGHT JOIN R34 PASS VREDE STANDERTON AND JOIN R546 PROCEED AND PASS CHARLICILIES PROCEED AND TURN LEFT JOIN NXIMENI STREET PROCEED AND TURN RIGHT TO MBEALNTLE TAXI RANK (BLUE TAXI RANK) AND RETURN ON THE SAME ROUTE.		

**transport**

Department:
Transport
Province of KwaZulu-Natal

GAZETTE**LGKZNG52-2023-MAR****REGION: ALL**

- | | |
|-------|--|
| 12.10 | 3100LL8100MX10047055 - UMZIMKULU TO WITBANK
FROM UMZIMKULU TAXI RANK TURN LEFT JOIN R56 PASS IXOPO PROCEED AND PASS RICHMOND PROCEED AND PASS THORNVILLE PROCEED AND
JOIN ALEXANDER ROAD PROCEED TURN LEFT JOIN CHIEF ALBERT LUTHULI STREET PROCEED JOIN HOWICK ROAD JOIN N3 PASS MOOI RIVER
PROCEED PASS TUGELA PLAZA, VAN REENEN MONTROSE PROCEED PASS HARRISMITH, WARDEN PROCEED TURN LEFT JOIN R103 PROCEED RIGHT
JOIN R34 PASS VREDE JOIN R546 TO STANDERTON PROCEED AND PASS CHARLICITIES PROCEED TO KINROSS PROCEED PASS KRIEL PROCEED AND
PASS TOTAL GARAGE TURN RIGHT TO VAN DYK TAXI RANK AND RETURN ON THE SAME ROUTE. |
|-------|--|



transport

Department:
Transport
Province of KwaZulu-Natal

GAZETTE

LGKZNG52-2023-MAR

REGION: ALL

1)	Application Number: APP0153495	2)	Gazette Number: LGKZNG52-2023-MAR
3)	Applicant: SS MBELU ID NO. 5004155342089 Association: JOLIVET TAXI OWNERS ASSOCIATION	4)	Applicant Address: P O BOX 27609 UMZINTO 4200
5)	Existing Licence Holder: NOT APPLICABLE ID NO. NOT APPLICABLE	6)	Existing Licence Holder Address: NOT APPLICABLE
7)	Type of application: NEW OPERATING LICENCE	8)	Operating Licence Number: LGKZN0503000504
9)	Vehicle Type: MINIBUS TAXI	10)	1 X 9-16 (SEATED) + 0 (STANDING)
11)	Region: HARRY GWALA		
12.1	22067A21004R10049320 - JOLIVET TO DURBAN FROM APPROVED TAXI RANK IN IMPUNGA INTO AND ALONG R612, DROP ONLY ALONG R612 TO UMZINTO DROP IN UMZINTO, BACK TO R612 AND TURN LEFT TO JOIN N2 FREEWAY AND PROCEED INTO M4 / ALBERT LUTHULI HIGHWAY, LEFT INTO SMITH STREET, RIGHT INTO WARWICK AVENUE TO RANK 292C ON WARWICK AVENUE, DURBAN AND RETURN WITH PASSENGERS FROM RANK 292C, WARWICK AVENUE DURBAN. TURN LEFT TO JOIN WEST STREET AND TURN RIGHT ALONG PARK STREET RIGHT TO JOIN (M4) / ALBERT LUTHULI HIGHWAY INTO N2 FREEWAY, TURN LEFT AND RIGHT AGAIN TO JOIN R612 AND PROCEED TO THE STARTING POINT AT IMPUNGA.		
12.2	2100HE22067A00049321 - IMPUNGA TO HIGHFLATS IMPUNGA TO HIGHFLATS FROM APPROVED TAXI RANK IN IMPUNGA, KENTERTON INTO AND ALONG R612 TO HIGHFLATS TAXI RANK AND RETURN WITH OWN PASSENGERS. (DROP AND PICK UP AT MACKENZIE KNOGHKAR MASHU, STUARTVILLE, HLUTANKUNGU, GOXE NKAWINI, JOLIVET, NJANE R, SJAHILE, KENTERTON, IMPUNGA.		
12.3	22067A22067A00049322 - IMPUNGA TO UMZINTO FROM APPROVED TAXI RANK IN IMPUNGA, KENTERTON INTO AND ALONG R612 (DROP ONLY) STRAIGHT INTO UMZINTO AND RETURN ALONG THE SAME ROUTE WITH PASSENGERS. START DROPPING IN KENTERTON, IMPUNGA SJAHILE, NJANE R, JOLIVET, NKAWINI, GOXE HLUTHANKUNGU, NGU, AND STUARTVILLE.		
12.4	22067A21004R10049323 - JOLIVET TO DURBAN: FROM APPROVED TAXI RANK IN JOLIVET TO DURBAN RANK NO. 292C WARWICK AVENUE ALONG R612 TURN RIGHT INTO UMZINTO. (DROP ONLY) BACK TO R612 AND TURN LEFT INTO N2 FREEWAY AND PROCEED DIRECT INTO M4 / ALBERT LUTHULI HIGHWAY, LEFT INTO SMITH STREET, RIGHT INTO WARWICK AVENUE TO RANK 292C ON WARWICK AVENUE, DURBAN AND RETURN. TURN LEFT INTO WEST STREET, TURN RIGHT INTO PARK STREET, RIGHT INTO INKOSI ALBERT LUTHULI HIGHWAY, INTO (N2) SOUTH COAST FREEWAY TURN LEFT INTO PARK RYNIE INTO R612 AND START DROPPING IN KENTERTON, IMPUNGA, SJAHILE, NJANE R JOLIVET, NKAWINI, GOXE, HLUTHAKUNGU, STUARTVILLE MASHU UNTIL REACHING THE STARTING POINT OF JOLIVET.		
12.5	22067A22067A00049324 - JOLIVET TO HIGHFLATS: FROM APPROVED TAXI RANK IN JOLIVET, PASSING THROUGH NKAWINI, GOXI, STUARTVILLE, NJANE R, SJAHILE, KENTERTON, IMPUNGA MASHU, KNOGHKAR, MACKENZIE INTO AND ALONG R612. AND PROCEED INTO HIGHFLATS TAXI RANK AND WAIT FOR OWN PASSENGERS BEFORE RETURNING ALONG R612 DROP AND PICK TO MACKENZIE, KNOGHKAR, MASHU, STUARTVILLE, HLUTHANKUNGU, GOXE, NKAWINI, JOLIVET R SJAHILE, KENTERTON, IMPUNGA UNTIL REACHING JOLIVET.		
12.6	22063U22067A00049325 - JOLIVET TO UMZINTO FROM APPROVED TAXI RANK IN JOLIVET PASSING THROUGH NKAWINI, GOXE, STUARTVILLE, NJANE R, SJAHILE, KENTERTON, IMPUNGA INTO AND ALONG R612 DROP ONLY. PROCEED TO UMZINTO TAXI RANK AND WAIT FOR OWN PASSENGERS, RETURN ALONG R612. START DROPPING AT KENTERTON IMPUNGA SJAHILE, NJANE R, JOLIVET, NKAWINI GOXE, HLUTHANKUNGU, STUARTVILLE UNTIL REACHING JOLIVET.		



transport

Department:
Transport
Province of KwaZulu-Natal

GAZETTE

LGKZNG52-2023-MAR

REGION: ALL

1) Application Number: APP0153501	2) Gazette Number: LGKZNG52-2023-MAR
3) Applicant: BK MAJOLA ID NO. 5404145679089 Association: UMZIMKULU UNCEDO SERVICE TAXI ASSOCIATION	4) Applicant Address: 2397 SINKWAZI ROAD UNIT 2 IMBALI PIETERMARITZBURG 3201
5) Existing Licence Holder: NOT APPLICABLE ID NO. NOT APPLICABLE	6) Existing Licence Holder Address: NOT APPLICABLE
7) Type of application: NEW OPERATING LICENCE	8) Operating Licence Number: NOTAVAILABLE
9) Vehicle Type: MINIBUS	10) 1 X 15 (SEATED) + 0 (STANDING)
11) Region: HARRY GWALA	
12.1	3100LL21007710047955 - FROM UMZIMKULU TO DESTINATION :HARDING FROM UMZIMKULU TAXI RANK TURN RIGHT JOIN R56 PROCEED AND PASS CLYDESDALE PROCEED AND PASS IBISI TOWNSHIP PROCEED AND PASS RIETVLEI SECONDARY SENIOR SECONDARY SCHOOL PROCEED AND TURN RIGHT TO RIETVLEI TAXI RANK AND HOSPITAL THERE ARE DROP-OFF AND PICK-UPS RETURN BACK AND TURN RIGHT JOIN R56 PROCEED ABND TURN LEFT AT MAGALELA JOIN N2 DROP -OFF AND PICK-UPS PROCEED AND TURN RIGHT JOIN MARCHISON STREET AND CROSS MASGRAVE STREET PROCEED AND TURN LEFT JOIN FIELD STREET TO HARDING TAXI RANK AND RETURN ON THE SAME ROUTE.
12.2	3100LL3100LL00047956 - UMZIMKULU - RIETVLEI FROM UMZIMKHULU TAXI RANK TURN RIGHT JOIN R56 PROCEED AND PASS CLYDESDALE PASS MABHOLIDI BRANCH AND THERE ARE DROP-OFFS & PICK-UPS PASS STRAL HOEK BRANCH (DROP-OFF & PICK-UPS) PROCEED TO ELUTHUMENI THERE ARE (DROP-OFFS & PICK UPS) PROCESS TO KWAZULU AND SLOVAS (DROP-OFFS & PICK-UPS) PROCESS TO DUZE & S.DAMOYI THERE ARE (DROP-OFFS & PICK-UPS) PROCEED AND CROSS MATUGULU BRIDGE, TO MLOZANA (DROP-OFFS & PICK-UPS) PROCEED AND CROSS IBISI LOCATION TO ESIMPINTSHWENI & ESIHLAHLENI (DROP-OFFS & PICK-UPS) PROCEED & CROSS ELUCINGWENI BRIDGE TO KOKSHILL STOP (DROP-OFF & PICKUPS) PROCEED TO KWANKOSI STOP (DROP-OFF & PICKUPS) PROCEED TO KWANKOSI STOP (DROP-OFFS & PICKUPS) PROCESS AND PASS KWANOBILA SCHOOL & RIETVLEI J.S.S. PROCEED AND CROSS DONKERHOEK BRIDGE & PASS BRIDGE PASS ERHAWUKA BRANCH TURN RIGHT TAXI RANK AND RETURN ON THE SAME ROUTE.



transport

Department:
Transport
Province of KwaZulu-Natal

GAZETTE

LGKZNG52-2023-MAR

REGION: ALL

1)	Application Number: APP0153505	2)	Gazette Number: LGKZNG52-2023-MAR
3)	Applicant: PI MKULISI ID NO. 9310045584087 Association: UMZIMKULU UNCEDO SERVICE TAXI ASSOCIATION	4)	Applicant Address: P O BOX 123 UMZIMKHULU 3297
5)	Existing Licence Holder: NOT APPLICABLE ID NO. NOT APPLICABLE	6)	Existing Licence Holder Address: NOT APPLICABLE
7)	Type of application: NEW OPERATING LICENCE	8)	Operating Licence Number: NOTAVAILABLE
9)	Vehicle Type: MINIBUS	10)	1 X 15 (SEATED) + 0 (STANDING)
11)	Region: HARRY GWALA		
12.1	3100LL21007710047955 - FROM UMZIMKULU TO DESTINATION :HARDING FROM UMZIMKULU TAXI RANK TURN RIGHT JOIN R56 PROCEED AND PASS CLYDESDALE PROCEED AND PASS IBISI TOWNSHIP PROCEED AND PASS RIETVLEI SECONDARY SENIOR SECONDARY SCHOOL PROCEED AND TURN RIGHT TO RIETVLEI TAXI RANK AND HOSPITAL THERE ARE DROP-OFF AND PICK-UPS RETURN BACK AND TURN RIGHT JOIN R56 PROCEED ABND TURN LEFT AT MAGALELA JOIN N2 DROP -OFF AND PICK-UPS PROCEED AND TURN RIGHT JOIN MARCHISON STREET AND CROSS MASGRAVE STREET PROCEED AND TURN LEFT JOIN FIELD STREET TO HARDING TAXI RANK AND RETURN ON THE SAME ROUTE.		
12.2	3100LL3100LL00047956 - UMZIMKULU - RIETVLEI FROM UMZIMKHULU TAXI RANK TURN RIGHT JOIN R56 PROCEED AND PASS CLYDESDALE PASS MABHOLIDI BRANCH AND THERE ARE DROP-OFFS & PICK-UPS PASS STRAL HOEK BRANCH (DROP-OFF & PICK-UPS) PROCEED TO ELUTHUMENI THERE ARE (DROP-OFFS & PICK UPS) PROCESS TO KWAZULU AND SLOVAS (DROP-OFFS & PICK-UPS) PROCESS TO DUZE & S.DAMOYI THERE ARE (DROP-OFFS & PICK-UPS) PROCEED AND CROSS MATUGULU BRIDGE, TO MLOZANA (DROP-OFFS & PICK-UPS) PROCEED AND CROSS IBISI LOCATION TO ESIMPINTSHWENI & ESIHLAHLENI (DROP-OFFS & PICK-UPS) PROCEED & CROSS ELUCINGWENI BRIDGE TO KOKSHILL STOP (DROP-OFF & PICKUPS) PROCEED TO KWANKOSI STOP (DROP-OFF & PICKUPS) PROCEED TO KWANKOSI STOP (DROP-OFFS & PICK-UPS) PROCESS & PASS GRAVE YARD TO PHOLAPAKI & MAHOBE BRANCH (DROP-OFFS & PICK-UPS) PROCESS AND PASS KWANOBILA SCHOOL & RIETVLEI J.S.S. PROCEED AND CROSS DONKERHOEK BRIDGE & PASS BRIDGE PASS ERHAWUKA BRANCH TURN RIGHT TAXI RANK AND RETURN ON THE SAME ROUTE.		



transport

Department:
Transport
Province of KwaZulu-Natal

GAZETTE

LGKZNG52-2023-MAR

REGION: ALL

1)	Application Number: APP0153508	2)	Gazette Number: LGKZNG52-2023-MAR
3)	Applicant: SG MDONTSWA ID NO. 6002026042085 Association: UMZIMKULU UNCEDO SERVICE TAXI ASSOCIATION	4)	Applicant Address: P O BOX 87 UMZIMKHULU 3297
5)	Existing Licence Holder: NOT APPLICABLE ID NO. NOT APPLICABLE	6)	Existing Licence Holder Address: NOT APPLICABLE
7)	Type of application: NEW OPERATING LICENCE	8)	Operating Licence Number: NOTAVAILABLE
9)	Vehicle Type: MINIBUS	10)	1 X 15 (SEATED) + 0 (STANDING)
11)	Region: HARRY GWALA		
12.1	3100LL21007710047955 - FROM UMZIMKULU TO DESTINATION :HARDING FROM UMZIMKULU TAXI RANK TURN RIGHT JOIN R56 PROCEED AND PASS CLYDESDALE PROCEED AND PASS IBISI TOWNSHIP PROCEED AND PASS RIETVLEI SECONDARY SENIOR SECONDARY SCHOOL PROCEED AND TURN RIGHT TO RIETVLEI TAXI RANK AND HOSPITAL THERE ARE DROP-OFF AND PICK-UPS RETURN BACK AND TURN RIGHT JOIN R56 PROCEED AND TURN LEFT AT MAGALELA JOIN N2 DROP -OFF AND PICK-UPS PROCEED AND TURN RIGHT JOIN MARCHISON STREET AND CROSS MASGRAVE STREET PROCEED AND TURN LEFT JOIN FIELD STREET TO HARDING TAXI RANK AND RETURN ON THE SAME ROUTE.		
12.2	3100LL3100LL00047956 - UMZIMKULU - RIETVLEI FROM UMZIMKHULU TAXI RANK TURN RIGHT JOIN R56 PROCEED AND PASS CLYDESDALE PASS MABHOLIDI BRANCH AND THERE ARE DROP-OFFS & PICK-UPS PASS STRAL HOEK BRANCH (DROP-OFF & PICK-UPS) PROCEED TO ELUTHUMENI THERE ARE (DROP-OFFS & PICK UPS) PROCESS TO KWAZULU AND SLOVAS (DROP-OFFS & PICK-UPS) PROCESS TO DUZE & S.DAMOYI THERE ARE (DROP-OFFS & PICK-UPS) PROCEED AND CROSS MATUGULU BRIDGE, TO MLOZANA (DROP-OFFS & PICK-UPS) PROCEED AND CROSS IBISI LOCATION TO ESIMPINTSHWENI & ESIHLAHLENI (DROP-OFFS & PICK-UPS) PROCEED & CROSS ELUCINGWENI BRIDGE TO KOKSHILL STOP (DROP-OFF & PICKUPS) PROCEED TO KWANKOSI STOP (DROP-OFF & PICKUPS) PROCEED TO KWANKOSI STOP (DROP-OFFS & PICK-UPS) PROCESS & PASS GRAVE YARD TO PHOLAPAKI & MAHOBE BRANCH (DROP-OFFS & PICK-UPS) PROCESS AND PASS KWANOBILA SCHOOL & RIETVLEI J.S.S. PROCEED AND CROSS DONKERHOEK BRIDGE & PASS BRIDGE PASS ERHAWUKA BRANCH TURN RIGHT TAXI RANK AND RETURN ON THE SAME ROUTE.		



transport

Department:
Transport
Province of KwaZulu-Natal

GAZETTE

LGKZNG52-2023-MAR

REGION: ALL

1)	Application Number: APP0153509	2)	Gazette Number: LGKZNG52-2023-MAR
3)	Applicant: RT RADEBA ID NO. 6403245874086 Association: UMZIMKULU UNCEDO SERVICE TAXI ASSOCIATION	4)	Applicant Address: P O BOX166 UMZIMKHULU 3297
5)	Existing Licence Holder: NOT APPLICABLE ID NO. NOT APPLICABLE	6)	Existing Licence Holder Address: NOT APPLICABLE
7)	Type of application: NEW OPERATING LICENCE	8)	Operating Licence Number: NOTAVAILABLE
9)	Vehicle Type: MINIBUS	10)	1 X 15 (SEATED) + 0 (STANDING)
11)	Region: HARRY GWALA		
12.1	3100LL21007710047955 - FROM UMZIMKULU TO DESTINATION :HARDING FROM UMZIMKULU TAXI RANK TURN RIGHT JOIN R56 PROCEED AND PASS CLYDESDALE PROCEED AND PASS IBISI TOWNSHIP PROCEED AND PASS RIETVLEI SECONDARY SENIOR SECONDARY SCHOOL PROCEED AND TURN RIGHT TO RIETVLEI TAXI RANK AND HOSPITAL THERE ARE DROP-OFF AND PICK-UPS RETURN BACK AND TURN RIGHT JOIN R56 PROCEED AND TURN LEFT AT MAGALELA JOIN N2 DROP -OFF AND PICK-UPS PROCEED AND TURN RIGHT JOIN MARCHISON STREET AND CROSS MASGRAVE STREET PROCEED AND TURN LEFT JOIN FIELD STREET TO HARDING TAXI RANK AND RETURN ON THE SAME ROUTE.		
12.2	3100LL3100LL00047956 - UMZIMKULU - RIETVLEI FROM UMZIMKHULU TAXI RANK TURN RIGHT JOIN R56 PROCEED AND PASS CLYDESDALE PASS MABHOLIDI BRANCH AND THERE ARE DROP-OFFS & PICK-UPS PASS STRAL HOEK BRANCH (DROP-OFF & PICK-UPS) PROCEED TO ELUTHUMENI THERE ARE (DROP-OFFS & PICK UPS) PROCESS TO KWAZULU AND SLOVAS (DROP-OFFS & PICK-UPS) PROCESS TO DUZE & S.DAMOYI THERE ARE (DROP-OFFS & PICK-UPS) PROCEED AND CROSS MATUGULU BRIDGE, TO MLOZANA (DROP-OFFS & PICK-UPS) PROCEED AND CROSS IBISI LOCATION TO ESIMPINTSHWENI & ESIHLAHLENI (DROP-OFFS & PICK-UPS) PROCEED & CROSS ELUCINGWENI BRIDGE TO KOKSHILL STOP (DROP-OFF & PICKUPS) PROCEED TO KWANKOSI STOP (DROP-OFF & PICKUPS) PROCEED TO KWANKOSI STOP (DROP-OFFS & PICK-UPS) PROCESS & PASS GRAVE YARD TO PHOLAPAKI & MAHOBE BRANCH (DROP-OFFS & PICK-UPS) PROCESS AND PASS KWANOBILA SCHOOL & RIETVLEI J.S.S. PROCEED AND CROSS DONKERHOEK BRIDGE & PASS BRIDGE PASS ERHAWUKA BRANCH TURN RIGHT TAXI RANK AND RETURN ON THE SAME ROUTE.		



transport

Department:
Transport
Province of KwaZulu-Natal

GAZETTE

LGKZNG52-2023-MAR

REGION: ALL

1)	Application Number: APP0153513	2)	Gazette Number: LGKZNG52-2023-MAR
3)	Applicant: ST MJOLI ID NO. 7701017562089 Association: UMZIMKULU UNCEDO SERVICE TAXI ASSOCIATION	4)	Applicant Address: PRIVATE BAG X 529 UMZIMKHULU 3297
5)	Existing Licence Holder: NOT APPLICABLE ID NO. NOT APPLICABLE	6)	Existing Licence Holder Address: NOT APPLICABLE
7)	Type of application: NEW OPERATING LICENCE	8)	Operating Licence Number: NOTAVAILABLE
9)	Vehicle Type: MINIBUS	10)	1 X 15 (SEATED) + 0 (STANDING)
11)	Region: HARRY GWALA		
12.1	3100LL21007710047955 - FROM UMZIMKULU TO DESTINATION :HARDING FROM UMZIMKULU TAXI RANK TURN RIGHT JOIN R56 PROCEED AND PASS CLYDESDALE PROCEED AND PASS IBISI TOWNSHIP PROCEED AND PASS RIETVLEI SECONDARY SENIOR SECONDARY SCHOOL PROCEED AND TURN RIGHT TO RIETVLEI TAXI RANK AND HOSPITAL THERE ARE DROP-OFF AND PICK-UPS RETURN BACK AND TURN RIGHT JOIN R56 PROCEED AND TURN LEFT AT MAGALELA JOIN N2 DROP -OFF AND PICK-UPS PROCEED AND TURN RIGHT JOIN MARCHISON STREET AND CROSS MASGRAVE STREET PROCEED AND TURN LEFT JOIN FIELD STREET TO HARDING TAXI RANK AND RETURN ON THE SAME ROUTE.		
12.2	3100LL3100LL00047956 - UMZIMKULU - RIETVLEI FROM UMZIMKHULU TAXI RANK TURN RIGHT JOIN R56 PROCEED AND PASS CLYDESDALE PASS MABHOLIDI BRANCH AND THERE ARE DROP-OFFS & PICK-UPS PASS STRAL HOEK BRANCH (DROP-OFF & PICK-UPS) PROCEED TO ELUTHUMENI THERE ARE (DROP-OFFS & PICK UPS) PROCESS TO KWAZULU AND SLOVAS (DROP-OFFS & PICK-UPS) PROCESS TO DUZE & S.DAMOYI THERE ARE (DROP-OFFS & PICK-UPS) PROCEED AND CROSS MATUGULU BRIDGE, TO MLOZANA (DROP-OFFS & PICK-UPS) PROCEED AND CROSS IBISI LOCATION TO ESIMPINTSHWENI & ESIHLAHLENI (DROP-OFFS & PICK-UPS) PROCEED & CROSS ELUCINGWENI BRIDGE TO KOKSHILL STOP (DROP-OFF & PICKUPS) PROCEED TO KWANKOSI STOP (DROP-OFF & PICKUPS) PROCEED TO KWANKOSI STOP (DROP-OFFS & PICK-UPS) PROCESS & PASS GRAVE YARD TO PHOLAPAKI & MAHOBE BRANCH (DROP-OFFS & PICK-UPS) PROCESS AND PASS KWANOBILA SCHOOL & RIETVLEI J.S.S. PROCEED AND CROSS DONKERHOEK BRIDGE & PASS BRIDGE PASS ERHAWUKA BRANCH TURN RIGHT TAXI RANK AND RETURN ON THE SAME ROUTE.		



transport

Department:
Transport
Province of KwaZulu-Natal

GAZETTE

LGKZNG52-2023-MAR

REGION: ALL

1) Application Number: APP0153514	2) Gazette Number: LGKZNG52-2023-MAR
3) Applicant: M HLONGWANE ID NO. 4709195239084 Association: BERGVILLE TAXI ASSOCIATION	4) Applicant Address: PO BOX 397 BERGVILLE 3350
5) Existing Licence Holder: NOT APPLICABLE ID NO. NOT APPLICABLE	6) Existing Licence Holder Address: NOT APPLICABLE
7) Type of application: NEW OPERATING LICENCE	8) Operating Licence Number: NOTAVAILABLE
9) Vehicle Type: MINIBUS	10) 1 X 15 (SEATED) + 0 (STANDING)
11) Region: UTHUKELA	
12.1	2100192202DH10047634 - BERGVILLE TO LADYSMITH FROM BERGVILLE STREET TAXI RANK, STRAIGHT WITH HIGH STREET, TURN LEFT INTO SHARRAT STREET, TURN RIGHT INTO TATHAM ROAD, TURN RIGHT INTO KINGSWAY, TURN RIGHT INTO P340, TURN INTO P30 TURN LEFT INTO P110, TURN RIGHT INTO N11-1, TURN LEFT INTO MURCHISON STREET, TURN RIGHT INTO KING STREET, TURN LEFT TO INTO LYLLEL STREET, TURN RIGHT INTO LADYSMITH TAXI RANK.
12.2	2202F721001900047611 - EMMAUSE- BERGVILLE EMMAUSE TO BERGVILLE, STRAIGHT WITH P394, TURN LEFT TO P10-2, TURN LEFT TO P11-1, TURN RIGHT TO WEST STREET, TURN LEFT TO BERVILLE TAXI RANK AND RETURN TO THE SAME ROUTE.



transport

Department:
Transport
Province of KwaZulu-Natal

GAZETTE

LGKZNG52-2023-MAR

REGION: ALL

1) Application Number: APP0153558	2) Gazette Number: LGKZNG52-2023-MAR
3) Applicant: MT NDWALANE ID NO. 5512265637081 Association: RICHMOND TAXI OWNERS ASSOCIATIONS	4) Applicant Address: PO BOX 1142 RICHMOND 3780
5) Existing Licence Holder: NOT APPLICABLE ID NO. NOT APPLICABLE	6) Existing Licence Holder Address: NOT APPLICABLE
7) Type of application: NEW OPERATING LICENCE	8) Operating Licence Number: NOTAVAILABLE
9) Vehicle Type: MINIBUS	10) 1 X 15 (SEATED) + 0 (STANDING)
11) Region: UMGUNGUNDLOVU	
12.1	21001921004R10051082 - RICHMOND TO DURBAN INBOUND: FROM RICHMOND RANK NO. 2, NELSON STREET (KPX0023), CHILLEY STREET, DURBAN ROAD, MR5, P338, N3. ALTERNATIVE ROUTE: NELSON STREET, CHILLEY STREET, SHEPSTONE STREET, MR5, P338, M13, OLD MIAN ROAD, CROMPTON ROAD, M13, N3. DURBAN TO RICHMOND OUTBOUND: FROM DURBAN, N3, P338, MR5, DURBAN ROAD, CHILLEY STREET, NELSON STREET. RESTRICTIONS: ONLY DROPPING-OFF OF PASSENGERS IS PERMITTED IN PINETOWN, PICKING-UP OF PASSENGERS IS NOT PERMITTED.
12.2	2206A021008Q10144132 - RICHMOND TO IXOPO. FROM RICHMOND RANK NO.2-NELSON (KPX0023) ROUTE VIA NELSON, CHILLEY, SHEPSTONE, MR5 TO IXOPO. OUTBOUND: FROM IXOPO ROUTE VIA MR5, SHEPSTONE, CHILLEY, NELSON TO RICHMOND RANK NO. NELSON (KPX0023).
12.3	2206A02100H310051081 - RICHMOND TO PIETERMARITZBURG FROM RICHMOND RANK NO.2 NELSON STREET (KPX0023), CHILLEY STREET, DURBAN ROAD, MR5, REGGIE HADEBE (RICHMOND) ROAD, ALEXANDRA ROAD, COLLEGE ROAD, WEST STREET, LANGALIBALELE (LONGMARKET) STREET, CHURCH STREET, BOSHOFF STREET TO PROFESSOR NYEMBEZI (SYMMONS) CENTRE TAXI TERMINAL (KPC0093) FROM: PROFESSOR NYEMBEZI (SYMMONS) CENTRE TAXI TERMINAL (KPC0093), PIETERMARITZ, CHIEF ALBERT LUTHULI (COMMERCIAL) STREET, ALEXANDRA ROAD, REGGIE HADEBE (RICHMOND) ROAD, MR5, DURBAN ROAD, CHILLEY STREET, NELSON STREET TO RICHMOND RANK NO.2 ? NELSON (KPX0023).
12.4	2206A02206A000051079 - RICHMOND TO ESTON INBOUND: FROM RICHMOND RANK NO.2 - NELSON STREET (KPX0023) ROUTE: PASSING NELSON STREET, CHILLEY STREET, SHEPSTONE STREET, MR5, P24, P21 TO ESTON RANK OFF P489 (KPX0022). OUTBOUND: FROM ESTON RANK, OFF P489 (KPX0022) ROUTE - PASSING: P21, P24, MR5, SHEPSTONE STREET, CHILLEY STREET, NELSON STREET TO RICHMOND RANK NO. 2 NELSON STREET (KPX0023).
12.5	2206A02206A000051080 - MASANGAZANE TO RICHMOND. INBOUND: FROM MASANGAZANE - P121/D388 (KPX0025) ROUTE PASSING, P121, SHEPSTONE TO RICHMOND RANK NO.1-OFF SHEPSTONE STREET (KPX0023). OUTBOUND: FROM RICHMOND RANK NO.1-OFF SHEPSTONE STREET (KPX0023) ROUTE PASSING SHEPSTONE, P121 TO MASANGAZANE - P121/D388 (KPX0025).
12.6	2206A02206A000051083 - GENGESHE TO RICHMOND. INBOUND FROM: GENGESHE ROUTE - PASSING: D684, P121, MR5, SHEPSTONE STREET TO RICHMOND RANK NO.1 SHEPSTONE STREET (KPX0024). OUTBOUND FROM: RICHMOND RANK NO.1 SHEPSTONE STREET (KPX0024) ROUTE - PASSING: SHEPSTONE STREET, MR5, P121, D684 TO GENGESHE.
12.7	2206A02206A000051084 - MAGODA TO RICHMOND. INBOUND: FROM MAGODA ROUTE - PASSING: D1231, D1229, SHEPSTONE STREET TO RICHMOND RANK NO.1 SHEPSTONE STREET (KPX0024). OUTBOUND: FROM RICHMOND RANK NO.1 SHEPSTONE STREET (KPX0024) ROUTE PASSING: SHEPSTONE STREET, D1229, D1231 TO MAGODA.
12.8	2206A02206A000051085 - NDALENI TO RICHMOND INBOUND FROM: NDALENI ROUTE - PASSING: D1229, SHEPSTONE STREET TO RICHMOND RANK NO. 1-SHEPSTONE STREET (KPX0024). OUTBOUND FROM: RICHMOND RANK NO. 1-SHEPSTONE STREET (KPX0024) ROUTE - PASSING: SHEPSTONE STREET, D1229 TO NDALENI.
12.9	2206A02206A000051086 - PHATHENI TO RICHMOND INBOUND FROM PHATHENI TO RICHMOND RANK NO.2-NELSON STREET (KPX0023), D59, MR5, SHEPSTONE STREET, CHILLEY STREET, NELSON STREET. OUTBOUND FROM RICHMOND RANK NO. 2-NELSON STREET (KPX0023), NELSON STREET, CHILLEY STREET, SHEPSTONE STREET, MR5, D59 TO PHATHENI.

**transport**

Department:
Transport
Province of KwaZulu-Natal

GAZETTE**LGKZNG52-2023-MAR****REGION: ALL**

12.10	2206A02206A000051087 - SIMOZOMENI TO RICHMOND. INBOUND: FROM SIMOZOMENI ROUTE - PASSING D1230, D1229, SHEPSTONE STREET TO RICHMOND RANK NO.1-SHEPSTONE STREET (KPX0024). OUTBOUND: FROM RICHMOND RANK NO.1-SHEPSTONE STREET (KPX0024) ROUTE - PASSING: SHEPSTONE STREET, D1229, D1231, D1230 TO SIMOZOMENI.
12.11	2206A02206A000051088 - NHLAZUKA TO RICHMOND FROM NHLAZUKA, D274,MR5, SHEPSTONE STREET, CHILLEY STREET, NELSON STREET TO RICHMOND RANK NO.2-NELSON STREET (KPX0023) FROM: RICHMOND RANK NO.2-NELSON STREET (KPX0023), CHILLEY STREET, SHEPSTONE STREET, MR5, D274 TO NHLAZUKA.

Closing times for **ORDINARY WEEKLY** 2023 KWAZULU-NATAL PROVINCIAL GAZETTE

The closing time is **15:00** sharp on the following days:

- 28 December, Wednesday for the issue of Thursday 05 January 2023
- 05 January, Thursday for the issue of Thursday 12 January 2023
- 12 January, Thursday for the issue of Thursday 19 January 2023
- 19 January, Thursday for the issue of Thursday 26 January 2023
- 26 January, Thursday for the issue of Thursday 02 February 2023
- 02 February, Thursday for the issue of Thursday 09 February 2023
- 09 February, Thursday for the issue of Thursday 16 February 2023
- 16 February, Thursday for the issue of Thursday 23 February 2023
- 23 February, Thursday for the issue of Thursday 02 March 2023
- 02 March, Thursday for the issue of Thursday 09 March 2023
- 09 March, Thursday for the issue of Thursday 16 March 2023
- 15 March, Wednesday for the issue of Thursday 23 March 2023
- 23 March, Thursday for the issue of Thursday 30 March 2023
- 30 March, Thursday for the issue of Thursday 06 April 2023
- 04 April, Tuesday for the issue of Thursday 13 April 2023
- 13 April, Thursday for the issue of Thursday 20 April 2023
- 20 April, Thursday for the issue of Thursday 27 April 2023
- 25 April, Tuesday for the issue of Thursday 04 May 2023
- 04 May, Thursday for the issue of Thursday 11 May 2023
- 11 May, Thursday for the issue of Thursday 18 May 2023
- 18 May, Thursday for the issue of Thursday 25 May 2023
- 25 May, Thursday for the issue of Thursday 01 June 2023
- 01 June, Thursday for the issue of Thursday 08 June 2023
- 08 June, Thursday for the issue of Thursday 15 June 2023
- 14 June, Wednesday for the issue of Thursday 22 June 2023
- 22 June, Thursday for the issue of Thursday 29 June 2023
- 29 June, Thursday for the issue of Thursday 06 July 2023
- 06 July, Thursday for the issue of Thursday 13 July 2023
- 13 July, Thursday for the issue of Thursday 20 July 2023
- 20 July, Thursday for the issue of Thursday 27 July 2023
- 27 July, Thursday for the issue of Thursday 03 August 2023
- 02 August, Wednesday for the issue of Thursday 10 August 2023
- 10 August, Thursday for the issue of Thursday 17 August 2023
- 17 August, Thursday for the issue of Thursday 24 August 2023
- 24 August, Thursday for the issue of Thursday 31 August 2023
- 31 August, Thursday for the issue of Thursday 07 September 2023
- 07 September, Thursday for the issue of Thursday 14 September 2023
- 14 September, Thursday for the issue of Thursday 21 September 2023
- 20 September, Wednesday for the issue of Thursday 28 September 2023
- 28 September, Thursday for the issue of Thursday 05 October 2023
- 05 October, Thursday for the issue of Thursday 12 October 2023
- 12 October, Thursday for the issue of Thursday 19 October 2023
- 19 October, Thursday for the issue of Thursday 26 October 2023
- 26 October, Thursday for the issue of Thursday 02 November 2023
- 02 November, Thursday for the issue of Thursday 09 November 2023
- 09 November, Thursday for the issue of Thursday 16 November 2023
- 16 November, Thursday for the issue of Thursday 23 November 2023
- 23 November, Thursday for the issue of Thursday 30 November 2023
- 30 November, Thursday for the issue of Thursday 07 December 2023
- 07 December, Thursday for the issue of Thursday 14 December 2023
- 14 December, Thursday for the issue of Thursday 21 December 2023
- 19 December, Tuesday for the issue of Thursday 28 December 2023