



KWAZULU-NATAL PROVINCE
KWAZULU-NATAL PROVINSIE
ISIFUNDAZWE SA KWAZULU-NATALI

Provincial Gazette • Provinsiale Koerant • Igazethi Yesifundazwe

(Registered at the post office as a newspaper) • (As 'n nuusblad by die poskantoor geregistreer)
(Irejistiwee njengephephandaba eposihhovisi)

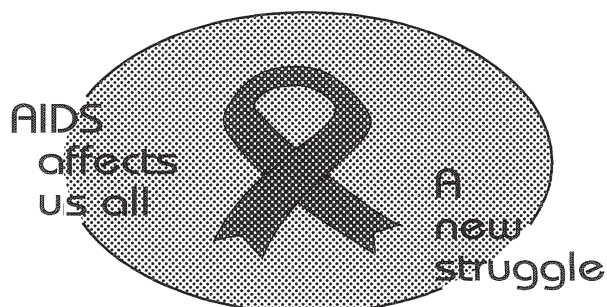
Vol: 17

PIETERMARITZBURG
14 SEPTEMBER 2023
14 SEPTEMBER 2023

No: 2590

PART 1 OF 5

We all have the power to prevent AIDS



**AIDS
HELPLINE**

0800 012 322

DEPARTMENT OF HEALTH

Prevention is the cure

N.B. The Government Printing Works will not be held responsible for the quality of "Hard Copies" or "Electronic Files" submitted for publication purposes

ISSN 1994-4551



9 771994 455008



0 2 5 9 0

IMPORTANT NOTICE:

THE GOVERNMENT PRINTING WORKS WILL NOT BE HELD RESPONSIBLE FOR ANY ERRORS THAT MIGHT OCCUR DUE TO THE SUBMISSION OF INCOMPLETE / INCORRECT / ILLEGIBLE COPY.

No FUTURE QUERIES WILL BE HANDLED IN CONNECTION WITH THE ABOVE.

Contents

<i>No.</i>		<i>Gazette No.</i>	<i>Page No.</i>
PROVINCIAL NOTICES • PROVINSIALE KENNISGEWINGS			
555	KwaZulu-Natal Gaming and Betting Act, 2010 (Act No.8 of 2010 as amended): Consent to acquire financial interests in a Licensee in terms of Section 43A of the Act	2590	3
555	KwaZulu-Natal Dobbelaar en Weddery, 2010 (Wet No 08 van 2010), soos gewysig: Toestemming om finansiële belange in 'n Lisensiehouer te verkry ingevolge Artikel 43A van die Wet	2590	4
556	Spatial Planning and Land Use Management Act, 16 of 2013: Endumeni Local Municipality: Establishment of the Endumeni Municipal Planning Tribunal (MPT)	2590	6
557	Road Carrier Permits: KwaZulu-Natal	2590	7

PROVINCIAL NOTICES • PROVINSIALE KENNISGEWINGS

PROVINCIAL NOTICE 555 OF 2023


**KWAZULU-NATAL GAMING AND BETTING BOARD
NOTICE OF AN APPLICATION RECEIVED**
1. CONSENT TO ACQUIRE FINANCIAL INTERESTS IN A LICENSEE IN TERMS OF SECTION 43A OF THE KZN GAMING AND BETTING ACT, NO.08 OF 2010, AS AMENDED

In terms of Section 34, read with Regulation 14 of the KwaZulu-Natal Gaming and Betting Act, 2010 (Act No.8 of 2010 as amended), notice is hereby given of applications received for consent to acquire financial interests in a licensee in terms of Section 43A of the Act, from the applicants mentioned below:

APPLICANT / ENTITY / CORPORATE BODY	APPLICANT'S ADDRESS	CURRENT LICENSEE	LICENSEE'S ADDRESS	INTEREST ACQUIRED
Hollywood Sportsbook KZN (Pty) Ltd	6 Tetford Circle, Millennium Bridge Business Park, La Lucia Ridge Durban	Estate Late Keith Anthony McClean t/a Newcastle Tattersalls Bookmaking Right: Amaj01 Bookmaker Licence Number: BOM0045	20 Church Street Newcastle	100%

2. ERRATUM: NOTICE TO RELOCATE BETTING PREMISES PUBLISHED ON 24 AUGUST 2023

The application published on **24 August 2023** as described in the table below, was published with an error in respect of the first type of licence that is being relocated.

The table below reflects the correct details pertaining to the type of licences that are being relocated:

APPLICATION FOR RELOCATION OF BUSINESS OPERATIONS TO OTHER PREMISES IN TERMS OF SECTION 44 (1) OF THE KWAZULU-NATAL GAMING AND BETTING ACT NO. 08 OF 2010, AS AMENDED

In terms of sections 4(1) (b) and 4(3), read with section 4(4) of the Promotion of Administrative Justice Act, 2000 (Act No.3 of 2000) as amended, notice is hereby given of an application received in terms of Sections 44 (1) and 120 (1) of the KwaZulu-Natal Gaming and Betting Act, 2010 (Act No.8 of 2010), as amended, for the relocation of the below mentioned gaming and betting businesses by the following applicant:

APPLICANT	TYPE OF LICENCE	CURRENT LOCATION OF PREMISES	PROPOSED LOCATION OF PREMISES
Gold Circle (Pty) Ltd t/a Playa Kingsmead Tab	1. Totalisator Tab: T0T0002 Playa Kingsmead Tab	21 Sylvester Ntuli Rd, South Beach, Durban	First floor, TAB Centre, Suite 8A, 80 Parthenon Street, Phoenix
	2. Type A Site Operator- SOP 1115		

3. Public inspection of applications

The above-mentioned applications will, subject to any ruling by the Board to the contrary in accordance with the provisions of section 30 of the KwaZulu-Natal Gaming and Betting Act, 2010 (Act No. 08 of 2010), be open for public inspection at the offices of the Board at the address mentioned below for the period from **14 September 2023 to 04 October 2023**.

The KZN Gaming & Betting Board
Redlands Estate
1 George MacFarlane
Wembley, Pietermaritzburg

and

The KZN Gaming & Betting Board
22 Dorothy Nyembe Street
Durban

4. Invitation to lodge representations

Interested persons are hereby invited to lodge any representations in respect of this application by no later than **16:00 on 04 October 2023**. Representations should be in writing and must contain at least the following information:

- The name of the applicant to whom the representations relate
- The ground(s) on which representations are made.
- The name, address and telephone number of the person submitting the representations.
- An indication as to whether or not the person making the representations wishes to make oral representations when the Board hears the application.

Any representations that do not contain all of the information referred to in paragraph 3 above, will be deemed not to have been lodged with the Board and will not be considered by the Board. Representations should be addressed to:

By Post: The Chief Executive Officer, KwaZulu-Natal Gaming and Betting Board, Private Bag X9102, PIETERMARITZBURG, 3200

Hand delivered: The Chief Executive Officer, The KZN Gaming & Betting Board, Redlands Estate, 1 George MacFarlane, Wembley, Pietermaritzburg.

PROVINSIALE KENNISGEWING 555 VAN 2023



1. TOESTEMMING OM FINANSIËLE BELANGE IN 'N LISENSIEHOUER TE VERKRY INGEVOLGE ARTIKEL 43A VAN DIE KZN GAMING AND BETTING ACT. NO.8 VAN 2010, SOOS GEWYSIG

In terme van Artikel 34, gelees met Regulasie 14 van die KwaZulu-Natal Dobbelaar en Weddery, 2010 (Wet No 08 van 2010), soos gewysig word hierby kennis gegee van aansoek ontvang vir toestemming om finansiële belang te in lisensiehouers korporatiewe entiteit in terme van Artikel 43A van die Wet, van die ondergenoemde aansoeker:

AANSOEKER	AANSOEKER ADRES	HUDIGE LISENSIE	HUDIGE LISENSIES ADRES	GESOEKTE PERSENTASIE
Hollywood Sportsbook KZN (Pty) Ltd	6 Tetford Circle, Millennium Bridge Business Park, La Lucia Ridge, Durban	Estate Late Keith Anthony McClean t/a Newcastle Tattersalls Bookmaking Right: Amaj01 Bookmaker Licence Number: BOM0045	20 Church StreetNewcastle	100%

2. ERRATUM: NOTICE TO RELOCATE BETTING PREMISES PUBLISHED ON 24 AUGUST 2023

The application published on **24 August 2023** as described in the table below, was published with an error in respect of the first type of licence that is being relocated.

The table below reflects the correct details pertaining to the type of licences that are being relocated:

AANSOEK OM VERSKUIWING VAN BESIGHEDE NA ANDER PERSEEL INGEVOLGE ARTIKEL 44 (1) VAN DIE KWAZULU-NATAL WET OP DOEL EN WEDDING NR. 08 VAN 2020, SOOS GEWYSIG

Ingevolge artikel 4 (1) (b) en 4 (3), saamgelees met artikel 4 (4) van die Wet op die Bevordering van Administratiewe Geregtigheid, 2000 (Wet No.3 van 2000) kennisgewing word hiermee gegee van die aansoek ontvang ingevolge artikels 44 (1) en 120 (1) van die KwaZulu-Natal Gokkie en Weddery Wet, 2010 (Wet nr 8 van 2010), vir die hervestiging van die onderstaande primêre weddery besigheid, die volledige besonderhede van die aansoeker word uiteengesit in die tabel hieronder:

AANSOEKER	DIE SOORT VAN LISENSIE	HUDIGE ADRES	VOORGESTELDE ADRES
Gold Circle (Pty) Ltd t/a Playa Kingsmead Tab	1. Totalisator Tab: T0T0002 Playa Kingsmead Tab	21 Sylvester Ntuli Rd, South Beach, Durban	First floor, TAB Centre, Suite 8A, 80 Parthenon Street, Phoenix
	2. Type A Site Operator- SOP 1115		

3. Openbare inspeksie van aansoeks

Die aansoekes lê, behoudens enige teenstrydige reëling deur die raad in ooreenstemming met die bepalings van artikel **30** van die KwaZulu-Natal Dobbelaar en Weddery Wet, 2010 (Wet No. 08 van 2010), vir openbare inspeksie ter insae by die kantoor van die Raad by die ondergemelde adres vir die tydperk van **14 Augustus 2023 tot 04 Oktober 2023**.

KwaZulu-Natal Dobbelaar en Weddery Raad
Redlands Estate
1 George MacFarlane
Wembley, Pietermaritzburg

&

The KZN Gaming & Betting Board
22 Dorothy Nyembe Street
Durban

4. Uitnodiging om vertoë te rig

Belanghebbende persone word hierby uitgenooi om enige vertoë ten opsigte van die aansoekers te rig teen nie later as 16:00 op **04 Oktober 2023**. Vertoë moet skriftelik geskied en moet minstens die volgende inligting bevat:

- Die name van die aansoeker waarop die vertoë betrekking het;
- Die grond(e) waarop die vertoë berus;
- Die naam, adres en telefoonnommer van die persoon wat die vertoë rig en
- 'n Aanduiding of die persoon wat die vertoë rig ook mondelike vertoë wil rig, aldan nie, wanneer die raad die aansoek aanhoor.

Enige vertoë wat nie al die besonderhede bevat wat in paragraaf 3 vermeld word nie, sal geag word nie by die raad ingedien te wees nie en sal nie deur die raad oorweeg word nie.

5. Vertoë moet gerig word aan:

Per Pos: The Chief Executive Officer, KwaZulu-Natal Gaming and Betting Board, Private Bag X9102, PIETERMARITZBURG, 3200

Handaflerings: The Chief Executive Officer, The KZN Gaming & Betting Board, Redlands Estate, 1 George MacFarlane, Wembley, Pietermaritzburg.



**IBHODI YEZOKUGEMBULA YAKWAZULU-NATALI
ISAZISO NGEZICELO EZAMUKELIWE**

1. IMVUME YOKUTHOLA IZINTSHISEKELO ZEZIMALI KUMUNTU ONELAYISENSE NGOKWESIGABA 43A SOMTHETHO WEKZN GAMING AND BETTING ACT. NO.08 KA-2010, NJENGOBA USHINTSHIWE

Ngokomthetho 34 wezokuGembula, ufundwe kanye Nomthethonqubo 14 waKwaZulu-Natali, (uMthetho No. 08 ka 2010) kunye nezichibiyelo zawo, ngalokhu lapha kunikezwa izaziso ngezicelo ezamukeliwe zelungelo lokuhlomula ngokwezimali ngokomthetho Section 43 (A) we KwaZulu-Natal Gaming and Betting Act 08 of 2010, ezisuka kubanini bemininingwane ebalulwe ngaphansi:

UMFAKISICELO	IKHELI LOMFAKI SICELO	UMNINILAYISENSI	INDAWO YOKUSEBENZELA YAMANJE	UBUNGAKO BOKUHLOMULA
Hollywood Sportsbook KZN (Pty) Ltd	6 Tetford Circle, Millennium Bridge Business Park, La Lucia Ridge, Durban	Estate Late Keith Anthony McClean t/a Newcastle Tattersalls Bookmaking Right: Amaj01 Bookmaker Licence Number: BOM0045	20 Church StreetNewcastle	100%

2. ERRATUM: NOTICE TO RELOCATE BETTING PREMISES PUBLISHED ON 24 AUGUST 2023

The application published on **24 August 2023** as described in the table below, was published with an error in respect of the first type of licence that is being relocated.

The table below reflects the correct details pertaining to the type of licences that are being relocated:

ISICELO SOKUSHINTSHWA KWENDAWO YOKUSEBENZELA NGOKWE SIGABA 44 (1) NGAPHANSI KOMTHETHO WEZOKUGEMBULA WAKWAZULU-NATALI, (UMTHETHO NO. 08 KA 2010), KUNYE NEZICHIBIYELO ZAWO

Ngokwesigaba 4(1)(b) no 4(3), sifundwa nesigaba 4(4) ngaphansi koMthetho oKhuthaza Ukwaziswa koMphakathi (uMthetho No. 3 ka 2000), nangokwe sigaba 44(1) kanye nesigaba 120(1) ngaphansi koMthetho wezokuGembula waKwaZulu-Natali, (uMthetho No. 08 ka 2010), kunye nezichibiyelo zawo, ngalokhu lapha kunikezwa izaziso ngesicelo sokushintshwa kwendawo yokugembula. Ngenzansi igama lenkampani efake isicelo kanye nekheli layo:

UMFAKISICELO	UHLOBO LWE LAYISENSI	INDAWO YOKUSEBENZELA YAMANJE	INDAWO EKUZOTHUTHELWA KUYONA
Gold Circle (Pty) Ltd t/a Playa Kingsmead Tab	1. Totalisator Tab: T0T0002 Playa Kingsmead Tab 2. Type A Site Operator- SOP 1115	21 Sylvester Ntuli Rd, South Beach, Durban	First floor, TAB Centre, Suite 8A, 80 Parthenon Street, Phoenix

3. Ukuhlolwa kwezicelo ngumphakathi

Lezi zicelo ezibalulwe ngenhla, kuye ngokuhambisana nanoma yisiphi isinqumo seBhodi esiphikisayo ngokwezinhlinzeko zesigaba 34 soMthetho wezokuGembula waKwaZulu-Natali ka2010 (uMthetho No. 08 ka 2010), izicelo zizokwazi ukubonwa ngumphakathi emahhovisi eBhodi kuleli kheli elibhalwe ngezansi esikhathini esisukela kumhla zingu **14 kuMandulo 2023** kuya mhla zingu **04 kuMfumfu 2023**.

The KZN Gaming & Betting Board
Redlands Estate
1 George MacFarlane
Wembley, Pietermaritzburg

naku

The KZN Gaming & Betting Board
22 Dorothy Nyembe Street
Durban

4. Isimemo sokwenza izethulo

Abantu abanentshisekelo bayamenywa ukuba benze izethulo lungakadluli mhla zinga **04 kuMfumfu 2023** ngaphambi **kwehora lesine ntambama**. Izethulo kufanele zibhalwe futhi zibe naleminingwane elandelayo:

- Igama lomfakisicelo izethulo eziqondene naye;
- Izizathu izethulo ezenziwa ngaphansi kwazo;
- Igama, ikheli kanye nenombolo yocingo yomuntu oletha izethulo; kanye;
- Nokubalula ukuthi umuntu owenza izethulo ufisa ukwenza izethulo ngomlomo uma iBhodi isilalela isicelo.

Noma iziphi izethulo ezingalukethe lonke lolu lwazi olubalulwe endimeni 3 ngenhla zizothathwa ngokuthi azikaze zethulwe kwiBhodi futhi iBhodi angeke izicubungule. Izethulo kufanele zithunyelwe ku:

NgePosi: The Chief Executive Officer, KwaZulu-Natal Gaming and Betting Board, Private Bag X9102, PIETERMARITZBURG, 3200

NgeSandra: The Chief Executive Officer, The KZN Gaming & Betting Board, Redlands Estate, 1 George MacFarlane, Wembley, Pietermaritzburg.

PROVINCIAL NOTICE 556 OF 2023**ENDUMENI LOCAL MUNICIPALITY****ESTABLISHMENT OF THE ENDUMENI MUNICIPAL PLANNING TRIBUNAL (MPT)**

Notice is hereby given in terms of Section 35 (1), 36 (2) and 37 (1) 37 (1) of the Spatial Planning and Land Use Management Act, 16 of 2013, which reads in conjunction of the Endumeni SPLUMA By-Law 14,. Establishment of the Endumeni Municipal Planning Tribunal and the appointment of members to serve on the said Municipal Planning Tribunal in terms of the Spatial Planning and Land Use Management Act, Act No. 16 of 2013 established by Endumeni Council and has appointed the following persons as Planning Tribunal members for a period of one (1) year

External Members:

1. Chairperson: Mr P H B Hofmann
2. Deputy Chairpersons: Ms N Mkhize
Mr A W Thomson
3. Member of the MPT: Mr B M Qwabe
4. Member of the MPT: Mr B N Mthembu

Internal Members:

1. Ms L O Ngidi
2. Mr L Cekeshe
3. Mr M B Buthelezi
4. Mr N C J Bezuidenhoudt
5. Ms A K N Dlungwana: as Registrar
6. Ms F Z R Sibisi: as Deputy Registrar

The date from which the development applications for municipal approval can be lodged for consideration by the Municipal Planning Tribunal is from 1 April 2023. The development applications for municipal approval can be lodged with the Municipal Planning Registrar, Ms A K N Dlungwana or the Deputy Registrar, Ms F Z R Sibisi at the Municipal Offices located at Biggar Street, Glencoe between 07h30-16h25 week days at Tel. No. (034) 393-1121

MR S NTOMBELA
MUNICIPAL MANAGER

Notice No:/2023

PROVINCIAL NOTICE 557 OF 2023

**transport**

Department:
Transport
Province of KwaZulu-Natal

GAZETTE

LGKZNG20-2023-AUG

REGION: ALL

1) Application Number: APP0097178	2) Gazette Number: LGKZNG20-2023-AUG
3) Applicant: CO MCHUNU ID NO. 8209141373083 Association: NQUTHU DISTRICT PIONEERS TAXI ASSOC.	4) Applicant Address: PO. BOX 436 NQUTHU 3135
5) Existing Licence Holder: NOT APPLICABLE ID NO. NOT APPLICABLE	6) Existing Licence Holder Address: NOT APPLICABLE
7) Type of application: ADD AUTHORISATIONS/ROUTES	8) Operating Licence Number: LGKZN0203000196
9) Vehicle Type: MINIBUS	10) 1 X 15 (SEATED) + 0 (STANDING)
11) Region: UMZINYATHI	
12.1	2207GY2207J510047659 - NQUTU TO NONDWENI FROM NQUTHU TAXI RANK TO NONDWENI TAXI RANK ALONG MAIN ROAD (P36-2 AND RETURN ALONG THE FORWARD ROUTE IN REVERSE.(PICKING UP AND SETTING DOWN PASSENGERS EN ROUTE.
12.2	2207GY2207GY00047657 - NQUTU TO EMPANGENI FROM NQUTHU TAXI RANK ALONG THE SAME ROUTE AS IN 3ABOVE, UP TO NKWALINI ALONG R66 AT KWALINI TURN LEFT INTO AND ALONG R34, WHICH BECOMES MAIN ROAD AND PROCEED DIRECT TO EMPANGENI TAXI RANK AND RETURN THE FORWARD ROUTE IN REVERSE.
12.3	2207GY22068T10047663 - NQUTHU TO PIETERMARITZBURG FROM NQUTHU TAXI RANK PROCEED AS PER ROUTE 31 TO LADYSMITH. UPON ENTERING LAD TO PIETERMARITZBURG VIA DUNDEE VIA WHICH BECOMES R33/R68 VIA GLENCOE R1YSMITH TURN LEFT AT THE FIRST TRAFFIC LIGHT INTO AND ALONG R44 INTO P325 BECOMING P544, INTO R103 BYPASSING COLENSO INTO N3 AND PROCEED DIRECT TO PIETERMARITZBURG. ENTERING PIETERMARITZBURG LEFT INTO THE CHURCH STREET OFF-RAMP, RIGHT INTO CHURCH STREET AND PROCEEDS INTO THE APPROVED TAXI RANK OFF CHURCH STREET AND RETURN ALONG THE FORWARD ROUTE IN REVERSE.
12.4	2207GY2207GY00050418 - GRACE SUB TO UTRECHT FROM GRACE SUB TAXI RANK, INTO AND ALONG P54, INTO R34 (P41), AND PROCEED TO UTRECHT, LEFT INTO UTRECHT TAXI RANK AND RETURN.
12.5	2207J52207J500047660 - NONDWENI TO VRYHEID FROM NONDWENI INTO ALONG P63-2, LEFT INTO R48(P59-4) AND PROCEED TO MONDLO - VRYHEID ROAD CROSSING WHICH IS R17, TURN LEFT INTO R34 AND PROCEED INTO AND ALONG EAST STREET, LEFT INTO CHURCH STREET AND TURN LEFT INTO VRYHEID TAXI RANK AND RETURN ALONG FORWARD ROUTE IN RESERVE.
12.6	2207GY2206YH10047661 - NQUTHU TO ULUNDI FROM NQUTHU TAXI RANK TO ULUNDI TAXI RANK PROCEED ALONG R68 TO BABANANGO ALONG R68, TURN LEFT TO GRAVEL ROAD P432 DOWN TO A T-JUNCTION FROM VRYHEID TO MELMOTH (R34) RIGHT INTO AND R34, LEFT INTO AND ALONG R66 INTO ULUNDI TAXI RANK AND RETURN WITH SOME PASSENGERS ALONG THE FORWARD ROUTE IN RESERVE.
12.7	2207GY2202DH10047662 - NQUTHU TO LADYSMITH FROM NQUTHU TAXI RANK, INTO AND ALONG P36/1 (R68), LEFT INTO R33 TO DUNDEE, PASSING THROUGH DUNDEE ALONG VICTORIA STREET, INTO KAREL LANDMAN STREET, JOINING R68 AND PROCEED ALONG R68, BYPASSING GLENCOE, LEFT INTO ALONG N11-2 TO LADYSMITH. AT THE FIRST ROBOT, TURN LEFT INTO ILLING ROAD, AND PROCEEDS TO ILLING ROAD TAXI RANK AND RETURN ALONG THE FORWARDS ROUTE IN REVERSE
12.8	KZPRERC2929918 - NQUTHU TO GERMISTON FROM NQUTHU TAXI RANK TURN LEFT R34 TO BLOOD RIVER AND CONTINUE STRAIGHT, CONTINUE STRAIGHT TOWARDS UTRECHT, TURN RIGHT TO N11 TOWARDS VOLKRUST, PROCEED THROUGH VOLKRUST, TURN LEFT TO JOUBERT STREET CONTINUE STRAIGHT, TURN RIGHT DAN PIENAAR SHEET (R543) PROCEED STRAIGHT INTO AND ALONG CONTINUE STRAIGHT R23 TO STANDERTON ALONG BOTHA STREET, LOMBARD STREET, KROG STREET, INTO R23 BY PASSING GREYLNSTAD TOWARDS BALFOUR AND HEIDELBERG, TURN RIGHT INTO N3, PROCEED DIRECT TURN LEFT TO VOSLOORUS TAXI RANK DROP OFF PASSENGERS, TURN LEFT AND RE-JOIN N3 TURN LEFT INTO N17 PROCEED STRAIGHT AND TURN RIGHT TO GERMISTON TAXI RANK AND RETURN TO NQUTHU ALONG THE FORWARD ROUTE IN REVERSE.
12.9	2207GY2206KU10047656 - NQUTU TO DURBAN FROM NQUTHU TAXI RANK INTO AND ALONG R68 TO BABANANGO, RIGHT INTO R34, PASSING THROUGH MELMOTH, RIGHT INTO R66 PASSING THROUGH ESHOWE, PROCEED ALONG R66, RIGHT INTO R102 TO NGINGINDLOVU AND PROCEED TO STANGER ALONG R102, PASSING THROUGH STANGER AND TO N2, RIGHT INTO R1020/N2 AND PROCEED DIRECT TO DURBAN INTO R102 INTO UMNGENI ROAD (R102) SETTING DOWN AT DURBAN STATION AND PROCEED ALONG UMNGENI ROAD INTO SOLDIERS WAY, RIGHT INTO LEOPOLD STREET, LEFT INTO MARKET STREET, RIGHT INTO SMITH STREET, RIGHT INTO WARWICK AVENUE, INTO UNIVERSITY AVENUE TAXI RANK AND RETURN ALONG WARWICK AVENUE, RIGHT INTO ALICE STREET, LEFT INTO ALBERT STREET, RIGHT INTO UMNGENI ROAD AND RETURN TO NQUTHU ALONG THE FORWARD ROUTE IN REVERSE.
12.10	2207GY2207J510047671 - NQUTHU TO VRYHEID FROM NQUTHU INTO AND ALONG P54, TURN OFF AT MASONDO CROSSING WHICH BECOMES R9, PROCEED ALONG MONDLO/GOBINSIMBI WHICH BECOMES R14 AND PROCEED TO JUNCTION OF VRYHEID AND MELMOTH ROADS WHICH BECOMES R43 AND PROCEED TO UTRECHT STREET IN VRYHEID. AT THE FIRST ROBOT, TURN RIGHT AND SHORT LEFT VRYHEID TAXI RANK AND RETURN ALONG THE FORWARD ROUTE IN REVERSE.
12.11	2207GY2202BQ10047668 - NQUTU TO NEWCASTLE FROM NQUTHU TAXI RANK INTO AND ALONG INTO AND ALONG P54 TO BLOOD RIVER, INTO R34(P41), INTO R37, LEFT INTO N11 AND PROCEED TO NEWCASTLE, INTO ALLEN STREET AT THE LAST ROBOT TURN LEFT AND RIGHT TO NEWCASTLE TAXI RANK RETURN TO NQUTHU ALONG THE FORWARD ROUTE IN REVERSE.
12.12	2207GY2207J510047669 - NQUTHU TO EMONDLO FROM NQUTHU TO EMONDLO TAXI RANK ALONG P54, TURN OFF AT MASONDO CROSSING WHICH BECOMES R9 PICKING UP AND DROPPING OFF EN ROUTE AND RETURN ALONG THE FORWARD ROUTE IN REVERSE.



transport

Department:
Transport
Province of KwaZulu-Natal

GAZETTE

LGKZNG20-2023-AUG

REGION: ALL

1) Application Number: APP0109261	2) Gazette Number: LGKZNG20-2023-AUG
3) Applicant: NW NGCOBO ID NO. 7003036351085 Association: NQUTHU DISTRICT PIONEERS TAXI ASSOC.	4) Applicant Address: P.O.BOX 436 NQUTHU 3135
5) Existing Licence Holder: NOT APPLICABLE ID NO. NOT APPLICABLE	6) Existing Licence Holder Address: NOT APPLICABLE
7) Type of application: ADD AUTHORISATIONS/ROUTES	8) Operating Licence Number: LGKZN0203000748
9) Vehicle Type: MINIBUS	10) 1 X 15 (SEATED) + 0 (STANDING)
11) Region: UMZINYATHI	
12.1	2207GY2206KU10047656 - NQUTHU TO DURBAN FROM NQUTHU TAXI RANK INTO AND ALONG R68 TO BABANANGO, RIGHT INTO R34, PASSING THROUGH MELMOTH, RIGHT INTO R66 PASSING THROUGH ESHOWE, PROCEED ALONG R66, RIGHT INTO R102 TO NGINGINDLOVU AND PROCEED TO STANGER ALONG R102, PASSING THROUGH STANGER AND TO N2, RIGHT INTO R1020/N2 AND PROCEED DIRECT TO DURBAN INTO R102 INTO UMGNGENI ROAD (R102) SETTING DOWN AT DURBAN STATION AND PROCEED ALONG UMGNGENI ROAD INTO SOLDIERS WAY, RIGHT INTO LEOPOLD STREET, LEFT INTO MARKET STREET, RIGHT INTO SMITH STREET, RIGHT INTO WARWICK AVENUE, INTO UNIVERSITY AVENUE TAXI RANK AND RETURN ALONG WARWICK AVENUE, RIGHT INTO ALICE STREET, LEFT INTO ALBERT STREET, RIGHT INTO UMGNGENI ROAD AND RETURN TO NQUTHU ALONG THE FORWARD ROUTE IN REVERSE.
12.2	2207GY2207GY00047657 - NQUTHU TO EMPANGENI FROM NQUTHU TAXI RANK ALONG THE SAME ROUTE AS IN 3ABOVE, UP TO NKWALINI ALONG R66 AT KWALINI TURN LEFT INTO AND ALONG R34, WHICH BECOMES MAIN ROAD AND PROCEED DIRECT TO EMPANGENI TAXI RANK AND RETURN THE FORWARD ROUTE IN REVERSE.
12.3	2207GY2207BP10047658 - NQUTHU TO DUNDEE FROM NQUTHU TAXI RANK, INTO P36/2 INTO R68, LEFT INTO R33 INTO VICTORIA STREET, RIGHT INTO SMITH STREET INTO DUNDEE TAXI RANK AND RETURN TO NQUTHU ALONG THE FORWARD ROUTE IN REVERSE.
12.4	2207GY2207J510047659 - NQUTHU TO NONDWENI FROM NQUTHU TAXI RANK TO NONDWENI TAXI RANK ALONG MAIN ROAD (P36-2 AND RETURN ALONG THE FORWARD ROUTE IN REVERSE. (PICKING UP AND SETTING DOWN PASSENGERS EN ROUTE.
12.5	2207J52207J500047660 - NONDWENI TO VRYHEID FROM NONDWENI INTO ALONG P63-2, LEFT INTO R48(P59-4) AND PROCEED TO MONDLO - VRYHEID ROAD CROSSING WHICH IS R17, TURN LEFT INTO R34 AND PROCEED INTO AND ALONG EAST STREET, LEFT INTO CHURCH STREET AND TURN LEFT INTO VRYHEID TAXI RANK AND RETURN ALONG FORWARD ROUTE IN RESERVE.
12.6	2207GY2206YH10047661 - NQUTHU TO ULUNDI FROM NQUTHU TAXI RANK TO ULUNDI TAXI RANK PROCEED ALONG R68 TO BABANANGO ALONG R68, TURN LEFT TO GRAVEL ROAD P432 DOWN TO A T-JUNCTION FROM VRYHEID TO MELMOTH (R34) RIGHT INTO AND R34, LEFT INTO AND ALONG R66 INTO ULUNDI TAXI RANK AND RETURN WITH SOME PASSENGERS ALONG THE FORWARD ROUTE IN RESERVE.
12.7	2207GY2202DH10047662 - NQUTHU TO LADYSMITH FROM NQUTHU TAXI RANK, INTO AND ALONG P36/1 (R68), LEFT INTO R33 TO DUNDEE, PASSING THROUGH DUNDEE ALONG VICTORIA STREET, INTO KAREL LANDMAN STREET, JOINING R68 AND PROCEED ALONG R68, BYPASSING GLENCOE, LEFT INTO ALONG N11-2 TO LADYSMITH. AT THE FIRST ROBOT, TURN LEFT INTO ILLING ROAD, AND PROCEEDS TO ILLING ROAD TAXI RANK AND RETURN ALONG THE FORWARDS ROUTE IN REVERSE
12.8	2207GY22068T10047663 - NQUTHU TO PIETERMARITZBURG FROM NQUTHU TAXI RANK PROCEED AS PER ROUTE 31 TO LADYSMITH. UPON ENTERING LAD TO PIETERMARITZBURG VIA DUNDEE VIA WHICH BECOMES R33/R68 VIA GLENCOE R1YSMITH TURN LEFT AT THE FIRST TRAFFIC LIGHT INTO AND ALONG R44 INTO P325 BECOMING P544, INTO R103 BYPASSING COLENZO INTO N3 AND PROCEED DIRECT TO PIETERMARITZBURG. ENTERING PIETERMARITZBURG LEFT INTO THE CHURCH STREET OFF-RAMP, RIGHT INTO CHURCH STREET AND PROCEEDS INTO THE APPROVED TAXI RANK OFF CHURCH STREET AND RETURN ALONG THE FORWARD ROUTE IN REVERSE.
12.9	2207GY2202BQ10047668 - NQUTHU TO NEWCASTLE FROM NQUTHU TAXI RANK INTO AND ALONG INTO AND ALONG P54 TO BLOOD RIVER, INTO R34(P41), INTO R37, LEFT INTO N11 AND PROCEED TO NEWCASTLE, INTO ALLEN STREET AT THE LAST ROBOT TURN LEFT AND RIGHT TO NEWCASTLE TAXI RANK RETURN TO NQUTHU ALONG THE FORWARD ROUTE IN REVERSE.
12.10	2207GY2207J510047669 - NQUTHU TO EMONDLO FROM NQUTHU TO EMONDLO TAXI RANK ALONG P54, TURN OFF AT MASONDO CROSSING WHICH BECOMES R9 PICKING UP AND DROPPING OFF EN ROUTE AND RETURN ALONG THE FORWARD ROUTE IN REVERSE.
12.11	2207GY2207J510047671 - NQUTHU TO VRYHEID FROM NQUTHU INTO AND ALONG P54, TURN OFF AT MASONDO CROSSING WHICH BECOMES R9, PROCEED ALONG MONDLO/GOBINSIMBI WHICH BECOMES R14 AND PROCEED TO JUNCTION OF VRYHEID AND MELMOTH ROADS WHICH BECOMES R43 AND PROCEED TO UTRECHT STREET IN VRYHEID AT THE FIRST ROBOT, TURN RIGHT AND SHORT LEFT VRYHEID TAXI RANK AND RETURN ALONG THE FORWARD ROUTE IN REVERSE.
12.12	KZPRERC2929918 - NQUTHU TO GERMISTON FROM NQUTHU TAXI RANK TURN LEFT R34 TO BLOOD RIVER AND CONTINUE STRAIGHT, CONTINUE STRAIGHT TOWARDS UTRECHT, TURN RIGHT TO N11 TOWARDS VOLKRUST, PROCEED THROUGH VOLKRUST, TURN LEFT TO JOUBERT STREET CONTINUE STRAIGHT, TURN RIGHT DAN PIENAAR SHEET (R543) PROCEED STRAIGHT INTO AND ALONG CONTINUE STRAIGHT R23 TO STANDERTON ALONG BOTHA STREET, LOMBARD STREET, KROG STREET, INTO R23 BY PASSING GREYNGSTAD TOWARDS BALFOUR AND HEIDELBERG, TURN RIGHT INTO N3, PROCEED DIRECT TURN LEFT TO VOSLOORUS TAXI RANK DROP OFF PASSENGERS, TURN LEFT AND RE-JOIN N3 TURN LEFT INTO N17 PROCEED STRAIGHT AND TURN RIGHT TO GERMISTON TAXI RANK AND RETURN TO NQUTHU ALONG THE FORWARD ROUTE IN REVERSE.
12.13	2207GY2207GY00050418 - GRACE SUB TO UTRECHT FROM GRACE SUB TAXI RANK, INTO AND ALONG P54, INTO R34 (P41), AND PROCEED TO UTRECHT, LEFT INTO UTRECHT TAXI RANK AND RETURN.



transport

Department:
Transport
Province of KwaZulu-Natal

GAZETTE

LGKZNG20-2023-AUG

REGION: ALL

1) Application Number: APP0109332	2) Gazette Number: LGKZNG20-2023-AUG
3) Applicant: MBM ZULU ID NO. 7709035288082 Association: NQUTHU DISTRICT PIONEERS TAXI ASSOC.	4) Applicant Address: P.O. BOX 436 NQUTHU
5) Existing Licence Holder: NOT APPLICABLE ID NO. NOT APPLICABLE	3135 6) Existing Licence Holder Address: NOT APPLICABLE
7) Type of application: ADD AUTHORISATIONS/ROUTES	8) Operating Licence Number: LGKZN0203000785
9) Vehicle Type: MINIBUS	10) 1 X 22 (SEATED) + 0 (STANDING)
11) Region: UMZINYATHI	
12.1	2207GY2206KU10047656 - NQUTU TO DURBAN FROM NQUTHU TAXI RANK INTO AND ALONG R68 TO BABANANGO, RIGHT INTO R34, PASSING THROUGH MELMOTH, RIGHT INTO R66 PASSING THROUGH ESHOWE, PROCEED ALONG R66, RIGHT INTO R102 TO NGINGINDLOVU AND PROCEED TO STANGER ALONG R102, PASSING THROUGH STANGER AND TO N2, RIGHT INTO R102/N2 AND PROCEED DIRECT TO DURBAN INTO R102 INTO UMNGENI ROAD (R102) SETTING DOWN AT DURBAN STATION AND PROCEED ALONG UMNGENI ROAD INTO SOLDIERS WAY, RIGHT INTO LEOPOLD STREET, LEFT INTO MARKET STREET, RIGHT INTO SMITH STREET, RIGHT INTO WARWICK AVENUE, INTO UNIVERSITY AVENUE TAXI RANK AND RETURN ALONG WARWICK AVENUE, RIGHT INTO ALICE STREET, LEFT INTO ALBERT STREET, RIGHT INTO UMNGENI ROAD AND RETURN TO NQUTHU ALONG THE FORWARD ROUTE IN REVERSE.
12.2	2207GY2207GY00047657 - NQUTU TO EMPANGENI FROM NQUTHU TAXI RANK ALONG THE SAME ROUTE AS IN 3ABOVE, UP TO NKWALINI ALONG R66 AT KWALINI TURN LEFT INTO AND ALONG R34, WHICH BECOMES MAIN ROAD AND PROCEED DIRECT TO EMPANGENI TAXI RANK AND RETURN THE FORWARD ROUTE IN REVERSE.
12.3	2207GY2207BP10047658 - NQUTHU TO DUNDEE FROM NQUTHU TAXI RANK, INTO AND ALONG P36/2 INTO R68, LEFT INTO R33 INTO VICTORIA STREET, RIGHT INTO SMITH STREET INTO DUNDEE TAXI RANK AND RETURN TO NQUTHU ALONG THE FORWARD ROUTE IN REVERSE.
12.4	2207GY2207J510047659 - NQUTU TO NONDWENI FROM NQUTHU TAXI RANK TO NONDWENI TAXI RANK ALONG MAIN ROAD (P36-2 AND RETURN ALONG THE FORWARD ROUTE IN REVERSE. (PICKING UP AND SETTING DOWN PASSENGERS EN ROUTE.
12.5	2207J52207J500047660 - NONDWENI TO VRYHEID FROM NONDWENI INTO ALONG P63-2, LEFT INTO R48 (P59-4) AND PROCEED TO MONDLO - VRYHEID ROAD CROSSING WHICH IS R17, TURN LEFT INTO R34 AND PROCEED INTO AND ALONG EAST STREET, LEFT INTO CHURCH STREET AND TURN LEFT INTO VRYHEID TAXI RANK AND RETURN ALONG FORWARD ROUTE IN REVERSE.
12.6	2207GY2206YH10047661 - NQUTHU TO ULUNDI FROM NQUTHU TAXI RANK TO ULUNDI TAXI RANK PROCEED ALONG R68 TO BABANANGO ALONG R68, TURN LEFT TO GRAVEL ROAD P432 DOWN TO A T-JUNCTION FROM VRYHEID TO MELMOTH (R34) RIGHT INTO AND R34, LEFT INTO AND ALONG R66 INTO ULUNDI TAXI RANK AND RETURN WITH SOME PASSENGERS ALONG THE FORWARD ROUTE IN REVERSE.
12.7	2207GY2202DH10047662 - NQUTHU TO LADYSMITH FROM NQUTHU TAXI RANK, INTO AND ALONG P36/1 (R68), LEFT INTO R33 TO DUNDEE, PASSING THROUGH DUNDEE ALONG VICTORIA STREET, INTO KAREL LANDMAN STREET, JOINING R68 AND PROCEED ALONG R68, BYPASSING GLENCOE, LEFT INTO ALONG N11-2 TO LADYSMITH. AT THE FIRST ROBOT, TURN LEFT INTO ILLING ROAD, AND PROCEEDS TO ILLING ROAD TAXI RANK AND RETURN ALONG THE FORWARDS ROUTE IN REVERSE
12.8	2207GY2206BT10047663 - NQUTHU TO PIETERMARITZBURG FROM NQUTHU TAXI RANK PROCEED AS PER ROUTE 31 TO LADYSMITH. UPON ENTERING LAD TO PIETERMARITZBURG VIA DUNDEE VIA WHICH BECOMES R33/R68 VIA GLENCOE R1YSMITH TURN LEFT AT THE FIRST TRAFFIC LIGHT INTO AND ALONG R44 INTO P325 BECOMING P544, INTO R103 BYPASSING COLENSO INTO N3 AND PROCEED DIRECT TO PIETERMARITZBURG. ENTERING PIETERMARITZBURG LEFT INTO THE CHURCH STREET OFF-RAMP, RIGHT INTO CHURCH STREET AND PROCEEDS INTO THE APPROVED TAXI RANK OFF CHURCH STREET AND RETURN ALONG THE FORWARD ROUTE IN REVERSE.
12.9	2207GY2202BQ10047668 - NQUTU TO NEWCASTLE FROM NQUTHU TAXI RANK INTO AND ALONG INTO AND ALONG P54 TO BLOOD RIVER, INTO R34 (P41), INTO R37, LEFT INTO N11 AND PROCEED TO NEWCASTLE, INTO ALLEN STREET AT THE LAST ROBOT TURN LEFT AND RIGHT TO NEWCASTLE TAXI RANK RETURN TO NQUTHU ALONG THE FORWARD ROUTE IN REVERSE.
12.10	2207GY2207J510047669 - NQUTHU TO EMONDLO FROM NQUTHU TO EMONDLO TAXI RANK ALONG P54, TURN OFF AT MASONDO CROSSING WHICH BECOMES R9 PICKING UP AND DROPPING OFF EN ROUTE AND RETURN ALONG THE FORWARD ROUTE IN REVERSE.
12.11	2207GY2207J510047671 - NQUTHU TO VRYHEID FROM NQUTHU INTO AND ALONG P54, TURN OFF AT MASONDO CROSSING WHICH BECOMES R9, PROCEED ALONG MONDLO/GOBINSIMBI WHICH BECOMES R14 AND PROCEED TO JUNCTION OF VRYHEID AND MELMOTH ROADS WHICH BECOMES R43 AND PROCEED TO UTRECHT STREET IN VRYHEID. AT THE FIRST ROBOT, TURN RIGHT AND SHORT LEFT VRYHEID TAXI RANK AND RETURN ALONG THE FORWARD ROUTE IN REVERSE.
12.12	KZPRERC2929918 - NQUTHU TO GERMISTON FROM NQUTHU TAXI RANK TURN LEFT R34 TO BLOOD RIVER AND CONTINUE STRAIGHT, CONTINUE STRAIGHT TOWARDS UTRECHT, TURN RIGHT TO N11 TOWARDS VOLKRUST, PROCEED THROUGH VOLKRUST, TURN LEFT TO JOUBERT STREET CONTINUE STRAIGHT, TURN RIGHT DAN PIENAAR STREET (R543) PROCEED STRAIGHT INTO AND ALONG CONTINUE STRAIGHT R23 TO STANDERTON ALONG BOTHA STREET, LOMBARD STREET, KROG STREET, INTO R23 BY PASSING GREYLINGSTAD TOWARDS BALFOUR AND HEIDELBERG, TURN RIGHT INTO N3, PROCEED DIRECT TURN LEFT TO VOSLOORUS TAXI RANK DROP OFF PASSENGERS, TURN LEFT AND RE-JOIN N3 TURN LEFT INTO N17 PROCEED STRAIGHT AND TURN RIGHT TO GERMISTON TAXI RANK AND RETURN TO NQUTHU ALONG THE FORWARD ROUTE IN REVERSE.
12.13	2207GY2207GY00050418 - GRACE SUB TO UTRECHT FROM GRACE SUB TAXI RANK, INTO AND ALONG P54, INTO R34 (P41), AND PROCEED TO UTRECHT, LEFT INTO UTRECHT TAXI RANK AND RETURN.



transport

Department:
Transport
Province of KwaZulu-Natal

GAZETTE

LGKZNG20-2023-AUG

REGION: ALL

1) Application Number: APP0119222	2) Gazette Number: LGKZNG20-2023-AUG
3) Applicant: BW MAGUBANE ID NO. 8410245390086 Association: NQUTHU DISTRICT PIONEERS TAXI ASSOC.	4) Applicant Address: P.O BOX 436 NQUTHU 3135
5) Existing Licence Holder: NOT APPLICABLE ID NO. NOT APPLICABLE	6) Existing Licence Holder Address: NOT APPLICABLE
7) Type of application: ADD AUTHORISATIONS/ROUTES	8) Operating Licence Number: LGKZN0203000600
9) Vehicle Type: MINIBUS	10) 1 X 15 (SEATED) + 0 (STANDING)
11) Region: UMZINYATHI	
12.1	2207GY2206KU10047656 - NQUTHU TO DURBAN FROM NQUTHU TAXI RANK INTO AND ALONG R68 TO BABANANGO, RIGHT INTO R34, PASSING THROUGH MELMOTH, RIGHT INTO R66 PASSING THROUGH ESHOWE, PROCEED ALONG R66, RIGHT INTO R102 TO NGINGINDLOVU AND PROCEED TO STANGER ALONG R102, PASSING THROUGH STANGER AND TO N2, RIGHT INTO R1020/N2 AND PROCEED DIRECT TO DURBAN INTO R102 INTO UMNENI ROAD (R102) SETTING DOWN AT DURBAN STATION AND PROCEED ALONG UMNENI ROAD INTO SOLDIERS WAY, RIGHT INTO LEOPOLD STREET, LEFT INTO MARKET STREET, RIGHT INTO SMITH STREET, RIGHT INTO WARWICK AVENUE, INTO UNIVERSITY AVENUE TAXI RANK AND RETURN ALONG WARWICK AVENUE, RIGHT INTO ALICE STREET, LEFT INTO ALBERT STREET, RIGHT INTO UMNENI ROAD AND RETURN TO NQUTHU ALONG THE FORWARD ROUTE IN REVERSE.
12.2	2207GY2207GY00047657 - NQUTHU TO EMPANGENI FROM NQUTHU TAXI RANK ALONG THE SAME ROUTE AS IN 3ABOVE, UP TO NKWALINI ALONG R66 AT KWALINI TURN LEFT INTO AND ALONG R34, WHICH BECOMES MAIN ROAD AND PROCEED DIRECT TO EMPANGENI TAXI RANK AND RETURN THE FORWARD ROUTE IN REVERSE.
12.3	2207GY2207BP10047658 - NQUTHU TO DUNDEE FROM NQUTHU TAXI RANK, INTO AND ALONG P36/2 INTO R68, LEFT INTO R33 INTO VICTORIA STREET, RIGHT INTO SMITH STREET INTO DUNDEE TAXI RANK AND RETURN TO NQUTHU ALONG THE FORWARD ROUTE IN REVERSE.
12.4	2207GY2202BQ10047668 - NQUTHU TO NEWCASTLE FROM NQUTHU TAXI RANK INTO AND ALONG INTO AND ALONG P54 TO BLOOD RIVER, INTO R34(P41), INTO R37, LEFT INTO N11 AND PROCEED TO NEWCASTLE, INTO ALLEN STREET AT THE LAST ROBOT TURN LEFT AND RIGHT TO NEWCASTLE TAXI RANK RETURN TO NQUTHU ALONG THE FORWARD ROUTE IN REVERSE.
12.5	2207GY2207J510047669 - NQUTHU TO EMONDLO FROM NQUTHU TO EMONDLO TAXI RANK ALONG P54, TURN OFF AT MASONDO CROSSING WHICH BECOMES R9 PICKING UP AND DROPPING OFF EN ROUTE AND RETURN ALONG THE FORWARD ROUTE IN REVERSE.
12.6	2207GY2207J510047671 - NQUTHU TO VRYHEID FROM NQUTHU INTO AND ALONG P54, TURN OFF AT MASONDO CROSSING WHICH BECOMES R9, PROCEED ALONG MONDLO/GOBINSIMBI WHICH BECOMES R14 AND PROCEED TO JUNCTION OF VRYHEID AND MELMOTH ROADS WHICH BECOMES R43 AND PROCEED TO UTRECHT STREET IN VRYHEID. AT THE FIRST ROBOT, TURN RIGHT AND SHORT LEFT VRYHEID TAXI RANK AND RETURN ALONG THE FORWARD ROUTE IN REVERSE.
12.7	KZPRERC2929918 - NQUTHU TO GERMISTON FROM NQUTHU TAXI RANK TURN LEFT R34 TO BLOOD RIVER AND CONTINUE STRAIGHT, CONTINUE STRAIGHT TOWARDS UTRECHT, TURN RIGHT TO N11 TOWARDS VOLKRUST, PROCEED THROUGH VOLKRUST, TURN LEFT TO JOUBERT STREET CONTINUE STRAIGHT, TURN RIGHT DAN PIENAAR SHEET (R543) PROCEED STRAIGHT INTO AND ALONG CONTINUE STRAIGHT R23 TO STANDERTON ALONG BOTHA STREET, LOMBARD STREET, KROG STREET, INTO R23 BY PASSING GREYLINGSTAD TOWARDS BALFOUR AND HEIDELBERG, TURN RIGHT INTO N3, PROCEED DIRECT TURN LEFT TO VOSLOORUS TAXI RANK DROP OFF PASSENGERS, TURN LEFT AND RE-JOIN N3 TURN LEFT INTO N17 PROCEED STRAIGHT AND TURN RIGHT TO GERMISTON TAXI RANK AND RETURN TO NQUTHU ALONG THE FORWARD ROUTE IN REVERSE.
12.8	2207GY2207J510047659 - NQUTHU TO NONDWENI FROM NQUTHU TAXI RANK TO NONDWENI TAXI RANK ALONG MAIN ROAD (P36-2 AND RETURN ALONG THE FORWARD ROUTE IN REVERSE. (PICKING UP AND SETTING DOWN PASSENGERS EN ROUTE.
12.9	2207GY2206YH10047661 - NQUTHU TO ULUNDI FROM NQUTHU TAXI RANK TO ULUNDI TAXI RANK PROCEED ALONG R68 TO BABANANGO ALONG R68, TURN LEFT TO GRAVEL ROAD P432 DOWN TO A T-JUNCTION FROM VRYHEID TO MELMOTH (R34) RIGHT INTO AND R34, LEFT INTO AND ALONG R66 INTO ULUNDI TAXI RANK AND RETURN WITH SOME PASSENGERS ALONG THE FORWARD ROUTE IN REVERSE.
12.10	2207GY2202DH10047662 - NQUTHU TO LADYSMITH FROM NQUTHU TAXI RANK, INTO AND ALONG P36/1 (R68), LEFT INTO R33 TO DUNDEE, PASSING THROUGH DUNDEE ALONG VICTORIA STREET, INTO KAREL LANDMAN STREET, JOINING R68 AND PROCEED ALONG R68, BYPASSING GLENCOE, LEFT INTO ALONG N11-2 TO LADYSMITH. AT THE FIRST ROBOT, TURN LEFT INTO ILLING ROAD, AND PROCEEDS TO ILLING ROAD TAXI RANK AND RETURN ALONG THE FORWARDS ROUTE IN REVERSE
12.11	2207GY22068T10047663 - NQUTHU TO PIETERMARITZBURG FROM NQUTHU TAXI RANK PROCEED AS PER ROUTE 31 TO LADYSMITH. UPON ENTERING LAD TO PIETERMARITZBURG VIA DUNDEE VIA WHICH BECOMES R33/R68 VIA GLENCOE R1YSMITH TURN LEFT AT THE FIRST TRAFFIC LIGHT INTO AND ALONG R44 INTO P325 BECOMING P544, INTO R103 BYPASSING COLENZO INTO N3 AND PROCEED DIRECT TO PIETERMARITZBURG. ENTERING PIETERMARITZBURG LEFT INTO THE CHURCH STREET OFF-RAMP, RIGHT INTO CHURCH STREET AND PROCEEDS INTO THE APPROVED TAXI RANK OFF CHURCH STREET AND RETURN ALONG THE FORWARD ROUTE IN REVERSE.
12.12	2207J52207J500047660 - NONDWENI TO VRYHEID FROM NONDWENI INTO ALONG P63-2, LEFT INTO R48(P59-4) AND PROCEED TO MONDLO - VRYHEID ROAD CROSSING WHICH IS R17, TURN LEFT INTO R34 AND PROCEED INTO AND ALONG EAST STREET, LEFT INTO CHURCH STREET AND TURN LEFT INTO VRYHEID TAXI RANK AND RETURN ALONG FORWARD ROUTE IN REVERSE.
12.13	2207GY2207GY00050418 - GRACE SUB TO UTRECHT FROM GRACE SUB TAXI RANK, INTO AND ALONG P54, INTO R34 (P41), AND PROCEED TO UTRECHT, LEFT INTO UTRECHT TAXI RANK AND RETURN.



transport

Department:
Transport
Province of KwaZulu-Natal

GAZETTE

LGKZNG20-2023-AUG

REGION: ALL

1) Application Number: APP0119511	2) Gazette Number: LGKZNG20-2023-AUG
3) Applicant: AS SIBIYA ID NO. 6009215443081 Association: NQUTHU DISTRICT PIONEERS TAXI ASSOC.	4) Applicant Address: P O BOX 436 NQUTHU KWAZULU- NATAL 3135
5) Existing Licence Holder: NOT APPLICABLE ID NO. NOT APPLICABLE	6) Existing Licence Holder Address: NOT APPLICABLE
7) Type of application: ADD AUTHORISATIONS/ROUTES	8) Operating Licence Number: LGKZN0203000159
9) Vehicle Type: MINIBUS	10) 1 X 15 (SEATED) + 0 (STANDING)
11) Region: UMZINYATHI	
12.1	2207J52207J500047660 - NONDWENI TO VRYHEID FROM NONDWENI INTO ALONG P63-2, LEFT INTO R48(P59-4) AND PROCEED TO MONDLO - VRYHEID ROAD CROSSING WHICH IS R17, TURN LEFT INTO R34 AND PROCEED INTO AND ALONG EAST STREET, LEFT INTO CHURCH STREET AND TURN LEFT INTO VRYHEID TAXI RANK AND RETURN ALONG FORWARD ROUTE IN RESERVE.
12.2	KZPRERC2929918 - NQUTHU TO GERMISTON FROM NQUTHU TAXI RANK TURN LEFT R34 TO BLOOD RIVER AND CONTINUE STRAIGHT, CONTINUE STRAIGHT TOWARDS UTRECHT, TURN RIGHT TO N11 TOWARDS VOLKRUST, PROCEED THROUGH VOLKRUST, TURN LEFT TO JOUBERT STREET CONTINUE STRAIGHT, TURN RIGHT DAN PIENAAR SHEET (R543) PROCEED STRAIGHT INTO AND ALONG CONTINUE STRAIGHT R23 TO STANDERTON ALONG BOTHA STREET, LOMBARD STREET, KROG STREET, INTO R23 BY PASSING GREYLINGSTAD TOWARDS BALFOUR AND HEIDELBERG, TURN RIGHT INTO N3, PROCEED DIRECT TURN LEFT TO VOSLOORUS TAXI RANK DROP OFF PASSENGERS, TURN LEFT AND RE-JOIN N3 TURN LEFT INTO N17 PROCEED STRAIGHT AND TURN RIGHT TO GERMISTON TAXI RANK AND RETURN TO NQUTHU ALONG THE FORWARD ROUTE IN REVERSE.
12.3	2207GY2207BP10047658 - NQUTHU TO DUNDEE FROM NQUTHU TAXI RANK, INTO P36/2 INTO R68, LEFT INTO R33 INTO VICTORIA STREET, RIGHT INTO SMITH STREET INTO DUNDEE TAXI RANK AND RETURN TO NQUTHU ALONG THE FORWARD ROUTE IN REVERSE.
12.4	2207GY2206YH10047661 - NQUTHU TO ULUNDI FROM NQUTHU TAXI RANK TO ULUNDI TAXI RANK PROCEED ALONG R68 TO BABANANGO ALONG R68, TURN LEFT TO GRAVEL ROAD P432 DOWN TO A T-JUNCTION FROM VRYHEID TO MELMOTH (R34) RIGHT INTO AND R34, LEFT INTO AND ALONG R66 INTO ULUNDI TAXI RANK AND RETURN WITH SOME PASSENGERS ALONG THE FORWARD ROUTE IN RESERVE.
12.5	2207GY2207J510047659 - NQUTHU TO NONDWENI FROM NQUTHU TAXI RANK TO NONDWENI TAXI RANK ALONG MAIN ROAD (P36-2 AND RETURN ALONG THE FORWARD ROUTE IN REVERSE.(PICKING UP AND SETTING DOWN PASSENGERS EN ROUTE.
12.6	2207GY2202DH10047662 - NQUTHU TO LADYSMITH FROM NQUTHU TAXI RANK, INTO AND ALONG P36/1 (R68), LEFT INTO R33 TO DUNDEE, PASSING THROUGH DUNDEE ALONG VICTORIA STREET, INTO KAREL LANDMAN STREET, JOINING R68 AND PROCEED ALONG R68, BYPASSING GLENCOE, LEFT INTO ALONG N11-2 TO LADYSMITH. AT THE FIRST ROBOT, TURN LEFT INTO ILLING ROAD, AND PROCEEDS INTO ILLING ROAD TAXI RANK AND RETURN ALONG THE FORWARDS ROUTE IN REVERSE
12.7	2207GY22068T10047663 - NQUTHU TO PIETERMARITZBURG FROM NQUTHU TAXI RANK PROCEED AS PER ROUTE 31 TO LADYSMITH. UPON ENTERING LAD TO PIETERMARITZBURG VIA DUNDEE VIA WHICH BECOMES R33/R68 VIA GLENCOE R1YSMITH TURN LEFT AT THE FIRST TRAFFIC LIGHT INTO AND ALONG R44 INTO P325 BECOMING P544, INTO R103 BYPASSING COLENSO INTO N3 AND PROCEED DIRECT TO PIETERMARITZBURG. ENTERING PIETERMARITZBURG LEFT INTO THE CHURCH STREET OFF-RAMP, RIGHT INTO CHURCH STREET AND PROCEEDS INTO THE APPROVED TAXI RANK OFF CHURCH STREET AND RETURN ALONG THE FORWARD ROUTE IN REVERSE.
12.8	2207GY2207GY00050418 - GRACE SUB TO UTRECHT FROM GRACE SUB TAXI RANK, INTO AND ALONG P54, INTO R34 (P41), AND PROCEED TO UTRECHT, LEFT INTO UTRECHT TAXI RANK AND RETURN.



transport

Department:
Transport
Province of KwaZulu-Natal

GAZETTE

LGKZNG20-2023-AUG

REGION: ALL

1) Application Number: APP0119880	2) Gazette Number: LGKZNG20-2023-AUG
3) Applicant: FR MAZIBUKO ID NO. 6203025276084 Association: NQUTHU DISTRICT PIONEERS TAXI ASSOC.	4) Applicant Address: PO BOX 436 NQUTHU 3135
5) Existing Licence Holder: NOT APPLICABLE ID NO. NOT APPLICABLE	6) Existing Licence Holder Address: NOT APPLICABLE
7) Type of application: ADD AUTHORISATIONS/ROUTES	8) Operating Licence Number: LGKZN0203000146
9) Vehicle Type: MINIBUS	10) 1 X 15 (SEATED) + 0 (STANDING)
11) Region: UMZINYATHI	
12.1	2207GY2206KU10047656 - NQUTHU TO DURBAN FROM NQUTHU TAXI RANK INTO AND ALONG R68 TO BABANANGO, RIGHT INTO R34, PASSING THROUGH MELMOTH, RIGHT INTO R66 PASSING THROUGH ESHOWE, PROCEED ALONG R66, RIGHT INTO R102 TO NGINGINDLOVU AND PROCEED TO STANGER ALONG R102, PASSING THROUGH STANGER AND TO N2, RIGHT INTO R1020/N2 AND PROCEED DIRECT TO DURBAN INTO R102 INTO UMGNGENI ROAD (R102) SETTING DOWN AT DURBAN STATION AND PROCEED ALONG UMGNGENI ROAD INTO SOLDIERS WAY, RIGHT INTO LEOPOLD STREET, LEFT INTO MARKET STREET, RIGHT INTO SMITH STREET, RIGHT INTO WARWICK AVENUE, INTO UNIVERSITY AVENUE TAXI RANK AND RETURN ALONG WARWICK AVENUE, RIGHT INTO ALICE STREET, LEFT INTO ALBERT STREET, RIGHT INTO UMGNGENI ROAD AND RETURN TO NQUTHU ALONG THE FORWARD ROUTE IN REVERSE.
12.2	2207GY2207J510047659 - NQUTHU TO NONDWENI FROM NQUTHU TAXI RANK TO NONDWENI TAXI RANK ALONG MAIN ROAD (P36-2 AND RETURN ALONG THE FORWARD ROUTE IN REVERSE. (PICKING UP AND SETTING DOWN PASSENGERS EN ROUTE.
12.3	2207J52207J500047660 - NONDWENI TO VRYHEID FROM NONDWENI INTO ALONG P63-2, LEFT INTO R48(P59-4) AND PROCEED TO MONDLO - VRYHEID ROAD CROSSING WHICH IS R17, TURN LEFT INTO R34 AND PROCEED INTO AND ALONG EAST STREET, LEFT INTO CHURCH STREET AND TURN LEFT INTO VRYHEID TAXI RANK AND RETURN ALONG FORWARD ROUTE IN REVERSE.
12.4	2207GY2202BQ10047668 - NQUTHU TO NEWCASTLE FROM NQUTHU TAXI RANK INTO AND ALONG INTO AND ALONG P54 TO BLOOD RIVER, INTO R34(P41), INTO R37, LEFT INTO N11 AND PROCEED TO NEWCASTLE, INTO ALLEN STREET AT THE LAST ROBOT TURN LEFT AND RIGHT TO NEWCASTLE TAXI RANK RETURN TO NQUTHU ALONG THE FORWARD ROUTE IN REVERSE.
12.5	2207GY2207J510047669 - NQUTHU TO EMONDLO FROM NQUTHU TO EMONDLO TAXI RANK ALONG P54, TURN OFF AT MASONDO CROSSING WHICH BECOMES R9 PICKING UP AND DROPPING OFF EN ROUTE AND RETURN ALONG THE FORWARD ROUTE IN REVERSE.
12.6	2207GY2207J510047671 - NQUTHU TO VRYHEID FROM NQUTHU INTO AND ALONG P54, TURN OFF AT MASONDO CROSSING WHICH BECOMES R9, PROCEED ALONG MONDLO/GOBINSIMBI WHICH BECOMES R14 AND PROCEED TO JUNCTION OF VRYHEID AND MELMOTH ROADS WHICH BECOMES R43 AND PROCEED TO UTRECHT STREET IN VRYHEID. AT THE FIRST ROBOT, TURN RIGHT AND SHORT LEFT VRYHEID TAXI RANK AND RETURN ALONG THE FORWARD ROUTE IN REVERSE.
12.7	KZPRERC2929918 - NQUTHU TO GERMISTON FROM NQUTHU TAXI RANK TURN LEFT R34 TO BLOOD RIVER AND CONTINUE STRAIGHT, CONTINUE STRAIGHT TOWARDS UTRECHT, TURN RIGHT TO N11 TOWARDS VOLKRUST, PROCEED THROUGH VOLKRUST, TURN LEFT TO JOUBERT STREET CONTINUE STRAIGHT, TURN RIGHT DAN PIENAAR SHEET (R543) PROCEED STRAIGHT INTO AND ALONG CONTINUE STRAIGHT R23 TO STANDERTON ALONG BOTHA STREET, LOMBARD STREET, KROG STREET, INTO R23 BY PASSING GREYLNSTAD TOWARDS BALFOUR AND HEIDELBERG, TURN RIGHT INTO N3, PROCEED DIRECT TURN LEFT TO VOSLOORUS TAXI RANK DROP OFF PASSENGERS, TURN LEFT AND RE-JOIN N3 TURN LEFT INTO N17 PROCEED STRAIGHT AND TURN RIGHT TO GERMISTON TAXI RANK AND RETURN TO NQUTHU ALONG THE FORWARD ROUTE IN REVERSE.
12.8	2207GY2207GY00047657 - NQUTHU TO EMPANGENI FROM NQUTHU TAXI RANK ALONG THE SAME ROUTE AS IN 3ABOVE, UP TO NKWALINI ALONG R66 AT KWALINI TURN LEFT INTO AND ALONG R34, WHICH BECOMES MAIN ROAD AND PROCEED DIRECT TO EMPANGENI TAXI RANK AND RETURN THE FORWARD ROUTE IN REVERSE.
12.9	2207GY2206YH10047661 - NQUTHU TO ULUNDI FROM NQUTHU TAXI RANK TO ULUNDI TAXI RANK PROCEED ALONG R68 TO BABANANGO ALONG R68, TURN LEFT TO GRAVEL ROAD P432 DOWN TO A T-JUNCTION FROM VRYHEID TO MELMOTH (R34) RIGHT INTO AND R34, LEFT INTO AND ALONG R66 INTO ULUNDI TAXI RANK AND RETURN WITH SOME PASSENGERS ALONG THE FORWARD ROUTE IN REVERSE.
12.10	2207GY22068T10047663 - NQUTHU TO PIETERMARITZBURG FROM NQUTHU TAXI RANK PROCEED AS PER ROUTE 31 TO LADYSMITH. UPON ENTERING LAD TO PIETERMARITZBURG VIA DUNDEE VIA WHICH BECOMES R33/R68 VIA GLENCOE R1YSMITH TURN LEFT AT THE FIRST TRAFFIC LIGHT INTO AND ALONG R44 INTO P325 BECOMING P544, INTO R103 BYPASSING COLENSO INTO N3 AND PROCEED DIRECT TO PIETERMARITZBURG. ENTERING PIETERMARITZBURG LEFT INTO THE CHURCH STREET OFF-RAMP, RIGHT INTO CHURCH STREET AND PROCEEDS INTO THE APPROVED TAXI RANK OFF CHURCH STREET AND RETURN ALONG THE FORWARD ROUTE IN REVERSE.
12.11	2207GY2207GY00050418 - GRACE SUB TO UTRECHT FROM GRACE SUB TAXI RANK, INTO AND ALONG P54, INTO R34 (P41), AND PROCEED TO UTRECHT, LEFT INTO UTRECHT TAXI RANK AND RETURN.
12.12	2207GY2202DH10047662 - NQUTHU TO LADYSMITH FROM NQUTHU TAXI RANK, INTO AND ALONG P36/1 (R68), LEFT INTO R33 TO DUNDEE, PASSING THROUGH DUNDEE ALONG VICTORIA STREET, INTO KAREL LANDMAN STREET, JOINING R68 AND PROCEED ALONG R68, BYPASSING GLENCOE, LEFT INTO ALONG N11-2 TO LADYSMITH. AT THE FIRST ROBOT, TURN LEFT INTO ILLING ROAD, AND PROCEEDS TO ILLING ROAD TAXI RANK AND RETURN ALONG THE FORWARDS ROUTE IN REVERSE



transport

Department:
Transport
Province of KwaZulu-Natal

GAZETTE

LGKZNG20-2023-AUG

REGION: ALL

1) Application Number: APP0120764	2) Gazette Number: LGKZNG20-2023-AUG
3) Applicant: MM NGOBESE ID NO. 6312015341087 Association: NQUTHU DISTRICT PIONEERS TAXI ASSOC.	4) Applicant Address: PO BOX 436 NQUTHU 3135
5) Existing Licence Holder: NOT APPLICABLE ID NO. NOT APPLICABLE	6) Existing Licence Holder Address: NOT APPLICABLE
7) Type of application: ADD AUTHORISATIONS/ROUTES	8) Operating Licence Number: LGKZN0203000614
9) Vehicle Type: MINIBUS	10) 1 X 15 (SEATED) + 0 (STANDING)
11) Region: UMZINYATHI	
12.1	2207GY2206KU10047656 - NQUTHU TO DURBAN FROM NQUTHU TAXI RANK INTO AND ALONG R68 TO BABANANGO, RIGHT INTO R34, PASSING THROUGH MELMOTH, RIGHT INTO R66 PASSING THROUGH ESHOWE, PROCEED ALONG R66, RIGHT INTO R102 TO NGINGINDLOVU AND PROCEED TO STANGER ALONG R102, PASSING THROUGH STANGER AND TO N2, RIGHT INTO R1020/N2 AND PROCEED DIRECT TO DURBAN INTO R102 INTO UMGNGENI ROAD (R102) SETTING DOWN AT DURBAN STATION AND PROCEED ALONG UMGNGENI ROAD INTO SOLDIERS WAY, RIGHT INTO LEOPOLD STREET, LEFT INTO MARKET STREET, RIGHT INTO SMITH STREET, RIGHT INTO WARWICK AVENUE, INTO UNIVERSITY AVENUE TAXI RANK AND RETURN ALONG WARWICK AVENUE, RIGHT INTO ALICE STREET, LEFT INTO ALBERT STREET, RIGHT INTO UMGNGENI ROAD AND RETURN TO NQUTHU ALONG THE FORWARD ROUTE IN REVERSE.
12.2	2207GY2207GY00047657 - NQUTHU TO EMPANGENI FROM NQUTHU TAXI RANK ALONG THE SAME ROUTE AS IN 3ABOVE, UP TO NKWALINI ALONG R66 AT KWALINI TURN LEFT INTO AND ALONG R34, WHICH BECOMES MAIN ROAD AND PROCEED DIRECT TO EMPANGENI TAXI RANK AND RETURN THE FORWARD ROUTE IN REVERSE.
12.3	2207GY2207BP10047658 - NQUTHU TO DUNDEE FROM NQUTHU TAXI RANK, INTO P36/2 INTO R68, LEFT INTO R33 INTO VICTORIA STREET, RIGHT INTO SMITH STREET INTO DUNDEE TAXI RANK AND RETURN TO NQUTHU ALONG THE FORWARD ROUTE IN REVERSE.
12.4	2207GY2207J510047659 - NQUTHU TO NONDWENI FROM NQUTHU TAXI RANK TO NONDWENI TAXI RANK ALONG MAIN ROAD (P36-2 AND RETURN ALONG THE FORWARD ROUTE IN REVERSE. (PICKING UP AND SETTING DOWN PASSENGERS EN ROUTE.
12.5	2207J52207J500047660 - NONDWENI TO VRYHEID FROM NONDWENI INTO ALONG P63-2, LEFT INTO R48(P59-4) AND PROCEED TO MONDLO - VRYHEID ROAD CROSSING WHICH IS R17, TURN LEFT INTO R34 AND PROCEED INTO AND ALONG EAST STREET, LEFT INTO CHURCH STREET AND TURN LEFT INTO VRYHEID TAXI RANK AND RETURN ALONG FORWARD ROUTE IN RESERVE.
12.6	2207GY2206YH10047661 - NQUTHU TO ULUNDI FROM NQUTHU TAXI RANK TO ULUNDI TAXI RANK PROCEED ALONG R68 TO BABANANGO ALONG R68, TURN LEFT TO GRAVEL ROAD P432 DOWN TO A T-JUNCTION FROM VRYHEID TO MELMOTH (R34) RIGHT INTO AND R34, LEFT INTO AND ALONG R66 INTO ULUNDI TAXI RANK AND RETURN WITH SOME PASSENGERS ALONG THE FORWARD ROUTE IN RESERVE.
12.7	2207GY2202DH10047662 - NQUTHU TO LADYSMITH FROM NQUTHU TAXI RANK, INTO AND ALONG P36/1 (R68), LEFT INTO R33 TO DUNDEE, PASSING THROUGH DUNDEE ALONG VICTORIA STREET, INTO KAREL LANDMAN STREET, JOINING R68 AND PROCEED ALONG R68, BYPASSING GLENCOE, LEFT INTO ALONG N11-2 TO LADYSMITH. AT THE FIRST ROBOT, TURN LEFT INTO ILLING ROAD, AND PROCEEDS TO ILLING ROAD TAXI RANK AND RETURN ALONG THE FORWARDS ROUTE IN REVERSE
12.8	2207GY22068T10047663 - NQUTHU TO PIETERMARITZBURG FROM NQUTHU TAXI RANK PROCEED AS PER ROUTE 31 TO LADYSMITH. UPON ENTERING LAD TO PIETERMARITZBURG VIA DUNDEE VIA WHICH BECOMES R33/R68 VIA GLENCOE R1YSMITH TURN LEFT AT THE FIRST TRAFFIC LIGHT INTO AND ALONG R44 INTO P325 BECOMING P544, INTO R103 BYPASSING COLENZO INTO N3 AND PROCEED DIRECT TO PIETERMARITZBURG. ENTERING PIETERMARITZBURG LEFT INTO THE CHURCH STREET OFF-RAMP, RIGHT INTO CHURCH STREET AND PROCEEDS INTO THE APPROVED TAXI RANK OFF CHURCH STREET AND RETURN ALONG THE FORWARD ROUTE IN REVERSE.
12.9	2207GY2202BQ10047668 - NQUTHU TO NEWCASTLE FROM NQUTHU TAXI RANK INTO AND ALONG INTO AND ALONG P54 TO BLOOD RIVER, INTO R34(P41), INTO R37, LEFT INTO N11 AND PROCEED TO NEWCASTLE, INTO ALLEN STREET AT THE LAST ROBOT TURN LEFT AND RIGHT TO NEWCASTLE TAXI RANK RETURN TO NQUTHU ALONG THE FORWARD ROUTE IN REVERSE.
12.10	2207GY2207J510047669 - NQUTHU TO EMONDLO FROM NQUTHU TO EMONDLO TAXI RANK ALONG P54, TURN OFF AT MASONDO CROSSING WHICH BECOMES R9 PICKING UP AND DROPPING OFF EN ROUTE AND RETURN ALONG THE FORWARD ROUTE IN REVERSE.
12.11	2207GY2207J510047671 - NQUTHU TO VRYHEID FROM NQUTHU INTO AND ALONG P54, TURN OFF AT MASONDO CROSSING WHICH BECOMES R9, PROCEED ALONG MONDLO/GOBINSIMBI WHICH BECOMES R14 AND PROCEED TO JUNCTION OF VRYHEID AND MELMOTH ROADS WHICH BECOMES R43 AND PROCEED TO UTRECHT STREET IN VRYHEID. AT THE FIRST ROBOT, TURN RIGHT AND SHORT LEFT VRYHEID TAXI RANK AND RETURN ALONG THE FORWARD ROUTE IN REVERSE.
12.12	2207GY2207GY00050418 - GRACE SUB TO UTRECHT FROM GRACE SUB TAXI RANK, INTO AND ALONG P54, INTO R34 (P41), AND PROCEED TO UTRECHT, LEFT INTO UTRECHT TAXI RANK AND RETURN.
12.13	KZPRERC2929918 - NQUTHU TO GERMISTON FROM NQUTHU TAXI RANK TURN LEFT R34 TO BLOOD RIVER AND CONTINUE STRAIGHT, CONTINUE STRAIGHT TOWARDS UTRECHT, TURN RIGHT TO N11 TOWARDS VOLKRUST, PROCEED THROUGH VOLKRUST, TURN LEFT TO JOUBERT STREET CONTINUE STRAIGHT, TURN RIGHT DAN PIENAAR SHEET (R543) PROCEED STRAIGHT INTO AND ALONG CONTINUE STRAIGHT R23 TO STANDERTON ALONG BOTHA STREET, LOMBARD STREET, KROG STREET, INTO R23 BY PASSING GREYLINGSTAD TOWARDS BALFOUR AND HEIDELBERG, TURN RIGHT INTO N3, PROCEED DIRECT TURN LEFT TO VOSLOORUS TAXI RANK DROP OFF PASSENGERS, TURN LEFT AND RE-JOIN N3 TURN LEFT INTO N17 PROCEED STRAIGHT AND TURN RIGHT TO GERMISTON TAXI RANK AND RETURN TO NQUTHU ALONG THE FORWARD ROUTE IN REVERSE.



transport

Department:
Transport
Province of KwaZulu-Natal

GAZETTE

LGKZNG20-2023-AUG

REGION: ALL

1) Application Number: APP0120910	2) Gazette Number: LGKZNG20-2023-AUG
3) Applicant: MP NDLOVU ID NO. 6011015800080 Association: NQUTHU DISTRICT PIONEERS TAXI ASSOC.	4) Applicant Address: PO BOX 436 NQUTHU 3135
5) Existing Licence Holder: NOT APPLICABLE ID NO. NOT APPLICABLE	6) Existing Licence Holder Address: NOT APPLICABLE
7) Type of application: ADD AUTHORISATIONS/ROUTES	8) Operating Licence Number: LGKZN0203000860
9) Vehicle Type: MINIBUS	10) 1 X 15 (SEATED) + 0 (STANDING)
11) Region: UMZINYATHI	
12.1	2207GY2207BP10047658 - NQUTHU TO DUNDEE FROM NQUTHU TAXI RANK, INTO P36/2 INTO R68, LEFT INTO R33 INTO VICTORIA STREET, RIGHT INTO SMITH STREET INTO DUNDEE TAXI RANK AND RETURN TO NQUTHU ALONG THE FORWARD ROUTE IN REVERSE.
12.2	2207GY2207J510047659 - NQUTHU TO NONDWENI FROM NQUTHU TAXI RANK TO NONDWENI TAXI RANK ALONG MAIN ROAD (P36-2 AND RETURN ALONG THE FORWARD ROUTE IN REVERSE.(PICKING UP AND SETTING DOWN PASSENGERS EN ROUTE.
12.3	2207J52207J500047660 - NONDWENI TO VRYHEID FROM NONDWENI INTO ALONG P63-2, LEFT INTO R48(P59-4) AND PROCEED TO MONDLO - VRYHEID ROAD CROSSING WHICH IS R17, TURN LEFT INTO R34 AND PROCEED INTO AND ALONG EAST STREET, LEFT INTO CHURCH STREET AND TURN LEFT INTO VRYHEID TAXI RANK AND RETURN ALONG FORWARD ROUTE IN REVERSE.
12.4	2207GY2206YH10047661 - NQUTHU TO ULUNDI FROM NQUTHU TAXI RANK TO ULUNDI TAXI RANK PROCEED ALONG R68 TO BABANANGO ALONG R68, TURN LEFT TO GRAVEL ROAD P432 DOWN TO A T-JUNCTION FROM VRYHEID TO MELMOTH (R34) RIGHT INTO AND R34, LEFT INTO AND ALONG R66 INTO ULUNDI TAXI RANK AND RETURN WITH SOME PASSENGERS ALONG THE FORWARD ROUTE IN REVERSE.
12.5	2207GY2202DH10047662 - NQUTHU TO LADYSMITH FROM NQUTHU TAXI RANK, INTO AND ALONG P36/1 (R68), LEFT INTO R33 TO DUNDEE, PASSING THROUGH DUNDEE ALONG VICTORIA STREET, INTO KAREL LANDMAN STREET, JOINING R68 AND PROCEED ALONG R68, BYPASSING GLENCOE, LEFT INTO ALONG N11-2 TO LADYSMITH. AT THE FIRST ROBOT, TURN LEFT INTO ILLING ROAD, AND PROCEEDS TO ILLING ROAD TAXI RANK AND RETURN ALONG THE FORWARDS ROUTE IN REVERSE
12.6	2207GY22068T10047663 - NQUTHU TO PIETERMARITZBURG FROM NQUTHU TAXI RANK PROCEED AS PER ROUTE 31 TO LADYSMITH. UPON ENTERING LAD TO PIETERMARITZBURG VIA DUNDEE VIA WHICH BECOMES R33/R68 VIA GLENCOE R1YSMITH TURN LEFT AT THE FIRST TRAFFIC LIGHT INTO AND ALONG R44 INTO P325 BECOMING P544, INTO R103 BYPASSING COLENZO INTO N3 AND PROCEED DIRECT TO PIETERMARITZBURG. ENTERING PIETERMARITZBURG LEFT INTO THE CHURCH STREET OFF-RAMP, RIGHT INTO CHURCH STREET AND PROCEEDS INTO THE APPROVED TAXI RANK OFF CHURCH STREET AND RETURN ALONG THE FORWARD ROUTE IN REVERSE.
12.7	2207GY2207GY00050418 - GRACE SUB TO UTRECHT FROM GRACE SUB TAXI RANK, INTO AND ALONG P54, INTO R34 (P41), AND PROCEED TO UTRECHT, LEFT INTO UTRECHT TAXI RANK AND RETURN.
12.8	KZPRERC2929918 - NQUTHU TO GERMISTON FROM NQUTHU TAXI RANK TURN LEFT R34 TO BLOOD RIVER AND CONTINUE STRAIGHT, CONTINUE STRAIGHT TOWARDS UTRECHT, TURN RIGHT TO N11 TOWARDS VOLKRUST, PROCEED THROUGH VOLKRUST, TURN LEFT TO JOUBERT STREET CONTINUE STRAIGHT, TURN RIGHT DAN PIENAAR SHEET (R543) PROCEED STRAIGHT INTO AND ALONG CONTINUE STRAIGHT R23 TO STANDERTON ALONG BOTHA STREET, LOMBARD STREET, KROG STREET, INTO R23 BY PASSING GREYLINGSTAD TOWARDS BALFOUR AND HEIDELBERG, TURN RIGHT INTO N3, PROCEED DIRECT TURN LEFT TO VOSLOORUS TAXI RANK DROP OFF PASSENGERS, TURN LEFT AND RE-JOIN N3 TURN LEFT INTO N17 PROCEED STRAIGHT AND TURN RIGHT TO GERMISTON TAXI RANK AND RETURN TO NQUTHU ALONG THE FORWARD ROUTE IN REVERSE.



transport

Department:
Transport
Province of KwaZulu-Natal

GAZETTE

LGKZNG20-2023-AUG

REGION: ALL

1) Application Number: APP0120993	2) Gazette Number: LGKZNG20-2023-AUG
3) Applicant: EMM SIBEKO ID NO. 6504185696080 Association: NQUTHU DISTRICT PIONEERS TAXI ASSOC.	4) Applicant Address: P.O BOX 436 NQUTHU 3135
5) Existing Licence Holder: NOT APPLICABLE ID NO. NOT APPLICABLE	6) Existing Licence Holder Address: NOT APPLICABLE
7) Type of application: ADD AUTHORISATIONS/ROUTES	8) Operating Licence Number: LGKZN0203000929
9) Vehicle Type: MINIBUS	10) 1 X 15 (SEATED) + 0 (STANDING)
11) Region: UMZINYATHI	
12.1	2207GY2206KU10047656 - NQUTHU TO DURBAN FROM NQUTHU TAXI RANK INTO AND ALONG R68 TO BABANANGO, RIGHT INTO R34, PASSING THROUGH MELMOTH, RIGHT INTO R66 PASSING THROUGH ESHOWE, PROCEED ALONG R66, RIGHT INTO R102 TO NGINGINDLOVU AND PROCEED TO STANGER ALONG R102, PASSING THROUGH STANGER AND TO N2, RIGHT INTO R1020/N2 AND PROCEED DIRECT TO DURBAN INTO R102 INTO UMNGENI ROAD (R102) SETTING DOWN AT DURBAN STATION AND PROCEED ALONG UMNGENI ROAD INTO SOLDIERS WAY, RIGHT INTO LEOPOLD STREET, LEFT INTO MARKET STREET, RIGHT INTO SMITH STREET, RIGHT INTO WARWICK AVENUE, INTO UNIVERSITY AVENUE TAXI RANK AND RETURN ALONG WARWICK AVENUE, RIGHT INTO ALICE STREET, LEFT INTO ALBERT STREET, RIGHT INTO UMNGENI ROAD AND RETURN TO NQUTHU ALONG THE FORWARD ROUTE IN REVERSE.
12.2	2207GY2207GY00047657 - NQUTHU TO EMPANGENI FROM NQUTHU TAXI RANK ALONG THE SAME ROUTE AS IN 3ABOVE, UP TO NKWALINI ALONG R66 AT KWALINI TURN LEFT INTO AND ALONG R34, WHICH BECOMES MAIN ROAD AND PROCEED DIRECT TO EMPANGENI TAXI RANK AND RETURN THE FORWARD ROUTE IN REVERSE.
12.3	2207GY2207J510047659 - NQUTHU TO NONDWENI FROM NQUTHU TAXI RANK TO NONDWENI TAXI RANK ALONG MAIN ROAD (P36-2 AND RETURN ALONG THE FORWARD ROUTE IN REVERSE. (PICKING UP AND SETTING DOWN PASSENGERS EN ROUTE.
12.4	2207J52207J500047660 - NONDWENI TO VRYHEID FROM NONDWENI INTO ALONG P63-2, LEFT INTO R48 (P59-4) AND PROCEED TO MONDLO - VRYHEID ROAD CROSSING WHICH IS R17, TURN LEFT INTO R34 AND PROCEED INTO AND ALONG EAST STREET, LEFT INTO CHURCH STREET AND TURN LEFT INTO VRYHEID TAXI RANK AND RETURN ALONG FORWARD ROUTE IN REVERSE.
12.5	2207GY2206YH10047661 - NQUTHU TO ULUNDI FROM NQUTHU TAXI RANK TO ULUNDI TAXI RANK PROCEED ALONG R68 TO BABANANGO ALONG R68, TURN LEFT TO GRAVEL ROAD P432 DOWN TO A T-JUNCTION FROM VRYHEID TO MELMOTH (R34) RIGHT INTO AND R34, LEFT INTO AND ALONG R66 INTO ULUNDI TAXI RANK AND RETURN WITH SOME PASSENGERS ALONG THE FORWARD ROUTE IN REVERSE.
12.6	2207GY2202DH10047662 - NQUTHU TO LADYSMITH FROM NQUTHU TAXI RANK, INTO AND ALONG P36/1 (R68), LEFT INTO R33 TO DUNDEE, PASSING THROUGH DUNDEE ALONG VICTORIA STREET, INTO KAREL LANDMAN STREET, JOINING R68 AND PROCEED ALONG R68, BYPASSING GLENCOE, LEFT INTO ALONG N11-2 TO LADYSMITH. AT THE FIRST ROBOT, TURN LEFT INTO ILLING ROAD, AND PROCEEDS TO ILLING ROAD TAXI RANK AND RETURN ALONG THE FORWARDS ROUTE IN REVERSE
12.7	2207GY2202BQ10047668 - NQUTHU TO NEWCASTLE FROM NQUTHU TAXI RANK INTO AND ALONG INTO AND ALONG P54 TO BLOOD RIVER, INTO R34 (P41), INTO R37, LEFT INTO N11 AND PROCEED TO NEWCASTLE, INTO ALLEN STREET AT THE LAST ROBOT TURN LEFT AND RIGHT TO NEWCASTLE TAXI RANK RETURN TO NQUTHU ALONG THE FORWARD ROUTE IN REVERSE.
12.8	2207GY2207J510047669 - NQUTHU TO EMONDLO FROM NQUTHU TO EMONDLO TAXI RANK ALONG P54, TURN OFF AT MASONDO CROSSING WHICH BECOMES R9 PICKING UP AND DROPPING OFF EN ROUTE AND RETURN ALONG THE FORWARD ROUTE IN REVERSE.
12.9	2207GY2207J510047671 - NQUTHU TO VRYHEID FROM NQUTHU INTO AND ALONG P54, TURN OFF AT MASONDO CROSSING WHICH BECOMES R9, PROCEED ALONG MONDLO/GOBINSIMBI WHICH BECOMES R14 AND PROCEED TO JUNCTION OF VRYHEID AND MELMOTH ROADS WHICH BECOMES R43 AND PROCEED TO UTRECHT STREET IN VRYHEID. AT THE FIRST ROBOT, TURN RIGHT AND SHORT LEFT VRYHEID TAXI RANK AND RETURN ALONG THE FORWARD ROUTE IN REVERSE.
12.10	KZPRERC2929918 - NQUTHU TO GERMISTON FROM NQUTHU TAXI RANK TURN LEFT R34 TO BLOOD RIVER AND CONTINUE STRAIGHT, CONTINUE STRAIGHT TOWARDS UTRECHT, TURN RIGHT TO N11 TOWARDS VOLKRUST, PROCEED THROUGH VOLKRUST, TURN LEFT TO JOUBERT STREET CONTINUE STRAIGHT, TURN RIGHT DAN PIENAAR STREET (R543) PROCEED STRAIGHT INTO AND ALONG CONTINUE STRAIGHT R23 TO STANDERTON ALONG BOTHA STREET, LOMBARD STREET, KROG STREET, INTO R23 BY PASSING GREYNGSTAD TOWARDS BALFOUR AND HEIDELBERG, TURN RIGHT INTO N3, PROCEED DIRECT TURN LEFT TO VOSLOORUS TAXI RANK DROP OFF PASSENGERS, TURN LEFT AND RE-JOIN N3 TURN LEFT INTO N17 PROCEED STRAIGHT AND TURN RIGHT TO GERMISTON TAXI RANK AND RETURN TO NQUTHU ALONG THE FORWARD ROUTE IN REVERSE.
12.11	2207GY2207BP10047658 - NQUTHU TO DUNDEE FROM NQUTHU TAXI RANK, INTO P36/2 INTO R68, LEFT INTO R33 INTO VICTORIA STREET, RIGHT INTO SMITH STREET INTO DUNDEE TAXI RANK AND RETURN TO NQUTHU ALONG THE FORWARD ROUTE IN REVERSE.
12.12	2207GY22068T10047663 - NQUTHU TO PIETERMARITZBURG FROM NQUTHU TAXI RANK PROCEED AS PER ROUTE 31 TO LADYSMITH. UPON ENTERING LAD TO PIETERMARITZBURG VIA DUNDEE VIA WHICH BECOMES R33/R68 VIA GLENCOE R1YSMITH TURN LEFT AT THE FIRST TRAFFIC LIGHT INTO AND ALONG R44 INTO P325 BECOMING P544, INTO R103 BYPASSING COLENSO INTO N3 AND PROCEED DIRECT TO PIETERMARITZBURG. ENTERING PIETERMARITZBURG LEFT INTO THE CHURCH STREET OFF-RAMP, RIGHT INTO CHURCH STREET AND PROCEEDS INTO THE APPROVED TAXI RANK OFF CHURCH STREET AND RETURN ALONG THE FORWARD ROUTE IN REVERSE.
12.13	2207GY2207GY00050418 - GRACE SUB TO UTRECHT FROM GRACE SUB TAXI RANK, INTO AND ALONG P54, INTO R34 (P41), AND PROCEED TO UTRECHT, LEFT INTO UTRECHT TAXI RANK AND RETURN.



transport

Department:
Transport
Province of KwaZulu-Natal

GAZETTE

LGKZNG20-2023-AUG

REGION: ALL

1) Application Number: APP0121293	2) Gazette Number: LGKZNG20-2023-AUG
3) Applicant: TM MTHEMBU ID NO. 6703205418083 Association: NQUTHU DISTRICT PIONEERS TAXI ASSOC.	4) Applicant Address: PO BOX 436 NQUTHU 3135
5) Existing Licence Holder: NOT APPLICABLE ID NO. NOT APPLICABLE	6) Existing Licence Holder Address: NOT APPLICABLE
7) Type of application: ADD AUTHORISATIONS/ROUTES	8) Operating Licence Number: LGKZN0203000183
9) Vehicle Type: MINIBUS	10) 1 X 15 (SEATED) + 0 (STANDING)
11) Region: UMZINYATHI	
12.1	2207J52207J500047660 - NONDWENI TO VRYHEID FROM NONDWENI INTO ALONG P63-2, LEFT INTO R48(P59-4) AND PROCEED TO MONDLO - VRYHEID ROAD CROSSING WHICH IS R17, TURN LEFT INTO R34 AND PROCEED INTO AND ALONG EAST STREET, LEFT INTO CHURCH STREET AND TURN LEFT INTO VRYHEID TAXI RANK AND RETURN ALONG FORWARD ROUTE IN RESERVE.
12.2	2207GY2206YH10047661 - NQUTHU TO ULUNDI FROM NQUTHU TAXI RANK TO ULUNDI TAXI RANK PROCEED ALONG R68 TO BABANANGO ALONG R68, TURN LEFT TO GRAVEL ROAD P432 DOWN TO A T-JUNCTION FROM VRYHEID TO MELMOTH (R34) RIGHT INTO AND R34, LEFT INTO AND ALONG R66 INTO ULUNDI TAXI RANK AND RETURN WITH SOME PASSENGERS ALONG THE FORWARD ROUTE IN RESERVE.
12.3	2207GY2202DH10047662 - NQUTHU TO LADYSMITH FROM NQUTHU TAXI RANK, INTO AND ALONG P36/1 (R68), LEFT INTO R33 TO DUNDEE, PASSING THROUGH DUNDEE ALONG VICTORIA STREET, INTO KAREL LANDMAN STREET, JOINING R68 AND PROCEED ALONG R68, BYPASSING GLENCOE, LEFT INTO ALONG N11-2 TO LADYSMITH. AT THE FIRST ROBOT, TURN LEFT INTO ILLING ROAD, AND PROCEEDS TO ILLING ROAD TAXI RANK AND RETURN ALONG THE FORWARDS ROUTE IN REVERSE
12.4	2207GY22068T10047663 - NQUTHU TO PIETERMARITZBURG FROM NQUTHU TAXI RANK PROCEED AS PER ROUTE 31 TO LADYSMITH. UPON ENTERING LAD TO PIETERMARITZBURG VIA DUNDEE VIA WHICH BECOMES R33/R68 VIA GLENCOE R1YSMITH TURN LEFT AT THE FIRST TRAFFIC LIGHT INTO AND ALONG R44 INTO P325 BECOMING P544, INTO R103 BYPASSING COLENZO INTO N3 AND PROCEED DIRECT TO PIETERMARITZBURG. ENTERING PIETERMARITZBURG LEFT INTO THE CHURCH STREET OFF-RAMP, RIGHT INTO CHURCH STREET AND PROCEEDS INTO THE APPROVED TAXI RANK OFF CHURCH STREET AND RETURN ALONG THE FORWARD ROUTE IN REVERSE.
12.5	2207GY2207GY00050418 - GRACE SUB TO UTRECHT FROM GRACE SUB TAXI RANK, INTO AND ALONG P54, INTO R34 (P41), AND PROCEED TO UTRECHT, LEFT INTO UTRECHT TAXI RANK AND RETURN.
12.6	KZPRERC2929918 - NQUTHU TO GERMISTON FROM NQUTHU TAXI RANK TURN LEFT R34 TO BLOOD RIVER AND CONTINUE STRAIGHT, CONTINUE STRAIGHT TOWARDS UTRECHT, TURN RIGHT TO N11 TOWARDS VOLKRUST, PROCEED THROUGH VOLKRUST, TURN LEFT TO JOUBERT STREET CONTINUE STRAIGHT, TURN RIGHT DAN PIENAAR STREET (R543) PROCEED STRAIGHT INTO AND ALONG CONTINUE STRAIGHT R23 TO STANDERTON ALONG BOTHA STREET, LOMBARD STREET, KROG STREET, INTO R23 BY PASSING GREYINGSTAD TOWARDS BALFOUR AND HEIDELBERG, TURN RIGHT INTO N3, PROCEED DIRECT TURN LEFT TO VOSLOORUS TAXI RANK DROP OFF PASSENGERS, TURN LEFT AND RE-JOIN N3 TURN LEFT INTO N17 PROCEED STRAIGHT AND TURN RIGHT TO GERMISTON TAXI RANK AND RETURN TO NQUTHU ALONG THE FORWARD ROUTE IN REVERSE.



transport

Department:
Transport
Province of KwaZulu-Natal

GAZETTE

LGKZNG20-2023-AUG

REGION: ALL

1) Application Number: APP0121299	2) Gazette Number: LGKZNG20-2023-AUG
3) Applicant: TM MTHEMBU ID NO. 6703205418083 Association: NQUTHU DISTRICT PIONEERS TAXI ASSOC.	4) Applicant Address: PO BOX 436 NQUTHU 3135
5) Existing Licence Holder: NOT APPLICABLE ID NO. NOT APPLICABLE	6) Existing Licence Holder Address: NOT APPLICABLE
7) Type of application: ADD AUTHORISATIONS/ROUTES	8) Operating Licence Number: LGKZN0203000602
9) Vehicle Type: MINIBUS	10) 1 X 15 (SEATED) + 0 (STANDING)
11) Region: UMZINYATHI	
12.1	2207GY2206KU10047656 - NQUTU TO DURBAN FROM NQUTHU TAXI RANK INTO AND ALONG R68 TO BABANANGO, RIGHT INTO R34, PASSING THROUGH MELMOTH, RIGHT INTO R66 PASSING THROUGH ESHOWE, PROCEED ALONG R66, RIGHT INTO R102 TO NGINGINDLOVU AND PROCEED TO STANGER ALONG R102, PASSING THROUGH STANGER AND TO N2, RIGHT INTO R102/N2 AND PROCEED DIRECT TO DURBAN INTO R102 INTO UMNGENI ROAD (R102) SETTING DOWN AT DURBAN STATION AND PROCEED ALONG UMNGENI ROAD INTO SOLDIERS WAY, RIGHT INTO LEOPOLD STREET, LEFT INTO MARKET STREET, RIGHT INTO SMITH STREET, RIGHT INTO WARWICK AVENUE, INTO UNIVERSITY AVENUE TAXI RANK AND RETURN ALONG WARWICK AVENUE, RIGHT INTO ALICE STREET, LEFT INTO ALBERT STREET, RIGHT INTO UMNGENI ROAD AND RETURN TO NQUTHU ALONG THE FORWARD ROUTE IN REVERSE.
12.2	2207GY2207GY00050418 - GRACE SUB TO UTRECHT FROM GRACE SUB TAXI RANK, INTO AND ALONG P54, INTO R34 (P41), AND PROCEED TO UTRECHT, LEFT INTO UTRECHT TAXI RANK AND RETURN.
12.3	KZPRERC2929918 - NQUTHU TO GERMISTON FROM NQUTHU TAXI RANK TURN LEFT R34 TO BLOOD RIVER AND CONTINUE STRAIGHT, CONTINUE STRAIGHT TOWARDS UTRECHT, TURN RIGHT TO N11 TOWARDS VOLKRUST, PROCEED THROUGH VOLKRUST, TURN LEFT TO JOUBERT STREET CONTINUE STRAIGHT, TURN RIGHT DAN PIENAAR STREET (R543) PROCEED STRAIGHT INTO AND ALONG CONTINUE STRAIGHT R23 TO STANDERTON ALONG BOTHA STREET, LOMBARD STREET, KROG STREET, INTO R23 BY PASSING GREYLNSTAD TOWARDS BALFOUR AND HEIDELBERG, TURN RIGHT INTO N3, PROCEED DIRECT TURN LEFT TO VOSLOORUS TAXI RANK DROP OFF PASSENGERS, TURN LEFT AND RE-JOIN N3 TURN LEFT INTO N17 PROCEED STRAIGHT AND TURN RIGHT TO GERMISTON TAXI RANK AND RETURN TO NQUTHU ALONG THE FORWARD ROUTE IN REVERSE.



transport

Department:
Transport
Province of KwaZulu-Natal

GAZETTE

LGKZNG20-2023-AUG

REGION: ALL

1) Application Number: APP0121309	2) Gazette Number: LGKZNG20-2023-AUG
3) Applicant: MV NGOBESE ID NO. 4406125512082 Association: NQUTHU DISTRICT PIONEERS TAXI ASSOC.	4) Applicant Address: P.O BOX 436 NQUTHU 3135
5) Existing Licence Holder: NOT APPLICABLE ID NO. NOT APPLICABLE	6) Existing Licence Holder Address: NOT APPLICABLE
7) Type of application: ADD AUTHORISATIONS/ROUTES	8) Operating Licence Number: LGKZN0203000735
9) Vehicle Type: MINIBUS	10) 1 X 15 (SEATED) + 0 (STANDING)
11) Region: UMZINYATHI	
12.1	2207GY2207BP10047658 - NQUTHU TO DUNDEE FROM NQUTHU TAXI RANK, INTO P36/2 INTO R68, LEFT INTO R33 INTO VICTORIA STREET, RIGHT INTO SMITH STREET INTO DUNDEE TAXI RANK AND RETURN TO NQUTHU ALONG THE FORWARD ROUTE IN REVERSE.
12.2	2207GY2207J510047659 - NQUTHU TO NONDWENI FROM NQUTHU TAXI RANK TO NONDWENI TAXI RANK ALONG MAIN ROAD (P36-2 AND RETURN ALONG THE FORWARD ROUTE IN REVERSE.(PICKING UP AND SETTING DOWN PASSENGERS EN ROUTE.
12.3	2207J52207J500047660 - NONDWENI TO VRYHEID FROM NONDWENI INTO ALONG P63-2, LEFT INTO R48(P59-4) AND PROCEED TO MONDLO - VRYHEID ROAD CROSSING WHICH IS R17, TURN LEFT INTO R34 AND PROCEED INTO AND ALONG EAST STREET, LEFT INTO CHURCH STREET AND TURN LEFT INTO VRYHEID TAXI RANK AND RETURN ALONG FORWARD ROUTE IN REVERSE.
12.4	2207GY2206YH10047661 - NQUTHU TO ULUNDI FROM NQUTHU TAXI RANK TO ULUNDI TAXI RANK PROCEED ALONG R68 TO BABANANGO ALONG R68, TURN LEFT TO GRAVEL ROAD P432 DOWN TO A T-JUNCTION FROM VRYHEID TO MELMOTH (R34) RIGHT INTO AND R34, LEFT INTO AND ALONG R66 INTO ULUNDI TAXI RANK AND RETURN WITH SOME PASSENGERS ALONG THE FORWARD ROUTE IN REVERSE.
12.5	2207GY2202DH10047662 - NQUTHU TO LADYSMITH FROM NQUTHU TAXI RANK, INTO AND ALONG P36/1 (R68), LEFT INTO R33 TO DUNDEE, PASSING THROUGH DUNDEE ALONG VICTORIA STREET, INTO KAREL LANDMAN STREET, JOINING R68 AND PROCEED ALONG R68, BYPASSING GLENCOE, LEFT INTO ALONG N11-2 TO LADYSMITH. AT THE FIRST ROBOT, TURN LEFT INTO ILLING ROAD, AND PROCEEDS TO ILLING ROAD TAXI RANK AND RETURN ALONG THE FORWARDS ROUTE IN REVERSE
12.6	2207GY22068T10047663 - NQUTHU TO PIETERMARITZBURG FROM NQUTHU TAXI RANK PROCEED AS PER ROUTE 31 TO LADYSMITH. UPON ENTERING LAD TO PIETERMARITZBURG VIA DUNDEE VIA WHICH BECOMES R33/R68 VIA GLENCOE R1YSMITH TURN LEFT AT THE FIRST TRAFFIC LIGHT INTO AND ALONG R44 INTO P325 BECOMING P544, INTO R103 BYPASSING COLENSO INTO N3 AND PROCEED DIRECT TO PIETERMARITZBURG. ENTERING PIETERMARITZBURG LEFT INTO THE CHURCH STREET OFF-RAMP, RIGHT INTO CHURCH STREET AND PROCEEDS INTO THE APPROVED TAXI RANK OFF CHURCH STREET AND RETURN ALONG THE FORWARD ROUTE IN REVERSE.
12.7	2207GY2207GY00050418 - GRACE SUB TO UTRECHT FROM GRACE SUB TAXI RANK, INTO AND ALONG P54, INTO R34 (P41), AND PROCEED TO UTRECHT, LEFT INTO UTRECHT TAXI RANK AND RETURN.
12.8	KZPRERC2929918 - NQUTHU TO GERMISTON FROM NQUTHU TAXI RANK TURN LEFT R34 TO BLOOD RIVER AND CONTINUE STRAIGHT, CONTINUE STRAIGHT TOWARDS UTRECHT, TURN RIGHT TO N11 TOWARDS VOLKRUST, PROCEED THROUGH VOLKRUST, TURN LEFT TO JOUBERT STREET CONTINUE STRAIGHT, TURN RIGHT DAN PIENAAR SHEET (R543) PROCEED STRAIGHT INTO AND ALONG CONTINUE STRAIGHT R23 TO STANDERTON ALONG BOTHA STREET, LOMBARD STREET, KROG STREET, INTO R23 BY PASSING GREYLINGSTAD TOWARDS BALFOUR AND HEIDELBERG, TURN RIGHT INTO N3, PROCEED DIRECT TURN LEFT TO VOSLOORUS TAXI RANK DROP OFF PASSENGERS, TURN LEFT AND RE-JOIN N3 TURN LEFT INTO N17 PROCEED STRAIGHT AND TURN RIGHT TO GERMISTON TAXI RANK AND RETURN TO NQUTHU ALONG THE FORWARD ROUTE IN REVERSE.



transport

Department:
Transport
Province of KwaZulu-Natal

GAZETTE

LGKZNG20-2023-AUG

REGION: ALL

1) Application Number: APP0121452	2) Gazette Number: LGKZNG20-2023-AUG
3) Applicant: FH MCHUNU ID NO. 7410265576086 Association: NQUTHU DISTRICT PIONEERS TAXI ASSOC.	4) Applicant Address: PO BOX 436 NQUTHU 3135
5) Existing Licence Holder: NOT APPLICABLE ID NO. NOT APPLICABLE	6) Existing Licence Holder Address: NOT APPLICABLE
7) Type of application: ADD AUTHORISATIONS/ROUTES	8) Operating Licence Number: LGKZN0203000606
9) Vehicle Type: MINIBUS	10) 1 X 15 (SEATED) + 0 (STANDING)
11) Region: UMZINYATHI	
12.1	2207GY2206KU10047656 - NQUTHU TO DURBAN FROM NQUTHU TAXI RANK INTO AND ALONG R68 TO BABANANGO, RIGHT INTO R34, PASSING THROUGH MELMOTH, RIGHT INTO R66 PASSING THROUGH ESHOWE, PROCEED ALONG R66, RIGHT INTO R102 TO NGINGINDLOVU AND PROCEED TO STANGER ALONG R102, PASSING THROUGH STANGER AND TO N2, RIGHT INTO R102/N2 AND PROCEED DIRECT TO DURBAN INTO R102 INTO UMNGENI ROAD (R102) SETTING DOWN AT DURBAN STATION AND PROCEED ALONG UMNGENI ROAD INTO SOLDIERS WAY, RIGHT INTO LEOPOLD STREET, LEFT INTO MARKET STREET, RIGHT INTO SMITH STREET, RIGHT INTO WARWICK AVENUE, INTO UNIVERSITY AVENUE TAXI RANK AND RETURN ALONG WARWICK AVENUE, RIGHT INTO ALICE STREET, LEFT INTO ALBERT STREET, RIGHT INTO UMNGENI ROAD AND RETURN TO NQUTHU ALONG THE FORWARD ROUTE IN REVERSE.
12.2	2207GY2207GY00047657 - NQUTHU TO EMPANGENI FROM NQUTHU TAXI RANK ALONG THE SAME ROUTE AS IN 3ABOVE, UP TO NKWALINI ALONG R66 AT KWALINI TURN LEFT INTO AND ALONG R34, WHICH BECOMES MAIN ROAD AND PROCEED DIRECT TO EMPANGENI TAXI RANK AND RETURN THE FORWARD ROUTE IN REVERSE.
12.3	2207GY2207BP10047658 - NQUTHU TO DUNDEE FROM NQUTHU TAXI RANK, INTO P36/2 INTO R68, LEFT INTO R33 INTO VICTORIA STREET, RIGHT INTO SMITH STREET INTO DUNDEE TAXI RANK AND RETURN TO NQUTHU ALONG THE FORWARD ROUTE IN REVERSE.
12.4	2207GY2207J510047659 - NQUTHU TO NONDWENI FROM NQUTHU TAXI RANK TO NONDWENI TAXI RANK ALONG MAIN ROAD (P36-2 AND RETURN ALONG THE FORWARD ROUTE IN REVERSE. (PICKING UP AND SETTING DOWN PASSENGERS EN ROUTE.
12.5	2207J52207J500047660 - NONDWENI TO VRYHEID FROM NONDWENI INTO ALONG P63-2, LEFT INTO R48 (P59-4) AND PROCEED TO MONDLO - VRYHEID ROAD CROSSING WHICH IS R17, TURN LEFT INTO R34 AND PROCEED INTO AND ALONG EAST STREET, LEFT INTO CHURCH STREET AND TURN LEFT INTO VRYHEID TAXI RANK AND RETURN ALONG FORWARD ROUTE IN RESERVE.
12.6	2207GY2206YH10047661 - NQUTHU TO ULUNDI FROM NQUTHU TAXI RANK TO ULUNDI TAXI RANK PROCEED ALONG R68 TO BABANANGO ALONG R68, TURN LEFT TO GRAVEL ROAD P432 DOWN TO A T-JUNCTION FROM VRYHEID TO MELMOTH (R34) RIGHT INTO AND R34, LEFT INTO AND ALONG R66 INTO ULUNDI TAXI RANK AND RETURN WITH SOME PASSENGERS ALONG THE FORWARD ROUTE IN RESERVE.
12.7	2207GY2202DH10047662 - NQUTHU TO LADYSMITH FROM NQUTHU TAXI RANK, INTO AND ALONG P36/1 (R68), LEFT INTO R33 TO DUNDEE, PASSING THROUGH DUNDEE ALONG VICTORIA STREET, INTO KAREL LANDMAN STREET, JOINING R68 AND PROCEED ALONG R68, BYPASSING GLENCOE, LEFT INTO ALONG N11-2 TO LADYSMITH. AT THE FIRST ROBOT, TURN LEFT INTO ILLING ROAD, AND PROCEEDS TO ILLING ROAD TAXI RANK AND RETURN ALONG THE FORWARDS ROUTE IN REVERSE
12.8	2207GY22068T10047663 - NQUTHU TO PIETERMARITZBURG FROM NQUTHU TAXI RANK PROCEED AS PER ROUTE 31 TO LADYSMITH. UPON ENTERING LAD TO PIETERMARITZBURG VIA DUNDEE VIA WHICH BECOMES R33/R68 VIA GLENCOE R1YSMITH TURN LEFT AT THE FIRST TRAFFIC LIGHT INTO AND ALONG R44 INTO P325 BECOMING P544, INTO R103 BYPASSING COLENZO INTO N3 AND PROCEED DIRECT TO PIETERMARITZBURG. ENTERING PIETERMARITZBURG LEFT INTO THE CHURCH STREET OFF-RAMP, RIGHT INTO CHURCH STREET AND PROCEEDS INTO THE APPROVED TAXI RANK OFF CHURCH STREET AND RETURN ALONG THE FORWARD ROUTE IN REVERSE.
12.9	2207GY2202BQ10047668 - NQUTHU TO NEWCASTLE FROM NQUTHU TAXI RANK INTO AND ALONG INTO AND ALONG P54 TO BLOOD RIVER, INTO R34 (P41), INTO R37, LEFT INTO N11 AND PROCEED TO NEWCASTLE, INTO ALLEN STREET AT THE LAST ROBOT TURN LEFT AND RIGHT TO NEWCASTLE TAXI RANK RETURN TO NQUTHU ALONG THE FORWARD ROUTE IN REVERSE.
12.10	2207GY2207J510047669 - NQUTHU TO EMONDLO FROM NQUTHU TAXI RANK ALONG P54, TURN OFF AT MASONDO CROSSING WHICH BECOMES R9 PICKING UP AND DROPPING OFF EN ROUTE AND RETURN ALONG THE FORWARD ROUTE IN REVERSE.
12.11	2207GY2207J510047671 - NQUTHU TO VRYHEID FROM NQUTHU INTO AND ALONG P54, TURN OFF AT MASONDO CROSSING WHICH BECOMES R9, PROCEED ALONG MONDLO/GOBINSIMBI WHICH BECOMES R14 AND PROCEED TO JUNCTION OF VRYHEID AND MELMOTH ROADS WHICH BECOMES R43 AND PROCEED TO UTRECHT STREET IN VRYHEID. AT THE FIRST ROBOT, TURN RIGHT AND SHORT LEFT VRYHEID TAXI RANK AND RETURN ALONG THE FORWARD ROUTE IN REVERSE.
12.12	2207GY2207GY00050418 - GRACE SUB TO UTRECHT FROM GRACE SUB TAXI RANK, INTO AND ALONG P54, INTO R34 (P41), AND PROCEED TO UTRECHT, LEFT INTO UTRECHT TAXI RANK AND RETURN.
12.13	KZPRERC2929918 - NQUTHU TO GERMISTON FROM NQUTHU TAXI RANK TURN LEFT R34 TO BLOOD RIVER AND CONTINUE STRAIGHT, CONTINUE STRAIGHT TOWARDS UTRECHT, TURN RIGHT TO N11 TOWARDS VOLKRUST, PROCEED THROUGH VOLKRUST, TURN LEFT TO JOUBERT STREET CONTINUE STRAIGHT, TURN RIGHT DAN PIENAAR SHEET (R543) PROCEED STRAIGHT INTO AND ALONG CONTINUE STRAIGHT R23 TO STANDERTON ALONG BOTHA STREET, LOMBARD STREET, KROG STREET, INTO R23 BY PASSING GREYINGSTAD TOWARDS BALFOUR AND HEIDELBERG, TURN RIGHT INTO N3, PROCEED DIRECT TURN LEFT TO VOSLOORUS TAXI RANK DROP OFF PASSENGERS, TURN LEFT AND RE-JOIN N3 TURN LEFT INTO N17 PROCEED STRAIGHT AND TURN RIGHT TO GERMISTON TAXI RANK AND RETURN TO NQUTHU ALONG THE FORWARD ROUTE IN REVERSE.



transport

Department:
Transport
Province of KwaZulu-Natal

GAZETTE

LGKZNG20-2023-AUG

REGION: ALL

1) Application Number: APP0121667	2) Gazette Number: LGKZNG20-2023-AUG
3) Applicant: EMM SIBEKO ID NO. 6504185696080 Association: NQUTHU DISTRICT PIONEERS TAXI ASSOC.	4) Applicant Address: P.O BOX 436 NQUTHU 3135
5) Existing Licence Holder: NOT APPLICABLE ID NO. NOT APPLICABLE	6) Existing Licence Holder Address: NOT APPLICABLE
7) Type of application: ADD AUTHORISATIONS/ROUTES	8) Operating Licence Number: LGKZN0203000930
9) Vehicle Type: MINIBUS	10) 1 X 15 (SEATED) + 0 (STANDING)
11) Region: UMZINYATHI	
12.1	2207GY2206KU10047656 - NQUTHU TO DURBAN FROM NQUTHU TAXI RANK INTO AND ALONG R68 TO BABANANGO, RIGHT INTO R34, PASSING THROUGH MELMOTH, RIGHT INTO R66 PASSING THROUGH ESHOWE, PROCEED ALONG R66, RIGHT INTO R102 TO NGINGINDLOVU AND PROCEED TO STANGER ALONG R102, PASSING THROUGH STANGER AND TO N2, RIGHT INTO R1020/N2 AND PROCEED DIRECT TO DURBAN INTO R102 INTO UMGNGENI ROAD (R102) SETTING DOWN AT DURBAN STATION AND PROCEED ALONG UMGNGENI ROAD INTO SOLDIERS WAY, RIGHT INTO LEOPOLD STREET, LEFT INTO MARKET STREET, RIGHT INTO SMITH STREET, RIGHT INTO WARWICK AVENUE, INTO UNIVERSITY AVENUE TAXI RANK AND RETURN ALONG WARWICK AVENUE, RIGHT INTO ALICE STREET, LEFT INTO ALBERT STREET, RIGHT INTO UMGNGENI ROAD AND RETURN TO NQUTHU ALONG THE FORWARD ROUTE IN REVERSE.
12.2	2207GY2207GY00047657 - NQUTHU TO EMPANGENI FROM NQUTHU TAXI RANK ALONG THE SAME ROUTE AS IN 3ABOVE, UP TO NKWALINI ALONG R66 AT KWALINI TURN LEFT INTO AND ALONG R34, WHICH BECOMES MAIN ROAD AND PROCEED DIRECT TO EMPANGENI TAXI RANK AND RETURN THE FORWARD ROUTE IN REVERSE.
12.3	2207GY2207BP10047658 - NQUTHU TO DUNDEE FROM NQUTHU TAXI RANK, INTO P36/2 INTO R68, LEFT INTO R33 INTO VICTORIA STREET, RIGHT INTO SMITH STREET INTO DUNDEE TAXI RANK AND RETURN TO NQUTHU ALONG THE FORWARD ROUTE IN REVERSE.
12.4	2207GY2207J510047659 - NQUTHU TO NONDWENI FROM NQUTHU TAXI RANK TO NONDWENI TAXI RANK ALONG MAIN ROAD (P36-2 AND RETURN ALONG THE FORWARD ROUTE IN REVERSE. (PICKING UP AND SETTING DOWN PASSENGERS EN ROUTE.
12.5	2207J52207J500047660 - NONDWENI TO VRYHEID FROM NONDWENI INTO ALONG P63-2, LEFT INTO R48(P59-4) AND PROCEED TO MONDLO - VRYHEID ROAD CROSSING WHICH IS R17, TURN LEFT INTO R34 AND PROCEED INTO AND ALONG EAST STREET, LEFT INTO CHURCH STREET AND TURN LEFT INTO VRYHEID TAXI RANK AND RETURN ALONG FORWARD ROUTE IN RESERVE.
12.6	2207GY2206YH10047661 - NQUTHU TO ULUNDI FROM NQUTHU TAXI RANK TO ULUNDI TAXI RANK PROCEED ALONG R68 TO BABANANGO ALONG R68, TURN LEFT TO GRAVEL ROAD P432 DOWN TO A T-JUNCTION FROM VRYHEID TO MELMOTH (R34) RIGHT INTO AND R34, LEFT INTO AND ALONG R66 INTO ULUNDI TAXI RANK AND RETURN WITH SOME PASSENGERS ALONG THE FORWARD ROUTE IN RESERVE.
12.7	2207GY2202DH10047662 - NQUTHU TO LADYSMITH FROM NQUTHU TAXI RANK, INTO AND ALONG P36/1 (R68), LEFT INTO R33 TO DUNDEE, PASSING THROUGH DUNDEE ALONG VICTORIA STREET, INTO KAREL LANDMAN STREET, JOINING R68 AND PROCEED ALONG R68, BYPASSING GLENCOE, LEFT INTO ALONG N11-2 TO LADYSMITH. AT THE FIRST ROBOT, TURN LEFT INTO ILLING ROAD, AND PROCEEDS TO ILLING ROAD TAXI RANK AND RETURN ALONG THE FORWARDS ROUTE IN REVERSE
12.8	2207GY22068T10047663 - NQUTHU TO PIETERMARITZBURG FROM NQUTHU TAXI RANK PROCEED AS PER ROUTE 31 TO LADYSMITH. UPON ENTERING LAD TO PIETERMARITZBURG VIA DUNDEE VIA WHICH BECOMES R33/R68 VIA GLENCOE R1YSMITH TURN LEFT AT THE FIRST TRAFFIC LIGHT INTO AND ALONG R44 INTO P325 BECOMING P544, INTO R103 BYPASSING COLENZO INTO N3 AND PROCEED DIRECT TO PIETERMARITZBURG. ENTERING PIETERMARITZBURG LEFT INTO THE CHURCH STREET OFF-RAMP, RIGHT INTO CHURCH STREET AND PROCEEDS INTO THE APPROVED TAXI RANK OFF CHURCH STREET AND RETURN ALONG THE FORWARD ROUTE IN REVERSE.
12.9	2207GY2202BQ10047668 - NQUTHU TO NEWCASTLE FROM NQUTHU TAXI RANK INTO AND ALONG INTO AND ALONG P54 TO BLOOD RIVER, INTO R34(P41), INTO R37, LEFT INTO N11 AND PROCEED TO NEWCASTLE, INTO ALLEN STREET AT THE LAST ROBOT TURN LEFT AND RIGHT TO NEWCASTLE TAXI RANK RETURN TO NQUTHU ALONG THE FORWARD ROUTE IN REVERSE.
12.10	2207GY2207J510047669 - NQUTHU TO EMONDLO FROM NQUTHU TO EMONDLO TAXI RANK ALONG P54, TURN OFF AT MASONDO CROSSING WHICH BECOMES R9 PICKING UP AND DROPPING OFF EN ROUTE AND RETURN ALONG THE FORWARD ROUTE IN REVERSE.
12.11	2207GY2207J510047671 - NQUTHU TO VRYHEID FROM NQUTHU INTO AND ALONG P54, TURN OFF AT MASONDO CROSSING WHICH BECOMES R9, PROCEED ALONG MONDLO/GOBINSIMBI WHICH BECOMES R14 AND PROCEED TO JUNCTION OF VRYHEID AND MELMOTH ROADS WHICH BECOMES R43 AND PROCEED TO UTRECHT STREET IN VRYHEID. AT THE FIRST ROBOT, TURN RIGHT AND SHORT LEFT VRYHEID TAXI RANK AND RETURN ALONG THE FORWARD ROUTE IN REVERSE.
12.12	2207GY2207GY00050418 - GRACE SUB TO UTRECHT FROM GRACE SUB TAXI RANK, INTO AND ALONG P54, INTO R34 (P41), AND PROCEED TO UTRECHT, LEFT INTO UTRECHT TAXI RANK AND RETURN.
12.13	KZPRERC2929918 - NQUTHU TO GERMISTON FROM NQUTHU TAXI RANK TURN LEFT R34 TO BLOOD RIVER AND CONTINUE STRAIGHT, CONTINUE STRAIGHT TOWARDS UTRECHT, TURN RIGHT TO N11 TOWARDS VOLKRUST, PROCEED THROUGH VOLKRUST, TURN LEFT TO JOUBERT STREET CONTINUE STRAIGHT, TURN RIGHT DAN PIENAAR SHEET (R543) PROCEED STRAIGHT INTO AND ALONG CONTINUE STRAIGHT R23 TO STANDERTON ALONG BOTHA STREET, LOMBARD STREET, KROG STREET, INTO R23 BY PASSING GREYLNSTAD TOWARDS BALFOUR AND HEIDELBERG, TURN RIGHT INTO N3, PROCEED DIRECT TURN LEFT TO VOSLOORUS TAXI RANK DROP OFF PASSENGERS, TURN LEFT AND RE-JOIN N3 TURN LEFT INTO N17 PROCEED STRAIGHT AND TURN RIGHT TO GERMISTON TAXI RANK AND RETURN TO NQUTHU ALONG THE FORWARD ROUTE IN REVERSE.



transport

Department:
Transport
Province of KwaZulu-Natal

GAZETTE

LGKZNG20-2023-AUG

REGION: ALL

1) Application Number: APP0125136	2) Gazette Number: LGKZNG20-2023-AUG
3) Applicant: MP NDLOVU ID NO. 6011015800080 Association: NQUTHU DISTRICT PIONEERS TAXI ASSOC.	4) Applicant Address: PO BOX 436 NQUTHU 3135
5) Existing Licence Holder: NOT APPLICABLE ID NO. NOT APPLICABLE	6) Existing Licence Holder Address: NOT APPLICABLE
7) Type of application: ADD AUTHORISATIONS/ROUTES	8) Operating Licence Number: LGKZN0203001039
9) Vehicle Type: MINIBUS	10) 1 X 15 (SEATED) + 0 (STANDING)
11) Region: UMZINYATHI	
12.1	KZPRERC2929918 - NQUTHU TO GERMISTON FROM NQUTHU TAXI RANK TURN LEFT R34 TO BLOOD RIVER AND CONTINUE STRAIGHT, CONTINUE STRAIGHT TOWARDS UTRECHT, TURN RIGHT TO N11 TOWARDS VOLKRUST, PROCEED THROUGH VOLKRUST, TURN LEFT TO JOUBERT STREET CONTINUE STRAIGHT, TURN RIGHT DAN PIENAAR STREET (R543) PROCEED STRAIGHT INTO AND ALONG CONTINUE STRAIGHT R23 TO STANDERTON ALONG BOTHA STREET, LOMBARD STREET, KROG STREET, INTO R23 BY PASSING GREYNGSTAD TOWARDS BALFOUR AND HEIDELBERG, TURN RIGHT INTO N3, PROCEED DIRECT TURN LEFT TO VOSLOORUS TAXI RANK DROP OFF PASSENGERS, TURN LEFT AND RE-JOIN N3 TURN LEFT INTO N17 PROCEED STRAIGHT AND TURN RIGHT TO GERMISTON TAXI RANK AND RETURN TO NQUTHU ALONG THE FORWARD ROUTE IN REVERSE.
12.2	2207GY2206KU10047656 - NQUTHU TO DURBAN FROM NQUTHU TAXI RANK INTO AND ALONG R68 TO BABANANGO, RIGHT INTO R34, PASSING THROUGH MELMOTH, RIGHT INTO R66 PASSING THROUGH ESHOWE, PROCEED ALONG R66, RIGHT INTO R102 TO NGINGINDLOVU AND PROCEED TO STANGER ALONG R102, PASSING THROUGH STANGER AND TO N2, RIGHT INTO R102/N2 AND PROCEED DIRECT TO DURBAN INTO R102 INTO UMNGENI ROAD (R102) SETTING DOWN AT DURBAN STATION AND PROCEED ALONG UMNGENI ROAD INTO SOLDIERS WAY, RIGHT INTO LEOPOLD STREET, LEFT INTO MARKET STREET, RIGHT INTO SMITH STREET, RIGHT INTO WARWICK AVENUE, INTO UNIVERSITY AVENUE TAXI RANK AND RETURN ALONG WARWICK AVENUE, RIGHT INTO ALICE STREET, LEFT INTO ALBERT STREET, RIGHT INTO UMNGENI ROAD AND RETURN TO NQUTHU ALONG THE FORWARD ROUTE IN REVERSE.
12.3	2207GY2207GY00047657 - NQUTHU TO EMPANGENI FROM NQUTHU TAXI RANK ALONG THE SAME ROUTE AS IN 3ABOVE, UP TO NKWALINI ALONG R66 AT KWALINI TURN LEFT INTO AND ALONG R34, WHICH BECOMES MAIN ROAD AND PROCEED DIRECT TO EMPANGENI TAXI RANK AND RETURN THE FORWARD ROUTE IN REVERSE.
12.4	2207GY2206YH10047661 - NQUTHU TO ULUNDI FROM NQUTHU TAXI RANK TO ULUNDI TAXI RANK PROCEED ALONG R68 TO BABANANGO ALONG R68, TURN LEFT TO GRAVEL ROAD P432 DOWN TO A T-JUNCTION FROM VRYHEID TO MELMOTH (R34) RIGHT INTO AND R34, LEFT INTO AND ALONG R66 INTO ULUNDI TAXI RANK AND RETURN WITH SOME PASSENGERS ALONG THE FORWARD ROUTE IN RESERVE.
12.5	2207GY2202DH10047662 - NQUTHU TO LADYSMITH FROM NQUTHU TAXI RANK, INTO AND ALONG P36/1 (R68), LEFT INTO R33 TO DUNDEE, PASSING THROUGH DUNDEE ALONG VICTORIA STREET, INTO KAREL LANDMAN STREET, JOINING R68 AND PROCEED ALONG R68, BYPASSING GLENCOE, LEFT INTO ALONG N11-2 TO LADYSMITH. AT THE FIRST ROBOT, TURN LEFT INTO ILLING ROAD, AND PROCEEDS TO ILLING ROAD TAXI RANK AND RETURN ALONG THE FORWARDS ROUTE IN REVERSE
12.6	2207GY22068T10047663 - NQUTHU TO PIETERMARITZBURG FROM NQUTHU TAXI RANK PROCEED AS PER ROUTE 31 TO LADYSMITH. UPON ENTERING LAD TO PIETERMARITZBURG VIA DUNDEE VIA WHICH BECOMES R33/R68 VIA GLENCOE R1YSMITH TURN LEFT AT THE FIRST TRAFFIC LIGHT INTO AND ALONG R44 INTO P325 BECOMING P544, INTO R103 BYPASSING COLENSO INTO N3 AND PROCEED DIRECT TO PIETERMARITZBURG. ENTERING PIETERMARITZBURG LEFT INTO THE CHURCH STREET OFF-RAMP, RIGHT INTO CHURCH STREET AND PROCEEDS INTO THE APPROVED TAXI RANK OFF CHURCH STREET AND RETURN ALONG THE FORWARD ROUTE IN REVERSE.



transport

Department:
Transport
Province of KwaZulu-Natal

GAZETTE

LGKZNG20-2023-AUG

REGION: ALL

1) Application Number: APP0125143	2) Gazette Number: LGKZNG20-2023-AUG
3) Applicant: JJM MATHE ID NO. 7112025565082 Association: NQUTHU DISTRICT PIONEERS TAXI ASSOC.	4) Applicant Address: P.O.BOX 436 NQUTHU KWAZULU NATAL 3135
5) Existing Licence Holder: NOT APPLICABLE ID NO. NOT APPLICABLE	6) Existing Licence Holder Address: NOT APPLICABLE
7) Type of application: ADD AUTHORISATIONS/ROUTES	8) Operating Licence Number: LGKZN0203000778
9) Vehicle Type: MINIBUS	10) 1 X 15 (SEATED) + 0 (STANDING)
11) Region: UMZINYATHI	
12.1	2207GY2207GY00047657 - NQUTU TO EMPANGENI FROM NQUTHU TAXI RANK ALONG THE SAME ROUTE AS IN 3ABOVE, UP TO NKWALINI ALONG R66 AT KWALINI TURN LEFT INTO AND ALONG R34, WHICH BECOMES MAIN ROAD AND PROCEED DIRECT TO EMPANGENI TAXI RANK AND RETURN THE FORWARD ROUTE IN REVERSE.
12.2	2207GY2207BP10047658 - NQUTHU TO DUNDEE FROM NQUTHU TAXI RANK, INTO P36/2 INTO R68, LEFT INTO R33 INTO VICTORIA STREET, RIGHT INTO SMITH STREET INTO DUNDEE TAXI RANK AND RETURN TO NQUTHU ALONG THE FORWARD ROUTE IN REVERSE.
12.3	2207GY2207J510047659 - NQUTU TO NONDWENI FROM NQUTHU TAXI RANK TO NONDWENI TAXI RANK ALONG MAIN ROAD (P36-2 AND RETURN ALONG THE FORWARD ROUTE IN REVERSE. (PICKING UP AND SETTING DOWN PASSENGERS EN ROUTE.
12.4	2207J52207J500047660 - NONDWENI TO VRYHEID FROM NONDWENI INTO ALONG P63-2, LEFT INTO R48(P59-4) AND PROCEED TO MONDLO - VRYHEID ROAD CROSSING WHICH IS R17, TURN LEFT INTO R34 AND PROCEED INTO AND ALONG EAST STREET, LEFT INTO CHURCH STREET AND TURN LEFT INTO VRYHEID TAXI RANK AND RETURN ALONG FORWARD ROUTE IN RESERVE.
12.5	2207GY2206YH10047661 - NQUTHU TO ULUNDI FROM NQUTHU TAXI RANK TO ULUNDI TAXI RANK PROCEED ALONG R68 TO BABANANGO ALONG R68, TURN LEFT TO GRAVEL ROAD P432 DOWN TO A T-JUNCTION FROM VRYHEID TO MELMOTH (R34) RIGHT INTO AND R34, LEFT INTO AND ALONG R66 INTO ULUNDI TAXI RANK AND RETURN WITH SOME PASSENGERS ALONG THE FORWARD ROUTE IN RESERVE.
12.6	2207GY2202DH10047662 - NQUTHU TO LADYSMITH FROM NQUTHU TAXI RANK, INTO AND ALONG P36/1 (R68), LEFT INTO R33 TO DUNDEE, PASSING THROUGH DUNDEE ALONG VICTORIA STREET, INTO KAREL LANDMAN STREET, JOINING R68 AND PROCEED ALONG R68, BYPASSING GLENCOE, LEFT INTO ALONG N11-2 TO LADYSMITH. AT THE FIRST ROBOT, TURN LEFT INTO ILLING ROAD, AND PROCEEDS TO ILLING ROAD TAXI RANK AND RETURN ALONG THE FORWARDS ROUTE IN REVERSE
12.7	2207GY22068T10047663 - NQUTHU TO PIETERMARITZBURG FROM NQUTHU TAXI RANK PROCEED AS PER ROUTE 31 TO LADYSMITH. UPON ENTERING LAD TO PIETERMARITZBURG VIA DUNDEE VIA WHICH BECOMES R33/R68 VIA GLENCOE R1YSMITH TURN LEFT AT THE FIRST TRAFFIC LIGHT INTO AND ALONG R44 INTO P325 BECOMING P544, INTO R103 BYPASSING COLENSO INTO N3 AND PROCEED DIRECT TO PIETERMARITZBURG. ENTERING PIETERMARITZBURG LEFT INTO THE CHURCH STREET OFF-RAMP, RIGHT INTO CHURCH STREET AND PROCEEDS INTO THE APPROVED TAXI RANK OFF CHURCH STREET AND RETURN ALONG THE FORWARD ROUTE IN REVERSE.
12.8	2207GY2202BQ10047668 - NQUTU TO NEWCASTLE FROM NQUTHU TAXI RANK INTO AND ALONG INTO AND ALONG P54 TO BLOOD RIVER, INTO R34(P41), INTO R37, LEFT INTO N11 AND PROCEED TO NEWCASTLE, INTO ALLEN STREET AT THE LAST ROBOT TURN LEFT AND RIGHT TO NEWCASTLE TAXI RANK RETURN TO NQUTHU ALONG THE FORWARD ROUTE IN REVERSE.
12.9	2207GY2207J510047669 - NQUTHU TO EMONDLO FROM NQUTHU TO EMONDLO TAXI RANK ALONG P54, TURN OFF AT MASONDO CROSSING WHICH BECOMES R9 PICKING UP AND DROPPING OFF EN ROUTE AND RETURN ALONG THE FORWARD ROUTE IN REVERSE.
12.10	2207GY2207J510047671 - NQUTHU TO VRYHEID FROM NQUTHU INTO AND ALONG P54, TURN OFF AT MASONDO CROSSING WHICH BECOMES R9, PROCEED ALONG MONDLO/GOBINSIMBI WHICH BECOMES R14 AND PROCEED TO JUNCTION OF VRYHEID AND MELMOTH ROADS WHICH BECOMES R43 AND PROCEED TO UTRECHT STREET IN VRYHEID. AT THE FIRST ROBOT, TURN RIGHT AND SHORT LEFT VRYHEID TAXI RANK AND RETURN ALONG THE FORWARD ROUTE IN REVERSE.
12.11	2207GY2207GY00050418 - GRACE SUB TO UTRECHT FROM GRACE SUB TAXI RANK, INTO AND ALONG P54, INTO R34 (P41), AND PROCEED TO UTRECHT, LEFT INTO UTRECHT TAXI RANK AND RETURN.
12.12	KZPRERC2929918 - NQUTHU TO GERMISTON FROM NQUTHU TAXI RANK TURN LEFT R34 TO BLOOD RIVER AND CONTINUE STRAIGHT, CONTINUE STRAIGHT TOWARDS UTRECHT, TURN RIGHT TO N11 TOWARDS VOLKRUST, PROCEED THROUGH VOLKRUST, TURN LEFT TO JOUBERT STREET CONTINUE STRAIGHT, TURN RIGHT DAN PIENAAR SHEET (R543) PROCEED STRAIGHT INTO AND ALONG CONTINUE STRAIGHT R23 TO STANDERTON ALONG BOTHA STREET, LOMBARD STREET, KROG STREET, INTO R23 BY PASSING GREYLINGSTAD TOWARDS BALFOUR AND HEIDELBERG, TURN RIGHT INTO N3, PROCEED DIRECT TURN LEFT TO VOSLOORUS TAXI RANK DROP OFF PASSENGERS, TURN LEFT AND RE-JOIN N3 TURN LEFT INTO N17 PROCEED STRAIGHT AND TURN RIGHT TO GERMISTON TAXI RANK AND RETURN TO NQUTHU ALONG THE FORWARD ROUTE IN REVERSE.
12.13	2207GY2206KU10047656 - NQUTU TO DURBAN FROM NQUTHU TAXI RANK INTO AND ALONG R68 TO BABANANGO, RIGHT INTO R34, PASSING THROUGH MELMOTH, RIGHT INTO R66 PASSING THROUGH ESHOWE, PROCEED ALONG R66, RIGHT INTO R102 TO NGINGINDLOVU AND PROCEED TO STANGER ALONG R102, PASSING THROUGH STANGER AND TO N2, RIGHT INTO R102/N2 AND PROCEED DIRECT TO DURBAN INTO R102 INTO UMGENI ROAD (R102) SETTING DOWN AT DURBAN STATION AND PROCEED ALONG UMGENI ROAD INTO SOLDIERS WAY, RIGHT INTO LEOPOLD STREET, LEFT INTO MARKET STREET, RIGHT INTO SMITH STREET, RIGHT INTO WARWICK AVENUE, INTO UNIVERSITY AVENUE TAXI RANK AND RETURN ALONG WARWICK AVENUE, RIGHT INTO ALICE STREET, LEFT INTO ALBERT STREET, RIGHT INTO UMGENI ROAD AND RETURN TO NQUTHU ALONG THE FORWARD ROUTE IN REVERSE.



transport

Department:
Transport
Province of KwaZulu-Natal

GAZETTE

LGKZNG20-2023-AUG

REGION: ALL

1) Application Number: APP0128431	2) Gazette Number: LGKZNG20-2023-AUG
3) Applicant: VL DLADLA ID NO. 6211285419088 Association: NQUTHU DISTRICT PIONEERS TAXI ASSOC.	4) Applicant Address: P.O BOX 436 NQUTHU KWAZULU-NATAL 3135
5) Existing Licence Holder: NOT APPLICABLE ID NO. NOT APPLICABLE	6) Existing Licence Holder Address: NOT APPLICABLE
7) Type of application: ADD AUTHORISATIONS/ROUTES	8) Operating Licence Number: LGKZN0203000781
9) Vehicle Type: MINIBUS	10) 1 X 14 (SEATED) + 0 (STANDING)
11) Region: UMZINYATHI	
12.1	2207GY2206KU10047656 - NQUTHU TO DURBAN FROM NQUTHU TAXI RANK INTO AND ALONG R68 TO BABANANGO, RIGHT INTO R34, PASSING THROUGH MELMOTH, RIGHT INTO R66 PASSING THROUGH ESHOWE, PROCEED ALONG R66, RIGHT INTO R102 TO NGINGINDLOVU AND PROCEED TO STANGER ALONG R102, PASSING THROUGH STANGER AND TO N2, RIGHT INTO R1020/N2 AND PROCEED DIRECT TO DURBAN INTO R102 INTO UMNGENI ROAD (R102) SETTING DOWN AT DURBAN STATION AND PROCEED ALONG UMNGENI ROAD INTO SOLDIERS WAY, RIGHT INTO LEOPOLD STREET, LEFT INTO MARKET STREET, RIGHT INTO SMITH STREET, RIGHT INTO WARWICK AVENUE, INTO UNIVERSITY AVENUE TAXI RANK AND RETURN ALONG WARWICK AVENUE, RIGHT INTO ALICE STREET, LEFT INTO ALBERT STREET, RIGHT INTO UMNGENI ROAD AND RETURN TO NQUTHU ALONG THE FORWARD ROUTE IN REVERSE.
12.2	2207GY2207GY00047657 - NQUTHU TO EMPANGENI FROM NQUTHU TAXI RANK ALONG THE SAME ROUTE AS IN 3ABOVE, UP TO NKWALINI ALONG R66 AT KWALINI TURN LEFT INTO AND ALONG R34, WHICH BECOMES MAIN ROAD AND PROCEED DIRECT TO EMPANGENI TAXI RANK AND RETURN THE FORWARD ROUTE IN REVERSE.
12.3	2207GY2207BP10047658 - NQUTHU TO DUNDEE FROM NQUTHU TAXI RANK, INTO P36/2 INTO R68, LEFT INTO R33 INTO VICTORIA STREET, RIGHT INTO SMITH STREET INTO DUNDEE TAXI RANK AND RETURN TO NQUTHU ALONG THE FORWARD ROUTE IN REVERSE.
12.4	2207GY2207J510047659 - NQUTHU TO NONDWENI FROM NQUTHU TAXI RANK TO NONDWENI TAXI RANK ALONG MAIN ROAD (P36-2 AND RETURN ALONG THE FORWARD ROUTE IN REVERSE. (PICKING UP AND SETTING DOWN PASSENGERS EN ROUTE.
12.5	2207J52207J500047660 - NONDWENI TO VRYHEID FROM NONDWENI INTO ALONG P63-2, LEFT INTO R48(P59-4) AND PROCEED TO MONDLO - VRYHEID ROAD CROSSING WHICH IS R17, TURN LEFT INTO R34 AND PROCEED INTO AND ALONG EAST STREET, LEFT INTO CHURCH STREET AND TURN LEFT INTO VRYHEID TAXI RANK AND RETURN ALONG FORWARD ROUTE IN RESERVE.
12.6	2207GY2206YH10047661 - NQUTHU TO ULUNDI FROM NQUTHU TAXI RANK TO ULUNDI TAXI RANK PROCEED ALONG R68 TO BABANANGO ALONG R68, TURN LEFT TO GRAVEL ROAD P432 DOWN TO A T-JUNCTION FROM VRYHEID TO MELMOTH (R34) RIGHT INTO AND R34, LEFT INTO AND ALONG R66 INTO ULUNDI TAXI RANK AND RETURN WITH SOME PASSENGERS ALONG THE FORWARD ROUTE IN RESERVE.
12.7	2207GY2202DH10047662 - NQUTHU TO LADYSMITH FROM NQUTHU TAXI RANK, INTO AND ALONG P36/1 (R68), LEFT INTO R33 TO DUNDEE, PASSING THROUGH DUNDEE ALONG VICTORIA STREET, INTO KAREL LANDMAN STREET, JOINING R68 AND PROCEED ALONG R68, BYPASSING GLENCOE, LEFT INTO ALONG N11-2 TO LADYSMITH. AT THE FIRST ROBOT, TURN LEFT INTO ILLING ROAD, AND PROCEEDS TO ILLING ROAD TAXI RANK AND RETURN ALONG THE FORWARDS ROUTE IN REVERSE
12.8	2207GY22068T10047663 - NQUTHU TO PIETERMARITZBURG FROM NQUTHU TAXI RANK PROCEED AS PER ROUTE 31 TO LADYSMITH. UPON ENTERING LAD TO PIETERMARITZBURG VIA DUNDEE VIA WHICH BECOMES R33/R68 VIA GLENCOE R1YSMITH TURN LEFT AT THE FIRST TRAFFIC LIGHT INTO AND ALONG R44 INTO P325 BECOMING P544, INTO R103 BYPASSING COLENZO INTO N3 AND PROCEED DIRECT TO PIETERMARITZBURG. ENTERING PIETERMARITZBURG LEFT INTO THE CHURCH STREET OFF-RAMP, RIGHT INTO CHURCH STREET AND PROCEEDS INTO THE APPROVED TAXI RANK OFF CHURCH STREET AND RETURN ALONG THE FORWARD ROUTE IN REVERSE.
12.9	2207GY2202BQ10047668 - NQUTHU TO NEWCASTLE FROM NQUTHU TAXI RANK INTO AND ALONG INTO AND ALONG P54 TO BLOOD RIVER, INTO R34(P41), INTO R37, LEFT INTO N11 AND PROCEED TO NEWCASTLE, INTO ALLEN STREET AT THE LAST ROBOT TURN LEFT AND RIGHT TO NEWCASTLE TAXI RANK RETURN TO NQUTHU ALONG THE FORWARD ROUTE IN REVERSE.
12.10	2207GY2207J510047669 - NQUTHU TO EMONDLO FROM NQUTHU TO EMONDLO TAXI RANK ALONG P54, TURN OFF AT MASONDO CROSSING WHICH BECOMES R9 PICKING UP AND DROPPING OFF EN ROUTE AND RETURN ALONG THE FORWARD ROUTE IN REVERSE.
12.11	2207GY2207J510047671 - NQUTHU TO VRYHEID FROM NQUTHU INTO AND ALONG P54, TURN OFF AT MASONDO CROSSING WHICH BECOMES R9, PROCEED ALONG MONDLO/GOBINSIMBI WHICH BECOMES R14 AND PROCEED TO JUNCTION OF VRYHEID AND MELMOTH ROADS WHICH BECOMES R43 AND PROCEED TO UTRECHT STREET IN VRYHEID. AT THE FIRST ROBOT, TURN RIGHT AND SHORT LEFT VRYHEID TAXI RANK AND RETURN ALONG THE FORWARD ROUTE IN REVERSE.
12.12	2207GY2207GY00050418 - GRACE SUB TO UTRECHT FROM GRACE SUB TAXI RANK, INTO AND ALONG P54, INTO R34 (P41), AND PROCEED TO UTRECHT, LEFT INTO UTRECHT TAXI RANK AND RETURN.
12.13	KZPRERC2929918 - NQUTHU TO GERMISTON FROM NQUTHU TAXI RANK TURN LEFT R34 TO BLOOD RIVER AND CONTINUE STRAIGHT, CONTINUE STRAIGHT TOWARDS UTRECHT, TURN RIGHT TO N11 TOWARDS VOLKRUST, PROCEED THROUGH VOLKRUST, TURN LEFT TO JOUBERT STREET CONTINUE STRAIGHT, TURN RIGHT DAN PIENAAR SHEET (R543) PROCEED STRAIGHT INTO AND ALONG CONTINUE STRAIGHT R23 TO STANDERTON ALONG BOTHA STREET, LOMBARD STREET, KROG STREET, INTO R23 BY PASSING GREYLINGSTAD TOWARDS BALFOUR AND HEIDELBERG, TURN RIGHT INTO N3, PROCEED DIRECT TURN LEFT TO VOSLOORUS TAXI RANK DROP OFF PASSENGERS, TURN LEFT AND RE-JOIN N3 TURN LEFT INTO N17 PROCEED STRAIGHT AND TURN RIGHT TO GERMISTON TAXI RANK AND RETURN TO NQUTHU ALONG THE FORWARD ROUTE IN REVERSE.



transport

Department:
Transport
Province of KwaZulu-Natal

GAZETTE

LGKZNG20-2023-AUG

REGION: ALL

1) Application Number: APP0128943	2) Gazette Number: LGKZNG20-2023-AUG
3) Applicant: SM XULU ID NO. 8907106140088 Association: NQUTHU DISTRICT PIONEERS TAXI ASSOC.	4) Applicant Address: P.O BOX 436 NQUTHU 3135
5) Existing Licence Holder: NOT APPLICABLE ID NO. NOT APPLICABLE	6) Existing Licence Holder Address: NOT APPLICABLE
7) Type of application: ADD AUTHORISATIONS/ROUTES	8) Operating Licence Number: LGKZN0203001014
9) Vehicle Type: MINIBUS	10) 1 X 13 (SEATED) + 0 (STANDING)
11) Region: UMZINYATHI	
12.1	2207GY2206KU10047656 - NQUTHU TO DURBAN FROM NQUTHU TAXI RANK INTO AND ALONG R68 TO BABANANGO, RIGHT INTO R34, PASSING THROUGH MELMOTH, RIGHT INTO R66 PASSING THROUGH ESHOWE, PROCEED ALONG R66, RIGHT INTO R102 TO NGINGINDLOVU AND PROCEED TO STANGER ALONG R102, PASSING THROUGH STANGER AND TO N2, RIGHT INTO R102/N2 AND PROCEED DIRECT TO DURBAN INTO R102 INTO UMNGENI ROAD (R102) SETTING DOWN AT DURBAN STATION AND PROCEED ALONG UMNGENI ROAD INTO SOLDIERS WAY, RIGHT INTO LEOPOLD STREET, LEFT INTO MARKET STREET, RIGHT INTO SMITH STREET, RIGHT INTO WARWICK AVENUE, INTO UNIVERSITY AVENUE TAXI RANK AND RETURN ALONG WARWICK AVENUE, RIGHT INTO ALICE STREET, LEFT INTO ALBERT STREET, RIGHT INTO UMNGENI ROAD AND RETURN TO NQUTHU ALONG THE FORWARD ROUTE IN REVERSE.
12.2	KZPRERC2929918 - NQUTHU TO GERMISTON FROM NQUTHU TAXI RANK TURN LEFT R34 TO BLOOD RIVER AND CONTINUE STRAIGHT, CONTINUE STRAIGHT TOWARDS UTRECHT, TURN RIGHT TO N11 TOWARDS VOLKRUST, PROCEED THROUGH VOLKRUST, TURN LEFT TO JOUBERT STREET CONTINUE STRAIGHT, TURN RIGHT DAN PIENAAR SHEET (R543) PROCEED STRAIGHT INTO AND ALONG CONTINUE STRAIGHT R23 TO STANDERTON ALONG BOTHA STREET, LOMBARD STREET, KROG STREET, INTO R23 BY PASSING GREYNGSTAD TOWARDS BALFOUR AND HEIDELBERG, TURN RIGHT INTO N3, PROCEED DIRECT TURN LEFT TO VOSLOORUS TAXI RANK DROP OFF PASSENGERS, TURN LEFT AND RE-JOIN N3 TURN LEFT INTO N17 PROCEED STRAIGHT AND TURN RIGHT TO GERMISTON TAXI RANK AND RETURN TO NQUTHU ALONG THE FORWARD ROUTE IN REVERSE.
12.3	2207GY2206YH10047661 - NQUTHU TO ULUNDI FROM NQUTHU TAXI RANK TO ULUNDI TAXI RANK PROCEED ALONG R68 TO BABANANGO ALONG R68, TURN LEFT TO GRAVEL ROAD P432 DOWN TO A T-JUNCTION FROM VRYHEID TO MELMOTH (R34) RIGHT INTO AND R34, LEFT INTO AND ALONG R66 INTO ULUNDI TAXI RANK AND RETURN WITH SOME PASSENGERS ALONG THE FORWARD ROUTE IN REVERSE.
12.4	2207GY2202DH10047662 - NQUTHU TO LADYSMITH FROM NQUTHU TAXI RANK, INTO AND ALONG P36/1 (R68), LEFT INTO R33 TO DUNDEE, PASSING THROUGH DUNDEE ALONG VICTORIA STREET, INTO KAREL LANDMAN STREET, JOINING R68 AND PROCEED ALONG R68, BYPASSING GLENCOE, LEFT INTO ALONG N11-2 TO LADYSMITH. AT THE FIRST ROBOT, TURN LEFT INTO ILLING ROAD, AND PROCEEDS TO ILLING ROAD TAXI RANK AND RETURN ALONG THE FORWARDS ROUTE IN REVERSE
12.5	2207GY22068T10047663 - NQUTHU TO PIETERMARITZBURG FROM NQUTHU TAXI RANK PROCEED AS PER ROUTE 31 TO LADYSMITH. UPON ENTERING LAD TO PIETERMARITZBURG VIA DUNDEE VIA WHICH BECOMES R33/R68 VIA GLENCOE R1YSMITH TURN LEFT AT THE FIRST TRAFFIC LIGHT INTO AND ALONG R44 INTO P325 BECOMING P544, INTO R103 BYPASSING COLENZO INTO N3 AND PROCEED DIRECT TO PIETERMARITZBURG. ENTERING PIETERMARITZBURG LEFT INTO THE CHURCH STREET OFF-RAMP, RIGHT INTO CHURCH STREET AND PROCEEDS INTO THE APPROVED TAXI RANK OFF CHURCH STREET AND RETURN ALONG THE FORWARD ROUTE IN REVERSE.



transport

Department:
Transport
Province of KwaZulu-Natal

GAZETTE

LGKZNG20-2023-AUG

REGION: ALL

1) Application Number: APP0129074	2) Gazette Number: LGKZNG20-2023-AUG
3) Applicant: SM XULU ID NO. 8907106140088 Association: NQUTHU DISTRICT PIONEERS TAXI ASSOC.	4) Applicant Address: P.O BOX 436 NQUTHU 3135
5) Existing Licence Holder: NOT APPLICABLE ID NO. NOT APPLICABLE	6) Existing Licence Holder Address: NOT APPLICABLE
7) Type of application: ADD AUTHORISATIONS/ROUTES	8) Operating Licence Number: LGKZN0203000770
9) Vehicle Type: MINIBUS	10) 1 X 15 (SEATED) + 0 (STANDING)
11) Region: UMZINYATHI	
12.1	2207GY2207GY00050418 - GRACE SUB TO UTRECHT FROM GRACE SUB TAXI RANK, INTO AND ALONG P54, INTO R34 (P41), AND PROCEED TO UTRECHT, LEFT INTO UTRECHT TAXI RANK AND RETURN.
12.2	KZPRERC2929918 - NQUTHU TO GERMISTON FROM NQUTHU TAXI RANK TURN LEFT R34 TO BLOOD RIVER AND CONTINUE STRAIGHT, CONTINUE STRAIGHT TOWARDS UTRECHT, TURN RIGHT TO N11 TOWARDS VOLKRUST, PROCEED THROUGH VOLKRUST, TURN LEFT TO JOUBERT STREET CONTINUE STRAIGHT, TURN RIGHT DAN PIENAAR SHEET (R543) PROCEED STRAIGHT INTO AND ALONG CONTINUE STRAIGHT R23 TO STANDERTON ALONG BOTHA STREET, LOMBARD STREET, KROG STREET, INTO R23 BY PASSING GREYLNSTAD TOWARDS BALFOUR AND HEIDELBERG, TURN RIGHT INTO N3, PROCEED DIRECT TURN LEFT TO VOSLOORUS TAXI RANK DROP OFF PASSENGERS, TURN LEFT AND RE-JOIN N3 TURN LEFT INTO N17 PROCEED STRAIGHT AND TURN RIGHT TO GERMISTON TAXI RANK AND RETURN TO NQUTHU ALONG THE FORWARD ROUTE IN REVERSE.
12.3	2207GY2202DH10047662 - NQUTHU TO LADYSMITH FROM NQUTHU TAXI RANK, INTO AND ALONG P36/1 (R68), LEFT INTO R33 TO DUNDEE, PASSING THROUGH DUNDEE ALONG VICTORIA STREET, INTO KAREL LANDMAN STREET, JOINING R68 AND PROCEED ALONG R68, BYPASSING GLENCOE, LEFT INTO ALONG N11-2 TO LADYSMITH. AT THE FIRST ROBOT, TURN LEFT INTO ILLING ROAD, AND PROCEEDS TO ILLING ROAD TAXI RANK AND RETURN ALONG THE FORWARDS ROUTE IN REVERSE



transport

Department:
Transport
Province of KwaZulu-Natal

GAZETTE

LGKZNG20-2023-AUG

REGION: ALL

1) Application Number: APP0135731	2) Gazette Number: LGKZNG20-2023-AUG
3) Applicant: D.I MNTUNGWA ID NO. 7408155346081 Association: TUGELA FERRY TAXI ASSOCIATION	4) Applicant Address: PO BOX 210 TUGELA FERRY 3010
5) Existing Licence Holder: NOT APPLICABLE ID NO. NOT APPLICABLE	6) Existing Licence Holder Address: NOT APPLICABLE
7) Type of application: ADD AUTHORISATIONS/ROUTES	8) Operating Licence Number: LGKZN0203001071
9) Vehicle Type: MINIBUS	10) 1 X 15 (SEATED) + 0 (STANDING)
11) Region: UMZINYATHI	
12.1	2202C722068T10052777 - TUGELA FERRY TO PIETERMARITZBURG FROM APPROVED TAXI RANK IN TUGELA FERRY INTO R33 PASS GREYTOWN, PASS NEW HANOVER INTO OLD GREYTOWN ROAD INTO PIETERMARITZBURG TAXI RANK, RETURN ALONG FORWARD ROUTE IN REVERSE.
12.2	2202DH2206LS10052782 - TUGELA FERRY TO DURBAN FROM APPROVED TAXI RANK IN TUGELA FERRY INTO R33 PASS GREYTOWN PASS NEW HANOVER INTO OLD GREYTOWN ROAD INTO N3 DROP OFF PASSENGERS ONLY AT PINETOWN M13, BACK INTO N3 INTO ALICE STREET DROP AND LOAD PASSENGERS, RETURN ALONG THE FORWARD ROUTE IN RESERVE.
12.3	2202DH1205GJ10052783 - TUGELA FERRY TO JOHANNESBURG: FROM APPROVED RANK IN TUGELA FERRY PASS POMEROY, DUNDEE PASS NEW CASTLE PASS VOLKSRUST, STANDERTON PASS BALFOUR INTO HEIDELBURG INTO N3 PROCEED TO JOHANNESBURG TAXI RANK OFFLOAD, LOAD AND RETURN ALONG THE FORWARD ROUTE IN RESERVE.



transport

Department:
Transport
Province of KwaZulu-Natal

GAZETTE

LGKZNG20-2023-AUG

REGION: ALL

1) Application Number: APP0140182	2) Gazette Number: LGKZNG20-2023-AUG
3) Applicant: SJ NHLEBELA ID NO. 6601021022081 Association: NONGOMA TAXI ASSOCIATION	4) Applicant Address: P O BOX 1851 NONGOMA 3950
5) Existing Licence Holder: NOT APPLICABLE ID NO. NOT APPLICABLE	6) Existing Licence Holder Address: NOT APPLICABLE
7) Type of application: ADD AUTHORISATIONS/ROUTES	8) Operating Licence Number: LGKZN0803001457
9) Vehicle Type: MINIBUS	10) 1 X 15 (SEATED) + 0 (STANDING)
11) Region: ZULULAND	
12.1	<p>22076121004R10050355 - NONGOMA TO DURBAN</p> <p>FROM AN APPROVED NONGOMA TAXI RANK, TURN RIGHT TO NONGOMA MAIN ROAD INTO R66, PROCEED ALONG R66 AND PASS ULUNDI AND MELMOTH (NO DROP OR PICK UP WILL BE MADE), PROCEED INTO R34 AND PASS NDUNDULU AND TURN RIGHT INTO R66 AND PASS ESHOWE. FROM ESHOWE TOWN TURN LEFT TO TOTAL GARAGE (WHICH IS REFRESHMENT AREA. NO DROP OR PICK UP WILL BE MADE), PROCEED ALONG R66 AND PASS GINGINDLOVU (NO DROP OR PICK UP WILL BE MADE), AND PROCEED TO DOKODWENI N2 ON-RAMP TURN RIGHT AND JOIN N2 TOLL ROAD, PASS THROUGH UMVOTI PLAZA AND PASS BALLITO AND TURN INTO RIGHT INTO M4 (DROP MAY BE MADE, NO PICKUPS), AND PROCEED ALONG M4 TO DURBAN INTO ORDINANCE ROAD, TURN LEFT INTO SOLDIERS WAY (DROP OFF AT THE KINGS GATE), TURN RIGHT INTO LEOPOLD ROAD REACHING WARWICK AVENUE, TURN RIGHT AND (DROP CAN BE MADE AT MARKET, NO PICK-UPS. PROCEED TO ALBERT ROAD AND TURN RIGHT TO UMNGENI ROAD, AND EXIT LEFT TO OSBORNE STREET AT THE APPROVED TAXI RANK. OFF LOAD, LOAD AND RETURN ALONG THE FORWARD ROUTE IN REVERSE.</p> <p>ALTERANTIVE ROUTE FROM APPROVED TAXI RANK IN NONGOMA FOLLOW ROUTE AS PER NO.1 ABOVE UP TO BALLITO, PROCEED ALONG N2 TOLL ROAD THROUGH UMVOTI PLAZA AND EXIT TO R102 AT THE GATEWAY MALL TO UMNGENI ROAD, TURN LEFT AND DROP OFF AT THE DURBAN STATION, PROCEED TO LEOPOLD ROAD AND DROP OFF AT KING'S GATE AND PROCEED ALONG AS DETAILED ABOVE.</p> <p>ALTERNATIVE ROUTE FROM APPROVED TAXI RANK IN NONGOMA, PROCEED TO N2 TOLL ROAD, EXITING LEFT INTO N3. PROCEED ALONG N3, EXIT TO M13. DROP-OFF AT ENGEN GARAGE, CROSS OVER TO WARWICK AVENUE, INTO ALICE ROAD (DROP WILL BE MADE AT GREY STREET), PROCEED TO AN APPROVED RANK AT OSBORNE STREET AND RETURN ALONG ROUTE NUMBER 1 ABOVE.</p>
12.2	<p>2207611205GJ10151381 - NONGOMA TO JOHANNESBURG</p> <p>FROM NONGOMA TAXI RANK TURN LEFT AT JUNCTION ALONG ROAD R618 PROCEED STRAIGHT ALONG THE MAIN ROAD PASS NGOME BEFORE VRYHIED TURN LEFT INTO ROAD R69 AND CROSS OVER R34 AND REACH T JUNCTION TAK LEFT ON ROAD R33 TO DUNDEE. AT BLOOD RIVER TURN RIGHT TO ROAD R34 PROCEED STRAIGHT ALONG THE MAIN ROAD PASS UTRECHT (NO PICK OR DROP) AND PROCEED TO NEWCASTLE T JUNCTION TURN RIGHT ALONG N11 PROCEED STRAIGHT TO VOLKRUST AS OUR REFRESTMENT POINT (NO PASSENGERS TO BE PICKED UP) AND PROCEED TO THE ROBOTS TURN LEFT ALONG ROAD R23 TO HEILDELBURG PROCEED STRAIGHT ALONG THE MAIN ROAD PAST BELFOUR (DROP CAN BE MADE AT BELFOUR NO PICK UPS) AND PROCEED BEFORE REACHING HEILDELBURG CROSS OVER N3 SUBWAY AND TURN RIGHT ENTERING N3 HIGHWAY TO JOHANNESBURG PROCEED STRAIGHT ALONG THE MAIN ROAD PASS BOKSBURG REACHING VOSLOORUS (NO PICK OR DROP IS MADE) AND EXIT LEFT ROAD M2 TO THE CITY, WHEN IN TOWN LEFT FROM M2 AND TAKE RISSIK STREET AND TURN RIGHT AT THE ROBOTS TURN RIGHT ALONG WANDERERS STREET AND TURN LEFT TURN LEFT TO THE TAXI CITY AS OUR DESTINATION, LOAD WILL BE TAKEN AND RETURN ALONG THE SAME ROUTE, NO DROP WILL BE MADE UNTIL REACHING NONGOMA MAGISTERIAL DISTRICT.</p>



transport

Department:
Transport
Province of KwaZulu-Natal

GAZETTE

LGKZNG20-2023-AUG

REGION: ALL

1) Application Number: APP0143331	2) Gazette Number: LGKZNG20-2023-AUG
3) Applicant: MS SITHOLE ID NO. 6301035959085 Association: MAHLABATHINI-ULUNDI TRANS. ASSOCIATION	4) Applicant Address: P O BOX 173 MAHLABATHINI 3865
5) Existing Licence Holder: NOT APPLICABLE ID NO. NOT APPLICABLE	6) Existing Licence Holder Address: NOT APPLICABLE
7) Type of application: ADD AUTHORISATIONS/ROUTES	8) Operating Licence Number: LGKZN0803000062
9) Vehicle Type: MINIBUS	10) 1 X 15 (SEATED) + 0 (STANDING)
11) Region: ZULULAND	
12.1	KZPRERC2797030 - ULUNDI TO MABEDLANA (LOCAL) FROM ULUNDI PLAZA TAXI RANK TURN RIGHT TO JOIN PRINCESS MAGOGO CROSS KING DINIZULU GO STRAIGHT AND TURN LEFT WITH INKOSI GUMEDE STREET WHICH BECOMES UMKHULUTSHANE STREET AND TURN TO JOIN P734 ROAD TO NDLOVANE HIGH SCHOOL ROAD.GO STRAIGHT, LOADING AND OFFLOADING ALONG THE ROAD, TURN RIGHT ON THE RESERVOIR TANKS TOWARDS MHLAHLANE RESERVE LOADING AND OFFLOADING ALONG THE ROAD AND TURN BACK TO ULUNDI PLAZA TAXI RANK USING THE SAME ROUTE.
12.2	KZPRERC2797079 - ULUNDI TO MKHAZANA (LOCAL) FROM ULUNDI PLAZA TAXI RANK TURN RIGHT TO JOIN PRINCESS MAGOGO CROSS KING DINIZULU STRAIGHT TO MKHAZANE LOADING AND OFF-LOADING ALONG THE ROAD STRAIGHT AND PASS MAQHINGA HIGH SCHOOL TURN RIGHT TOWARDS GODLUMKHONTO PRIMARY SCHOOL AND TURN BACK TOWARDS WHITE UMFOLOZI BRIDGE TOWARDS KWAMJIBHA RESERVE AND TURN BACK TO ULUNDI PLAZA TAXI RANK USING THE SAME ROUTE.
12.3	KZPRERC2797177 - ULUNDI TO UNIT C & D (LOCAL) FROM ULUNDI PLAZA TAXI RANK TURN RIGHT TO JOIN PRINCESS MAGOGO STREET AND TURN LEFT JOIN KING ZWELITHINI STREET PROCEED AND PASS UNIT C LOADING AND OFF LOADING ALONG THE ROAD PASS, PRINCE DABULAMANZI SCHOOL TURN RIGHT TO JOIN KING SHAKA STREET TO SECTION D AND TURN LEFT TO JOIN DR. DENNIS MADIDE STREET PROCEEDING TO EMTHONJANENI STREET LOADING AND OFF LOADING ALONG THE ROAD TURN RIGHT TO JOIN F.T MDALOSE STREET LOADING AND OFF LOADING ALONG THE ROAD. TURN BACK TO ULUNDI PLAZA TAXI RANK USING THE SAME ROUTE.
12.4	KZPRERC2797226 - ULUNDI TO MASHONA (LOCAL) FROM ULUNDI PLAZA TAXI RANK TURN RIGHT TO JOIN PRINCESS MAGOGO AND TURN RIGHT TO JOIN KING DINIZULU ROAD LOADING AND OFF LOADING ALONG THE ROAD, PASS MAHLABATHINI PRIMARY SCHOOL TURN RIGHT TO JOIN P702 LOADING AND OFF LOADING ALONG THE ROAD PROCEED TO ST. FRANCIS HOSPITAL AND TURN BACK TO ULUNDI PLAZA TAXI RANK USING THE SAME ROUTE.
12.5	KZPRERC2797275 - ULUNDI TO NKONJENI (LOCAL) FROM ULUNDI PLAZA TAXI RANK TURN RIGHT TO JOIN PRINCESS MAGOGO STREET AND TURN RIGHT TO JOIN KING DINIZULU AND TURN LEFT TO JOIN P244MAYIWANE-MASHONA JUNCTION TURN RIGHT WITH D1721 TO NKONJENI HOSPITAL LOADING AND OFF LOADING ALONG THE ROAD PROCEED TO KWAPHINDANGENE RESERVE LOADING AND OFF LOADING ALONG THE ROAD, PROCEED TO KWANGILAZI STORE LOADING AND OFF LOADING ALONG THE ROAD, PROCEED WITH D1717 TO VEZUNYAWO AND NOMDIYA AND TURN RIGHT WITH P244 BACK TO ULUNDI PLAZA TAXI RANK USING THE SAME ROUTE.
12.6	KZPRERC2797324 - ULUNDI TO NHLAZATSHE (LOCAL) FROM ULUNDI PLAZA TAXI RANK TURN RIGHT TO JOIN PRINCESS MAGOGO STREET AND TURN RIGHT TO JOIN KING DINIZULU STREET AND TURN LEFT WITH P244 PROCEED TO MHLAHLANE RESERVE LOADING AND OFF LOADING ALONG THE ROAD,PASS THWASANE HIGH SCHOOL PROCEED TO NHLAZATSHE RESERVE LOADING AND OFF LOADING ALONG THE ROAD AND TURN BACK TO ULUNDI PLAZA TAXI RANK USING THE SAME ROUTES.
12.7	KZPRERC2797373 - ULUNDI TO XOLO \ LOMO (LOCAL) FROM ULUNDI PLAZA TAXI RANK TURN RIGHT TO JOIN PRINCESS MAGOGO STREET AND TURN RIGHT TO JOIN KING DINIZULU HIGHWAY AND TURN RIGHT TO JOIN P702 PROCEED AND PASS MASHONA, PASS ST FRANSIS, PASS KWAVUTHELA RESERVE, LOADING AND OFF LOADING ALONG THE ROAD AND PROCEED TO XOLO LOADING AND OFF LOADING ALONG THE ROAD PROCEED TO ISIPHIVA RESERVELOMO LOADING AND OFF LOADING ALONG THE ROAD AND TURN LEFT TO XASANA RESERVE LOADING AND OFF LOADING ALONG THE ROAD AND TURN BACK TO P702 PROCEED TO LOMO RESERVE LOADING AND OFF LOADING ALONG THE ROAD ,PROCEED TO ISIPHIVA RESERVE LOADING AND OFF LOADING ALONG THE ROAD PROCEED WITH P702 AND PASS LOMO CLINIC LOADING AND OFF LOADING ALONG THE ROAD AND PASS MTHUNZIWOXOLO SCHOOL PROCEED WITH P702 LOADING AND OFF LOADING ALONG THE ROAD AND TURN BACK TO ULUNDI PLAZA TAXI RANK USING THE SAME ROUTE.
12.8	KZPRERC2797422 - ULUNDI TO NTANDAKUWELA (LOCAL). FROM ULUNDI PLAZA TAXI RANK TURN RIGHT TO JOIN PRINCESS MAGOGO STREET AND TURN RIGHT TO JOIN KING DINIZULU HIGHWAY, TURN RIGHT TO JOIN P702 AND PROCEED TO NTANDAKUWELA RESERVE LOADING AND OFF LOADING ALONG THE ROAD, PROCEED TO MANEKWANE RESERVE LOADING AND OFF LOADING ALONG THE ROAD, PROCEED TO SANGOYANE RESERVE LOADING AND OFF LOADING AND OFF LOADING ALONG THE ROAD AND TURN BACK TO ULUNDI -PLAZA TAXI RANK USING THE SAME ROUTE.
12.9	KZPRERC2797471 - ULUNDI TO WELA (LOCAL) FROM ULUNDI-PLAZA TAXI RANK TURN RIGHT TO JOIN PRINCESS MAGOGO STREET AND TURN RIGHT TO JOIN KING DINIZULU AND TURN RIGHT WITH P702 AND TURN RIGHT TO WELA RESERVE LOADING AND OFF LOADING ALONG THE ROAD, PASS WELA PRIMARY SCHOOL AND TURN BACK WITH SAME ROUTE TO ULUNDI-PLAZA TAXI RANK.
12.10	KZPRERC2797520 - ULUNDI TO ZONDELA (LOCAL) FROM ULUNDI - PLAZA TAXI RANK TURN LEFT TO JOIN PRINCESS MAGOGO AND TURN LEFT TO JOIN KING ZWELITHINI ROAD, AND TURN RIGHT TO JOIN KING MPANDE STREET, PASS KING MAGEBA PUBLIC SCHOOL AND BACK TO ULUNDI -PLAZA TAXI RANK WITH SAME ROUTE.
12.11	KZPRERC2797569 - ULUNDI TO THOKOZA (LOCAL) FROM ULUNDI - PLAZA TAXI RANK TURN RIGHT TO JOIN PRINCESS MAGOGO STREET, AND TURN LEFT TO JOIN KING DINIZULU, TURN LEFT TO JOIN KING CETSHWAYO HIGHWAY P700 TURN RIGHT TOWARDS THENGISANGAYE PRIMARY SCHOOL AND PASS THOKOZA STORE LOADING AND OFF LOADING ALONG THE ROAD PROCEED TO THOKOZA RESERVE AND RETURN BACK WITH SAME ROUTE TO ULUNDI-PLAZA TAXI RANK.
12.12	KZPRERC2797618 - ULUNDI TO EZIHLABENI (LOCAL) FROM ULUNDI-PLAZA TAXI RANK TURN RIGHT TO JOIN PRINCESS MAGOGO STREET AND TURN LEFT TO JOIN KING DINIZULU AND TURN LEFT TO JOIN KING CETSHWAYO P700 PASS ONDINI MUSEUM TURN LEFT TO NDAYINI AND BACK TO JOIN P700 TOWARDS EZIHLABENI RESERVE AND BACK TO ULUNDI PLAZA TAXI RANK WITH SAME ROUTE.
12.13	KZPRERC2797667 - ULUNDI TO NHLUNGWANE (LOCAL) FROM ULUNDI - PLAZA TAXI RANK TURN RIGHT TO JOIN PRINCESS MAGOGO AND TURN LEFT TO JOIN KING CETSHWAYO HIGHWAY P700 PASS NQUNQE PRIMARY SCHOOL, PASS MLABA TRIBAL AUTHORITY SCHOOL, TURN LEFT TO NTILINGWE RESERVE LOADING AND OFF LOADING ALONG THE ROAD AND TURN BACK TO P700 TURN LEFT TO KWATHUTHU, PROCEED TO NKONJANE LOADING AND OFF LOADING ALONG THE ROAD, AND TURN BACK TO P700,TURN LEFT TO NTABANKULU RESERVE LOADING AND OFF LOADING ALONG THE ROAD. TURN BACK TO P700 PROCEED TO DINDI RESERVE WITH P700 LOADING AND OFF LOADING ALONG THE ROAD ,TURN RIGHT WITH D1702 TO NJOMELWANE RESERVE LOADING AND OFF LOADING ALONG THE ROAD AND TURN BACK TO P700 PROCEED AND PASS NHLUNGWANE HIGH SCHOOL TURN LEFT TO ZILULWANE RESERVE LOADING AND OFF LOADING ALONG THE ROAD AND TURN BACK TO P700 TURN RIGHT WITH D1733 TO NQULWANE RESERVE LOADING AND OFF LOADING ALONG THE ROAD AND BACK TO P700 PROCEED AND TURN LEFT WITH HLUSHWANA PRIMARY SCHOOL TO BHEKIMBAZO RESERVE AND BACK TO ULUNDI-PLAZA TAXI RANK USING THE SAME ROUTE.



transport

Department:
Transport
Province of KwaZulu-Natal

GAZETTE

LGKZNG20-2023-AUG

REGION: ALL

12.14	KZPRERC2797716 - ULUNDI TO OKHUKHO (LOCAL) FROM ULUNDI PLAZA TAXI RANK TURN RIGHT TO JOIN PRINCESS MAGOGO STREET, AND TURN LEFT TO JOIN KING DINIZULU HIGHWAY AND TURN LEFT TO KING CETSHWAYO/P700 PASS MGABABA RESERVE LOADING AND OFF LOADING ALONG THE ROAD PROCEED TO OKHUKHO MINE AND TURN BACK TO ULUNDI PLAZA TAXI RANK USING THE SAME ROUTE.
12.15	KZPRERC2797765 - ULUNDI TO DUMANENI (LOCAL) FROM ULUNDI PLAZA TAXI RANK TURN RIGHT TO JOIN PRINCESS MAGOGO STREET AND TURN LEFT TO KING CETSHWAYO/P700 AND TURN RIGHT TO DUMANENI RESERVE LOADING AND OFF LOADING ALONG THE ROAD PASS TSHENILOLWAZI SCHOOL PROCEED TO DUMANENI AND PASS KWAMAYISE STORE AND PROCEED TO EKUJULENI SCHOOL AND TURN BACK TO ULUNDI-PLAZA TAXI RANK USING THE SAME ROUTE.
12.16	KZPRERC2797814 - ULUNDI TO HLOPEKHULU (LOCAL) FROM ULUNDI-PLAZA TAXI RANK TURN RIGHT TO PRINCESS MAGOGO STREET AND TURN LEFT TO KING DINIZULU HIGHWAY AND TURN LEFT TO KING CETSHWAYO AND TURN LEFT WITH D1700 PROCEED TO HLOPEKHULU TURN RIGHT TO D1715 PASS KWAGIJIMA STORE AND TURN BACK AND TURN BACK AT HLOPEKHULU RESERVE AND TURN BACK TO ULUNDI-PLAZA TAXI RANK USING THE SAME ROUTE.
12.17	KZPRERC2797863 - ULUNDI TO KWACEZA (LOCAL) FROM ULUNDI PLAZA TAXI RANK ASSOCIATION TURN RIGHT TO JOIN PRINCESS MAGOGO STREET AND TURN RIGHT TO JOIN KING DINUZULU HIGHWAY PROCEED TO JOIN P522, PROCEED TO MADAKA RESERVE LOADING AND OFF LOADING ALONG THE ROAD, PROCEED TO NDINDE RESERVE LOADING AND OFF LOADING ALONG THE ROAD, PROCEED TO MAME RESERVE, LOADING AND OFF LOADING ALONG THE ROAD PROCEED WITH P522/R66 AND TURN LEFT WITH P487 TO KWACEZA PROCEED TO PHANGODE RESERVE LOADING AND OFF LOADING ALONG THE ROAD, PROCEED TO EZIMFABENI RESERVE LOADING AND OFF LOADING ALONG THE ROAD, PROCEED TO DLABANE RESERVE LOADING AND OFF LOADING ALONG THE ROAD, PROCEED TO DAMBA RESERVE LOADING AND OFF LOADING ALONG THE ROAD, PROCEED TO NHLONGA RESERVE LOADING AND OFF LOADING ALONG THE ROAD, PROCEED TO KWA BRUSH RESERVE LOADING AND OFF LOADING ALONG THE ROAD, TURN WITH D1722 TO THULASIZWE RESERVE LOADING AND OFF LOADING ALONG THE ROAD, PROCEED TO KWADUVELA RESERVE, AND TURN LEFT TO THULASIZWE HOSPITAL AND TURN BACK TO CEZA HOSPITAL, PROCEED TO MPHONGOZINI SCHOOL LOADING AND OFF LOADING ALONG THE ROAD AND BACK TO ULUNDI PLAZA TAXI RANK USING THE SAME ROUTE.
12.18	KZPRERC2797912 - ULUNDI TO ISITETEMU IDLEBE (LOCAL) FROM ULUNDI-TAXI RANK AND TURN RIGHT TO JOIN PRINCESS MAGOGO STREET AND TURN RIGHT TO JOIN KING DINIZULU HIGHWAY AND TURN LEFT TO JOIN P244 AND PROCEED PASS NKOJENI AREA, AND PROCEED TO MHLAHLANE RESERVE AND TURN RIGHT TO JOIN P704 PROCEED TO KWAMAHLEZA RESERVE AND TURN RIGHT TO JOIN 2292 PROCEED TO GOGO RESERVE, PROCEED TO KWANGENETSHENI RESERVE AND TURN BACK TO JOIN P704, PROCEED AND PASS IDLEBE STORE AND TURN RIGHT TO D1718 PASS IDLEBE SCHOOL AND TURN RIGHT WITH 2293 PROCEED TO OGODWENI RESERVE PROCEED TO D1718 AND TURN RIGHT WITH P704 PASS MWELASE PRIMARY SCHOOL PROCEED TO MLOVU RESERVE AND TURN BACK WITH P704 AND TURN RIGHT WITH D1719 TO ISITETEMU RESERVE LOADING AND OFF LOADING ALONG THE ROAD AND TURN BACK TO ULUNDI -PLAZA TAXI RANK USING THE SAME ROUTE.
12.19	KZPRERC2797961 - ULUNDI TO OSUTHU (LOCAL) FROM ULUNDI PLAZA TAXI RANK TURN RIGHT TO JOIN PRINCESS MAGOGO STREET AND TURN RIGHT TO JOIN KING DINIZULU HIGHWAY PROCEED TO P522 PASS NDINDE RESERVE PROCEED PASS KWAMAME TURN LEFT WITH D1820 TO OSUTU RESERVE LOADING AND OFF LOADING ALONG THE ROAD PROCEED PASS SONKESHANA PRIMARY SCHOOL LOADING AND OFF LOADING ALONG THE ROAD, PROCEED AND PASS OSUTHU SCHOOL LOADING AND OFF LOADING ALONG THE ROAD PROCEED AND PASS QUEEN KAMSWELI SCHOOL LOADING AND OFF LOADING ALONG THE ROAD AND PROCEED TO OSUTHU TAXI RANK LOADING AND OFF LOADING ALONG THE ROAD AND TURN BACK TO ULUNDI PLAZA TAXI RANK USING THE SAME ROUTE.
12.20	KZPRERC2798010 - ULUNDI TO ESIGODIPHOLA (LOCAL) FROM ULUNDI PLAZA TAXI RANK AND TURN RIGHT TO JOIN PRINCESS MAGOGO STREET AND TURN LEFT TO JOIN KING DINIZULU HIGHWAY AND TURN RIGHT TO JOIN R34 LOADING AND OFF LOADING ALONG THE ROAD PROCEED AND PASS MAKHOSINI RESERVE AND TURN RIGHT TO LANDULWAZI PRIMARY SCHOOL AND PROCEED TO ESIGODIPHOLA RESERVE LOADING AND OFF LOADING ALONG THE ROAD, PROCEED AND PASS LANDULWAZI PRIMARY SCHOOL LOADING AND OFF LOADING ALONG THE ROAD AND TURN BACK TO ULUNDI PLAZA TAXI RANK USING THE SAME ROUTE DETAILED.
12.21	KZPRERC2798059 - ULUNDI TO DENNY DALTON (LOCAL) FROM ULUNDI PLAZA TAXI RANK AND TURN RIGHT TO JOIN PRINCESS MAGOGO STREET AND TURN LEFT TO JOIN KING DINIZULU HIGHWAY PROCEED TO ULUNDI 19 WITH P52 AND TURN RIGHT TO JOIN R34, PROCEED TO EMAKHOSINI RESERVE LOADING AND OFF LOADING ALONG THE ROAD AND CROSS MAPHOMA BRIDGE PASS MPOFAZANA CRÈCHE PROCEED TO P47 AND TURN RIGHT TO DENNY DALTON PASS MDUMEZWENI STORE LOADING AND OFF LOADING ALONG THE ROAD PROCEED AND TURN RIGHT WITH PASS BUHLEBELANGA SCHOOL LOADING AND OFF LOADING ALONG THE ROAD AND TURN LEFT PASS MPUNGAMHLOPHE POLICE STATION LOADING AND OFF LOADING ALONG THE ROAD PASS PENTECOSTAL CHURCH LOADING AND OFF LOADING ALONG THE ROAD PROCEED WITH D 3142 LOADING AND OFF LOADING ALONG THE ROAD AND TURN LEFT WITH D 3144 PROCEED TO EZIBOMVU RESERVE AND TURN BACK TO ULUNDI-PLAZA TAXI RANK USING THE SAME ROUTE.
12.22	KZPRERC2798108 - ULUNDI TO BABANANGO (LOCAL DISTANCE) FROM ULUNDI - PLAZA TAXI RANK AND TURN RIGHT TO JOIN PRINCESS MAGOGO STREET AND TURN LEFT TO JOIN KING DINIZULU HIGHWAY, AND PROCEED TO ULUNDI 19 WITH R 66 TO JOIN R34 PASS EMAKHOSINI RESERVE AND TURN LEFT TO BABANANGO RESERVE WITH P432 LOADING AND OFF LOADING ALONG THE ROAD PROCEED WITH P432 TO BABANANGO PASS KONINGSDAL FARM PROCEED AND CROSS MPEMBENI BRIDGE PROCEED TO P250, LOADING AND OFF LOADING ALONG THE ROAD TURN RIGHT TO JOIN P48 PROCEED TO BABANANGO LOADING AND OFF LOADING ALONG THE ROAD, PASS BABANANGO VILLAGE PROCEED TO BABANANGO TAXI RANK AND TURN BACK TO ULUNDI -PLAZA TAXI RANK USING THE SAME ROUTE.
12.23	KZPRERC2798157 - ULUNDI VIA KWACEZA TO VRYHEID (LONG DISTANCE) FROM ULUNDI-PLAZA TAXI RANK TURN RIGHT TO JOIN PRINCESS MAGOGO STREET AND TURN RIGHT TO JOIN KING DINIZULU HIGHWAY PROCEED TO JOIN P522, PROCEED TO MADAKA RESERVE LOADING AND OFF LOADING ALONG THE ROAD, PROCEED TO NDINDE RESERVE LOADING AND OFF LOADING ALONG THE ROAD, PROCEED TO MAME RESERVE, LOADING AND OFF LOADING ALONG THE ROAD PROCEED WITH P522, R66 AND TURN LEFT TO KWA-CEZA PROCEED TO PHANGODE RESERVE LOADING AND OFF LOADING ALONG THE ROAD, PROCEED TO EZIMFABENI RESERVE, LOADING AND OFF LOADING ALONG THE ROAD, PROCEED TO DLABANE RESERVE LOADING AND OFF LOADING ALONG THE ROAD, PROCEED TO DAMBA RESERVE LOADING AND OFF LOADING ALONG THE ROAD, PROCEED TO NHLONGA RESERVE LOADING AND OFF LOADING ALONG THE ROAD, PROCEED TO KWA-BRUSH RESERVE LOADING AND OFF LOADING ALONG THE ROAD, TURN WITH D172 TO THULASIZWE RESERVE LOADING AND OFF LOADING ALONG THE ROAD, PROCEED TO KWADUVELA RESERVE PROCEED TO P487 TURN RIGHT TO JOIN R34, TURN RIGHT AND PROCEED TO VRYHEID TAXI RANK OFF LOADING AND TURN BACK TO KWADUVELA USING THE SAME ROUTE.
12.24	KZPRERC2798255 - ULUNDI TO DUMANENI (LOCAL) FROM ULUNDI PLAZA TAXI RANK TURN RIGHT TO JOIN PRINCESS MAGOGO STREET AND TURN LEFT TO JOIN KING DINUZULU AND TURN LEFT TO JOIN KING CETSHWAYO P700 PASS ONDINI MUSEUM PROCEED TO DUMANENI RESERVE LOADING AND OFFLOADING AND BACK THROUGH THE SAME ROUTE.
12.25	KZPRERC2798304 - ULUNDI TO DUNDEE (LONG DISTANCE) FROM ULUNDI TAXI RANK TURN RIGHT TO JOIN PRINCESS MAGOGO AND TURN LEFT TO JOIN KING DINIZULU HIGHWAY JOIN R66, PROCEED TO ULUNDI19 AND TURN RIGHT TO JOIN R34 PROCEED AND TURN LEFT TO JOIN R33, TURN LEFT AND PROCEED WITH R33 TO DUNDEE AND TURN RIGHT TAXI RANK. OFFLOAD AND LOAD PASSENGERS BACK TO ULUNDI USING THE SAME ROUTE.
12.26	KZPRERC2798402 - ULUNDI TO LADYSMITH (LONG DISTANCE) FROM ULUNDI TAXI RANK TURN RIGHT TO JOIN PRINCESS MAGOGO STREET, TURN LEFT TO JOIN KING DINUZULU HIGHWAY, PROCEED TO ULUNDI 19 TURN RIGHT TO JOIN R34, PROCEED TO R33, PROCEED TO DUNDEE PROCEED TO R602, PROCEED TO N11 BECOMING NEWCASTLE ROAD, PROCEED TO LADYSMITH TAXI RANK ON QUEEN STREET OFF LOADING AND LOADING AND BACK TO ULUNDI USING THE SAME ROUTE.
12.27	KZPRERC2797128 - ULUNDI TO UNIT A (LOCAL) FROM ULUNDI PLAZA TAXI RANK TURN RIGHT TO JOIN PRINCESS MAGOGO AND TURN LEFT TO JOIN KING DINIZULU STREET, TURN LEFT TO JOIN MNYAMANA ROAD TURN LEFT TO JOIN MFOLOZI STREET AND TURN BACK TO ULUNDI PLAZA TAXI RANK USING THE SAME ROUTE.



transport

Department:
Transport
Province of KwaZulu-Natal

GAZETTE

LGKZNG20-2023-AUG

REGION: ALL

1) Application Number: APP0151093	2) Gazette Number: LGKZNG20-2023-AUG
3) Applicant: CM ZAKWE ID NO. 6501016305089 Association: MAHLABATHINI-ULUNDI TRANS. ASSOCIATION	4) Applicant Address: PO BOX 914 ULUNDI 3950
5) Existing Licence Holder: NOT APPLICABLE ID NO. NOT APPLICABLE	6) Existing Licence Holder Address: NOT APPLICABLE
7) Type of application: ADD AUTHORISATIONS/ROUTES	8) Operating Licence Number: LGKZN0803000779
9) Vehicle Type: MINIBUS	10) 1 X 15 (SEATED) + 0 (STANDING)
11) Region: ZULULAND	
12.1	KZPRERC2797030 - ULUNDI TO MABEDLANA (LOCAL) FROM ULUNDI PLAZA TAXI RANK TURN RIGHT TO JOIN PRINCESS MAGOGO CROSS KING DINIZULU GO STRAIGHT AND TURN LEFT WITH INKOSI GUMEDE STREET WHICH BECOMES UMKHULUTSHANE STREET AND TURN TO JOIN P734 ROAD TO NDLOVANE HIGH SCHOOL ROAD.GO STRAIGHT, LOADING AND OFFLOADING ALONG THE ROAD, TURN RIGHT ON THE RESERVOIR TANKS TOWARDS MHLAHLANE RESERVE LOADING AND OFFLOADING ALONG THE ROAD AND TURN BACK TO ULUNDI PLAZA TAXI RANK USING THE SAME ROUTE.
12.2	KZPRERC2797079 - ULUNDI TO MKHAZANA (LOCAL) FROM ULUNDI PLAZA TAXI RANK TURN RIGHT TO JOIN PRINCESS MAGOGO CROSS KING DINIZULU STRAIGHT TO MKHAZANE LOADING AND OFF-LOADING ALONG THE ROAD STRAIGHT AND PASS MAQHINGA HIGH SCHOOL TURN RIGHT TOWARDS GODLUMKHONTO PRIMARY SCHOOL AND TURN BACK TOWARDS WHITE UMFOLOZI BRIDGE TOWARDS KWAMJIBHA RESERVE AND TURN BACK TO ULUNDI PLAZA TAXI RANK USING THE SAME ROUTE.
12.3	KZPRERC2797177 - ULUNDI TO UNIT C & D (LOCAL) FROM ULUNDI PLAZA TAXI RANK TURN RIGHT TO JOIN PRINCESS MAGOGO STREET AND TURN LEFT JOIN KING ZWELITHINI STREET PROCEED AND PASS UNIT C LOADING AND OFF LOADING ALONG THE ROAD PASS, PRINCE DABULAMANZI SCHOOL TURN RIGHT TO JOIN KING SHAKA STREET TO SECTION D AND TURN LEFT TO JOIN DR. DENNIS MADIDE STREET PROCEEDING TO EMTHONJANENI STREET LOADING AND OFF LOADING ALONG THE ROAD TURN RIGHT TO JOIN F.T MDALOSE STREET LOADING AND OFF LOADING ALONG THE ROAD. TURN BACK TO ULUNDI PLAZA TAXI RANK USING THE SAME ROUTE.
12.4	KZPRERC2797226 - ULUNDI TO MASHONA (LOCAL) FROM ULUNDI PLAZA TAXI RANK TURN RIGHT TO JOIN PRINCESS MAGOGO AND TURN RIGHT TO JOIN KING DINIZULU ROAD LOADING AND OFF LOADING ALONG THE ROAD, PASS MAHLABATHINI PRIMARY SCHOOL TURN RIGHT TO JOIN P702 LOADING AND OFF LOADING ALONG THE ROAD PROCEED TO ST. FRANCIS HOSPITAL AND TURN BACK TO ULUNDI PLAZA TAXI RANK USING THE SAME ROUTE.
12.5	KZPRERC2797275 - ULUNDI TO NKONJENI (LOCAL) FROM ULUNDI PLAZA TAXI RANK TURN RIGHT TO JOIN PRINCESS MAGOGO STREET AND TURN RIGHT TO JOIN KING DINIZULU AND TURN LEFT TO JOIN P244MAYIWANE-MASHONA JUNCTION TURN RIGHT WITH D1721 TO NKONJENI HOSPITAL LOADING AND OFF LOADING ALONG THE ROAD PROCEED TO KWAPHINDANGENE RESERVE LOADING AND OFF LOADING ALONG THE ROAD, PROCEED TO KWANGILAZI STORE LOADING AND OFF LOADING ALONG THE ROAD, PROCEED WITH D1717 TO VEZUNYAWO AND NOMDIYA AND TURN RIGHT WITH P244 BACK TO ULUNDI PLAZA TAXI RANK USING THE SAME ROUTE.
12.6	KZPRERC2797324 - ULUNDI TO NHLAZATSHE (LOCAL) FROM ULUNDI PLAZA TAXI RANK TURN RIGHT TO JOIN PRINCESS MAGOGO STREET AND TURN RIGHT TO JOIN KING DINIZULU STREET AND TURN LEFT WITH P244 PROCEED TO MHLAHLANE RESERVE LOADING AND OFF LOADING ALONG THE ROAD,PASS THWASANE HIGH SCHOOL PROCEED TO NHLAZATSHE RESERVE LOADING AND OFF LOADING ALONG THE ROAD AND TURN BACK TO ULUNDI PLAZA TAXI RANK USING THE SAME ROUTES.
12.7	KZPRERC2797373 - ULUNDI TO XOLO \ LOMO (LOCAL) FROM ULUNDI PLAZA TAXI RANK TURN RIGHT TO JOIN PRINCESS MAGOGO STREET AND TURN RIGHT TO JOIN KING DINIZULU HIGHWAY AND TURN RIGHT TO JOIN P702 PROCEED AND PASS MASHONA, PASS ST FRANSIS, PASS KWAVUTHELA RESERVE, LOADING AND OFF LOADING ALONG THE ROAD AND PROCEED TO XOLO LOADING AND OFF LOADING ALONG THE ROAD PROCEED TO ISPHIVA RESERVELOMO LOADING AND OFF LOADING ALONG THE ROAD AND TURN LEFT TO XASANA RESERVE LOADING AND OFF LOADING ALONG THE ROAD AND TURN BACK TO P702 PROCEED TO LOMO RESERVE LOADING AND OFF LOADING ALONG THE ROAD ,PROCEED TO ISIPHIVA RESERVE LOADING AND OFF LOADING ALONG THE ROAD PROCEED WITH P702 AND PASS LOMO CLINIC LOADING AND OFF LOADING ALONG THE ROAD AND PASS MTHUNZIWOXOLO SCHOOL PROCEED WITH P702 LOADING AND OFF LOADING ALONG THE ROAD AND TURN BACK TO ULUNDI PLAZA TAXI RANK USING THE SAME ROUTE.
12.8	KZPRERC2797422 - ULUNDI TO NTANDAKUWELA (LOCAL). FROM ULUNDI PLAZA TAXI RANK TURN RIGHT TO JOIN PRINCESS MAGOGO STREET AND TURN RIGHT TO JOIN KING DINIZULU HIGHWAY, TURN RIGHT TO JOIN P702 AND PROCEED TO NTANDAKUWELA RESERVE LOADING AND OFF LOADING ALONG THE ROAD, PROCEED TO MANEKWANE RESERVE LOADING AND OFF LOADING ALONG THE ROAD, PROCEED TO SANGOYANE RESERVE LOADING AND OFF LOADING AND OFF LOADING ALONG THE ROAD AND TURN BACK TO ULUNDI -PLAZA TAXI RANK USING THE SAME ROUTE.
12.9	KZPRERC2797471 - ULUNDI TO WELA (LOCAL) FROM ULUNDI-PLAZA TAXI RANK TURN RIGHT TO JOIN PRINCESS MAGOGO STREET AND TURN RIGHT TO JOIN KING DINIZULU AND TURN RIGHT WITH P702 AND TURN RIGHT TO WELA RESERVE LOADING AND OFF LOADING ALONG THE ROAD, PASS WELA PRIMARY SCHOOL AND TURN BACK WITH SAME ROUTE TO ULUNDI-PLAZA TAXI RANK.
12.10	KZPRERC2797520 - ULUNDI TO ZONDELA (LOCAL) FROM ULUNDI - PLAZA TAXI RANK TURN LEFT TO JOIN PRINCESS MAGOGO AND TURN LEFT TO JOIN KING ZWELITHINI ROAD, AND TURN RIGHT TO JOIN KING MPANDE STREET, PASS KING MAGEBA PUBLIC SCHOOL AND BACK TO ULUNDI -PLAZA TAXI RANK WITH SAME ROUTE.
12.11	KZPRERC2797569 - ULUNDI TO THOKOZA (LOCAL) FROM ULUNDI - PLAZA TAXI RANK TURN RIGHT TO JOIN PRINCESS MAGOGO STREET, AND TURN LEFT TO JOIN KING DINIZULU, TURN LEFT TO JOIN KING CETSHWAYO HIGHWAY P700 TURN RIGHT TOWARDS THENGISANGAYE PRIMARY SCHOOL AND PASS THOKOZA STORE LOADING AND OFF LOADING ALONG THE ROAD PROCEED TO THOKOZA RESERVE AND RETURN BACK WITH SAME ROUTE TO ULUNDI-PLAZA TAXI RANK.
12.12	KZPRERC2797618 - ULUNDI TO EZIHLABENI (LOCAL) FROM ULUNDI-PLAZA TAXI RANK TURN RIGHT TO JOIN PRINCESS MAGOGO STREET AND TURN LEFT TO JOIN KING DINIZULU AND TURN LEFT TO JOIN KING CETSHWAYO P700 PASS ONDINI MUSEUM TURN LEFT TO NDAYINI AND BACK TO JOIN P700 TOWARDS EZIHLABENI RESERVE AND BACK TO ULUNDI PLAZA TAXI RANK WITH SAME ROUTE.
12.13	KZPRERC2797667 - ULUNDI TO NHLUNGWANE (LOCAL) FROM ULUNDI - PLAZA TAXI RANK TURN RIGHT TO JOIN PRINCESS MAGOGO AND TURN LEFT TO JOIN KING CETSHWAYO HIGHWAY P700 PASS NQUNQE PRIMARY SCHOOL, PASS MLABA TRIBAL AUTHORITY SCHOOL, TURN LEFT TO NTILINGWE RESERVE LOADING AND OFF LOADING ALONG THE ROAD AND TURN BACK TO P700 TURN LEFT TO KWATHUTHU, PROCEED TO NKONJANE LOADING AND OFF LOADING ALONG THE ROAD, AND TURN BACK TO P700,TURN LEFT TO NTABANKULU RESERVE LOADING AND OFF LOADING ALONG THE ROAD. TURN BACK TO P700 PROCEED TO DINDI RESERVE WITH P700 LOADING AND OFF LOADING ALONG THE ROAD ,TURN RIGHT WITH D1702 TO NJOMELWANE RESERVE LOADING AND OFF LOADING ALONG THE ROAD AND TURN BACK TO P700 PROCEED AND PASS NHLUNGWANE HIGH SCHOOL TURN LEFT TO ZILULWANE RESERVE LOADING AND OFF LOADING ALONG THE ROAD AND TURN BACK TO P700 TURN RIGHT WITH D1733 TO NQULWANE RESERVE LOADING AND OFF LOADING ALONG THE ROAD AND BACK TO P700 PROCEED AND TURN LEFT WITH HLUSHWANA PRIMARY SCHOOL TO BHEKIMBAZO RESERVE AND BACK TO ULUNDI-PLAZA TAXI RANK USING THE SAME ROUTE.



transport

Department:
Transport
Province of KwaZulu-Natal

GAZETTE

LGKZNG20-2023-AUG

REGION: ALL

12.14	KZPRERC2797716 - ULUNDI TO OKHUKHO (LOCAL) FROM ULUNDI PLAZA TAXI RANK TURN RIGHT TO JOIN PRINCESS MAGOGO STREET, AND TURN LEFT TO JOIN KING DINIZULU HIGHWAY AND TURN LEFT TO KING CETSHWAYO/P700 PASS MGABABA RESERVE LOADING AND OFF LOADING ALONG THE ROAD PROCEED TO OKHUKHO MINE AND TURN BACK TO ULUNDI PLAZA TAXI RANK USING THE SAME ROUTE.
12.15	KZPRERC2797765 - ULUNDI TO DUMANENI (LOCAL) FROM ULUNDI PLAZA TAXI RANK TURN RIGHT TO JOIN PRINCESS MAGOGO STREET AND TURN LEFT TO KING CETSHWAYO/P700 AND TURN RIGHT TO DUMANENI RESERVE LOADING AND OFF LOADING ALONG THE ROAD PASS TSHENILOLWAZI SCHOOL PROCEED TO DUMANENI AND PASS KWAMAYISE STORE AND PROCEED TO EKUJULENI SCHOOL AND TURN BACK TO ULUNDI-PLAZA TAXI RANK USING THE SAME ROUTE.
12.16	KZPRERC2797814 - ULUNDI TO HLOPEKHULU (LOCAL) FROM ULUNDI-PLAZA TAXI RANK TURN RIGHT TO PRINCESS MAGOGO STREET AND TURN LEFT TO KING DINIZULU HIGHWAY AND TURN LEFT TO KING CETSHWAYO AND TURN LEFT WITH D1700 PROCEED TO HLOPEKHULU TURN RIGHT TO D1715 PASS KWAGIJIMA STORE AND TURN BACK AND TURN BACK AT HLOPEKHULU RESERVE AND TURN BACK TO ULUNDI-PLAZA TAXI RANK USING THE SAME ROUTE.
12.17	KZPRERC2797863 - ULUNDI TO KWACEZA (LOCAL) FROM ULUNDI PLAZA TAXI RANK ASSOCIATION TURN RIGHT TO JOIN PRINCESS MAGOGO STREET AND TURN RIGHT TO JOIN KING DINUZULU HIGHWAY PROCEED TO JOIN P522, PROCEED TO MADAKA RESERVE LOADING AND OFF LOADING ALONG THE ROAD, PROCEED TO NDINDE RESERVE LOADING AND OFF LOADING ALONG THE ROAD, PROCEED TO MAME RESERVE, LOADING AND OFF LOADING ALONG THE ROAD PROCEED WITH P522/R66 AND TURN LEFT WITH P487 TO KWACEZA PROCEED TO PHANGODE RESERVE LOADING AND OFF LOADING ALONG THE ROAD, PROCEED TO EZIMFABENI RESERVE LOADING AND OFF LOADING ALONG THE ROAD, PROCEED TO DLABANE RESERVE LOADING AND OFF LOADING ALONG THE ROAD, PROCEED TO DAMBA RESERVE LOADING AND OFF LOADING ALONG THE ROAD, PROCEED TO NHLONGA RESERVE LOADING AND OFF LOADING ALONG THE ROAD, PROCEED TO KWA BRUSH RESERVE LOADING AND OFF LOADING ALONG THE ROAD, TURN WITH D1722 TO THULASIZWE RESERVE LOADING AND OFF LOADING ALONG THE ROAD, PROCEED TO KWADUVELA RESERVE, AND TURN LEFT TO THULASIZWE HOSPITAL AND TURN BACK TO CEZA HOSPITAL, PROCEED TO MPHONGOZINI SCHOOL LOADING AND OFF LOADING ALONG THE ROAD AND BACK TO ULUNDI PLAZA TAXI RANK USING THE SAME ROUTE.
12.18	KZPRERC2797912 - ULUNDI TO ISITETEMU IDLEBE (LOCAL) FROM ULUNDI-TAXI RANK AND TURN RIGHT TO JOIN PRINCESS MAGOGO STREET AND TURN RIGHT TO JOIN KING DINIZULU HIGHWAY AND TURN LEFT TO JOIN P244 AND PROCEED PASS NKOJENI AREA, AND PROCEED TO MHLAHLANE RESERVE AND TURN RIGHT TO JOIN P704 PROCEED TO KWAMAHLEZA RESERVE AND TURN RIGHT TO JOIN 2292 PROCEED TO GOGO RESERVE, PROCEED TO KWANGENETSHENI RESERVE AND TURN BACK TO JOIN P704, PROCEED AND PASS IDLEBE STORE AND TURN RIGHT TO D1718 PASS IDLEBE SCHOOL AND TURN RIGHT WITH 2293 PROCEED TO OGODWENI RESERVE PROCEED TO D1718 AND TURN RIGHT WITH P704 PASS MWELASE PRIMARY SCHOOL PROCEED TO MLOVU RESERVE AND TURN BACK WITH P704 AND TURN RIGHT WITH D1719 TO ISITETEMU RESERVE LOADING AND OFF LOADING ALONG THE ROAD AND TURN BACK TO ULUNDI -PLAZA TAXI RANK USING THE SAME ROUTE.
12.19	KZPRERC2797961 - ULUNDI TO OSUTHU (LOCAL) FROM ULUNDI PLAZA TAXI RANK TURN RIGHT TO JOIN PRINCESS MAGOGO STREET AND TURN RIGHT TO JOIN KING DINIZULU HIGHWAY PROCEED TO P522 PASS NDINDE RESERVE PROCEED PASS KWAMAME TURN LEFT WITH D1820 TO OSUTU RESERVE LOADING AND OFF LOADING ALONG THE ROAD PROCEED PASS SONKESHANA PRIMARY SCHOOL LOADING AND OFF LOADING ALONG THE ROAD, PROCEED AND PASS OSUTHU SCHOOL LOADING AND OFF LOADING ALONG THE ROAD PROCEED AND PASS QUEEN KAMSWELI SCHOOL LOADING AND OFF LOADING ALONG THE ROAD AND PROCEED TO OSUTHU TAXI RANK LOADING AND OFF LOADING ALONG THE ROAD AND TURN BACK TO ULUNDI PLAZA TAXI RANK USING THE SAME ROUTE.
12.20	KZPRERC2798010 - ULUNDI TO ESIGODIPHOLA (LOCAL) FROM ULUNDI PLAZA TAXI RANK AND TURN RIGHT TO JOIN PRINCESS MAGOGO STREET AND TURN LEFT TO JOIN KING DINIZULU HIGHWAY AND TURN RIGHT TO JOIN R34 LOADING AND OFF LOADING ALONG THE ROAD PROCEED AND PASS MAKHOSINI RESERVE AND TURN RIGHT TO LANDULWAZI PRIMARY SCHOOL AND PROCEED TO ESIGODIPHOLA RESERVE LOADING AND OFF LOADING ALONG THE ROAD, PROCEED AND PASS LANDULWAZI PRIMARY SCHOOL LOADING AND OFF LOADING ALONG THE ROAD AND TURN BACK TO ULUNDI PLAZA TAXI RANK USING THE SAME ROUTE DETAILED.
12.21	KZPRERC2798059 - ULUNDI TO DENNY DALTON (LOCAL) FROM ULUNDI PLAZA TAXI RANK AND TURN RIGHT TO JOIN PRINCESS MAGOGO STREET AND TURN LEFT TO JOIN KING DINIZULU HIGHWAY PROCEED TO ULUNDI 19 WITH P52 AND TURN RIGHT TO JOIN R34, PROCEED TO EMAKHOSINI RESERVE LOADING AND OFF LOADING ALONG THE ROAD AND CROSS MAPHOMA BRIDGE PASS MPOFAZANA CRÈCHE PROCEED TO P47 AND TURN RIGHT TO DENNY DALTON PASS MDUMEZWENI STORE LOADING AND OFF LOADING ALONG THE ROAD PROCEED AND TURN RIGHT WITH PASS BUHLEBELANGA SCHOOL LOADING AND OFF LOADING ALONG THE ROAD AND TURN LEFT PASS MPUNGAMHLOPHE POLICE STATION LOADING AND OFF LOADING ALONG THE ROAD PASS PENTECOSTAL CHURCH LOADING AND OFF LOADING ALONG THE ROAD PROCEED WITH D 3142 LOADING AND OFF LOADING ALONG THE ROAD AND TURN LEFT WITH D 3144 PROCEED TO EZIBOMVU RESERVE AND TURN BACK TO ULUNDI-PLAZA TAXI RANK USING THE SAME ROUTE.
12.22	KZPRERC2798108 - ULUNDI TO BABANANGO (LOCAL DISTANCE) FROM ULUNDI - PLAZA TAXI RANK AND TURN RIGHT TO JOIN PRINCESS MAGOGO STREET AND TURN LEFT TO JOIN KING DINIZULU HIGHWAY, AND PROCEED TO ULUNDI 19 WITH R 66 TO JOIN R34 PASS EMAKHOSINI RESERVE AND TURN LEFT TO BABANANGO RESERVE WITH P432 LOADING AND OFF LOADING ALONG THE ROAD PROCEED WITH P432 TO BABANANGO PASS KONINGSDAL FARM PROCEED AND CROSS MPEMBENI BRIDGE PROCEED TO P250, LOADING AND OFF LOADING ALONG THE ROAD TURN RIGHT TO JOIN P48 PROCEED TO BABANANGO LOADING AND OFF LOADING ALONG THE ROAD, PASS BABANANGO VILLAGE PROCEED TO BABANANGO TAXI RANK AND TURN BACK TO ULUNDI -PLAZA TAXI RANK USING THE SAME ROUTE.
12.23	KZPRERC2798157 - ULUNDI VIA KWACEZA TO VRYHEID (LONG DISTANCE) FROM ULUNDI-PLAZA TAXI RANK TURN RIGHT TO JOIN PRINCESS MAGOGO STREET AND TURN RIGHT TO JOIN KING DINIZULU HIGHWAY PROCEED TO JOIN P522, PROCEED TO MADAKA RESERVE LOADING AND OFF LOADING ALONG THE ROAD, PROCEED TO NDINDE RESERVE LOADING AND OFF LOADING ALONG THE ROAD, PROCEED TO MAME RESERVE, LOADING AND OFF LOADING ALONG THE ROAD PROCEED WITH P522, R66 AND TURN LEFT TO KWA-CEZA PROCEED TO PHANGODE RESERVE LOADING AND OFF LOADING ALONG THE ROAD, PROCEED TO EZIMFABENI RESERVE, LOADING AND OFF LOADING ALONG THE ROAD, PROCEED TO DLABANE RESERVE LOADING AND OFF LOADING ALONG THE ROAD, PROCEED TO DAMBA RESERVE LOADING AND OFF LOADING ALONG THE ROAD, PROCEED TO NHLONGA RESERVE LOADING AND OFF LOADING ALONG THE ROAD, PROCEED TO KWA-BRUSH RESERVE LOADING AND OFF LOADING ALONG THE ROAD, TURN WITH D172 TO THULASIZWE RESERVE LOADING AND OFF LOADING ALONG THE ROAD, PROCEED TO KWADUVELA RESERVE PROCEED TO P487 TURN RIGHT TO JOIN R34, TURN RIGHT AND PROCEED TO VRYHEID TAXI RANK OFF LOADING AND TURN BACK TO KWADUVELA USING THE SAME ROUTE.
12.24	KZPRERC2798255 - ULUNDI TO DUMANENI (LOCAL) FROM ULUNDI PLAZA TAXI RANK TURN RIGHT TO JOIN PRINCESS MAGOGO STREET AND TURN LEFT TO JOIN KING DINUZULU AND TURN LEFT TO JOIN KING CETSHWAYO P700 PASS ONDINI MUSEUM PROCEED TO DUMANENI RESERVE LOADING AND OFFLOADING AND BACK THROUGH THE SAME ROUTE.
12.25	KZPRERC2798304 - ULUNDI TO DUNDEE (LONG DISTANCE) FROM ULUNDI TAXI RANK TURN RIGHT TO JOIN PRINCESS MAGOGO AND TURN LEFT TO JOIN KING DINIZULU HIGHWAY JOIN R66, PROCEED TO ULUNDI19 AND TURN RIGHT TO JOIN R34 PROCEED AND TURN LEFT TO JOIN R33, TURN LEFT AND PROCEED WITH R33 TO DUNDEE AND TURN RIGHT TAXI RANK. OFFLOAD AND LOAD PASSENGERS BACK TO ULUNDI USING THE SAME ROUTE.
12.26	KZPRERC2798402 - ULUNDI TO LADYSMITH (LONG DISTANCE) FROM ULUNDI TAXI RANK TURN RIGHT TO JOIN PRINCESS MAGOGO STREET, TURN LEFT TO JOIN KING DINUZULU HIGHWAY, PROCEED TO ULUNDI 19 TURN RIGHT TO JOIN R34, PROCEED TO R33, PROCEED TO DUNDEE PROCEED TO R602, PROCEED TO N11 BECOMING NEWCASTLE ROAD, PROCEED TO LADYSMITH TAXI RANK ON QUEEN STREET OFF LOADING AND LOADING AND BACK TO ULUNDI USING THE SAME ROUTE.
12.27	KZPRERC2797128 - ULUNDI TO UNIT A (LOCAL) FROM ULUNDI PLAZA TAXI RANK TURN RIGHT TO JOIN PRINCESS MAGOGO AND TURN LEFT TO JOIN KING DINIZULU STREET, TURN LEFT TO JOIN MNYAMANA ROAD TURN LEFT TO JOIN MFOLOZI STREET AND TURN BACK TO ULUNDI PLAZA TAXI RANK USING THE SAME ROUTE.



transport

Department:
Transport
Province of KwaZulu-Natal

GAZETTE

LGKZNG20-2023-AUG

REGION: ALL

1) Application Number: APP0151451	2) Gazette Number: LGKZNG20-2023-AUG
3) Applicant: MT ZUMA ID NO. 7008235520083 Association: MAHLABATHINI-ULUNDI TRANS. ASSOCIATION	4) Applicant Address: P O BOX 9602 ULUNDI 3838
5) Existing Licence Holder: NOT APPLICABLE ID NO. NOT APPLICABLE	6) Existing Licence Holder Address: NOT APPLICABLE
7) Type of application: ADD AUTHORISATIONS/ROUTES	8) Operating Licence Number: LGKZN0803001493
9) Vehicle Type: MINIBUS	10) 1 X 15 (SEATED) + 0 (STANDING)
11) Region: ZULULAND	
12.1	KZPRERC2797030 - ULUNDI TO MABEDLANA (LOCAL) FROM ULUNDI PLAZA TAXI RANK TURN RIGHT TO JOIN PRINCESS MAGOGO CROSS KING DINIZULU GO STRAIGHT AND TURN LEFT WITH INKOSI GUMEDE STREET WHICH BECOMES UMKHULUTSHANE STREET AND TURN TO JOIN P734 ROAD TO NDLOVANE HIGH SCHOOL ROAD.GO STRAIGHT, LOADING AND OFFLOADING ALONG THE ROAD, TURN RIGHT ON THE RESERVOIR TANKS TOWARDS MHLAHLANE RESERVE LOADING AND OFFLOADING ALONG THE ROAD AND TURN BACK TO ULUNDI PLAZA TAXI RANK USING THE SAME ROUTE.
12.2	KZPRERC2797079 - ULUNDI TO MKHAZANA (LOCAL) FROM ULUNDI PLAZA TAXI RANK TURN RIGHT TO JOIN PRINCESS MAGOGO CROSS KING DINIZULU STRAIGHT TO MKHAZANE LOADING AND OFF-LOADING ALONG THE ROAD STRAIGHT AND PASS MAQHINGA HIGH SCHOOL TURN RIGHT TOWARDS GODLUMKHONTO PRIMARY SCHOOL AND TURN BACK TOWARDS WHITE UMFOLOZI BRIDGE TOWARDS KWAMJIBHA RESERVE AND TURN BACK TO ULUNDI PLAZA TAXI RANK USING THE SAME ROUTE.
12.3	KZPRERC2797177 - ULUNDI TO UNIT C & D (LOCAL) FROM ULUNDI PLAZA TAXI RANK TURN RIGHT TO JOIN PRINCESS MAGOGO STREET AND TURN LEFT JOIN KING ZWELITHINI STREET PROCEED AND PASS UNIT C LOADING AND OFF LOADING ALONG THE ROAD PASS, PRINCE DABULAMANZI SCHOOL TURN RIGHT TO JOIN KING SHAKA STREET TO SECTION D AND TURN LEFT TO JOIN DR. DENNIS MADIDE STREET PROCEEDING TO EMTHONJANENI STREET LOADING AND OFF LOADING ALONG THE ROAD TURN RIGHT TO JOIN F.T MDALOSE STREET LOADING AND OFF LOADING ALONG THE ROAD. TURN BACK TO ULUNDI PLAZA TAXI RANK USING THE SAME ROUTE.
12.4	KZPRERC2797226 - ULUNDI TO MASHONA (LOCAL) FROM ULUNDI PLAZA TAXI RANK TURN RIGHT TO JOIN PRINCESS MAGOGO AND TURN RIGHT TO JOIN KING DINIZULU ROAD LOADING AND OFF LOADING ALONG THE ROAD, PASS MAHLABATHINI PRIMARY SCHOOL TURN RIGHT TO JOIN P702 LOADING AND OFF LOADING ALONG THE ROAD PROCEED TO ST. FRANCIS HOSPITAL AND TURN BACK TO ULUNDI PLAZA TAXI RANK USING THE SAME ROUTE.
12.5	KZPRERC2797275 - ULUNDI TO NKONJENI (LOCAL) FROM ULUNDI PLAZA TAXI RANK TURN RIGHT TO JOIN PRINCESS MAGOGO STREET AND TURN RIGHT TO JOIN KING DINIZULU AND TURN LEFT TO JOIN P244MAYIWANE-MASHONA JUNCTION TURN RIGHT WITH D1721 TO NKONJENI HOSPITAL LOADING AND OFF LOADING ALONG THE ROAD PROCEED TO KWAPHINDANGENE RESERVE LOADING AND OFF LOADING ALONG THE ROAD, PROCEED TO KWANGILAZI STORE LOADING AND OFF LOADING ALONG THE ROAD, PROCEED WITH D1717 TO VEZUNYAWO AND NOMDIYA AND TURN RIGHT WITH P244 BACK TO ULUNDI PLAZA TAXI RANK USING THE SAME ROUTE.
12.6	KZPRERC2797324 - ULUNDI TO NHLAZATSHE (LOCAL) FROM ULUNDI PLAZA TAXI RANK TURN RIGHT TO JOIN PRINCESS MAGOGO STREET AND TURN RIGHT TO JOIN KING DINIZULU STREET AND TURN LEFT WITH P244 PROCEED TO MHLAHLANE RESERVE LOADING AND OFF LOADING ALONG THE ROAD,PASS THWASANE HIGH SCHOOL PROCEED TO NHLAZATSHE RESERVE LOADING AND OFF LOADING ALONG THE ROAD AND TURN BACK TO ULUNDI PLAZA TAXI RANK USING THE SAME ROUTES.
12.7	KZPRERC2797373 - ULUNDI TO XOLO \ LOMO (LOCAL) FROM ULUNDI PLAZA TAXI RANK TURN RIGHT TO JOIN PRINCESS MAGOGO STREET AND TURN RIGHT TO JOIN KING DINIZULU HIGHWAY AND TURN RIGHT TO JOIN P702 PROCEED AND PASS MASHONA, PASS ST FRANSIS, PASS KWAVUTHELA RESERVE, LOADING AND OFF LOADING ALONG THE ROAD AND PROCEED TO XOLO LOADING AND OFF LOADING ALONG THE ROAD PROCEED TO ISPHIVA RESERVELOMO LOADING AND OFF LOADING ALONG THE ROAD AND TURN LEFT TO XASANA RESERVE LOADING AND OFF LOADING ALONG THE ROAD AND TURN BACK TO P702 PROCEED TO LOMO RESERVE LOADING AND OFF LOADING ALONG THE ROAD ,PROCEED TO ISIPHIVA RESERVE LOADING AND OFF LOADING ALONG THE ROAD PROCEED WITH P702 AND PASS LOMO CLINIC LOADING AND OFF LOADING ALONG THE ROAD AND PASS MTHUNZIWOXOLO SCHOOL PROCEED WITH P702 LOADING AND OFF LOADING ALONG THE ROAD AND TURN BACK TO ULUNDI PLAZA TAXI RANK USING THE SAME ROUTE.
12.8	KZPRERC2797422 - ULUNDI TO NTANDAKUWELA (LOCAL). FROM ULUNDI PLAZA TAXI RANK TURN RIGHT TO JOIN PRINCESS MAGOGO STREET AND TURN RIGHT TO JOIN KING DINIZULU HIGHWAY, TURN RIGHT TO JOIN P702 AND PROCEED TO NTANDAKUWELA RESERVE LOADING AND OFF LOADING ALONG THE ROAD, PROCEED TO MANEKWANE RESERVE LOADING AND OFF LOADING ALONG THE ROAD, PROCEED TO SANGOYANE RESERVE LOADING AND OFF LOADING AND OFF LOADING ALONG THE ROAD AND TURN BACK TO ULUNDI -PLAZA TAXI RANK USING THE SAME ROUTE.
12.9	KZPRERC2797471 - ULUNDI TO WELA (LOCAL) FROM ULUNDI-PLAZA TAXI RANK TURN RIGHT TO JOIN PRINCESS MAGOGO STREET AND TURN RIGHT TO JOIN KING DINIZULU AND TURN RIGHT WITH P702 AND TURN RIGHT TO WELA RESERVE LOADING AND OFF LOADING ALONG THE ROAD, PASS WELA PRIMARY SCHOOL AND TURN BACK WITH SAME ROUTE TO ULUNDI-PLAZA TAXI RANK.
12.10	KZPRERC2797520 - ULUNDI TO ZONDELA (LOCAL) FROM ULUNDI - PLAZA TAXI RANK TURN LEFT TO JOIN PRINCESS MAGOGO AND TURN LEFT TO JOIN KING ZWELITHINI ROAD, AND TURN RIGHT TO JOIN KING MPANDE STREET, PASS KING MAGEBA PUBLIC SCHOOL AND BACK TO ULUNDI -PLAZA TAXI RANK WITH SAME ROUTE.
12.11	KZPRERC2797569 - ULUNDI TO THOKOZA (LOCAL) FROM ULUNDI - PLAZA TAXI RANK TURN RIGHT TO JOIN PRINCESS MAGOGO STREET, AND TURN LEFT TO JOIN KING DINIZULU, TURN LEFT TO JOIN KING CETSHWAYO HIGHWAY P700 TURN RIGHT TOWARDS THENGISANGAYE PRIMARY SCHOOL AND PASS THOKOZA STORE LOADING AND OFF LOADING ALONG THE ROAD PROCEED TO THOKOZA RESERVE AND RETURN BACK WITH SAME ROUTE TO ULUNDI-PLAZA TAXI RANK.
12.12	KZPRERC2797618 - ULUNDI TO EZIHLABENI (LOCAL) FROM ULUNDI-PLAZA TAXI RANK TURN RIGHT TO JOIN PRINCESS MAGOGO STREET AND TURN LEFT TO JOIN KING DINIZULU AND TURN LEFT TO JOIN KING CETSHWAYO P700 PASS ONDINI MUSEUM TURN LEFT TO NDAYINI AND BACK TO JOIN P700 TOWARDS EZIHLABENI RESERVE AND BACK TO ULUNDI PLAZA TAXI RANK WITH SAME ROUTE.
12.13	KZPRERC2797667 - ULUNDI TO NHLUNGWANE (LOCAL) FROM ULUNDI - PLAZA TAXI RANK TURN RIGHT TO JOIN PRINCESS MAGOGO AND TURN LEFT TO JOIN KING CETSHWAYO HIGHWAY P700 PASS NQUNQE PRIMARY SCHOOL, PASS MLABA TRIBAL AUTHORITY SCHOOL, TURN LEFT TO NTILINGWE RESERVE LOADING AND OFF LOADING ALONG THE ROAD AND TURN BACK TO P700 TURN LEFT TO KWATHUTHU, PROCEED TO NKONJANE LOADING AND OFF LOADING ALONG THE ROAD, AND TURN BACK TO P700,TURN LEFT TO NTABANKULU RESERVE LOADING AND OFF LOADING ALONG THE ROAD. TURN BACK TO P700 PROCEED TO DINDI RESERVE WITH P700 LOADING AND OFF LOADING ALONG THE ROAD ,TURN RIGHT WITH D1702 TO NJOMELWANE RESERVE LOADING AND OFF LOADING ALONG THE ROAD AND TURN BACK TO P700 PROCEED AND PASS NHLUNGWANE HIGH SCHOOL TURN LEFT TO ZILULWANE RESERVE LOADING AND OFF LOADING ALONG THE ROAD AND TURN BACK TO P700 TURN RIGHT WITH D1733 TO NQULWANE RESERVE LOADING AND OFF LOADING ALONG THE ROAD AND BACK TO P700 PROCEED AND TURN LEFT WITH HLUSHWANA PRIMARY SCHOOL TO BHEKIMBAZO RESERVE AND BACK TO ULUNDI-PLAZA TAXI RANK USING THE SAME ROUTE.



transport

Department:
Transport
Province of KwaZulu-Natal

GAZETTE

LGKZNG20-2023-AUG

REGION: ALL

12.14	KZPRERC2797716 - ULUNDI TO OKHUKHO (LOCAL) FROM ULUNDI PLAZA TAXI RANK TURN RIGHT TO JOIN PRINCESS MAGOGO STREET, AND TURN LEFT TO JOIN KING DINIZULU HIGHWAY AND TURN LEFT TO KING CETSHWAYO P700 PASS MGABABA RESERVE LOADING AND OFF LOADING ALONG THE ROAD PROCEED TO OKHUKHO MINE AND TURN BACK TO ULUNDI PLAZA TAXI RANK USING THE SAME ROUTE.
12.15	KZPRERC2797765 - ULUNDI TO DUMANENI (LOCAL) FROM ULUNDI PLAZA TAXI RANK TURN RIGHT TO JOIN PRINCESS MAGOGO STREET AND TURN LEFT TO KING CETSHWAYO P700 AND TURN RIGHT TO DUMANENI RESERVE LOADING AND OFF LOADING ALONG THE ROAD PASS TSHENILOLWAZI SCHOOL PROCEED TO DUMANENI AND PASS KWAMAYISE STORE AND PROCEED TO EKUJULENI SCHOOL AND TURN BACK TO ULUNDI-PLAZA TAXI RANK USING THE SAME ROUTE.
12.16	KZPRERC2797814 - ULUNDI TO HLOPEKHULU (LOCAL) FROM ULUNDI-PLAZA TAXI RANK TURN RIGHT TO PRINCESS MAGOGO STREET AND TURN LEFT TO KING DINIZULU HIGHWAY AND TURN LEFT TO KING CETSHWAYO AND TURN LEFT WITH D1700 PROCEED TO HLOPEKHULU TURN RIGHT TO D1715 PASS KWAGIJIMA STORE AND TURN BACK AND TURN BACK AT HLOPEKHULU RESERVE AND TURN BACK TO ULUNDI-PLAZA TAXI RANK USING THE SAME ROUTE.
12.17	KZPRERC2797863 - ULUNDI TO KWACEZA (LOCAL) FROM ULUNDI PLAZA TAXI RANK ASSOCIATION TURN RIGHT TO JOIN PRINCESS MAGOGO STREET AND TURN RIGHT TO JOIN KING DINUZULU HIGHWAY PROCEED TO JOIN P522, PROCEED TO MADAKA RESERVE LOADING AND OFF LOADING ALONG THE ROAD, PROCEED TO NDINDE RESERVE LOADING AND OFF LOADING ALONG THE ROAD, PROCEED TO MAME RESERVE, LOADING AND OFF LOADING ALONG THE ROAD PROCEED WITH P522/R66 AND TURN LEFT WITH P487 TO KWACEZA PROCEED TO PHANGODE RESERVE LOADING AND OFF LOADING ALONG THE ROAD, PROCEED TO EZIMFABENI RESERVE LOADING AND OFF LOADING ALONG THE ROAD, PROCEED TO DLABANE RESERVE LOADING AND OFF LOADING ALONG THE ROAD, PROCEED TO DAMBA RESERVE LOADING AND OFF LOADING ALONG THE ROAD, PROCEED TO NHLONGA RESERVE LOADING AND OFF LOADING ALONG THE ROAD, PROCEED TO KWA BRUSH RESERVE LOADING AND OFF LOADING ALONG THE ROAD, TURN WITH D1722 TO THULASIZWE RESERVE LOADING AND OFF LOADING ALONG THE ROAD, PROCEED TO KWADUVELA RESERVE, AND TURN LEFT TO THULASIZWE HOSPITAL AND TURN BACK TO CEZA HOSPITAL, PROCEED TO MPHONGOZINI SCHOOL LOADING AND OFF LOADING ALONG THE ROAD AND BACK TO ULUNDI PLAZA TAXI RANK USING THE SAME ROUTE.
12.18	KZPRERC2797912 - ULUNDI TO ISITETEMU, IDLEBE (LOCAL) FROM ULUNDI-TAXI RANK AND TURN RIGHT TO JOIN PRINCESS MAGOGO STREET AND TURN RIGHT TO JOIN KING DINIZULU HIGHWAY AND TURN LEFT TO JOIN P244 AND PROCEED PASS NKOJENI AREA, AND PROCEED TO MHLAHLANE RESERVE AND TURN RIGHT TO JOIN P704 PROCEED TO KWAMAHLEZA RESERVE AND TURN RIGHT TO JOIN 2292 PROCEED TO GOGO RESERVE, PROCEED TO KWANGENETSHENI RESERVE AND TURN BACK TO JOIN P704, PROCEED AND PASS IDLEBE STORE AND TURN RIGHT TO D1718 PASS IDLEBE SCHOOL AND TURN RIGHT WITH 2293 PROCEED TO OGODWENI RESERVE PROCEED TO D1718 AND TURN RIGHT WITH P704 PASS MWELASE PRIMARY SCHOOL PROCEED TO MLOVU RESERVE AND TURN BACK WITH P704 AND TURN RIGHT WITH D1719 TO ISITETEMU RESERVE LOADING AND OFF LOADING ALONG THE ROAD AND TURN BACK TO ULUNDI -PLAZA TAXI RANK USING THE SAME ROUTE.
12.19	KZPRERC2797961 - ULUNDI TO OSUTHU (LOCAL) FROM ULUNDI PLAZA TAXI RANK TURN RIGHT TO JOIN PRINCESS MAGOGO STREET AND TURN RIGHT TO JOIN KING DINIZULU HIGHWAY PROCEED TO P522 PASS NDINDE RESERVE PROCEED PASS KWAMAME TURN LEFT WITH D1820 TO OSUTU RESERVE LOADING AND OFF LOADING ALONG THE ROAD PROCEED PASS SONKESHANA PRIMARY SCHOOL LOADING AND OFF LOADING ALONG THE ROAD, PROCEED AND PASS OSUTHU SCHOOL LOADING AND OFF LOADING ALONG THE ROAD PROCEED AND PASS QUEEN KAMSWELI SCHOOL LOADING AND OFF LOADING ALONG THE ROAD AND PROCEED TO OSUTHU TAXI RANK LOADING AND OFF LOADING ALONG THE ROAD AND TURN BACK TO ULUNDI PLAZA TAXI RANK USING THE SAME ROUTE.
12.20	KZPRERC2798010 - ULUNDI TO ESIGODIPHOLA (LOCAL) FROM ULUNDI PLAZA TAXI RANK AND TURN RIGHT TO JOIN PRINCESS MAGOGO STREET AND TURN LEFT TO JOIN KING DINIZULU HIGHWAY AND TURN RIGHT TO JOIN R34 LOADING AND OFF LOADING ALONG THE ROAD PROCEED AND PASS MAKHOSINI RESERVE AND TURN RIGHT TO LANDULWAZI PRIMARY SCHOOL AND PROCEED TO ESIGODIPHOLA RESERVE LOADING AND OFF LOADING ALONG THE ROAD, PROCEED AND PASS LANDULWAZI PRIMARY SCHOOL LOADING AND OFF LOADING ALONG THE ROAD AND TURN BACK TO ULUNDI PLAZA TAXI RANK USING THE SAME ROUTE DETAILED.
12.21	KZPRERC2798059 - ULUNDI TO DENNY DALTON (LOCAL) FROM ULUNDI PLAZA TAXI RANK AND TURN RIGHT TO JOIN PRINCESS MAGOGO STREET AND TURN LEFT TO JOIN KING DINIZULU HIGHWAY PROCEED TO ULUNDI 19 WITH P52 AND TURN RIGHT TO JOIN R34, PROCEED TO EMAKHOSINI RESERVE LOADING AND OFF LOADING ALONG THE ROAD AND CROSS MAPHOMA BRIDGE PASS MPOFAZANA CRÈCHE PROCEED TO P47 AND TURN RIGHT TO DENNY DALTON PASS MDUMEZWENI STORE LOADING AND OFF LOADING ALONG THE ROAD PROCEED AND TURN RIGHT WITH PASS BUHLEBELANGA SCHOOL LOADING AND OFF LOADING ALONG THE ROAD AND TURN LEFT PASS MPUNGAMHLOPE POLICE STATION LOADING AND OFF LOADING ALONG THE ROAD PASS PENTECOSTAL CHURCH LOADING AND OFF LOADING ALONG THE ROAD PROCEED WITH D 3142 LOADING AND OFF LOADING ALONG THE ROAD AND TURN LEFT WITH D 3144 PROCEED TO EZIBOMVU RESERVE AND TURN BACK TO ULUNDI-PLAZA TAXI RANK USING THE SAME ROUTE.
12.22	KZPRERC2798108 - ULUNDI TO BABANANGO (LOCAL DISTANCE) FROM ULUNDI - PLAZA TAXI RANK AND TURN RIGHT TO JOIN PRINCESS MAGOGO STREET AND TURN LEFT TO JOIN KING DINIZULU HIGHWAY, AND PROCEED TO ULUNDI 19 WITH R 66 TO JOIN R34 PASS EMAKHOSINI RESERVE AND TURN LEFT TO BABANANGO RESERVE WITH P432 LOADING AND OFF LOADING ALONG THE ROAD PROCEED WITH P432 TO BABANANGO PASS KONINGSDAL FARM PROCEED AND CROSS MPEMBENI BRIDGE PROCEED TO P250, LOADING AND OFF LOADING ALONG THE ROAD TURN RIGHT TO JOIN P48 PROCEED TO BABANANGO LOADING AND OFF LOADING ALONG THE ROAD, PASS BABANANGO VILLAGE PROCEED TO BABANANGO TAXI RANK AND TURN BACK TO ULUNDI -PLAZA TAXI RANK USING THE SAME ROUTE.
12.23	KZPRERC2798157 - ULUNDI VIA KWACEZA TO VRYHEID (LONG DISTANCE) FROM ULUNDI-PLAZA TAXI RANK TURN RIGHT TO JOIN PRINCESS MAGOGO STREET AND TURN RIGHT TO JOIN KING DINIZULU HIGHWAY PROCEED TO JOIN P522, PROCEED TO MADAKA RESERVE LOADING AND OFF LOADING ALONG THE ROAD, PROCEED TO NDINDE RESERVE LOADING AND OFF LOADING ALONG THE ROAD, PROCEED TO MAME RESERVE, LOADING AND OFF LOADING ALONG THE ROAD PROCEED WITH P522, R66 AND TURN LEFT TO KWA-CEZA PROCEED TO PHANGODE RESERVE LOADING AND OFF LOADING ALONG THE ROAD, PROCEED TO EZIMFABENI RESERVE, LOADING AND OFF LOADING ALONG THE ROAD, PROCEED TO DLABANE RESERVE LOADING AND OFF LOADING ALONG THE ROAD, PROCEED TO DAMBA RESERVE LOADING AND OFF LOADING ALONG THE ROAD, PROCEED TO NHLONGA RESERVE LOADING AND OFF LOADING ALONG THE ROAD, PROCEED TO KWA-BRUSH RESERVE LOADING AND OFF LOADING ALONG THE ROAD, TURN WITH D172 TO THULASIZWE RESERVE LOADING AND OFF LOADING ALONG THE ROAD, PROCEED TO KWADUVELA RESERVE PROCEED TO P487 TURN RIGHT TO JOIN R34, TURN RIGHT AND PROCEED TO VRYHEID TAXI RANK OFF LOADING AND TURN BACK TO KWADUVELA USING THE SAME ROUTE.
12.24	KZPRERC2798255 - ULUNDI TO DUMANENI (LOCAL) FROM ULUNDI PLAZA TAXI RANK TURN RIGHT TO JOIN PRINCESS MAGOGO STREET AND TURN LEFT TO JOIN KING DINUZULU AND TURN LEFT TO JOIN KING CETSHWAYO P700 PASS ONDINI MUSEUM PROCEED TO DUMANENI RESERVE LOADING AND OFFLOADING AND BACK THROUGH THE SAME ROUTE.
12.25	KZPRERC2798304 - ULUNDI TO DUNDEE (LONG DISTANCE) FROM ULUNDI TAXI RANK TURN RIGHT TO JOIN PRINCESS MAGOGO AND TURN LEFT TO JOIN KING DINIZULU HIGHWAY JOIN R66, PROCEED TO ULUNDI19 AND TURN RIGHT TO JOIN R34 PROCEED AND TURN LEFT TO JOIN R33, TURN LEFT AND PROCEED WITH R33 TO DUNDEE AND TURN RIGHT TAXI RANK. OFFLOAD AND LOAD PASSENGERS BACK TO ULUNDI USING THE SAME ROUTE.
12.26	KZPRERC2798402 - ULUNDI TO LADYSMITH (LONG DISTANCE) FROM ULUNDI TAXI RANK TURN RIGHT TO JOIN PRINCESS MAGOGO STREET, TURN LEFT TO JOIN KING DINUZULU HIGHWAY, PROCEED TO ULUNDI 19 TURN RIGHT TO JOIN R34, PROCEED TO R33, PROCEED TO DUNDEE PROCEED TO R602, PROCEED TO N11 BECOMING NEWCASTLE ROAD, PROCEED TO LADYSMITH TAXI RANK ON QUEEN STREET OFF LOADING AND LOADING AND BACK TO ULUNDI USING THE SAME ROUTE.
12.27	KZPRERC2797128 - ULUNDI TO UNIT A (LOCAL) FROM ULUNDI PLAZA TAXI RANK TURN RIGHT TO JOIN PRINCESS MAGOGO AND TURN LEFT TO JOIN KING DINIZULU STREET, TURN LEFT TO JOIN MNYAMANA ROAD TURN LEFT TO JOIN MFOLOZI STREET AND TURN BACK TO ULUNDI PLAZA TAXI RANK USING THE SAME ROUTE.



transport

Department:
Transport
Province of KwaZulu-Natal

GAZETTE

LGKZNG20-2023-AUG

REGION: ALL

1)	Application Number: APP0151452	2)	Gazette Number: LGKZNG20-2023-AUG
3)	Applicant: GB MASONDO ID NO. 7409035650080 Association: MAHLABATHINI-ULUNDI TRANS. ASSOCIATION	4)	Applicant Address: P O BOX 514 ULUNDI 3838
5)	Existing Licence Holder: NOT APPLICABLE ID NO. NOT APPLICABLE	6)	Existing Licence Holder Address: NOT APPLICABLE
7)	Type of application: ADD AUTHORISATIONS/ROUTES	8)	Operating Licence Number: LGKZN0803000928
9)	Vehicle Type: MINIBUS	10)	1 X 15 (SEATED) + 0 (STANDING)
11)	Region: ZULULAND		
12.1	KZPRERC2797030 - ULUNDI TO MABEDLANA (LOCAL) FROM ULUNDI PLAZA TAXI RANK TURN RIGHT TO JOIN PRINCESS MAGOGO CROSS KING DINIZULU GO STRAIGHT AND TURN LEFT WITH INKOSI GUMEDE STREET WHICH BECOMES UMKHULUTSHANE STREET AND TURN TO JOIN P734 ROAD TO NDLOVANE HIGH SCHOOL ROAD.GO STRAIGHT, LOADING AND OFFLOADING ALONG THE ROAD, TURN RIGHT ON THE RESERVOIR TANKS TOWARDS MHLAHLANE RESERVE LOADING AND OFFLOADING ALONG THE ROAD AND TURN BACK TO ULUNDI PLAZA TAXI RANK USING THE SAME ROUTE.		
12.2	KZPRERC2797079 - ULUNDI TO MKHAZANA (LOCAL) FROM ULUNDI PLAZA TAXI RANK TURN RIGHT TO JOIN PRINCESS MAGOGO CROSS KING DINIZULU STRAIGHT TO MKHAZANA LOADING AND OFF-LOADING ALONG THE ROAD STRAIGHT AND PASS MAQHINGA HIGH SCHOOL TURN RIGHT TOWARDS GODLUMKHONTO PRIMARY SCHOOL AND TURN BACK TOWARDS WHITE UMFOLOZI BRIDGE TOWARDS KWAMJIBHA RESERVE AND TURN BACK TO ULUNDI PLAZA TAXI RANK USING THE SAME ROUTE.		
12.3	KZPRERC2797177 - ULUNDI TO UNIT C & D (LOCAL) FROM ULUNDI PLAZA TAXI RANK TURN RIGHT TO JOIN PRINCESS MAGOGO STREET AND TURN LEFT JOIN KING ZWELITHINI STREET PROCEED AND PASS UNIT C LOADING AND OFF LOADING ALONG THE ROAD PASS, PRINCE DABULAMANZI SCHOOL TURN RIGHT TO JOIN KING SHAKA STREET TO SECTION D AND TURN LEFT TO JOIN DR. DENNIS MADIDE STREET PROCEEDING TO EMTHONJANENI STREET LOADING AND OFF LOADING ALONG THE ROAD TURN RIGHT TO JOIN F.T MDALOSE STREET LOADING AND OFF LOADING ALONG THE ROAD. TURN BACK TO ULUNDI PLAZA TAXI RANK USING THE SAME ROUTE.		
12.4	KZPRERC2797226 - ULUNDI TO MASHONA (LOCAL) FROM ULUNDI PLAZA TAXI RANK TURN RIGHT TO JOIN PRINCESS MAGOGO AND TURN RIGHT TO JOIN KING DINIZULU ROAD LOADING AND OFF LOADING ALONG THE ROAD, PASS MAHLABATHINI PRIMARY SCHOOL TURN RIGHT TO JOIN P702 LOADING AND OFF LOADING ALONG THE ROAD PROCEED TO ST. FRANCIS HOSPITAL AND TURN BACK TO ULUNDI PLAZA TAXI RANK USING THE SAME ROUTE.		
12.5	KZPRERC2797275 - ULUNDI TO NKONJENI (LOCAL) FROM ULUNDI PLAZA TAXI RANK TURN RIGHT TO JOIN PRINCESS MAGOGO STREET AND TURN RIGHT TO JOIN KING DINIZULU AND TURN LEFT TO JOIN P244MAYIWANE-MASHONA JUNCTION TURN RIGHT WITH D1721 TO NKONJENI HOSPITAL LOADING AND OFF LOADING ALONG THE ROAD PROCEED TO KWAPHINDANGENE RESERVE LOADING AND OFF LOADING ALONG THE ROAD, PROCEED TO KWANGILAZI STORE LOADING AND OFF LOADING ALONG THE ROAD, PROCEED WITH D1717 TO VEZUNYAWO AND NOMDIYA AND TURN RIGHT WITH P244 BACK TO ULUNDI PLAZA TAXI RANK USING THE SAME ROUTE.		
12.6	KZPRERC2797324 - ULUNDI TO NHLAZATSHE (LOCAL) FROM ULUNDI PLAZA TAXI RANK TURN RIGHT TO JOIN PRINCESS MAGOGO STREET AND TURN RIGHT TO JOIN KING DINIZULU STREET AND TURN LEFT WITH P244 PROCEED TO MHLAHLANE RESERVE LOADING AND OFF LOADING ALONG THE ROAD,PASS THWASANE HIGH SCHOOL PROCEED TO NHLAZATSHE RESERVE LOADING AND OFF LOADING ALONG THE ROAD AND TURN BACK TO ULUNDI PLAZA TAXI RANK USING THE SAME ROUTES.		
12.7	KZPRERC2797373 - ULUNDI TO XOLO \ LOMO (LOCAL) FROM ULUNDI PLAZA TAXI RANK TURN RIGHT TO JOIN PRINCESS MAGOGO STREET AND TURN RIGHT TO JOIN KING DINIZULU HIGHWAY AND TURN RIGHT TO JOIN P702 PROCEED AND PASS MASHONA, PASS ST FRANSIS, PASS KWAVUTHELA RESERVE, LOADING AND OFF LOADING ALONG THE ROAD AND PROCEED TO XOLO LOADING AND OFF LOADING ALONG THE ROAD PROCEED TO ISPHIVA RESERVELOMO LOADING AND OFF LOADING ALONG THE ROAD AND TURN LEFT TO XASANA RESERVE LOADING AND OFF LOADING ALONG THE ROAD AND TURN BACK TO P702 PROCEED TO LOMO RESERVE LOADING AND OFF LOADING ALONG THE ROAD ,PROCEED TO ISIPHIVA RESERVE LOADING AND OFF LOADING ALONG THE ROAD PROCEED WITH P702 AND PASS LOMO CLINIC LOADING AND OFF LOADING ALONG THE ROAD AND PASS MTHUNZIWOXOLO SCHOOL PROCEED WITH P702 LOADING AND OFF LOADING ALONG THE ROAD AND TURN BACK TO ULUNDI PLAZA TAXI RANK USING THE SAME ROUTE.		
12.8	KZPRERC2797422 - ULUNDI TO NTANDAKUWELA (LOCAL). FROM ULUNDI PLAZA TAXI RANK TURN RIGHT TO JOIN PRINCESS MAGOGO STREET AND TURN RIGHT TO JOIN KING DINIZULU HIGHWAY, TURN RIGHT TO JOIN P702 AND PROCEED TO NTANDAKUWELA RESERVE LOADING AND OFF LOADING ALONG THE ROAD, PROCEED TO MANEKWANE RESERVE LOADING AND OFF LOADING ALONG THE ROAD, PROCEED TO SANGOYANE RESERVE LOADING AND OFF LOADING AND OFF LOADING ALONG THE ROAD AND TURN BACK TO ULUNDI -PLAZA TAXI RANK USING THE SAME ROUTE.		
12.9	KZPRERC2797471 - ULUNDI TO WELA (LOCAL) FROM ULUNDI-PLAZA TAXI RANK TURN RIGHT TO JOIN PRINCESS MAGOGO STREET AND TURN RIGHT TO JOIN KING DINIZULU AND TURN RIGHT WITH P702 AND TURN RIGHT TO WELA RESERVE LOADING AND OFF LOADING ALONG THE ROAD, PASS WELA PRIMARY SCHOOL AND TURN BACK WITH SAME ROUTE TO ULUNDI-PLAZA TAXI RANK.		
12.10	KZPRERC2797520 - ULUNDI TO ZONDELA (LOCAL) FROM ULUNDI - PLAZA TAXI RANK TURN LEFT TO JOIN PRINCESS MAGOGO AND TURN LEFT TO JOIN KING ZWELITHINI ROAD, AND TURN RIGHT TO JOIN KING MPANDE STREET, PASS KING MAGEBA PUBLIC SCHOOL AND BACK TO ULUNDI -PLAZA TAXI RANK WITH SAME ROUTE.		
12.11	KZPRERC2797569 - ULUNDI TO THOKOZA (LOCAL) FROM ULUNDI - PLAZA TAXI RANK TURN RIGHT TO JOIN PRINCESS MAGOGO STREET, AND TURN LEFT TO JOIN KING DINIZULU, TURN LEFT TO JOIN KING CETSHWAYO HIGHWAY P700 TURN RIGHT TOWARDS THENGISANGAYE PRIMARY SCHOOL AND PASS THOKOZA STORE LOADING AND OFF LOADING ALONG THE ROAD PROCEED TO THOKOZA RESERVE AND RETURN BACK WITH SAME ROUTE TO ULUNDI-PLAZA TAXI RANK.		
12.12	KZPRERC2797618 - ULUNDI TO EZIHLABENI (LOCAL) FROM ULUNDI-PLAZA TAXI RANK TURN RIGHT TO JOIN PRINCESS MAGOGO STREET AND TURN LEFT TO JOIN KING DINIZULU AND TURN LEFT TO JOIN KING CETSHWAYO P700 PASS ONDINI MUSEUM TURN LEFT TO NDAYINI AND BACK TO JOIN P700 TOWARDS EZIHLABENI RESERVE AND BACK TO ULUNDI PLAZA TAXI RANK WITH SAME ROUTE.		
12.13	KZPRERC2797667 - ULUNDI TO NHLUNGWANE (LOCAL) FROM ULUNDI - PLAZA TAXI RANK TURN RIGHT TO JOIN PRINCESS MAGOGO AND TURN LEFT TO JOIN KING CETSHWAYO HIGHWAY P700 PASS NQUNQE PRIMARY SCHOOL, PASS MLABA TRIBAL AUTHORITY SCHOOL, TURN LEFT TO NTILINGWE RESERVE LOADING AND OFF LOADING ALONG THE ROAD AND TURN BACK TO P700 TURN LEFT TO KWATHUTHU, PROCEED TO NKONJANE LOADING AND OFF LOADING ALONG THE ROAD, AND TURN BACK TO P700,TURN LEFT TO NTABANKULU RESERVE LOADING AND OFF LOADING ALONG THE ROAD. TURN BACK TO P700 PROCEED TO DINDI RESERVE WITH P700 LOADING AND OFF LOADING ALONG THE ROAD ,TURN RIGHT WITH D1702 TO NJOMELWANE RESERVE LOADING AND OFF LOADING ALONG THE ROAD AND TURN BACK TO P700 PROCEED AND PASS NHLUNGWANE HIGH SCHOOL TURN LEFT TO ZILULWANE RESERVE LOADING AND OFF LOADING ALONG THE ROAD AND TURN BACK TO P700 TURN RIGHT WITH D1733 TO NQULWANE RESERVE LOADING AND OFF LOADING ALONG THE ROAD AND BACK TO P700 PROCEED AND TURN LEFT WITH HLUSHWANA PRIMARY SCHOOL TO BHEKIMBAZO RESERVE AND BACK TO ULUNDI-PLAZA TAXI RANK USING THE SAME ROUTE.		



transport

Department:
Transport
Province of KwaZulu-Natal

GAZETTE

LGKZNG20-2023-AUG

REGION: ALL

12.14	KZPRERC2797716 - ULUNDI TO OKHUKHO (LOCAL) FROM ULUNDI PLAZA TAXI RANK TURN RIGHT TO JOIN PRINCESS MAGOGO STREET, AND TURN LEFT TO JOIN KING DINIZULU HIGHWAY AND TURN LEFT TO KING CETSHWAYO P700 PASS MGABABA RESERVE LOADING AND OFF LOADING ALONG THE ROAD PROCEED TO OKHUKHO MINE AND TURN BACK TO ULUNDI PLAZA TAXI RANK USING THE SAME ROUTE.
12.15	KZPRERC2797765 - ULUNDI TO DUMANENI (LOCAL) FROM ULUNDI PLAZA TAXI RANK TURN RIGHT TO JOIN PRINCESS MAGOGO STREET AND TURN LEFT TO KING CETSHWAYO P700 AND TURN RIGHT TO DUMANENI RESERVE LOADING AND OFF LOADING ALONG THE ROAD PASS TSHENILOLWAZI SCHOOL PROCEED TO DUMANENI AND PASS KWAMAYISE STORE AND PROCEED TO EKUJULENI SCHOOL AND TURN BACK TO ULUNDI-PLAZA TAXI RANK USING THE SAME ROUTE.
12.16	KZPRERC2797814 - ULUNDI TO HLOPEKHULU (LOCAL) FROM ULUNDI-PLAZA TAXI RANK TURN RIGHT TO PRINCESS MAGOGO STREET AND TURN LEFT TO KING DINIZULU HIGHWAY AND TURN LEFT TO KING CETSHWAYO AND TURN LEFT WITH D1700 PROCEED TO HLOPEKHULU TURN RIGHT TO D1715 PASS KWAGIJIMA STORE AND TURN BACK AND TURN BACK AT HLOPEKHULU RESERVE AND TURN BACK TO ULUNDI-PLAZA TAXI RANK USING THE SAME ROUTE.
12.17	KZPRERC2797863 - ULUNDI TO KWACEZA (LOCAL) FROM ULUNDI PLAZA TAXI RANK ASSOCIATION TURN RIGHT TO JOIN PRINCESS MAGOGO STREET AND TURN RIGHT TO JOIN KING DINUZULU HIGHWAY PROCEED TO JOIN P522, PROCEED TO MADAKA RESERVE LOADING AND OFF LOADING ALONG THE ROAD, PROCEED TO NDINDE RESERVE LOADING AND OFF LOADING ALONG THE ROAD, PROCEED TO MAME RESERVE, LOADING AND OFF LOADING ALONG THE ROAD PROCEED WITH P522/R66 AND TURN LEFT WITH P487 TO KWACEZA PROCEED TO PHANGODE RESERVE LOADING AND OFF LOADING ALONG THE ROAD, PROCEED TO EZIMFABENI RESERVE LOADING AND OFF LOADING ALONG THE ROAD, PROCEED TO DLABANE RESERVE LOADING AND OFF LOADING ALONG THE ROAD, PROCEED TO DAMBA RESERVE LOADING AND OFF LOADING ALONG THE ROAD, PROCEED TO NHLONGA RESERVE LOADING AND OFF LOADING ALONG THE ROAD, PROCEED TO KWA BRUSH RESERVE LOADING AND OFF LOADING ALONG THE ROAD, TURN WITH D1722 TO THULASIZWE RESERVE LOADING AND OFF LOADING ALONG THE ROAD, PROCEED TO KWADUVELA RESERVE, AND TURN LEFT TO THULASIZWE HOSPITAL AND TURN BACK TO CEZA HOSPITAL, PROCEED TO MPHONGOZINI SCHOOL LOADING AND OFF LOADING ALONG THE ROAD AND BACK TO ULUNDI PLAZA TAXI RANK USING THE SAME ROUTE.
12.18	KZPRERC2797912 - ULUNDI TO ISITETEMU, IDLEBE (LOCAL) FROM ULUNDI-TAXI RANK AND TURN RIGHT TO JOIN PRINCESS MAGOGO STREET AND TURN RIGHT TO JOIN KING DINIZULU HIGHWAY AND TURN LEFT TO JOIN P244 AND PROCEED PASS NKOJENI AREA, AND PROCEED TO MHLAHLANE RESERVE AND TURN RIGHT TO JOIN P704 PROCEED TO KWAMAHLEZA RESERVE AND TURN RIGHT TO JOIN 2292 PROCEED TO GOGO RESERVE, PROCEED TO KWANGENETSHENI RESERVE AND TURN BACK TO JOIN P704, PROCEED AND PASS IDLEBE STORE AND TURN RIGHT TO D1718 PASS IDLEBE SCHOOL AND TURN RIGHT WITH 2293 PROCEED TO OGODWENI RESERVE PROCEED TO D1718 AND TURN RIGHT WITH P704 PASS MWELASE PRIMARY SCHOOL PROCEED TO MLOVU RESERVE AND TURN BACK WITH P704 AND TURN RIGHT WITH D1719 TO ISITETEMU RESERVE LOADING AND OFF LOADING ALONG THE ROAD AND TURN BACK TO ULUNDI -PLAZA TAXI RANK USING THE SAME ROUTE.
12.19	KZPRERC2797961 - ULUNDI TO OSUTHU (LOCAL) FROM ULUNDI PLAZA TAXI RANK TURN RIGHT TO JOIN PRINCESS MAGOGO STREET AND TURN RIGHT TO JOIN KING DINIZULU HIGHWAY PROCEED TO P522 PASS NDINDE RESERVE PROCEED PASS KWAMAME TURN LEFT WITH D1820 TO OSUTU RESERVE LOADING AND OFF LOADING ALONG THE ROAD PROCEED PASS SONKESHANA PRIMARY SCHOOL LOADING AND OFF LOADING ALONG THE ROAD, PROCEED AND PASS OSUTHU SCHOOL LOADING AND OFF LOADING ALONG THE ROAD PROCEED AND PASS QUEEN KAMSWELI SCHOOL LOADING AND OFF LOADING ALONG THE ROAD AND PROCEED TO OSUTHU TAXI RANK LOADING AND OFF LOADING ALONG THE ROAD AND TURN BACK TO ULUNDI PLAZA TAXI RANK USING THE SAME ROUTE.
12.20	KZPRERC2798010 - ULUNDI TO ESIGODIPHOLA (LOCAL) FROM ULUNDI PLAZA TAXI RANK AND TURN RIGHT TO JOIN PRINCESS MAGOGO STREET AND TURN LEFT TO JOIN KING DINIZULU HIGHWAY AND TURN RIGHT TO JOIN R34 LOADING AND OFF LOADING ALONG THE ROAD PROCEED AND PASS MAKHOSINI RESERVE AND TURN RIGHT TO LANDULWAZI PRIMARY SCHOOL AND PROCEED TO ESIGODIPHOLA RESERVE LOADING AND OFF LOADING ALONG THE ROAD, PROCEED AND PASS LANDULWAZI PRIMARY SCHOOL LOADING AND OFF LOADING ALONG THE ROAD AND TURN BACK TO ULUNDI PLAZA TAXI RANK USING THE SAME ROUTE DETAILED.
12.21	KZPRERC2798059 - ULUNDI TO DENNY DALTON (LOCAL) FROM ULUNDI PLAZA TAXI RANK AND TURN RIGHT TO JOIN PRINCESS MAGOGO STREET AND TURN LEFT TO JOIN KING DINIZULU HIGHWAY PROCEED TO ULUNDI 19 WITH P52 AND TURN RIGHT TO JOIN R34, PROCEED TO EMAKHOSINI RESERVE LOADING AND OFF LOADING ALONG THE ROAD AND CROSS MAPHOMA BRIDGE PASS MPOFAZANA CRÈCHE PROCEED TO P47 AND TURN RIGHT TO DENNY DALTON PASS MDUMEZWENI STORE LOADING AND OFF LOADING ALONG THE ROAD PROCEED AND TURN RIGHT WITH PASS BUHLEBELANGA SCHOOL LOADING AND OFF LOADING ALONG THE ROAD AND TURN LEFT PASS MPUNGAMHLOPE POLICE STATION LOADING AND OFF LOADING ALONG THE ROAD PASS PENTECOSTAL CHURCH LOADING AND OFF LOADING ALONG THE ROAD PROCEED WITH D 3142 LOADING AND OFF LOADING ALONG THE ROAD AND TURN LEFT WITH D 3144 PROCEED TO EZIBOMVU RESERVE AND TURN BACK TO ULUNDI-PLAZA TAXI RANK USING THE SAME ROUTE.
12.22	KZPRERC2798108 - ULUNDI TO BABANANGO (LOCAL DISTANCE) FROM ULUNDI - PLAZA TAXI RANK AND TURN RIGHT TO JOIN PRINCESS MAGOGO STREET AND TURN LEFT TO JOIN KING DINIZULU HIGHWAY, AND PROCEED TO ULUNDI 19 WITH R 66 TO JOIN R34 PASS EMAKHOSINI RESERVE AND TURN LEFT TO BABANANGO RESERVE WITH P432 LOADING AND OFF LOADING ALONG THE ROAD PROCEED WITH P432 TO BABANANGO PASS KONINGSDAL FARM PROCEED AND CROSS MPEMBENI BRIDGE PROCEED TO P250, LOADING AND OFF LOADING ALONG THE ROAD TURN RIGHT TO JOIN P48 PROCEED TO BABANANGO LOADING AND OFF LOADING ALONG THE ROAD, PASS BABANANGO VILLAGE PROCEED TO BABANANGO TAXI RANK AND TURN BACK TO ULUNDI -PLAZA TAXI RANK USING THE SAME ROUTE.
12.23	KZPRERC2798157 - ULUNDI VIA KWACEZA TO VRYHEID (LONG DISTANCE) FROM ULUNDI-PLAZA TAXI RANK TURN RIGHT TO JOIN PRINCESS MAGOGO STREET AND TURN RIGHT TO JOIN KING DINIZULU HIGHWAY PROCEED TO JOIN P522, PROCEED TO MADAKA RESERVE LOADING AND OFF LOADING ALONG THE ROAD, PROCEED TO NDINDE RESERVE LOADING AND OFF LOADING ALONG THE ROAD, PROCEED TO MAME RESERVE, LOADING AND OFF LOADING ALONG THE ROAD PROCEED WITH P522, R66 AND TURN LEFT TO KWA-CEZA PROCEED TO PHANGODE RESERVE LOADING AND OFF LOADING ALONG THE ROAD, PROCEED TO EZIMFABENI RESERVE, LOADING AND OFF LOADING ALONG THE ROAD, PROCEED TO DLABANE RESERVE LOADING AND OFF LOADING ALONG THE ROAD, PROCEED TO DAMBA RESERVE LOADING AND OFF LOADING ALONG THE ROAD, PROCEED TO NHLONGA RESERVE LOADING AND OFF LOADING ALONG THE ROAD, PROCEED TO KWA-BRUSH RESERVE LOADING AND OFF LOADING ALONG THE ROAD, TURN WITH D172 TO THULASIZWE RESERVE LOADING AND OFF LOADING ALONG THE ROAD, PROCEED TO KWADUVELA RESERVE PROCEED TO P487 TURN RIGHT TO JOIN R34, TURN RIGHT AND PROCEED TO VRYHEID TAXI RANK OFF LOADING AND TURN BACK TO KWADUVELA USING THE SAME ROUTE.
12.24	KZPRERC2798255 - ULUNDI TO DUMANENI (LOCAL) FROM ULUNDI PLAZA TAXI RANK TURN RIGHT TO JOIN PRINCESS MAGOGO STREET AND TURN LEFT TO JOIN KING DINUZULU AND TURN LEFT TO JOIN KING CETSHWAYO P700 PASS ONDINI MUSEUM PROCEED TO DUMANENI RESERVE LOADING AND OFFLOADING AND BACK THROUGH THE SAME ROUTE.
12.25	KZPRERC2798304 - ULUNDI TO DUNDEE (LONG DISTANCE) FROM ULUNDI TAXI RANK TURN RIGHT TO JOIN PRINCESS MAGOGO AND TURN LEFT TO JOIN KING DINIZULU HIGHWAY JOIN R66, PROCEED TO ULUNDI19 AND TURN RIGHT TO JOIN R34 PROCEED AND TURN LEFT TO JOIN R33, TURN LEFT AND PROCEED WITH R33 TO DUNDEE AND TURN RIGHT TAXI RANK. OFFLOAD AND LOAD PASSENGERS BACK TO ULUNDI USING THE SAME ROUTE.
12.26	KZPRERC2798402 - ULUNDI TO LADYSMITH (LONG DISTANCE) FROM ULUNDI TAXI RANK TURN RIGHT TO JOIN PRINCESS MAGOGO STREET, TURN LEFT TO JOIN KING DINUZULU HIGHWAY, PROCEED TO ULUNDI 19 TURN RIGHT TO JOIN R34, PROCEED TO R33, PROCEED TO DUNDEE PROCEED TO R602, PROCEED TO N11 BECOMING NEWCASTLE ROAD, PROCEED TO LADYSMITH TAXI RANK ON QUEEN STREET OFF LOADING AND LOADING AND BACK TO ULUNDI USING THE SAME ROUTE.
12.27	KZPRERC2797128 - ULUNDI TO UNIT A (LOCAL) FROM ULUNDI PLAZA TAXI RANK TURN RIGHT TO JOIN PRINCESS MAGOGO AND TURN LEFT TO JOIN KING DINIZULU STREET, TURN LEFT TO JOIN MNYAMANA ROAD TURN LEFT TO JOIN MFOLOZI STREET AND TURN BACK TO ULUNDI PLAZA TAXI RANK USING THE SAME ROUTE.



transport

Department:
Transport
Province of KwaZulu-Natal

GAZETTE

LGKZNG20-2023-AUG

REGION: ALL

1) Application Number: APP0151457	2) Gazette Number: LGKZNG20-2023-AUG
3) Applicant: ZN MASONDO ID NO. 8008041058087 Association: MAHLABATHINI-ULUNDI TRANS. ASSOCIATION	4) Applicant Address: P. O. BOX 722 ULUNDI 3838
5) Existing Licence Holder: NOT APPLICABLE ID NO. NOT APPLICABLE	6) Existing Licence Holder Address: NOT APPLICABLE
7) Type of application: ADD AUTHORISATIONS/ROUTES	8) Operating Licence Number: LGKZN0803000199
9) Vehicle Type: MINIBUS	10) 1 X 15 (SEATED) + 0 (STANDING)
11) Region: ZULULAND	
12.1	KZPRERC2797030 - ULUNDI TO MABEDLANA (LOCAL) FROM ULUNDI PLAZA TAXI RANK TURN RIGHT TO JOIN PRINCESS MAGOGO CROSS KING DINIZULU GO STRAIGHT AND TURN LEFT WITH INKOSI GUMEDE STREET WHICH BECOMES UMKHULUTSHANE STREET AND TURN TO JOIN P734 ROAD TO NDLOVANE HIGH SCHOOL ROAD.GO STRAIGHT, LOADING AND OFFLOADING ALONG THE ROAD, TURN RIGHT ON THE RESERVOIR TANKS TOWARDS MHLAHLANE RESERVE LOADING AND OFFLOADING ALONG THE ROAD AND TURN BACK TO ULUNDI PLAZA TAXI RANK USING THE SAME ROUTE.
12.2	KZPRERC2797079 - ULUNDI TO MKHAZANA (LOCAL) FROM ULUNDI PLAZA TAXI RANK TURN RIGHT TO JOIN PRINCESS MAGOGO CROSS KING DINIZULU STRAIGHT TO MKHAZANE LOADING AND OFF-LOADING ALONG THE ROAD STRAIGHT AND PASS MAQHINGA HIGH SCHOOL TURN RIGHT TOWARDS GODLUMKHONTO PRIMARY SCHOOL AND TURN BACK TOWARDS WHITE UMFOLOZI BRIDGE TOWARDS KWAMJIBHA RESERVE AND TURN BACK TO ULUNDI PLAZA TAXI RANK USING THE SAME ROUTE.
12.3	KZPRERC2797177 - ULUNDI TO UNIT C & D (LOCAL) FROM ULUNDI PLAZA TAXI RANK TURN RIGHT TO JOIN PRINCESS MAGOGO STREET AND TURN LEFT JOIN KING ZWELITHINI STREET PROCEED AND PASS UNIT C LOADING AND OFF LOADING ALONG THE ROAD PASS, PRINCE DABULAMANZI SCHOOL TURN RIGHT TO JOIN KING SHAKA STREET TO SECTION D AND TURN LEFT TO JOIN DR. DENNIS MADIDE STREET PROCEEDING TO EMTHONJANENI STREET LOADING AND OFF LOADING ALONG THE ROAD TURN RIGHT TO JOIN F.T MDALOSE STREET LOADING AND OFF LOADING ALONG THE ROAD. TURN BACK TO ULUNDI PLAZA TAXI RANK USING THE SAME ROUTE.
12.4	KZPRERC2797226 - ULUNDI TO MASHONA (LOCAL) FROM ULUNDI PLAZA TAXI RANK TURN RIGHT TO JOIN PRINCESS MAGOGO AND TURN RIGHT TO JOIN KING DINIZULU ROAD LOADING AND OFF LOADING ALONG THE ROAD, PASS MAHLABATHINI PRIMARY SCHOOL TURN RIGHT TO JOIN P702 LOADING AND OFF LOADING ALONG THE ROAD PROCEED TO ST. FRANCIS HOSPITAL AND TURN BACK TO ULUNDI PLAZA TAXI RANK USING THE SAME ROUTE.
12.5	KZPRERC2797275 - ULUNDI TO NKONJENI (LOCAL) FROM ULUNDI PLAZA TAXI RANK TURN RIGHT TO JOIN PRINCESS MAGOGO STREET AND TURN RIGHT TO JOIN KING DINIZULU AND TURN LEFT TO JOIN P244MAYIWANE-MASHONA JUNCTION TURN RIGHT WITH D1721 TO NKONJENI HOSPITAL LOADING AND OFF LOADING ALONG THE ROAD PROCEED TO KWAPHINDANGENE RESERVE LOADING AND OFF LOADING ALONG THE ROAD, PROCEED TO KWANGILAZI STORE LOADING AND OFF LOADING ALONG THE ROAD, PROCEED WITH D1717 TO VEZUNYAWO AND NOMDIYA AND TURN RIGHT WITH P244 BACK TO ULUNDI PLAZA TAXI RANK USING THE SAME ROUTE.
12.6	KZPRERC2797324 - ULUNDI TO NHLAZATSHE (LOCAL) FROM ULUNDI PLAZA TAXI RANK TURN RIGHT TO JOIN PRINCESS MAGOGO STREET AND TURN RIGHT TO JOIN KING DINIZULU STREET AND TURN LEFT WITH P244 PROCEED TO MHLAHLANE RESERVE LOADING AND OFF LOADING ALONG THE ROAD,PASS THWASANE HIGH SCHOOL PROCEED TO NHLAZATSHE RESERVE LOADING AND OFF LOADING ALONG THE ROAD AND TURN BACK TO ULUNDI PLAZA TAXI RANK USING THE SAME ROUTES.
12.7	KZPRERC2797373 - ULUNDI TO XOLO \ LOMO (LOCAL) FROM ULUNDI PLAZA TAXI RANK TURN RIGHT TO JOIN PRINCESS MAGOGO STREET AND TURN RIGHT TO JOIN KING DINIZULU HIGHWAY AND TURN RIGHT TO JOIN P702 PROCEED AND PASS MASHONA, PASS ST FRANSIS, PASS KWAVUTHELA RESERVE, LOADING AND OFF LOADING ALONG THE ROAD AND PROCEED TO XOLO LOADING AND OFF LOADING ALONG THE ROAD PROCEED TO ISPHIVA RESERVELOMO LOADING AND OFF LOADING ALONG THE ROAD AND TURN LEFT TO XASANA RESERVE LOADING AND OFF LOADING ALONG THE ROAD AND TURN BACK TO P702 PROCEED TO LOMO RESERVE LOADING AND OFF LOADING ALONG THE ROAD ,PROCEED TO ISIPHIVA RESERVE LOADING AND OFF LOADING ALONG THE ROAD PROCEED WITH P702 AND PASS LOMO CLINIC LOADING AND OFF LOADING ALONG THE ROAD AND PASS MTHUNZIWOXOLO SCHOOL PROCEED WITH P702 LOADING AND OFF LOADING ALONG THE ROAD AND TURN BACK TO ULUNDI PLAZA TAXI RANK USING THE SAME ROUTE.
12.8	KZPRERC2797422 - ULUNDI TO NTANDAKUWELA (LOCAL). FROM ULUNDI PLAZA TAXI RANK TURN RIGHT TO JOIN PRINCESS MAGOGO STREET AND TURN RIGHT TO JOIN KING DINIZULU HIGHWAY, TURN RIGHT TO JOIN P702 AND PROCEED TO NTANDAKUWELA RESERVE LOADING AND OFF LOADING ALONG THE ROAD, PROCEED TO MANEKWANE RESERVE LOADING AND OFF LOADING ALONG THE ROAD, PROCEED TO SANGOYANE RESERVE LOADING AND OFF LOADING AND OFF LOADING ALONG THE ROAD AND TURN BACK TO ULUNDI -PLAZA TAXI RANK USING THE SAME ROUTE.
12.9	KZPRERC2797471 - ULUNDI TO WELA (LOCAL) FROM ULUNDI-PLAZA TAXI RANK TURN RIGHT TO JOIN PRINCESS MAGOGO STREET AND TURN RIGHT TO JOIN KING DINIZULU AND TURN RIGHT WITH P702 AND TURN RIGHT TO WELA RESERVE LOADING AND OFF LOADING ALONG THE ROAD, PASS WELA PRIMARY SCHOOL AND TURN BACK WITH SAME ROUTE TO ULUNDI-PLAZA TAXI RANK.
12.10	KZPRERC2797520 - ULUNDI TO ZONDELA (LOCAL) FROM ULUNDI - PLAZA TAXI RANK TURN LEFT TO JOIN PRINCESS MAGOGO AND TURN LEFT TO JOIN KING ZWELITHINI ROAD, AND TURN RIGHT TO JOIN KING MPANDE STREET, PASS KING MAGEBA PUBLIC SCHOOL AND BACK TO ULUNDI -PLAZA TAXI RANK WITH SAME ROUTE.
12.11	KZPRERC2797569 - ULUNDI TO THOKOZA (LOCAL) FROM ULUNDI - PLAZA TAXI RANK TURN RIGHT TO JOIN PRINCESS MAGOGO STREET, AND TURN LEFT TO JOIN KING DINIZULU, TURN LEFT TO JOIN KING CETSHWAYO HIGHWAY P700 TURN RIGHT TOWARDS THENGISANGAYE PRIMARY SCHOOL AND PASS THOKOZA STORE LOADING AND OFF LOADING ALONG THE ROAD PROCEED TO THOKOZA RESERVE AND RETURN BACK WITH SAME ROUTE TO ULUNDI-PLAZA TAXI RANK.
12.12	KZPRERC2797618 - ULUNDI TO EZIHLABENI (LOCAL) FROM ULUNDI-PLAZA TAXI RANK TURN RIGHT TO JOIN PRINCESS MAGOGO STREET AND TURN LEFT TO JOIN KING DINIZULU AND TURN LEFT TO JOIN KING CETSHWAYO P700 PASS ONDINI MUSEUM TURN LEFT TO NDAYINI AND BACK TO JOIN P700 TOWARDS EZIHLABENI RESERVE AND BACK TO ULUNDI PLAZA TAXI RANK WITH SAME ROUTE.
12.13	KZPRERC2797667 - ULUNDI TO NHLUNGWANE (LOCAL) FROM ULUNDI - PLAZA TAXI RANK TURN RIGHT TO JOIN PRINCESS MAGOGO AND TURN LEFT TO JOIN KING CETSHWAYO HIGHWAY P700 PASS NQUNQE PRIMARY SCHOOL, PASS MLABA TRIBAL AUTHORITY SCHOOL, TURN LEFT TO NTILINGWE RESERVE LOADING AND OFF LOADING ALONG THE ROAD AND TURN BACK TO P700 TURN LEFT TO KWATHUTHU, PROCEED TO NKONJANE LOADING AND OFF LOADING ALONG THE ROAD, AND TURN BACK TO P700,TURN LEFT TO NTABANKULU RESERVE LOADING AND OFF LOADING ALONG THE ROAD. TURN BACK TO P700 PROCEED TO DINDI RESERVE WITH P700 LOADING AND OFF LOADING ALONG THE ROAD ,TURN RIGHT WITH D1702 TO NJOMELWANE RESERVE LOADING AND OFF LOADING ALONG THE ROAD AND TURN BACK TO P700 PROCEED AND PASS NHLUNGWANE HIGH SCHOOL TURN LEFT TO ZILULWANE RESERVE LOADING AND OFF LOADING ALONG THE ROAD AND TURN BACK TO P700 TURN RIGHT WITH D1733 TO NQULWANE RESERVE LOADING AND OFF LOADING ALONG THE ROAD AND BACK TO P700 PROCEED AND TURN LEFT WITH HLUSHWANA PRIMARY SCHOOL TO BHEKIMBAZO RESERVE AND BACK TO ULUNDI-PLAZA TAXI RANK USING THE SAME ROUTE.



transport

Department:
Transport
Province of KwaZulu-Natal

GAZETTE

LGKZNG20-2023-AUG

REGION: ALL

12.14	KZPRERC2797716 - ULUNDI TO OKHUKHO (LOCAL) FROM ULUNDI PLAZA TAXI RANK TURN RIGHT TO JOIN PRINCESS MAGOGO STREET, AND TURN LEFT TO JOIN KING DINIZULU HIGHWAY AND TURN LEFT TO KING CETSHWAYO P700 PASS MGABABA RESERVE LOADING AND OFF LOADING ALONG THE ROAD PROCEED TO OKHUKHO MINE AND TURN BACK TO ULUNDI PLAZA TAXI RANK USING THE SAME ROUTE.
12.15	KZPRERC2797765 - ULUNDI TO DUMANENI (LOCAL) FROM ULUNDI PLAZA TAXI RANK TURN RIGHT TO JOIN PRINCESS MAGOGO STREET AND TURN LEFT TO KING CETSHWAYO P700 AND TURN RIGHT TO DUMANENI RESERVE LOADING AND OFF LOADING ALONG THE ROAD PASS TSHENILOLWAZI SCHOOL PROCEED TO DUMANENI AND PASS KWAMAYISE STORE AND PROCEED TO EKUJULENI SCHOOL AND TURN BACK TO ULUNDI-PLAZA TAXI RANK USING THE SAME ROUTE.
12.16	KZPRERC2797814 - ULUNDI TO HLOPEKHULU (LOCAL) FROM ULUNDI-PLAZA TAXI RANK TURN RIGHT TO PRINCESS MAGOGO STREET AND TURN LEFT TO KING DINIZULU HIGHWAY AND TURN LEFT TO KING CETSHWAYO AND TURN LEFT WITH D1700 PROCEED TO HLOPEKHULU TURN RIGHT TO D1715 PASS KWAGIJIMA STORE AND TURN BACK AND TURN BACK AT HLOPEKHULU RESERVE AND TURN BACK TO ULUNDI-PLAZA TAXI RANK USING THE SAME ROUTE.
12.17	KZPRERC2797863 - ULUNDI TO KWACEZA (LOCAL) FROM ULUNDI PLAZA TAXI RANK ASSOCIATION TURN RIGHT TO JOIN PRINCESS MAGOGO STREET AND TURN RIGHT TO JOIN KING DINUZULU HIGHWAY PROCEED TO JOIN P522, PROCEED TO MADAKA RESERVE LOADING AND OFF LOADING ALONG THE ROAD, PROCEED TO NDINDE RESERVE LOADING AND OFF LOADING ALONG THE ROAD, PROCEED TO MAME RESERVE, LOADING AND OFF LOADING ALONG THE ROAD PROCEED WITH P522/R66 AND TURN LEFT WITH P487 TO KWACEZA PROCEED TO PHANGODE RESERVE LOADING AND OFF LOADING ALONG THE ROAD, PROCEED TO EZIMFABENI RESERVE LOADING AND OFF LOADING ALONG THE ROAD, PROCEED TO DLABANE RESERVE LOADING AND OFF LOADING ALONG THE ROAD, PROCEED TO DAMBA RESERVE LOADING AND OFF LOADING ALONG THE ROAD, PROCEED TO NHLONGA RESERVE LOADING AND OFF LOADING ALONG THE ROAD, PROCEED TO KWA BRUSH RESERVE LOADING AND OFF LOADING ALONG THE ROAD, TURN WITH D1722 TO THULASIZWE RESERVE LOADING AND OFF LOADING ALONG THE ROAD, PROCEED TO KWADUVELA RESERVE, AND TURN LEFT TO THULASIZWE HOSPITAL AND TURN BACK TO CEZA HOSPITAL, PROCEED TO MPHONGOZINI SCHOOL LOADING AND OFF LOADING ALONG THE ROAD AND BACK TO ULUNDI PLAZA TAXI RANK USING THE SAME ROUTE.
12.18	KZPRERC2797912 - ULUNDI TO ISITETEMU IDLEBE (LOCAL) FROM ULUNDI-TAXI RANK AND TURN RIGHT TO JOIN PRINCESS MAGOGO STREET AND TURN RIGHT TO JOIN KING DINIZULU HIGHWAY AND TURN LEFT TO JOIN P244 AND PROCEED PASS NKOJENI AREA, AND PROCEED TO MHLAHLANE RESERVE AND TURN RIGHT TO JOIN P704 PROCEED TO KWAMAHLEZA RESERVE AND TURN RIGHT TO JOIN 2292 PROCEED TO GOGO RESERVE, PROCEED TO KWANGENETSHENI RESERVE AND TURN BACK TO JOIN P704, PROCEED AND PASS IDLEBE STORE AND TURN RIGHT TO D1718 PASS IDLEBE SCHOOL AND TURN RIGHT WITH 2293 PROCEED TO OGODWENI RESERVE PROCEED TO D1718 AND TURN RIGHT WITH P704 PASS MWELASE PRIMARY SCHOOL PROCEED TO MLOVU RESERVE AND TURN BACK WITH P704 AND TURN RIGHT WITH D1719 TO ISITETEMU RESERVE LOADING AND OFF LOADING ALONG THE ROAD AND TURN BACK TO ULUNDI-PLAZA TAXI RANK USING THE SAME ROUTE.
12.19	KZPRERC2797961 - ULUNDI TO OSUTHU (LOCAL) FROM ULUNDI PLAZA TAXI RANK TURN RIGHT TO JOIN PRINCESS MAGOGO STREET AND TURN RIGHT TO JOIN KING DINIZULU HIGHWAY PROCEED TO P522 PASS NDINDE RESERVE PROCEED PASS KWAMAME TURN LEFT WITH D1820 TO OSUTU RESERVE LOADING AND OFF LOADING ALONG THE ROAD PROCEED PASS SONKESHANA PRIMARY SCHOOL LOADING AND OFF LOADING ALONG THE ROAD, PROCEED AND PASS OSUTHU SCHOOL LOADING AND OFF LOADING ALONG THE ROAD PROCEED AND PASS QUEEN KAMSWELI SCHOOL LOADING AND OFF LOADING ALONG THE ROAD AND PROCEED TO OSUTHU TAXI RANK LOADING AND OFF LOADING ALONG THE ROAD AND TURN BACK TO ULUNDI PLAZA TAXI RANK USING THE SAME ROUTE.
12.20	KZPRERC2798010 - ULUNDI TO ESIGODIPHOLA (LOCAL) FROM ULUNDI PLAZA TAXI RANK AND TURN RIGHT TO JOIN PRINCESS MAGOGO STREET AND TURN LEFT TO JOIN KING DINIZULU HIGHWAY AND TURN RIGHT TO JOIN R34 LOADING AND OFF LOADING ALONG THE ROAD PROCEED AND PASS MAKHOSINI RESERVE AND TURN RIGHT TO LANDULWAZI PRIMARY SCHOOL AND PROCEED TO ESIGODIPHOLA RESERVE LOADING AND OFF LOADING ALONG THE ROAD, PROCEED AND PASS LANDULWAZI PRIMARY SCHOOL LOADING AND OFF LOADING ALONG THE ROAD AND TURN BACK TO ULUNDI PLAZA TAXI RANK USING THE SAME ROUTE DETAILED.
12.21	KZPRERC2798059 - ULUNDI TO DENNY DALTON (LOCAL) FROM ULUNDI PLAZA TAXI RANK AND TURN RIGHT TO JOIN PRINCESS MAGOGO STREET AND TURN LEFT TO JOIN KING DINIZULU HIGHWAY PROCEED TO ULUNDI 19 WITH P52 AND TURN RIGHT TO JOIN R34, PROCEED TO EMAKHOSINI RESERVE LOADING AND OFF LOADING ALONG THE ROAD AND CROSS MAPHOMA BRIDGE PASS MPOFAZANA CRÈCHE PROCEED TO P47 AND TURN RIGHT TO DENNY DALTON PASS MDUMEZWENI STORE LOADING AND OFF LOADING ALONG THE ROAD PROCEED AND TURN RIGHT WITH PASS BUHLEBELANGA SCHOOL LOADING AND OFF LOADING ALONG THE ROAD AND TURN LEFT PASS MPUNGAMHLOPE POLICE STATION LOADING AND OFF LOADING ALONG THE ROAD PASS PENTECOSTAL CHURCH LOADING AND OFF LOADING ALONG THE ROAD PROCEED WITH D 3142 LOADING AND OFF LOADING ALONG THE ROAD AND TURN LEFT WITH D 3144 PROCEED TO EZIBOMVU RESERVE AND TURN BACK TO ULUNDI-PLAZA TAXI RANK USING THE SAME ROUTE.
12.22	KZPRERC2798108 - ULUNDI TO BABANANGO (LOCAL DISTANCE) FROM ULUNDI - PLAZA TAXI RANK AND TURN RIGHT TO JOIN PRINCESS MAGOGO STREET AND TURN LEFT TO JOIN KING DINIZULU HIGHWAY, AND PROCEED TO ULUNDI 19 WITH R 66 TO JOIN R34 PASS EMAKHOSINI RESERVE AND TURN LEFT TO BABANANGO RESERVE WITH P432 LOADING AND OFF LOADING ALONG THE ROAD PROCEED WITH P432 TO BABANANGO PASS KONINGSDAL FARM PROCEED AND CROSS MPEMBENI BRIDGE PROCEED TO P250, LOADING AND OFF LOADING ALONG THE ROAD TURN RIGHT TO JOIN P48 PROCEED TO BABANANGO LOADING AND OFF LOADING ALONG THE ROAD, PASS BABANANGO VILLAGE PROCEED TO BABANANGO TAXI RANK AND TURN BACK TO ULUNDI - PLAZA TAXI RANK USING THE SAME ROUTE.
12.23	KZPRERC2798157 - ULUNDI VIA KWACEZA TO VRYHEID (LONG DISTANCE) FROM ULUNDI-PLAZA TAXI RANK TURN RIGHT TO JOIN PRINCESS MAGOGO STREET AND TURN RIGHT TO JOIN KING DINIZULU HIGHWAY PROCEED TO JOIN P522, PROCEED TO MADAKA RESERVE LOADING AND OFF LOADING ALONG THE ROAD, PROCEED TO NDINDE RESERVE LOADING AND OFF LOADING ALONG THE ROAD, PROCEED TO MAME RESERVE, LOADING AND OFF LOADING ALONG THE ROAD PROCEED WITH P522, R66 AND TURN LEFT TO KWA-CEZA PROCEED TO PHANGODE RESERVE LOADING AND OFF LOADING ALONG THE ROAD, PROCEED TO EZIMFABENI RESERVE, LOADING AND OFF LOADING ALONG THE ROAD, PROCEED TO DLABANE RESERVE LOADING AND OFF LOADING ALONG THE ROAD, PROCEED TO DAMBA RESERVE LOADING AND OFF LOADING ALONG THE ROAD, PROCEED TO NHLONGA RESERVE LOADING AND OFF LOADING ALONG THE ROAD, PROCEED TO KWA-BRUSH RESERVE LOADING AND OFF LOADING ALONG THE ROAD, TURN WITH D172 TO THULASIZWE RESERVE LOADING AND OFF LOADING ALONG THE ROAD, PROCEED TO KWADUVELA RESERVE PROCEED TO P487 TURN RIGHT TO JOIN R34, TURN RIGHT AND PROCEED TO VRYHEID TAXI RANK OFF LOADING AND TURN BACK TO KWADUVELA USING THE SAME ROUTE.
12.24	KZPRERC2798255 - ULUNDI TO DUMANENI (LOCAL) FROM ULUNDI PLAZA TAXI RANK TURN RIGHT TO JOIN PRINCESS MAGOGO STREET AND TURN LEFT TO JOIN KING DINUZULU AND TURN LEFT TO JOIN KING CETSHWAYO P700 PASS ONDINI MUSEUM PROCEED TO DUMANENI RESERVE LOADING AND OFFLOADING AND BACK THROUGH THE SAME ROUTE.
12.25	KZPRERC2798304 - ULUNDI TO DUNDEE (LONG DISTANCE) FROM ULUNDI TAXI RANK TURN RIGHT TO JOIN PRINCESS MAGOGO AND TURN LEFT TO JOIN KING DINIZULU HIGHWAY JOIN R66, PROCEED TO ULUNDI19 AND TURN RIGHT TO JOIN R34 PROCEED AND TURN LEFT TO JOIN R33, TURN LEFT AND PROCEED WITH R33 TO DUNDEE AND TURN RIGHT TAXI RANK. OFFLOAD AND LOAD PASSENGERS BACK TO ULUNDI USING THE SAME ROUTE.
12.26	KZPRERC2798402 - ULUNDI TO LADYSMITH (LONG DISTANCE) FROM ULUNDI TAXI RANK TURN RIGHT TO JOIN PRINCESS MAGOGO STREET, TURN LEFT TO JOIN KING DINUZULU HIGHWAY, PROCEED TO ULUNDI 19 TURN RIGHT TO JOIN R34, PROCEED TO R33, PROCEED TO DUNDEE PROCEED TO R602, PROCEED TO N11 BECOMING NEWCASTLE ROAD, PROCEED TO LADYSMITH TAXI RANK ON QUEEN STREET OFF LOADING AND LOADING AND BACK TO ULUNDI USING THE SAME ROUTE.
12.27	KZPRERC2797128 - ULUNDI TO UNIT A (LOCAL) FROM ULUNDI PLAZA TAXI RANK TURN RIGHT TO JOIN PRINCESS MAGOGO AND TURN LEFT TO JOIN KING DINIZULU STREET, TURN LEFT TO JOIN MNYAMANA ROAD TURN LEFT TO JOIN MFOLOZI STREET AND TURN BACK TO ULUNDI PLAZA TAXI RANK USING THE SAME ROUTE.



transport

Department:
Transport
Province of KwaZulu-Natal

GAZETTE

LGKZNG20-2023-AUG

REGION: ALL

1) Application Number: APP0151459	2) Gazette Number: LGKZNG20-2023-AUG
3) Applicant: WP KHUMALO ID NO. 6403225276088 Association: MAHLABATHINI-ULUNDI TRANS. ASSOCIATION	4) Applicant Address: P O BOX 187 ULUNDI 3838
5) Existing Licence Holder: NOT APPLICABLE ID NO. NOT APPLICABLE	6) Existing Licence Holder Address: NOT APPLICABLE
7) Type of application: ADD AUTHORISATIONS/ROUTES	8) Operating Licence Number: LGKZN0803000132
9) Vehicle Type: MINIBUS	10) 1 X 14 (SEATED) + 0 (STANDING)
11) Region: ZULULAND	
12.1	KZPRERC2797030 - ULUNDI TO MABEDLANA (LOCAL) FROM ULUNDI PLAZA TAXI RANK TURN RIGHT TO JOIN PRINCESS MAGOGO CROSS KING DINIZULU GO STRAIGHT AND TURN LEFT WITH INKOSI GUMEDE STREET WHICH BECOMES UMKHULUTSHANE STREET AND TURN TO JOIN P734 ROAD TO NDLOVANE HIGH SCHOOL ROAD.GO STRAIGHT, LOADING AND OFFLOADING ALONG THE ROAD, TURN RIGHT ON THE RESERVOIR TANKS TOWARDS MHLAHLANE RESERVE LOADING AND OFFLOADING ALONG THE ROAD AND TURN BACK TO ULUNDI PLAZA TAXI RANK USING THE SAME ROUTE.
12.2	KZPRERC2797079 - ULUNDI TO MKHAZANA (LOCAL) FROM ULUNDI PLAZA TAXI RANK TURN RIGHT TO JOIN PRINCESS MAGOGO CROSS KING DINIZULU STRAIGHT TO MKHAZANE LOADING AND OFF-LOADING ALONG THE ROAD STRAIGHT AND PASS MAQHINGA HIGH SCHOOL TURN RIGHT TOWARDS GODLUMKHONTO PRIMARY SCHOOL AND TURN BACK TOWARDS WHITE UMFOLOZI BRIDGE TOWARDS KWAMJIBHA RESERVE AND TURN BACK TO ULUNDI PLAZA TAXI RANK USING THE SAME ROUTE.
12.3	KZPRERC2797177 - ULUNDI TO UNIT C & D (LOCAL) FROM ULUNDI PLAZA TAXI RANK TURN RIGHT TO JOIN PRINCESS MAGOGO STREET AND TURN LEFT JOIN KING ZWELITHINI STREET PROCEED AND PASS UNIT C LOADING AND OFF LOADING ALONG THE ROAD PASS, PRINCE DABULAMANZI SCHOOL TURN RIGHT TO JOIN KING SHAKA STREET TO SECTION D AND TURN LEFT TO JOIN DR. DENNIS MADIDE STREET PROCEEDING TO EMTHONJANENI STREET LOADING AND OFF LOADING ALONG THE ROAD TURN RIGHT TO JOIN F.T MDALOSE STREET LOADING AND OFF LOADING ALONG THE ROAD. TURN BACK TO ULUNDI PLAZA TAXI RANK USING THE SAME ROUTE.
12.4	KZPRERC2797226 - ULUNDI TO MASHONA (LOCAL) FROM ULUNDI PLAZA TAXI RANK TURN RIGHT TO JOIN PRINCESS MAGOGO AND TURN RIGHT TO JOIN KING DINIZULU ROAD LOADING AND OFF LOADING ALONG THE ROAD, PASS MAHLABATHINI PRIMARY SCHOOL TURN RIGHT TO JOIN P702 LOADING AND OFF LOADING ALONG THE ROAD PROCEED TO ST. FRANCIS HOSPITAL AND TURN BACK TO ULUNDI PLAZA TAXI RANK USING THE SAME ROUTE.
12.5	KZPRERC2797275 - ULUNDI TO NCONJENI (LOCAL) FROM ULUNDI PLAZA TAXI RANK TURN RIGHT TO JOIN PRINCESS MAGOGO STREET AND TURN RIGHT TO JOIN KING DINIZULU AND TURN LEFT TO JOIN P244MAYIWANE-MASHONA JUNCTION TURN RIGHT WITH D1721 TO NCONJENI HOSPITAL LOADING AND OFF LOADING ALONG THE ROAD PROCEED TO KWAPHINDANGENE RESERVE LOADING AND OFF LOADING ALONG THE ROAD, PROCEED TO KWANGILAZI STORE LOADING AND OFF LOADING ALONG THE ROAD, PROCEED WITH D1717 TO VEZUNYAWO AND NOMDIYA AND TURN RIGHT WITH P244 BACK TO ULUNDI PLAZA TAXI RANK USING THE SAME ROUTE.
12.6	KZPRERC2797324 - ULUNDI TO NHLAZATSHE (LOCAL) FROM ULUNDI PLAZA TAXI RANK TURN RIGHT TO JOIN PRINCESS MAGOGO STREET AND TURN RIGHT TO JOIN KING DINIZULU STREET AND TURN LEFT WITH P244 PROCEED TO MHLAHLANE RESERVE LOADING AND OFF LOADING ALONG THE ROAD,PASS THWASANE HIGH SCHOOL PROCEED TO NHLAZATSHE RESERVE LOADING AND OFF LOADING ALONG THE ROAD AND TURN BACK TO ULUNDI PLAZA TAXI RANK USING THE SAME ROUTES.
12.7	KZPRERC2797373 - ULUNDI TO XOLO \ LOMO (LOCAL) FROM ULUNDI PLAZA TAXI RANK TURN RIGHT TO JOIN PRINCESS MAGOGO STREET AND TURN RIGHT TO JOIN KING DINIZULU HIGHWAY AND TURN RIGHT TO JOIN P702 PROCEED AND PASS MASHONA, PASS ST FRANSIS, PASS KWAVUTHELA RESERVE, LOADING AND OFF LOADING ALONG THE ROAD AND PROCEED TO XOLO LOADING AND OFF LOADING ALONG THE ROAD PROCEED TO ISPHIVA RESERVE\LOMO LOADING AND OFF LOADING ALONG THE ROAD AND TURN LEFT TO XASANA RESERVE LOADING AND OFF LOADING ALONG THE ROAD AND TURN BACK TO P702 PROCEED TO LOMO RESERVE LOADING AND OFF LOADING ALONG THE ROAD ,PROCEED TO ISIPHIVA RESERVE LOADING AND OFF LOADING ALONG THE ROAD PROCEED WITH P702 AND PASS LOMO CLINIC LOADING AND OFF LOADING ALONG THE ROAD AND PASS MTHUNZIWOXOLO SCHOOL PROCEED WITH P702 LOADING AND OFF LOADING ALONG THE ROAD AND TURN BACK TO ULUNDI PLAZA TAXI RANK USING THE SAME ROUTE.
12.8	KZPRERC2797422 - ULUNDI TO NTANDAKUWELA (LOCAL). FROM ULUNDI PLAZA TAXI RANK TURN RIGHT TO JOIN PRINCESS MAGOGO STREET AND TURN RIGHT TO JOIN KING DINIZULU HIGHWAY, TURN RIGHT TO JOIN P702 AND PROCEED TO NTANDAKUWELA RESERVE LOADING AND OFF LOADING ALONG THE ROAD, PROCEED TO MANEKWANE RESERVE LOADING AND OFF LOADING ALONG THE ROAD, PROCEED TO SANGOYANE RESERVE LOADING AND OFF LOADING AND OFF LOADING ALONG THE ROAD AND TURN BACK TO ULUNDI -PLAZA TAXI RANK USING THE SAME ROUTE.
12.9	KZPRERC2797471 - ULUNDI TO WELA (LOCAL) FROM ULUNDI-PLAZA TAXI RANK TURN RIGHT TO JOIN PRINCESS MAGOGO STREET AND TURN RIGHT TO JOIN KING DINIZULU AND TURN RIGHT WITH P702 AND TURN RIGHT TO WELA RESERVE LOADING AND OFF LOADING ALONG THE ROAD, PASS WELA PRIMARY SCHOOL AND TURN BACK WITH SAME ROUTE TO ULUNDI-PLAZA TAXI RANK.
12.10	KZPRERC2797520 - ULUNDI TO ZONDELA (LOCAL) FROM ULUNDI - PLAZA TAXI RANK TURN LEFT TO JOIN PRINCESS MAGOGO AND TURN LEFT TO JOIN KING ZWELITHINI ROAD, AND TURN RIGHT TO JOIN KING MPANDE STREET, PASS KING MAGEBA PUBLIC SCHOOL AND BACK TO ULUNDI -PLAZA TAXI RANK WITH SAME ROUTE.
12.11	KZPRERC2797569 - ULUNDI TO THOKOZA (LOCAL) FROM ULUNDI - PLAZA TAXI RANK TURN RIGHT TO JOIN PRINCESS MAGOGO STREET, AND TURN LEFT TO JOIN KING DINIZULU, TURN LEFT TO JOIN KING CETSHWAYO HIGHWAY\P700 TURN RIGHT TOWARDS THENGISANGAYE PRIMARY SCHOOL AND PASS THOKOZA STORE LOADING AND OFF LOADING ALONG THE ROAD PROCEED TO THOKOZA RESERVE AND RETURN BACK WITH SAME ROUTE TO ULUNDI-PLAZA TAXI RANK.
12.12	KZPRERC2797618 - ULUNDI TO EZIHLABENI (LOCAL) FROM ULUNDI-PLAZA TAXI RANK TURN RIGHT TO JOIN PRINCESS MAGOGO STREET AND TURN LEFT TO JOIN KING DINIZULU AND TURN LEFT TO JOIN KING CETSHWAYO\P700 PASS ONDINI MUSEUM TURN LEFT TO NDAYINI AND BACK TO JOIN P700 TOWARDS EZIHLABENI RESERVE AND BACK TO ULUNDI PLAZA TAXI RANK WITH SAME ROUTE.



transport

Department:
Transport
Province of KwaZulu-Natal

GAZETTE

LGKZNG20-2023-AUG

REGION: ALL

12.13	KZPRERC2797667 - ULUNDI TO NHLUNGWANE (LOCAL) FROM ULUNDI - PLAZA TAXI RANK TURN RIGHT TO JOIN PRINCESS MAGOGO AND TURN LEFT TO JOIN KING CETSHWAYO HIGHWAY P700 PASS NOUNOE PRIMARY SCHOOL, PASS MLABA TRIBAL AUTHORITY SCHOOL, TURN LEFT TO NTILINGWE RESERVE LOADING AND OFF LOADING ALONG THE ROAD AND TURN BACK TO P700 TURN LEFT TO KWATHUTHU, PROCEED TO NKONJANE LOADING AND OFF LOADING ALONG THE ROAD, AND TURN BACK TO P700, TURN LEFT TO NTABANKULU RESERVE LOADING AND OFF LOADING ALONG THE ROAD, TURN BACK TO P700 PROCEED TO DINDI RESERVE WITH P700 LOADING AND OFF LOADING ALONG THE ROAD, TURN RIGHT WITH D1702 TO NJOMELWANE RESERVE LOADING AND OFF LOADING ALONG THE ROAD AND TURN BACK TO P700 PROCEED AND PASS NHLUNGWANE HIGH SCHOOL TURN LEFT TO ZILULWANE RESERVE LOADING AND OFF LOADING ALONG THE ROAD AND TURN BACK TO P700 TURN RIGHT WITH D1733 TO NQULWANE RESERVE LOADING AND OFF LOADING ALONG THE ROAD AND BACK TO P700 PROCEED AND TURN LEFT WITH HLUSHWANA PRIMARY SCHOOL TO BHEKIMBAZO RESERVE AND BACK TO ULUNDI-PLAZA TAXI RANK USING THE SAME ROUTE.
12.14	KZPRERC2797716 - ULUNDI TO OKHUKHO (LOCAL) FROM ULUNDI PLAZA TAXI RANK TURN RIGHT TO JOIN PRINCESS MAGOGO STREET, AND TURN LEFT TO JOIN KING DINIZULU HIGHWAY AND TURN LEFT TO KING CETSHWAYO P700 PASS MGABABA RESERVE LOADING AND OFF LOADING ALONG THE ROAD PROCEED TO OKHUKHO MINE AND TURN BACK TO ULUNDI PLAZA TAXI RANK USING THE SAME ROUTE.
12.15	KZPRERC2797765 - ULUNDI TO DUMANENI (LOCAL) FROM ULUNDI PLAZA TAXI RANK TURN RIGHT TO JOIN PRINCESS MAGOGO STREET AND TURN LEFT TO KING CETSHWAYO P700 AND TURN RIGHT TO DUMANENI RESERVE LOADING AND OFF LOADING ALONG THE ROAD PASS TSHENILOLWAZI SCHOOL PROCEED TO DUMANENI AND PASS KWAMAYISE STORE AND PROCEED TO EKJULENI SCHOOL AND TURN BACK TO ULUNDI-PLAZA TAXI RANK USING THE SAME ROUTE.
12.16	KZPRERC2797814 - ULUNDI TO HLOPHEKHULU (LOCAL) FROM ULUNDI-PLAZA TAXI RANK TURN RIGHT TO PRINCESS MAGOGO STREET AND TURN LEFT TO KING DINIZULU HIGHWAY AND TURN LEFT TO KING CETSHWAYO AND TURN LEFT WITH D1700 PROCEED TO HLOPHEKHULU TURN RIGHT TO D1715 PASS KWAGJUMA STORE AND TURN BACK AND TURN BACK AT HLOPHEKHULU RESERVE AND TURN BACK TO ULUNDI-PLAZA TAXI RANK USING THE SAME ROUTE.
12.17	KZPRERC2797863 - ULUNDI TO KWACEZA (LOCAL) FROM ULUNDI PLAZA TAXI RANK ASSOCIATION TURN RIGHT TO JOIN PRINCESS MAGOGO STREET AND TURN RIGHT TO JOIN KING DINUZULU HIGHWAY PROCEED TO JOIN P522 PROCEED TO MADAKA RESERVE LOADING AND OFF LOADING ALONG THE ROAD, PROCEED TO NDINDE RESERVE LOADING AND OFF LOADING ALONG THE ROAD, PROCEED TO MAME RESERVE, LOADING AND OFF LOADING ALONG THE ROAD PROCEED WITH P522/R66 AND TURN LEFT WITH P487 TO KWACEZA PROCEED TO PHANGODE RESERVE LOADING AND OFF LOADING ALONG THE ROAD, PROCEED TO EZIMFABENI RESERVE LOADING AND OFF LOADING ALONG THE ROAD, PROCEED TO DLABANE RESERVE LOADING AND OFF LOADING ALONG THE ROAD, PROCEED TO DAMBA RESERVE LOADING AND OFF LOADING ALONG THE ROAD, PROCEED TO NHLONGA RESERVE LOADING AND OFF LOADING ALONG THE ROAD, PROCEED TO KWA BRUSH RESERVE LOADING AND OFF LOADING ALONG THE ROAD, TURN WITH D1722 TO THULASIZWE RESERVE LOADING AND OFF LOADING ALONG THE ROAD, PROCEED TO KWADUVELA RESERVE, AND TURN LEFT TO THULASIZWE HOSPITAL AND TURN BACK TO CEZA HOSPITAL, PROCEED TO MPHONGOZINI SCHOOL LOADING AND OFF LOADING ALONG THE ROAD AND BACK TO ULUNDI PLAZA TAXI RANK USING THE SAME ROUTE.
12.18	KZPRERC2797912 - ULUNDI TO ISITETEMU IDLEBE (LOCAL) FROM ULUNDI-TAXI RANK AND TURN RIGHT TO JOIN PRINCESS MAGOGO STREET AND TURN RIGHT TO JOIN KING DINIZULU HIGHWAY AND TURN LEFT TO JOIN P244 AND PROCEED PASS NKONJENI AREA, AND PROCEED TO MHLAHLANE RESERVE AND TURN RIGHT TO JOIN P704 PROCEED TO KWAMAHLEZA RESERVE AND TURN RIGHT TO JOIN 2292, PROCEED TO GOOO RESERVE, PROCEED TO KWANGENETSHENI RESERVE AND TURN BACK TO JOIN P704, PROCEED AND PASS IDLEBE STORE AND TURN RIGHT TO D1718, PASS IDLEBE SCHOOL AND TURN RIGHT WITH 2293 PROCEED TO OGODWENI RESERVE PROCEED TO D1718 AND TURN RIGHT WITH P704 PASS MWELASE PRIMARY SCHOOL PROCEED TO MLOVU RESERVE AND TURN BACK WITH P704 AND TURN RIGHT WITH D1719 TO ISITETEMU RESERVE LOADING AND OFF LOADING ALONG THE ROAD AND TURN BACK TO ULUNDI-PLAZA TAXI RANK USING THE SAME ROUTE.
12.19	KZPRERC2797961 - ULUNDI TO OSUTHU (LOCAL) FROM ULUNDI PLAZA TAXI RANK TURN RIGHT TO JOIN PRINCESS MAGOGO STREET AND TURN RIGHT TO JOIN KING DINIZULU HIGHWAY PROCEED TO P522 PASS NDINDE RESERVE PROCEED PASS KWAMAME TURN LEFT WITH D1820 TO OSUTU RESERVE LOADING AND OFF LOADING ALONG THE ROAD PROCEED PASS SONKESHANA PRIMARY SCHOOL LOADING AND OFF LOADING ALONG THE ROAD, PROCEED AND PASS OSUTHU SCHOOL LOADING AND OFF LOADING ALONG THE ROAD PROCEED AND PASS QUEEN KAMSWELI SCHOOL LOADING AND OFF LOADING ALONG THE ROAD AND PROCEED TO OSUTHU TAXI RANK LOADING AND OFF LOADING ALONG THE ROAD AND TURN BACK TO ULUNDI PLAZA TAXI RANK USING THE SAME ROUTE.
12.20	KZPRERC2798010 - ULUNDI TO ESIGODIPHOLA (LOCAL) FROM ULUNDI PLAZA TAXI RANK AND TURN RIGHT TO JOIN PRINCESS MAGOGO STREET AND TURN LEFT TO JOIN KING DINIZULU HIGHWAY AND TURN RIGHT TO JOIN R34 LOADING AND OFF LOADING ALONG THE ROAD PROCEED AND PASS MAKHOSINI RESERVE AND TURN RIGHT TO LANDULWAZI PRIMARY SCHOOL AND PROCEED TO ESIGODIPHOLA RESERVE LOADING AND OFF LOADING ALONG THE ROAD, PROCEED AND PASS LANDULWAZI PRIMARY SCHOOL LOADING AND OFF LOADING ALONG THE ROAD AND TURN BACK TO ULUNDI PLAZA TAXI RANK USING THE SAME ROUTE DETAILED.
12.21	KZPRERC2798059 - ULUNDI TO DENNY DALTON (LOCAL) FROM ULUNDI PLAZA TAXI RANK AND TURN RIGHT TO JOIN PRINCESS MAGOGO STREET AND TURN LEFT TO JOIN KING DINIZULU HIGHWAY PROCEED TO ULUNDI 19 WITH P52 AND TURN RIGHT TO JOIN R34, PROCEED TO EMAKHOSINI RESERVE LOADING AND OFF LOADING ALONG THE ROAD PROCEED AND CROSS MAPHOMA BRIDGE PASS MPOFAZANA CRÈCHE PROCEED TO P47 AND TURN RIGHT TO DENNY DALTON PASS MDUMEZWENI STORE LOADING AND OFF LOADING ALONG THE ROAD PROCEED AND TURN RIGHT WITH PASS BUHLEBELANGA SCHOOL LOADING AND OFF LOADING ALONG THE ROAD AND TURN LEFT PASS MPUNGAMHLOPHE POLICE STATION LOADING AND OFF LOADING ALONG THE ROAD PASS PENTECOSTAL CHURCH LOADING AND OFF LOADING ALONG THE ROAD PROCEED WITH D 3142 LOADING AND OFF LOADING ALONG THE ROAD AND TURN LEFT WITH D 3144 PROCEED TO EZIBOMVU RESERVE AND TURN BACK TO ULUNDI-PLAZA TAXI RANK USING THE SAME ROUTE.
12.22	KZPRERC2798108 - ULUNDI TO BABANANGO (LOCAL DISTANCE) FROM ULUNDI - PLAZA TAXI RANK AND TURN RIGHT TO JOIN PRINCESS MAGOGO STREET AND TURN LEFT TO JOIN KING DINIZULU HIGHWAY, AND PROCEED TO ULUNDI 19 WITH R 66 TO JOIN R34 PASS EMAKHOSINI RESERVE AND TURN LEFT TO BABANANGO RESERVE WITH P432 LOADING AND OFF LOADING ALONG THE ROAD PROCEED WITH P432 TO BABANAGO PASS KONINGSDAL FARM PROCEED AND CROSS MPMBENI BRIDGE PROCEED TO P250, LOADING AND OFF LOADING ALONG THE ROAD TURN RIGHT TO JOIN P48 PROCEED TO BABANANGO LOADING AND OFF LOADING ALONG THE ROAD, PASS BABANANGO VILLAGE PROCEED TO BABANANGO TAXI RANK AND TURN BACK TO ULUNDI - PLAZA TAXI RANK USING THE SAME ROUTE.
12.23	KZPRERC2798157 - ULUNDI VIA KWACEZA TO VRYHEID (LONG DISTANCE) FROM ULUNDI-PLAZA TAXI RANK TURN RIGHT TO JOIN PRINCESS MAGOGO STREET AND TURN RIGHT TO JOIN KING DINIZULU HIGHWAY PROCEED TO JOIN P522, PROCEED TO MADAKA RESERVE LOADING AND OFF LOADING ALONG THE ROAD, PROCEED TO NDINDE RESERVE LOADING AND OFF LOADING ALONG THE ROAD, PROCEED TO MAME RESERVE, LOADING AND OFF LOADING ALONG THE ROAD PROCEED WITH P522\ R66 AND TURN LEFT TO KWA-CEZA PROCEED TO PHANGODE RESERVE LOADING AND OFF LOADING ALONG THE ROAD, PROCEED TO EZIMFABENI RESERVE, LOADING AND OFF LOADING ALONG THE ROAD, PROCEED TO DLABANE RESERVE LOADING AND OFF LOADING ALONG THE ROAD, PROCEED TO DAMBA RESERVE LOADING AND OFF LOADING ALONG THE ROAD, PROCEED TO NHLONGA RESERVE LOADING AND OFF LOADING ALONG THE ROAD, PROCEED TO KWA-BRUSH RESERVE LOADING AND OFF LOADING ALONG THE ROAD, TURN WITH D172 TO THULASIZWE RESERVE LOADING AND OFF LOADING ALONG THE ROAD, PROCEED TO KWADUVELA RESERVE PROCEED TO P487 TURN RIGHT TO JOIN R34, TURN RIGHT AND PROCEED TO VRYHEID TAXI RANK OFF LOADING AND TURN BACK TO KWADUVELA USING THE SAME ROUTE.
12.24	KZPRERC2798255 - ULUNDI TO DUMANENI (LOCAL) FROM ULUNDI PLAZA TAXI RANK TURN RIGHT TO JOIN PRINCESS MAGOGO STREET AND TURN LEFT TO JOIN KING DINUZULU AND TURN LEFT TO JOIN KING CETSHWAYO P700 PASS ONDINI MUSEUM PROCEED TO DUMANENI RESERVE LOADING AND OFF LOADING AND BACK THROUGH THE SAME ROUTE.



transport

Department:
Transport
Province of KwaZulu-Natal

GAZETTE

LGKZNG20-2023-AUG

REGION: ALL

12.25	KZPRERC2798304 - ULUNDI TO DUNDEE (LONG DISTANCE) FROM ULUNDI TAXI RANK TURN RIGHT TO JOIN PRINCESS MAGOGO AND TURN LEFT TO JOIN KING DINIZULU HIGHWAY JOIN R66, PROCEED TO ULUNDI19 AND TURN RIGHT TO JOIN R34 PROCEED AND TURN LEFT TO JOIN R33, TURN LEFT AND PROCEED WITH R33 TO DUNDEE AND TURN RIGHT TAXI RANK. OFFLOAD AND LOAD PASSENGERS BACK TO ULUNDI USING THE SAME ROUTE.
12.26	KZPRERC2798402 - ULUNDI TO LADYSMITH (LONG DISTANCE) FROM ULUNDI TAXI RANK TURN RIGHT TO JOIN PRINCESS MAGOGO STREET, TURN LEFT TO JOIN KING DINUZULU HIGHWAY, PROCEED TO ULUNDI 19 TURN RIGHT TO JOIN R34, PROCEED TO R33, PROCEED TO DUNDEE PROCEED TO R602, PROCEED TO N11 BECOMING NEWCASTLE ROAD, PROCEED TO LADYSMITH TAXI RANK ON QUEEN STREET OFF LOADING AND LOADING AND BACK TO ULUNDI USING THE SAME ROUTE.
12.27	KZPRERC2797128 - ULUNDI TO UNIT A (LOCAL) FROM ULUNDI PLAZA TAXI RANK TURN RIGHT TO JOIN PRINCESS MAGOGO AND TURN LEFT TO JOIN KING DINIZULU STREET, TURN LEFT TO JOIN MNYAMANA ROAD TURN LEFT TO JOIN MFOLOZI STREET AND TURN BACK TO ULUNDI PLAZA TAXI RANK USING THE SAME ROUTE.



transport

Department:
Transport
Province of KwaZulu-Natal

GAZETTE

LGKZNG20-2023-AUG

REGION: ALL

1) Application Number: APP0151460	2) Gazette Number: LGKZNG20-2023-AUG
3) Applicant: CP NDLOVU ID NO. 8110120704084 Association: MAHLABATHINI-ULUNDI TRANS. ASSOCIATION	4) Applicant Address: PO BOX 130 MAHLABATHINI 3865
5) Existing Licence Holder: NOT APPLICABLE ID NO. NOT APPLICABLE	6) Existing Licence Holder Address: NOT APPLICABLE
7) Type of application: ADD AUTHORISATIONS/ROUTES	8) Operating Licence Number: LGKZN0803000050
9) Vehicle Type: MINIBUS	10) 1 X 15 (SEATED) + 0 (STANDING)
11) Region: ZULULAND	
12.1	KZPRERC2797030 - ULUNDI TO MABEDLANA (LOCAL) FROM ULUNDI PLAZA TAXI RANK TURN RIGHT TO JOIN PRINCESS MAGOGO CROSS KING DINIZULU GO STRAIGHT AND TURN LEFT WITH INKOSI GUMEDE STREET WHICH BECOMES UMKHULUTSHANE STREET AND TURN TO JOIN P734 ROAD TO NDLOVANE HIGH SCHOOL ROAD.GO STRAIGHT, LOADING AND OFFLOADING ALONG THE ROAD, TURN RIGHT ON THE RESERVOIR TANKS TOWARDS MHLAHLANE RESERVE LOADING AND OFFLOADING ALONG THE ROAD AND TURN BACK TO ULUNDI PLAZA TAXI RANK USING THE SAME ROUTE.
12.2	KZPRERC2797079 - ULUNDI TO MKHAZANA (LOCAL) FROM ULUNDI PLAZA TAXI RANK TURN RIGHT TO JOIN PRINCESS MAGOGO CROSS KING DINIZULU STRAIGHT TO MKHAZANE LOADING AND OFF-LOADING ALONG THE ROAD STRAIGHT AND PASS MAQHINGA HIGH SCHOOL TURN RIGHT TOWARDS GODLUMKHONTO PRIMARY SCHOOL AND TURN BACK TOWARDS WHITE UMFOLOZI BRIDGE TOWARDS KWAMJIBHA RESERVE AND TURN BACK TO ULUNDI PLAZA TAXI RANK USING THE SAME ROUTE.
12.3	KZPRERC2797177 - ULUNDI TO UNIT C & D (LOCAL) FROM ULUNDI PLAZA TAXI RANK TURN RIGHT TO JOIN PRINCESS MAGOGO STREET AND TURN LEFT JOIN KING ZWELITHINI STREET PROCEED AND PASS UNIT C LOADING AND OFF LOADING ALONG THE ROAD PASS, PRINCE DABULAMANZI SCHOOL TURN RIGHT TO JOIN KING SHAKA STREET TO SECTION D AND TURN LEFT TO JOIN DR. DENNIS MADIDE STREET PROCEEDING TO EMTHONJANENI STREET LOADING AND OFF LOADING ALONG THE ROAD TURN RIGHT TO JOIN F.T MDALOSE STREET LOADING AND OFF LOADING ALONG THE ROAD. TURN BACK TO ULUNDI PLAZA TAXI RANK USING THE SAME ROUTE.
12.4	KZPRERC2797226 - ULUNDI TO MASHONA (LOCAL) FROM ULUNDI PLAZA TAXI RANK TURN RIGHT TO JOIN PRINCESS MAGOGO AND TURN RIGHT TO JOIN KING DINIZULU ROAD LOADING AND OFF LOADING ALONG THE ROAD, PASS MAHLABATHINI PRIMARY SCHOOL TURN RIGHT TO JOIN P702 LOADING AND OFF LOADING ALONG THE ROAD PROCEED TO ST. FRANCIS HOSPITAL AND TURN BACK TO ULUNDI PLAZA TAXI RANK USING THE SAME ROUTE.
12.5	KZPRERC2797275 - ULUNDI TO NCONJENI (LOCAL) FROM ULUNDI PLAZA TAXI RANK TURN RIGHT TO JOIN PRINCESS MAGOGO STREET AND TURN RIGHT TO JOIN KING DINIZULU AND TURN LEFT TO JOIN P244MAYIWANE-MASHONA JUNCTION TURN RIGHT WITH D1721 TO NCONJENI HOSPITAL LOADING AND OFF LOADING ALONG THE ROAD PROCEED TO KWAPHINDANGENE RESERVE LOADING AND OFF LOADING ALONG THE ROAD, PROCEED TO KWANGILAZI STORE LOADING AND OFF LOADING ALONG THE ROAD, PROCEED WITH D1717 TO VEZUNYAWO AND NOMDIYA AND TURN RIGHT WITH P244 BACK TO ULUNDI PLAZA TAXI RANK USING THE SAME ROUTE.
12.6	KZPRERC2797324 - ULUNDI TO NHLAZATSHE (LOCAL) FROM ULUNDI PLAZA TAXI RANK TURN RIGHT TO JOIN PRINCESS MAGOGO STREET AND TURN RIGHT TO JOIN KING DINIZULU STREET AND TURN LEFT WITH P244 PROCEED TO MHLAHLANE RESERVE LOADING AND OFF LOADING ALONG THE ROAD,PASS THWASANE HIGH SCHOOL PROCEED TO NHLAZATSHE RESERVE LOADING AND OFF LOADING ALONG THE ROAD AND TURN BACK TO ULUNDI PLAZA TAXI RANK USING THE SAME ROUTES.
12.7	KZPRERC2797373 - ULUNDI TO XOLO \ LOMO (LOCAL) FROM ULUNDI PLAZA TAXI RANK TURN RIGHT TO JOIN PRINCESS MAGOGO STREET AND TURN RIGHT TO JOIN KING DINIZULU HIGHWAY AND TURN RIGHT TO JOIN P702 PROCEED AND PASS MASHONA, PASS ST FRANSIS, PASS KWAVUTHELA RESERVE, LOADING AND OFF LOADING ALONG THE ROAD AND PROCEED TO XOLO LOADING AND OFF LOADING ALONG THE ROAD PROCEED TO ISPHIVA RESERVE\LOMO LOADING AND OFF LOADING ALONG THE ROAD AND TURN LEFT TO XASANA RESERVE LOADING AND OFF LOADING ALONG THE ROAD AND TURN BACK TO P702 PROCEED TO LOMO RESERVE LOADING AND OFF LOADING ALONG THE ROAD ,PROCEED TO ISIPHIVA RESERVE LOADING AND OFF LOADING ALONG THE ROAD PROCEED WITH P702 AND PASS LOMO CLINIC LOADING AND OFF LOADING ALONG THE ROAD AND PASS MTHUNZIWOXOLO SCHOOL PROCEED WITH P702 LOADING AND OFF LOADING ALONG THE ROAD AND TURN BACK TO ULUNDI PLAZA TAXI RANK USING THE SAME ROUTE.
12.8	KZPRERC2797422 - ULUNDI TO NTANDAKUWELA (LOCAL). FROM ULUNDI PLAZA TAXI RANK TURN RIGHT TO JOIN PRINCESS MAGOGO STREET AND TURN RIGHT TO JOIN KING DINIZULU HIGHWAY, TURN RIGHT TO JOIN P702 AND PROCEED TO NTANDAKUWELA RESERVE LOADING AND OFF LOADING ALONG THE ROAD, PROCEED TO MANEKWANE RESERVE LOADING AND OFF LOADING ALONG THE ROAD, PROCEED TO SANGOYANE RESERVE LOADING AND OFF LOADING AND OFF LOADING ALONG THE ROAD AND TURN BACK TO ULUNDI -PLAZA TAXI RANK USING THE SAME ROUTE.
12.9	KZPRERC2797471 - ULUNDI TO WELA (LOCAL) FROM ULUNDI-PLAZA TAXI RANK TURN RIGHT TO JOIN PRINCESS MAGOGO STREET AND TURN RIGHT TO JOIN KING DINIZULU AND TURN RIGHT WITH P702 AND TURN RIGHT TO WELA RESERVE LOADING AND OFF LOADING ALONG THE ROAD, PASS WELA PRIMARY SCHOOL AND TURN BACK WITH SAME ROUTE TO ULUNDI-PLAZA TAXI RANK.
12.10	KZPRERC2797520 - ULUNDI TO ZONDELA (LOCAL) FROM ULUNDI - PLAZA TAXI RANK TURN LEFT TO JOIN PRINCESS MAGOGO AND TURN LEFT TO JOIN KING ZWELITHINI ROAD, AND TURN RIGHT TO JOIN KING MPANDE STREET, PASS KING MAGEBA PUBLIC SCHOOL AND BACK TO ULUNDI -PLAZA TAXI RANK WITH SAME ROUTE.
12.11	KZPRERC2797569 - ULUNDI TO THOKOZA (LOCAL) FROM ULUNDI - PLAZA TAXI RANK TURN RIGHT TO JOIN PRINCESS MAGOGO STREET, AND TURN LEFT TO JOIN KING DINIZULU, TURN LEFT TO JOIN KING CETSHWAYO HIGHWAY\P700 TURN RIGHT TOWARDS THENGISANGAYE PRIMARY SCHOOL AND PASS THOKOZA STORE LOADING AND OFF LOADING ALONG THE ROAD PROCEED TO THOKOZA RESERVE AND RETURN BACK WITH SAME ROUTE TO ULUNDI-PLAZA TAXI RANK.
12.12	KZPRERC2797618 - ULUNDI TO EZIHLABENI (LOCAL) FROM ULUNDI-PLAZA TAXI RANK TURN RIGHT TO JOIN PRINCESS MAGOGO STREET AND TURN LEFT TO JOIN KING DINIZULU AND TURN LEFT TO JOIN KING CETSHWAYO\P700 PASS ONDINI MUSEUM TURN LEFT TO NDAYINI AND BACK TO JOIN P700 TOWARDS EZIHLABENI RESERVE AND BACK TO ULUNDI PLAZA TAXI RANK WITH SAME ROUTE.



transport

Department:
Transport
Province of KwaZulu-Natal

GAZETTE

LGKZNG20-2023-AUG

REGION: ALL

12.13	KZPRERC2797667 - ULUNDI TO NHLUNGWANE (LOCAL) FROM ULUNDI - PLAZA TAXI RANK TURN RIGHT TO JOIN PRINCESS MAGOGO AND TURN LEFT TO JOIN KING CETSHWAYO HIGHWAY P700 PASS NOUNOE PRIMARY SCHOOL, PASS MLABA TRIBAL AUTHORITY SCHOOL, TURN LEFT TO NTILINGWE RESERVE LOADING AND OFF LOADING ALONG THE ROAD AND TURN BACK TO P700 TURN LEFT TO KWATHUTHU, PROCEED TO NKONJANE LOADING AND OFF LOADING ALONG THE ROAD, AND TURN BACK TO P700, TURN LEFT TO NTABANKULU RESERVE LOADING AND OFF LOADING ALONG THE ROAD, TURN BACK TO P700 PROCEED TO DINDI RESERVE WITH P700 LOADING AND OFF LOADING ALONG THE ROAD, TURN RIGHT WITH D1702 TO NJOMELWANE RESERVE LOADING AND OFF LOADING ALONG THE ROAD AND TURN BACK TO P700 PROCEED AND PASS NHLUNGWANE HIGH SCHOOL TURN LEFT TO ZILULWANE RESERVE LOADING AND OFF LOADING ALONG THE ROAD AND TURN BACK TO P700 TURN RIGHT WITH D1733 TO NQULWANE RESERVE LOADING AND OFF LOADING ALONG THE ROAD AND BACK TO P700 PROCEED AND TURN LEFT WITH HLUSHWANA PRIMARY SCHOOL TO BHEKIMBAZO RESERVE AND BACK TO ULUNDI-PLAZA TAXI RANK USING THE SAME ROUTE.
12.14	KZPRERC2797716 - ULUNDI TO OKHUKHO (LOCAL) FROM ULUNDI PLAZA TAXI RANK TURN RIGHT TO JOIN PRINCESS MAGOGO STREET, AND TURN LEFT TO JOIN KING DINIZULU HIGHWAY AND TURN LEFT TO KING CETSHWAYO P700 PASS MGABABA RESERVE LOADING AND OFF LOADING ALONG THE ROAD PROCEED TO OKHUKHO MINE AND TURN BACK TO ULUNDI PLAZA TAXI RANK USING THE SAME ROUTE.
12.15	KZPRERC2797765 - ULUNDI TO DUMANENI (LOCAL) FROM ULUNDI PLAZA TAXI RANK TURN RIGHT TO JOIN PRINCESS MAGOGO STREET AND TURN LEFT TO KING CETSHWAYO P700 AND TURN RIGHT TO DUMANENI RESERVE LOADING AND OFF LOADING ALONG THE ROAD PASS TSHENILOLWAZI SCHOOL PROCEED TO DUMANENI AND PASS KWAMAYISE STORE AND PROCEED TO EKJULENI SCHOOL AND TURN BACK TO ULUNDI-PLAZA TAXI RANK USING THE SAME ROUTE.
12.16	KZPRERC2797814 - ULUNDI TO HLOPHEKHULU (LOCAL) FROM ULUNDI-PLAZA TAXI RANK TURN RIGHT TO PRINCESS MAGOGO STREET AND TURN LEFT TO KING DINIZULU HIGHWAY AND TURN LEFT TO KING CETSHWAYO AND TURN LEFT WITH D1700 PROCEED TO HLOPHEKHULU TURN RIGHT TO D1715 PASS KWAGJUMA STORE AND TURN BACK AND TURN BACK AT HLOPHEKHULU RESERVE AND TURN BACK TO ULUNDI-PLAZA TAXI RANK USING THE SAME ROUTE.
12.17	KZPRERC2797863 - ULUNDI TO KWACEZA (LOCAL) FROM ULUNDI PLAZA TAXI RANK ASSOCIATION TURN RIGHT TO JOIN PRINCESS MAGOGO STREET AND TURN RIGHT TO JOIN KING DINUZULU HIGHWAY PROCEED TO JOIN P522 PROCEED TO MADAKA RESERVE LOADING AND OFF LOADING ALONG THE ROAD, PROCEED TO NDINDE RESERVE LOADING AND OFF LOADING ALONG THE ROAD, PROCEED TO MAME RESERVE, LOADING AND OFF LOADING ALONG THE ROAD PROCEED WITH P522/R66 AND TURN LEFT WITH P487 TO KWACEZA PROCEED TO PHANGODE RESERVE LOADING AND OFF LOADING ALONG THE ROAD, PROCEED TO EZIMFABENI RESERVE LOADING AND OFF LOADING ALONG THE ROAD, PROCEED TO DLABANE RESERVE LOADING AND OFF LOADING ALONG THE ROAD, PROCEED TO DAMBA RESERVE LOADING AND OFF LOADING ALONG THE ROAD, PROCEED TO NHLONGA RESERVE LOADING AND OFF LOADING ALONG THE ROAD, PROCEED TO KWA BRUSH RESERVE LOADING AND OFF LOADING ALONG THE ROAD, TURN WITH D1722 TO THULASIZWE RESERVE LOADING AND OFF LOADING ALONG THE ROAD, PROCEED TO KWADUVELA RESERVE, AND TURN LEFT TO THULASIZWE HOSPITAL AND TURN BACK TO CEZA HOSPITAL, PROCEED TO MPHONGOZINI SCHOOL LOADING AND OFF LOADING ALONG THE ROAD AND BACK TO ULUNDI PLAZA TAXI RANK USING THE SAME ROUTE.
12.18	KZPRERC2797912 - ULUNDI TO ISITETEMU IDLEBE (LOCAL) FROM ULUNDI-TAXI RANK AND TURN RIGHT TO JOIN PRINCESS MAGOGO STREET AND TURN RIGHT TO JOIN KING DINIZULU HIGHWAY AND TURN LEFT TO JOIN P244 AND PROCEED PASS NKONJENI AREA, AND PROCEED TO MHLAHLANE RESERVE AND TURN RIGHT TO JOIN P704 PROCEED TO KWAMAHLEZA RESERVE AND TURN RIGHT TO JOIN 2292, PROCEED TO GOOO RESERVE, PROCEED TO KWANGENETSHENI RESERVE AND TURN BACK TO JOIN P704, PROCEED AND PASS IDLEBE STORE AND TURN RIGHT TO D1718, PASS IDLEBE SCHOOL AND TURN RIGHT WITH 2293 PROCEED TO OGODWENI RESERVE PROCEED TO D1718 AND TURN RIGHT WITH P704 PASS MWELASE PRIMARY SCHOOL PROCEED TO MLOVU RESERVE AND TURN BACK WITH P704 AND TURN RIGHT WITH D1719 TO ISITETEMU RESERVE LOADING AND OFF LOADING ALONG THE ROAD AND TURN BACK TO ULUNDI-PLAZA TAXI RANK USING THE SAME ROUTE.
12.19	KZPRERC2797961 - ULUNDI TO OSUTHU (LOCAL) FROM ULUNDI PLAZA TAXI RANK TURN RIGHT TO JOIN PRINCESS MAGOGO STREET AND TURN RIGHT TO JOIN KING DINIZULU HIGHWAY PROCEED TO P522 PASS NDINDE RESERVE PROCEED PASS KWAMAME TURN LEFT WITH D1820 TO OSUTU RESERVE LOADING AND OFF LOADING ALONG THE ROAD PROCEED PASS SONKESHANA PRIMARY SCHOOL LOADING AND OFF LOADING ALONG THE ROAD, PROCEED AND PASS OSUTHU SCHOOL LOADING AND OFF LOADING ALONG THE ROAD PROCEED AND PASS QUEEN KAMSWELI SCHOOL LOADING AND OFF LOADING ALONG THE ROAD AND PROCEED TO OSUTHU TAXI RANK LOADING AND OFF LOADING ALONG THE ROAD AND TURN BACK TO ULUNDI PLAZA TAXI RANK USING THE SAME ROUTE.
12.20	KZPRERC2798010 - ULUNDI TO ESIGODIPHOLA (LOCAL) FROM ULUNDI PLAZA TAXI RANK AND TURN RIGHT TO JOIN PRINCESS MAGOGO STREET AND TURN LEFT TO JOIN KING DINIZULU HIGHWAY AND TURN RIGHT TO JOIN R34 LOADING AND OFF LOADING ALONG THE ROAD PROCEED AND PASS MAKHOSINI RESERVE AND TURN RIGHT TO LANDULWAZI PRIMARY SCHOOL AND PROCEED TO ESIGODIPHOLA RESERVE LOADING AND OFF LOADING ALONG THE ROAD, PROCEED AND PASS LANDULWAZI PRIMARY SCHOOL LOADING AND OFF LOADING ALONG THE ROAD AND TURN BACK TO ULUNDI PLAZA TAXI RANK USING THE SAME ROUTE DETAILED.
12.21	KZPRERC2798059 - ULUNDI TO DENNY DALTON (LOCAL) FROM ULUNDI PLAZA TAXI RANK AND TURN RIGHT TO JOIN PRINCESS MAGOGO STREET AND TURN LEFT TO JOIN KING DINIZULU HIGHWAY PROCEED TO ULUNDI 19 WITH P52 AND TURN RIGHT TO JOIN R34, PROCEED TO EMAKHOSINI RESERVE LOADING AND OFF LOADING ALONG THE ROAD AND PROCEED AND CROSS MAPHOMA BRIDGE PASS MPOFAZANA CRÈCHE PROCEED TO P47 AND TURN RIGHT TO DENNY DALTON PASS MDUMEZWENI STORE LOADING AND OFF LOADING ALONG THE ROAD PROCEED AND TURN RIGHT WITH PASS BUHLEBELANGA SCHOOL LOADING AND OFF LOADING ALONG THE ROAD AND TURN LEFT PASS MPUNGAMHLOPHE POLICE STATION LOADING AND OFF LOADING ALONG THE ROAD PASS PENTECOSTAL CHURCH LOADING AND OFF LOADING ALONG THE ROAD PROCEED WITH D 3142 LOADING AND OFF LOADING ALONG THE ROAD AND TURN LEFT WITH D 3144 PROCEED TO EZIBOMVU RESERVE AND TURN BACK TO ULUNDI-PLAZA TAXI RANK USING THE SAME ROUTE.
12.22	KZPRERC2798108 - ULUNDI TO BABANANGO (LOCAL DISTANCE) FROM ULUNDI - PLAZA TAXI RANK AND TURN RIGHT TO JOIN PRINCESS MAGOGO STREET AND TURN LEFT TO JOIN KING DINIZULU HIGHWAY, AND PROCEED TO ULUNDI 19 WITH R 66 TO JOIN R34 PASS EMAKHOSINI RESERVE AND TURN LEFT TO BABANANGO RESERVE WITH P432 LOADING AND OFF LOADING ALONG THE ROAD PROCEED WITH P432 TO BABANAGO PASS KONINGSDAL FARM PROCEED AND CROSS MPMBENI BRIDGE PROCEED TO P250, LOADING AND OFF LOADING ALONG THE ROAD TURN RIGHT TO JOIN P48 PROCEED TO BABANANGO LOADING AND OFF LOADING ALONG THE ROAD, PASS BABANANGO VILLAGE PROCEED TO BABANANGO TAXI RANK AND TURN BACK TO ULUNDI - PLAZA TAXI RANK USING THE SAME ROUTE.
12.23	KZPRERC2798157 - ULUNDI VIA KWACEZA TO VRYHEID (LONG DISTANCE) FROM ULUNDI-PLAZA TAXI RANK TURN RIGHT TO JOIN PRINCESS MAGOGO STREET AND TURN RIGHT TO JOIN KING DINIZULU HIGHWAY PROCEED TO JOIN P522, PROCEED TO MADAKA RESERVE LOADING AND OFF LOADING ALONG THE ROAD, PROCEED TO NDINDE RESERVE LOADING AND OFF LOADING ALONG THE ROAD, PROCEED TO MAME RESERVE, LOADING AND OFF LOADING ALONG THE ROAD PROCEED WITH P522\ R66 AND TURN LEFT TO KWA-CEZA PROCEED TO PHANGODE RESERVE LOADING AND OFF LOADING ALONG THE ROAD, PROCEED TO EZIMFABENI RESERVE, LOADING AND OFF LOADING ALONG THE ROAD, PROCEED TO DLABANE RESERVE LOADING AND OFF LOADING ALONG THE ROAD, PROCEED TO DAMBA RESERVE LOADING AND OFF LOADING ALONG THE ROAD, PROCEED TO NHLONGA RESERVE LOADING AND OFF LOADING ALONG THE ROAD, PROCEED TO KWA-BRUSH RESERVE LOADING AND OFF LOADING ALONG THE ROAD, TURN WITH D172 TO THULASIZWE RESERVE LOADING AND OFF LOADING ALONG THE ROAD, PROCEED TO KWADUVELA RESERVE PROCEED TO P487 TURN RIGHT TO JOIN R34, TURN RIGHT AND PROCEED TO VRYHEID TAXI RANK OFF LOADING AND TURN BACK TO KWADUVELA USING THE SAME ROUTE.
12.24	KZPRERC2798255 - ULUNDI TO DUMANENI (LOCAL) FROM ULUNDI PLAZA TAXI RANK TURN RIGHT TO JOIN PRINCESS MAGOGO STREET AND TURN LEFT TO JOIN KING DINUZULU AND TURN LEFT TO JOIN KING CETSHWAYO P700 PASS ONDINI MUSEUM PROCEED TO DUMANENI RESERVE LOADING AND OFF LOADING AND BACK THROUGH THE SAME ROUTE.

**transport**

Department:
Transport
Province of KwaZulu-Natal

GAZETTE

LGKZNG20-2023-AUG

REGION: ALL

12.25	KZPRERC2798304 - ULUNDI TO DUNDEE (LONG DISTANCE) FROM ULUNDI TAXI RANK TURN RIGHT TO JOIN PRINCESS MAGOGO AND TURN LEFT TO JOIN KING DINIZULU HIGHWAY JOIN R66, PROCEED TO ULUNDI19 AND TURN RIGHT TO JOIN R34 PROCEED AND TURN LEFT TO JOIN R33, TURN LEFT AND PROCEED WITH R33 TO DUNDEE AND TURN RIGHT TAXI RANK. OFFLOAD AND LOAD PASSENGERS BACK TO ULUNDI USING THE SAME ROUTE.
12.26	KZPRERC2798402 - ULUNDI TO LADYSMITH (LONG DISTANCE) FROM ULUNDI TAXI RANK TURN RIGHT TO JOIN PRINCESS MAGOGO STREET, TURN LEFT TO JOIN KING DINUZULU HIGHWAY, PROCEED TO ULUNDI 19 TURN RIGHT TO JOIN R34, PROCEED TO R33, PROCEED TO DUNDEE PROCEED TO R602, PROCEED TO N11 BECOMING NEWCASTLE ROAD, PROCEED TO LADYSMITH TAXI RANK ON QUEEN STREET OFF LOADING AND LOADING AND BACK TO ULUNDI USING THE SAME ROUTE.
12.27	KZPRERC2797128 - ULUNDI TO UNIT A (LOCAL) FROM ULUNDI PLAZA TAXI RANK TURN RIGHT TO JOIN PRINCESS MAGOGO AND TURN LEFT TO JOIN KING DINIZULU STREET, TURN LEFT TO JOIN MNYAMANA ROAD TURN LEFT TO JOIN MFOLOZI STREET AND TURN BACK TO ULUNDI PLAZA TAXI RANK USING THE SAME ROUTE.



transport

Department:
Transport
Province of KwaZulu-Natal

GAZETTE

LGKZNG20-2023-AUG

REGION: ALL

1) Application Number: APP0151461	2) Gazette Number: LGKZNG20-2023-AUG
3) Applicant: MS SITHOLE ID NO. 6301035959085 Association: MAHLABATHINI-ULUNDI TRANS. ASSOCIATION	4) Applicant Address: P O BOX 173 MAHLABATHINI 3865
5) Existing Licence Holder: NOT APPLICABLE ID NO. NOT APPLICABLE	6) Existing Licence Holder Address: NOT APPLICABLE
7) Type of application: ADD AUTHORISATIONS/ROUTES	8) Operating Licence Number: LGKZN0803001107
9) Vehicle Type: MINIBUS	10) 1 X 15 (SEATED) + 0 (STANDING)
11) Region: ZULULAND	
12.1	KZPRERC2797030 - ULUNDI TO MABEDLANA (LOCAL) FROM ULUNDI PLAZA TAXI RANK TURN RIGHT TO JOIN PRINCESS MAGOGO CROSS KING DINIZULU GO STRAIGHT AND TURN LEFT WITH INKOSI GUMEDE STREET WHICH BECOMES UMKHULUTSHANE STREET AND TURN TO JOIN P734 ROAD TO NDLOVANE HIGH SCHOOL ROAD.GO STRAIGHT, LOADING AND OFFLOADING ALONG THE ROAD, TURN RIGHT ON THE RESERVOIR TANKS TOWARDS MHLAHLANE RESERVE LOADING AND OFFLOADING ALONG THE ROAD AND TURN BACK TO ULUNDI PLAZA TAXI RANK USING THE SAME ROUTE.
12.2	KZPRERC2797079 - ULUNDI TO MKHAZANA (LOCAL) FROM ULUNDI PLAZA TAXI RANK TURN RIGHT TO JOIN PRINCESS MAGOGO CROSS KING DINIZULU STRAIGHT TO MKHAZANE LOADING AND OFF-LOADING ALONG THE ROAD STRAIGHT AND PASS MAQHINGA HIGH SCHOOL TURN RIGHT TOWARDS GODLUMKHONTO PRIMARY SCHOOL AND TURN BACK TOWARDS WHITE UMFOLOZI BRIDGE TOWARDS KWAMJIBHA RESERVE AND TURN BACK TO ULUNDI PLAZA TAXI RANK USING THE SAME ROUTE.
12.3	KZPRERC2797177 - ULUNDI TO UNIT C & D (LOCAL) FROM ULUNDI PLAZA TAXI RANK TURN RIGHT TO JOIN PRINCESS MAGOGO STREET AND TURN LEFT JOIN KING ZWELITHINI STREET PROCEED AND PASS UNIT C LOADING AND OFF LOADING ALONG THE ROAD PASS, PRINCE DABULAMANZI SCHOOL TURN RIGHT TO JOIN KING SHAKA STREET TO SECTION D AND TURN LEFT TO JOIN DR. DENNIS MADIDE STREET PROCEEDING TO EMTHONJANENI STREET LOADING AND OFF LOADING ALONG THE ROAD TURN RIGHT TO JOIN F.T MDALOSE STREET LOADING AND OFF LOADING ALONG THE ROAD. TURN BACK TO ULUNDI PLAZA TAXI RANK USING THE SAME ROUTE.
12.4	KZPRERC2797226 - ULUNDI TO MASHONA (LOCAL) FROM ULUNDI PLAZA TAXI RANK TURN RIGHT TO JOIN PRINCESS MAGOGO AND TURN RIGHT TO JOIN KING DINIZULU ROAD LOADING AND OFF LOADING ALONG THE ROAD, PASS MAHLABATHINI PRIMARY SCHOOL TURN RIGHT TO JOIN P702 LOADING AND OFF LOADING ALONG THE ROAD PROCEED TO ST. FRANCIS HOSPITAL AND TURN BACK TO ULUNDI PLAZA TAXI RANK USING THE SAME ROUTE.
12.5	KZPRERC2797275 - ULUNDI TO NKONJENI (LOCAL) FROM ULUNDI PLAZA TAXI RANK TURN RIGHT TO JOIN PRINCESS MAGOGO STREET AND TURN RIGHT TO JOIN KING DINIZULU AND TURN LEFT TO JOIN P244MAYIWANE-MASHONA JUNCTION TURN RIGHT WITH D1721 TO NKONJENI HOSPITAL LOADING AND OFF LOADING ALONG THE ROAD PROCEED TO KWAPHINDANGENE RESERVE LOADING AND OFF LOADING ALONG THE ROAD, PROCEED TO KWANGILAZI STORE LOADING AND OFF LOADING ALONG THE ROAD, PROCEED WITH D1717 TO VEZUNYAWO AND NOMDIYA AND TURN RIGHT WITH P244 BACK TO ULUNDI PLAZA TAXI RANK USING THE SAME ROUTE.
12.6	KZPRERC2797324 - ULUNDI TO NHLAZATSHE (LOCAL) FROM ULUNDI PLAZA TAXI RANK TURN RIGHT TO JOIN PRINCESS MAGOGO STREET AND TURN RIGHT TO JOIN KING DINIZULU STREET AND TURN LEFT WITH P244 PROCEED TO MHLAHLANE RESERVE LOADING AND OFF LOADING ALONG THE ROAD,PASS THWASANE HIGH SCHOOL PROCEED TO NHLAZATSHE RESERVE LOADING AND OFF LOADING ALONG THE ROAD AND TURN BACK TO ULUNDI PLAZA TAXI RANK USING THE SAME ROUTES.
12.7	KZPRERC2797373 - ULUNDI TO XOLO \ LOMO (LOCAL) FROM ULUNDI PLAZA TAXI RANK TURN RIGHT TO JOIN PRINCESS MAGOGO STREET AND TURN RIGHT TO JOIN KING DINIZULU HIGHWAY AND TURN RIGHT TO JOIN P702 PROCEED AND PASS MASHONA, PASS ST FRANSIS, PASS KWAVUTHELA RESERVE, LOADING AND OFF LOADING ALONG THE ROAD AND PROCEED TO XOLO LOADING AND OFF LOADING ALONG THE ROAD PROCEED TO ISIPHIVA RESERVELOMO LOADING AND OFF LOADING ALONG THE ROAD AND TURN LEFT TO XASANA RESERVE LOADING AND OFF LOADING ALONG THE ROAD AND TURN BACK TO P702 PROCEED TO LOMO RESERVE LOADING AND OFF LOADING ALONG THE ROAD ,PROCEED TO ISIPHIVA RESERVE LOADING AND OFF LOADING ALONG THE ROAD PROCEED WITH P702 AND PASS LOMO CLINIC LOADING AND OFF LOADING ALONG THE ROAD AND PASS MTHUNZIWOXOLO SCHOOL PROCEED WITH P702 LOADING AND OFF LOADING ALONG THE ROAD AND TURN BACK TO ULUNDI PLAZA TAXI RANK USING THE SAME ROUTE.
12.8	KZPRERC2797422 - ULUNDI TO NTANDAKUWELA (LOCAL). FROM ULUNDI PLAZA TAXI RANK TURN RIGHT TO JOIN PRINCESS MAGOGO STREET AND TURN RIGHT TO JOIN KING DINIZULU HIGHWAY, TURN RIGHT TO JOIN P702 AND PROCEED TO NTANDAKUWELA RESERVE LOADING AND OFF LOADING ALONG THE ROAD, PROCEED TO MANEKWANE RESERVE LOADING AND OFF LOADING ALONG THE ROAD, PROCEED TO SANGOYANE RESERVE LOADING AND OFF LOADING AND OFF LOADING ALONG THE ROAD AND TURN BACK TO ULUNDI -PLAZA TAXI RANK USING THE SAME ROUTE.
12.9	KZPRERC2797471 - ULUNDI TO WELA (LOCAL) FROM ULUNDI-PLAZA TAXI RANK TURN RIGHT TO JOIN PRINCESS MAGOGO STREET AND TURN RIGHT TO JOIN KING DINIZULU AND TURN RIGHT WITH P702 AND TURN RIGHT TO WELA RESERVE LOADING AND OFF LOADING ALONG THE ROAD, PASS WELA PRIMARY SCHOOL AND TURN BACK WITH SAME ROUTE TO ULUNDI-PLAZA TAXI RANK.
12.10	KZPRERC2797520 - ULUNDI TO ZONDELA (LOCAL) FROM ULUNDI - PLAZA TAXI RANK TURN LEFT TO JOIN PRINCESS MAGOGO AND TURN LEFT TO JOIN KING ZWELITHINI ROAD, AND TURN RIGHT TO JOIN KING MPANDE STREET, PASS KING MAGEBA PUBLIC SCHOOL AND BACK TO ULUNDI -PLAZA TAXI RANK WITH SAME ROUTE.
12.11	KZPRERC2797569 - ULUNDI TO THOKOZA (LOCAL) FROM ULUNDI - PLAZA TAXI RANK TURN RIGHT TO JOIN PRINCESS MAGOGO STREET, AND TURN LEFT TO JOIN KING DINIZULU, TURN LEFT TO JOIN KING CETSHWAYO HIGHWAY P700 TURN RIGHT TOWARDS THENGISANGAYE PRIMARY SCHOOL AND PASS THOKOZA STORE LOADING AND OFF LOADING ALONG THE ROAD PROCEED TO THOKOZA RESERVE AND RETURN BACK WITH SAME ROUTE TO ULUNDI-PLAZA TAXI RANK.
12.12	KZPRERC2797618 - ULUNDI TO EZIHLABENI (LOCAL) FROM ULUNDI-PLAZA TAXI RANK TURN RIGHT TO JOIN PRINCESS MAGOGO STREET AND TURN LEFT TO JOIN KING DINIZULU AND TURN LEFT TO JOIN KING CETSHWAYO P700 PASS ONDINI MUSEUM TURN LEFT TO NDAYINI AND BACK TO JOIN P700 TOWARDS EZIHLABENI RESERVE AND BACK TO ULUNDI PLAZA TAXI RANK WITH SAME ROUTE.
12.13	KZPRERC2797667 - ULUNDI TO NHLUNGWANE (LOCAL) FROM ULUNDI - PLAZA TAXI RANK TURN RIGHT TO JOIN PRINCESS MAGOGO AND TURN LEFT TO JOIN KING CETSHWAYO HIGHWAY P700 PASS NQUNQE PRIMARY SCHOOL, PASS MLABA TRIBAL AUTHORITY SCHOOL, TURN LEFT TO NTILINGWE RESERVE LOADING AND OFF LOADING ALONG THE ROAD AND TURN BACK TO P700 TURN LEFT TO KWATHUTHU, PROCEED TO NKONJANE LOADING AND OFF LOADING ALONG THE ROAD, AND TURN BACK TO P700,TURN LEFT TO NTABANKULU RESERVE LOADING AND OFF LOADING ALONG THE ROAD. TURN BACK TO P700 PROCEED TO DINDI RESERVE WITH P700 LOADING AND OFF LOADING ALONG THE ROAD ,TURN RIGHT WITH D1702 TO NJOMELWANE RESERVE LOADING AND OFF LOADING ALONG THE ROAD AND TURN BACK TO P700 PROCEED AND PASS NHLUNGWANE HIGH SCHOOL TURN LEFT TO ZILULWANE RESERVE LOADING AND OFF LOADING ALONG THE ROAD AND TURN BACK TO P700 TURN RIGHT WITH D1733 TO NQULWANE RESERVE LOADING AND OFF LOADING ALONG THE ROAD AND BACK TO P700 PROCEED AND TURN LEFT WITH HLUSHWANA PRIMARY SCHOOL TO BHEKIMBAZO RESERVE AND BACK TO ULUNDI-PLAZA TAXI RANK USING THE SAME ROUTE.



transport

Department:
Transport
Province of KwaZulu-Natal

GAZETTE

LGKZNG20-2023-AUG

REGION: ALL

12.14	KZPRERC2797716 - ULUNDI TO OKHUKHO (LOCAL) FROM ULUNDI PLAZA TAXI RANK TURN RIGHT TO JOIN PRINCESS MAGOGO STREET, AND TURN LEFT TO JOIN KING DINIZULU HIGHWAY AND TURN LEFT TO KING CETSHWAYO/P700 PASS MGABABA RESERVE LOADING AND OFF LOADING ALONG THE ROAD PROCEED TO OKHUKHO MINE AND TURN BACK TO ULUNDI PLAZA TAXI RANK USING THE SAME ROUTE.
12.15	KZPRERC2797765 - ULUNDI TO DUMANENI (LOCAL) FROM ULUNDI PLAZA TAXI RANK TURN RIGHT TO JOIN PRINCESS MAGOGO STREET AND TURN LEFT TO KING CETSHWAYO/P700 AND TURN RIGHT TO DUMANENI RESERVE LOADING AND OFF LOADING ALONG THE ROAD PASS TSHENILOLWAZI SCHOOL PROCEED TO DUMANENI AND PASS KWAMAYISE STORE AND PROCEED TO EKUJULENI SCHOOL AND TURN BACK TO ULUNDI-PLAZA TAXI RANK USING THE SAME ROUTE.
12.16	KZPRERC2797863 - ULUNDI TO KWACEZA (LOCAL) FROM ULUNDI PLAZA TAXI RANK ASSOCIATION TURN RIGHT TO JOIN PRINCESS MAGOGO STREET AND TURN RIGHT TO JOIN KING DINUZULU HIGHWAY PROCEED TO JOIN P522, PROCEED TO MADAKA RESERVE LOADING AND OFF LOADING ALONG THE ROAD, PROCEED TO NDINDE RESERVE LOADING AND OFF LOADING ALONG THE ROAD, PROCEED TO MAME RESERVE, LOADING AND OFF LOADING ALONG THE ROAD PROCEED WITH P52/R66 AND TURN LEFT WITH P487 TO KWACEZA PROCEED TO PHANGODE RESERVE LOADING AND OFF LOADING ALONG THE ROAD, PROCEED TO EZIMFABENI RESERVE LOADING AND OFF LOADING ALONG THE ROAD, PROCEED TO DLABANE RESERVE LOADING AND OFF LOADING ALONG THE ROAD, PROCEED TO DAMBA RESERVE LOADING AND OFF LOADING ALONG THE ROAD, PROCEED TO NHLONGA RESERVE LOADING AND OFF LOADING ALONG THE ROAD, PROCEED TO KWA BRUSH RESERVE LOADING AND OFF LOADING ALONG THE ROAD, TURN WITH D1722 TO THULASIZWE RESERVE LOADING AND OFF LOADING ALONG THE ROAD, PROCEED TO KWADUVELA RESERVE, AND TURN LEFT TO THULASIZWE HOSPITAL AND TURN BACK TO CEZA HOSPITAL, PROCEED TO MPHONGOZINI SCHOOL LOADING AND OFF LOADING ALONG THE ROAD AND BACK TO ULUNDI PLAZA TAXI RANK USING THE SAME ROUTE.
12.17	KZPRERC2797814 - ULUNDI TO HLOPEKHULU (LOCAL) FROM ULUNDI-PLAZA TAXI RANK TURN RIGHT TO PRINCESS MAGOGO STREET AND TURN LEFT TO KING DINIZULU HIGHWAY AND TURN LEFT TO KING CETSHWAYO AND TURN LEFT WITH D1700 PROCEED TO HLOPEKHULU TURN RIGHT TO D1715 PASS KWAGULIMA STORE AND TURN BACK AND TURN BACK AT HLOPEKHULU RESERVE AND TURN BACK TO ULUNDI-PLAZA TAXI RANK USING THE SAME ROUTE.
12.18	KZPRERC2797912 - ULUNDI TO ISITETEMU IDLEBE (LOCAL) FROM ULUNDI-TAXI RANK AND TURN RIGHT TO JOIN PRINCESS MAGOGO STREET AND TURN RIGHT TO JOIN KING DINIZULU HIGHWAY AND TURN LEFT TO JOIN P244 AND PROCEED PASS NKOJENI AREA, AND PROCEED TO MHLAHLANE RESERVE AND TURN RIGHT TO JOIN P704 PROCEED TO KWAMAHLEZA RESERVE AND TURN RIGHT TO JOIN 2292 PROCEED TO GOQO RESERVE, PROCEED TO KWANGENETSHENI RESERVE AND TURN BACK TO JOIN P704, PROCEED AND PASS IDLEBE STORE AND TURN RIGHT TO D1718 PASS IDLEBE SCHOOL AND TURN RIGHT WITH 2293 PROCEED TO OGODWENI RESERVE PROCEED TO D1718 AND TURN RIGHT WITH P704 PASS MWELASE PRIMARY SCHOOL PROCEED TO MLOVU RESERVE AND TURN BACK WITH P704 AND TURN RIGHT WITH D1719 TO ISITETEMU RESERVE LOADING AND OFF LOADING ALONG THE ROAD AND TURN BACK TO ULUNDI-PLAZA TAXI RANK USING THE SAME ROUTE.
12.19	KZPRERC2797961 - ULUNDI TO OSUTHU (LOCAL) FROM ULUNDI PLAZA TAXI RANK TURN RIGHT TO JOIN PRINCESS MAGOGO STREET AND TURN RIGHT TO JOIN KING DINIZULU HIGHWAY PROCEED TO P522 PASS NDINDE RESERVE PROCEED PASS KWAMAME TURN LEFT WITH D1820 TO OSUTU RESERVE LOADING AND OFF LOADING ALONG THE ROAD PROCEED PASS SONKESHANA PRIMARY SCHOOL LOADING AND OFF LOADING ALONG THE ROAD, PROCEED AND PASS OSUTHU SCHOOL LOADING AND OFF LOADING ALONG THE ROAD PROCEED AND PASS QUEEN KAMSWELI SCHOOL LOADING AND OFF LOADING ALONG THE ROAD AND PROCEED TO OSUTHU TAXI RANK LOADING AND OFF LOADING ALONG THE ROAD AND TURN BACK TO ULUNDI PLAZA TAXI RANK USING THE SAME ROUTE.
12.20	KZPRERC2798010 - ULUNDI TO ESIGODIPHOLA (LOCAL) FROM ULUNDI PLAZA TAXI RANK AND TURN RIGHT TO JOIN PRINCESS MAGOGO STREET AND TURN LEFT TO JOIN KING DINIZULU HIGHWAY AND TURN RIGHT TO JOIN R34 LOADING AND OFF LOADING ALONG THE ROAD PROCEED AND PASS MAKHOSINI RESERVE AND TURN RIGHT TO LANDULWAZI PRIMARY SCHOOL AND PROCEED TO ESIGODIPHOLA RESERVE LOADING AND OFF LOADING ALONG THE ROAD, PROCEED AND PASS LANDULWAZI PRIMARY SCHOOL LOADING AND OFF LOADING ALONG THE ROAD AND TURN BACK TO ULUNDI PLAZA TAXI RANK USING THE SAME ROUTE DETAILED.
12.21	KZPRERC2798059 - ULUNDI TO DENNY DALTON (LOCAL) FROM ULUNDI PLAZA TAXI RANK AND TURN RIGHT TO JOIN PRINCESS MAGOGO STREET AND TURN LEFT TO JOIN KING DINIZULU HIGHWAY PROCEED TO ULUNDI 19 WITH P52 AND TURN RIGHT TO JOIN R34, PROCEED TO EMAKHOSINI RESERVE LOADING AND OFF LOADING ALONG THE ROAD AND CROSS MAPHOMA BRIDGE PASS MPOFAZANA CRÈCHE PROCEED TO P47 AND TURN RIGHT TO DENNY DALTON PASS MDUMEZWENI STORE LOADING AND OFF LOADING ALONG THE ROAD PROCEED AND TURN RIGHT WITH PASS BUHLEBELANGA SCHOOL LOADING AND OFF LOADING ALONG THE ROAD AND TURN LEFT PASS MPUNGAMHLOPE POLICE STATION LOADING AND OFF LOADING ALONG THE ROAD PASS PENTECOSTAL CHURCH LOADING AND OFF LOADING ALONG THE ROAD PROCEED WITH D 3142 LOADING AND OFF LOADING ALONG THE ROAD AND TURN LEFT WITH D 3144 PROCEED TO EZIBOMVU RESERVE AND TURN BACK TO ULUNDI-PLAZA TAXI RANK USING THE SAME ROUTE.
12.22	KZPRERC2798108 - ULUNDI TO BABANANGO (LOCAL DISTANCE) FROM ULUNDI - PLAZA TAXI RANK AND TURN RIGHT TO JOIN PRINCESS MAGOGO STREET AND TURN LEFT TO JOIN KING DINIZULU HIGHWAY, AND PROCEED TO ULUNDI 19 WITH R 66 TO JOIN R34 PASS EMAKHOSINI RESERVE AND TURN LEFT TO BABANANGO RESERVE WITH P432 LOADING AND OFF LOADING ALONG THE ROAD PROCEED WITH P432 TO BABANANGO PASS KONINGSDAL FARM PROCEED AND CROSS MPEMBENI BRIDGE PROCEED TO P250, LOADING AND OFF LOADING ALONG THE ROAD TURN RIGHT TO JOIN P48 PROCEED TO BABANANGO LOADING AND OFF LOADING ALONG THE ROAD, PASS BABANANGO VILLAGE PROCEED TO BABANANGO TAXI RANK AND TURN BACK TO ULUNDI - PLAZA TAXI RANK USING THE SAME ROUTE.
12.23	KZPRERC2798157 - ULUNDI VIA KWACEZA TO VRYHEID (LONG DISTANCE) FROM ULUNDI-PLAZA TAXI RANK TURN RIGHT TO JOIN PRINCESS MAGOGO STREET AND TURN RIGHT TO JOIN KING DINIZULU HIGHWAY PROCEED TO JOIN P522, PROCEED TO MADAKA RESERVE LOADING AND OFF LOADING ALONG THE ROAD, PROCEED TO NDINDE RESERVE LOADING AND OFF LOADING ALONG THE ROAD, PROCEED TO MAME RESERVE, LOADING AND OFF LOADING ALONG THE ROAD PROCEED WITH P522, R66 AND TURN LEFT TO KWA-CEZA PROCEED TO PHANGODE RESERVE LOADING AND OFF LOADING ALONG THE ROAD, PROCEED TO EZIMFABENI RESERVE, LOADING AND OFF LOADING ALONG THE ROAD, PROCEED TO DLABANE RESERVE LOADING AND OFF LOADING ALONG THE ROAD, PROCEED TO DAMBA RESERVE LOADING AND OFF LOADING ALONG THE ROAD, PROCEED TO NHLONGA RESERVE LOADING AND OFF LOADING ALONG THE ROAD, PROCEED TO KWA-BRUSH RESERVE LOADING AND OFF LOADING ALONG THE ROAD, TURN WITH D172 TO THULASIZWE RESERVE LOADING AND OFF LOADING ALONG THE ROAD, PROCEED TO KWADUVELA RESERVE PROCEED TO P487 TURN RIGHT TO JOIN R34, TURN RIGHT AND PROCEED TO VRYHEID TAXI RANK OFF LOADING AND TURN BACK TO KWADUVELA USING THE SAME ROUTE.
12.24	KZPRERC2798255 - ULUNDI TO DUMANENI (LOCAL) FROM ULUNDI PLAZA TAXI RANK TURN RIGHT TO JOIN PRINCESS MAGOGO STREET AND TURN LEFT TO JOIN KING DINUZULU AND TURN LEFT TO JOIN KING CETSHWAYO P700 PASS ONDINI MUSEUM PROCEED TO DUMANENI RESERVE LOADING AND OFFLOADING AND BACK THROUGH THE SAME ROUTE.
12.25	KZPRERC2798304 - ULUNDI TO DUNDEE (LONG DISTANCE) FROM ULUNDI TAXI RANK TURN RIGHT TO JOIN PRINCESS MAGOGO AND TURN LEFT TO JOIN KING DINIZULU HIGHWAY JOIN R66, PROCEED TO ULUNDI 19 AND TURN RIGHT TO JOIN R34 PROCEED AND TURN LEFT TO JOIN R33, TURN LEFT AND PROCEED WITH R33 TO DUNDEE AND TURN RIGHT TAXI RANK. OFFLOAD AND LOAD PASSENGERS BACK TO ULUNDI USING THE SAME ROUTE.
12.26	KZPRERC2798402 - ULUNDI TO LADYSMITH (LONG DISTANCE) FROM ULUNDI TAXI RANK TURN RIGHT TO JOIN PRINCESS MAGOGO STREET, TURN LEFT TO JOIN KING DINUZULU HIGHWAY, PROCEED TO ULUNDI 19 TURN RIGHT TO JOIN R34, PROCEED TO R33, PROCEED TO DUNDEE PROCEED TO R602, PROCEED TO N11 BECOMING NEWCASTLE ROAD, PROCEED TO LADYSMITH TAXI RANK ON QUEEN STREET OFF LOADING AND LOADING AND BACK TO ULUNDI USING THE SAME ROUTE.
12.27	KZPRERC2797128 - ULUNDI TO UNIT A (LOCAL) FROM ULUNDI PLAZA TAXI RANK TURN RIGHT TO JOIN PRINCESS MAGOGO AND TURN LEFT TO JOIN KING DINIZULU STREET, TURN LEFT TO JOIN MNYAMANA ROAD TURN LEFT TO JOIN MFOLOZI STREET AND TURN BACK TO ULUNDI PLAZA TAXI RANK USING THE SAME ROUTE.



transport

Department:
Transport
Province of KwaZulu-Natal

GAZETTE

LGKZNG20-2023-AUG

REGION: ALL

1) Application Number: APP0151463	2) Gazette Number: LGKZNG20-2023-AUG
3) Applicant: BN DLAMINI ID NO. 6211150706080 Association: MAHLABATHINI-ULUNDI TRANS. ASSOCIATION	4) Applicant Address: P O BOX 248 CEZA 3866
5) Existing Licence Holder: NOT APPLICABLE ID NO. NOT APPLICABLE	6) Existing Licence Holder Address: NOT APPLICABLE
7) Type of application: ADD AUTHORISATIONS/ROUTES	8) Operating Licence Number: LGKZN0803000967
9) Vehicle Type: MINIBUS	10) 1 X 15 (SEATED) + 0 (STANDING)
11) Region: ZULULAND	
12.1	KZPRERC2797030 - ULUNDI TO MABEDLANA (LOCAL) FROM ULUNDI PLAZA TAXI RANK TURN RIGHT TO JOIN PRINCESS MAGOGO CROSS KING DINIZULU GO STRAIGHT AND TURN LEFT WITH INKOSI GUMEDE STREET WHICH BECOMES UMKHULUTSHANE STREET AND TURN TO JOIN P734 ROAD TO NDLOVANE HIGH SCHOOL ROAD.GO STRAIGHT, LOADING AND OFFLOADING ALONG THE ROAD, TURN RIGHT ON THE RESERVOIR TANKS TOWARDS MHLAHLANE RESERVE LOADING AND OFFLOADING ALONG THE ROAD AND TURN BACK TO ULUNDI PLAZA TAXI RANK USING THE SAME ROUTE.
12.2	KZPRERC2797079 - ULUNDI TO MKHAZANA (LOCAL) FROM ULUNDI PLAZA TAXI RANK TURN RIGHT TO JOIN PRINCESS MAGOGO CROSS KING DINIZULU STRAIGHT TO MKHAZANE LOADING AND OFF-LOADING ALONG THE ROAD STRAIGHT AND PASS MAQHINGA HIGH SCHOOL TURN RIGHT TOWARDS GODLUMKHONTO PRIMARY SCHOOL AND TURN BACK TOWARDS WHITE UMFOLOZI BRIDGE TOWARDS KWAMJIBHA RESERVE AND TURN BACK TO ULUNDI PLAZA TAXI RANK USING THE SAME ROUTE.
12.3	KZPRERC2797177 - ULUNDI TO UNIT C & D (LOCAL) FROM ULUNDI PLAZA TAXI RANK TURN RIGHT TO JOIN PRINCESS MAGOGO STREET AND TURN LEFT JOIN KING ZWELITHINI STREET PROCEED AND PASS UNIT C LOADING AND OFF LOADING ALONG THE ROAD PASS, PRINCE DABULAMANZI SCHOOL TURN RIGHT TO JOIN KING SHAKA STREET TO SECTION D AND TURN LEFT TO JOIN DR. DENNIS MADIDE STREET PROCEEDING TO EMTTHONJANENI STREET LOADING AND OFF LOADING ALONG THE ROAD TURN RIGHT TO JOIN F.T MDALOSE STREET LOADING AND OFF LOADING ALONG THE ROAD. TURN BACK TO ULUNDI PLAZA TAXI RANK USING THE SAME ROUTE.
12.4	KZPRERC2797226 - ULUNDI TO MASHONA (LOCAL) FROM ULUNDI PLAZA TAXI RANK TURN RIGHT TO JOIN PRINCESS MAGOGO AND TURN RIGHT TO JOIN KING DINIZULU ROAD LOADING AND OFF LOADING ALONG THE ROAD, PASS MAHLABATHINI PRIMARY SCHOOL TURN RIGHT TO JOIN P702 LOADING AND OFF LOADING ALONG THE ROAD PROCEED TO ST. FRANCIS HOSPITAL AND TURN BACK TO ULUNDI PLAZA TAXI RANK USING THE SAME ROUTE.
12.5	KZPRERC2797275 - ULUNDI TO NCONJENI (LOCAL) FROM ULUNDI PLAZA TAXI RANK TURN RIGHT TO JOIN PRINCESS MAGOGO STREET AND TURN RIGHT TO JOIN KING DINIZULU AND TURN LEFT TO JOIN P244MAYIWANE-MASHONA JUNCTION TURN RIGHT WITH D1721 TO NCONJENI HOSPITAL LOADING AND OFF LOADING ALONG THE ROAD PROCEED TO KWAPHINDANGENE RESERVE LOADING AND OFF LOADING ALONG THE ROAD, PROCEED TO KWANGILAZI STORE LOADING AND OFF LOADING ALONG THE ROAD, PROCEED WITH D1717 TO VEZUNYAWO AND NOMDIYA AND TURN RIGHT WITH P244 BACK TO ULUNDI PLAZA TAXI RANK USING THE SAME ROUTE.
12.6	KZPRERC2797324 - ULUNDI TO NHLAZATSHE (LOCAL) FROM ULUNDI PLAZA TAXI RANK TURN RIGHT TO JOIN PRINCESS MAGOGO STREET AND TURN RIGHT TO JOIN KING DINIZULU STREET AND TURN LEFT WITH P244 PROCEED TO MHLAHLANE RESERVE LOADING AND OFF LOADING ALONG THE ROAD,PASS THWASANE HIGH SCHOOL PROCEED TO NHLAZATSHE RESERVE LOADING AND OFF LOADING ALONG THE ROAD AND TURN BACK TO ULUNDI PLAZA TAXI RANK USING THE SAME ROUTES.
12.7	KZPRERC2797373 - ULUNDI TO XOLO \ LOMO (LOCAL) FROM ULUNDI PLAZA TAXI RANK TURN RIGHT TO JOIN PRINCESS MAGOGO STREET AND TURN RIGHT TO JOIN KING DINIZULU HIGHWAY AND TURN RIGHT TO JOIN P702 PROCEED AND PASS MASHONA, PASS ST FRANSIS, PASS KWAVUTHELA RESERVE, LOADING AND OFF LOADING ALONG THE ROAD AND PROCEED TO XOLO LOADING AND OFF LOADING ALONG THE ROAD PROCEED TO ISPHIVA RESERVE\LOMO LOADING AND OFF LOADING ALONG THE ROAD AND TURN LEFT TO XASANA RESERVE LOADING AND OFF LOADING ALONG THE ROAD AND TURN BACK TO P702 PROCEED TO LOMO RESERVE LOADING AND OFF LOADING ALONG THE ROAD ,PROCEED TO ISIPHIVA RESERVE LOADING AND OFF LOADING ALONG THE ROAD PROCEED WITH P702 AND PASS LOMO CLINIC LOADING AND OFF LOADING ALONG THE ROAD AND PASS MTHUNZIWOXOLO SCHOOL PROCEED WITH P702 LOADING AND OFF LOADING ALONG THE ROAD AND TURN BACK TO ULUNDI PLAZA TAXI RANK USING THE SAME ROUTE.
12.8	KZPRERC2797422 - ULUNDI TO NTANDAKUWELA (LOCAL). FROM ULUNDI PLAZA TAXI RANK TURN RIGHT TO JOIN PRINCESS MAGOGO STREET AND TURN RIGHT TO JOIN KING DINIZULU HIGHWAY, TURN RIGHT TO JOIN P702 AND PROCEED TO NTANDAKUWELA RESERVE LOADING AND OFF LOADING ALONG THE ROAD, PROCEED TO MANEKWANE RESERVE LOADING AND OFF LOADING ALONG THE ROAD, PROCEED TO SANGOYANE RESERVE LOADING AND OFF LOADING AND OFF LOADING ALONG THE ROAD AND TURN BACK TO ULUNDI -PLAZA TAXI RANK USING THE SAME ROUTE.
12.9	KZPRERC2797471 - ULUNDI TO WELA (LOCAL) FROM ULUNDI-PLAZA TAXI RANK TURN RIGHT TO JOIN PRINCESS MAGOGO STREET AND TURN RIGHT TO JOIN KING DINIZULU AND TURN RIGHT WITH P702 AND TURN RIGHT TO WELA RESERVE LOADING AND OFF LOADING ALONG THE ROAD, PASS WELA PRIMARY SCHOOL AND TURN BACK WITH SAME ROUTE TO ULUNDI-PLAZA TAXI RANK.
12.10	KZPRERC2797520 - ULUNDI TO ZONDELA (LOCAL) FROM ULUNDI - PLAZA TAXI RANK TURN LEFT TO JOIN PRINCESS MAGOGO AND TURN LEFT TO JOIN KING ZWELITHINI ROAD, AND TURN RIGHT TO JOIN KING MPANDE STREET, PASS KING MAGEBA PUBLIC SCHOOL AND BACK TO ULUNDI -PLAZA TAXI RANK WITH SAME ROUTE.
12.11	KZPRERC2797569 - ULUNDI TO THOKOZA (LOCAL) FROM ULUNDI - PLAZA TAXI RANK TURN RIGHT TO JOIN PRINCESS MAGOGO STREET, AND TURN LEFT TO JOIN KING DINIZULU, TURN LEFT TO JOIN KING CETSHWAYO HIGHWAY\P700 TURN RIGHT TOWARDS THENGISANGAYE PRIMARY SCHOOL AND PASS THOKOZA STORE LOADING AND OFF LOADING ALONG THE ROAD PROCEED TO THOKOZA RESERVE AND RETURN BACK WITH SAME ROUTE TO ULUNDI-PLAZA TAXI RANK.
12.12	KZPRERC2797618 - ULUNDI TO EZIHLABENI (LOCAL) FROM ULUNDI-PLAZA TAXI RANK TURN RIGHT TO JOIN PRINCESS MAGOGO STREET AND TURN LEFT TO JOIN KING DINIZULU AND TURN LEFT TO JOIN KING CETSHWAYO\P700 PASS ONDINI MUSEUM TURN LEFT TO NDAYINI AND BACK TO JOIN P700 TOWARDS EZIHLABENI RESERVE AND BACK TO ULUNDI PLAZA TAXI RANK WITH SAME ROUTE.



transport

Department:
Transport
Province of KwaZulu-Natal

GAZETTE

LGKZNG20-2023-AUG

REGION: ALL

12.13	KZPRERC2797667 - ULUNDI TO NHLUNGWANE (LOCAL) FROM ULUNDI - PLAZA TAXI RANK TURN RIGHT TO JOIN PRINCESS MAGOGO AND TURN LEFT TO JOIN KING CETSHWAYO HIGHWAY P700 PASS NOUNOE PRIMARY SCHOOL, PASS MLABA TRIBAL AUTHORITY SCHOOL, TURN LEFT TO NTILINGWE RESERVE LOADING AND OFF LOADING ALONG THE ROAD AND TURN BACK TO P700 TURN LEFT TO KWATHUTHU, PROCEED TO NKONJANE LOADING AND OFF LOADING ALONG THE ROAD AND TURN BACK TO P700, TURN LEFT TO NTABANKULU RESERVE LOADING AND OFF LOADING ALONG THE ROAD, TURN BACK TO P700 PROCEED TO DINDI RESERVE WITH P700 LOADING AND OFF LOADING ALONG THE ROAD, TURN RIGHT WITH D1702 TO NJOMELWANE RESERVE LOADING AND OFF LOADING ALONG THE ROAD AND TURN BACK TO P700 PROCEED AND PASS NHLUNGWANE HIGH SCHOOL TURN LEFT TO ZILULWANE RESERVE LOADING AND OFF LOADING ALONG THE ROAD AND TURN BACK TO P700 TURN RIGHT WITH D1733 TO NQULWANE RESERVE LOADING AND OFF LOADING ALONG THE ROAD AND BACK TO P700 PROCEED AND TURN LEFT WITH HLUSHWANA PRIMARY SCHOOL TO BHEKIMBAZO RESERVE AND BACK TO ULUNDI-PLAZA TAXI RANK USING THE SAME ROUTE.
12.14	KZPRERC2797716 - ULUNDI TO OKHUKHO (LOCAL) FROM ULUNDI PLAZA TAXI RANK TURN RIGHT TO JOIN PRINCESS MAGOGO STREET, AND TURN LEFT TO JOIN KING DINIZULU HIGHWAY AND TURN LEFT TO KING CETSHWAYO P700 PASS MGABABA RESERVE LOADING AND OFF LOADING ALONG THE ROAD PROCEED TO OKHUKHO MINE AND TURN BACK TO ULUNDI PLAZA TAXI RANK USING THE SAME ROUTE.
12.15	KZPRERC2797765 - ULUNDI TO DUMANENI (LOCAL) FROM ULUNDI PLAZA TAXI RANK TURN RIGHT TO JOIN PRINCESS MAGOGO STREET AND TURN LEFT TO KING CETSHWAYO P700 AND TURN RIGHT TO DUMANENI RESERVE LOADING AND OFF LOADING ALONG THE ROAD PASS TSHENILOLWAZI SCHOOL PROCEED TO DUMANENI AND PASS KWAMAYISE STORE AND PROCEED TO EKJULENI SCHOOL AND TURN BACK TO ULUNDI-PLAZA TAXI RANK USING THE SAME ROUTE.
12.16	KZPRERC2797814 - ULUNDI TO HLOPHEKHULU (LOCAL) FROM ULUNDI-PLAZA TAXI RANK TURN RIGHT TO PRINCESS MAGOGO STREET AND TURN LEFT TO KING DINIZULU HIGHWAY AND TURN LEFT TO KING CETSHWAYO AND TURN LEFT WITH D1700 PROCEED TO HLOPHEKHULU TURN RIGHT TO D1715 PASS KWAGJUMA STORE AND TURN BACK AND TURN BACK AT HLOPHEKHULU RESERVE AND TURN BACK TO ULUNDI-PLAZA TAXI RANK USING THE SAME ROUTE.
12.17	KZPRERC2797863 - ULUNDI TO KWACEZA (LOCAL) FROM ULUNDI PLAZA TAXI RANK ASSOCIATION TURN RIGHT TO JOIN PRINCESS MAGOGO STREET AND TURN RIGHT TO JOIN KING DINUZULU HIGHWAY PROCEED TO JOIN P522 PROCEED TO MADAKA RESERVE LOADING AND OFF LOADING ALONG THE ROAD, PROCEED TO NDINDE RESERVE LOADING AND OFF LOADING ALONG THE ROAD, PROCEED TO MAME RESERVE, LOADING AND OFF LOADING ALONG THE ROAD PROCEED WITH P522/R66 AND TURN LEFT WITH P487 TO KWACEZA PROCEED TO PHANGODE RESERVE LOADING AND OFF LOADING ALONG THE ROAD, PROCEED TO EZIMFABENI RESERVE LOADING AND OFF LOADING ALONG THE ROAD, PROCEED TO DLABANE RESERVE LOADING AND OFF LOADING ALONG THE ROAD, PROCEED TO DAMBA RESERVE LOADING AND OFF LOADING ALONG THE ROAD, PROCEED TO NHLONGA RESERVE LOADING AND OFF LOADING ALONG THE ROAD, PROCEED TO KWA BRUSH RESERVE LOADING AND OFF LOADING ALONG THE ROAD, TURN WITH D1722 TO THULASIZWE RESERVE LOADING AND OFF LOADING ALONG THE ROAD, PROCEED TO KWADUVELA RESERVE, AND TURN LEFT TO THULASIZWE HOSPITAL AND TURN BACK TO CEZA HOSPITAL, PROCEED TO MPHONGOZINI SCHOOL LOADING AND OFF LOADING ALONG THE ROAD AND BACK TO ULUNDI PLAZA TAXI RANK USING THE SAME ROUTE.
12.18	KZPRERC2797912 - ULUNDI TO ISITETEMU IDLEBE (LOCAL) FROM ULUNDI-TAXI RANK AND TURN RIGHT TO JOIN PRINCESS MAGOGO STREET AND TURN RIGHT TO JOIN KING DINIZULU HIGHWAY AND TURN LEFT TO JOIN P244 AND PROCEED PASS NKONJENI AREA, AND PROCEED TO MHLAHLANE RESERVE AND TURN RIGHT TO JOIN P704 PROCEED TO KWAMAHLEZA RESERVE AND TURN RIGHT TO JOIN 2292, PROCEED TO GOOO RESERVE, PROCEED TO KWANGENETSHENI RESERVE AND TURN BACK TO JOIN P704, PROCEED AND PASS IDLEBE STORE AND TURN RIGHT TO D1718, PASS IDLEBE SCHOOL AND TURN RIGHT WITH 2293 PROCEED TO OGODWENI RESERVE PROCEED TO D1718 AND TURN RIGHT WITH P704 PASS MWELASE PRIMARY SCHOOL PROCEED TO MLOVU RESERVE AND TURN BACK WITH P704 AND TURN RIGHT WITH D1719 TO ISITETEMU RESERVE LOADING AND OFF LOADING ALONG THE ROAD AND TURN BACK TO ULUNDI-PLAZA TAXI RANK USING THE SAME ROUTE.
12.19	KZPRERC2797961 - ULUNDI TO OSUTHU (LOCAL) FROM ULUNDI PLAZA TAXI RANK TURN RIGHT TO JOIN PRINCESS MAGOGO STREET AND TURN RIGHT TO JOIN KING DINIZULU HIGHWAY PROCEED TO P522 PASS NDINDE RESERVE PROCEED PASS KWAMAME TURN LEFT WITH D1820 TO OSUTU RESERVE LOADING AND OFF LOADING ALONG THE ROAD PROCEED PASS SONKESHANA PRIMARY SCHOOL LOADING AND OFF LOADING ALONG THE ROAD, PROCEED AND PASS OSUTHU SCHOOL LOADING AND OFF LOADING ALONG THE ROAD PROCEED AND PASS QUEEN KAMSWELI SCHOOL LOADING AND OFF LOADING ALONG THE ROAD AND PROCEED TO OSUTHU TAXI RANK LOADING AND OFF LOADING ALONG THE ROAD AND TURN BACK TO ULUNDI PLAZA TAXI RANK USING THE SAME ROUTE.
12.20	KZPRERC2798010 - ULUNDI TO ESIGODIPHOLA (LOCAL) FROM ULUNDI PLAZA TAXI RANK AND TURN RIGHT TO JOIN PRINCESS MAGOGO STREET AND TURN LEFT TO JOIN KING DINIZULU HIGHWAY AND TURN RIGHT TO JOIN R34 LOADING AND OFF LOADING ALONG THE ROAD PROCEED AND PASS MAKHOSINI RESERVE AND TURN RIGHT TO LANDULWAZI PRIMARY SCHOOL AND PROCEED TO ESIGODIPHOLA RESERVE LOADING AND OFF LOADING ALONG THE ROAD, PROCEED AND PASS LANDULWAZI PRIMARY SCHOOL LOADING AND OFF LOADING ALONG THE ROAD AND TURN BACK TO ULUNDI PLAZA TAXI RANK USING THE SAME ROUTE DETAILED.
12.21	KZPRERC2798059 - ULUNDI TO DENNY DALTON (LOCAL) FROM ULUNDI PLAZA TAXI RANK AND TURN RIGHT TO JOIN PRINCESS MAGOGO STREET AND TURN LEFT TO JOIN KING DINIZULU HIGHWAY PROCEED TO ULUNDI 19 WITH P52 AND TURN RIGHT TO JOIN R34, PROCEED TO EMAKHOSINI RESERVE LOADING AND OFF LOADING ALONG THE ROAD PROCEED AND CROSS MAPHOMA BRIDGE PASS MPOFAZANA CRÈCHE PROCEED TO P47 AND TURN RIGHT TO DENNY DALTON PASS MDUMEZWENI STORE LOADING AND OFF LOADING ALONG THE ROAD PROCEED AND TURN RIGHT WITH PASS BUHLEBELANGA SCHOOL LOADING AND OFF LOADING ALONG THE ROAD AND TURN LEFT PASS MPUNGAMHLOPHE POLICE STATION LOADING AND OFF LOADING ALONG THE ROAD PASS PENTECOSTAL CHURCH LOADING AND OFF LOADING ALONG THE ROAD PROCEED WITH D 3142 LOADING AND OFF LOADING ALONG THE ROAD AND TURN LEFT WITH D 3144 PROCEED TO EZIBOMVU RESERVE AND TURN BACK TO ULUNDI-PLAZA TAXI RANK USING THE SAME ROUTE.
12.22	KZPRERC2798108 - ULUNDI TO BABANANGO (LOCAL DISTANCE) FROM ULUNDI - PLAZA TAXI RANK AND TURN RIGHT TO JOIN PRINCESS MAGOGO STREET AND TURN LEFT TO JOIN KING DINIZULU HIGHWAY, AND PROCEED TO ULUNDI 19 WITH R 66 TO JOIN R34 PASS EMAKHOSINI RESERVE AND TURN LEFT TO BABANANGO RESERVE WITH P432 LOADING AND OFF LOADING ALONG THE ROAD PROCEED WITH P432 TO BABANANGO PASS KONINGSDAL FARM PROCEED AND CROSS MPMBENI BRIDGE PROCEED TO P250, LOADING AND OFF LOADING ALONG THE ROAD TURN RIGHT TO JOIN P48 PROCEED TO BABANANGO LOADING AND OFF LOADING ALONG THE ROAD, PASS BABANANGO VILLAGE PROCEED TO BABANANGO TAXI RANK AND TURN BACK TO ULUNDI - PLAZA TAXI RANK USING THE SAME ROUTE.
12.23	KZPRERC2798157 - ULUNDI VIA KWACEZA TO VRYHEID (LONG DISTANCE) FROM ULUNDI-PLAZA TAXI RANK TURN RIGHT TO JOIN PRINCESS MAGOGO STREET AND TURN RIGHT TO JOIN KING DINIZULU HIGHWAY PROCEED TO JOIN P522, PROCEED TO MADAKA RESERVE LOADING AND OFF LOADING ALONG THE ROAD, PROCEED TO NDINDE RESERVE LOADING AND OFF LOADING ALONG THE ROAD, PROCEED TO MAME RESERVE, LOADING AND OFF LOADING ALONG THE ROAD PROCEED WITH P522\ R66 AND TURN LEFT TO KWA-CEZA PROCEED TO PHANGODE RESERVE LOADING AND OFF LOADING ALONG THE ROAD, PROCEED TO EZIMFABENI RESERVE, LOADING AND OFF LOADING ALONG THE ROAD, PROCEED TO DLABANE RESERVE LOADING AND OFF LOADING ALONG THE ROAD, PROCEED TO DAMBA RESERVE LOADING AND OFF LOADING ALONG THE ROAD, PROCEED TO NHLONGA RESERVE LOADING AND OFF LOADING ALONG THE ROAD, PROCEED TO KWA-BRUSH RESERVE LOADING AND OFF LOADING ALONG THE ROAD, TURN WITH D172 TO THULASIZWE RESERVE LOADING AND OFF LOADING ALONG THE ROAD, PROCEED TO KWADUVELA RESERVE PROCEED TO P487 TURN RIGHT TO JOIN R34, TURN RIGHT AND PROCEED TO VRYHEID TAXI RANK OFF LOADING AND TURN BACK TO KWADUVELA USING THE SAME ROUTE.
12.24	KZPRERC2798255 - ULUNDI TO DUMANENI (LOCAL) FROM ULUNDI PLAZA TAXI RANK TURN RIGHT TO JOIN PRINCESS MAGOGO STREET AND TURN LEFT TO JOIN KING DINUZULU AND TURN LEFT TO JOIN KING CETSHWAYO P700 PASS ONDINI MUSEUM PROCEED TO DUMANENI RESERVE LOADING AND OFF LOADING AND BACK THROUGH THE SAME ROUTE.



transport

Department:
Transport
Province of KwaZulu-Natal

GAZETTE

LGKZNG20-2023-AUG

REGION: ALL

12.25	KZPRERC2798304 - ULUNDI TO DUNDEE (LONG DISTANCE) FROM ULUNDI TAXI RANK TURN RIGHT TO JOIN PRINCESS MAGOGO AND TURN LEFT TO JOIN KING DINIZULU HIGHWAY JOIN R66, PROCEED TO ULUNDI19 AND TURN RIGHT TO JOIN R34 PROCEED AND TURN LEFT TO JOIN R33, TURN LEFT AND PROCEED WITH R33 TO DUNDEE AND TURN RIGHT TAXI RANK. OFFLOAD AND LOAD PASSENGERS BACK TO ULUNDI USING THE SAME ROUTE.
12.26	KZPRERC2798402 - ULUNDI TO LADYSMITH (LONG DISTANCE) FROM ULUNDI TAXI RANK TURN RIGHT TO JOIN PRINCESS MAGOGO STREET, TURN LEFT TO JOIN KING DINUZULU HIGHWAY, PROCEED TO ULUNDI 19 TURN RIGHT TO JOIN R34, PROCEED TO R33, PROCEED TO DUNDEE PROCEED TO R602, PROCEED TO N11 BECOMING NEWCASTLE ROAD, PROCEED TO LADYSMITH TAXI RANK ON QUEEN STREET OFF LOADING AND LOADING AND BACK TO ULUNDI USING THE SAME ROUTE.
12.27	KZPRERC2797128 - ULUNDI TO UNIT A (LOCAL) FROM ULUNDI PLAZA TAXI RANK TURN RIGHT TO JOIN PRINCESS MAGOGO AND TURN LEFT TO JOIN KING DINIZULU STREET, TURN LEFT TO JOIN MNYAMANA ROAD TURN LEFT TO JOIN MFOLOZI STREET AND TURN BACK TO ULUNDI PLAZA TAXI RANK USING THE SAME ROUTE.



transport

Department:
Transport
Province of KwaZulu-Natal

GAZETTE

LGKZNG20-2023-AUG

REGION: ALL

1) Application Number: APP0151465	2) Gazette Number: LGKZNG20-2023-AUG
3) Applicant: WP KHUMALO ID NO. 6403225276088 Association: MAHLABATHINI-ULUNDI TRANS. ASSOCIATION	4) Applicant Address: P O BOX 187 ULUNDI 3838
5) Existing Licence Holder: NOT APPLICABLE ID NO. NOT APPLICABLE	6) Existing Licence Holder Address: NOT APPLICABLE
7) Type of application: ADD AUTHORISATIONS/ROUTES	8) Operating Licence Number: LGKZN0803000350
9) Vehicle Type: MINIBUS	10) 1 X 15 (SEATED) + 0 (STANDING)
11) Region: ZULULAND	
12.1	KZPRERC2797030 - ULUNDI TO MABEDLANA (LOCAL) FROM ULUNDI PLAZA TAXI RANK TURN RIGHT TO JOIN PRINCESS MAGOGO CROSS KING DINIZULU GO STRAIGHT AND TURN LEFT WITH INKOSI GUMEDE STREET WHICH BECOMES UMKHULUTSHANE STREET AND TURN TO JOIN P734 ROAD TO NDLOVANE HIGH SCHOOL ROAD.GO STRAIGHT, LOADING AND OFFLOADING ALONG THE ROAD, TURN RIGHT ON THE RESERVOIR TANKS TOWARDS MHLAHLANE RESERVE LOADING AND OFFLOADING ALONG THE ROAD AND TURN BACK TO ULUNDI PLAZA TAXI RANK USING THE SAME ROUTE.
12.2	KZPRERC2797079 - ULUNDI TO MKHAZANA (LOCAL) FROM ULUNDI PLAZA TAXI RANK TURN RIGHT TO JOIN PRINCESS MAGOGO CROSS KING DINIZULU STRAIGHT TO MKHAZANE LOADING AND OFF-LOADING ALONG THE ROAD STRAIGHT AND PASS MAQHINGA HIGH SCHOOL TURN RIGHT TOWARDS GODLUMKHONTO PRIMARY SCHOOL AND TURN BACK TOWARDS WHITE UMFOLOZI BRIDGE TOWARDS KWAMJIBHA RESERVE AND TURN BACK TO ULUNDI PLAZA TAXI RANK USING THE SAME ROUTE.
12.3	KZPRERC2797177 - ULUNDI TO UNIT C & D (LOCAL) FROM ULUNDI PLAZA TAXI RANK TURN RIGHT TO JOIN PRINCESS MAGOGO STREET AND TURN LEFT JOIN KING ZWELITHINI STREET PROCEED AND PASS UNIT C LOADING AND OFF LOADING ALONG THE ROAD PASS, PRINCE DABULAMANZI SCHOOL TURN RIGHT TO JOIN KING SHAKA STREET TO SECTION D AND TURN LEFT TO JOIN DR. DENNIS MADIDE STREET PROCEEDING TO EMTHONJANENI STREET LOADING AND OFF LOADING ALONG THE ROAD TURN RIGHT TO JOIN F.T MDALOSE STREET LOADING AND OFF LOADING ALONG THE ROAD. TURN BACK TO ULUNDI PLAZA TAXI RANK USING THE SAME ROUTE.
12.4	KZPRERC2797226 - ULUNDI TO MASHONA (LOCAL) FROM ULUNDI PLAZA TAXI RANK TURN RIGHT TO JOIN PRINCESS MAGOGO AND TURN RIGHT TO JOIN KING DINIZULU ROAD LOADING AND OFF LOADING ALONG THE ROAD, PASS MAHLABATHINI PRIMARY SCHOOL TURN RIGHT TO JOIN P702 LOADING AND OFF LOADING ALONG THE ROAD PROCEED TO ST. FRANCIS HOSPITAL AND TURN BACK TO ULUNDI PLAZA TAXI RANK USING THE SAME ROUTE.
12.5	KZPRERC2797275 - ULUNDI TO NCONJENI (LOCAL) FROM ULUNDI PLAZA TAXI RANK TURN RIGHT TO JOIN PRINCESS MAGOGO STREET AND TURN RIGHT TO JOIN KING DINIZULU AND TURN LEFT TO JOIN P244MAYIWANE-MASHONA JUNCTION TURN RIGHT WITH D1721 TO NCONJENI HOSPITAL LOADING AND OFF LOADING ALONG THE ROAD PROCEED TO KWAPHINDANGENE RESERVE LOADING AND OFF LOADING ALONG THE ROAD, PROCEED TO KWANGILAZI STORE LOADING AND OFF LOADING ALONG THE ROAD, PROCEED WITH D1717 TO VEZUNYAWO AND NOMDIYA AND TURN RIGHT WITH P244 BACK TO ULUNDI PLAZA TAXI RANK USING THE SAME ROUTE.
12.6	KZPRERC2797324 - ULUNDI TO NHLAZATSHE (LOCAL) FROM ULUNDI PLAZA TAXI RANK TURN RIGHT TO JOIN PRINCESS MAGOGO STREET AND TURN RIGHT TO JOIN KING DINIZULU STREET AND TURN LEFT WITH P244 PROCEED TO MHLAHLANE RESERVE LOADING AND OFF LOADING ALONG THE ROAD,PASS THWASANE HIGH SCHOOL PROCEED TO NHLAZATSHE RESERVE LOADING AND OFF LOADING ALONG THE ROAD AND TURN BACK TO ULUNDI PLAZA TAXI RANK USING THE SAME ROUTES.
12.7	KZPRERC2797373 - ULUNDI TO XOLO \ LOMO (LOCAL) FROM ULUNDI PLAZA TAXI RANK TURN RIGHT TO JOIN PRINCESS MAGOGO STREET AND TURN RIGHT TO JOIN KING DINIZULU HIGHWAY AND TURN RIGHT TO JOIN P702 PROCEED AND PASS MASHONA, PASS ST FRANSIS, PASS KWAVUTHELA RESERVE, LOADING AND OFF LOADING ALONG THE ROAD AND PROCEED TO XOLO LOADING AND OFF LOADING ALONG THE ROAD PROCEED TO ISPHIVA RESERVE\LOMO LOADING AND OFF LOADING ALONG THE ROAD AND TURN LEFT TO XASANA RESERVE LOADING AND OFF LOADING ALONG THE ROAD AND TURN BACK TO P702 PROCEED TO LOMO RESERVE LOADING AND OFF LOADING ALONG THE ROAD ,PROCEED TO ISIPHIVA RESERVE LOADING AND OFF LOADING ALONG THE ROAD PROCEED WITH P702 AND PASS LOMO CLINIC LOADING AND OFF LOADING ALONG THE ROAD AND PASS MTHUNZIWOXOLO SCHOOL PROCEED WITH P702 LOADING AND OFF LOADING ALONG THE ROAD AND TURN BACK TO ULUNDI PLAZA TAXI RANK USING THE SAME ROUTE.
12.8	KZPRERC2797422 - ULUNDI TO NTANDAKUWELA (LOCAL). FROM ULUNDI PLAZA TAXI RANK TURN RIGHT TO JOIN PRINCESS MAGOGO STREET AND TURN RIGHT TO JOIN KING DINIZULU HIGHWAY, TURN RIGHT TO JOIN P702 AND PROCEED TO NTANDAKUWELA RESERVE LOADING AND OFF LOADING ALONG THE ROAD, PROCEED TO MANEKWANE RESERVE LOADING AND OFF LOADING ALONG THE ROAD, PROCEED TO SANGOYANE RESERVE LOADING AND OFF LOADING AND OFF LOADING ALONG THE ROAD AND TURN BACK TO ULUNDI -PLAZA TAXI RANK USING THE SAME ROUTE.
12.9	KZPRERC2797471 - ULUNDI TO WELA (LOCAL) FROM ULUNDI-PLAZA TAXI RANK TURN RIGHT TO JOIN PRINCESS MAGOGO STREET AND TURN RIGHT TO JOIN KING DINIZULU AND TURN RIGHT WITH P702 AND TURN RIGHT TO WELA RESERVE LOADING AND OFF LOADING ALONG THE ROAD, PASS WELA PRIMARY SCHOOL AND TURN BACK WITH SAME ROUTE TO ULUNDI-PLAZA TAXI RANK.
12.10	KZPRERC2797520 - ULUNDI TO ZONDELA (LOCAL) FROM ULUNDI - PLAZA TAXI RANK TURN LEFT TO JOIN PRINCESS MAGOGO AND TURN LEFT TO JOIN KING ZWELITHINI ROAD, AND TURN RIGHT TO JOIN KING MPANDE STREET, PASS KING MAGEBA PUBLIC SCHOOL AND BACK TO ULUNDI -PLAZA TAXI RANK WITH SAME ROUTE.
12.11	KZPRERC2797569 - ULUNDI TO THOKOZA (LOCAL) FROM ULUNDI - PLAZA TAXI RANK TURN RIGHT TO JOIN PRINCESS MAGOGO STREET, AND TURN LEFT TO JOIN KING DINIZULU, TURN LEFT TO JOIN KING CETSHWAYO HIGHWAY\P700 TURN RIGHT TOWARDS THENGISANGAYE PRIMARY SCHOOL AND PASS THOKOZA STORE LOADING AND OFF LOADING ALONG THE ROAD PROCEED TO THOKOZA RESERVE AND RETURN BACK WITH SAME ROUTE TO ULUNDI-PLAZA TAXI RANK.
12.12	KZPRERC2797618 - ULUNDI TO EZIHLABENI (LOCAL) FROM ULUNDI-PLAZA TAXI RANK TURN RIGHT TO JOIN PRINCESS MAGOGO STREET AND TURN LEFT TO JOIN KING DINIZULU AND TURN LEFT TO JOIN KING CETSHWAYO\P700 PASS ONDINI MUSEUM TURN LEFT TO NDAYINI AND BACK TO JOIN P700 TOWARDS EZIHLABENI RESERVE AND BACK TO ULUNDI PLAZA TAXI RANK WITH SAME ROUTE.



transport

Department:
Transport
Province of KwaZulu-Natal

GAZETTE

LGKZNG20-2023-AUG

REGION: ALL

12.13	KZPRERC2797667 - ULUNDI TO NHLUNGWANE (LOCAL) FROM ULUNDI - PLAZA TAXI RANK TURN RIGHT TO JOIN PRINCESS MAGOGO AND TURN LEFT TO JOIN KING CETSHWAYO HIGHWAY P700 PASS NOUNOE PRIMARY SCHOOL, PASS MLABA TRIBAL AUTHORITY SCHOOL, TURN LEFT TO NTILINGWE RESERVE LOADING AND OFF LOADING ALONG THE ROAD AND TURN BACK TO P700 TURN LEFT TO KWATHUTHU, PROCEED TO NKONJANE LOADING AND OFF LOADING ALONG THE ROAD, AND TURN BACK TO P700, TURN LEFT TO NTABANKULU RESERVE LOADING AND OFF LOADING ALONG THE ROAD, TURN BACK TO P700 PROCEED TO DINDI RESERVE WITH P700 LOADING AND OFF LOADING ALONG THE ROAD, TURN RIGHT WITH D1702 TO NJOMELWANE RESERVE LOADING AND OFF LOADING ALONG THE ROAD AND TURN BACK TO P700 PROCEED AND PASS NHLUNGWANE HIGH SCHOOL TURN LEFT TO ZILULWANE RESERVE LOADING AND OFF LOADING ALONG THE ROAD AND TURN BACK TO P700 TURN RIGHT WITH D1733 TO NQULWANE RESERVE LOADING AND OFF LOADING ALONG THE ROAD AND BACK TO P700 PROCEED AND TURN LEFT WITH HLUSHWANA PRIMARY SCHOOL TO BHEKIMBAZO RESERVE AND BACK TO ULUNDI-PLAZA TAXI RANK USING THE SAME ROUTE.
12.14	KZPRERC2797716 - ULUNDI TO OKHUKHO (LOCAL) FROM ULUNDI-PLAZA TAXI RANK TURN RIGHT TO JOIN PRINCESS MAGOGO STREET, AND TURN LEFT TO JOIN KING DINIZULU HIGHWAY AND TURN LEFT TO KING CETSHWAYO P700 PASS MGABABA RESERVE LOADING AND OFF LOADING ALONG THE ROAD PROCEED TO OKHUKHO MINE AND TURN BACK TO ULUNDI PLAZA TAXI RANK USING THE SAME ROUTE.
12.15	KZPRERC2797765 - ULUNDI TO DUMANENI (LOCAL) FROM ULUNDI PLAZA TAXI RANK TURN RIGHT TO JOIN PRINCESS MAGOGO STREET AND TURN LEFT TO KING CETSHWAYO P700 AND TURN RIGHT TO DUMANENI RESERVE LOADING AND OFF LOADING ALONG THE ROAD PASS TSHENILOLWAZI SCHOOL PROCEED TO DUMANENI AND PASS KWAMAYISE STORE AND PROCEED TO EKJULENI SCHOOL AND TURN BACK TO ULUNDI-PLAZA TAXI RANK USING THE SAME ROUTE.
12.16	KZPRERC2797814 - ULUNDI TO HLOPHEKHULU (LOCAL) FROM ULUNDI-PLAZA TAXI RANK TURN RIGHT TO PRINCESS MAGOGO STREET AND TURN LEFT TO KING DINIZULU HIGHWAY AND TURN LEFT TO KING CETSHWAYO AND TURN LEFT WITH D1700 PROCEED TO HLOPHEKHULU TURN RIGHT TO D1715 PASS KWAGJUMA STORE AND TURN BACK AND TURN BACK AT HLOPHEKHULU RESERVE AND TURN BACK TO ULUNDI-PLAZA TAXI RANK USING THE SAME ROUTE.
12.17	KZPRERC2797863 - ULUNDI TO KWACEZA (LOCAL) FROM ULUNDI PLAZA TAXI RANK ASSOCIATION TURN RIGHT TO JOIN PRINCESS MAGOGO STREET AND TURN RIGHT TO JOIN KING DINUZULU HIGHWAY PROCEED TO JOIN P522 PROCEED TO MADAKA RESERVE LOADING AND OFF LOADING ALONG THE ROAD, PROCEED TO NDINDE RESERVE LOADING AND OFF LOADING ALONG THE ROAD, PROCEED TO MAME RESERVE, LOADING AND OFF LOADING ALONG THE ROAD PROCEED WITH P522/R66 AND TURN LEFT WITH P487 TO KWACEZA PROCEED TO PHANGODE RESERVE LOADING AND OFF LOADING ALONG THE ROAD, PROCEED TO EZIMFABENI RESERVE LOADING AND OFF LOADING ALONG THE ROAD, PROCEED TO DLABANE RESERVE LOADING AND OFF LOADING ALONG THE ROAD, PROCEED TO DAMBA RESERVE LOADING AND OFF LOADING ALONG THE ROAD, PROCEED TO NHLONGA RESERVE LOADING AND OFF LOADING ALONG THE ROAD, PROCEED TO KWA BRUSH RESERVE LOADING AND OFF LOADING ALONG THE ROAD, TURN WITH D1722 TO THULASIZWE RESERVE LOADING AND OFF LOADING ALONG THE ROAD, PROCEED TO KWADUVELA RESERVE, AND TURN LEFT TO THULASIZWE HOSPITAL AND TURN BACK TO CEZA HOSPITAL, PROCEED TO MPHONGOZINI SCHOOL LOADING AND OFF LOADING ALONG THE ROAD AND BACK TO ULUNDI PLAZA TAXI RANK USING THE SAME ROUTE.
12.18	KZPRERC2797912 - ULUNDI TO ISITETEMU IDLEBE (LOCAL) FROM ULUNDI-TAXI RANK AND TURN RIGHT TO JOIN PRINCESS MAGOGO STREET AND TURN RIGHT TO JOIN KING DINIZULU HIGHWAY AND TURN LEFT TO JOIN P244 AND PROCEED PASS NKONJENI AREA, AND PROCEED TO MHLAHLANE RESERVE AND TURN RIGHT TO JOIN P704 PROCEED TO KWAMAHLEZA RESERVE AND TURN RIGHT TO JOIN 2292, PROCEED TO GOOO RESERVE, PROCEED TO KWANGENETSHENI RESERVE AND TURN BACK TO JOIN P704, PROCEED AND PASS IDLEBE STORE AND TURN RIGHT TO D1718, PASS IDLEBE SCHOOL AND TURN RIGHT WITH 2293 PROCEED TO OGODWENI RESERVE PROCEED TO D1718 AND TURN RIGHT WITH P704 PASS MWELASE PRIMARY SCHOOL PROCEED TO MLOVU RESERVE AND TURN BACK WITH P704 AND TURN RIGHT WITH D1719 TO ISITETEMU RESERVE LOADING AND OFF LOADING ALONG THE ROAD AND TURN BACK TO ULUNDI -PLAZA TAXI RANK USING THE SAME ROUTE.
12.19	KZPRERC2797961 - ULUNDI TO OSUTHU (LOCAL) FROM ULUNDI PLAZA TAXI RANK TURN RIGHT TO JOIN PRINCESS MAGOGO STREET AND TURN RIGHT TO JOIN KING DINIZULU HIGHWAY PROCEED TO P522 PASS NDINDE RESERVE PROCEED PASS KWAMAME TURN LEFT WITH D1820 TO OSUTU RESERVE LOADING AND OFF LOADING ALONG THE ROAD PROCEED PASS SONKESHANA PRIMARY SCHOOL LOADING AND OFF LOADING ALONG THE ROAD, PROCEED AND PASS OSUTHU SCHOOL LOADING AND OFF LOADING ALONG THE ROAD PROCEED AND PASS QUEEN KAMSWELI SCHOOL LOADING AND OFF LOADING ALONG THE ROAD AND PROCEED TO OSUTHU TAXI RANK LOADING AND OFF LOADING ALONG THE ROAD AND TURN BACK TO ULUNDI PLAZA TAXI RANK USING THE SAME ROUTE.
12.20	KZPRERC2798010 - ULUNDI TO ESIGODIPHOLA (LOCAL) FROM ULUNDI PLAZA TAXI RANK AND TURN RIGHT TO JOIN PRINCESS MAGOGO STREET AND TURN LEFT TO JOIN KING DINIZULU HIGHWAY AND TURN RIGHT TO JOIN R34 LOADING AND OFF LOADING ALONG THE ROAD PROCEED AND PASS MAKHOSINI RESERVE AND TURN RIGHT TO LANDULWAZI PRIMARY SCHOOL AND PROCEED TO ESIGODIPHOLA RESERVE LOADING AND OFF LOADING ALONG THE ROAD, PROCEED AND PASS LANDULWAZI PRIMARY SCHOOL LOADING AND OFF LOADING ALONG THE ROAD AND TURN BACK TO ULUNDI PLAZA TAXI RANK USING THE SAME ROUTE DETAILED.
12.21	KZPRERC2798059 - ULUNDI TO DENNY DALTON (LOCAL) FROM ULUNDI PLAZA TAXI RANK AND TURN RIGHT TO JOIN PRINCESS MAGOGO STREET AND TURN LEFT TO JOIN KING DINIZULU HIGHWAY PROCEED TO ULUNDI 19 WITH P52 AND TURN RIGHT TO JOIN R34, PROCEED TO EMAKHOSINI RESERVE LOADING AND OFF LOADING ALONG THE ROAD PROCEED AND CROSS MAPHOMA BRIDGE PASS MPOFAZANA CRÈCHE PROCEED TO P47 AND TURN RIGHT TO DENNY DALTON PASS MDUMEZWE NI STORE LOADING AND OFF LOADING ALONG THE ROAD PROCEED AND TURN RIGHT WITH PASS BUHLEBELANGA SCHOOL LOADING AND OFF LOADING ALONG THE ROAD AND TURN LEFT PASS MPUNGAMHLOPHE POLICE STATION LOADING AND OFF LOADING ALONG THE ROAD PASS PENTECOSTAL CHURCH LOADING AND OFF LOADING ALONG THE ROAD PROCEED WITH D 3142 LOADING AND OFF LOADING ALONG THE ROAD AND TURN LEFT WITH D 3144 PROCEED TO EZIBOMVU RESERVE AND TURN BACK TO ULUNDI-PLAZA TAXI RANK USING THE SAME ROUTE.
12.22	KZPRERC2798108 - ULUNDI TO BABANANGO (LOCAL DISTANCE) FROM ULUNDI - PLAZA TAXI RANK AND TURN RIGHT TO JOIN PRINCESS MAGOGO STREET AND TURN LEFT TO JOIN KING DINIZULU HIGHWAY, AND PROCEED TO ULUNDI 19 WITH R 66 TO JOIN R34 PASS EMAKHOSINI RESERVE AND TURN LEFT TO BABANANGO RESERVE WITH P432 LOADING AND OFF LOADING ALONG THE ROAD PROCEED WITH P432 TO BABANAGO PASS KONINGSDAL FARM PROCEED AND CROSS MPMBENI BRIDGE PROCEED TO P250, LOADING AND OFF LOADING ALONG THE ROAD TURN RIGHT TO JOIN P48 PROCEED TO BABANANGO LOADING AND OFF LOADING ALONG THE ROAD, PASS BABANANGO VILLAGE PROCEED TO BABANANGO TAXI RANK AND TURN BACK TO ULUNDI -PLAZA TAXI RANK USING THE SAME ROUTE.
12.23	KZPRERC2798157 - ULUNDI VIA KWACEZA TO VRYHEID (LONG DISTANCE) FROM ULUNDI-PLAZA TAXI RANK TURN RIGHT TO JOIN PRINCESS MAGOGO STREET AND TURN RIGHT TO JOIN KING DINIZULU HIGHWAY PROCEED TO JOIN P522, PROCEED TO MADAKA RESERVE LOADING AND OFF LOADING ALONG THE ROAD, PROCEED TO NDINDE RESERVE LOADING AND OFF LOADING ALONG THE ROAD, PROCEED TO MAME RESERVE, LOADING AND OFF LOADING ALONG THE ROAD PROCEED WITH P522\ R66 AND TURN LEFT TO KWA-CEZA PROCEED TO PHANGODE RESERVE LOADING AND OFF LOADING ALONG THE ROAD, PROCEED TO EZIMFABENI RESERVE, LOADING AND OFF LOADING ALONG THE ROAD, PROCEED TO DLABANE RESERVE LOADING AND OFF LOADING ALONG THE ROAD, PROCEED TO DAMBA RESERVE LOADING AND OFF LOADING ALONG THE ROAD, PROCEED TO NHLONGA RESERVE LOADING AND OFF LOADING ALONG THE ROAD, PROCEED TO KWA-BRUSH RESERVE LOADING AND OFF LOADING ALONG THE ROAD, TURN WITH D172 TO THULASIZWE RESERVE LOADING AND OFF LOADING ALONG THE ROAD, PROCEED TO KWADUVELA RESERVE PROCEED TO P487 TURN RIGHT TO JOIN R34, TURN RIGHT AND PROCEED TO VRYHEID TAXI RANK OFF LOADING AND TURN BACK TO KWADUVELA USING THE SAME ROUTE.
12.24	KZPRERC2798255 - ULUNDI TO DUMANENI (LOCAL) FROM ULUNDI PLAZA TAXI RANK TURN RIGHT TO JOIN PRINCESS MAGOGO STREET AND TURN LEFT TO JOIN KING DINUZULU AND TURN LEFT TO JOIN KING CETSHWAYO P700 PASS ONDINI MUSEUM PROCEED TO DUMANENI RESERVE LOADING AND OFF LOADING AND BACK THROUGH THE SAME ROUTE.

**transport**

Department:
Transport
Province of KwaZulu-Natal

GAZETTE

LGKZNG20-2023-AUG

REGION: ALL

12.25	KZPRERC2798304 - ULUNDI TO DUNDEE (LONG DISTANCE) FROM ULUNDI TAXI RANK TURN RIGHT TO JOIN PRINCESS MAGOGO AND TURN LEFT TO JOIN KING DINIZULU HIGHWAY JOIN R66, PROCEED TO ULUNDI19 AND TURN RIGHT TO JOIN R34 PROCEED AND TURN LEFT TO JOIN R33, TURN LEFT AND PROCEED WITH R33 TO DUNDEE AND TURN RIGHT TAXI RANK. OFFLOAD AND LOAD PASSENGERS BACK TO ULUNDI USING THE SAME ROUTE.
12.26	KZPRERC2798402 - ULUNDI TO LADYSMITH (LONG DISTANCE) FROM ULUNDI TAXI RANK TURN RIGHT TO JOIN PRINCESS MAGOGO STREET, TURN LEFT TO JOIN KING DINUZULU HIGHWAY, PROCEED TO ULUNDI 19 TURN RIGHT TO JOIN R34, PROCEED TO R33, PROCEED TO DUNDEE PROCEED TO R602, PROCEED TO N11 BECOMING NEWCASTLE ROAD, PROCEED TO LADYSMITH TAXI RANK ON QUEEN STREET OFF LOADING AND LOADING AND BACK TO ULUNDI USING THE SAME ROUTE.
12.27	KZPRERC2797128 - ULUNDI TO UNIT A (LOCAL) FROM ULUNDI PLAZA TAXI RANK TURN RIGHT TO JOIN PRINCESS MAGOGO AND TURN LEFT TO JOIN KING DINIZULU STREET, TURN LEFT TO JOIN MNYAMANA ROAD TURN LEFT TO JOIN MFOLOZI STREET AND TURN BACK TO ULUNDI PLAZA TAXI RANK USING THE SAME ROUTE.



transport

Department:
Transport
Province of KwaZulu-Natal

GAZETTE

LGKZNG20-2023-AUG

REGION: ALL

1) Application Number: APP0151469	2) Gazette Number: LGKZNG20-2023-AUG
3) Applicant: LA NXELE ID NO. 4911095587089 Association: MAHLABATHINI-ULUNDI TRANS. ASSOCIATION	4) Applicant Address: P.O. BOX 84 MAHLABATHINI 3865
5) Existing Licence Holder: NOT APPLICABLE ID NO. NOT APPLICABLE	6) Existing Licence Holder Address: NOT APPLICABLE
7) Type of application: ADD AUTHORISATIONS/ROUTES	8) Operating Licence Number: LGKZN0803000300
9) Vehicle Type: MINIBUS	10) 1 X 14 (SEATED) + 0 (STANDING)
11) Region: ZULULAND	
12.1	KZPRERC2797030 - ULUNDI TO MABEDLANA (LOCAL) FROM ULUNDI PLAZA TAXI RANK TURN RIGHT TO JOIN PRINCESS MAGOGO CROSS KING DINIZULU GO STRAIGHT AND TURN LEFT WITH INKOSI GUMEDE STREET WHICH BECOMES UMKHULUTSHANE STREET AND TURN TO JOIN P734 ROAD TO NDLOVANE HIGH SCHOOL ROAD.GO STRAIGHT, LOADING AND OFFLOADING ALONG THE ROAD, TURN RIGHT ON THE RESERVOIR TANKS TOWARDS MHLAHLANE RESERVE LOADING AND OFFLOADING ALONG THE ROAD AND TURN BACK TO ULUNDI PLAZA TAXI RANK USING THE SAME ROUTE.
12.2	KZPRERC2797079 - ULUNDI TO MKHAZANA (LOCAL) FROM ULUNDI PLAZA TAXI RANK TURN RIGHT TO JOIN PRINCESS MAGOGO CROSS KING DINIZULU STRAIGHT TO MKHAZANE LOADING AND OFF-LOADING ALONG THE ROAD STRAIGHT AND PASS MAQHINGA HIGH SCHOOL TURN RIGHT TOWARDS GODLUMKHONTO PRIMARY SCHOOL AND TURN BACK TOWARDS WHITE UMFOLOZI BRIDGE TOWARDS KWAMJIBHA RESERVE AND TURN BACK TO ULUNDI PLAZA TAXI RANK USING THE SAME ROUTE.
12.3	KZPRERC2797177 - ULUNDI TO UNIT C & D (LOCAL) FROM ULUNDI PLAZA TAXI RANK TURN RIGHT TO JOIN PRINCESS MAGOGO STREET AND TURN LEFT JOIN KING ZWELITHINI STREET PROCEED AND PASS UNIT C LOADING AND OFF LOADING ALONG THE ROAD PASS, PRINCE DABULAMANZI SCHOOL TURN RIGHT TO JOIN KING SHAKA STREET TO SECTION D AND TURN LEFT TO JOIN DR. DENNIS MADIDE STREET PROCEEDING TO EMTTHONJANENI STREET LOADING AND OFF LOADING ALONG THE ROAD TURN RIGHT TO JOIN F.T MDALOSE STREET LOADING AND OFF LOADING ALONG THE ROAD. TURN BACK TO ULUNDI PLAZA TAXI RANK USING THE SAME ROUTE.
12.4	KZPRERC2797226 - ULUNDI TO MASHONA (LOCAL) FROM ULUNDI PLAZA TAXI RANK TURN RIGHT TO JOIN PRINCESS MAGOGO AND TURN RIGHT TO JOIN KING DINIZULU ROAD LOADING AND OFF LOADING ALONG THE ROAD, PASS MAHLABATHINI PRIMARY SCHOOL TURN RIGHT TO JOIN P702 LOADING AND OFF LOADING ALONG THE ROAD PROCEED TO ST. FRANCIS HOSPITAL AND TURN BACK TO ULUNDI PLAZA TAXI RANK USING THE SAME ROUTE.
12.5	KZPRERC2797275 - ULUNDI TO NCONJENI (LOCAL) FROM ULUNDI PLAZA TAXI RANK TURN RIGHT TO JOIN PRINCESS MAGOGO STREET AND TURN RIGHT TO JOIN KING DINIZULU AND TURN LEFT TO JOIN P244MAYIWANE-MASHONA JUNCTION TURN RIGHT WITH D1721 TO NCONJENI HOSPITAL LOADING AND OFF LOADING ALONG THE ROAD PROCEED TO KWAPHINDANGENE RESERVE LOADING AND OFF LOADING ALONG THE ROAD, PROCEED TO KWANGILAZI STORE LOADING AND OFF LOADING ALONG THE ROAD, PROCEED WITH D1717 TO VEZUNYAWO AND NOMDIYA AND TURN RIGHT WITH P244 BACK TO ULUNDI PLAZA TAXI RANK USING THE SAME ROUTE.
12.6	KZPRERC2797324 - ULUNDI TO NHLAZATSHE (LOCAL) FROM ULUNDI PLAZA TAXI RANK TURN RIGHT TO JOIN PRINCESS MAGOGO STREET AND TURN RIGHT TO JOIN KING DINIZULU STREET AND TURN LEFT WITH P244 PROCEED TO MHLAHLANE RESERVE LOADING AND OFF LOADING ALONG THE ROAD,PASS THWASANE HIGH SCHOOL PROCEED TO NHLAZATSHE RESERVE LOADING AND OFF LOADING ALONG THE ROAD AND TURN BACK TO ULUNDI PLAZA TAXI RANK USING THE SAME ROUTES.
12.7	KZPRERC2797373 - ULUNDI TO XOLO \ LOMO (LOCAL) FROM ULUNDI PLAZA TAXI RANK TURN RIGHT TO JOIN PRINCESS MAGOGO STREET AND TURN RIGHT TO JOIN KING DINIZULU HIGHWAY AND TURN RIGHT TO JOIN P702 PROCEED AND PASS MASHONA, PASS ST FRANSIS, PASS KWAVUTHELA RESERVE, LOADING AND OFF LOADING ALONG THE ROAD AND PROCEED TO XOLO LOADING AND OFF LOADING ALONG THE ROAD PROCEED TO ISPHIVA RESERVE\LOMO LOADING AND OFF LOADING ALONG THE ROAD AND TURN LEFT TO XASANA RESERVE LOADING AND OFF LOADING ALONG THE ROAD AND TURN BACK TO P702 PROCEED TO LOMO RESERVE LOADING AND OFF LOADING ALONG THE ROAD ,PROCEED TO ISIPHIVA RESERVE LOADING AND OFF LOADING ALONG THE ROAD PROCEED WITH P702 AND PASS LOMO CLINIC LOADING AND OFF LOADING ALONG THE ROAD AND PASS MTHUNZIWOXOLO SCHOOL PROCEED WITH P702 LOADING AND OFF LOADING ALONG THE ROAD AND TURN BACK TO ULUNDI PLAZA TAXI RANK USING THE SAME ROUTE.
12.8	KZPRERC2797422 - ULUNDI TO NTANDAKUWELA (LOCAL). FROM ULUNDI PLAZA TAXI RANK TURN RIGHT TO JOIN PRINCESS MAGOGO STREET AND TURN RIGHT TO JOIN KING DINIZULU HIGHWAY, TURN RIGHT TO JOIN P702 AND PROCEED TO NTANDAKUWELA RESERVE LOADING AND OFF LOADING ALONG THE ROAD, PROCEED TO MANEKWANE RESERVE LOADING AND OFF LOADING ALONG THE ROAD, PROCEED TO SANGOYANE RESERVE LOADING AND OFF LOADING AND OFF LOADING ALONG THE ROAD AND TURN BACK TO ULUNDI -PLAZA TAXI RANK USING THE SAME ROUTE.
12.9	KZPRERC2797471 - ULUNDI TO WELA (LOCAL) FROM ULUNDI-PLAZA TAXI RANK TURN RIGHT TO JOIN PRINCESS MAGOGO STREET AND TURN RIGHT TO JOIN KING DINIZULU AND TURN RIGHT WITH P702 AND TURN RIGHT TO WELA RESERVE LOADING AND OFF LOADING ALONG THE ROAD, PASS WELA PRIMARY SCHOOL AND TURN BACK WITH SAME ROUTE TO ULUNDI-PLAZA TAXI RANK.
12.10	KZPRERC2797520 - ULUNDI TO ZONDELA (LOCAL) FROM ULUNDI - PLAZA TAXI RANK TURN LEFT TO JOIN PRINCESS MAGOGO AND TURN LEFT TO JOIN KING ZWELITHINI ROAD, AND TURN RIGHT TO JOIN KING MPANDE STREET, PASS KING MAGEBA PUBLIC SCHOOL AND BACK TO ULUNDI -PLAZA TAXI RANK WITH SAME ROUTE.
12.11	KZPRERC2797569 - ULUNDI TO THOKOZA (LOCAL) FROM ULUNDI - PLAZA TAXI RANK TURN RIGHT TO JOIN PRINCESS MAGOGO STREET, AND TURN LEFT TO JOIN KING DINIZULU, TURN LEFT TO JOIN KING CETSHWAYO HIGHWAY\P700 TURN RIGHT TOWARDS THENGISANGAYE PRIMARY SCHOOL AND PASS THOKOZA STORE LOADING AND OFF LOADING ALONG THE ROAD PROCEED TO THOKOZA RESERVE AND RETURN BACK WITH SAME ROUTE TO ULUNDI-PLAZA TAXI RANK.
12.12	KZPRERC2797618 - ULUNDI TO EZIHLABENI (LOCAL) FROM ULUNDI-PLAZA TAXI RANK TURN RIGHT TO JOIN PRINCESS MAGOGO STREET AND TURN LEFT TO JOIN KING DINIZULU AND TURN LEFT TO JOIN KING CETSHWAYO\P700 PASS ONDINI MUSEUM TURN LEFT TO NDAYINI AND BACK TO JOIN P700 TOWARDS EZIHLABENI RESERVE AND BACK TO ULUNDI PLAZA TAXI RANK WITH SAME ROUTE.



transport

Department:
Transport
Province of KwaZulu-Natal

GAZETTE

LGKZNG20-2023-AUG

REGION: ALL

12.13	KZPRERC2797667 - ULUNDI TO NHLUNGWANE (LOCAL) FROM ULUNDI - PLAZA TAXI RANK TURN RIGHT TO JOIN PRINCESS MAGOGO AND TURN LEFT TO JOIN KING CETSHWAYO HIGHWAY P700 PASS NOUNOE PRIMARY SCHOOL, PASS MLABA TRIBAL AUTHORITY SCHOOL, TURN LEFT TO NTILINGWE RESERVE LOADING AND OFF LOADING ALONG THE ROAD AND TURN BACK TO P700 TURN LEFT TO KWATHUTHU, PROCEED TO NKONJANE LOADING AND OFF LOADING ALONG THE ROAD AND TURN BACK TO P700, TURN LEFT TO NTABANKULU RESERVE LOADING AND OFF LOADING ALONG THE ROAD, TURN BACK TO P700 PROCEED TO DINDI RESERVE WITH P700 LOADING AND OFF LOADING ALONG THE ROAD, TURN RIGHT WITH D1702 TO NJOMELWANE RESERVE LOADING AND OFF LOADING ALONG THE ROAD AND TURN BACK TO P700 PROCEED AND PASS NHLUNGWANE HIGH SCHOOL TURN LEFT TO ZILULWANE RESERVE LOADING AND OFF LOADING ALONG THE ROAD AND TURN BACK TO P700 TURN RIGHT WITH D1733 TO NQULWANE RESERVE LOADING AND OFF LOADING ALONG THE ROAD AND BACK TO P700 PROCEED AND TURN LEFT WITH HLUSHWANA PRIMARY SCHOOL TO BHEKIMBAZO RESERVE AND BACK TO ULUNDI-PLAZA TAXI RANK USING THE SAME ROUTE.
12.14	KZPRERC2797716 - ULUNDI TO OKHUKHO (LOCAL) FROM ULUNDI PLAZA TAXI RANK TURN RIGHT TO JOIN PRINCESS MAGOGO STREET, AND TURN LEFT TO JOIN KING DINIZULU HIGHWAY AND TURN LEFT TO KING CETSHWAYO P700 PASS MGABABA RESERVE LOADING AND OFF LOADING ALONG THE ROAD PROCEED TO OKHUKHO MINE AND TURN BACK TO ULUNDI PLAZA TAXI RANK USING THE SAME ROUTE.
12.15	KZPRERC2797765 - ULUNDI TO DUMANENI (LOCAL) FROM ULUNDI PLAZA TAXI RANK TURN RIGHT TO JOIN PRINCESS MAGOGO STREET AND TURN LEFT TO KING CETSHWAYO P700 AND TURN RIGHT TO DUMANENI RESERVE LOADING AND OFF LOADING ALONG THE ROAD PASS TSHENILOLWAZI SCHOOL PROCEED TO DUMANENI AND PASS KWAMAYISE STORE AND PROCEED TO EKJULENI SCHOOL AND TURN BACK TO ULUNDI-PLAZA TAXI RANK USING THE SAME ROUTE.
12.16	KZPRERC2797814 - ULUNDI TO HLOPHEKHULU (LOCAL) FROM ULUNDI-PLAZA TAXI RANK TURN RIGHT TO PRINCESS MAGOGO STREET AND TURN LEFT TO KING DINIZULU HIGHWAY AND TURN LEFT TO KING CETSHWAYO AND TURN LEFT WITH D1700 PROCEED TO HLOPHEKHULU TURN RIGHT TO D1715 PASS KWAGJIMA STORE AND TURN BACK AND TURN BACK AT HLOPHEKHULU RESERVE AND TURN BACK TO ULUNDI-PLAZA TAXI RANK USING THE SAME ROUTE.
12.17	KZPRERC2797863 - ULUNDI TO KWACEZA (LOCAL) FROM ULUNDI PLAZA TAXI RANK ASSOCIATION TURN RIGHT TO JOIN PRINCESS MAGOGO STREET AND TURN RIGHT TO JOIN KING DINUZULU HIGHWAY PROCEED TO JOIN P522 PROCEED TO MADAKA RESERVE LOADING AND OFF LOADING ALONG THE ROAD, PROCEED TO NDINDE RESERVE LOADING AND OFF LOADING ALONG THE ROAD, PROCEED TO MAME RESERVE, LOADING AND OFF LOADING ALONG THE ROAD PROCEED WITH P522/R66 AND TURN LEFT WITH P487 TO KWACEZA PROCEED TO PHANGODE RESERVE LOADING AND OFF LOADING ALONG THE ROAD, PROCEED TO EZIMFABENI RESERVE LOADING AND OFF LOADING ALONG THE ROAD, PROCEED TO DLABANE RESERVE LOADING AND OFF LOADING ALONG THE ROAD, PROCEED TO DAMBA RESERVE LOADING AND OFF LOADING ALONG THE ROAD, PROCEED TO NHLONGA RESERVE LOADING AND OFF LOADING ALONG THE ROAD, PROCEED TO KWA BRUSH RESERVE LOADING AND OFF LOADING ALONG THE ROAD, TURN WITH D1722 TO THULASIZWE RESERVE LOADING AND OFF LOADING ALONG THE ROAD, PROCEED TO KWADUVELA RESERVE, AND TURN LEFT TO THULASIZWE HOSPITAL AND TURN BACK TO CEZA HOSPITAL, PROCEED TO MPHONGOZINI SCHOOL LOADING AND OFF LOADING ALONG THE ROAD AND BACK TO ULUNDI PLAZA TAXI RANK USING THE SAME ROUTE.
12.18	KZPRERC2797912 - ULUNDI TO ISITETEMU IDLEBE (LOCAL) FROM ULUNDI-TAXI RANK AND TURN RIGHT TO JOIN PRINCESS MAGOGO STREET AND TURN RIGHT TO JOIN KING DINIZULU HIGHWAY AND TURN LEFT TO JOIN P244 AND PROCEED PASS NKONJENI AREA, AND PROCEED TO MHLAHLANE RESERVE AND TURN RIGHT TO JOIN P704 PROCEED TO KWAMAHLEZA RESERVE AND TURN RIGHT TO JOIN 2292, PROCEED TO GOOO RESERVE, PROCEED TO KWANGENETSHENI RESERVE AND TURN BACK TO JOIN P704, PROCEED AND PASS IDLEBE STORE AND TURN RIGHT TO D1718, PASS IDLEBE SCHOOL AND TURN RIGHT WITH 2293 PROCEED TO OGODWENI RESERVE PROCEED TO D1718 AND TURN RIGHT WITH P704 PASS MWELASE PRIMARY SCHOOL PROCEED TO MLOVU RESERVE AND TURN BACK WITH P704 AND TURN RIGHT WITH D1719 TO ISITETEMU RESERVE LOADING AND OFF LOADING ALONG THE ROAD AND TURN BACK TO ULUNDI-PLAZA TAXI RANK USING THE SAME ROUTE.
12.19	KZPRERC2797961 - ULUNDI TO OSUTHU (LOCAL) FROM ULUNDI PLAZA TAXI RANK TURN RIGHT TO JOIN PRINCESS MAGOGO STREET AND TURN RIGHT TO JOIN KING DINIZULU HIGHWAY PROCEED TO P522 PASS NDINDE RESERVE PROCEED PASS KWAMAME TURN LEFT WITH D1820 TO OSUTU RESERVE LOADING AND OFF LOADING ALONG THE ROAD PROCEED PASS SONKESHANA PRIMARY SCHOOL LOADING AND OFF LOADING ALONG THE ROAD, PROCEED AND PASS OSUTHU SCHOOL LOADING AND OFF LOADING ALONG THE ROAD PROCEED AND PASS QUEEN KAMSWELI SCHOOL LOADING AND OFF LOADING ALONG THE ROAD AND PROCEED TO OSUTHU TAXI RANK LOADING AND OFF LOADING ALONG THE ROAD AND TURN BACK TO ULUNDI PLAZA TAXI RANK USING THE SAME ROUTE.
12.20	KZPRERC2798010 - ULUNDI TO ESIGODIPHOLA (LOCAL) FROM ULUNDI PLAZA TAXI RANK AND TURN RIGHT TO JOIN PRINCESS MAGOGO STREET AND TURN LEFT TO JOIN KING DINIZULU HIGHWAY AND TURN RIGHT TO JOIN R34 LOADING AND OFF LOADING ALONG THE ROAD PROCEED AND PASS MAKHOSINI RESERVE AND TURN RIGHT TO LANDULWAZI PRIMARY SCHOOL AND PROCEED TO ESIGODIPHOLA RESERVE LOADING AND OFF LOADING ALONG THE ROAD, PROCEED AND PASS LANDULWAZI PRIMARY SCHOOL LOADING AND OFF LOADING ALONG THE ROAD AND TURN BACK TO ULUNDI PLAZA TAXI RANK USING THE SAME ROUTE DETAILED.
12.21	KZPRERC2798059 - ULUNDI TO DENNY DALTON (LOCAL) FROM ULUNDI PLAZA TAXI RANK AND TURN RIGHT TO JOIN PRINCESS MAGOGO STREET AND TURN LEFT TO JOIN KING DINIZULU HIGHWAY PROCEED TO ULUNDI 19 WITH P52 AND TURN RIGHT TO JOIN R34, PROCEED TO EMAKHOSINI RESERVE LOADING AND OFF LOADING ALONG THE ROAD PROCEED AND CROSS MAPHOMA BRIDGE PASS MPOFAZANA CRÈCHE PROCEED TO P47 AND TURN RIGHT TO DENNY DALTON PASS MDUMEZWENI STORE LOADING AND OFF LOADING ALONG THE ROAD PROCEED AND TURN RIGHT WITH PASS BUHLEBELANGA SCHOOL LOADING AND OFF LOADING ALONG THE ROAD AND TURN LEFT PASS MPUNGAMHLOPHE POLICE STATION LOADING AND OFF LOADING ALONG THE ROAD PASS PENTECOSTAL CHURCH LOADING AND OFF LOADING ALONG THE ROAD PROCEED WITH D 3142 LOADING AND OFF LOADING ALONG THE ROAD AND TURN LEFT WITH D 3144 PROCEED TO EZIBOMVU RESERVE AND TURN BACK TO ULUNDI-PLAZA TAXI RANK USING THE SAME ROUTE.
12.22	KZPRERC2798108 - ULUNDI TO BABANANGO (LOCAL DISTANCE) FROM ULUNDI - PLAZA TAXI RANK AND TURN RIGHT TO JOIN PRINCESS MAGOGO STREET AND TURN LEFT TO JOIN KING DINIZULU HIGHWAY, AND PROCEED TO ULUNDI 19 WITH R 66 TO JOIN R34 PASS EMAKHOSINI RESERVE AND TURN LEFT TO BABANANGO RESERVE WITH P432 LOADING AND OFF LOADING ALONG THE ROAD PROCEED WITH P432 TO BABANANGO PASS KONINGSDAL FARM PROCEED AND CROSS MPMBENI BRIDGE PROCEED TO P250, LOADING AND OFF LOADING ALONG THE ROAD TURN RIGHT TO JOIN P48 PROCEED TO BABANANGO LOADING AND OFF LOADING ALONG THE ROAD, PASS BABANANGO VILLAGE PROCEED TO BABANANGO TAXI RANK AND TURN BACK TO ULUNDI - PLAZA TAXI RANK USING THE SAME ROUTE.
12.23	KZPRERC2798157 - ULUNDI VIA KWACEZA TO VRYHEID (LONG DISTANCE) FROM ULUNDI-PLAZA TAXI RANK TURN RIGHT TO JOIN PRINCESS MAGOGO STREET AND TURN RIGHT TO JOIN KING DINIZULU HIGHWAY PROCEED TO JOIN P522, PROCEED TO MADAKA RESERVE LOADING AND OFF LOADING ALONG THE ROAD, PROCEED TO NDINDE RESERVE LOADING AND OFF LOADING ALONG THE ROAD, PROCEED TO MAME RESERVE, LOADING AND OFF LOADING ALONG THE ROAD PROCEED WITH P522\ R66 AND TURN LEFT TO KWA-CEZA PROCEED TO PHANGODE RESERVE LOADING AND OFF LOADING ALONG THE ROAD, PROCEED TO EZIMFABENI RESERVE, LOADING AND OFF LOADING ALONG THE ROAD, PROCEED TO DLABANE RESERVE LOADING AND OFF LOADING ALONG THE ROAD, PROCEED TO DAMBA RESERVE LOADING AND OFF LOADING ALONG THE ROAD, PROCEED TO NHLONGA RESERVE LOADING AND OFF LOADING ALONG THE ROAD, PROCEED TO KWA-BRUSH RESERVE LOADING AND OFF LOADING ALONG THE ROAD, TURN WITH D172 TO THULASIZWE RESERVE LOADING AND OFF LOADING ALONG THE ROAD, PROCEED TO KWADUVELA RESERVE PROCEED TO P487 TURN RIGHT TO JOIN R34, TURN RIGHT AND PROCEED TO VRYHEID TAXI RANK OFF LOADING AND TURN BACK TO KWADUVELA USING THE SAME ROUTE.
12.24	KZPRERC2798255 - ULUNDI TO DUMANENI (LOCAL) FROM ULUNDI PLAZA TAXI RANK TURN RIGHT TO JOIN PRINCESS MAGOGO STREET AND TURN LEFT TO JOIN KING DINUZULU AND TURN LEFT TO JOIN KING CETSHWAYO P700 PASS ONDINI MUSEUM PROCEED TO DUMANENI RESERVE LOADING AND OFF LOADING AND BACK THROUGH THE SAME ROUTE.



transport

Department:
Transport
Province of KwaZulu-Natal

GAZETTE

LGKZNG20-2023-AUG

REGION: ALL

12.25	KZPRERC2798304 - ULUNDI TO DUNDEE (LONG DISTANCE) FROM ULUNDI TAXI RANK TURN RIGHT TO JOIN PRINCESS MAGOGO AND TURN LEFT TO JOIN KING DINIZULU HIGHWAY JOIN R66, PROCEED TO ULUNDI19 AND TURN RIGHT TO JOIN R34 PROCEED AND TURN LEFT TO JOIN R33, TURN LEFT AND PROCEED WITH R33 TO DUNDEE AND TURN RIGHT TAXI RANK. OFFLOAD AND LOAD PASSENGERS BACK TO ULUNDI USING THE SAME ROUTE.
12.26	KZPRERC2798402 - ULUNDI TO LADYSMITH (LONG DISTANCE) FROM ULUNDI TAXI RANK TURN RIGHT TO JOIN PRINCESS MAGOGO STREET, TURN LEFT TO JOIN KING DINUZULU HIGHWAY, PROCEED TO ULUNDI 19 TURN RIGHT TO JOIN R34, PROCEED TO R33, PROCEED TO DUNDEE PROCEED TO R602, PROCEED TO N11 BECOMING NEWCASTLE ROAD, PROCEED TO LADYSMITH TAXI RANK ON QUEEN STREET OFF LOADING AND LOADING AND BACK TO ULUNDI USING THE SAME ROUTE.
12.27	KZPRERC2797128 - ULUNDI TO UNIT A (LOCAL) FROM ULUNDI PLAZA TAXI RANK TURN RIGHT TO JOIN PRINCESS MAGOGO AND TURN LEFT TO JOIN KING DINIZULU STREET, TURN LEFT TO JOIN MNYAMANA ROAD TURN LEFT TO JOIN MFOLOZI STREET AND TURN BACK TO ULUNDI PLAZA TAXI RANK USING THE SAME ROUTE.



transport

Department:
Transport
Province of KwaZulu-Natal

GAZETTE

LGKZNG20-2023-AUG

REGION: ALL

1) Application Number: APP0151479	2) Gazette Number: LGKZNG20-2023-AUG
3) Applicant: ZE ZUNGU ID NO. 5605125689084 Association: MAHLABATHINI-ULUNDI TRANS. ASSOCIATION	4) Applicant Address: P O BOX 569 ULUNDI 3838
5) Existing Licence Holder: NOT APPLICABLE ID NO. NOT APPLICABLE	6) Existing Licence Holder Address: NOT APPLICABLE
7) Type of application: ADD AUTHORISATIONS/ROUTES	8) Operating Licence Number: LGKZN0803000900
9) Vehicle Type: MINIBUS	10) 1 X 15 (SEATED) + 0 (STANDING)
11) Region: ZULULAND	
12.1	KZPRERC2797030 - ULUNDI TO MABEDLANA (LOCAL) FROM ULUNDI PLAZA TAXI RANK TURN RIGHT TO JOIN PRINCESS MAGOGO CROSS KING DINIZULU GO STRAIGHT AND TURN LEFT WITH INKOSI GUMEDE STREET WHICH BECOMES UMKHULUTSHANE STREET AND TURN TO JOIN P734 ROAD TO NDLOVANE HIGH SCHOOL ROAD.GO STRAIGHT, LOADING AND OFFLOADING ALONG THE ROAD, TURN RIGHT ON THE RESERVOIR TANKS TOWARDS MHLAHLANE RESERVE LOADING AND OFFLOADING ALONG THE ROAD AND TURN BACK TO ULUNDI PLAZA TAXI RANK USING THE SAME ROUTE.
12.2	KZPRERC2797079 - ULUNDI TO MKHAZANA (LOCAL) FROM ULUNDI PLAZA TAXI RANK TURN RIGHT TO JOIN PRINCESS MAGOGO CROSS KING DINIZULU STRAIGHT TO MKHAZANE LOADING AND OFF-LOADING ALONG THE ROAD STRAIGHT AND PASS MAQHINGA HIGH SCHOOL TURN RIGHT TOWARDS GODLUMKHONTO PRIMARY SCHOOL AND TURN BACK TOWARDS WHITE UMFOLOZI BRIDGE TOWARDS KWAMJIBHA RESERVE AND TURN BACK TO ULUNDI PLAZA TAXI RANK USING THE SAME ROUTE.
12.3	KZPRERC2797177 - ULUNDI TO UNIT C & D (LOCAL) FROM ULUNDI PLAZA TAXI RANK TURN RIGHT TO JOIN PRINCESS MAGOGO STREET AND TURN LEFT JOIN KING ZWELITHINI STREET PROCEED AND PASS UNIT C LOADING AND OFF LOADING ALONG THE ROAD PASS, PRINCE DABULAMANZI SCHOOL TURN RIGHT TO JOIN KING SHAKA STREET TO SECTION D AND TURN LEFT TO JOIN DR. DENNIS MADIDE STREET PROCEEDING TO EMTHONJANENI STREET LOADING AND OFF LOADING ALONG THE ROAD TURN RIGHT TO JOIN F.T MDALOSE STREET LOADING AND OFF LOADING ALONG THE ROAD. TURN BACK TO ULUNDI PLAZA TAXI RANK USING THE SAME ROUTE.
12.4	KZPRERC2797226 - ULUNDI TO MASHONA (LOCAL) FROM ULUNDI PLAZA TAXI RANK TURN RIGHT TO JOIN PRINCESS MAGOGO AND TURN RIGHT TO JOIN KING DINIZULU ROAD LOADING AND OFF LOADING ALONG THE ROAD, PASS MAHLABATHINI PRIMARY SCHOOL TURN RIGHT TO JOIN P702 LOADING AND OFF LOADING ALONG THE ROAD PROCEED TO ST. FRANCIS HOSPITAL AND TURN BACK TO ULUNDI PLAZA TAXI RANK USING THE SAME ROUTE.
12.5	KZPRERC2797275 - ULUNDI TO NKONJENI (LOCAL) FROM ULUNDI PLAZA TAXI RANK TURN RIGHT TO JOIN PRINCESS MAGOGO STREET AND TURN RIGHT TO JOIN KING DINIZULU AND TURN LEFT TO JOIN P244MAYIWANE-MASHONA JUNCTION TURN RIGHT WITH D1721 TO NKONJENI HOSPITAL LOADING AND OFF LOADING ALONG THE ROAD PROCEED TO KWAPHINDANGENE RESERVE LOADING AND OFF LOADING ALONG THE ROAD, PROCEED TO KWANGILAZI STORE LOADING AND OFF LOADING ALONG THE ROAD, PROCEED WITH D1717 TO VEZUNYAWO AND NOMDIYA AND TURN RIGHT WITH P244 BACK TO ULUNDI PLAZA TAXI RANK USING THE SAME ROUTE.
12.6	KZPRERC2797324 - ULUNDI TO NHLAZATSHE (LOCAL) FROM ULUNDI PLAZA TAXI RANK TURN RIGHT TO JOIN PRINCESS MAGOGO STREET AND TURN RIGHT TO JOIN KING DINIZULU STREET AND TURN LEFT WITH P244 PROCEED TO MHLAHLANE RESERVE LOADING AND OFF LOADING ALONG THE ROAD,PASS THWASANE HIGH SCHOOL PROCEED TO NHLAZATSHE RESERVE LOADING AND OFF LOADING ALONG THE ROAD AND TURN BACK TO ULUNDI PLAZA TAXI RANK USING THE SAME ROUTES.
12.7	KZPRERC2797373 - ULUNDI TO XOLO \ LOMO (LOCAL) FROM ULUNDI PLAZA TAXI RANK TURN RIGHT TO JOIN PRINCESS MAGOGO STREET AND TURN RIGHT TO JOIN KING DINIZULU HIGHWAY AND TURN RIGHT TO JOIN P702 PROCEED AND PASS MASHONA, PASS ST FRANSIS, PASS KWAVUTHELA RESERVE, LOADING AND OFF LOADING ALONG THE ROAD AND PROCEED TO XOLO LOADING AND OFF LOADING ALONG THE ROAD PROCEED TO ISPHIVA RESERVELOMO LOADING AND OFF LOADING ALONG THE ROAD AND TURN LEFT TO XASANA RESERVE LOADING AND OFF LOADING ALONG THE ROAD AND TURN BACK TO P702 PROCEED TO LOMO RESERVE LOADING AND OFF LOADING ALONG THE ROAD ,PROCEED TO ISIPHIVA RESERVE LOADING AND OFF LOADING ALONG THE ROAD PROCEED WITH P702 AND PASS LOMO CLINIC LOADING AND OFF LOADING ALONG THE ROAD AND PASS MTHUNZIWOXOLO SCHOOL PROCEED WITH P702 LOADING AND OFF LOADING ALONG THE ROAD AND TURN BACK TO ULUNDI PLAZA TAXI RANK USING THE SAME ROUTE.
12.8	KZPRERC2797422 - ULUNDI TO NTANDAKUWELA (LOCAL). FROM ULUNDI PLAZA TAXI RANK TURN RIGHT TO JOIN PRINCESS MAGOGO STREET AND TURN RIGHT TO JOIN KING DINIZULU HIGHWAY, TURN RIGHT TO JOIN P702 AND PROCEED TO NTANDAKUWELA RESERVE LOADING AND OFF LOADING ALONG THE ROAD, PROCEED TO MANEKWANE RESERVE LOADING AND OFF LOADING ALONG THE ROAD, PROCEED TO SANGOYANE RESERVE LOADING AND OFF LOADING AND OFF LOADING ALONG THE ROAD AND TURN BACK TO ULUNDI -PLAZA TAXI RANK USING THE SAME ROUTE.
12.9	KZPRERC2797471 - ULUNDI TO WELA (LOCAL) FROM ULUNDI-PLAZA TAXI RANK TURN RIGHT TO JOIN PRINCESS MAGOGO STREET AND TURN RIGHT TO JOIN KING DINIZULU AND TURN RIGHT WITH P702 AND TURN RIGHT TO WELA RESERVE LOADING AND OFF LOADING ALONG THE ROAD, PASS WELA PRIMARY SCHOOL AND TURN BACK WITH SAME ROUTE TO ULUNDI-PLAZA TAXI RANK.
12.10	KZPRERC2797520 - ULUNDI TO ZONDELA (LOCAL) FROM ULUNDI - PLAZA TAXI RANK TURN LEFT TO JOIN PRINCESS MAGOGO AND TURN LEFT TO JOIN KING ZWELITHINI ROAD, AND TURN RIGHT TO JOIN KING MPANDE STREET, PASS KING MAGEBA PUBLIC SCHOOL AND BACK TO ULUNDI -PLAZA TAXI RANK WITH SAME ROUTE.
12.11	KZPRERC2797569 - ULUNDI TO THOKOZA (LOCAL) FROM ULUNDI - PLAZA TAXI RANK TURN RIGHT TO JOIN PRINCESS MAGOGO STREET, AND TURN LEFT TO JOIN KING DINIZULU, TURN LEFT TO JOIN KING CETSHWAYO HIGHWAY P700 TURN RIGHT TOWARDS THENGISANGAYE PRIMARY SCHOOL AND PASS THOKOZA STORE LOADING AND OFF LOADING ALONG THE ROAD PROCEED TO THOKOZA RESERVE AND RETURN BACK WITH SAME ROUTE TO ULUNDI-PLAZA TAXI RANK.
12.12	KZPRERC2797618 - ULUNDI TO EZIHLABENI (LOCAL) FROM ULUNDI-PLAZA TAXI RANK TURN RIGHT TO JOIN PRINCESS MAGOGO STREET AND TURN LEFT TO JOIN KING DINIZULU AND TURN LEFT TO JOIN KING CETSHWAYO P700 PASS ONDINI MUSEUM TURN LEFT TO NDAYINI AND BACK TO JOIN P700 TOWARDS EZIHLABENI RESERVE AND BACK TO ULUNDI PLAZA TAXI RANK WITH SAME ROUTE.
12.13	KZPRERC2797667 - ULUNDI TO NHLUNGWANE (LOCAL) FROM ULUNDI - PLAZA TAXI RANK TURN RIGHT TO JOIN PRINCESS MAGOGO AND TURN LEFT TO JOIN KING CETSHWAYO HIGHWAY P700 PASS NQUNQE PRIMARY SCHOOL, PASS MLABA TRIBAL AUTHORITY SCHOOL, TURN LEFT TO NTILINGWE RESERVE LOADING AND OFF LOADING ALONG THE ROAD AND TURN BACK TO P700 TURN LEFT TO KWATHUTHU, PROCEED TO NKONJANE LOADING AND OFF LOADING ALONG THE ROAD, AND TURN BACK TO P700,TURN LEFT TO NTABANKULU RESERVE LOADING AND OFF LOADING ALONG THE ROAD. TURN BACK TO P700 PROCEED TO DINDI RESERVE WITH P700 LOADING AND OFF LOADING ALONG THE ROAD ,TURN RIGHT WITH D1702 TO NJOMELWANE RESERVE LOADING AND OFF LOADING ALONG THE ROAD AND TURN BACK TO P700 PROCEED AND PASS NHLUNGWANE HIGH SCHOOL TURN LEFT TO ZILULWANE RESERVE LOADING AND OFF LOADING ALONG THE ROAD AND TURN BACK TO P700 TURN RIGHT WITH D1733 TO NQULWANE RESERVE LOADING AND OFF LOADING ALONG THE ROAD AND BACK TO P700 PROCEED AND TURN LEFT WITH HLUSHWANA PRIMARY SCHOOL TO BHEKIMBAZO RESERVE AND BACK TO ULUNDI-PLAZA TAXI RANK USING THE SAME ROUTE.



transport

Department:
Transport
Province of KwaZulu-Natal

GAZETTE

LGKZNG20-2023-AUG

REGION: ALL

12.14	KZPRERC2797716 - ULUNDI TO OKHUKHO (LOCAL) FROM ULUNDI PLAZA TAXI RANK TURN RIGHT TO JOIN PRINCESS MAGOGO STREET, AND TURN LEFT TO JOIN KING DINIZULU HIGHWAY AND TURN LEFT TO KING CETSHWAYO/P700 PASS MGABABA RESERVE LOADING AND OFF LOADING ALONG THE ROAD PROCEED TO OKHUKHO MINE AND TURN BACK TO ULUNDI PLAZA TAXI RANK USING THE SAME ROUTE.
12.15	KZPRERC2797765 - ULUNDI TO DUMANENI (LOCAL) FROM ULUNDI PLAZA TAXI RANK TURN RIGHT TO JOIN PRINCESS MAGOGO STREET AND TURN LEFT TO KING CETSHWAYO/P700 AND TURN RIGHT TO DUMANENI RESERVE LOADING AND OFF LOADING ALONG THE ROAD PASS TSHENILOLWAZI SCHOOL PROCEED TO DUMANENI AND PASS KWAMAYISE STORE AND PROCEED TO EKUJULENI SCHOOL AND TURN BACK TO ULUNDI-PLAZA TAXI RANK USING THE SAME ROUTE.
12.16	KZPRERC2797814 - ULUNDI TO HLOPEKHULU (LOCAL) FROM ULUNDI-PLAZA TAXI RANK TURN RIGHT TO PRINCESS MAGOGO STREET AND TURN LEFT TO KING DINIZULU HIGHWAY AND TURN LEFT TO KING CETSHWAYO AND TURN LEFT WITH D1700 PROCEED TO HLOPEKHULU TURN RIGHT TO D1715 PASS KWAGUJIMA STORE AND TURN BACK AND TURN BACK AT HLOPEKHULU RESERVE AND TURN BACK TO ULUNDI-PLAZA TAXI RANK USING THE SAME ROUTE.
12.17	KZPRERC2797863 - ULUNDI TO KWACEZA (LOCAL) FROM ULUNDI PLAZA TAXI RANK ASSOCIATION TURN RIGHT TO JOIN PRINCESS MAGOGO STREET AND TURN RIGHT TO JOIN KING DINUZULU HIGHWAY PROCEED TO JOIN P522, PROCEED TO MADAKA RESERVE LOADING AND OFF LOADING ALONG THE ROAD, PROCEED TO NDINDE RESERVE LOADING AND OFF LOADING ALONG THE ROAD, PROCEED TO MAME RESERVE, LOADING AND OFF LOADING ALONG THE ROAD PROCEED WITH P522/R66 AND TURN LEFT WITH P487 TO KWACEZA PROCEED TO PHANGODE RESERVE LOADING AND OFF LOADING ALONG THE ROAD, PROCEED TO EZIMFABENI RESERVE LOADING AND OFF LOADING ALONG THE ROAD, PROCEED TO DLABANE RESERVE LOADING AND OFF LOADING ALONG THE ROAD, PROCEED TO DAMBA RESERVE LOADING AND OFF LOADING ALONG THE ROAD, PROCEED TO NHLONGA RESERVE LOADING AND OFF LOADING ALONG THE ROAD, PROCEED TO KWA BRUSH RESERVE LOADING AND OFF LOADING ALONG THE ROAD, TURN WITH D1722 TO THULASIZWE RESERVE LOADING AND OFF LOADING ALONG THE ROAD, PROCEED TO KWADUVELA RESERVE, AND TURN LEFT TO THULASIZWE HOSPITAL AND TURN BACK TO CEZA HOSPITAL, PROCEED TO MPHONGOZINI SCHOOL LOADING AND OFF LOADING ALONG THE ROAD AND BACK TO ULUNDI PLAZA TAXI RANK USING THE SAME ROUTE.
12.18	KZPRERC2797912 - ULUNDI TO ISITETEMU IDLEBE (LOCAL) FROM ULUNDI-TAXI RANK AND TURN RIGHT TO JOIN PRINCESS MAGOGO STREET AND TURN RIGHT TO JOIN KING DINIZULU HIGHWAY AND TURN LEFT TO JOIN P244 AND PROCEED PASS NKOJENI AREA, AND PROCEED TO MHLAHLANE RESERVE AND TURN RIGHT TO JOIN P704 PROCEED TO KWAMAHLEZA RESERVE AND TURN RIGHT TO JOIN 2292 PROCEED TO GOQO RESERVE, PROCEED TO KWANGENETSHENI RESERVE AND TURN BACK TO JOIN P704, PROCEED AND PASS IDLEBE STORE AND TURN RIGHT TO D1718 PASS IDLEBE SCHOOL AND TURN RIGHT WITH 2293 PROCEED TO OGODWENI RESERVE PROCEED TO D1718 AND TURN RIGHT WITH P704 PASS MWELASE PRIMARY SCHOOL PROCEED TO MLOVU RESERVE AND TURN BACK WITH P704 AND TURN RIGHT WITH D1719 TO ISITETEMU RESERVE LOADING AND OFF LOADING ALONG THE ROAD AND TURN BACK TO ULUNDI -PLAZA TAXI RANK USING THE SAME ROUTE.
12.19	KZPRERC2797961 - ULUNDI TO OSUTHU (LOCAL) FROM ULUNDI PLAZA TAXI RANK TURN RIGHT TO JOIN PRINCESS MAGOGO STREET AND TURN RIGHT TO JOIN KING DINIZULU HIGHWAY PROCEED TO P522 PASS NDINDE RESERVE PROCEED PASS KWAMAME TURN LEFT WITH D1820 TO OSUTU RESERVE LOADING AND OFF LOADING ALONG THE ROAD PROCEED PASS SONKESHANA PRIMARY SCHOOL LOADING AND OFF LOADING ALONG THE ROAD, PROCEED AND PASS OSUTHU SCHOOL LOADING AND OFF LOADING ALONG THE ROAD PROCEED AND PASS QUEEN KAMSWELI SCHOOL LOADING AND OFF LOADING ALONG THE ROAD AND PROCEED TO OSUTHU TAXI RANK LOADING AND OFF LOADING ALONG THE ROAD AND TURN BACK TO ULUNDI PLAZA TAXI RANK USING THE SAME ROUTE.
12.20	KZPRERC2798010 - ULUNDI TO ESIGODIPHOLA (LOCAL) FROM ULUNDI PLAZA TAXI RANK AND TURN RIGHT TO JOIN PRINCESS MAGOGO STREET AND TURN LEFT TO JOIN KING DINIZULU HIGHWAY AND TURN RIGHT TO JOIN R34 LOADING AND OFF LOADING ALONG THE ROAD PROCEED AND PASS MAKHOSINI RESERVE AND TURN RIGHT TO LANDULWAZI PRIMARY SCHOOL AND PROCEED TO ESIGODIPHOLA RESERVE LOADING AND OFF LOADING ALONG THE ROAD, PROCEED AND PASS LANDULWAZI PRIMARY SCHOOL LOADING AND OFF LOADING ALONG THE ROAD AND TURN BACK TO ULUNDI PLAZA TAXI RANK USING THE SAME ROUTE DETAILED.
12.21	KZPRERC2798059 - ULUNDI TO DENNY DALTON (LOCAL) FROM ULUNDI PLAZA TAXI RANK AND TURN RIGHT TO JOIN PRINCESS MAGOGO STREET AND TURN LEFT TO JOIN KING DINIZULU HIGHWAY PROCEED TO ULUNDI 19 WITH P52 AND TURN RIGHT TO JOIN R34, PROCEED TO EMAKHOSINI RESERVE LOADING AND OFF LOADING ALONG THE ROAD AND CROSS MAPHOMA BRIDGE PASS MPOFAZANA CRÈCHE PROCEED TO P47 AND TURN RIGHT TO DENNY DALTON PASS MDUMEZWENI STORE LOADING AND OFF LOADING ALONG THE ROAD PROCEED AND TURN RIGHT WITH PASS BUHLEBELANGA SCHOOL LOADING AND OFF LOADING ALONG THE ROAD AND TURN LEFT PASS MPUNGAMHLOPE POLICE STATION LOADING AND OFF LOADING ALONG THE ROAD PASS PENTECOSTAL CHURCH LOADING AND OFF LOADING ALONG THE ROAD PROCEED WITH D 3142 LOADING AND OFF LOADING ALONG THE ROAD AND TURN LEFT WITH D 3144 PROCEED TO EZIBOMVU RESERVE AND TURN BACK TO ULUNDI-PLAZA TAXI RANK USING THE SAME ROUTE.
12.22	KZPRERC2798108 - ULUNDI TO BABANANGO (LOCAL DISTANCE) FROM ULUNDI - PLAZA TAXI RANK AND TURN RIGHT TO JOIN PRINCESS MAGOGO STREET AND TURN LEFT TO JOIN KING DINIZULU HIGHWAY, AND PROCEED TO ULUNDI 19 WITH R 66 TO JOIN R34 PASS EMAKHOSINI RESERVE AND TURN LEFT TO BABANANGO RESERVE WITH P432 LOADING AND OFF LOADING ALONG THE ROAD PROCEED WITH P432 TO BABANANGO PASS KONINGSDAL FARM PROCEED AND CROSS MPEMBENI BRIDGE PROCEED TO P250, LOADING AND OFF LOADING ALONG THE ROAD TURN RIGHT TO JOIN P48 PROCEED TO BABANANGO LOADING AND OFF LOADING ALONG THE ROAD, PASS BABANANGO VILLAGE PROCEED TO BABANANGO TAXI RANK AND TURN BACK TO ULUNDI -PLAZA TAXI RANK USING THE SAME ROUTE.
12.23	KZPRERC2798157 - ULUNDI VIA KWACEZA TO VRYHEID (LONG DISTANCE) FROM ULUNDI-PLAZA TAXI RANK TURN RIGHT TO JOIN PRINCESS MAGOGO STREET AND TURN RIGHT TO JOIN KING DINIZULU HIGHWAY PROCEED TO JOIN P522, PROCEED TO MADAKA RESERVE LOADING AND OFF LOADING ALONG THE ROAD, PROCEED TO NDINDE RESERVE LOADING AND OFF LOADING ALONG THE ROAD, PROCEED TO MAME RESERVE, LOADING AND OFF LOADING ALONG THE ROAD PROCEED WITH P522, R66 AND TURN LEFT TO KWA-CEZA PROCEED TO PHANGODE RESERVE LOADING AND OFF LOADING ALONG THE ROAD, PROCEED TO EZIMFABENI RESERVE, LOADING AND OFF LOADING ALONG THE ROAD, PROCEED TO DLABANE RESERVE LOADING AND OFF LOADING ALONG THE ROAD, PROCEED TO DAMBA RESERVE LOADING AND OFF LOADING ALONG THE ROAD, PROCEED TO NHLONGA RESERVE LOADING AND OFF LOADING ALONG THE ROAD, PROCEED TO KWA-BRUSH RESERVE LOADING AND OFF LOADING ALONG THE ROAD, TURN WITH D172 TO THULASIZWE RESERVE LOADING AND OFF LOADING ALONG THE ROAD, PROCEED TO KWADUVELA RESERVE PROCEED TO P487 TURN RIGHT TO JOIN R34, TURN RIGHT AND PROCEED TO VRYHEID TAXI RANK OFF LOADING AND TURN BACK TO KWADUVELA USING THE SAME ROUTE.
12.24	KZPRERC2798255 - ULUNDI TO DUMANENI (LOCAL) FROM ULUNDI PLAZA TAXI RANK TURN RIGHT TO JOIN PRINCESS MAGOGO STREET AND TURN LEFT TO JOIN KING DINUZULU AND TURN LEFT TO JOIN KING CETSHWAYO P700 PASS ONDINI MUSEUM PROCEED TO DUMANENI RESERVE LOADING AND OFFLOADING AND BACK THROUGH THE SAME ROUTE.
12.25	KZPRERC2798304 - ULUNDI TO DUNDEE (LONG DISTANCE) FROM ULUNDI TAXI RANK TURN RIGHT TO JOIN PRINCESS MAGOGO AND TURN LEFT TO JOIN KING DINIZULU HIGHWAY JOIN R66, PROCEED TO ULUNDI19 AND TURN RIGHT TO JOIN R34 PROCEED AND TURN LEFT TO JOIN R33, TURN LEFT AND PROCEED WITH R33 TO DUNDEE AND TURN RIGHT TAXI RANK. OFFLOAD AND LOAD PASSENGERS BACK TO ULUNDI USING THE SAME ROUTE.
12.26	KZPRERC2798402 - ULUNDI TO LADYSMITH (LONG DISTANCE) FROM ULUNDI TAXI RANK TURN RIGHT TO JOIN PRINCESS MAGOGO STREET, TURN LEFT TO JOIN KING DINUZULU HIGHWAY, PROCEED TO ULUNDI 19 TURN RIGHT TO JOIN R34, PROCEED TO R33, PROCEED TO DUNDEE PROCEED TO R602, PROCEED TO N11 BECOMING NEWCASTLE ROAD, PROCEED TO LADYSMITH TAXI RANK ON QUEEN STREET OFF LOADING AND LOADING AND BACK TO ULUNDI USING THE SAME ROUTE.
12.27	KZPRERC2797128 - ULUNDI TO UNIT A (LOCAL) FROM ULUNDI PLAZA TAXI RANK TURN RIGHT TO JOIN PRINCESS MAGOGO AND TURN LEFT TO JOIN KING DINIZULU STREET, TURN LEFT TO JOIN MNYAMANA ROAD TURN LEFT TO JOIN MFOLOZI STREET AND TURN BACK TO ULUNDI PLAZA TAXI RANK USING THE SAME ROUTE.



transport

Department:
Transport
Province of KwaZulu-Natal

GAZETTE

LGKZNG20-2023-AUG

REGION: ALL

1) Application Number: APP0151481	2) Gazette Number: LGKZNG20-2023-AUG
3) Applicant: KJ NGCOBO ID NO. 6102055807083 Association: MAHLABATHINI-ULUNDI TRANS. ASSOCIATION	4) Applicant Address: P O BOX 573 KWAGQIKAZI 3838
5) Existing Licence Holder: NOT APPLICABLE ID NO. NOT APPLICABLE	6) Existing Licence Holder Address: NOT APPLICABLE
7) Type of application: ADD AUTHORISATIONS/ROUTES	8) Operating Licence Number: LGKZN0803001581
9) Vehicle Type: MINIBUS	10) 1 X 15 (SEATED) + 0 (STANDING)
11) Region: ZULULAND	
12.1	KZPRERC2797030 - ULUNDI TO MABEDLANA (LOCAL) FROM ULUNDI PLAZA TAXI RANK TURN RIGHT TO JOIN PRINCESS MAGOGO CROSS KING DINIZULU GO STRAIGHT AND TURN LEFT WITH INKOSI GUMEDE STREET WHICH BECOMES UMKHULUTSHANE STREET AND TURN TO JOIN P734 ROAD TO NDLOVANE HIGH SCHOOL ROAD.GO STRAIGHT, LOADING AND OFFLOADING ALONG THE ROAD, TURN RIGHT ON THE RESERVOIR TANKS TOWARDS MHLAHLANE RESERVE LOADING AND OFFLOADING ALONG THE ROAD AND TURN BACK TO ULUNDI PLAZA TAXI RANK USING THE SAME ROUTE.
12.2	KZPRERC2797079 - ULUNDI TO MKHAZANA (LOCAL) FROM ULUNDI PLAZA TAXI RANK TURN RIGHT TO JOIN PRINCESS MAGOGO CROSS KING DINIZULU STRAIGHT TO MKHAZANE LOADING AND OFF-LOADING ALONG THE ROAD STRAIGHT AND PASS MAQHINGA HIGH SCHOOL TURN RIGHT TOWARDS GODLUMKHONTO PRIMARY SCHOOL AND TURN BACK TOWARDS WHITE UMFOLOZI BRIDGE TOWARDS KWAMJIBHA RESERVE AND TURN BACK TO ULUNDI PLAZA TAXI RANK USING THE SAME ROUTE.
12.3	KZPRERC2797177 - ULUNDI TO UNIT C & D (LOCAL) FROM ULUNDI PLAZA TAXI RANK TURN RIGHT TO JOIN PRINCESS MAGOGO STREET AND TURN LEFT JOIN KING ZWELITHINI STREET PROCEED AND PASS UNIT C LOADING AND OFF LOADING ALONG THE ROAD PASS, PRINCE DABULAMANZI SCHOOL TURN RIGHT TO JOIN KING SHAKA STREET TO SECTION D AND TURN LEFT TO JOIN DR. DENNIS MADIDE STREET PROCEEDING TO EMTHONJANENI STREET LOADING AND OFF LOADING ALONG THE ROAD TURN RIGHT TO JOIN F.T MDALOSE STREET LOADING AND OFF LOADING ALONG THE ROAD. TURN BACK TO ULUNDI PLAZA TAXI RANK USING THE SAME ROUTE.
12.4	KZPRERC2797226 - ULUNDI TO MASHONA (LOCAL) FROM ULUNDI PLAZA TAXI RANK TURN RIGHT TO JOIN PRINCESS MAGOGO AND TURN RIGHT TO JOIN KING DINIZULU ROAD LOADING AND OFF LOADING ALONG THE ROAD, PASS MAHLABATHINI PRIMARY SCHOOL TURN RIGHT TO JOIN P702 LOADING AND OFF LOADING ALONG THE ROAD PROCEED TO ST. FRANCIS HOSPITAL AND TURN BACK TO ULUNDI PLAZA TAXI RANK USING THE SAME ROUTE.
12.5	KZPRERC2797275 - ULUNDI TO NKONJENI (LOCAL) FROM ULUNDI PLAZA TAXI RANK TURN RIGHT TO JOIN PRINCESS MAGOGO STREET AND TURN RIGHT TO JOIN KING DINIZULU AND TURN LEFT TO JOIN P244MAYIWANE-MASHONA JUNCTION TURN RIGHT WITH D1721 TO NKONJENI HOSPITAL LOADING AND OFF LOADING ALONG THE ROAD PROCEED TO KWAPHINDANGENE RESERVE LOADING AND OFF LOADING ALONG THE ROAD, PROCEED TO KWANGILAZI STORE LOADING AND OFF LOADING ALONG THE ROAD, PROCEED WITH D1717 TO VEZUNYAWO AND NOMDIYA AND TURN RIGHT WITH P244 BACK TO ULUNDI PLAZA TAXI RANK USING THE SAME ROUTE.
12.6	KZPRERC2797324 - ULUNDI TO NHLAZATSHE (LOCAL) FROM ULUNDI PLAZA TAXI RANK TURN RIGHT TO JOIN PRINCESS MAGOGO STREET AND TURN RIGHT TO JOIN KING DINIZULU STREET AND TURN LEFT WITH P244 PROCEED TO MHLAHLANE RESERVE LOADING AND OFF LOADING ALONG THE ROAD,PASS THWASANE HIGH SCHOOL PROCEED TO NHLAZATSHE RESERVE LOADING AND OFF LOADING ALONG THE ROAD AND TURN BACK TO ULUNDI PLAZA TAXI RANK USING THE SAME ROUTES.
12.7	KZPRERC2797373 - ULUNDI TO XOLO \ LOMO (LOCAL) FROM ULUNDI PLAZA TAXI RANK TURN RIGHT TO JOIN PRINCESS MAGOGO STREET AND TURN RIGHT TO JOIN KING DINIZULU HIGHWAY AND TURN RIGHT TO JOIN P702 PROCEED AND PASS MASHONA, PASS ST FRANSIS, PASS KWAVUTHELA RESERVE, LOADING AND OFF LOADING ALONG THE ROAD AND PROCEED TO XOLO LOADING AND OFF LOADING ALONG THE ROAD PROCEED TO ISIPHIVA RESERVELOMO LOADING AND OFF LOADING ALONG THE ROAD AND TURN LEFT TO XASANA RESERVE LOADING AND OFF LOADING ALONG THE ROAD AND TURN BACK TO P702 PROCEED TO LOMO RESERVE LOADING AND OFF LOADING ALONG THE ROAD ,PROCEED TO ISIPHIVA RESERVE LOADING AND OFF LOADING ALONG THE ROAD PROCEED WITH P702 AND PASS LOMO CLINIC LOADING AND OFF LOADING ALONG THE ROAD AND PASS MTHUNZIWOXOLO SCHOOL PROCEED WITH P702 LOADING AND OFF LOADING ALONG THE ROAD AND TURN BACK TO ULUNDI PLAZA TAXI RANK USING THE SAME ROUTE.
12.8	KZPRERC2797422 - ULUNDI TO NTANDAKUWELA (LOCAL). FROM ULUNDI PLAZA TAXI RANK TURN RIGHT TO JOIN PRINCESS MAGOGO STREET AND TURN RIGHT TO JOIN KING DINIZULU HIGHWAY, TURN RIGHT TO JOIN P702 AND PROCEED TO NTANDAKUWELA RESERVE LOADING AND OFF LOADING ALONG THE ROAD, PROCEED TO MANEKWANE RESERVE LOADING AND OFF LOADING ALONG THE ROAD, PROCEED TO SANGOYANE RESERVE LOADING AND OFF LOADING AND OFF LOADING ALONG THE ROAD AND TURN BACK TO ULUNDI -PLAZA TAXI RANK USING THE SAME ROUTE.
12.9	KZPRERC2797471 - ULUNDI TO WELA (LOCAL) FROM ULUNDI-PLAZA TAXI RANK TURN RIGHT TO JOIN PRINCESS MAGOGO STREET AND TURN RIGHT TO JOIN KING DINIZULU AND TURN RIGHT WITH P702 AND TURN RIGHT TO WELA RESERVE LOADING AND OFF LOADING ALONG THE ROAD, PASS WELA PRIMARY SCHOOL AND TURN BACK WITH SAME ROUTE TO ULUNDI-PLAZA TAXI RANK.
12.10	KZPRERC2797520 - ULUNDI TO ZONDELA (LOCAL) FROM ULUNDI - PLAZA TAXI RANK TURN LEFT TO JOIN PRINCESS MAGOGO AND TURN LEFT TO JOIN KING ZWELITHINI ROAD, AND TURN RIGHT TO JOIN KING MPANDE STREET, PASS KING MAGEBA PUBLIC SCHOOL AND BACK TO ULUNDI -PLAZA TAXI RANK WITH SAME ROUTE.
12.11	KZPRERC2797569 - ULUNDI TO THOKOZA (LOCAL) FROM ULUNDI - PLAZA TAXI RANK TURN RIGHT TO JOIN PRINCESS MAGOGO STREET, AND TURN LEFT TO JOIN KING DINIZULU, TURN LEFT TO JOIN KING CETSHWAYO HIGHWAY P700 TURN RIGHT TOWARDS THENGISANGAYE PRIMARY SCHOOL AND PASS THOKOZA STORE LOADING AND OFF LOADING ALONG THE ROAD PROCEED TO THOKOZA RESERVE AND RETURN BACK WITH SAME ROUTE TO ULUNDI-PLAZA TAXI RANK.
12.12	KZPRERC2797618 - ULUNDI TO EZIHLABENI (LOCAL) FROM ULUNDI-PLAZA TAXI RANK TURN RIGHT TO JOIN PRINCESS MAGOGO STREET AND TURN LEFT TO JOIN KING DINIZULU AND TURN LEFT TO JOIN KING CETSHWAYO P700 PASS ONDINI MUSEUM TURN LEFT TO NDAYINI AND BACK TO JOIN P700 TOWARDS EZIHLABENI RESERVE AND BACK TO ULUNDI PLAZA TAXI RANK WITH SAME ROUTE.
12.13	KZPRERC2797667 - ULUNDI TO NHLUNGWANE (LOCAL) FROM ULUNDI - PLAZA TAXI RANK TURN RIGHT TO JOIN PRINCESS MAGOGO AND TURN LEFT TO JOIN KING CETSHWAYO HIGHWAY P700 PASS NQUNQE PRIMARY SCHOOL, PASS MLABA TRIBAL AUTHORITY SCHOOL, TURN LEFT TO NTILINGWE RESERVE LOADING AND OFF LOADING ALONG THE ROAD AND TURN BACK TO P700 TURN LEFT TO KWATHUTHU, PROCEED TO NKONJANE LOADING AND OFF LOADING ALONG THE ROAD, AND TURN BACK TO P700,TURN LEFT TO NTABANKULU RESERVE LOADING AND OFF LOADING ALONG THE ROAD. TURN BACK TO P700 PROCEED TO DINDI RESERVE WITH P700 LOADING AND OFF LOADING ALONG THE ROAD ,TURN RIGHT WITH D1702 TO NJOMELWANE RESERVE LOADING AND OFF LOADING ALONG THE ROAD AND TURN BACK TO P700 PROCEED AND PASS NHLUNGWANE HIGH SCHOOL TURN LEFT TO ZILULWANE RESERVE LOADING AND OFF LOADING ALONG THE ROAD AND TURN BACK TO P700 TURN RIGHT WITH D1733 TO NQULWANE RESERVE LOADING AND OFF LOADING ALONG THE ROAD AND BACK TO P700 PROCEED AND TURN LEFT WITH HLUSHWANA PRIMARY SCHOOL TO BHEKIMBAZO RESERVE AND BACK TO ULUNDI-PLAZA TAXI RANK USING THE SAME ROUTE.



transport

Department:
Transport
Province of KwaZulu-Natal

GAZETTE

LGKZNG20-2023-AUG

REGION: ALL

12.14	KZPRERC2797716 - ULUNDI TO OKHUKHO (LOCAL) FROM ULUNDI PLAZA TAXI RANK TURN RIGHT TO JOIN PRINCESS MAGOGO STREET, AND TURN LEFT TO JOIN KING DINIZULU HIGHWAY AND TURN LEFT TO KING CETSHWAYO/P700 PASS MGABABA RESERVE LOADING AND OFF LOADING ALONG THE ROAD PROCEED TO OKHUKHO MINE AND TURN BACK TO ULUNDI PLAZA TAXI RANK USING THE SAME ROUTE.
12.15	KZPRERC2797765 - ULUNDI TO DUMANENI (LOCAL) FROM ULUNDI PLAZA TAXI RANK TURN RIGHT TO JOIN PRINCESS MAGOGO STREET AND TURN LEFT TO KING CETSHWAYO/P700 AND TURN RIGHT TO DUMANENI RESERVE LOADING AND OFF LOADING ALONG THE ROAD PASS TSHENILOLWAZI SCHOOL PROCEED TO DUMANENI AND PASS KWAMAYISE STORE AND PROCEED TO EKUJULENI SCHOOL AND TURN BACK TO ULUNDI-PLAZA TAXI RANK USING THE SAME ROUTE.
12.16	KZPRERC2797814 - ULUNDI TO HLOPEKHULU (LOCAL) FROM ULUNDI-PLAZA TAXI RANK TURN RIGHT TO PRINCESS MAGOGO STREET AND TURN LEFT TO KING DINIZULU HIGHWAY AND TURN LEFT TO KING CETSHWAYO AND TURN LEFT WITH D1700 PROCEED TO HLOPEKHULU TURN RIGHT TO D1715 PASS KWAGIJIMA STORE AND TURN BACK AND TURN BACK AT HLOPEKHULU RESERVE AND TURN BACK TO ULUNDI-PLAZA TAXI RANK USING THE SAME ROUTE.
12.17	KZPRERC2797863 - ULUNDI TO KWACEZA (LOCAL) FROM ULUNDI PLAZA TAXI RANK ASSOCIATION TURN RIGHT TO JOIN PRINCESS MAGOGO STREET AND TURN RIGHT TO JOIN KING DINUZULU HIGHWAY PROCEED TO JOIN P522, PROCEED TO MADAKA RESERVE LOADING AND OFF LOADING ALONG THE ROAD, PROCEED TO NDINDE RESERVE LOADING AND OFF LOADING ALONG THE ROAD, PROCEED TO MAME RESERVE, LOADING AND OFF LOADING ALONG THE ROAD PROCEED WITH P52/R66 AND TURN LEFT WITH P487 TO KWACEZA PROCEED TO PHANGODE RESERVE LOADING AND OFF LOADING ALONG THE ROAD, PROCEED TO EZIMFABENI RESERVE LOADING AND OFF LOADING ALONG THE ROAD, PROCEED TO DLABANE RESERVE LOADING AND OFF LOADING ALONG THE ROAD, PROCEED TO DAMBA RESERVE LOADING AND OFF LOADING ALONG THE ROAD, PROCEED TO NHLONGA RESERVE LOADING AND OFF LOADING ALONG THE ROAD, PROCEED TO KWA BRUSH RESERVE LOADING AND OFF LOADING ALONG THE ROAD, TURN WITH D1722 TO THULASIZWE RESERVE LOADING AND OFF LOADING ALONG THE ROAD, PROCEED TO KWADUVELA RESERVE, AND TURN LEFT TO THULASIZWE HOSPITAL AND TURN BACK TO CEZA HOSPITAL, PROCEED TO MPHONGOZINI SCHOOL LOADING AND OFF LOADING ALONG THE ROAD AND BACK TO ULUNDI PLAZA TAXI RANK USING THE SAME ROUTE.
12.18	KZPRERC2797912 - ULUNDI TO ISITETEMU IDLEBE (LOCAL) FROM ULUNDI-TAXI RANK AND TURN RIGHT TO JOIN PRINCESS MAGOGO STREET AND TURN RIGHT TO JOIN KING DINIZULU HIGHWAY AND TURN LEFT TO JOIN P244 AND PROCEED PASS NKOJENI AREA, AND PROCEED TO MHLAHLANE RESERVE AND TURN RIGHT TO JOIN P704 PROCEED TO KWAMAHLEZA RESERVE AND TURN RIGHT TO JOIN 2292 PROCEED TO GOQO RESERVE, PROCEED TO KWANGENETSHENI RESERVE AND TURN BACK TO JOIN P704, PROCEED AND PASS IDLEBE STORE AND TURN RIGHT TO D1718 PASS IDLEBE SCHOOL AND TURN RIGHT WITH 2293 PROCEED TO OGODWENI RESERVE PROCEED TO D1718 AND TURN RIGHT WITH P704 PASS MWELASE PRIMARY SCHOOL PROCEED TO MLOVU RESERVE AND TURN BACK WITH P704 AND TURN RIGHT WITH D1719 TO ISITETEMU RESERVE LOADING AND OFF LOADING ALONG THE ROAD AND TURN BACK TO ULUNDI -PLAZA TAXI RANK USING THE SAME ROUTE.
12.19	KZPRERC2797961 - ULUNDI TO OSUTHU (LOCAL) FROM ULUNDI PLAZA TAXI RANK TURN RIGHT TO JOIN PRINCESS MAGOGO STREET AND TURN RIGHT TO JOIN KING DINIZULU HIGHWAY PROCEED TO P522 PASS NDINDE RESERVE PROCEED PASS KWAMAME TURN LEFT WITH D1820 TO OSUTU RESERVE LOADING AND OFF LOADING ALONG THE ROAD PROCEED PASS SONKESHANA PRIMARY SCHOOL LOADING AND OFF LOADING ALONG THE ROAD, PROCEED AND PASS OSUTHU SCHOOL LOADING AND OFF LOADING ALONG THE ROAD PROCEED AND PASS QUEEN KAMSWELI SCHOOL LOADING AND OFF LOADING ALONG THE ROAD AND PROCEED TO OSUTHU TAXI RANK LOADING AND OFF LOADING ALONG THE ROAD AND TURN BACK TO ULUNDI PLAZA TAXI RANK USING THE SAME ROUTE.
12.20	KZPRERC2798010 - ULUNDI TO ESIGODIPHOLA (LOCAL) FROM ULUNDI PLAZA TAXI RANK AND TURN RIGHT TO JOIN PRINCESS MAGOGO STREET AND TURN LEFT TO JOIN KING DINIZULU HIGHWAY AND TURN RIGHT TO JOIN R34 LOADING AND OFF LOADING ALONG THE ROAD PROCEED AND PASS MAKHOSINI RESERVE AND TURN RIGHT TO LANDULWAZI PRIMARY SCHOOL AND PROCEED TO ESIGODIPHOLA RESERVE LOADING AND OFF LOADING ALONG THE ROAD, PROCEED AND PASS LANDULWAZI PRIMARY SCHOOL LOADING AND OFF LOADING ALONG THE ROAD AND TURN BACK TO ULUNDI PLAZA TAXI RANK USING THE SAME ROUTE DETAILED.
12.21	KZPRERC2798059 - ULUNDI TO DENNY DALTON (LOCAL) FROM ULUNDI PLAZA TAXI RANK AND TURN RIGHT TO JOIN PRINCESS MAGOGO STREET AND TURN LEFT TO JOIN KING DINIZULU HIGHWAY PROCEED TO ULUNDI 19 WITH P52 AND TURN RIGHT TO JOIN R34, PROCEED TO EMAKHOSINI RESERVE LOADING AND OFF LOADING ALONG THE ROAD AND CROSS MAPHOMA BRIDGE PASS MPOFAZANA CRÈCHE PROCEED TO P47 AND TURN RIGHT TO DENNY DALTON PASS MDUMEZWENI STORE LOADING AND OFF LOADING ALONG THE ROAD PROCEED AND TURN RIGHT WITH PASS BUHLEBELANGA SCHOOL LOADING AND OFF LOADING ALONG THE ROAD AND TURN LEFT PASS MPUNGAMHLOPE POLICE STATION LOADING AND OFF LOADING ALONG THE ROAD PASS PENTECOSTAL CHURCH LOADING AND OFF LOADING ALONG THE ROAD PROCEED WITH D 3142 LOADING AND OFF LOADING ALONG THE ROAD AND TURN LEFT WITH D 3144 PROCEED TO EZIBOMVU RESERVE AND TURN BACK TO ULUNDI-PLAZA TAXI RANK USING THE SAME ROUTE.
12.22	KZPRERC2798108 - ULUNDI TO BABANANGO (LOCAL DISTANCE) FROM ULUNDI - PLAZA TAXI RANK AND TURN RIGHT TO JOIN PRINCESS MAGOGO STREET AND TURN LEFT TO JOIN KING DINIZULU HIGHWAY, AND PROCEED TO ULUNDI 19 WITH R 66 TO JOIN R34 PASS EMAKHOSINI RESERVE AND TURN LEFT TO BABANANGO RESERVE WITH P432 LOADING AND OFF LOADING ALONG THE ROAD PROCEED WITH P432 TO BABANANGO PASS KONINGSDAL FARM PROCEED AND CROSS MPHEBENI BRIDGE PROCEED TO P250, LOADING AND OFF LOADING ALONG THE ROAD TURN RIGHT TO JOIN P48 PROCEED TO BABANANGO LOADING AND OFF LOADING ALONG THE ROAD, PASS BABANANGO VILLAGE PROCEED TO BABANANGO TAXI RANK AND TURN BACK TO ULUNDI -PLAZA TAXI RANK USING THE SAME ROUTE.
12.23	KZPRERC2798157 - ULUNDI VIA KWACEZA TO VRYHEID (LONG DISTANCE) FROM ULUNDI-PLAZA TAXI RANK TURN RIGHT TO JOIN PRINCESS MAGOGO STREET AND TURN RIGHT TO JOIN KING DINIZULU HIGHWAY PROCEED TO JOIN P522, PROCEED TO MADAKA RESERVE LOADING AND OFF LOADING ALONG THE ROAD, PROCEED TO NDINDE RESERVE LOADING AND OFF LOADING ALONG THE ROAD, PROCEED TO MAME RESERVE, LOADING AND OFF LOADING ALONG THE ROAD PROCEED WITH P522, R66 AND TURN LEFT TO KWA-CEZA PROCEED TO PHANGODE RESERVE LOADING AND OFF LOADING ALONG THE ROAD, PROCEED TO EZIMFABENI RESERVE, LOADING AND OFF LOADING ALONG THE ROAD, PROCEED TO DLABANE RESERVE LOADING AND OFF LOADING ALONG THE ROAD, PROCEED TO DAMBA RESERVE LOADING AND OFF LOADING ALONG THE ROAD, PROCEED TO NHLONGA RESERVE LOADING AND OFF LOADING ALONG THE ROAD, PROCEED TO KWA-BRUSH RESERVE LOADING AND OFF LOADING ALONG THE ROAD, TURN WITH D172 TO THULASIZWE RESERVE LOADING AND OFF LOADING ALONG THE ROAD, PROCEED TO KWADUVELA RESERVE PROCEED TO P487 TURN RIGHT TO JOIN R34, TURN RIGHT AND PROCEED TO VRYHEID TAXI RANK OFF LOADING AND TURN BACK TO KWADUVELA USING THE SAME ROUTE.
12.24	KZPRERC2798255 - ULUNDI TO DUMANENI (LOCAL) FROM ULUNDI PLAZA TAXI RANK TURN RIGHT TO JOIN PRINCESS MAGOGO STREET AND TURN LEFT TO JOIN KING DINUZULU AND TURN LEFT TO JOIN KING CETSHWAYO P700 PASS ONDINI MUSEUM PROCEED TO DUMANENI RESERVE LOADING AND OFFLOADING AND BACK THROUGH THE SAME ROUTE.
12.25	KZPRERC2798304 - ULUNDI TO DUNDEE (LONG DISTANCE) FROM ULUNDI TAXI RANK TURN RIGHT TO JOIN PRINCESS MAGOGO AND TURN LEFT TO JOIN KING DINIZULU HIGHWAY JOIN R66, PROCEED TO ULUNDI19 AND TURN RIGHT TO JOIN R34 PROCEED AND TURN LEFT TO JOIN R33, TURN LEFT AND PROCEED WITH R33 TO DUNDEE AND TURN RIGHT TAXI RANK. OFFLOAD AND LOAD PASSENGERS BACK TO ULUNDI USING THE SAME ROUTE.
12.26	KZPRERC2798402 - ULUNDI TO LADYSMITH (LONG DISTANCE) FROM ULUNDI TAXI RANK TURN RIGHT TO JOIN PRINCESS MAGOGO STREET, TURN LEFT TO JOIN KING DINUZULU HIGHWAY, PROCEED TO ULUNDI 19 TURN RIGHT TO JOIN R34, PROCEED TO R33, PROCEED TO DUNDEE PROCEED TO R602, PROCEED TO N11 BECOMING NEWCASTLE ROAD, PROCEED TO LADYSMITH TAXI RANK ON QUEEN STREET OFF LOADING AND LOADING AND BACK TO ULUNDI USING THE SAME ROUTE.
12.27	KZPRERC2797128 - ULUNDI TO UNIT A (LOCAL) FROM ULUNDI PLAZA TAXI RANK TURN RIGHT TO JOIN PRINCESS MAGOGO AND TURN LEFT TO JOIN KING DINIZULU STREET, TURN LEFT TO JOIN MNYAMANA ROAD TURN LEFT TO JOIN MFOLOZI STREET AND TURN BACK TO ULUNDI PLAZA TAXI RANK USING THE SAME ROUTE.



transport

Department:
Transport
Province of KwaZulu-Natal

GAZETTE

LGKZNG20-2023-AUG

REGION: ALL

1) Application Number: APP0151483	2) Gazette Number: LGKZNG20-2023-AUG
3) Applicant: KJ NGCOBO ID NO. 6102055807083 Association: MAHLABATHINI-ULUNDI TRANS. ASSOCIATION	4) Applicant Address: P O BOX 573 ULUNDI 3838
5) Existing Licence Holder: NOT APPLICABLE ID NO. NOT APPLICABLE	6) Existing Licence Holder Address: NOT APPLICABLE
7) Type of application: ADD AUTHORISATIONS/ROUTES	8) Operating Licence Number: LGKZN0803001391
9) Vehicle Type: MINIBUS	10) 1 X 15 (SEATED) + 0 (STANDING)
11) Region: ZULULAND	
12.1	KZPRERC2797030 - ULUNDI TO MABEDLANA (LOCAL) FROM ULUNDI PLAZA TAXI RANK TURN RIGHT TO JOIN PRINCESS MAGOGO CROSS KING DINIZULU GO STRAIGHT AND TURN LEFT WITH INKOSI GUMEDE STREET WHICH BECOMES UMKHULUTSHANE STREET AND TURN TO JOIN P734 ROAD TO NDLOVANE HIGH SCHOOL ROAD.GO STRAIGHT, LOADING AND OFFLOADING ALONG THE ROAD, TURN RIGHT ON THE RESERVOIR TANKS TOWARDS MHLAHLANE RESERVE LOADING AND OFFLOADING ALONG THE ROAD AND TURN BACK TO ULUNDI PLAZA TAXI RANK USING THE SAME ROUTE.
12.2	KZPRERC2797079 - ULUNDI TO MKHAZANA (LOCAL) FROM ULUNDI PLAZA TAXI RANK TURN RIGHT TO JOIN PRINCESS MAGOGO CROSS KING DINIZULU STRAIGHT TO MKHAZANE LOADING AND OFF-LOADING ALONG THE ROAD STRAIGHT AND PASS MAQHINGA HIGH SCHOOL TURN RIGHT TOWARDS GODLUMKHONTO PRIMARY SCHOOL AND TURN BACK TOWARDS WHITE UMFOLOZI BRIDGE TOWARDS KWAMJIBHA RESERVE AND TURN BACK TO ULUNDI PLAZA TAXI RANK USING THE SAME ROUTE.
12.3	KZPRERC2797177 - ULUNDI TO UNIT C & D (LOCAL) FROM ULUNDI PLAZA TAXI RANK TURN RIGHT TO JOIN PRINCESS MAGOGO STREET AND TURN LEFT JOIN KING ZWELITHINI STREET PROCEED AND PASS UNIT C LOADING AND OFF LOADING ALONG THE ROAD PASS, PRINCE DABULAMANZI SCHOOL TURN RIGHT TO JOIN KING SHAKA STREET TO SECTION D AND TURN LEFT TO JOIN DR. DENNIS MADIDE STREET PROCEEDING TO EMTHONJANENI STREET LOADING AND OFF LOADING ALONG THE ROAD TURN RIGHT TO JOIN F.T MDALOSE STREET LOADING AND OFF LOADING ALONG THE ROAD. TURN BACK TO ULUNDI PLAZA TAXI RANK USING THE SAME ROUTE.
12.4	KZPRERC2797226 - ULUNDI TO MASHONA (LOCAL) FROM ULUNDI PLAZA TAXI RANK TURN RIGHT TO JOIN PRINCESS MAGOGO AND TURN RIGHT TO JOIN KING DINIZULU ROAD LOADING AND OFF LOADING ALONG THE ROAD, PASS MAHLABATHINI PRIMARY SCHOOL TURN RIGHT TO JOIN P702 LOADING AND OFF LOADING ALONG THE ROAD PROCEED TO ST. FRANCIS HOSPITAL AND TURN BACK TO ULUNDI PLAZA TAXI RANK USING THE SAME ROUTE.
12.5	KZPRERC2797275 - ULUNDI TO NKONJENI (LOCAL) FROM ULUNDI PLAZA TAXI RANK TURN RIGHT TO JOIN PRINCESS MAGOGO STREET AND TURN RIGHT TO JOIN KING DINIZULU AND TURN LEFT TO JOIN P244MAYIWANE-MASHONA JUNCTION TURN RIGHT WITH D1721 TO NKONJENI HOSPITAL LOADING AND OFF LOADING ALONG THE ROAD PROCEED TO KWAPHINDANGENE RESERVE LOADING AND OFF LOADING ALONG THE ROAD, PROCEED TO KWANGILAZI STORE LOADING AND OFF LOADING ALONG THE ROAD, PROCEED WITH D1717 TO VEZUNYAWO AND NOMDIYA AND TURN RIGHT WITH P244 BACK TO ULUNDI PLAZA TAXI RANK USING THE SAME ROUTE.
12.6	KZPRERC2797324 - ULUNDI TO NHLAZATSHE (LOCAL) FROM ULUNDI PLAZA TAXI RANK TURN RIGHT TO JOIN PRINCESS MAGOGO STREET AND TURN RIGHT TO JOIN KING DINIZULU STREET AND TURN LEFT WITH P244 PROCEED TO MHLAHLANE RESERVE LOADING AND OFF LOADING ALONG THE ROAD,PASS THWASANE HIGH SCHOOL PROCEED TO NHLAZATSHE RESERVE LOADING AND OFF LOADING ALONG THE ROAD AND TURN BACK TO ULUNDI PLAZA TAXI RANK USING THE SAME ROUTES.
12.7	KZPRERC2797373 - ULUNDI TO XOLO \ LOMO (LOCAL) FROM ULUNDI PLAZA TAXI RANK TURN RIGHT TO JOIN PRINCESS MAGOGO STREET AND TURN RIGHT TO JOIN KING DINIZULU HIGHWAY AND TURN RIGHT TO JOIN P702 PROCEED AND PASS MASHONA, PASS ST FRANSIS, PASS KWAVUTHELA RESERVE, LOADING AND OFF LOADING ALONG THE ROAD AND PROCEED TO XOLO LOADING AND OFF LOADING ALONG THE ROAD PROCEED TO ISPHIVA RESERVELOMO LOADING AND OFF LOADING ALONG THE ROAD AND TURN LEFT TO XASANA RESERVE LOADING AND OFF LOADING ALONG THE ROAD AND TURN BACK TO P702 PROCEED TO LOMO RESERVE LOADING AND OFF LOADING ALONG THE ROAD ,PROCEED TO ISIPHIVA RESERVE LOADING AND OFF LOADING ALONG THE ROAD PROCEED WITH P702 AND PASS LOMO CLINIC LOADING AND OFF LOADING ALONG THE ROAD AND PASS MTHUNZIWOXOLO SCHOOL PROCEED WITH P702 LOADING AND OFF LOADING ALONG THE ROAD AND TURN BACK TO ULUNDI PLAZA TAXI RANK USING THE SAME ROUTE.
12.8	KZPRERC2797422 - ULUNDI TO NTANDAKUWELA (LOCAL). FROM ULUNDI PLAZA TAXI RANK TURN RIGHT TO JOIN PRINCESS MAGOGO STREET AND TURN RIGHT TO JOIN KING DINIZULU HIGHWAY, TURN RIGHT TO JOIN P702 AND PROCEED TO NTANDAKUWELA RESERVE LOADING AND OFF LOADING ALONG THE ROAD, PROCEED TO MANEKWANE RESERVE LOADING AND OFF LOADING ALONG THE ROAD, PROCEED TO SANGOYANE RESERVE LOADING AND OFF LOADING AND OFF LOADING ALONG THE ROAD AND TURN BACK TO ULUNDI -PLAZA TAXI RANK USING THE SAME ROUTE.
12.9	KZPRERC2797471 - ULUNDI TO WELA (LOCAL) FROM ULUNDI-PLAZA TAXI RANK TURN RIGHT TO JOIN PRINCESS MAGOGO STREET AND TURN RIGHT TO JOIN KING DINIZULU AND TURN RIGHT WITH P702 AND TURN RIGHT TO WELA RESERVE LOADING AND OFF LOADING ALONG THE ROAD, PASS WELA PRIMARY SCHOOL AND TURN BACK WITH SAME ROUTE TO ULUNDI-PLAZA TAXI RANK.
12.10	KZPRERC2797520 - ULUNDI TO ZONDELA (LOCAL) FROM ULUNDI - PLAZA TAXI RANK TURN LEFT TO JOIN PRINCESS MAGOGO AND TURN LEFT TO JOIN KING ZWELITHINI ROAD, AND TURN RIGHT TO JOIN KING MPANDE STREET, PASS KING MAGEBA PUBLIC SCHOOL AND BACK TO ULUNDI -PLAZA TAXI RANK WITH SAME ROUTE.
12.11	KZPRERC2797569 - ULUNDI TO THOKOZA (LOCAL) FROM ULUNDI - PLAZA TAXI RANK TURN RIGHT TO JOIN PRINCESS MAGOGO STREET, AND TURN LEFT TO JOIN KING DINIZULU, TURN LEFT TO JOIN KING CETSHWAYO HIGHWAY P700 TURN RIGHT TOWARDS THENGISANGAYE PRIMARY SCHOOL AND PASS THOKOZA STORE LOADING AND OFF LOADING ALONG THE ROAD PROCEED TO THOKOZA RESERVE AND RETURN BACK WITH SAME ROUTE TO ULUNDI-PLAZA TAXI RANK.
12.12	KZPRERC2797618 - ULUNDI TO EZIHLABENI (LOCAL) FROM ULUNDI-PLAZA TAXI RANK TURN RIGHT TO JOIN PRINCESS MAGOGO STREET AND TURN LEFT TO JOIN KING DINIZULU AND TURN LEFT TO JOIN KING CETSHWAYO P700 PASS ONDINI MUSEUM TURN LEFT TO NDAYINI AND BACK TO JOIN P700 TOWARDS EZIHLABENI RESERVE AND BACK TO ULUNDI PLAZA TAXI RANK WITH SAME ROUTE.
12.13	KZPRERC2797667 - ULUNDI TO NHLUNGWANE (LOCAL) FROM ULUNDI - PLAZA TAXI RANK TURN RIGHT TO JOIN PRINCESS MAGOGO AND TURN LEFT TO JOIN KING CETSHWAYO HIGHWAY P700 PASS NQUNQE PRIMARY SCHOOL, PASS MLABA TRIBAL AUTHORITY SCHOOL, TURN LEFT TO NTILINGWE RESERVE LOADING AND OFF LOADING ALONG THE ROAD AND TURN BACK TO P700 TURN LEFT TO KWATHUTHU, PROCEED TO NKONJANE LOADING AND OFF LOADING ALONG THE ROAD, AND TURN BACK TO P700,TURN LEFT TO NTABANKULU RESERVE LOADING AND OFF LOADING ALONG THE ROAD. TURN BACK TO P700 PROCEED TO DINDI RESERVE WITH P700 LOADING AND OFF LOADING ALONG THE ROAD ,TURN RIGHT WITH D1702 TO NJOMELWANE RESERVE LOADING AND OFF LOADING ALONG THE ROAD AND TURN BACK TO P700 PROCEED AND PASS NHLUNGWANE HIGH SCHOOL TURN LEFT TO ZILULWANE RESERVE LOADING AND OFF LOADING ALONG THE ROAD AND TURN BACK TO P700 TURN RIGHT WITH D1733 TO NQULWANE RESERVE LOADING AND OFF LOADING ALONG THE ROAD AND BACK TO P700 PROCEED AND TURN LEFT WITH HLUSHWANA PRIMARY SCHOOL TO BHEKIMBAZO RESERVE AND BACK TO ULUNDI-PLAZA TAXI RANK USING THE SAME ROUTE.



transport

Department:
Transport
Province of KwaZulu-Natal

GAZETTE

LGKZNG20-2023-AUG
REGION: ALL

12.14	KZPRERC2797716 - ULUNDI TO OKHUKHO (LOCAL) FROM ULUNDI PLAZA TAXI RANK TURN RIGHT TO JOIN PRINCESS MAGOGO STREET, AND TURN LEFT TO JOIN KING DINIZULU HIGHWAY AND TURN LEFT TO KING CETSHWAYO/P700 PASS MGABABA RESERVE LOADING AND OFF LOADING ALONG THE ROAD PROCEED TO OKHUKHO MINE AND TURN BACK TO ULUNDI PLAZA TAXI RANK USING THE SAME ROUTE.
12.15	KZPRERC2797765 - ULUNDI TO DUMANENI (LOCAL) FROM ULUNDI PLAZA TAXI RANK TURN RIGHT TO JOIN PRINCESS MAGOGO STREET AND TURN LEFT TO KING CETSHWAYO/P700 AND TURN RIGHT TO DUMANENI RESERVE LOADING AND OFF LOADING ALONG THE ROAD PASS TSHENILOLWAZI SCHOOL PROCEED TO DUMANENI AND PASS KWAMAYISE STORE AND PROCEED TO EKUJULENI SCHOOL AND TURN BACK TO ULUNDI-PLAZA TAXI RANK USING THE SAME ROUTE.
12.16	KZPRERC2797814 - ULUNDI TO HLOPEKHULU (LOCAL) FROM ULUNDI-PLAZA TAXI RANK TURN RIGHT TO PRINCESS MAGOGO STREET AND TURN LEFT TO KING DINIZULU HIGHWAY AND TURN LEFT TO KING CETSHWAYO AND TURN LEFT WITH D1700 PROCEED TO HLOPEKHULU TURN RIGHT TO D1715 PASS KWAGIJIMA STORE AND TURN BACK AND TURN BACK AT HLOPEKHULU RESERVE AND TURN BACK TO ULUNDI-PLAZA TAXI RANK USING THE SAME ROUTE.
12.17	KZPRERC2797863 - ULUNDI TO KWACEZA (LOCAL) FROM ULUNDI PLAZA TAXI RANK ASSOCIATION TURN RIGHT TO JOIN PRINCESS MAGOGO STREET AND TURN RIGHT TO JOIN KING DINUZULU HIGHWAY PROCEED TO JOIN P522,PROCEED TO MADAKA RESERVE LOADING AND OFF LOADING ALONG THE ROAD, PROCEED TO NDINDE RESERVE LOADING AND OFF LOADING ALONG THE ROAD, PROCEED TO MAME RESERVE, LOADING AND OFF LOADING ALONG THE ROAD PROCEED WITH P52/R66 AND TURN LEFT WITH P487 TO KWACEZA PROCEED TO PHANGODE RESERVE LOADING AND OFF LOADING ALONG THE ROAD, PROCEED TO EZIMFABENI RESERVE LOADING AND OFF LOADING ALONG THE ROAD,PROCEED TO DLABANE RESERVE LOADING AND OFF LOADING ALONG THE ROAD, PROCEED TO DAMBA RESERVE LOADING AND OFF LOADING ALONG THE ROAD, PROCEED TO NHLONGA RESERVE LOADING AND OFF LOADING ALONG THE ROAD,PROCEED TO KWA BRUSH RESERVE LOADING AND OFF LOADING ALONG THE ROAD, TURN WITH D1722 TO THULASIZWE RESERVE LOADING AND OFF LOADING ALONG THE ROAD, PROCEED TO KWADUVELA RESERVE, AND TURN LEFT TO THULASIZWE HOSPITAL AND TURN BACK TO CEZA HOSPITAL, PROCEED TO MPHONGOZINI SCHOOL LOADING AND OFF LOADING ALONG THE ROAD AND BACK TO ULUNDI PLAZA TAXI RANK USING THE SAME ROUTE.
12.18	KZPRERC2797912 - ULUNDI TO ISITETEMU, IDLEBE (LOCAL) FROM ULUNDI-TAXI RANK AND TURN RIGHT TO JOIN PRINCESS MAGOGO STREET AND TURN RIGHT TO JOIN KING DINIZULU HIGHWAY AND TURN LEFT TO JOIN P244 AND PROCEED PASS NKNJENI AREA, AND PROCEED TO MHLAHLANE RESERVE AND TURN RIGHT TO JOIN P704 PROCEED TO KWAMAHLEZA RESERVE AND TURN RIGHT TO JOIN 2292 PROCEED TO GOQO RESERVE, PROCEED TO KWANGENETSHENI RESERVE AND TURN BACK TO JOIN P704,PROCEED AND PASS IDLEBE STORE AND TURN RIGHT TO D1718 PASS IDLEBE SCHOOL AND TURN RIGHT WITH 2293 PROCEED TO OGODWENI RESERVE PROCEED TO D1718 AND TURN RIGHT WITH P704 PASS MWELASE PRIMARY SCHOOL PROCEED TO MLOVU RESERVE AND TURN BACK WITH P704 AND TURN RIGHT WITH D1719 TO ISITETEMU RESERVE LOADING AND OFF LOADING ALONG THE ROAD AND TURN BACK TO ULUNDI -PLAZA TAXI RANK USING THE SAME ROUTE.
12.19	KZPRERC2797961 - ULUNDI TO OSUTHU (LOCAL) FROM ULUNDI PLAZA TAXI RANK TURN RIGHT TO JOIN PRINCESS MAGOGO STREET AND TURN RIGHT TO JOIN KING DINIZULU HIGHWAY PROCEED TO P522 PASS NDINDE RESERVE PROCEED PASS KWAMAME TURN LEFT WITH D1820 TO OSUTU RESERVE LOADING AND OFF LOADING ALONG THE ROAD PROCEED PASS SONKESHANA PRIMARY SCHOOL LOADING AND OFF LOADING ALONG THE ROAD ,PROCEED AND PASS OSUTHU SCHOOL LOADING AND OFF LOADING ALONG THE ROAD PROCEED AND PASS QUEEN KAMSWELI SCHOOL LOADING AND OFF LOADING ALONG THE ROAD AND PROCEED TO OSUTHU TAXI RANK LOADING AND OFF LOADING ALONG THE ROAD AND TURN BACK TO ULUNDI PLAZA TAXI RANK USING THE SAME ROUTE.
12.20	KZPRERC2798010 - ULUNDI TO ESIGODIPHOLA (LOCAL) FROM ULUNDI PLAZA TAXI RANK AND TURN RIGHT TO JOIN PRINCESS MAGOGO STREET AND TURN LEFT TO JOIN KING DINIZULU HIGHWAY AND TURN RIGHT TO JOIN R34 LOADING AND OFF LOADING ALONG THE ROAD PROCEED AND PASS MAKHOSINI RESERVE AND TURN RIGHT TO LANDULWAZI PRIMARY SCHOOL AND PROCEED TO ESIGODIPHOLA RESERVE LOADING AND OFF LOADING ALONG THE ROAD, PROCEED AND PASS LANDULWAZI PRIMARY SCHOOL LOADING AND OFF LOADING ALONG THE ROAD AND TURN BACK TO ULUNDI PLAZA TAXI RANK USING THE SAME ROUTE DETAILED.
12.21	KZPRERC2798059 - ULUNDI TO DENNY DALTON (LOCAL) FROM ULUNDI PLAZA TAXI RANK AND TURN RIGHT TO JOIN PRINCESS MAGOGO STREET AND TURN LEFT TO JOIN KING DINIZULU HIGHWAY PROCEED TO ULUNDI 19 WITH P52 AND TURN RIGHT TO JOIN R34, PROCEED TO EMAKHOSINI RESERVE LOADING AND OFF LOADING ALONG THE ROAD AND CROSS MAPHOMA BRIDGE PASS MPOFAZANA CRÈCHE PROCEED TO P47 AND TURN RIGHT TO DENNY DALTON PASS MDUMEZWENI STORE LOADING AND OFF LOADING ALONG THE ROAD PROCEED AND TURN RIGHT WITH PASS BUHLEBELANGA SCHOOL LOADING AND OFF LOADING ALONG THE ROAD AND TURN LEFT PASS MPUNGAMHLOPE POLICE STATION LOADING AND OFF LOADING ALONG THE ROAD PASS PENTECOSTAL CHURCH LOADING AND OFF LOADING ALONG THE ROAD PROCEED WITH D 3142 LOADING AND OFF LOADING ALONG THE ROAD AND TURN LEFT WITH D 3144 PROCEED TO EZIBOMVU RESERVE AND TURN BACK TO ULUNDI-PLAZA TAXI RANK USING THE SAME ROUTE.
12.22	KZPRERC2798108 - ULUNDI TO BABANANGO (LOCAL DISTANCE) FROM ULUNDI - PLAZA TAXI RANK AND TURN RIGHT TO JOIN PRINCESS MAGOGO STREET AND TURN LEFT TO JOIN KING DINIZULU HIGHWAY, AND PROCEED TO ULUNDI 19 WITH R 66 TO JOIN R34 PASS EMAKHOSINI RESERVE AND TURN LEFT TO BABANANGO RESERVE WITH P432 LOADING AND OFF LOADING ALONG THE ROAD PROCEED WITH P432 TO BABANANGO PASS KONINGSDAL FARM PROCEED AND CROSS MPEMBENI BRIDGE PROCEED TO P250,LOADING AND OFF LOADING ALONG THE ROAD TURN RIGHT TO JOIN P48 PROCEED TO BABANANGO LOADING AND OFF LOADING ALONG THE ROAD,PASS BABANANGO VILLAGE PROCEED TO BABANANGO TAXI RANK AND TURN BACK TO ULUNDI -PLAZA TAXI RANK USING THE SAME ROUTE.
12.23	KZPRERC2798157 - ULUNDI VIA KWACEZA TO VRYHEID (LONG DISTANCE) FROM ULUNDI-PLAZA TAXI RANK TURN RIGHT TO JOIN PRINCESS MAGOGO STREET AND TURN RIGHT TO JOIN KING DINIZULU HIGHWAY PROCEED TO JOIN P522,PROCEED TO MADAKA RESERVE LOADING AND OFF LOADING ALONG THE ROAD, PROCEED TO NDINDE RESERVE LOADING AND OFF LOADING ALONG THE ROAD, PROCEED TO MAME RESERVE, LOADING AND OFF LOADING ALONG THE ROAD PROCEED WITH P522, R66 AND TURN LEFT TO KWA-CEZA PROCEED TO PHANGODE RESERVE LOADING AND OFF LOADING ALONG THE ROAD, PROCEED TO EZIMFABENI RESERVE, LOADING AND OFF LOADING ALONG THE ROAD, PROCEED TO DLABANE RESERVE LOADING AND OFF LOADING ALONG THE ROAD, PROCEED TO DAMBA RESERVE LOADING AND OFF LOADING ALONG THE ROAD, PROCEED TO NHLONGA RESERVE LOADING AND OFF LOADING ALONG THE ROAD, PROCEED TO KWA-BRUSH RESERVE LOADING AND OFF LOADING ALONG THE ROAD, TURN WITH D172 TO THULASIZWE RESERVE LOADING AND OFF LOADING ALONG THE ROAD, PROCEED TO KWADUVELA RESERVE PROCEED TO P487 TURN RIGHT TO JOIN R34 ,TURN RIGHT AND PROCEED TO VRYHEID TAXI RANK OFF LOADING AND TURN BACK TO KWADUVELA USING THE SAME ROUTE.
12.24	KZPRERC2798255 - ULUNDI TO DUMANENI (LOCAL) FROM ULUNDI PLAZA TAXI RANK TURN RIGHT TO JOIN PRINCESS MAGOGO STREET AND TURN LEFT TO JOIN KING DINUZULU AND TURN LEFT TO JOIN KING CETSHWAYO P700 PASS ONDINI MUSEUM PROCEED TO DUMANENI RESERVE LOADING AND OFFLOADING AND BACK THROUGH THE SAME ROUTE.
12.25	KZPRERC2798304 - ULUNDI TO DUNDEE (LONG DISTANCE) FROM ULUNDI TAXI RANK TURN RIGHT TO JOIN PRINCESS MAGOGO AND TURN LEFT TO JOIN KING DINIZULU HIGHWAY JOIN R66, PROCEED TO ULUNDI19 AND TURN RIGHT TO JOIN R34 PROCEED AND TURN LEFT TO JOIN R33, TURN LEFT AND PROCEED WITH R33 TO DUNDEE AND TURN RIGHT TAXI RANK. OFFLOAD AND LOAD PASSENGERS BACK TO ULUNDI USING THE SAME ROUTE.
12.26	KZPRERC2798402 - ULUNDI TO LADYSMITH (LONG DISTANCE) FROM ULUNDI TAXI RANK TURN RIGHT TO JOIN PRINCESS MAGOGO STREET, TURN LEFT TO JOIN KING DINUZULU HIGHWAY, PROCEED TO ULUNDI 19 TURN RIGHT TO JOIN R34, PROCEED TO R33, PROCEED TO DUNDEE PROCEED TO R602, PROCEED TO N11 BECOMING NEWCASTLE ROAD, PROCEED TO LADYSMITH TAXI RANK ON QUEEN STREET OFF LOADING AND LOADING AND BACK TO ULUNDI USING THE SAME ROUTE.
12.27	KZPRERC2797128 - ULUNDI TO UNIT A (LOCAL) FROM ULUNDI PLAZA TAXI RANK TURN RIGHT TO JOIN PRINCESS MAGOGO AND TURN LEFT TO JOIN KING DINIZULU STREET, TURN LEFT TO JOIN MNYAMANA ROAD TURN LEFT TO JOIN MFOLOZI STREET AND TURN BACK TO ULUNDI PLAZA TAXI RANK USING THE SAME ROUTE.



transport

Department:
Transport
Province of KwaZulu-Natal

GAZETTE

LGKZNG20-2023-AUG

REGION: ALL

1) Application Number: APP0151891	2) Gazette Number: LGKZNG20-2023-AUG
3) Applicant: DP NCUBE ID NO. 6812125615080 Association: MAHLABATHINI-ULUNDI TRANS. ASSOCIATION	4) Applicant Address: P O BOX 130 MAHLABATHINI 3865
5) Existing Licence Holder: NOT APPLICABLE ID NO. NOT APPLICABLE	6) Existing Licence Holder Address: NOT APPLICABLE
7) Type of application: ADD AUTHORISATIONS/ROUTES	8) Operating Licence Number: LGKZN0803000065
9) Vehicle Type: MINIBUS	10) 1 X 15 (SEATED) + 0 (STANDING)
11) Region: ZULULAND	
12.1	KZPRERC2797030 - ULUNDI TO MABEDLANA (LOCAL) FROM ULUNDI PLAZA TAXI RANK TURN RIGHT TO JOIN PRINCESS MAGOGO CROSS KING DINIZULU GO STRAIGHT AND TURN LEFT WITH INKOSI GUMEDE STREET WHICH BECOMES UMKHULUTSHANE STREET AND TURN TO JOIN P734 ROAD TO NDLOVANE HIGH SCHOOL ROAD.GO STRAIGHT, LOADING AND OFFLOADING ALONG THE ROAD, TURN RIGHT ON THE RESERVOIR TANKS TOWARDS MHLAHLANE RESERVE LOADING AND OFFLOADING ALONG THE ROAD AND TURN BACK TO ULUNDI PLAZA TAXI RANK USING THE SAME ROUTE.
12.2	KZPRERC2797079 - ULUNDI TO MKHAZANA (LOCAL) FROM ULUNDI PLAZA TAXI RANK TURN RIGHT TO JOIN PRINCESS MAGOGO CROSS KING DINIZULU STRAIGHT TO MKHAZANE LOADING AND OFF-LOADING ALONG THE ROAD STRAIGHT AND PASS MAQHINGA HIGH SCHOOL TURN RIGHT TOWARDS GODLUMKHONTO PRIMARY SCHOOL AND TURN BACK TOWARDS WHITE UMFOLOZI BRIDGE TOWARDS KWAMJIBHA RESERVE AND TURN BACK TO ULUNDI PLAZA TAXI RANK USING THE SAME ROUTE.
12.3	KZPRERC2797177 - ULUNDI TO UNIT C & D (LOCAL) FROM ULUNDI PLAZA TAXI RANK TURN RIGHT TO JOIN PRINCESS MAGOGO STREET AND TURN LEFT JOIN KING ZWELITHINI STREET PROCEED AND PASS UNIT C LOADING AND OFF LOADING ALONG THE ROAD PASS, PRINCE DABULAMANZI SCHOOL TURN RIGHT TO JOIN KING SHAKA STREET TO SECTION D AND TURN LEFT TO JOIN DR. DENNIS MADIDE STREET PROCEEDING TO EMTTHONJANENI STREET LOADING AND OFF LOADING ALONG THE ROAD TURN RIGHT TO JOIN F.T MDALOSE STREET LOADING AND OFF LOADING ALONG THE ROAD. TURN BACK TO ULUNDI PLAZA TAXI RANK USING THE SAME ROUTE.
12.4	KZPRERC2797226 - ULUNDI TO MASHONA (LOCAL) FROM ULUNDI PLAZA TAXI RANK TURN RIGHT TO JOIN PRINCESS MAGOGO AND TURN RIGHT TO JOIN KING DINIZULU ROAD LOADING AND OFF LOADING ALONG THE ROAD, PASS MAHLABATHINI PRIMARY SCHOOL TURN RIGHT TO JOIN P702 LOADING AND OFF LOADING ALONG THE ROAD PROCEED TO ST. FRANCIS HOSPITAL AND TURN BACK TO ULUNDI PLAZA TAXI RANK USING THE SAME ROUTE.
12.5	KZPRERC2797275 - ULUNDI TO NCONJENI (LOCAL) FROM ULUNDI PLAZA TAXI RANK TURN RIGHT TO JOIN PRINCESS MAGOGO STREET AND TURN RIGHT TO JOIN KING DINIZULU AND TURN LEFT TO JOIN P244MAYIWANE-MASHONA JUNCTION TURN RIGHT WITH D1721 TO NCONJENI HOSPITAL LOADING AND OFF LOADING ALONG THE ROAD PROCEED TO KWAPHINDANGENE RESERVE LOADING AND OFF LOADING ALONG THE ROAD, PROCEED TO KWANGILAZI STORE LOADING AND OFF LOADING ALONG THE ROAD, PROCEED WITH D1717 TO VEZUNYAWO AND NOMDIYA AND TURN RIGHT WITH P244 BACK TO ULUNDI PLAZA TAXI RANK USING THE SAME ROUTE.
12.6	KZPRERC2797324 - ULUNDI TO NHLAZATSHE (LOCAL) FROM ULUNDI PLAZA TAXI RANK TURN RIGHT TO JOIN PRINCESS MAGOGO STREET AND TURN RIGHT TO JOIN KING DINIZULU STREET AND TURN LEFT WITH P244 PROCEED TO MHLAHLANE RESERVE LOADING AND OFF LOADING ALONG THE ROAD,PASS THWASANE HIGH SCHOOL PROCEED TO NHLAZATSHE RESERVE LOADING AND OFF LOADING ALONG THE ROAD AND TURN BACK TO ULUNDI PLAZA TAXI RANK USING THE SAME ROUTES.
12.7	KZPRERC2797373 - ULUNDI TO XOLO \ LOMO (LOCAL) FROM ULUNDI PLAZA TAXI RANK TURN RIGHT TO JOIN PRINCESS MAGOGO STREET AND TURN RIGHT TO JOIN KING DINIZULU HIGHWAY AND TURN RIGHT TO JOIN P702 PROCEED AND PASS MASHONA, PASS ST FRANSIS, PASS KWAVUTHELA RESERVE, LOADING AND OFF LOADING ALONG THE ROAD AND PROCEED TO XOLO LOADING AND OFF LOADING ALONG THE ROAD PROCEED TO ISPHIVA RESERVE\LOMO LOADING AND OFF LOADING ALONG THE ROAD AND TURN LEFT TO XASANA RESERVE LOADING AND OFF LOADING ALONG THE ROAD AND TURN BACK TO P702 PROCEED TO LOMO RESERVE LOADING AND OFF LOADING ALONG THE ROAD ,PROCEED TO ISIPHIVA RESERVE LOADING AND OFF LOADING ALONG THE ROAD PROCEED WITH P702 AND PASS LOMO CLINIC LOADING AND OFF LOADING ALONG THE ROAD AND PASS MTHUNZIWOXOLO SCHOOL PROCEED WITH P702 LOADING AND OFF LOADING ALONG THE ROAD AND TURN BACK TO ULUNDI PLAZA TAXI RANK USING THE SAME ROUTE.
12.8	KZPRERC2797422 - ULUNDI TO NTANDAKUWELA (LOCAL). FROM ULUNDI PLAZA TAXI RANK TURN RIGHT TO JOIN PRINCESS MAGOGO STREET AND TURN RIGHT TO JOIN KING DINIZULU HIGHWAY, TURN RIGHT TO JOIN P702 AND PROCEED TO NTANDAKUWELA RESERVE LOADING AND OFF LOADING ALONG THE ROAD, PROCEED TO MANEKWANE RESERVE LOADING AND OFF LOADING ALONG THE ROAD, PROCEED TO SANGOYANE RESERVE LOADING AND OFF LOADING AND OFF LOADING ALONG THE ROAD AND TURN BACK TO ULUNDI -PLAZA TAXI RANK USING THE SAME ROUTE.
12.9	KZPRERC2797471 - ULUNDI TO WELA (LOCAL) FROM ULUNDI-PLAZA TAXI RANK TURN RIGHT TO JOIN PRINCESS MAGOGO STREET AND TURN RIGHT TO JOIN KING DINIZULU AND TURN RIGHT WITH P702 AND TURN RIGHT TO WELA RESERVE LOADING AND OFF LOADING ALONG THE ROAD, PASS WELA PRIMARY SCHOOL AND TURN BACK WITH SAME ROUTE TO ULUNDI-PLAZA TAXI RANK.
12.10	KZPRERC2797520 - ULUNDI TO ZONDELA (LOCAL) FROM ULUNDI - PLAZA TAXI RANK TURN LEFT TO JOIN PRINCESS MAGOGO AND TURN LEFT TO JOIN KING ZWELITHINI ROAD, AND TURN RIGHT TO JOIN KING MPANDE STREET, PASS KING MAGEBA PUBLIC SCHOOL AND BACK TO ULUNDI -PLAZA TAXI RANK WITH SAME ROUTE.
12.11	KZPRERC2797569 - ULUNDI TO THOKOZA (LOCAL) FROM ULUNDI - PLAZA TAXI RANK TURN RIGHT TO JOIN PRINCESS MAGOGO STREET, AND TURN LEFT TO JOIN KING DINIZULU, TURN LEFT TO JOIN KING CETSHWAYO HIGHWAY\P700 TURN RIGHT TOWARDS THENGISANGAYE PRIMARY SCHOOL AND PASS THOKOZA STORE LOADING AND OFF LOADING ALONG THE ROAD PROCEED TO THOKOZA RESERVE AND RETURN BACK WITH SAME ROUTE TO ULUNDI-PLAZA TAXI RANK.
12.12	KZPRERC2797618 - ULUNDI TO EZIHLABENI (LOCAL) FROM ULUNDI-PLAZA TAXI RANK TURN RIGHT TO JOIN PRINCESS MAGOGO STREET AND TURN LEFT TO JOIN KING DINIZULU AND TURN LEFT TO JOIN KING CETSHWAYO\P700 PASS ONDINI MUSEUM TURN LEFT TO NDAYINI AND BACK TO JOIN P700 TOWARDS EZIHLABENI RESERVE AND BACK TO ULUNDI PLAZA TAXI RANK WITH SAME ROUTE.



transport

Department:
Transport
Province of KwaZulu-Natal

GAZETTE

LGKZNG20-2023-AUG

REGION: ALL

12.13	KZPRERC2797667 - ULUNDI TO NHLUNGWANE (LOCAL) FROM ULUNDI - PLAZA TAXI RANK TURN RIGHT TO JOIN PRINCESS MAGOGO AND TURN LEFT TO JOIN KING CETSHWAYO HIGHWAY P700 PASS NOUNCE PRIMARY SCHOOL, PASS MLABA TRIBAL AUTHORITY SCHOOL, TURN LEFT TO NTILINGWE RESERVE LOADING AND OFF LOADING ALONG THE ROAD AND TURN BACK TO P700 TURN LEFT TO KWATHUTHU, PROCEED TO NKONJANE LOADING AND OFF LOADING ALONG THE ROAD AND TURN BACK TO P700, TURN LEFT TO NTABANKULU RESERVE LOADING AND OFF LOADING ALONG THE ROAD, TURN BACK TO P700 PROCEED TO DINDI RESERVE WITH P700 LOADING AND OFF LOADING ALONG THE ROAD, TURN RIGHT WITH D1702 TO NJOMELWANE RESERVE LOADING AND OFF LOADING ALONG THE ROAD AND TURN BACK TO P700 PROCEED AND PASS NHLUNGWANE HIGH SCHOOL TURN LEFT TO ZILULWANE RESERVE LOADING AND OFF LOADING ALONG THE ROAD AND TURN BACK TO P700 TURN RIGHT WITH D1733 TO NQULWANE RESERVE LOADING AND OFF LOADING ALONG THE ROAD AND BACK TO P700 PROCEED AND TURN LEFT WITH HLUSHWANA PRIMARY SCHOOL TO BHEKIMBAZO RESERVE AND BACK TO ULUNDI-PLAZA TAXI RANK USING THE SAME ROUTE.
12.14	KZPRERC2797716 - ULUNDI TO OKHUKHO (LOCAL) FROM ULUNDI PLAZA TAXI RANK TURN RIGHT TO JOIN PRINCESS MAGOGO STREET, AND TURN LEFT TO JOIN KING DINIZULU HIGHWAY AND TURN LEFT TO KING CETSHWAYO P700 PASS MGABABA RESERVE LOADING AND OFF LOADING ALONG THE ROAD PROCEED TO OKHUKHO MINE AND TURN BACK TO ULUNDI PLAZA TAXI RANK USING THE SAME ROUTE.
12.15	KZPRERC2797765 - ULUNDI TO DUMANENI (LOCAL) FROM ULUNDI PLAZA TAXI RANK TURN RIGHT TO JOIN PRINCESS MAGOGO STREET AND TURN LEFT TO KING CETSHWAYO P700 AND TURN RIGHT TO DUMANENI RESERVE LOADING AND OFF LOADING ALONG THE ROAD PASS TSHENILOLWAZI SCHOOL PROCEED TO DUMANENI AND PASS KWAMAYISE STORE AND PROCEED TO EKJULENI SCHOOL AND TURN BACK TO ULUNDI-PLAZA TAXI RANK USING THE SAME ROUTE.
12.16	KZPRERC2797814 - ULUNDI TO HLOPHEKHULU (LOCAL) FROM ULUNDI-PLAZA TAXI RANK TURN RIGHT TO PRINCESS MAGOGO STREET AND TURN LEFT TO KING DINIZULU HIGHWAY AND TURN LEFT TO KING CETSHWAYO AND TURN LEFT WITH D1700 PROCEED TO HLOPHEKHULU TURN RIGHT TO D1715 PASS KWAGJUMA STORE AND TURN BACK AND TURN BACK AT HLOPHEKHULU RESERVE AND TURN BACK TO ULUNDI-PLAZA TAXI RANK USING THE SAME ROUTE.
12.17	KZPRERC2797863 - ULUNDI TO KWACEZA (LOCAL) FROM ULUNDI PLAZA TAXI RANK ASSOCIATION TURN RIGHT TO JOIN PRINCESS MAGOGO STREET AND TURN RIGHT TO JOIN KING DINUZULU HIGHWAY PROCEED TO JOIN P522 PROCEED TO MADAKA RESERVE LOADING AND OFF LOADING ALONG THE ROAD, PROCEED TO NDINDE RESERVE LOADING AND OFF LOADING ALONG THE ROAD, PROCEED TO MAME RESERVE, LOADING AND OFF LOADING ALONG THE ROAD PROCEED WITH P522/R66 AND TURN LEFT WITH P487 TO KWACEZA PROCEED TO PHANGODE RESERVE LOADING AND OFF LOADING ALONG THE ROAD, PROCEED TO EZIMFABENI RESERVE LOADING AND OFF LOADING ALONG THE ROAD, PROCEED TO DLABANE RESERVE LOADING AND OFF LOADING ALONG THE ROAD, PROCEED TO DAMBA RESERVE LOADING AND OFF LOADING ALONG THE ROAD, PROCEED TO NHLONGA RESERVE LOADING AND OFF LOADING ALONG THE ROAD, PROCEED TO KWA BRUSH RESERVE LOADING AND OFF LOADING ALONG THE ROAD, TURN WITH D1722 TO THULASIZWE RESERVE LOADING AND OFF LOADING ALONG THE ROAD, PROCEED TO KWADUVELA RESERVE, AND TURN LEFT TO THULASIZWE HOSPITAL AND TURN BACK TO CEZA HOSPITAL, PROCEED TO MPHONGOZINI SCHOOL LOADING AND OFF LOADING ALONG THE ROAD AND BACK TO ULUNDI PLAZA TAXI RANK USING THE SAME ROUTE.
12.18	KZPRERC2797912 - ULUNDI TO ISITETEMU IDLEBE (LOCAL) FROM ULUNDI-TAXI RANK AND TURN RIGHT TO JOIN PRINCESS MAGOGO STREET AND TURN RIGHT TO JOIN KING DINIZULU HIGHWAY AND TURN LEFT TO JOIN P244 AND PROCEED PASS NKONJENI AREA, AND PROCEED TO MHLAHLANE RESERVE AND TURN RIGHT TO JOIN P704 PROCEED TO KWAMAHLEZA RESERVE AND TURN RIGHT TO JOIN 2292, PROCEED TO GOOO RESERVE, PROCEED TO KWANGENETSHENI RESERVE AND TURN BACK TO JOIN P704, PROCEED AND PASS IDLEBE STORE AND TURN RIGHT TO D1718, PASS IDLEBE SCHOOL AND TURN RIGHT WITH 2293 PROCEED TO OGODWENI RESERVE PROCEED TO D1718 AND TURN RIGHT WITH P704 PASS MWELASE PRIMARY SCHOOL PROCEED TO MLOVU RESERVE AND TURN BACK WITH P704 AND TURN RIGHT WITH D1719 TO ISITETEMU RESERVE LOADING AND OFF LOADING ALONG THE ROAD AND TURN BACK TO ULUNDI-PLAZA TAXI RANK USING THE SAME ROUTE.
12.19	KZPRERC2797961 - ULUNDI TO OSUTHU (LOCAL) FROM ULUNDI PLAZA TAXI RANK TURN RIGHT TO JOIN PRINCESS MAGOGO STREET AND TURN RIGHT TO JOIN KING DINIZULU HIGHWAY PROCEED TO P522 PASS NDINDE RESERVE PROCEED PASS KWAMAME TURN LEFT WITH D1820 TO OSUTU RESERVE LOADING AND OFF LOADING ALONG THE ROAD PROCEED PASS SONKESHANA PRIMARY SCHOOL LOADING AND OFF LOADING ALONG THE ROAD, PROCEED AND PASS OSUTHU SCHOOL LOADING AND OFF LOADING ALONG THE ROAD PROCEED AND PASS QUEEN KAMSWELI SCHOOL LOADING AND OFF LOADING ALONG THE ROAD AND PROCEED TO OSUTHU TAXI RANK LOADING AND OFF LOADING ALONG THE ROAD AND TURN BACK TO ULUNDI PLAZA TAXI RANK USING THE SAME ROUTE.
12.20	KZPRERC2798010 - ULUNDI TO ESIGODIPHOLA (LOCAL) FROM ULUNDI PLAZA TAXI RANK AND TURN RIGHT TO JOIN PRINCESS MAGOGO STREET AND TURN LEFT TO JOIN KING DINIZULU HIGHWAY AND TURN RIGHT TO JOIN R34 LOADING AND OFF LOADING ALONG THE ROAD PROCEED AND PASS MAKHOSINI RESERVE AND TURN RIGHT TO LANDULWAZI PRIMARY SCHOOL AND PROCEED TO ESIGODIPHOLA RESERVE LOADING AND OFF LOADING ALONG THE ROAD, PROCEED AND PASS LANDULWAZI PRIMARY SCHOOL LOADING AND OFF LOADING ALONG THE ROAD AND TURN BACK TO ULUNDI PLAZA TAXI RANK USING THE SAME ROUTE DETAILED.
12.21	KZPRERC2798059 - ULUNDI TO DENNY DALTON (LOCAL) FROM ULUNDI PLAZA TAXI RANK AND TURN RIGHT TO JOIN PRINCESS MAGOGO STREET AND TURN LEFT TO JOIN KING DINIZULU HIGHWAY PROCEED TO ULUNDI 19 WITH P52 AND TURN RIGHT TO JOIN R34, PROCEED TO EMAKHOSINI RESERVE LOADING AND OFF LOADING ALONG THE ROAD AND TURN RIGHT TO JOIN R34, PROCEED TO EMAKHOSINI RESERVE LOADING AND OFF LOADING ALONG THE ROAD, PROCEED AND CROSS MAPHOMA BRIDGE PASS MPOFAZANA CRÈCHE PROCEED TO P47 AND TURN RIGHT TO DENNY DALTON PASS MDUMEZWE STORE LOADING AND OFF LOADING ALONG THE ROAD PROCEED AND TURN RIGHT WITH PASS BUHLEBELANGA SCHOOL LOADING AND OFF LOADING ALONG THE ROAD AND TURN LEFT PASS MPUNGAMHLOPHE POLICE STATION LOADING AND OFF LOADING ALONG THE ROAD PASS PENTECOSTAL CHURCH LOADING AND OFF LOADING ALONG THE ROAD PROCEED WITH D 3142 LOADING AND OFF LOADING ALONG THE ROAD AND TURN LEFT WITH D 3144 PROCEED TO EZIBOMVU RESERVE AND TURN BACK TO ULUNDI-PLAZA TAXI RANK USING THE SAME ROUTE.
12.22	KZPRERC2798108 - ULUNDI TO BABANANGO (LOCAL DISTANCE) FROM ULUNDI - PLAZA TAXI RANK AND TURN RIGHT TO JOIN PRINCESS MAGOGO STREET AND TURN LEFT TO JOIN KING DINIZULU HIGHWAY, AND PROCEED TO ULUNDI 19 WITH R 66 TO JOIN R34 PASS EMAKHOSINI RESERVE AND TURN LEFT TO BABANANGO RESERVE WITH P432 LOADING AND OFF LOADING ALONG THE ROAD PROCEED WITH P432 TO BABANANGO PASS KONINGS DAL FARM PROCEED AND CROSS MPMBENI BRIDGE PROCEED TO P250, LOADING AND OFF LOADING ALONG THE ROAD TURN RIGHT TO JOIN P48 PROCEED TO BABANANGO LOADING AND OFF LOADING ALONG THE ROAD, PASS BABANANGO VILLAGE PROCEED TO BABANANGO TAXI RANK AND TURN BACK TO ULUNDI - PLAZA TAXI RANK USING THE SAME ROUTE.
12.23	KZPRERC2798157 - ULUNDI VIA KWACEZA TO VRYHEID (LONG DISTANCE) FROM ULUNDI-PLAZA TAXI RANK TURN RIGHT TO JOIN PRINCESS MAGOGO STREET AND TURN RIGHT TO JOIN KING DINIZULU HIGHWAY PROCEED TO JOIN P522, PROCEED TO MADAKA RESERVE LOADING AND OFF LOADING ALONG THE ROAD, PROCEED TO NDINDE RESERVE LOADING AND OFF LOADING ALONG THE ROAD, PROCEED TO MAME RESERVE, LOADING AND OFF LOADING ALONG THE ROAD PROCEED WITH P522\ R66 AND TURN LEFT TO KWA-CEZA PROCEED TO PHANGODE RESERVE LOADING AND OFF LOADING ALONG THE ROAD, PROCEED TO EZIMFABENI RESERVE, LOADING AND OFF LOADING ALONG THE ROAD, PROCEED TO DLABANE RESERVE LOADING AND OFF LOADING ALONG THE ROAD, PROCEED TO DAMBA RESERVE LOADING AND OFF LOADING ALONG THE ROAD, PROCEED TO NHLONGA RESERVE LOADING AND OFF LOADING ALONG THE ROAD, PROCEED TO KWA-BRUSH RESERVE LOADING AND OFF LOADING ALONG THE ROAD, TURN WITH D172 TO THULASIZWE RESERVE LOADING AND OFF LOADING ALONG THE ROAD, PROCEED TO KWADUVELA RESERVE PROCEED TO P487 TURN RIGHT TO JOIN R34, TURN RIGHT AND PROCEED TO VRYHEID TAXI RANK OFF LOADING AND TURN BACK TO KWADUVELA USING THE SAME ROUTE.
12.24	KZPRERC2798255 - ULUNDI TO DUMANENI (LOCAL) FROM ULUNDI PLAZA TAXI RANK TURN RIGHT TO JOIN PRINCESS MAGOGO STREET AND TURN LEFT TO JOIN KING DINUZULU AND TURN LEFT TO JOIN KING CETSHWAYO P700 PASS ONDINI MUSEUM PROCEED TO DUMANENI RESERVE LOADING AND OFF LOADING AND BACK THROUGH THE SAME ROUTE.



transport

Department:
Transport
Province of KwaZulu-Natal

GAZETTE

LGKZNG20-2023-AUG

REGION: ALL

12.25	KZPRERC2798304 - ULUNDI TO DUNDEE (LONG DISTANCE) FROM ULUNDI TAXI RANK TURN RIGHT TO JOIN PRINCESS MAGOGO AND TURN LEFT TO JOIN KING DINIZULU HIGHWAY JOIN R66, PROCEED TO ULUNDI19 AND TURN RIGHT TO JOIN R34 PROCEED AND TURN LEFT TO JOIN R33, TURN LEFT AND PROCEED WITH R33 TO DUNDEE AND TURN RIGHT TAXI RANK. OFFLOAD AND LOAD PASSENGERS BACK TO ULUNDI USING THE SAME ROUTE.
12.26	KZPRERC2798402 - ULUNDI TO LADYSMITH (LONG DISTANCE) FROM ULUNDI TAXI RANK TURN RIGHT TO JOIN PRINCESS MAGOGO STREET, TURN LEFT TO JOIN KING DINUZULU HIGHWAY, PROCEED TO ULUNDI 19 TURN RIGHT TO JOIN R34, PROCEED TO R33, PROCEED TO DUNDEE PROCEED TO R602, PROCEED TO N11 BECOMING NEWCASTLE ROAD, PROCEED TO LADYSMITH TAXI RANK ON QUEEN STREET OFF LOADING AND LOADING AND BACK TO ULUNDI USING THE SAME ROUTE.
12.27	KZPRERC2797128 - ULUNDI TO UNIT A (LOCAL) FROM ULUNDI PLAZA TAXI RANK TURN RIGHT TO JOIN PRINCESS MAGOGO AND TURN LEFT TO JOIN KING DINIZULU STREET, TURN LEFT TO JOIN MNYAMANA ROAD TURN LEFT TO JOIN MFOLOZI STREET AND TURN BACK TO ULUNDI PLAZA TAXI RANK USING THE SAME ROUTE.



transport

Department:
Transport
Province of KwaZulu-Natal

GAZETTE

LGKZNG20-2023-AUG

REGION: ALL

1) Application Number: APP0151893	2) Gazette Number: LGKZNG20-2023-AUG
3) Applicant: EP MFUSI ID NO. 7009235876087 Association: MAHLABATHINI-ULUNDI TRANS. ASSOCIATION	4) Applicant Address: P O BOX 393 ULUNDI 3838
5) Existing Licence Holder: NOT APPLICABLE ID NO. NOT APPLICABLE	6) Existing Licence Holder Address: NOT APPLICABLE
7) Type of application: ADD AUTHORISATIONS/ROUTES	8) Operating Licence Number: LGKZN0803001584
9) Vehicle Type: MINIBUS	10) 1 X 15 (SEATED) + 0 (STANDING)
11) Region: ZULULAND	
12.1	KZPRERC2797030 - ULUNDI TO MABEDLANA (LOCAL) FROM ULUNDI PLAZA TAXI RANK TURN RIGHT TO JOIN PRINCESS MAGOGO CROSS KING DINIZULU GO STRAIGHT AND TURN LEFT WITH INKOSI GUMEDE STREET WHICH BECOMES UMKHULUTSHANE STREET AND TURN TO JOIN P734 ROAD TO NDLOVANE HIGH SCHOOL ROAD.GO STRAIGHT, LOADING AND OFFLOADING ALONG THE ROAD, TURN RIGHT ON THE RESERVOIR TANKS TOWARDS MHLAHLANE RESERVE LOADING AND OFFLOADING ALONG THE ROAD AND TURN BACK TO ULUNDI PLAZA TAXI RANK USING THE SAME ROUTE.
12.2	KZPRERC2797079 - ULUNDI TO MKHAZANA (LOCAL) FROM ULUNDI PLAZA TAXI RANK TURN RIGHT TO JOIN PRINCESS MAGOGO CROSS KING DINIZULU STRAIGHT TO MKHAZANE LOADING AND OFF-LOADING ALONG THE ROAD STRAIGHT AND PASS MAQHINGA HIGH SCHOOL TURN RIGHT TOWARDS GODLUMKHONTO PRIMARY SCHOOL AND TURN BACK TOWARDS WHITE UMFOLOZI BRIDGE TOWARDS KWAMJIBHA RESERVE AND TURN BACK TO ULUNDI PLAZA TAXI RANK USING THE SAME ROUTE.
12.3	KZPRERC2797177 - ULUNDI TO UNIT C & D (LOCAL) FROM ULUNDI PLAZA TAXI RANK TURN RIGHT TO JOIN PRINCESS MAGOGO STREET AND TURN LEFT JOIN KING ZWELITHINI STREET PROCEED AND PASS UNIT C LOADING AND OFF LOADING ALONG THE ROAD PASS, PRINCE DABULAMANZI SCHOOL TURN RIGHT TO JOIN KING SHAKA STREET TO SECTION D AND TURN LEFT TO JOIN DR. DENNIS MADIDE STREET PROCEEDING TO EMTHONJANENI STREET LOADING AND OFF LOADING ALONG THE ROAD TURN RIGHT TO JOIN F.T MDALOSE STREET LOADING AND OFF LOADING ALONG THE ROAD. TURN BACK TO ULUNDI PLAZA TAXI RANK USING THE SAME ROUTE.
12.4	KZPRERC2797226 - ULUNDI TO MASHONA (LOCAL) FROM ULUNDI PLAZA TAXI RANK TURN RIGHT TO JOIN PRINCESS MAGOGO AND TURN RIGHT TO JOIN KING DINIZULU ROAD LOADING AND OFF LOADING ALONG THE ROAD, PASS MAHLABATHINI PRIMARY SCHOOL TURN RIGHT TO JOIN P702 LOADING AND OFF LOADING ALONG THE ROAD PROCEED TO ST. FRANCIS HOSPITAL AND TURN BACK TO ULUNDI PLAZA TAXI RANK USING THE SAME ROUTE.
12.5	KZPRERC2797275 - ULUNDI TO NKONJENI (LOCAL) FROM ULUNDI PLAZA TAXI RANK TURN RIGHT TO JOIN PRINCESS MAGOGO STREET AND TURN RIGHT TO JOIN KING DINIZULU AND TURN LEFT TO JOIN P244MAYIWANE-MASHONA JUNCTION TURN RIGHT WITH D1721 TO NKONJENI HOSPITAL LOADING AND OFF LOADING ALONG THE ROAD PROCEED TO KWAPHINDANGENE RESERVE LOADING AND OFF LOADING ALONG THE ROAD, PROCEED TO KWANGILAZI STORE LOADING AND OFF LOADING ALONG THE ROAD, PROCEED WITH D1717 TO VEZUNYAWO AND NOMDIYA AND TURN RIGHT WITH P244 BACK TO ULUNDI PLAZA TAXI RANK USING THE SAME ROUTE.
12.6	KZPRERC2797324 - ULUNDI TO NHLAZATSHE (LOCAL) FROM ULUNDI PLAZA TAXI RANK TURN RIGHT TO JOIN PRINCESS MAGOGO STREET AND TURN RIGHT TO JOIN KING DINIZULU STREET AND TURN LEFT WITH P244 PROCEED TO MHLAHLANE RESERVE LOADING AND OFF LOADING ALONG THE ROAD,PASS THWASANE HIGH SCHOOL PROCEED TO NHLAZATSHE RESERVE LOADING AND OFF LOADING ALONG THE ROAD AND TURN BACK TO ULUNDI PLAZA TAXI RANK USING THE SAME ROUTES.
12.7	KZPRERC2797373 - ULUNDI TO XOLO \ LOMO (LOCAL) FROM ULUNDI PLAZA TAXI RANK TURN RIGHT TO JOIN PRINCESS MAGOGO STREET AND TURN RIGHT TO JOIN KING DINIZULU HIGHWAY AND TURN RIGHT TO JOIN P702 PROCEED AND PASS MASHONA, PASS ST FRANSIS, PASS KWAVUTHELA RESERVE, LOADING AND OFF LOADING ALONG THE ROAD AND PROCEED TO XOLO LOADING AND OFF LOADING ALONG THE ROAD PROCEED TO ISPHIVA RESERVELOMO LOADING AND OFF LOADING ALONG THE ROAD AND TURN LEFT TO XASANA RESERVE LOADING AND OFF LOADING ALONG THE ROAD AND TURN BACK TO P702 PROCEED TO LOMO RESERVE LOADING AND OFF LOADING ALONG THE ROAD ,PROCEED TO ISIPHIVA RESERVE LOADING AND OFF LOADING ALONG THE ROAD PROCEED WITH P702 AND PASS LOMO CLINIC LOADING AND OFF LOADING ALONG THE ROAD AND PASS MTHUNZIWOXOLO SCHOOL PROCEED WITH P702 LOADING AND OFF LOADING ALONG THE ROAD AND TURN BACK TO ULUNDI PLAZA TAXI RANK USING THE SAME ROUTE.
12.8	KZPRERC2797422 - ULUNDI TO NTANDAKUWELA (LOCAL). FROM ULUNDI PLAZA TAXI RANK TURN RIGHT TO JOIN PRINCESS MAGOGO STREET AND TURN RIGHT TO JOIN KING DINIZULU HIGHWAY, TURN RIGHT TO JOIN P702 AND PROCEED TO NTANDAKUWELA RESERVE LOADING AND OFF LOADING ALONG THE ROAD, PROCEED TO MANEKWANE RESERVE LOADING AND OFF LOADING ALONG THE ROAD, PROCEED TO SANGOYANE RESERVE LOADING AND OFF LOADING AND OFF LOADING ALONG THE ROAD AND TURN BACK TO ULUNDI -PLAZA TAXI RANK USING THE SAME ROUTE.
12.9	KZPRERC2797471 - ULUNDI TO WELA (LOCAL) FROM ULUNDI-PLAZA TAXI RANK TURN RIGHT TO JOIN PRINCESS MAGOGO STREET AND TURN RIGHT TO JOIN KING DINIZULU AND TURN RIGHT WITH P702 AND TURN RIGHT TO WELA RESERVE LOADING AND OFF LOADING ALONG THE ROAD, PASS WELA PRIMARY SCHOOL AND TURN BACK WITH SAME ROUTE TO ULUNDI-PLAZA TAXI RANK.
12.10	KZPRERC2797520 - ULUNDI TO ZONDELA (LOCAL) FROM ULUNDI - PLAZA TAXI RANK TURN LEFT TO JOIN PRINCESS MAGOGO AND TURN LEFT TO JOIN KING ZWELITHINI ROAD, AND TURN RIGHT TO JOIN KING MPANDE STREET, PASS KING MAGEBA PUBLIC SCHOOL AND BACK TO ULUNDI -PLAZA TAXI RANK WITH SAME ROUTE.
12.11	KZPRERC2797569 - ULUNDI TO THOKOZA (LOCAL) FROM ULUNDI - PLAZA TAXI RANK TURN RIGHT TO JOIN PRINCESS MAGOGO STREET, AND TURN LEFT TO JOIN KING DINIZULU, TURN LEFT TO JOIN KING CETSHWAYO HIGHWAY P700 TURN RIGHT TOWARDS THENGISANGAYE PRIMARY SCHOOL AND PASS THOKOZA STORE LOADING AND OFF LOADING ALONG THE ROAD PROCEED TO THOKOZA RESERVE AND RETURN BACK WITH SAME ROUTE TO ULUNDI-PLAZA TAXI RANK.
12.12	KZPRERC2797618 - ULUNDI TO EZIHLABENI (LOCAL) FROM ULUNDI-PLAZA TAXI RANK TURN RIGHT TO JOIN PRINCESS MAGOGO STREET AND TURN LEFT TO JOIN KING DINIZULU AND TURN LEFT TO JOIN KING CETSHWAYO P700 PASS ONDINI MUSEUM TURN LEFT TO NDAYINI AND BACK TO JOIN P700 TOWARDS EZIHLABENI RESERVE AND BACK TO ULUNDI PLAZA TAXI RANK WITH SAME ROUTE.
12.13	KZPRERC2797667 - ULUNDI TO NHLUNGWANE (LOCAL) FROM ULUNDI - PLAZA TAXI RANK TURN RIGHT TO JOIN PRINCESS MAGOGO AND TURN LEFT TO JOIN KING CETSHWAYO HIGHWAY P700 PASS NQUNQE PRIMARY SCHOOL, PASS MLABA TRIBAL AUTHORITY SCHOOL, TURN LEFT TO NTILINGWE RESERVE LOADING AND OFF LOADING ALONG THE ROAD AND TURN BACK TO P700 TURN LEFT TO KWATHUTHU, PROCEED TO NKONJANE LOADING AND OFF LOADING ALONG THE ROAD, AND TURN BACK TO P700,TURN LEFT TO NTABANKULU RESERVE LOADING AND OFF LOADING ALONG THE ROAD. TURN BACK TO P700 PROCEED TO DINDI RESERVE WITH P700 LOADING AND OFF LOADING ALONG THE ROAD ,TURN RIGHT WITH D1702 TO NJOMELWANE RESERVE LOADING AND OFF LOADING ALONG THE ROAD AND TURN BACK TO P700 PROCEED AND PASS NHLUNGWANE HIGH SCHOOL TURN LEFT TO ZILULWANE RESERVE LOADING AND OFF LOADING ALONG THE ROAD AND TURN BACK TO P700 TURN RIGHT WITH D1733 TO NQULWANE RESERVE LOADING AND OFF LOADING ALONG THE ROAD AND BACK TO P700 PROCEED AND TURN LEFT WITH HLUSHWANA PRIMARY SCHOOL TO BHEKIMBAZO RESERVE AND BACK TO ULUNDI-PLAZA TAXI RANK USING THE SAME ROUTE.



transport

Department:
Transport
Province of KwaZulu-Natal

GAZETTE

LGKZNG20-2023-AUG

REGION: ALL

12.14	KZPRERC2797716 - ULUNDI TO OKHUKHO (LOCAL) FROM ULUNDI PLAZA TAXI RANK TURN RIGHT TO JOIN PRINCESS MAGOGO STREET, AND TURN LEFT TO JOIN KING DINIZULU HIGHWAY AND TURN LEFT TO KING CETSHWAYO P700 PASS MGABABA RESERVE LOADING AND OFF LOADING ALONG THE ROAD PROCEED TO OKHUKHO MINE AND TURN BACK TO ULUNDI PLAZA TAXI RANK USING THE SAME ROUTE.
12.15	KZPRERC2797765 - ULUNDI TO DUMANENI (LOCAL) FROM ULUNDI PLAZA TAXI RANK TURN RIGHT TO JOIN PRINCESS MAGOGO STREET AND TURN LEFT TO KING CETSHWAYO P700 AND TURN RIGHT TO DUMANENI RESERVE LOADING AND OFF LOADING ALONG THE ROAD PASS TSHENILOLWAZI SCHOOL PROCEED TO DUMANENI AND PASS KWAMAYISE STORE AND PROCEED TO EKUJULENI SCHOOL AND TURN BACK TO ULUNDI-PLAZA TAXI RANK USING THE SAME ROUTE.
12.16	KZPRERC2797814 - ULUNDI TO HLOPEKHULU (LOCAL) FROM ULUNDI-PLAZA TAXI RANK TURN RIGHT TO PRINCESS MAGOGO STREET AND TURN LEFT TO KING DINIZULU HIGHWAY AND TURN LEFT TO KING CETSHWAYO AND TURN LEFT WITH D1700 PROCEED TO HLOPEKHULU TURN RIGHT TO D1715 PASS KWAGUJIMA STORE AND TURN BACK AND TURN BACK AT HLOPEKHULU RESERVE AND TURN BACK TO ULUNDI-PLAZA TAXI RANK USING THE SAME ROUTE.
12.17	KZPRERC2797863 - ULUNDI TO KWACEZA (LOCAL) FROM ULUNDI PLAZA TAXI RANK ASSOCIATION TURN RIGHT TO JOIN PRINCESS MAGOGO STREET AND TURN RIGHT TO JOIN KING DINUZULU HIGHWAY PROCEED TO JOIN P522, PROCEED TO MADAKA RESERVE LOADING AND OFF LOADING ALONG THE ROAD, PROCEED TO NDINDE RESERVE LOADING AND OFF LOADING ALONG THE ROAD, PROCEED TO MAME RESERVE, LOADING AND OFF LOADING ALONG THE ROAD PROCEED WITH P522/R66 AND TURN LEFT WITH P487 TO KWACEZA PROCEED TO PHANGODE RESERVE LOADING AND OFF LOADING ALONG THE ROAD, PROCEED TO EZIMFABENI RESERVE LOADING AND OFF LOADING ALONG THE ROAD, PROCEED TO DLABANE RESERVE LOADING AND OFF LOADING ALONG THE ROAD, PROCEED TO DAMBA RESERVE LOADING AND OFF LOADING ALONG THE ROAD, PROCEED TO NHLONGA RESERVE LOADING AND OFF LOADING ALONG THE ROAD, PROCEED TO KWA BRUSH RESERVE LOADING AND OFF LOADING ALONG THE ROAD, TURN WITH D1722 TO THULASIZWE RESERVE LOADING AND OFF LOADING ALONG THE ROAD, PROCEED TO KWADUVELA RESERVE, AND TURN LEFT TO THULASIZWE HOSPITAL AND TURN BACK TO CEZA HOSPITAL, PROCEED TO MPHONGOZINI SCHOOL LOADING AND OFF LOADING ALONG THE ROAD AND BACK TO ULUNDI PLAZA TAXI RANK USING THE SAME ROUTE.
12.18	KZPRERC2797912 - ULUNDI TO ISITETEMU IDLEBE (LOCAL) FROM ULUNDI-TAXI RANK AND TURN RIGHT TO JOIN PRINCESS MAGOGO STREET AND TURN RIGHT TO JOIN KING DINIZULU HIGHWAY AND TURN LEFT TO JOIN P244 AND PROCEED PASS NKOJENI AREA, AND PROCEED TO MHLAHLANE RESERVE AND TURN RIGHT TO JOIN P704 PROCEED TO KWAMAHLEZA RESERVE AND TURN RIGHT TO JOIN 2292 PROCEED TO GOQO RESERVE, PROCEED TO KWANGENETSHENI RESERVE AND TURN BACK TO JOIN P704, PROCEED AND PASS IDLEBE STORE AND TURN RIGHT TO D1718 PASS IDLEBE SCHOOL AND TURN RIGHT WITH 2293 PROCEED TO OGODWENI RESERVE PROCEED TO D1718 AND TURN RIGHT WITH P704 PASS MWELASE PRIMARY SCHOOL PROCEED TO MLOVU RESERVE AND TURN BACK WITH P704 AND TURN RIGHT WITH D1719 TO ISITETEMU RESERVE LOADING AND OFF LOADING ALONG THE ROAD AND TURN BACK TO ULUNDI-PLAZA TAXI RANK USING THE SAME ROUTE.
12.19	KZPRERC2797961 - ULUNDI TO OSUTHU (LOCAL) FROM ULUNDI PLAZA TAXI RANK TURN RIGHT TO JOIN PRINCESS MAGOGO STREET AND TURN RIGHT TO JOIN KING DINIZULU HIGHWAY PROCEED TO P522 PASS NDINDE RESERVE PROCEED PASS KWAMAME TURN LEFT WITH D1820 TO OSUTU RESERVE LOADING AND OFF LOADING ALONG THE ROAD PROCEED PASS SONKESHANA PRIMARY SCHOOL LOADING AND OFF LOADING ALONG THE ROAD, PROCEED AND PASS OSUTHU SCHOOL LOADING AND OFF LOADING ALONG THE ROAD PROCEED AND PASS QUEEN KAMSWELI SCHOOL LOADING AND OFF LOADING ALONG THE ROAD AND PROCEED TO OSUTHU TAXI RANK LOADING AND OFF LOADING ALONG THE ROAD AND TURN BACK TO ULUNDI PLAZA TAXI RANK USING THE SAME ROUTE.
12.20	KZPRERC2798010 - ULUNDI TO ESIGODIPHOLA (LOCAL) FROM ULUNDI PLAZA TAXI RANK AND TURN RIGHT TO JOIN PRINCESS MAGOGO STREET AND TURN LEFT TO JOIN KING DINIZULU HIGHWAY AND TURN RIGHT TO JOIN R34 LOADING AND OFF LOADING ALONG THE ROAD PROCEED AND PASS MAKHOSINI RESERVE AND TURN RIGHT TO LANDULWAZI PRIMARY SCHOOL AND PROCEED TO ESIGODIPHOLA RESERVE LOADING AND OFF LOADING ALONG THE ROAD, PROCEED AND PASS LANDULWAZI PRIMARY SCHOOL LOADING AND OFF LOADING ALONG THE ROAD AND TURN BACK TO ULUNDI PLAZA TAXI RANK USING THE SAME ROUTE DETAILED.
12.21	KZPRERC2798059 - ULUNDI TO DENNY DALTON (LOCAL) FROM ULUNDI PLAZA TAXI RANK AND TURN RIGHT TO JOIN PRINCESS MAGOGO STREET AND TURN LEFT TO JOIN KING DINIZULU HIGHWAY PROCEED TO ULUNDI 19 WITH P52 AND TURN RIGHT TO JOIN R34, PROCEED TO EMAKHOSINI RESERVE LOADING AND OFF LOADING ALONG THE ROAD AND CROSS MAPHOMA BRIDGE PASS MPOFAZANA CRÈCHE PROCEED TO P47 AND TURN RIGHT TO DENNY DALTON PASS MDUMEZWE STORE LOADING AND OFF LOADING ALONG THE ROAD PROCEED AND TURN RIGHT WITH PASS BUHLEBELANGA SCHOOL LOADING AND OFF LOADING ALONG THE ROAD AND TURN LEFT PASS MPUNGAMHLOPE POLICE STATION LOADING AND OFF LOADING ALONG THE ROAD PASS PENTECOSTAL CHURCH LOADING AND OFF LOADING ALONG THE ROAD PROCEED WITH D 3142 LOADING AND OFF LOADING ALONG THE ROAD AND TURN LEFT WITH D 3144 PROCEED TO EZIBOMVU RESERVE AND TURN BACK TO ULUNDI-PLAZA TAXI RANK USING THE SAME ROUTE.
12.22	KZPRERC2798108 - ULUNDI TO BABANANGO (LOCAL DISTANCE) FROM ULUNDI - PLAZA TAXI RANK AND TURN RIGHT TO JOIN PRINCESS MAGOGO STREET AND TURN LEFT TO JOIN KING DINIZULU HIGHWAY, AND PROCEED TO ULUNDI 19 WITH R 66 TO JOIN R34 PASS EMAKHOSINI RESERVE AND TURN LEFT TO BABANANGO RESERVE WITH P432 LOADING AND OFF LOADING ALONG THE ROAD PROCEED WITH P432 TO BABANANGO PASS KONINGSDAL FARM PROCEED AND CROSS MPHEBENI BRIDGE PROCEED TO P250, LOADING AND OFF LOADING ALONG THE ROAD TURN RIGHT TO JOIN P48 PROCEED TO BABANANGO LOADING AND OFF LOADING ALONG THE ROAD, PASS BABANANGO VILLAGE PROCEED TO BABANANGO TAXI RANK AND TURN BACK TO ULUNDI - PLAZA TAXI RANK USING THE SAME ROUTE.
12.23	KZPRERC2798157 - ULUNDI VIA KWACEZA TO VRYHEID (LONG DISTANCE) FROM ULUNDI-PLAZA TAXI RANK TURN RIGHT TO JOIN PRINCESS MAGOGO STREET AND TURN RIGHT TO JOIN KING DINIZULU HIGHWAY PROCEED TO JOIN P522, PROCEED TO MADAKA RESERVE LOADING AND OFF LOADING ALONG THE ROAD, PROCEED TO NDINDE RESERVE LOADING AND OFF LOADING ALONG THE ROAD, PROCEED TO MAME RESERVE, LOADING AND OFF LOADING ALONG THE ROAD PROCEED WITH P522, R66 AND TURN LEFT TO KWA-CEZA PROCEED TO PHANGODE RESERVE LOADING AND OFF LOADING ALONG THE ROAD, PROCEED TO EZIMFABENI RESERVE, LOADING AND OFF LOADING ALONG THE ROAD, PROCEED TO DLABANE RESERVE LOADING AND OFF LOADING ALONG THE ROAD, PROCEED TO DAMBA RESERVE LOADING AND OFF LOADING ALONG THE ROAD, PROCEED TO NHLONGA RESERVE LOADING AND OFF LOADING ALONG THE ROAD, PROCEED TO KWA-BRUSH RESERVE LOADING AND OFF LOADING ALONG THE ROAD, TURN WITH D172 TO THULASIZWE RESERVE LOADING AND OFF LOADING ALONG THE ROAD, PROCEED TO KWADUVELA RESERVE PROCEED TO P487 TURN RIGHT TO JOIN R34, TURN RIGHT AND PROCEED TO VRYHEID TAXI RANK OFF LOADING AND TURN BACK TO KWADUVELA USING THE SAME ROUTE.
12.24	KZPRERC2798255 - ULUNDI TO DUMANENI (LOCAL) FROM ULUNDI PLAZA TAXI RANK TURN RIGHT TO JOIN PRINCESS MAGOGO STREET AND TURN LEFT TO JOIN KING DINUZULU AND TURN LEFT TO JOIN KING CETSHWAYO P700 PASS ONDINI MUSEUM PROCEED TO DUMANENI RESERVE LOADING AND OFFLOADING AND BACK THROUGH THE SAME ROUTE.
12.25	KZPRERC2798304 - ULUNDI TO DUNDEE (LONG DISTANCE) FROM ULUNDI TAXI RANK TURN RIGHT TO JOIN PRINCESS MAGOGO AND TURN LEFT TO JOIN KING DINIZULU HIGHWAY JOIN R66, PROCEED TO ULUNDI19 AND TURN RIGHT TO JOIN R34 PROCEED AND TURN LEFT TO JOIN R33, TURN LEFT AND PROCEED WITH R33 TO DUNDEE AND TURN RIGHT TAXI RANK. OFFLOAD AND LOAD PASSENGERS BACK TO ULUNDI USING THE SAME ROUTE.
12.26	KZPRERC2798402 - ULUNDI TO LADYSMITH (LONG DISTANCE) FROM ULUNDI TAXI RANK TURN RIGHT TO JOIN PRINCESS MAGOGO STREET, TURN LEFT TO JOIN KING DINUZULU HIGHWAY, PROCEED TO ULUNDI 19 TURN RIGHT TO JOIN R34, PROCEED TO R33, PROCEED TO DUNDEE PROCEED TO R602, PROCEED TO N11 BECOMING NEWCASTLE ROAD, PROCEED TO LADYSMITH TAXI RANK ON QUEEN STREET OFF LOADING AND LOADING AND BACK TO ULUNDI USING THE SAME ROUTE.
12.27	KZPRERC2797128 - ULUNDI TO UNIT A (LOCAL) FROM ULUNDI PLAZA TAXI RANK TURN RIGHT TO JOIN PRINCESS MAGOGO AND TURN LEFT TO JOIN KING DINIZULU STREET, TURN LEFT TO JOIN MNYAMANA ROAD TURN LEFT TO JOIN MFOLOZI STREET AND TURN BACK TO ULUNDI PLAZA TAXI RANK USING THE SAME ROUTE.



transport

Department:
Transport
Province of KwaZulu-Natal

GAZETTE

LGKZNG20-2023-AUG

REGION: ALL

1) Application Number: APP0151895	2) Gazette Number: LGKZNG20-2023-AUG
3) Applicant: S NKOSI ID NO. 5610125759085 Association: MAHLABATHINI-ULUNDI TRANS. ASSOCIATION	4) Applicant Address: P O BOX 1314 MAHLABATHINI 3865
5) Existing Licence Holder: NOT APPLICABLE ID NO. NOT APPLICABLE	6) Existing Licence Holder Address: NOT APPLICABLE
7) Type of application: ADD AUTHORISATIONS/ROUTES	8) Operating Licence Number: LGKZN0803001582
9) Vehicle Type: MINIBUS	10) 1 X 15 (SEATED) + 0 (STANDING)
11) Region: ZULULAND	
12.1	KZPRERC2797030 - ULUNDI TO MABEDLANA (LOCAL) FROM ULUNDI PLAZA TAXI RANK TURN RIGHT TO JOIN PRINCESS MAGOGO CROSS KING DINIZULU GO STRAIGHT AND TURN LEFT WITH INKOSI GUMEDE STREET WHICH BECOMES UMKHULUTSHANE STREET AND TURN TO JOIN P734 ROAD TO NDLOVANE HIGH SCHOOL ROAD.GO STRAIGHT, LOADING AND OFFLOADING ALONG THE ROAD, TURN RIGHT ON THE RESERVOIR TANKS TOWARDS MHLAHLANE RESERVE LOADING AND OFFLOADING ALONG THE ROAD AND TURN BACK TO ULUNDI PLAZA TAXI RANK USING THE SAME ROUTE.
12.2	KZPRERC2797079 - ULUNDI TO MKHAZANA (LOCAL) FROM ULUNDI PLAZA TAXI RANK TURN RIGHT TO JOIN PRINCESS MAGOGO CROSS KING DINIZULU STRAIGHT TO MKHAZANE LOADING AND OFF-LOADING ALONG THE ROAD STRAIGHT AND PASS MAQHINGA HIGH SCHOOL TURN RIGHT TOWARDS GODLUMKHONTO PRIMARY SCHOOL AND TURN BACK TOWARDS WHITE UMFOLOZI BRIDGE TOWARDS KWAMJIBHA RESERVE AND TURN BACK TO ULUNDI PLAZA TAXI RANK USING THE SAME ROUTE.
12.3	KZPRERC2797177 - ULUNDI TO UNIT C & D (LOCAL) FROM ULUNDI PLAZA TAXI RANK TURN RIGHT TO JOIN PRINCESS MAGOGO STREET AND TURN LEFT JOIN KING ZWELITHINI STREET PROCEED AND PASS UNIT C LOADING AND OFF LOADING ALONG THE ROAD PASS, PRINCE DABULAMANZI SCHOOL TURN RIGHT TO JOIN KING SHAKA STREET TO SECTION D AND TURN LEFT TO JOIN DR. DENNIS MADIDE STREET PROCEEDING TO EMTHONJANENI STREET LOADING AND OFF LOADING ALONG THE ROAD TURN RIGHT TO JOIN F.T MDALOSE STREET LOADING AND OFF LOADING ALONG THE ROAD. TURN BACK TO ULUNDI PLAZA TAXI RANK USING THE SAME ROUTE.
12.4	KZPRERC2797226 - ULUNDI TO MASHONA (LOCAL) FROM ULUNDI PLAZA TAXI RANK TURN RIGHT TO JOIN PRINCESS MAGOGO AND TURN RIGHT TO JOIN KING DINIZULU ROAD LOADING AND OFF LOADING ALONG THE ROAD, PASS MAHLABATHINI PRIMARY SCHOOL TURN RIGHT TO JOIN P702 LOADING AND OFF LOADING ALONG THE ROAD PROCEED TO ST. FRANCIS HOSPITAL AND TURN BACK TO ULUNDI PLAZA TAXI RANK USING THE SAME ROUTE.
12.5	KZPRERC2797275 - ULUNDI TO NKONJENI (LOCAL) FROM ULUNDI PLAZA TAXI RANK TURN RIGHT TO JOIN PRINCESS MAGOGO STREET AND TURN RIGHT TO JOIN KING DINIZULU AND TURN LEFT TO JOIN P244MAYIWANE-MASHONA JUNCTION TURN RIGHT WITH D1721 TO NKONJENI HOSPITAL LOADING AND OFF LOADING ALONG THE ROAD PROCEED TO KWAPHINDANGENE RESERVE LOADING AND OFF LOADING ALONG THE ROAD, PROCEED TO KWANGILAZI STORE LOADING AND OFF LOADING ALONG THE ROAD, PROCEED WITH D1717 TO VEZUNYAWO AND NOMDIYA AND TURN RIGHT WITH P244 BACK TO ULUNDI PLAZA TAXI RANK USING THE SAME ROUTE.
12.6	KZPRERC2797324 - ULUNDI TO NHLAZATSHE (LOCAL) FROM ULUNDI PLAZA TAXI RANK TURN RIGHT TO JOIN PRINCESS MAGOGO STREET AND TURN RIGHT TO JOIN KING DINIZULU STREET AND TURN LEFT WITH P244 PROCEED TO MHLAHLANE RESERVE LOADING AND OFF LOADING ALONG THE ROAD,PASS THWASANE HIGH SCHOOL PROCEED TO NHLAZATSHE RESERVE LOADING AND OFF LOADING ALONG THE ROAD AND TURN BACK TO ULUNDI PLAZA TAXI RANK USING THE SAME ROUTES.
12.7	KZPRERC2797373 - ULUNDI TO XOLO \ LOMO (LOCAL) FROM ULUNDI PLAZA TAXI RANK TURN RIGHT TO JOIN PRINCESS MAGOGO STREET AND TURN RIGHT TO JOIN KING DINIZULU HIGHWAY AND TURN RIGHT TO JOIN P702 PROCEED AND PASS MASHONA, PASS ST FRANSIS, PASS KWAVUTHELA RESERVE, LOADING AND OFF LOADING ALONG THE ROAD AND PROCEED TO XOLO LOADING AND OFF LOADING ALONG THE ROAD PROCEED TO ISPHIVA RESERVELOMO LOADING AND OFF LOADING ALONG THE ROAD AND TURN LEFT TO XASANA RESERVE LOADING AND OFF LOADING ALONG THE ROAD AND TURN BACK TO P702 PROCEED TO LOMO RESERVE LOADING AND OFF LOADING ALONG THE ROAD ,PROCEED TO ISIPHIVA RESERVE LOADING AND OFF LOADING ALONG THE ROAD PROCEED WITH P702 AND PASS LOMO CLINIC LOADING AND OFF LOADING ALONG THE ROAD AND PASS MTHUNZIWOXOLO SCHOOL PROCEED WITH P702 LOADING AND OFF LOADING ALONG THE ROAD AND TURN BACK TO ULUNDI PLAZA TAXI RANK USING THE SAME ROUTE.
12.8	KZPRERC2797422 - ULUNDI TO NTANDAKUWELA (LOCAL). FROM ULUNDI PLAZA TAXI RANK TURN RIGHT TO JOIN PRINCESS MAGOGO STREET AND TURN RIGHT TO JOIN KING DINIZULU HIGHWAY, TURN RIGHT TO JOIN P702 AND PROCEED TO NTANDAKUWELA RESERVE LOADING AND OFF LOADING ALONG THE ROAD, PROCEED TO MANEKWANE RESERVE LOADING AND OFF LOADING ALONG THE ROAD, PROCEED TO SANGOYANE RESERVE LOADING AND OFF LOADING AND OFF LOADING ALONG THE ROAD AND TURN BACK TO ULUNDI -PLAZA TAXI RANK USING THE SAME ROUTE.
12.9	KZPRERC2797471 - ULUNDI TO WELA (LOCAL) FROM ULUNDI-PLAZA TAXI RANK TURN RIGHT TO JOIN PRINCESS MAGOGO STREET AND TURN RIGHT TO JOIN KING DINIZULU AND TURN RIGHT WITH P702 AND TURN RIGHT TO WELA RESERVE LOADING AND OFF LOADING ALONG THE ROAD, PASS WELA PRIMARY SCHOOL AND TURN BACK WITH SAME ROUTE TO ULUNDI-PLAZA TAXI RANK.
12.10	KZPRERC2797520 - ULUNDI TO ZONDELA (LOCAL) FROM ULUNDI - PLAZA TAXI RANK TURN LEFT TO JOIN PRINCESS MAGOGO AND TURN LEFT TO JOIN KING ZWELITHINI ROAD, AND TURN RIGHT TO JOIN KING MPANDE STREET, PASS KING MAGEBA PUBLIC SCHOOL AND BACK TO ULUNDI -PLAZA TAXI RANK WITH SAME ROUTE.
12.11	KZPRERC2797569 - ULUNDI TO THOKOZA (LOCAL) FROM ULUNDI - PLAZA TAXI RANK TURN RIGHT TO JOIN PRINCESS MAGOGO STREET, AND TURN LEFT TO JOIN KING DINIZULU, TURN LEFT TO JOIN KING CETSHWAYO HIGHWAY P700 TURN RIGHT TOWARDS THENGISANGAYE PRIMARY SCHOOL AND PASS THOKOZA STORE LOADING AND OFF LOADING ALONG THE ROAD PROCEED TO THOKOZA RESERVE AND RETURN BACK WITH SAME ROUTE TO ULUNDI-PLAZA TAXI RANK.
12.12	KZPRERC2797618 - ULUNDI TO EZIHLABENI (LOCAL) FROM ULUNDI-PLAZA TAXI RANK TURN RIGHT TO JOIN PRINCESS MAGOGO STREET AND TURN LEFT TO JOIN KING DINIZULU AND TURN LEFT TO JOIN KING CETSHWAYO P700 PASS ONDINI MUSEUM TURN LEFT TO NDAYINI AND BACK TO JOIN P700 TOWARDS EZIHLABENI RESERVE AND BACK TO ULUNDI PLAZA TAXI RANK WITH SAME ROUTE.
12.13	KZPRERC2797667 - ULUNDI TO NHLUNGWANE (LOCAL) FROM ULUNDI - PLAZA TAXI RANK TURN RIGHT TO JOIN PRINCESS MAGOGO AND TURN LEFT TO JOIN KING CETSHWAYO HIGHWAY P700 PASS NQUNQE PRIMARY SCHOOL, PASS MLABA TRIBAL AUTHORITY SCHOOL, TURN LEFT TO NTILINGWE RESERVE LOADING AND OFF LOADING ALONG THE ROAD AND TURN BACK TO P700 TURN LEFT TO KWATHUTHU, PROCEED TO NKONJANE LOADING AND OFF LOADING ALONG THE ROAD, AND TURN BACK TO P700,TURN LEFT TO NTABANKULU RESERVE LOADING AND OFF LOADING ALONG THE ROAD. TURN BACK TO P700 PROCEED TO DINDI RESERVE WITH P700 LOADING AND OFF LOADING ALONG THE ROAD ,TURN RIGHT WITH D1702 TO NJOMELWANE RESERVE LOADING AND OFF LOADING ALONG THE ROAD AND TURN BACK TO P700 PROCEED AND PASS NHLUNGWANE HIGH SCHOOL TURN LEFT TO ZILULWANE RESERVE LOADING AND OFF LOADING ALONG THE ROAD AND TURN BACK TO P700 TURN RIGHT WITH D1733 TO NQULWANE RESERVE LOADING AND OFF LOADING ALONG THE ROAD AND BACK TO P700 PROCEED AND TURN LEFT WITH HLUSHWANA PRIMARY SCHOOL TO BHEKIMBAZO RESERVE AND BACK TO ULUNDI-PLAZA TAXI RANK USING THE SAME ROUTE.



transport

Department:
Transport
Province of KwaZulu-Natal

GAZETTE

LGKZNG20-2023-AUG

REGION: ALL

12.14	KZPRERC2797716 - ULUNDI TO OKHUKHO (LOCAL) FROM ULUNDI PLAZA TAXI RANK TURN RIGHT TO JOIN PRINCESS MAGOGO STREET, AND TURN LEFT TO JOIN KING DINIZULU HIGHWAY AND TURN LEFT TO KING CETSHWAYO/P700 PASS MGABABA RESERVE LOADING AND OFF LOADING ALONG THE ROAD PROCEED TO OKHUKHO MINE AND TURN BACK TO ULUNDI PLAZA TAXI RANK USING THE SAME ROUTE.
12.15	KZPRERC2797765 - ULUNDI TO DUMANENI (LOCAL) FROM ULUNDI PLAZA TAXI RANK TURN RIGHT TO JOIN PRINCESS MAGOGO STREET AND TURN LEFT TO KING CETSHWAYO/P700 AND TURN RIGHT TO DUMANENI RESERVE LOADING AND OFF LOADING ALONG THE ROAD PASS TSHENILOLWAZI SCHOOL PROCEED TO DUMANENI AND PASS KWAMAYISE STORE AND PROCEED TO EKUJULENI SCHOOL AND TURN BACK TO ULUNDI-PLAZA TAXI RANK USING THE SAME ROUTE.
12.16	KZPRERC2797814 - ULUNDI TO HLOPEKHULU (LOCAL) FROM ULUNDI-PLAZA TAXI RANK TURN RIGHT TO PRINCESS MAGOGO STREET AND TURN LEFT TO KING DINIZULU HIGHWAY AND TURN LEFT TO KING CETSHWAYO AND TURN LEFT WITH D1700 PROCEED TO HLOPEKHULU TURN RIGHT TO D1715 PASS KWAGIJIMA STORE AND TURN BACK AND TURN BACK AT HLOPEKHULU RESERVE AND TURN BACK TO ULUNDI-PLAZA TAXI RANK USING THE SAME ROUTE.
12.17	KZPRERC2797863 - ULUNDI TO KWACEZA (LOCAL) FROM ULUNDI PLAZA TAXI RANK ASSOCIATION TURN RIGHT TO JOIN PRINCESS MAGOGO STREET AND TURN RIGHT TO JOIN KING DINUZULU HIGHWAY PROCEED TO JOIN P522, PROCEED TO MADAKA RESERVE LOADING AND OFF LOADING ALONG THE ROAD, PROCEED TO NDINDE RESERVE LOADING AND OFF LOADING ALONG THE ROAD, PROCEED TO MAME RESERVE, LOADING AND OFF LOADING ALONG THE ROAD PROCEED WITH P522/R66 AND TURN LEFT WITH P487 TO KWACEZA PROCEED TO PHANGODE RESERVE LOADING AND OFF LOADING ALONG THE ROAD, PROCEED TO EZIMFABENI RESERVE LOADING AND OFF LOADING ALONG THE ROAD, PROCEED TO DLABANE RESERVE LOADING AND OFF LOADING ALONG THE ROAD, PROCEED TO DAMBA RESERVE LOADING AND OFF LOADING ALONG THE ROAD, PROCEED TO NHLONGA RESERVE LOADING AND OFF LOADING ALONG THE ROAD, PROCEED TO KWA BRUSH RESERVE LOADING AND OFF LOADING ALONG THE ROAD, TURN WITH D1722 TO THULASIZWE RESERVE LOADING AND OFF LOADING ALONG THE ROAD, PROCEED TO KWADUVELA RESERVE, AND TURN LEFT TO THULASIZWE HOSPITAL AND TURN BACK TO CEZA HOSPITAL, PROCEED TO MPHONGOZINI SCHOOL LOADING AND OFF LOADING ALONG THE ROAD AND BACK TO ULUNDI PLAZA TAXI RANK USING THE SAME ROUTE.
12.18	KZPRERC2797912 - ULUNDI TO ISITETEMU, IDLEBE (LOCAL) FROM ULUNDI-TAXI RANK AND TURN RIGHT TO JOIN PRINCESS MAGOGO STREET AND TURN RIGHT TO JOIN KING DINIZULU HIGHWAY AND TURN LEFT TO JOIN P244 AND PROCEED PASS NKOJENI AREA, AND PROCEED TO MHLAHLANE RESERVE AND TURN RIGHT TO JOIN P704 PROCEED TO KWAMAHLEZA RESERVE AND TURN RIGHT TO JOIN 2292 PROCEED TO GOGO RESERVE, PROCEED TO KWANGENETSHENI RESERVE AND TURN BACK TO JOIN P704, PROCEED AND PASS IDLEBE STORE AND TURN RIGHT TO D1718 PASS IDLEBE SCHOOL AND TURN RIGHT WITH 2293 PROCEED TO OGODWENI RESERVE PROCEED TO D1718 AND TURN RIGHT WITH P704 PASS MWELASE PRIMARY SCHOOL PROCEED TO MLOVU RESERVE AND TURN BACK WITH P704 AND TURN RIGHT WITH D1719 TO ISITETEMU RESERVE LOADING AND OFF LOADING ALONG THE ROAD AND TURN BACK TO ULUNDI -PLAZA TAXI RANK USING THE SAME ROUTE.
12.19	KZPRERC2797961 - ULUNDI TO OSUTHU (LOCAL) FROM ULUNDI PLAZA TAXI RANK TURN RIGHT TO JOIN PRINCESS MAGOGO STREET AND TURN RIGHT TO JOIN KING DINIZULU HIGHWAY PROCEED TO P522 PASS NDINDE RESERVE PROCEED PASS KWAMAME TURN LEFT WITH D1820 TO OSUTU RESERVE LOADING AND OFF LOADING ALONG THE ROAD PROCEED PASS SONKESHANA PRIMARY SCHOOL LOADING AND OFF LOADING ALONG THE ROAD, PROCEED AND PASS OSUTHU SCHOOL LOADING AND OFF LOADING ALONG THE ROAD PROCEED AND PASS QUEEN KAMSWELI SCHOOL LOADING AND OFF LOADING ALONG THE ROAD AND PROCEED TO OSUTHU TAXI RANK LOADING AND OFF LOADING ALONG THE ROAD AND TURN BACK TO ULUNDI PLAZA TAXI RANK USING THE SAME ROUTE.
12.20	KZPRERC2798010 - ULUNDI TO ESIGODIPHOLA (LOCAL) FROM ULUNDI PLAZA TAXI RANK AND TURN RIGHT TO JOIN PRINCESS MAGOGO STREET AND TURN LEFT TO JOIN KING DINIZULU HIGHWAY AND TURN RIGHT TO JOIN R34 LOADING AND OFF LOADING ALONG THE ROAD PROCEED AND PASS MAKHOSINI RESERVE AND TURN RIGHT TO LANDULWAZI PRIMARY SCHOOL AND PROCEED TO ESIGODIPHOLA RESERVE LOADING AND OFF LOADING ALONG THE ROAD, PROCEED AND PASS LANDULWAZI PRIMARY SCHOOL LOADING AND OFF LOADING ALONG THE ROAD AND TURN BACK TO ULUNDI PLAZA TAXI RANK USING THE SAME ROUTE DETAILED.
12.21	KZPRERC2798059 - ULUNDI TO DENNY DALTON (LOCAL) FROM ULUNDI PLAZA TAXI RANK AND TURN RIGHT TO JOIN PRINCESS MAGOGO STREET AND TURN LEFT TO JOIN KING DINIZULU HIGHWAY PROCEED TO ULUNDI 19 WITH P52 AND TURN RIGHT TO JOIN R34, PROCEED TO EMAKHOSINI RESERVE LOADING AND OFF LOADING ALONG THE ROAD AND CROSS MAPHOMA BRIDGE PASS MPOFAZANA CRÈCHE PROCEED TO P47 AND TURN RIGHT TO DENNY DALTON PASS MDUMEZWENI STORE LOADING AND OFF LOADING ALONG THE ROAD PROCEED AND TURN RIGHT WITH PASS BUHLEBELANGA SCHOOL LOADING AND OFF LOADING ALONG THE ROAD AND TURN LEFT PASS MPUNGAMHLOPHE POLICE STATION LOADING AND OFF LOADING ALONG THE ROAD PASS PENTECOSTAL CHURCH LOADING AND OFF LOADING ALONG THE ROAD PROCEED WITH D 3142 LOADING AND OFF LOADING ALONG THE ROAD AND TURN LEFT WITH D 3144 PROCEED TO EZIBOMVU RESERVE AND TURN BACK TO ULUNDI-PLAZA TAXI RANK USING THE SAME ROUTE.
12.22	KZPRERC2798108 - ULUNDI TO BABANANGO (LOCAL DISTANCE) FROM ULUNDI - PLAZA TAXI RANK AND TURN RIGHT TO JOIN PRINCESS MAGOGO STREET AND TURN LEFT TO JOIN KING DINIZULU HIGHWAY, AND PROCEED TO ULUNDI 19 WITH R 66 TO JOIN R34 PASS EMAKHOSINI RESERVE AND TURN LEFT TO BABANANGO RESERVE WITH P432 LOADING AND OFF LOADING ALONG THE ROAD PROCEED WITH P432 TO BABANANGO PASS KONINGSDAL FARM PROCEED AND CROSS MPEMBENI BRIDGE PROCEED TO P250, LOADING AND OFF LOADING ALONG THE ROAD TURN RIGHT TO JOIN P48 PROCEED TO BABANANGO LOADING AND OFF LOADING ALONG THE ROAD, PASS BABANANGO VILLAGE PROCEED TO BABANANGO TAXI RANK AND TURN BACK TO ULUNDI -PLAZA TAXI RANK USING THE SAME ROUTE.
12.23	KZPRERC2798157 - ULUNDI VIA KWACEZA TO VRYHEID (LONG DISTANCE) FROM ULUNDI-PLAZA TAXI RANK TURN RIGHT TO JOIN PRINCESS MAGOGO STREET AND TURN RIGHT TO JOIN KING DINIZULU HIGHWAY PROCEED TO JOIN P522, PROCEED TO MADAKA RESERVE LOADING AND OFF LOADING ALONG THE ROAD, PROCEED TO NDINDE RESERVE LOADING AND OFF LOADING ALONG THE ROAD, PROCEED TO MAME RESERVE, LOADING AND OFF LOADING ALONG THE ROAD PROCEED WITH P522, R66 AND TURN LEFT TO KWA-CEZA PROCEED TO PHANGODE RESERVE LOADING AND OFF LOADING ALONG THE ROAD, PROCEED TO EZIMFABENI RESERVE, LOADING AND OFF LOADING ALONG THE ROAD, PROCEED TO DLABANE RESERVE LOADING AND OFF LOADING ALONG THE ROAD, PROCEED TO DAMBA RESERVE LOADING AND OFF LOADING ALONG THE ROAD, PROCEED TO NHLONGA RESERVE LOADING AND OFF LOADING ALONG THE ROAD, PROCEED TO KWA-BRUSH RESERVE LOADING AND OFF LOADING ALONG THE ROAD, TURN WITH D172 TO THULASIZWE RESERVE LOADING AND OFF LOADING ALONG THE ROAD, PROCEED TO KWADUVELA RESERVE PROCEED TO P487 TURN RIGHT TO JOIN R34, TURN RIGHT AND PROCEED TO VRYHEID TAXI RANK OFF LOADING AND TURN BACK TO KWADUVELA USING THE SAME ROUTE.
12.24	KZPRERC2798255 - ULUNDI TO DUMANENI (LOCAL) FROM ULUNDI PLAZA TAXI RANK TURN RIGHT TO JOIN PRINCESS MAGOGO STREET AND TURN LEFT TO JOIN KING DINUZULU AND TURN LEFT TO JOIN KING CETSHWAYO P700 PASS ONDINI MUSEUM PROCEED TO DUMANENI RESERVE LOADING AND OFFLOADING AND BACK THROUGH THE SAME ROUTE.
12.25	KZPRERC2798304 - ULUNDI TO DUNDEE (LONG DISTANCE) FROM ULUNDI TAXI RANK TURN RIGHT TO JOIN PRINCESS MAGOGO AND TURN LEFT TO JOIN KING DINIZULU HIGHWAY JOIN R66, PROCEED TO ULUNDI19 AND TURN RIGHT TO JOIN R34 PROCEED AND TURN LEFT TO JOIN R33, TURN LEFT AND PROCEED WITH R33 TO DUNDEE AND TURN RIGHT TAXI RANK. OFFLOAD AND LOAD PASSENGERS BACK TO ULUNDI USING THE SAME ROUTE.
12.26	KZPRERC2798402 - ULUNDI TO LADYSMITH (LONG DISTANCE) FROM ULUNDI TAXI RANK TURN RIGHT TO JOIN PRINCESS MAGOGO STREET, TURN LEFT TO JOIN KING DINUZULU HIGHWAY, PROCEED TO ULUNDI 19 TURN RIGHT TO JOIN R34, PROCEED TO R33, PROCEED TO DUNDEE PROCEED TO R602, PROCEED TO N11 BECOMING NEWCASTLE ROAD, PROCEED TO LADYSMITH TAXI RANK ON QUEEN STREET OFF LOADING AND LOADING AND BACK TO ULUNDI USING THE SAME ROUTE.
12.27	KZPRERC2797128 - ULUNDI TO UNIT A (LOCAL) FROM ULUNDI PLAZA TAXI RANK TURN RIGHT TO JOIN PRINCESS MAGOGO AND TURN LEFT TO JOIN KING DINIZULU STREET, TURN LEFT TO JOIN MNYAMANA ROAD TURN LEFT TO JOIN MFOLOZI STREET AND TURN BACK TO ULUNDI PLAZA TAXI RANK USING THE SAME ROUTE.



transport

Department:
Transport
Province of KwaZulu-Natal

GAZETTE

LGKZNG20-2023-AUG

REGION: ALL

1) Application Number: APP0151896	2) Gazette Number: LGKZNG20-2023-AUG
3) Applicant: M KHANYILE ID NO. 6309055889082 Association: MAHLABATHINI-ULUNDI TRANS. ASSOCIATION	4) Applicant Address: P O BOX 111 MAHLABATHINI 3865
5) Existing Licence Holder: NOT APPLICABLE ID NO. NOT APPLICABLE	6) Existing Licence Holder Address: NOT APPLICABLE
7) Type of application: ADD AUTHORISATIONS/ROUTES	8) Operating Licence Number: LGKZN0803000308
9) Vehicle Type: MINIBUS	10) 1 X 15 (SEATED) + 0 (STANDING)
11) Region: ZULULAND	
12.1	KZPRERC2797030 - ULUNDI TO MABEDLANA (LOCAL) FROM ULUNDI PLAZA TAXI RANK TURN RIGHT TO JOIN PRINCESS MAGOGO CROSS KING DINIZULU GO STRAIGHT AND TURN LEFT WITH INKOSI GUMEDE STREET WHICH BECOMES UMKHULUTSHANE STREET AND TURN TO JOIN P734 ROAD TO NDLOVANE HIGH SCHOOL ROAD.GO STRAIGHT, LOADING AND OFFLOADING ALONG THE ROAD, TURN RIGHT ON THE RESERVOIR TANKS TOWARDS MHLAHLANE RESERVE LOADING AND OFFLOADING ALONG THE ROAD AND TURN BACK TO ULUNDI PLAZA TAXI RANK USING THE SAME ROUTE.
12.2	KZPRERC2797079 - ULUNDI TO MKHAZANA (LOCAL) FROM ULUNDI PLAZA TAXI RANK TURN RIGHT TO JOIN PRINCESS MAGOGO CROSS KING DINIZULU STRAIGHT TO MKHAZANE LOADING AND OFF-LOADING ALONG THE ROAD STRAIGHT AND PASS MAQHINGA HIGH SCHOOL TURN RIGHT TOWARDS GODLUMKHONTO PRIMARY SCHOOL AND TURN BACK TOWARDS WHITE UMFOLOZI BRIDGE TOWARDS KWAMJIBHA RESERVE AND TURN BACK TO ULUNDI PLAZA TAXI RANK USING THE SAME ROUTE.
12.3	KZPRERC2797177 - ULUNDI TO UNIT C & D (LOCAL) FROM ULUNDI PLAZA TAXI RANK TURN RIGHT TO JOIN PRINCESS MAGOGO STREET AND TURN LEFT JOIN KING ZWELITHINI STREET PROCEED AND PASS UNIT C LOADING AND OFF LOADING ALONG THE ROAD PASS, PRINCE DABULAMANZI SCHOOL TURN RIGHT TO JOIN KING SHAKA STREET TO SECTION D AND TURN LEFT TO JOIN DR. DENNIS MADIDE STREET PROCEEDING TO EMTHONJANENI STREET LOADING AND OFF LOADING ALONG THE ROAD TURN RIGHT TO JOIN F.T MDALOSE STREET LOADING AND OFF LOADING ALONG THE ROAD. TURN BACK TO ULUNDI PLAZA TAXI RANK USING THE SAME ROUTE.
12.4	KZPRERC2797226 - ULUNDI TO MASHONA (LOCAL) FROM ULUNDI PLAZA TAXI RANK TURN RIGHT TO JOIN PRINCESS MAGOGO AND TURN RIGHT TO JOIN KING DINIZULU ROAD LOADING AND OFF LOADING ALONG THE ROAD, PASS MAHLABATHINI PRIMARY SCHOOL TURN RIGHT TO JOIN P702 LOADING AND OFF LOADING ALONG THE ROAD PROCEED TO ST. FRANCIS HOSPITAL AND TURN BACK TO ULUNDI PLAZA TAXI RANK USING THE SAME ROUTE.
12.5	KZPRERC2797275 - ULUNDI TO NKONJENI (LOCAL) FROM ULUNDI PLAZA TAXI RANK TURN RIGHT TO JOIN PRINCESS MAGOGO STREET AND TURN RIGHT TO JOIN KING DINIZULU AND TURN LEFT TO JOIN P244MAYIWANE-MASHONA JUNCTION TURN RIGHT WITH D1721 TO NKONJENI HOSPITAL LOADING AND OFF LOADING ALONG THE ROAD PROCEED TO KWAPHINDANGENE RESERVE LOADING AND OFF LOADING ALONG THE ROAD, PROCEED TO KWANGILAZI STORE LOADING AND OFF LOADING ALONG THE ROAD, PROCEED WITH D1717 TO VEZUNYAWO AND NOMDIYA AND TURN RIGHT WITH P244 BACK TO ULUNDI PLAZA TAXI RANK USING THE SAME ROUTE.
12.6	KZPRERC2797324 - ULUNDI TO NHLAZATSHE (LOCAL) FROM ULUNDI PLAZA TAXI RANK TURN RIGHT TO JOIN PRINCESS MAGOGO STREET AND TURN RIGHT TO JOIN KING DINIZULU STREET AND TURN LEFT WITH P244 PROCEED TO MHLAHLANE RESERVE LOADING AND OFF LOADING ALONG THE ROAD,PASS THWASANE HIGH SCHOOL PROCEED TO NHLAZATSHE RESERVE LOADING AND OFF LOADING ALONG THE ROAD AND TURN BACK TO ULUNDI PLAZA TAXI RANK USING THE SAME ROUTES.
12.7	KZPRERC2797373 - ULUNDI TO XOLO \ LOMO (LOCAL) FROM ULUNDI PLAZA TAXI RANK TURN RIGHT TO JOIN PRINCESS MAGOGO STREET AND TURN RIGHT TO JOIN KING DINIZULU HIGHWAY AND TURN RIGHT TO JOIN P702 PROCEED AND PASS MASHONA, PASS ST FRANSIS, PASS KWAVUTHELA RESERVE, LOADING AND OFF LOADING ALONG THE ROAD AND PROCEED TO XOLO LOADING AND OFF LOADING ALONG THE ROAD PROCEED TO ISIPHIVA RESERVELOMO LOADING AND OFF LOADING ALONG THE ROAD AND TURN LEFT TO XASANA RESERVE LOADING AND OFF LOADING ALONG THE ROAD AND TURN BACK TO P702 PROCEED TO LOMO RESERVE LOADING AND OFF LOADING ALONG THE ROAD ,PROCEED TO ISIPHIVA RESERVE LOADING AND OFF LOADING ALONG THE ROAD PROCEED WITH P702 AND PASS LOMO CLINIC LOADING AND OFF LOADING ALONG THE ROAD AND PASS MTHUNZIWOXOLO SCHOOL PROCEED WITH P702 LOADING AND OFF LOADING ALONG THE ROAD AND TURN BACK TO ULUNDI PLAZA TAXI RANK USING THE SAME ROUTE.
12.8	KZPRERC2797422 - ULUNDI TO NTANDAKUWELA (LOCAL). FROM ULUNDI PLAZA TAXI RANK TURN RIGHT TO JOIN PRINCESS MAGOGO STREET AND TURN RIGHT TO JOIN KING DINIZULU HIGHWAY, TURN RIGHT TO JOIN P702 AND PROCEED TO NTANDAKUWELA RESERVE LOADING AND OFF LOADING ALONG THE ROAD, PROCEED TO MANEKWANE RESERVE LOADING AND OFF LOADING ALONG THE ROAD, PROCEED TO SANGOYANE RESERVE LOADING AND OFF LOADING AND OFF LOADING ALONG THE ROAD AND TURN BACK TO ULUNDI -PLAZA TAXI RANK USING THE SAME ROUTE.
12.9	KZPRERC2797471 - ULUNDI TO WELA (LOCAL) FROM ULUNDI-PLAZA TAXI RANK TURN RIGHT TO JOIN PRINCESS MAGOGO STREET AND TURN RIGHT TO JOIN KING DINIZULU AND TURN RIGHT WITH P702 AND TURN RIGHT TO WELA RESERVE LOADING AND OFF LOADING ALONG THE ROAD, PASS WELA PRIMARY SCHOOL AND TURN BACK WITH SAME ROUTE TO ULUNDI-PLAZA TAXI RANK.
12.10	KZPRERC2797520 - ULUNDI TO ZONDELA (LOCAL) FROM ULUNDI - PLAZA TAXI RANK TURN LEFT TO JOIN PRINCESS MAGOGO AND TURN LEFT TO JOIN KING ZWELITHINI ROAD, AND TURN RIGHT TO JOIN KING MPANDE STREET, PASS KING MAGEBA PUBLIC SCHOOL AND BACK TO ULUNDI -PLAZA TAXI RANK WITH SAME ROUTE.
12.11	KZPRERC2797569 - ULUNDI TO THOKOZA (LOCAL) FROM ULUNDI - PLAZA TAXI RANK TURN RIGHT TO JOIN PRINCESS MAGOGO STREET, AND TURN LEFT TO JOIN KING DINIZULU, TURN LEFT TO JOIN KING CETSHWAYO HIGHWAY P700 TURN RIGHT TOWARDS THENGISANGAYE PRIMARY SCHOOL AND PASS THOKOZA STORE LOADING AND OFF LOADING ALONG THE ROAD PROCEED TO THOKOZA RESERVE AND RETURN BACK WITH SAME ROUTE TO ULUNDI-PLAZA TAXI RANK.
12.12	KZPRERC2797618 - ULUNDI TO EZIHLABENI (LOCAL) FROM ULUNDI-PLAZA TAXI RANK TURN RIGHT TO JOIN PRINCESS MAGOGO STREET AND TURN LEFT TO JOIN KING DINIZULU AND TURN LEFT TO JOIN KING CETSHWAYO P700 PASS ONDINI MUSEUM TURN LEFT TO NDAYINI AND BACK TO JOIN P700 TOWARDS EZIHLABENI RESERVE AND BACK TO ULUNDI PLAZA TAXI RANK WITH SAME ROUTE.
12.13	KZPRERC2797667 - ULUNDI TO NHLUNGWANE (LOCAL) FROM ULUNDI - PLAZA TAXI RANK TURN RIGHT TO JOIN PRINCESS MAGOGO AND TURN LEFT TO JOIN KING CETSHWAYO HIGHWAY P700 PASS NQUNQE PRIMARY SCHOOL, PASS MLABA TRIBAL AUTHORITY SCHOOL, TURN LEFT TO NTILINGWE RESERVE LOADING AND OFF LOADING ALONG THE ROAD AND TURN BACK TO P700 TURN LEFT TO KWATHUTHU, PROCEED TO NKONJANE LOADING AND OFF LOADING ALONG THE ROAD, AND TURN BACK TO P700,TURN LEFT TO NTABANKULU RESERVE LOADING AND OFF LOADING ALONG THE ROAD. TURN BACK TO P700 PROCEED TO DINDI RESERVE WITH P700 LOADING AND OFF LOADING ALONG THE ROAD ,TURN RIGHT WITH D1702 TO NJOMELWANE RESERVE LOADING AND OFF LOADING ALONG THE ROAD AND TURN BACK TO P700 PROCEED AND PASS NHLUNGWANE HIGH SCHOOL TURN LEFT TO ZILULWANE RESERVE LOADING AND OFF LOADING ALONG THE ROAD AND TURN BACK TO P700 TURN RIGHT WITH D1733 TO NQULWANE RESERVE LOADING AND OFF LOADING ALONG THE ROAD AND BACK TO P700 PROCEED AND TURN LEFT WITH HLUSHWANA PRIMARY SCHOOL TO BHEKIMBAZO RESERVE AND BACK TO ULUNDI-PLAZA TAXI RANK USING THE SAME ROUTE.



transport

Department:
Transport
Province of KwaZulu-Natal

GAZETTE

LGKZNG20-2023-AUG

REGION: ALL

12.14	KZPRERC2797716 - ULUNDI TO OKHUKHO (LOCAL) FROM ULUNDI PLAZA TAXI RANK TURN RIGHT TO JOIN PRINCESS MAGOGO STREET, AND TURN LEFT TO JOIN KING DINIZULU HIGHWAY AND TURN LEFT TO KING CETSHWAYO/P700 PASS MGABABA RESERVE LOADING AND OFF LOADING ALONG THE ROAD PROCEED TO OKHUKHO MINE AND TURN BACK TO ULUNDI PLAZA TAXI RANK USING THE SAME ROUTE.
12.15	KZPRERC2797765 - ULUNDI TO DUMANENI (LOCAL) FROM ULUNDI PLAZA TAXI RANK TURN RIGHT TO JOIN PRINCESS MAGOGO STREET AND TURN LEFT TO KING CETSHWAYO/P700 AND TURN RIGHT TO DUMANENI RESERVE LOADING AND OFF LOADING ALONG THE ROAD PASS TSHENILOLWAZI SCHOOL PROCEED TO DUMANENI AND PASS KWAMAYISE STORE AND PROCEED TO EKUJULENI SCHOOL AND TURN BACK TO ULUNDI-PLAZA TAXI RANK USING THE SAME ROUTE.
12.16	KZPRERC2797814 - ULUNDI TO HLOPEKHULU (LOCAL) FROM ULUNDI-PLAZA TAXI RANK TURN RIGHT TO PRINCESS MAGOGO STREET AND TURN LEFT TO KING DINIZULU HIGHWAY AND TURN LEFT TO KING CETSHWAYO AND TURN LEFT WITH D1700 PROCEED TO HLOPEKHULU TURN RIGHT TO D1715 PASS KWAGIJIMA STORE AND TURN BACK AND TURN BACK AT HLOPEKHULU RESERVE AND TURN BACK TO ULUNDI-PLAZA TAXI RANK USING THE SAME ROUTE.
12.17	KZPRERC2797863 - ULUNDI TO KWACEZA (LOCAL) FROM ULUNDI PLAZA TAXI RANK ASSOCIATION TURN RIGHT TO JOIN PRINCESS MAGOGO STREET AND TURN RIGHT TO JOIN KING DINUZULU HIGHWAY PROCEED TO JOIN P522, PROCEED TO MADAKA RESERVE LOADING AND OFF LOADING ALONG THE ROAD, PROCEED TO NDINDE RESERVE LOADING AND OFF LOADING ALONG THE ROAD, PROCEED TO MAME RESERVE, LOADING AND OFF LOADING ALONG THE ROAD PROCEED WITH P522/R66 AND TURN LEFT WITH P487 TO KWACEZA PROCEED TO PHANGODE RESERVE LOADING AND OFF LOADING ALONG THE ROAD, PROCEED TO EZIMFABENI RESERVE LOADING AND OFF LOADING ALONG THE ROAD, PROCEED TO DLABANE RESERVE LOADING AND OFF LOADING ALONG THE ROAD, PROCEED TO DAMBA RESERVE LOADING AND OFF LOADING ALONG THE ROAD, PROCEED TO NHLONGA RESERVE LOADING AND OFF LOADING ALONG THE ROAD, PROCEED TO KWA BRUSH RESERVE LOADING AND OFF LOADING ALONG THE ROAD, TURN WITH D1722 TO THULASIZWE RESERVE LOADING AND OFF LOADING ALONG THE ROAD, PROCEED TO KWADUVELA RESERVE, AND TURN LEFT TO THULASIZWE HOSPITAL AND TURN BACK TO CEZA HOSPITAL, PROCEED TO MPHONGOZINI SCHOOL LOADING AND OFF LOADING ALONG THE ROAD AND BACK TO ULUNDI PLAZA TAXI RANK USING THE SAME ROUTE.
12.18	KZPRERC2797912 - ULUNDI TO ISITETEMU IDLEBE (LOCAL) FROM ULUNDI-TAXI RANK AND TURN RIGHT TO JOIN PRINCESS MAGOGO STREET AND TURN RIGHT TO JOIN KING DINIZULU HIGHWAY AND TURN LEFT TO JOIN P244 AND PROCEED PASS NKOJENI AREA, AND PROCEED TO MHLAHLANE RESERVE AND TURN RIGHT TO JOIN P704 PROCEED TO KWAMAHLEZA RESERVE AND TURN RIGHT TO JOIN 2292 PROCEED TO GOQO RESERVE, PROCEED TO KWANGENETSHENI RESERVE AND TURN BACK TO JOIN P704, PROCEED AND PASS IDLEBE STORE AND TURN RIGHT TO D1718 PASS IDLEBE SCHOOL AND TURN RIGHT WITH 2293 PROCEED TO OGODWENI RESERVE PROCEED TO D1718 AND TURN RIGHT WITH P704 PASS MWELASE PRIMARY SCHOOL PROCEED TO MLOVU RESERVE AND TURN BACK WITH P704 AND TURN RIGHT WITH D1719 TO ISITETEMU RESERVE LOADING AND OFF LOADING ALONG THE ROAD AND TURN BACK TO ULUNDI -PLAZA TAXI RANK USING THE SAME ROUTE.
12.19	KZPRERC2797961 - ULUNDI TO OSUTHU (LOCAL) FROM ULUNDI PLAZA TAXI RANK TURN RIGHT TO JOIN PRINCESS MAGOGO STREET AND TURN RIGHT TO JOIN KING DINIZULU HIGHWAY PROCEED TO P522 PASS NDINDE RESERVE PROCEED PASS KWAMAME TURN LEFT WITH D1820 TO OSUTU RESERVE LOADING AND OFF LOADING ALONG THE ROAD PROCEED PASS SONKESHANA PRIMARY SCHOOL LOADING AND OFF LOADING ALONG THE ROAD, PROCEED AND PASS OSUTHU SCHOOL LOADING AND OFF LOADING ALONG THE ROAD PROCEED AND PASS QUEEN KAMSWELI SCHOOL LOADING AND OFF LOADING ALONG THE ROAD AND PROCEED TO OSUTHU TAXI RANK LOADING AND OFF LOADING ALONG THE ROAD AND TURN BACK TO ULUNDI PLAZA TAXI RANK USING THE SAME ROUTE.
12.20	KZPRERC2798010 - ULUNDI TO ESIGODIPHOLA (LOCAL) FROM ULUNDI PLAZA TAXI RANK AND TURN RIGHT TO JOIN PRINCESS MAGOGO STREET AND TURN LEFT TO JOIN KING DINIZULU HIGHWAY AND TURN RIGHT TO JOIN R34 LOADING AND OFF LOADING ALONG THE ROAD PROCEED AND PASS MAKHOSINI RESERVE AND TURN RIGHT TO LANDULWAZI PRIMARY SCHOOL AND PROCEED TO ESIGODIPHOLA RESERVE LOADING AND OFF LOADING ALONG THE ROAD, PROCEED AND PASS LANDULWAZI PRIMARY SCHOOL LOADING AND OFF LOADING ALONG THE ROAD AND TURN BACK TO ULUNDI PLAZA TAXI RANK USING THE SAME ROUTE DETAILED.
12.21	KZPRERC2798059 - ULUNDI TO DENNY DALTON (LOCAL) FROM ULUNDI PLAZA TAXI RANK AND TURN RIGHT TO JOIN PRINCESS MAGOGO STREET AND TURN LEFT TO JOIN KING DINIZULU HIGHWAY PROCEED TO ULUNDI 19 WITH P52 AND TURN RIGHT TO JOIN R34, PROCEED TO EMAKHOSINI RESERVE LOADING AND OFF LOADING ALONG THE ROAD AND CROSS MAPHOMA BRIDGE PASS MPOFAZANA CRÈCHE PROCEED TO P47 AND TURN RIGHT TO DENNY DALTON PASS MDUMEZWENI STORE LOADING AND OFF LOADING ALONG THE ROAD PROCEED AND TURN RIGHT WITH PASS BUHLEBELANGA SCHOOL LOADING AND OFF LOADING ALONG THE ROAD AND TURN LEFT PASS MPUNGAMHLOPE POLICE STATION LOADING AND OFF LOADING ALONG THE ROAD PASS PENTECOSTAL CHURCH LOADING AND OFF LOADING ALONG THE ROAD PROCEED WITH D 3142 LOADING AND OFF LOADING ALONG THE ROAD AND TURN LEFT WITH D 3144 PROCEED TO EZIBOMVU RESERVE AND TURN BACK TO ULUNDI-PLAZA TAXI RANK USING THE SAME ROUTE.
12.22	KZPRERC2798108 - ULUNDI TO BABANANGO (LOCAL DISTANCE) FROM ULUNDI - PLAZA TAXI RANK AND TURN RIGHT TO JOIN PRINCESS MAGOGO STREET AND TURN LEFT TO JOIN KING DINIZULU HIGHWAY, AND PROCEED TO ULUNDI 19 WITH R 66 TO JOIN R34 PASS EMAKHOSINI RESERVE AND TURN LEFT TO BABANANGO RESERVE WITH P432 LOADING AND OFF LOADING ALONG THE ROAD PROCEED WITH P432 TO BABANANGO PASS KONINGSDAL FARM PROCEED AND CROSS MPEMBENI BRIDGE PROCEED TO P250, LOADING AND OFF LOADING ALONG THE ROAD TURN RIGHT TO JOIN P48 PROCEED TO BABANANGO LOADING AND OFF LOADING ALONG THE ROAD, PASS BABANANGO VILLAGE PROCEED TO BABANANGO TAXI RANK AND TURN BACK TO ULUNDI -PLAZA TAXI RANK USING THE SAME ROUTE.
12.23	KZPRERC2798157 - ULUNDI VIA KWACEZA TO VRYHEID (LONG DISTANCE) FROM ULUNDI-PLAZA TAXI RANK TURN RIGHT TO JOIN PRINCESS MAGOGO STREET AND TURN RIGHT TO JOIN KING DINIZULU HIGHWAY PROCEED TO JOIN P522, PROCEED TO MADAKA RESERVE LOADING AND OFF LOADING ALONG THE ROAD, PROCEED TO NDINDE RESERVE LOADING AND OFF LOADING ALONG THE ROAD, PROCEED TO MAME RESERVE, LOADING AND OFF LOADING ALONG THE ROAD PROCEED WITH P522, R66 AND TURN LEFT TO KWA-CEZA PROCEED TO PHANGODE RESERVE LOADING AND OFF LOADING ALONG THE ROAD, PROCEED TO EZIMFABENI RESERVE, LOADING AND OFF LOADING ALONG THE ROAD, PROCEED TO DLABANE RESERVE LOADING AND OFF LOADING ALONG THE ROAD, PROCEED TO DAMBA RESERVE LOADING AND OFF LOADING ALONG THE ROAD, PROCEED TO NHLONGA RESERVE LOADING AND OFF LOADING ALONG THE ROAD, PROCEED TO KWA-BRUSH RESERVE LOADING AND OFF LOADING ALONG THE ROAD, TURN WITH D172 TO THULASIZWE RESERVE LOADING AND OFF LOADING ALONG THE ROAD, PROCEED TO KWADUVELA RESERVE PROCEED TO P487 TURN RIGHT TO JOIN R34, TURN RIGHT AND PROCEED TO VRYHEID TAXI RANK OFF LOADING AND TURN BACK TO KWADUVELA USING THE SAME ROUTE.
12.24	KZPRERC2798255 - ULUNDI TO DUMANENI (LOCAL) FROM ULUNDI PLAZA TAXI RANK TURN RIGHT TO JOIN PRINCESS MAGOGO STREET AND TURN LEFT TO JOIN KING DINUZULU AND TURN LEFT TO JOIN KING CETSHWAYO P700 PASS ONDINI MUSEUM PROCEED TO DUMANENI RESERVE LOADING AND OFFLOADING AND BACK THROUGH THE SAME ROUTE.
12.25	KZPRERC2798304 - ULUNDI TO DUNDEE (LONG DISTANCE) FROM ULUNDI TAXI RANK TURN RIGHT TO JOIN PRINCESS MAGOGO AND TURN LEFT TO JOIN KING DINIZULU HIGHWAY JOIN R66, PROCEED TO ULUNDI19 AND TURN RIGHT TO JOIN R34 PROCEED AND TURN LEFT TO JOIN R33, TURN LEFT AND PROCEED WITH R33 TO DUNDEE AND TURN RIGHT TAXI RANK. OFFLOAD AND LOAD PASSENGERS BACK TO ULUNDI USING THE SAME ROUTE.
12.26	KZPRERC2798402 - ULUNDI TO LADYSMITH (LONG DISTANCE) FROM ULUNDI TAXI RANK TURN RIGHT TO JOIN PRINCESS MAGOGO STREET, TURN LEFT TO JOIN KING DINUZULU HIGHWAY, PROCEED TO ULUNDI 19 TURN RIGHT TO JOIN R34, PROCEED TO R33, PROCEED TO DUNDEE PROCEED TO R602, PROCEED TO N11 BECOMING NEWCASTLE ROAD, PROCEED TO LADYSMITH TAXI RANK ON QUEEN STREET OFF LOADING AND LOADING AND BACK TO ULUNDI USING THE SAME ROUTE.
12.27	KZPRERC2797128 - ULUNDI TO UNIT A (LOCAL) FROM ULUNDI PLAZA TAXI RANK TURN RIGHT TO JOIN PRINCESS MAGOGO AND TURN LEFT TO JOIN KING DINIZULU STREET, TURN LEFT TO JOIN MNYAMANA ROAD TURN LEFT TO JOIN MFOLOZI STREET AND TURN BACK TO ULUNDI PLAZA TAXI RANK USING THE SAME ROUTE.



transport

Department:
Transport
Province of KwaZulu-Natal

GAZETTE

LGKZNG20-2023-AUG

REGION: ALL

1) Application Number: APP0151898	2) Gazette Number: LGKZNG20-2023-AUG
3) Applicant: M KHANYILE ID NO. 6309055889082 Association: MAHLABATHINI-ULUNDI TRANS. ASSOCIATION	4) Applicant Address: P O BOX 111 MAHLABATHINI 3865
5) Existing Licence Holder: NOT APPLICABLE ID NO. NOT APPLICABLE	6) Existing Licence Holder Address: NOT APPLICABLE
7) Type of application: ADD AUTHORISATIONS/ROUTES	8) Operating Licence Number: LGKZN0803000235
9) Vehicle Type: MINIBUS	10) 1 X 15 (SEATED) + 0 (STANDING)
11) Region: ZULULAND	
12.1	KZPRERC2797030 - ULUNDI TO MABEDLANA (LOCAL) FROM ULUNDI PLAZA TAXI RANK TURN RIGHT TO JOIN PRINCESS MAGOGO CROSS KING DINIZULU GO STRAIGHT AND TURN LEFT WITH INKOSI GUMEDE STREET WHICH BECOMES UMKHULUTSHANE STREET AND TURN TO JOIN P734 ROAD TO NDLOVANE HIGH SCHOOL ROAD.GO STRAIGHT, LOADING AND OFFLOADING ALONG THE ROAD, TURN RIGHT ON THE RESERVOIR TANKS TOWARDS MHLAHLANE RESERVE LOADING AND OFFLOADING ALONG THE ROAD AND TURN BACK TO ULUNDI PLAZA TAXI RANK USING THE SAME ROUTE.
12.2	KZPRERC2797079 - ULUNDI TO MKHAZANA (LOCAL) FROM ULUNDI PLAZA TAXI RANK TURN RIGHT TO JOIN PRINCESS MAGOGO CROSS KING DINIZULU STRAIGHT TO MKHAZANE LOADING AND OFF-LOADING ALONG THE ROAD STRAIGHT AND PASS MAQHINGA HIGH SCHOOL TURN RIGHT TOWARDS GODLUMKHONTO PRIMARY SCHOOL AND TURN BACK TOWARDS WHITE UMFOLOZI BRIDGE TOWARDS KWAMJIBHA RESERVE AND TURN BACK TO ULUNDI PLAZA TAXI RANK USING THE SAME ROUTE.
12.3	KZPRERC2797177 - ULUNDI TO UNIT C & D (LOCAL) FROM ULUNDI PLAZA TAXI RANK TURN RIGHT TO JOIN PRINCESS MAGOGO STREET AND TURN LEFT JOIN KING ZWELITHINI STREET PROCEED AND PASS UNIT C LOADING AND OFF LOADING ALONG THE ROAD PASS, PRINCE DABULAMANZI SCHOOL TURN RIGHT TO JOIN KING SHAKA STREET TO SECTION D AND TURN LEFT TO JOIN DR. DENNIS MADIDE STREET PROCEEDING TO EMTHONJANENI STREET LOADING AND OFF LOADING ALONG THE ROAD TURN RIGHT TO JOIN F.T MDALOSE STREET LOADING AND OFF LOADING ALONG THE ROAD. TURN BACK TO ULUNDI PLAZA TAXI RANK USING THE SAME ROUTE.
12.4	KZPRERC2797226 - ULUNDI TO MASHONA (LOCAL) FROM ULUNDI PLAZA TAXI RANK TURN RIGHT TO JOIN PRINCESS MAGOGO AND TURN RIGHT TO JOIN KING DINIZULU ROAD LOADING AND OFF LOADING ALONG THE ROAD, PASS MAHLABATHINI PRIMARY SCHOOL TURN RIGHT TO JOIN P702 LOADING AND OFF LOADING ALONG THE ROAD PROCEED TO ST. FRANCIS HOSPITAL AND TURN BACK TO ULUNDI PLAZA TAXI RANK USING THE SAME ROUTE.
12.5	KZPRERC2797275 - ULUNDI TO NKONJENI (LOCAL) FROM ULUNDI PLAZA TAXI RANK TURN RIGHT TO JOIN PRINCESS MAGOGO STREET AND TURN RIGHT TO JOIN KING DINIZULU AND TURN LEFT TO JOIN P244MAYIWANE-MASHONA JUNCTION TURN RIGHT WITH D1721 TO NKONJENI HOSPITAL LOADING AND OFF LOADING ALONG THE ROAD PROCEED TO KWAPHINDANGENE RESERVE LOADING AND OFF LOADING ALONG THE ROAD, PROCEED TO KWANGILAZI STORE LOADING AND OFF LOADING ALONG THE ROAD, PROCEED WITH D1717 TO VEZUNYAWO AND NOMDIYA AND TURN RIGHT WITH P244 BACK TO ULUNDI PLAZA TAXI RANK USING THE SAME ROUTE.
12.6	KZPRERC2797324 - ULUNDI TO NHLAZATSHE (LOCAL) FROM ULUNDI PLAZA TAXI RANK TURN RIGHT TO JOIN PRINCESS MAGOGO STREET AND TURN RIGHT TO JOIN KING DINIZULU STREET AND TURN LEFT WITH P244 PROCEED TO MHLAHLANE RESERVE LOADING AND OFF LOADING ALONG THE ROAD,PASS THWASANE HIGH SCHOOL PROCEED TO NHLAZATSHE RESERVE LOADING AND OFF LOADING ALONG THE ROAD AND TURN BACK TO ULUNDI PLAZA TAXI RANK USING THE SAME ROUTES.
12.7	KZPRERC2797373 - ULUNDI TO XOLO \ LOMO (LOCAL) FROM ULUNDI PLAZA TAXI RANK TURN RIGHT TO JOIN PRINCESS MAGOGO STREET AND TURN RIGHT TO JOIN KING DINIZULU HIGHWAY AND TURN RIGHT TO JOIN P702 PROCEED AND PASS MASHONA, PASS ST FRANSIS, PASS KWAVUTHELA RESERVE, LOADING AND OFF LOADING ALONG THE ROAD AND PROCEED TO XOLO LOADING AND OFF LOADING ALONG THE ROAD PROCEED TO ISIPHIVA RESERVELOMO LOADING AND OFF LOADING ALONG THE ROAD AND TURN LEFT TO XASANA RESERVE LOADING AND OFF LOADING ALONG THE ROAD AND TURN BACK TO P702 PROCEED TO LOMO RESERVE LOADING AND OFF LOADING ALONG THE ROAD ,PROCEED TO ISIPHIVA RESERVE LOADING AND OFF LOADING ALONG THE ROAD PROCEED WITH P702 AND PASS LOMO CLINIC LOADING AND OFF LOADING ALONG THE ROAD AND PASS MTHUNZIWOXOLO SCHOOL PROCEED WITH P702 LOADING AND OFF LOADING ALONG THE ROAD AND TURN BACK TO ULUNDI PLAZA TAXI RANK USING THE SAME ROUTE.
12.8	KZPRERC2797422 - ULUNDI TO NTANDAKUWELA (LOCAL). FROM ULUNDI PLAZA TAXI RANK TURN RIGHT TO JOIN PRINCESS MAGOGO STREET AND TURN RIGHT TO JOIN KING DINIZULU HIGHWAY, TURN RIGHT TO JOIN P702 AND PROCEED TO NTANDAKUWELA RESERVE LOADING AND OFF LOADING ALONG THE ROAD, PROCEED TO MANEKWANE RESERVE LOADING AND OFF LOADING ALONG THE ROAD, PROCEED TO SANGOYANE RESERVE LOADING AND OFF LOADING AND OFF LOADING ALONG THE ROAD AND TURN BACK TO ULUNDI -PLAZA TAXI RANK USING THE SAME ROUTE.
12.9	KZPRERC2797471 - ULUNDI TO WELA (LOCAL) FROM ULUNDI-PLAZA TAXI RANK TURN RIGHT TO JOIN PRINCESS MAGOGO STREET AND TURN RIGHT TO JOIN KING DINIZULU AND TURN RIGHT WITH P702 AND TURN RIGHT TO WELA RESERVE LOADING AND OFF LOADING ALONG THE ROAD, PASS WELA PRIMARY SCHOOL AND TURN BACK WITH SAME ROUTE TO ULUNDI-PLAZA TAXI RANK.
12.10	KZPRERC2797520 - ULUNDI TO ZONDELA (LOCAL) FROM ULUNDI - PLAZA TAXI RANK TURN LEFT TO JOIN PRINCESS MAGOGO AND TURN LEFT TO JOIN KING ZWELITHINI ROAD, AND TURN RIGHT TO JOIN KING MPANDE STREET, PASS KING MAGEBA PUBLIC SCHOOL AND BACK TO ULUNDI -PLAZA TAXI RANK WITH SAME ROUTE.
12.11	KZPRERC2797569 - ULUNDI TO THOKOZA (LOCAL) FROM ULUNDI - PLAZA TAXI RANK TURN RIGHT TO JOIN PRINCESS MAGOGO STREET, AND TURN LEFT TO JOIN KING DINIZULU, TURN LEFT TO JOIN KING CETSHWAYO HIGHWAY P700 TURN RIGHT TOWARDS THENGISANGAYE PRIMARY SCHOOL AND PASS THOKOZA STORE LOADING AND OFF LOADING ALONG THE ROAD PROCEED TO THOKOZA RESERVE AND RETURN BACK WITH SAME ROUTE TO ULUNDI-PLAZA TAXI RANK.
12.12	KZPRERC2797618 - ULUNDI TO EZIHLABENI (LOCAL) FROM ULUNDI-PLAZA TAXI RANK TURN RIGHT TO JOIN PRINCESS MAGOGO STREET AND TURN LEFT TO JOIN KING DINIZULU AND TURN LEFT TO JOIN KING CETSHWAYO P700 PASS ONDINI MUSEUM TURN LEFT TO NDAYINI AND BACK TO JOIN P700 TOWARDS EZIHLABENI RESERVE AND BACK TO ULUNDI PLAZA TAXI RANK WITH SAME ROUTE.
12.13	KZPRERC2797667 - ULUNDI TO NHLUNGWANE (LOCAL) FROM ULUNDI - PLAZA TAXI RANK TURN RIGHT TO JOIN PRINCESS MAGOGO AND TURN LEFT TO JOIN KING CETSHWAYO HIGHWAY P700 PASS NQUNQE PRIMARY SCHOOL, PASS MLABA TRIBAL AUTHORITY SCHOOL, TURN LEFT TO NTLINGWE RESERVE LOADING AND OFF LOADING ALONG THE ROAD AND TURN BACK TO P700 TURN LEFT TO KWATHUTHU, PROCEED TO NKONJANE LOADING AND OFF LOADING ALONG THE ROAD, AND TURN BACK TO P700,TURN LEFT TO NTABANKULU RESERVE LOADING AND OFF LOADING ALONG THE ROAD. TURN BACK TO P700 PROCEED TO DINDI RESERVE WITH P700 LOADING AND OFF LOADING ALONG THE ROAD ,TURN RIGHT WITH D1702 TO NJOMELWANE RESERVE LOADING AND OFF LOADING ALONG THE ROAD AND TURN BACK TO P700 PROCEED AND PASS NHLUNGWANE HIGH SCHOOL TURN LEFT TO ZILULWANE RESERVE LOADING AND OFF LOADING ALONG THE ROAD AND TURN BACK TO P700 TURN RIGHT WITH D1733 TO NQULWANE RESERVE LOADING AND OFF LOADING ALONG THE ROAD AND BACK TO P700 PROCEED AND TURN LEFT WITH HLUSHWANA PRIMARY SCHOOL TO BHEKIMBAZO RESERVE AND BACK TO ULUNDI-PLAZA TAXI RANK USING THE SAME ROUTE.



transport

Department:
Transport
Province of KwaZulu-Natal

GAZETTE

LGKZNG20-2023-AUG

REGION: ALL

12.14	KZPRERC2797716 - ULUNDI TO OKHUKHO (LOCAL) FROM ULUNDI PLAZA TAXI RANK TURN RIGHT TO JOIN PRINCESS MAGOGO STREET, AND TURN LEFT TO JOIN KING DINIZULU HIGHWAY AND TURN LEFT TO KING CETSHWAYO/P700 PASS MGABABA RESERVE LOADING AND OFF LOADING ALONG THE ROAD PROCEED TO OKHUKHO MINE AND TURN BACK TO ULUNDI PLAZA TAXI RANK USING THE SAME ROUTE.
12.15	KZPRERC2797765 - ULUNDI TO DUMANENI (LOCAL) FROM ULUNDI PLAZA TAXI RANK TURN RIGHT TO JOIN PRINCESS MAGOGO STREET AND TURN LEFT TO KING CETSHWAYO/P700 AND TURN RIGHT TO DUMANENI RESERVE LOADING AND OFF LOADING ALONG THE ROAD PASS TSHENILOLWAZI SCHOOL PROCEED TO DUMANENI AND PASS KWAMAYISE STORE AND PROCEED TO EKUJULENI SCHOOL AND TURN BACK TO ULUNDI-PLAZA TAXI RANK USING THE SAME ROUTE.
12.16	KZPRERC2797814 - ULUNDI TO HLOPEKHULU (LOCAL) FROM ULUNDI-PLAZA TAXI RANK TURN RIGHT TO PRINCESS MAGOGO STREET AND TURN LEFT TO KING DINIZULU HIGHWAY AND TURN LEFT TO KING CETSHWAYO AND TURN LEFT WITH D1700 PROCEED TO HLOPEKHULU TURN RIGHT TO D1715 PASS KWAGIJIMA STORE AND TURN BACK AND TURN BACK AT HLOPEKHULU RESERVE AND TURN BACK TO ULUNDI-PLAZA TAXI RANK USING THE SAME ROUTE.
12.17	KZPRERC2797863 - ULUNDI TO KWACEZA (LOCAL) FROM ULUNDI PLAZA TAXI RANK ASSOCIATION TURN RIGHT TO JOIN PRINCESS MAGOGO STREET AND TURN RIGHT TO JOIN KING DINUZULU HIGHWAY PROCEED TO JOIN P522, PROCEED TO MADAKA RESERVE LOADING AND OFF LOADING ALONG THE ROAD, PROCEED TO NDINDE RESERVE LOADING AND OFF LOADING ALONG THE ROAD, PROCEED TO MAME RESERVE, LOADING AND OFF LOADING ALONG THE ROAD PROCEED WITH P522/R66 AND TURN LEFT WITH P487 TO KWACEZA PROCEED TO PHANGODE RESERVE LOADING AND OFF LOADING ALONG THE ROAD, PROCEED TO EZIMFABENI RESERVE LOADING AND OFF LOADING ALONG THE ROAD, PROCEED TO DLABANE RESERVE LOADING AND OFF LOADING ALONG THE ROAD, PROCEED TO DAMBA RESERVE LOADING AND OFF LOADING ALONG THE ROAD, PROCEED TO NHLONGA RESERVE LOADING AND OFF LOADING ALONG THE ROAD, PROCEED TO KWA BRUSH RESERVE LOADING AND OFF LOADING ALONG THE ROAD, TURN WITH D1722 TO THULASIZWE RESERVE LOADING AND OFF LOADING ALONG THE ROAD, PROCEED TO KWADUVELA RESERVE, AND TURN LEFT TO THULASIZWE HOSPITAL AND TURN BACK TO CEZA HOSPITAL, PROCEED TO MPHONGOZINI SCHOOL LOADING AND OFF LOADING ALONG THE ROAD AND BACK TO ULUNDI PLAZA TAXI RANK USING THE SAME ROUTE.
12.18	KZPRERC2797912 - ULUNDI TO ISITETEMU IDLEBE (LOCAL) FROM ULUNDI-TAXI RANK AND TURN RIGHT TO JOIN PRINCESS MAGOGO STREET AND TURN RIGHT TO JOIN KING DINIZULU HIGHWAY AND TURN LEFT TO JOIN P244 AND PROCEED PASS NKOJENI AREA, AND PROCEED TO MHLAHLANE RESERVE AND TURN RIGHT TO JOIN P704 PROCEED TO KWAMAHLEZA RESERVE AND TURN RIGHT TO JOIN 2292 PROCEED TO GOGO RESERVE, PROCEED TO KWANGENETSHENI RESERVE AND TURN BACK TO JOIN P704, PROCEED AND PASS IDLEBE STORE AND TURN RIGHT TO D1718 PASS IDLEBE SCHOOL AND TURN RIGHT WITH 2293 PROCEED TO OGDOWENI RESERVE PROCEED TO D1718 AND TURN RIGHT WITH P704 PASS MWELASE PRIMARY SCHOOL PROCEED TO MLOVU RESERVE AND TURN BACK WITH P704 AND TURN RIGHT WITH D1719 TO ISITETEMU RESERVE LOADING AND OFF LOADING ALONG THE ROAD AND TURN BACK TO ULUNDI-PLAZA TAXI RANK USING THE SAME ROUTE.
12.19	KZPRERC2797961 - ULUNDI TO OSUTHU (LOCAL) FROM ULUNDI PLAZA TAXI RANK TURN RIGHT TO JOIN PRINCESS MAGOGO STREET AND TURN RIGHT TO JOIN KING DINIZULU HIGHWAY PROCEED TO P522 PASS NDINDE RESERVE PROCEED PASS KWAMAME TURN LEFT WITH D1820 TO OSUTU RESERVE LOADING AND OFF LOADING ALONG THE ROAD PROCEED PASS SONKESHANA PRIMARY SCHOOL LOADING AND OFF LOADING ALONG THE ROAD, PROCEED AND PASS OSUTHU SCHOOL LOADING AND OFF LOADING ALONG THE ROAD PROCEED AND PASS QUEEN KAMSWELI SCHOOL LOADING AND OFF LOADING ALONG THE ROAD AND PROCEED TO OSUTHU TAXI RANK LOADING AND OFF LOADING ALONG THE ROAD AND TURN BACK TO ULUNDI PLAZA TAXI RANK USING THE SAME ROUTE.
12.20	KZPRERC2798010 - ULUNDI TO ESIGODIPHOLA (LOCAL) FROM ULUNDI PLAZA TAXI RANK AND TURN RIGHT TO JOIN PRINCESS MAGOGO STREET AND TURN LEFT TO JOIN KING DINIZULU HIGHWAY AND TURN RIGHT TO JOIN R34 LOADING AND OFF LOADING ALONG THE ROAD PROCEED AND PASS MAKHOSINI RESERVE AND TURN RIGHT TO LANDULWAZI PRIMARY SCHOOL AND PROCEED TO ESIGODIPHOLA RESERVE LOADING AND OFF LOADING ALONG THE ROAD, PROCEED AND PASS LANDULWAZI PRIMARY SCHOOL LOADING AND OFF LOADING ALONG THE ROAD AND TURN BACK TO ULUNDI PLAZA TAXI RANK USING THE SAME ROUTE DETAILED.
12.21	KZPRERC2798059 - ULUNDI TO DENNY DALTON (LOCAL) FROM ULUNDI PLAZA TAXI RANK AND TURN RIGHT TO JOIN PRINCESS MAGOGO STREET AND TURN LEFT TO JOIN KING DINIZULU HIGHWAY PROCEED TO ULUNDI 19 WITH P52 AND TURN RIGHT TO JOIN R34, PROCEED TO EMAKHOSINI RESERVE LOADING AND OFF LOADING ALONG THE ROAD AND CROSS MAPHOMA BRIDGE PASS MPOFAZANA CRÈCHE PROCEED TO P47 AND TURN RIGHT TO DENNY DALTON PASS MDUMEZWENI STORE LOADING AND OFF LOADING ALONG THE ROAD PROCEED AND TURN RIGHT WITH PASS BUHLEBELANGA SCHOOL LOADING AND OFF LOADING ALONG THE ROAD AND TURN LEFT PASS MPUNGAMHLOPHE POLICE STATION LOADING AND OFF LOADING ALONG THE ROAD PASS PENTECOSTAL CHURCH LOADING AND OFF LOADING ALONG THE ROAD PROCEED WITH D 3142 LOADING AND OFF LOADING ALONG THE ROAD AND TURN LEFT WITH D 3144 PROCEED TO EZIBOMVU RESERVE AND TURN BACK TO ULUNDI-PLAZA TAXI RANK USING THE SAME ROUTE.
12.22	KZPRERC2798108 - ULUNDI TO BABANANGO (LOCAL DISTANCE) FROM ULUNDI - PLAZA TAXI RANK AND TURN RIGHT TO JOIN PRINCESS MAGOGO STREET AND TURN LEFT TO JOIN KING DINIZULU HIGHWAY, AND PROCEED TO ULUNDI 19 WITH R 66 TO JOIN R34 PASS EMAKHOSINI RESERVE AND TURN LEFT TO BABANANGO RESERVE WITH P432 LOADING AND OFF LOADING ALONG THE ROAD PROCEED WITH P432 TO BABANANGO PASS KONINGSDAL FARM PROCEED AND CROSS MPEMBENI BRIDGE PROCEED TO P250, LOADING AND OFF LOADING ALONG THE ROAD TURN RIGHT TO JOIN P48 PROCEED TO BABANANGO LOADING AND OFF LOADING ALONG THE ROAD, PASS BABANANGO VILLAGE PROCEED TO BABANANGO TAXI RANK AND TURN BACK TO ULUNDI - PLAZA TAXI RANK USING THE SAME ROUTE.
12.23	KZPRERC2798157 - ULUNDI VIA KWACEZA TO VRYHEID (LONG DISTANCE) FROM ULUNDI-PLAZA TAXI RANK TURN RIGHT TO JOIN PRINCESS MAGOGO STREET AND TURN RIGHT TO JOIN KING DINIZULU HIGHWAY PROCEED TO JOIN P522, PROCEED TO MADAKA RESERVE LOADING AND OFF LOADING ALONG THE ROAD, PROCEED TO NDINDE RESERVE LOADING AND OFF LOADING ALONG THE ROAD, PROCEED TO MAME RESERVE, LOADING AND OFF LOADING ALONG THE ROAD PROCEED WITH P522, R66 AND TURN LEFT TO KWA-CEZA PROCEED TO PHANGODE RESERVE LOADING AND OFF LOADING ALONG THE ROAD, PROCEED TO EZIMFABENI RESERVE, LOADING AND OFF LOADING ALONG THE ROAD, PROCEED TO DLABANE RESERVE LOADING AND OFF LOADING ALONG THE ROAD, PROCEED TO DAMBA RESERVE LOADING AND OFF LOADING ALONG THE ROAD, PROCEED TO NHLONGA RESERVE LOADING AND OFF LOADING ALONG THE ROAD, PROCEED TO KWA-BRUSH RESERVE LOADING AND OFF LOADING ALONG THE ROAD, TURN WITH D172 TO THULASIZWE RESERVE LOADING AND OFF LOADING ALONG THE ROAD, PROCEED TO KWADUVELA RESERVE PROCEED TO P487 TURN RIGHT TO JOIN R34, TURN RIGHT AND PROCEED TO VRYHEID TAXI RANK OFF LOADING AND TURN BACK TO KWADUVELA USING THE SAME ROUTE.
12.24	KZPRERC2798255 - ULUNDI TO DUMANENI (LOCAL) FROM ULUNDI PLAZA TAXI RANK TURN RIGHT TO JOIN PRINCESS MAGOGO STREET AND TURN LEFT TO JOIN KING DINUZULU AND TURN LEFT TO JOIN KING CETSHWAYO P700 PASS ONDINI MUSEUM PROCEED TO DUMANENI RESERVE LOADING AND OFFLOADING AND BACK THROUGH THE SAME ROUTE.
12.25	KZPRERC2798304 - ULUNDI TO DUNDEE (LONG DISTANCE) FROM ULUNDI TAXI RANK TURN RIGHT TO JOIN PRINCESS MAGOGO AND TURN LEFT TO JOIN KING DINIZULU HIGHWAY JOIN R66, PROCEED TO ULUNDI19 AND TURN RIGHT TO JOIN R34 PROCEED AND TURN LEFT TO JOIN R33, TURN LEFT AND PROCEED WITH R33 TO DUNDEE AND TURN RIGHT TAXI RANK. OFFLOAD AND LOAD PASSENGERS BACK TO ULUNDI USING THE SAME ROUTE.
12.26	KZPRERC2798402 - ULUNDI TO LADYSMITH (LONG DISTANCE) FROM ULUNDI TAXI RANK TURN RIGHT TO JOIN PRINCESS MAGOGO STREET, TURN LEFT TO JOIN KING DINUZULU HIGHWAY, PROCEED TO ULUNDI 19 TURN RIGHT TO JOIN R34, PROCEED TO R33, PROCEED TO DUNDEE PROCEED TO R602, PROCEED TO N11 BECOMING NEWCASTLE ROAD, PROCEED TO LADYSMITH TAXI RANK ON QUEEN STREET OFF LOADING AND LOADING AND BACK TO ULUNDI USING THE SAME ROUTE.
12.27	KZPRERC2797128 - ULUNDI TO UNIT A (LOCAL) FROM ULUNDI PLAZA TAXI RANK TURN RIGHT TO JOIN PRINCESS MAGOGO AND TURN LEFT TO JOIN KING DINIZULU STREET, TURN LEFT TO JOIN MNYAMANA ROAD TURN LEFT TO JOIN MFOLOZI STREET AND TURN BACK TO ULUNDI PLAZA TAXI RANK USING THE SAME ROUTE.



transport

Department:
Transport
Province of KwaZulu-Natal

GAZETTE

LGKZNG20-2023-AUG

REGION: ALL

1) Application Number: APP0151902	2) Gazette Number: LGKZNG20-2023-AUG
3) Applicant: MZIBENI NCANANA ID NO. 6606255485086 Association: MAHLABATHINI-ULUNDI TRANS. ASSOCIATION	4) Applicant Address: PO BOX 13013 ULUNDI 3838
5) Existing Licence Holder: NOT APPLICABLE ID NO. NOT APPLICABLE	6) Existing Licence Holder Address: NOT APPLICABLE
7) Type of application: ADD AUTHORISATIONS/ROUTES	8) Operating Licence Number: LGKZN0803001256
9) Vehicle Type: MINIBUS	10) 1 X 15 (SEATED) + 0 (STANDING)
11) Region: ZULULAND	
12.1	KZPRERC2797030 - ULUNDI TO MABEDLANA (LOCAL) FROM ULUNDI PLAZA TAXI RANK TURN RIGHT TO JOIN PRINCESS MAGOGO CROSS KING DINIZULU GO STRAIGHT AND TURN LEFT WITH INKOSI GUMEDE STREET WHICH BECOMES UMKHULUTSHANE STREET AND TURN TO JOIN P734 ROAD TO NDLOVANE HIGH SCHOOL ROAD.GO STRAIGHT, LOADING AND OFFLOADING ALONG THE ROAD, TURN RIGHT ON THE RESERVOIR TANKS TOWARDS MHLAHLANE RESERVE LOADING AND OFFLOADING ALONG THE ROAD AND TURN BACK TO ULUNDI PLAZA TAXI RANK USING THE SAME ROUTE.
12.2	KZPRERC2797079 - ULUNDI TO MKHAZANA (LOCAL) FROM ULUNDI PLAZA TAXI RANK TURN RIGHT TO JOIN PRINCESS MAGOGO CROSS KING DINIZULU STRAIGHT TO MKHAZANE LOADING AND OFF-LOADING ALONG THE ROAD STRAIGHT AND PASS MAQHINGA HIGH SCHOOL TURN RIGHT TOWARDS GODLUMKHONTO PRIMARY SCHOOL AND TURN BACK TOWARDS WHITE UMFOLOZI BRIDGE TOWARDS KWAMJIBHA RESERVE AND TURN BACK TO ULUNDI PLAZA TAXI RANK USING THE SAME ROUTE.
12.3	KZPRERC2797177 - ULUNDI TO UNIT C & D (LOCAL) FROM ULUNDI PLAZA TAXI RANK TURN RIGHT TO JOIN PRINCESS MAGOGO STREET AND TURN LEFT JOIN KING ZWELITHINI STREET PROCEED AND PASS UNIT C LOADING AND OFF LOADING ALONG THE ROAD PASS, PRINCE DABULAMANZI SCHOOL TURN RIGHT TO JOIN KING SHAKA STREET TO SECTION D AND TURN LEFT TO JOIN DR. DENNIS MADIDE STREET PROCEEDING TO EMTHONJANENI STREET LOADING AND OFF LOADING ALONG THE ROAD TURN RIGHT TO JOIN F.T MDALOSE STREET LOADING AND OFF LOADING ALONG THE ROAD. TURN BACK TO ULUNDI PLAZA TAXI RANK USING THE SAME ROUTE.
12.4	KZPRERC2797226 - ULUNDI TO MASHONA (LOCAL) FROM ULUNDI PLAZA TAXI RANK TURN RIGHT TO JOIN PRINCESS MAGOGO AND TURN RIGHT TO JOIN KING DINIZULU ROAD LOADING AND OFF LOADING ALONG THE ROAD, PASS MAHLABATHINI PRIMARY SCHOOL TURN RIGHT TO JOIN P702 LOADING AND OFF LOADING ALONG THE ROAD PROCEED TO ST. FRANCIS HOSPITAL AND TURN BACK TO ULUNDI PLAZA TAXI RANK USING THE SAME ROUTE.
12.5	KZPRERC2797275 - ULUNDI TO NKONJENI (LOCAL) FROM ULUNDI PLAZA TAXI RANK TURN RIGHT TO JOIN PRINCESS MAGOGO STREET AND TURN RIGHT TO JOIN KING DINIZULU AND TURN LEFT TO JOIN P244MAYIWANE-MASHONA JUNCTION TURN RIGHT WITH D1721 TO NKONJENI HOSPITAL LOADING AND OFF LOADING ALONG THE ROAD PROCEED TO KWAPHINDANGENE RESERVE LOADING AND OFF LOADING ALONG THE ROAD, PROCEED TO KWANGILAZI STORE LOADING AND OFF LOADING ALONG THE ROAD, PROCEED WITH D1717 TO VEZUNYAWO AND NOMDIYA AND TURN RIGHT WITH P244 BACK TO ULUNDI PLAZA TAXI RANK USING THE SAME ROUTE.
12.6	KZPRERC2797324 - ULUNDI TO NHLAZATSHE (LOCAL) FROM ULUNDI PLAZA TAXI RANK TURN RIGHT TO JOIN PRINCESS MAGOGO STREET AND TURN RIGHT TO JOIN KING DINIZULU STREET AND TURN LEFT WITH P244 PROCEED TO MHLAHLANE RESERVE LOADING AND OFF LOADING ALONG THE ROAD,PASS THWASANE HIGH SCHOOL PROCEED TO NHLAZATSHE RESERVE LOADING AND OFF LOADING ALONG THE ROAD AND TURN BACK TO ULUNDI PLAZA TAXI RANK USING THE SAME ROUTES.
12.7	KZPRERC2797373 - ULUNDI TO XOLO \ LOMO (LOCAL) FROM ULUNDI PLAZA TAXI RANK TURN RIGHT TO JOIN PRINCESS MAGOGO STREET AND TURN RIGHT TO JOIN KING DINIZULU HIGHWAY AND TURN RIGHT TO JOIN P702 PROCEED AND PASS MASHONA, PASS ST FRANSIS, PASS KWAVUTHELA RESERVE, LOADING AND OFF LOADING ALONG THE ROAD AND PROCEED TO XOLO LOADING AND OFF LOADING ALONG THE ROAD PROCEED TO ISPHIVA RESERVELOMO LOADING AND OFF LOADING ALONG THE ROAD AND TURN LEFT TO XASANA RESERVE LOADING AND OFF LOADING ALONG THE ROAD AND TURN BACK TO P702 PROCEED TO LOMO RESERVE LOADING AND OFF LOADING ALONG THE ROAD ,PROCEED TO ISIPHIVA RESERVE LOADING AND OFF LOADING ALONG THE ROAD PROCEED WITH P702 AND PASS LOMO CLINIC LOADING AND OFF LOADING ALONG THE ROAD AND PASS MTHUNZIWOXOLO SCHOOL PROCEED WITH P702 LOADING AND OFF LOADING ALONG THE ROAD AND TURN BACK TO ULUNDI PLAZA TAXI RANK USING THE SAME ROUTE.
12.8	KZPRERC2797422 - ULUNDI TO NTANDAKUWELA (LOCAL). FROM ULUNDI PLAZA TAXI RANK TURN RIGHT TO JOIN PRINCESS MAGOGO STREET AND TURN RIGHT TO JOIN KING DINIZULU HIGHWAY, TURN RIGHT TO JOIN P702 AND PROCEED TO NTANDAKUWELA RESERVE LOADING AND OFF LOADING ALONG THE ROAD, PROCEED TO MANEKWANE RESERVE LOADING AND OFF LOADING ALONG THE ROAD, PROCEED TO SANGOYANE RESERVE LOADING AND OFF LOADING AND OFF LOADING ALONG THE ROAD AND TURN BACK TO ULUNDI -PLAZA TAXI RANK USING THE SAME ROUTE.
12.9	KZPRERC2797471 - ULUNDI TO WELA (LOCAL) FROM ULUNDI-PLAZA TAXI RANK TURN RIGHT TO JOIN PRINCESS MAGOGO STREET AND TURN RIGHT TO JOIN KING DINIZULU AND TURN RIGHT WITH P702 AND TURN RIGHT TO WELA RESERVE LOADING AND OFF LOADING ALONG THE ROAD, PASS WELA PRIMARY SCHOOL AND TURN BACK WITH SAME ROUTE TO ULUNDI-PLAZA TAXI RANK.
12.10	KZPRERC2797520 - ULUNDI TO ZONDELA (LOCAL) FROM ULUNDI - PLAZA TAXI RANK TURN LEFT TO JOIN PRINCESS MAGOGO AND TURN LEFT TO JOIN KING ZWELITHINI ROAD, AND TURN RIGHT TO JOIN KING MPANDE STREET, PASS KING MAGEBA PUBLIC SCHOOL AND BACK TO ULUNDI -PLAZA TAXI RANK WITH SAME ROUTE.
12.11	KZPRERC2797569 - ULUNDI TO THOKOZA (LOCAL) FROM ULUNDI - PLAZA TAXI RANK TURN RIGHT TO JOIN PRINCESS MAGOGO STREET, AND TURN LEFT TO JOIN KING DINIZULU, TURN LEFT TO JOIN KING CETSHWAYO HIGHWAY P700 TURN RIGHT TOWARDS THENGISANGAYE PRIMARY SCHOOL AND PASS THOKOZA STORE LOADING AND OFF LOADING ALONG THE ROAD PROCEED TO THOKOZA RESERVE AND RETURN BACK WITH SAME ROUTE TO ULUNDI-PLAZA TAXI RANK.
12.12	KZPRERC2797618 - ULUNDI TO EZIHLABENI (LOCAL) FROM ULUNDI-PLAZA TAXI RANK TURN RIGHT TO JOIN PRINCESS MAGOGO STREET AND TURN LEFT TO JOIN KING DINIZULU AND TURN LEFT TO JOIN KING CETSHWAYO P700 PASS ONDINI MUSEUM TURN LEFT TO NDAYINI AND BACK TO JOIN P700 TOWARDS EZIHLABENI RESERVE AND BACK TO ULUNDI PLAZA TAXI RANK WITH SAME ROUTE.
12.13	KZPRERC2797667 - ULUNDI TO NHLUNGWANE (LOCAL) FROM ULUNDI - PLAZA TAXI RANK TURN RIGHT TO JOIN PRINCESS MAGOGO AND TURN LEFT TO JOIN KING CETSHWAYO HIGHWAY P700 PASS NQUNQE PRIMARY SCHOOL, PASS MLABA TRIBAL AUTHORITY SCHOOL, TURN LEFT TO NTILINGWE RESERVE LOADING AND OFF LOADING ALONG THE ROAD AND TURN BACK TO P700 TURN LEFT TO KWATHUTHU, PROCEED TO NKONJANE LOADING AND OFF LOADING ALONG THE ROAD, AND TURN BACK TO P700,TURN LEFT TO NTABANKULU RESERVE LOADING AND OFF LOADING ALONG THE ROAD. TURN BACK TO P700 PROCEED TO DINDI RESERVE WITH P700 LOADING AND OFF LOADING ALONG THE ROAD ,TURN RIGHT WITH D1702 TO NJOMELWANE RESERVE LOADING AND OFF LOADING ALONG THE ROAD AND TURN BACK TO P700 PROCEED AND PASS NHLUNGWANE HIGH SCHOOL TURN LEFT TO ZILULWANE RESERVE LOADING AND OFF LOADING ALONG THE ROAD AND TURN BACK TO P700 TURN RIGHT WITH D1733 TO NQULWANE RESERVE LOADING AND OFF LOADING ALONG THE ROAD AND BACK TO P700 PROCEED AND TURN LEFT WITH HLUSHWANA PRIMARY SCHOOL TO BHEKIMBAZO RESERVE AND BACK TO ULUNDI-PLAZA TAXI RANK USING THE SAME ROUTE.



transport

Department:
Transport
Province of KwaZulu-Natal

GAZETTE

LGKZNG20-2023-AUG

REGION: ALL

12.14	KZPRERC2797716 - ULUNDI TO OKHUKHO (LOCAL) FROM ULUNDI PLAZA TAXI RANK TURN RIGHT TO JOIN PRINCESS MAGOGO STREET, AND TURN LEFT TO JOIN KING DINIZULU HIGHWAY AND TURN LEFT TO KING CETSHWAYO/P700 PASS MGABABA RESERVE LOADING AND OFF LOADING ALONG THE ROAD PROCEED TO OKHUKHO MINE AND TURN BACK TO ULUNDI PLAZA TAXI RANK USING THE SAME ROUTE.
12.15	KZPRERC2797765 - ULUNDI TO DUMANENI (LOCAL) FROM ULUNDI PLAZA TAXI RANK TURN RIGHT TO JOIN PRINCESS MAGOGO STREET AND TURN LEFT TO KING CETSHWAYO/P700 AND TURN RIGHT TO DUMANENI RESERVE LOADING AND OFF LOADING ALONG THE ROAD PASS TSHENILOLWAZI SCHOOL PROCEED TO DUMANENI AND PASS KWAMAYISE STORE AND PROCEED TO EKUJULENI SCHOOL AND TURN BACK TO ULUNDI-PLAZA TAXI RANK USING THE SAME ROUTE.
12.16	KZPRERC2797814 - ULUNDI TO HLOPEKHULU (LOCAL) FROM ULUNDI-PLAZA TAXI RANK TURN RIGHT TO PRINCESS MAGOGO STREET AND TURN LEFT TO KING DINIZULU HIGHWAY AND TURN LEFT TO KING CETSHWAYO AND TURN LEFT WITH D1700 PROCEED TO HLOPEKHULU TURN RIGHT TO D1715 PASS KWAGIJIMA STORE AND TURN BACK AND TURN BACK AT HLOPEKHULU RESERVE AND TURN BACK TO ULUNDI-PLAZA TAXI RANK USING THE SAME ROUTE.
12.17	KZPRERC2797863 - ULUNDI TO KWACEZA (LOCAL) FROM ULUNDI PLAZA TAXI RANK ASSOCIATION TURN RIGHT TO JOIN PRINCESS MAGOGO STREET AND TURN RIGHT TO JOIN KING DINUZULU HIGHWAY PROCEED TO JOIN P522, PROCEED TO MADAKA RESERVE LOADING AND OFF LOADING ALONG THE ROAD, PROCEED TO NDINDE RESERVE LOADING AND OFF LOADING ALONG THE ROAD, PROCEED TO MAME RESERVE, LOADING AND OFF LOADING ALONG THE ROAD PROCEED WITH P522/R66 AND TURN LEFT WITH P487 TO KWACEZA PROCEED TO PHANGODE RESERVE LOADING AND OFF LOADING ALONG THE ROAD, PROCEED TO EZIMFABENI RESERVE LOADING AND OFF LOADING ALONG THE ROAD, PROCEED TO DLABANE RESERVE LOADING AND OFF LOADING ALONG THE ROAD, PROCEED TO DAMBA RESERVE LOADING AND OFF LOADING ALONG THE ROAD, PROCEED TO NHLONGA RESERVE LOADING AND OFF LOADING ALONG THE ROAD, PROCEED TO KWA BRUSH RESERVE LOADING AND OFF LOADING ALONG THE ROAD, TURN WITH D1722 TO THULASIZWE RESERVE LOADING AND OFF LOADING ALONG THE ROAD, PROCEED TO KWADUVELA RESERVE, AND TURN LEFT TO THULASIZWE HOSPITAL AND TURN BACK TO CEZA HOSPITAL, PROCEED TO MPHONGOZINI SCHOOL LOADING AND OFF LOADING ALONG THE ROAD AND BACK TO ULUNDI PLAZA TAXI RANK USING THE SAME ROUTE.
12.18	KZPRERC2797912 - ULUNDI TO ISITETEMU, IDLEBE (LOCAL) FROM ULUNDI-TAXI RANK AND TURN RIGHT TO JOIN PRINCESS MAGOGO STREET AND TURN RIGHT TO JOIN KING DINIZULU HIGHWAY AND TURN LEFT TO JOIN P244 AND PROCEED PASS NKOJENI AREA, AND PROCEED TO MHLAHLANE RESERVE AND TURN RIGHT TO JOIN P704 PROCEED TO KWAMAHLEZA RESERVE AND TURN RIGHT TO JOIN 2292 PROCEED TO GOGO RESERVE, PROCEED TO KWANGENETSHENI RESERVE AND TURN BACK TO JOIN P704, PROCEED AND PASS IDLEBE STORE AND TURN RIGHT TO D1718 PASS IDLEBE SCHOOL AND TURN RIGHT WITH 2293 PROCEED TO OGODWENI RESERVE PROCEED TO D1718 AND TURN RIGHT WITH P704 PASS MWELASE PRIMARY SCHOOL PROCEED TO MLOVU RESERVE AND TURN BACK WITH P704 AND TURN RIGHT WITH D1719 TO ISITETEMU RESERVE LOADING AND OFF LOADING ALONG THE ROAD AND TURN BACK TO ULUNDI -PLAZA TAXI RANK USING THE SAME ROUTE.
12.19	KZPRERC2797961 - ULUNDI TO OSUTHU (LOCAL) FROM ULUNDI PLAZA TAXI RANK TURN RIGHT TO JOIN PRINCESS MAGOGO STREET AND TURN RIGHT TO JOIN KING DINIZULU HIGHWAY PROCEED TO P522 PASS NDINDE RESERVE PROCEED PASS KWAMAME TURN LEFT WITH D1820 TO OSUTU RESERVE LOADING AND OFF LOADING ALONG THE ROAD PROCEED PASS SONKESHANA PRIMARY SCHOOL LOADING AND OFF LOADING ALONG THE ROAD, PROCEED AND PASS OSUTHU SCHOOL LOADING AND OFF LOADING ALONG THE ROAD PROCEED AND PASS QUEEN KAMSWELI SCHOOL LOADING AND OFF LOADING ALONG THE ROAD AND PROCEED TO OSUTHU TAXI RANK LOADING AND OFF LOADING ALONG THE ROAD AND TURN BACK TO ULUNDI PLAZA TAXI RANK USING THE SAME ROUTE.
12.20	KZPRERC2798010 - ULUNDI TO ESIGODIPHOLA (LOCAL) FROM ULUNDI PLAZA TAXI RANK AND TURN RIGHT TO JOIN PRINCESS MAGOGO STREET AND TURN LEFT TO JOIN KING DINIZULU HIGHWAY AND TURN RIGHT TO JOIN R34 LOADING AND OFF LOADING ALONG THE ROAD PROCEED AND PASS MAKHOSINI RESERVE AND TURN RIGHT TO LANDULWAZI PRIMARY SCHOOL AND PROCEED TO ESIGODIPHOLA RESERVE LOADING AND OFF LOADING ALONG THE ROAD, PROCEED AND PASS LANDULWAZI PRIMARY SCHOOL LOADING AND OFF LOADING ALONG THE ROAD AND TURN BACK TO ULUNDI PLAZA TAXI RANK USING THE SAME ROUTE DETAILED.
12.21	KZPRERC2798059 - ULUNDI TO DENNY DALTON (LOCAL) FROM ULUNDI PLAZA TAXI RANK AND TURN RIGHT TO JOIN PRINCESS MAGOGO STREET AND TURN LEFT TO JOIN KING DINIZULU HIGHWAY PROCEED TO ULUNDI 19 WITH P52 AND TURN RIGHT TO JOIN R34, PROCEED TO EMAKHOSINI RESERVE LOADING AND OFF LOADING ALONG THE ROAD AND CROSS MAPHOMA BRIDGE PASS MPOFAZANA CRÈCHE PROCEED TO P47 AND TURN RIGHT TO DENNY DALTON PASS MDUMEZWENI STORE LOADING AND OFF LOADING ALONG THE ROAD PROCEED AND TURN RIGHT WITH PASS BUHLEBELANGA SCHOOL LOADING AND OFF LOADING ALONG THE ROAD AND TURN LEFT PASS MPUNGAMHLOPE POLICE STATION LOADING AND OFF LOADING ALONG THE ROAD PASS PENTECOSTAL CHURCH LOADING AND OFF LOADING ALONG THE ROAD PROCEED WITH D 3142 LOADING AND OFF LOADING ALONG THE ROAD AND TURN LEFT WITH D 3144 PROCEED TO EZIBOMVU RESERVE AND TURN BACK TO ULUNDI-PLAZA TAXI RANK USING THE SAME ROUTE.
12.22	KZPRERC2798108 - ULUNDI TO BABANANGO (LOCAL DISTANCE) FROM ULUNDI - PLAZA TAXI RANK AND TURN RIGHT TO JOIN PRINCESS MAGOGO STREET AND TURN LEFT TO JOIN KING DINIZULU HIGHWAY, AND PROCEED TO ULUNDI 19 WITH R 66 TO JOIN R34 PASS EMAKHOSINI RESERVE AND TURN LEFT TO BABANANGO RESERVE WITH P432 LOADING AND OFF LOADING ALONG THE ROAD PROCEED WITH P432 TO BABANANGO PASS KONINGSDAL FARM PROCEED AND CROSS MPEMBENI BRIDGE PROCEED TO P250, LOADING AND OFF LOADING ALONG THE ROAD TURN RIGHT TO JOIN P48 PROCEED TO BABANANGO LOADING AND OFF LOADING ALONG THE ROAD, PASS BABANANGO VILLAGE PROCEED TO BABANANGO TAXI RANK AND TURN BACK TO ULUNDI -PLAZA TAXI RANK USING THE SAME ROUTE.
12.23	KZPRERC2798157 - ULUNDI VIA KWACEZA TO VRYHEID (LONG DISTANCE) FROM ULUNDI-PLAZA TAXI RANK TURN RIGHT TO JOIN PRINCESS MAGOGO STREET AND TURN RIGHT TO JOIN KING DINIZULU HIGHWAY PROCEED TO JOIN P522, PROCEED TO MADAKA RESERVE LOADING AND OFF LOADING ALONG THE ROAD, PROCEED TO NDINDE RESERVE LOADING AND OFF LOADING ALONG THE ROAD, PROCEED TO MAME RESERVE, LOADING AND OFF LOADING ALONG THE ROAD PROCEED WITH P522, R66 AND TURN LEFT TO KWA-CEZA PROCEED TO PHANGODE RESERVE LOADING AND OFF LOADING ALONG THE ROAD, PROCEED TO EZIMFABENI RESERVE, LOADING AND OFF LOADING ALONG THE ROAD, PROCEED TO DLABANE RESERVE LOADING AND OFF LOADING ALONG THE ROAD, PROCEED TO DAMBA RESERVE LOADING AND OFF LOADING ALONG THE ROAD, PROCEED TO NHLONGA RESERVE LOADING AND OFF LOADING ALONG THE ROAD, PROCEED TO KWA-BRUSH RESERVE LOADING AND OFF LOADING ALONG THE ROAD, TURN WITH D172 TO THULASIZWE RESERVE LOADING AND OFF LOADING ALONG THE ROAD, PROCEED TO KWADUVELA RESERVE PROCEED TO P487 TURN RIGHT TO JOIN R34, TURN RIGHT AND PROCEED TO VRYHEID TAXI RANK OFF LOADING AND TURN BACK TO KWADUVELA USING THE SAME ROUTE.
12.24	KZPRERC2798255 - ULUNDI TO DUMANENI (LOCAL) FROM ULUNDI PLAZA TAXI RANK TURN RIGHT TO JOIN PRINCESS MAGOGO STREET AND TURN LEFT TO JOIN KING DINUZULU AND TURN LEFT TO JOIN KING CETSHWAYO P700 PASS ONDINI MUSEUM PROCEED TO DUMANENI RESERVE LOADING AND OFFLOADING AND BACK THROUGH THE SAME ROUTE.
12.25	KZPRERC2798304 - ULUNDI TO DUNDEE (LONG DISTANCE) FROM ULUNDI TAXI RANK TURN RIGHT TO JOIN PRINCESS MAGOGO AND TURN LEFT TO JOIN KING DINIZULU HIGHWAY JOIN R66, PROCEED TO ULUNDI19 AND TURN RIGHT TO JOIN R34 PROCEED AND TURN LEFT TO JOIN R33, TURN LEFT AND PROCEED WITH R33 TO DUNDEE AND TURN RIGHT TAXI RANK. OFFLOAD AND LOAD PASSENGERS BACK TO ULUNDI USING THE SAME ROUTE.
12.26	KZPRERC2798402 - ULUNDI TO LADYSMITH (LONG DISTANCE) FROM ULUNDI TAXI RANK TURN RIGHT TO JOIN PRINCESS MAGOGO STREET, TURN LEFT TO JOIN KING DINUZULU HIGHWAY, PROCEED TO ULUNDI 19 TURN RIGHT TO JOIN R34, PROCEED TO R33, PROCEED TO DUNDEE PROCEED TO R602, PROCEED TO N11 BECOMING NEWCASTLE ROAD, PROCEED TO LADYSMITH TAXI RANK ON QUEEN STREET OFF LOADING AND LOADING AND BACK TO ULUNDI USING THE SAME ROUTE.
12.27	KZPRERC2797128 - ULUNDI TO UNIT A (LOCAL) FROM ULUNDI PLAZA TAXI RANK TURN RIGHT TO JOIN PRINCESS MAGOGO AND TURN LEFT TO JOIN KING DINIZULU STREET, TURN LEFT TO JOIN MNYAMANA ROAD TURN LEFT TO JOIN MFOLOZI STREET AND TURN BACK TO ULUNDI PLAZA TAXI RANK USING THE SAME ROUTE.



transport

Department:
Transport
Province of KwaZulu-Natal

GAZETTE

LGKZNG20-2023-AUG

REGION: ALL

1) Application Number: APP0151903	2) Gazette Number: LGKZNG20-2023-AUG
3) Applicant: DP NCUBE ID NO. 6812125615080 Association: MAHLABATHINI-ULUNDI TRANS. ASSOCIATION	4) Applicant Address: P O BOX 130 MAHLABATHINI 3865
5) Existing Licence Holder: NOT APPLICABLE ID NO. NOT APPLICABLE	6) Existing Licence Holder Address: NOT APPLICABLE
7) Type of application: ADD AUTHORISATIONS/ROUTES	8) Operating Licence Number: LGKZN0803001579
9) Vehicle Type: MINIBUS	10) 1 X 15 (SEATED) + 0 (STANDING)
11) Region: ZULULAND	
12.1	KZPRERC2797030 - ULUNDI TO MABEDLANA (LOCAL) FROM ULUNDI PLAZA TAXI RANK TURN RIGHT TO JOIN PRINCESS MAGOGO CROSS KING DINIZULU GO STRAIGHT AND TURN LEFT WITH INKOSI GUMEDE STREET WHICH BECOMES UMKHULUTSHANE STREET AND TURN TO JOIN P734 ROAD TO NDLOVANE HIGH SCHOOL ROAD.GO STRAIGHT, LOADING AND OFFLOADING ALONG THE ROAD, TURN RIGHT ON THE RESERVOIR TANKS TOWARDS MHLAHLANE RESERVE LOADING AND OFFLOADING ALONG THE ROAD AND TURN BACK TO ULUNDI PLAZA TAXI RANK USING THE SAME ROUTE.
12.2	KZPRERC2797079 - ULUNDI TO MKHAZANA (LOCAL) FROM ULUNDI PLAZA TAXI RANK TURN RIGHT TO JOIN PRINCESS MAGOGO CROSS KING DINIZULU STRAIGHT TO MKHAZANE LOADING AND OFF-LOADING ALONG THE ROAD STRAIGHT AND PASS MAQHINGA HIGH SCHOOL TURN RIGHT TOWARDS GODLUMKHONTO PRIMARY SCHOOL AND TURN BACK TOWARDS WHITE UMFOLOZI BRIDGE TOWARDS KWAMJIBHA RESERVE AND TURN BACK TO ULUNDI PLAZA TAXI RANK USING THE SAME ROUTE.
12.3	KZPRERC2797177 - ULUNDI TO UNIT C & D (LOCAL) FROM ULUNDI PLAZA TAXI RANK TURN RIGHT TO JOIN PRINCESS MAGOGO STREET AND TURN LEFT JOIN KING ZWELITHINI STREET PROCEED AND PASS UNIT C LOADING AND OFF LOADING ALONG THE ROAD PASS, PRINCE DABULAMANZI SCHOOL TURN RIGHT TO JOIN KING SHAKA STREET TO SECTION D AND TURN LEFT TO JOIN DR. DENNIS MADIDE STREET PROCEEDING TO EMTHONJANENI STREET LOADING AND OFF LOADING ALONG THE ROAD TURN RIGHT TO JOIN F.T MDALOSE STREET LOADING AND OFF LOADING ALONG THE ROAD. TURN BACK TO ULUNDI PLAZA TAXI RANK USING THE SAME ROUTE.
12.4	KZPRERC2797226 - ULUNDI TO MASHONA (LOCAL) FROM ULUNDI PLAZA TAXI RANK TURN RIGHT TO JOIN PRINCESS MAGOGO AND TURN RIGHT TO JOIN KING DINIZULU ROAD LOADING AND OFF LOADING ALONG THE ROAD, PASS MAHLABATHINI PRIMARY SCHOOL TURN RIGHT TO JOIN P702 LOADING AND OFF LOADING ALONG THE ROAD PROCEED TO ST. FRANCIS HOSPITAL AND TURN BACK TO ULUNDI PLAZA TAXI RANK USING THE SAME ROUTE.
12.5	KZPRERC2797275 - ULUNDI TO NCONJENI (LOCAL) FROM ULUNDI PLAZA TAXI RANK TURN RIGHT TO JOIN PRINCESS MAGOGO STREET AND TURN RIGHT TO JOIN KING DINIZULU AND TURN LEFT TO JOIN P244MAYIWANE-MASHONA JUNCTION TURN RIGHT WITH D1721 TO NCONJENI HOSPITAL LOADING AND OFF LOADING ALONG THE ROAD PROCEED TO KWAPHINDANGENE RESERVE LOADING AND OFF LOADING ALONG THE ROAD, PROCEED TO KWANGILAZI STORE LOADING AND OFF LOADING ALONG THE ROAD, PROCEED WITH D1717 TO VEZUNYAWO AND NOMDIYA AND TURN RIGHT WITH P244 BACK TO ULUNDI PLAZA TAXI RANK USING THE SAME ROUTE.
12.6	KZPRERC2797324 - ULUNDI TO NHLAZATSHE (LOCAL) FROM ULUNDI PLAZA TAXI RANK TURN RIGHT TO JOIN PRINCESS MAGOGO STREET AND TURN RIGHT TO JOIN KING DINIZULU STREET AND TURN LEFT WITH P244 PROCEED TO MHLAHLANE RESERVE LOADING AND OFF LOADING ALONG THE ROAD,PASS THWASANE HIGH SCHOOL PROCEED TO NHLAZATSHE RESERVE LOADING AND OFF LOADING ALONG THE ROAD AND TURN BACK TO ULUNDI PLAZA TAXI RANK USING THE SAME ROUTES.
12.7	KZPRERC2797373 - ULUNDI TO XOLO \ LOMO (LOCAL) FROM ULUNDI PLAZA TAXI RANK TURN RIGHT TO JOIN PRINCESS MAGOGO STREET AND TURN RIGHT TO JOIN KING DINIZULU HIGHWAY AND TURN RIGHT TO JOIN P702 PROCEED AND PASS MASHONA, PASS ST FRANSIS, PASS KWAVUTHELA RESERVE, LOADING AND OFF LOADING ALONG THE ROAD AND PROCEED TO XOLO LOADING AND OFF LOADING ALONG THE ROAD PROCEED TO ISPHIVA RESERVE\LOMO LOADING AND OFF LOADING ALONG THE ROAD AND TURN LEFT TO XASANA RESERVE LOADING AND OFF LOADING ALONG THE ROAD AND TURN BACK TO P702 PROCEED TO LOMO RESERVE LOADING AND OFF LOADING ALONG THE ROAD ,PROCEED TO ISIPHIVA RESERVE LOADING AND OFF LOADING ALONG THE ROAD PROCEED WITH P702 AND PASS LOMO CLINIC LOADING AND OFF LOADING ALONG THE ROAD AND PASS MTHUNZIWOXOLO SCHOOL PROCEED WITH P702 LOADING AND OFF LOADING ALONG THE ROAD AND TURN BACK TO ULUNDI PLAZA TAXI RANK USING THE SAME ROUTE.
12.8	KZPRERC2797422 - ULUNDI TO NTANDAKUWELA (LOCAL). FROM ULUNDI PLAZA TAXI RANK TURN RIGHT TO JOIN PRINCESS MAGOGO STREET AND TURN RIGHT TO JOIN KING DINIZULU HIGHWAY, TURN RIGHT TO JOIN P702 AND PROCEED TO NTANDAKUWELA RESERVE LOADING AND OFF LOADING ALONG THE ROAD, PROCEED TO MANEKWANE RESERVE LOADING AND OFF LOADING ALONG THE ROAD, PROCEED TO SANGOYANE RESERVE LOADING AND OFF LOADING AND OFF LOADING ALONG THE ROAD AND TURN BACK TO ULUNDI -PLAZA TAXI RANK USING THE SAME ROUTE.
12.9	KZPRERC2797471 - ULUNDI TO WELA (LOCAL) FROM ULUNDI-PLAZA TAXI RANK TURN RIGHT TO JOIN PRINCESS MAGOGO STREET AND TURN RIGHT TO JOIN KING DINIZULU AND TURN RIGHT WITH P702 AND TURN RIGHT TO WELA RESERVE LOADING AND OFF LOADING ALONG THE ROAD, PASS WELA PRIMARY SCHOOL AND TURN BACK WITH SAME ROUTE TO ULUNDI-PLAZA TAXI RANK.
12.10	KZPRERC2797520 - ULUNDI TO ZONDELA (LOCAL) FROM ULUNDI - PLAZA TAXI RANK TURN LEFT TO JOIN PRINCESS MAGOGO AND TURN LEFT TO JOIN KING ZWELITHINI ROAD, AND TURN RIGHT TO JOIN KING MPANDE STREET, PASS KING MAGEBA PUBLIC SCHOOL AND BACK TO ULUNDI -PLAZA TAXI RANK WITH SAME ROUTE.
12.11	KZPRERC2797569 - ULUNDI TO THOKOZA (LOCAL) FROM ULUNDI - PLAZA TAXI RANK TURN RIGHT TO JOIN PRINCESS MAGOGO STREET, AND TURN LEFT TO JOIN KING DINIZULU, TURN LEFT TO JOIN KING CETSHWAYO HIGHWAY\P700 TURN RIGHT TOWARDS THENGISANGAYE PRIMARY SCHOOL AND PASS THOKOZA STORE LOADING AND OFF LOADING ALONG THE ROAD PROCEED TO THOKOZA RESERVE AND RETURN BACK WITH SAME ROUTE TO ULUNDI-PLAZA TAXI RANK.
12.12	KZPRERC2797618 - ULUNDI TO EZIHLABENI (LOCAL) FROM ULUNDI-PLAZA TAXI RANK TURN RIGHT TO JOIN PRINCESS MAGOGO STREET AND TURN LEFT TO JOIN KING DINIZULU AND TURN LEFT TO JOIN KING CETSHWAYO\P700 PASS ONDINI MUSEUM TURN LEFT TO NDAYINI AND BACK TO JOIN P700 TOWARDS EZIHLABENI RESERVE AND BACK TO ULUNDI PLAZA TAXI RANK WITH SAME ROUTE.



transport

Department:
Transport
Province of KwaZulu-Natal

GAZETTE

LGKZNG20-2023-AUG

REGION: ALL

12.13	KZPRERC2797667 - ULUNDI TO NHLUNGWANE (LOCAL) FROM ULUNDI - PLAZA TAXI RANK TURN RIGHT TO JOIN PRINCESS MAGOGO AND TURN LEFT TO JOIN KING CETSHWAYO HIGHWAY P700 PASS NOUNOE PRIMARY SCHOOL, PASS MLABA TRIBAL AUTHORITY SCHOOL, TURN LEFT TO NTILINGWE RESERVE LOADING AND OFF LOADING ALONG THE ROAD AND TURN BACK TO P700 TURN LEFT TO KWATHUTHU, PROCEED TO NKONJANE LOADING AND OFF LOADING ALONG THE ROAD AND TURN BACK TO P700, TURN LEFT TO NTABANKULU RESERVE LOADING AND OFF LOADING ALONG THE ROAD, TURN BACK TO P700 PROCEED TO DINDI RESERVE WITH P700 LOADING AND OFF LOADING ALONG THE ROAD, TURN RIGHT WITH D1702 TO NJOMELWANE RESERVE LOADING AND OFF LOADING ALONG THE ROAD AND TURN BACK TO P700 PROCEED AND PASS NHLUNGWANE HIGH SCHOOL TURN LEFT TO ZILULWANE RESERVE LOADING AND OFF LOADING ALONG THE ROAD AND TURN BACK TO P700 TURN RIGHT WITH D1733 TO NQULWANE RESERVE LOADING AND OFF LOADING ALONG THE ROAD AND BACK TO P700 PROCEED AND TURN LEFT WITH HLUSHWANA PRIMARY SCHOOL TO BHEKIMBAZO RESERVE AND BACK TO ULUNDI-PLAZA TAXI RANK USING THE SAME ROUTE.
12.14	KZPRERC2797716 - ULUNDI TO OKHUKHO (LOCAL) FROM ULUNDI PLAZA TAXI RANK TURN RIGHT TO JOIN PRINCESS MAGOGO STREET, AND TURN LEFT TO JOIN KING DINIZULU HIGHWAY AND TURN LEFT TO KING CETSHWAYO P700 PASS MGABABA RESERVE LOADING AND OFF LOADING ALONG THE ROAD PROCEED TO OKHUKHO MINE AND TURN BACK TO ULUNDI PLAZA TAXI RANK USING THE SAME ROUTE.
12.15	KZPRERC2797765 - ULUNDI TO DUMANENI (LOCAL) FROM ULUNDI PLAZA TAXI RANK TURN RIGHT TO JOIN PRINCESS MAGOGO STREET AND TURN LEFT TO KING CETSHWAYO P700 AND TURN RIGHT TO DUMANENI RESERVE LOADING AND OFF LOADING ALONG THE ROAD PASS TSHENILOLWAZI SCHOOL PROCEED TO DUMANENI AND PASS KWAMAYISE STORE AND PROCEED TO EKJULENI SCHOOL AND TURN BACK TO ULUNDI-PLAZA TAXI RANK USING THE SAME ROUTE.
12.16	KZPRERC2797814 - ULUNDI TO HLOPHEKHULU (LOCAL) FROM ULUNDI-PLAZA TAXI RANK TURN RIGHT TO PRINCESS MAGOGO STREET AND TURN LEFT TO KING DINIZULU HIGHWAY AND TURN LEFT TO KING CETSHWAYO AND TURN LEFT WITH D1700 PROCEED TO HLOPHEKHULU TURN RIGHT TO D1715 PASS KWAGJIMA STORE AND TURN BACK AND TURN BACK AT HLOPHEKHULU RESERVE AND TURN BACK TO ULUNDI-PLAZA TAXI RANK USING THE SAME ROUTE.
12.17	KZPRERC2797863 - ULUNDI TO KWACEZA (LOCAL) FROM ULUNDI PLAZA TAXI RANK ASSOCIATION TURN RIGHT TO JOIN PRINCESS MAGOGO STREET AND TURN RIGHT TO JOIN KING DINUZULU HIGHWAY PROCEED TO JOIN P522 PROCEED TO MADAKA RESERVE LOADING AND OFF LOADING ALONG THE ROAD, PROCEED TO NDINDE RESERVE LOADING AND OFF LOADING ALONG THE ROAD, PROCEED TO MAME RESERVE, LOADING AND OFF LOADING ALONG THE ROAD PROCEED WITH P522/R66 AND TURN LEFT WITH P487 TO KWACEZA PROCEED TO PHANGODE RESERVE LOADING AND OFF LOADING ALONG THE ROAD, PROCEED TO EZIMFABENI RESERVE LOADING AND OFF LOADING ALONG THE ROAD, PROCEED TO DLABANE RESERVE LOADING AND OFF LOADING ALONG THE ROAD, PROCEED TO DAMBA RESERVE LOADING AND OFF LOADING ALONG THE ROAD, PROCEED TO NHLONGA RESERVE LOADING AND OFF LOADING ALONG THE ROAD, PROCEED TO KWA BRUSH RESERVE LOADING AND OFF LOADING ALONG THE ROAD, TURN WITH D1722 TO THULASIZWE RESERVE LOADING AND OFF LOADING ALONG THE ROAD, PROCEED TO KWADUVELA RESERVE, AND TURN LEFT TO THULASIZWE HOSPITAL AND TURN BACK TO CEZA HOSPITAL, PROCEED TO MPHONGOZINI SCHOOL LOADING AND OFF LOADING ALONG THE ROAD AND BACK TO ULUNDI PLAZA TAXI RANK USING THE SAME ROUTE.
12.18	KZPRERC2797912 - ULUNDI TO ISITETEMU IDLEBE (LOCAL) FROM ULUNDI-TAXI RANK AND TURN RIGHT TO JOIN PRINCESS MAGOGO STREET AND TURN RIGHT TO JOIN KING DINIZULU HIGHWAY AND TURN LEFT TO JOIN P244 AND PROCEED PASS NKONJENI AREA, AND PROCEED TO MHLAHLANE RESERVE AND TURN RIGHT TO JOIN P704 PROCEED TO KWAMAHLEZA RESERVE AND TURN RIGHT TO JOIN 2292, PROCEED TO GOOO RESERVE, PROCEED TO KWANGENETSHENI RESERVE AND TURN BACK TO JOIN P704, PROCEED AND PASS IDLEBE STORE AND TURN RIGHT TO D1718, PASS IDLEBE SCHOOL AND TURN RIGHT WITH 2293 PROCEED TO OGODWENI RESERVE PROCEED TO D1718 AND TURN RIGHT WITH P704 PASS MWELASE PRIMARY SCHOOL PROCEED TO MLOVU RESERVE AND TURN BACK WITH P704 AND TURN RIGHT WITH D1719 TO ISITETEMU RESERVE LOADING AND OFF LOADING ALONG THE ROAD AND TURN BACK TO ULUNDI-PLAZA TAXI RANK USING THE SAME ROUTE.
12.19	KZPRERC2797961 - ULUNDI TO OSUTHU (LOCAL) FROM ULUNDI PLAZA TAXI RANK TURN RIGHT TO JOIN PRINCESS MAGOGO STREET AND TURN RIGHT TO JOIN KING DINIZULU HIGHWAY PROCEED TO P522 PASS NDINDE RESERVE PROCEED PASS KWAMAME TURN LEFT WITH D1820 TO OSUTU RESERVE LOADING AND OFF LOADING ALONG THE ROAD PROCEED PASS SONKESHANA PRIMARY SCHOOL LOADING AND OFF LOADING ALONG THE ROAD, PROCEED AND PASS OSUTHU SCHOOL LOADING AND OFF LOADING ALONG THE ROAD PROCEED AND PASS QUEEN KAMSWELI SCHOOL LOADING AND OFF LOADING ALONG THE ROAD AND PROCEED TO OSUTHU TAXI RANK LOADING AND OFF LOADING ALONG THE ROAD AND TURN BACK TO ULUNDI PLAZA TAXI RANK USING THE SAME ROUTE.
12.20	KZPRERC2798010 - ULUNDI TO ESIGODIPHOLA (LOCAL) FROM ULUNDI PLAZA TAXI RANK AND TURN RIGHT TO JOIN PRINCESS MAGOGO STREET AND TURN LEFT TO JOIN KING DINIZULU HIGHWAY AND TURN RIGHT TO JOIN R34 LOADING AND OFF LOADING ALONG THE ROAD PROCEED AND PASS MAKHOSINI RESERVE AND TURN RIGHT TO LANDULWAZI PRIMARY SCHOOL AND PROCEED TO ESIGODIPHOLA RESERVE LOADING AND OFF LOADING ALONG THE ROAD, PROCEED AND PASS LANDULWAZI PRIMARY SCHOOL LOADING AND OFF LOADING ALONG THE ROAD AND TURN BACK TO ULUNDI PLAZA TAXI RANK USING THE SAME ROUTE DETAILED.
12.21	KZPRERC2798059 - ULUNDI TO DENNY DALTON (LOCAL) FROM ULUNDI PLAZA TAXI RANK AND TURN RIGHT TO JOIN PRINCESS MAGOGO STREET AND TURN LEFT TO JOIN KING DINIZULU HIGHWAY PROCEED TO ULUNDI 19 WITH P52 AND TURN RIGHT TO JOIN R34, PROCEED TO EMAKHOSINI RESERVE LOADING AND OFF LOADING ALONG THE ROAD AND PROCEED AND CROSS MAPHOMA BRIDGE PASS MPOFAZANA CRÈCHE PROCEED TO P47 AND TURN RIGHT TO DENNY DALTON PASS MDUMEZWE STORE LOADING AND OFF LOADING ALONG THE ROAD PROCEED AND TURN RIGHT WITH PASS BUHLEBELANGA SCHOOL LOADING AND OFF LOADING ALONG THE ROAD AND TURN LEFT PASS MPUNGAMHLOPHE POLICE STATION LOADING AND OFF LOADING ALONG THE ROAD PASS PENTECOSTAL CHURCH LOADING AND OFF LOADING ALONG THE ROAD PROCEED WITH D 3142 LOADING AND OFF LOADING ALONG THE ROAD AND TURN LEFT WITH D 3144 PROCEED TO EZIBOMVU RESERVE AND TURN BACK TO ULUNDI-PLAZA TAXI RANK USING THE SAME ROUTE.
12.22	KZPRERC2798108 - ULUNDI TO BABANANGO (LOCAL DISTANCE) FROM ULUNDI - PLAZA TAXI RANK AND TURN RIGHT TO JOIN PRINCESS MAGOGO STREET AND TURN LEFT TO JOIN KING DINIZULU HIGHWAY, AND PROCEED TO ULUNDI 19 WITH R 66 TO JOIN R34 PASS EMAKHOSINI RESERVE AND TURN LEFT TO BABANANGO RESERVE WITH P432 LOADING AND OFF LOADING ALONG THE ROAD PROCEED WITH P432 TO BABANANGO PASS KONINGSDAL FARM PROCEED AND CROSS MPMBENI BRIDGE PROCEED TO P250, LOADING AND OFF LOADING ALONG THE ROAD TURN RIGHT TO JOIN P48 PROCEED TO BABANANGO LOADING AND OFF LOADING ALONG THE ROAD, PASS BABANANGO VILLAGE PROCEED TO BABANANGO TAXI RANK AND TURN BACK TO ULUNDI - PLAZA TAXI RANK USING THE SAME ROUTE.
12.23	KZPRERC2798157 - ULUNDI VIA KWACEZA TO VRYHEID (LONG DISTANCE) FROM ULUNDI-PLAZA TAXI RANK TURN RIGHT TO JOIN PRINCESS MAGOGO STREET AND TURN RIGHT TO JOIN KING DINIZULU HIGHWAY PROCEED TO JOIN P522, PROCEED TO MADAKA RESERVE LOADING AND OFF LOADING ALONG THE ROAD, PROCEED TO NDINDE RESERVE LOADING AND OFF LOADING ALONG THE ROAD, PROCEED TO MAME RESERVE, LOADING AND OFF LOADING ALONG THE ROAD PROCEED WITH P522\ R66 AND TURN LEFT TO KWA-CEZA PROCEED TO PHANGODE RESERVE LOADING AND OFF LOADING ALONG THE ROAD, PROCEED TO EZIMFABENI RESERVE, LOADING AND OFF LOADING ALONG THE ROAD, PROCEED TO DLABANE RESERVE LOADING AND OFF LOADING ALONG THE ROAD, PROCEED TO DAMBA RESERVE LOADING AND OFF LOADING ALONG THE ROAD, PROCEED TO NHLONGA RESERVE LOADING AND OFF LOADING ALONG THE ROAD, PROCEED TO KWA-BRUSH RESERVE LOADING AND OFF LOADING ALONG THE ROAD, TURN WITH D172 TO THULASIZWE RESERVE LOADING AND OFF LOADING ALONG THE ROAD, PROCEED TO KWADUVELA RESERVE PROCEED TO P487 TURN RIGHT TO JOIN R34, TURN RIGHT AND PROCEED TO VRYHEID TAXI RANK OFF LOADING AND TURN BACK TO KWADUVELA USING THE SAME ROUTE.
12.24	KZPRERC2798255 - ULUNDI TO DUMANENI (LOCAL) FROM ULUNDI PLAZA TAXI RANK TURN RIGHT TO JOIN PRINCESS MAGOGO STREET AND TURN LEFT TO JOIN KING DINUZULU AND TURN LEFT TO JOIN KING CETSHWAYO P700 PASS ONDINI MUSEUM PROCEED TO DUMANENI RESERVE LOADING AND OFF LOADING AND BACK THROUGH THE SAME ROUTE.



transport

Department:
Transport
Province of KwaZulu-Natal

GAZETTE

LGKZNG20-2023-AUG

REGION: ALL

12.25	KZPRERC2798304 - ULUNDI TO DUNDEE (LONG DISTANCE) FROM ULUNDI TAXI RANK TURN RIGHT TO JOIN PRINCESS MAGOGO AND TURN LEFT TO JOIN KING DINIZULU HIGHWAY JOIN R66, PROCEED TO ULUNDI19 AND TURN RIGHT TO JOIN R34 PROCEED AND TURN LEFT TO JOIN R33, TURN LEFT AND PROCEED WITH R33 TO DUNDEE AND TURN RIGHT TAXI RANK. OFFLOAD AND LOAD PASSENGERS BACK TO ULUNDI USING THE SAME ROUTE.
12.26	KZPRERC2798402 - ULUNDI TO LADYSMITH (LONG DISTANCE) FROM ULUNDI TAXI RANK TURN RIGHT TO JOIN PRINCESS MAGOGO STREET, TURN LEFT TO JOIN KING DINUZULU HIGHWAY, PROCEED TO ULUNDI 19 TURN RIGHT TO JOIN R34, PROCEED TO R33, PROCEED TO DUNDEE PROCEED TO R602, PROCEED TO N11 BECOMING NEWCASTLE ROAD, PROCEED TO LADYSMITH TAXI RANK ON QUEEN STREET OFF LOADING AND LOADING AND BACK TO ULUNDI USING THE SAME ROUTE.
12.27	KZPRERC2797128 - ULUNDI TO UNIT A (LOCAL) FROM ULUNDI PLAZA TAXI RANK TURN RIGHT TO JOIN PRINCESS MAGOGO AND TURN LEFT TO JOIN KING DINIZULU STREET, TURN LEFT TO JOIN MNYAMANA ROAD TURN LEFT TO JOIN MFOLOZI STREET AND TURN BACK TO ULUNDI PLAZA TAXI RANK USING THE SAME ROUTE.



transport

Department:
Transport
Province of KwaZulu-Natal

GAZETTE

LGKZNG20-2023-AUG

REGION: ALL

1) Application Number: APP0151904	2) Gazette Number: LGKZNG20-2023-AUG
3) Applicant: MZIBENI NCANANA ID NO. 6606255485086 Association: MAHLABATHINI-ULUNDI TRANS. ASSOCIATION	4) Applicant Address: PO BOX 13013 ULUNDI 3838
5) Existing Licence Holder: NOT APPLICABLE ID NO. NOT APPLICABLE	6) Existing Licence Holder Address: NOT APPLICABLE
7) Type of application: ADD AUTHORISATIONS/ROUTES	8) Operating Licence Number: LGKZN0803001503
9) Vehicle Type: MINIBUS	10) 1 X 12 (SEATED) + 0 (STANDING)
11) Region: ZULULAND	
12.1	KZPRERC2797030 - ULUNDI TO MABEDLANA (LOCAL) FROM ULUNDI PLAZA TAXI RANK TURN RIGHT TO JOIN PRINCESS MAGOGO CROSS KING DINIZULU GO STRAIGHT AND TURN LEFT WITH INKOSI GUMEDE STREET WHICH BECOMES UMKHULUTSHANE STREET AND TURN TO JOIN P734 ROAD TO NDLOVANE HIGH SCHOOL ROAD.GO STRAIGHT, LOADING AND OFFLOADING ALONG THE ROAD, TURN RIGHT ON THE RESERVOIR TANKS TOWARDS MHLAHLANE RESERVE LOADING AND OFFLOADING ALONG THE ROAD AND TURN BACK TO ULUNDI PLAZA TAXI RANK USING THE SAME ROUTE.
12.2	KZPRERC2797079 - ULUNDI TO MKHAZANA (LOCAL) FROM ULUNDI PLAZA TAXI RANK TURN RIGHT TO JOIN PRINCESS MAGOGO CROSS KING DINIZULU STRAIGHT TO MKHAZANE LOADING AND OFF-LOADING ALONG THE ROAD STRAIGHT AND PASS MAQHINGA HIGH SCHOOL TURN RIGHT TOWARDS GODLUMKHONTO PRIMARY SCHOOL AND TURN BACK TOWARDS WHITE UMFOLOZI BRIDGE TOWARDS KWAMJIBHA RESERVE AND TURN BACK TO ULUNDI PLAZA TAXI RANK USING THE SAME ROUTE.
12.3	KZPRERC2797177 - ULUNDI TO UNIT C & D (LOCAL) FROM ULUNDI PLAZA TAXI RANK TURN RIGHT TO JOIN PRINCESS MAGOGO STREET AND TURN LEFT JOIN KING ZWELITHINI STREET PROCEED AND PASS UNIT C LOADING AND OFF LOADING ALONG THE ROAD PASS, PRINCE DABULAMANZI SCHOOL TURN RIGHT TO JOIN KING SHAKA STREET TO SECTION D AND TURN LEFT TO JOIN DR. DENNIS MADIDE STREET PROCEEDING TO EMTHONJANENI STREET LOADING AND OFF LOADING ALONG THE ROAD TURN RIGHT TO JOIN F.T MDALOSE STREET LOADING AND OFF LOADING ALONG THE ROAD. TURN BACK TO ULUNDI PLAZA TAXI RANK USING THE SAME ROUTE.
12.4	KZPRERC2797226 - ULUNDI TO MASHONA (LOCAL) FROM ULUNDI PLAZA TAXI RANK TURN RIGHT TO JOIN PRINCESS MAGOGO AND TURN RIGHT TO JOIN KING DINIZULU ROAD LOADING AND OFF LOADING ALONG THE ROAD, PASS MAHLABATHINI PRIMARY SCHOOL TURN RIGHT TO JOIN P702 LOADING AND OFF LOADING ALONG THE ROAD PROCEED TO ST. FRANCIS HOSPITAL AND TURN BACK TO ULUNDI PLAZA TAXI RANK USING THE SAME ROUTE.
12.5	KZPRERC2797275 - ULUNDI TO NKONJENI (LOCAL) FROM ULUNDI PLAZA TAXI RANK TURN RIGHT TO JOIN PRINCESS MAGOGO STREET AND TURN RIGHT TO JOIN KING DINIZULU AND TURN LEFT TO JOIN P244MAYIWANE-MASHONA JUNCTION TURN RIGHT WITH D1721 TO NKONJENI HOSPITAL LOADING AND OFF LOADING ALONG THE ROAD PROCEED TO KWAPHINDANGENE RESERVE LOADING AND OFF LOADING ALONG THE ROAD, PROCEED TO KWANGILAZI STORE LOADING AND OFF LOADING ALONG THE ROAD, PROCEED WITH D1717 TO VEZUNYAWO AND NOMDIYA AND TURN RIGHT WITH P244 BACK TO ULUNDI PLAZA TAXI RANK USING THE SAME ROUTE.
12.6	KZPRERC2797324 - ULUNDI TO NHLAZATSHE (LOCAL) FROM ULUNDI PLAZA TAXI RANK TURN RIGHT TO JOIN PRINCESS MAGOGO STREET AND TURN RIGHT TO JOIN KING DINIZULU STREET AND TURN LEFT WITH P244 PROCEED TO MHLAHLANE RESERVE LOADING AND OFF LOADING ALONG THE ROAD,PASS THWASANE HIGH SCHOOL PROCEED TO NHLAZATSHE RESERVE LOADING AND OFF LOADING ALONG THE ROAD AND TURN BACK TO ULUNDI PLAZA TAXI RANK USING THE SAME ROUTES.
12.7	KZPRERC2797373 - ULUNDI TO XOLO \ LOMO (LOCAL) FROM ULUNDI PLAZA TAXI RANK TURN RIGHT TO JOIN PRINCESS MAGOGO STREET AND TURN RIGHT TO JOIN KING DINIZULU HIGHWAY AND TURN RIGHT TO JOIN P702 PROCEED AND PASS MASHONA, PASS ST FRANSIS, PASS KWAVUTHELA RESERVE, LOADING AND OFF LOADING ALONG THE ROAD AND PROCEED TO XOLO LOADING AND OFF LOADING ALONG THE ROAD PROCEED TO ISPHIVA RESERVELOMO LOADING AND OFF LOADING ALONG THE ROAD AND TURN LEFT TO XASANA RESERVE LOADING AND OFF LOADING ALONG THE ROAD AND TURN BACK TO P702 PROCEED TO LOMO RESERVE LOADING AND OFF LOADING ALONG THE ROAD ,PROCEED TO ISIPHIVA RESERVE LOADING AND OFF LOADING ALONG THE ROAD PROCEED WITH P702 AND PASS LOMO CLINIC LOADING AND OFF LOADING ALONG THE ROAD AND PASS MTHUNZIWOXOLO SCHOOL PROCEED WITH P702 LOADING AND OFF LOADING ALONG THE ROAD AND TURN BACK TO ULUNDI PLAZA TAXI RANK USING THE SAME ROUTE.
12.8	KZPRERC2797422 - ULUNDI TO NTANDAKUWELA (LOCAL). FROM ULUNDI PLAZA TAXI RANK TURN RIGHT TO JOIN PRINCESS MAGOGO STREET AND TURN RIGHT TO JOIN KING DINIZULU HIGHWAY, TURN RIGHT TO JOIN P702 AND PROCEED TO NTANDAKUWELA RESERVE LOADING AND OFF LOADING ALONG THE ROAD, PROCEED TO MANEKWANE RESERVE LOADING AND OFF LOADING ALONG THE ROAD, PROCEED TO SANGOYANE RESERVE LOADING AND OFF LOADING AND OFF LOADING ALONG THE ROAD AND TURN BACK TO ULUNDI -PLAZA TAXI RANK USING THE SAME ROUTE.
12.9	KZPRERC2797471 - ULUNDI TO WELA (LOCAL) FROM ULUNDI-PLAZA TAXI RANK TURN RIGHT TO JOIN PRINCESS MAGOGO STREET AND TURN RIGHT TO JOIN KING DINIZULU AND TURN RIGHT WITH P702 AND TURN RIGHT TO WELA RESERVE LOADING AND OFF LOADING ALONG THE ROAD, PASS WELA PRIMARY SCHOOL AND TURN BACK WITH SAME ROUTE TO ULUNDI-PLAZA TAXI RANK.
12.10	KZPRERC2797520 - ULUNDI TO ZONDELA (LOCAL) FROM ULUNDI - PLAZA TAXI RANK TURN LEFT TO JOIN PRINCESS MAGOGO AND TURN LEFT TO JOIN KING ZWELITHINI ROAD, AND TURN RIGHT TO JOIN KING MPANDE STREET, PASS KING MAGEBA PUBLIC SCHOOL AND BACK TO ULUNDI -PLAZA TAXI RANK WITH SAME ROUTE.
12.11	KZPRERC2797569 - ULUNDI TO THOKOZA (LOCAL) FROM ULUNDI - PLAZA TAXI RANK TURN RIGHT TO JOIN PRINCESS MAGOGO STREET, AND TURN LEFT TO JOIN KING DINIZULU, TURN LEFT TO JOIN KING CETSHWAYO HIGHWAY P700 TURN RIGHT TOWARDS THENGISANGAYE PRIMARY SCHOOL AND PASS THOKOZA STORE LOADING AND OFF LOADING ALONG THE ROAD PROCEED TO THOKOZA RESERVE AND RETURN BACK WITH SAME ROUTE TO ULUNDI-PLAZA TAXI RANK.
12.12	KZPRERC2797618 - ULUNDI TO EZIHLABENI (LOCAL) FROM ULUNDI-PLAZA TAXI RANK TURN RIGHT TO JOIN PRINCESS MAGOGO STREET AND TURN LEFT TO JOIN KING DINIZULU AND TURN LEFT TO JOIN KING CETSHWAYO P700 PASS ONDINI MUSEUM TURN LEFT TO NDAYINI AND BACK TO JOIN P700 TOWARDS EZIHLABENI RESERVE AND BACK TO ULUNDI PLAZA TAXI RANK WITH SAME ROUTE.
12.13	KZPRERC2797667 - ULUNDI TO NHLUNGWANE (LOCAL) FROM ULUNDI - PLAZA TAXI RANK TURN RIGHT TO JOIN PRINCESS MAGOGO AND TURN LEFT TO JOIN KING CETSHWAYO HIGHWAY P700 PASS NQUNQE PRIMARY SCHOOL, PASS MLABA TRIBAL AUTHORITY SCHOOL, TURN LEFT TO NTILINGWE RESERVE LOADING AND OFF LOADING ALONG THE ROAD AND TURN BACK TO P700 TURN LEFT TO KWATHUTHU, PROCEED TO NKONJANE LOADING AND OFF LOADING ALONG THE ROAD, AND TURN BACK TO P700,TURN LEFT TO NTABANKULU RESERVE LOADING AND OFF LOADING ALONG THE ROAD. TURN BACK TO P700 PROCEED TO DINDI RESERVE WITH P700 LOADING AND OFF LOADING ALONG THE ROAD ,TURN RIGHT WITH D1702 TO NJOMELWANE RESERVE LOADING AND OFF LOADING ALONG THE ROAD AND TURN BACK TO P700 PROCEED AND PASS NHLUNGWANE HIGH SCHOOL TURN LEFT TO ZILULWANE RESERVE LOADING AND OFF LOADING ALONG THE ROAD AND TURN BACK TO P700 TURN RIGHT WITH D1733 TO NQULWANE RESERVE LOADING AND OFF LOADING ALONG THE ROAD AND BACK TO P700 PROCEED AND TURN LEFT WITH HLUSHWANA PRIMARY SCHOOL TO BHEKIMBAZO RESERVE AND BACK TO ULUNDI-PLAZA TAXI RANK USING THE SAME ROUTE.



transport

Department:
Transport
Province of KwaZulu-Natal

GAZETTE

LGKZNG20-2023-AUG

REGION: ALL

12.14	KZPRERC2797716 - ULUNDI TO OKHUKHO (LOCAL) FROM ULUNDI PLAZA TAXI RANK TURN RIGHT TO JOIN PRINCESS MAGOGO STREET, AND TURN LEFT TO JOIN KING DINIZULU HIGHWAY AND TURN LEFT TO KING CETSHWAYO P700 PASS MGABABA RESERVE LOADING AND OFF LOADING ALONG THE ROAD PROCEED TO OKHUKHO MINE AND TURN BACK TO ULUNDI PLAZA TAXI RANK USING THE SAME ROUTE.
12.15	KZPRERC2797765 - ULUNDI TO DUMANENI (LOCAL) FROM ULUNDI PLAZA TAXI RANK TURN RIGHT TO JOIN PRINCESS MAGOGO STREET AND TURN LEFT TO KING CETSHWAYO P700 AND TURN RIGHT TO DUMANENI RESERVE LOADING AND OFF LOADING ALONG THE ROAD PASS TSHENILOLWAZI SCHOOL PROCEED TO DUMANENI AND PASS KWAMAYISE STORE AND PROCEED TO EKUJULENI SCHOOL AND TURN BACK TO ULUNDI-PLAZA TAXI RANK USING THE SAME ROUTE.
12.16	KZPRERC2797814 - ULUNDI TO HLOPEKHULU (LOCAL) FROM ULUNDI-PLAZA TAXI RANK TURN RIGHT TO PRINCESS MAGOGO STREET AND TURN LEFT TO KING DINIZULU HIGHWAY AND TURN LEFT TO KING CETSHWAYO AND TURN LEFT WITH D1700 PROCEED TO HLOPEKHULU TURN RIGHT TO D1715 PASS KWAGIJIMA STORE AND TURN BACK AND TURN BACK AT HLOPEKHULU RESERVE AND TURN BACK TO ULUNDI-PLAZA TAXI RANK USING THE SAME ROUTE.
12.17	KZPRERC2797863 - ULUNDI TO KWACEZA (LOCAL) FROM ULUNDI PLAZA TAXI RANK ASSOCIATION TURN RIGHT TO JOIN PRINCESS MAGOGO STREET AND TURN RIGHT TO JOIN KING DINUZULU HIGHWAY PROCEED TO JOIN P522, PROCEED TO MADAKA RESERVE LOADING AND OFF LOADING ALONG THE ROAD, PROCEED TO NDINDE RESERVE LOADING AND OFF LOADING ALONG THE ROAD, PROCEED TO MAME RESERVE, LOADING AND OFF LOADING ALONG THE ROAD PROCEED WITH P522/R66 AND TURN LEFT WITH P487 TO KWACEZA PROCEED TO PHANGODE RESERVE LOADING AND OFF LOADING ALONG THE ROAD, PROCEED TO EZIMFABENI RESERVE LOADING AND OFF LOADING ALONG THE ROAD, PROCEED TO DLABANE RESERVE LOADING AND OFF LOADING ALONG THE ROAD, PROCEED TO DAMBA RESERVE LOADING AND OFF LOADING ALONG THE ROAD, PROCEED TO NHLONGA RESERVE LOADING AND OFF LOADING ALONG THE ROAD, PROCEED TO KWA BRUSH RESERVE LOADING AND OFF LOADING ALONG THE ROAD, TURN WITH D1722 TO THULASIZWE RESERVE LOADING AND OFF LOADING ALONG THE ROAD, PROCEED TO KWADUVELA RESERVE, AND TURN LEFT TO THULASIZWE HOSPITAL AND TURN BACK TO CEZA HOSPITAL, PROCEED TO MPHONGOZINI SCHOOL LOADING AND OFF LOADING ALONG THE ROAD AND BACK TO ULUNDI PLAZA TAXI RANK USING THE SAME ROUTE.
12.18	KZPRERC2797912 - ULUNDI TO ISITETEMU IDLEBE (LOCAL) FROM ULUNDI-TAXI RANK AND TURN RIGHT TO JOIN PRINCESS MAGOGO STREET AND TURN RIGHT TO JOIN KING DINIZULU HIGHWAY AND TURN LEFT TO JOIN P244 AND PROCEED PASS NKOJENI AREA, AND PROCEED TO MHLAHLANE RESERVE AND TURN RIGHT TO JOIN P704 PROCEED TO KWAMAHLEZA RESERVE AND TURN RIGHT TO JOIN 2292 PROCEED TO GOQO RESERVE, PROCEED TO KWANGENETSHENI RESERVE AND TURN BACK TO JOIN P704, PROCEED AND PASS IDLEBE STORE AND TURN RIGHT TO D1718 PASS IDLEBE SCHOOL AND TURN RIGHT WITH 2293 PROCEED TO OGODWENI RESERVE PROCEED TO D1718 AND TURN RIGHT WITH P704 PASS MWELASE PRIMARY SCHOOL PROCEED TO MLOVU RESERVE AND TURN BACK WITH P704 AND TURN RIGHT WITH D1719 TO ISITETEMU RESERVE LOADING AND OFF LOADING ALONG THE ROAD AND TURN BACK TO ULUNDI -PLAZA TAXI RANK USING THE SAME ROUTE.
12.19	KZPRERC2797961 - ULUNDI TO OSUTHU (LOCAL) FROM ULUNDI PLAZA TAXI RANK TURN RIGHT TO JOIN PRINCESS MAGOGO STREET AND TURN RIGHT TO JOIN KING DINIZULU HIGHWAY PROCEED TO P522 PASS NDINDE RESERVE PROCEED PASS KWAMAME TURN LEFT WITH D1820 TO OSUTU RESERVE LOADING AND OFF LOADING ALONG THE ROAD PROCEED PASS SONKESHANA PRIMARY SCHOOL LOADING AND OFF LOADING ALONG THE ROAD, PROCEED AND PASS OSUTHU SCHOOL LOADING AND OFF LOADING ALONG THE ROAD PROCEED AND PASS QUEEN KAMSWELI SCHOOL LOADING AND OFF LOADING ALONG THE ROAD AND PROCEED TO OSUTHU TAXI RANK LOADING AND OFF LOADING ALONG THE ROAD AND TURN BACK TO ULUNDI PLAZA TAXI RANK USING THE SAME ROUTE.
12.20	KZPRERC2798010 - ULUNDI TO ESIGODIPHOLA (LOCAL) FROM ULUNDI PLAZA TAXI RANK AND TURN RIGHT TO JOIN PRINCESS MAGOGO STREET AND TURN LEFT TO JOIN KING DINIZULU HIGHWAY AND TURN RIGHT TO JOIN R34 LOADING AND OFF LOADING ALONG THE ROAD PROCEED AND PASS MAKHOSINI RESERVE AND TURN RIGHT TO LANDULWAZI PRIMARY SCHOOL AND PROCEED TO ESIGODIPHOLA RESERVE LOADING AND OFF LOADING ALONG THE ROAD, PROCEED AND PASS LANDULWAZI PRIMARY SCHOOL LOADING AND OFF LOADING ALONG THE ROAD AND TURN BACK TO ULUNDI PLAZA TAXI RANK USING THE SAME ROUTE DETAILED.
12.21	KZPRERC2798059 - ULUNDI TO DENNY DALTON (LOCAL) FROM ULUNDI PLAZA TAXI RANK AND TURN RIGHT TO JOIN PRINCESS MAGOGO STREET AND TURN LEFT TO JOIN KING DINIZULU HIGHWAY PROCEED TO ULUNDI 19 WITH P52 AND TURN RIGHT TO JOIN R34, PROCEED TO EMAKHOSINI RESERVE LOADING AND OFF LOADING ALONG THE ROAD AND CROSS MAPHOMA BRIDGE PASS MPOFAZANA CRÈCHE PROCEED TO P47 AND TURN RIGHT TO DENNY DALTON PASS MDUMEZWE STORE LOADING AND OFF LOADING ALONG THE ROAD PROCEED AND TURN RIGHT WITH PASS BUHLEBELANGA SCHOOL LOADING AND OFF LOADING ALONG THE ROAD AND TURN LEFT PASS MPUNGAMHLOPE POLICE STATION LOADING AND OFF LOADING ALONG THE ROAD PASS PENTECOSTAL CHURCH LOADING AND OFF LOADING ALONG THE ROAD PROCEED WITH D 3142 LOADING AND OFF LOADING ALONG THE ROAD AND TURN LEFT WITH D 3144 PROCEED TO EZIBOMVU RESERVE AND TURN BACK TO ULUNDI-PLAZA TAXI RANK USING THE SAME ROUTE.
12.22	KZPRERC2798108 - ULUNDI TO BABANANGO (LOCAL DISTANCE) FROM ULUNDI - PLAZA TAXI RANK AND TURN RIGHT TO JOIN PRINCESS MAGOGO STREET AND TURN LEFT TO JOIN KING DINIZULU HIGHWAY, AND PROCEED TO ULUNDI 19 WITH R 66 TO JOIN R34 PASS EMAKHOSINI RESERVE AND TURN LEFT TO BABANANGO RESERVE WITH P432 LOADING AND OFF LOADING ALONG THE ROAD PROCEED WITH P432 TO BABANANGO PASS KONINGSDAL FARM PROCEED AND CROSS MPEMBENI BRIDGE PROCEED TO P250, LOADING AND OFF LOADING ALONG THE ROAD TURN RIGHT TO JOIN P48 PROCEED TO BABANANGO LOADING AND OFF LOADING ALONG THE ROAD, PASS BABANANGO VILLAGE PROCEED TO BABANANGO TAXI RANK AND TURN BACK TO ULUNDI -PLAZA TAXI RANK USING THE SAME ROUTE.
12.23	KZPRERC2798157 - ULUNDI VIA KWACEZA TO VRYHEID (LONG DISTANCE) FROM ULUNDI-PLAZA TAXI RANK TURN RIGHT TO JOIN PRINCESS MAGOGO STREET AND TURN RIGHT TO JOIN KING DINIZULU HIGHWAY PROCEED TO JOIN P522, PROCEED TO MADAKA RESERVE LOADING AND OFF LOADING ALONG THE ROAD, PROCEED TO NDINDE RESERVE LOADING AND OFF LOADING ALONG THE ROAD, PROCEED TO MAME RESERVE, LOADING AND OFF LOADING ALONG THE ROAD PROCEED WITH P522, R66 AND TURN LEFT TO KWA-CEZA PROCEED TO PHANGODE RESERVE LOADING AND OFF LOADING ALONG THE ROAD, PROCEED TO EZIMFABENI RESERVE, LOADING AND OFF LOADING ALONG THE ROAD, PROCEED TO DLABANE RESERVE LOADING AND OFF LOADING ALONG THE ROAD, PROCEED TO DAMBA RESERVE LOADING AND OFF LOADING ALONG THE ROAD, PROCEED TO NHLONGA RESERVE LOADING AND OFF LOADING ALONG THE ROAD, PROCEED TO KWA-BRUSH RESERVE LOADING AND OFF LOADING ALONG THE ROAD, TURN WITH D172 TO THULASIZWE RESERVE LOADING AND OFF LOADING ALONG THE ROAD, PROCEED TO KWADUVELA RESERVE PROCEED TO P487 TURN RIGHT TO JOIN R34, TURN RIGHT AND PROCEED TO VRYHEID TAXI RANK OFF LOADING AND TURN BACK TO KWADUVELA USING THE SAME ROUTE.
12.24	KZPRERC2798255 - ULUNDI TO DUMANENI (LOCAL) FROM ULUNDI PLAZA TAXI RANK TURN RIGHT TO JOIN PRINCESS MAGOGO STREET AND TURN LEFT TO JOIN KING DINUZULU AND TURN LEFT TO JOIN KING CETSHWAYO P700 PASS ONDINI MUSEUM PROCEED TO DUMANENI RESERVE LOADING AND OFFLOADING AND BACK THROUGH THE SAME ROUTE.
12.25	KZPRERC2798304 - ULUNDI TO DUNDEE (LONG DISTANCE) FROM ULUNDI TAXI RANK TURN RIGHT TO JOIN PRINCESS MAGOGO AND TURN LEFT TO JOIN KING DINIZULU HIGHWAY JOIN R66, PROCEED TO ULUNDI19 AND TURN RIGHT TO JOIN R34 PROCEED AND TURN LEFT TO JOIN R33, TURN LEFT AND PROCEED WITH R33 TO DUNDEE AND TURN RIGHT TAXI RANK. OFFLOAD AND LOAD PASSENGERS BACK TO ULUNDI USING THE SAME ROUTE.
12.26	KZPRERC2798402 - ULUNDI TO LADYSMITH (LONG DISTANCE) FROM ULUNDI TAXI RANK TURN RIGHT TO JOIN PRINCESS MAGOGO STREET, TURN LEFT TO JOIN KING DINUZULU HIGHWAY, PROCEED TO ULUNDI 19 TURN RIGHT TO JOIN R34, PROCEED TO R33, PROCEED TO DUNDEE PROCEED TO R602, PROCEED TO N11 BECOMING NEWCASTLE ROAD, PROCEED TO LADYSMITH TAXI RANK ON QUEEN STREET OFF LOADING AND LOADING AND BACK TO ULUNDI USING THE SAME ROUTE.
12.27	KZPRERC2797128 - ULUNDI TO UNIT A (LOCAL) FROM ULUNDI PLAZA TAXI RANK TURN RIGHT TO JOIN PRINCESS MAGOGO AND TURN LEFT TO JOIN KING DINIZULU STREET, TURN LEFT TO JOIN MNYAMANA ROAD TURN LEFT TO JOIN MFOLOZI STREET AND TURN BACK TO ULUNDI PLAZA TAXI RANK USING THE SAME ROUTE.



transport

Department:
Transport
Province of KwaZulu-Natal

GAZETTE

LGKZNG20-2023-AUG

REGION: ALL

1) Application Number: APP0151906	2) Gazette Number: LGKZNG20-2023-AUG
3) Applicant: VN NTOMBELA ID NO. 7409135602080 Association: MAHLABATHINI-ULUNDI TRANS. ASSOCIATION	4) Applicant Address: P O BOX 7542 ULUNDI 3835
5) Existing Licence Holder: NOT APPLICABLE ID NO. NOT APPLICABLE	6) Existing Licence Holder Address: NOT APPLICABLE
7) Type of application: ADD AUTHORISATIONS/ROUTES	8) Operating Licence Number: LGKZN0803000965
9) Vehicle Type: MINIBUS	10) 1 X 15 (SEATED) + 0 (STANDING)
11) Region: ZULULAND	
12.1	KZPRERC2797030 - ULUNDI TO MABEDLANA (LOCAL) FROM ULUNDI PLAZA TAXI RANK TURN RIGHT TO JOIN PRINCESS MAGOGO CROSS KING DINIZULU GO STRAIGHT AND TURN LEFT WITH INKOSI GUMEDE STREET WHICH BECOMES UMKHULUTSHANE STREET AND TURN TO JOIN P734 ROAD TO NDLOVANE HIGH SCHOOL ROAD.GO STRAIGHT, LOADING AND OFFLOADING ALONG THE ROAD, TURN RIGHT ON THE RESERVOIR TANKS TOWARDS MHLAHLANE RESERVE LOADING AND OFFLOADING ALONG THE ROAD AND TURN BACK TO ULUNDI PLAZA TAXI RANK USING THE SAME ROUTE.
12.2	KZPRERC2797079 - ULUNDI TO MKHAZANA (LOCAL) FROM ULUNDI PLAZA TAXI RANK TURN RIGHT TO JOIN PRINCESS MAGOGO CROSS KING DINIZULU STRAIGHT TO MKHAZANE LOADING AND OFF-LOADING ALONG THE ROAD STRAIGHT AND PASS MAQHINGA HIGH SCHOOL TURN RIGHT TOWARDS GODLUMKHONTO PRIMARY SCHOOL AND TURN BACK TOWARDS WHITE UMFOLOZI BRIDGE TOWARDS KWAMJIBHA RESERVE AND TURN BACK TO ULUNDI PLAZA TAXI RANK USING THE SAME ROUTE.
12.3	KZPRERC2797177 - ULUNDI TO UNIT C & D (LOCAL) FROM ULUNDI PLAZA TAXI RANK TURN RIGHT TO JOIN PRINCESS MAGOGO STREET AND TURN LEFT JOIN KING ZWELITHINI STREET PROCEED AND PASS UNIT C LOADING AND OFF LOADING ALONG THE ROAD PASS, PRINCE DABULAMANZI SCHOOL TURN RIGHT TO JOIN KING SHAKA STREET TO SECTION D AND TURN LEFT TO JOIN DR. DENNIS MADIDE STREET PROCEEDING TO EMTHONJANENI STREET LOADING AND OFF LOADING ALONG THE ROAD TURN RIGHT TO JOIN F.T MDALOSE STREET LOADING AND OFF LOADING ALONG THE ROAD. TURN BACK TO ULUNDI PLAZA TAXI RANK USING THE SAME ROUTE.
12.4	KZPRERC2797226 - ULUNDI TO MASHONA (LOCAL) FROM ULUNDI PLAZA TAXI RANK TURN RIGHT TO JOIN PRINCESS MAGOGO AND TURN RIGHT TO JOIN KING DINIZULU ROAD LOADING AND OFF LOADING ALONG THE ROAD, PASS MAHLABATHINI PRIMARY SCHOOL TURN RIGHT TO JOIN P702 LOADING AND OFF LOADING ALONG THE ROAD PROCEED TO ST. FRANCIS HOSPITAL AND TURN BACK TO ULUNDI PLAZA TAXI RANK USING THE SAME ROUTE.
12.5	KZPRERC2797275 - ULUNDI TO NKONJENI (LOCAL) FROM ULUNDI PLAZA TAXI RANK TURN RIGHT TO JOIN PRINCESS MAGOGO STREET AND TURN RIGHT TO JOIN KING DINIZULU AND TURN LEFT TO JOIN P244MAYIWANE-MASHONA JUNCTION TURN RIGHT WITH D1721 TO NKONJENI HOSPITAL LOADING AND OFF LOADING ALONG THE ROAD PROCEED TO KWAPHINDANGENE RESERVE LOADING AND OFF LOADING ALONG THE ROAD, PROCEED TO KWANGILAZI STORE LOADING AND OFF LOADING ALONG THE ROAD, PROCEED WITH D1717 TO VEZUNYAWO AND NOMDIYA AND TURN RIGHT WITH P244 BACK TO ULUNDI PLAZA TAXI RANK USING THE SAME ROUTE.
12.6	KZPRERC2797324 - ULUNDI TO NHLAZATSHE (LOCAL) FROM ULUNDI PLAZA TAXI RANK TURN RIGHT TO JOIN PRINCESS MAGOGO STREET AND TURN RIGHT TO JOIN KING DINIZULU STREET AND TURN LEFT WITH P244 PROCEED TO MHLAHLANE RESERVE LOADING AND OFF LOADING ALONG THE ROAD,PASS THWASANE HIGH SCHOOL PROCEED TO NHLAZATSHE RESERVE LOADING AND OFF LOADING ALONG THE ROAD AND TURN BACK TO ULUNDI PLAZA TAXI RANK USING THE SAME ROUTES.
12.7	KZPRERC2797373 - ULUNDI TO XOLO \ LOMO (LOCAL) FROM ULUNDI PLAZA TAXI RANK TURN RIGHT TO JOIN PRINCESS MAGOGO STREET AND TURN RIGHT TO JOIN KING DINIZULU HIGHWAY AND TURN RIGHT TO JOIN P702 PROCEED AND PASS MASHONA, PASS ST FRANSIS, PASS KWAVUTHELA RESERVE, LOADING AND OFF LOADING ALONG THE ROAD AND PROCEED TO XOLO LOADING AND OFF LOADING ALONG THE ROAD PROCEED TO ISPHIVA RESERVELOMO LOADING AND OFF LOADING ALONG THE ROAD AND TURN LEFT TO XASANA RESERVE LOADING AND OFF LOADING ALONG THE ROAD AND TURN BACK TO P702 PROCEED TO LOMO RESERVE LOADING AND OFF LOADING ALONG THE ROAD ,PROCEED TO ISIPHIVA RESERVE LOADING AND OFF LOADING ALONG THE ROAD PROCEED WITH P702 AND PASS LOMO CLINIC LOADING AND OFF LOADING ALONG THE ROAD AND PASS MTHUNZIWOXOLO SCHOOL PROCEED WITH P702 LOADING AND OFF LOADING ALONG THE ROAD AND TURN BACK TO ULUNDI PLAZA TAXI RANK USING THE SAME ROUTE.
12.8	KZPRERC2797422 - ULUNDI TO NTANDAKUWELA (LOCAL). FROM ULUNDI PLAZA TAXI RANK TURN RIGHT TO JOIN PRINCESS MAGOGO STREET AND TURN RIGHT TO JOIN KING DINIZULU HIGHWAY, TURN RIGHT TO JOIN P702 AND PROCEED TO NTANDAKUWELA RESERVE LOADING AND OFF LOADING ALONG THE ROAD, PROCEED TO MANEKWANE RESERVE LOADING AND OFF LOADING ALONG THE ROAD, PROCEED TO SANGOYANE RESERVE LOADING AND OFF LOADING AND OFF LOADING ALONG THE ROAD AND TURN BACK TO ULUNDI -PLAZA TAXI RANK USING THE SAME ROUTE.
12.9	KZPRERC2797471 - ULUNDI TO WELA (LOCAL) FROM ULUNDI-PLAZA TAXI RANK TURN RIGHT TO JOIN PRINCESS MAGOGO STREET AND TURN RIGHT TO JOIN KING DINIZULU AND TURN RIGHT WITH P702 AND TURN RIGHT TO WELA RESERVE LOADING AND OFF LOADING ALONG THE ROAD, PASS WELA PRIMARY SCHOOL AND TURN BACK WITH SAME ROUTE TO ULUNDI-PLAZA TAXI RANK.
12.10	KZPRERC2797520 - ULUNDI TO ZONDELA (LOCAL) FROM ULUNDI - PLAZA TAXI RANK TURN LEFT TO JOIN PRINCESS MAGOGO AND TURN LEFT TO JOIN KING ZWELITHINI ROAD, AND TURN RIGHT TO JOIN KING MPANDE STREET, PASS KING MAGEBA PUBLIC SCHOOL AND BACK TO ULUNDI -PLAZA TAXI RANK WITH SAME ROUTE.
12.11	KZPRERC2797569 - ULUNDI TO THOKOZA (LOCAL) FROM ULUNDI - PLAZA TAXI RANK TURN RIGHT TO JOIN PRINCESS MAGOGO STREET, AND TURN LEFT TO JOIN KING DINIZULU, TURN LEFT TO JOIN KING CETSHWAYO HIGHWAY P700 TURN RIGHT TOWARDS THENGISANGAYE PRIMARY SCHOOL AND PASS THOKOZA STORE LOADING AND OFF LOADING ALONG THE ROAD PROCEED TO THOKOZA RESERVE AND RETURN BACK WITH SAME ROUTE TO ULUNDI-PLAZA TAXI RANK.
12.12	KZPRERC2797618 - ULUNDI TO EZIHLABENI (LOCAL) FROM ULUNDI-PLAZA TAXI RANK TURN RIGHT TO JOIN PRINCESS MAGOGO STREET AND TURN LEFT TO JOIN KING DINIZULU AND TURN LEFT TO JOIN KING CETSHWAYO P700 PASS ONDINI MUSEUM TURN LEFT TO NDAYINI AND BACK TO JOIN P700 TOWARDS EZIHLABENI RESERVE AND BACK TO ULUNDI PLAZA TAXI RANK WITH SAME ROUTE.
12.13	KZPRERC2797667 - ULUNDI TO NHLUNGWANE (LOCAL) FROM ULUNDI - PLAZA TAXI RANK TURN RIGHT TO JOIN PRINCESS MAGOGO AND TURN LEFT TO JOIN KING CETSHWAYO HIGHWAY P700 PASS NQUNQE PRIMARY SCHOOL, PASS MLABA TRIBAL AUTHORITY SCHOOL, TURN LEFT TO NTILINGWE RESERVE LOADING AND OFF LOADING ALONG THE ROAD AND TURN BACK TO P700 TURN LEFT TO KWATHUTHU, PROCEED TO NKONJANE LOADING AND OFF LOADING ALONG THE ROAD, AND TURN BACK TO P700,TURN LEFT TO NTABANKULU RESERVE LOADING AND OFF LOADING ALONG THE ROAD. TURN BACK TO P700 PROCEED TO DINDI RESERVE WITH P700 LOADING AND OFF LOADING ALONG THE ROAD ,TURN RIGHT WITH D1702 TO NJOMELWANE RESERVE LOADING AND OFF LOADING ALONG THE ROAD AND TURN BACK TO P700 PROCEED AND PASS NHLUNGWANE HIGH SCHOOL TURN LEFT TO ZILULWANE RESERVE LOADING AND OFF LOADING ALONG THE ROAD AND TURN BACK TO P700 TURN RIGHT WITH D1733 TO NQULWANE RESERVE LOADING AND OFF LOADING ALONG THE ROAD AND BACK TO P700 PROCEED AND TURN LEFT WITH HLUSHWANA PRIMARY SCHOOL TO BHEKIMBAZO RESERVE AND BACK TO ULUNDI-PLAZA TAXI RANK USING THE SAME ROUTE.



transport

Department:
Transport
Province of KwaZulu-Natal

GAZETTE

LGKZNG20-2023-AUG

REGION: ALL

12.14	KZPRERC2797716 - ULUNDI TO OKHUKHO (LOCAL) FROM ULUNDI PLAZA TAXI RANK TURN RIGHT TO JOIN PRINCESS MAGOGO STREET, AND TURN LEFT TO JOIN KING DINIZULU HIGHWAY AND TURN LEFT TO KING CETSHWAYO/P700 PASS MGABABA RESERVE LOADING AND OFF LOADING ALONG THE ROAD PROCEED TO OKHUKHO MINE AND TURN BACK TO ULUNDI PLAZA TAXI RANK USING THE SAME ROUTE.
12.15	KZPRERC2797765 - ULUNDI TO DUMANENI (LOCAL) FROM ULUNDI PLAZA TAXI RANK TURN RIGHT TO JOIN PRINCESS MAGOGO STREET AND TURN LEFT TO KING CETSHWAYO/P700 AND TURN RIGHT TO DUMANENI RESERVE LOADING AND OFF LOADING ALONG THE ROAD PASS TSHENILOLWAZI SCHOOL PROCEED TO DUMANENI AND PASS KWAMAYISE STORE AND PROCEED TO EKUJULENI SCHOOL AND TURN BACK TO ULUNDI-PLAZA TAXI RANK USING THE SAME ROUTE.
12.16	KZPRERC2797814 - ULUNDI TO HLOPEKHULU (LOCAL) FROM ULUNDI-PLAZA TAXI RANK TURN RIGHT TO PRINCESS MAGOGO STREET AND TURN LEFT TO KING DINIZULU HIGHWAY AND TURN LEFT TO KING CETSHWAYO AND TURN LEFT WITH D1700 PROCEED TO HLOPEKHULU TURN RIGHT TO D1715 PASS KWAGIJIMA STORE AND TURN BACK AND TURN BACK AT HLOPEKHULU RESERVE AND TURN BACK TO ULUNDI-PLAZA TAXI RANK USING THE SAME ROUTE.
12.17	KZPRERC2797863 - ULUNDI TO KWACEZA (LOCAL) FROM ULUNDI PLAZA TAXI RANK ASSOCIATION TURN RIGHT TO JOIN PRINCESS MAGOGO STREET AND TURN RIGHT TO JOIN KING DINUZULU HIGHWAY PROCEED TO JOIN P522, PROCEED TO MADAKA RESERVE LOADING AND OFF LOADING ALONG THE ROAD, PROCEED TO NDINDE RESERVE LOADING AND OFF LOADING ALONG THE ROAD, PROCEED TO MAME RESERVE, LOADING AND OFF LOADING ALONG THE ROAD PROCEED WITH P522/R66 AND TURN LEFT WITH P487 TO KWACEZA PROCEED TO PHANGODE RESERVE LOADING AND OFF LOADING ALONG THE ROAD, PROCEED TO EZIMFABENI RESERVE LOADING AND OFF LOADING ALONG THE ROAD, PROCEED TO DLABANE RESERVE LOADING AND OFF LOADING ALONG THE ROAD, PROCEED TO DAMBA RESERVE LOADING AND OFF LOADING ALONG THE ROAD, PROCEED TO NHLONGA RESERVE LOADING AND OFF LOADING ALONG THE ROAD, PROCEED TO KWA BRUSH RESERVE LOADING AND OFF LOADING ALONG THE ROAD, TURN WITH D1722 TO THULASIZWE RESERVE LOADING AND OFF LOADING ALONG THE ROAD, PROCEED TO KWADUVELA RESERVE, AND TURN LEFT TO THULASIZWE HOSPITAL AND TURN BACK TO CEZA HOSPITAL, PROCEED TO MPHONGOZINI SCHOOL LOADING AND OFF LOADING ALONG THE ROAD AND BACK TO ULUNDI PLAZA TAXI RANK USING THE SAME ROUTE.
12.18	KZPRERC2797912 - ULUNDI TO ISITETEMU, IDLEBE (LOCAL) FROM ULUNDI-TAXI RANK AND TURN RIGHT TO JOIN PRINCESS MAGOGO STREET AND TURN RIGHT TO JOIN KING DINIZULU HIGHWAY AND TURN LEFT TO JOIN P244 AND PROCEED PASS NKOJENI AREA, AND PROCEED TO MHLAHLANE RESERVE AND TURN RIGHT TO JOIN P704 PROCEED TO KWAMAHLEZA RESERVE AND TURN RIGHT TO JOIN 2292 PROCEED TO GOQO RESERVE, PROCEED TO KWANGENETSHENI RESERVE AND TURN BACK TO JOIN P704, PROCEED AND PASS IDLEBE STORE AND TURN RIGHT TO D1718 PASS IDLEBE SCHOOL AND TURN RIGHT WITH 2293 PROCEED TO OGODWENI RESERVE PROCEED TO D1718 AND TURN RIGHT WITH P704 PASS MWELASE PRIMARY SCHOOL PROCEED TO MLOVU RESERVE AND TURN BACK WITH P704 AND TURN RIGHT WITH D1719 TO ISITETEMU RESERVE LOADING AND OFF LOADING ALONG THE ROAD AND TURN BACK TO ULUNDI -PLAZA TAXI RANK USING THE SAME ROUTE.
12.19	KZPRERC2797961 - ULUNDI TO OSUTHU (LOCAL) FROM ULUNDI PLAZA TAXI RANK TURN RIGHT TO JOIN PRINCESS MAGOGO STREET AND TURN RIGHT TO JOIN KING DINIZULU HIGHWAY PROCEED TO P522 PASS NDINDE RESERVE PROCEED PASS KWAMAME TURN LEFT WITH D1820 TO OSUTU RESERVE LOADING AND OFF LOADING ALONG THE ROAD PROCEED PASS SONKESHANA PRIMARY SCHOOL LOADING AND OFF LOADING ALONG THE ROAD, PROCEED AND PASS OSUTHU SCHOOL LOADING AND OFF LOADING ALONG THE ROAD PROCEED AND PASS QUEEN KAMSWELI SCHOOL LOADING AND OFF LOADING ALONG THE ROAD AND PROCEED TO OSUTHU TAXI RANK LOADING AND OFF LOADING ALONG THE ROAD AND TURN BACK TO ULUNDI PLAZA TAXI RANK USING THE SAME ROUTE.
12.20	KZPRERC2798010 - ULUNDI TO ESIGODIPHOLA (LOCAL) FROM ULUNDI PLAZA TAXI RANK AND TURN RIGHT TO JOIN PRINCESS MAGOGO STREET AND TURN LEFT TO JOIN KING DINIZULU HIGHWAY AND TURN RIGHT TO JOIN R34 LOADING AND OFF LOADING ALONG THE ROAD PROCEED AND PASS MAKHOSINI RESERVE AND TURN RIGHT TO LANDULWAZI PRIMARY SCHOOL AND PROCEED TO ESIGODIPHOLA RESERVE LOADING AND OFF LOADING ALONG THE ROAD, PROCEED AND PASS LANDULWAZI PRIMARY SCHOOL LOADING AND OFF LOADING ALONG THE ROAD AND TURN BACK TO ULUNDI PLAZA TAXI RANK USING THE SAME ROUTE DETAILED.
12.21	KZPRERC2798059 - ULUNDI TO DENNY DALTON (LOCAL) FROM ULUNDI PLAZA TAXI RANK AND TURN RIGHT TO JOIN PRINCESS MAGOGO STREET AND TURN LEFT TO JOIN KING DINIZULU HIGHWAY PROCEED TO ULUNDI 19 WITH P52 AND TURN RIGHT TO JOIN R34, PROCEED TO EMAKHOSINI RESERVE LOADING AND OFF LOADING ALONG THE ROAD AND CROSS MAPHOMA BRIDGE PASS MPOFAZANA CRÈCHE PROCEED TO P47 AND TURN RIGHT TO DENNY DALTON PASS MDUMEZWENI STORE LOADING AND OFF LOADING ALONG THE ROAD PROCEED AND TURN RIGHT WITH PASS BUHLEBELANGA SCHOOL LOADING AND OFF LOADING ALONG THE ROAD AND TURN LEFT PASS MPUNGAMHLOPE POLICE STATION LOADING AND OFF LOADING ALONG THE ROAD PASS PENTECOSTAL CHURCH LOADING AND OFF LOADING ALONG THE ROAD PROCEED WITH D 3142 LOADING AND OFF LOADING ALONG THE ROAD AND TURN LEFT WITH D 3144 PROCEED TO EZIBOMVU RESERVE AND TURN BACK TO ULUNDI-PLAZA TAXI RANK USING THE SAME ROUTE.
12.22	KZPRERC2798108 - ULUNDI TO BABANANGO (LOCAL DISTANCE) FROM ULUNDI - PLAZA TAXI RANK AND TURN RIGHT TO JOIN PRINCESS MAGOGO STREET AND TURN LEFT TO JOIN KING DINIZULU HIGHWAY, AND PROCEED TO ULUNDI 19 WITH R 66 TO JOIN R34 PASS EMAKHOSINI RESERVE AND TURN LEFT TO BABANANGO RESERVE WITH P432 LOADING AND OFF LOADING ALONG THE ROAD PROCEED WITH P432 TO BABANANGO PASS KONINGSDAL FARM PROCEED AND CROSS MPEMBENI BRIDGE PROCEED TO P250, LOADING AND OFF LOADING ALONG THE ROAD TURN RIGHT TO JOIN P48 PROCEED TO BABANANGO LOADING AND OFF LOADING ALONG THE ROAD, PASS BABANANGO VILLAGE PROCEED TO BABANANGO TAXI RANK AND TURN BACK TO ULUNDI -PLAZA TAXI RANK USING THE SAME ROUTE.
12.23	KZPRERC2798157 - ULUNDI VIA KWACEZA TO VRYHEID (LONG DISTANCE) FROM ULUNDI-PLAZA TAXI RANK TURN RIGHT TO JOIN PRINCESS MAGOGO STREET AND TURN RIGHT TO JOIN KING DINIZULU HIGHWAY PROCEED TO JOIN P522, PROCEED TO MADAKA RESERVE LOADING AND OFF LOADING ALONG THE ROAD, PROCEED TO NDINDE RESERVE LOADING AND OFF LOADING ALONG THE ROAD, PROCEED TO MAME RESERVE, LOADING AND OFF LOADING ALONG THE ROAD PROCEED WITH P522, R66 AND TURN LEFT TO KWA-CEZA PROCEED TO PHANGODE RESERVE LOADING AND OFF LOADING ALONG THE ROAD, PROCEED TO EZIMFABENI RESERVE, LOADING AND OFF LOADING ALONG THE ROAD, PROCEED TO DLABANE RESERVE LOADING AND OFF LOADING ALONG THE ROAD, PROCEED TO DAMBA RESERVE LOADING AND OFF LOADING ALONG THE ROAD, PROCEED TO NHLONGA RESERVE LOADING AND OFF LOADING ALONG THE ROAD, PROCEED TO KWA-BRUSH RESERVE LOADING AND OFF LOADING ALONG THE ROAD, TURN WITH D172 TO THULASIZWE RESERVE LOADING AND OFF LOADING ALONG THE ROAD, PROCEED TO KWADUVELA RESERVE PROCEED TO P487 TURN RIGHT TO JOIN R34, TURN RIGHT AND PROCEED TO VRYHEID TAXI RANK OFF LOADING AND TURN BACK TO KWADUVELA USING THE SAME ROUTE.
12.24	KZPRERC2798255 - ULUNDI TO DUMANENI (LOCAL) FROM ULUNDI PLAZA TAXI RANK TURN RIGHT TO JOIN PRINCESS MAGOGO STREET AND TURN LEFT TO JOIN KING DINUZULU AND TURN LEFT TO JOIN KING CETSHWAYO P700 PASS ONDINI MUSEUM PROCEED TO DUMANENI RESERVE LOADING AND OFFLOADING AND BACK THROUGH THE SAME ROUTE.
12.25	KZPRERC2798304 - ULUNDI TO DUNDEE (LONG DISTANCE) FROM ULUNDI TAXI RANK TURN RIGHT TO JOIN PRINCESS MAGOGO AND TURN LEFT TO JOIN KING DINIZULU HIGHWAY JOIN R66, PROCEED TO ULUNDI19 AND TURN RIGHT TO JOIN R34 PROCEED AND TURN LEFT TO JOIN R33, TURN LEFT AND PROCEED WITH R33 TO DUNDEE AND TURN RIGHT TAXI RANK. OFFLOAD AND LOAD PASSENGERS BACK TO ULUNDI USING THE SAME ROUTE.
12.26	KZPRERC2798402 - ULUNDI TO LADYSMITH (LONG DISTANCE) FROM ULUNDI TAXI RANK TURN RIGHT TO JOIN PRINCESS MAGOGO STREET, TURN LEFT TO JOIN KING DINUZULU HIGHWAY, PROCEED TO ULUNDI 19 TURN RIGHT TO JOIN R34, PROCEED TO R33, PROCEED TO DUNDEE PROCEED TO R602, PROCEED TO N11 BECOMING NEWCASTLE ROAD, PROCEED TO LADYSMITH TAXI RANK ON QUEEN STREET OFF LOADING AND LOADING AND BACK TO ULUNDI USING THE SAME ROUTE.
12.27	KZPRERC2797128 - ULUNDI TO UNIT A (LOCAL) FROM ULUNDI PLAZA TAXI RANK TURN RIGHT TO JOIN PRINCESS MAGOGO AND TURN LEFT TO JOIN KING DINIZULU STREET, TURN LEFT TO JOIN MNYAMANA ROAD TURN LEFT TO JOIN MFOLOZI STREET AND TURN BACK TO ULUNDI PLAZA TAXI RANK USING THE SAME ROUTE.



transport

Department:
Transport
Province of KwaZulu-Natal

GAZETTE

LGKZNG20-2023-AUG

REGION: ALL

1) Application Number: APP0151908	2) Gazette Number: LGKZNG20-2023-AUG
3) Applicant: MS MBATHA ID NO. 6406085772088 Association: MAHLABATHINI-ULUNDI TRANS. ASSOCIATION	4) Applicant Address: P. O. BOX 284 CEZA 3866
5) Existing Licence Holder: NOT APPLICABLE ID NO. NOT APPLICABLE	6) Existing Licence Holder Address: NOT APPLICABLE
7) Type of application: ADD AUTHORISATIONS/ROUTES	8) Operating Licence Number: LGKZN0803000067
9) Vehicle Type: MINIBUS	10) 1 X 15 (SEATED) + 0 (STANDING)
11) Region: ZULULAND	
12.1	KZPRERC2797030 - ULUNDI TO MABEDLANA (LOCAL) FROM ULUNDI PLAZA TAXI RANK TURN RIGHT TO JOIN PRINCESS MAGOGO CROSS KING DINIZULU GO STRAIGHT AND TURN LEFT WITH INKOSI GUMEDE STREET WHICH BECOMES UMKHULUTSHANE STREET AND TURN TO JOIN P734 ROAD TO NDLOVANE HIGH SCHOOL ROAD.GO STRAIGHT, LOADING AND OFFLOADING ALONG THE ROAD, TURN RIGHT ON THE RESERVOIR TANKS TOWARDS MHLAHLANE RESERVE LOADING AND OFFLOADING ALONG THE ROAD AND TURN BACK TO ULUNDI PLAZA TAXI RANK USING THE SAME ROUTE.
12.2	KZPRERC2797079 - ULUNDI TO MKHAZANA (LOCAL) FROM ULUNDI PLAZA TAXI RANK TURN RIGHT TO JOIN PRINCESS MAGOGO CROSS KING DINIZULU STRAIGHT TO MKHAZANE LOADING AND OFF-LOADING ALONG THE ROAD STRAIGHT AND PASS MAQHINGA HIGH SCHOOL TURN RIGHT TOWARDS GODLUMKHONTO PRIMARY SCHOOL AND TURN BACK TOWARDS WHITE UMFOLOZI BRIDGE TOWARDS KWAMJIBHA RESERVE AND TURN BACK TO ULUNDI PLAZA TAXI RANK USING THE SAME ROUTE.
12.3	KZPRERC2797177 - ULUNDI TO UNIT C & D (LOCAL) FROM ULUNDI PLAZA TAXI RANK TURN RIGHT TO JOIN PRINCESS MAGOGO STREET AND TURN LEFT JOIN KING ZWELITHINI STREET PROCEED AND PASS UNIT C LOADING AND OFF LOADING ALONG THE ROAD PASS, PRINCE DABULAMANZI SCHOOL TURN RIGHT TO JOIN KING SHAKA STREET TO SECTION D AND TURN LEFT TO JOIN DR. DENNIS MADIDE STREET PROCEEDING TO EMTHONJANENI STREET LOADING AND OFF LOADING ALONG THE ROAD TURN RIGHT TO JOIN F.T MDALOSE STREET LOADING AND OFF LOADING ALONG THE ROAD. TURN BACK TO ULUNDI PLAZA TAXI RANK USING THE SAME ROUTE.
12.4	KZPRERC2797226 - ULUNDI TO MASHONA (LOCAL) FROM ULUNDI PLAZA TAXI RANK TURN RIGHT TO JOIN PRINCESS MAGOGO AND TURN RIGHT TO JOIN KING DINIZULU ROAD LOADING AND OFF LOADING ALONG THE ROAD, PASS MAHLABATHINI PRIMARY SCHOOL TURN RIGHT TO JOIN P702 LOADING AND OFF LOADING ALONG THE ROAD PROCEED TO ST. FRANCIS HOSPITAL AND TURN BACK TO ULUNDI PLAZA TAXI RANK USING THE SAME ROUTE.
12.5	KZPRERC2797275 - ULUNDI TO NKONJENI (LOCAL) FROM ULUNDI PLAZA TAXI RANK TURN RIGHT TO JOIN PRINCESS MAGOGO STREET AND TURN RIGHT TO JOIN KING DINIZULU AND TURN LEFT TO JOIN P244MAYIWANE-MASHONA JUNCTION TURN RIGHT WITH D1721 TO NKONJENI HOSPITAL LOADING AND OFF LOADING ALONG THE ROAD PROCEED TO KWAPHINDANGENE RESERVE LOADING AND OFF LOADING ALONG THE ROAD, PROCEED TO KWANGILAZI STORE LOADING AND OFF LOADING ALONG THE ROAD, PROCEED WITH D1717 TO VEZUNYAWO AND NOMDIYA AND TURN RIGHT WITH P244 BACK TO ULUNDI PLAZA TAXI RANK USING THE SAME ROUTE.
12.6	KZPRERC2797324 - ULUNDI TO NHLAZATSHE (LOCAL) FROM ULUNDI PLAZA TAXI RANK TURN RIGHT TO JOIN PRINCESS MAGOGO STREET AND TURN RIGHT TO JOIN KING DINIZULU STREET AND TURN LEFT WITH P244 PROCEED TO MHLAHLANE RESERVE LOADING AND OFF LOADING ALONG THE ROAD,PASS THWASANE HIGH SCHOOL PROCEED TO NHLAZATSHE RESERVE LOADING AND OFF LOADING ALONG THE ROAD AND TURN BACK TO ULUNDI PLAZA TAXI RANK USING THE SAME ROUTES.
12.7	KZPRERC2797373 - ULUNDI TO XOLO \ LOMO (LOCAL) FROM ULUNDI PLAZA TAXI RANK TURN RIGHT TO JOIN PRINCESS MAGOGO STREET AND TURN RIGHT TO JOIN KING DINIZULU HIGHWAY AND TURN RIGHT TO JOIN P702 PROCEED AND PASS MASHONA, PASS ST FRANSIS, PASS KWAVUTHELA RESERVE, LOADING AND OFF LOADING ALONG THE ROAD AND PROCEED TO XOLO LOADING AND OFF LOADING ALONG THE ROAD PROCEED TO ISPHIVA RESERVELOMO LOADING AND OFF LOADING ALONG THE ROAD AND TURN LEFT TO XASANA RESERVE LOADING AND OFF LOADING ALONG THE ROAD AND TURN BACK TO P702 PROCEED TO LOMO RESERVE LOADING AND OFF LOADING ALONG THE ROAD ,PROCEED TO ISIPHIVA RESERVE LOADING AND OFF LOADING ALONG THE ROAD PROCEED WITH P702 AND PASS LOMO CLINIC LOADING AND OFF LOADING ALONG THE ROAD AND PASS MTHUNZIWOXOLO SCHOOL PROCEED WITH P702 LOADING AND OFF LOADING ALONG THE ROAD AND TURN BACK TO ULUNDI PLAZA TAXI RANK USING THE SAME ROUTE.
12.8	KZPRERC2797422 - ULUNDI TO NTANDAKUWELA (LOCAL). FROM ULUNDI PLAZA TAXI RANK TURN RIGHT TO JOIN PRINCESS MAGOGO STREET AND TURN RIGHT TO JOIN KING DINIZULU HIGHWAY, TURN RIGHT TO JOIN P702 AND PROCEED TO NTANDAKUWELA RESERVE LOADING AND OFF LOADING ALONG THE ROAD, PROCEED TO MANEKWANE RESERVE LOADING AND OFF LOADING ALONG THE ROAD, PROCEED TO SANGOYANE RESERVE LOADING AND OFF LOADING AND OFF LOADING ALONG THE ROAD AND TURN BACK TO ULUNDI -PLAZA TAXI RANK USING THE SAME ROUTE.
12.9	KZPRERC2797471 - ULUNDI TO WELA (LOCAL) FROM ULUNDI-PLAZA TAXI RANK TURN RIGHT TO JOIN PRINCESS MAGOGO STREET AND TURN RIGHT TO JOIN KING DINIZULU AND TURN RIGHT WITH P702 AND TURN RIGHT TO WELA RESERVE LOADING AND OFF LOADING ALONG THE ROAD, PASS WELA PRIMARY SCHOOL AND TURN BACK WITH SAME ROUTE TO ULUNDI-PLAZA TAXI RANK.
12.10	KZPRERC2797520 - ULUNDI TO ZONDELA (LOCAL) FROM ULUNDI - PLAZA TAXI RANK TURN LEFT TO JOIN PRINCESS MAGOGO AND TURN LEFT TO JOIN KING ZWELITHINI ROAD, AND TURN RIGHT TO JOIN KING MPANDE STREET, PASS KING MAGEBA PUBLIC SCHOOL AND BACK TO ULUNDI -PLAZA TAXI RANK WITH SAME ROUTE.
12.11	KZPRERC2797569 - ULUNDI TO THOKOZA (LOCAL) FROM ULUNDI - PLAZA TAXI RANK TURN RIGHT TO JOIN PRINCESS MAGOGO STREET, AND TURN LEFT TO JOIN KING DINIZULU, TURN LEFT TO JOIN KING CETSHWAYO HIGHWAY P700 TURN RIGHT TOWARDS THENGISANGAYE PRIMARY SCHOOL AND PASS THOKOZA STORE LOADING AND OFF LOADING ALONG THE ROAD PROCEED TO THOKOZA RESERVE AND RETURN BACK WITH SAME ROUTE TO ULUNDI-PLAZA TAXI RANK.
12.12	KZPRERC2797618 - ULUNDI TO EZIHLABENI (LOCAL) FROM ULUNDI-PLAZA TAXI RANK TURN RIGHT TO JOIN PRINCESS MAGOGO STREET AND TURN LEFT TO JOIN KING DINIZULU AND TURN LEFT TO JOIN KING CETSHWAYO P700 PASS ONDINI MUSEUM TURN LEFT TO NDAYINI AND BACK TO JOIN P700 TOWARDS EZIHLABENI RESERVE AND BACK TO ULUNDI PLAZA TAXI RANK WITH SAME ROUTE.
12.13	KZPRERC2797667 - ULUNDI TO NHLUNGWANE (LOCAL) FROM ULUNDI - PLAZA TAXI RANK TURN RIGHT TO JOIN PRINCESS MAGOGO AND TURN LEFT TO JOIN KING CETSHWAYO HIGHWAY P700 PASS NQUNQE PRIMARY SCHOOL, PASS MLABA TRIBAL AUTHORITY SCHOOL, TURN LEFT TO NTILINGWE RESERVE LOADING AND OFF LOADING ALONG THE ROAD AND TURN BACK TO P700 TURN LEFT TO KWATHUTHU, PROCEED TO NKONJANE LOADING AND OFF LOADING ALONG THE ROAD, AND TURN BACK TO P700,TURN LEFT TO NTABANKULU RESERVE LOADING AND OFF LOADING ALONG THE ROAD. TURN BACK TO P700 PROCEED TO DINDI RESERVE WITH P700 LOADING AND OFF LOADING ALONG THE ROAD ,TURN RIGHT WITH D1702 TO NJOMELWANE RESERVE LOADING AND OFF LOADING ALONG THE ROAD AND TURN BACK TO P700 PROCEED AND PASS NHLUNGWANE HIGH SCHOOL TURN LEFT TO ZILULWANE RESERVE LOADING AND OFF LOADING ALONG THE ROAD AND TURN BACK TO P700 TURN RIGHT WITH D1733 TO NQULWANE RESERVE LOADING AND OFF LOADING ALONG THE ROAD AND BACK TO P700 PROCEED AND TURN LEFT WITH HLUSHWANA PRIMARY SCHOOL TO BHEKIMBAZO RESERVE AND BACK TO ULUNDI-PLAZA TAXI RANK USING THE SAME ROUTE.



transport

Department:
Transport
Province of KwaZulu-Natal

GAZETTE

LGKZNG20-2023-AUG
REGION: ALL

12.14	KZPRERC2797716 - ULUNDI TO OKHUKHO (LOCAL) FROM ULUNDI PLAZA TAXI RANK TURN RIGHT TO JOIN PRINCESS MAGOGO STREET, AND TURN LEFT TO JOIN KING DINIZULU HIGHWAY AND TURN LEFT TO KING CETSHWAYO/P700 PASS MGABABA RESERVE LOADING AND OFF LOADING ALONG THE ROAD PROCEED TO OKHUKHO MINE AND TURN BACK TO ULUNDI PLAZA TAXI RANK USING THE SAME ROUTE.
12.15	KZPRERC2797765 - ULUNDI TO DUMANENI (LOCAL) FROM ULUNDI PLAZA TAXI RANK TURN RIGHT TO JOIN PRINCESS MAGOGO STREET AND TURN LEFT TO KING CETSHWAYO/P700 AND TURN RIGHT TO DUMANENI RESERVE LOADING AND OFF LOADING ALONG THE ROAD PASS TSHENILOLWAZI SCHOOL PROCEED TO DUMANENI AND PASS KWAMAYISE STORE AND PROCEED TO EKUJULENI SCHOOL AND TURN BACK TO ULUNDI-PLAZA TAXI RANK USING THE SAME ROUTE.
12.16	KZPRERC2797814 - ULUNDI TO HLOPEKHULU (LOCAL) FROM ULUNDI-PLAZA TAXI RANK TURN RIGHT TO PRINCESS MAGOGO STREET AND TURN LEFT TO KING DINIZULU HIGHWAY AND TURN LEFT TO KING CETSHWAYO AND TURN LEFT WITH D1700 PROCEED TO HLOPEKHULU TURN RIGHT TO D1715 PASS KWAGUJIMA STORE AND TURN BACK AND TURN BACK AT HLOPEKHULU RESERVE AND TURN BACK TO ULUNDI-PLAZA TAXI RANK USING THE SAME ROUTE.
12.17	KZPRERC2797863 - ULUNDI TO KWACEZA (LOCAL) FROM ULUNDI PLAZA TAXI RANK ASSOCIATION TURN RIGHT TO JOIN PRINCESS MAGOGO STREET AND TURN RIGHT TO JOIN KING DINUZULU HIGHWAY PROCEED TO JOIN P522, PROCEED TO MADAKA RESERVE LOADING AND OFF LOADING ALONG THE ROAD, PROCEED TO NDINDE RESERVE LOADING AND OFF LOADING ALONG THE ROAD, PROCEED TO MAME RESERVE, LOADING AND OFF LOADING ALONG THE ROAD PROCEED WITH P522/R66 AND TURN LEFT WITH P487 TO KWACEZA PROCEED TO PHANGODE RESERVE LOADING AND OFF LOADING ALONG THE ROAD, PROCEED TO EZIMFABENI RESERVE LOADING AND OFF LOADING ALONG THE ROAD, PROCEED TO DLABANE RESERVE LOADING AND OFF LOADING ALONG THE ROAD, PROCEED TO DAMBA RESERVE LOADING AND OFF LOADING ALONG THE ROAD, PROCEED TO NHLONGA RESERVE LOADING AND OFF LOADING ALONG THE ROAD, PROCEED TO KWA BRUSH RESERVE LOADING AND OFF LOADING ALONG THE ROAD, TURN WITH D1722 TO THULASIZWE RESERVE LOADING AND OFF LOADING ALONG THE ROAD, PROCEED TO KWADUVELA RESERVE, AND TURN LEFT TO THULASIZWE HOSPITAL AND TURN BACK TO CEZA HOSPITAL, PROCEED TO MPHONGOZINI SCHOOL LOADING AND OFF LOADING ALONG THE ROAD AND BACK TO ULUNDI PLAZA TAXI RANK USING THE SAME ROUTE.
12.18	KZPRERC2797912 - ULUNDI TO ISITETEMU, IDLEBE (LOCAL) FROM ULUNDI-TAXI RANK AND TURN RIGHT TO JOIN PRINCESS MAGOGO STREET AND TURN RIGHT TO JOIN KING DINIZULU HIGHWAY AND TURN LEFT TO JOIN P244 AND PROCEED PASS NKOJENI AREA, AND PROCEED TO MHLAHLANE RESERVE AND TURN RIGHT TO JOIN P704 PROCEED TO KWAMAHLEZA RESERVE AND TURN RIGHT TO JOIN 2292 PROCEED TO GOQO RESERVE, PROCEED TO KWANGENETSHENI RESERVE AND TURN BACK TO JOIN P704, PROCEED AND PASS IDLEBE STORE AND TURN RIGHT TO D1718 PASS IDLEBE SCHOOL AND TURN RIGHT WITH 2293 PROCEED TO OGODWENI RESERVE PROCEED TO D1718 AND TURN RIGHT WITH P704 PASS MWELASE PRIMARY SCHOOL PROCEED TO MLOVU RESERVE AND TURN BACK WITH P704 AND TURN RIGHT WITH D1719 TO ISITETEMU RESERVE LOADING AND OFF LOADING ALONG THE ROAD AND TURN BACK TO ULUNDI -PLAZA TAXI RANK USING THE SAME ROUTE.
12.19	KZPRERC2797961 - ULUNDI TO OSUTHU (LOCAL) FROM ULUNDI PLAZA TAXI RANK TURN RIGHT TO JOIN PRINCESS MAGOGO STREET AND TURN RIGHT TO JOIN KING DINIZULU HIGHWAY PROCEED TO P522 PASS NDINDE RESERVE PROCEED PASS KWAMAME TURN LEFT WITH D1820 TO OSUTU RESERVE LOADING AND OFF LOADING ALONG THE ROAD PROCEED PASS SONKESHANA PRIMARY SCHOOL LOADING AND OFF LOADING ALONG THE ROAD, PROCEED AND PASS OSUTHU SCHOOL LOADING AND OFF LOADING ALONG THE ROAD PROCEED AND PASS QUEEN KAMSWELI SCHOOL LOADING AND OFF LOADING ALONG THE ROAD AND PROCEED TO OSUTHU TAXI RANK LOADING AND OFF LOADING ALONG THE ROAD AND TURN BACK TO ULUNDI PLAZA TAXI RANK USING THE SAME ROUTE.
12.20	KZPRERC2798010 - ULUNDI TO ESIGODIPHOLA (LOCAL) FROM ULUNDI PLAZA TAXI RANK AND TURN RIGHT TO JOIN PRINCESS MAGOGO STREET AND TURN LEFT TO JOIN KING DINIZULU HIGHWAY AND TURN RIGHT TO JOIN R34 LOADING AND OFF LOADING ALONG THE ROAD PROCEED AND PASS MAKHOSINI RESERVE AND TURN RIGHT TO LANDULWAZI PRIMARY SCHOOL AND PROCEED TO ESIGODIPHOLA RESERVE LOADING AND OFF LOADING ALONG THE ROAD, PROCEED AND PASS LANDULWAZI PRIMARY SCHOOL LOADING AND OFF LOADING ALONG THE ROAD AND TURN BACK TO ULUNDI PLAZA TAXI RANK USING THE SAME ROUTE DETAILED.
12.21	KZPRERC2798059 - ULUNDI TO DENNY DALTON (LOCAL) FROM ULUNDI PLAZA TAXI RANK AND TURN RIGHT TO JOIN PRINCESS MAGOGO STREET AND TURN LEFT TO JOIN KING DINIZULU HIGHWAY PROCEED TO ULUNDI 19 WITH P52 AND TURN RIGHT TO JOIN R34, PROCEED TO EMAKHOSINI RESERVE LOADING AND OFF LOADING ALONG THE ROAD AND CROSS MAPHOMA BRIDGE PASS MPOFAZANA CRÈCHE PROCEED TO P47 AND TURN RIGHT TO DENNY DALTON PASS MDUMEZWENI STORE LOADING AND OFF LOADING ALONG THE ROAD PROCEED AND TURN RIGHT WITH PASS BUHLEBELANGA SCHOOL LOADING AND OFF LOADING ALONG THE ROAD AND TURN LEFT PASS MPUNGAMHLOPE POLICE STATION LOADING AND OFF LOADING ALONG THE ROAD PASS PENTECOSTAL CHURCH LOADING AND OFF LOADING ALONG THE ROAD PROCEED WITH D 3142 LOADING AND OFF LOADING ALONG THE ROAD AND TURN LEFT WITH D 3144 PROCEED TO EZIBOMVU RESERVE AND TURN BACK TO ULUNDI-PLAZA TAXI RANK USING THE SAME ROUTE.
12.22	KZPRERC2798108 - ULUNDI TO BABANANGO (LOCAL DISTANCE) FROM ULUNDI - PLAZA TAXI RANK AND TURN RIGHT TO JOIN PRINCESS MAGOGO STREET AND TURN LEFT TO JOIN KING DINIZULU HIGHWAY, AND PROCEED TO ULUNDI 19 WITH R 66 TO JOIN R34 PASS EMAKHOSINI RESERVE AND TURN LEFT TO BABANANGO RESERVE WITH P432 LOADING AND OFF LOADING ALONG THE ROAD PROCEED WITH P432 TO BABANANGO PASS KONINGSDAL FARM PROCEED AND CROSS MPEMBENI BRIDGE PROCEED TO P250, LOADING AND OFF LOADING ALONG THE ROAD TURN RIGHT TO JOIN P48 PROCEED TO BABANANGO LOADING AND OFF LOADING ALONG THE ROAD, PASS BABANANGO VILLAGE PROCEED TO BABANANGO TAXI RANK AND TURN BACK TO ULUNDI -PLAZA TAXI RANK USING THE SAME ROUTE.
12.23	KZPRERC2798157 - ULUNDI VIA KWACEZA TO VRYHEID (LONG DISTANCE) FROM ULUNDI-PLAZA TAXI RANK TURN RIGHT TO JOIN PRINCESS MAGOGO STREET AND TURN RIGHT TO JOIN KING DINIZULU HIGHWAY PROCEED TO JOIN P522, PROCEED TO MADAKA RESERVE LOADING AND OFF LOADING ALONG THE ROAD, PROCEED TO NDINDE RESERVE LOADING AND OFF LOADING ALONG THE ROAD, PROCEED TO MAME RESERVE, LOADING AND OFF LOADING ALONG THE ROAD PROCEED WITH P522, R66 AND TURN LEFT TO KWA-CEZA PROCEED TO PHANGODE RESERVE LOADING AND OFF LOADING ALONG THE ROAD, PROCEED TO EZIMFABENI RESERVE, LOADING AND OFF LOADING ALONG THE ROAD, PROCEED TO DLABANE RESERVE LOADING AND OFF LOADING ALONG THE ROAD, PROCEED TO DAMBA RESERVE LOADING AND OFF LOADING ALONG THE ROAD, PROCEED TO NHLONGA RESERVE LOADING AND OFF LOADING ALONG THE ROAD, PROCEED TO KWA-BRUSH RESERVE LOADING AND OFF LOADING ALONG THE ROAD, TURN WITH D172 TO THULASIZWE RESERVE LOADING AND OFF LOADING ALONG THE ROAD, PROCEED TO KWADUVELA RESERVE PROCEED TO P487 TURN RIGHT TO JOIN R34, TURN RIGHT AND PROCEED TO VRYHEID TAXI RANK OFF LOADING AND TURN BACK TO KWADUVELA USING THE SAME ROUTE.
12.24	KZPRERC2798255 - ULUNDI TO DUMANENI (LOCAL) FROM ULUNDI PLAZA TAXI RANK TURN RIGHT TO JOIN PRINCESS MAGOGO STREET AND TURN LEFT TO JOIN KING DINUZULU AND TURN LEFT TO JOIN KING CETSHWAYO P700 PASS ONDINI MUSEUM PROCEED TO DUMANENI RESERVE LOADING AND OFFLOADING AND BACK THROUGH THE SAME ROUTE.
12.25	KZPRERC2798304 - ULUNDI TO DUNDEE (LONG DISTANCE) FROM ULUNDI TAXI RANK TURN RIGHT TO JOIN PRINCESS MAGOGO AND TURN LEFT TO JOIN KING DINIZULU HIGHWAY JOIN R66, PROCEED TO ULUNDI19 AND TURN RIGHT TO JOIN R34 PROCEED AND TURN LEFT TO JOIN R33, TURN LEFT AND PROCEED WITH R33 TO DUNDEE AND TURN RIGHT TAXI RANK. OFFLOAD AND LOAD PASSENGERS BACK TO ULUNDI USING THE SAME ROUTE.
12.26	KZPRERC2798402 - ULUNDI TO LADYSMITH (LONG DISTANCE) FROM ULUNDI TAXI RANK TURN RIGHT TO JOIN PRINCESS MAGOGO STREET, TURN LEFT TO JOIN KING DINUZULU HIGHWAY, PROCEED TO ULUNDI 19 TURN RIGHT TO JOIN R34, PROCEED TO R33, PROCEED TO DUNDEE PROCEED TO R602, PROCEED TO N11 BECOMING NEWCASTLE ROAD, PROCEED TO LADYSMITH TAXI RANK ON QUEEN STREET OFF LOADING AND LOADING AND BACK TO ULUNDI USING THE SAME ROUTE.
12.27	KZPRERC2797128 - ULUNDI TO UNIT A (LOCAL) FROM ULUNDI PLAZA TAXI RANK TURN RIGHT TO JOIN PRINCESS MAGOGO AND TURN LEFT TO JOIN KING DINIZULU STREET, TURN LEFT TO JOIN MNYAMANA ROAD TURN LEFT TO JOIN MFOLOZI STREET AND TURN BACK TO ULUNDI PLAZA TAXI RANK USING THE SAME ROUTE.



transport

Department:
Transport
Province of KwaZulu-Natal

GAZETTE

LGKZNG20-2023-AUG

REGION: ALL

1) Application Number: APP0152452	2) Gazette Number: LGKZNG20-2023-AUG
3) Applicant: MP MAHAYE ID NO. 6903075720085 Association: NKANDLA TAXI OWNERS ASSOCIATION	4) Applicant Address: SOTHO HOSTEL BOKSBURG 1475
5) Existing Licence Holder: NOT APPLICABLE ID NO. NOT APPLICABLE	6) Existing Licence Holder Address: NOT APPLICABLE
7) Type of application: NEW OPERATING LICENCE	8) Operating Licence Number: NOTAVAILABLE
9) Vehicle Type: MINIBUS	10) 1 X 15 (SEATED) + 0 (STANDING)
11) Region: KING CETSHWAYO	
12.1	2207EP1205GJ10053516 - NKANDLA TO JOHANNESBURG: FROM APPROVED TAXI RANK AT NKANDLA, INTO P50/3, INTO R34, PASS NQUTHU, UTRECHT, INTO N22, PASS VOLKRUST, STANDERTON, BULTO, TURN RIGHT INTO N3 AND PROCEED TO JOHANNESBURG, INTO TURN LEFT TO M2 MAIN ROAD AND TURN LEFT TO HARROW ROAD AND THEN TURN LEFT ANDERSON ROAD THEN TURN RIGHT INTO TROY STREET. PROCEED STRAIGHT TO PARK CITY TAXI RANK DIRECT AND RETURN ALONG WITH M2 ROAD TURN TO RISSIK STREET THEN STRAIGHT AND TURN RIGHT TO DEVILERS STREET STRAIGHT TO PARK CITY TAXI RANK DIRECT AND RETURN.
12.2	2207EP2206LS10053524 - NKANDLA TO DURBAN: AS PER ROUTE TO ESHOWE ABOVE AND PROCEED INTO P226, INTO R34, INTO R66, INTO N2 AND PROCEED TO APPROVED TAXI RANK IN DURBAN AND RETURN. ALTERNATIVE ROUTE: AS PER ROUTE ABOVE, PROCEED INTO N2, PASS MANDENI, STANGER, TONGAAT AND PROCEED TO DURBAN TAXI RANK AND RETURN.
12.3	2207EP2206Y410053506 - NKANDLA TO MELMOTH FROM APPROVED TAXI RANK AT NAKANDLA INTO P50/3, INTO R34, INTO P50/2 AND PROCEED TO MELMOTH TAXI RANK RETURN.
12.4	2207EP2206YH10053507 - NKANDLA TO ULUNDI FROM APPROVED TAXI RANK AT NKANDLA INTO P50/3 R34, INTO R34, INTO R66 (P52/1) AND PROCEED TO ULUNDI TAXI RANK AND RETURN.
12.5	2207EP22071T10053508 - NKANDLA TO ESHOWE FROM APPROVED TAXI RANK AT NAKANDLA INTO P50/3 INTO R66 AND PROCEED TO ESHOWE TAXI RANK AND RETURN. ALTERNATIVE ROUTE: FROM APPROVED TAXI RANK AT NKANDLA INTO P50/3 INTO R34, INTO P50/2, INTO P50/1, TURN LEFT AND PROCEED TO ESHOWE TAXI RANK AND RETURN.
12.6	2207EP2207BP10053510 - NKANDLA TO DUNDEE FROM APPROVED TAXI RANK AT NKANDLA INTO P50/3, LEFT INTO R68, LEFT INTO R34, PROCEED TO DUNDEE TAXI RANK AND RETURN.
12.7	2207EP2207EP00053515 - NKANDLA TO KWA – DLOMO FROM APPROVED TAXI RANK AT NKANDLA, INTO P50/3, TURN LEFT TO P707, RIGHT INTO P708 AND PROCEED TO ENDUNGA STORE/CLINIC AXI RANK AND RETURN.
12.8	2207EP2207EP00053519 - NKANDLA TO FORT LOUIS FROM APPROVED TAXI RANK AT NKANDLA INTO P50/3, AND PROCEED TO FORT LOUIS TAXI RANK AND RETURN.
12.9	2207EP2207EP00053522 - NKANDLA TO VUMANHLAMVU FROM APPROVED TAXI RANK AT NKANDLA P50/3, TURN RIGHT AND PROCEED TO VUMANHLAMVU TAXI RANK AND RETURN.
12.10	2207EP2207EP00053523 - NKANDLA TO KWA-JELE FROM APPROVED TAXI RANK AT NKANDLA INTO P50/3, LEFT INTO P90 AND PROCEED TO KWA-JELE TAXI RANK TAXI RANK AND RETURN.
12.11	2207EP2207GY10053511 - NKANDLA TO NQUTHU FROM APPROVED TAXI RANK AT NKANDLA INTO P50/3, TURN LEFT INTO R34, RIGHT INTO R68, PROCEED TO NQUTHU TAXI RANK AND RETURN.
12.12	2207EP2207J510053512 - NKANDLA TO VRYHEID FROM APPROVED TAXI RANK AT NKANDLA INTO P50/3, TURN LEFT INTO R34, PASS NQUTHU, TURN RIGHT AND PROCEED TO VRYHEID TAXI RANK AND RETURN.
12.13	2207EP2207XJ10053509 - NKANDLA TO EMPANGENI FROM APPROVED TAXI RANK AT NKANDLA, INTO P50/3 R66, AND PROCEED TO EMPANGENI TAXI RANK AND RETURN.
12.14	KZPRERC2782281 - NKANDLA TO THALENI FROM NKANDLA TAXI RANK TURN RIGHT INTO P50/3 ALL PICK AND DROP TURN LEFT TO P707 PROCEED STRAIGHT, TURN LEFT TO P707 PROCEED STRAIGHT, TURN LEFT TO P708 PICK AND DROP AND PROCEED STRAIGHT THEN TURN RIGHT TO D2309 THALENI AND RETURN WITH PASSENGERS USING THE SAME ROUTE UP TO NKANDLA TAXI RANK.
12.15	KZPRERC2782330 - NKANDLA TO QHUDENI FROM NKANDLA TAXI RANK TURN LEFT INTO P50/3 AND PROCEED STRAIGHT, TURN LEFT INTO P707 PICK AND DROP AT MASANGWENI AMNYAMA, TURN LEFT INTO P16/3 TOWARDS QHUDENI AND TURN RIGHT TO QHUDENI TAXI RANK DROP OFF AND RETURN USING THE SAME ROUTE WITH PASSENGERS TO NKANDLA TAXI RANK.
12.16	KZPRERC2782379 - NKANDLA TO LINDELA FROM NKANDLA TAXI RANK TURN LEFT INTO P50/3 STRAIGHT TO NOAMANE, SIBHUDENI, CETSHWAYO, MAWANE ALONG ALL PICK AND DROP THEN TURN RIGHT TO LINDELA TAXI RANK AND RETURN TO NKANDLA TAXI RANK USING THE SAME ROUTE WITH PASSENGERS ALL PICK AND DROP.
12.17	KZPRERC2782428 - NKANDLA TO KHOTHAMANI FROM NKANDLA TAXI RANK TURN LEFT INTO P50/3 PROCEED STRAIGHT TO P707 STRAIGHT TO NDIKWE A/508 UP TO KHOTHAMANI TUCK SHOP AT UMNDUNDUZELI AREA AND RETURN WITH PASSENGERS USING THE SAME ROUTE TO NKANDLA TAXI RANK ALL PICK AND DROP.
12.18	KZPRERC2782477 - NKANDLA TO FORTLOUIS FROM NKANDLA TAXI RANK TURN LEFT INTO P50/3 STRAIGHT TURN LEFT INTO P707 PROCEED STRAIGHT TURN RIGHT INTO P708 STRAIGHT INTO FORTLOUIS AND RETURN WITH PASSENGERS TO NKANDLA TAXI RANK ALL PICK AND DROP.
12.19	KZPRERC2782526 - NKANDLA (KWADLOMO) TO MAGIDINI FROM NKANDLA TAXI RANK TURN RIGHT INTO P50/3 AT KWADLOMO ALL PICK AND DROP TURN LEFT TO P707 PROCEED STRAIGHT PICK AND DROP TURN RIGHT INTO P708 THEN TURN LEFT INTO D2229 UP TO MAGIDINI NEXT TO SBAHLE NGEMVELO SCHOOL AND RETURN WITH PASSENGERS USING THE SAME ROUTE TO NKANDLA TAXI RANK.
12.20	KZPRERC2782575 - NKANDLA (KWADLOMO) TO MABHUQHINI FROM NKANDLA TAXI RANK TURN RIGHT INTO P50/3, ALL PICK AND DROP KWADLOMO TURN LEFT INTO P707 PROCEED STRAIGHT TURN RIGHT INTO P708 PROCEED STRAIGHT TO BHACANE PICK AND DROP TURN LEFT INTO P16/3 MABHUQHINI NEXT TO KWAMQAPHELENI STORE AND RETURN WITH PASSENGERS USING THE SAME ROUTE PICK AND DROP UP TO NKANDLA TAXI RANK.



transport

Department:
Transport
Province of KwaZulu-Natal

GAZETTE

LGKZNG20-2023-AUG

REGION: ALL

1) Application Number: APP0153131	2) Gazette Number: LGKZNG20-2023-AUG
3) Applicant: CP SIKHOSANA ID NO. 6006200705086 Association: GAMALAKHE TAXI OWNERS ASSOCIATION	4) Applicant Address: P.O BOX 852 SHELLY BEACH 4265
5) Existing Licence Holder: NOT APPLICABLE ID NO. NOT APPLICABLE	6) Existing Licence Holder Address: NOT APPLICABLE
7) Type of application: NEW OPERATING LICENCE	8) Operating Licence Number: NOTAVAILABLE
9) Vehicle Type: MINIBUS	10) 1 X 15 (SEATED) + 0 (STANDING)
11) Region: UGU-OGWINI	
12.1	22067A22067A00055117 - CHARTER SERVICE FROM GAMALAKHE TAXI RANK TO POINTS WITHIN THE PROVINCE OF KWAZULU-NATAL ONLY. NO PICKING UP OR SETTING DOWN OF PASSENGERS ALONG THE ROUTE.
12.2	2206EX22067A00055114 - GAMALAKHE TO PORT SHEPSTONE VIA SHELLY BEACH ROUTE DESCRIPTION: FROM GAMALAKHE TOWNSHIP. OUR TAXIS PROCEED STRAIGHT TO ST MICHAELS USING KNOX GORE ROAD, TURN LEFT ONTO MARINE DRIVE, PROCEED TO R620, TURN RIGHT ONTO R012, TURN LEFT ONTO BAZLEY STREET, TURN RIGHT ONTO REYNOLD STREET, TURN LEFT ONTO DENNIS SHEPSTONE STREET AND BACK, TURN LEFT ONTO RYDER STREET, TURN LEFT ONTO BAZLEY STREET, TURN LEFT ONTO REYNOLD STREET, TURN LEFT ONTO MBANGO VALLEY AND BACK, TURN LEFT ONTO ALBERVILLE ROAD, TURN LEFT ONTO UMZIMKHULU SUGAR MILL ROAD /OLD DURBAN ROAD, TURN RIGHT ONTO N2 AND BACK TO R102, TURN LEFT ONTO MAIN HARDING THROUGH ESCOMBE STREET, TURN RIGHT ONTO REYNOLD STREET OR STRAIGHT TO AIKEN STREET, TURN RIGHT ONTO R102/ N2, TURN LEFT ONTO R620 BACK TO GAMALAKHE USING THE ROUTE MENTIONED ABOVE. STOPPING POINTS. FROM GAMALAKHE TOWNSHIP, INKULU, EMQOLOMBENI, QINABOUT, ESIGEDLENI, KWAXABA AND THEMELIHLE PICKING AND DROPPING OFF PASSENGERS IN THE FOLLOWING AREA:- ST MICHAELS, SURF BAY, MYOLA, BEACH TERMINUS, DAWN VIEW, OLD MAC DONALD, SHELLY BEACH, DRIVE IN NASH SERVICE STATION, ESAVIDI TECHNICAL COLLEGE, ZEBRA-MBANGO VALLEY, OGWINI REGIONAL OFFICE, PICKS PAY, PORT SHEPSTONE PROVINCIAL HOSPITAL, PORT SHEPSTONE POST OFFICE SHOPRITE CHECKERS, O.K. FURNITURE STORE, PORT SHEPSTONE HIGH SCHOOL, PORT SHEPSTONE JUNIOR PRIMARY, PORT SHEPSTONE SENIOR PRIMARY, SUID-NATAL HOERSKOOL, SUID-NATAL PRIMERE SKOOL, PORT SHEPSTONE PRIMARY, PORT SHEPSTONE SECONDARY SCHOOL, JAI HINDU PRIMARY, R.A. ENGAR PRIMARY, MARBURG PRIMARY, MERLEWOOD PRIMARY, MERLEWOOD SECONDARY, MARBURG SECONDARY, MERLEWOOD PRIMARY AND MERLEWOOD PRE-PRIMARY SCHOOL. DECISION: APPROVED.
12.3	2206EX22067A00056412 - GAMALAKHE TO PORT SHEPSTONE ROUTE DESCRIPTION: FROM GAMALAKHE TOWNSHIP, TURN LEFT ONTO IZOTSHA/ OLD MAIN BUSHVALE ROAD, TURN RIGHT ONTO R102, TURN LEFT ONTO MAIN HARDING ROAD TO ESCOMBE STREET, TURN RIGHT ONTO AIKEN STREET, TURN LEFT ONTO REYNOLD STREET, TURN LEFT ONTO BAZLEY STREET, TURN RIGHT ONTO N2/R102, TURN LEFT ONTO R620, TURN LEFT ONTO MARINE DRIVE, TURN LEFT TO MARGATE TOWN, TURN RIGHT ONTO ERASMUS ROAD, PROCEED ONTO WARTSKI DRIVE, PROCEED TO ROOSEVELDT ROAD, TURN LEFT ONTO TEDDER ROAD AND BACK, TURN LEFT ONTO BOBBY LOCK ROAD, TURN ONTO LOUIS BOTH AVENUE, TURN LEFT ONTO LINKS ROAD, PROCEED TO BOBBY LOCK ROAD, AND TURN RIGHT ONTO BUSHVALE ROAD OR FROM BOBBY LOCK ROAD TURN RIGHT TO LINKS ROAD, TURN LEFT TO TEDDER ROAD, PROCEED TO ALEXANDER ROAD, TURN LEFT ONTO BUSHVALE ROAD TO GAMALAKHE OR BACK TO PORT SHEPSTONE. STOPPING POINTS: PICK UP AND DROP OF PASSENGERS FROM THE FOLLOWING AREAS:- GAMALAKHE TOWNSHIP, INKULU, QINABOUT, ESIGEDLENI, KWAXABA, EMQOLOMBENI, MARBURG, PORT SHEPSTONE TOWN, ZEBRA / MBANGO VALLEY, OGWINI REGIONAL OFFICE, NASH SERVICE STATION, PORT SHEPSTONE / ESAVIDI TECHNICAL COLLEGE, PORT SHEPSTONE HOSPITAL, PICK 'N PAY, PORT SHEPSTONE POST OFFICE, O.K. FURNITURE, SHOPRITE CHECKERS, OLD MAC DONALD, DAWN VIEW, BEACH TERMINUS, MYOLA, SURF BAY, ST MICHAEL'S SHELLY BEACH, ESKOM, IVUNGU, IKOMITI EZINYONINI, MANABA FEDERATED TIMBERS, BP GARAGE, ENGINE GARAGE, SPAR SUPERMARKET, MANABA, ENKONGWENI, MARGATE TOWN, CHECKERS, SHOPRITE TOWN, CHECKERS, SHOPRITE CHECKERS, CHECKERS, MARGATE POLICE STATION, PICK 'N PAY, VILLAGE OF HAPPINESS, MARGATE SPORTS SCHOOL, MARGATE PROVINCIAL HOSPITAL, MARGATE PRE-PRIMARY, MARGATE PRIMARY, MARGATE AIRPORT, SOUTH COAST ACADEMY, KWAGXAGA, EZINSIMBINI/ LUSTRE PLATING, KWAMALANDELA, MARGATE EXTENSION 3&7.
12.4	2206EX22067A00056413 - GAMALAKHE TO PORT SHEPSTONE VIA IZOTSHA FROM GAMALAKHE TOWNSHIP PROCEED TO LAMALIA, TURN LEFT ONTO IZOTSHA/ BUSHVALE ROAD, PROCEED TO MARBURG, TURN LEFT ONTO HARDING ROAD/ N2 AND BACK, TURN LEFT ONTO UMZIMKHULU SUGAR MILL ROAD, TURN RIGHT ONTO ALBERSVILLE ROAD, TURN RIGHT ONTO MBANGO VALLEY ROAD AND BACK, TURN RIGHT ONTO ALBERSVILLE ROAD, PROCEED ONTO REYNOLD STREET, TURN RIGHT ONTO DENNIS PORT SHEPSTONE STREET, PROCEED TO MARINE DRIVE AND BACK, TURN RIGHT ONTO REYNOLD STREET, TURN LEFT ONTO BAZLEY STREET, TURN LEFT ONTO R102, TURN LEFT ONTO R102, TURN LEFT ONTO AIKEN STREET AND TURN LEFT ONTO ESCOMBE STREET AND BACK TO GAMALAKHE. STOPPING POINTS: GAMALAKHE - MARGATE TAXI OWNERS ASSOCIATION'S TAXIS TRANSPORT PASSENGERS FROM GAMALAKHE TOWNSHIP, INKULU, QINABOUT, ESIGEDLENI, EMQOLOMBENI AND THEMELIHLE FULL OF PASSENGERS PICKING AND DROPPING OF PASSENGERS IN THE FOLLOWING AREA:- IZOTSHA, EMQAMULEZWENI, SKOGHEIM, MARBURG BATES AND PORT SHEPSTONE TOWN, PICK AND DROP OFF LEARNERS AT MARBURG SECONDARY, MERLEWOOD SECONDARY, MERLEYWOOD PRIMARY, MERLEWOOD PRE-PRIMARY, MARBURG PRIMARY, R.A. ENGAR PRIMARY, PORT SHEPSTONE PRIMARY, JAI HINDU PRIMARY, PORT SHEPSTONE SECONDARY, PORT SHEPSTONE JUNIOR AND SENIOR PRIMARY, SUID-NATAL HOERSKOOL, PORT SHEPSTONE PROVINCIAL HOSPITAL, PORT SHEPSTONE HIGH SCHOOL, PICK 'N PAY, PORT SHEPSTONE POST OFFICE, O.K. FURNITURE, SHOPRITE CHECKERS AND BACK TO GAMALAKHE TOWNSHIP..



transport

Department:
Transport
Province of KwaZulu-Natal

GAZETTE

LGKZNG20-2023-AUG

REGION: ALL

12.5	<p>2206EX22067A00056418 - GAMALAKHE VIA MARGATE TO PORT SHEPSTONE ROUTE DESCRIPTION</p> <p>MARGATE - GAMALAKHE TAXI OWNERS ASSOCIATION TAXIS FROM THEIR PICK UP POINT IN MARGATE TOWN PICK UP PASSENGERS FROM MARGATE USING MARINE DRIVE, TURN RIGHT ONTO ERASMUS ROAD, PROCEED TO WARSTKI DRIVE, ROOSEVELDT STREET, TURN RIGHT ONTO ALEXANDER ROAD, TURN RIGHT ONTO TEDDER STREET, PROCEED TO LOUIS BOTHA AVENUE, LINKS ROAD, BOBBY LOCK AND BACK TO PETER ROAD, PROCEED TO ROOSEVELDT STREET, WARSTKI DRIVE, TURN LEFT ONTO R620, PROCEED TO MARINE DRIVE, TURN RIGHT ONTO R102, TURN LEFT ONTO BAZLEY STREET, TURN RIGHT ONTO CONNER STREET, TURN LEFT ONTO REYNOLD STREET, TURN LEFT ONTO DENNIS SHEPSTONE STREET, AND BACK TO RYDER STREET, TURN RIGHT ONTO ESCOMBE STREET, TURN LEFT ONTO ROBINSON STREET, TURN LEFT ONTO REYNOLD STREET, TURN LEFT ONTO MBANUO VALLEY ROAD AND BACK, TURN LEFT ONTO ALBERSVILLE ROAD, TURN LEFT ONTO UMZIMKHULU/OLD DURBAN ROAD, TURN RIGHT ONTO N2 AND BACK. TURN LEFT ONTO MAIN HARDING ROAD, PROCEED TO ESCOMBE STREET, RETURN TO MARGATE USING THE SAME ROUTE AS MENTIONED ABOVE. STOPPING POINTS: OUR TAXIS FROM OUR PICK UP POINTS IN MARGATE PICK UP AND DROP OFF PASSENGERS FROM THE FOLLOWING AREAS: CHECKERS, PRIDE AND PRIDE, MARGATE TOWN, MARGATE POLICE STATION, PICK 'N PAY, SHOPRITE CHECKERS, MARGATE SPORTS SCHOOL, MARGATE PRE - PRIMARY, VILLAGE OF HAPPINESS, MARGATE PRIVATE HOSPITAL, EXTENSION 3&7, MARGATE AIRPORT, EZIMSIBINI, /LUSTRE PLATINUM, KWAMALANDELA, KWAGXAGXA, SOUTH COAST ACADEMY, ENKONGWENI, MANABA, EZINYOWINI, KOMITI, ST MICHAEL'S, SURF BAY, ESKOM, SHELLY BEACH, MYOLA, BEACH TERMINUS, DRIVE INN, DAWN VIEWOLD MAC DONALD, NASH SERVICE STATION, PORT SHEPSTONE/ESYIDI TECHNICAL COLLEGE, DUWINI REGIONAL OFFICE, OSLO BEACH, /ZEBRA/ UMBANGO VALLEY, PICK 'N PAY, PORT SHEPSTONE HIGH SCHOOL, PORT SHEPSTONE PROVINCIAL HOSPITAL, PORT SHEPSTONE JUNIOR PRIMARY, PORT SHEPSTONE SENIOR PRIMARY, SUID NATAL HOER SKOOL, PORT SHEPSTONE SENIOR PRIMARY, PORT SHEPSTONE PRIMARY, PORT SHEPSTONE SECONDARY, JAIHINDU, MARBURG PRIMARY, MERLERWOOD PRIMARY, MERLEWOOD PRE/PRIMARY, MERLEWOOD SECONDARY, MARBURG SECONDARY, AND BACK TO MARGATE USING THE ABOVE MENTIONED ROUTE. DECISION: APPROVED.</p>
12.6	<p>2206EX2206EZ00055111 - GAMALAKHE TO MARGATE.</p> <p>FROM GAMALAKHE TAXI RANK, TURN RIGHT INTO BUSHVALE ROAD, TURN LEFT INTO BOBBY LOCK, TURN RIGHT INTO TEDDER ROAD AND BACK, TURN LEFT ONTO LOUIS BOTHA AVENUE, TURN RIGHT INTO BOBBY LOCK, TURN, RIGHT ONTO LINKS ROAD, TURN RIGHT ONTO ROOSEVELDT ROAD, PASS SEASLOPES, PROCEED TO WARTSKI DRIVE, THROUGH ERASMUS ROAD, TURN RIGHT ONTO MARINE DRIVE, PROCEED TO R620 THROUGH TO MARINE DRIVE, TURN RIGHT ONTO R102, TURN LEFT ONTO BAZLEY STREET, TURN LEFT ONTO REYNOLD STREET, TURN LEFT ONTO DENNIS SHEPSTONE STREET AND BACK, TURN LEFT ONTO RYDER STREET, TURN RIGHT ONTO ESCOMBE STREET, TURN LEFT ONTO REYNOLD, TURN LEFT ONTO MBANGO VALLEY ROAD AND BACK TO ALBERSVILLE ROAD, TURN LEFT ONTO UMZIMKHULU SUGAR MILL ROAD PROCEED TO MARBURG, TURN RIGHT ONTO R102 AND BACK, TURN LEFT ONTO MAIN HARDING ROAD OR PROCEED TO R102 AND BACK TO PORT SHEPSTONE.</p> <p>STOPPING POINTS.</p> <p>FROM GAMALAKHE TOWNSHIP, INKULU, QINABOUT, ESIGEDLENI, EMQOLOMBENI, ESIKHALENI, THEMBAHLIHE AND KWAXABA TO MARGATE, PICKING UP AND DROPPING OFF PASSENGERS IN THE FOLLOWING AREA: MARGATE EXTENSION 3&7, EZINSIMBI/ LUSTRE PLATING, MARGATE PRIVATE HOSPITAL MARGATE SPORT SCHOOL, MARGATE PRE-PRIMARY SCHOOL, MARGATE PRIMARY SCHOOL, SOUTH COAST ACADEMY, MARGATE POLICE STATION, VILLAGE OF HAPPINESS, CHECKERS, PICK N PAY, SHOPRITE CHECKERS, KWAMALANDELA, KWAGXAGXA, ENKONGWENI, MANABA, EZINYONINI, IVUNGU, IKOMITI ST MICHAEL'S SURF BAY, SHELLY BEACH, MYOLA BEACH TERMINUS, OLD MAC DONALD, DRIVE-IN, DAWN VIEW, NASH SERVICE STATION, PORT SHEPSTONE / ESAVIDI TECHNICAL COLLEGE, OGWINI REGIONAL OFFICE, OSLO BEACH, ZEBRA/MBANGO VALLEY, PICK 'N PAY, PORT SHEPSTONE PROVINCIAL HOSPITAL, PORT SHEPSTONE POST OFFICE, SHOPRITE CHECKERS IN PORT SHEPSTONE TOWN, PORT SHEPSTONE HIGH SCHOOL, PORT SHEPSTONE JUNIOR PRIMARY SCHOOL, PORT SHEPSTONE SENIOR PRIMARY, SUID-NATAL HOERSKOOL, PORT SHEPSTONE PRIMARY SCHOOL, PORT SHEPSTONE SECONDARY SCHOOL, JAIHINDU PRIMARY SCHOOL, MARBURG SECONDARY SCHOOL, MARBURG PRIMARY SCHOOL, R.A ENGAR PRIMARY SCHOOL, MERLEWOOD SECONDARY SCHOOL, MERLEWOOD PRIMARY SCHOOL AND SUID-NATAL PRIMERE SKOOL, AND BACK.</p>
12.7	<p>2206EX2206EZ00056417 - GAMALAKHE VIA MARGATE VIA IVUNGU/ST MICHAEL/SHELLY BEACH/IZOTSHA ROUTE DESCRIPTION:</p> <p>FROM GAMALAKHE TOWNSHIP OUR TAXIS PROCEED ONTO LAMALIA STRAIGHT TO ST MICHAEL'S, TURN LEFT ONTO MARINE DRIVE, PAST SURF BAY, ESKOM, SHELLY BEACH AND BACK STILL USING MARINE DRIVE, TURN LEFT INTO MARGATE TOWN, TURN RIGHT ONTO ERASMUS ROAD, PROCEED TO WARSTKI DRIVE ONTO ROOSEVELDT STREET PICKING UP AND DROPPING OF PASSENGERS, PROCEED ONTO TEDDER STREET, ACROSS BOBBY LOCK AND BACK, USING THE SAME ROUTE AS MENTIONED - ABOVE BACK TO GAMALAKHE TOWNSHIP. STOPPING POINTS: MARGATE - GAMALAKHE ASSOCIATION'S TAXIS PICK UP AND DROP OFF PASSENGERS FROM GAMALAKHE TOWNSHIP, INKULU, THEMBAHLIHE, EMQOLOMBENI, ENSAMUWINI, QIMAABOUT, ESIGEDLENI, KWAXABA, ST MICHAEL'S, SHELLY BEACH, IVUNGU EZINYONINI, MANABA, ENKONGWENI, MARGATEIN TOWN, VILLAGE OF HAPPINESS, MARGATE PRIVATE HOSPITAL, MARGATE SPORT SCHOOL, MARGATE PRE-PRIMARY, MARGATE PRIMARY, SOUTH COAST ACADEMY, AND EZINSIMBINI, LUSTRE PLATING OR VIA ZOTSHA USING BUSHYVALE ROAD ZOTSHA, TURN RIGHT ONTO R39, IE SHELLY BEACH, JOIN MARINE DRIVE TO MARGATE.</p>
12.8	<p>KZPRERC272493/1 - 1.4 GAMALAKHE TO MARGATE</p> <p>ALTERNATE ROUTE 2</p> <p>FORWARD JOURNEY</p> <p>FROM APPROVED TAXI RANK IN GAMALAKHE, FOLLOW ROUTE AS PER 1.4 ABOVE UP TO R620 AT ST MICHAEL'S — ON — SEA, TURN RIGHT INTO AND ALONG D202, TURN LEFT INTO AND ALONG HILLSIDE CRESC., NOLANGENI RD 5 — 84, FAIRWAY 1 — 17 TO VENICE DR / BERON DR / GRINDEWALD DR 5 / VIENNA DR, BOND AVE / TURN RIGHT INTO AND ALONG MARINE DR, TURN RIGHT INTO AND ALONG OSTEN DR 28, 32 -- PICK UP AND DROP OFF AT UVONGO — TURN RIGHT INTO AND ALONG WADEBRIDGE RD, TURN LEFT INTO AND ALONG PIONEER RD / UVONGO DR / D687 — PICK UP AND DROP OFF EN ROUTE RETURN TO UVONGO DR TURN RIGHT INTO AND ALONG R620 PICK UP AND DROP OFF ALONG R620 — TURN RIGHT INTO AND ALONG SEASLOPES RD, TURN LEFT INTO AND ALONG BAUHANIA AVE 45, TURN RIGHT ONTO FIR AVE 10, TURN LEFT INTO AND ALONG BAUHANIA AVE 15, TURN LEFT INTO AND ALONG AZALEA ST 9, 93, TURN LEFT INTO AND ALONG FLAMBOYANT AVE — PICK UP AND DROP OFF EN ROUTE TURN LEFT INTO AND ALONG WINGATE AVE, TURN LEFT INTO AND ALONG ALEXANDER AVE PICK UP AND DROP OFF EN ROUTE — PROCEED INTO AND ALONG COLLINGWOOD 184 44, TURN LEFT INTO AND ALONG RALLY RD 36 — 42 PICK UP AND DROP OFF EN ROUTE — TURN RIGHT INTO AND ALONG PIET RETIEF ST 67 — 29, TURN LEFT INTO AND ALONG ROOSEVELDT ST, TURN LEFT INTO AND ALONG VAN NIEKERK ST, TURN RIGHT INTO AND ALONG MC CULLUM RD 89 — 1, TURN RIGHT INTO AND ALONG LAWENSKI DR, TURN LEFT INTO AND ALONG LEONARD ST / BERMAN RD, TURN RIGHT INTO AND ALONG MAUREEN ST, TURN LEFT INTO AND ALONG JAN SMUTS AND BACK, PROCEED TO LOUIS BOTHA AVE 2 — 26, TURN LEFT INTO AND ALONG TEDDER AVE / SHEPSTONE AVE 10 — PICK UP AND DROP OFF AT SEASLOPES TURN RIGHT INTO AND ALONG WARTSKI DR — PICK UP AND DROP OFF NEXT TO MARGATE PRIVATE HOSPITAL TURN LEFT INTO AND ALONG MUNROE AVE 2 — 28 PICKUP AND DROP OFF NEXT OT MARGATE PUBLIC LIBRARY, TURN RIGHT INTO AND ALONG NORTH DR 26, TURN LEFT INTO AND ALONG STURTGUESSE DR, TURN LEFT INTO AND ALONG NORTH DR — PICK UP AND DROP OFF NEXT TO VILLAGE OF HAPPINESS — OR TURN RIGHT INTO AND ALONG JENKINS, PROCEED TO CAMPBELL RD 2 — 82 AND BACK, TURN LEFT INTO AND ALONG NORTH DR 27 -2, PROCEED TO SEAVIEW RD 67 - 24, TURN RIGHT INTO AND ALONG VALLEY RD, TURN LEFT INTO AND ALONG WARTSKI DR — PICK UP AND DROP OFF NEXT TO SHOPRITE — TURN RIGHT INTO AND ALONG R620, TURN LEFT INTO EMOYENI TAXI RANK.</p> <p>RETURN ROUTE</p> <p>RETURN TO GAMALAKHE TOWNSHIP GENERALLY ALONG THE FORWARD ROUTE IN REVERSE.</p>



transport

Department:
Transport
Province of KwaZulu-Natal

GAZETTE

LGKZNG20-2023-AUG

REGION: ALL

12.9	<p>KZPRERC2740533 - 1.5 GAMALAKHE TO SOUTH COAST MALL</p> <p>FORWARD ROUTE</p> <p>FROM APPROVED TAXI RANK IN GAMALAKHE, TURN LEFT INTO AND ALONG RAY NKONYENI ROAD, PROCEED INTO AND ALONG RAY NKONYENI ROAD, AT THE TRAFFIC CIRCLE, YIELD LEFT, PROCEED INTO AND ALONG D2125 WHICH BECOMES P482, PROCEED WITH P482, TURN LEFT INTO AND ALONG P200, TURN RIGHT INTO AND ALONG P55, PROCEED WITH P55, TURN RIGHT ONTO ROUND ABOUT, TURN LEFT TO SOUTH COAST TOYOTA — PICK UP AND DROP OFF NEXT TO SOUTH COAST TOYOTA — RETURN AND TURN LEFT ONTO ROUND — ABOUT, TURN RIGHT INTO AND ALONG P55, TURN LEFT ONTO SOUTH COAST MALL PICK UP AND DROP OFF ZONE — PICK UP AND DROP OFF AT SOUTH COAST MALL.</p> <p>RETURN JOURNEY</p> <p>RETURN TO GAMALAKHE TOWNSHIP GENERALLY ALONG THE FORWARD ROUTE IN REVERSE.</p>
12.10	<p>KZPRERC2740582 - 1.6 GAMALAKHE TO SHELLY BEACH</p> <p>FORWARD JOURNEY</p> <p>FROM APPROVED TAXI RANK IN GAMALAKHE TOWNSHIP, TURN LEFT INTO AND ALONG RAY NKONYENI ROAD PROCEED WITH RAY NKONYENI ROAD, AT TRAFFIC, CIRCLE YIELD LEFT, PROCEED TO D2125 WHICH BECOMES P482, PROCEED WITH P482, CROSS P200 ONTO D202, TURN LEFT INTO AND ALONG R620 — PICK UP AND DROP OFF NEXT TO ST MICHAEL'S — ON — SEA, ABRIE SPIES, ESKOM AND AT SHELLY BEACH PICK UP AND DROP OFF ZONE.</p> <p>RETURN JOURNEY</p> <p>RETURN TO GAMALAKHE TOWNSHIP GENERALLY FOLLOWING THE FORWARD ROUTE IN REVERSE.</p>
12.11	<p>KZPRERC2740631 - 1.7 GAMALAKHE TO EXT 3, 7 & 8</p> <p>FORWARD JOURNEY</p> <p>FROM APPROVED TAXI RANK IN GAMALAKHE, TURN LEFT INTO AND ALONG RAY NKONYENI ROAD, PROCEED WITH RAY NKONYENI ROAD, AT TRAFFIC CIRCLE YIELD LEFT, PROCEED INTO AND ALONG D2125 WHICH BECOMES P482, PROCEED WITH P482, TURN RIGHT INTO AND ALONG P200, PROCEED WITH P200, TURN LEFT INTO AND ALONG BOBBY LOCK, PROCEED TO SHEPSTONE AVENUE - PICK UP AND DROP OFF EN ROUTE — TURN LEFT INTO AND ALONG WARTSKI DR / ROOSEVELDT ST — PICK UP AND DROP OFF EN ROUTE — TURN RIGHT INTO AND ALONG TEDDER / JELICOE AVE, TURN LEFT INTO AND ALONG ALEXANDER AVENUE, TURN RIGHT INTO AND ALONG WINGATE AVENUE, TURN RIGHT INTO AND ALONG FLAMBOYANT AVE, AZALEA ST 9, 93, BAUHANIA AVE 15, TURN LEFT INTO AND ALONG FIR AVE 10, TURN RIGHT INTO AND ALONG BAUHANIA AVE 45, CROSS WINGATE AVE, PROCEED TO QUARRY RD — PICK UP AND DROP OFF EN ROUTE — TURN LEFT TO KWAMASINENGE / EXTENSION 8.</p> <p>RETURN ROUTE</p> <p>RETURN TO GAMALAKHE TOWNSHIP GENERALLY ALONG THE FORWARD ROUTE IN REVERSE.</p>
12.12	<p>KZPRERC2740729 - CHARTER SERVICE</p> <p>FROM APPROVED TAXI RANK IN GAMALAKHE TOWNSHIP TO POINTS WITHIN THE PROVINCE OF KWAZULU — NATAL ONLY.</p> <p>NO PICK UP OR SETTING DOWN OF PASSENGERS ALONG THE ROUTE.</p>
12.13	<p>KZPRERC2740778 - 1.1 GAMALAKHE TO MARGATE</p> <p>FORWARD ROUTE</p> <p>FROM APPROVED TAXI RANK IN GAMALAKHE TOWNSHIP, TURN LEFT INTO AND ALONG RAY NKONYENI RD, PROCEED WITH RAY NKONYENI RD, AT THE TRAFFIC CIRCLE YIELD LEFT, PROCEED INTO AND ALONG D2125 WHICH BECOMES P482, PROCEED WITH P482, TURN RIGHT INTO AND ALONG BUSHYVALE RD, TURN LEFT INTO AND ALONG BOBBY LOCK, TURN RIGHT INTO AND ALONG TEDDER AVE AND BACK PICK UP AND DROP OFF EN ROUTE TURN LEFT INTO AND ALONG LOUIS BOTHA AVE, TURN RIGHT INTO AND ALONG BOBBY LOCK, TURN RIGHT INTO AND ALONG LINKS RD, TURN LEFT INTO AND ALONG TEDDER AVE, TURN RIGHT INTO AND ALONG ROOSEVELDT ST, PASS SEASLOPE PICK UP AND DROP OFF AT SEASLOPE PROCEED WITH WARTSKI DR PICK UP AND DROP OFF NEXT TO MARGATE HOSPITAL AND SHOPRITE CHECKERS - TURN RIGHT INTO AND ALONG R620 (MARINE DR) PICK UP AND DROP OFF NEXT TO PICK N PAY TURN LEFT INTO MARGATE / EMOYENI TAXI RANK.</p> <p>RETURN JOURNEY</p> <p>RETURN TO GAMALAKHE TOWNSHIP GENERALLY ALONG THE FORWARD ROUTE IN REVERSE.</p>
12.14	<p>KZPRERC2740827 - 1.2 GAMALAKHE TO PORT SHEPSTONE / SHELLY BEACH</p> <p>FORWARD ROUTE</p> <p>FROM GAMALAKHE TOWNSHIP, PROCEED STRAIGHT TO ST MICHAEL'S USING KNOX GORE RD, TURN LEFT INTO AND ALONG MARINE DR, PROCEED WITH R620 PICK UP AND DROP OFF ALONG R620 TURN RIGHT INTO AND ALONG R102, TURN LEFT INTO AND ALONG BAZLEY ST PICK UP AND DROP OFF NEXT TO PORT SHEPSTONE HIGH SCHOOL, PORT SHEPSTONE HOSPITAL, HIBISCUS HOSPITAL, TURN RIGHT INTO AND ALONG CONNOR ST, TURN LEFT INTO AND ALONG REYNOLDT ST, TURN LEFT INTO AND ALONG DENNIS SHEPSTONE ST PICK UP AND DROP OFF NEXT TO PORT SHEPSTONE JUNIOR / SENIOR PRIMARY, SUID NATAL HIGH SCHOOL RETURN AND TURN LEFT INTO AND ALONG RYDER ST PICK UP AND DROP OFF NEXT TO SHOPRITE AND TOTAL GARAGE TURN LEFT INTO AND ALONG ESCOMBE ST / NELSON MANDELA DR, TURN RIGHT INTO PORT SHEPSTONE TAXI RANK.</p> <p>RETURN JOURNEY</p> <p>RETURN TO GAMALAKHE TOWNSHIP GENERALLY ALONG THE FORWARD ROUTE IN REVERSE.</p>
12.15	<p>KZPRERC2740876 - 1.3 GAMALAKHE TO PORT SHEPSTONE</p> <p>FORWARD ROUTE</p> <p>FROM APPROVED TAXI RANK IN GAMALAKHE, TURN RIGHT INTO AND ALONG RAY NKONYENI RD, (D916) PICK UP AND DROP OFF AT LNKULU, EMQOLOMBENI, NSANGWINI, MADLALA, OKHALWENI, THAFENI, QINABOUT, MSIKABA, RETURN AND PROCEED INTO AND ALONG D916, TURN LEFT INTO AND ALONG L1025 AND BACK TO D916, AT THE TRAFFIC CIRCLE YIELD LEFT, PROCEED INTO AND ALONG D2125, WHICH BECOMES P482, TURN LEFT INTO AND ALONG P200 PICK UP AND DROP OFF EN ROUTE TURN RIGHT INTO AND ALONG N2, TURN LEFT INTO AND ALONG MAIN HARDING RD (P196) TURN LEFT INTO PORT SHEPSTONE TAXI RANK.</p> <p>RETURN JOURNEY</p> <p>RETURN TO GAMALAKHE TOWNSHIP GENERALLY ALONG THE FORWARD ROUTE IN REVERSE.</p>



transport

Department:
Transport
Province of KwaZulu-Natal

GAZETTE

LGKZNG20-2023-AUG

REGION: ALL

12.16	<p>KZPRERC2740925 - 1.4 GAMALAKHE TO PORT SHEPSTONE</p> <p>FORWARD ROUTE</p> <p>FROM APPROVED TAXI RANK IN GAMALAKHE, TURN LEFT INTO AND ALONG RAY NKONYENI RD (D916), AT THE TRAFFIC CIRCLE YIELD LEFT, PROCEED TO D2125 WHICH BECOMES P482, PROCEED TO LAMALIA, TURN LEFT INTO AND ALONG BUSHYVALE RD PICK UP AND DROP OFF EN ROUTE PROCEED WITH BUSHYVALE RD, TURN LEFT INTO AND ALONG N2 AND BACK PICK UP AND DROP OFF NEXT TO MERLEWOOD SECONDARY, HLANGANANI PRIMARY / MERLEWOOD PRE- PRIMARY, MARBURG SECONDARY, MARBURG PRIMARY, RA ENGAR PRIMARY, JAI HIND PRIMARY TURN LEFT INTO AND ALONG UMZIMKHULU SUGAR MILL RD (P464), TURN RIGHT INTO AND ALONG PELICAN / ALBERSVILLE RD PICK UP AND DROP OFF NEXT TO JAI HIND AND PORT SHEPSTONE SECONDARY PROCEED WITH ALBERSVILLE RD, TURN RIGHT INTO AND ALONG MBANGO VALLEY RD AND BACK PICK UP AND DROP OFF NEXT TO PORT SHEPSTONE PRIMARY - TURN RIGHT INTO AND ALONG MEMORIAL / REYNOLDT ST, TURN RIGHT INTO AND ALONG DENNIS SHEPSTONE ST - PICK UP AND DROP OFF NEXT TO PORT SHEPSTONE JUNIOR / SENIOR PRIMARY, SUID - NATAL HIGH SCHOOL – RETURN AND TURN LEFT INTO AND ALONG RYDER ST, PROCEED INTO PORT SHEPSTONE TAXI RANK.</p> <p>RETURN JOURNEY</p> <p>RETURN TO GAMALAKHE TOWNSHIP GENERALLY ALONG THE FORWARD ROUTE IN REVERSE.</p>
12.17	<p>KZPRERC2740974 - 1, 5 GAMALAKHE TO MARGATE / IZOTSHA / IVUNGU /ST MICHAELS / SHELLY BEACH</p> <p>FORWARD ROUTE</p> <p>FROM APPROVED TAXI RANK IN GAMALAKHE, TURN RIGHT INTO AND ALONG D916 - PICK UP COMMUTERS AT LNKULU, GUGULETHU, EMQOLOMBENI, NSANGWINI, QINABOUT, ESIGEDLENI, KWAXABA, KWAMADLALA USING D916, RETURN AND TURN LEFT INTO AND ALONG L1025 PICK UP COMMUTERS AT MSIKABA, TURN RIGHT ONTO P55, TURN RIGHT ONTO R620, PROCEED TO MARGATE / EXT 3, 7 & 8 OR ALTERNATIVELY FROM D916 PROCEED ONTO D21251 / P482, TURN LEFT ONTO P200 PICK UP AND DROP OFF EN ROUTE TURN RIGHT ONTO R39 / P55 / LZOTSHA RD, TURN RIGHT INTO AND ALONG R620 / MARINE DR , OR ALTERNATIVELY FROM LZOTSHA PROCEED WITH P200, TURN RIGHT INTO AND ALONG N2, TURN LEFT INTO AND ALONG P196 PICK UP AND DROP OFF EN ROUTE TURN RIGHT ONTO R102, TURN LEFT ONTO R620 – PICK UP AND DROP OFF EN ROUTE PROCEED TO SHELLY BEACH PICK UP AND DROP OFF OPPOSITE ESKOM, SURF BAY, ST MICHAEL'S, LVUNGU, MANABA TURN LEFT ONTO MARINE DR, TURN RIGHT INTO AND ALONG UPLANDS / ERASMUS RD PICK UP AND DROP OFF OPPOSITE OLD PRICE AND PRIDE, MARGATE POLICE STATION, PICK N PAY, CHECKERS, MARGATE PRIVATE HOSPITAL - PROCEED ONTO WARTSKI / LAWENSKI DR - TURN LEFT ONTO ROOSEVELDT / TEDDER / JELICOE AVE, TURN RIGHT ONTO LINKS RD, TURN LEFT ONTO BOBBY LOCKE, TURN LEFT ONTO LOUIS BOTHA AVE, TURN RIGHT ONTO LAWENSKI / WARTSKI DR, R620, TURN LEFT INTO MARGATE / EMOYENI TAXI RANK.</p> <p>RETURN JOURNEY</p> <p>RETURN TO GAMALAKHE TOWNSHIP GENERALLY ALONG THE FORWARD ROUTE IN REVERSE USING MAINLY R620, R102, P196, P200 AND P482 / D2125 AND D916.</p>
12.18	<p>KZPRERC2741366 - 1.1 GAMALAKHE TO PORT SHEPSTONE</p> <p>FORWARD JOURNEY</p> <p>FROM APPROVED TAXI RANK IN GAMALAKHE, TURN LEFT INTO AND ALONG RAY NKONYENI ROAD (0916 PROCEED WITH RAY NKONYENI ROAD, AT TRAFFIC CIRCLE, YIELD LEFT, PROCEED INTO AND ALONG D2125 OR ALTERNATIVELY, FROM APPROVED TAXI RANK IN GAMALAKHE TOWNSHIP, TURN RIGHT INTO AND ALONG RAY NKONYENI ROAD, TURN RIGHT INTO AND ALONG 11025 — PICK UP AND DROP OFF EN ROUTE — PROCEED WITH L 1025, RETURN AND TURN LEFT INTO AND ALONG D2125, WHICH BECOMES P482, PROCEED WITH P482, TURN LEFT INTO AND ALONG P200 — PICK UP AND DROP OFF NEXT TO IZOTSHA PRIMARY — PROCEED WITH P200 — PICK UP AND DROP OFF ALONG P200 EG IZOTSHA, EMNQAMULEZWENI, SKOGHEIM — TURN LEFT INTO AND ALONG N2 — PICK UP AND DROP OFF NEXT TO MERLEWOOD SECONDARY — PROCEED WITH N2 — PICK UP AND DROP OFF NEXT TO HLANGANANI PRIMARY — RETURN TO N2 AND TURN LEFT INTO AND ALONG PALM DR, TURN LEFT INTO AND ALONG WATTLE DR, TURN RIGHT INTO AND ALONG PINE ST — PICK UP AND DROP OFF NEXT TO MERLEWOOD PRIMARY AND MERLEWOOD PRE-PRIMARY — RETURN TO WATTLE DR, TURN LEFT INTO AND ALONG PALM DR, N2, PROCEED TO MARBURG — PICK UP AND DROP OFF EN ROUTE — TURN LEFT INTO AND ALONG DEEP VALE RD — PICK UP AND DROP OFF NEXT TO MARBURG SECONDARY — RETURN AND TURN LEFT INTO AND ALONG N2, P196 (MAIN HARDING RD) — PICK UP AND DROP OFF EN ROUTE — PROCEED WITH P196, TURN LEFT INTO AND ALONG SLIPWAY ST, TURN RIGHT INTO PORT SHEPSTONE TAXI RANK</p> <p>RETURN JOURNEY</p> <p>FROM APPROVED TAXI RANK IN PORT SHEPSTONE, TURN LEFT INTO AND ALONG SLIPWAY ST, TURN RIGHT INTO AND ALONG P196 (MAIN HARDING RD TURN RIGHT INTO AND ALONG N2 — PICK UP AND DROP OFF NEXT TO MERLEWOOD SECONDARY — PROCEED WITH N2 — PICK UP AND DROP OFF NEXT TO HLANGANANI PRIMARY — RETURN INTO AND ALONG N2, TURN LEFT INTO AND ALONG PALM DR, WATTLE OR, TURN RIGHT INTO AND ALONG PINE ST— PICK UP AND DROP OFF NEXT TO MERLEWOOD PRIMARY AND MERLEWOOD PRE — PRIMARY, RETURN AND TURN LEFT INTO AND ALONG WATTLE DR, PALM DR, N2, AT MARBURG TURN RIGHT INTO AND ALONG P200 — PICK UP AND DROP OFF ALONG P200 — PROCEED INTO AND ALONG P200, TURN RIGHT INTO AND ALONG P482, PROCEED TO D2125 / RAY NKONYENI ROAD, TURN RIGHT INTO AND ALONG LL 025, PROCEED WITH LL 025 PICK UP AND DROP OFF ALONG 1.41025 — RETURN AND TURN RIGHT INTO AND ALONG D916, TURN LEFT INTO AND ALONG DL 089 — PICK UP AND DROP OFF ALONG DL 089 — RETURN AND TURN LEFT INTO AND ALONG D916, TURN RIGHT INTO AND ALONG A2413, A2410, A2409, A2408, A2407 — PICK UP AND DROP OFF EN ROUTE</p>
12.19	<p>KZPRERC2741366/1 - 1.1 GAMALAKHE TO PORT SHEPSTONE</p> <p>ALTERNATE ROUTE 1</p> <p>FROM APPROVED TAXI RANK IN GAMALAKHE, FOLLOW ROUTE AS PER 1.1 ABOVE UP TO SKOGHEIM, TURN RIGHT INTO AND ALONG D440 TO CRESTON COLLEGE — PICK UP AND DROP OFF ALONG D440 — TURN LEFT INTO AND ALONG MARINE DR PICK UP AND DROP OFF ALONG R620 — TURN RIGHT INTO AND ALONG RI 02, TURN LEFT INTO AND ALONG BAZLEY ST – PICK UP AND DROP OFF NEXT TO PORT SHEPSTONE HOSPITAL — RETURN INTO AND ALONG BAZLEY ST — TURN RIGHT INTO AND ALONG CONNOR ST, TURN LEFT INTO AND ALONG REYNOLDT ST, TURN LEFT INTO AND ALONG DENNIS SHEPSTONE ST — PICK UP AND DROP OFF NEXT TO PORT SHEPSTONE JUNIOR / SENIOR PRIMARY — PROCEED WITH DENNIS SHEPSTONE ST, TURN LEFT INTO AND ALONG VOORTREKKER ST — PICK UP AND DROP NEXT TO SUID — NATAL HIGH SCHOOL —RETURN AND TURN LEFT INTO AND ALONG DENNIS SHEPSTONE ST, TURN LEFT INTO AND ALONG RYDER ST — PICK UP AND DROP OFF NEXT TO SHOPRITE AND TOTAL GARAGE, PROCEED INTO PORT SHEPSTONE TAXI RANK.</p> <p>RETURN JOURNEY</p> <p>RETURN TO GAMALAKHE TOWNSHIP GENERALLY ALONG THE FORWARD ROUTE IN REVERSE.</p>



transport

Department:
Transport
Province of KwaZulu-Natal

GAZETTE

LGKZNG20-2023-AUG

REGION: ALL

12.20	<p>KZPRERC2741366/2 - 1.1 GAMALAKHE TO PORT SHEPSTONE</p> <p>ALTERNATE ROUTE 2</p> <p>FROM APPROVED TAXI RANK IN GAMALAKHE, FOLLOW ROUTE AS PER 1.1 ABOVE UP TO MARBURG, PROCEED INTO AND ALONG P464, PROCEED TO WHITE CITY — PICK UP AND DROP OFF NEXT TO COVENANT CHURCH — PROCEED INTO AND ALONG STRELITZIARD ST — PICK UP AND DROP OFF EN ROUTE — RETURN TO WHITE CITY, CROSS P464 AND JOIN PELICAN ST, TURN RIGHT ONTO ALBERSVILLE RD — PICK UP AND DROP OFF NEXT JAI HIND AND PORT SHEPSTONE SECONDARY — PROCEED WITH ALBERSVILLE RD, TURN LEFT INTO AND ALONG MEMORIAL / REYNOLDT ST, TURN RIGHT INTO AND ALONG RYDER ST INTO PORT SHEPSTONE TAXI RANK</p> <p>OR</p> <p>ALTERNATIVELY</p> <p>FROM APPROVED TAXI RANK IN GAMALAKHE FOLLOW ROUTE AS PER 1.1 ABOVE UP TO SKOGHEIM, TURN LEFT INTO AND ALONG D247, DL 014 — PICK UP AND DROP OFF EN ROUTE — PROCEED WITH DL 014 AND TURN RIGHT INTO AND ALONG N2 — PICK UP AND DROP OFF EN ROUTE — TURN LEFT INTO AND ALONG PL 96, TURN LEFT INTO AND ALONG SLIPWAY ST, TURN RIGHT INTO PORT SHEPSTONE TAXI RANK.</p> <p>RETURN JOURNEY</p> <p>RETURN TO GAMALAKHE TOWNSHIP GENERALLY ALONG THE FORWARD ROUTE IN REVERSE.</p>
12.21	<p>KZPRERC2741366/3 - 1.1 GAMALAKHE TO PORT SHEPSTONE</p> <p>ALTERNATE ROUTE 3</p> <p>FROM APPROVED TAXI RANK IN GAMALAKHE TOWNSHIP, FOLLOW ROUTE AS PER 1.1 ABOVE UP TO IZOTSHA, TURN RIGHT INTO AND ALONG P55, TURN RIGHT ONTO ROUND — ABOUT, TURN LEFT ONTO SOUTH COAST TOYOTA — PICK UP AND DROP OFF NEXT TO SOUTH COAST TOYOTA — RETURN ONTO ROUND — ABOUT, TURN RIGHT INTO AND ALONG P55 — PICK UP AND DROP OFF EN ROUTE — TURN LEFT INTO AND ALONG R620, TURN LEFT INTO AND ALONG UMDONI ST / HAAKON ST / SANDDUNE LN AND BACK — PICK UP AND DROP OFF EN ROUTE — TURN LEFT INTO AND ALONG ENTERPROSE / LALA RD, TURN RIGHT INTO AND ALONG RANGE RD, LALA RD, ALESUND RD PICK UP AND DROP OFF NEXT TO RADIO SUNNY SOUTH, UGU MUNICIPALITY DISASTER MANAGEMENT CENTRE — PROCEED WITH N2, TURN LEFT INTO AND ALONG QUARRY RD, JOIN MITCHELL DR, PROCEED INTO AND ALONG DENNIS SHEPSTONE ST, TURN LEFT INTO AND ALONG RYDER ST, PROCEED INTO PORT SHEPSTONE TAXI RANK</p> <p>OR</p> <p>ALTERNATIVELY</p> <p>FROM APPROVED TAXI RANK IN GAMALAKHE FOLLOW ROUTE AS PER 1.1 UP TO D916, TURN RIGHT INTO AND ALONG LL 025 — PICK UP AND DROP OFF ALONG LL 025 — TURN RIGHT INTO AND ALONG P55, PROCEED WITH P55 AND TURN LEFT INTO AND ALONG P200, TURN RIGHT INTO AND ALONG N2 — PICK UP AND DROP OFF EN ROUTE — TURN LEFT INTO AND ALONG MAIN HARDING RD — PICK UP AND DROP OFF ALONG P 196, TURN LEFT INTO AND ALONG SLIPWAY ST, TURN RIGHT INTO PORT SHEPSTONE TAXI RANK.</p> <p>RETURN JOURNEY</p> <p>FROM APPROVED TAXI RANK IN PORT SHEPSTONE RETURN TO GAMALAKHE TOWNSHIP GENERALLY ALONG THE FORWARD ROUTE IN REVERSE.</p>
12.22	<p>KZPRERC2741366/4 - 1.1 GAMALAKHE TO PORT SHEPSTONE</p> <p>ALTERNATE ROUTE 4</p> <p>FROM APPROVED TAXI RANK IN GAMALAKHE, FOLLOW ROUTE AS PER 1.1 ABOVE UP TO IZOTSHA, TURN RIGHT INTO AND ALONG P55, TURN LEFT INTO AND ALONG ROBIN RD / STRELITZIA RD / JACARANDA RD, PROCEED INTO AND ALONG STOTT ST, TURN LEFT INTO AND ALONG R620 — PICK UP AND DROP OFF ALONG R620 — TURN LEFT INTO AND ALONG LENA RD / HARRISON DR, TURN LEFT INTO AND ALONG UMDONI RD 7, TURN RIGHT INTO AND ALONG SEAWARD LN 57, KING HARON RD 5, R620, R102 — PICK UP AND DROP OFF NEXT TO PORT SHEPSTONE COUNTRY CLUB — TURN LEFT INTO AND ALONG ABINGDON ST — PICK UP AND DROP OFF NEXT TO SPAR SUPERMARKET AND ALONG ABINGDON ST - RETURN AND TURN RIGHT INTO AND ALONG OLD DURBAN RD OR MGAZI AVENUE, PROCEED TO PARK RD OR TURN LEFT INTO AND ALONG MICHWOOD RD, TURN RIGHT INTO AND ALONG MKHUHLWA RD / MDONI RD, TURN RIGHT INTO AND ALONG RETHMAN DR, R102 OR FROM RETHMAN DR, PROCEED AND TURN RIGHT INTO AND ALONG COMMERCIAL RD, PROCEED AND TURN LEFT INTO AND ALONG R102 — PICK UP AND DROP OFF ALONG R102 — PROCEED WITH R102, TURN RIGHT INTO AND ALONG AIKEN ST — PICK UP AND DROP OFF ALONG AIKEN ST — TURN RIGHT INTO AND ALONG SHOOTER'S HILL — PICK UP AND DROP OFF ALONG P464 — PROCEED WITH P464, TURN LEFT ONTO PELICAN ST, TURN RIGHT INTO AND ALONG ALBERSVILLE RD — PICK UP AND DROP OFF EN ROUTE TURN LEFT INTO AND ALONG MEMORIAL / REYNOLDT ST, TURN RIGHT INTO AND ALONG NELSON MANDELA DR / RYDER ST INTO PORT SHEPSTONE TAXI RANK.</p> <p>RETURN JOURNEY</p> <p>FROM PORT SHEPSTONE TAXI RANK RETURN TO GAMALAKHE TOWNSHIP GENERALLY ALONG THE FORWARD ROUTE IN REVERSE.</p>
12.23	<p>KZPRERC2741366/5 - 1.1 GAMALAKHE TO PORT SHEPSTONE</p> <p>ALTERNATE ROUTE 5</p> <p>FROM APPROVED TAXI RANK IN GAMALAKHE TOWNSHIP, FOLLOW ROUTE AS PER 1.1 ABOVE UP TO IZOTSHA, TURN RIGHT INTO AND ALONG P55, PROCEED WITH P55, TURN LEFT INTO AND ALONG R61, EXIT FREEWAY AT MARBURG, TURN LEFT INTO AND ALONG N2, TURN LEFT INTO AND ALONG P196, TURN LEFT INTO AND ALONG PROTEA ST, CROSS P464, PROCEED INTO AND ALONG DAIRY ST, TURN RIGHT INTO AND ALONG FRIESLAND DR, TURN LEFT INTO AND ALONG OCEAN VIEW TO RA ENGAR PRIMARY — PICK UP AND DROP OFF EN ROUTE — RETURN AND TURN LEFT INTO AND ALONG CRESCENT ST, CROSS P464, TURN LEFT INTO AND ALONG DEEP VALE RD / ANDREASON ST — PICK UP AND DROP OFF ALONG ANDREASON ST — TURN RIGHT INTO AND ALONG MEMORIAL ST / REYNOLDT ST / P196 / MANDELA EXTENSION AND RYDER ST INTO PORT SHEPSTONE TAXI RANK.</p> <p>RETURN JOURNEY</p> <p>RETURN TO GAMALAKHE TOWNSHIP GENERALLY ALONG THE FORWARD ROUTE IN REVERSE.</p>



transport

Department:
Transport
Province of KwaZulu-Natal

GAZETTE

LGKZNG20-2023-AUG

REGION: ALL

12.24	<p>KZPRERC2742493 - 1.4 GAMALAKHE TO MARGATE</p> <p>ALTERNATE ROUTE 1</p> <p>FORWARD JOURNEY</p> <p>FROM APPROVED TAXI RANK IN GAMALAKHE, FOLLOW ROUTE AS PER 1.4 ABOVE UP TO D916, TURN LEFT INTO AND ALONG D1089, RETURN AND TURN LEFT INTO AND ALONG D916 — PICK UP AND DROP OFF AT GUGULETHU, SANGWENI, OKHALWENI, ENSANGWINI, EMQOLOMBENI, AND KWAMADLALA — TURN RIGHT INTO AND ALONG A2407, A2408, A2409, A2410 AND A2413, RETURN AND PROCEED INTO AND ALONG D916, TURN LEFT INTO AND ALONG L1025 — PICK UP AND DROP OFF EN ROUTE PROCEED AND TURN RIGHT INTO AND ALONG P55, R620 PICK UP AND DROP OFF ALONG R620, TURN LEFT INTO AND ALONG MARINE DR — TURN RIGHT INTO AND ALONG UPLANDS / ERASMUS ST — PICK UP AND DROP OFF NEXT TO PAVILLION AND MARGATE POLICE STATION — TURN LEFT INTO AND ALONG R620, TURN LEFT INTO EMOYENI TAXI RANK OR ALTERNATIVELY FROM APPROVED TAXI RANK IN GAMALAKHE, FOLLOW ROUTE AS PER 1.4 ABOVE UP TO P55 (SOUTH COAST MALL), TURN RIGHT INTO AND ALONG BUCKINGHAM RD, TURN LEFT INTO AND ALONG MITCHELL / GREY / QUEEN ST, TURN RIGHT INTO AND ALONG BUGLE RD, TURN LEFT INTO AND ALONG LONG BEACH ST, TURN RIGHT INTO AND ALONG R620 — PICK UP AND DROP OFF ALONG R620 PROCEED WITH R620, TURN LEFT INTO EMOYENI TAXI RANK.</p> <p>RETURN JOURNEY</p> <p>RETURN TO GAMALAKHE GENERALLY ALONG THE FORWARD ROUTE IN REVERSE.</p>
12.25	<p>KZPRERC2742493/2 - 1.4 GAMALAKHE TO MARGATE</p> <p>ALTERNATE ROUTE 3</p> <p>FORWARD JOURNEY</p> <p>FROM APPROVED TAXI RANK IN GAMALAKHE, FOLLOW ROUTE AS PER ROUTE 1.4 ABOVE UP TO LAMALIA, TURN RIGHT INTO AND ALONG P200, TURN LEFT INTO AND ALONG WINGATE AVE, TURN RIGHT INTO AND ALONG ALEXANDER AVE, TURN RIGHT INTO AND ALONG JELICOE / TEDDER AVE — PICK UP AND DROP OFF EN ROUTE — TURN LEFT INTO AND ALONG PETER RD, TURN RIGHT INTO AND ALONG CHRISTOPHER RD, TURN RIGHT INTO AND ALONG BONZAIR ST 20, TURN RIGHT INTO AND ALONG FREDERICK RD 79, 49, 26, TURN LEFT INTO AND ALONG VAN RIEBEECK ST 51, 94, TURN LEFT INTO AND ALONG LOUIS BOTHA 8 TO LEONARD RD 53, TURN LEFT INTO AND ALONG SHEPSTONE AVE — PICK UP AND DROP OFF NEXT TO SEASLOPE, MARGATE SPORTS SCHOOL -- TURN LEFT INTO AND ALONG LAWENSKI DR, TURN RIGHT INTO AND ALONG O'REILLY RD, TURN LEFT INTO AND ALONG HARCOURT ST, TURN LEFT INTO AND ALONG KRUGER RD, TURN LEFT INTO AND ALONG BROWN'S RD, AND BACK TURN RIGHT INTO AND ALONG STEYNS RD, PROCEED TO MOURANTE RD, TURN RIGHT INTO AND ALONG HARCOURT ST, TURN RIGHT INTO AND ALONG O'REILLY RD, TURN RIGHT INTO AND ALONG WARTSKI / LAWENSKI DR 63, TURN RIGHT INTO AND ALONG WINDSOR AVE 1 TO ELGIN PL. CARILSE CRESC, TURN RIGHT INTO AND ALONG TURNBULL RD — PICK UP AND DROP OFF EN ROUTE — CROSS R620 AND JOIN NATIONAL RD 197, 185 TO MARINE DR 197, 160, TURN LEFT INTO AND ALONG MARINE DR OR ALTERNATIVELY TURN LEFT INTO AND ALONG HOMESTEAD RD, TURN LEFT INTO AND ALONG ASTOR LN 29, RIDGE RD 9, 1, TURN LEFT INTO AND ALONG CHURCHILL RD 60, TURN LEFT INTO AND ALONG ERASMUS RD 5, 45, TURN LEFT INTO AND ALONG R620 — PICK UP AND DROP OFF NEXT TO PICK N PAY — TURN LEFT INTO EMOYENI TAXI RANK.</p> <p>RETURN ROUTE</p> <p>RETURN TO GAMALAKHE GENERALLY ALONG THE FORWARD ROUTE IN REVERSE.</p>
12.26	<p>KZPRERC2742493/3 - 1.4 GAMALAKHE TO MARGATE</p> <p>ALTERNATE ROUTE 4</p> <p>FORWARD JOURNEY</p> <p>FROM APPROVED TAXI RANK IN GAMALAKHE, FOLLOW ROUTE AS PER ROUTE 1.4 UP TO LAMALIA, TURN RIGHT INTO AND ALONG P200, TURN RIGHT INTO AND ALONG P520, TURN RIGHT INTO AND ALONG D337, PROCEED TO MZOBE RD — PICK UP AND DROP OFF EN ROUTE — RETURN AND PROCEED WITH MZOBE RD, TURN LEFT INTO AND ALONG D337 / P520, TURN RIGHT INTO AND ALONG P200, TURN LEFT INTO AND ALONG BOBBY LOCK, TURN LEFT ONTO LINKS RD / TEDDER AVE, PROCEED AND TURN LEFT ONTO ALEXANDER AVE, TURN RIGHT ONTO WINGATE AVE, TURN LEFT ONTO QUARRY RD — PICK UP AND DROP OFF AT EXTENSION 8 — RETURN AND TURN LEFT INTO AND ALONG SEASLOPE RD, TURN RIGHT ONTO R620 — PICK UP AND DROP OFF ALONG R620 - TURN LEFT INTO AND ALONG MARINE DR — PICK UP AND DROP OFF EN ROUTE — TURN RIGHT ONTO UPLANDS / ERASMUS RD — PICK UP AND DROP OFF NEXT TO PAVILLION AND MARGATE POLICE STATION — TURN LEFT INTO AND ALONG R620 — PICK UP AND DROP OFF NEXT TO PICK N PAY — TURN LEFT INTO EMOYENI TAXI RANK.</p> <p>RETURN JOURNEY</p> <p>RETURN TO EXT 3 & 7, KWANOSITHA AND GAMALAKHE GENERALLY ALONG THE FORWARD ROUTE IN REVERSE.</p>
12.27	<p>KZPRERC2742493/4 - 1.4 GAMALAKHE TO MARGATE</p> <p>ALTERNATE ROUTE 5</p> <p>FORWARD JOURNEY</p> <p>FROM GAMALAKHE TAXI RANK, FOLLOW ROUTE AS PER 1.4 UP TO LAMALIA, TURN RIGHT ONTO AND ALONG P200, PICK UP AND DROP OFF NEXT TO LUSTRE PLATING, EZINSIMBINI, AND CHRISTIAN COLLEGE TURN LEFT INTO AND ALONG PIONEER RD / TOMLEY RD / KEMBLE RD, PROCEED TO PIONEER RD, TURN LEFT INTO AND ALONG JULIA RD, TURN RIGHT INTO AND ALONG CHARLES ADAMS RD, TURN LEFT INTO AND ALONG JOHN CRANE RD, TURN LEFT INTO AND ALONG CAPTAIN DAVIES RD, TURN RIGHT INTO AND ALONG HALSTERD RD, TURN LEFT INTO AND ALONG SETTLERS RD, RETURN TO CAPTAIN DAVIES RD, TURN RIGHT INTO AND ALONG JOHN CAVE RD — PICK UP AND DROP OFF EN ROUTE — PROCEED TO CHIDDINGSTONE RD, RETURN TO PIONEER RD, TURN LEFT INTO AND ALONG P35 - PICK UP AND DROP OFF EN ROUTE - PROCEED AND TURN RIGHT INTO AND ALONG P200, TURN LEFT INTO AND ALONG R620 / MARINE DR. PROCEED TO MARGATE TAXI RANK.</p> <p>RETURN JOURNEY</p> <p>RETURN TO GAMALAKHE GENERALLY ALONG THE FORWARD ROUTE IN REVERSE.</p>



transport

Department:
Transport
Province of KwaZulu-Natal

GAZETTE

LGKZNG20-2023-AUG

REGION: ALL

12.28	<p>KZPRERC2742591 - 1.2 GAMALAKHE TO PORT SHEPSTONE</p> <p>FORWARD JOURNEY</p> <p>FROM APPROVED TAXI RANK IN GAMALAKHE, TURN RIGHT INTO AND ALONG RAY NKONYENI ROAD / S MAVUNDLA RD — PICK UP AND DROP OFF EN ROUTE PROCEED TO MZOBE RD, TURN LEFT INTO AND ALONG D337, P520, P200, TURN RIGHT INTO AND ALONG WINGATE AVENUE, TURN LEFT INTO AND ALONG QUARRY RD (EXTENSION 8) — PICK UP AND DROP OFF EN ROUTE — RETURN AND TURN LEFT INTO AND ALONG QUARRY RD — PICK UP AND DROP OFF EN ROUTE — RETURN AND PROCEED WITH QUARRY RD, TURN LEFT INTO AND ALONG SEASLOPE RD / WINGATE AVENUE / R61, EXIT FREEWAY AT MARBURG, TURN LEFT INTO AND ALONG N2, P196 — PICK UP AND DROP OFF ALONG P196 — TURN LEFT INTO AND ALONG SLIPWAY ST, TURN RIGHT INTO PORT SHEPSTONE TAXI RANK OR ALTERNATIVELY FOLLOW ROUTE AS PER 1.2 ABOVE UP TO QUARRY RD, TURN RIGHT INTO AND ALONG WINGATE AVENUE, TURN LEFT INTO AND ALONG ALEXANDER AVENUE, TURN RIGHT INTO AND ALONG JELLCOE / TEDDER AVENUE PICK UP AND DROP OFF EN ROUTE — TURN LEFT INTO AND ALONG ROOSEVELDT ST / CHRISTOPHER ST / LIONEL ST — PICK UP AND DROP OFF NEXT TO MIDDLE SCHOOL — TURN LEFT INTO AND ALONG LOUIS BOTHA AVENUE, TURN RIGHT INTO AND ALONG WARTSKI / LAWENSKI DR, PROCEED WITH WARTSKI DR — PICK UP AND DROP OFF NEXT TO SEASLOPE, MARGATE HOSPITAL, CHECKERS — PROCEED TO ERASMUS ST — PICK UP AND DROP OFF NEXT TO MARGATE POLICE STATION AND PAVILLION — TURN LEFT INTO AND ALONG UPLANDS RD, MARINE DR — PICK UP AND DROP OFF EN ROUTE — TURN RIGHT INTO AND ALONG R620 — PICK UP AND DROP OFF ALONG R620 — TURN LEFT INTO AND ALONG P55 — PICK UP AND DROP OFF NEXT TO SOUTH COAST TOYOTA — RETURN AND TURN RIGHT INTO AND ALONG P55 — PICK UP AND DROP OFF NEXT TO SOUTH COAST MALL — PROCEED WITH P55, TURN LEFT INTO AND ALONG R620 — PICK UP AND DROP OFF ALONG R620 — TURN RIGHT INTO AND ALONG R102 — PICK UP AND DROP OFF NEXT TO PICK N PAY — TURN LEFT INTO AND ALONG AIKEN ST — PICK UP AND DROP OFF NEXT TO P.S. POST OFFICE, TOTAL GARAGE, ST MARTIN'S, TURN LEFT INTO AND ALONG NELSON MANDELA DR, TURN RIGHT INTO AND ALONG RYDER ST INTO PORT SHEPSTONE TAXI RANK.</p>
12.29	<p>KZPRERC2742689 - 1.2 PORT SHEPSTONE TO GAMALAKHE</p> <p>RETURN JOURNEY</p> <p>FROM APPROVED TAXI RANK IN PORT SHEPSTONE, PICK UP COMMUTERS HEADING TO OSLO BEACH, SOUTH COAST MALL, SOUTH COAST TOYOTA, SHELLY BEACH, ST MICHAEL'S, UVONGO, MANABA, MARGATE, MARGATE EXT 3, 7 & 8 KWANOSITHA AND GAMALAKHE, TURN LEFT INTO AND ALONG SLIPWAY ST, TURN LEFT INTO AND ALONG NELSON MANDELA DR, TURN RIGHT INTO AND ALONG AIKEN ST, TURN RIGHT INTO AND ALONG R102 — PICK UP AND DROP OFF ALONG R102 — TURN LEFT INTO AND ALONG R620, PROCEED WITH R620 — PICK UP AND DROP OFF ALONG R620 — TURN RIGHT INTO AND ALONG P55 — PICK UP AND DROP OFF NEXT TO SOUTH COAST TOYOTA — RETURN AND TURN RIGHT INTO AND ALONG P55 — PICK UP AND DROP OFF NEXT TO SOUTH COAST MALL — TURN RIGHT INTO AND ALONG R620, PROCEED WITH R620 PICK UP AND DROP OFF ALONG R620 — TURN LEFT INTO AND ALONG MARINE DR, TURN RIGHT INTO AND ALONG UPLANDS RD / ERASMUS ST PICK UP AND DROP OFF NEXT TO MARGATE POLICE STATION, PAVILLION — PROCEED TO WARTSKI / LAWENSKI DR, TURN LEFT INTO AND ALONG ROOSEVELDT ST, TURN RIGHT INTO AND ALONG TEDDER / JELLCOE AVENUE, TURN LEFT INTO AND ALONG ALEXANDER AVENUE, TURN RIGHT INTO AND ALONG WINGATE AVENUE, TURN LEFT INTO AND ALONG QUARRY RD PICK UP AND DROP OFF NEXT TO EXTENSION 8 RETURN AND TURN RIGHT INTO AND ALONG WINGATE AVENUE OR ALTERNATIVELY FROM P/SHEPSTONE T/RANK TURN RIGHT ONTO MAIN HARDING RD, TURN LEFT ONTO N2, TURN RIGHT ONTO R61, EXIT R61 AT EXT 7, TURN RIGHT ONTO SEASLOPES / QUARRY RD, PICK UP AND DROP OFF, RETURN AND TURN RIGHT ONTO WINGATE RD, RETURN TO PORT SHEPSTONE OR PROCEED INTO AND ALONG P200, TURN RIGHT INTO AND ALONG P520 / D337, PROCEED TO MZOBE AND S MAVUNDLA RD INTO GAMALAKHE TOWNSHIP.</p>
12.30	<p>KZPRERC2742738 - 1.3 GAMALAKHE TO PORT SHEPSTONE</p> <p>FORWARD JOURNEY</p> <p>FROM APPROVED TAXI RANK IN GAMALAKHE, TURN LEFT INTO AND ALONG RAY NKONYENI ROAD, PROCEED TO TRAFFIC CIRCLE, YIELD LEFT, PROCEED TO D2125 WHICH BECOMES P482, PROCEED TO LAMALIA, TURN RIGHT INTO AND ALONG P200, TURN LEFT INTO AND ALONG WINGATE AVENUE / QUARRY RD — PICK UP AND DROP OFF AT EXTENSION 8 — RETURN AND TURN LEFT INTO AND ALONG WINGATE AVENUE / SEASLOPE RD, JOIN R61, EXIT FREEWAY AT MARBURG, TURN LEFT INTO AND ALONG N2, TURN RIGHT INTO AND ALONG P196 — PICK UP AND DROP OFF EN ROUTE — TURN LEFT INTO AND ALONG SLIPWAY RD TURN RIGHT INTO PORT SHEPSTONE TAXI RANK OR ALTERNATIVELY FROM APPROVED TAXI RANK IN GAMALAKHE, FOLLOW ROUTE AS PER 1.3 ABOVE UP TO QUARRY RD, TURN RIGHT INTO AND ALONG WINGATE AVENUE, TURN LEFT INTO AND ALONG ALEXANDER AVENUE, TURN RIGHT INTO AND ALONG JELLCOE / TEDDER AVENUE — PICK UP AND DROP OFF ALONG JELLCOE / TEDDER AVENUE — TURN RIGHT INTO AND ALONG LINKS RD, TURN LEFT INTO AND ALONG BOBBY LOCK, LOUIS BOTHA AVENUE, TURN RIGHT INTO LAWENSKI / WARTSKI DR — PICK UP AND DROP OFF AT SEASLOPE / MARGATE HOSPITAL / CHECKERS — PROCEED INTO AND ALONG ERASMUS RD PICK UP AND DROP OFF NEXT TO MARGATE POLICE STATION / PAVILLION — TURN LEFT INTO AND ALONG UPLANDS RD — PICK UP AND DROP OFF NEXT TO SHOPRITE, PRICE AND PRIDE — TURN LEFT INTO AND ALONG MARINE DR, PROCEED WITH MARINE DR — PICK UP AND DROP OFF ALONG MARINE DR — TURN RIGHT INTO AND ALONG R620, PROCEED WITH R620 PICK UP AND DROP OFF ALONG R620 IE CROSSROADS, SPAR SUPERMARKET, TRADE DEPOT, BIRD PARK, UVONGO, ST MICHAEL - ON — SEA, ABRIE SPIES, ESKOM, SHELLY BEACH, PROCEED WITH R620, TURN LEFT INTO AND ALONG P55, TURN LEFT ONTO ROUND ABOUT, PROCEED TO SOUTH COAST TOYOTA — PICK UP AND DROP OFF NEXT TO SOUTH COAST TOYOTA — RETURN AND TURN LEFT ONTO ROUND — ABOUT, TURN RIGHT INTO AND ALONG P55 — PICK UP AND DROP OFF NEXT TO SOUTH COAST MALL — PROCEED WITH P55, TURN LEFT INTO AND ALONG R620 — PICK UP AND DROP OFF ALONG R620 — TURN RIGHT INTO AND ALONG R102, TURN LEFT INTO AND ALONG BAZLEY ST — PICK UP AND DROP OFF NEXT TO PORT SHEPSTONE HOSPITAL — RETURN AND TURN LEFT INTO AND ALONG BAZLEY ST — PICK UP AND DROP OFF ALONG BAZLEY ST — TURN LEFT INTO AND ALONG CONNOR / MC ARTHUR ST, TURN RIGHT INTO AND ALONG DENNIS SHEPSTONE ST, TURN LEFT INTO AND ALONG RYDER ST — PICK UP AND DROP OFF NEXT TO SHOPRITE AND TOTAL GARAGE PROCEED WITH RYDER ST INTO PORT SHEPSTONE TAXI RANK.</p>
12.31	<p>KZPRERC2742787 - 1.3 PORT SHEPSTONE TO GAMALAKHE</p> <p>RETURN JOURNEY</p> <p>FROM APPROVED TAXI RANK IN PORT SHEPSTONE, PICK UP COMMUTERS HEADING TO OSLO BEACH, SOUTH COAST MALL, SHELLY BEACH, ST MICHAEL'S — ON SEA, UVONGO, MANABA, MARGATE, EXTENSION 3, 7 & 8 / GAMALAKHE, TURN LEFT ONTO SLIPWAY ST, RETURN GENERALLY ALONG THE FORWARD ROUTE IN REVERSE, OR ALTERNATIVELY TURN LEFT INTO AND ALONG P196, TURN RIGHT INTO AND ALONG RYDER ST, TURN RIGHT INTO AND ALONG DENNIS SHEPSTONE ST, TURN LEFT INTO AND ALONG MC ARTHUR / CONNOR ST, TURN RIGHT INTO AND ALONG BAZIEY ST — PICK UP AND DROP OFF EN ROUTE TURN RIGHT INTO AND ALONG R102, TURN LEFT INTO AND ALONG R620, PROCEED WITH R620 — PICK UP AND DROP OFF ALONG R620 — TURN RIGHT INTO AND ALONG P55 — TURN LEFT ONTO ROUND — ABOUT -PICK UP AND DROP OFF NEXT TO SOUTH COAST TOYOTA — RETURN AND TURN RIGHT ONTO P55 — PICK UP AND DROP OFF NEXT TO SOUTH COAST MALL — PROCEED WITH P55, TURN RIGHT INTO AND ALONG R620, PROCEED WITH R620 — PICK UP AND DROP OFF ALONG R620 — TURN LEFT INTO AND ALONG MARINE DR - PICK UP AND DROP OFF EN ROUTE — TURN RIGHT INTO AND ALONG UPLANDS / ERASMUS RD — PICK UP AND DROP OFF NEXT TO PAVILLION / MARGATE POLICE STATION, PROCEED TO WARTSKI / LAWENSKI DR — PICK UP AND DROP OFF EN ROUTE TURN LEFT INTO AND ALONG SHEPSTONE AVE, TURN RIGHT INTO AND ALONG TEDDER / JELLCOE AVENUE, TURN LEFT INTO AND ALONG ALEXANDER AVENUE, TURN RIGHT INTO AND ALONG WINGATE AVENUE, TURN LEFT INTO AND ALONG QUARRY RD — PICK UP AND DROP OFF NEXT TO EXTENSION 8 — RETURN AND TURN RIGHT INTO AND ALONG QUARRY RD, TURN RIGHT INTO AND ALONG WINGATE AVENUE, RETURN TO PORT SHEPSTONE OR PROCEED TO GAMALAKHE TOWNSHIP - TURN RIGHT INTO AND ALONG P200, TURN LEFT INTO AND ALONG P482, D2125 / D916 TO GAMALAKHE TOWNSHIP.</p>



transport

Department:
Transport
Province of KwaZulu-Natal

GAZETTE

LGKZNG20-2023-AUG

REGION: ALL

12.32	<p>KZPRERC2742836 - 1.4 GAMALAKHE TO MARGATE</p> <p>FORWARD JOURNEY</p> <p>FROM APPROVED TAXI RANK IN GAMALAKHE TURN RIGHT INTO AND ALONG RAY NKONYENI RD, L1025 — PICK UP AND DROP OFF EN ROUTE — RETURN AND LEFT INTO AND ALONG D2125, TURN LEFT INTO AND ALONG D2125, PROCEED TO P482, PROCEED INTO AND ALONG D202, TURN RIGHT INTO AND ALONG R620, PROCEED WITH R620 — PICK UP AND DROP OFF ALONG R620 — TURN LEFT INTO AND ALONG MARINE DR — PICK UP AND DROP OFF EN ROUTE — TURN RIGHT INTO AND ALONG UPLANDS / ERASMUS ST PICK UP AND DROP OFF NEXT TO PAVILLION / MARGATE POLICE STATION — PICK UP AND DROP OFF NEXT TO PICK N PAY - TURN LEFT INTO AND ALONG R620 INTO MARGATE TAXI RANK</p> <p>RETURN JOURNEY</p> <p>RETURN TO GAMALAKHE TOWNSHIP GENERALLY ALONG THE FORWARD ROUTE IN REVERSE.</p>
12.33	<p>KZPRERC2742934 - 1.8 GAMALAKHE TO MARGATE BY WAY OF PORT SHEPSTONE</p> <p>FORWARD JOURNEY</p> <p>FROM APPROVED TAXI RANK IN GAMALAKHE TOWNSHIP, TURN LEFT ONTO D916, TURN LEFT ONTO D2125 WHICH BECOMES P482, TURN LEFT ONTO P200 — PICK UP & DROP OFF AT IZOTSHA, EMNQAMULEZWENI (OR ALTERNATIVELY TURN RIGHT ONTO D440 TO CRESTON COLLEGE, TURN LEFT ONTO MARINE DR TO PORT SHEPSTONE) SKOGHEIM - TURN RIGHT ONTO N2 AT MARBURG - PICK UP & DROP OFF AT MARBURG - TURN LEFT ONTO P196/ MAIN HARDING RD/ NELSON M&ELA DR - PICK UP & DROP OFF OPPOSITE BATES, MARBURG CLINIC, BP GARAGE, TAJ HOTEL - TURN RIGHT ONTO RYDER STREET, TURN RIGHT ONTO DENNIS SHEPSTONE/ MITCHELL DR, TURN LEFT ONTO ARTHUR ST/ CONNOR ST, TURN RIGHT ONTO BAZLEY ST - PICK UP & DROP OFF OPPOSITE OGWINI WATER SUPPLY, HIBISCUS & PORT SHEPSTONE HOSPITAL, TURN LEFT ONTO COOLEY ST - PICK UP & DROP OFF OPPOSITE BATTERY CENTRE - RETURN TO BAZLEY ST, TURN RIGHT ONTO R102, TURN LEFT ONTO R620 - PICK UP & DROP OFF OPPOSITE ZEBRA, UGU REGIONAL OFFICE, NASH SERVICE STATION, MAC DONALD FARM, DAWN VIEW, BEACH TERMINUS, MYOLA, DR INN - TURN RIGHT ONTO P55, TURN LEFT ONTO ROUND - ABOUT, PROCEED TO SOUTH COAST TOYOTA, BMW, HINO, PG GLASS, SIGNL&, MIDAS, GENERAL MOTORS ETC - PICK UP & DROP OFF OPPOSITE SOUTH COAST TOYOTA - RETURN TO ROUND - ABOUT, TURN RIGHT ONTO P55 - TURN LEFT ONTO SOUTH COAST MALL PICK UP & DROP OFF ZONE - PICK UP & DROP OFF - RETURN & TURN LEFT ONTO P55, TURN RIGHT ONTO MARINE DR - PICK UP & DROP OFF AT SHELLY BEACH, OPPOSITE ESKOM, SURF BAY, ST MICHAEL'S ON SEA, SPAR SUPERMARKET, UVONGO BIRD PARK, MANABA, ENKONGWENI, - TURN LEFT ONTO MARINE DR PICK UP & DROP OFF IN MARGATE TOWN TURN RIGHT ONTO UPL&S RD, TURN RIGHT ONTO ERASMUS RD, PROCEED ONTO WARTSKI/ LAWENSKI DR, TURN LEFT ONTO ROOSEVELDT ST, TURN RIGHT ONTO JELICOE/ TEDDER ST, PROCEED STRAIGHT TO ALEX&ER RD, TURN RIGHT ONTO WINGATE AVE/ SEASLOPE RD, TURN LEFT ONTO EXTENSION 8/ QUARRY RD - PICK UP & DROP OFF COMMUTERS AT KWAMASINENGE SETTLEMENT - RETURN TO WINGATE AVE, CROSS WINGATE AVE ONTO BAUHANIA AVE 45, TURN LEFT ONTO FIR AVE 10 — PICK UP & DROP OFF COMMUTERS EN ROUTE — TURN LEFT ONTO BAUHANIA AVE 15, TURN LEFT ONTO AZALEA ST 9, 93, LEFT ONTO FLAMBOYANT AVE 3, WATTLE RD, FIR AVE, TURN RIGHT ONTO BAUHANIA AVE, TURN LEFT ONTO WINGATE AVENUE, TURN LEFT ONTO ALEX&ER RD, TURN RIGHT ONTO JELICOE / TEDDER ST, TURN LEFT ONTO PETER ST/ CHRISTOPHER ST/ PAUL RD/ ARTHUR ST/ LIONEL ST OR VAN RIEBEEK ST - PICK UP & DROP OFF OPPOSITE MARGATE MIDDLE SCHOOL TURN LEFT ONTO LOUIS BOTHA AV</p>
12.34	<p>KZPRERC2742983 - 1.8 MARGATE BY WAY OF PORT SHEPSTONE TO GAMALAKHE</p> <p>RETURN JOURNEY</p> <p>FROM MARGATE TAXI RANK RETURN TO PORT SHEPSTONE / GAMALAKHE GENERALLY ALONG THE FORWARD ROUTE IN REVERSE.</p>
12.35	<p>KZPRERC2743032 - 1.6 GAMALAKHE TO PORT SHEPSTONE</p> <p>FORWARD JOURNEY</p> <p>FROM APPROVED TAXI RANK IN GAMALAKHE, MARGATE GAMALAKHE TAXIS PROCEED TO MARGATE USING ANY APPROVED ROUTE TO MARGATE & FROM MARGATE, MARGATE - GAMALAKHE TAXI ASSOCIATION'S TAXIS, PICK UP PASSENGERS FROM MARGATE TOWN USING MARINE DR, TURN RIGHT ONTO UPL&S / ERASMUS RD - PICK UP COMMUTERS OPPOSITE PRICE & PRIDE, SHOPRITE, MARGATE POLICE STATION, PROCEED TO WARTSKI DRIVE - PICK UP & DROP OFF NEXT TO PICK N PAY, - TURN LEFT ONTO ROOSEVELDT ST, TURN RIGHT INTO & ALONG TEDDER/ JELICOE AVE, TURN LEFT INTO & ALONG ALEX&ER AVE - PICK UP & DROP OFF EN ROUTE - TURN RIGHT INTO & ALONG SEASLOPES / WINGATE AVE, TURN LEFT INTO & ALONG QUARRY RD, PROCEED TO EXT 8 PICKUP & DROP OFF BEYOND / AT OR NEAR THE TESTING GROUND, RETURN STILL USING QUARRY RD, TURN RIGHT INTO & ALONG WINGATE AVE, TURN LEFT INTO & ALONG ALEX&ER AVE, TURN RIGHT INTO & ALONG JELICOE / TEDDER AVE TURN RIGHT INTO & ALONG LOUIS BOTHA AVE, TURN RIGHT INTO & ALONG BOBBY LOCK, TURN RIGHT ONTO LINKS RD, TURN LEFT INTO & ALONG TEDDER AVE, TURN RIGHT INTO & ALONG ROOSEVELDT ST, PROCEED INTO & ALONG WARTSKI DR PICK UP & DROP OFF NEXT TO SEASLOPES, MARGATE HOSPITAL, SHOPRITE, PROCEED TO ERASMUS ST, TURN LEFT INTO & ALONG UPL&S RD TURN LEFT INTO & ALONG MARINE DR TURN RIGHT INTO & ALONG R620 - PICK UP & DROP OFF ALONG R620 TURN RIGHT ONTO R102, TURN LEFT INTO & ALONG BAZLEY ST PICK UP & DROP NEXT TO PORT SHEPSTONE HIGH SCHOOL, PORT SHEPSTONE / HIBISCUS HOSPITAL, UGU WATER SUPPLY - TURN RIGHT INTO & ALONG CONNOR ST, TURN LEFT INTO & ALONG REYNOLDT ST, TURN LEFT INTO & ALONG DENNIS SHEPSTONE ST - PICK UP & DROP OFF OPPOSITE PORT SHEPSTONE JUNIOR / SENIOR PRIMARY / SUID NATAL HIGH SCHOOL RETURN TO DENNIS SHEPSTONE ST, TURN LEFT INTO & ALONG RYDER ST, TURN LEFT INTO & ALONG ESCOMBE ST / NELSON M&ELA DR, TURN RIGHT INTO PORT SHEPSTONE TAXI RANK.</p>
12.36	<p>KZPRERC2743081 - 1.6 PORT SHEPSTONE TO GAMALAKHE</p> <p>RETURN JOURNEY</p> <p>FROM APPROVED TAXI RANK IN PORT SHEPSTONE, PICK UP COMMUTERS HEADING TO OSLO BEACH, SHELLY BEACH, LVUNGU, MANABA, MARGATE, EXTENSION 3 & 7 & / OR GAMALAKHE TOWNSHIP, TURN LEFT INTO & ALONG ESCOMBE ST/ NELSON M&ELA DR, TURN RIGHT INTO & ALONG RYDER ST. TURN LEFT INTO & ALONG DENNIS SHEPSTONE ST, TURN RIGHT INTO & ALONG REYNOLDT ST, TURN RIGHT INTO & ALONG CONNOR ST, TURN LEFT INTO & ALONG BAZLEY ST PICK UP & DROP OFF OPPOSITE HIBISCUS / PORT SHEPSTONE HOSPITAL / PORT SHEPSTONE HIGH SCHOOL TURN RIGHT INTO & ALONG R102, TURN LEFT INTO & ALONG R620 / MARINE DR PICK UP & DROP OFF EN - ROUTE - AT THE 1ST MANABA ROBOT, TURN RIGHT INTO & ALONG SEASLOPES RD, TURN RIGHT INTO & ALONG QUARRY RD TO EXTENSION 8 LOCATION OR ALTERNATIVELY FROM 1ST MANABA ROBOT PROCEED WITH R620 TO MARGATE TOWN / MARGATE EXT 3, 7 & 8 - TURN LEFT INTO & ALONG MARINE DR, TURN RIGHT INTO & ALONG UPL&S RD PICK UP & DROP OFF NEXT TO MARGATE POLICE STATION - PROCEED TO WARTSKI DR, TURN LEFT INTO & ALONG ROOSEVELDT ST PICK UP & DROP OFF EN ROUTE TURN RIGHT INTO & ALONG TEDDER AVE, TURN LEFT INTO & ALONG ALEX&ER AVE, TURN RIGHT INTO & ALONG WINGATE AVE / SEASLOPES RD TURN LEFT INTO & ALONG QUARRY RD PICK UP & DROP OFF AT EXTENSION 8 LOCATION RETURN & TURN FORWARD ROUTE IN REVERSE OR PROCEED TO GAMALAKHE BY TURNING RIGHT INTO & ALONG BUSHYVALE RD / P200, TURN LEFT INTO & ALONG P482, PROCEED TO D2125 D916 INTO GAMALAKHE TOWNSHIP.</p>



transport

Department:
Transport
Province of KwaZulu-Natal

GAZETTE

LGKZNG20-2023-AUG

REGION: ALL

1) Application Number: APP0153156	2) Gazette Number: LGKZNG20-2023-AUG
3) Applicant: CP SIKHOSANA ID NO. 6006200705086 Association: GAMALAKHE TAXI OWNERS ASSOCIATION	4) Applicant Address: P.O BOX 852 SHELLY BEACH 4265
5) Existing Licence Holder: NOT APPLICABLE ID NO. NOT APPLICABLE	6) Existing Licence Holder Address: NOT APPLICABLE
7) Type of application: NEW OPERATING LICENCE	8) Operating Licence Number: NOTAVAILABLE
9) Vehicle Type: MINIBUS	10) 1 X 15 (SEATED) + 0 (STANDING)
11) Region: UGU-OGWINI	
12.1	<p>2206EX22067A00055114 - GAMALAKHE TO PORT SHEPSTONE VIA SHELLY BEACH ROUTE DESCRIPTION:</p> <p>FROM GAMALAKHE TOWNSHIP, OUR TAXIS PROCEED STRAIGHT TO ST MICHAELS USING KNOX GORE ROAD, TURN LEFT ONTO MARINE DRIVE, PROCEED TO R620, TURN RIGHT ONTO R012, TURN LEFT ONTO BAZLEY STREET, TURN RIGHT ONTO REYNOLD STREET, TURN LEFT ONTO DENNIS SHEPSTONE STREET AND BACK, TURN LEFT ONTO RYDER STREET, TURN LEFT ONTO BAZLEY STREET, TURN LEFT ONTO REYNOLD STREET, TURN LEFT ONTO MBANGO VALLEY AND BACK, TURN LEFT ONTO ALBERVILLE ROAD, TURN LEFT ONTO UMZIMKHULU SUGAR MILL ROAD /OLD DURBAN ROAD, TURN RIGHT ONTO N2 AND BACK TO R102, TURN LEFT ONTO MAIN HARDING THROUGH ESCOMBE STREET, TURN RIGHT ONTO REYNOLD STREET OR STRAIGHT TO AIKEN STREET, TURN RIGHT ONTO R102/ N2, TURN LEFT ONTO R620 BACK TO GAMALAKHE USING THE ROUTE MENTIONED ABOVE.</p> <p>STOPPING POINTS.</p> <p>FROM GAMALAKHE TOWNSHIP, INKULU, EMQOLOMBENI, QINABOUT, ESIGEDLENI, KWAXABA AND THEMBELIHLI PICKING AND DROPPING OFF PASSENGERS IN THE FOLLOWING AREA:- ST MICHAELS, SURF BAY, MYOLA, BEACH TERMINUS, DAWN VIEW, OLD MAC DONALD, SHELLY BEACH, DRIVE IN NASH SERVICE STATION, ESAVIDI TECHNICAL COLLEGE, ZEBRA-MBANGO VALLEY, OGWINI REGIONAL OFFICE, PICKS PAY, PORT SHEPSTONE PROVINCIAL HOSPITAL, PORT SHEPSTONE POST OFFICE SHOPRITE CHECKERS, O.K. FURNITURE STORE, PORT SHEPSTONE HIGH SCHOOL, PORT SHEPSTONE JUNIOR PRIMARY, PORT SHEPSTONE SENIOR PRIMARY, SUID-NATAL HOERSKOOL, SUID-NATAL PRIMERE SKOOL, PORT SHEPSTONE PRIMARY, PORT SHEPSTONE SECONDARY SCHOOL, JAI HINDU PRIMARY, R.A. ENGAR PRIMARY, MARBURG PRIMARY, MERLEWOOD PRIMARY, MERLEWOOD SECONDARY, MARBURG SECONDARY, MERLEWOOD PRIMARY AND MERLEWOOD PRE-PRIMARY SCHOOL. DECISION: APPROVED.</p>
12.2	<p>2206EX22067A00056412 - GAMALAKHE TO PORT SHEPSTONE ROUTE DESCRIPTION:</p> <p>FROM GAMALAKHE TOWNSHIP, TURN LEFT ONTO IZOTSHA/ OLD MAIN BUSHVALE ROAD, TURN RIGHT ONTO R102, TURN LEFT ONTO MAIN HARDING ROAD TO ESCOMBE STREET, TURN RIGHT ONTO AIKEN STREET, TURN LEFT ONTO REYNOLD STREET, TURN LEFT ONTO BAZLEY STREET, TURN RIGHT ONTO N2/R102, TURN LEFT ONTO R620, TURN LEFT ONTO MARINE DRIVE, TURN LEFT TO MARGATE TOWN, TURN RIGHT ONTO ERASMUS ROAD, PROCEED ONTO WARTSKI DRIVE, PROCEED TO ROOSEVELDT ROAD, TURN LEFT ONTO TEDDER ROAD AND BACK, TURN LEFT ONTO BOBBY LOCK ROAD, TURN ONTO LOUIS BOTH AVENUE, TURN LEFT ONTO LINKS ROAD, PROCEED TO BOBBY LOCK ROAD, AND TURN RIGHT ONTO BUSHVALE ROAD OR FROM BOBBY LOCK ROAD TURN RIGHT TO LINKS ROAD, TURN LEFT TO TEDDER ROAD, PROCEED TO ALEXANDER ROAD, TURN LEFT ONTO BUSHVALE ROAD TO GAMALAKHE OR BACK TO PORT SHEPSTONE. STOPPING POINTS: PICK UP AND DROP OF PASSENGERS FROM THE FOLLOWING AREAS: GAMALAKHE TOWNSHIP, INKULU, QINABOUT, ESIGEDLENI, KWAXABA, EMQOLOMBENI, MARBURG, PORT SHEPSTONE TOWN, ZEBRA / MBANGO VALLEY, OGWINI REGIONAL OFFICE, NASH SERVICE STATION, PORT SHEPSTONE / ESAVIDI TECHNICAL COLLEGE, PORT SHEPSTONE HOSPITAL, PICK 'N PAY, PORT SHEPSTONE POST OFFICE, O.K. FURNITURE, SHOPRITE CHECKERS, OLD MAC DONALD, DAWN VIEW, BEACH TERMINUS, MYOLA, SURF BAY, ST MICHAEL'S SHELLY BEACH, ESKOM, IVUNGU, IKOMITI EZINYONINI, MANABA FEDERATED TIMBERS, BP GARAGE, ENGINE GARAGE, SPAR SUPERMARKET, MANABA, ENKONGWENI, MARGATE TOWN, CHECKERS, SHOPRITE TOWN, CHECKERS, SHOPRITE CHECKERS, CHECKERS, MARGATE POLICE STATION, PICK 'N PAY, VILLAGE OF HAPPINESS, MARGATE SPORTS SCHOOL, MARGATE PROVINCIAL HOSPITAL, MARGATE PRE-PRIMARY, MARGATE PRIMARY, MARGATE AIRPORT, SOUTH COAST ACADEMY, KWAGXAGXA, EZINSIMBINI/ LUSTRE PLATING, KWAMALANDELA, MARGATE EXTENSION 3&7.</p>
12.3	<p>2206EX22067A00056413 - GAMALAKHE TO PORT SHEPSTONE VIA IZOTSHA</p> <p>FROM GAMALAKHE TOWNSHIP PROCEED TO LAMALIA, TURN LEFT ONTO IZOTSHA/ BUSHVALE ROAD, PROCEED TO MARBURG, TURN LEFT ONTO HARDING ROAD/ N2 AND BACK, TURN LEFT ONTO UMZIMKHULU SUGAR MILL ROAD, TURN RIGHT ONTO ALBERSVILLE ROAD, TURN RIGHT ONTO MBANGO VALLEY ROAD AND BACK, TURN RIGHT ONTO ALBERSVILLE ROAD, PROCEED ONTO REYNOLD STREET, TURN RIGHT ONTO DENNIS PORT SHEPSTONE STREET, PROCEED TO MARINE DRIVE AND BACK, TURN RIGHT ONTO REYNOLD STREET, TURN LEFT ONTO BAZLEY STREET, TURN LEFT ONTO R102, TURN LEFT ONTO R102, TURN LEFT ONTO AIKEN STREET AND TURN LEFT ONTO ESCOMBE STREET AND BACK TO GAMALAKHE. STOPPING POINTS: GAMALAKHE - MARGATE TAXI OWNERS ASSOCIATION'S TAXIS TRANSPORT PASSENGERS FROM GAMALAKHE TOWNSHIP, IMKULU, QINABOUT, ESIGEDLENI, EMQOLOMBENI AND THEMBELIHLI FULL OF PASSENGERS PICKING AND DROPPING OF PASSENGERS IN THE FOLLOWING AREA:- IZOTSHA, EMQAMULEZWENI, SKOGHEIM, MARBURG BATES AND PORT SHEPSTONE TOWN, PICK AND DROP OFF LEARNERS AT MARBURG SECONDARY, MERLEWOOD SECONDARY, MERLEYWOOD PRIMARY, MERLEWOOD PRE-PRIMARY, MARBURG PRIMARY, R.A. ENGAR PRIMARY, PORT SHEPSTONE PRIMARY, JAI HINDU PRIMARY, PORT SHEPSTONE SECONDARY, PORT SHEPSTONE JUNIOR AND SENIOR PRIMARY, SUID-NATAL HOERSKOOL, PORT SHEPSTONE PROVINCIAL HOSPITAL, PORT SHEPSTONE HIGH SCHOOL, PICK 'N PAY, PORT SHEPSTONE POST OFFICE, O.K. FURNITURE, SHOPRITE CHECKERS AND BACK TO GAMALAKHE TOWNSHIP..</p>
12.4	<p>2206EX22067A00056418 - GAMALAKHE VIA MARGATE TO PORT SHEPSTONE ROUTE DESCRIPTION</p> <p>MARGATE - GAMALAKHE TAXI OWNERS ASSOCIATION TAXIS FROM THEIR PICK UP POINT IN MARGATE TOWN PICK UP PASSENGERS FROM MARGATE USING MARINE DRIVE, TURN RIGHT ONTO ERASMUS ROAD, PROCEED TO WARSTKI DRIVE, ROOSEVELDT STREET, TURN RIGHT ONTO ALEXANDER ROAD, TURN RIGHT ONTO TEDDER STREET, PROCEED TO LOUIS BOTH AVENUE, LINKS ROAD, BOBBY LOCK AND BACK TO PETER ROAD, PROCEED TO ROOSEVELDT STREET, WARSTKI DRIVE, TURN LEFT ONTO R620, PROCEED TO MARINE DRIVE, TURN RIGHT ONTO R102, TURN LEFT ONTO BAZLEY STREET, TURN RIGHT ONTO CONNER STREET, TURN LEFT ONTO REYNOLD STREET, TURN LEFT ONTO DENNIS SHEPSTONE STREET, AND BACK TO RYDER STREET, TURN RIGHT ONTO ESCOMBE STREET, TURN LEFT ONTO ROBINSON STREET, TURN LEFT ONTO REYNOLD STREET, TURN LEFT ONTO MBANUO VALLEY ROAD AND BACK, TURN LEFT ONTO ALBERSVILLE ROAD, TURN LEFT ONTO UMZIMKHULU/OLD DURBAN ROAD, TURN RIGHT ONTO N2 AND BACK, TURN LEFT ONTO MAIN HARDING ROAD, PROCEED TO ESCOMBE STREET, RETURN TO MARGATE USING THE SAME ROUTE AS MENTIONED ABOVE. STOPPING POINTS: OUR TAXIS FROM OUR PICK UP POINTS IN MARGATE PICK UP AND DROP OFF PASSENGERS FROM THE FOLLOWING AREAS: CHECKERS, PRIDE AND PRIDE, MARGATE TOWN, MARGATE POLICE STATION, PICK 'N PAY, SHOPRITE CHECKERS, MARGATE SPORTS SCHOOL, MARGATE PRE - PRIMARY, VILLAGE OF HAPPINESS, MARGATE PRIVATE HOSPITAL, EXTENSION 3&7, MARGATE AIRPORT, EZINSIMBINI, /LUSTRE PLATING, KWAMALANDELA, KWAGXAGXA, SOUTH COAST ACADEMY, ENKONGWENI, MANABA, EZINYOWINI, KOMITI, ST MICHAEL'S, SURF BAY, ESKOM, SHELLY BEACH, MYOLA, BEACH TERMINUS, DRIVE INN, DAWN VIEW/OLD MAC DONALD, NASH SERVICE STATION, PORT SHEPSTONE/ESYIDI TECHNICAL COLLEGE, DUWINI REGIONAL OFFICE, OSLO BEACH, /ZEBRA/ UMBAUGO VALLEY, PICK 'N PAY, PORT SHEPSTONE HIGH SCHOOL, PORT SHEPSTONE PROVINCIAL HOSPITAL, PORT SHEPSTONE JUNIOR PRIMARY, PORT SHEPSTONE SENIOR PRIMARY, SUID NATAL HOER SKOOL, PORT SHEPSTONE SENIOR PRIMARY, PORT SHEPSTONE PRIMARY, PORT SHEPSTONE SECONDARY, JAIHINDU, MARBURG PRIMARY, MERLEWOOD PRIMARY, MERLEWOOD PRE/PRIMARY, MERLEWOOD SECONDARY, MARBURG SECONDARY, AND BACK TO MARGATE USING THE ABOVE MENTIONED ROUTE. DECISION: APPROVED.</p>



transport

Department:
Transport
Province of KwaZulu-Natal

GAZETTE

LGKZNG20-2023-AUG

REGION: ALL

12.5	<p>2206EX2206EZ00055111 - GAMALAKHE TO MARGATE.</p> <p>FROM GAMALAKHE TAXI RANK, TURN RIGHT INTO BUSHVALE ROAD, TURN LEFT INTO BOBBY LOCK, TURN RIGHT INTO TEDDER ROAD AND BACK, TURN LEFT ONTO LOUIS BOTHA AVENUE, TURN RIGHT INTO BOBBY LOCK, TURN, RIGHT ONTO LINKS ROAD, TURN RIGHT ONTO ROOSEVELDT ROAD, PASS SEASLOPES, PROCEED TO WARTSKI DRIVE, THROUGH ERASMUS ROAD, TURN RIGHT ONTO MARINE DRIVE, PROCEED TO R620 THROUGH TO MARINE DRIVE, TURN RIGHT ONTO R102, TURN LEFT ONTO BAZLEY STREET, TURN LEFT ONTO REYNOLD STREET, TURN LEFT ONTO DENNIS SHEPSTONE STREET AND BACK, TURN LEFT ONTO RYDER STREET, TURN RIGHT ONTO ESCOMBE STREET, TURN LEFT ONTO REYNOLD, TURN LEFT ONTO MBANGO VALLEY ROAD AND BACK TO ALBERSVILLE ROAD, TURN LEFT ONTO UMZIMKHULU SUGAR MILL ROAD PROCEED TO MARBURG, TURN RIGHT ONTO R102 AND BACK, TURN LEFT ONTO MAIN HARDING ROAD OR PROCEED TO R102 AND BACK TO PORT SHEPSTONE.</p> <p>STOPPING POINTS.</p> <p>FROM GAMALAKHE TOWNSHIP, INKULU, QINABOUT, ESIGEDLENI, EMQOLOMBENI, ESIKHALENI, THEMBAHLE AND KWAXABA TO MARGATE, PICKING UP AND DROPPING OFF PASSENGERS IN THE FOLLOWING AREA: MARGATE EXTENSION 3&7, EZINSIMBI/ LUSTRE PLATING, MARGATE PRIVATE HOSPITAL MARGATE SPORT SCHOOL, MARGATE PRE-PRIMARY SCHOOL, MARGATE PRIMARY SCHOOL, SOUTH COAST ACADEMY, MARGATE POLICE STATION, VILLAGE OF HAPPINESS, CHECKERS, PICK N PAY, SHOPRITE CHECKERS, KWAMALANDELA, KWAGXAGXA, ENKONGWENI, MANABA, EZINYONINI, IVUNGU, IKOMITI ST MICHAEL'S SURF BAY, SHELLY BEACH, MYOLA BEACH TERMINUS, OLD MAC DONALD, DRIVE-IN, DAWN VIEW, NASH SERVICE STATION, PORT SHEPSTONE / ESAVIDI TECHNICAL COLLEGE, OGWINI REGIONAL OFFICE, OSLO BEACH, ZEBRA/MBANGO VALLEY, PICK 'N PAY, PORT SHEPSTONE PROVINCIAL HOSPITAL, PORT SHEPSTONE POST OFFICE, SHOPRITE CHECKERS IN PORT SHEPSTONE TOWN, PORT SHEPSTONE HIGH SCHOOL, PORT SHEPSTONE JUNIOR PRIMARY SCHOOL, PORT SHEPSTONE SENIOR PRIMARY, SUID-NATAL HOERSKOOI, PORT SHEPSTONE PRIMARY SCHOOL, PORT SHEPSTONE SECONDARY SCHOOL, JAIHINDU PRIMARY SCHOLL, MARBURG SECONDARY SCHOOL, MARBURG PRIMARY SCHOOL, R.A ENGAR PRIMARY SCHOOL, MERLEWOOD SECONDARY SCHOOL, MERLEWOOD PRIMARY SCHOOL AND SUID-NATAL PRIMERE SKOOI, AND BACK.</p>
12.6	<p>2206EX2206EZ00056417 - GAMALAKHE VIA MARGATE VIA IVUNGU/ST MICHAEL/SHELLY BEACH/IZOTSHA ROUTE DESCRIPTION:</p> <p>FROM GAMALAKHE TOWNSHIP OUR TAXIS PROCEED ONTO LAMALIA STRAIGHT TO ST MICHAEL'S, TURN LEFT ONTO MARINE DRIVE, PAST SURF BAY, ESKOM, SHELLY BEACH AND BACK STILL USING MARINE DRIVE, TURN LEFT INTO MARGATE TOWN, TURN RIGHT ONTO ERASMUS ROAD, PROCEED TO WARTSKI DRIVE ONTO ROOSEVELDT STREET PICKING UP AND DROPPING OF PASSENGERS, PROCEED ONTO TEDDER STREET, ACROSS BOBBY LOCK AND BACK, USING THE SAME ROUTE AS MENTIONED - ABOVE BACK TO GAMALAKHE TOWNSHIP.STOPPING POINTS: MARGATE - GAMALAKHE ASSOCIATION'S TAXIS PICK UP AND DROP OFF PASSENGERS FROM GAMALAKHE TOWNSHIP, INKULU, THEMBAHLE, EMQOLOMBENI, ENSAMUWINI, QIMABOUT, ESIGEDLENI, KWAXABA, ST MICHAELS, SHELLY BEACH, IVUNGU EZINYONINI, MANABA, ENKONGWENI, MARGATEIN TOWN, VILLAGE OF HAPPINESS, MARGATE PRIVATE HOSPITAL, MARGATE SPORT SCHOOL, MARGATE PRE-PRIMARY, MARGATE PRIMARY, SOUTH COAST ACADEMY, AND EZINSIMBINI, LUSTRE PLATING OR VIA ZOTSHA USING BUSHYVALE ROAD ZOTSHA, TURN RIGHT ONTO R39, IE SHELLY BEACH, JOIN MARINE DRIVE TO MARGATE.</p>
12.7	<p>KZPRERC272493/1 - 1.4 GAMALAKHE TO MARGATE</p> <p>ALTERNATE ROUTE 2</p> <p>FORWARD JOURNEY</p> <p>FROM APPROVED TAXI RANK IN GAMALAKHE, FOLLOW ROUTE AS PER 1.4 ABOVE UP TO R620 AT ST MICHAEL'S — ON — SEA, TURN RIGHT INTO AND ALONG D202, TURN LEFT INTO AND ALONG HILLSIDE CRESC., NOLANGENI RD 5 — 84, FAIRWAY 1 — 17 TO VENICE DR / BERON DR / GRINDEWALD DR 5 / VIENNA DR, BOND AVE / TURN RIGHT INTO AND ALONG MARINE DR, TURN RIGHT INTO AND ALONG OSTEN DR 28, 32 -- PICK UP AND DROP OFF AT UVONGO — TURN RIGHT INTO AND ALONG WADEBRIDGE RD, TURN LEFT INTO AND ALONG PIONEER RD /UVONGO DR / D687 — PICK UP AND DROP OFF EN ROUTE RETURN TO UVONGO DR TURN RIGHT INTO AND ALONG R620 PICK UP AND DROP OFF ALONG R620 — TURN RIGHT INTO AND ALONG SEASLOPES RD, TURN LEFT INTO AND ALONG BAUHANIA AVE 45, TURN RIGHT ONTO FIR AVE 10, TURN LEFT INTO AND ALONG BAUHANIA AVE 15, TURN LEFT INTO AND ALONG AZALEA ST 9, 93, TURN LEFT INTO AND ALONG FLAMBOYANT AVE — PICK UP AND DROP OFF EN ROUTE TURN LEFT INTO AND ALONG WINGATE AVE, TURN LEFT INTO AND ALONG ALEXANDER AVE PICK UP AND DROP OFF EN ROUTE — PROCEED INTO AND ALONG COLLINGWOOD 184 44, TURN LEFT INTO AND ALONG RALLY RD 36 —42 PICK UP AND DROP OFF EN ROUTE — TURN RIGHT INTO AND ALONG PIET RETIEF ST 67 — 29, TURN LEFT INTO AND ALONG ROOSEVELDT ST, TURN LEFT INTO AND ALONG VAN NIEKERK ST, TURN RIGHT INTO AND ALONG MC CULLUM RD 89 — 1, TURN RIGHT INTO AND ALONG LAWENSKI DR, TURN LEFT INTO AND ALONG LEONARD ST / BERMAN RD, TURN RIGHT INTO AND ALONG MAUREEN ST, TURN LEFT INTO AND ALONG JAN SMUTS AND BACK, PROCEED TO LOUIS BOTHA AVE 2 — 26, TURN LEFT INTO AND ALONG TEDDER AVE / SHEPSTONE AVE 10 — PICK UP AND DROP OFF AT SEASLOPES TURN RIGHT INTO AND ALONG WARTSKI DR— PICK UP AND DROP OFF NEXT TO MARGATE PRIVATE HOSPITAL TURN LEFT INTO AND ALONG MUNROE AVE 2 — 28 PICKUP AND DROP OFF NEXT OT MARGATE PUBLIC LIBRARY, TURN RIGHT INTO AND ALONG NORTH DR 26, TURN LEFT INTO AND ALONG STURTGUESSE DR, TURN LEFT INTO AND ALONG NORTH DR — PICK UP AND DROP OFF NEXT TO VILLAGE OF HAPPINESS — OR TURN RIGHT INTO AND ALONG JENKINS, PROCEED TO CAMPBELL RD 2 —82 AND BACK, TURN LEFT INTO AND ALONG NORTH DR 27 -2, PROCEED TO SEAVIEW RD 67 - 24, TURN RIGHT INTO AND ALONG VALLEY RD, TURN LEFT INTO AND ALONG WARTSKI DR— PICK UP AND DROP OFF NEXT TO SHOPRITE — TURN RIGHT INTO AND ALONG R620, TURN LEFT INTO EMOYENI TAXI RANK.</p> <p>RETURN ROUTE</p> <p>RETURN TO GAMALAKHE TOWNSHIP GENERALLY ALONG THE FORWARD ROUTE IN REVERSE.</p>
12.8	<p>KZPRERC2740533 - 1.5 GAMALAKHE TO SOUTH COAST MALL</p> <p>FORWARD ROUTE</p> <p>FROM APPROVED TAXI RANK IN GAMALAKHE, TURN LEFT INTO AND ALONG RAY NKONYENI ROAD, PROCEED INTO AND ALONG RAY NKONYENI ROAD, AT THE TRAFFIC CIRCLE, YIELD LEFT, PROCEED INTO AND ALONG D2125 WHICH BECOMES P482, PROCEED WITH P482, TURN LEFT INTO AND ALONG P200, TURN RIGHT INTO AND ALONG P55, PROCEED WITH P55, TURN RIGHT ONTO ROUND ABOUT, TURN LEFT TO SOUTH COAST TOYOTA — PICK UP AND DROP OFF NEXT TO SOUTH COAST TOYOTA — RETURN AND TURN LEFT ONTO ROUND — ABOUT, TURN RIGHT INTO AND ALONG P55, TURN LEFT ONTO SOUTH COAST MALL PICK UP AND DROP OFF ZONE — PICK UP AND DROP OFF AT SOUTH COAST MALL.</p> <p>RETURN JOURNEY</p> <p>RETURN TO GAMALAKHE TOWNSHIP GENERALLY ALONG THE FORWARD ROUTE IN REVERSE.</p>
12.9	<p>KZPRERC2740582 - 1.6 GAMALAKHE TO SHELLY BEACH</p> <p>FORWARD JOURNEY</p> <p>FROM APPROVED TAXI RANK IN GAMALAKHE TOWNSHIP, TURN LEFT INTO AND ALONG RAY NKONYENI ROAD PROCEED WITH RAY NKONYENI ROAD, AT TRAFFIC CIRCLE YIELD LEFT, PROCEED TO D2125 WHICH BECOMES P482, PROCEED WITH P482, CROSS P200 ONTO D202, TURN LEFT INTO AND ALONG R620 — PICK UP AND DROP OFF NEXT TO ST MICHAEL'S — ON — SEA, ABRIE SPIES, ESKOM AND AT SHELLY BEACH PICK UP AND DROP OFF ZONE.</p> <p>RETURN JOURNEY</p> <p>RETURN TO GAMALAKHE TOWNSHIP GENERALLY FOLLOWING THE FORWARD ROUTE IN REVERSE.</p>



transport

Department:
Transport
Province of KwaZulu-Natal

GAZETTE

LGKZNG20-2023-AUG

REGION: ALL

12.10	<p>KZPRERC2740631 - 1.7 GAMALAKHE TO EXT 3, 7 & 8</p> <p>FORWARD JOURNEY</p> <p>FROM APPROVED TAXI RANK IN GAMALAKHE, TURN LEFT INTO AND ALONG RAY NKONYENI ROAD, PROCEED WITH RAY NKONYENI ROAD, AT TRAFFIC CIRCLE YIELD LEFT, PROCEED INTO AND ALONG D2125 WHICH BECOMES P482, PROCEED WITH P482, TURN RIGHT INTO AND ALONG P200, PROCEED WITH P200, TURN LEFT INTO AND ALONG BOBBY LOCK, PROCEED TO SHEPSTONE AVENUE - PICK UP AND DROP OFF EN ROUTE — TURN LEFT INTO AND ALONG WARTSKI DR / ROOSEVELDT ST — PICK UP AND DROP OFF EN ROUTE — TURN RIGHT INTO AND ALONG TEDDER / JELICOE AVE, TURN LEFT INTO AND ALONG ALEXANDER AVENUE, TURN RIGHT INTO AND ALONG WINGATE AVENUE, TURN RIGHT INTO AND ALONG FLAMBOYANT AVE, AZALEA ST 9, 93, BAUHANIA AVE 15, TURN LEFT INTO AND ALONG FIR AVE 10, TURN RIGHT INTO AND ALONG BAUHANIA AVE 45, CROSS WINGATE AVE, PROCEED TO QUARRY RD — PICK UP AND DROP OFF EN ROUTE — TURN LEFT TO KWAMASINENGE / EXTENSION 8.</p> <p>RETURN ROUTE</p> <p>RETURN TO GAMALAKHE TOWNSHIP GENERALLY ALONG THE FORWARD ROUTE IN REVERSE.</p>
12.11	<p>KZPRERC2740729 - CHARTER SERVICE</p> <p>FROM APPROVED TAXI RANK IN GAMALAKHE TOWNSHIP TO POINTS WITHIN THE PROVINCE OF KWAZULU — NATAL ONLY.</p> <p>NO PICK UP OR SETTING DOWN OF PASSENGERS ALONG THE ROUTE.</p>
12.12	<p>KZPRERC2740778 - 1.1 GAMALAKHE TO MARGATE</p> <p>FORWARD ROUTE</p> <p>FROM APPROVED TAXI RANK IN GAMALAKHE TOWNSHIP, TURN LEFT INTO AND ALONG RAY NKONYENI RD, PROCEED WITH RAY NKONYENI RD, AT THE TRAFFIC CIRCLE YIELD LEFT, PROCEED INTO AND ALONG D2125 WHICH BECOMES P482, PROCEED WITH P482, TURN RIGHT INTO AND ALONG BUSHYVALE RD, TURN LEFT INTO AND ALONG BOBBY LOCK, TURN RIGHT INTO AND ALONG TEDDER AVE AND BACK PICK UP AND DROP OFF EN ROUTE TURN LEFT INTO AND ALONG LOUIS BOTHA AVE, TURN RIGHT INTO AND ALONG BOBBY LOCK, TURN RIGHT INTO AND ALONG LINKS RD, TURN LEFT INTO AND ALONG TEDDER AVE, TURN RIGHT INTO AND ALONG ROOSEVELDT ST, PASS SEASLOPE PICK UP AND DROP OFF AT SEASLOPE PROCEED WITH WARTSKI DR PICK UP AND DROP OFF NEXT TO MARGATE HOSPITAL AND SHOPRITE CHECKERS - TURN RIGHT INTO AND ALONG R620 (MARINE DR) PICK UP AND DROP OFF NEXT TO PICK N PAY TURN LEFT INTO MARGATE / EMOYENI TAXI RANK.</p> <p>RETURN JOURNEY</p> <p>RETURN TO GAMALAKHE TOWNSHIP GENERALLY ALONG THE FORWARD ROUTE IN REVERSE.</p>
12.13	<p>KZPRERC2740827 - 1.2 GAMALAKHE TO PORT SHEPSTONE / SHELLY BEACH</p> <p>FORWARD ROUTE</p> <p>FROM GAMALAKHE TOWNSHIP, PROCEED STRAIGHT TO ST MICHAEL'S USING KNOX GORE RD, TURN LEFT INTO AND ALONG MARINE DR, PROCEED WITH R620 PICK UP AND DROP OFF ALONG R620 TURN RIGHT INTO AND ALONG R102, TURN LEFT INTO AND ALONG BAZLEY ST PICK UP AND DROP OFF NEXT TO PORT SHEPSTONE HIGH SCHOOL, PORT SHEPSTONE HOSPITAL, HIBISCUS HOSPITAL, TURN RIGHT INTO AND ALONG CONNOR ST, TURN LEFT INTO AND ALONG REYNOLDT ST, TURN LEFT INTO AND ALONG DENNIS SHEPSTONE ST PICK UP AND DROP OFF NEXT TO PORT SHEPSTONE JUNIOR / SENIOR PRIMARY, SUID NATAL HIGH SCHOOL RETURN AND TURN LEFT INTO AND ALONG RYDER ST PICK UP AND DROP OFF NEXT TO SHOPRITE AND TOTAL GARAGE TURN LEFT INTO AND ALONG ESCOMBE ST / NELSON MANDELA DR, TURN RIGHT INTO PORT SHEPSTONE TAXI RANK.</p> <p>RETURN JOURNEY</p> <p>RETURN TO GAMALAKHE TOWNSHIP GENERALLY ALONG THE FORWARD ROUTE IN REVERSE.</p>
12.14	<p>KZPRERC2740876 - 1.3 GAMALAKHE TO PORT SHEPSTONE</p> <p>FORWARD ROUTE</p> <p>FROM APPROVED TAXI RANK IN GAMALAKHE, TURN RIGHT INTO AND ALONG RAY NKONYENI RD, (D916) PICK UP AND DROP OFF AT LNKULU, EMQLOMBENI, NSANGWINI, MADLALA, OKHALWENI, THAFENI, QINABOUT, MSIKABA, RETURN AND PROCEED INTO AND ALONG D916, TURN LEFT INTO AND ALONG L1025 AND BACK TO D916, AT THE TRAFFIC CIRCLE YIELD LEFT, PROCEED INTO AND ALONG D2125, WHICH BECOMES P482, TURN LEFT INTO AND ALONG P200 PICK UP AND DROP OFF EN ROUTE TURN RIGHT INTO AND ALONG N2, TURN LEFT INTO AND ALONG MAIN HARDING RD (P196)TURN LEFT INTO PORT SHEPSTONE TAXI RANK.</p> <p>RETURN JOURNEY</p> <p>RETURN TO GAMALAKHE TOWNSHIP GENERALLY ALONG THE FORWARD ROUTE IN REVERSE.</p>
12.15	<p>KZPRERC2740925 - 1.4 GAMALAKHE TO PORT SHEPSTONE</p> <p>FORWARD ROUTE</p> <p>FROM APPROVED TAXI RANK IN GAMALAKHE, TURN LEFT INTO AND ALONG RAY NKONYENI RD (D916), AT THE TRAFFIC CIRCLE YIELD LEFT, PROCEED TO D2125 WHICH BECOMES P482, PROCEED TO LAMALIA, TURN LEFT INTO AND ALONG BUSHYVALE RD PICK UP AND DROP OFF EN ROUTE PROCEED WITH BUSHYVALE RD, TURN LEFT INTO AND ALONG N2 AND BACK PICK UP AND DROP OFF NEXT TO MERLEWOOD SECONDARY, HLANGANANI PRIMARY / MERLEWOOD PRE- PRIMARY, MARBURG SECONDARY, MARBURG PRIMARY, RA ENGAR PRIMARY, JAI HIND PRIMARY TURN LEFT INTO AND ALONG UMZIMKHULU SUGAR MILL RD (P464), TURN RIGHT INTO AND ALONG PELICAN / ALBERSVILLE RD PICK UP AND DROP OFF NEXT TO JAI HIND AND PORT SHEPSTONE SECONDARY PROCEED WITH ALBERSVILLE RD, TURN RIGHT INTO AND ALONG MBANGO VALLEY RD AND BACK PICK UP AND DROP OFF NEXT TO PORT SHEPSTONE PRIMARY - TURN RIGHT INTO AND ALONG MEMORIAL / REYNOLDT ST, TURN RIGHT INTO AND ALONG DENNIS SHEPSTONE ST - PICK UP AND DROP OFF NEXT TO PORT SHEPSTONE JUNIOR / SENIOR PRIMARY, SUID - NATAL HIGH SCHOOL – RETURN AND TURN LEFT INTO AND ALONG RYDER ST, PROCEED INTO PORT SHEPSTONE TAXI RANK.</p> <p>RETURN JOURNEY</p> <p>RETURN TO GAMALAKHE TOWNSHIP GENERALLY ALONG THE FORWARD ROUTE IN REVERSE.</p>



transport

Department:
Transport
Province of KwaZulu-Natal

GAZETTE

LGKZNG20-2023-AUG

REGION: ALL

12.16	<p>KZPRERC2740974 - 1, 5 GAMALAKHE TO MARGATE / IZOTSHA / IVUNGU /ST MICHAELS / SHELLY BEACH</p> <p>FORWARD ROUTE</p> <p>FROM APPROVED TAXI RANK IN GAMALAKHE, TURN RIGHT INTO AND ALONG D916 - PICK UP COMMUTERS AT LNKULU, GUGULETHU, EMQOLOMBENI, NSANGWINI, QINABOUT, ESIGEDLENI, KWAXABA, KWAMADLALA USING D916, RETURN AND TURN LEFT INTO AND ALONG L1025 PICK UP COMMUTERS AT MSIKABA, TURN RIGHT ONTO P55, TURN RIGHT ONTO R620, PROCEED TO MARGATE / EXT 3, 7 & 8 OR ALTERNATIVELY FROM D916 PROCEED ONTO D21251 / P482, TURN LEFT ONTO P200 PICK UP AND DROP OFF EN ROUTE TURN RIGHT ONTO R39 / P55 / LZOTSHA RD, TURN RIGHT INTO AND ALONG R620 / MARINE DR, OR ALTERNATIVELY FROM LZOTSHA PROCEED WITH P200, TURN RIGHT INTO AND ALONG N2, TURN LEFT INTO AND ALONG P196 PICK UP AND DROP OFF EN ROUTE TURN RIGHT ONTO R102, TURN LEFT ONTO R620 - PICK UP AND DROP OFF EN ROUTE PROCEED TO SHELLY BEACH PICK UP AND DROP OFF OPPOSITE ESKOM, SURF BAY, ST MICHAEL'S, LVUNGU, MANABA TURN LEFT ONTO MARINE DR, TURN RIGHT INTO AND ALONG UPLANDS / ERASMUS RD PICK UP AND DROP OFF OPPOSITE OLD PRICE AND PRIDE, MARGATE POLICE STATION, PICK N PAY, CHECKERS, MARGATE PRIVATE HOSPITAL - PROCEED ONTO WARTSKI / LAWENSKI DR - TURN LEFT ONTO ROOSEVELDT / TEDDER / JELICOE AVE, TURN RIGHT ONTO LINKS RD, TURN LEFT ONTO BOBBY LOCKE, TURN LEFT ONTO LOUIS BOTHA AVE, TURN RIGHT ONTO LAWENSKI / WARTSKI DR, R620, TURN LEFT INTO MARGATE / EMOYENI TAXI RANK.</p> <p>RETURN JOURNEY</p> <p>RETURN TO GAMALAKHE TOWNSHIP GENERALLY ALONG THE FORWARD ROUTE IN REVERSE USING MAINLY R620, R102, P196, P200 AND P482 / D2125 AND D916.</p>
12.17	<p>KZPRERC2741366 - 1.1 GAMALAKHE TO PORT SHEPSTONE</p> <p>FORWARD JOURNEY</p> <p>FROM APPROVED TAXI RANK IN GAMALAKHE, TURN LEFT INTO AND ALONG RAY NKONYENI ROAD (0916 PROCEED WITH RAY NKONYENI ROAD, AT TRAFFIC CIRCLE, YIELD LEFT, PROCEED INTO AND ALONG D2125 OR ALTERNATIVELY, FROM APPROVED TAXI RANK IN GAMALAKHE TOWNSHIP, TURN RIGHT INTO AND ALONG RAY NKONYENI ROAD, TURN RIGHT INTO AND ALONG 11025 — PICK UP AND DROP OFF EN ROUTE — PROCEED WITH L 1025, RETURN AND TURN LEFT INTO AND ALONG 02125, WHICH BECOMES P482, PROCEED WITH P482, TURN LEFT INTO AND ALONG P200 — PICK UP AND DROP OFF NEXT TO IZOTSHA PRIMARY — PROCEED WITH P200 — PICK UP AND DROP OFF ALONG P200 EG IZOTSHA, EMNQAMULEZWENI, SKOGHEIM — TURN LEFT INTO AND ALONG N2 — PICK UP AND DROP OFF NEXT TO MERLEWOOD SECONDARY — PROCEED WITH N2 — PICK UP AND DROP OFF NEXT TO HLANGANANI PRIMARY — RETURN TO N2 AND TURN LEFT INTO AND ALONG PALM DR. TURN LEFT INTO AND ALONG WATTLE DR, TURN RIGHT INTO AND ALONG PINE ST — PICK UP AND DROP OFF NEXT TO MERLEWOOD PRIMARY AND MERLEWOOD PRE-PRIMARY — RETURN TO WATTLE DR, TURN LEFT INTO AND ALONG PALM DR, N2, PROCEED TO MARBURG — PICK UP AND DROP OFF EN ROUTE — TURN LEFT INTO AND ALONG DEEP VALE RD — PICK UP AND DROP OFF NEXT TO MARBURG SECONDARY — RETURN AND TURN LEFT INTO AND ALONG N2, P196 (MAIN HARDING RD) — PICK UP AND DROP OFF EN ROUTE — PROCEED WITH P196, TURN LEFT INTO AND ALONG SLIPWAY ST, TURN RIGHT INTO PORT SHEPSTONE TAXI RANK</p> <p>RETURN JOURNEY</p> <p>FROM APPROVED TAXI RANK IN PORT SHEPSTONE, TURN LEFT INTO AND ALONG SLIPWAY ST, TURN RIGHT INTO AND ALONG P196 (MAIN HARDING RD TURN RIGHT INTO AND ALONG N2 — PICK UP AND DROP OFF NEXT TO MERLEWOOD SECONDARY — PROCEED WITH N2 — PICK UP AND DROP OFF NEXT TO HLANGANANI PRIMARY — RETURN INTO AND ALONG N2, TURN LEFT INTO AND ALONG PALM DR, WATTLE OR, TURN RIGHT INTO AND ALONG PINE ST— PICK UP AND DROP OFF NEXT TO MERLEWOOD PRIMARY AND MERLEWOOD PRE — PRIMARY, RETURN AND TURN LEFT INTO AND ALONG WATTLE DR, PALM DR, N2, AT MARBURG TURN RIGHT INTO AND ALONG P200 — PICK UP AND DROP OFF ALONG P200 — PROCEED INTO AND ALONG P200, TURN RIGHT INTO AND ALONG P482, PROCEED TO D2125 / RAY NKONYENI ROAD, TURN RIGHT INTO AND ALONG LL 025, PROCEED WITH LL 025 PICK UP AND DROP OFF ALONG 1.41025 — RETURN AND TURN RIGHT INTO AND ALONG D916, TURN LEFT INTO AND ALONG DL 089 — PICK UP AND DROP OFF ALONG DL 089 — RETURN AND TURN LEFT INTO AND ALONG D916, TURN RIGHT INTO AND ALONG A2413, A2410, A2409, A2408, A2407 — PICK UP AND DROP OFF EN ROUTE</p>
12.18	<p>KZPRERC2741366/1 - 1.1 GAMALAKHE TO PORT SHEPSTONE</p> <p>ALTERNATE ROUTE 1</p> <p>FROM APPROVED TAXI RANK IN GAMALAKHE, FOLLOW ROUTE AS PER 1.1 ABOVE UP TO SKOGHEIM, TURN RIGHT INTO AND ALONG D440 TO CRESTON COLLEGE — PICK UP AND DROP OFF ALONG D440 — TURN LEFT INTO AND ALONG MARINE DR PICK UP AND DROP OFF ALONG R620 — TURN RIGHT INTO AND ALONG R102, TURN LEFT INTO AND ALONG BAZLEY ST - PICK UP AND DROP OFF NEXT TO PORT SHEPSTONE HOSPITAL — RETURN INTO AND ALONG BAZLEY ST — TURN RIGHT INTO AND ALONG CONNOR ST, TURN LEFT INTO AND ALONG REYNOLDT ST, TURN LEFT INTO AND ALONG DENNIS SHEPSTONE ST — PICK UP AND DROP OFF NEXT TO PORT SHEPSTONE JUNIOR / SENIOR PRIMARY — PROCEED WITH DENNIS SHEPSTONE ST, TURN LEFT INTO AND ALONG VOORTREKKER ST — PICK UP AND DROP NEXT TO SUID — NATAL HIGH SCHOOL —RETURN AND TURN LEFT INTO AND ALONG DENNIS SHEPSTONE ST, TURN LEFT INTO AND ALONG RYDER ST — PICK UP AND DROP OFF NEXT TO SHOPRITE AND TOTAL GARAGE, PROCEED INTO PORT SHEPSTONE TAXI RANK.</p> <p>RETURN JOURNEY</p> <p>RETURN TO GAMALAKHE TOWNSHIP GENERALLY ALONG THE FORWARD ROUTE IN REVERSE.</p>
12.19	<p>KZPRERC2741366/2 - 1.1 GAMALAKHE TO PORT SHEPSTONE</p> <p>ALTERNATE ROUTE 2</p> <p>FROM APPROVED TAXI RANK IN GAMALAKHE, FOLLOW ROUTE AS PER 1.1 ABOVE UP TO MARBURG, PROCEED INTO AND ALONG P464, PROCEED TO WHITE CITY — PICK UP AND DROP OFF NEXT TO COVENANT CHURCH — PROCEED INTO AND ALONG STRELITZIARD ST — PICK UP AND DROP OFF EN ROUTE — RETURN TO WHITE CITY, CROSS P464 AND JOIN PELICAN ST, TURN RIGHT ONTO ALBERSVILLE RD — PICK UP AND DROP OFF NEXT JAI HIND AND PORT SHEPSTONE SECONDARY — PROCEED WITH ALBERSVILLE RD, TURN LEFT INTO AND ALONG MEMORIAL / REYNOLDT ST, TURN RIGHT INTO AND ALONG RYDER ST INTO PORT SHEPSTONE TAXI RANK</p> <p>OR</p> <p>ALTERNATIVELY</p> <p>FROM APPROVED TAXI RANK IN GAMALAKHE FOLLOW ROUTE AS PER 1.1 ABOVE UP TO SKOGHEIM, TURN LEFT INTO AND ALONG D247, DL 014 — PICK UP AND DROP OFF EN ROUTE — PROCEED WITH DL 014 AND TURN RIGHT INTO AND ALONG N2 — PICK UP AND DROP OFF EN ROUTE — TURN LEFT INTO AND ALONG PL 96, TURN LEFT INTO AND ALONG SLIPWAY ST, TURN RIGHT INTO PORT SHEPSTONE TAXI RANK.</p> <p>RETURN JOURNEY</p> <p>RETURN TO GAMALAKHE TOWNSHIP GENERALLY ALONG THE FORWARD ROUTE IN REVERSE.</p>



transport

Department:
Transport
Province of KwaZulu-Natal

GAZETTE

LGKZNG20-2023-AUG

REGION: ALL

12.20	<p>KZPRERC2741366/3 - 1.1 GAMALAKHE TO PORT SHEPSTONE</p> <p>ALTERNATE ROUTE 3</p> <p>FROM APPROVED TAXI RANK IN GAMALAKHE TOWNSHIP, FOLLOW ROUTE AS PER 1.1 ABOVE UP TO IZOTSHA, TURN RIGHT INTO AND ALONG P55, TURN RIGHT ONTO ROUND -- ABOUT, TURN LEFT ONTO SOUTH COAST TOYOTA -- PICK UP AND DROP OFF NEXT TO SOUTH COAST TOYOTA -- RETURN ONTO ROUND -- ABOUT, TURN RIGHT INTO AND ALONG P55 -- PICK UP AND DROP OFF EN ROUTE -- TURN LEFT INTO AND ALONG R620, TURN LEFT INTO AND ALONG UMDONI ST / HAAKON ST / SANDDUNE LN AND BACK -- PICK UP AND DROP OFF EN ROUTE -- TURN LEFT INTO AND ALONG ENTERPROSE / LALA RD, TURN RIGHT INTO AND ALONG RANGE RD, LALA RD, ALESUND RD PICK UP AND DROP OFF NEXT TO RADIO SUNNY SOUTH, UGU MUNICIPALITY DISASTER MANAGEMENT CENTRE -- PROCEED WITH N2, TURN LEFT INTO AND ALONG QUARRY RD, JOIN MITCHELL DR, PROCEED INTO AND ALONG DENNIS SHEPSTONE ST, TURN LEFT INTO AND ALONG RYDER ST, PROCEED INTO PORT SHEPSTONE TAXI RANK</p> <p>OR</p> <p>ALTERNATIVELY</p> <p>FROM APPROVED TAXI RANK IN GAMALAKHE FOLLOW ROUTE AS PER 1.1 UP TO D916, TURN RIGHT INTO AND ALONG LL 025 -- PICK UP AND DROP OFF ALONG LL 025 -- TURN RIGHT INTO AND ALONG P55, PROCEED WITH P55 AND TURN LEFT INTO AND ALONG P200, TURN RIGHT INTO AND ALONG N2 -- PICK UP AND DROP OFF EN ROUTE -- TURN LEFT INTO AND ALONG MAIN HARDING RD -- PICK UP AND DROP OFF ALONG P 196, TURN LEFT INTO AND ALONG SLIPWAY ST, TURN RIGHT INTO PORT SHEPSTONE TAXI RANK.</p> <p>RETURN JOURNEY</p> <p>FROM APPROVED TAXI RANK IN PORT SHEPSTONE RETURN TO GAMALAKHE TOWNSHIP GENERALLY ALONG THE FORWARD ROUTE IN REVERSE.</p>
12.21	<p>KZPRERC2741366/4 - 1.1 GAMALAKHE TO PORT SHEPSTONE</p> <p>ALTERNATE ROUTE 4</p> <p>FROM APPROVED TAXI RANK IN GAMALAKHE, FOLLOW ROUTE AS PER 1.1 ABOVE UP TO IZOTSHA, TURN RIGHT INTO AND ALONG P55, TURN LEFT INTO AND ALONG ROBIN RD / STRELITZIA RD / JACARANDA RD, PROCEED INTO AND ALONG STOTT ST, TURN LEFT INTO AND ALONG R620 -- PICK UP AND DROP OFF ALONG R620 - TURN LEFT INTO AND ALONG LENA RD / HARRISON DR, TURN LEFT INTO AND ALONG UMDONI RD 7, TURN RIGHT INTO AND ALONG SEAWARD LN 57, KING HARON RD 5, R620, R102 -- PICK UP AND DROP OFF NEXT TO PORT SHEPSTONE COUNTRY CLUB -- TURN LEFT INTO AND ALONG ABINGDON ST -- PICK UP AND DROP OFF NEXT TO SPAR SUPERMARKET AND ALONG ABINGDON ST - RETURN AND TURN RIGHT INTO AND ALONG OLD DURBAN RD OR MGAZI AVENUE, PROCEED TO PARK RD OR TURN LEFT INTO AND ALONG MICHWOOD RD, TURN RIGHT INTO AND ALONG MKHUHLWA RD / MDONI RD, TURN RIGHT INTO AND ALONG RETHMAN DR, R102 OR FROM RETHMAN DR. PROCEED AND TURN RIGHT INTO AND ALONG COMMERCIAL RD, PROCEED AND TURN LEFT INTO AND ALONG R102 -- PICK UP AND DROP OFF ALONG R102 -- PROCEED WITH R102, TURN RIGHT INTO AND ALONG AIKEN ST -- PICK UP AND DROP OFF ALONG AIKEN ST -- TURN RIGHT INTO AND ALONG SHOOTER'S HILL -- PICK UP AND DROP OFF ALONG P464 -- PROCEED WITH P464, TURN LEFT ONTO PELICAN ST, TURN RIGHT INTO AND ALONG ALBERSVILLE RD -- PICK UP AND DROP OFF EN ROUTE TURN LEFT INTO AND ALONG MEMORIAL / REYNOLDT ST, TURN RIGHT INTO AND ALONG NELSON MANDELA DR / RYDER ST INTO PORT SHEPSTONE TAXI RANK.</p> <p>RETURN JOURNEY</p> <p>FROM PORT SHEPSTONE TAXI RANK RETURN TO GAMALAKHE TOWNSHIP GENERALLY ALONG THE FORWARD ROUTE IN REVERSE.</p>
12.22	<p>KZPRERC2741366/5 - 1.1 GAMALAKHE TO PORT SHEPSTONE</p> <p>ALTERNATE ROUTE 5</p> <p>FROM APPROVED TAXI RANK IN GAMALAKHE TOWNSHIP, FOLLOW ROUTE AS PER 1.1 ABOVE UP TO IZOTSHA, TURN RIGHT INTO AND ALONG P55, PROCEED WITH P55, TURN LEFT INTO AND ALONG R61, EXIT FREEWAY AT MARBURG, TURN LEFT INTO AND ALONG N2, TURN LEFT INTO AND ALONG P196, TURN LEFT INTO AND ALONG PROTEA ST, CROSS P464, PROCEED INTO AND ALONG DAIRY ST, TURN RIGHT INTO AND ALONG FRIESLAND DR, TURN LEFT INTO AND ALONG OCEAN VIEW TO RA ENGAR PRIMARY -- PICK UP AND DROP OFF EN ROUTE -- RETURN AND TURN LEFT INTO AND ALONG CRESCENT ST, CROSS P464, TURN LEFT INTO AND ALONG DEEP VALE RD / ANDREASON ST -- PICK UP AND DROP OFF ALONG ANDREASON ST -- TURN RIGHT INTO AND ALONG MEMORIAL ST / REYNOLDT ST / P196 / MANDELA EXTENSION AND RYDER ST INTO PORT SHEPSTONE TAXI RANK.</p> <p>RETURN JOURNEY</p> <p>RETURN TO GAMALAKHE TOWNSHIP GENERALLY ALONG THE FORWARD ROUTE IN REVERSE.</p>
12.23	<p>KZPRERC2742493 - 1.4 GAMALAKHE TO MARGATE</p> <p>ALTERNATE ROUTE 1</p> <p>FORWARD JOURNEY</p> <p>FROM APPROVED TAXI RANK IN GAMALAKHE, FOLLOW ROUTE AS PER 1.4 ABOVE UP TO D916, TURN LEFT INTO AND ALONG D1089, RETURN AND TURN LEFT INTO AND ALONG D916 -- PICK UP AND DROP OFF AT GUGULETHU, SANGWENI, OKHALWENI, ENSANGWINI, EMOLOMBENI, AND KWAMADLALA -- TURN RIGHT INTO AND ALONG A2407, A2408, A2409, A2410 AND A2413, RETURN AND PROCEED INTO AND ALONG D916, TURN LEFT INTO AND ALONG L1025 -- PICK UP AND DROP OFF EN ROUTE PROCEED AND TURN RIGHT INTO AND ALONG P55, R620 PICK UP AND DROP OFF ALONG R620, TURN LEFT INTO AND ALONG MARINE DR -- TURN RIGHT INTO AND ALONG UPLANDS / ERASMUS ST -- PICK UP AND DROP OFF NEXT TO PAVILLION AND MARGATE POLICE STATION -- TURN LEFT INTO AND ALONG R620, TURN LEFT INTO EMOYENI TAXI RANK OR ALTERNATIVELY FROM APPROVED TAXI RANK IN GAMALAKHE, FOLLOW ROUTE AS PER 1.4 ABOVE UP TO P55 (SOUTH COAST MALL), TURN RIGHT INTO AND ALONG BUCKINGHAM RD, TURN LEFT INTO AND ALONG MITCHELL / GREY / QUEEN ST, TURN RIGHT INTO AND ALONG BUGLE RD, TURN LEFT INTO AND ALONG BEACH ST, TURN RIGHT INTO AND ALONG R620 -- PICK UP AND DROP OFF ALONG R620 PROCEED WITH R620, TURN LEFT INTO EMOYENI TAXI RANK.</p> <p>RETURN JOURNEY</p> <p>RETURN TO GAMALAKHE GENERALLY ALONG THE FORWARD ROUTE IN REVERSE.</p>



transport

Department:
Transport
Province of KwaZulu-Natal

GAZETTE

LGKZNG20-2023-AUG

REGION: ALL

12.24	<p>KZPRERC2742493/2 - 1.4 GAMALAKHE TO MARGATE</p> <p>ALTERNATE ROUTE 3</p> <p>FORWARD JOURNEY</p> <p>FROM APPROVED TAXI RANK IN GAMALAKHE, FOLLOW ROUTE AS PER ROUTE 1.4 ABOVE UP TO LAMALIA, TURN RIGHT INTO AND ALONG P200, TURN LEFT INTO AND ALONG WINGATE AVE, TURN RIGHT INTO AND ALONG ALEXANDER AVE, TURN RIGHT INTO AND ALONG JELICOE / TEDDER AVE — PICK UP AND DROP OFF EN ROUTE — TURN LEFT INTO AND ALONG PETER RD, TURN RIGHT INTO AND ALONG CHRISTOPHER RD, TURN RIGHT INTO AND ALONG BONZAIR ST 20, TURN RIGHT INTO AND ALONG FREDERICK RD 79, 49, 26, TURN LEFT INTO AND ALONG VAN RIEBEECK ST 51, 94, TURN LEFT INTO AND ALONG LOUIS BOTHA 8 TO LEONARD RD 53, TURN LEFT INTO AND ALONG SHEPSTONE AVE — PICK UP AND DROP OFF NEXT TO SEASLOPE, MARGATE SPORT'S SCHOOL — TURN LEFT INTO AND ALONG LAWENSKI DR, TURN RIGHT INTO AND ALONG O'REILLY RD, TURN LEFT INTO AND ALONG HARCOURT ST, TURN LEFT INTO AND ALONG KRUGER RD, TURN LEFT INTO AND ALONG BROWN'S RD, AND BACK TURN RIGHT INTO AND ALONG STEYNS RD, PROCEED TO MOURANTE RD, TURN RIGHT INTO AND ALONG HARCOURT ST, TURN RIGHT INTO AND ALONG O'REILLY RD, TURN RIGHT INTO AND ALONG WARTSKI / LAWENSKI DR 63, TURN RIGHT INTO AND ALONG WINDSOR AVE 1 TO ELGIN PL. CARILSE CRESC, TURN RIGHT INTO AND ALONG TURNBULL RD — PICK UP AND DROP OFF EN ROUTE — CROSS R620 AND JOIN NATIONAL RD 197, 185 TO MARINE DR 197, 160, TURN LEFT INTO AND ALONG MARINE DR OR ALTERNATIVELY TURN LEFT INTO AND ALONG HOMESTEAD RD, TURN LEFT INTO AND ALONG ASTOR LN 29, RIDGE RD 9, 1, TURN LEFT INTO AND ALONG CHURCHILL RD 60, TURN LEFT INTO AND ALONG ERASMUS RD 5, 45, TURN LEFT INTO AND ALONG R620 — PICK UP AND DROP OFF NEXT TO PICK N PAY — TURN LEFT INTO EMOYENI TAXI RANK.</p> <p>RETURN ROUTE</p> <p>RETURN TO GAMALAKHE GENERALLY ALONG THE FORWARD ROUTE IN REVERSE.</p>
12.25	<p>KZPRERC2742493/3 - 1.4 GAMALAKHE TO MARGATE</p> <p>ALTERNATE ROUTE 4</p> <p>FORWARD JOURNEY</p> <p>FROM APPROVED TAXI RANK IN GAMALAKHE, FOLLOW ROUTE AS PER ROUTE 1.4 UP TO LAMALIA, TURN RIGHT INTO AND ALONG P200, TURN RIGHT INTO AND ALONG P520, TURN RIGHT INTO AND ALONG D337, PROCEED TO MZOBE RD — PICK UP AND DROP OFF EN ROUTE — RETURN AND PROCEED WITH MZOBE RD, TURN LEFT INTO AND ALONG D337 / P520, TURN RIGHT INTO AND ALONG P200, TURN LEFT INTO AND ALONG BOBBY LOCK, TURN LEFT ONTO LINKS RD / TEDDER AVE, PROCEED AND TURN LEFT ONTO ALEXANDER AVE, TURN RIGHT ONTO WINGATE AVE, TURN LEFT ONTO QUARRY RD — PICK UP AND DROP OFF AT EXTENSION 8 — RETURN AND TURN LEFT INTO AND ALONG SEASLOPE RD, TURN RIGHT ONTO R620 — PICK UP AND DROP OFF ALONG R620 - TURN LEFT INTO AND ALONG MARINE DR — PICK UP AND DROP OFF EN ROUTE — TURN RIGHT ONTO UPLANDS / ERASMUS RD — PICK UP AND DROP OFF NEXT TO PAVILLION AND MARGATE POLICE STATION — TURN LEFT INTO AND ALONG R620 — PICK UP AND DROP OFF NEXT TO PICK N PAY — TURN LEFT INTO EMOYENI TAXI RANK.</p> <p>RETURN JOURNEY</p> <p>RETURN TO EXT 3 & 7, KWANOSITHA AND GAMALAKHE GENERALLY ALONG THE FORWARD ROUTE IN REVERSE.</p>
12.26	<p>KZPRERC2742493/4 - 1.4 GAMALAKHE TO MARGATE</p> <p>ALTERNATE ROUTE 5</p> <p>FORWARD JOURNEY</p> <p>FROM GAMALAKHE TAXI RANK, FOLLOW ROUTE AS PER 1.4 UP TO LAMALIA, TURN RIGHT ONTO AND ALONG P200, PICK UP AND DROP OFF NEXT TO LUSTRE PLATING, EZINSIMBINI, AND CHRISTIAN COLLEGE TURN LEFT INTO AND ALONG PIONEER RD / TOMLEY RD / KEMBLE RD, PROCEED TO PIONEER RD, TURN LEFT INTO AND ALONG JULIA RD, TURN RIGHT INTO AND ALONG CHARLES ADAMS RD, TURN LEFT INTO AND ALONG JOHN CRANE RD, TURN LEFT INTO AND ALONG CAPTAIN DAVIES RD, TURN RIGHT INTO AND ALONG HALSTERD RD, TURN LEFT INTO AND ALONG SETTLERS RD, RETURN TO CAPTAIN DAVIES RD, TURN RIGHT INTO AND ALONG JOHN CAVE RD — PICK UP AND DROP OFF EN ROUTE — PROCEED TO CHIDDINGSTONE RD, RETURN TO PIONEER RD, TURN LEFT INTO AND ALONG P35 - PICK UP AND DROP OFF EN ROUTE - PROCEED AND TURN RIGHT INTO AND ALONG P200, TURN LEFT INTO AND ALONG R620 / MARINE DR. PROCEED TO MARGATE TAXI RANK.</p> <p>RETURN JOURNEY</p> <p>RETURN TO GAMALAKHE GENERALLY ALONG THE FORWARD ROUTE IN REVERSE.</p>
12.27	<p>KZPRERC2742591 - 1.2 GAMALAKHE TO PORT SHEPSTONE</p> <p>FORWARD JOURNEY</p> <p>FROM APPROVED TAXI RANK IN GAMALAKHE, TURN RIGHT INTO AND ALONG RAY NKONYENI ROAD / S MAVUNDLA RD — PICK UP AND DROP OFF EN ROUTE PROCEED TO MZOBE RD, TURN LEFT INTO AND ALONG D337, P520, P200, TURN RIGHT INTO AND ALONG WINGATE AVENUE, TURN LEFT INTO AND ALONG QUARRY RD (EXTENSION 8) — PICK UP AND DROP OFF EN ROUTE — RETURN AND TURN LEFT INTO AND ALONG QUARRY RD — PICK UP AND DROP OFF EN ROUTE — RETURN AND PROCEED WITH QUARRY RD, TURN LEFT INTO AND ALONG SEASLOPE RD / WINGATE AVENUE / R61, EXIT FREEWAY AT MARBURG, TURN LEFT INTO AND ALONG N2, P196 — PICK UP AND DROP OFF ALONG P196 — TURN LEFT INTO AND ALONG SLIPWAY ST, TURN RIGHT INTO PORT SHEPSTONE TAXI RANK OR ALTERNATIVELY FOLLOW ROUTE AS PER 1.2 ABOVE UP TO QUARRY RD, TURN RIGHT INTO AND ALONG WINGATE AVENUE, TURN LEFT INTO AND ALONG ALEXANDER AVENUE, TURN RIGHT INTO AND ALONG JELICOE / TEDDER AVENUE PICK UP AND DROP OFF EN ROUTE — TURN LEFT INTO AND ALONG ROOSEVELDT ST / CHRISTOPHER ST / LIONEL ST — PICK UP AND DROP OFF NEXT TO MIDDLE SCHOOL — TURN LEFT INTO AND ALONG LOUIS BOTHA AVENUE, TURN RIGHT INTO AND ALONG WARTSKI / LAWENSKI DR, PROCEED WITH WARTSKI DR — PICK UP AND DROP OFF NEXT TO SEASLOPE, MARGATE HOSPITAL, CHECKERS — PROCEED TO ERASMUS ST — PICK UP AND DROP OFF NEXT TO MARGATE POLICE STATION AND PAVILLION — TURN LEFT INTO AND ALONG UPLANDS RD, MARINE DR — PICK UP AND DROP OFF EN ROUTE — TURN RIGHT INTO AND ALONG R620 — PICK UP AND DROP OFF ALONG R620 — TURN LEFT INTO AND ALONG P55 — PICK UP AND DROP OFF NEXT TO SOUTH COAST TOYOTA — RETURN AND TURN RIGHT INTO AND ALONG P55 — PICK UP AND DROP OFF NEXT TO SOUTH COAST MALL — PROCEED WITH P55, TURN LEFT INTO AND ALONG R620 — PICK UP AND DROP OFF ALONG R620 — TURN RIGHT INTO AND ALONG R102 — PICK UP AND DROP OFF NEXT TO PICK N PAY — TURN LEFT INTO AND ALONG AIKEN ST — PICK UP AND DROP OFF NEXT TO P.S. POST OFFICE, TOTAL GARAGE, ST MARTIN'S, TURN LEFT INTO AND ALONG NELSON MANDELA DR, TURN RIGHT INTO AND ALONG RYDER ST INTO PORT SHEPSTONE TAXI RANK.</p>



transport

Department:
Transport
Province of KwaZulu-Natal

GAZETTE

LGKZNG20-2023-AUG

REGION: ALL

12.28	<p>KZPRERC2742689 - 1.2 PORT SHEPSTONE TO GAMALAKHE</p> <p>RETURN JOURNEY</p> <p>FROM APPROVED TAXI RANK IN PORT SHEPSTONE, PICK UP COMMUTERS HEADING TO OSLO BEACH, SOUTH COAST MALL, SOUTH COAST TOYOTA, SHELLY BEACH, ST MICHAEL'S, UVONGO, MANABA, MARGATE, MARGATE EXT 3, 7 & 8 KWANOSITHA AND GAMALAKHE, TURN LEFT INTO AND ALONG SLIPWAY ST, TURN LEFT INTO AND ALONG NELSON MANDELA DR, TURN RIGHT INTO AND ALONG AIKEN ST, TURN RIGHT INTO AND ALONG R102 — PICK UP AND DROP OFF ALONG R102 — TURN LEFT INTO AND ALONG R620, PROCEED WITH R620 — PICK UP AND DROP OFF ALONG R620 — TURN RIGHT INTO AND ALONG P55 — PICK UP AND DROP OFF NEXT TO SOUTH COAST TOYOTA — RETURN AND TURN RIGHT INTO AND ALONG P55 — PICK UP AND DROP OFF NEXT TO SOUTH COAST MALL — TURN RIGHT INTO AND ALONG R620, PROCEED WITH R620 PICK UP AND DROP OFF ALONG R620 — TURN LEFT INTO AND ALONG MARINE DR, TURN RIGHT INTO AND ALONG UPLANDS RD / ERASMUS ST PICK UP AND DROP OFF NEXT TO MARGATE POLICE STATION, PAVILLION — PROCEED TO WARTSKI / LAWENSKI DR, TURN LEFT INTO AND ALONG ROOSEVELDT ST, TURN RIGHT INTO AND ALONG TEDDER / JELICOE AVENUE, TURN LEFT INTO AND ALONG ALEXANDER AVENUE, TURN RIGHT INTO AND ALONG WINGATE AVENUE, TURN LEFT INTO AND ALONG QUARRY RD PICK UP AND DROP OFF NEXT TO EXTENSION 8 RETURN AND TURN RIGHT INTO AND ALONG WINGATE AVENUE OR ALTERNATIVELY FROM P/SHEPSTONE T/RANK TURN RIGHT ONTO MAIN HARDING RD, TURN LEFT ONTO N2, TURN RIGHT ONTO R61, EXIT R61 AT EXT 7, TURN RIGHT ONTO SEASLOPES / QUARRY RD, PICK UP AND DROP OFF, RETURN AND TURN RIGHT ONTO WINGATE RD, RETURN TO PORT SHEPSTONE OR PROCEED INTO AND ALONG P200, TURN RIGHT INTO AND ALONG P520 / D337, PROCEED TO MZOBE AND S MAVUNDLA RD INTO GAMALAKHE TOWNSHIP.</p>
12.29	<p>KZPRERC2742738 - 1.3 GAMALAKHE TO PORT SHEPSTONE</p> <p>FORWARD JOURNEY</p> <p>FROM APPROVED TAXI RANK IN GAMALAKHE, TURN LEFT INTO AND ALONG RAY NKONYENI ROAD, PROCEED TO TRAFFIC CIRCLE, YIELD LEFT, PROCEED TO D2125 WHICH BECOMES P482, PROCEED TO LAMALIA, TURN RIGHT INTO AND ALONG P200, TURN LEFT INTO AND ALONG WINGATE AVENUE / QUARRY RD — PICK UP AND DROP OFF AT EXTENSION 8 — RETURN AND TURN LEFT INTO AND ALONG WINGATE AVENUE / SEASLOPE RD, JOIN R61, EXIT FREEWAY AT MARBURG, TURN LEFT INTO AND ALONG N2, TURN RIGHT INTO AND ALONG P196 — PICK UP AND DROP OFF EN ROUTE — TURN LEFT INTO AND ALONG SLIPWAY RD TURN RIGHT INTO PORT SHEPSTONE TAXI RANK OR ALTERNATIVELY FROM APPROVED TAXI RANK IN GAMALAKHE, FOLLOW ROUTE AS PER 1.3 ABOVE UP TO QUARRY RD, TURN RIGHT INTO AND ALONG WINGATE AVENUE, TURN LEFT INTO AND ALONG ALEXANDER AVENUE, TURN RIGHT INTO AND ALONG JELICOE / TEDDER AVENUE — PICK UP AND DROP OFF ALONG JELICOE / TEDDER AVENUE — TURN RIGHT INTO AND ALONG LINKS RD, TURN LEFT INTO AND ALONG BOBBY LOCK, LOUIS BOTHA AVENUE, TURN RIGHT INTO LAWENSKI / WARTSKI DR — PICK UP AND DROP OFF AT SEASLOPE / MARGATE HOSPITAL / CHECKERS — PROCEED INTO AND ALONG ERASMUS RD PICK UP AND DROP OFF NEXT TO MARGATE POLICE STATION / PAVILLION — TURN LEFT INTO AND ALONG UPLANDS RD — PICK UP AND DROP OFF NEXT TO SHOPRITE, PRICE AND PRIDE — TURN LEFT INTO AND ALONG MARINE DR, PROCEED WITH MARINE DR — PICK UP AND DROP OFF ALONG MARINE DR — TURN RIGHT INTO AND ALONG R620, PROCEED WITH R620 PICK UP AND DROP OFF ALONG R620 IE CROSSROADS, SPAR SUPERMARKET, TRADE DEPOT, BIRD PARK, UVONGO, ST MICHAEL - ON — SEA, ABRIE SPIES, ESKOM, SHELLY BEACH, PROCEED WITH R620, TURN LEFT INTO AND ALONG P55, TURN LEFT ONTO ROUND ABOUT, PROCEED TO SOUTH COAST TOYOTA — PICK UP AND DROP OFF NEXT TO SOUTH COAST TOYOTA — RETURN AND TURN LEFT ONTO ROUND — ABOUT, TURN RIGHT INTO AND ALONG P55 — PICK UP AND DROP OFF NEXT TO SOUTH COAST MALL — PROCEED WITH P55, TURN LEFT INTO AND ALONG R620 — PICK UP AND DROP OFF ALONG R620 — TURN RIGHT INTO AND ALONG R102, TURN LEFT INTO AND ALONG BAZLEY ST — PICK UP AND DROP OFF ALONG BAZLEY ST — TURN LEFT INTO AND ALONG CONNOR / MC ARTHUR ST, TURN RIGHT INTO AND ALONG DENNIS SHEPSTONE ST, TURN LEFT INTO AND ALONG RYDER ST — PICK UP AND DROP OFF NEXT TO SHOPRITE AND TOTAL GARAGE PROCEED WITH RYDER ST INTO PORT SHEPSTONE TAXI RANK.</p>
12.30	<p>KZPRERC2742787 - 1.3 PORT SHEPSTONE TO GAMALAKHE</p> <p>RETURN JOURNEY</p> <p>FROM APPROVED TAXI RANK IN PORT SHEPSTONE, PICK UP COMMUTERS HEADING TO OSLO BEACH, SOUTH COAST MALL, SHELLY BEACH, ST MICHAEL'S — ON SEA, UVONGO, MANABA, MARGATE, EXTENSION 3, 7 & 8 / GAMALAKHE, TURN LEFT ONTO SLIPWAY ST, RETURN GENERALLY ALONG THE FORWARD ROUTE IN REVERSE, OR ALTERNATIVELY TURN LEFT INTO AND ALONG P196, TURN RIGHT INTO AND ALONG RYDER ST, TURN RIGHT INTO AND ALONG DENNIS SHEPSTONE ST, TURN LEFT INTO AND ALONG MC ARTHUR / CONNOR ST, TURN RIGHT INTO AND ALONG BAZLEY ST — PICK UP AND DROP OFF EN ROUTE TURN RIGHT INTO AND ALONG R102, TURN LEFT INTO AND ALONG R620, PROCEED WITH R620 — PICK UP AND DROP OFF ALONG R620 — TURN RIGHT INTO AND ALONG P55 — TURN LEFT ONTO ROUND — ABOUT -PICK UP AND DROP OFF NEXT TO SOUTH COAST TOYOTA — RETURN AND TURN RIGHT ONTO P55 — PICK UP AND DROP OFF NEXT TO SOUTH COAST MALL — PROCEED WITH P55, TURN RIGHT INTO AND ALONG R620, PROCEED WITH R620 — PICK UP AND DROP OFF ALONG R620 — TURN LEFT INTO AND ALONG MARINE DR - PICK UP AND DROP OFF EN ROUTE — TURN RIGHT INTO AND ALONG UPLANDS / ERASMUS RD — PICK UP AND DROP OFF NEXT TO PAVILLION / MARGATE POLICE STATION, PROCEED TO WARTSKI / LAWENSKI DR — PICK UP AND DROP OFF EN ROUTE TURN LEFT INTO AND ALONG SHEPSTONE AVE, TURN RIGHT INTO AND ALONG TEDDER / JELICOE AVENUE, TURN LEFT INTO AND ALONG ALEXANDER AVENUE, TURN RIGHT INTO AND ALONG WINGATE AVENUE, TURN LEFT INTO AND ALONG QUARRY RD — PICK UP AND DROP OFF NEXT TO EXTENSION 8 — RETURN AND TURN RIGHT INTO AND ALONG QUARRY RD, TURN RIGHT INTO AND ALONG WINGATE AVENUE, RETURN TO PORT SHEPSTONE OR PROCEED TO GAMALAKHE TOWNSHIP - TURN RIGHT INTO AND ALONG P200, TURN LEFT INTO AND ALONG P482, D2125 / D916 TO GAMALAKHE TOWNSHIP.</p>
12.31	<p>KZPRERC2742836 - 1.4 GAMALAKHE TO MARGATE</p> <p>FORWARD JOURNEY</p> <p>FROM APPROVED TAXI RANK IN GAMALAKHE TURN RIGHT INTO AND ALONG RAY NKONYENI RD, L1025 — PICK UP AND DROP OFF EN ROUTE — RETURN AND LEFT INTO AND ALONG D2125, TURN LEFT INTO AND ALONG D2125, PROCEED TO P482, PROCEED INTO AND ALONG D202, TURN RIGHT INTO AND ALONG R620, PROCEED WITH R620 — PICK UP AND DROP OFF ALONG R620 — TURN LEFT INTO AND ALONG MARINE DR — PICK UP AND DROP OFF EN ROUTE — TURN RIGHT INTO AND ALONG UPLANDS / ERASMUS ST PICK UP AND DROP OFF NEXT TO PAVILLION / MARGATE POLICE STATION — -PICK UP AND DROP OFF NEXT TO PICK N PAY - TURN LEFT INTO AND ALONG R620 INTO MARGATE TAXI RANK</p> <p>RETURN JOURNEY</p> <p>RETURN TO GAMALAKHE TOWNSHIP GENERALLY ALONG THE FORWARD ROUTE IN REVERSE.</p>



transport

Department:
Transport
Province of KwaZulu-Natal

GAZETTE

LGKZNG20-2023-AUG

REGION: ALL

12.32	<p>KZPRERC2742934 - 1.8 GAMALAKHE TO MARGATE BY WAY OF PORT SHEPSTONE</p> <p>FORWARD JOURNEY</p> <p>FROM APPROVED TAXI RANK IN GAMALAKHE TOWNSHIP, TURN LEFT ONTO D916, TURN LEFT ONTO D2125 WHICH BECOMES P482, TURN LEFT ONTO P200 — PICK UP & DROP OFF AT IZOTSHA, EMNQAMULEZWE NI (OR ALTERNATIVELY TURN RIGHT ONTO D440 TO CRESTON COLLEGE, TURN LEFT ONTO MARINE DR TO PORT SHEPSTONE) SKOGHEIM - TURN RIGHT ONTO N2 AT MARBURG - PICK UP & DROP OFF AT MARBURG - TURN LEFT ONTO P196/ MAIN HARDING RD/ NELSON M&ELA DR - PICK UP & DROP OFF OPPOSITE BATES, MARBURG CLINIC, BP GARAGE, TAJ HOTEL - TURN RIGHT ONTO RYDER STREET, TURN RIGHT ONTO DENNIS SHEPSTONE/ MITCHELL DR, TURN LEFT ONTO ARTHUR ST/ CONNOR ST, TURN RIGHT ONTO BAZLEY ST - PICK UP & DROP OFF OPPOSITE OGWINI WATER SUPPLY, HIBISCUS & PORT SHEPSTONE HOSPITAL, TURN LEFT ONTO COOLEY ST - PICK UP & DROP OFF OPPOSITE BATTERY CENTRE - RETURN TO BAZLEY ST, TURN RIGHT ONTO R102, TURN LEFT ONTO R620 - PICK UP & DROP OFF OPPOSITE ZEBRA, UGU REGIONAL OFFICE, NASH SERVICE STATION, MAC DONALD FARM, DAWN VIEW, BEACH TERMINUS, MYOLA, DR INN - TURN RIGHT ONTO P55, TURN LEFT ONTO ROUND - ABOUT, PROCEED TO SOUTH COAST TOYOTA, BMW, HINO, PG GLASS, SIGNL&, MIDAS, GENERAL MOTORS ETC - PICK UP & DROP OFF OPPOSITE SOUTH COAST TOYOTA - RETURN TO ROUND - ABOUT, TURN RIGHT ONTO P55 - TURN LEFT ONTO SOUTH COAST MALL PICK UP & DROP OFF ZONE - PICK UP & DROP OFF - RETURN & TURN LEFT ONTO P55, TURN RIGHT ONTO MARINE DR - PICK UP & DROP OFF AT SHELLY BEACH, OPPOSITE ESKOM, SURF BAY, ST MICHAEL'S ON SEA, SPAR SUPERMARKET, UVONGO BIRD PARK, MANABA, ENKONGWENI, - TURN LEFT ONTO MARINE DR PICK UP & DROP OFF IN MARGATE TOWN TURN RIGHT ONTO UPL&S RD, TURN RIGHT ONTO ERASMUS RD, PROCEED ONTO WARTSKI/ LAWENSKI DR, TURN LEFT ONTO ROOSEVELDT ST, TURN RIGHT ONTO JELLCOE/ TEDDER ST, PROCEED STRAIGHT TO ALEX&ER RD, TURN RIGHT ONTO WINGATE AVE/ SEASLOPE RD, TURN LEFT ONTO EXTENSION 8/ QUARRY RD - PICK UP & DROP OFF COMMUTERS AT KWAMASINENGE SETTLEMENT - RETURN TO WINGATE AVE, CROSS WINGATE AVE ONTO BAUHANIA AVE 45, TURN LEFT ONTO FIR AVE 10 — PICK UP & DROP OFF COMMUTERS EN ROUTE — TURN LEFT ONTO BAUHANIA AVE 15, TURN LEFT ONTO AZALEA ST 9, 93, LEFT ONTO FLAMBOYANT AVE 3, WATTLE RD, FIR AVE, TURN RIGHT ONTO BAUHANIA AVE, TURN LEFT ONTO WINGATE AVENUE, TURN LEFT ONTO ALEX&ER RD, TURN RIGHT ONTO JELLCOE / TEDDER ST, TURN LEFT ONTO PETER ST/ CHRISTOPHER ST/ PAUL RD/ ARTHUR ST/ LIONEL ST OR VAN RIEBEEK ST - PICK UP & DROP OFF OPPOSITE MARGATE MIDDLE SCHOOL TURN LEFT ONTO LOUIS BOTHA AV</p>
12.33	<p>KZPRERC2742983 - 1.8 MARGATE BY WAY OF PORT SHEPSTONE TO GAMALAKHE</p> <p>RETURN JOURNEY</p> <p>FROM MARGATE TAXI RANK RETURN TO PORT SHEPSTONE / GAMALAKHE GENERALLY ALONG THE FORWARD ROUTE IN REVERSE.</p>
12.34	<p>KZPRERC2743032 - 1.6 GAMALAKHE TO PORT SHEPSTONE</p> <p>FORWARD JOURNEY</p> <p>FROM APPROVED TAXI RANK IN GAMALAKHE, MARGATE GAMALAKHE TAXIS PROCEED TO MARGATE USING ANY APPROVED ROUTE TO MARGATE & FROM MARGATE, MARGATE - GAMALAKHE TAXI ASSOCIATION'S TAXIS, PICK UP PASSENGERS FROM MARGATE TOWN USING MARINE DR, TURN RIGHT ONTO UPL&S / ERASMUS RD - PICK UP COMMUTERS OPPOSITE PRICE & PRIDE, SHOPRITE, MARGATE POLICE STATION, PROCEED TO WARTSKI DRIVE - PICK UP & DROP OFF NEXT TO PICK N PAY, - TURN LEFT ONTO ROOSEVELDT ST, TURN RIGHT INTO & ALONG TEDDER/ JELLCOE AVE, TURN LEFT INTO & ALONG ALEX&ER AVE - PICK UP & DROP OFF EN ROUTE - TURN RIGHT INTO & ALONG SEASLOPES / WINGATE AVE, TURN LEFT INTO & ALONG QUARRY RD, PROCEED TO EXT 8 PICKUP & DROP OFF BEYOND / AT OR NEAR THE TESTING GROUND, RETURN STILL USING QUARRY RD, TURN RIGHT INTO & ALONG WINGATE AVE, TURN LEFT INTO & ALONG ALEX&ER AVE, TURN RIGHT INTO & ALONG JELLCOE / TEDDER AVE TURN RIGHT INTO & ALONG LOUIS BOTHA AVE, TURN RIGHT INTO & ALONG BOBBY LOCK, TURN RIGHT ONTO LINKS RD, TURN LEFT INTO & ALONG TEDDER AVE, TURN RIGHT INTO & ALONG ROOSEVELDT ST, PROCEED INTO & ALONG WARTSKI DR PICK UP & DROP OFF NEXT TO SEASLOPES, MARGATE HOSPITAL, SHOPRITE, PROCEED TO ERASMUS ST, TURN LEFT INTO & ALONG UPL&S RD TURN LEFT INTO & ALONG MARINE DR TURN RIGHT INTO & ALONG R620 - PICK UP & DROP OFF ALONG R620 TURN RIGHT ONTO R102, TURN LEFT INTO & ALONG BAZLEY ST PICK UP & DROP OFF NEXT TO PORT SHEPSTONE HIGH SCHOOL, PORT SHEPSTONE / HIBISCUS HOSPITAL, UGU WATER SUPPLY - TURN RIGHT INTO & ALONG CONNOR ST, TURN LEFT INTO & ALONG REYNOLDT ST, TURN LEFT INTO & ALONG DENNIS SHEPSTONE ST - PICK UP & DROP OFF OPPOSITE PORT SHEPSTONE JUNIOR / SENIOR PRIMARY / SUID NATAL HIGH SCHOOL RETURN TO DENNIS SHEPSTONE ST, TURN LEFT INTO & ALONG RYDER ST, TURN LEFT INTO & ALONG ESCOMBE ST / NELSON M&ELA DR, TURN RIGHT INTO PORT SHEPSTONE TAXI RANK.</p>
12.35	<p>KZPRERC2743081 - 1.6 PORT SHEPSTONE TO GAMALAKHE</p> <p>RETURN JOURNEY</p> <p>FROM APPROVED TAXI RANK IN PORT SHEPSTONE, PICK UP COMMUTERS HEADING TO OSLO BEACH, SHELLY BEACH, LVUNGU, MANABA, MARGATE, EXTENSION 3 & 7 / OR GAMALAKHE TOWNSHIP, TURN LEFT INTO & ALONG ESCOMBE ST/ NELSON M&ELA DR, TURN RIGHT INTO & ALONG RYDER ST, TURN LEFT INTO & ALONG DENNIS SHEPSTONE ST, TURN RIGHT INTO & ALONG REYNOLDT ST, TURN RIGHT INTO & ALONG CONNOR ST, TURN LEFT INTO & ALONG BAZLEY ST PICK UP & DROP OFF OPPOSITE HIBISCUS / PORT SHEPSTONE HOSPITAL / PORT SHEPSTONE HIGH SCHOOL TURN RIGHT INTO & ALONG R102, TURN LEFT INTO & ALONG R620 / MARINE DR PICK UP & DROP OFF EN - ROUTE - AT THE 1ST MANABA ROBOT, TURN RIGHT INTO & ALONG SEASLOPES RD, TURN RIGHT INTO & ALONG QUARRY RD TO EXTENSION 8 LOCATION OR ALTERNATIVELY FROM 1ST MANABA ROBOT PROCEED WITH R620 TO MARGATE TOWN / MARGATE EXT 3, 7 & 8 - TURN LEFT INTO & ALONG MARINE DR, TURN RIGHT INTO & ALONG UPL&S RD PICK UP & DROP OFF NEXT TO MARGATE POLICE STATION - PROCEED TO WARTSKI DR, TURN LEFT INTO & ALONG ROOSEVELDT ST PICK UP & DROP OFF EN ROUTE TURN RIGHT INTO & ALONG TEDDER AVE, TURN LEFT INTO & ALONG ALEX&ER AVE, TURN RIGHT INTO & ALONG WINGATE AVE / SEASLOPES RD TURN LEFT INTO & ALONG QUARRY RD PICK UP & DROP OFF AT EXTENSION 8 LOCATION RETURN & TURN FORWARD ROUTE IN REVERSE OR PROCEED TO GAMALAKHE BY TURNING RIGHT INTO & ALONG BUSHYVALE RD / P200, TURN LEFT INTO & ALONG P482, PROCEED TO D2125 D916 INTO GAMALAKHE TOWNSHIP.</p>



transport

Department:
Transport
Province of KwaZulu-Natal

GAZETTE

LGKZNG20-2023-AUG

REGION: ALL

1) Application Number: APP0153787	2) Gazette Number: LGKZNG20-2023-AUG
3) Applicant: D QWABE ID NO. 7707025299085 Association: ESHOWE & DISTRICT TAXI OWNERS ASS.	4) Applicant Address: EMABHOKWENI RESERVE GINGINDLOVU 3800
5) Existing Licence Holder: NOT APPLICABLE ID NO. NOT APPLICABLE	6) Existing Licence Holder Address: NOT APPLICABLE
7) Type of application: NEW OPERATING LICENCE	8) Operating Licence Number: NOTAVAILABLE
9) Vehicle Type: MINIBUS	10) 1 X 15 (SEATED) + 0 (STANDING)
11) Region: KING CETSHWAYO	
12.1	22071T12059J10052082 - ESHOWE TO JOHANNESBURG FROM ESHOWE TAXI RANK (NO.47) TURN LEFT TO OSBORN ROAD TURN RIGHT TO KANGELA STREET, TURN LEFT JOIN R66, PASS NKWALENI PROCEED R66, PROCEED R66 TO NDUNDULU MOUNTAIN PASS MELMOTH, TURN R34 TO VRYHEID DROP PASSENGERS, PROCEED PASS UTRECHT SET DOWN PASSENGERS IN NEWCASTLE GO STRAIGHT TO (T-JUNCTION) TURN RIGHT TO N11, VOLKSRUST TURN LEFT TO R543, STANDERTON PROCEED, TURN RIGHT TO R23 HILDERBURG PASS GREYLENSTAND AND BALFOUR TURN RIGHT TO N3 FREEWAY, PROCEED AND TURN RIGHT RISSIK STREET, TURN RIGHT DEVELOUS, PROCEED TO SIZWE TAXI RANK, RETURN ALONG THE SAME ROUTE.
12.2	22071T22027Q10052090 - ESHOWE TO STANGER FROM ESHOWE TAXI RANK (NO.47) MAIN ROAD, TURN RIGHT TO JOHN ROSS HIGHWAY TO R66, TURN RIGHT PASS GINGINDLOVU, TURN RIGHT R102, PROCEED TO NEW GUELDERLAND TO STANGER, TURN RIGHT TO R74, TURN LEFT TO KING SHAKA ROAD, TURN RIGHT TO KWADUKUZA TAXI RANK, PICK UP PASSENGERS, RETURN USE THE SAME AS PER FORWARD JOURNEY, DROP PASSENGERS ALL THE WAY TO ESHOWE.
12.3	22071T2206LS10052080 - ESHOWE TO DURBAN FROM ESHOWE TAXI RANK (NO.47) MAIN ROAD TURN RIGHT TO JOHN ROASS HIGHWAY TO R66, TURN RIGHT PASS GINGINDLOVU TO DOKODWENI PLAZA, N2 FREEWAY STRAIGHT TO MYOTI PLAZA PROCEED HERE WE USE TWO WAYS (DROP PASSENGERS) FIRST WAY: TURN LEFT TO BALLITO M17 TO M4, SECOND WAY PROCEED N2 TO TONGAAT PLAZA PASS AND TURN LEFT TO M80, PASS GATEWAY TO M4 TWO WAYS COME TOGETHER TO M4 PASS VIRGINIA AIRPORT PROCEED ALONG M4. TURN RIGHT TO ARGYLE ROAD TO MNGENI ROAD TURN LEFT DROP PASSENGERS TO DURBAN STATION PROCEED MNGENI ROAD, TURN RIGHT TO LEOPARD STREET DROP PASSENGERS ALL THE WAY TO BEREA STATION AND TURN BACK TO ALICE STREET TO MNGENI ROAD TO DURBAN LONG DISTANCE TAXI RANK (NO. 35) PICK PASSENGERS. RETURN USE SAME AS PER FORWARD JOURNEY.
12.4	22071T2206WA10052085 - ESHOWE TO MANDINI FROM ESHOWE TAXI RANK (NO.47) MAIN ROAD, TURN RIGHT TO JOHN ROASS HIGHWAY TO R66, TURN RIGHT PASS GINGINDLOVU, TURN RIGHT R102, TURN RIGHT P224, PASS AMATIKULU MILL, PASS INYONI, PASS ISITHEBE INDUSTRIAL AREA, ENTER SUNDUMBILI TOWNSHIP TURN RIGHT TO SUNDUMBILI TAXI RANK, RETURN USE THE SAME AS PER FORWARD JOURNEY PICK AND DROP PASSENGERS ALL THE WAY TO ESHOWE.
12.5	22071T2206Y410052087 - ESHOWE TO MELMOTH FROM ESHOWE TAXI RANK (NO.47) TO MAIN ROAD TO OSBORN ROAD, TURN RIGHT TO KANGELA STREET, TURN LEFT JOIN R66, PASS NKWALENI PROCEED R66, DROP PASSENGERS ALL THE WAY R66, TURN RIGHT TO VICTORIA STREET, TO ENTER MELMOTH TOWN, TURN LEFT TO MELMOTH RANK, RETURN USE SAME AS PER FORWARD JOURNEY, DROP PASSENGERS ALL THE WAY TO ESHOWE.
12.6	22071T2206YH10164284 - ESHOWE TO ULUNDI FROM ESHOWE TAXI RANK (NO.47) TURN LEFT TO OSBORNE ROAD, TURN LEFT TO KANGELA STREET. TURN LEFT TO JOIN R66 TO NDUNDULU MOUNTAIN PASS MELMOTH. PROCEED WITH R66, TURN RIGHT TO P52/R66 AND GO STRAIGHT, TURN RIGHT TO PRINCESS MAGOGO STREET TO ULUNDI TAXI RANK, RETURN USING THE SAME AS PER FORWARD JOURNEY, PICK AND DROP PASSENGERS ALL THE WAY TO ESHOWE.
12.7	22071T22071P00052084 - ESHOWE TO GINGINDLOVU FROM ESHOWE TAXI RANK (NO.47) MAIN ROAD, TURN RIGHT TO JOHN ROSS HIGHWAY TO R66, PICK AND DROP PASSENGERS. ALL THE WAY TO GINGINDLOVU TAXI RANK, RETURN USE THE SAME AS PER FORWARD JOURNEY, DROP PASSENGERS ALL THE WAY TO ESHOWE.
12.8	22071T22071T00052091 - ESHOWE TO MBONGOLWANE FROM ESHOWE TAXI RANK (NO.47) TO MAIN ROAD, TURN LEFT TO OSBORN ROAD, TURN RIGHT TO KANGELA STREET TO P50-1, NTUMENI, TURN LEFT TO P218, PROCEED TO MBONGOLWANE HOSPITAL AND MBONGOLWANE POLICE STATION, RETURN USING THE SAME ROUTE AS PER FORWARD JOURNEY AND DROP PASSENGERS.
12.9	22071T22071T00052092 - ESHOWE TO ZIQWAQWENI FROM ESHOWE TAXI RANK (NO.47) TO MAIN ROAD TO OSBORN ROAD, TURN RIGHT TO KANGELA STREET, JOIN R66, TURN LEFT, CROSS UMLALAZI BRIDGE AND TURN LEFT TO ZIQWAQWENI AREA, RETURN USING THE SAME AS PER FORWARD JOURNEY, DROP PASSENGERS ALL THE WAY TO ESHOWE.
12.10	22071T22071T00052093 - ESHOWE TO LINDELA FROM ESHOWE TAXI RANK (NO.47) TO MAIN ROAD TO OSBORN ROAD, TURN LEFT TO KANGELA STREET, TO P50-1 PASS NTUMENI PROCEED P50-1 NKANDLA WAY, TURN LEFT TO P15 LINDELA AREA, RETURN USING THE SAME ROUTE AS PER FORWARD JOURNEY, DROP PASSENGERS ALL THE WAY TO ESHOWE.
12.11	22071T22076H10052089 - ESHOWE TO NONGOMA 8. FROM ESHOWE TAXI RANK (NO.47), TURN LEFT TO OSBORNE ROAD, TURN RIGHT TO KANGELA STREET, TURN LEFT JOIN R66, PASS NKWALENI PROCEED R66, PROCEED R66 TO NDUNDULU MOUNTAIN, PASS MELMOTH, PROCEED R66, TURN RIGHT TO ULUNDI. DROP SOME PASSENGERS, GO BACK TO R66, PROCEED TO NONGOMA TAXI RANK, RETURN FROM NONGOMA TAXI RANK TO R66, DROP PASSENGERS ALL THE WAY R66 TO ESHOWE.



transport

Department:
Transport
Province of KwaZulu-Natal

GAZETTE

LGKZNG20-2023-AUG

REGION: ALL

12.12	<p>22071T2207EP10052088 - ESHOWE TO NKANDLA :FROM ESHOWE TAXI RANK (NO.47),TURN LEFT TO OSBORN ROAD, TURN RIGHT TO KANGELA STREET, TURN LEFT JOIN R66,PASS NKWALENI PROCEED R66,PASS MELMOTH TOWN AND TURN RIGHT TO R68,STRAIGHT TO NKANDLA TAXI RANK (PICK UP PASSENGERS),RETURN USE SAME AS FORWARD JOURNEY, ESHOWE TO NKANDLA (2)FROM ESHOWE TAXI RANK (NO.47) TO MAIN ROAD TO OSBORN ROAD, TURN LEFT TO KANGELA STREET, TO P50-1 PASS NTUMENI PROCEED P50-1 PROCEED TO NKANDLA TAXI RANK, PICK PASSENGERS, RETURN USING THE SAME ROUTE AS FORWARD JOURNEY</p> <p>ESHOWE - NONGOMA,22071T22076110052089,KZNBRCCEMP0000761</p> <p>ROUTE 8.</p> <p>ESHOWE TO NONGOMA: FROM ESHOWE TAXI RANK (NO.47), TURN LEFT TO OSBORNE ROAD, TURN RIGHT TO KANGELA STREET, TURN LEFT JOIN R66, PASS NKWALENI PROCEED R66, PROCEED R66 TO NDUNDULU MOUNTAIN, PASS MELMOTH, PROCEED R66, TURN RIGHT TO ULUNDI DROP SOME PASSENGERS, GO BACK TO R66, PROCEED TO NONGOMA TAXI RANK, RETURN FROM NONGOMA TAXI RANK TO R66, DROP PASSENGERS ALL THE WAY R66 TO ESHOWE.</p> <p>ESHOWE - STANGER,22071T22027Q10052090,KZNBRCCEMP0000762</p> <p>ROUTE 9.</p> <p>ESHOWE TO STANGER: FROM ESHOWE TAXI RANK (NO.47) MAIN ROAD, TURN RIGHT TO JOHN ROSS HIGHWAY TO R66, TURN RIGHT PASS GINGINDLOVU, TURN RIGHT R102, PROCEED TO NEW GUELDERLAND TO STANGER, TURN RIGHT TO R74, TURN LEFT TO KING SHAKA ROAD, TURN RIGHT TO KWADUKUZA TAXI RANK, PICK UP PASSENGERS, RETURN USE THE SAME AS PER FORWARD JOURNEY, DROP PASSENGERS ALL THE WAY TO ESHOWE</p> <p>ESHOWE - MBONGOLWANE,22071T22071T00052091,KZNBRCCEMP0000764</p> <p>ROUTE 10.</p> <p>ESHOWE TO MBONGOLWANE FROM ESHOWE TAXI RANK (NO.47) TO MAIN ROAD, TURN LEFT TO OSBORN ROAD, TURN RIGHT TO KANGELA STREET TO P50-1 NTUMENI, TURN LEFT TO P218, PROCEED TO MBONGOLWANE HOSPITAL AND MBONGOLWANE POLICE STATION, RETURN USING THE SAME ROUTE AS PER FORWARD JOURNEY AND DROP PASSENGERS</p> <p>ESHOWE - ZIQWAQWENI,22071T22071T00052092,KZNBRCCEMP0000765</p> <p>ROUTE 11.</p> <p>ESHOWE TO ZIQWAQWENI: FROM ESHOWE TAXI RANK (NO.47) TO MAIN ROAD TO OSBORN ROAD, TURN RIGHT TO KANGELA STREET, JOIN R66, TURN LEFT, CROSS UMLALAZI BRIDGE AND TURN LEFT TO ZIQWAQWENI AREA, RETURN USING THE SAME AS PER FORWARD JOURNEY, DROP PASSENGERS ALL THE WAY TO ESHOWE</p> <p>ESHOWE - LINDELA,22071T22071T00052093,KZNBRCCEMP0000766</p> <p>ROUTE 12.</p> <p>ESHOWE TO LINDELA :FROM ESHOWE TAXI RANK (NO.47) TO MAIN ROAD TO OSBORN ROAD, TURN LEFT TO KANGELA STREET, TO P50-1 PASS NTUMENI PROCEED P50-1 NKANDLA WAY, TURN LEFT TO P15 LINDELA AREA, RETURN USING THE SAME ROUTE AS PER FORWARD JOURNEY, DROP PASSENGERS ALL THE WAY TO ESHOWE.</p>
12.13	<p>22071T2207GY10164289 - ESHOWE TO NQUTU.</p> <p>FROM ESHOWE TAXI RANK (NO.47) TO OLD MAIN ROAD, TURN LEFT TO OSBORNE ROAD, TURN RIGHT TO KANGELA ROAD, TURN LEFT TO R66 CROSS UMLALAZI BRIDGE AND PROCEED STRAIGHT TO PASS NKWALINI, PROCEED WITH MELMOTH ROAD TO PASS MELMOTH TOWN, TURN RIGHT TO R68 NKANDLA ROAD, GO STRAIGHT AND TURN RIGHT TO PROCEED WITH BABANANGO ROAD, TURN LEFT TO R58 DUNDEE ROAD AND GO STRAIGHT, PROCEED TO NQUTU TOWN(NQUTU TAXI RANK),DROP AND PICK PASSENGERS ,RETURN USING THE SAME ROUTE AS PER FORWARD JOURNEY.</p>
12.14	<p>22071T2207J510164287 - ESHOWE TO VRYHEID.</p> <p>FROM ESHOWE TAXI RANK (NO.47) TURN LEFT TO OSBORN ROAD. TURN RIGHT TO KANGELA STREET. TURN LEFT AND JOIN R66 PASS NKWALINI PROCEED WITH R66,PASS MELMOTH TOWN AND GO STRAIGHT WITH R66 BECOMING R34.TURN RIGHT TO SCRATCH CRESCENT ROAD TO VRYHEID TAXI RANK TO DROP AND PICK PASSENGERS. RETURN USING AS PER FORWARD JOURNEY.</p>
12.15	<p>22071T2207XJ10052083 - ESHOWE TO EMPANGENI</p> <p>ESHOWE TAXI RANK (NO.47), TURN LEFT OSBORN ROAD, TURN RIGHT TO KANGELA STREET, TURN LEFT JOIN R66, CROSS UMLALAZI BRIDGE, PROCEED R66, TURN RIGHT TO P230, TURN RIGHT TO P230 TO NQOLENI TO MHLATHUZE BRIDGE JOIN R34 OR R66, PASS NKWALENI, TURN RIGHT TO R34 PROCEED, DROP ALL THE WAY TO EMPANGENI TOWN MAIN ROAD, TURN LEFT TO BIYELA ROAD, TURN RIGHT TO BYRNE STREET, TURN RIGHT O.K. RANK, DROP PASSENGERS PICK SOME PASSENGERS, TURN BACK TO BYRNE STREET, TO BIYELA ROAD TO EMPANGENI TAXI RANK (A.RANK), RETURN USE SAME AS PER FORWARD JOURNEY, DROP PASSENGERS ALL ALONG THE WAY R34 TO R66 TO ESHOWE.</p>
12.16	<p>22071T220B4E00164282 - ESHOWE TO MAQHWAKAZI.</p> <p>FROM ESHOWE TAXI RANK (NO.47) TO OLD MAIN ROAD, TURN LEFT TO OSBORNE ROAD, TURN RIGHT TO KANGELA STREET. TURN LEFT TO R66 CROSS UMLALAZI BRIDGE, TURN RIGHT TO P230 GO STRAIGHT TO MAQHWAKAZI AREA, RETURN USE SAME AS PER FORWARD JOURNEY PICK AND DROP PASSENGERS.</p>
12.17	<p>22071T220B4F00164285 - ESHOWE TO NKWALINI.</p> <p>FROM ESHOWE TAXI RANK (NO.47) TO OLD MAIN ROAD TURN LEFT TO OSBORNE ROAD. TURN RIGHT TO KANGELA STREET. TURN LEFT TO R66 CROSS UMLALAZI BRIDGE, PICK AND DROP ALL THE WAY TO NKWALINI STORE.</p> <p>RETURN USING THE SAME AS PER FORWARD JOURNEY.</p>
12.18	<p>22071T220B4G00164288 - ESHOWE TO STILO.</p> <p>FROM ESHOWE TAXI RANK(NO.47) TO MAIN ROAD, TURN LEFT TO OSBORN ROAD ,TURN LEFT TO KANGELA STREET TO P50-1 NTUMENI, TURN LEFT TO P218 AND PROCEED TO MBONGOLWANE HOSPITAL AND MBONGOLWANE POLICE STATION, PASS MBONGOLWANE HOSPITAL & POLICE STATION, TURN RIGHT TO D1544 AND PROCEED TO STILO ,DROP & PICK PASSENGERS AND RETURN USING THE SAME ROUTE AS PER FORWARD JOURNEY.</p>
12.19	<p>22071T220B4H00164290 - ESHOWE TO NTUMENI</p> <p>FROM ESHOWE TAXI RANK(NO47) TO MAIN ROAD, TURN LEFT TO OSBORNE ROAD AND TURN RIGHT TO KANGELA STREET, PASS ESHOWE HOSPITAL AND GO STRAIGHT PASS MPUSHINI PARK, PROCEED TO P50-1 TO NTUMENI , DROP AND PICK PASSENGERS ALL WAY BACK TO ESHOWE, RETURN USING THE SAME ROUTE AS PER FORWARD JOURNEY</p>



transport

Department:
Transport
Province of KwaZulu-Natal

GAZETTE

LGKZNG20-2023-AUG

REGION: ALL

1) Application Number: APP0153788	2) Gazette Number: LGKZNG20-2023-AUG
3) Applicant: D QWABE ID NO. 7707025299085 Association: ESHOWE & DISTRICT TAXI OWNERS ASS.	4) Applicant Address: EMABHOKWENI RESERVE GINGINDLOVU 3800
5) Existing Licence Holder: NOT APPLICABLE ID NO. NOT APPLICABLE	6) Existing Licence Holder Address: NOT APPLICABLE
7) Type of application: NEW OPERATING LICENCE	8) Operating Licence Number: NOTAVAILABLE
9) Vehicle Type: MINIBUS	10) 1 X 15 (SEATED) + 0 (STANDING)
11) Region: KING CETSHWAYO	
12.1	22071T12059J10052082 - ESHOWE TO JOHANNESBURG FROM ESHOWE TAXI RANK (NO.47) TURN LEFT TO OSBORN ROAD TURN RIGHT TO KANGELA STREET, TURN LEFT JOIN R66, PASS NKWALENI PROCEED R66, PROCEED R66 TO NDUNDULU MOUNTAIN PASS MELMOTH, TURN R34 TO VRYHEID DROP PASSENGERS, PROCEED PASS UTRECHT SET DOWN PASSENGERS IN NEWCASTLE GO STRAIGHT TO (T-JUNCTION) TURN RIGHT TO N11, VOLKSRUST TURN LEFT TO R543, STANDERTON PROCEED, TURN RIGHT TO R23 HILDERBURG PASS GREYLENSTAND AND BALFOUR TURN RIGHT TO N3 FREEWAY, PROCEED AND TURN RIGHT RISSIK STREET, TURN RIGHT DEVELOUS, PROCEED TO SIZWE TAXI RANK, RETURN ALONG THE SAME ROUTE.
12.2	22071T22027Q10052090 - ESHOWE TO STANGER FROM ESHOWE TAXI RANK (NO.47) MAIN ROAD, TURN RIGHT TO JOHN ROSS HIGHWAY TO R66, TURN RIGHT PASS GINGINDLOVU, TURN RIGHT R102, PROCEED TO NEW GUELDERLAND TO STANGER, TURN RIGHT TO R74, TURN LEFT TO KING SHAKA ROAD, TURN RIGHT TO KWADUKUZA TAXI RANK, PICK UP PASSENGERS, RETURN USE THE SAME AS PER FORWARD JOURNEY, DROP PASSENGERS ALL THE WAY TO ESHOWE.
12.3	22071T2206LS10052080 - ESHOWE TO DURBAN FROM ESHOWE TAXI RANK (NO.47) MAIN ROAD TURN RIGHT TO JOHN ROASS HIGHWAY TO R66, TURN RIGHT PASS GINGINDLOVU TO DOKODWENI PLAZA, N2 FREEWAY STRAIGHT TO MYOTI PLAZA PROCEED HERE WE USE TWO WAYS (DROP PASSENGERS) FIRST WAY: TURN LEFT TO BALLITO M17 TO M4, SECOND WAY PROCEED N2 TO TONGAAT PLAZA PASS AND TURN LEFT TO M80, PASS GATEWAY TO M4 TWO WAYS COME TOGETHER TO M4 PASS VIRGINIA AIRPORT PROCEED ALONG M4. TURN RIGHT TO ARGYLE ROAD TO MNGENI ROAD TURN LEFT DROP PASSENGERS TO DURBAN STATION PROCEED MNGENI ROAD, TURN RIGHT TO LEOPARD STREET DROP PASSENGERS ALL THE WAY TO BEREA STATION AND TURN BACK TO ALICE STREET TO MNGENI ROAD TO DURBAN LONG DISTANCE TAXI RANK (NO. 35) PICK PASSENGERS. RETURN USE SAME AS PER FORWARD JOURNEY.
12.4	22071T2206WA10052085 - ESHOWE TO MANDINI FROM ESHOWE TAXI RANK (NO.47) MAIN ROAD, TURN RIGHT TO JOHN ROASS HIGHWAY TO R66, TURN RIGHT PASS GINGINDLOVU, TURN RIGHT R102, TURN RIGHT P224, PASS AMATIKULU MILL, PASS INYONI, PASS ISITHEBE INDUSTRIAL AREA, ENTER SUNDUMBILI TOWNSHIP TURN RIGHT TO SUNDUMBILI TAXI RANK, RETURN USE THE SAME AS PER FORWARD JOURNEY PICK AND DROP PASSENGERS ALL THE WAY TO ESHOWE.
12.5	22071T2206Y410052087 - ESHOWE TO MELMOTH FROM ESHOWE TAXI RANK (NO.47) TO MAIN ROAD TO OSBORN ROAD, TURN RIGHT TO KANGELA STREET, TURN LEFT JOIN R66, PASS NKWALENI PROCEED R66, DROP PASSENGERS ALL THE WAY R66, TURN RIGHT TO VICTORIA STREET, TO ENTER MELMOTH TOWN, TURN LEFT TO MELMOTH RANK, RETURN USE SAME AS PER FORWARD JOURNEY, DROP PASSENGERS ALL THE WAY TO ESHOWE.
12.6	22071T2206YH10164284 - ESHOWE TO ULUNDI FROM ESHOWE TAXI RANK (NO.47) TURN LEFT TO OSBORNE ROAD, TURN LEFT TO KANGELA STREET. TURN LEFT TO JOIN R66 TO NDUNDULU MOUNTAIN PASS MELMOTH. PROCEED WITH R66, TURN RIGHT TO P52/R66 AND GO STRAIGHT, TURN RIGHT TO PRINCESS MAGOGO STREET TO ULUNDI TAXI RANK, RETURN USING THE SAME AS PER FORWARD JOURNEY, PICK AND DROP PASSENGERS ALL THE WAY TO ESHOWE.
12.7	22071T22071P00052084 - ESHOWE TO GINGINDLOVU FROM ESHOWE TAXI RANK (NO.47) MAIN ROAD, TURN RIGHT TO JOHN ROSS HIGHWAY TO R66, PICK AND DROP PASSENGERS. ALL THE WAY TO GINGINDLOVU TAXI RANK, RETURN USE THE SAME AS PER FORWARD JOURNEY, DROP PASSENGERS ALL THE WAY TO ESHOWE.
12.8	22071T22071T00052091 - ESHOWE TO MBONGOLWANE FROM ESHOWE TAXI RANK (NO.47) TO MAIN ROAD, TURN LEFT TO OSBORN ROAD, TURN RIGHT TO KANGELA STREET TO P50-1, NTUMENI, TURN LEFT TO P218, PROCEED TO MBONGOLWANE HOSPITAL AND MBONGOLWANE POLICE STATION, RETURN USING THE SAME ROUTE AS PER FORWARD JOURNEY AND DROP PASSENGERS.
12.9	22071T22071T00052092 - ESHOWE TO ZIQWAQWENI FROM ESHOWE TAXI RANK (NO.47) TO MAIN ROAD TO OSBORN ROAD, TURN RIGHT TO KANGELA STREET, JOIN R66, TURN LEFT, CROSS UMLALAZI BRIDGE AND TURN LEFT TO ZIQWAQWENI AREA, RETURN USING THE SAME AS PER FORWARD JOURNEY, DROP PASSENGERS ALL THE WAY TO ESHOWE.
12.10	22071T22071T00052093 - ESHOWE TO LINDELA FROM ESHOWE TAXI RANK (NO.47) TO MAIN ROAD TO OSBORN ROAD, TURN LEFT TO KANGELA STREET, TO P50-1 PASS NTUMENI PROCEED P50-1 NKANDLA WAY, TURN LEFT TO P15 LINDELA AREA, RETURN USING THE SAME ROUTE AS PER FORWARD JOURNEY, DROP PASSENGERS ALL THE WAY TO ESHOWE.
12.11	22071T22076H10052089 - ESHOWE TO NONGOMA 8. FROM ESHOWE TAXI RANK (NO.47), TURN LEFT TO OSBORNE ROAD, TURN RIGHT TO KANGELA STREET, TURN LEFT JOIN R66, PASS NKWALENI PROCEED R66, PROCEED R66 TO NDUNDULU MOUNTAIN, PASS MELMOTH, PROCEED R66, TURN RIGHT TO ULUNDI. DROP SOME PASSENGERS, GO BACK TO R66, PROCEED TO NONGOMA TAXI RANK, RETURN FROM NONGOMA TAXI RANK TO R66, DROP PASSENGERS ALL THE WAY R66 TO ESHOWE.



transport

Department:
Transport
Province of KwaZulu-Natal

GAZETTE

LGKZNG20-2023-AUG

REGION: ALL

12.12	<p>22071T2207EP10052088 - ESHOWE TO NKANDLA :FROM ESHOWE TAXI RANK (NO.47),TURN LEFT TO OSBORN ROAD, TURN RIGHT TO KANGELA STREET, TURN LEFT JOIN R66,PASS NKWALENI PROCEED R66,PASS MELMOTH TOWN AND TURN RIGHT TO R68,STRAIGHT TO NKANDLA TAXI RANK (PICK UP PASSENGERS),RETURN USE SAME AS FORWARD JOURNEY, ESHOWE TO NKANDLA (2)FROM ESHOWE TAXI RANK (NO.47) TO MAIN ROAD TO OSBORN ROAD, TURN LEFT TO KANGELA STREET, TO P50-1 PASS NTUMENI PROCEED P50-1 PROCEED TO NKANDLA TAXI RANK, PICK PASSENGERS, RETURN USING THE SAME ROUTE AS FORWARD JOURNEY</p> <p>ESHOWE - NONGOMA,22071T22076110052089,KZNBRCCEMP0000761</p> <p>ROUTE 8.</p> <p>ESHOWE TO NONGOMA: FROM ESHOWE TAXI RANK (NO.47), TURN LEFT TO OSBORNE ROAD, TURN RIGHT TO KANGELA STREET, TURN LEFT JOIN R66, PASS NKWALENI PROCEED R66, PROCEED R66 TO NDUNDULU MOUNTAIN, PASS MELMOTH, PROCEED R66, TURN RIGHT TO ULUNDI DROP SOME PASSENGERS, GO BACK TO R66, PROCEED TO NONGOMA TAXI RANK, RETURN FROM NONGOMA TAXI RANK TO R66, DROP PASSENGERS ALL THE WAY R66 TO ESHOWE.</p> <p>ESHOWE - STANGER,22071T22027Q10052090,KZNBRCCEMP0000762</p> <p>ROUTE 9.</p> <p>ESHOWE TO STANGER: FROM ESHOWE TAXI RANK (NO.47) MAIN ROAD, TURN RIGHT TO JOHN ROSS HIGHWAY TO R66, TURN RIGHT PASS GINGINDLOVU, TURN RIGHT R102, PROCEED TO NEW GUELDERLAND TO STANGER, TURN RIGHT TO R74, TURN LEFT TO KING SHAKA ROAD, TURN RIGHT TO KWADUKUZA TAXI RANK, PICK UP PASSENGERS, RETURN USE THE SAME AS PER FORWARD JOURNEY, DROP PASSENGERS ALL THE WAY TO ESHOWE</p> <p>ESHOWE - MBONGOLWANE,22071T22071T00052091,KZNBRCCEMP0000764</p> <p>ROUTE 10.</p> <p>ESHOWE TO MBONGOLWANE FROM ESHOWE TAXI RANK (NO.47) TO MAIN ROAD, TURN LEFT TO OSBORN ROAD, TURN RIGHT TO KANGELA STREET TO P50-1 NTUMENI, TURN LEFT TO P218, PROCEED TO MBONGOLWANE HOSPITAL AND MBONGOLWANE POLICE STATION, RETURN USING THE SAME ROUTE AS PER FORWARD JOURNEY AND DROP PASSENGERS</p> <p>ESHOWE - ZIQWAQWENI,22071T22071T00052092,KZNBRCCEMP0000765</p> <p>ROUTE 11.</p> <p>ESHOWE TO ZIQWAQWENI: FROM ESHOWE TAXI RANK (NO.47) TO MAIN ROAD TO OSBORN ROAD, TURN RIGHT TO KANGELA STREET, JOIN R66, TURN LEFT, CROSS UMLALAZI BRIDGE AND TURN LEFT TO ZIQWAQ WENI AREA, RETURN USING THE SAME AS PER FORWARD JOURNEY, DROP PASSENGERS ALL THE WAY TO ESHOWE</p> <p>ESHOWE - LINDELA,22071T22071T00052093,KZNBRCCEMP0000766</p> <p>ROUTE 12.</p> <p>ESHOWE TO LINDELA :FROM ESHOWE TAXI RANK (NO.47) TO MAIN ROAD TO OSBORN ROAD, TURN LEFT TO KANGELA STREET, TO P50-1 PASS NTUMENI PROCEED P50-1 NKANDLA WAY, TURN LEFT TO P15 LINDELA AREA, RETURN USING THE SAME ROUTE AS PER FORWARD JOURNEY, DROP PASSENGERS ALL THE WAY TO ESHOWE.</p>
12.13	<p>22071T2207GY10164289 - ESHOWE TO NQUTU.</p> <p>FROM ESHOWE TAXI RANK (NO.47) TO OLD MAIN ROAD, TURN LEFT TO OSBORNE ROAD, TURN RIGHT TO KANGELA ROAD, TURN LEFT TO R66 CROSS UMLALAZI BRIDGE AND PROCEED STRAIGHT TO PASS NKWALINI, PROCEED WITH MELMOTH ROAD TO PASS MELMOTH TOWN, TURN RIGHT TO R68 NKANDLA ROAD, GO STRAIGHT AND TURN RIGHT TO PROCEED WITH BABANANGO ROAD, TURN LEFT TO R58 DUNDEE ROAD AND GO STRAIGHT, PROCEED TO NQUTU TOWN(NQUTU TAXI RANK),DROP AND PICK PASSENGERS ,RETURN USING THE SAME ROUTE AS PER FORWARD JOURNEY.</p>
12.14	<p>22071T2207J510164287 - ESHOWE TO VRYHEID.</p> <p>FROM ESHOWE TAXI RANK (NO.47) TURN LEFT TO OSBORN ROAD. TURN RIGHT TO KANGELA STREET. TURN LEFT AND JOIN R66 PASS NKWALINI PROCEED WITH R66,PASS MELMOTH TOWN AND GO STRAIGHT WITH R66 BECOMING R34.TURN RIGHT TO SCRATCH CRESCENT ROAD TO VRYHEID TAXI RANK TO DROP AND PICK PASSENGERS. RETURN USING AS PER FORWARD JOURNEY.</p>
12.15	<p>22071T2207XJ10052083 - ESHOWE TO EMPANGENI</p> <p>ESHOWE TAXI RANK (NO.47), TURN LEFT OSBORN ROAD, TURN RIGHT TO KANGELA STREET, TURN LEFT JOIN R66, CROSS UMLALAZI BRIDGE, PROCEED R66, TURN RIGHT TO P230, TURN RIGHT TO P230 TO NQOLENI TO MHLATHUZE BRIDGE JOIN R34 OR R66, PASS NKWALENI, TURN RIGHT TO R34 PROCEED, DROP ALL THE WAY TO EMPANGENI TOWN MAIN ROAD, TURN LEFT TO BIYELA ROAD, TURN RIGHT TO BYRNE STREET, TURN RIGHT O.K. RANK, DROP PASSENGERS PICK SOME PASSENGERS, TURN BACK TO BYRNE STREET, TO BIYELA ROAD TO EMPANGENI TAXI RANK (A.RANK), RETURN USE SAME AS PER FORWARD JOURNEY, DROP PASSENGERS ALL ALONG THE WAY R34 TO R66 TO ESHOWE.</p>
12.16	<p>22071T220B4E00164282 - ESHOWE TO MAQHWAKAZI.</p> <p>FROM ESHOWE TAXI RANK (NO.47) TO OLD MAIN ROAD, TURN LEFT TO OSBORNE ROAD, TURN RIGHT TO KANGELA STREET. TURN LEFT TO R66 CROSS UMLALAZI BRIDGE, TURN RIGHT TO P230 GO STRAIGHT TO MAQHWAKAZI AREA, RETURN USE SAME AS PER FORWARD JOURNEY PICK AND DROP PASSENGERS.</p>
12.17	<p>22071T220B4F00164285 - ESHOWE TO NKWALINI.</p> <p>FROM ESHOWE TAXI RANK (NO.47) TO OLD MAIN ROAD TURN LEFT TO OSBORNE ROAD. TURN RIGHT TO KANGELA STREET. TURN LEFT TO R66 CROSS UMLALAZI BRIDGE, PICK AND DROP ALL THE WAY TO NKWALINI STORE.</p> <p>RETURN USING THE SAME AS PER FORWARD JOURNEY.</p>
12.18	<p>22071T220B4G00164288 - ESHOWE TO STILO.</p> <p>FROM ESHOWE TAXI RANK(NO.47) TO MAIN ROAD, TURN LEFT TO OSBORN ROAD ,TURN LEFT TO KANGELA STREET TO P50-1 NTUMENI, TURN LEFT TO P218 AND PROCEED TO MBONGOLWANE HOSPITAL AND MBONGOLWANE POLICE STATION, PASS MBONGOLWANE HOSPITAL & POLICE STATION, TURN RIGHT TO D1544 AND PROCEED TO STILO ,DROP & PICK PASSENGERS AND RETURN USING THE SAME ROUTE AS PER FORWARD JOURNEY.</p>
12.19	<p>22071T220B4H00164290 - ESHOWE TO NTUMENI</p> <p>FROM ESHOWE TAXI RANK(NO47) TO MAIN ROAD, TURN LEFT TO OSBORNE ROAD AND TURN RIGHT TO KANGELA STREET, PASS ESHOWE HOSPITAL AND GO STRAIGHT PASS MPUSHINI PARK, PROCEED TO P50-1 TO NTUMENI , DROP AND PICK PASSENGERS ALL WAY BACK TO ESHOWE, RETURN USING THE SAME ROUTE AS PER FORWARD JOURNEY</p>



transport

Department:
Transport
Province of KwaZulu-Natal

GAZETTE

LGKZNG20-2023-AUG

REGION: ALL

1) Application Number: APP0153790	2) Gazette Number: LGKZNG20-2023-AUG
3) Applicant: D QWABE ID NO. 7707025299085 Association: ESHOWE & DISTRICT TAXI OWNERS ASS.	4) Applicant Address: EMABHOKWENI RESERVE GINGINDLOVU 3800
5) Existing Licence Holder: NOT APPLICABLE ID NO. NOT APPLICABLE	6) Existing Licence Holder Address: NOT APPLICABLE
7) Type of application: NEW OPERATING LICENCE	8) Operating Licence Number: NOTAVAILABLE
9) Vehicle Type: MINIBUS	10) 1 X 15 (SEATED) + 0 (STANDING)
11) Region: KING CETSHWAYO	
12.1	22071T12059J10052082 - ESHOWE TO JOHANNESBURG FROM ESHOWE TAXI RANK (NO.47) TURN LEFT TO OSBORN ROAD TURN RIGHT TO KANGELA STREET, TURN LEFT JOIN R66, PASS NKWALENI PROCEED R66, PROCEED R66 TO NDUNDULU MOUNTAIN PASS MELMOTH, TURN R34 TO VRYHEID DROP PASSENGERS, PROCEED PASS UTRECHT SET DOWN PASSENGERS IN NEWCASTLE GO STRAIGHT TO (T-JUNCTION) TURN RIGHT TO N11, VOLKSRUST TURN LEFT TO R543, STANDERTON PROCEED, TURN RIGHT TO R23 HILDERBURG PASS GREYLENSTAND AND BALFOUR TURN RIGHT TO N3 FREEWAY, PROCEED AND TURN RIGHT RISSIK STREET, TURN RIGHT DEVELOUS, PROCEED TO SIZWE TAXI RANK, RETURN ALONG THE SAME ROUTE.
12.2	22071T22027Q10052090 - ESHOWE TO STANGER FROM ESHOWE TAXI RANK (NO.47) MAIN ROAD, TURN RIGHT TO JOHN ROSS HIGHWAY TO R66, TURN RIGHT PASS GINGINDLOVU, TURN RIGHT R102, PROCEED TO NEW GUELDERLAND TO STANGER, TURN RIGHT TO R74, TURN LEFT TO KING SHAKA ROAD, TURN RIGHT TO KWADUKUZA TAXI RANK, PICK UP PASSENGERS, RETURN USE THE SAME AS PER FORWARD JOURNEY, DROP PASSENGERS ALL THE WAY TO ESHOWE.
12.3	22071T2206LS10052080 - ESHOWE TO DURBAN FROM ESHOWE TAXI RANK (NO.47) MAIN ROAD TURN RIGHT TO JOHN ROASS HIGHWAY TO R66, TURN RIGHT PASS GINGINDLOVU TO DOKODWENI PLAZA, N2 FREEWAY STRAIGHT TO MYOTI PLAZA PROCEED HERE WE USE TWO WAYS (DROP PASSENGERS) FIRST WAY: TURN LEFT TO BALLITO M17 TO M4, SECOND WAY PROCEED N2 TO TONGAAT PLAZA PASS AND TURN LEFT TO M80, PASS GATEWAY TO M4 TWO WAYS COME TOGETHER TO M4 PASS VIRGINIA AIRPORT PROCEED ALONG M4. TURN RIGHT TO ARGYLE ROAD TO MNGENI ROAD TURN LEFT DROP PASSENGERS TO DURBAN STATION PROCEED MNGENI ROAD, TURN RIGHT TO LEOPARD STREET DROP PASSENGERS ALL THE WAY TO BEREA STATION AND TURN BACK TO ALICE STREET TO MNGENI ROAD TO DURBAN LONG DISTANCE TAXI RANK (NO. 35) PICK PASSENGERS. RETURN USE SAME AS PER FORWARD JOURNEY.
12.4	22071T2206WA10052085 - ESHOWE TO MANDINI FROM ESHOWE TAXI RANK (NO.47) MAIN ROAD, TURN RIGHT TO JOHN ROASS HIGHWAY TO R66, TURN RIGHT PASS GINGINDLOVU, TURN RIGHT R102, TURN RIGHT P224, PASS AMATIKULU MILL, PASS INYONI, PASS ISITHEBE INDUSTRIAL AREA, ENTER SUNDUMBILI TOWNSHIP TURN RIGHT TO SUNDUMBILI TAXI RANK, RETURN USE THE SAME AS PER FORWARD JOURNEY PICK AND DROP PASSENGERS ALL THE WAY TO ESHOWE.
12.5	22071T2206Y410052087 - ESHOWE TO MELMOTH FROM ESHOWE TAXI RANK (NO.47) TO MAIN ROAD TO OSBORN ROAD, TURN RIGHT TO KANGELA STREET, TURN LEFT JOIN R66, PASS NKWALENI PROCEED R66, DROP PASSENGERS ALL THE WAY R66, TURN RIGHT TO VICTORIA STREET, TO ENTER MELMOTH TOWN, TURN LEFT TO MELMOTH RANK, RETURN USE SAME AS PER FORWARD JOURNEY, DROP PASSENGERS ALL THE WAY TO ESHOWE.
12.6	22071T2206YH10164284 - ESHOWE TO ULUNDI FROM ESHOWE TAXI RANK (NO.47) TURN LEFT TO OSBORNE ROAD, TURN LEFT TO KANGELA STREET. TURN LEFT TO JOIN R66 TO NDUNDULU MOUNTAIN PASS MELMOTH. PROCEED WITH R66, TURN RIGHT TO P52/R66 AND GO STRAIGHT, TURN RIGHT TO PRINCESS MAGOGO STREET TO ULUNDI TAXI RANK, RETURN USING THE SAME AS PER FORWARD JOURNEY, PICK AND DROP PASSENGERS ALL THE WAY TO ESHOWE.
12.7	22071T22071P00052084 - ESHOWE TO GINGINDLOVU FROM ESHOWE TAXI RANK (NO.47) MAIN ROAD, TURN RIGHT TO JOHN ROSS HIGHWAY TO R66, PICK AND DROP PASSENGERS. ALL THE WAY TO GINGINDLOVU TAXI RANK, RETURN USE THE SAME AS PER FORWARD JOURNEY, DROP PASSENGERS ALL THE WAY TO ESHOWE.
12.8	22071T22071T00052091 - ESHOWE TO MBONGOLWANE FROM ESHOWE TAXI RANK (NO.47) TO MAIN ROAD, TURN LEFT TO OSBORN ROAD, TURN RIGHT TO KANGELA STREET TO P50-1, NTUMENI, TURN LEFT TO P218, PROCEED TO MBONGOLWANE HOSPITAL AND MBONGOLWANE POLICE STATION, RETURN USING THE SAME ROUTE AS PER FORWARD JOURNEY AND DROP PASSENGERS.
12.9	22071T22071T00052092 - ESHOWE TO ZIQWAQWENI FROM ESHOWE TAXI RANK (NO.47) TO MAIN ROAD TO OSBORN ROAD, TURN RIGHT TO KANGELA STREET, JOIN R66, TURN LEFT, CROSS UMLALAZI BRIDGE AND TURN LEFT TO ZIQWAQWENI AREA, RETURN USING THE SAME AS PER FORWARD JOURNEY, DROP PASSENGERS ALL THE WAY TO ESHOWE.
12.10	22071T22071T00052093 - ESHOWE TO LINDELA FROM ESHOWE TAXI RANK (NO.47) TO MAIN ROAD TO OSBORN ROAD, TURN LEFT TO KANGELA STREET, TO P50-1 PASS NTUMENI PROCEED P50-1 NKANDLA WAY, TURN LEFT TO P15 LINDELA AREA, RETURN USING THE SAME ROUTE AS PER FORWARD JOURNEY, DROP PASSENGERS ALL THE WAY TO ESHOWE.
12.11	22071T22076H10052089 - ESHOWE TO NONGOMA 8. FROM ESHOWE TAXI RANK (NO.47), TURN LEFT TO OSBORNE ROAD, TURN RIGHT TO KANGELA STREET, TURN LEFT JOIN R66, PASS NKWALENI PROCEED R66, PROCEED R66 TO NDUNDULU MOUNTAIN, PASS MELMOTH, PROCEED R66, TURN RIGHT TO ULUNDI. DROP SOME PASSENGERS, GO BACK TO R66, PROCEED TO NONGOMA TAXI RANK, RETURN FROM NONGOMA TAXI RANK TO R66, DROP PASSENGERS ALL THE WAY R66 TO ESHOWE.



transport

Department:
Transport
Province of KwaZulu-Natal

GAZETTE

LGKZNG20-2023-AUG

REGION: ALL

12.12	<p>22071T2207EP10052088 - ESHOWE TO NKANDLA :FROM ESHOWE TAXI RANK (NO.47),TURN LEFT TO OSBORN ROAD, TURN RIGHT TO KANGELA STREET, TURN LEFT JOIN R66,PASS NKWALENI PROCEED R66,PASS MELMOTH TOWN AND TURN RIGHT TO R68,STRAIGHT TO NKANDLA TAXI RANK (PICK UP PASSENGERS),RETURN USE SAME AS FORWARD JOURNEY, ESHOWE TO NKANDLA (2)FROM ESHOWE TAXI RANK (NO.47) TO MAIN ROAD TO OSBORN ROAD, TURN LEFT TO KANGELA STREET, TO P50-1 PASS NTUMENI PROCEED P50-1 PROCEED TO NKANDLA TAXI RANK, PICK PASSENGERS, RETURN USING THE SAME ROUTE AS FORWARD JOURNEY</p> <p>ESHOWE - NONGOMA,22071T22076110052089,KZNBRCMP0000761</p> <p>ROUTE 8.</p> <p>ESHOWE TO NONGOMA: FROM ESHOWE TAXI RANK (NO.47), TURN LEFT TO OSBORNE ROAD, TURN RIGHT TO KANGELA STREET, TURN LEFT JOIN R66, PASS NKWALENI PROCEED R66, PROCEED R66 TO NDUNDULU MOUNTAIN, PASS MELMOTH, PROCEED R66, TURN RIGHT TO ULUNDI DROP SOME PASSENGERS, GO BACK TO R66, PROCEED TO NONGOMA TAXI RANK, RETURN FROM NONGOMA TAXI RANK TO R66, DROP PASSENGERS ALL THE WAY R66 TO ESHOWE.</p> <p>ESHOWE - STANGER,22071T22027Q10052090,KZNBRCMP0000762</p> <p>ROUTE 9.</p> <p>ESHOWE TO STANGER: FROM ESHOWE TAXI RANK (NO.47) MAIN ROAD, TURN RIGHT TO JOHN ROSS HIGHWAY TO R66, TURN RIGHT PASS GINGINDLOVU, TURN RIGHT R102, PROCEED TO NEW GUELDERLAND TO STANGER, TURN RIGHT TO R74, TURN LEFT TO KING SHAKA ROAD, TURN RIGHT TO KWADUKUZA TAXI RANK, PICK UP PASSENGERS, RETURN USE THE SAME AS PER FORWARD JOURNEY, DROP PASSENGERS ALL THE WAY TO ESHOWE</p> <p>ESHOWE - MBONGOLWANE,22071T22071T00052091,KZNBRCMP0000764</p> <p>ROUTE 10.</p> <p>ESHOWE TO MBONGOLWANE FROM ESHOWE TAXI RANK (NO.47) TO MAIN ROAD, TURN LEFT TO OSBORN ROAD, TURN RIGHT TO KANGELA STREET TO P50-1 NTUMENI, TURN LEFT TO P218, PROCEED TO MBONGOLWANE HOSPITAL AND MBONGOLWANE POLICE STATION, RETURN USING THE SAME ROUTE AS PER FORWARD JOURNEY AND DROP PASSENGERS</p> <p>ESHOWE - ZIQWAQWENI,22071T22071T00052092,KZNBRCMP0000765</p> <p>ROUTE 11.</p> <p>ESHOWE TO ZIQWAQWENI: FROM ESHOWE TAXI RANK (NO.47) TO MAIN ROAD TO OSBORN ROAD, TURN RIGHT TO KANGELA STREET, JOIN R66, TURN LEFT, CROSS UMLALAZI BRIDGE AND TURN LEFT TO ZIQWAQ WENI AREA, RETURN USING THE SAME AS PER FORWARD JOURNEY, DROP PASSENGERS ALL THE WAY TO ESHOWE</p> <p>ESHOWE - LINDELA,22071T22071T00052093,KZNBRCMP0000766</p> <p>ROUTE 12.</p> <p>ESHOWE TO LINDELA :FROM ESHOWE TAXI RANK (NO.47) TO MAIN ROAD TO OSBORN ROAD, TURN LEFT TO KANGELA STREET, TO P50-1 PASS NTUMENI PROCEED P50-1 NKANDLA WAY, TURN LEFT TO P15 LINDELA AREA, RETURN USING THE SAME ROUTE AS PER FORWARD JOURNEY, DROP PASSENGERS ALL THE WAY TO ESHOWE.</p>
12.13	<p>22071T2207GY10164289 - ESHOWE TO NQUTU.</p> <p>FROM ESHOWE TAXI RANK (NO.47) TO OLD MAIN ROAD, TURN LEFT TO OSBORNE ROAD, TURN RIGHT TO KANGELA ROAD, TURN LEFT TO R66 CROSS UMLALAZI BRIDGE AND PROCEED STRAIGHT TO PASS NKWALINI, PROCEED WITH MELMOTH ROAD TO PASS MELMOTH TOWN, TURN RIGHT TO R68 NKANDLA ROAD, GO STRAIGHT AND TURN RIGHT TO PROCEED WITH BABANANGO ROAD, TURN LEFT TO R58 DUNDEE ROAD AND GO STRAIGHT, PROCEED TO NQUTU TOWN(NQUTU TAXI RANK),DROP AND PICK PASSENGERS ,RETURN USING THE SAME ROUTE AS PER FORWARD JOURNEY.</p>
12.14	<p>22071T2207J510164287 - ESHOWE TO VRYHEID.</p> <p>FROM ESHOWE TAXI RANK (NO.47) TURN LEFT TO OSBORN ROAD. TURN RIGHT TO KANGELA STREET. TURN LEFT AND JOIN R66 PASS NKWALINI PROCEED WITH R66,PASS MELMOTH TOWN AND GO STRAIGHT WITH R66 BECOMING R34.TURN RIGHT TO SCRATCH CRESCENT ROAD TO VRYHEID TAXI RANK TO DROP AND PICK PASSENGERS. RETURN USING AS PER FORWARD JOURNEY.</p>
12.15	<p>22071T2207XJ10052083 - ESHOWE TO EMPANGENI</p> <p>ESHOWE TAXI RANK (NO.47), TURN LEFT OSBORN ROAD, TURN RIGHT TO KANGELA STREET, TURN LEFT JOIN R66, CROSS UMLALAZI BRIDGE, PROCEED R66, TURN RIGHT TO P230, TURN RIGHT TO P230 TO NQOLENI TO MHLATHUZE BRIDGE JOIN R34 OR R66, PASS NKWALENI, TURN RIGHT TO R34 PROCEED, DROP ALL THE WAY TO EMPANGENI TOWN MAIN ROAD, TURN LEFT TO BIYELA ROAD, TURN RIGHT TO BYRNE STREET, TURN RIGHT O.K. RANK, DROP PASSENGERS PICK SOME PASSENGERS, TURN BACK TO BYRNE STREET, TO BIYELA ROAD TO EMPANGENI TAXI RANK (A.RANK), RETURN USE SAME AS PER FORWARD JOURNEY, DROP PASSENGERS ALL ALONG THE WAY R34 TO R66 TO ESHOWE.</p>
12.16	<p>22071T220B4E00164282 - ESHOWE TO MAQHWAKAZI.</p> <p>FROM ESHOWE TAXI RANK (NO.47) TO OLD MAIN ROAD, TURN LEFT TO OSBORNE ROAD, TURN RIGHT TO KANGELA STREET. TURN LEFT TO R66 CROSS UMLALAZI BRIDGE, TURN RIGHT TO P230 GO STRAIGHT TO MAQHWAKAZI AREA, RETURN USE SAME AS PER FORWARD JOURNEY PICK AND DROP PASSENGERS.</p>
12.17	<p>22071T220B4F00164285 - ESHOWE TO NKWALINI.</p> <p>FROM ESHOWE TAXI RANK (NO.47) TO OLD MAIN ROAD TURN LEFT TO OSBORNE ROAD. TURN RIGHT TO KANGELA STREET. TURN LEFT TO R66 CROSS UMLALAZI BRIDGE, PICK AND DROP ALL THE WAY TO NKWALINI STORE.</p> <p>RETURN USING THE SAME AS PER FORWARD JOURNEY.</p>
12.18	<p>22071T220B4G00164288 - ESHOWE TO STILO.</p> <p>FROM ESHOWE TAXI RANK(NO.47) TO MAIN ROAD, TURN LEFT TO OSBORN ROAD ,TURN LEFT TO KANGELA STREET TO P50-1 NTUMENI, TURN LEFT TO P218 AND PROCEED TO MBONGOLWANE HOSPITAL AND MBONGOLWANE POLICE STATION, PASS MBONGOLWANE HOSPITAL & POLICE STATION, TURN RIGHT TO D1544 AND PROCEED TO STILO ,DROP & PICK PASSENGERS AND RETURN USING THE SAME ROUTE AS PER FORWARD JOURNEY.</p>
12.19	<p>22071T220B4H00164290 - ESHOWE TO NTUMENI</p> <p>FROM ESHOWE TAXI RANK(NO47) TO MAIN ROAD, TURN LEFT TO OSBORNE ROAD AND TURN RIGHT TO KANGELA STREET, PASS ESHOWE HOSPITAL AND GO STRAIGHT PASS MPUSHINI PARK, PROCEED TO P50-1 TO NTUMENI , DROP AND PICK PASSENGERS ALL WAY BACK TO ESHOWE, RETURN USING THE SAME ROUTE AS PER FORWARD JOURNEY</p>



transport

Department:
Transport
Province of KwaZulu-Natal

GAZETTE

LGKZNG20-2023-AUG

REGION: ALL

1) Application Number: APP0153793	2) Gazette Number: LGKZNG20-2023-AUG
3) Applicant: D QWABE ID NO. 7707025299085 Association: ESHOWE & DISTRICT TAXI OWNERS ASS.	4) Applicant Address: P O BOX 7 GINGINDLOVU 3800
5) Existing Licence Holder: NOT APPLICABLE ID NO. NOT APPLICABLE	6) Existing Licence Holder Address: NOT APPLICABLE
7) Type of application: NEW OPERATING LICENCE	8) Operating Licence Number: NOTAVAILABLE
9) Vehicle Type: MINIBUS	10) 1 X 15 (SEATED) + 0 (STANDING)
11) Region: KING CETSHWAYO	
12.1	22071T12059J10052082 - ESHOWE TO JOHANNESBURG FROM ESHOWE TAXI RANK (NO.47) TURN LEFT TO OSBORN ROAD TURN RIGHT TO KANGELA STREET, TURN LEFT JOIN R66, PASS NKWALENI PROCEED R66, PROCEED R66 TO NDUNDULU MOUNTAIN PASS MELMOTH, TURN R34 TO VRYHEID DROP PASSENGERS, PROCEED PASS UTRECHT SET DOWN PASSENGERS IN NEWCASTLE GO STRAIGHT TO (T-JUNCTION) TURN RIGHT TO N11, VOLKSRUST TURN LEFT TO R543, STANDERTON PROCEED, TURN RIGHT TO R23 HILDERBURG PASS GREYLENSTAND AND BALFOUR TURN RIGHT TO N3 FREEWAY, PROCEED AND TURN RIGHT RISSIK STREET, TURN RIGHT DEVELOUS, PROCEED TO SIZWE TAXI RANK, RETURN ALONG THE SAME ROUTE.
12.2	22071T22027Q10052090 - ESHOWE TO STANGER FROM ESHOWE TAXI RANK (NO.47) MAIN ROAD, TURN RIGHT TO JOHN ROSS HIGHWAY TO R66, TURN RIGHT PASS GINGINDLOVU, TURN RIGHT R102, PROCEED TO NEW GUELDERLAND TO STANGER, TURN RIGHT TO R74, TURN LEFT TO KING SHAKA ROAD, TURN RIGHT TO KWADUKUZA TAXI RANK, PICK UP PASSENGERS, RETURN USE THE SAME AS PER FORWARD JOURNEY, DROP PASSENGERS ALL THE WAY TO ESHOWE.
12.3	22071T2206LS10052080 - ESHOWE TO DURBAN FROM ESHOWE TAXI RANK (NO.47) MAIN ROAD TURN RIGHT TO JOHN ROASS HIGHWAY TO R66, TURN RIGHT PASS GINGINDLOVU TO DOKODWENI PLAZA, N2 FREEWAY STRAIGHT TO MVOTI PLAZA PROCEED HERE WE USE TWO WAYS (DROP PASSENGERS) FIRST WAY: TURN LEFT TO BALLITO M17 TO M4, SECOND WAY PROCEED N2 TO TONGAAT PLAZA PASS AND TURN LEFT TO M80, PASS GATEWAY TO M4 TWO WAYS COME TOGETHER TO M4 PASS VIRGINIA AIRPORT PROCEED ALONG M4 TURN RIGHT TO ARGYLE ROAD TO MNGENI ROAD TURN LEFT DROP PASSENGERS TO DURBAN STATION PROCEED MNGENI ROAD, TURN RIGHT TO LEOPARD STREET DROP PASSENGERS ALL THE WAY TO BEREA STATION AND TURN BACK TO ALICE STREET TO MNGENI ROAD TO DURBAN LONG DISTANCE TAXI RANK (NO. 35) PICK PASSENGERS. RETURN USE SAME AS PER FORWARD JOURNEY.
12.4	22071T2206WA10052085 - ESHOWE TO MANDINI FROM ESHOWE TAXI RANK (NO.47) MAIN ROAD, TURN RIGHT TO JOHN ROASS HIGHWAY TO R66, TURN RIGHT PASS GINGINDLOVU, TURN RIGHT R102, TURN RIGHT P224, PASS AMATIKULU MILL, PASS INYONI, PASS ISITHEBE INDUSTRIAL AREA, ENTER SUNDUMBILI TOWNSHIP TURN RIGHT TO SUNDUMBILI TAXI RANK, RETURN USE THE SAME AS PER FORWARD JOURNEY PICK AND DROP PASSENGERS ALL THE WAY TO ESHOWE.
12.5	22071T2206Y410052087 - ESHOWE TO MELMOTH FROM ESHOWE TAXI RANK (NO.47) TO MAIN ROAD TO OSBORN ROAD, TURN RIGHT TO KANGELA STREET, TURN LEFT JOIN R66, PASS NKWALENI PROCEED R66, DROP PASSENGERS ALL THE WAY R66, TURN RIGHT TO VICTORIA STREET, TO ENTER MELMOTH TOWN, TURN LEFT TO MELMOTH RANK, RETURN USE SAME AS PER FORWARD JOURNEY, DROP PASSENGERS ALL THE WAY TO ESHOWE.
12.6	22071T2206YH10164284 - ESHOWE TO ULUNDI FROM ESHOWE TAXI RANK (NO.47) TURN LEFT TO OSBORNE ROAD, TURN LEFT TO KANGELA STREET. TURN LEFT TO JOIN R66 TO NDUNDULU MOUNTAIN PASS MELMOTH. PROCEED WITH R66, TURN RIGHT TO P52/R66 AND GO STRAIGHT, TURN RIGHT TO PRINCESS MAGOGO STREET TO ULUNDI TAXI RANK, RETURN USING THE SAME AS PER FORWARD JOURNEY, PICK AND DROP PASSENGERS AL THE WAY TO ESHOWE.
12.7	22071T22071P00052084 - ESHOWE TO GINGINDLOVU FROM ESHOWE TAXI RANK (NO.47) MAIN ROAD, TURN RIGHT TO JOHN ROSS HIGHWAY TO R66, PICK AND DROP PASSENGERS. ALL THE WAY TO GINGINDLOVU TAXI RANK, RETURN USE THE SAME AS PER FORWARD JOURNEY, DROP PASSENGERS ALL THE WAY TO ESHOWE.
12.8	22071T22071T00052091 - ESHOWE TO MBONGOLWANE FROM ESHOWE TAXI RANK (NO.47) TO MAIN ROAD, TURN LEFT TO OSBORN ROAD, TURN RIGHT TO KANGELA STREET TO P50-1, NTUMENI, TURN LEFT TO P218, PROCEED TO MBONGOLWANE HOSPITAL AND MBONGOLWANE POLICE STATION, RETURN USING THE SAME ROUTE AS PER FORWARD JOURNEY AND DROP PASSENGERS.
12.9	22071T22071T00052092 - ESHOWE TO ZIQWAQWENI FROM ESHOWE TAXI RANK (NO.47) TO MAIN ROAD TO OSBORN ROAD, TURN RIGHT TO KANGELA STREET, JOIN R66, TURN LEFT, CROSS UMLALAZI BRIDGE AND TURN LEFT TO ZIQWAQWENI AREA, RETURN USING THE SAME AS PER FORWARD JOURNEY, DROP PASSENGERS ALL THE WAY TO ESHOWE.
12.10	22071T22071T00052093 - ESHOWE TO LINDELA FROM ESHOWE TAXI RANK (NO.47) TO MAIN ROAD TO OSBORN ROAD, TURN LEFT TO KANGELA STREET, TO P50-1 PASS NTUMENI PROCEED P50-1 NKANDLA WAY, TURN LEFT TO P15 LINDELA AREA, RETURN USING THE SAME ROUTE AS PER FORWARD JOURNEY, DROP PASSENGERS ALL THE WAY TO ESHOWE.
12.11	22071T22076H10052089 - ESHOWE TO NONGOMA 8. FROM ESHOWE TAXI RANK (NO.47), TURN LEFT TO OSBORNE ROAD, TURN RIGHT TO KANGELA STREET, TURN LEFT JOIN R66, PASS NKWALENI PROCEED R66, PROCEED R66 TO NDUNDULU MOUNTAIN, PASS MELMOTH, PROCEED R66, TURN RIGHT TO ULUNDI DROP SOME PASSENGERS, GO BACK TO R66, PROCEED TO NONGOMA TAXI RANK, RETURN FROM NONGOMA TAXI RANK TO R66, DROP PASSENGERS ALL THE WAY R66 TO ESHOWE.



transport

Department:
Transport
Province of KwaZulu-Natal

GAZETTE

LGKZNG20-2023-AUG

REGION: ALL

12.12	<p>22071T2207EP10052088 - ESHOWE TO NKANDLA :FROM ESHOWE TAXI RANK (NO.47),TURN LEFT TO OSBORN ROAD, TURN RIGHT TO KANGELA STREET, TURN LEFT JOIN R66,PASS NKWALENI PROCEED R66,PASS MELMOTH TOWN AND TURN RIGHT TO R68,STRAIGHT TO NKANDLA TAXI RANK (PICK UP PASSENGERS),RETURN USE SAME AS FORWARD JOURNEY, ESHOWE TO NKANDLA (2)FROM ESHOWE TAXI RANK (NO.47) TO MAIN ROAD TO OSBORN ROAD, TURN LEFT TO KANGELA STREET, TO P50-1 PASS NTUMENI PROCEED P50-1 PROCEED TO NKANDLA TAXI RANK, PICK PASSENGERS, RETURN USING THE SAME ROUTE AS FORWARD JOURNEY</p> <p>ESHOWE - NONGOMA,22071T22076110052089,KZNBRCCEMP0000761</p> <p>ROUTE 8.</p> <p>ESHOWE TO NONGOMA: FROM ESHOWE TAXI RANK (NO.47), TURN LEFT TO OSBORNE ROAD, TURN RIGHT TO KANGELA STREET, TURN LEFT JOIN R66, PASS NKWALENI PROCEED R66, PROCEED R66 TO NDUNDULU MOUNTAIN, PASS MELMOTH, PROCEED R66, TURN RIGHT TO ULUNDI DROP SOME PASSENGERS, GO BACK TO R66, PROCEED TO NONGOMA TAXI RANK, RETURN FROM NONGOMA TAXI RANK TO R66, DROP PASSENGERS ALL THE WAY R66 TO ESHOWE.</p> <p>ESHOWE - STANGER,22071T22027Q10052090,KZNBRCCEMP0000762</p> <p>ROUTE 9.</p> <p>ESHOWE TO STANGER: FROM ESHOWE TAXI RANK (NO.47) MAIN ROAD, TURN RIGHT TO JOHN ROSS HIGHWAY TO R66, TURN RIGHT PASS GINGINDLOVU, TURN RIGHT R102, PROCEED TO NEW GUELDERLAND TO STANGER, TURN RIGHT TO R74, TURN LEFT TO KING SHAKA ROAD, TURN RIGHT TO KWADUKUZA TAXI RANK, PICK UP PASSENGERS, RETURN USE THE SAME AS PER FORWARD JOURNEY, DROP PASSENGERS ALL THE WAY TO ESHOWE</p> <p>ESHOWE - MBONGOLWANE,22071T22071T00052091,KZNBRCCEMP0000764</p> <p>ROUTE 10.</p> <p>ESHOWE TO MBONGOLWANE FROM ESHOWE TAXI RANK (NO.47) TO MAIN ROAD, TURN LEFT TO OSBORN ROAD, TURN RIGHT TO KANGELA STREET TO P50-1 NTUMENI, TURN LEFT TO P218, PROCEED TO MBONGOLWANE HOSPITAL AND MBONGOLWANE POLICE STATION, RETURN USING THE SAME ROUTE AS PER FORWARD JOURNEY AND DROP PASSENGERS</p> <p>ESHOWE - ZIQWAQWENI,22071T22071T00052092,KZNBRCCEMP0000765</p> <p>ROUTE 11.</p> <p>ESHOWE TO ZIQWAQWENI: FROM ESHOWE TAXI RANK (NO.47) TO MAIN ROAD TO OSBORN ROAD, TURN RIGHT TO KANGELA STREET, JOIN R66, TURN LEFT, CROSS UMLALAZI BRIDGE AND TURN LEFT TO ZIQWAQ WENI AREA, RETURN USING THE SAME AS PER FORWARD JOURNEY, DROP PASSENGERS ALL THE WAY TO ESHOWE</p> <p>ESHOWE - LINDELA,22071T22071T00052093,KZNBRCCEMP0000766</p> <p>ROUTE 12.</p> <p>ESHOWE TO LINDELA :FROM ESHOWE TAXI RANK (NO.47) TO MAIN ROAD TO OSBORN ROAD, TURN LEFT TO KANGELA STREET, TO P50-1 PASS NTUMENI PROCEED P50-1 NKANDLA WAY, TURN LEFT TO P15 LINDELA AREA, RETURN USING THE SAME ROUTE AS PER FORWARD JOURNEY, DROP PASSENGERS ALL THE WAY TO ESHOWE.</p>
12.13	<p>22071T2207GY10164289 - ESHOWE TO NQUTU.</p> <p>FROM ESHOWE TAXI RANK (NO.47) TO OLD MAIN ROAD, TURN LEFT TO OSBORNE ROAD, TURN RIGHT TO KANGELA ROAD, TURN LEFT TO R66 CROSS UMLALAZI BRIDGE AND PROCEED STRAIGHT TO PASS NKWALINI, PROCEED WITH MELMOTH ROAD TO PASS MELMOTH TOWN, TURN RIGHT TO R68 NKANDLA ROAD, GO STRAIGHT AND TURN RIGHT TO PROCEED WITH BABANANGO ROAD, TURN LEFT TO R58 DUNDEE ROAD AND GO STRAIGHT, PROCEED TO NQUTU TOWN(NQUTU TAXI RANK),DROP AND PICK PASSENGERS ,RETURN USING THE SAME ROUTE AS PER FORWARD JOURNEY.</p>
12.14	<p>22071T2207J510164287 - ESHOWE TO VRYHEID.</p> <p>FROM ESHOWE TAXI RANK (NO.47) TURN LEFT TO OSBORN ROAD. TURN RIGHT TO KANGELA STREET. TURN LEFT AND JOIN R66 PASS NKWALINI PROCEED WITH R66,PASS MELMOTH TOWN AND GO STRAIGHT WITH R66 BECOMING R34.TURN RIGHT TO SCRATCH CRESCENT ROAD TO VRYHEID TAXI RANK TO DROP AND PICK PASSENGERS. RETURN USING AS PER FORWARD JOURNEY.</p>
12.15	<p>22071T2207XJ10052083 - ESHOWE TO EMPANGENI</p> <p>ESHOWE TAXI RANK (NO.47), TURN LEFT OSBORN ROAD, TURN RIGHT TO KANGELA STREET, TURN LEFT JOIN R66, CROSS UMLALAZI BRIDGE, PROCEED R66, TURN RIGHT TO P230, TURN RIGHT TO P230 TO NQOLENI TO MHLATHUZE BRIDGE JOIN R34 OR R66, PASS NKWALENI, TURN RIGHT TO R34 PROCEED, DROP ALL THE WAY TO EMPANGENI TOWN MAIN ROAD, TURN LEFT TO BIYELA ROAD, TURN RIGHT TO BYRNE STREET, TURN RIGHT O.K. RANK, DROP PASSENGERS PICK SOME PASSENGERS, TURN BACK TO BYRNE STREET, TO BIYELA ROAD TO EMPANGENI TAXI RANK (A.RANK), RETURN USE SAME AS PER FORWARD JOURNEY, DROP PASSENGERS ALL ALONG THE WAY R34 TO R66 TO ESHOWE.</p>
12.16	<p>22071T220B4E00164282 - ESHOWE TO MAQHWAKAZI.</p> <p>FROM ESHOWE TAXI RANK (NO.47) TO OLD MAIN ROAD, TURN LEFT TO OSBORNE ROAD, TURN RIGHT TO KANGELA STREET. TURN LEFT TO R66 CROSS UMLALAZI BRIDGE, TURN RIGHT TO P230 GO STRAIGHT TO MAQHWAKAZI AREA, RETURN USE SAME AS PER FORWARD JOURNEY PICK AND DROP PASSENGERS.</p>
12.17	<p>22071T220B4F00164285 - ESHOWE TO NKWALINI.</p> <p>FROM ESHOWE TAXI RANK (NO.47) TO OLD MAIN ROAD TURN LEFT TO OSBORNE ROAD. TURN RIGHT TO KANGELA STREET. TURN LEFT TO R66 CROSS UMLALAZI BRIDGE, PICK AND DROP ALL THE WAY TO NKWALINI STORE.</p> <p>RETURN USING THE SAME AS PER FORWARD JOURNEY.</p>
12.18	<p>22071T220B4G00164288 - ESHOWE TO STILO.</p> <p>FROM ESHOWE TAXI RANK(NO.47) TO MAIN ROAD, TURN LEFT TO OSBORN ROAD ,TURN LEFT TO KANGELA STREET TO P50-1 NTUMENI, TURN LEFT TO P218 AND PROCEED TO MBONGOLWANE HOSPITAL AND MBONGOLWANE POLICE STATION, PASS MBONGOLWANE HOSPITAL & POLICE STATION, TURN RIGHT TO D1544 AND PROCEED TO STILO ,DROP & PICK PASSENGERS AND RETURN USING THE SAME ROUTE AS PER FORWARD JOURNEY.</p>
12.19	<p>22071T220B4H00164290 - ESHOWE TO NTUMENI</p> <p>FROM ESHOWE TAXI RANK(NO47) TO MAIN ROAD, TURN LEFT TO OSBORNE ROAD AND TURN RIGHT TO KANGELA STREET, PASS ESHOWE HOSPITAL AND GO STRAIGHT PASS MPUSHINI PARK, PROCEED TO P50-1 TO NTUMENI , DROP AND PICK PASSENGERS ALL WAY BACK TO ESHOWE, RETURN USING THE SAME ROUTE AS PER FORWARD JOURNEY</p>



transport

Department:
Transport
Province of KwaZulu-Natal

GAZETTE

LGKZNG20-2023-AUG

REGION: ALL

1) Application Number: APP0153794	2) Gazette Number: LGKZNG20-2023-AUG
3) Applicant: D QWABE ID NO. 7707025299085 Association: ESHOWE & DISTRICT TAXI OWNERS ASS.	4) Applicant Address: PO BOX 7 GINGINDLOVU 3800
5) Existing Licence Holder: NOT APPLICABLE ID NO. NOT APPLICABLE	6) Existing Licence Holder Address: NOT APPLICABLE
7) Type of application: NEW OPERATING LICENCE	8) Operating Licence Number: NOTAVAILABLE
9) Vehicle Type: MINIBUS	10) 1 X 15 (SEATED) + 0 (STANDING)
11) Region: KING CETSHTWAYO	
12.1	22071T12059J10052082 - ESHOWE TO JOHANNESBURG FROM ESHOWE TAXI RANK (NO.47) TURN LEFT TO OSBORN ROAD TURN RIGHT TO KANGELA STREET, TURN LEFT JOIN R66, PASS NKWALENI PROCEED R66, PROCEED R66 TO NDUNDULU MOUNTAIN PASS MELMOTH, TURN R34 TO VRYHEID DROP PASSENGERS, PROCEED PASS UTRECHT SET DOWN PASSENGERS IN NEWCASTLE GO STRAIGHT TO (T-JUNCTION) TURN RIGHT TO N11, VOLKSRUST TURN LEFT TO R543, STANDERTON PROCEED, TURN RIGHT TO R23 HILDERBURG PASS GREYLENSTAND AND BALFOUR TURN RIGHT TO N3 FREEWAY, PROCEED AND TURN RIGHT RISSIK STREET, TURN RIGHT DEVELOUS, PROCEED TO SIZWE TAXI RANK, RETURN ALONG THE SAME ROUTE.
12.2	22071T22027Q10052090 - ESHOWE TO STANGER FROM ESHOWE TAXI RANK (NO.47) MAIN ROAD, TURN RIGHT TO JOHN ROSS HIGHWAY TO R66, TURN RIGHT PASS GINGINDLOVU, TURN RIGHT R102, PROCEED TO NEW GUELDERLAND TO STANGER, TURN RIGHT TO R74, TURN LEFT TO KING SHAKA ROAD, TURN RIGHT TO KWADUKUZA TAXI RANK, PICK UP PASSENGERS, RETURN USE THE SAME AS PER FORWARD JOURNEY, DROP PASSENGERS ALL THE WAY TO ESHOWE.
12.3	22071T2206LS10052080 - ESHOWE TO DURBAN FROM ESHOWE TAXI RANK (NO.47) MAIN ROAD TURN RIGHT TO JOHN ROASS HIGHWAY TO R66, TURN RIGHT PASS GINGINDLOVU TO DOKODWENI PLAZA, N2 FREEWAY STRAIGHT TO MVOTI PLAZA PROCEED HERE WE USE TWO WAYS (DROP PASSENGERS) FIRST WAY: TURN LEFT TO BALLITO M17 TO M4, SECOND WAY PROCEED N2 TO TONGAAT PLAZA PASS AND TURN LEFT TO M80, PASS GATEWAY TO M4 TWO WAYS COME TOGETHER TO M4 PASS VIRGINIA AIRPORT PROCEED ALONG M4 TURN RIGHT TO ARGYLE ROAD TO MNGENI ROAD TURN LEFT DROP PASSENGERS TO DURBAN STATION PROCEED MNGENI ROAD, TURN RIGHT TO LEOPARD STREET DROP PASSENGERS ALL THE WAY TO BEREA STATION AND TURN BACK TO ALICE STREET TO MNGENI ROAD TO DURBAN LONG DISTANCE TAXI RANK (NO. 35) PICK PASSENGERS. RETURN USE SAME AS PER FORWARD JOURNEY.
12.4	22071T2206WA10052085 - ESHOWE TO MANDINI FROM ESHOWE TAXI RANK (NO.47) MAIN ROAD, TURN RIGHT TO JOHN ROASS HIGHWAY TO R66, TURN RIGHT PASS GINGINDLOVU, TURN RIGHT R102, TURN RIGHT P224, PASS AMATIKULU MILL, PASS INYONI, PASS ISITHEBE INDUSTRIAL AREA, ENTER SUNDUMBILI TOWNSHIP TURN RIGHT TO SUNDUMBILI TAXI RANK, RETURN USE THE SAME AS PER FORWARD JOURNEY PICK AND DROP PASSENGERS ALL THE WAY TO ESHOWE.
12.5	22071T2206Y410052087 - ESHOWE TO MELMOTH FROM ESHOWE TAXI RANK (NO.47) TO MAIN ROAD TO OSBORN ROAD, TURN RIGHT TO KANGELA STREET, TURN LEFT JOIN R66, PASS NKWALENI PROCEED R66, DROP PASSENGERS ALL THE WAY R66, TURN RIGHT TO VICTORIA STREET, TO ENTER MELMOTH TOWN, TURN LEFT TO MELMOTH RANK, RETURN USE SAME AS PER FORWARD JOURNEY, DROP PASSENGERS ALL THE WAY TO ESHOWE.
12.6	22071T2206YH10164284 - ESHOWE TO ULUNDI FROM ESHOWE TAXI RANK (NO.47) TURN LEFT TO OSBORNE ROAD, TURN LEFT TO KANGELA STREET. TURN LEFT TO JOIN R66 TO NDUNDULU MOUNTAIN PASS MELMOTH. PROCEED WITH R66, TURN RIGHT TO P52/R66 AND GO STRAIGHT, TURN RIGHT TO PRINCESS MAGOGO STREET TO ULUNDI TAXI RANK, RETURN USING THE SAME AS PER FORWARD JOURNEY, PICK AND DROP PASSENGERS AL THE WAY TO ESHOWE.
12.7	22071T22071P00052084 - ESHOWE TO GINGINDLOVU FROM ESHOWE TAXI RANK (NO.47) MAIN ROAD, TURN RIGHT TO JOHN ROSS HIGHWAY TO R66, PICK AND DROP PASSENGERS. ALL THE WAY TO GINGINDLOVU TAXI RANK, RETURN USE THE SAME AS PER FORWARD JOURNEY, DROP PASSENGERS ALL THE WAY TO ESHOWE.
12.8	22071T22071T00052091 - ESHOWE TO MBONGOLWANE FROM ESHOWE TAXI RANK (NO.47) TO MAIN ROAD, TURN LEFT TO OSBORN ROAD, TURN RIGHT TO KANGELA STREET TO P50-1, NTUMENI, TURN LEFT TO P218, PROCEED TO MBONGOLWANE HOSPITAL AND MBONGOLWANE POLICE STATION, RETURN USING THE SAME ROUTE AS PER FORWARD JOURNEY AND DROP PASSENGERS.
12.9	22071T22071T00052092 - ESHOWE TO ZIQWAQWENI FROM ESHOWE TAXI RANK (NO.47) TO MAIN ROAD TO OSBORN ROAD, TURN RIGHT TO KANGELA STREET, JOIN R66, TURN LEFT, CROSS UMLALAZI BRIDGE AND TURN LEFT TO ZIQWAQWENI AREA, RETURN USING THE SAME AS PER FORWARD JOURNEY, DROP PASSENGERS ALL THE WAY TO ESHOWE.
12.10	22071T22071T00052093 - ESHOWE TO LINDELA FROM ESHOWE TAXI RANK (NO.47) TO MAIN ROAD TO OSBORN ROAD, TURN LEFT TO KANGELA STREET, TO P50-1 PASS NTUMENI PROCEED P50-1 NKANDLA WAY, TURN LEFT TO P15 LINDELA AREA, RETURN USING THE SAME ROUTE AS PER FORWARD JOURNEY, DROP PASSENGERS ALL THE WAY TO ESHOWE.
12.11	22071T22076H10052089 - ESHOWE TO NONGOMA 8. FROM ESHOWE TAXI RANK (NO.47), TURN LEFT TO OSBORNE ROAD, TURN RIGHT TO KANGELA STREET, TURN LEFT JOIN R66, PASS NKWALENI PROCEED R66, PROCEED R66 TO NDUNDULU MOUNTAIN, PASS MELMOTH, PROCEED R66, TURN RIGHT TO ULUNDI DROP SOME PASSENGERS, GO BACK TO R66, PROCEED TO NONGOMA TAXI RANK, RETURN FROM NONGOMA TAXI RANK TO R66, DROP PASSENGERS ALL THE WAY R66 TO ESHOWE.



transport

Department:
Transport
Province of KwaZulu-Natal

GAZETTE

LGKZNG20-2023-AUG

REGION: ALL

12.12	<p>22071T2207EP10052088 - ESHOWE TO NKANDLA :FROM ESHOWE TAXI RANK (NO.47),TURN LEFT TO OSBORN ROAD, TURN RIGHT TO KANGELA STREET, TURN LEFT JOIN R66,PASS NKWALENI PROCEED R66,PASS MELMOTH TOWN AND TURN RIGHT TO R68,STRAIGHT TO NKANDLA TAXI RANK (PICK UP PASSENGERS),RETURN USE SAME AS FORWARD JOURNEY, ESHOWE TO NKANDLA (2)FROM ESHOWE TAXI RANK (NO.47) TO MAIN ROAD TO OSBORN ROAD, TURN LEFT TO KANGELA STREET, TO P50-1 PASS NTUMENI PROCEED P50-1 PROCEED TO NKANDLA TAXI RANK, PICK PASSENGERS, RETURN USING THE SAME ROUTE AS FORWARD JOURNEY</p> <p>ESHOWE - NONGOMA,22071T22076110052089,KZNBRCCEMP0000761</p> <p>ROUTE 8.</p> <p>ESHOWE TO NONGOMA: FROM ESHOWE TAXI RANK (NO.47), TURN LEFT TO OSBORNE ROAD, TURN RIGHT TO KANGELA STREET, TURN LEFT JOIN R66, PASS NKWALENI PROCEED R66, PROCEED R66 TO NDUNDULU MOUNTAIN, PASS MELMOTH, PROCEED R66, TURN RIGHT TO ULUNDI DROP SOME PASSENGERS, GO BACK TO R66, PROCEED TO NONGOMA TAXI RANK, RETURN FROM NONGOMA TAXI RANK TO R66, DROP PASSENGERS ALL THE WAY R66 TO ESHOWE.</p> <p>ESHOWE - STANGER,22071T22027Q10052090,KZNBRCCEMP0000762</p> <p>ROUTE 9.</p> <p>ESHOWE TO STANGER: FROM ESHOWE TAXI RANK (NO.47) MAIN ROAD, TURN RIGHT TO JOHN ROSS HIGHWAY TO R66, TURN RIGHT PASS GINGINDLOVU, TURN RIGHT R102, PROCEED TO NEW GUELDERLAND TO STANGER, TURN RIGHT TO R74, TURN LEFT TO KING SHAKA ROAD, TURN RIGHT TO KWADUKUZA TAXI RANK, PICK UP PASSENGERS, RETURN USE THE SAME AS PER FORWARD JOURNEY, DROP PASSENGERS ALL THE WAY TO ESHOWE</p> <p>ESHOWE - MBONGOLWANE,22071T22071T00052091,KZNBRCCEMP0000764</p> <p>ROUTE 10.</p> <p>ESHOWE TO MBONGOLWANE FROM ESHOWE TAXI RANK (NO.47) TO MAIN ROAD, TURN LEFT TO OSBORN ROAD, TURN RIGHT TO KANGELA STREET TO P50-1 NTUMENI, TURN LEFT TO P218, PROCEED TO MBONGOLWANE HOSPITAL AND MBONGOLWANE POLICE STATION, RETURN USING THE SAME ROUTE AS PER FORWARD JOURNEY AND DROP PASSENGERS</p> <p>ESHOWE - ZIQWAQWENI,22071T22071T00052092,KZNBRCCEMP0000765</p> <p>ROUTE 11.</p> <p>ESHOWE TO ZIQWAQWENI: FROM ESHOWE TAXI RANK (NO.47) TO MAIN ROAD TO OSBORN ROAD, TURN RIGHT TO KANGELA STREET, JOIN R66, TURN LEFT, CROSS UMLALAZI BRIDGE AND TURN LEFT TO ZIQWAQWENI AREA, RETURN USING THE SAME AS PER FORWARD JOURNEY, DROP PASSENGERS ALL THE WAY TO ESHOWE</p> <p>ESHOWE - LINDELA,22071T22071T00052093,KZNBRCCEMP0000766</p> <p>ROUTE 12.</p> <p>ESHOWE TO LINDELA :FROM ESHOWE TAXI RANK (NO.47) TO MAIN ROAD TO OSBORN ROAD, TURN LEFT TO KANGELA STREET, TO P50-1 PASS NTUMENI PROCEED P50-1 NKANDLA WAY, TURN LEFT TO P15 LINDELA AREA, RETURN USING THE SAME ROUTE AS PER FORWARD JOURNEY, DROP PASSENGERS ALL THE WAY TO ESHOWE.</p>
12.13	<p>22071T2207GY10164289 - ESHOWE TO NQUTU.</p> <p>FROM ESHOWE TAXI RANK (NO.47) TO OLD MAIN ROAD, TURN LEFT TO OSBORNE ROAD, TURN RIGHT TO KANGELA ROAD, TURN LEFT TO R66 CROSS UMLALAZI BRIDGE AND PROCEED STRAIGHT TO PASS NKWALINI, PROCEED WITH MELMOTH ROAD TO PASS MELMOTH TOWN, TURN RIGHT TO R68 NKANDLA ROAD, GO STRAIGHT AND TURN RIGHT TO PROCEED WITH BABANANGO ROAD, TURN LEFT TO R58 DUNDEE ROAD AND GO STRAIGHT, PROCEED TO NQUTU TOWN(NQUTU TAXI RANK),DROP AND PICK PASSENGERS ,RETURN USING THE SAME ROUTE AS PER FORWARD JOURNEY.</p>
12.14	<p>22071T2207J510164287 - ESHOWE TO VRYHEID.</p> <p>FROM ESHOWE TAXI RANK (NO.47) TURN LEFT TO OSBORN ROAD. TURN RIGHT TO KANGELA STREET. TURN LEFT AND JOIN R66 PASS NKWALINI PROCEED WITH R66,PASS MELMOTH TOWN AND GO STRAIGHT WITH R66 BECOMING R34.TURN RIGHT TO SCRATCH CRESCENT ROAD TO VRYHEID TAXI RANK TO DROP AND PICK PASSENGERS. RETURN USING AS PER FORWARD JOURNEY.</p>
12.15	<p>22071T2207XJ10052083 - ESHOWE TO EMPANGENI</p> <p>ESHOWE TAXI RANK (NO.47), TURN LEFT OSBORN ROAD, TURN RIGHT TO KANGELA STREET, TURN LEFT JOIN R66, CROSS UMLALAZI BRIDGE, PROCEED R66, TURN RIGHT TO P230, TURN RIGHT TO P230 TO NQOLENI TO MHLATHUZE BRIDGE JOIN R34 OR R66, PASS NKWALENI, TURN RIGHT TO R34 PROCEED, DROP ALL THE WAY TO EMPANGENI TOWN MAIN ROAD, TURN LEFT TO BIYELA ROAD, TURN RIGHT TO BYRNE STREET, TURN RIGHT O.K. RANK, DROP PASSENGERS PICK SOME PASSENGERS, TURN BACK TO BYRNE STREET, TO BIYELA ROAD TO EMPANGENI TAXI RANK (A.RANK), RETURN USE SAME AS PER FORWARD JOURNEY, DROP PASSENGERS ALL ALONG THE WAY R34 TO R66 TO ESHOWE.</p>
12.16	<p>22071T220B4E00164282 - ESHOWE TO MAQHWAKAZI.</p> <p>FROM ESHOWE TAXI RANK (NO.47) TO OLD MAIN ROAD, TURN LEFT TO OSBORNE ROAD, TURN RIGHT TO KANGELA STREET. TURN LEFT TO R66 CROSS UMLALAZI BRIDGE, TURN RIGHT TO P230 GO STRAIGHT TO MAQHWAKAZI AREA, RETURN USE SAME AS PER FORWARD JOURNEY PICK AND DROP PASSENGERS.</p>
12.17	<p>22071T220B4F00164285 - ESHOWE TO NKWALINI.</p> <p>FROM ESHOWE TAXI RANK (NO.47) TO OLD MAIN ROAD TURN LEFT TO OSBORNE ROAD. TURN RIGHT TO KANGELA STREET. TURN LEFT TO R66 CROSS UMLALAZI BRIDGE, PICK AND DROP ALL THE WAY TO NKWALINI STORE.</p> <p>RETURN USING THE SAME AS PER FORWARD JOURNEY.</p>
12.18	<p>22071T220B4G00164288 - ESHOWE TO STILO.</p> <p>FROM ESHOWE TAXI RANK(NO.47) TO MAIN ROAD, TURN LEFT TO OSBORN ROAD ,TURN LEFT TO KANGELA STREET TO P50-1 NTUMENI, TURN LEFT TO P218 AND PROCEED TO MBONGOLWANE HOSPITAL AND MBONGOLWANE POLICE STATION, PASS MBONGOLWANE HOSPITAL & POLICE STATION, TURN RIGHT TO D1544 AND PROCEED TO STILO ,DROP & PICK PASSENGERS AND RETURN USING THE SAME ROUTE AS PER FORWARD JOURNEY.</p>
12.19	<p>22071T220B4H00164290 - ESHOWE TO NTUMENI</p> <p>FROM ESHOWE TAXI RANK(NO47) TO MAIN ROAD, TURN LEFT TO OSBORNE ROAD AND TURN RIGHT TO KANGELA STREET, PASS ESHOWE HOSPITAL AND GO STRAIGHT PASS MPUSHINI PARK, PROCEED TO P50-1 TO NTUMENI , DROP AND PICK PASSENGERS ALL WAY BACK TO ESHOWE, RETURN USING THE SAME ROUTE AS PER FORWARD JOURNEY</p>



transport

Department:
Transport
Province of KwaZulu-Natal

GAZETTE

LGKZNG20-2023-AUG

REGION: ALL

1)	Application Number: APP0153860	2)	Gazette Number: LGKZNG20-2023-AUG
3)	Applicant: RB SMITH ID NO. 7612195157081 Association: DUNDEE TRANSPORT ASSOCIATION	4)	Applicant Address: P.O BOX 1264 DUNDEE 3000
5)	Existing Licence Holder: NOT APPLICABLE ID NO. NOT APPLICABLE	6)	Existing Licence Holder Address: NOT APPLICABLE
7)	Type of application: ADD AUTHORISATIONS/ROUTES	8)	Operating Licence Number: LGKZN0203000826
9)	Vehicle Type: MINIBUS	10)	1 X 13 (SEATED) + 0 (STANDING)
11)	Region: UMZINYATHI		
12.1	<p>21004P2207CF00047599 - DUNDEE TO ANNIEVILLE</p> <p>ALTERNATIVE 1 FROM DUNDEE TAXI RANK TURN RIGHT INTO SMITH STREET, PROCEED ALONG SMITH STREET, TURN RIGHT INTO VICTORIA STREET (R68), PROCEED ALONG VICTORIA STREET (R68), TURN RIGHT INTO KARL LANDMAN STREET, PROCEED ALONG KARL LANDMAN STREET, FOLLOW R68 TURN RIGHT INTO R621 PROCEED ALONG R621 TO HATTINGSBURG, FOLLOW R621 TO DANNHAUSER, FOLLOW R621, TURN RIGHT INTO P38, PROCEED ALONG P38 TO ANNIEVILLE, KWAMDAKANE TAXI RANK, OFFLOAD, LOAD AND RETURN ALONG THE FORWARD ROUTE IN REVERSE.</p> <p>CONDITIONS: NO PICK UP ALLOWED AT ANNIEVILLE AS PER THE INSTRUCTION OF DUNDEE TAXI ASSOCIATION.</p> <p>ALTERNATIVE 2 FROM DUNDEE TAXI RANK TURN RIGHT INTO SMITH STREET, PROCEED ALONG SMITH STREET, TURN RIGHT INTO VICTORIA STREET (R68), PROCEED ALONG VICTORIA STREET (R68), TURN LEFT INTO BROWNING STREET, PROCEED ALONG BROWNING STREET, TURN RIGHT INTO UNION STREET, PROCEED ALONG UNION STREET, TURN LEFT INTO ARGYLE STREET, PROCEED ALONG ARGYLE STREET TO P272 FOLLOW P272 TO ANNIEVILLE, KWAMDAKANE TAXI RANK, OFFLOAD, LOAD AND RETURN ALONG FORWARD ROUTE IN REVERSE.</p>		
12.2	<p>KZPRERC2725833 - DUNDEE TO STRATHFORD FARM</p> <p>FROM DUNDEE TAXI RANK TURN RIGHT INTO SMITH STREET, FROM SMITH STREET TURN LEFT INTO COMMERCIAL STREET FOLLOW R33 TO STRATHFORD FARM AND RETURN WITH PASSENGERS USING THE SAME ROUTE.</p>		
12.3	<p>2202DH21004R10050923 - DUNDEE TO DURBAN ALTERNATIVE ROUTE</p> <p>FROM DUNDEE TAXI RANK FOLLOW ROUTE UP TO THE N3, PROCEED WITH N3 TO CATO RIDGE, ALONG N3 OFF RAMP INTO M13, PROCEED WITH OLD MAIN ROAD (M31), TURN RIGHT INTO MOODLE STREET PINETOWN, AND OFFLOAD ONLY. PROCEED WITH MOODLE STREET, TURN RIGHT INTO OLD MAIN ROAD M31, PROCEED WITH OLD MAIN ROAD, TURN RIGHT INTO STAPPLETON ROAD (M5) PROCEED WITH STAPPLETON ROAD (M5), TURN LEFT INTO J. S. MARWICK HIGHWAY (M13), PROCEED WITH J. S. MARWICK HIGHWAY (M13) ONRAMP, INTO N3, PROCEED WITH N3 OFFRAMP INTO OLD DUTCH ROAD (M13), PROCEED WITH OLD DUTCH ROAD STRAIGHT INTO ALICE STREET, OFFLOAD ONLY AT YMCA. PROCEED WITH ALICE STREET (M4) TURN LEFT INTO ALBERT STREET, THEN UMGENI ROAD, TURN LEFT INTO CRABBLE STREET, TURN LEFT INTO OSBORNE STREET, OFFLOAD AND LOAD AND RETURN AS PER RETURN ROUTE BELOW AND THE REMAINDER OF THE FORWARD ROUTE IN REVERSE.</p> <p>ALTERNATIVE ROUTE FROM DUNDEE TAXI RANK FOLLOW THE SAME ROUTE UP TO POMEROY, PROCEED TO TUGELA FERRY, PROCEED TO KEATS DRIFT, PROCEED TO GREYTOWN, PROCEED TO NEW HANOVER, AND PROCEED TO PIETERMARITZBURG, ENTERING ALONG NEW GREYTOWN ROAD, PROCEED WITH NEW GREYTOWN ROAD TO ONRAMP TO N3, PROCEED WITH N3, BYPASS CATO RIDGE, PROCEED ALONG N3- OFF RAMP INTO M13, LEFT INTO OLD MAIN ROAD (M31), PROCEED WITH OLD MAIN ROAD (M31), TURN RIGHT INTO MOODLE STREET PINETOWN, OFFLOAD ONLY. PROCEED WITH MOODLE STREET, TURN RIGHT INTO OLD MAID ROAD (M31), PROCEED WITH OLD MAIN ROAD M31, TURN RIGHT INTO STAPPLETON ROAD (M5) PROCEED WITH STAPPLETON ROAD (M5), TURN LEFT INTO J. S. MARWICK HIGHWAY (M13), PROCEED WITH J. S. MARWICK HIGHWAY (M13), INTO N3, PROCEED WITH N3 OFFRAMP INTO OLD DUTCH ROAD (M13), PROCEED WITH OLD DUTCH ROAD STRAIGHT INTO ALICE STREET, OFFLOAD ONLY AT YMCA. PROCEED WITH ALICE STREET (M4) TURN LEFT INTO ALBERT STREET, THEN UMGENI ROAD, TURN LEFT INTO CRABBLE STREET, TURN LEFT INTO OSBORNE STREET TO OSBORNE TAXI RANK, OFFLOAD AND LOAD AND RETURN AS PER RETURN ROUTE AND THE REMAINDER OF THE FORWARD ROUTE IN REVERSE.</p> <p>CONDITIONS/RESTRICTIONS NO PICKING UP OF PASSENGERS IS ALLOWED ON THE FORWARD JOURNEY, NO SETTING DOWN OF PASSENGERS IS PERMITTED ON THE RETURN JOURNEY BETWEEN DUNDEE AND DURBAN.</p> <p>RETURN ROUTE FROM DURBAN TO DUNDEE FROM OSBOURNE STREET TAXI RANK INTO FIRST AVENUE JOIN EPSON ROAD, UMGENI ROAD INTO LEOPOLD STREET, CANONGATE ROAD, INTO THE WESTERN FREEWAY (N3) AND PROCEED ALONG N3 AND THE REMAINDER OF THE FORWARD ROUTE IN REVERSE.</p>		
12.4	<p>21004P21004R10047609 - DUNDEE TO PIETERMARITZBURG</p> <p>FROM DUNDEE TAXI RANK TURN RIGHT INTO SMITH STREET, PROCEED ALONG SMITH STREET, TURN RIGHT INTO VICTORIA STREET (R68), PROCEED ALONG VICTORIA STREET (R68), TURN RIGHT INTO KARL LANDMAN STREET, PROCEED ALONG KARL LANDMAN, TURN LEFT INTO R614, PROCEED ALONG R614, TURN LEFT INTO R602, FOLLOW R602 TO WASBANK, FOLLOW R602 TO WESSESNEK, FOLLOW R602 TO ELANDSLAAGTE, PROCEED ALONG R602, TURN LEFT INTO N11, FOLLOW N11 TO LADYSMITH, TURN LEFT INTO P32, TURN RIGHT INTO P325, PROCEED TO P544, PROCEED TO COLENZO, BYPASSING COLENZO, TURN LEFT INTO R103, PROCEED TO FRERE, TURN LEFT INTO N3, PROCEED WITH N3 TO PIETERMARITZBURG, TURN RIGHT AT BHAMBATHA (GREYTOWN ROAD) INTO CHURCH STREET, TURN LEFT INTO MASUKWANA (EAST STREET), TURN RIGHT INTO JABU NDLOVU (LOOP STREET), TURN RIGHT INTO BOSHOFF STREET, TURN LEFT INTO PIET-MARITZ STREET, TURN LEFT INTO PINE STREET TO CHURCH STREET TERMINAL NO1 (CHURCH/ PINE) (KPC0031).</p> <p>ALTERNATIVE: NEW GREYTOWN ROAD LEFT INTO BHAMBATHA (GREYTOWN ROAD) INTO CHURCH STREET, LEFT INTO MASUKWANA (EAST STREET), RIGHT INTO JABU NDLOVU (LOOP) STREET, RIGHT INTO BOSHOFF STREET, LEFT INTO PIET- MARITZ STREET, LEFT INTO PINE STREET, TO CHURCH STREET TERMINAL NO1 (CHURCH / PINE) (KPC0031), AND RETURN INTO CHURCH STREET, LEFT INTO WEST STREET, RIGHT INTO BERG STREET, RIGHT INTO EAST STREET, LEFT INTO CHURCH STREET BECOMING OLD GREYTOWN ROAD AND PROCEED ALONG THE REMAINDER OF THE FORWARD ROUTE IN REVERSE.</p>		
12.5	<p>KZPRERC2712211 - DUNDEE TO TUGELA FERRY</p> <p>FROM DUNDEE TAXI RANK TURN RIGHT INTO SMITH, PROCEED ALONG SMITH STREET, TURN RIGHT INTO VICTORIA STREET (R68), PROCEED ALONG VICTORIA STREET, LEFT INTO WILSON STREET (R33), PROCEED ALONG WILSON STREET, FOLLOW R33 TO HELPMKAAR, FOLLOW R33 TO POMEROY PROCEED ALONG PASS POMEROY FOLLOW R33 TO TUGELA FERRY TAXI RANK AND RETURN ALONG ROUTE IN REVERSE.</p>		
12.6	<p>2207BP2207BP00050946 - DUNDEE TO SIBONGILE TOWNSHIP</p> <p>FROM DUNDEE TAXI RANK TURN RIGHT INTO SMITH STREET, PROCEED ALONG SMITH STREET, PROCEED ALONG SMITH STREET, TURN RIGHT INTO VICTORIA STREET (R68), TURN LEFT INTO CORNHILL STREET, AND PROCEED ALONG CORNHILL STREET STRAIGHT INTO SIBONGILE. OFFLOAD, LOAD AND RETURN ALONG THE FORWARD ROUTE IN REVERSE.</p>		



transport

Department:
Transport
Province of KwaZulu-Natal

GAZETTE

LGKZNG20-2023-AUG

REGION: ALL

12.7	2207BP2207BP00050960 - DUNDEE TO STRATHMORE PARK FROM DUNDEE TAXI RANK TURN RIGHT INTO SMITH STREET, PROCEED ALONG SMITH STREET, TURN RIGHT INTO VICTORIA STREET (R68), AND TURN RIGHT INTO STRATHMORE, OFFLOAD, LOAD AND RETURN ALONG FORWARD ROUTE IN REVERSE.
12.8	2207BP2207BP00050948 - DUNDEE TO WASBANK FROM DUNDEE TAXI RANK RIGHT INTO SMITH STREET, PROCEED ALONG SMITH STREET, TURN RIGHT INTO VICTORIA STREET (R68), PROCEED ALONG VICTORIA STREET (R68), FOLLOW P33-2, PROCEED ALONG P33-2 TO WASBANK, PROCEED ALONG P33-2, TURN LEFT INTO STATION STREET, WASBANK TAXI RANK, OFFLOAD, LOAD, RETURN ALONG THE FORWARD ROUTE IN REVERSE.
12.9	2207BP2207BP00050963 - DUNDEE TO PEACEVALE / FORESTDALE FROM DUNDEE TAXI RANK TURN RIGHT INTO SMITH STREET, PROCEED ALONG SMITH STREET, TURN LEFT INTO VICTORIA STREET (R68), TURN LEFT INTO BROWNING STREET, AND PROCEED ALONG BROWNING STREET STRAIGHT INTO MPATI ROAD, OFFLOAD, LOAD. FROM MPATI ROAD TURN RIGHT INTO UNION STREET, PROCEED ALONG UNION STREET, TURN LEFT INTO KARL LANDMAN STREET TO PICK N PAY CENTRE, OFFLOAD, LOAD. PROCEED ALONG KARL LANDMAN STREET, TURN LEFT INTO BEACONSFIELD STREET TO SPAR, OFFLOAD, LOAD.
12.10	2207BP2207XJ10050582 - DUNDEE TO EMPANGENI FROM DUNDEE TAXI RANK TURN RIGHT INTO SMITH STREET, PROCEED ALONG SMITH STREET, TURN RIGHT INTO VICTORIA STREET (R68), PROCEED ALONG VICTORIA STREET (R68), FOLLOW R68/R33, TURN RIGHT INTO R68, FOLLOW R68 TO NQUTHU, PROCEED ALONG R68 TO BABANANGO, FOLLOW R68 UP TO R34, TURN RIGHT INTO R34, FOLLOW R34 TO MELMOTH, FOLLOW R34 TO NKWALENI, TURN LEFT TOWARDS EMPANGENI (R34), PROCEED ALONG R34 TO EMPANGENI, STRAIGHT INTO MAIN ROAD, TURN RIGHT INTO WEIGHTMAN STREET TAXI RANK, OFFLOAD, LOAD AND RETURN ALONG THE FORWARD ROUTE IN REVERSE. ALTERNATIVE FROM DUNDEE TAXI RANK TURN RIGHT INTO SMITH STREET, PROCEED ALONG SMITH STREET, TURN LEFT INTO VICTORIA STREET (R68), PROCEED ALONG VICTORIA STREET (R68), FOLLOW R68/R33 TO VRYHEID, TURN RIGHT INTO VRYHEID BYPASS (R34) PROCEED ALONG R34 TOWARDS ULUNDI (R34), INTO R66, AND PROCEED TO ULUNDI TAXI RANK, OFFLOAD ONLY. FROM ULUNDI TAXI RANK RETURN TO R34, FOLLOW R34 TO MELMOTH, FOLLOW R34 TO NKWALENI, TURN LEFT TOWARDS EMPANGENI (R34), PROCEED ALONG R34 TO EMPANGENI STRAIGHT INTO MAIN ROAD, TURN RIGHT INTO WEIGHTMAN STREET TAXI RANK, OFFLOAD, LOAD AND RETURN ALONG THE FORWARD ROUTE IN REVERSE.
12.11	2207BP2207BP00050947 - DUNDEE TO RORKE'S DRIFT (VIA BON DOU/DE WAAL). FROM DUNDEE TAXI RANK TURN RIGHT INTO SMITH STREET, PROCEED ALONG SMITH STREET, TURN RIGHT INTO VICTORIA STREET (R68), PROCEED ALONG VICTORIA STREET (R68), TURN LEFT INTO WILSON STREET (R33), PROCEED ALONG WILSON STREET, FOLLOW R33, TURN LEFT INTO P190 (VIA BON DOU) PROCEED ALONG P190 TO RORKE DRIFT, SHIYANE MISSION, OFF LOAD, LOAD AND RETURN ALONG THE FORWARD ROUTE IN REVERSAL.
12.12	KZPRERC2908309 - DUNDEE TO JOHANNESBURG ALTERNATIVE 1 FROM DUNDEE TAXI RANK TURN RIGHT INTO SMITH STREET, PROCEED WITH SMITH STREET, TURN RIGHT INTO VICTORIA STREET (R68), PROCEED WITH VICTORIA STREET (R68), TURN INTO KARL LANDMAN STREET (R68), FOLLOW R68, TURN RIGHT INTO R621, FOLLOW R621 TO HATTING SPRUIT, FOLLOW R621 TO DANHAUSER, FOLLOW R621 TO N11, TURN RIGHT ONTO N11, FOLLOW N11 TO NEWCASTLE, TURN LEFT ONTO R34 (MEMEL), PROCEED TO R34 TO MEMEL, FOLLOW R34 TO VREDE, FOLLOW R34 TO CORNELIA (R103), FOLLOW R103 TO VILLIERS, PROCEED TO VILLIERS TURN RIGHT ONTO N3, FOLLOW N3 TO HEIDELBERG, FOLLOW N3 TO JOHANNESBURG, PROCEED WITH N3 TURN RIGHT ONTO M2, PROCEED WITH M2, OFFRAMP ONTO SIEMERT ROAD (M31), PROCEED SIEMERT ROAD, FOLLOW INTO END STREET, PROCEED WITH END STREET, OFFRAMP ONTO ANDERSON STREET, PROCEED ANDERSON STREET, TURN RIGHT INTO NUGGET STREET, PROCEED NUGGET STREET, TURN LEFT INTO COMMISSIONER STREET (R24), PROCEED COMMISSIONER STREET, TURN RIGHT INTO RISSIK STREET (M9), PROCEED RISSIK STREET TURN RIGHT TO DE VILLIERS STREET PROCEED DE VILLIERS STREET, TURN LEFT INTO WANDERERS STREET, PROCEED WANDERERS STREET TURN LEFT INTO NOORD STREET (JOHANNESBURG RAILWAY STATION TAXI RANK) OFF-LOAD AND RETURN THE SAME ROUTE. ALTERNATIVE 2 FROM DUNDEE TAXI RANK TURN RIGHT INTO SMITH STREET, PROCEED WITH SMITH STREET, TURN RIGHT INTO VICTORIA STREET (R68), PROCEED WITH VICTORIA STREET (R68), TURN INTO KARL LANDMAN STREET (R68), FOLLOW (R68), TURN RIGHT INTO R621, FOLLOW R621 TO HATTING SPRUIT, FOLLOW R621 TO DANHAUSER, FOLLOW R621 TO N11, TURN RIGHT ONTO N11, FOLLOW N11 TO NEWCASTLE BYPASS, PROCEED NEWCASTLE BYPASS, FOLLOW N11 TO VOLKRUST (LAINGSNEK STREET), PROCEED LAINGSNEK STREET TURN LEFT INTO JOUBERT STREET TURN RIGHT INTO DAN PIENAAR STREET (R543), PROCEED DAN PIENAAR STREET TURN RIGHT ONTO R23 TO STANDERTON (BOTH STREET), PROCEED BOTH STREET LEFT INTO LOMBARD STREET, PROCEED LOMBARD STREET, TURN LEFT INTO KROG STREET, PROCEED KROG STREET, EXIT STANDERTON ON R23, FOLLOW R23 PAST GREYLINGSTAD, FOLLOW R23 PAST BALFOUR, FOLLOW R23 TO HEIDELBERG, AT HIEDELBERG TURN RIGHT ONTO N3 TOWARDS JOHANNESBURG, FOLLOW N3 TO JOHANNESBURG, PROCEED N3 TURN RIGHT ONTO M2, PROCEED M2 OFFRAMP ONTO SIEMERT ROAD (M31), PROCEED SIEMERT ROAD, FOLLOW INTO END STREET, PROCEED END STREET OFFRAMP ONTO ANDERSON STREET, PROCEED ANDERSON STREET, TURN RIGHT INTO NUGGET STREET, PROCEED NUGGET STREET, TURN LEFT INTO COMMISSIONER STREET (R24), PROCEED COMMISSIONER STREET, TURN RIGHT INTO RISSIK STREET (M9), PROCEED RISSIK STREET, TURN RIGHT INTO DE VILLIERS STREET, PROCEED DE VILLIERS STREET TURN LEFT INTO WANDERERS STREET, PROCEED WANDERERS STREET, TURN LEFT INTO NOORD STREET (JOHANNESBURG RAILWAY STATION TAXI RANK) OFF-LOAD, LOAD AND RETURN THE SAME ROUTE.
12.13	2207BP2207BP00050958 - DUNDEE TO DUNDEE HOSPITAL FROM DUNDEE TAXI RANK TURN RIGHT INTO SMITH STREET, PROCEED ALONG SMITH STREET, PROCEED ALONG SMITH STREET, TURN RIGHT INTO VICTORIA STREET (R68), TURN LEFT INTO CORPORATION STREET, PROCEED STRAIGHT INTO DUNDEE HOSPITAL, OFFLOAD, LOAD AND RETURN ALONG FORWARD ROUTE IN REVERSE.
12.14	2207BP2207BP00050962 - DUNDEE TO PEACEVALE/FORESTDALE FROM DUNDEE TAXI RANK TURN RIGHT INTO SMITH STREET, PROCEED ALONG SMITH STREET, TURN RIGHT INTO VICTORIA STREET (R68), TURN RIGHT INTO HAJEE JAMAL STREET, PROCEED ALONG HAJEE JAMAL STREET, AND TURN RIGHT INTO PEACEVALE, OFFLOAD AND LOAD, PROCEED WITH HAJEE JAMAL STREET INTO FORESTDALE, OFFLOAD, LOAD, FROM FORESTDALE TURN RIGHT INTO COMMERCIAL STREET, PROCEED ALONG COMMERCIAL STREET STRAIGHT INTO WILSON STREET, PROCEED ALONG WILSON STREET, TURN RIGHT INTO VICTORIA STREET (R68), PROCEED ALONG VICTORIA STREET (R68), AND TURN LEFT INTO TAXI RANK.



transport

Department:
Transport
Province of KwaZulu-Natal

GAZETTE

LGKZNG20-2023-AUG

REGION: ALL

1) Application Number: APP0155451	2) Gazette Number: LGKZNG20-2023-AUG
3) Applicant: JT BIYELA ID NO. 6305305447085 Association: MELMOTH TRANSPORT OWNERS ASSOCIATION	4) Applicant Address: PO BOX 276 MELMOTH 3835
5) Existing Licence Holder: NOT APPLICABLE ID NO. NOT APPLICABLE	6) Existing Licence Holder Address: NOT APPLICABLE
7) Type of application: NEW OPERATING LICENCE	8) Operating Licence Number: NOTAVAILABLE
9) Vehicle Type: MINIBUS	10) 1 X 15 (SEATED) + 0 (STANDING)
11) Region: KING CETSHWAYO	
12.1	2100DG21004R10049030 - MELMOTH TO DURBAN FROM MELMOTH TAXI RANK AND TURN RIGHT TO VICTORIA STREET AND TURN LEFT TO R66, N2, TURN LEFT TO M41, PROCEED TO M4 AND TURN TO ARGYLE ROAD AND LEFT TO UMNGENI ROAD TO LEOPOLD STREET AND TURN RIGHT TO WARWICK AVENUE AND TURN RIGHT TO ALICE STREET AND TO ALBERT STREET, AND RIGHT TO UMNGENI ROAD INTO CRABBE STREET LEFT INTO OSBORNE STREET TAXI RANK DURBAN RETURN ALONG THE SAME ROUTE. RESTRICTION ROUTE NO 7 "NO PICKING UP OF PASSENGERS ON LEOPOLD STREET, WARWICK AVENUE AND ALICE STREET FROM MELMOTH TAXI RANK TURN RIGHT TO VICTORIA STREET AND TURN LEFT TO R66 PROCEED AND TURN TO R102 PROCEED AND TURN RIGHT TO M74 AND TURN LEFT TO KING SHAKA AND TURN LEFT TO GLEDHOW MILLING ROAD FOR DROP OFF. CONTINUE AND TURN LEFT TO R102 AND TURN RIGHT TO R74 AND PROCEED AND TURN LEFT TO N2 PROCEED AND TURN OFF TO M4 TO AGYRLE ROAD AND PROCEED AND TURN LEFT TO UMNGENI AND TURN RIGHT TO LEOPOLD STREET TO BEREA AND RETURN TO MELMOTH TAXI RANK. FROM MELMOTH TAXI RANK TURN RIGHT TO VICTORIA STREET AND TURN LEFT TO R66 & R34 PROCEED N2 DOKODWENI PROCEED AND TURN RIGHT TO M74 AND TURN RIGHT M25 TO MALANDELA ROAD TURN LEFT TO JABULA ROAD TO KWAMASHU MENS HOSTEL DROP AND TURN AND TURN AROUND BACK TO MALANDELA ROAD AND PROCEED RO R102 TO UMNGENI ROAD AND TURN RIGHT TO DURBAN STATION TAXI RANK.
12.2	2100DG21005H10049026 - MELMOTH TO ESHOWE FROM MELMOTH TAXI RANK TURN RIGHT TO VICTORIA STREET, TURN LEFT TO R66 AND PROCEED RIGHT TO OSBORNE ROAD TO ESHOWE TAXI RANK RETURN ON THE SAME ROUTE.
12.3	2100DG21005H10049028 - MELMOTH TO DENNY DALTON. FROM MELMOTH TAXI RANK TO VICTORIA STREET, AND TURN RIGHT TO R66 PROCEED TO R34 TURN RIGHT TO P514 DENNY DALTON RANK PICK AND DROP AND RETURN TO MELMOTH RANK, RETURN ON THE SAME ROUTE
12.4	2100DG2100DG00049025 - MELMOTH TO EMPANGENI FROM MELMOTH TAXI RANK TURN RIGHT TO VICTORIA STREET TURN LEFT INTO R34 INTO MAIN ROAD, TURN LEFT IN BIYELA STREET DROP OFF AND TURN BACK ALONG BIYELA STREET, THEN TURN RIGHT TO R34 THEN LEFT ALONG KNUTLEN STREET TO EMPANGENI A RANK AND RETURN TO MELMOTH TAXI RANK, RETURN ON THE SAME ROUTE.
12.5	2100DG2100LA10049027 - MELMOTH TO ULUNDI /MAHLABATHINI: FROM MELMOTH TAXI RANK TURN TO VICTORIA STREET, AND TURN RIGHT TO R66 TURN RIGHT TO MNYAMANA ROAD, TURN RIGHT TO UMFOLOZI, TURN LEFT UDLOKO ROAD FOR DROP OFF AND BACK R66 AND PROCEED AND TURN RIGHT TO PRINCE MAGOGO STREET, TO ULUNDI PLAZA TAXI RANK AND RETURN TO MELMOTH TAXI RANK RETURN ON THE SAME ROUTE.
12.6	2100DG2100NE10049029 - MELMOTH TO NQUTHU FROM MELMOTH TAXI RANK AND RIGHT TO VICTORIA STREET PROCEED AND TURN LEFT TO R68 AND PROCEED TO NQUTHU TAXI RANK PICK AND DROP AND RETURN TO MELMOTH TAXI RANK, RETURN ON THE SAME ROUTE.
12.7	2100DG2209QU10049032 - MELMOTH TO MANDENI FROM MELMOTH TAXI RANK TURN RIGHT TO VICTORIA STREET AND TURN LEFT TO R66/R34 PROCEED AND TURN RIGHT TO R102 THEN RIGHT TO P265 AND PROCEED TO ROAD NO 459 TO MANDENI TAXI RANK AND RETURN TO MELMOTH TAXI RANK RETURN ALONG THE SAME ROAD.
12.8	2206Y41205GJ10054634 - MELMOTH TO JOHANNESBURG CBD FROM MELMOTH TAXI RANK TURN RIGHT INTO VICTORIA STREET TURN RIGHT R34 PROCEED WANDERERS STREET TO PARK CITY TAXI RANK IN JOHANNESBURG DIRECT AND RETURN.
12.9	2206Y41205GJ10179936 - MELMOTH TO JOHANNESBURG. FROM MELMOTH TAXI RANK TURN RIGHT INTO VICTORIA STREET TURN RIGHT R66/R34 PROCEED BY R34 AND YOU REACH VRYHEID JUNCTION TURN LEFT BY R34 PROCEED TO PAULPIETERSBURG JUNCTION TURN LEFT TO PROCEED TO BLOOD RIVER CROSS JUNCTION TURN RIGHT BY R34 REACH NEWCASTLE TO JUNCTION TURN LEFT TO N11 TO VOLKRUST PROCEED TO R23 PROCEED TO R23 PROCEED TO STANDERTON PROCEED BY R23 PASS HEIDELBURG AND TURN RIGHT TO N3 TURN LEFT TO M9, PROCEED AND TURN LEFT TO RESICK STREET TO DEVILAS AND TURN RIGHT TO WANDERERS STREET TO PARK CITY STATION.
12.10	2206Y421004R10049024 - MELMOTH TO BABANANGO FROM MELMOTH TAXI RANK TO VICTORIA STREET, TURN RIGHT TO R66 LEFT INTO R68 TO BABANANGO TAXI RANK, RETURN ALONG THE SAME ROUTE.
12.11	2206Y42100DG00054622 - MELMOTH TO ST MARY'S HOSPITAL / KWAMAGGWAZA MISSION FROM MELMOTH TAXI RANK TURN RIGHT TO VICTORIA STREET TURN LEFT TO R66 TURN RIGHT TO ROAD D77 PROCEED TO KWAMAGGWAZA MISSION DIRECT AND RETURN.
12.12	2206Y42206Y400054618 - MELMOTH TO KWA BOYIBOYI FROM MELMOTH TAXI RANK TURN RIGHT TO VICTORIA STREET, TURN LEFT TO R66/34 TURN RIGHT TO D779 KWA BOYIBOYI DIRECT AND RETURN.
12.13	2206Y42206Y400054619 - MELMOTH TO DUBENI FROM MELMOTH TAXI RANK TURN RIGHT TO VICTORIA STREET PROCEED TO FONTAIN CAFÉ TURN TO ROAD D395 AND TURN LEFT TO D255 TO DUBENI AREA DIRECT AND RETURN.
12.14	2206Y42206Y400054620 - MELMOTH TO EMBOMVINI FROM MELMOTH TAXI RANK TURN RIGHT TO VICTORIA STREET TURN LEFT TO R66, TURN RIGHT TO ROAD D779 TO EMBOMVINI DIRECT AND RETURN.
12.15	2206Y42206Y400054621 - MELMOTH TO EKUTHULENI FROM MELMOTH TAXI RANK TURN RIGHT TO VICTORIA STREET TURN LEFT TO R66 PROCEED TO FONTEIN CAFÉ TURN TO R395 AND PROCEED TO KWAMAGGWAZA MISSION DIRECT AND RETURN
12.16	2206Y42206Y400054623 - MELMOTH TO EMKHANDLINI/ DEBE RESERVE FROM MELMOTH TAXI RANK TURN RIGHT TO VICTORIA STREET TURN LEFT TO R66 AND PROCEED VIA NDUNDULU STORE TURN LEFT TO P534 AND PROCEED EMKHANDLINI /DEBE RESERVE VIA UPPER NSELENI STORE DIRECT AND RETURN.



transport

Department:
Transport
Province of KwaZulu-Natal

GAZETTE

LGKZNG20-2023-AUG

REGION: ALL

12.17	2206Y42206Y400054624 - MELMOTH TO IMFULE MISSION: FROM MELMOTH TAXI RANK TURN RIGHT TO VICTORIA STREET TURN RIGHT TO R66, R34 AND PROCEED TO IMFULE MISSION DIRECT AND RETURN.
12.18	2206Y42206Y400054625 - MELMOTH TO MAKHASANENI: FROM MELMOTH TAXI RANK TURN RIGHT TO VICTORIA STREET TURN LEFT TO R66 PROCEED TURN LEFT TO D477 TO MAKHASANENI /HLABATHINI DIRECT AND RETURN
12.19	2206Y42206Y400054626 - MELMOTH TO NJOMELWANA FROM MELMOTH TAXI RANK TURN RIGHT TO VICTORIA STREET TURN LEFT TO R66/R34 PROCEED AND TURN RIGHT TO D256 PROCEED TO NDLOVU AND NGENANGANI STORE DIRECT AND RETURN.
12.20	2206Y42206Y400054627 - MELMOTH TO NDUNDULU/ NKWALINI: FROM MELMOTH TAXI RANK TURN TO VICTORIA STREET TURN TO R66/R34 PROCEED STRAIGHT TO NDUNDULU/ NKWALINI STORES DIRECT AND RETURN.
12.21	2206Y42206Y400054628 - MELMOTH TO NKWENKWE MISSION / OHAWULE RESERVE: FROM MELMOTH TAXI RANK TURN RIGHT TO VICTORIA STREET TURN LEFT TO R66/R34 PROCEED AND TURN LEFT TO P534 VIA NDABAZENSANGU AND TURN RIGHT TO D1577 AND PROCEED ST PAUL'S - NKWENKWE MISSION / OHAWULE DIRECT AND RETURN.
12.22	2206Y42206Y400054629 - MELMOTH TO BHONKOLO NOMPONJWANA FROM MELMOTH TAXI RANK TURN RIGHT TO VICTORIA STREET TURN LEFT TO R66 / P34 PROCEED AND TURN RIGHT TO D256 PROCEED TO NDLOVU AND NGENANGANI STORE DIRECT AND RETURN.
12.23	2206Y42206Y400054635 - MELMOTH TO YANGUYE FROM MELMOTH TAXI RANK TURN RIGHT TO VICTORIA STREET TURN RIGHT TO ROAD D131 PROCEED TO YANGUYE RESERVE, NTOMBOYI STORE DIRECT AND RETURN.
12.24	2206Y42206Y400054636 - MELMOTH TO KWAMAGWAZA FROM MELMOTH TAXI RANK TURN RIGHT TO VICTORIA STREET TURN LEFT TO R66 TURN RIGHT TO ROAD D77 PROCEED TO KWAMAGWAZA MISSION AND TURN LEFT MFANEFIL DIRECT AND RETURN.
12.25	2206Y42206YB00179938 - MELMOTH TO THUBALETHU TOWNSHIP. FROM MELMOTH TAXI RANK TO TURN RIGHT TO VICTORIA STREET TURN RIGHT R66/R34 TURN LEFT TO R68 AND TURN RIGHT TO THUBALETHU TOWNSHIP, PICK AND DROP ON PHASE 1,2,3,4&5 RETURN JOINING BY THE SAME ROUTE TO MELMOTH TAXI RANK.
12.26	2206Y422076H10054630 - MELMOTH TO NONGOMA FROM MELMOTH TAXI RANK TURN RIGHT TO VICTORIA STREET TURN RIGHT AGAIN TO R66/R34 PROCEED AND PROCEED TO ULUNDI 19 TURN TO R66 TO NONGOMA TAXI RANK DIRECT AND RETURN.
12.27	2206Y42207EP10054631 - MELMOTH TO NKANDLA. FROM MELMOTH TAXI RANK TO VICTORIA STREET PROCEED AND TURN RIGHT TO R66 PROCEED AND TURN LEFT TO R68 PROCEED AND TURN LEFT TO R54 PROCEED AND TURN LEFT TO P50/3 TO NKANDLA TAXI RANK AND RETURN TO MELMOTH TAXI RANK.
12.28	2206Y42207J510054632 - MELMOTH TAXI RANK TO VRYHEID TAXI RANK FROM MELMOTH TAXI RANK TURN RIGHT TO VICTORIA STREET AND TURN RIGHT TO R66 AND PROCEED TO R34 AND TURN RIGHT TO STRECH STREET AND PROCEED TO MASON STREET TO VRYHEID TAXI RANK.
12.29	2206Y42207J510054633 - MELMOTH TO VRYHEID FROM MELMOTH TAXI RANK TO VRYHEID TAXI RANK:FROM MELMOTH TAXI RANK TURN RIGHT TO VICTORIA STREET AND TURN RIGHT TO R66 AND PROCEED TO R34 AND TURN RIGHT TO STRECH STREET AND PROCEED TO MASON STREET TO VRYHEID TAXI RANK.
12.30	2206Y42207W310180967 - MELMOTH TO RICHARDS BAY FROM MELMOTH TAXI RANK TURN RIGHT TO VICTORIA STREET PROCEED AND TURN LEFT TO R66/R34 PASSING NDUNDULU AND TURN LEFT TO R34 TO EMPANGENI CROSSING R102 TO JOHN ROSS HIGHWAY AND TURN LEFT CBD TO BULLION BOULEVARD TO PROCEED TURN LEFT TO KRUGERLAND AND TURN LEFT TO RICHARDS BAY TAXI RANK.



transport

Department:
Transport
Province of KwaZulu-Natal

GAZETTE

LGKZNG20-2023-AUG

REGION: ALL

1) Application Number: APP0155633	2) Gazette Number: LGKZNG20-2023-AUG
3) Applicant: SN MPUNGOSE ID NO. 8902265813088 Association: ESHOWE & DISTRICT TAXI OWNERS ASS.	4) Applicant Address: PO BOX 38309 ESHOWE 3815
5) Existing Licence Holder: NOT APPLICABLE ID NO. NOT APPLICABLE	6) Existing Licence Holder Address: NOT APPLICABLE
7) Type of application: NEW OPERATING LICENCE	8) Operating Licence Number: NOTAVAILABLE
9) Vehicle Type: MINIBUS	10) 1 X 15 (SEATED) + 0 (STANDING)
11) Region: KING CETSHTWAYO	
12.1	22071T12059J10052082 - ESHOWE TO JOHANNESBURG FROM ESHOWE TAXI RANK (NO.47) TURN LEFT TO OSBORN ROAD TURN RIGHT TO KANGELA STREET, TURN LEFT JOIN R66, PASS NKWALENI PROCEED R66, PROCEED R66 TO NDUNDULU MOUNTAIN PASS MELMOTH, TURN R34 TO VRYHEID DROP PASSENGERS, PROCEED PASS UTRECHT SET DOWN PASSENGERS IN NEWCASTLE GO STRAIGHT TO (T-JUNCTION) TURN RIGHT TO N11, VOLKSRUST TURN LEFT TO R543, STANDERTON PROCEED, TURN RIGHT TO R23 HILDERBURG PASS GREYLENSTAND AND BALFOUR TURN RIGHT TO N3 FREEWAY, PROCEED AND TURN RIGHT RISSIK STREET, TURN RIGHT DEVELOUS, PROCEED TO SIZWE TAXI RANK, RETURN ALONG THE SAME ROUTE.
12.2	22071T22027Q10052090 - ESHOWE TO STANGER FROM ESHOWE TAXI RANK (NO.47) MAIN ROAD, TURN RIGHT TO JOHN ROSS HIGHWAY TO R66, TURN RIGHT PASS GINGINDLOVU, TURN RIGHT R102, PROCEED TO NEW GUELDERLAND TO STANGER, TURN RIGHT TO R74, TURN LEFT TO KING SHAKA ROAD, TURN RIGHT TO KWADUKUZA TAXI RANK, PICK UP PASSENGERS, RETURN USE THE SAME AS PER FORWARD JOURNEY, DROP PASSENGERS ALL THE WAY TO ESHOWE.
12.3	22071T2206LS10052080 - ESHOWE TO DURBAN FROM ESHOWE TAXI RANK (NO.47) MAIN ROAD TURN RIGHT TO JOHN ROASS HIGHWAY TO R66, TURN RIGHT PASS GINGINDLOVU TO DOKODWENI PLAZA, N2 FREEWAY STRAIGHT TO MVOTI PLAZA PROCEED HERE WE USE TWO WAYS (DROP PASSENGERS) FIRST WAY: TURN LEFT TO BALLITO M17 TO M4, SECOND WAY PROCEED N2 TO TONGAAT PLAZA PASS AND TURN LEFT TO M80, PASS GATEWAY TO M4 TWO WAYS COME TOGETHER TO M4 PASS VIRGINIA AIRPORT PROCEED ALONG M4 TURN RIGHT TO ARGYLE ROAD TO MNGENI ROAD TURN LEFT DROP PASSENGERS TO DURBAN STATION PROCEED MNGENI ROAD, TURN RIGHT TO LEOPARD STREET DROP PASSENGERS ALL THE WAY TO BEREA STATION AND TURN BACK TO ALICE STREET TO MNGENI ROAD TO DURBAN LONG DISTANCE TAXI RANK (NO. 35) PICK PASSENGERS. RETURN USE SAME AS PER FORWARD JOURNEY.
12.4	22071T2206WA10052085 - ESHOWE TO MANDINI FROM ESHOWE TAXI RANK (NO.47) MAIN ROAD, TURN RIGHT TO JOHN ROASS HIGHWAY TO R66, TURN RIGHT PASS GINGINDLOVU, TURN RIGHT R102, TURN RIGHT P224, PASS AMATIKULU MILL, PASS INYONI, PASS ISITHEBE INDUSTRIAL AREA, ENTER SUNDUMBILI TOWNSHIP TURN RIGHT TO SUNDUMBILI TAXI RANK, RETURN USE THE SAME AS PER FORWARD JOURNEY PICK AND DROP PASSENGERS ALL THE WAY TO ESHOWE.
12.5	22071T2206Y410052087 - ESHOWE TO MELMOTH FROM ESHOWE TAXI RANK (NO.47) TO MAIN ROAD TO OSBORN ROAD, TURN RIGHT TO KANGELA STREET, TURN LEFT JOIN R66, PASS NKWALENI PROCEED R66, DROP PASSENGERS ALL THE WAY R66, TURN RIGHT TO VICTORIA STREET, TO ENTER MELMOTH TOWN, TURN LEFT TO MELMOTH RANK, RETURN USE SAME AS PER FORWARD JOURNEY, DROP PASSENGERS ALL THE WAY TO ESHOWE.
12.6	22071T2206YH10164284 - ESHOWE TO ULUNDI FROM ESHOWE TAXI RANK (NO.47) TURN LEFT TO OSBORNE ROAD, TURN LEFT TO KANGELA STREET. TURN LEFT TO JOIN R66 TO NDUNDULU MOUNTAIN PASS MELMOTH. PROCEED WITH R66, TURN RIGHT TO P52/R66 AND GO STRAIGHT, TURN RIGHT TO PRINCESS MAGOGO STREET TO ULUNDI TAXI RANK, RETURN USING THE SAME AS PER FORWARD JOURNEY, PICK AND DROP PASSENGERS AL THE WAY TO ESHOWE.
12.7	22071T22071P00052084 - ESHOWE TO GINGINDLOVU FROM ESHOWE TAXI RANK (NO.47) MAIN ROAD, TURN RIGHT TO JOHN ROSS HIGHWAY TO R66, PICK AND DROP PASSENGERS. ALL THE WAY TO GINGINDLOVU TAXI RANK, RETURN USE THE SAME AS PER FORWARD JOURNEY, DROP PASSENGERS ALL THE WAY TO ESHOWE.
12.8	22071T22071T00052091 - ESHOWE TO MBONGOLWANE FROM ESHOWE TAXI RANK (NO.47) TO MAIN ROAD, TURN LEFT TO OSBORN ROAD, TURN RIGHT TO KANGELA STREET TO P50-1, NTUMENI, TURN LEFT TO P218, PROCEED TO MBONGOLWANE HOSPITAL AND MBONGOLWANE POLICE STATION, RETURN USING THE SAME ROUTE AS PER FORWARD JOURNEY AND DROP PASSENGERS.
12.9	22071T22071T00052092 - ESHOWE TO ZIQWAQWENI FROM ESHOWE TAXI RANK (NO.47) TO MAIN ROAD TO OSBORN ROAD, TURN RIGHT TO KANGELA STREET, JOIN R66, TURN LEFT, CROSS UMLALAZI BRIDGE AND TURN LEFT TO ZIQWAQWENI AREA, RETURN USING THE SAME AS PER FORWARD JOURNEY, DROP PASSENGERS ALL THE WAY TO ESHOWE.
12.10	22071T22071T00052093 - ESHOWE TO LINDELA FROM ESHOWE TAXI RANK (NO.47) TO MAIN ROAD TO OSBORN ROAD, TURN LEFT TO KANGELA STREET, TO P50-1 PASS NTUMENI PROCEED P50-1 NKANDLA WAY, TURN LEFT TO P15 LINDELA AREA, RETURN USING THE SAME ROUTE AS PER FORWARD JOURNEY, DROP PASSENGERS ALL THE WAY TO ESHOWE.
12.11	22071T22076H10052089 - ESHOWE TO NONGOMA 8. FROM ESHOWE TAXI RANK (NO.47), TURN LEFT TO OSBORNE ROAD, TURN RIGHT TO KANGELA STREET, TURN LEFT JOIN R66, PASS NKWALENI PROCEED R66, PROCEED R66 TO NDUNDULU MOUNTAIN, PASS MELMOTH, PROCEED R66, TURN RIGHT TO ULUNDI DROP SOME PASSENGERS, GO BACK TO R66, PROCEED TO NONGOMA TAXI RANK, RETURN FROM NONGOMA TAXI RANK TO R66, DROP PASSENGERS ALL THE WAY R66 TO ESHOWE.



transport

Department:
Transport
Province of KwaZulu-Natal

GAZETTE

LGKZNG20-2023-AUG

REGION: ALL

12.12	<p>22071T2207EP10052088 - ESHOWE TO NKANDLA :FROM ESHOWE TAXI RANK (NO.47),TURN LEFT TO OSBORN ROAD, TURN RIGHT TO KANGELA STREET, TURN LEFT JOIN R66,PASS NKWALENI PROCEED R66,PASS MELMOTH TOWN AND TURN RIGHT TO R68,STRAIGHT TO NKANDLA TAXI RANK (PICK UP PASSENGERS),RETURN USE SAME AS FORWARD JOURNEY, ESHOWE TO NKANDLA (2)FROM ESHOWE TAXI RANK (NO.47) TO MAIN ROAD TO OSBORN ROAD, TURN LEFT TO KANGELA STREET, TO P50-1 PASS NTUMENI PROCEED P50-1 PROCEED TO NKANDLA TAXI RANK, PICK PASSENGERS, RETURN USING THE SAME ROUTE AS FORWARD JOURNEY</p> <p>ESHOWE - NONGOMA,22071T22076110052089,KZNBRCCEMP0000761</p> <p>ROUTE 8.</p> <p>ESHOWE TO NONGOMA: FROM ESHOWE TAXI RANK (NO.47), TURN LEFT TO OSBORNE ROAD, TURN RIGHT TO KANGELA STREET, TURN LEFT JOIN R66, PASS NKWALENI PROCEED R66, PROCEED R66 TO NDUNDULU MOUNTAIN, PASS MELMOTH, PROCEED R66, TURN RIGHT TO ULUNDI DROP SOME PASSENGERS, GO BACK TO R66, PROCEED TO NONGOMA TAXI RANK, RETURN FROM NONGOMA TAXI RANK TO R66, DROP PASSENGERS ALL THE WAY R66 TO ESHOWE.</p> <p>ESHOWE - STANGER,22071T22027Q10052090,KZNBRCCEMP0000762</p> <p>ROUTE 9.</p> <p>ESHOWE TO STANGER: FROM ESHOWE TAXI RANK (NO.47) MAIN ROAD, TURN RIGHT TO JOHN ROSS HIGHWAY TO R66, TURN RIGHT PASS GINGINDLOVU, TURN RIGHT R102, PROCEED TO NEW GUELDERLAND TO STANGER, TURN RIGHT TO R74, TURN LEFT TO KING SHAKA ROAD, TURN RIGHT TO KWADUKUZA TAXI RANK, PICK UP PASSENGERS, RETURN USE THE SAME AS PER FORWARD JOURNEY, DROP PASSENGERS ALL THE WAY TO ESHOWE</p> <p>ESHOWE - MBONGOLWANE,22071T22071T00052091,KZNBRCCEMP0000764</p> <p>ROUTE 10.</p> <p>ESHOWE TO MBONGOLWANE FROM ESHOWE TAXI RANK (NO.47) TO MAIN ROAD, TURN LEFT TO OSBORN ROAD, TURN RIGHT TO KANGELA STREET TO P50-1 NTUMENI, TURN LEFT TO P218, PROCEED TO MBONGOLWANE HOSPITAL AND MBONGOLWANE POLICE STATION, RETURN USING THE SAME ROUTE AS PER FORWARD JOURNEY AND DROP PASSENGERS</p> <p>ESHOWE - ZIQWAQWENI,22071T22071T00052092,KZNBRCCEMP0000765</p> <p>ROUTE 11.</p> <p>ESHOWE TO ZIQWAQWENI: FROM ESHOWE TAXI RANK (NO.47) TO MAIN ROAD TO OSBORN ROAD, TURN RIGHT TO KANGELA STREET, JOIN R66, TURN LEFT, CROSS UMLALAZI BRIDGE AND TURN LEFT TO ZIQWAQWENI AREA, RETURN USING THE SAME AS PER FORWARD JOURNEY, DROP PASSENGERS ALL THE WAY TO ESHOWE</p> <p>ESHOWE - LINDELA,22071T22071T00052093,KZNBRCCEMP0000766</p> <p>ROUTE 12.</p> <p>ESHOWE TO LINDELA :FROM ESHOWE TAXI RANK (NO.47) TO MAIN ROAD TO OSBORN ROAD, TURN LEFT TO KANGELA STREET, TO P50-1 PASS NTUMENI PROCEED P50-1 NKANDLA WAY, TURN LEFT TO P15 LINDELA AREA, RETURN USING THE SAME ROUTE AS PER FORWARD JOURNEY, DROP PASSENGERS ALL THE WAY TO ESHOWE.</p>
12.13	<p>22071T2207GY10164289 - ESHOWE TO NQUTU.</p> <p>FROM ESHOWE TAXI RANK (NO.47) TO OLD MAIN ROAD, TURN LEFT TO OSBORNE ROAD, TURN RIGHT TO KANGELA ROAD, TURN LEFT TO R66 CROSS UMLALAZI BRIDGE AND PROCEED STRAIGHT TO PASS NKWALINI, PROCEED WITH MELMOTH ROAD TO PASS MELMOTH TOWN, TURN RIGHT TO R68 NKANDLA ROAD, GO STRAIGHT AND TURN RIGHT TO PROCEED WITH BABANANGO ROAD, TURN LEFT TO R58 DUNDEE ROAD AND GO STRAIGHT, PROCEED TO NQUTU TOWN(NQUTU TAXI RANK),DROP AND PICK PASSENGERS ,RETURN USING THE SAME ROUTE AS PER FORWARD JOURNEY.</p>
12.14	<p>22071T2207J510164287 - ESHOWE TO VRYHEID.</p> <p>FROM ESHOWE TAXI RANK (NO.47) TURN LEFT TO OSBORN ROAD. TURN RIGHT TO KANGELA STREET. TURN LEFT AND JOIN R66 PASS NKWALINI PROCEED WITH R66,PASS MELMOTH TOWN AND GO STRAIGHT WITH R66 BECOMING R34.TURN RIGHT TO SCRATCH CRESCENT ROAD TO VRYHEID TAXI RANK TO DROP AND PICK PASSENGERS. RETURN USING AS PER FORWARD JOURNEY.</p>
12.15	<p>22071T2207XJ10052083 - ESHOWE TO EMPANGENI</p> <p>ESHOWE TAXI RANK (NO.47), TURN LEFT OSBORN ROAD, TURN RIGHT TO KANGELA STREET, TURN LEFT JOIN R66, CROSS UMLALAZI BRIDGE, PROCEED R66, TURN RIGHT TO P230, TURN RIGHT TO P230 TO NQOLENI TO MHLATHUZE BRIDGE JOIN R34 OR R66, PASS NKWALENI, TURN RIGHT TO R34 PROCEED, DROP ALL THE WAY TO EMPANGENI TOWN MAIN ROAD, TURN LEFT TO BIYELA ROAD, TURN RIGHT TO BYRNE STREET, TURN RIGHT O.K. RANK, DROP PASSENGERS PICK SOME PASSENGERS, TURN BACK TO BYRNE STREET, TO BIYELA ROAD TO EMPANGENI TAXI RANK (A.RANK), RETURN USE SAME AS PER FORWARD JOURNEY, DROP PASSENGERS ALL ALONG THE WAY R34 TO R66 TO ESHOWE.</p>
12.16	<p>22071T220B4E00164282 - ESHOWE TO MAQHWAKAZI.</p> <p>FROM ESHOWE TAXI RANK (NO.47) TO OLD MAIN ROAD, TURN LEFT TO OSBORNE ROAD, TURN RIGHT TO KANGELA STREET. TURN LEFT TO R66 CROSS UMLALAZI BRIDGE, TURN RIGHT TO P230 GO STRAIGHT TO MAQHWAKAZI AREA, RETURN USE SAME AS PER FORWARD JOURNEY PICK AND DROP PASSENGERS.</p>
12.17	<p>22071T220B4F00164285 - ESHOWE TO NKWALINI.</p> <p>FROM ESHOWE TAXI RANK (NO.47) TO OLD MAIN ROAD TURN LEFT TO OSBORNE ROAD. TURN RIGHT TO KANGELA STREET. TURN LEFT TO R66 CROSS UMLALAZI BRIDGE, PICK AND DROP ALL THE WAY TO NKWALINI STORE.</p> <p>RETURN USING THE SAME AS PER FORWARD JOURNEY.</p>
12.18	<p>22071T220B4G00164288 - ESHOWE TO STILO.</p> <p>FROM ESHOWE TAXI RANK(NO.47) TO MAIN ROAD, TURN LEFT TO OSBORN ROAD ,TURN LEFT TO KANGELA STREET TO P50-1 NTUMENI, TURN LEFT TO P218 AND PROCEED TO MBONGOLWANE HOSPITAL AND MBONGOLWANE POLICE STATION, PASS MBONGOLWANE HOSPITAL & POLICE STATION, TURN RIGHT TO D1544 AND PROCEED TO STILO ,DROP & PICK PASSENGERS AND RETURN USING THE SAME ROUTE AS PER FORWARD JOURNEY.</p>
12.19	<p>22071T220B4H00164290 - ESHOWE TO NTUMENI</p> <p>FROM ESHOWE TAXI RANK(NO47) TO MAIN ROAD, TURN LEFT TO OSBORNE ROAD AND TURN RIGHT TO KANGELA STREET, PASS ESHOWE HOSPITAL AND GO STRAIGHT PASS MPUSHINI PARK, PROCEED TO P50-1 TO NTUMENI , DROP AND PICK PASSENGERS ALL WAY BACK TO ESHOWE, RETURN USING THE SAME ROUTE AS PER FORWARD JOURNEY</p>



transport

Department:
Transport
Province of KwaZulu-Natal

GAZETTE

LGKZNG20-2023-AUG

REGION: ALL

1) Application Number: APP0155648	2) Gazette Number: LGKZNG20-2023-AUG
3) Applicant: M DLADLA ID NO. 5105235613082 Association: VULINDLELA TAXI ASSOCIATION	4) Applicant Address: PO BOX 116 NKANDLA 3855
5) Existing Licence Holder: NOT APPLICABLE ID NO. NOT APPLICABLE	6) Existing Licence Holder Address: NOT APPLICABLE
7) Type of application: NEW OPERATING LICENCE	8) Operating Licence Number: NOTAVAILABLE
9) Vehicle Type: MINIBUS	10) 1 X 15 (SEATED) + 0 (STANDING)
11) Region: KING CETSHWAYO	
12.1	2207EP1205GJ10146643 - FROM VULINDLELA TO JOHANNESBURG FROM VULINDLELA TAXI RANK (LINDELA) TURN LEFT TO P706 STRAIGHT TO P16/2. PROCEED TO JAMESON'S DRIFT TAXI RANK PASS DLOLWANE STRAIGHT TO SILUTSHANE. TURN LEFT TO R68 PROCEED TO NQUTHU. PROCEED TO R34 TO VRYHEID. PROCEED TO UTRECHT PASS NEWCASTLE GO STRAIGHT TO (T-JUNCTION). TURN RIGHT TO N11. VOLKRUST TURN LEFT TO R543. STANDATON PROCEED TURN RIGHT TO R23. HEIDELBURG PASS GREYLINGSTAD AND BALFOUR. TURN RIGHT TO N3 FREEWAY. PROCEED AND TURN RIGHT TO JOE SLOVO DRIVE. TURN LEFT TO JEPPE STREET STRAIGHT TO VON WILLAGH STREET. TURN RIGHT TO VON WILLAGH STREET UP UNTIL NOORD STREET DROP AND PICK UP PASSENGERS. RETURNS USE THE SAME ROUTES AS FORWARD JOURNEY
12.2	2207EP2207KA10146645 - FROM VULINDLELA TO KRANSKOP FROM VULINDLELA TAXI RANK (LINDELA) TURN LEFT TO P706. TURN LEFT TO (T-JUNCTION) P16/2 PASS JAMESON'S DRIFT TAXI RANK STRAIGHT TO KRANSKOP TAXI RANK DROP OFF AND LOAD PASSENGERS.RETURN USES THE SAME ROUTES AS PER FORWARD JOURNEY.ALTERNATIVE ROUTESFROM VULINDLELA TAXI RANK (LINDELA) TURN RIGHT TO P15 PASS NDONDONDWANE (MIDDLE DRIFT) STRAIGHT TO KRANSKOP TAXI RANK DROP OFF AND LOAD PASSENGERS.RETURN USES THE SAME ROUTE AS PER FORWARD JOURNEY



transport

Department:
Transport
Province of KwaZulu-Natal

GAZETTE

LGKZNG20-2023-AUG

REGION: ALL

1) Application Number: APP0155822	2) Gazette Number: LGKZNG20-2023-AUG
3) Applicant: BQ NZUZA ID NO. 5311165751088 Association: ESHOWE & DISTRICT TAXI OWNERS ASS.	4) Applicant Address: 32 UMNENI RD DURBAN 4001
5) Existing Licence Holder: NOT APPLICABLE ID NO. NOT APPLICABLE	6) Existing Licence Holder Address: NOT APPLICABLE
7) Type of application: NEW OPERATING LICENCE	8) Operating Licence Number: NOTAVAILABLE
9) Vehicle Type: MINIBUS	10) 1 X 15 (SEATED) + 0 (STANDING)
11) Region: KING CETHSWAYO	
12.1	22071T12059J10052082 - ESHOWE TO JOHANNESBURG FROM ESHOWE TAXI RANK (NO.47) TURN LEFT TO OSBORN ROAD TURN RIGHT TO KANGELA STREET, TURN LEFT JOIN R66, PASS NKWALENI PROCEED R66, PROCEED R66 TO NDUNDULU MOUNTAIN PASS MELMOTH, TURN R34 TO VRYHEID DROP PASSENGERS, PROCEED PASS UTRECHT SET DOWN PASSENGERS IN NEWCASTLE GO STRAIGHT TO (T-JUNCTION) TURN RIGHT TO N11, VOLKSRUST TURN LEFT TO R543, STANDERTON PROCEED, TURN RIGHT TO R23 HILDERBURG PASS GREYLENSTAND AND BALFOUR TURN RIGHT TO N3 FREEWAY, PROCEED AND TURN RIGHT RISSIK STREET, TURN RIGHT DEVELOUS, PROCEED TO SIZWE TAXI RANK, RETURN ALONG THE SAME ROUTE.
12.2	22071T22027Q10052090 - ESHOWE TO STANGER FROM ESHOWE TAXI RANK (NO.47) MAIN ROAD, TURN RIGHT TO JOHN ROSS HIGHWAY TO R66, TURN RIGHT PASS GINGINDLOVU, TURN RIGHT R102, PROCEED TO NEW GUELDERLAND TO STANGER, TURN RIGHT TO R74, TURN LEFT TO KING SHAKA ROAD, TURN RIGHT TO KWADUKUZA TAXI RANK, PICK UP PASSENGERS, RETURN USE THE SAME AS PER FORWARD JOURNEY, DROP PASSENGERS ALL THE WAY TO ESHOWE.
12.3	22071T2206LS10052080 - ESHOWE TO DURBAN FROM ESHOWE TAXI RANK (NO.47) MAIN ROAD TURN RIGHT TO JOHN ROASS HIGHWAY TO R66, TURN RIGHT PASS GINGINDLOVU TO DOKODWENI PLAZA, N2 FREEWAY STRAIGHT TO MVOTI PLAZA PROCEED HERE WE USE TWO WAYS (DROP PASSENGERS) FIRST WAY: TURN LEFT TO BALLITO M17 TO M4, SECOND WAY PROCEED N2 TO TONGAAT PLAZA PASS AND TURN LEFT TO M80, PASS GATEWAY TO M4 TWO WAYS COME TOGETHER TO M4 PASS VIRGINIA AIRPORT PROCEED ALONG M4 TURN RIGHT TO ARGYLE ROAD TO MNGENI ROAD TURN LEFT DROP PASSENGERS TO DURBAN STATION PROCEED MNGENI ROAD, TURN RIGHT TO LEOPARD STREET DROP PASSENGERS ALL THE WAY TO BEREA STATION AND TURN BACK TO ALICE STREET TO MNGENI ROAD TO DURBAN LONG DISTANCE TAXI RANK (NO. 35) PICK PASSENGERS. RETURN USE SAME AS PER FORWARD JOURNEY.
12.4	22071T2206WA10052085 - ESHOWE TO MANDINI FROM ESHOWE TAXI RANK (NO.47) MAIN ROAD, TURN RIGHT TO JOHN ROASS HIGHWAY TO R66, TURN RIGHT PASS GINGINDLOVU, TURN RIGHT R102, TURN RIGHT P224, PASS AMATIKULU MILL, PASS INYONI, PASS ISITHEBE INDUSTRIAL AREA, ENTER SUNDUMBILI TOWNSHIP TURN RIGHT TO SUNDUMBILI TAXI RANK, RETURN USE THE SAME AS PER FORWARD JOURNEY PICK AND DROP PASSENGERS ALL THE WAY TO ESHOWE.
12.5	22071T2206Y410052087 - ESHOWE TO MELMOTH FROM ESHOWE TAXI RANK (NO.47) TO MAIN ROAD TO OSBORN ROAD, TURN RIGHT TO KANGELA STREET, TURN LEFT JOIN R66, PASS NKWALENI PROCEED R66, DROP PASSENGERS ALL THE WAY R66, TURN RIGHT TO VICTORIA STREET, TO ENTER MELMOTH TOWN, TURN LEFT TO MELMOTH TAXI RANK, RETURN USE SAME AS PER FORWARD JOURNEY, DROP PASSENGERS ALL THE WAY TO ESHOWE.
12.6	22071T2206YH10164284 - ESHOWE TO ULUNDI FROM ESHOWE TAXI RANK (NO.47) TURN LEFT TO OSBORNE ROAD, TURN LEFT TO KANGELA STREET. TURN LEFT TO JOIN R66 TO NDUNDULU MOUNTAIN PASS MELMOTH. PROCEED WITH R66, TURN RIGHT TO P52/R66 AND GO STRAIGHT, TURN RIGHT TO PRINCESS MAGOGO STREET TO ULUNDI TAXI RANK, RETURN USING THE SAME AS PER FORWARD JOURNEY, PICK AND DROP PASSENGERS AL THE WAY TO ESHOWE.
12.7	22071T22071P00052084 - ESHOWE TO GINGINDLOVU FROM ESHOWE TAXI RANK (NO.47) MAIN ROAD, TURN RIGHT TO JOHN ROSS HIGHWAY TO R66, PICK AND DROP PASSENGERS. ALL THE WAY TO GINGINDLOVU TAXI RANK, RETURN USE THE SAME AS PER FORWARD JOURNEY, DROP PASSENGERS ALL THE WAY TO ESHOWE.
12.8	22071T22071T00052091 - ESHOWE TO MBONGOLWANE FROM ESHOWE TAXI RANK (NO.47) TO MAIN ROAD, TURN LEFT TO OSBORN ROAD, TURN RIGHT TO KANGELA STREET TO P50-1, NTUMENI, TURN LEFT TO P218, PROCEED TO MBONGOLWANE HOSPITAL AND MBONGOLWANE POLICE STATION, RETURN USING THE SAME ROUTE AS PER FORWARD JOURNEY AND DROP PASSENGERS.
12.9	22071T22071T00052092 - ESHOWE TO ZIQWAQWENI FROM ESHOWE TAXI RANK (NO.47) TO MAIN ROAD TO OSBORN ROAD, TURN RIGHT TO KANGELA STREET, JOIN R66, TURN LEFT, CROSS UMLALAZI BRIDGE AND TURN LEFT TO ZIQWAQWENI AREA, RETURN USING THE SAME AS PER FORWARD JOURNEY, DROP PASSENGERS ALL THE WAY TO ESHOWE.
12.10	22071T22071T00052093 - ESHOWE TO LINDELA FROM ESHOWE TAXI RANK (NO.47) TO MAIN ROAD TO OSBORN ROAD, TURN LEFT TO KANGELA STREET, TO P50-1 PASS NTUMENI PROCEED P50-1 NKANDLA WAY, TURN LEFT TO P15 LINDELA AREA, RETURN USING THE SAME ROUTE AS PER FORWARD JOURNEY, DROP PASSENGERS ALL THE WAY TO ESHOWE.
12.11	22071T22076H10052089 - ESHOWE TO NONGOMA 8. FROM ESHOWE TAXI RANK (NO.47), TURN LEFT TO OSBORNE ROAD, TURN RIGHT TO KANGELA STREET, TURN LEFT JOIN R66, PASS NKWALENI PROCEED R66, PROCEED R66 TO NDUNDULU MOUNTAIN, PASS MELMOTH, PROCEED R66, TURN RIGHT TO ULUNDI DROP SOME PASSENGERS, GO BACK TO R66, PROCEED TO NONGOMA TAXI RANK, RETURN FROM NONGOMA TAXI RANK TO R66, DROP PASSENGERS ALL THE WAY R66 TO ESHOWE.



transport

Department:
Transport
Province of KwaZulu-Natal

GAZETTE

LGKZNG20-2023-AUG

REGION: ALL

12.12	<p>22071T2207EP10052088 - ESHOWE TO NKANDLA :FROM ESHOWE TAXI RANK (NO.47),TURN LEFT TO OSBORN ROAD, TURN RIGHT TO KANGELA STREET, TURN LEFT JOIN R66,PASS NKWALENI PROCEED R66,PASS MELMOTH TOWN AND TURN RIGHT TO R68,STRAIGHT TO NKANDLA TAXI RANK (PICK UP PASSENGERS),RETURN USE SAME AS FORWARD JOURNEY, ESHOWE TO NKANDLA (2)FROM ESHOWE TAXI RANK (NO.47) TO MAIN ROAD TO OSBORN ROAD, TURN LEFT TO KANGELA STREET, TO P50-1 PASS NTUMENI PROCEED P50-1 PROCEED TO NKANDLA TAXI RANK, PICK PASSENGERS, RETURN USING THE SAME ROUTE AS FORWARD JOURNEY</p> <p>ESHOWE - NONGOMA,22071T22076110052089,KZNBRCCEMP0000761</p> <p>ROUTE 8.</p> <p>ESHOWE TO NONGOMA: FROM ESHOWE TAXI RANK (NO.47), TURN LEFT TO OSBORNE ROAD, TURN RIGHT TO KANGELA STREET, TURN LEFT JOIN R66, PASS NKWALENI PROCEED R66, PROCEED R66 TO NDUNDULU MOUNTAIN, PASS MELMOTH, PROCEED R66, TURN RIGHT TO ULUNDI DROP SOME PASSENGERS, GO BACK TO R66, PROCEED TO NONGOMA TAXI RANK, RETURN FROM NONGOMA TAXI RANK TO R66, DROP PASSENGERS ALL THE WAY R66 TO ESHOWE.</p> <p>ESHOWE - STANGER,22071T22027Q10052090,KZNBRCCEMP0000762</p> <p>ROUTE 9.</p> <p>ESHOWE TO STANGER: FROM ESHOWE TAXI RANK (NO.47) MAIN ROAD, TURN RIGHT TO JOHN ROSS HIGHWAY TO R66, TURN RIGHT PASS GINGINDLOVU, TURN RIGHT R102, PROCEED TO NEW GUELDERLAND TO STANGER, TURN RIGHT TO R74, TURN LEFT TO KING SHAKA ROAD, TURN RIGHT TO KWADUKUZA TAXI RANK, PICK UP PASSENGERS, RETURN USE THE SAME AS PER FORWARD JOURNEY, DROP PASSENGERS ALL THE WAY TO ESHOWE</p> <p>ESHOWE - MBONGOLWANE,22071T22071T00052091,KZNBRCCEMP0000764</p> <p>ROUTE 10.</p> <p>ESHOWE TO MBONGOLWANE FROM ESHOWE TAXI RANK (NO.47) TO MAIN ROAD, TURN LEFT TO OSBORN ROAD, TURN RIGHT TO KANGELA STREET TO P50-1 NTUMENI, TURN LEFT TO P218, PROCEED TO MBONGOLWANE HOSPITAL AND MBONGOLWANE POLICE STATION, RETURN USING THE SAME ROUTE AS PER FORWARD JOURNEY AND DROP PASSENGERS</p> <p>ESHOWE - ZIQWAQWENI,22071T22071T00052092,KZNBRCCEMP0000765</p> <p>ROUTE 11.</p> <p>ESHOWE TO ZIQWAQWENI: FROM ESHOWE TAXI RANK (NO.47) TO MAIN ROAD TO OSBORN ROAD, TURN RIGHT TO KANGELA STREET, JOIN R66, TURN LEFT, CROSS UMLALAZI BRIDGE AND TURN LEFT TO ZIQWAQ WENI AREA, RETURN USING THE SAME AS PER FORWARD JOURNEY, DROP PASSENGERS ALL THE WAY TO ESHOWE</p> <p>ESHOWE - LINDELA,22071T22071T00052093,KZNBRCCEMP0000766</p> <p>ROUTE 12.</p> <p>ESHOWE TO LINDELA :FROM ESHOWE TAXI RANK (NO.47) TO MAIN ROAD TO OSBORN ROAD, TURN LEFT TO KANGELA STREET, TO P50-1 PASS NTUMENI PROCEED P50-1 NKANDLA WAY, TURN LEFT TO P15 LINDELA AREA, RETURN USING THE SAME ROUTE AS PER FORWARD JOURNEY, DROP PASSENGERS ALL THE WAY TO ESHOWE.</p>
12.13	<p>22071T2207GY10164289 - ESHOWE TO NQUTU.</p> <p>FROM ESHOWE TAXI RANK (NO.47) TO OLD MAIN ROAD, TURN LEFT TO OSBORNE ROAD, TURN RIGHT TO KANGELA ROAD, TURN LEFT TO R66 CROSS UMLALAZI BRIDGE AND PROCEED STRAIGHT TO PASS NKWALINI, PROCEED WITH MELMOTH ROAD TO PASS MELMOTH TOWN, TURN RIGHT TO R68 NKANDLA ROAD, GO STRAIGHT AND TURN RIGHT TO PROCEED WITH BABANANGO ROAD, TURN LEFT TO R58 DUNDEE ROAD AND GO STRAIGHT, PROCEED TO NQUTU TOWN(NQUTU TAXI RANK),DROP AND PICK PASSENGERS ,RETURN USING THE SAME ROUTE AS PER FORWARD JOURNEY.</p>
12.14	<p>22071T2207J510164287 - ESHOWE TO VRYHEID.</p> <p>FROM ESHOWE TAXI RANK (NO.47) TURN LEFT TO OSBORN ROAD. TURN RIGHT TO KANGELA STREET. TURN LEFT AND JOIN R66 PASS NKWALINI PROCEED WITH R66,PASS MELMOTH TOWN AND GO STRAIGHT WITH R66 BECOMING R34.TURN RIGHT TO SCRATCH CRESCENT ROAD TO VRYHEID TAXI RANK TO DROP AND PICK PASSENGERS. RETURN USING AS PER FORWARD JOURNEY.</p>
12.15	<p>22071T2207XJ10052083 - ESHOWE TO EMPANGENI</p> <p>ESHOWE TAXI RANK (NO.47), TURN LEFT OSBORN ROAD, TURN RIGHT TO KANGELA STREET, TURN LEFT JOIN R66, CROSS UMLALAZI BRIDGE, PROCEED R66, TURN RIGHT TO P230, TURN RIGHT TO P230 TO NQOLENI TO MHLATHUZE BRIDGE JOIN R34 OR R66, PASS NKWALENI, TURN RIGHT TO R34 PROCEED, DROP ALL THE WAY TO EMPANGENI TOWN MAIN ROAD, TURN LEFT TO BIYELA ROAD, TURN RIGHT TO BYRNE STREET, TURN RIGHT O.K. RANK, DROP PASSENGERS PICK SOME PASSENGERS, TURN BACK TO BYRNE STREET, TO BIYELA ROAD TO EMPANGENI TAXI RANK (A.RANK), RETURN USE SAME AS PER FORWARD JOURNEY, DROP PASSENGERS ALL ALONG THE WAY R34 TO R66 TO ESHOWE.</p>
12.16	<p>22071T220B4E00164282 - ESHOWE TO MAQHWAKAZI.</p> <p>FROM ESHOWE TAXI RANK (NO.47) TO OLD MAIN ROAD, TURN LEFT TO OSBORNE ROAD, TURN RIGHT TO KANGELA STREET. TURN LEFT TO R66 CROSS UMLALAZI BRIDGE, TURN RIGHT TO P230 GO STRAIGHT TO MAQHWAKAZI AREA, RETURN USE SAME AS PER FORWARD JOURNEY PICK AND DROP PASSENGERS.</p>
12.17	<p>22071T220B4F00164285 - ESHOWE TO NKWALINI.</p> <p>FROM ESHOWE TAXI RANK (NO.47) TO OLD MAIN ROAD TURN LEFT TO OSBORNE ROAD. TURN RIGHT TO KANGELA STREET. TURN LEFT TO R66 CROSS UMLALAZI BRIDGE, PICK AND DROP ALL THE WAY TO NKWALINI STORE.</p> <p>RETURN USING THE SAME AS PER FORWARD JOURNEY.</p>
12.18	<p>22071T220B4G00164288 - ESHOWE TO STILO.</p> <p>FROM ESHOWE TAXI RANK(NO.47) TO MAIN ROAD, TURN LEFT TO OSBORN ROAD ,TURN LEFT TO KANGELA STREET TO P50-1 NTUMENI, TURN LEFT TO P218 AND PROCEED TO MBONGOLWANE HOSPITAL AND MBONGOLWANE POLICE STATION, PASS MBONGOLWANE HOSPITAL & POLICE STATION, TURN RIGHT TO D1544 AND PROCEED TO STILO ,DROP & PICK PASSENGERS AND RETURN USING THE SAME ROUTE AS PER FORWARD JOURNEY.</p>
12.19	<p>22071T220B4H00164290 - ESHOWE TO NTUMENI</p> <p>FROM ESHOWE TAXI RANK(NO47) TO MAIN ROAD, TURN LEFT TO OSBORNE ROAD AND TURN RIGHT TO KANGELA STREET, PASS ESHOWE HOSPITAL AND GO STRAIGHT PASS MPUSHINI PARK, PROCEED TO P50-1 TO NTUMENI , DROP AND PICK PASSENGERS ALL WAY BACK TO ESHOWE, RETURN USING THE SAME ROUTE AS PER FORWARD JOURNEY</p>



transport

Department:
Transport
Province of KwaZulu-Natal

GAZETTE

LGKZNG20-2023-AUG

REGION: ALL

1) Application Number: APP0155823	2) Gazette Number: LGKZNG20-2023-AUG
3) Applicant: BQ NZUZA ID NO. 5311165751088 Association: ESHOWE & DISTRICT TAXI OWNERS ASS.	4) Applicant Address: 32 UMNENI RD DURBAN 4001
5) Existing Licence Holder: NOT APPLICABLE ID NO. NOT APPLICABLE	6) Existing Licence Holder Address: NOT APPLICABLE
7) Type of application: NEW OPERATING LICENCE	8) Operating Licence Number: NOTAVAILABLE
9) Vehicle Type: MINIBUS	10) 1 X 15 (SEATED) + 0 (STANDING)
11) Region: KING CETHWAYO	
12.1	22071T12059J10052082 - ESHOWE TO JOHANNESBURG FROM ESHOWE TAXI RANK (NO.47) TURN LEFT TO OSBORN ROAD TURN RIGHT TO KANGELA STREET, TURN LEFT JOIN R66, PASS NKWALENI PROCEED R66, PROCEED R66 TO NDUNDULU MOUNTAIN PASS MELMOTH, TURN R34 TO VRYHEID DROP PASSENGERS, PROCEED PASS UTRECHT SET DOWN PASSENGERS IN NEWCASTLE GO STRAIGHT TO (T-JUNCTION) TURN RIGHT TO N11, VOLKSRUST TURN LEFT TO R543, STANDERTON PROCEED, TURN RIGHT TO R23 HILDERBURG PASS GREYLENSTAND AND BALFOUR TURN RIGHT TO N3 FREEWAY, PROCEED AND TURN RIGHT RISSIK STREET, TURN RIGHT DEVELOUS, PROCEED TO SIZWE TAXI RANK, RETURN ALONG THE SAME ROUTE.
12.2	22071T22027Q10052090 - ESHOWE TO STANGER FROM ESHOWE TAXI RANK (NO.47) MAIN ROAD, TURN RIGHT TO JOHN ROSS HIGHWAY TO R66, TURN RIGHT PASS GINGINDLOVU, TURN RIGHT R102, PROCEED TO NEW GUELDERLAND TO STANGER, TURN RIGHT TO R74, TURN LEFT TO KING SHAKA ROAD, TURN RIGHT TO KWADUKUZA TAXI RANK, PICK UP PASSENGERS, RETURN USE THE SAME AS PER FORWARD JOURNEY, DROP PASSENGERS ALL THE WAY TO ESHOWE.
12.3	22071T2206LS10052080 - ESHOWE TO DURBAN FROM ESHOWE TAXI RANK (NO.47) MAIN ROAD TURN RIGHT TO JOHN ROASS HIGHWAY TO R66, TURN RIGHT PASS GINGINDLOVU TO DOKODWENI PLAZA, N2 FREEWAY STRAIGHT TO MVOTI PLAZA PROCEED HERE WE USE TWO WAYS (DROP PASSENGERS) FIRST WAY: TURN LEFT TO BALLITO M17 TO M4, SECOND WAY PROCEED N2 TO TONGAAT PLAZA PASS AND TURN LEFT TO M80, PASS GATEWAY TO M4 TWO WAYS COME TOGETHER TO M4 PASS VIRGINIA AIRPORT PROCEED ALONG M4 TURN RIGHT TO ARGYLE ROAD TO MNGENI ROAD TURN LEFT DROP PASSENGERS TO DURBAN STATION PROCEED MNGENI ROAD, TURN RIGHT TO LEOPARD STREET DROP PASSENGERS ALL THE WAY TO BEREA STATION AND TURN BACK TO ALICE STREET TO MNGENI ROAD TO DURBAN LONG DISTANCE TAXI RANK (NO. 35) PICK PASSENGERS. RETURN USE SAME AS PER FORWARD JOURNEY.
12.4	22071T2206WA10052085 - ESHOWE TO MANDINI FROM ESHOWE TAXI RANK (NO.47) MAIN ROAD, TURN RIGHT TO JOHN ROASS HIGHWAY TO R66, TURN RIGHT PASS GINGINDLOVU, TURN RIGHT R102, TURN RIGHT P224, PASS AMATIKULU MILL, PASS INYONI, PASS ISITHEBE INDUSTRIAL AREA, ENTER SUNDUMBILI TOWNSHIP TURN RIGHT TO SUNDUMBILI TAXI RANK, RETURN USE THE SAME AS PER FORWARD JOURNEY PICK AND DROP PASSENGERS ALL THE WAY TO ESHOWE.
12.5	22071T2206Y410052087 - ESHOWE TO MELMOTH FROM ESHOWE TAXI RANK (NO.47) TO MAIN ROAD TO OSBORN ROAD, TURN RIGHT TO KANGELA STREET, TURN LEFT JOIN R66, PASS NKWALENI PROCEED R66, DROP PASSENGERS ALL THE WAY R66, TURN RIGHT TO VICTORIA STREET, TO ENTER MELMOTH TOWN, TURN LEFT TO MELMOTH TAXI RANK, RETURN USE SAME AS PER FORWARD JOURNEY, DROP PASSENGERS ALL THE WAY TO ESHOWE.
12.6	22071T2206YH10164284 - ESHOWE TO ULUNDI FROM ESHOWE TAXI RANK (NO.47) TURN LEFT TO OSBORNE ROAD, TURN LEFT TO KANGELA STREET. TURN LEFT TO JOIN R66 TO NDUNDULU MOUNTAIN PASS MELMOTH. PROCEED WITH R66, TURN RIGHT TO P52/R66 AND GO STRAIGHT, TURN RIGHT TO PRINCESS MAGOGO STREET TO ULUNDI TAXI RANK, RETURN USING THE SAME AS PER FORWARD JOURNEY, PICK AND DROP PASSENGERS AL THE WAY TO ESHOWE.
12.7	22071T22071P00052084 - ESHOWE TO GINGINDLOVU FROM ESHOWE TAXI RANK (NO.47) MAIN ROAD, TURN RIGHT TO JOHN ROSS HIGHWAY TO R66, PICK AND DROP PASSENGERS. ALL THE WAY TO GINGINDLOVU TAXI RANK, RETURN USE THE SAME AS PER FORWARD JOURNEY, DROP PASSENGERS ALL THE WAY TO ESHOWE.
12.8	22071T22071T00052091 - ESHOWE TO MBONGOLWANE FROM ESHOWE TAXI RANK (NO.47) TO MAIN ROAD, TURN LEFT TO OSBORN ROAD, TURN RIGHT TO KANGELA STREET TO P50-1, NTUMENI, TURN LEFT TO P218, PROCEED TO MBONGOLWANE HOSPITAL AND MBONGOLWANE POLICE STATION, RETURN USING THE SAME ROUTE AS PER FORWARD JOURNEY AND DROP PASSENGERS.
12.9	22071T22071T00052092 - ESHOWE TO ZIQWAQWENI FROM ESHOWE TAXI RANK (NO.47) TO MAIN ROAD TO OSBORN ROAD, TURN RIGHT TO KANGELA STREET, JOIN R66, TURN LEFT, CROSS UMLALAZI BRIDGE AND TURN LEFT TO ZIQWAQWENI AREA, RETURN USING THE SAME AS PER FORWARD JOURNEY, DROP PASSENGERS ALL THE WAY TO ESHOWE.
12.10	22071T22071T00052093 - ESHOWE TO LINDELA FROM ESHOWE TAXI RANK (NO.47) TO MAIN ROAD TO OSBORN ROAD, TURN LEFT TO KANGELA STREET, TO P50-1 PASS NTUMENI PROCEED P50-1 NKANDLA WAY, TURN LEFT TO P15 LINDELA AREA, RETURN USING THE SAME ROUTE AS PER FORWARD JOURNEY, DROP PASSENGERS ALL THE WAY TO ESHOWE.
12.11	22071T22076H10052089 - ESHOWE TO NONGOMA 8. FROM ESHOWE TAXI RANK (NO.47), TURN LEFT TO OSBORNE ROAD, TURN RIGHT TO KANGELA STREET, TURN LEFT JOIN R66, PASS NKWALENI PROCEED R66, PROCEED R66 TO NDUNDULU MOUNTAIN, PASS MELMOTH, PROCEED R66, TURN RIGHT TO ULUNDI DROP SOME PASSENGERS, GO BACK TO R66, PROCEED TO NONGOMA TAXI RANK, RETURN FROM NONGOMA TAXI RANK TO R66, DROP PASSENGERS ALL THE WAY R66 TO ESHOWE.



transport

Department:
Transport
Province of KwaZulu-Natal

GAZETTE

LGKZNG20-2023-AUG

REGION: ALL

12.12	<p>22071T2207EP10052088 - ESHOWE TO NKANDLA :FROM ESHOWE TAXI RANK (NO.47),TURN LEFT TO OSBORN ROAD, TURN RIGHT TO KANGELA STREET, TURN LEFT JOIN R66,PASS NKWALENI PROCEED R66,PASS MELMOTH TOWN AND TURN RIGHT TO R68,STRAIGHT TO NKANDLA TAXI RANK (PICK UP PASSENGERS),RETURN USE SAME AS FORWARD JOURNEY, ESHOWE TO NKANDLA (2)FROM ESHOWE TAXI RANK (NO.47) TO MAIN ROAD TO OSBORN ROAD, TURN LEFT TO KANGELA STREET, TO P50-1 PASS NTUMENI PROCEED P50-1 PROCEED TO NKANDLA TAXI RANK, PICK PASSENGERS, RETURN USING THE SAME ROUTE AS FORWARD JOURNEY</p> <p>ESHOWE - NONGOMA,22071T22076110052089,KZNBRCCEMP0000761</p> <p>ROUTE 8.</p> <p>ESHOWE TO NONGOMA: FROM ESHOWE TAXI RANK (NO.47), TURN LEFT TO OSBORNE ROAD, TURN RIGHT TO KANGELA STREET, TURN LEFT JOIN R66, PASS NKWALENI PROCEED R66, PROCEED R66 TO NDUNDULU MOUNTAIN, PASS MELMOTH, PROCEED R66, TURN RIGHT TO ULUNDI DROP SOME PASSENGERS, GO BACK TO R66, PROCEED TO NONGOMA TAXI RANK, RETURN FROM NONGOMA TAXI RANK TO R66, DROP PASSENGERS ALL THE WAY R66 TO ESHOWE.</p> <p>ESHOWE - STANGER,22071T22027Q10052090,KZNBRCCEMP0000762</p> <p>ROUTE 9.</p> <p>ESHOWE TO STANGER: FROM ESHOWE TAXI RANK (NO.47) MAIN ROAD, TURN RIGHT TO JOHN ROSS HIGHWAY TO R66, TURN RIGHT PASS GINGINDLOVU, TURN RIGHT R102, PROCEED TO NEW GUELDERLAND TO STANGER, TURN RIGHT TO R74, TURN LEFT TO KING SHAKA ROAD, TURN RIGHT TO KWADUKUZA TAXI RANK, PICK UP PASSENGERS, RETURN USE THE SAME AS PER FORWARD JOURNEY, DROP PASSENGERS ALL THE WAY TO ESHOWE</p> <p>ESHOWE - MBONGOLWANE,22071T22071T00052091,KZNBRCCEMP0000764</p> <p>ROUTE 10.</p> <p>ESHOWE TO MBONGOLWANE FROM ESHOWE TAXI RANK (NO.47) TO MAIN ROAD, TURN LEFT TO OSBORN ROAD, TURN RIGHT TO KANGELA STREET TO P50-1 NTUMENI, TURN LEFT TO P218, PROCEED TO MBONGOLWANE HOSPITAL AND MBONGOLWANE POLICE STATION, RETURN USING THE SAME ROUTE AS PER FORWARD JOURNEY AND DROP PASSENGERS</p> <p>ESHOWE - ZIQWAQWENI,22071T22071T00052092,KZNBRCCEMP0000765</p> <p>ROUTE 11.</p> <p>ESHOWE TO ZIQWAQWENI: FROM ESHOWE TAXI RANK (NO.47) TO MAIN ROAD TO OSBORN ROAD, TURN RIGHT TO KANGELA STREET, JOIN R66, TURN LEFT, CROSS UMLALAZI BRIDGE AND TURN LEFT TO ZIQWAQ WENI AREA, RETURN USING THE SAME AS PER FORWARD JOURNEY, DROP PASSENGERS ALL THE WAY TO ESHOWE</p> <p>ESHOWE - LINDELA,22071T22071T00052093,KZNBRCCEMP0000766</p> <p>ROUTE 12.</p> <p>ESHOWE TO LINDELA :FROM ESHOWE TAXI RANK (NO.47) TO MAIN ROAD TO OSBORN ROAD, TURN LEFT TO KANGELA STREET, TO P50-1 PASS NTUMENI PROCEED P50-1 NKANDLA WAY, TURN LEFT TO P15 LINDELA AREA, RETURN USING THE SAME ROUTE AS PER FORWARD JOURNEY, DROP PASSENGERS ALL THE WAY TO ESHOWE.</p>
12.13	<p>22071T2207GY10164289 - ESHOWE TO NQUTU.</p> <p>FROM ESHOWE TAXI RANK (NO.47) TO OLD MAIN ROAD, TURN LEFT TO OSBORNE ROAD, TURN RIGHT TO KANGELA ROAD, TURN LEFT TO R66 CROSS UMLALAZI BRIDGE AND PROCEED STRAIGHT TO PASS NKWALINI, PROCEED WITH MELMOTH ROAD TO PASS MELMOTH TOWN, TURN RIGHT TO R68 NKANDLA ROAD, GO STRAIGHT AND TURN RIGHT TO PROCEED WITH BABANANGO ROAD, TURN LEFT TO R58 DUNDEE ROAD AND GO STRAIGHT, PROCEED TO NQUTU TOWN(NQUTU TAXI RANK),DROP AND PICK PASSENGERS ,RETURN USING THE SAME ROUTE AS PER FORWARD JOURNEY.</p>
12.14	<p>22071T2207J510164287 - ESHOWE TO VRYHEID.</p> <p>FROM ESHOWE TAXI RANK (NO.47) TURN LEFT TO OSBORN ROAD. TURN RIGHT TO KANGELA STREET. TURN LEFT AND JOIN R66 PASS NKWALINI PROCEED WITH R66,PASS MELMOTH TOWN AND GO STRAIGHT WITH R66 BECOMING R34.TURN RIGHT TO SCRATCH CRESCENT ROAD TO VRYHEID TAXI RANK TO DROP AND PICK PASSENGERS. RETURN USING AS PER FORWARD JOURNEY.</p>
12.15	<p>22071T2207XJ10052083 - ESHOWE TO EMPANGENI</p> <p>ESHOWE TAXI RANK (NO.47), TURN LEFT OSBORN ROAD, TURN RIGHT TO KANGELA STREET, TURN LEFT JOIN R66, CROSS UMLALAZI BRIDGE, PROCEED R66, TURN RIGHT TO P230, TURN RIGHT TO P230 TO NQOLENI TO MHLATHUZE BRIDGE JOIN R34 OR R66, PASS NKWALENI, TURN RIGHT TO R34 PROCEED, DROP ALL THE WAY TO EMPANGENI TOWN MAIN ROAD, TURN LEFT TO BIYELA ROAD, TURN RIGHT TO BYRNE STREET, TURN RIGHT O.K. RANK, DROP PASSENGERS PICK SOME PASSENGERS, TURN BACK TO BYRNE STREET, TO BIYELA ROAD TO EMPANGENI TAXI RANK (A.RANK), RETURN USE SAME AS PER FORWARD JOURNEY, DROP PASSENGERS ALL ALONG THE WAY R34 TO R66 TO ESHOWE.</p>
12.16	<p>22071T220B4E00164282 - ESHOWE TO MAQHWAKAZI.</p> <p>FROM ESHOWE TAXI RANK (NO.47) TO OLD MAIN ROAD, TURN LEFT TO OSBORNE ROAD, TURN RIGHT TO KANGELA STREET. TURN LEFT TO R66 CROSS UMLALAZI BRIDGE, TURN RIGHT TO P230 GO STRAIGHT TO MAQHWAKAZI AREA, RETURN USE SAME AS PER FORWARD JOURNEY PICK AND DROP PASSENGERS.</p>
12.17	<p>22071T220B4F00164285 - ESHOWE TO NKWALINI.</p> <p>FROM ESHOWE TAXI RANK (NO.47) TO OLD MAIN ROAD TURN LEFT TO OSBORNE ROAD. TURN RIGHT TO KANGELA STREET. TURN LEFT TO R66 CROSS UMLALAZI BRIDGE, PICK AND DROP ALL THE WAY TO NKWALINI STORE.</p> <p>RETURN USING THE SAME AS PER FORWARD JOURNEY.</p>
12.18	<p>22071T220B4G00164288 - ESHOWE TO STILO.</p> <p>FROM ESHOWE TAXI RANK(NO.47) TO MAIN ROAD, TURN LEFT TO OSBORN ROAD ,TURN LEFT TO KANGELA STREET TO P50-1 NTUMENI, TURN LEFT TO P218 AND PROCEED TO MBONGOLWANE HOSPITAL AND MBONGOLWANE POLICE STATION, PASS MBONGOLWANE HOSPITAL & POLICE STATION, TURN RIGHT TO D1544 AND PROCEED TO STILO ,DROP & PICK PASSENGERS AND RETURN USING THE SAME ROUTE AS PER FORWARD JOURNEY.</p>
12.19	<p>22071T220B4H00164290 - ESHOWE TO NTUMENI</p> <p>FROM ESHOWE TAXI RANK(NO47) TO MAIN ROAD, TURN LEFT TO OSBORNE ROAD AND TURN RIGHT TO KANGELA STREET, PASS ESHOWE HOSPITAL AND GO STRAIGHT PASS MPUSHINI PARK, PROCEED TO P50-1 TO NTUMENI , DROP AND PICK PASSENGERS ALL WAY BACK TO ESHOWE, RETURN USING THE SAME ROUTE AS PER FORWARD JOURNEY</p>



transport

Department:
Transport
Province of KwaZulu-Natal

GAZETTE

LGKZNG20-2023-AUG

REGION: ALL

1) Application Number: APP0156120	2) Gazette Number: LGKZNG20-2023-AUG
3) Applicant: LJ MYEZA ID NO. 6406041100085 Association: ESHOWE & DISTRICT TAXI OWNERS ASS.	4) Applicant Address: P.O. BOX 1111 ESHOWE KWA-ZULU NATAL 3815
5) Existing Licence Holder: NOT APPLICABLE ID NO. NOT APPLICABLE	6) Existing Licence Holder Address: NOT APPLICABLE
7) Type of application: NEW OPERATING LICENCE	8) Operating Licence Number: NOTAVAILABLE
9) Vehicle Type: MINIBUS	10) 1 X 15 (SEATED) + 0 (STANDING)
11) Region: KING CETSHWAYO	
12.1	22071T12059J10052082 - ESHOWE TO JOHANNESBURG FROM ESHOWE TAXI RANK (NO.47) TURN LEFT TO OSBORN ROAD TURN RIGHT TO KANGELA STREET, TURN LEFT JOIN R66, PASS NKWALENI PROCEED R66, PROCEED R66 TO NDUNDULU MOUNTAIN PASS MELMOTH, TURN R34 TO VRYHEID DROP PASSENGERS, PROCEED PASS UTRECHT SET DOWN PASSENGERS IN NEWCASTLE GO STRAIGHT TO (T-JUNCTION) TURN RIGHT TO N11, VOLKSRUST TURN LEFT TO R543, STANDERTON PROCEED, TURN RIGHT TO R23 HILDERBURG PASS GREYLENSTAND AND BALFOUR TURN RIGHT TO N3 FREEWAY, PROCEED AND TURN RIGHT RISSIK STREET, TURN RIGHT DEVELOUS, PROCEED TO SIZWE TAXI RANK, RETURN ALONG THE SAME ROUTE.
12.2	22071T22027Q10052090 - ESHOWE TO STANGER FROM ESHOWE TAXI RANK (NO.47) MAIN ROAD, TURN RIGHT TO JOHN ROSS HIGHWAY TO R66, TURN RIGHT PASS GINGINDLOVU, TURN RIGHT R102, PROCEED TO NEW GUELDERLAND TO STANGER, TURN RIGHT TO R74, TURN LEFT TO KING SHAKA ROAD, TURN RIGHT TO KWADUKUZA TAXI RANK, PICK UP PASSENGERS, RETURN USE THE SAME AS PER FORWARD JOURNEY, DROP PASSENGERS ALL THE WAY TO ESHOWE.
12.3	22071T2206LS10052080 - ESHOWE TO DURBAN FROM ESHOWE TAXI RANK (NO.47) MAIN ROAD TURN RIGHT TO JOHN ROASS HIGHWAY TO R66, TURN RIGHT PASS GINGINDLOVU TO DOKODWENI PLAZA, N2 FREEWAY STRAIGHT TO MYOTI PLAZA PROCEED HERE WE USE TWO WAYS (DROP PASSENGERS) FIRST WAY: TURN LEFT TO BALLITO M17 TO M4, SECOND WAY PROCEED N2 TO TONGAAT PLAZA PASS AND TURN LEFT TO M80, PASS GATEWAY TO M4 TWO WAYS COME TOGETHER TO M4 PASS VIRGINIA AIRPORT PROCEED ALONG M4. TURN RIGHT TO ARGYLE ROAD TO MNGENI ROAD TURN LEFT DROP PASSENGERS TO DURBAN STATION PROCEED MNGENI ROAD, TURN RIGHT TO LEOPARD STREET DROP PASSENGERS ALL THE WAY TO BEREA STATION AND TURN BACK TO ALICE STREET TO MNGENI ROAD TO DURBAN LONG DISTANCE TAXI RANK (NO. 35) PICK PASSENGERS. RETURN USE SAME AS PER FORWARD JOURNEY.
12.4	22071T2206WA10052085 - ESHOWE TO MANDINI FROM ESHOWE TAXI RANK (NO.47) MAIN ROAD, TURN RIGHT TO JOHN ROASS HIGHWAY TO R66, TURN RIGHT PASS GINGINDLOVU, TURN RIGHT R102, TURN RIGHT P224, PASS AMATIKULU MILL, PASS INYONI, PASS ISITHEBE INDUSTRIAL AREA, ENTER SUNDUMBILI TOWNSHIP TURN RIGHT TO SUNDUMBILI TAXI RANK, RETURN USE THE SAME AS PER FORWARD JOURNEY PICK AND DROP PASSENGERS ALL THE WAY TO ESHOWE.
12.5	22071T2206Y410052087 - ESHOWE TO MELMOTH FROM ESHOWE TAXI RANK (NO.47) TO MAIN ROAD TO OSBORN ROAD, TURN RIGHT TO KANGELA STREET, TURN LEFT JOIN R66, PASS NKWALENI PROCEED R66, DROP PASSENGERS ALL THE WAY R66, TURN RIGHT TO VICTORIA STREET, TO ENTER MELMOTH TOWN, TURN LEFT TO MELMOTH RANK, RETURN USE SAME AS PER FORWARD JOURNEY, DROP PASSENGERS ALL THE WAY TO ESHOWE.
12.6	22071T2206YH10164284 - ESHOWE TO ULUNDI FROM ESHOWE TAXI RANK (NO.47) TURN LEFT TO OSBORNE ROAD, TURN LEFT TO KANGELA STREET. TURN LEFT TO JOIN R66 TO NDUNDULU MOUNTAIN PASS MELMOTH. PROCEED WITH R66, TURN RIGHT TO P52/R66 AND GO STRAIGHT, TURN RIGHT TO PRINCESS MAGOGO STREET TO ULUNDI TAXI RANK, RETURN USING THE SAME AS PER FORWARD JOURNEY, PICK AND DROP PASSENGERS ALL THE WAY TO ESHOWE.
12.7	22071T22071P00052084 - ESHOWE TO GINGINDLOVU FROM ESHOWE TAXI RANK (NO.47) MAIN ROAD, TURN RIGHT TO JOHN ROSS HIGHWAY TO R66, PICK AND DROP PASSENGERS. ALL THE WAY TO GINGINDLOVU TAXI RANK, RETURN USE THE SAME AS PER FORWARD JOURNEY, DROP PASSENGERS ALL THE WAY TO ESHOWE.
12.8	22071T22071T00052091 - ESHOWE TO MBONGOLWANE FROM ESHOWE TAXI RANK (NO.47) TO MAIN ROAD, TURN LEFT TO OSBORN ROAD, TURN RIGHT TO KANGELA STREET TO P50-1, NTUMENI, TURN LEFT TO P218, PROCEED TO MBONGOLWANE HOSPITAL AND MBONGOLWANE POLICE STATION, RETURN USING THE SAME ROUTE AS PER FORWARD JOURNEY AND DROP PASSENGERS.
12.9	22071T22071T00052092 - ESHOWE TO ZIQWAQWENI FROM ESHOWE TAXI RANK (NO.47) TO MAIN ROAD TO OSBORN ROAD, TURN RIGHT TO KANGELA STREET, JOIN R66, TURN LEFT, CROSS UMLALAZI BRIDGE AND TURN LEFT TO ZIQWAQWENI AREA, RETURN USING THE SAME AS PER FORWARD JOURNEY, DROP PASSENGERS ALL THE WAY TO ESHOWE.
12.10	22071T22071T00052093 - ESHOWE TO LINDELA FROM ESHOWE TAXI RANK (NO.47) TO MAIN ROAD TO OSBORN ROAD, TURN LEFT TO KANGELA STREET, TO P50-1 PASS NTUMENI PROCEED P50-1 NKANDLA WAY, TURN LEFT TO P15 LINDELA AREA, RETURN USING THE SAME ROUTE AS PER FORWARD JOURNEY, DROP PASSENGERS ALL THE WAY TO ESHOWE.
12.11	22071T22076H10052089 - ESHOWE TO NONGOMA 8. FROM ESHOWE TAXI RANK (NO.47), TURN LEFT TO OSBORNE ROAD, TURN RIGHT TO KANGELA STREET, TURN LEFT JOIN R66, PASS NKWALENI PROCEED R66, PROCEED R66 TO NDUNDULU MOUNTAIN, PASS MELMOTH, PROCEED R66, TURN RIGHT TO ULUNDI. DROP SOME PASSENGERS, GO BACK TO R66, PROCEED TO NONGOMA TAXI RANK, RETURN FROM NONGOMA TAXI RANK TO R66, DROP PASSENGERS ALL THE WAY R66 TO ESHOWE.



transport

Department:
Transport
Province of KwaZulu-Natal

GAZETTE

LGKZNG20-2023-AUG

REGION: ALL

12.12	<p>22071T2207EP10052088 - ESHOWE TO NKANDLA :FROM ESHOWE TAXI RANK (NO.47),TURN LEFT TO OSBORN ROAD, TURN RIGHT TO KANGELA STREET, TURN LEFT JOIN R66,PASS NKWALENI PROCEED R66,PASS MELMOTH TOWN AND TURN RIGHT TO R68,STRAIGHT TO NKANDLA TAXI RANK (PICK UP PASSENGERS),RETURN USE SAME AS FORWARD JOURNEY, ESHOWE TO NKANDLA (2)FROM ESHOWE TAXI RANK (NO.47) TO MAIN ROAD TO OSBORN ROAD, TURN LEFT TO KANGELA STREET, TO P50-1 PASS NTUMENI PROCEED P50-1 PROCEED TO NKANDLA TAXI RANK, PICK PASSENGERS, RETURN USING THE SAME ROUTE AS FORWARD JOURNEY</p> <p>ESHOWE - NONGOMA,22071T22076110052089,KZNBRCCEMP0000761</p> <p>ROUTE 8.</p> <p>ESHOWE TO NONGOMA: FROM ESHOWE TAXI RANK (NO.47), TURN LEFT TO OSBORNE ROAD, TURN RIGHT TO KANGELA STREET, TURN LEFT JOIN R66, PASS NKWALENI PROCEED R66, PROCEED R66 TO NDUNDULU MOUNTAIN, PASS MELMOTH, PROCEED R66, TURN RIGHT TO ULUNDI DROP SOME PASSENGERS, GO BACK TO R66, PROCEED TO NONGOMA TAXI RANK, RETURN FROM NONGOMA TAXI RANK TO R66, DROP PASSENGERS ALL THE WAY R66 TO ESHOWE.</p> <p>ESHOWE - STANGER,22071T22027Q10052090,KZNBRCCEMP0000762</p> <p>ROUTE 9.</p> <p>ESHOWE TO STANGER: FROM ESHOWE TAXI RANK (NO.47) MAIN ROAD, TURN RIGHT TO JOHN ROSS HIGHWAY TO R66, TURN RIGHT PASS GINGINDLOVU, TURN RIGHT R102, PROCEED TO NEW GUELDERLAND TO STANGER, TURN RIGHT TO R74, TURN LEFT TO KING SHAKA ROAD, TURN RIGHT TO KWADUKUZA TAXI RANK, PICK UP PASSENGERS, RETURN USE THE SAME AS PER FORWARD JOURNEY, DROP PASSENGERS ALL THE WAY TO ESHOWE</p> <p>ESHOWE - MBONGOLWANE,22071T22071T00052091,KZNBRCCEMP0000764</p> <p>ROUTE 10.</p> <p>ESHOWE TO MBONGOLWANE FROM ESHOWE TAXI RANK (NO.47) TO MAIN ROAD, TURN LEFT TO OSBORN ROAD, TURN RIGHT TO KANGELA STREET TO P50-1 NTUMENI, TURN LEFT TO P218, PROCEED TO MBONGOLWANE HOSPITAL AND MBONGOLWANE POLICE STATION, RETURN USING THE SAME ROUTE AS PER FORWARD JOURNEY AND DROP PASSENGERS</p> <p>ESHOWE - ZIQWAQWENI,22071T22071T00052092,KZNBRCCEMP0000765</p> <p>ROUTE 11.</p> <p>ESHOWE TO ZIQWAQWENI: FROM ESHOWE TAXI RANK (NO.47) TO MAIN ROAD TO OSBORN ROAD, TURN RIGHT TO KANGELA STREET, JOIN R66, TURN LEFT, CROSS UMLALAZI BRIDGE AND TURN LEFT TO ZIQWAQ WENI AREA, RETURN USING THE SAME AS PER FORWARD JOURNEY, DROP PASSENGERS ALL THE WAY TO ESHOWE</p> <p>ESHOWE - LINDELA,22071T22071T00052093,KZNBRCCEMP0000766</p> <p>ROUTE 12.</p> <p>ESHOWE TO LINDELA :FROM ESHOWE TAXI RANK (NO.47) TO MAIN ROAD TO OSBORN ROAD, TURN LEFT TO KANGELA STREET, TO P50-1 PASS NTUMENI PROCEED P50-1 NKANDLA WAY, TURN LEFT TO P15 LINDELA AREA, RETURN USING THE SAME ROUTE AS PER FORWARD JOURNEY, DROP PASSENGERS ALL THE WAY TO ESHOWE.</p>
12.13	<p>22071T2207GY10164289 - ESHOWE TO NQUTU.</p> <p>FROM ESHOWE TAXI RANK (NO.47) TO OLD MAIN ROAD, TURN LEFT TO OSBORNE ROAD, TURN RIGHT TO KANGELA ROAD, TURN LEFT TO R66 CROSS UMLALAZI BRIDGE AND PROCEED STRAIGHT TO PASS NKWALINI, PROCEED WITH MELMOTH ROAD TO PASS MELMOTH TOWN, TURN RIGHT TO R68 NKANDLA ROAD, GO STRAIGHT AND TURN RIGHT TO PROCEED WITH BABANANGO ROAD, TURN LEFT TO R58 DUNDEE ROAD AND GO STRAIGHT, PROCEED TO NQUTU TOWN(NQUTU TAXI RANK),DROP AND PICK PASSENGERS ,RETURN USING THE SAME ROUTE AS PER FORWARD JOURNEY.</p>
12.14	<p>22071T2207J510164287 - ESHOWE TO VRYHEID.</p> <p>FROM ESHOWE TAXI RANK (NO.47) TURN LEFT TO OSBORN ROAD. TURN RIGHT TO KANGELA STREET. TURN LEFT AND JOIN R66 PASS NKWALINI PROCEED WITH R66,PASS MELMOTH TOWN AND GO STRAIGHT WITH R66 BECOMING R34.TURN RIGHT TO SCRATCH CRESCENT ROAD TO VRYHEID TAXI RANK TO DROP AND PICK PASSENGERS. RETURN USING AS PER FORWARD JOURNEY.</p>
12.15	<p>22071T2207XJ10052083 - ESHOWE TO EMPANGENI</p> <p>ESHOWE TAXI RANK (NO.47), TURN LEFT OSBORN ROAD, TURN RIGHT TO KANGELA STREET, TURN LEFT JOIN R66, CROSS UMLALAZI BRIDGE, PROCEED R66, TURN RIGHT TO P230, TURN RIGHT TO P230 TO NQOLENI TO MHLATHUZE BRIDGE JOIN R34 OR R66, PASS NKWALENI, TURN RIGHT TO R34 PROCEED, DROP ALL THE WAY TO EMPANGENI TOWN MAIN ROAD, TURN LEFT TO BIYELA ROAD, TURN RIGHT TO BYRNE STREET, TURN RIGHT O.K. RANK, DROP PASSENGERS PICK SOME PASSENGERS, TURN BACK TO BYRNE STREET, TO BIYELA ROAD TO EMPANGENI TAXI RANK (A.RANK), RETURN USE SAME AS PER FORWARD JOURNEY, DROP PASSENGERS ALL ALONG THE WAY R34 TO R66 TO ESHOWE.</p>
12.16	<p>22071T220B4E00164282 - ESHOWE TO MAQHWAKAZI.</p> <p>FROM ESHOWE TAXI RANK (NO.47) TO OLD MAIN ROAD, TURN LEFT TO OSBORNE ROAD, TURN RIGHT TO KANGELA STREET. TURN LEFT TO R66 CROSS UMLALAZI BRIDGE, TURN RIGHT TO P230 GO STRAIGHT TO MAQHWAKAZI AREA, RETURN USE SAME AS PER FORWARD JOURNEY PICK AND DROP PASSENGERS.</p>
12.17	<p>22071T220B4F00164285 - ESHOWE TO NKWALINI.</p> <p>FROM ESHOWE TAXI RANK (NO.47) TO OLD MAIN ROAD TURN LEFT TO OSBORNE ROAD. TURN RIGHT TO KANGELA STREET. TURN LEFT TO R66 CROSS UMLALAZI BRIDGE, PICK AND DROP ALL THE WAY TO NKWALINI STORE.</p> <p>RETURN USING THE SAME AS PER FORWARD JOURNEY.</p>
12.18	<p>22071T220B4G00164288 - ESHOWE TO STILO.</p> <p>FROM ESHOWE TAXI RANK(NO.47) TO MAIN ROAD, TURN LEFT TO OSBORN ROAD ,TURN LEFT TO KANGELA STREET TO P50-1 NTUMENI, TURN LEFT TO P218 AND PROCEED TO MBONGOLWANE HOSPITAL AND MBONGOLWANE POLICE STATION, PASS MBONGOLWANE HOSPITAL & POLICE STATION, TURN RIGHT TO D1544 AND PROCEED TO STILO ,DROP & PICK PASSENGERS AND RETURN USING THE SAME ROUTE AS PER FORWARD JOURNEY.</p>
12.19	<p>22071T220B4H00164290 - ESHOWE TO NTUMENI</p> <p>FROM ESHOWE TAXI RANK(NO47) TO MAIN ROAD, TURN LEFT TO OSBORNE ROAD AND TURN RIGHT TO KANGELA STREET, PASS ESHOWE HOSPITAL AND GO STRAIGHT PASS MPUSHINI PARK, PROCEED TO P50-1 TO NTUMENI , DROP AND PICK PASSENGERS ALL WAY BACK TO ESHOWE, RETURN USING THE SAME ROUTE AS PER FORWARD JOURNEY</p>



transport

Department:
Transport
Province of KwaZulu-Natal

GAZETTE

LGKZNG20-2023-AUG

REGION: ALL

1) Application Number: APP0156221	2) Gazette Number: LGKZNG20-2023-AUG
3) Applicant: TT SIBIYA ID NO. 5609020876085 Association: MAHLABATHINI-ULUNDI TRANS. ASSOCIATION	4) Applicant Address: P O BOX 8210 ULUNDI 3838
5) Existing Licence Holder: NOT APPLICABLE ID NO. NOT APPLICABLE	6) Existing Licence Holder Address: NOT APPLICABLE
7) Type of application: ADD AUTHORISATIONS/ROUTES	8) Operating Licence Number: LGKZN0803000117
9) Vehicle Type: MINIBUS	10) 1 X 15 (SEATED) + 0 (STANDING)
11) Region: ZULULAND	
12.1	KZPRERC2797030 - ULUNDI TO MABEDLANA (LOCAL) FROM ULUNDI PLAZA TAXI RANK TURN RIGHT TO JOIN PRINCESS MAGOGO CROSS KING DINIZULU GO STRAIGHT AND TURN LEFT WITH INKOSI GUMEDE STREET WHICH BECOMES UMKHULUTSHANE STREET AND TURN TO JOIN P734 ROAD TO NDLOVANE HIGH SCHOOL ROAD.GO STRAIGHT, LOADING AND OFFLOADING ALONG THE ROAD, TURN RIGHT ON THE RESERVOIR TANKS TOWARDS MHLAHLANE RESERVE LOADING AND OFFLOADING ALONG THE ROAD AND TURN BACK TO ULUNDI PLAZA TAXI RANK USING THE SAME ROUTE.
12.2	KZPRERC2797079 - ULUNDI TO MKHAZANA (LOCAL) FROM ULUNDI PLAZA TAXI RANK TURN RIGHT TO JOIN PRINCESS MAGOGO CROSS KING DINIZULU STRAIGHT TO MKHAZANA LOADING AND OFF-LOADING ALONG THE ROAD STRAIGHT AND PASS MAQHINGA HIGH SCHOOL TURN RIGHT TOWARDS GODLUMKHONTO PRIMARY SCHOOL AND TURN BACK TOWARDS WHITE UMFOLOZI BRIDGE TOWARDS KWAMJIBHA RESERVE AND TURN BACK TO ULUNDI PLAZA TAXI RANK USING THE SAME ROUTE.
12.3	KZPRERC2797128 - ULUNDI TO UNIT A (LOCAL) FROM ULUNDI PLAZA TAXI RANK TURN RIGHT TO JOIN PRINCESS MAGOGO AND TURN LEFT TO JOIN KING DINIZULU STREET, TURN LEFT TO JOIN MNYAMANA ROAD TURN LEFT TO JOIN MFOLOZI STREET AND TURN BACK TO ULUNDI PLAZA TAXI RANK USING THE SAME ROUTE.
12.4	KZPRERC2797177 - ULUNDI TO UNIT C & D (LOCAL) FROM ULUNDI PLAZA TAXI RANK TURN RIGHT TO JOIN PRINCESS MAGOGO STREET AND TURN LEFT JOIN KING ZWELITHINI STREET PROCEED AND PASS UNIT C LOADING AND OFF LOADING ALONG THE ROAD PASS, PRINCE DABULAMANZI SCHOOL TURN RIGHT TO JOIN KING SHAKA STREET TO SECTION D AND TURN LEFT TO JOIN DR. DENNIS MADIDE STREET PROCEEDING TO EMTHONJANENI STREET LOADING AND OFF LOADING ALONG THE ROAD TURN RIGHT TO JOIN F.T MDLALOSE STREET LOADING AND OFF LOADING ALONG THE ROAD. TURN BACK TO ULUNDI PLAZA TAXI RANK USING THE SAME ROUTE.
12.5	KZPRERC2797226 - ULUNDI TO MASHONA (LOCAL) FROM ULUNDI PLAZA TAXI RANK TURN RIGHT TO JOIN PRINCESS MAGOGO AND TURN RIGHT TO JOIN KING DINIZULU ROAD LOADING AND OFF LOADING ALONG THE ROAD, PASS MAHLABATHINI PRIMARY SCHOOL TURN RIGHT TO JOIN P702 LOADING AND OFF LOADING ALONG THE ROAD PROCEED TO ST. FRANCIS HOSPITAL AND TURN BACK TO ULUNDI PLAZA TAXI RANK USING THE SAME ROUTE.
12.6	KZPRERC2797275 - ULUNDI TO NKONJENI (LOCAL) FROM ULUNDI PLAZA TAXI RANK TURN RIGHT TO JOIN PRINCESS MAGOGO STREET AND TURN RIGHT TO JOIN KING DINIZULU AND TURN LEFT TO JOIN P244MAYIWANE-MASHONA JUNCTION TURN RIGHT WITH D1721 TO NKONJENI HOSPITAL LOADING AND OFF LOADING ALONG THE ROAD PROCEED TO KWAPHINDANGENE RESERVE LOADING AND OFF LOADING ALONG THE ROAD, PROCEED TO KWANGILAZI STORE LOADING AND OFF LOADING ALONG THE ROAD, PROCEED WITH D1717 TO VEZUNYAWO AND NOMDIYA AND TURN RIGHT WITH P244 BACK TO ULUNDI PLAZA TAXI RANK USING THE SAME ROUTE.
12.7	KZPRERC2797324 - ULUNDI TO NHLAZATSHE (LOCAL) FROM ULUNDI PLAZA TAXI RANK TURN RIGHT TO JOIN PRINCESS MAGOGO STREET AND TURN RIGHT TO JOIN KING DINIZULU STREET AND TURN LEFT WITH P244 PROCEED TO MHLAHLANE RESERVE LOADING AND OFF LOADING ALONG THE ROAD,PASS THWASANE HIGH SCHOOL PROCEED TO NHLAZATSHE RESERVE LOADING AND OFF LOADING ALONG THE ROAD AND TURN BACK TO ULUNDI PLAZA TAXI RANK USING THE SAME ROUTES.
12.8	KZPRERC2797373 - ULUNDI TO XOLO \LOMO (LOCAL) FROM ULUNDI PLAZA TAXI RANK TURN RIGHT TO JOIN PRINCESS MAGOGO STREET AND TURN RIGHT TO JOIN KING DINIZULU HIGHWAY AND TURN RIGHT TO JOIN P702 PROCEED AND PASS MASHONA, PASS ST FRANSIS, PASS KWAVUTHELA RESERVE, LOADING AND OFF LOADING ALONG THE ROAD AND PROCEED TO XOLO LOADING AND OFF LOADING ALONG THE ROAD PROCEED TO ISIPHIVA RESERVE\LOMO LOADING AND OFF LOADING ALONG THE ROAD AND TURN LEFT TO XASANA RESERVE LOADING AND OFF LOADING ALONG THE ROAD AND TURN BACK TO P702 PROCEED TO LOMO RESERVE LOADING AND OFF LOADING ALONG THE ROAD ,PROCEED TO ISIPHIVA RESERVE LOADING AND OFF LOADING ALONG THE ROAD PROCEED WITH P702 AND PASS LOMO CLINIC LOADING AND OFF LOADING ALONG THE ROAD AND PASS MTHUNZIWOXOLO SCHOOL PROCEED WITH P702 LOADING AND OFF LOADING ALONG THE ROAD AND TURN BACK TO ULUNDI PLAZA TAXI RANK USING THE SAME ROUTE.
12.9	KZPRERC2797422 - ULUNDI TO NTANDAKUWELA (LOCAL). FROM ULUNDI PLAZA TAXI RANK TURN RIGHT TO JOIN PRINCESS MAGOGO STREET AND TURN RIGHT TO JOIN KING DINIZULU HIGHWAY, TURN RIGHT TO JOIN P702 AND PROCEED TO NTANDAKUWELA RESERVE LOADING AND OFF LOADING ALONG THE ROAD, PROCEED TO MANEKWANE RESERVE LOADING AND OFF LOADING ALONG THE ROAD, PROCEED TO SANGOYANE RESERVE LOADING AND OFF LOADING AND OFF LOADING ALONG THE ROAD AND TURN BACK TO ULUNDI -PLAZA TAXI RANK USING THE SAME ROUTE.
12.10	KZPRERC2797471 - ULUNDI TO WELA (LOCAL) FROM ULUNDI-PLAZA TAXI RANK TURN RIGHT TO JOIN PRINCESS MAGOGO STREET AND TURN RIGHT TO JOIN KING DINIZULU AND TURN RIGHT WITH P702 AND TURN RIGHT TO WELA RESERVE LOADING AND OFF LOADING ALONG THE ROAD, PASS WELA PRIMARY SCHOOL AND TURN BACK WITH SAME ROUTE TO ULUNDI-PLAZA TAXI RANK.
12.11	KZPRERC2797520 - ULUNDI TO ZONDELA (LOCAL) FROM ULUNDI - PLAZA TAXI RANK TURN LEFT TO JOIN PRINCESS MAGOGO AND TURN LEFT TO JOIN KING ZWELITHINI ROAD, AND TURN RIGHT TO JOIN KING MPANDE STREET, PASS KING MAGEBA PUBLIC SCHOOL AND BACK TO ULUNDI -PLAZA TAXI RANK WITH SAME ROUTE.
12.12	KZPRERC2797569 - ULUNDI TO THOKOZA (LOCAL) FROM ULUNDI - PLAZA TAXI RANK TURN RIGHT TO JOIN PRINCESS MAGOGO STREET, AND TURN LEFT TO JOIN KING DINIZULU, TURN LEFT TO JOIN KING CETSHWAYO HIGHWAY P700 TURN RIGHT TOWARDS THENGISANGAYE PRIMARY SCHOOL AND PASS THOKOZA STORE LOADING AND OFF LOADING ALONG THE ROAD PROCEED TO THOKOZA RESERVE AND RETURN BACK WITH SAME ROUTE TO ULUNDI-PLAZA TAXI RANK.
12.13	KZPRERC2797618 - ULUNDI TO EZIHLABENI (LOCAL) FROM ULUNDI-PLAZA TAXI RANK TURN RIGHT TO JOIN PRINCESS MAGOGO STREET AND TURN LEFT TO JOIN KING DINIZULU AND TURN LEFT TO JOIN KING CETSHWAYO P700 PASS ONDINI MUSEUM TURN LEFT TO NDAYINI AND BACK TO JOIN P700 TOWARDS EZIHLABENI RESERVE AND BACK TO ULUNDI PLAZA TAXI RANK WITH SAME ROUTE.



transport

Department:
Transport
Province of KwaZulu-Natal

GAZETTE

LGKZNG20-2023-AUG

REGION: ALL

12.14	KZPRERC2797667 - ULUNDI TO NHLUNGWANE (LOCAL) FROM ULUNDI - PLAZA TAXI RANK TURN RIGHT TO JOIN PRINCESS MAGOGO AND TURN LEFT TO JOIN KING CETSHWAYO HIGHWAY P700 PASS NOUNOE PRIMARY SCHOOL, PASS MLABA TRIBAL AUTHORITY SCHOOL, TURN LEFT TO NTILINGWE RESERVE LOADING AND OFF LOADING ALONG THE ROAD AND TURN BACK TO P700 TURN LEFT TO KWATHUTHU, PROCEED TO NKONJANE LOADING AND OFF LOADING ALONG THE ROAD, AND TURN BACK TO P700, TURN LEFT TO NTABANKULU RESERVE LOADING AND OFF LOADING ALONG THE ROAD, TURN BACK TO P700 PROCEED TO DINDI RESERVE WITH P700 LOADING AND OFF LOADING ALONG THE ROAD, TURN RIGHT WITH D1702 TO NJOMELWANE RESERVE LOADING AND OFF LOADING ALONG THE ROAD AND TURN BACK TO P700 PROCEED AND PASS NHLUNGWANE HIGH SCHOOL TURN LEFT TO ZILULWANE RESERVE LOADING AND OFF LOADING ALONG THE ROAD AND TURN BACK TO P700 TURN RIGHT WITH D1733 TO NQULWANE RESERVE LOADING AND OFF LOADING ALONG THE ROAD AND BACK TO P700 PROCEED AND TURN LEFT WITH HLUSHWANA PRIMARY SCHOOL TO BHEKIMBAZO RESERVE AND BACK TO ULUNDI-PLAZA TAXI RANK USING THE SAME ROUTE.
12.15	KZPRERC2797716 - ULUNDI TO OKHUKHO (LOCAL) FROM ULUNDI PLAZA TAXI RANK TURN RIGHT TO JOIN PRINCESS MAGOGO STREET, AND TURN LEFT TO JOIN KING DINIZULU HIGHWAY AND TURN LEFT TO KING CETSHWAYO P700 PASS MGABABA RESERVE LOADING AND OFF LOADING ALONG THE ROAD PROCEED TO OKHUKHO MINE AND TURN BACK TO ULUNDI PLAZA TAXI RANK USING THE SAME ROUTE.
12.16	KZPRERC2797765 - ULUNDI TO DUMANENI (LOCAL) FROM ULUNDI PLAZA TAXI RANK TURN RIGHT TO JOIN PRINCESS MAGOGO STREET AND TURN LEFT TO KING CETSHWAYO P700 AND TURN RIGHT TO DUMANENI RESERVE LOADING AND OFF LOADING ALONG THE ROAD PASS TSHENILOLWAZI SCHOOL PROCEED TO DUMANENI AND PASS KWAMAYISE STORE AND PROCEED TO EKJULENI SCHOOL AND TURN BACK TO ULUNDI-PLAZA TAXI RANK USING THE SAME ROUTE.
12.17	KZPRERC2797814 - ULUNDI TO HLOPHEKHULU (LOCAL) FROM ULUNDI-PLAZA TAXI RANK TURN RIGHT TO PRINCESS MAGOGO STREET AND TURN LEFT TO KING DINIZULU HIGHWAY AND TURN LEFT TO KING CETSHWAYO AND TURN LEFT WITH D1700 PROCEED TO HLOPHEKHULU TURN RIGHT TO D1715 PASS KWAGJUMA STORE AND TURN BACK AND TURN BACK AT HLOPHEKHULU RESERVE AND TURN BACK TO ULUNDI-PLAZA TAXI RANK USING THE SAME ROUTE.
12.18	KZPRERC2797863 - ULUNDI TO KWACEZA (LOCAL) FROM ULUNDI PLAZA TAXI RANK ASSOCIATION TURN RIGHT TO JOIN PRINCESS MAGOGO STREET AND TURN RIGHT TO JOIN KING DINUZULU HIGHWAY PROCEED TO JOIN P522 PROCEED TO MADAKA RESERVE LOADING AND OFF LOADING ALONG THE ROAD, PROCEED TO NDINDE RESERVE LOADING AND OFF LOADING ALONG THE ROAD, PROCEED TO MAME RESERVE, LOADING AND OFF LOADING ALONG THE ROAD PROCEED WITH P52/R66 AND TURN LEFT WITH P487 TO KWACEZA PROCEED TO PHANGODE RESERVE LOADING AND OFF LOADING ALONG THE ROAD, PROCEED TO EZIMFABENI RESERVE LOADING AND OFF LOADING ALONG THE ROAD, PROCEED TO DLABANE RESERVE LOADING AND OFF LOADING ALONG THE ROAD, PROCEED TO DAMBA RESERVE LOADING AND OFF LOADING ALONG THE ROAD, PROCEED TO NHLONGA RESERVE LOADING AND OFF LOADING ALONG THE ROAD, PROCEED TO KWA BRUSH RESERVE LOADING AND OFF LOADING ALONG THE ROAD, TURN WITH D1722 TO THULASIZWE RESERVE LOADING AND OFF LOADING ALONG THE ROAD, PROCEED TO KWADUVELA RESERVE, AND TURN LEFT TO THULASIZWE HOSPITAL AND TURN BACK TO CEZA HOSPITAL, PROCEED TO MPHONGOZINI SCHOOL LOADING AND OFF LOADING ALONG THE ROAD AND BACK TO ULUNDI PLAZA TAXI RANK USING THE SAME ROUTE.
12.19	KZPRERC2797912 - ULUNDI TO ISITETEMU IDLEBE (LOCAL) FROM ULUNDI-TAXI RANK AND TURN RIGHT TO JOIN PRINCESS MAGOGO STREET AND TURN RIGHT TO JOIN KING DINIZULU HIGHWAY AND TURN LEFT TO JOIN P244 AND PROCEED PASS NKONJENI AREA, AND PROCEED TO MHLAHLANE RESERVE AND TURN RIGHT TO JOIN P704 PROCEED TO KWAMAHLEZA RESERVE AND TURN RIGHT TO JOIN 2292, PROCEED TO GOOO RESERVE, PROCEED TO KWANGENETSHENI RESERVE AND TURN BACK TO JOIN P704, PROCEED AND PASS IDLEBE STORE AND TURN RIGHT TO D1718, PASS IDLEBE SCHOOL AND TURN RIGHT WITH 2293 PROCEED TO OGODWENI RESERVE PROCEED TO D1718 AND TURN RIGHT WITH P704 PASS MWELASE PRIMARY SCHOOL PROCEED TO MLOVU RESERVE AND TURN BACK WITH P704 AND TURN RIGHT WITH D1719 TO ISITETEMU RESERVE LOADING AND OFF LOADING ALONG THE ROAD AND TURN BACK TO ULUNDI-PLAZA TAXI RANK USING THE SAME ROUTE.
12.20	KZPRERC2797961 - ULUNDI TO OSUTHU (LOCAL) FROM ULUNDI PLAZA TAXI RANK TURN RIGHT TO JOIN PRINCESS MAGOGO STREET AND TURN RIGHT TO JOIN KING DINIZULU HIGHWAY PROCEED TO P522 PASS NDINDE RESERVE PROCEED PASS KWAMAME TURN LEFT WITH D1820 TO OSUTU RESERVE LOADING AND OFF LOADING ALONG THE ROAD PROCEED PASS SONKESHANA PRIMARY SCHOOL LOADING AND OFF LOADING ALONG THE ROAD, PROCEED AND PASS OSUTHU SCHOOL LOADING AND OFF LOADING ALONG THE ROAD PROCEED AND PASS QUEEN KAMSWELI SCHOOL LOADING AND OFF LOADING ALONG THE ROAD AND PROCEED TO OSUTHU TAXI RANK LOADING AND OFF LOADING ALONG THE ROAD AND TURN BACK TO ULUNDI PLAZA TAXI RANK USING THE SAME ROUTE.
12.21	KZPRERC2798010 - ULUNDI TO ESIGODIPHOLA (LOCAL) FROM ULUNDI PLAZA TAXI RANK AND TURN RIGHT TO JOIN PRINCESS MAGOGO STREET AND TURN LEFT TO JOIN KING DINIZULU HIGHWAY AND TURN RIGHT TO JOIN R34 LOADING AND OFF LOADING ALONG THE ROAD PROCEED AND PASS MAKHOSINI RESERVE AND TURN RIGHT TO LANDULWAZI PRIMARY SCHOOL AND PROCEED TO ESIGODIPHOLA RESERVE LOADING AND OFF LOADING ALONG THE ROAD, PROCEED AND PASS LANDULWAZI PRIMARY SCHOOL LOADING AND OFF LOADING ALONG THE ROAD AND TURN BACK TO ULUNDI PLAZA TAXI RANK USING THE SAME ROUTE DETAILED.
12.22	KZPRERC2798059 - ULUNDI TO DENNY DALTON (LOCAL) FROM ULUNDI PLAZA TAXI RANK AND TURN RIGHT TO JOIN PRINCESS MAGOGO STREET AND TURN LEFT TO JOIN KING DINIZULU HIGHWAY PROCEED TO ULUNDI 19 WITH P52 AND TURN RIGHT TO JOIN R34, PROCEED TO EMAKHOSINI RESERVE LOADING AND OFF LOADING ALONG THE ROAD PROCEED AND CROSS MAPHOMA BRIDGE PASS MPOFAZANA CRÈCHE PROCEED TO P47 AND TURN RIGHT TO DENNY DALTON PASS MDUMEZWENI STORE LOADING AND OFF LOADING ALONG THE ROAD PROCEED AND TURN RIGHT WITH PASS BUHLEBELANGA SCHOOL LOADING AND OFF LOADING ALONG THE ROAD AND TURN LEFT PASS MPUNGAMHLOPHE POLICE STATION LOADING AND OFF LOADING ALONG THE ROAD PASS PENTECOSTAL CHURCH LOADING AND OFF LOADING ALONG THE ROAD PROCEED WITH D 3142 LOADING AND OFF LOADING ALONG THE ROAD AND TURN LEFT WITH D 3144 PROCEED TO EZIBOMVU RESERVE AND TURN BACK TO ULUNDI-PLAZA TAXI RANK USING THE SAME ROUTE.
12.23	KZPRERC2798108 - ULUNDI TO BABANANGO (LOCAL DISTANCE) FROM ULUNDI - PLAZA TAXI RANK AND TURN RIGHT TO JOIN PRINCESS MAGOGO STREET AND TURN LEFT TO JOIN KING DINIZULU HIGHWAY, AND PROCEED TO ULUNDI 19 WITH R 66 TO JOIN R34 PASS EMAKHOSINI RESERVE AND TURN LEFT TO BABANANGO RESERVE WITH P432 LOADING AND OFF LOADING ALONG THE ROAD PROCEED WITH P432 TO BABANAGO PASS KONINGSDAL FARM PROCEED AND CROSS MPMBENI BRIDGE PROCEED TO P250, LOADING AND OFF LOADING ALONG THE ROAD TURN RIGHT TO JOIN P48 PROCEED TO BABANANGO LOADING AND OFF LOADING ALONG THE ROAD, PASS BABANANGO VILLAGE PROCEED TO BABANANGO TAXI RANK AND TURN BACK TO ULUNDI - PLAZA TAXI RANK USING THE SAME ROUTE.
12.24	KZPRERC2798157 - ULUNDI VIA KWACEZA TO VRYHEID (LONG DISTANCE) FROM ULUNDI-PLAZA TAXI RANK TURN RIGHT TO JOIN PRINCESS MAGOGO STREET AND TURN RIGHT TO JOIN KING DINIZULU HIGHWAY PROCEED TO JOIN P522, PROCEED TO MADAKA RESERVE LOADING AND OFF LOADING ALONG THE ROAD, PROCEED TO NDINDE RESERVE LOADING AND OFF LOADING ALONG THE ROAD, PROCEED TO MAME RESERVE, LOADING AND OFF LOADING ALONG THE ROAD PROCEED WITH P522/R66 AND TURN LEFT TO KWA-CEZA PROCEED TO PHANGODE RESERVE LOADING AND OFF LOADING ALONG THE ROAD, PROCEED TO EZIMFABENI RESERVE, LOADING AND OFF LOADING ALONG THE ROAD, PROCEED TO DLABANE RESERVE LOADING AND OFF LOADING ALONG THE ROAD, PROCEED TO DAMBA RESERVE LOADING AND OFF LOADING ALONG THE ROAD, PROCEED TO NHLONGA RESERVE LOADING AND OFF LOADING ALONG THE ROAD, PROCEED TO KWA-BRUSH RESERVE LOADING AND OFF LOADING ALONG THE ROAD, TURN WITH D172 TO THULASIZWE RESERVE LOADING AND OFF LOADING ALONG THE ROAD, PROCEED TO KWADUVELA RESERVE PROCEED TO P487 TURN RIGHT TO JOIN R34, TURN RIGHT AND PROCEED TO VRYHEID TAXI RANK OFF LOADING AND TURN BACK TO KWADUVELA USING THE SAME ROUTE.
12.25	KZPRERC2798255 - ULUNDI TO DUMANENI (LOCAL) FROM ULUNDI PLAZA TAXI RANK TURN RIGHT TO JOIN PRINCESS MAGOGO STREET AND TURN LEFT TO JOIN KING DINUZULU AND TURN LEFT TO JOIN KING CETSHWAYO P700 PASS ONDINI MUSEUM PROCEED TO DUMANENI RESERVE LOADING AND OFF LOADING AND BACK THROUGH THE SAME ROUTE.

**transport**

Department:
Transport
Province of KwaZulu-Natal

GAZETTE

LGKZNG20-2023-AUG

REGION: ALL

12.26	KZPRERC2798304 - ULUNDI TO DUNDEE (LONG DISTANCE) FROM ULUNDI TAXI RANK TURN RIGHT TO JOIN PRINCESS MAGOGO AND TURN LEFT TO JOIN KING DINUZULU HIGHWAY JOIN R66, PROCEED TO ULUNDI19 AND TURN RIGHT TO JOIN R34 PROCEED AND TURN LEFT TO JOIN R33, TURN LEFT AND PROCEED WITH R33 TO DUNDEE AND TURN RIGHT TAXI RANK. OFFLOAD AND LOAD PASSENGERS BACK TO ULUNDI USING THE SAME ROUTE.
12.27	KZPRERC2798402 - ULUNDI TO LADYSMITH (LONG DISTANCE) FROM ULUNDI TAXI RANK TURN RIGHT TO JOIN PRINCESS MAGOGO STREET, TURN LEFT TO JOIN KING DINUZULU HIGHWAY, PROCEED TO ULUNDI 19 TURN RIGHT TO JOIN R34, PROCEED TO R33, PROCEED TO DUNDEE PROCEED TO R602, PROCEED TO N11 BECOMING NEWCASTLE ROAD, PROCEED TO LADYSMITH TAXI RANK ON QUEEN STREET OFF LOADING AND LOADING AND BACK TO ULUNDI USING THE SAME ROUTE.



transport

Department:
Transport
Province of KwaZulu-Natal

GAZETTE

LGKZNG20-2023-AUG

REGION: ALL

1) Application Number: APP0156222	2) Gazette Number: LGKZNG20-2023-AUG
3) Applicant: TT SIBIYA ID NO. 5609020876085 Association: MAHLABATHINI-ULUNDI TRANS. ASSOCIATION	4) Applicant Address: P O BOX 8210 ULUNDI 3838
5) Existing Licence Holder: NOT APPLICABLE ID NO. NOT APPLICABLE	6) Existing Licence Holder Address: NOT APPLICABLE
7) Type of application: ADD AUTHORISATIONS/ROUTES	8) Operating Licence Number: LGKZN0803000148
9) Vehicle Type: MINIBUS	10) 1 X 13 (SEATED) + 0 (STANDING)
11) Region: ZULULAND	
12.1	KZPRERC2797030 - ULUNDI TO MABEDLANA (LOCAL) FROM ULUNDI PLAZA TAXI RANK TURN RIGHT TO JOIN PRINCESS MAGOGO CROSS KING DINIZULU GO STRAIGHT AND TURN LEFT WITH INKOSI GUMEDE STREET WHICH BECOMES UMKHULUTSHANE STREET AND TURN TO JOIN P734 ROAD TO NDLOVANE HIGH SCHOOL ROAD.GO STRAIGHT, LOADING AND OFFLOADING ALONG THE ROAD, TURN RIGHT ON THE RESERVOIR TANKS TOWARDS MHLAHLANE RESERVE LOADING AND OFFLOADING ALONG THE ROAD AND TURN BACK TO ULUNDI PLAZA TAXI RANK USING THE SAME ROUTE.
12.2	KZPRERC2797079 - ULUNDI TO MKHAZANA (LOCAL) FROM ULUNDI PLAZA TAXI RANK TURN RIGHT TO JOIN PRINCESS MAGOGO CROSS KING DINIZULU STRAIGHT TO MKHAZANA LOADING AND OFF-LOADING ALONG THE ROAD STRAIGHT AND PASS MAQHINGA HIGH SCHOOL TURN RIGHT TOWARDS GODLUMKHONTO PRIMARY SCHOOL AND TURN BACK TOWARDS WHITE UMFOLOZI BRIDGE TOWARDS KWAMJIBHA RESERVE AND TURN BACK TO ULUNDI PLAZA TAXI RANK USING THE SAME ROUTE.
12.3	KZPRERC2797128 - ULUNDI TO UNIT A (LOCAL) FROM ULUNDI PLAZA TAXI RANK TURN RIGHT TO JOIN PRINCESS MAGOGO AND TURN LEFT TO JOIN KING DINIZULU STREET, TURN LEFT TO JOIN MNYAMANA ROAD TURN LEFT TO JOIN MFOLOZI STREET AND TURN BACK TO ULUNDI PLAZA TAXI RANK USING THE SAME ROUTE.
12.4	KZPRERC2797177 - ULUNDI TO UNIT C & D (LOCAL) FROM ULUNDI PLAZA TAXI RANK TURN RIGHT TO JOIN PRINCESS MAGOGO STREET AND TURN LEFT JOIN KING ZWELITHINI STREET PROCEED AND PASS UNIT C LOADING AND OFF LOADING ALONG THE ROAD PASS, PRINCE DABULAMANZI SCHOOL TURN RIGHT TO JOIN KING SHAKA STREET TO SECTION D AND TURN LEFT TO JOIN DR. DENNIS MADIDE STREET PROCEEDING TO EMTHONJANENI STREET LOADING AND OFF LOADING ALONG THE ROAD TURN RIGHT TO JOIN F.T MDLALOSE STREET LOADING AND OFF LOADING ALONG THE ROAD. TURN BACK TO ULUNDI PLAZA TAXI RANK USING THE SAME ROUTE.
12.5	KZPRERC2797226 - ULUNDI TO MASHONA (LOCAL) FROM ULUNDI PLAZA TAXI RANK TURN RIGHT TO JOIN PRINCESS MAGOGO AND TURN RIGHT TO JOIN KING DINIZULU ROAD LOADING AND OFF LOADING ALONG THE ROAD, PASS MAHLABATHINI PRIMARY SCHOOL TURN RIGHT TO JOIN P702 LOADING AND OFF LOADING ALONG THE ROAD PROCEED TO ST. FRANCIS HOSPITAL AND TURN BACK TO ULUNDI PLAZA TAXI RANK USING THE SAME ROUTE.
12.6	KZPRERC2797275 - ULUNDI TO NKONJENI (LOCAL) FROM ULUNDI PLAZA TAXI RANK TURN RIGHT TO JOIN PRINCESS MAGOGO STREET AND TURN RIGHT TO JOIN KING DINIZULU AND TURN LEFT TO JOIN P244MAYIWANE-MASHONA JUNCTION TURN RIGHT WITH D1721 TO NKONJENI HOSPITAL LOADING AND OFF LOADING ALONG THE ROAD PROCEED TO KWAPHINDANGENE RESERVE LOADING AND OFF LOADING ALONG THE ROAD, PROCEED TO KWANGILAZI STORE LOADING AND OFF LOADING ALONG THE ROAD, PROCEED WITH D1717 TO VEZUNYAWO AND NOMDIYA AND TURN RIGHT WITH P244 BACK TO ULUNDI PLAZA TAXI RANK USING THE SAME ROUTE.
12.7	KZPRERC2797324 - ULUNDI TO NHLAZATSHE (LOCAL) FROM ULUNDI PLAZA TAXI RANK TURN RIGHT TO JOIN PRINCESS MAGOGO STREET AND TURN RIGHT TO JOIN KING DINIZULU STREET AND TURN LEFT WITH P244 PROCEED TO MHLAHLANE RESERVE LOADING AND OFF LOADING ALONG THE ROAD,PASS THWASANE HIGH SCHOOL PROCEED TO NHLAZATSHE RESERVE LOADING AND OFF LOADING ALONG THE ROAD AND TURN BACK TO ULUNDI PLAZA TAXI RANK USING THE SAME ROUTES.
12.8	KZPRERC2797373 - ULUNDI TO XOLO \LOMO (LOCAL) FROM ULUNDI PLAZA TAXI RANK TURN RIGHT TO JOIN PRINCESS MAGOGO STREET AND TURN RIGHT TO JOIN KING DINIZULU HIGHWAY AND TURN RIGHT TO JOIN P702 PROCEED AND PASS MASHONA, PASS ST FRANSIS, PASS KWAVUTHELA RESERVE, LOADING AND OFF LOADING ALONG THE ROAD AND PROCEED TO XOLO LOADING AND OFF LOADING ALONG THE ROAD PROCEED TO ISPHIVA RESERVE\LOMO LOADING AND OFF LOADING ALONG THE ROAD AND TURN LEFT TO XASANA RESERVE LOADING AND OFF LOADING ALONG THE ROAD AND TURN BACK TO P702 PROCEED TO LOMO RESERVE LOADING AND OFF LOADING ALONG THE ROAD ,PROCEED TO ISIPHIVA RESERVE LOADING AND OFF LOADING ALONG THE ROAD PROCEED WITH P702 AND PASS LOMO CLINIC LOADING AND OFF LOADING ALONG THE ROAD AND PASS MTHUNZIWOXOLO SCHOOL PROCEED WITH P702 LOADING AND OFF LOADING ALONG THE ROAD AND TURN BACK TO ULUNDI PLAZA TAXI RANK USING THE SAME ROUTE.
12.9	KZPRERC2797422 - ULUNDI TO NTANDAKUWELA (LOCAL). FROM ULUNDI PLAZA TAXI RANK TURN RIGHT TO JOIN PRINCESS MAGOGO STREET AND TURN RIGHT TO JOIN KING DINIZULU HIGHWAY, TURN RIGHT TO JOIN P702 AND PROCEED TO NTANDAKUWELA RESERVE LOADING AND OFF LOADING ALONG THE ROAD, PROCEED TO MANEKWANE RESERVE LOADING AND OFF LOADING ALONG THE ROAD, PROCEED TO SANGOYANE RESERVE LOADING AND OFF LOADING AND OFF LOADING ALONG THE ROAD AND TURN BACK TO ULUNDI -PLAZA TAXI RANK USING THE SAME ROUTE.
12.10	KZPRERC2797471 - ULUNDI TO WELA (LOCAL) FROM ULUNDI-PLAZA TAXI RANK TURN RIGHT TO JOIN PRINCESS MAGOGO STREET AND TURN RIGHT TO JOIN KING DINIZULU AND TURN RIGHT WITH P702 AND TURN RIGHT TO WELA RESERVE LOADING AND OFF LOADING ALONG THE ROAD, PASS WELA PRIMARY SCHOOL AND TURN BACK WITH SAME ROUTE TO ULUNDI-PLAZA TAXI RANK.
12.11	KZPRERC2797520 - ULUNDI TO ZONDELA (LOCAL) FROM ULUNDI - PLAZA TAXI RANK TURN LEFT TO JOIN PRINCESS MAGOGO AND TURN LEFT TO JOIN KING ZWELITHINI ROAD, AND TURN RIGHT TO JOIN KING MPANDE STREET, PASS KING MAGEBA PUBLIC SCHOOL AND BACK TO ULUNDI -PLAZA TAXI RANK WITH SAME ROUTE.
12.12	KZPRERC2797569 - ULUNDI TO THOKOZA (LOCAL) FROM ULUNDI - PLAZA TAXI RANK TURN RIGHT TO JOIN PRINCESS MAGOGO STREET, AND TURN LEFT TO JOIN KING DINIZULU, TURN LEFT TO JOIN KING CETSHWAYO HIGHWAY\P700 TURN RIGHT TOWARDS THENGISANGAYE PRIMARY SCHOOL AND PASS THOKOZA STORE LOADING AND OFF LOADING ALONG THE ROAD PROCEED TO THOKOZA RESERVE AND RETURN BACK WITH SAME ROUTE TO ULUNDI-PLAZA TAXI RANK.
12.13	KZPRERC2797618 - ULUNDI TO EZIHLABENI (LOCAL) FROM ULUNDI-PLAZA TAXI RANK TURN RIGHT TO JOIN PRINCESS MAGOGO STREET AND TURN LEFT TO JOIN KING DINIZULU AND TURN LEFT TO JOIN KING CETSHWAYO\P700 PASS ONDINI MUSEUM TURN LEFT TO NDAYINI AND BACK TO JOIN P700 TOWARDS EZIHLABENI RESERVE AND BACK TO ULUNDI PLAZA TAXI RANK WITH SAME ROUTE.



transport

Department:
Transport
Province of KwaZulu-Natal

GAZETTE

LGKZNG20-2023-AUG

REGION: ALL

12.14	KZPRERC2797667 - ULUNDI TO NHLUNGWANE (LOCAL) FROM ULUNDI - PLAZA TAXI RANK TURN RIGHT TO JOIN PRINCESS MAGOGO AND TURN LEFT TO JOIN KING CETSHWAYO HIGHWAY P700 PASS NOUNOE PRIMARY SCHOOL, PASS MLABA TRIBAL AUTHORITY SCHOOL, TURN LEFT TO NTILINGWE RESERVE LOADING AND OFF LOADING ALONG THE ROAD AND TURN BACK TO P700 TURN LEFT TO KWATHUTHU, PROCEED TO NKONJANE LOADING AND OFF LOADING ALONG THE ROAD, AND TURN BACK TO P700, TURN LEFT TO NTABANKULU RESERVE LOADING AND OFF LOADING ALONG THE ROAD, TURN BACK TO P700 PROCEED TO DINDI RESERVE WITH P700 LOADING AND OFF LOADING ALONG THE ROAD, TURN RIGHT WITH D1702 TO NJOMELWANE RESERVE LOADING AND OFF LOADING ALONG THE ROAD AND TURN BACK TO P700 PROCEED AND PASS NHLUNGWANE HIGH SCHOOL TURN LEFT TO ZILULWANE RESERVE LOADING AND OFF LOADING ALONG THE ROAD AND TURN BACK TO P700 TURN RIGHT WITH D1733 TO NQULWANE RESERVE LOADING AND OFF LOADING ALONG THE ROAD AND BACK TO P700 PROCEED AND TURN LEFT WITH HLUSHWANA PRIMARY SCHOOL TO BHEKIMBAZO RESERVE AND BACK TO ULUNDI-PLAZA TAXI RANK USING THE SAME ROUTE.
12.15	KZPRERC2797716 - ULUNDI TO OKHUKHO (LOCAL) FROM ULUNDI-PLAZA TAXI RANK TURN RIGHT TO JOIN PRINCESS MAGOGO STREET, AND TURN LEFT TO JOIN KING DINIZULU HIGHWAY AND TURN LEFT TO KING CETSHWAYO P700 PASS MGABABA RESERVE LOADING AND OFF LOADING ALONG THE ROAD PROCEED TO OKHUKHO MINE AND TURN BACK TO ULUNDI PLAZA TAXI RANK USING THE SAME ROUTE.
12.16	KZPRERC2797765 - ULUNDI TO DUMANENI (LOCAL) FROM ULUNDI PLAZA TAXI RANK TURN RIGHT TO JOIN PRINCESS MAGOGO STREET AND TURN LEFT TO KING CETSHWAYO P700 AND TURN RIGHT TO DUMANENI RESERVE LOADING AND OFF LOADING ALONG THE ROAD PASS TSHENILOLWAZI SCHOOL PROCEED TO DUMANENI AND PASS KWAMAYISE STORE AND PROCEED TO EKJULUNI SCHOOL AND TURN BACK TO ULUNDI-PLAZA TAXI RANK USING THE SAME ROUTE.
12.17	KZPRERC2797814 - ULUNDI TO HLOPHEKHULU (LOCAL) FROM ULUNDI-PLAZA TAXI RANK TURN RIGHT TO PRINCESS MAGOGO STREET AND TURN LEFT TO KING DINIZULU HIGHWAY AND TURN LEFT TO KING CETSHWAYO AND TURN LEFT WITH D1700 PROCEED TO HLOPHEKHULU TURN RIGHT TO D1715 PASS KWAGJUMA STORE AND TURN BACK AND TURN BACK AT HLOPHEKHULU RESERVE AND TURN BACK TO ULUNDI-PLAZA TAXI RANK USING THE SAME ROUTE.
12.18	KZPRERC2797863 - ULUNDI TO KWACEZA (LOCAL) FROM ULUNDI PLAZA TAXI RANK ASSOCIATION TURN RIGHT TO JOIN PRINCESS MAGOGO STREET AND TURN RIGHT TO JOIN KING DINUZULU HIGHWAY PROCEED TO JOIN P522 PROCEED TO MADAKA RESERVE LOADING AND OFF LOADING ALONG THE ROAD, PROCEED TO NDINDE RESERVE LOADING AND OFF LOADING ALONG THE ROAD, PROCEED TO MAME RESERVE, LOADING AND OFF LOADING ALONG THE ROAD PROCEED WITH P522/R66 AND TURN LEFT WITH P487 TO KWACEZA PROCEED TO PHANGODE RESERVE LOADING AND OFF LOADING ALONG THE ROAD, PROCEED TO EZIMFABENI RESERVE LOADING AND OFF LOADING ALONG THE ROAD, PROCEED TO DLABANE RESERVE LOADING AND OFF LOADING ALONG THE ROAD, PROCEED TO DAMBA RESERVE LOADING AND OFF LOADING ALONG THE ROAD, PROCEED TO NHLONGA RESERVE LOADING AND OFF LOADING ALONG THE ROAD, PROCEED TO KWA BRUSH RESERVE LOADING AND OFF LOADING ALONG THE ROAD, TURN WITH D1722 TO THULASIZWE RESERVE LOADING AND OFF LOADING ALONG THE ROAD, PROCEED TO KWADUVELA RESERVE, AND TURN LEFT TO THULASIZWE HOSPITAL AND TURN BACK TO CEZA HOSPITAL, PROCEED TO MPHONGOZINI SCHOOL LOADING AND OFF LOADING ALONG THE ROAD AND BACK TO ULUNDI PLAZA TAXI RANK USING THE SAME ROUTE.
12.19	KZPRERC2797912 - ULUNDI TO ISITETEMU IDLEBE (LOCAL) FROM ULUNDI-TAXI RANK AND TURN RIGHT TO JOIN PRINCESS MAGOGO STREET AND TURN RIGHT TO JOIN KING DINIZULU HIGHWAY AND TURN LEFT TO JOIN P244 AND PROCEED PASS NKONJENI AREA, AND PROCEED TO MHLAHLANE RESERVE AND TURN RIGHT TO JOIN P704 PROCEED TO KWAMAHLEZA RESERVE AND TURN RIGHT TO JOIN 2292, PROCEED TO GOOO RESERVE, PROCEED TO KWANGENETSHENI RESERVE AND TURN BACK TO JOIN P704, PROCEED AND PASS IDLEBE STORE AND TURN RIGHT TO D1718, PASS IDLEBE SCHOOL AND TURN RIGHT WITH 2293 PROCEED TO OGODWENI RESERVE PROCEED TO D1718 AND TURN RIGHT WITH P704 PASS MWELASE PRIMARY SCHOOL PROCEED TO MLOVU RESERVE AND TURN BACK WITH P704 AND TURN RIGHT WITH D1719 TO ISITETEMU RESERVE LOADING AND OFF LOADING ALONG THE ROAD AND TURN BACK TO ULUNDI -PLAZA TAXI RANK USING THE SAME ROUTE.
12.20	KZPRERC2797961 - ULUNDI TO OSUTHU (LOCAL) FROM ULUNDI PLAZA TAXI RANK TURN RIGHT TO JOIN PRINCESS MAGOGO STREET AND TURN RIGHT TO JOIN KING DINIZULU HIGHWAY PROCEED TO P522 PASS NDINDE RESERVE PROCEED PASS KWAMAME TURN LEFT WITH D1820 TO OSUTU RESERVE LOADING AND OFF LOADING ALONG THE ROAD PROCEED PASS SONKESHANA PRIMARY SCHOOL LOADING AND OFF LOADING ALONG THE ROAD, PROCEED AND PASS OSUTHU SCHOOL LOADING AND OFF LOADING ALONG THE ROAD PROCEED AND PASS QUEEN KAMSWELI SCHOOL LOADING AND OFF LOADING ALONG THE ROAD AND PROCEED TO OSUTHU TAXI RANK LOADING AND OFF LOADING ALONG THE ROAD AND TURN BACK TO ULUNDI PLAZA TAXI RANK USING THE SAME ROUTE.
12.21	KZPRERC2798010 - ULUNDI TO ESIGODIPHOLA (LOCAL) FROM ULUNDI PLAZA TAXI RANK AND TURN RIGHT TO JOIN PRINCESS MAGOGO STREET AND TURN LEFT TO JOIN KING DINIZULU HIGHWAY AND TURN RIGHT TO JOIN R34 LOADING AND OFF LOADING ALONG THE ROAD PROCEED AND PASS MAKHOSINI RESERVE AND TURN RIGHT TO LANDULWAZI PRIMARY SCHOOL AND PROCEED TO ESIGODIPHOLA RESERVE LOADING AND OFF LOADING ALONG THE ROAD, PROCEED AND PASS LANDULWAZI PRIMARY SCHOOL LOADING AND OFF LOADING ALONG THE ROAD AND TURN BACK TO ULUNDI PLAZA TAXI RANK USING THE SAME ROUTE DETAILED.
12.22	KZPRERC2798059 - ULUNDI TO DENNY DALTON (LOCAL) FROM ULUNDI PLAZA TAXI RANK AND TURN RIGHT TO JOIN PRINCESS MAGOGO STREET AND TURN LEFT TO JOIN KING DINIZULU HIGHWAY PROCEED TO ULUNDI 19 WITH P52 AND TURN RIGHT TO JOIN R34, PROCEED TO EMAKHOSINI RESERVE LOADING AND OFF LOADING ALONG THE ROAD PROCEED AND CROSS MAPHOMA BRIDGE PASS MPOFAZANA CRÈCHE PROCEED TO P47 AND TURN RIGHT TO DENNY DALTON PASS MDUMEZWENI STORE LOADING AND OFF LOADING ALONG THE ROAD PROCEED AND TURN RIGHT WITH PASS BUHLEBELANGA SCHOOL LOADING AND OFF LOADING ALONG THE ROAD AND TURN LEFT PASS MPUNGAMHLOPHE POLICE STATION LOADING AND OFF LOADING ALONG THE ROAD PASS PENTECOSTAL CHURCH LOADING AND OFF LOADING ALONG THE ROAD PROCEED WITH D 3142 LOADING AND OFF LOADING ALONG THE ROAD AND TURN LEFT WITH D 3144 PROCEED TO EZIBOMVU RESERVE AND TURN BACK TO ULUNDI-PLAZA TAXI RANK USING THE SAME ROUTE.
12.23	KZPRERC2798108 - ULUNDI TO BABANANGO (LOCAL DISTANCE) FROM ULUNDI - PLAZA TAXI RANK AND TURN RIGHT TO JOIN PRINCESS MAGOGO STREET AND TURN LEFT TO JOIN KING DINIZULU HIGHWAY, AND PROCEED TO ULUNDI 19 WITH R 66 TO JOIN R34 PASS EMAKHOSINI RESERVE AND TURN LEFT TO BABANANGO RESERVE WITH P432 LOADING AND OFF LOADING ALONG THE ROAD PROCEED WITH P432 TO BABANANGO PASS KONINGSDAL FARM PROCEED AND CROSS MPMBENI BRIDGE PROCEED TO P250, LOADING AND OFF LOADING ALONG THE ROAD TURN RIGHT TO JOIN P48 PROCEED TO BABANANGO LOADING AND OFF LOADING ALONG THE ROAD, PASS BABANANGO VILLAGE PROCEED TO BABANANGO TAXI RANK AND TURN BACK TO ULUNDI -PLAZA TAXI RANK USING THE SAME ROUTE.
12.24	KZPRERC2798157 - ULUNDI VIA KWACEZA TO VRYHEID (LONG DISTANCE) FROM ULUNDI-PLAZA TAXI RANK TURN RIGHT TO JOIN PRINCESS MAGOGO STREET AND TURN RIGHT TO JOIN KING DINIZULU HIGHWAY PROCEED TO JOIN P522, PROCEED TO MADAKA RESERVE LOADING AND OFF LOADING ALONG THE ROAD, PROCEED TO NDINDE RESERVE LOADING AND OFF LOADING ALONG THE ROAD, PROCEED TO MAME RESERVE, LOADING AND OFF LOADING ALONG THE ROAD PROCEED WITH P522\ R66 AND TURN LEFT TO KWA-CEZA PROCEED TO PHANGODE RESERVE LOADING AND OFF LOADING ALONG THE ROAD, PROCEED TO EZIMFABENI RESERVE, LOADING AND OFF LOADING ALONG THE ROAD, PROCEED TO DLABANE RESERVE LOADING AND OFF LOADING ALONG THE ROAD, PROCEED TO DAMBA RESERVE LOADING AND OFF LOADING ALONG THE ROAD, PROCEED TO NHLONGA RESERVE LOADING AND OFF LOADING ALONG THE ROAD, PROCEED TO KWA-BRUSH RESERVE LOADING AND OFF LOADING ALONG THE ROAD, TURN WITH D172 TO THULASIZWE RESERVE LOADING AND OFF LOADING ALONG THE ROAD, PROCEED TO KWADUVELA RESERVE PROCEED TO P487 TURN RIGHT TO JOIN R34, TURN RIGHT AND PROCEED TO VRYHEID TAXI RANK OFF LOADING AND TURN BACK TO KWADUVELA USING THE SAME ROUTE.
12.25	KZPRERC2798255 - ULUNDI TO DUMANENI (LOCAL) FROM ULUNDI PLAZA TAXI RANK TURN RIGHT TO JOIN PRINCESS MAGOGO STREET AND TURN LEFT TO JOIN KING DINUZULU AND TURN LEFT TO JOIN KING CETSHWAYO P700 PASS ONDINI MUSEUM PROCEED TO DUMANENI RESERVE LOADING AND OFF LOADING AND BACK THROUGH THE SAME ROUTE.

CONTINUES ON PAGE 130 OF BOOK 2

Printed by and obtainable from the Government Printer, Bosman Street, Private Bag X85, Pretoria, 0001.
Contact Centre Tel: 012-748 6200. eMail: info.egazette@gpw.gov.za
Publications: Tel: (012) 748 6053, 748 6061, 748 6065



KWAZULU-NATAL PROVINCE
KWAZULU-NATAL PROVINSIE
ISIFUNDAZWE SA KWAZULU-NATALI

Provincial Gazette • Provinsiale Koerant • Igazethi Yesifundazwe

(Registered at the post office as a newspaper) • (As 'n nuusblad by die poskantoor geregistreer)
(Irejistiwee njengephephandaba eposihhovisi)

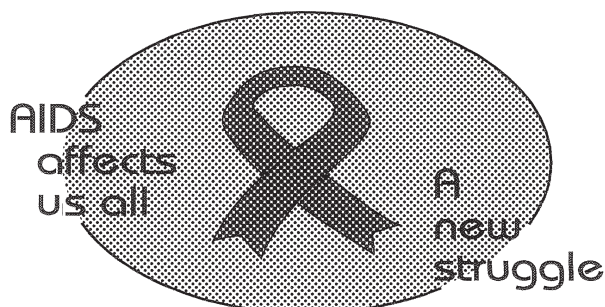
Vol: 17

PIETERMARITZBURG
14 SEPTEMBER 2023
14 SEPTEMBER 2023

No: 2590

PART 2 OF 5

We all have the power to prevent AIDS



**AIDS
HELPLINE**

0800 012 322

DEPARTMENT OF HEALTH

Prevention is the cure

N.B. The Government Printing Works will not be held responsible for the quality of "Hard Copies" or "Electronic Files" submitted for publication purposes

ISSN 1994-4551



9 771994 455008

0 2 5 9 0



**transport**

Department:
Transport
Province of KwaZulu-Natal

GAZETTE**LGKZNG20-2023-AUG****REGION: ALL**

12.26	KZPRERC2798304 - ULUNDI TO DUNDEE (LONG DISTANCE) FROM ULUNDI TAXI RANK TURN RIGHT TO JOIN PRINCESS MAGOGO AND TURN LEFT TO JOIN KING DINIZULU HIGHWAY JOIN R66, PROCEED TO ULUNDI19 AND TURN RIGHT TO JOIN R34 PROCEED AND TURN LEFT TO JOIN R33, TURN LEFT AND PROCEED WITH R33 TO DUNDEE AND TURN RIGHT TAXI RANK. OFFLOAD AND LOAD PASSENGERS BACK TO ULUNDI USING THE SAME ROUTE.
12.27	KZPRERC2798402 - ULUNDI TO LADYSMITH (LONG DISTANCE) FROM ULUNDI TAXI RANK TURN RIGHT TO JOIN PRINCESS MAGOGO STREET, TURN LEFT TO JOIN KING DINUZULU HIGHWAY, PROCEED TO ULUNDI 19 TURN RIGHT TO JOIN R34, PROCEED TO R33, PROCEED TO DUNDEE PROCEED TO R602, PROCEED TO N11 BECOMING NEWCASTLE ROAD, PROCEED TO LADYSMITH TAXI RANK ON QUEEN STREET OFF LOADING AND LOADING AND BACK TO ULUNDI USING THE SAME ROUTE.



transport

Department:
Transport
Province of KwaZulu-Natal

GAZETTE

LGKZNG20-2023-AUG

REGION: ALL

1) Application Number: APP0156656	2) Gazette Number: LGKZNG20-2023-AUG
3) Applicant: MR NGCOBO ID NO. 6006045462083 Association: NKANDLA TAXI OWNERS ASSOCIATION	4) Applicant Address: PO BOX 256 NKANDLA 3855
5) Existing Licence Holder: NOT APPLICABLE ID NO. NOT APPLICABLE	6) Existing Licence Holder Address: NOT APPLICABLE
7) Type of application: NEW OPERATING LICENCE	8) Operating Licence Number: NOTAVAILABLE
9) Vehicle Type: MINIBUS	10) 1 X 15 (SEATED) + 0 (STANDING)
11) Region: KING CETSHWAYO	
12.1	2207EP1205GJ10053516 - NKANDLA TO JOHANNESBURG: FROM APPROVED TAXI RANK AT NKANDLA, INTO P50/3, INTO R34, PASS NQUTHU, UTRECHT, INTO N22, PASS VOLKRUST, STANDERTON, BULTO, TURN RIGHT INTO N3 AND PROCEED TO JOHANNESBURG, INTO TURN LEFT TO M2 MAIN ROAD AND TURN LEFT TO HARROW ROAD AND THEN TURN LEFT ANDERSON ROAD THEN TURN RIGHT INTO TROY STREET. PROCEED STRAIGHT TO PARK CITY TAXI RANK DIRECT AND RETURN ALONG WITH M2 ROAD TURN TO RISSIK STREET THEN STRAIGHT AND TURN RIGHT TO DEVILERS STREET STRAIGHT TO PARK CITY TAXI RANK DIRECT AND RETURN.
12.2	2207EP2206LS10053524 - NKANDLA TO DURBAN: AS PER ROUTE TO ESHOWE ABOVE AND PROCEED INTO P226, INTO R34, INTO R66, INTO N2 AND PROCEED TO APPROVED TAXI RANK IN DURBAN AND RETURN. ALTERNATIVE ROUTE: AS PER ROUTE ABOVE, PROCEED INTO N2, PASS MANDENI, STANGER, TONGAAT AND PROCEED TO DURBAN TAXI RANK AND RETURN.
12.3	2207EP2206Y410053506 - NKANDLA TO MELMOTH FROM APPROVED TAXI RANK AT NAKANDLA INTO P50/3, INTO R34, INTO P50/2 AND PROCEED TO MELMOTH TAXI RANK RETURN.
12.4	2207EP2206YH10053507 - NKANDLA TO ULUNDI FROM APPROVED TAXI RANK AT NKANDLA INTO P50/3 R34, INTO R34, INTO R66 (P52/1) AND PROCEED TO ULUNDI TAXI RANK AND RETURN.
12.5	2207EP22071T10053508 - NKANDLA TO ESHOWE FROM APPROVED TAXI RANK AT NAKANDLA INTO P50/3 INTO R66 AND PROCEED TO ESHOWE TAXI RANK AND RETURN. ALTERNATIVE ROUTE: FROM APPROVED TAXI RANK AT NKANDLA INTO P50/3 INTO R34, INTO P50/2, INTO P50/1, TURN LEFT AND PROCEED TO ESHOWE TAXI RANK AND RETURN.
12.6	2207EP2207BP10053510 - NKANDLA TO DUNDEE FROM APPROVED TAXI RANK AT NKANDLA INTO P50/3, LEFT INTO R68, LEFT INTO R34, PROCEED TO DUNDEE TAXI RANK AND RETURN.
12.7	2207EP2207EP00053515 - NKANDLA TO KWA – DLOMO FROM APPROVED TAXI RANK AT NKANDLA, INTO P50/3, TURN LEFT TO P707, RIGHT INTO P708 AND PROCEED TO ENDUNGA STORE/CLINIC AXI RANK AND RETURN.
12.8	2207EP2207EP00053519 - NKANDLA TO FORT LOUIS FROM APPROVED TAXI RANK AT NKANDLA INTO P50/3, AND PROCEED TO FORT LOUIS TAXI RANK AND RETURN.
12.9	2207EP2207EP00053522 - NKANDLA TO VUMANHLAMVU FROM APPROVED TAXI RANK AT NKANDLA P50/3, TURN RIGHT AND PROCEED TO VUMANHLAMVU TAXI RANK AND RETURN.
12.10	2207EP2207EP00053523 - NKANDLA TO KWA-JELE FROM APPROVED TAXI RANK AT NKANDLA INTO P50/3, LEFT INTO P90 AND PROCEED TO KWA-JELE TAXI RANK TAXI RANK AND RETURN.
12.11	2207EP2207GY10053511 - NKANDLA TO NQUTHU FROM APPROVED TAXI RANK AT NKANDLA INTO P50/3, TURN LEFT INTO R34, RIGHT INTO R68, PROCEED TO NQUTHU TAXI RANK AND RETURN.
12.12	2207EP2207J510053512 - NKANDLA TO VRYHEID FROM APPROVED TAXI RANK AT NKANDLA INTO P50/3, TURN LEFT INTO R34, PASS NQUTHU, TURN RIGHT AND PROCEED TO VRYHEID TAXI RANK AND RETURN.
12.13	2207EP2207XJ10053509 - NKANDLA TO EMPANGENI FROM APPROVED TAXI RANK AT NKANDLA, INTO P50/3 R66, AND PROCEED TO EMPANGENI TAXI RANK AND RETURN.
12.14	KZPRERC2782281 - NKANDLA TO THALENI FROM NKANDLA TAXI RANK TURN RIGHT INTO P50/3 ALL PICK AND DROP TURN LEFT TO P707 PROCEED STRAIGHT, TURN LEFT TO P707 PROCEED STRAIGHT, TURN LEFT TO P708 PICK AND DROP AND PROCEED STRAIGHT THEN TURN RIGHT TO D2309 THALENI AND RETURN WITH PASSENGERS USING THE SAME ROUTE UP TO NKANDLA TAXI RANK.
12.15	KZPRERC2782330 - NKANDLA TO QHUDENI FROM NKANDLA TAXI RANK TURN LEFT INTO P50/3 AND PROCEED STRAIGHT, TURN LEFT INTO P707 PICK AND DROP AT MASANGWENI AMNYAMA, TURN LEFT INTO P16/3 TOWARDS QHUDENI AND TURN RIGHT TO QHUDENI TAXI RANK DROP OFF AND RETURN USING THE SAME ROUTE WITH PASSENGERS TO NKANDLA TAXI RANK.
12.16	KZPRERC2782379 - NKANDLA TO LINDELA FROM NKANDLA TAXI RANK TURN LEFT INTO P50/3 STRAIGHT TO NOAMANE, SIBHUDENI, CETSHWAYO, MAWANE ALONG ALL PICK AND DROP THEN TURN RIGHT TO LINDELA TAXI RANK AND RETURN TO NKANDLA TAXI RANK USING THE SAME ROUTE WITH PASSENGERS ALL PICK AND DROP.
12.17	KZPRERC2782428 - NKANDLA TO KHOTHAMANI FROM NKANDLA TAXI RANK TURN LEFT INTO P50/3 PROCEED STRAIGHT TO P707 STRAIGHT TO NDIKWE A/508 UP TO KHOTHAMANI TUCK SHOP AT UMNDUNDUZELI AREA AND RETURN WITH PASSENGERS USING THE SAME ROUTE TO NKANDLA TAXI RANK ALL PICK AND DROP.
12.18	KZPRERC2782477 - NKANDLA TO FORTLOUIS FROM NKANDLA TAXI RANK TURN LEFT INTO P50/3 STRAIGHT TURN LEFT INTO P707 PROCEED STRAIGHT TURN RIGHT INTO P708 STRAIGHT INTO FORTLOUIS AND RETURN WITH PASSENGERS TO NKANDLA TAXI RANK ALL PICK AND DROP.
12.19	KZPRERC2782526 - NKANDLA (KWADLOMO) TO MAGIDINI FROM NKANDLA TAXI RANK TURN RIGHT INTO P50/3 AT KWADLOMO ALL PICK AND DROP TURN LEFT TO P707 PROCEED STRAIGHT PICK AND DROP TURN RIGHT INTO P708 THEN TURN LEFT INTO D2229 UP TO MAGIDINI NEXT TO SBAHLE NGEMVELO SCHOOL AND RETURN WITH PASSENGERS USING THE SAME ROUTE TO NKANDLA TAXI RANK.
12.20	KZPRERC2782575 - NKANDLA (KWADLOMO) TO MABHUQHINI FROM NKANDLA TAXI RANK TURN RIGHT INTO P50/3, ALL PICK AND DROP KWADLOMO TURN LEFT INTO P707 PROCEED STRAIGHT TURN RIGHT INTO P708 PROCEED STRAIGHT TO BHACANE PICK AND DROP TURN LEFT INTO P16/3 MABHUQHINI NEXT TO KWAMQAPHELENI STORE AND RETURN WITH PASSENGERS USING THE SAME ROUTE PICK AND DROP UP TO NKANDLA TAXI RANK.



transport

Department:
Transport
Province of KwaZulu-Natal

GAZETTE

LGKZNG20-2023-AUG

REGION: ALL

1) Application Number: APP0156662	2) Gazette Number: LGKZNG20-2023-AUG
3) Applicant: CS NGCOBO ID NO. 7702075382089 Association: NKANDLA TAXI OWNERS ASSOCIATION	4) Applicant Address: PO BOX 61 NKANDLA 3855
5) Existing Licence Holder: NOT APPLICABLE ID NO. NOT APPLICABLE	6) Existing Licence Holder Address: NOT APPLICABLE
7) Type of application: NEW OPERATING LICENCE	8) Operating Licence Number: NOTAVAILABLE
9) Vehicle Type: MINIBUS	10) 1 X 15 (SEATED) + 0 (STANDING)
11) Region: KING CETSHWAYO	
12.1	2207EP1205GJ10053516 - NKANDLA TO JOHANNESBURG: FROM APPROVED TAXI RANK AT NKANDLA, INTO P50/3, INTO R34, PASS NQUTHU, UTRECHT, INTO N22, PASS VOLKRUST, STANDERTON, BULTO, TURN RIGHT INTO N3 AND PROCEED TO JOHANNESBURG, INTO TURN LEFT TO M2 MAIN ROAD AND TURN LEFT TO HARROW ROAD AND THEN TURN LEFT ANDERSON ROAD THEN TURN RIGHT INTO TROY STREET. PROCEED STRAIGHT TO PARK CITY TAXI RANK DIRECT AND RETURN ALONG WITH M2 ROAD TURN TO RISSIK STREET THEN STRAIGHT AND TURN RIGHT TO DEVILERS STREET STRAIGHT TO PARK CITY TAXI RANK DIRECT AND RETURN.
12.2	2207EP2206LS10053524 - NKANDLA TO DURBAN: AS PER ROUTE TO ESHOWE ABOVE AND PROCEED INTO P226, INTO R34, INTO R66, INTO N2 AND PROCEED TO APPROVED TAXI RANK IN DURBAN AND RETURN. ALTERNATIVE ROUTE: AS PER ROUTE ABOVE, PROCEED INTO N2, PASS MANDENI, STANGER, TONGAAT AND PROCEED TO DURBAN TAXI RANK AND RETURN.
12.3	2207EP2206Y410053506 - NKANDLA TO MELMOTH FROM APPROVED TAXI RANK AT NAKANDLA INTO P50/3, INTO R34, INTO P50/2 AND PROCEED TO MELMOTH TAXI RANK RETURN.
12.4	2207EP2206YH10053507 - NKANDLA TO ULUNDI FROM APPROVED TAXI RANK AT NKANDLA INTO P50/3 R34, INTO R34, INTO R66 (P52/1) AND PROCEED TO ULUNDI TAXI RANK AND RETURN.
12.5	2207EP22071T10053508 - NKANDLA TO ESHOWE FROM APPROVED TAXI RANK AT NAKANDLA INTO P50/3 INTO R66 AND PROCEED TO ESHOWE TAXI RANK AND RETURN. ALTERNATIVE ROUTE: FROM APPROVED TAXI RANK AT NKANDLA INTO P50/3 INTO R34, INTO P50/2, INTO P50/1, TURN LEFT AND PROCEED TO ESHOWE TAXI RANK AND RETURN.
12.6	2207EP2207BP10053510 - NKANDLA TO DUNDEE FROM APPROVED TAXI RANK AT NKANDLA INTO P50/3, LEFT INTO R68, LEFT INTO R34, PROCEED TO DUNDEE TAXI RANK AND RETURN.
12.7	2207EP2207EP00053515 - NKANDLA TO KWA – DLOMO FROM APPROVED TAXI RANK AT NKANDLA, INTO P50/3, TURN LEFT TO P707, RIGHT INTO P708 AND PROCEED TO ENDUNGA STORE/CLINIC AXI RANK AND RETURN.
12.8	2207EP2207EP00053519 - NKANDLA TO FORT LOUIS FROM APPROVED TAXI RANK AT NKANDLA INTO P50/3, AND PROCEED TO FORT LOUIS TAXI RANK AND RETURN.
12.9	2207EP2207EP00053522 - NKANDLA TO VUMANHLAMVU FROM APPROVED TAXI RANK AT NKANDLA P50/3, TURN RIGHT AND PROCEED TO VUMANHLAMVU TAXI RANK AND RETURN.
12.10	2207EP2207EP00053523 - NKANDLA TO KWA-JELE FROM APPROVED TAXI RANK AT NKANDLA INTO P50/3, LEFT INTO P90 AND PROCEED TO KWA-JELE TAXI RANK TAXI RANK AND RETURN.
12.11	2207EP2207GY10053511 - NKANDLA TO NQUTHU FROM APPROVED TAXI RANK AT NKANDLA INTO P50/3, TURN LEFT INTO R34, RIGHT INTO R68, PROCEED TO NQUTHU TAXI RANK AND RETURN.
12.12	2207EP2207J510053512 - NKANDLA TO VRYHEID FROM APPROVED TAXI RANK AT NKANDLA INTO P50/3, TURN LEFT INTO R34, PASS NQUTHU, TURN RIGHT AND PROCEED TO VRYHEID TAXI RANK AND RETURN.
12.13	2207EP2207XJ10053509 - NKANDLA TO EMPANGENI FROM APPROVED TAXI RANK AT NKANDLA, INTO P50/3 R66, AND PROCEED TO EMPANGENI TAXI RANK AND RETURN.
12.14	KZPRERC2782281 - NKANDLA TO THALENI FROM NKANDLA TAXI RANK TURN RIGHT INTO P50/3 ALL PICK AND DROP TURN LEFT TO P707 PROCEED STRAIGHT, TURN LEFT TO P707 PROCEED STRAIGHT, TURN LEFT TO P708 PICK AND DROP AND PROCEED STRAIGHT THEN TURN RIGHT TO D2309 THALENI AND RETURN WITH PASSENGERS USING THE SAME ROUTE UP TO NKANDLA TAXI RANK.
12.15	KZPRERC2782330 - NKANDLA TO QHUDENI FROM NKANDLA TAXI RANK TURN LEFT INTO P50/3 AND PROCEED STRAIGHT, TURN LEFT INTO P707 PICK AND DROP AT MASANGWENI AMNYAMA, TURN LEFT INTO P16/3 TOWARDS QHUDENI AND TURN RIGHT TO QHUDENI TAXI RANK DROP OFF AND RETURN USING THE SAME ROUTE WITH PASSENGERS TO NKANDLA TAXI RANK.
12.16	KZPRERC2782379 - NKANDLA TO LINDELA FROM NKANDLA TAXI RANK TURN LEFT INTO P50/3 STRAIGHT TO NOAMANE, SIBHUDENI, CETSHWAYO, MAWANE ALONG ALL PICK AND DROP THEN TURN RIGHT TO LINDELA TAXI RANK AND RETURN TO NKANDLA TAXI RANK USING THE SAME ROUTE WITH PASSENGERS ALL PICK AND DROP.
12.17	KZPRERC2782428 - NKANDLA TO KHOTHAMANI FROM NKANDLA TAXI RANK TURN LEFT INTO P50/3 PROCEED STRAIGHT TO P707 STRAIGHT TO NDIKWE A/508 UP TO KHOTHAMANI TUCK SHOP AT UMNDUNDUZELI AREA AND RETURN WITH PASSENGERS USING THE SAME ROUTE TO NKANDLA TAXI RANK ALL PICK AND DROP.
12.18	KZPRERC2782477 - NKANDLA TO FORTLOUIS FROM NKANDLA TAXI RANK TURN LEFT INTO P50/3 STRAIGHT TURN LEFT INTO P707 PROCEED STRAIGHT TURN RIGHT INTO P708 STRAIGHT INTO FORTLOUIS AND RETURN WITH PASSENGERS TO NKANDLA TAXI RANK ALL PICK AND DROP.
12.19	KZPRERC2782526 - NKANDLA (KWADLOMO) TO MAGIDINI FROM NKANDLA TAXI RANK TURN RIGHT INTO P50/3 AT KWADLOMO ALL PICK AND DROP TURN LEFT TO P707 PROCEED STRAIGHT PICK AND DROP TURN RIGHT INTO P708 THEN TURN LEFT INTO D2229 UP TO MAGIDINI NEXT TO SBAHLE NGEMVELO SCHOOL AND RETURN WITH PASSENGERS USING THE SAME ROUTE TO NKANDLA TAXI RANK.
12.20	KZPRERC2782575 - NKANDLA (KWADLOMO) TO MABHUQHINI FROM NKANDLA TAXI RANK TURN RIGHT INTO P50/3, ALL PICK AND DROP KWADLOMO TURN LEFT INTO P707 PROCEED STRAIGHT TURN RIGHT INTO P708 PROCEED STRAIGHT TO BHACANE PICK AND DROP TURN LEFT INTO P16/3 MABHUQHINI NEXT TO KWAMQAPHELENI STORE AND RETURN WITH PASSENGERS USING THE SAME ROUTE PICK AND DROP UP TO NKANDLA TAXI RANK.



transport

Department:
Transport
Province of KwaZulu-Natal

GAZETTE

LGKZNG20-2023-AUG

REGION: ALL

1) Application Number: APP0157522	2) Gazette Number: LGKZNG20-2023-AUG
3) Applicant: M MTHETHWA ID NO. 8405090993083 Association: MAHLABATHINI-ULUNDI TRANS. ASSOCIATION	4) Applicant Address: P O BOX 151 CEZA 3866
5) Existing Licence Holder: NOT APPLICABLE ID NO. NOT APPLICABLE	6) Existing Licence Holder Address: NOT APPLICABLE
7) Type of application: ADD AUTHORISATIONS/ROUTES	8) Operating Licence Number: LGKZN0803000246
9) Vehicle Type: MINIBUS	10) 1 X 15 (SEATED) + 0 (STANDING)
11) Region: ZULULAND	
12.1	KZPRERC2797030 - ULUNDI TO MABEDLANA (LOCAL) FROM ULUNDI PLAZA TAXI RANK TURN RIGHT TO JOIN PRINCESS MAGOGO CROSS KING DINIZULU GO STRAIGHT AND TURN LEFT WITH INKOSI GUMEDE STREET WHICH BECOMES UMKHULUTSHANE STREET AND TURN TO JOIN P734 ROAD TO NDLOVANE HIGH SCHOOL ROAD.GO STRAIGHT, LOADING AND OFFLOADING ALONG THE ROAD, TURN RIGHT ON THE RESERVOIR TANKS TOWARDS MHLAHLANE RESERVE LOADING AND OFFLOADING ALONG THE ROAD AND TURN BACK TO ULUNDI PLAZA TAXI RANK USING THE SAME ROUTE.
12.2	KZPRERC2797079 - ULUNDI TO MKHAZANA (LOCAL) FROM ULUNDI PLAZA TAXI RANK TURN RIGHT TO JOIN PRINCESS MAGOGO CROSS KING DINIZULU STRAIGHT TO MKHAZANE LOADING AND OFF-LOADING ALONG THE ROAD STRAIGHT AND PASS MAQHINGA HIGH SCHOOL TURN RIGHT TOWARDS GODLUMKHONTO PRIMARY SCHOOL AND TURN BACK TOWARDS WHITE UMFOLOZI BRIDGE TOWARDS KWAMJIBHA RESERVE AND TURN BACK TO ULUNDI PLAZA TAXI RANK USING THE SAME ROUTE.
12.3	KZPRERC2797177 - ULUNDI TO UNIT C & D (LOCAL) FROM ULUNDI PLAZA TAXI RANK TURN RIGHT TO JOIN PRINCESS MAGOGO STREET AND TURN LEFT JOIN KING ZWELITHINI STREET PROCEED AND PASS UNIT C LOADING AND OFF LOADING ALONG THE ROAD PASS, PRINCE DABULAMANZI SCHOOL TURN RIGHT TO JOIN KING SHAKA STREET TO SECTION D AND TURN LEFT TO JOIN DR. DENNIS MADIDE STREET PROCEEDING TO EMTHONJANENI STREET LOADING AND OFF LOADING ALONG THE ROAD TURN RIGHT TO JOIN F.T MDLALOSE STREET LOADING AND OFF LOADING ALONG THE ROAD. TURN BACK TO ULUNDI PLAZA TAXI RANK USING THE SAME ROUTE.
12.4	KZPRERC2797128 - ULUNDI TO UNIT A (LOCAL) FROM ULUNDI PLAZA TAXI RANK TURN RIGHT TO JOIN PRINCESS MAGOGO AND TURN LEFT TO JOIN KING DINIZULU STREET, TURN LEFT TO JOIN MNYAMANA ROAD TURN LEFT TO JOIN MFOLOZI STREET AND TURN BACK TO ULUNDI PLAZA TAXI RANK USING THE SAME ROUTE.
12.5	KZPRERC2797226 - ULUNDI TO MASHONA (LOCAL) FROM ULUNDI PLAZA TAXI RANK TURN RIGHT TO JOIN PRINCESS MAGOGO AND TURN RIGHT TO JOIN KING DINIZULU ROAD LOADING AND OFF LOADING ALONG THE ROAD, PASS MAHLABATHINI PRIMARY SCHOOL TURN RIGHT TO JOIN P702 LOADING AND OFF LOADING ALONG THE ROAD PROCEED TO ST. FRANCIS HOSPITAL AND TURN BACK TO ULUNDI PLAZA TAXI RANK USING THE SAME ROUTE.
12.6	KZPRERC2797275 - ULUNDI TO NKONJENI (LOCAL) FROM ULUNDI PLAZA TAXI RANK TURN RIGHT TO JOIN PRINCESS MAGOGO STREET AND TURN RIGHT TO JOIN KING DINIZULU AND TURN LEFT TO JOIN P244WAIYIWANE-MASHONA JUNCTION TURN RIGHT WITH D1721 TO NKONJENI HOSPITAL LOADING AND OFF LOADING ALONG THE ROAD PROCEED TO KWAPHINDANGENE RESERVE LOADING AND OFF LOADING ALONG THE ROAD, PROCEED TO KWANGILAZI STORE LOADING AND OFF LOADING ALONG THE ROAD, PROCEED WITH D1717 TO VEZUNYAWO AND NOMDIYA AND TURN RIGHT WITH P244 BACK TO ULUNDI PLAZA TAXI RANK USING THE SAME ROUTE.
12.7	KZPRERC2797324 - ULUNDI TO NHLAZATSHE (LOCAL) FROM ULUNDI PLAZA TAXI RANK TURN RIGHT TO JOIN PRINCESS MAGOGO STREET AND TURN RIGHT TO JOIN KING DINIZULU STREET AND TURN LEFT WITH P244 PROCEED TO MHLAHLANE RESERVE LOADING AND OFF LOADING ALONG THE ROAD,PASS THWASANE HIGH SCHOOL PROCEED TO NHLAZATSHE RESERVE LOADING AND OFF LOADING ALONG THE ROAD AND TURN BACK TO ULUNDI PLAZA TAXI RANK USING THE SAME ROUTES.
12.8	KZPRERC2797373 - ULUNDI TO XOLO \LOMO (LOCAL) FROM ULUNDI PLAZA TAXI RANK TURN RIGHT TO JOIN PRINCESS MAGOGO STREET AND TURN RIGHT TO JOIN KING DINIZULU HIGHWAY AND TURN RIGHT TO JOIN P702 PROCEED AND PASS MASHONA, PASS ST FRANSIS, PASS KWAVUTHELA RESERVE, LOADING AND OFF LOADING ALONG THE ROAD AND PROCEED TO XOLO LOADING AND OFF LOADING ALONG THE ROAD PROCEED TO ISPHIVA RESERVE\LOMO LOADING AND OFF LOADING ALONG THE ROAD AND TURN LEFT TO XASANA RESERVE LOADING AND OFF LOADING ALONG THE ROAD AND TURN BACK TO P702 PROCEED TO LOMO RESERVE LOADING AND OFF LOADING ALONG THE ROAD ,PROCEED TO ISIPHIVA RESERVE LOADING AND OFF LOADING ALONG THE ROAD PROCEED WITH P702 AND PASS LOMO CLINIC LOADING AND OFF LOADING ALONG THE ROAD AND PASS MTHUNZIWOXOLO SCHOOL PROCEED WITH P702 LOADING AND OFF LOADING ALONG THE ROAD AND TURN BACK TO ULUNDI PLAZA TAXI RANK USING THE SAME ROUTE.
12.9	KZPRERC2797422 - ULUNDI TO NTANDAKUWELA (LOCAL). FROM ULUNDI PLAZA TAXI RANK TURN RIGHT TO JOIN PRINCESS MAGOGO STREET AND TURN RIGHT TO JOIN KING DINIZULU HIGHWAY, TURN RIGHT TO JOIN P702 AND PROCEED TO NTANDAKUWELA RESERVE LOADING AND OFF LOADING ALONG THE ROAD, PROCEED TO MANEKWANE RESERVE LOADING AND OFF LOADING ALONG THE ROAD, PROCEED TO SANGOYANE RESERVE LOADING AND OFF LOADING AND OFF LOADING ALONG THE ROAD AND TURN BACK TO ULUNDI -PLAZA TAXI RANK USING THE SAME ROUTE.
12.10	KZPRERC2797471 - ULUNDI TO WELA (LOCAL) FROM ULUNDI-PLAZA TAXI RANK TURN RIGHT TO JOIN PRINCESS MAGOGO STREET AND TURN RIGHT TO JOIN KING DINIZULU AND TURN RIGHT WITH P702 AND TURN RIGHT TO WELA RESERVE LOADING AND OFF LOADING ALONG THE ROAD, PASS WELA PRIMARY SCHOOL AND TURN BACK WITH SAME ROUTE TO ULUNDI-PLAZA TAXI RANK.
12.11	KZPRERC2797520 - ULUNDI TO ZONDELA (LOCAL) FROM ULUNDI - PLAZA TAXI RANK TURN LEFT TO JOIN PRINCESS MAGOGO AND TURN LEFT TO JOIN KING ZWELITHINI ROAD, AND TURN RIGHT TO JOIN KING MPANDE STREET, PASS KING MAGEBA PUBLIC SCHOOL AND BACK TO ULUNDI -PLAZA TAXI RANK WITH SAME ROUTE.
12.12	KZPRERC2797569 - ULUNDI TO THOKOZA (LOCAL) FROM ULUNDI - PLAZA TAXI RANK TURN RIGHT TO JOIN PRINCESS MAGOGO STREET, AND TURN LEFT TO JOIN KING DINIZULU, TURN LEFT TO JOIN KING CETSHWAYO HIGHWAY P700 TURN RIGHT TOWARDS THENGISANGAYE PRIMARY SCHOOL AND PASS THOKOZA STORE LOADING AND OFF LOADING ALONG THE ROAD PROCEED TO THOKOZA RESERVE AND RETURN BACK WITH SAME ROUTE TO ULUNDI-PLAZA TAXI RANK.
12.13	KZPRERC2797618 - ULUNDI TO EZIHLABENI (LOCAL) FROM ULUNDI-PLAZA TAXI RANK TURN RIGHT TO JOIN PRINCESS MAGOGO STREET AND TURN LEFT TO JOIN KING DINIZULU AND TURN LEFT TO JOIN KING CETSHWAYO P700 PASS ONDINI MUSEUM TURN LEFT TO NDAYINI AND BACK TO JOIN P700 TOWARDS EZIHLABENI RESERVE AND BACK TO ULUNDI PLAZA TAXI RANK WITH SAME ROUTE.



transport

Department:
Transport
Province of KwaZulu-Natal

GAZETTE

LGKZNG20-2023-AUG

REGION: ALL

12.14	KZPRERC2797667 - ULUNDI TO NHLUNGWANE (LOCAL) FROM ULUNDI - PLAZA TAXI RANK TURN RIGHT TO JOIN PRINCESS MAGOGO AND TURN LEFT TO JOIN KING CETSHWAYO HIGHWAY P700 PASS NOUNOE PRIMARY SCHOOL, PASS MLABA TRIBAL AUTHORITY SCHOOL, TURN LEFT TO NTILINGWE RESERVE LOADING AND OFF LOADING ALONG THE ROAD AND TURN BACK TO P700 TURN LEFT TO KWATHUTHU, PROCEED TO NKONJANE LOADING AND OFF LOADING ALONG THE ROAD, AND TURN BACK TO P700, TURN LEFT TO NTABANKULU RESERVE LOADING AND OFF LOADING ALONG THE ROAD, TURN BACK TO P700 PROCEED TO DINDI RESERVE WITH P700 LOADING AND OFF LOADING ALONG THE ROAD, TURN RIGHT WITH D1702 TO NJOMELWANE RESERVE LOADING AND OFF LOADING ALONG THE ROAD AND TURN BACK TO P700 PROCEED AND PASS NHLUNGWANE HIGH SCHOOL TURN LEFT TO ZILULWANE RESERVE LOADING AND OFF LOADING ALONG THE ROAD AND TURN BACK TO P700 TURN RIGHT WITH D1733 TO NQULWANE RESERVE LOADING AND OFF LOADING ALONG THE ROAD AND BACK TO P700 PROCEED AND TURN LEFT WITH HLUSHWANA PRIMARY SCHOOL TO BHEKIMBAZO RESERVE AND BACK TO ULUNDI-PLAZA TAXI RANK USING THE SAME ROUTE.
12.15	KZPRERC2797716 - ULUNDI TO OKHUKHO (LOCAL) FROM ULUNDI PLAZA TAXI RANK TURN RIGHT TO JOIN PRINCESS MAGOGO STREET, AND TURN LEFT TO JOIN KING DINIZULU HIGHWAY AND TURN LEFT TO KING CETSHWAYO P700 PASS MGABABA RESERVE LOADING AND OFF LOADING ALONG THE ROAD PROCEED TO OKHUKHO MINE AND TURN BACK TO ULUNDI PLAZA TAXI RANK USING THE SAME ROUTE.
12.16	KZPRERC2797765 - ULUNDI TO DUMANENI (LOCAL) FROM ULUNDI PLAZA TAXI RANK TURN RIGHT TO JOIN PRINCESS MAGOGO STREET AND TURN LEFT TO KING CETSHWAYO P700 AND TURN RIGHT TO DUMANENI RESERVE LOADING AND OFF LOADING ALONG THE ROAD PASS TSHENILOLWAZI SCHOOL PROCEED TO DUMANENI AND PASS KWAMAYISE STORE AND PROCEED TO EKJULENI SCHOOL AND TURN BACK TO ULUNDI-PLAZA TAXI RANK USING THE SAME ROUTE.
12.17	KZPRERC2797814 - ULUNDI TO HLOPHEKHULU (LOCAL) FROM ULUNDI-PLAZA TAXI RANK TURN RIGHT TO PRINCESS MAGOGO STREET AND TURN LEFT TO KING DINIZULU HIGHWAY AND TURN LEFT TO KING CETSHWAYO AND TURN LEFT WITH D1700 PROCEED TO HLOPHEKHULU TURN RIGHT TO D1715 PASS KWAGJUMA STORE AND TURN BACK AND TURN BACK AT HLOPHEKHULU RESERVE AND TURN BACK TO ULUNDI-PLAZA TAXI RANK USING THE SAME ROUTE.
12.18	KZPRERC2797863 - ULUNDI TO KWACEZA (LOCAL) FROM ULUNDI PLAZA TAXI RANK ASSOCIATION TURN RIGHT TO JOIN PRINCESS MAGOGO STREET AND TURN RIGHT TO JOIN KING DINUZULU HIGHWAY PROCEED TO JOIN P522 PROCEED TO MADAKA RESERVE LOADING AND OFF LOADING ALONG THE ROAD, PROCEED TO NDINDE RESERVE LOADING AND OFF LOADING ALONG THE ROAD, PROCEED TO MAME RESERVE, LOADING AND OFF LOADING ALONG THE ROAD PROCEED WITH P52/R66 AND TURN LEFT WITH P487 TO KWACEZA PROCEED TO PHANGODE RESERVE LOADING AND OFF LOADING ALONG THE ROAD, PROCEED TO EZIMFABENI RESERVE LOADING AND OFF LOADING ALONG THE ROAD, PROCEED TO DLABANE RESERVE LOADING AND OFF LOADING ALONG THE ROAD, PROCEED TO DAMBA RESERVE LOADING AND OFF LOADING ALONG THE ROAD, PROCEED TO NHLONGA RESERVE LOADING AND OFF LOADING ALONG THE ROAD, PROCEED TO KWA BRUSH RESERVE LOADING AND OFF LOADING ALONG THE ROAD, TURN WITH D1722 TO THULASIZWE RESERVE LOADING AND OFF LOADING ALONG THE ROAD, PROCEED TO KWADUVELA RESERVE, AND TURN LEFT TO THULASIZWE HOSPITAL AND TURN BACK TO CEZA HOSPITAL, PROCEED TO MPHONGOZINI SCHOOL LOADING AND OFF LOADING ALONG THE ROAD AND BACK TO ULUNDI PLAZA TAXI RANK USING THE SAME ROUTE.
12.19	KZPRERC2797912 - ULUNDI TO ISITETEMU IDLEBE (LOCAL) FROM ULUNDI-TAXI RANK AND TURN RIGHT TO JOIN PRINCESS MAGOGO STREET AND TURN RIGHT TO JOIN KING DINIZULU HIGHWAY AND TURN LEFT TO JOIN P244 AND PROCEED PASS NKONJENI AREA, AND PROCEED TO MHLAHLANE RESERVE AND TURN RIGHT TO JOIN P704 PROCEED TO KWAMAHLEZA RESERVE AND TURN RIGHT TO JOIN 2292, PROCEED TO GOOO RESERVE, PROCEED TO KWANGENETSHENI RESERVE AND TURN BACK TO JOIN P704, PROCEED AND PASS IDLEBE STORE AND TURN RIGHT TO D1718, PASS IDLEBE SCHOOL AND TURN RIGHT WITH 2293 PROCEED TO OGODWENI RESERVE PROCEED TO D1718 AND TURN RIGHT WITH P704 PASS MWELASE PRIMARY SCHOOL PROCEED TO MLOVU RESERVE AND TURN BACK WITH P704 AND TURN RIGHT WITH D1719 TO ISITETEMU RESERVE LOADING AND OFF LOADING ALONG THE ROAD AND TURN BACK TO ULUNDI-PLAZA TAXI RANK USING THE SAME ROUTE.
12.20	KZPRERC2797961 - ULUNDI TO OSUTHU (LOCAL) FROM ULUNDI PLAZA TAXI RANK TURN RIGHT TO JOIN PRINCESS MAGOGO STREET AND TURN RIGHT TO JOIN KING DINIZULU HIGHWAY PROCEED TO P522 PASS NDINDE RESERVE PROCEED PASS KWAMAME TURN LEFT WITH D1820 TO OSUTU RESERVE LOADING AND OFF LOADING ALONG THE ROAD PROCEED PASS SONKESHANA PRIMARY SCHOOL LOADING AND OFF LOADING ALONG THE ROAD, PROCEED AND PASS OSUTHU SCHOOL LOADING AND OFF LOADING ALONG THE ROAD PROCEED AND PASS QUEEN KAMSWELI SCHOOL LOADING AND OFF LOADING ALONG THE ROAD AND PROCEED TO OSUTHU TAXI RANK LOADING AND OFF LOADING ALONG THE ROAD AND TURN BACK TO ULUNDI PLAZA TAXI RANK USING THE SAME ROUTE.
12.21	KZPRERC2798010 - ULUNDI TO ESIGODIPHOLA (LOCAL) FROM ULUNDI PLAZA TAXI RANK AND TURN RIGHT TO JOIN PRINCESS MAGOGO STREET AND TURN LEFT TO JOIN KING DINIZULU HIGHWAY AND TURN RIGHT TO JOIN R34 LOADING AND OFF LOADING ALONG THE ROAD PROCEED AND PASS MAKHOSINI RESERVE AND TURN RIGHT TO LANDULWAZI PRIMARY SCHOOL AND PROCEED TO ESIGODIPHOLA RESERVE LOADING AND OFF LOADING ALONG THE ROAD, PROCEED AND PASS LANDULWAZI PRIMARY SCHOOL LOADING AND OFF LOADING ALONG THE ROAD AND TURN BACK TO ULUNDI PLAZA TAXI RANK USING THE SAME ROUTE DETAILED.
12.22	KZPRERC2798059 - ULUNDI TO DENNY DALTON (LOCAL) FROM ULUNDI PLAZA TAXI RANK AND TURN RIGHT TO JOIN PRINCESS MAGOGO STREET AND TURN LEFT TO JOIN KING DINIZULU HIGHWAY PROCEED TO ULUNDI 19 WITH P52 AND TURN RIGHT TO JOIN R34, PROCEED TO EMAKHOSINI RESERVE LOADING AND OFF LOADING ALONG THE ROAD PROCEED AND CROSS MAPHOMA BRIDGE PASS MPOFAZANA CRÈCHE PROCEED TO P47 AND TURN RIGHT TO DENNY DALTON PASS MDUMEZWENI STORE LOADING AND OFF LOADING ALONG THE ROAD PROCEED AND TURN RIGHT WITH PASS BUHLEBELANGA SCHOOL LOADING AND OFF LOADING ALONG THE ROAD AND TURN LEFT PASS MPUNGAMHLOPHE POLICE STATION LOADING AND OFF LOADING ALONG THE ROAD PASS PENTECOSTAL CHURCH LOADING AND OFF LOADING ALONG THE ROAD PROCEED WITH D 3142 LOADING AND OFF LOADING ALONG THE ROAD AND TURN LEFT WITH D 3144 PROCEED TO EZIBOMVU RESERVE AND TURN BACK TO ULUNDI-PLAZA TAXI RANK USING THE SAME ROUTE.
12.23	KZPRERC2798108 - ULUNDI TO BABANANGO (LOCAL DISTANCE) FROM ULUNDI - PLAZA TAXI RANK AND TURN RIGHT TO JOIN PRINCESS MAGOGO STREET AND TURN LEFT TO JOIN KING DINIZULU HIGHWAY, AND PROCEED TO ULUNDI 19 WITH R 66 TO JOIN R34 PASS EMAKHOSINI RESERVE AND TURN LEFT TO BABANANGO RESERVE WITH P432 LOADING AND OFF LOADING ALONG THE ROAD PROCEED WITH P432 TO BABANAGO PASS KONINGSDAL FARM PROCEED AND CROSS MPMBENI BRIDGE PROCEED TO P250, LOADING AND OFF LOADING ALONG THE ROAD TURN RIGHT TO JOIN P48 PROCEED TO BABANANGO LOADING AND OFF LOADING ALONG THE ROAD, PASS BABANANGO VILLAGE PROCEED TO BABANANGO TAXI RANK AND TURN BACK TO ULUNDI - PLAZA TAXI RANK USING THE SAME ROUTE.
12.24	KZPRERC2798157 - ULUNDI VIA KWACEZA TO VRYHEID (LONG DISTANCE) FROM ULUNDI-PLAZA TAXI RANK TURN RIGHT TO JOIN PRINCESS MAGOGO STREET AND TURN RIGHT TO JOIN KING DINIZULU HIGHWAY PROCEED TO JOIN P522, PROCEED TO MADAKA RESERVE LOADING AND OFF LOADING ALONG THE ROAD, PROCEED TO NDINDE RESERVE LOADING AND OFF LOADING ALONG THE ROAD, PROCEED TO MAME RESERVE, LOADING AND OFF LOADING ALONG THE ROAD PROCEED WITH P522/R66 AND TURN LEFT TO KWA-CEZA PROCEED TO PHANGODE RESERVE LOADING AND OFF LOADING ALONG THE ROAD, PROCEED TO EZIMFABENI RESERVE, LOADING AND OFF LOADING ALONG THE ROAD, PROCEED TO DLABANE RESERVE LOADING AND OFF LOADING ALONG THE ROAD, PROCEED TO DAMBA RESERVE LOADING AND OFF LOADING ALONG THE ROAD, PROCEED TO NHLONGA RESERVE LOADING AND OFF LOADING ALONG THE ROAD, PROCEED TO KWA-BRUSH RESERVE LOADING AND OFF LOADING ALONG THE ROAD, TURN WITH D172 TO THULASIZWE RESERVE LOADING AND OFF LOADING ALONG THE ROAD, PROCEED TO KWADUVELA RESERVE PROCEED TO P487 TURN RIGHT TO JOIN R34, TURN RIGHT AND PROCEED TO VRYHEID TAXI RANK OFF LOADING AND TURN BACK TO KWADUVELA USING THE SAME ROUTE.
12.25	KZPRERC2798255 - ULUNDI TO DUMANENI (LOCAL) FROM ULUNDI PLAZA TAXI RANK TURN RIGHT TO JOIN PRINCESS MAGOGO STREET AND TURN LEFT TO JOIN KING DINUZULU AND TURN LEFT TO JOIN KING CETSHWAYO P700 PASS ONDINI MUSEUM PROCEED TO DUMANENI RESERVE LOADING AND OFF LOADING AND BACK THROUGH THE SAME ROUTE.

**transport**

Department:
Transport
Province of KwaZulu-Natal

GAZETTE**LGKZNG20-2023-AUG****REGION: ALL**

12.26	KZPRERC2798304 - ULUNDI TO DUNDEE (LONG DISTANCE) FROM ULUNDI TAXI RANK TURN RIGHT TO JOIN PRINCESS MAGOGO AND TURN LEFT TO JOIN KING DINUZULU HIGHWAY JOIN R66, PROCEED TO ULUNDI19 AND TURN RIGHT TO JOIN R34 PROCEED AND TURN LEFT TO JOIN R33, TURN LEFT AND PROCEED WITH R33 TO DUNDEE AND TURN RIGHT TAXI RANK. OFFLOAD AND LOAD PASSENGERS BACK TO ULUNDI USING THE SAME ROUTE.
12.27	KZPRERC2798402 - ULUNDI TO LADYSMITH (LONG DISTANCE) FROM ULUNDI TAXI RANK TURN RIGHT TO JOIN PRINCESS MAGOGO STREET, TURN LEFT TO JOIN KING DINUZULU HIGHWAY, PROCEED TO ULUNDI 19 TURN RIGHT TO JOIN R34, PROCEED TO R33, PROCEED TO DUNDEE PROCEED TO R602, PROCEED TO N11 BECOMING NEWCASTLE ROAD, PROCEED TO LADYSMITH TAXI RANK ON QUEEN STREET OFF LOADING AND LOADING AND BACK TO ULUNDI USING THE SAME ROUTE.



transport

Department:
Transport
Province of KwaZulu-Natal

GAZETTE

LGKZNG20-2023-AUG

REGION: ALL

1) Application Number: APP0157523	2) Gazette Number: LGKZNG20-2023-AUG
3) Applicant: M MTHETHWA ID NO. 8405090993083 Association: MAHLABATHINI-ULUNDI TRANS. ASSOCIATION	4) Applicant Address: P O BOX 151 CEZA 3866
5) Existing Licence Holder: NOT APPLICABLE ID NO. NOT APPLICABLE	6) Existing Licence Holder Address: NOT APPLICABLE
7) Type of application: ADD AUTHORISATIONS/ROUTES	8) Operating Licence Number: LGKZN0803001645
9) Vehicle Type: MINIBUS	10) 1 X 15 (SEATED) + 0 (STANDING)
11) Region: ZULULAND	
12.1	KZPRERC2797030 - ULUNDI TO MABEDLANA (LOCAL) FROM ULUNDI PLAZA TAXI RANK TURN RIGHT TO JOIN PRINCESS MAGOGO CROSS KING DINIZULU GO STRAIGHT AND TURN LEFT WITH INKOSI GUMEDE STREET WHICH BECOMES UMKHULUTSHANE STREET AND TURN TO JOIN P734 ROAD TO NDLOVANE HIGH SCHOOL ROAD.GO STRAIGHT, LOADING AND OFFLOADING ALONG THE ROAD, TURN RIGHT ON THE RESERVOIR TANKS TOWARDS MHLAHLANE RESERVE LOADING AND OFFLOADING ALONG THE ROAD AND TURN BACK TO ULUNDI PLAZA TAXI RANK USING THE SAME ROUTE.
12.2	KZPRERC2797079 - ULUNDI TO MKHAZANA (LOCAL) FROM ULUNDI PLAZA TAXI RANK TURN RIGHT TO JOIN PRINCESS MAGOGO CROSS KING DINIZULU STRAIGHT TO MKHAZANE LOADING AND OFF-LOADING ALONG THE ROAD STRAIGHT AND PASS MAQHINGA HIGH SCHOOL TURN RIGHT TOWARDS GODLUMKHONTO PRIMARY SCHOOL AND TURN BACK TOWARDS WHITE UMFOLOZI BRIDGE TOWARDS KWAMJIBHA RESERVE AND TURN BACK TO ULUNDI PLAZA TAXI RANK USING THE SAME ROUTE.
12.3	KZPRERC2797177 - ULUNDI TO UNIT C & D (LOCAL) FROM ULUNDI PLAZA TAXI RANK TURN RIGHT TO JOIN PRINCESS MAGOGO STREET AND TURN LEFT JOIN KING ZWELITHINI STREET PROCEED AND PASS UNIT C LOADING AND OFF LOADING ALONG THE ROAD PASS, PRINCE DABULAMANZI SCHOOL TURN RIGHT TO JOIN KING SHAKA STREET TO SECTION D AND TURN LEFT TO JOIN DR. DENNIS MADIDE STREET PROCEEDING TO EMTHONJANENI STREET LOADING AND OFF LOADING ALONG THE ROAD TURN RIGHT TO JOIN F.T MDALOSE STREET LOADING AND OFF LOADING ALONG THE ROAD. TURN BACK TO ULUNDI PLAZA TAXI RANK USING THE SAME ROUTE.
12.4	KZPRERC2797128 - ULUNDI TO UNIT A (LOCAL) FROM ULUNDI PLAZA TAXI RANK TURN RIGHT TO JOIN PRINCESS MAGOGO AND TURN LEFT TO JOIN KING DINIZULU STREET, TURN LEFT TO JOIN MNYAMANA ROAD TURN LEFT TO JOIN MFOLOZI STREET AND TURN BACK TO ULUNDI PLAZA TAXI RANK USING THE SAME ROUTE.
12.5	KZPRERC2797226 - ULUNDI TO MASHONA (LOCAL) FROM ULUNDI PLAZA TAXI RANK TURN RIGHT TO JOIN PRINCESS MAGOGO AND TURN RIGHT TO JOIN KING DINIZULU ROAD LOADING AND OFF LOADING ALONG THE ROAD, PASS MAHLABATHINI PRIMARY SCHOOL TURN RIGHT TO JOIN P702 LOADING AND OFF LOADING ALONG THE ROAD PROCEED TO ST. FRANCIS HOSPITAL AND TURN BACK TO ULUNDI PLAZA TAXI RANK USING THE SAME ROUTE.
12.6	KZPRERC2797275 - ULUNDI TO NKONJENI (LOCAL) FROM ULUNDI PLAZA TAXI RANK TURN RIGHT TO JOIN PRINCESS MAGOGO STREET AND TURN RIGHT TO JOIN KING DINIZULU AND TURN LEFT TO JOIN P244MAYIWANE-MASHONA JUNCTION TURN RIGHT WITH D1721 TO NKONJENI HOSPITAL LOADING AND OFF LOADING ALONG THE ROAD PROCEED TO KWAPHINDANGENE RESERVE LOADING AND OFF LOADING ALONG THE ROAD, PROCEED TO KWANGILAZI STORE LOADING AND OFF LOADING ALONG THE ROAD, PROCEED WITH D1717 TO VEZUNYAWO AND NOMDIYA AND TURN RIGHT WITH P244 BACK TO ULUNDI PLAZA TAXI RANK USING THE SAME ROUTE.
12.7	KZPRERC2797373 - ULUNDI TO XOLO \ LOMO (LOCAL) FROM ULUNDI PLAZA TAXI RANK TURN RIGHT TO JOIN PRINCESS MAGOGO STREET AND TURN RIGHT TO JOIN KING DINIZULU HIGHWAY AND TURN RIGHT TO JOIN P702 PROCEED AND PASS MASHONA, PASS ST FRANSIS, PASS KWAVUTHELA RESERVE, LOADING AND OFF LOADING ALONG THE ROAD AND PROCEED TO XOLO LOADING AND OFF LOADING ALONG THE ROAD PROCEED TO ISIPHIVA RESERVELOMO LOADING AND OFF LOADING ALONG THE ROAD AND TURN LEFT TO XASANA RESERVE LOADING AND OFF LOADING ALONG THE ROAD AND TURN BACK TO P702 PROCEED TO LOMO RESERVE LOADING AND OFF LOADING ALONG THE ROAD ,PROCEED TO ISIPHIVA RESERVE LOADING AND OFF LOADING ALONG THE ROAD PROCEED WITH P702 AND PASS LOMO CLINIC LOADING AND OFF LOADING ALONG THE ROAD AND PASS MTHUNZIWOXOLO SCHOOL PROCEED WITH P702 LOADING AND OFF LOADING ALONG THE ROAD AND TURN BACK TO ULUNDI PLAZA TAXI RANK USING THE SAME ROUTE.
12.8	KZPRERC2797324 - ULUNDI TO NHLAZATSHE (LOCAL) FROM ULUNDI PLAZA TAXI RANK TURN RIGHT TO JOIN PRINCESS MAGOGO STREET AND TURN RIGHT TO JOIN KING DINIZULU STREET AND TURN LEFT WITH P244 PROCEED TO MHLAHLANE RESERVE LOADING AND OFF LOADING ALONG THE ROAD,PASS THWASANE HIGH SCHOOL PROCEED TO NHLAZATSHE RESERVE LOADING AND OFF LOADING ALONG THE ROAD AND TURN BACK TO ULUNDI PLAZA TAXI RANK USING THE SAME ROUTES.
12.9	KZPRERC2797422 - ULUNDI TO NTANDAKUWELA (LOCAL). FROM ULUNDI PLAZA TAXI RANK TURN RIGHT TO JOIN PRINCESS MAGOGO STREET AND TURN RIGHT TO JOIN KING DINIZULU HIGHWAY, TURN RIGHT TO JOIN P702 AND PROCEED TO NTANDAKUWELA RESERVE LOADING AND OFF LOADING ALONG THE ROAD, PROCEED TO MANEKWANE RESERVE LOADING AND OFF LOADING ALONG THE ROAD, PROCEED TO SANGOYANE RESERVE LOADING AND OFF LOADING AND OFF LOADING ALONG THE ROAD AND TURN BACK TO ULUNDI -PLAZA TAXI RANK USING THE SAME ROUTE.
12.10	KZPRERC2797471 - ULUNDI TO WELA (LOCAL) FROM ULUNDI-PLAZA TAXI RANK TURN RIGHT TO JOIN PRINCESS MAGOGO STREET AND TURN RIGHT TO JOIN KING DINIZULU AND TURN RIGHT WITH P702 AND TURN RIGHT TO WELA RESERVE LOADING AND OFF LOADING ALONG THE ROAD, PASS WELA PRIMARY SCHOOL AND TURN BACK WITH SAME ROUTE TO ULUNDI-PLAZA TAXI RANK.
12.11	KZPRERC2797520 - ULUNDI TO ZONDELA (LOCAL) FROM ULUNDI - PLAZA TAXI RANK TURN LEFT TO JOIN PRINCESS MAGOGO AND TURN LEFT TO JOIN KING ZWELITHINI ROAD, AND TURN RIGHT TO JOIN KING MPANDE STREET, PASS KING MAGEBA PUBLIC SCHOOL AND BACK TO ULUNDI -PLAZA TAXI RANK WITH SAME ROUTE.
12.12	KZPRERC2797569 - ULUNDI TO THOKOZA (LOCAL) FROM ULUNDI - PLAZA TAXI RANK TURN RIGHT TO JOIN PRINCESS MAGOGO STREET, AND TURN LEFT TO JOIN KING DINIZULU, TURN LEFT TO JOIN KING CETSHWAYO HIGHWAY P700 TURN RIGHT TOWARDS THENGISANGAYE PRIMARY SCHOOL AND PASS THOKOZA STORE LOADING AND OFF LOADING ALONG THE ROAD PROCEED TO THOKOZA RESERVE AND RETURN BACK WITH SAME ROUTE TO ULUNDI-PLAZA TAXI RANK.
12.13	KZPRERC2797618 - ULUNDI TO EZIHLABENI (LOCAL) FROM ULUNDI-PLAZA TAXI RANK TURN RIGHT TO JOIN PRINCESS MAGOGO STREET AND TURN LEFT TO JOIN KING DINIZULU AND TURN LEFT TO JOIN KING CETSHWAYO P700 PASS ONDINI MUSEUM TURN LEFT TO NDAYINI AND BACK TO JOIN P700 TOWARDS EZIHLABENI RESERVE AND BACK TO ULUNDI PLAZA TAXI RANK WITH SAME ROUTE.



transport

Department:
Transport
Province of KwaZulu-Natal

GAZETTE

LGKZNG20-2023-AUG

REGION: ALL

12.14	KZPRERC2797667 - ULUNDI TO NHLUNGWANE (LOCAL) FROM ULUNDI - PLAZA TAXI RANK TURN RIGHT TO JOIN PRINCESS MAGOGO AND TURN LEFT TO JOIN KING CETSHWAYO HIGHWAY P700 PASS NOUNOE PRIMARY SCHOOL, PASS MLABA TRIBAL AUTHORITY SCHOOL, TURN LEFT TO NTILINGWE RESERVE LOADING AND OFF LOADING ALONG THE ROAD AND TURN BACK TO P700 TURN LEFT TO KWATHUTHU, PROCEED TO NKONJANE LOADING AND OFF LOADING ALONG THE ROAD, AND TURN BACK TO P700, TURN LEFT TO NTABANKULU RESERVE LOADING AND OFF LOADING ALONG THE ROAD, TURN BACK TO P700 PROCEED TO DINDI RESERVE WITH P700 LOADING AND OFF LOADING ALONG THE ROAD, TURN RIGHT WITH D1702 TO NJOMELWANE RESERVE LOADING AND OFF LOADING ALONG THE ROAD AND TURN BACK TO P700 PROCEED AND PASS NHLUNGWANE HIGH SCHOOL TURN LEFT TO ZILULWANE RESERVE LOADING AND OFF LOADING ALONG THE ROAD AND TURN BACK TO P700 TURN RIGHT WITH D1733 TO NQULWANE RESERVE LOADING AND OFF LOADING ALONG THE ROAD AND BACK TO P700 PROCEED AND TURN LEFT WITH HLUSHWANA PRIMARY SCHOOL TO BHEKIMBAZO RESERVE AND BACK TO ULUNDI-PLAZA TAXI RANK USING THE SAME ROUTE.
12.15	KZPRERC2797716 - ULUNDI TO OKHUKHO (LOCAL) FROM ULUNDI PLAZA TAXI RANK TURN RIGHT TO JOIN PRINCESS MAGOGO STREET, AND TURN LEFT TO JOIN KING DINIZULU HIGHWAY AND TURN LEFT TO KING CETSHWAYO P700 PASS MGABABA RESERVE LOADING AND OFF LOADING ALONG THE ROAD PROCEED TO OKHUKHO MINE AND TURN BACK TO ULUNDI PLAZA TAXI RANK USING THE SAME ROUTE.
12.16	KZPRERC2797765 - ULUNDI TO DUMANENI (LOCAL) FROM ULUNDI PLAZA TAXI RANK TURN RIGHT TO JOIN PRINCESS MAGOGO STREET AND TURN LEFT TO KING CETSHWAYO P700 AND TURN RIGHT TO DUMANENI RESERVE LOADING AND OFF LOADING ALONG THE ROAD PASS TSHENILOLWAZI SCHOOL PROCEED TO DUMANENI AND PASS KWAMAYISE STORE AND PROCEED TO EKJULUNI SCHOOL AND TURN BACK TO ULUNDI-PLAZA TAXI RANK USING THE SAME ROUTE.
12.17	KZPRERC2797814 - ULUNDI TO HLOPHEKHULU (LOCAL) FROM ULUNDI-PLAZA TAXI RANK TURN RIGHT TO PRINCESS MAGOGO STREET AND TURN LEFT TO KING DINIZULU HIGHWAY AND TURN LEFT TO KING CETSHWAYO AND TURN LEFT WITH D1700 PROCEED TO HLOPHEKHULU TURN RIGHT TO D1715 PASS KWAGJUMA STORE AND TURN BACK AND TURN BACK AT HLOPHEKHULU RESERVE AND TURN BACK TO ULUNDI-PLAZA TAXI RANK USING THE SAME ROUTE.
12.18	KZPRERC2797863 - ULUNDI TO KWACEZA (LOCAL) FROM ULUNDI PLAZA TAXI RANK ASSOCIATION TURN RIGHT TO JOIN PRINCESS MAGOGO STREET AND TURN RIGHT TO JOIN KING DINUZULU HIGHWAY PROCEED TO JOIN P522 PROCEED TO MADAKA RESERVE LOADING AND OFF LOADING ALONG THE ROAD, PROCEED TO NDINDE RESERVE LOADING AND OFF LOADING ALONG THE ROAD, PROCEED TO MAME RESERVE, LOADING AND OFF LOADING ALONG THE ROAD PROCEED WITH P522/R66 AND TURN LEFT WITH P487 TO KWACEZA PROCEED TO PHANGODE RESERVE LOADING AND OFF LOADING ALONG THE ROAD, PROCEED TO EZIMFABENI RESERVE LOADING AND OFF LOADING ALONG THE ROAD, PROCEED TO DLABANE RESERVE LOADING AND OFF LOADING ALONG THE ROAD, PROCEED TO DAMBA RESERVE LOADING AND OFF LOADING ALONG THE ROAD, PROCEED TO NHLONGA RESERVE LOADING AND OFF LOADING ALONG THE ROAD, PROCEED TO KWA BRUSH RESERVE LOADING AND OFF LOADING ALONG THE ROAD, TURN WITH D1722 TO THULASIZWE RESERVE LOADING AND OFF LOADING ALONG THE ROAD, PROCEED TO KWADUVELA RESERVE, AND TURN LEFT TO THULASIZWE HOSPITAL AND TURN BACK TO CEZA HOSPITAL, PROCEED TO MPHONGOZINI SCHOOL LOADING AND OFF LOADING ALONG THE ROAD AND BACK TO ULUNDI PLAZA TAXI RANK USING THE SAME ROUTE.
12.19	KZPRERC2797912 - ULUNDI TO ISITETEMU IDLEBE (LOCAL) FROM ULUNDI-TAXI RANK AND TURN RIGHT TO JOIN PRINCESS MAGOGO STREET AND TURN RIGHT TO JOIN KING DINIZULU HIGHWAY AND TURN LEFT TO JOIN P244 AND PROCEED PASS NKONJENI AREA, AND PROCEED TO MHLAHLANE RESERVE AND TURN RIGHT TO JOIN P704 PROCEED TO KWAMAHLEZA RESERVE AND TURN RIGHT TO JOIN 2292, PROCEED TO GOOO RESERVE, PROCEED TO KWANGENETSHENI RESERVE AND TURN BACK TO JOIN P704, PROCEED AND PASS IDLEBE STORE AND TURN RIGHT TO D1718, PASS IDLEBE SCHOOL AND TURN RIGHT WITH 2293 PROCEED TO OGODWENI RESERVE PROCEED TO D1718 AND TURN RIGHT WITH P704 PASS MWELASE PRIMARY SCHOOL PROCEED TO MLOVU RESERVE AND TURN BACK WITH P704 AND TURN RIGHT WITH D1719 TO ISITETEMU RESERVE LOADING AND OFF LOADING ALONG THE ROAD AND TURN BACK TO ULUNDI-PLAZA TAXI RANK USING THE SAME ROUTE.
12.20	KZPRERC2797961 - ULUNDI TO OSUTHU (LOCAL) FROM ULUNDI PLAZA TAXI RANK TURN RIGHT TO JOIN PRINCESS MAGOGO STREET AND TURN RIGHT TO JOIN KING DINIZULU HIGHWAY PROCEED TO P522 PASS NDINDE RESERVE PROCEED PASS KWAMAME TURN LEFT WITH D1820 TO OSUTU RESERVE LOADING AND OFF LOADING ALONG THE ROAD PROCEED PASS SONKESHANA PRIMARY SCHOOL LOADING AND OFF LOADING ALONG THE ROAD, PROCEED AND PASS OSUTHU SCHOOL LOADING AND OFF LOADING ALONG THE ROAD PROCEED AND PASS QUEEN KAMSWELI SCHOOL LOADING AND OFF LOADING ALONG THE ROAD AND PROCEED TO OSUTHU TAXI RANK LOADING AND OFF LOADING ALONG THE ROAD AND TURN BACK TO ULUNDI PLAZA TAXI RANK USING THE SAME ROUTE.
12.21	KZPRERC2798010 - ULUNDI TO ESIGODIPHOLA (LOCAL) FROM ULUNDI PLAZA TAXI RANK AND TURN RIGHT TO JOIN PRINCESS MAGOGO STREET AND TURN LEFT TO JOIN KING DINIZULU HIGHWAY AND TURN RIGHT TO JOIN R34 LOADING AND OFF LOADING ALONG THE ROAD PROCEED AND PASS MAKHOSINI RESERVE AND TURN RIGHT TO LANDULWAZI PRIMARY SCHOOL AND PROCEED TO ESIGODIPHOLA RESERVE LOADING AND OFF LOADING ALONG THE ROAD, PROCEED AND PASS LANDULWAZI PRIMARY SCHOOL LOADING AND OFF LOADING ALONG THE ROAD AND TURN BACK TO ULUNDI PLAZA TAXI RANK USING THE SAME ROUTE DETAILED.
12.22	KZPRERC2798059 - ULUNDI TO DENNY DALTON (LOCAL) FROM ULUNDI PLAZA TAXI RANK AND TURN RIGHT TO JOIN PRINCESS MAGOGO STREET AND TURN LEFT TO JOIN KING DINIZULU HIGHWAY PROCEED TO ULUNDI 19 WITH P52 AND TURN RIGHT TO JOIN R34, PROCEED TO EMAKHOSINI RESERVE LOADING AND OFF LOADING ALONG THE ROAD PROCEED AND CROSS MAPHOMA BRIDGE PASS MPOFAZANA CRÈCHE PROCEED TO P47 AND TURN RIGHT TO DENNY DALTON PASS MDUMEZWENI STORE LOADING AND OFF LOADING ALONG THE ROAD PROCEED AND TURN RIGHT WITH PASS BUHLEBELANGA SCHOOL LOADING AND OFF LOADING ALONG THE ROAD AND TURN LEFT PASS MPUNGAMHLOPHE POLICE STATION LOADING AND OFF LOADING ALONG THE ROAD PASS PENTECOSTAL CHURCH LOADING AND OFF LOADING ALONG THE ROAD PROCEED WITH D 3142 LOADING AND OFF LOADING ALONG THE ROAD AND TURN LEFT WITH D 3144 PROCEED TO EZIBOMVU RESERVE AND TURN BACK TO ULUNDI-PLAZA TAXI RANK USING THE SAME ROUTE.
12.23	KZPRERC2798108 - ULUNDI TO BABANANGO (LOCAL DISTANCE) FROM ULUNDI - PLAZA TAXI RANK AND TURN RIGHT TO JOIN PRINCESS MAGOGO STREET AND TURN LEFT TO JOIN KING DINIZULU HIGHWAY, AND PROCEED TO ULUNDI 19 WITH R 66 TO JOIN R34 PASS EMAKHOSINI RESERVE AND TURN LEFT TO BABANANGO RESERVE WITH P432 LOADING AND OFF LOADING ALONG THE ROAD PROCEED WITH P432 TO BABANANGO PASS KONINGSDAL FARM PROCEED AND CROSS MPMBENI BRIDGE PROCEED TO P250, LOADING AND OFF LOADING ALONG THE ROAD TURN RIGHT TO JOIN P48 PROCEED TO BABANANGO LOADING AND OFF LOADING ALONG THE ROAD, PASS BABANANGO VILLAGE PROCEED TO BABANANGO TAXI RANK AND TURN BACK TO ULUNDI - PLAZA TAXI RANK USING THE SAME ROUTE.
12.24	KZPRERC2798157 - ULUNDI VIA KWACEZA TO VRYHEID (LONG DISTANCE) FROM ULUNDI-PLAZA TAXI RANK TURN RIGHT TO JOIN PRINCESS MAGOGO STREET AND TURN RIGHT TO JOIN KING DINIZULU HIGHWAY PROCEED TO JOIN P522, PROCEED TO MADAKA RESERVE LOADING AND OFF LOADING ALONG THE ROAD, PROCEED TO NDINDE RESERVE LOADING AND OFF LOADING ALONG THE ROAD, PROCEED TO MAME RESERVE, LOADING AND OFF LOADING ALONG THE ROAD PROCEED WITH P522\ R66 AND TURN LEFT TO KWA-CEZA PROCEED TO PHANGODE RESERVE LOADING AND OFF LOADING ALONG THE ROAD, PROCEED TO EZIMFABENI RESERVE, LOADING AND OFF LOADING ALONG THE ROAD, PROCEED TO DLABANE RESERVE LOADING AND OFF LOADING ALONG THE ROAD, PROCEED TO DAMBA RESERVE LOADING AND OFF LOADING ALONG THE ROAD, PROCEED TO NHLONGA RESERVE LOADING AND OFF LOADING ALONG THE ROAD, PROCEED TO KWA-BRUSH RESERVE LOADING AND OFF LOADING ALONG THE ROAD, TURN WITH D172 TO THULASIZWE RESERVE LOADING AND OFF LOADING ALONG THE ROAD, PROCEED TO KWADUVELA RESERVE PROCEED TO P487 TURN RIGHT TO JOIN R34, TURN RIGHT AND PROCEED TO VRYHEID TAXI RANK OFF LOADING AND TURN BACK TO KWADUVELA USING THE SAME ROUTE.
12.25	KZPRERC2798255 - ULUNDI TO DUMANENI (LOCAL) FROM ULUNDI PLAZA TAXI RANK TURN RIGHT TO JOIN PRINCESS MAGOGO STREET AND TURN LEFT TO JOIN KING DINUZULU AND TURN LEFT TO JOIN KING CETSHWAYO P700 PASS ONDINI MUSEUM PROCEED TO DUMANENI RESERVE LOADING AND OFF LOADING AND BACK THROUGH THE SAME ROUTE.

**transport**

Department:
Transport
Province of KwaZulu-Natal

GAZETTE**LGKZNG20-2023-AUG****REGION: ALL**

12.26	KZPRERC2798304 - ULUNDI TO DUNDEE (LONG DISTANCE) FROM ULUNDI TAXI RANK TURN RIGHT TO JOIN PRINCESS MAGOGO AND TURN LEFT TO JOIN KING DINIZULU HIGHWAY JOIN R66, PROCEED TO ULUNDI19 AND TURN RIGHT TO JOIN R34 PROCEED AND TURN LEFT TO JOIN R33, TURN LEFT AND PROCEED WITH R33 TO DUNDEE AND TURN RIGHT TAXI RANK. OFFLOAD AND LOAD PASSENGERS BACK TO ULUNDI USING THE SAME ROUTE.
12.27	KZPRERC2798402 - ULUNDI TO LADYSMITH (LONG DISTANCE) FROM ULUNDI TAXI RANK TURN RIGHT TO JOIN PRINCESS MAGOGO STREET, TURN LEFT TO JOIN KING DINUZULU HIGHWAY, PROCEED TO ULUNDI 19 TURN RIGHT TO JOIN R34, PROCEED TO R33, PROCEED TO DUNDEE PROCEED TO R602, PROCEED TO N11 BECOMING NEWCASTLE ROAD, PROCEED TO LADYSMITH TAXI RANK ON QUEEN STREET OFF LOADING AND LOADING AND BACK TO ULUNDI USING THE SAME ROUTE.



transport

Department:
Transport
Province of KwaZulu-Natal

GAZETTE

LGKZNG20-2023-AUG

REGION: ALL

1) Application Number: APP0159132	2) Gazette Number: LGKZNG20-2023-AUG
3) Applicant: N GOUNDEN ID NO. 7202210190083 Association: UMKOMAAS TAXI ASSOCIATION	4) Applicant Address: P O BOX10608 UMKOMAAS KWA ZULU-NATAL 4170
5) Existing Licence Holder: NOT APPLICABLE ID NO. NOT APPLICABLE	6) Existing Licence Holder Address: NOT APPLICABLE
7) Type of application: ADD AUTHORISATIONS/ROUTES	8) Operating Licence Number: LGKZN1103000079
9) Vehicle Type: MINIBUS	10) 1 X 15 (SEATED) + 0 (STANDING)
11) Region: NINGIZMU 1	
12.1	2206SW2206SW00054946 - UMKOMAAS TO AMAHLONGWA DEPART FROM UMKOMAAS TAXI RANK SITUATED ON THE INTERSECTION OF PATERSON AND BARROW STREET PROCEED WEST ON MCLEAN STREET. DROP OFF AND PICK UP OPPOSITE FONTANA FACTORY, DROP OFF AND PICK UP AT NAIDOOVILLE TOWNSHIP, DROP OFF AND PICK UP AT ASHFIELD SHOPPING CENTRE. DROP OFF AND PICK UP AT HIGHWAY PANELBEATERS, DROP OFF AND PICK UP AT ROSENEATH HEIGHTS. TURN RIGHT AT ROSENEATH T - JUNCTION, DROP OFF AND PICK UP AT GARDENIA STREET. DROP OFF AND PICK UP AT ALLYS GARAGE ON CALENDULA AVENUE. TURN AROUND AND PROCEED SOUTH ON OLD MAIN ROAD TO AMAHLONGWA, DROP OFF AND PICK UP AT UMKOMAAS SECONDARY SCHOOL. DROP OFF AND PICK UP AT ARENA FACTORY, DROP OFF AND PICK UP AT GUWAYETHUS STOP. DROP OFF AND PICK UP AT WILLOW GLEN STORE, DROP OFF AND PICK UP AT CULUS STOP. DROP OFF AND PICK UP AT NOBANTU, DROP OFF AND PICK UP AT MTOMBENI. DROP OFF AND PICK UP AT RANK AT SIBIYAS STORE, TURN AROUND AND RETURN TO UMKOMAAS TAXI RANK VIA ROSENEATH AND CRAIGIEBURN PICKING AND DROPPING AT ALL OF THE STOPS ON THE JOURNEY.
12.2	2206SW22066V10054945 - UMKOMAAS TO UMZINTO DEPART FROM UMKOMAAS TAXI RANK SITUATED ON CORNER OF PATTERSON STREET AND BARROW STREET, TURN LEFT ONTO REYNOLDS STREET. TURN LEFT ONTO MOODIE STREET, TURN RIGHT ONTO RONALD NORRIS DRIVE. TURN LEFT ONTO R102 DROP OFF AND PICK UP POINT ON R102 IS CLANSTALL CARAVAN PARK 2ST DROP OFF AND PICK UP POINT ON R102 IS CROCWORLD. DROP OFF AT RENISHAW STATION ON R102 TURN LEFT ONTO SCOTTBURGH-AIRTH ROAD, DROP OFF AT TAXI RANK ON AIRTH ROAD. TURN AROUND AND REJOIN R102 DROP OFF AT GJ CROOKES HOSPITAL DROP OFF AT INTERSECTION OF R102 AND MARGATE AVENUE, TURN LEFT ONTO R612. DROP OFF AT RAILWAY STATION - PARK RYNIE TURN AROUND AND REJOIN R612 TO UMZINTO. DROP OFF AT UMZINTO TAXI RANK TURN AROUND AND REJOIN R612 THEN R102 TO G.J. CROOKES HOSPITAL RANK, AT HOSPITAL AND LOAD TO UMKOMAAS RETURN TO UMKOMAAS RANK VIA R102, ROLAND NORRIS DRIVE, MOODIE STREET, REYNOLD STREET AND BARROW STREET.



transport

Department:
Transport
Province of KwaZulu-Natal

GAZETTE

LGKZNG20-2023-AUG

REGION: ALL

1) Application Number: APP0159447	2) Gazette Number: LGKZNG20-2023-AUG
3) Applicant: <input type="checkbox"/> PHUMLA HORIZONS (PTY) LTD ID NO. 2014/245112/07 Association: NOT AVAILABLE	4) Applicant Address: 185 OR TAMBO PLAZA 39 MARINE PLAZA DURBAN KWAZULU NATAL 4001
5) Existing Licence Holder: NOT APPLICABLE ID NO. NOT APPLICABLE	6) Existing Licence Holder Address: NOT APPLICABLE
7) Type of application: NEW OPERATING LICENCE	8) Operating Licence Number: NOTAVAILABLE
9) Vehicle Type: OTHER	10) 1 X 0 (SEATED)
11) Region: ETHEKWENI AND ILEMBE	
12.1	KZPRERC2893217 - FROM DURBAN CENTRAL TOURISM OFFICE AT 133 LOWER MARINE PARADE ROAD IN SOUTH BEACH, TO PRE-ARRANGE PICK-UP POINTS TO PRE-ARRANGED WITHIN THE PROVINCE OF KWA-ZULU NATAL AND RETURN.



transport

Department:
Transport
Province of KwaZulu-Natal

GAZETTE

LGKZNG20-2023-AUG

REGION: ALL

1) Application Number: APP0159459	2) Gazette Number: LGKZNG20-2023-AUG
3) Applicant: MM MAPHANGA ID NO. 7609235532083 Association: NONGOMA TAXI ASSOCIATION	4) Applicant Address: P O BOX 1851 NONGOMA 3950
5) Existing Licence Holder: MG ZULU ID NO. 7704285411088	6) Existing Licence Holder Address: P O BOX 1851 NONGOMA 3950
7) Type of application: NORMAL TRANSFER	8) Operating Licence Number: LGKZN0803001543
9) Vehicle Type: MINIBUS	10) 1 X 15 (SEATED) + 0 (STANDING)
11) Region: ZULULAND	
12.1	22076I22076I00151383 - NONGOMA TO MAHASHINI FROM LOCAL TAXI RANK IN NONGOMA TURN (R) TO MAIN ROAD AND TAKE (L) ALONG ROAD R618 TO NGOMI AREA, AT NHLOPHENKULU AREA TURN (R) ALONG ROAD R66. AT MSHANELO AREA TURN (L) ON ROAD D1817 TO ESIQOKOLWENI AREA AND RETURN ALONG THE SAME ROUTE TO ROAD TO R618 AND PROCEED TO MAHASHINI AREA TURN (L) ALONG ROAD D1820 WHERE COMMUNITY RANK IS PASSENGERS WILL BE OFF-LOADED AND PICKED UP BACK TO NONGOMA ALONG THE SAME ROUTE (PICK AND DROP IS MADE ALL THE WAY).
12.2	22076I2209QU10151384 - NONGOMA TO MANDENI FROM NONGOMA TAXI RANK TURN (R) JOINING ROAD R66 TO ULUDI, NO PICK-UP. PROCEED TO THE JUNCTION, TURN (L) AND PROCEED TO MELMOTH (DROP CAN BE MADE, NO PICK-UP) AND PROCEED ALONG THE SAME ROAD BUT RETURN TO BE R34 TO NDUNDULE WHERE THE ROAD BECOME R66 AND REACH ESHOWE, (DROP OFF IS MADE NO PICK-UP) AND PROCEED TO GINGINDLOVU AND TURN (R) ALONG RD R102 TO DARNAL. TURN (R) TO ROAD R258 VIA AMATIKULU DROP OFF NO PICK UPS AND PROCEED TO ISITHEBE ON THE SAME ROAD, OFF LOADING IS MADE AND PROCEED TO MANDENI TAXI RANK WHERE PASSENGERS WILL BE PICKED UP IN RETURN TRIP.
12.3	22074422074400146170 - MONZI TO MTUBATUBA FROM APPROVED TAXI RANK MONZI ON ROAD P397 TO APPROVED TAXI RANK IN MTUBATUBA VIA EGALOFINI, ESILENGENI, EMBANGWENI, E ONE AND JOIN ROAD P237 AND TURN LEFT VIA PINE CAM SAFCOL, 121 BATTALION, NORDAZE DIRECT AND RETURN.
12.4	22076I21007X10151382 - NONGOMA TO HLABISA FROM NONGOMA TAXI RANK TURN (L) TO MAIN ROAD AND TURN (R) ALONG (R618) VIA BUXEDEN TO APPROVED TAXI RANK IN HLABISA (NO PICK OR DROPS SHOULD BE MADE ALONG THIS ROUTE).
12.5	22076I22076I00151385 - NONGOMA TO NJOKWE FROM NONGOMA LOCAL TAXI RANK TURN RIGHT ALONG ROAD R618 TO ESIPHAMBANWENI, TURN LEFT ALONG ROAD P234. AT NGXONGWANE AREA, TURN LEFT ALONG D 1860 TO MADUMA AREA AND REACH ROAD D1859 TURN LEFT VIA KWA-VILANE RETURNING BACK TO ROAD R618 BACK TO NONGOMA TOWN. ALTERNATIVELY, ALONG THE ROAD P234 AT NGXONGWANE AREA, TURN RIGHT ALONG ROAD D1813 TO ESIBONELO AREA, AND RETURN TO NONGOMA OR TURN LEFT ALONG ROAD D1803 VIA ESIXENI AREA TO NJOKWE COMMUNITY TAXI STOP AND RETURN ALONG THE SAME ROUTE. ALTERNATIVELY, ALONG THE ROAD P234 AT NGXONGWANE AREA, PROCEED TO NJOKWE AREA WHERE THE TAXI STOP IS. ON RETURN, FROM NJOKWE CLINIC TURN RIGHT ALONG ROAD D1814 VIA SINGANDA, ESHESHI AND JOIN ROAD D1815 FROM SOVANE AREA AND JOIN ROAD P234 TO NONGOMA TOWN. ALTERNATIVELY, ALONG THE ROAD P234 AT KWA-NYAWO AREA, TURN LEFT ALONG ROAD D1815 TO SOVANE AND RETURN ALONG THE SAME ROAD. (PICK AND DROP WILL BE MADE ALL THE WAY).
12.6	22076I2206YH10151386 - NONGOMA TO ULUNDI. FROM THE TAXI RANK, TURN RIGHT TO THE MAIN ROAD AND JOIN R66 AND PROCEED TO ULUNDI, AT THE SECOND ROBOT, TURN LEFT INTO APPROVED TAXI RANK IN ULUNDI WHERE LOAD OFF PASSENGERS WILL BE PICKED UP AT THE RANK IN RETURN (DROP AND PICK UP WILL BE MADE ALONG THE ROUTE).
12.7	22076I22074410151388 - NONGOMA TO MTUBATUBA: FROM NONGOMA TAXI RANK TURN LEFT TO MAIN ROAD AND TURN RIGHT ALONG R618 VIA HLABISA. DROP IS MADE (NO PICK-UPS) AND PROCEED ALONG ROAD R618, CROSS OVER N2 TO MTUBATUBA TAXI RANK WHERE OFF-LOADING AND LOADING IS DONE ON RETURN. (NO PICK-UPS SHALL BE MADE ON RETURN)
12.8	22076I2202BQ10050359 - NONGOMA TO NEWCASTLE FROM NONGOMA TAXI RANK, TURN LEFT INTO R618, PROCEED ALONG R618 TO NGOME (DROP ONLY), AND TURN LEFT INTO R69, AND CROSS OVER TO R33 ALONG VRYHEID. PROCEED ALONG R33 AND BLOOD RIVIER T-JUNCTION TURN RIGHT INTO R34 PROCEED ALONG R34 TO UTRECHT (DROP CAN BE MADE ONLY), PROCEED ALONG R34 AND PASS OSIZWENI AND MADADENI (NO DROP ONLY) AND PROCEED TO NEWCASTLE, INTO NEWCASTLE TAXI RANK. OFF LOAD, LOAD AND RETURN ALONG THE FORWARD ROUTE IN REVERSE.
12.9	22076I2207J510050360 - NONGOMA TO VRYHEID FROM NONGOMA TAXI RANK, TURN LEFT INTO R618, PROCEED ALONG R618 TO NGOME (DROP CAN BE MADE ONLY), PROCEED ALONG R618 AND TURN LEFT INTO R69, PROCEED ALONG TO VRYHEID TAXI RANK. OFFLOAD, LOAD AND RETURN ALONG FORWARD ROUTE IN REVERSE.
12.10	22076I22076I00050361 - NONGOMA TO PONGOLA FROM NONGOMA TAXI RANK, TURN RIGHT INTO R66, PROCEED ALONG R66 AND PASS MAHLANGASI (DROP CAN BE MADE), AND PROCEED TO MAGUDU ALONG R66, AT THE T JUNCTION TURN LEFT ALONG N2 ROAD, ENTERING TOWN, AND TURN RIGHT TO THE APPROVED TAXI RANK IN PONGOLA. OFF-LOAD, LOAD AND RETURN ALONG FORWARD ROUTE IN REVERSE.
12.11	22076I22077Z10050362 - NONGOMA TO MKHUZE FROM NONGOMA TAXI RANK, TURN LEFT TO MAIN ROAD AND PROCEED TO THE JUNCTION AND TAKE RIGHT ALONG R618 AT SIPHAMBANWENI, TURN LEFT ALONG P234, AND PASS EKUTHOKOZENI (PICK-UPS IS MADE SUBJECT TO CONDITION 5 BELOW), PROCEED ALONG P234 TO N2 AND CROSS OVER TO N2 TO MKHUZE MAIN ROAD AND TURN LEFT TO APPROVED TAXI RANK AT MKHUZE. OFFLOAD AND LOAD RETURN ALONG THE FORWARD ROUTE IN REVERSE.



transport

Department:
Transport
Province of KwaZulu-Natal

GAZETTE

LGKZNG20-2023-AUG

REGION: ALL

12.12	22076I2207XJ10050363 - NONGOMA TO EMPANGENI
	<p>FROM NONGOMA TAXI RANK TURN LEFT TO THE MAIN ROAD AT THE JUNCTION TURN RIGHT ALONG R618, AND PASS ALONG BUXEDEN AND HLABISA (NO PICK AND DROP MADE), PROCEED TO MATUBATUBA, AT THE N2 JUNCTION, TURN RIGHT INTO N2 AND PROCEED TO RICHARDS BAY (DROP IS MADE, NO PICK UPS). PROCEED ALONG R34 TO EMPANGENI AND DROP OFF ONLY PASSENGERS AT 'B' RANK AND PROCEED TO 'A' RANK. OFF-LOAD, LOAD AND RETURN ALONG THE FORWARD ROUTE IN REVERSE.</p> <p>ALTERNATIVE ROUTE FROM NONGOMA TAXI RANK, TURN RIGHT ALONG R66 AND PASS ULUNDI (NO PICK OR DROP) AND PROCEED TO MELMOTH ALONG R66 AND DROP WILL BE MADE ONLY. PROCEED ALONG R34 TO NDUNDULU (DROP ONLY), AND PROCEED ALONG R34 TO EMPANGENI. OFFLOAD AND LOAD AT EMPANGENI 'A' RANK AND RETURN ALONG THE FORWARD ROUTE IN REVERSE.</p>
12.13	22076I22076I00050365 - NONGOMA TO UMFOLOZI
	<p>FROM APPROVED TAXI RANK IN NONGOMA, TURN RIGHT INTO R66, PROCEED ALONG R66 AND PASS HOLINYOKA (DROPPING ONLY), TURN LEFT TO L428 TO EZIMPISINI AREA (DROPPING ONLY) AND RETURN TO R66, PROCEEDING ALONG R66 TO DENGIE AREA (DROP ONLY), TURN RIGHT INTO D1819 TO KWA-MINYA AREA, INTO R618, TURN RIGHT TO NONGOMA TOWN 2 INTO R66 AND PROCEED TO KWA-GOMONDO AREA, TURN LEFT ALONG D1818 AND PROCEED TO KWAMPUNZA AREA AND RETURN TO R66, PROCEED ALONG R66 TO ESIGANGENI AREA AND TURN RIGHT INTO D1821 TO PHANGODE AND RETURN TO R66, PROCEED ALONG R66 TO MFEMFENI AREA, TURN LEFT INTO P703 TO MATHENI AREA AND UKHUKHO AND RETURN TO R66, PROCEED ALONG R66 TO KWA-MUSI AREA AND TO MFOLOZI APPROVED TAXI RANK AND RETURN ALONG THE FORWARD ROUTE IN REVERSE.</p>
12.14	22076I22076I00050366 - NONGOMA TO MAPHOPHOMA
	<p>FROM APPROVE TAXI RANK IN NONGOMA , TURN LEFT INTO MAIN ROAD, INTO ESIKHALENI AREAS TURN LEFT INTO D1810 TO MAPHOPHOMA. TURN LEFT INTO D1855 TO EKUVUKENI AREA AND RETURN BACK INTO D1810. PROCEED ALONG D1810 AND TURN RIGHT INTO D1853 TO SHELEZA AND PASS MPUMALANGA AREA AND RETURN BACK INTO D1810. PROCEED ALONG D1810 AND TURN LEFT INTO D1903 TO DABHAZI AREA AND RETURN BACK INTO D1810. PROCEED ALONG D1810 AND PASS HLAMBANYATHI AREA , INTO R618 AND PASS HLABISA AND PROCEED TO MAPHOPHOMA APPROVED TAXI RANK. OFFLOAD, LOAD AND RETURN ALONG THE FORWARD ROUTE IN REVERSE.</p>
12.15	22076I22076I00050367 - NONGOMA TO BUXEDEN
	<p>FROM APPROVED TAXI RANK IN NONGOMA, INTO R618, AT ESIPHAMBANWENI TURN RIGHT INTO D1801 TO ESIKHOKHWANENI, TURN RIGHT INTO R618. AT ODUSHWINI AREA TURN RIGHT INTO D1856 TO ESIDINSINI AND PASS NJAMPELA AREA INTO D1810, TURN RIGHT INTO R66 INTO NONGOMA MAIN ROAD.</p> <p>ALTERNATIVE ROUTE FROM APPROVED TAXI RANK IN NONGOMA UP TO R618 PROCEED TO DUSHWINI, TURN LEFT INTO D1857 TO DONGOTHULI AREA, AND RETURN BACK TO R618 AND PROCEED TO ESINKONKONKO AREA, TURN LEFT INTO D2032 TO MTHWADLANA AREA AND RETURN BACK INTO R618 TO BUXEDEN TAXI RANK. OFFLOAD, LOAD AND RETURN ALONG THE FORWARD ROUTE IN REVERSE.</p>
12.16	22076I22076I00050368 - NONGOMA TO USUTHU
	<p>FROM APPROVED TAXI RANK IN NONGOMA TURN LEFT INTO R66, AT ESIGANGENI AREA TURN RIGHT TO D1821 TO PHANGODE, TURN RIGHT INTO D1820 TO USUTHU APPROVED TAXI RANK. OFFLOAD, LOAD AND RETURN ALONG THE FORWARD ROUTE IN REVERSE.</p>



transport

Department:
Transport
Province of KwaZulu-Natal

GAZETTE

LGKZNG20-2023-AUG

REGION: ALL

1) Application Number: APP0159603	2) Gazette Number: LGKZNG20-2023-AUG
3) Applicant: □ MBHEDU BUSINESS ENTERPRISE CC ID NO. 2000/073014/23 Association: DURBAN LINER TAXI ASSOCIATION	4) Applicant Address: 05 NORMANDY CRESCENT WESTVILLE 3629
5) Existing Licence Holder: BB ZUKE ID NO. 7309065320085	6) Existing Licence Holder Address: 5 NORMANDY CRESCENT WESTVILLE 3229
7) Type of application: NORMAL TRANSFER	8) Operating Licence Number: LGKZN1303001584
9) Vehicle Type: MINIBUS	10) 1 X 15 (SEATED) + 0 (STANDING)
11) Region: DURBAN CENTRAL	
12.1	21004R21004R00047273 - DURBAN METRO TO REDHILL POST OFFICE DURBAN TO REDHILL VIA ALICE STREET, RUSSEL STREET, UMGENI ROAD
12.2	21004R21004R00047274 - DURBAN METRO TO REDHILL POST OFFICE DURBAN TO REDHILL VIA ALICE STREET, RUSSEL STREET, UMGENI ROAD
12.3	21004R21004R00047999 - FROM THEATRE LANE, RANK NO.82 WEST STREET LEFT INTO RUSSELL STREET RIGHT INTO ALICE STREET, LEFT INTO ALBERT STREET INTO UMGENI ROAD, INTO NORTH COAST ROAD RIGHT INTO OLD NORTH COAST ROAD TO RED HILL POST OFFICE PICK UP AND DROP OFF AND RETURN ALONG NORTH COAST ROAD, UMGENI ROAD, SOLDIERS WAY RIGHT INTO QUEEN STREET RIGHT INTO RUSSELL STREET, LEFT INTO LEOPOLD STREET, RIGHT TO WARWICK AVENUE, RIGHT INTO ALICE STREET, RIGHT INTO MARKET ROAD, LEFT INTO WEST STREET, LEFT INTO BROOK STREET, RIGHT INTO THEATRE LANE AND PROCEED TO THE RANK 82.CONDITIONS: 1. PASSENGERS MAY BE PICKED UP AND/OR SET DOWN ONLY AT DESIGNATED TAXI RANKS OR TAXI STOPS, WHICH SHALL EXCLUDE BUS STOPS.2. ENTRY OR RANKING ON PRIVATE PROPERTY IS NOT PERMITTED WITHOUT THE WRITTEN PERMISSION OF THE LANDLORD. COPY OF WHICH MUST BE SUPPLIED TO THE BOARD.3. WITHOUT HAVING ENTERED INTO AN AGREEMENT WITH OTHER OPERATORS ON A COMMON ROUTE, AS CONTEMPLATED BY SECTION 88 (2) (B) OF ACT 22 OF 2000, THE PICKING UP OR SETTING OF PASSENGERS ON SUCH ROUTE IS NOT PERMITTED. A COPY OF SUCH AGREEMENT MUST BE SUPPLIED TO THE BOARD. 4. AT RANKS, WHETHER ON -STREET OR ON-STREET, ONLY THE TAXIS THAT CAN BE ACCOMMODATED IN THE DEMARCATED AREA MAY OCCUPY THE RANK. EXCESS VEHICLES MUST HOLD ELSEWHERE AT DESIGNATED HOLDING AREAS.
12.4	2206LS2206LS00147581 - DURBAN LINER FROM THEATRE LANE, RANK NO. 82 WEST STREET, LEFT INTO RUSSELL STREET, RIGHT INTO ALICE STREET, LEFT INTO ALBERT STREET INTO UMGENI ROAD, NO PICKING UP OF PASSENGERS, INTO NORTH COAST ROAD, RIGHT INTO OLD NORTH COAST ROAD TO RED HILL POST OFFICE, NO PICKING UP OF PASSENGERS AND RETURN ALONG NORTH COAST ROAD, UMGENI ROAD, SOLDIERS WAY, RIGHT INTO QUEEN STREET, RIGHT INTO RUSSELL STREET, LEFT INTO LEOPOLD STREET, RIGHT INTO WARWICK AVENUE, RIGHT INTO ALICE STREET, RIGHT INTO MARKET ROAD, LEFT INTO WEST STREET, LEFT INTO BROOK STREET, RIGHT INTO THEATRE LANE AND PROCEED TO RANK 82.
12.5	220BHH220BHI00198922 - THEATRE LANE TO SETTLERS'S NURSES HOME (HUTCHINSON ROAD). A. FROM THEATRE LANE (RANK 82)INTO DR PIXLEY KA SEME STREET WEST STREET THEN LEFT INTO JOSEPH NDULI STREET (RUSSELSTREET).PROCEED ALONG JOSEPH NDULI STREET THEN LEFT INTO JULIUS NYERERE AVE(WARWICK AVE). THEN LEFT INTO MARKET ROAD. RIGHT INTO KHUZIMPI SHEZI ROAD(WILLIAMS ROAD).TURN INTO TOMATO HALL TO PICK UP PASSENGERS.FROM TOMATO HALL IN MARKET ROAD TURN LEFT INTO DR PIXLEY KA SEME STREET. AT THE FIRST SET OF ROBOTS,TURN RIGHT INTO KHUZIMPI SHEZI ROAD. PROCEED ALONG KHUZIMPI SHEZI ROAD INTO SYDENY ROAD . PROCEED ALONG THIS ROAD AND TURN INTO FARIMOND ROAD. GO UP FARIMOND ROAD WHICH TURNS INTO HILLIER ROAD. AT THE STOP STREET TURN LEFT INTO BARTLE ROAD.THEN TURN RIGHT INTO DIRK UYS STREET. PROCEED ALONG THIS ROAD WHICH TURNS INTO HUTCHINSON ROAD INTO SETGTLER'S NURSES HOME. AT THIS POINT, MAKE A TURN AND RETURN. AS YOU GO DOWN HILLIER ROAD TURN LEFT AT THE ROBOTS INTO UMBILO ROAD. PROCEED ALONG UMBILO ROAD WHICH SPLITS INTO TWO FURTHER DOWN.TAKE THE MAPHALALA STREET, (GALE STREET) ROUTE AND PROCEED ALONG MAGWAZA MAPHALALA STREET INTO JULIUS NYERERE AVE (WARWICK AVE) PROCEED ALONG JULIUS NYERERE AVE AND AT THE SET OF ROBOT UNDER THE FREEWAY BRIDGES,TURN RIGHT INTO JOHANNES NKOSI STREET.PROCEED ALONG JOHANNES NKOSI STREET AND TURN RIGHT INTO SOLDIERS WAY .PROCEED ALONG SOLDIERS WAY AND TURN RIGHT INTO QUEEN STREET. PROCEED ALONG QUEEN STREET AND TURN RIGHT INTO JOSEPH NDULI STREET. AT THE SET OF ROBOTS TURN LEFT INTO JULIUS NYERERE AVE.PROCEED ALONG THIS ROAD INTO MARKET ROAD.AT THE SET OF ROBOTS TURN LEFT INTO DR PIXLEY KA SEME ROAD. AT THE FIRST SET OF ROBOTS, TURN LEFT AND BACK INTO THEATRE LANE.
12.6	220BHH220BHI00198923 - FROM THEATRE LANE TO S.J SMITH HOSTEL (WEMA). FROM THEATRE ALNE (RANK 28) INTO DR PIXLEY KA SEME STREET(WEST STREET)THEN LEFT INTO JOSEPH NDULI STREET(RUSSEL STREET).PROCEED ALONG JOSEPH NDULI STREET THEN LEFT INTO JULIUS NYERERE AVE (WARWICK AVE). THEN LEFT INTO MARKET ROAD.RIGHT INTO KHUZIMPI SHEZI ROAD (WARWICK ROAD) TURN INTO TOMATO HALL TO PICK UP PASSENGERS. FROM TOMATO HALL IN MARKET ROAD TURN LEFT INTO DR PIXLEY KA SEME ROAD.AT THE ROBOTS TURN RIGHT INTO KHUZIMPI SHEZI ROAD.PROCEED ALONG THIS ROAD INTO SYDNEY ROAD. TURN LEFT INTO SARNIA ROAD.PROCEED ALONG THIS ROUTE TO JOIN SOLOMON MAHLANGU DRIVE(EDWIN SWALES DRIVE M7E).AT THE FIRST SET OF ROBOTS TURN RIGHT INTO SOUTH COAST ROAD.PROCEED ALONG SOUTH COAST ROAD INTO CLAIWOOD THEN INTO MOBENI.ALONG SOUTH COAST ROAD YOU'LL COME TO AN ENGEN JABULA SERVICE STATION ON THE RIGHT. AT THIS POINT, MAKE A U TURN AND RETURN BACK.
12.7	220BHH220BHL00198924 - THEATRE LANE TO UMLATHUZANA. FROM THEATRE LANE (RANK 82)INTO DR PIXLEY KA SEME STREET (WET STREET) THEN LEFT INTO JOSEPH NDULI STREET (RUSSEL STREET) PROCEED ALONG JOSEPH NDULI STREET THEN LEFT INTO JULIUS NYERERE AVE (WARWICK AVE). THEN LEFT INTO MARKET ROAD RIGHT INTO KHUZIMPI SHEZI ROAD (WILLIAMS ROAD) TURN INTO TOMATO HALL TO PICK UP PASSENGERS. FROM TOMATO HALL IN MARKET ROAD TURN LEFT IN TO DR PIXLEY KA SEME ROAD. PROCEED ALONG THIS ROAD AND TURN RIGHT INTO PARK STREET. PROCEED ALONG PARK STREET AND TURN RIGT INTO THE CHIEF ALBERT LUTHULI SOUTHERN FREEWAY (M4) PROCEED ALONG THIS ROAD AND TAKE THE SOLOMON MAHLANGU DRIVE OFF RAMP. PROCEED ALONG THIS ROUTE TO JOIN SOLOMON MAHLANGU DRIVE (M7W). AT THE SET OF ROBOTS TURN LEFT INTO SOUTH COAST ROAD. PROCEED ALONG SOUTH COAST ROAD INTO CLAIRWOOD. WHEN IN CLAIRWOOD MAKE A U TURN AT THE INTERSECTION OF SOUTH COAST ROAD AND BLAMEY ROAD AND TURN BACK. PROCEED ALONG SOUTH COAST ROAD AND TURN LEFT INTO SEAWARD ROAD. PICK UP PASSENGERS AND PROCEED ALONG THIS ROAD WHICH TURNS INTO UMLATHUZANA ROAD. PROCEED ALONG UMLATHUZANA ROAD AND TURN LEFT INTO HARDEN ROAD. PROCEED ALONG THIS ROAD INTO THE SEAVIEW INDUSTRIAL AREA. THE ROAD WINDS BACK INTO UMLATHUZANA ROAD. PROCEED TO DROP OFF PASSENGERS AT CO, POUND ROAD AND RETURN TO CONTINUE ALONG THIS ROUTE TOWARDS DEEPDALED ROAD AT DEEPDALE ROAD MAKE A U TURN AND RETURN BACK.

**transport**

Department:

Transport

Province of KwaZulu-Natal

GAZETTE

LGKZNG20-2023-AUG

REGION: ALL

- 12.8 220BHH2206LP00198925 - THEATRE LANE TO MAYDON WHARF
FROM THEATRE LANE (RANK 82) INTO DR PIXLEY KA SEME STREET (WEST STREET) THEN LEFT INTO JOSEPH NDULI STREET (RUSSEL STREET).
PROCEED ALONG JOSEPH NDULI STREET THEN LEFT INTO JULIUS NYERERE AVE (WARWICK AVE) THEN LEFT INTO MARKET ROAD. RIGHT INTO
KHUZIMPI SHEZI ROAD (WILLIAMS ROAD). TURN INTO TOMATO HALL TO PICK UP PASSENGERS.
- FROM TOMATO HALL IN MARKET ROAD TURN LEFT INTO DR PIXLEY KA SEME ROAD. TURN RIGHT INTO KHUZIMPI SHEZI ROAD. AT THE SECOND SET
OF ROBOTS TURN RIGHT AND PROCEED TOWARDS MARGARET MNCADI AVENUE. AT THE ROBOTS UNDER THE M4 SOUTHERN FREEWAY TURN
RIGHT INTO MAYDON ROAD. PROCEED ALONG THIS ROAD AND AT THE SPLIT JUNCTION PROCEED ALONG JOHNSTONE ROAD AND TURN RIGHT INTO
CRABTREE ROAD. PROCEED ALONG THIS ROAD AND AT THE INTERSECTION OF SOUTH COAST ROAD AND SOLOMON MAHLANGU DRIVE TURN
RIGHT AND RETURN.



transport

Department:
Transport
Province of KwaZulu-Natal

GAZETTE

LGKZNG20-2023-AUG

REGION: ALL

1) Application Number: APP0159611	2) Gazette Number: LGKZNG20-2023-AUG
3) Applicant: □ MBHEDU BUSINESS ENTERPRISE CC ID NO. 2000/073014/23 Association: DURBAN LINER TAXI ASSOCIATION	4) Applicant Address: 05 NORMANDY CRESCENT WESTVILLE 3629
5) Existing Licence Holder: BB ZUKE ID NO. 7309065320085	6) Existing Licence Holder Address: 5 NORMANDY CRESCENT WESTVILLE 3229
7) Type of application: NORMAL TRANSFER	8) Operating Licence Number: LGKZN1303001383
9) Vehicle Type: MINIBUS	10) 1 X 15 (SEATED) + 0 (STANDING)
11) Region: DURBAN CENTRAL	
12.1	21004R21004R00047999 - FROM THEATRE LANE, RANK NO.82 WEST STREET LEFT INTO RUSSELL STREET RIGHT INTO ALICE STREET, LEFT INTO ALBERT STREET INTO UMGENI ROAD, INTO NORTH COAST ROAD RIGHT INTO OLD NORTH COAST ROAD TO RED HILL POST OFFICE PICK UP AND DROP OFF AND RETURN ALONG NORTH COAST ROAD, UMNGENI ROAD, SOLDIERS WAY RIGHT INTO QUEEN STREET RIGHT INTO RUSSELL STREET, LEFT INTO LEOPOLD STREET, RIGHT TO WARWICK AVENUE, RIGHT INTO ALICE STREET, RIGHT INTO MARKET ROAD, LEFT INTO WEST STREET, LEFT INTO BROOK STREET, RIGHT INTO THEATRE LANE AND PROCEED TO THE RANK 82.CONDITIONS: 1. PASSENGERS MAY BE PICKED UP AND/OR SET DOWN ONLY AT DESIGNATED TAXI RANKS OR TAXI STOPS, WHICH SHALL EXCLUDE BUS STOPS.2. ENTRY OR RANKING ON PRIVATE PROPERTY IS NOT PERMITTED WITHOUT THE WRITTEN PERMISSION OF THE LANDLORD, COPY OF WHICH MUST BE SUPPLIED TO THE BOARD.3. WITHOUT HAVING ENTERED INTO AN AGREEMENT WITH OTHER OPERATORS ON A COMMON ROUTE, AS CONTEMPLATED BY SECTION 88 (2) (B) OF ACT 22 OF 2000, THE PICKING UP OR SETTING OF PASSENGERS ON SUCH ROUTE IS NOT PERMITTED. A COPY OF SUCH AGREEMENT MUST BE SUPPLIED TO THE BOARD. 4. AT RANKS, WHETHER ON -STREET OR ON-STREET, ONLY THE TAXIS THAT CAN BE ACCOMODATED IN THE DEMARCATED AREA MAY OCCUPY THE RANK. EXCESS VEHICLES MUST HOLD ELSEWHERE AT DESIGNATED HOLDING AREAS.
12.2	2206LS2206LS00147581 - DURBAN LINER FROM THEATRE LANE, RANK NO. 82 WEST STREET, LEFT INTO RUSSELL STREET, RIGHT INTO ALICE STREET, LEFT INTO ALBERT STREET INTO UMGENI ROAD, NO PICKING UP OF PASSENGERS, INTO NORTH COAST ROAD, RIGHT INTO OLD NORTH COAST ROAD TO RED HILL POST OFFICE, NO PICKING UP OF PASSENGERS AND RETURN ALONG NORTH COAST ROAD, UMGENI ROAD, SOLDIERS WAY, RIGHT INTO QUEEN STREET, RIGHT INTO RUSSELL STREET, LEFT INTO LEOPOLD STREET, RIGHT INTO WARWICK AVENUE, RIGHT INTO ALICE STREET, RIGHT INTO MARKET ROAD, LEFT INTO WEST STREET, LEFT INTO BROOK STREET, RIGHT INTO THEATRE LANE AND PROCEED TO RANK 82.
12.3	220BHH220BHH00198922 - THEATRE LANE TO SETTLERS'S NURSES HOME (HUTCHINISON ROAD). A. FROM THEATRE LANE (RANK 82)INTO DR PIXLEY KA SEME STREET WEST STREET THEN LEFT INTO JOSEPH NDULI STREET (RUSSELL STREET).PROCEED ALONG JOSEPH NDULI STREET THEN LEFT INTO JULIUS NYERERE AVE(WARWICK AVE).THEN LEFT INTO MARKET ROAD. RIGHT INTO KHUZIMPI SHEZI ROAD(WILLIAMS ROAD).TURN INTO TOMATO HALL TO PICK UP PASSENGERS.FROM TOMATO HALL IN MARKET ROAD TURN LEFT INTO DR PIXLEY KA SEME STREET. AT THE FIRST SET OF ROBOTS,TURN RIGHT INTO KHUZIMPI SHEZI ROAD. PROCEED ALONG KHUZIMPI SHEZI ROAD INTO SYDNEY ROAD . PROCEED ALONG THIS ROAD AND TURN INTO FARIMOND ROAD WHICH TURNS INTO HILLIER ROAD. AT THE STOP STREET TURN LEFT INTO BARTLE ROAD.THEN TURN RIGHT INTO DIRK UYS STREET. PROCEED ALONG THIS ROAD WHICH TURNS INTO HUTCHINSON ROAD INTO SETGTLER'S NURSES HOME. AT THIS POINT, MAKE A TURN AND RETURN. AS YOU GO DOWN HILLIER ROAD TURN LEFT AT THE ROBOTS INTO UMBILO ROAD. PROCEED ALONG UMBILO ROAD WHICH SPLITS INTO TWO FURTHER DOWN.TAKE THE MAPHALALA STREET, (GALE STREET) ROUTE AND PROCEED ALONG MAGWAZA MAPHALALA STREET INTO JULIUS NYERERE AVE (WARWICK AVE) PROCEED ALONG JULIUS NYERERE AVE AND AT THE SET OF ROBOT UNDER THE FREEWAY BRIDGES,TURN RIGHT INTO JOHANNES NKOSI STREET.PROCEED ALONG JOHANNES NKOSI STREET AND TURN RIGHT INTO SOLDIERS WAY .PROCEED ALONG SOLDIERS WAY AND TURN RIGHT INTO QUEEN STREET. PROCEED ALONG QUEEN STREET AND TURN RIGHT INTO JOSEPH NDULI STREET. AT THE SET OF ROBOTS TURN LEFT INTO JULIUS NYERERE AVE.PROCEED ALONG THIS ROAD INTO MARKET ROAD.AT THE SET OF ROBOTS TURN LEFT INTO DR PIXLEY KA SEME ROAD. AT THE FIRST SET OF ROBOTS, TURN LEFT AND BACK INTO THEATRE LANE.
12.4	220BHH220BHH00198923 - FROM THEATRE LANE TO S.J SMITH HOSTEL (WEMA). FROM THEATRE ALNE (RANK 28) INTO DR PIXLEY KA SEME STREET(WEST STREET)THEN LEFT INTO JOSEPH NDULI STREET(RUSSEL STREET).PROCEED ALONG JOSEPH NDULI STREET THEN LEFT INTO JULIUS NYERERE AVE (WARWICK AVE).THEN LEFT INTO MARKET ROAD.RIGHT INTO KHUZIMPI SHEZI ROAD (WARWICK ROAD) TURN INTO TOMATO HALL TO PICK UP PASSENGERS. FROM TOMATO HALL IN MARKET ROAD TURN LEFT INTO DR PIXLEY KA SEME ROAD.AT THE ROBOTS TURN RIGHT INTO KHUZIMPI SHEZI ROAD.PROCEED ALONG THIS ROAD INTO SYDNEY ROAD. TURN LEFT INTO SARNIA ROAD.PROCEED ALONG THIS ROUTE TO JOIN SOLOMON MAHLANGU DRIVE(EDWIN SWALES DRIVE M7E).AT THE FIRST SET OF ROBOTS TURN RIGHT INTO SOUTH COAST ROAD.PROCEED ALONG SOUTH COAST ROAD INTO CLAIWOOD THEN INTO MOBENI.ALONG SOUTH COAST ROAD YOU'LL COME TO AN ENGEN JABULA SERVICE STATION ON THE RIGHT. AT THIS POINT, MAKE A U TURN AND RETURN BACK.
12.5	220BHH220BHH00198924 - THEATRE LANE TO UMHLATHUZANA. FROM THEATRE LANE (RANK 82)INTO DR PIXLEY KA SEME STREET (WET STREET) THEN LEFT INTO JOSEPH NDULI STREET (RUSSEL STREET) PROCEED ALONG JOSEPH NDULI STREET THEN LEFT INTO JULIUS NYERERE AVE (WARWICK AVE). THEN LEFT INTO MARKET ROAD RIGHT INTO KHUZIMPI SHEZI ROAD (WILLIAMS ROAD) TURN INTO TOMATO HALL TO PICK UP PASSENGERS. FROM TOMATO HALL IN MARKET ROAD TURN LEFT IN TO DR PIXLEY KA SEME ROAD. PROCEED ALONG THIS ROAD AND TURN RIGHT INTO PARK STREET. PROCEED ALONG PARK STREET AND TURN RIGT INTO THE CHIEF ALBERT LUTHULI SOUTHERN FREEWAY (M4) PROCEED ALONG THIS ROAD AND TAKE THE SOLOMON MAHLANGU DRIVE OFF RAMP. PROCEED ALONG THIS ROUTE TO JOIN SOLOMON MAHLANGU DRIVE (M7W). AT THE SET OF ROBOTS TURN LEFT INTO SOUTH COAST ROAD. PROCEED ALONG SOUTH COAST ROAD INTO CLAIRWOOD. WHEN IN CLAIRWOOD MAKE A U TURN AT THE INTERSECTION OF SOUTH COAST ROAD AND BLAMEY ROAD AND TURN BACK. PROCEED ALONG SOUTH COAST ROAD AND TURN LEFT INTO SEAWARD ROAD. PICK UP PASSENGERS AND PROCEED ALONG THIS ROAD WHICH TURNS INTO UMHLATHUZANA ROAD. PROCEED ALONG UMHLATHUZANA ROAD AND TURN LEFT INTO HARDEN ROAD. PROCEED ALONG THIS ROAD INTO THE SEAVIEW INDUSTRIAL AREA. THE ROAD WINDS BACK INTO UMHLATHUZANA ROAD. PROCEED TO DROP OFF PASSENGERS AT CO, POUND ROAD AND RETURN TO CONTINUE ALONG THIS ROUTE TOWARDS DEEPDALED ROAD AT DEEPDALE ROAD MAKE A U TURN AND RETURN BACK.
12.6	220BHH2206LP00198925 - THEATRE LANE TO MAYDON WHARF FROM THEATRE LANE (RANK 82)INTO DR PIXLEY KA SEME STREET(WEST STREET) THEN LEFT INTO JOSEPH NDULI STREET(RUSSEL STREET). PROCEED ALONG JOSEPH NDULI STREET THEN LEFT INTO JULIUS NYERERE AVE (WARWICK AVE)THEN LEFT INTO MARKET ROAD. RIGHT INTO KHUZIMPI SHEZI ROAD (WILLIAMS ROAD). TURN INTO TOMATO HALL TO PICK UP PASSENGERS. FROM TOMATO HALL IN MARKET ROAD TURN LEFT INTO DR PIXLEY KA SEME ROAD. TURN RIGHT INTO KHUZIMPI SHEZI ROAD. AT THE SECOND SET OF ROBOTS TURN RIGHT AND PROCEED TOWARDS MARGARET MNCADI AVENUE. AT THE ROBOTS UNDER THE M4 SOUTHERN FREEWAY TURN RIGHT INTO MAYDON ROAD. PROCEED ALONG THIS ROAD AND AT THE SPLIT JUNCTION PROCEED ALONG JOHNSTONE ROAD AND TURN RIGHT INTO CRABTREE ROAD. PROCEED ALONG THIS ROAD AND AT THE INTERSECTION OF SOUTH COAST ROAD A ND SOLOMON MAHLANGU DRIVE TURN RIGHT AND RETURN.



transport

Department:
Transport
Province of KwaZulu-Natal

GAZETTE

LGKZNG20-2023-AUG

REGION: ALL

1) Application Number: APP0159668	2) Gazette Number: LGKZNG20-2023-AUG
3) Applicant: XZ MANQELE ID NO. 7006245688080 Association: UPPER HLABISA TAXI OWNERS ASSOCIATION	4) Applicant Address: P O BOX 659 HLABISA 3937
5) Existing Licence Holder: NOT APPLICABLE ID NO. NOT APPLICABLE	6) Existing Licence Holder Address: NOT APPLICABLE
7) Type of application: INCREASE IN CARRYING CAPACITY AND COV	8) Operating Licence Number: LGKZN0603000892
9) Vehicle Type: MIDIBUS	10) 1 X 20 (SEATED) + 0 (STANDING)
11) Region: UMKHANYAKUDE	
12.1	21007X22074410055185 - HLABISA TAXI RANK TO MTUBATUBA FROM HLABISA TAXI RANK TURN RIGHT TO R618 PROCEED TO MTUBATUBA AND TURN RIGHT ON TO JOHN ROSS HIGH WAY TO THE TAXI AT MTUBATUBA, LOAD RETURN.
12.2	21007X2207XJ10055187 - HLABISA TO EMPANGENI FROM HLABISA TO EMPANGENI TURN RIGHT ON TO R168. PROCEED STRAIGHT TO THE CROSS ROAD AT NKODIBE, TURN RIGHT ON TO N2, PROCEED STRAIGHT, TURN RIGHT ON TO D249 TO ENSELENI DROP THE PASSENGERS THEN PROCEED WITH P517 AND TURN RIGHT ON TO N2, PROCEED AND TURN RIGHT ON TO R102, PROCEED TURN TO TURNER-ROAD AND PROCEED TO B / RANK AT EMPANGENI LOAD AND RETURN.
12.3	21007X21004R10055199 - HLABISA TO DURBAN 3.1 FROM HLABISA TO DURBAN, TURN ON TO R618, PROCEED TO NKODIBE CROSSES, TURN RIGHT ONTO N2 PROCEED STRAIGHT AND TURN LEFT ON TO M4. PROCEED AND TURN RIGHT TO ARGYLE STREET. PROCEED TURN LEFT ON TO UMGENI ROAD, PROCEED AND TURN RIGHT ONTO LEOPOLD STREET AND TURN RIGHT ON TO WARWICK AVENUE, PROCEED AND TURN RIGHT ON TO ALICE STREET, PROCEED STRAIGHT TO JOIN UMGENI ROAD TO A TAXI RANK AT DURBAN STATION, LOAD AND RETURN. 3.2 FROM HLABISA TO DURBAN FROM HLABISA TO DURBAN TURN RIGHT ON TO R618. PROCEED AND NKODIBE CROSSES AND TURN RIGHT ON TO N2. PROCEED AND TURN RIGHT TO R102, PROCEED STRAIGHT AND TURN LEFT AT MTHUNZINI FILLING STATION, TURN RIGHT AND JOIN N2 FREEWAY AT MTHUNZINI PLAZA, PROCEED AND TURN LEFT ON TO M4, PROCEED AS MENTIONED ON NO4 TO A TAXI RANK AT DURBAN STATION LOAD AND RETURN.
12.4	21007X2100FK10055200 - HLABISA TO NONGOMA FROM HLABISA TO NONGOMA TURN LEFT ON TO P235? 2 PROCEED STRAIGHT TO NONGOMA TAXI RANK LOAD AND RETURN.



transport

Department:
Transport
Province of KwaZulu-Natal

GAZETTE

LGKZNG20-2023-AUG

REGION: ALL

1) Application Number: APP0159723	2) Gazette Number: LGKZNG20-2023-AUG
3) Applicant: MM NTULI ID NO. 6702195456087 Association: ESIKHAWINI TAXI ASSOCIATION	4) Applicant Address: P O BOX 7878 ESIKHAWINI 3887
5) Existing Licence Holder: NOT APPLICABLE ID NO. NOT APPLICABLE	6) Existing Licence Holder Address: NOT APPLICABLE
7) Type of application: NEW OPERATING LICENCE	8) Operating Licence Number: LGKZN0703001171
9) Vehicle Type: MINIBUS	10) 1 X 15 (SEATED) + 0 (STANDING)
11) Region: KING CETSHWAYO	
12.1	2207YW2207W300050655 - ESIKHAWINI (MPEMBENI) TO RICHARDS BAY DEPART ESIKHAWINI TAXI RANK, TURN RIGHT INTO MTHOMBONI ROAD, CARRY STRAIGHT ACROSS MDLEBE MPUMA ROBOTS ALONG D887 TO MPEMBENI (LEXON TEA ROOM), TURN BACK ALONG D887, STRAIGHT DOWN THE B10 (P106), PAST MADLANKALA, TURN RIGHT INTO R34 (JOHN ROSS PARKWAY), TURN LEFT INTO WEST CENTRAL ARTERIAL, CARRY STRAIGHT TO BULLION BOULEVARD, THEN LEFT INTO TAXI CITY RANK RICHARDSBAY, ALONG THE SAME ROUTE.
12.2	2207YW2207W300050647 - ESIKHAWINI TO RICHARDSBAY DEPART ESIKHAWINI TAXI RANK, TURN LEFT INTO MTHOMBONI ROAD, RIGHT INTO MDLEBE MPUMA (EAST), INTO MELONI (P106). CARRY STRAIGHT DOWN THE B10 (P106), PAST MADLANKALA, TURN RIGHT INTO R34 (JOHN ROSS PARKWAY), TURN LEFT WEST CENTRAL ARTERIAL CARRY STRAIGHT INTO BULLION BOULEVARD, THEN TURN LEFT INTO TAXI CITY RANK RICHARDSBAY, RETURN ALONG THE SAME ROUTE.
12.3	2207YW2207XJ00050654 - ESIKHAWINI TO EMPANGENI LOT 63 DEPART ESIKHAWINI RANK, TURN LEFT INTO MTHOMBONI ROAD, STRAIGHT INTO D1567, TURN RIGHT INTO N2, LEFT INTO R34 (JOHN ROSS PARKWAY), STRAIGHT INTO MAIN ROAD, OFF LOADING AT SPEEDY, TURN LEFT INTO PRESIDENT SWART AVENUE, OFF LOADING AT CENTRAL PARK, TOTAL GARAGE, TURN RIGHT INTO MAXWELL STREET, THEN LEFT INTO LOT 63 TAXI RANK EMPANGENI AND RETURN ALONG THE SAME ROUTE.
12.4	2207YW2207W300050648 - ESIKHAWINI TO RICHARDS BAY VIA ALTON 2. DEPART ESIKHAWINI RANK, LEFT INTO MTHOMBONI ROAD, RIGHT INTO MDLEBE MPUMA (EAST), INTO MELONI (P106), CARRY ON STRAIGHT DOWN THE B10 (P106), PAST MADLANKALA, TURN RIGHT INTO R34 (JOHN ROSS PARKWAY), TURN RIGHT INTO ALUMINA ALLEE, 100 METRES AWAY FROM THE ROAD, OFF LOADING AT BUS STOP (MARINGINI), RETURN. STRAIGHT ACROSS ALUMINA ALLEE, OFF LOADING AT AMALGAMATED, ENGINE GARAGE, IKHWEZI DEPORT BELL, SHELL GARAGE, ZCBF, DOLLAR DRIVE, TURN RIGHT AND LEFT INTO BULLION BOULEVARD AND TURN LEFT INTO TAXI RANK RICHARDSBAY, AND RETURN ALONG THE SAME ROUTE.
12.5	2207YW2207XJ00050650 - ESIKHAWINI TO EMPANGENI RAIL DEPART ESIKHAWINI RANK, TURN LEFT INTO MTHOMBONI ROAD, CARRY STRAIGHT INTO D1567, TURN RIGHT INTO N2 (FREEWAY), TURN LEFT INTO R34 (JOHN ROSS PARKWAY), STRAIGHT INTO TANNER ROAD, OFF LOADING AT KENTUCKY, POST OFFICE, EMRICMOTORS AND TURN LEFT INTO B RANK, OFF LOADING THEN TURN INTO MAIN ROAD, TURN LEFT AND RIGHT GRANTHAM HIGHWAY, BACK INTO R34, TURN RIGHT INTO MAXWELL STREET, THEN LEFT INTO LOT 63 TAXI RANK, TURN RIGHT INTO N2 (NGOYA X ROADS) STRAIGHT TO EMPANGENI CIRCLE, LEFT INTO TANNER ROAD, THEN RIGHT INTO B-RANK, TURN RIGHT INTO TANNER ROAD, TURN LEFT INTO R34, RIGHT INTO MAXWELL STREET, LEFT INTO LOT 63, TAXI RANK EMPANGENI AND RETURN ALONG THE SAME ROUTE.
12.6	2207YW2207XJ00050657 - ESIKHAWINI (PORT DUNFORD) TO EMPANGENI DEPART ESIKHAWINI RANK TO PORT DUNFORD, ALONG D537 TO KWAMOLI TEA ROOM AND TURN BACK ALONG D537, TURN LEFT INTO D1597, STRAIGHT TO MASONGO X ROADS, TURN LEFT INTO MDLEBE MPUMA, RIGHT INTO MELONI (P106), CARRY STRAIGHT DOWN THE B10 (P106), PAST MADLANKALA, TURN LEFT INTO R34 (JOHN ROSS PARKWAY), TURN LEFT INTO TANNER ROAD, OFFLOADING AT KENTUCKY, POST OFFICE, EMRIC MOTORS, LEFT INTO B-RANK, BACK INTO MAIN ROAD, LEFT AND RIGHT INTO GRANTHAM HIGHWAY, TURN RIGHT INTO MAXWELL STREET, THEN LEFT INTO LOT 63 TAXI RANK EMPANGENI, AND RETURN ALONG THE SAME ROUTE.
12.7	2207YW2207YW00050661 - 1. PASSENGERS MAY BE PICKED UP AND/OR SET DOWN ONLY AT DESIGNATED TAXI RANK OR TAXI STOP, WHICH SHALL EXCLUDE BUS STOPS. 2. ENTRY OR RANKING ON PRIVATE PROPERTY IS NOT PERMITTED WITHOUT WRITTEN PERMISSION OF THE LANDLORD, A COPY OF WHICH MUST BE SUPPLIED TO THE BOARD. 3. WITHOUT HAVING ENTERED INTO AN AGREEMENT WITH OTHER OPERATORS ON A COMMON ROUTE, AS CONTEMPLATED BY SECTION 88(2)(B) OF ACT 22 OF 2000, THE PICKING UP OR SETTING DOWN OF PASSENGERS ON SUCH ROUTE IS NOT PERMITTED. A COPY OF SUCH AGREEMENT MUST BE SUPPLIED TO THE BOARD. 4. AT RANKS, WHETHER ON – STREET OR OFF – STREET, ONLY THE TAXIS THAT CAN BE ACCOMMODATED IN THE DEMARCATED AREA MAY OCCUPY THE RANK, EXCESS VEHICLES MUST HOLD ELSEWHERE AT DESIGNATED HOLDING AREAS. 5. RANK PERMITS OR LETTERS OF AUTHORITY MUST BE PRODUCED IN RESPECT OF ALL RANKS IN MUNICIPAL AREAS, IN PARTICULAR MAJOR TOWNS AND CITIES AND IN PARTICULAR INTER-PROVINCIAL DESTINATIONS. 6. THE ALLOCATION OF ANY ROUTE OR PORTION OF A ROUTE IS SUBJECT TO THE CONDITION THAT IT HAS BEEN APPROVED AND ALLOCATED IN GOOD FAITH AND THAT SUCH ROUTE WILL BE INVALID SHOULD IT TRANSPIRE THAT THE ROUTE OR PORTION THEREOF WILL, OR HAS CAUSED CONFLICT DUE TO IT HAVING BEEN APPROVED BASED ON INCORRECT OR FALSE INFORMATION SUPPLIED TO THE BOARD OR AS A RESULT OF AN ERROR. IN SUCH INSTANCE THE OPERATING LICENCE MUST BE RETURNED TO THE BOARD FOR CORRECTION. 7. THE VEHICLE MUST BE COVERED BY MOTOR VEHICLE INSURANCE AS WELL AS PERSONAL LIABILITY INSURANCE



transport

Department:
Transport
Province of KwaZulu-Natal

GAZETTE

LGKZNG20-2023-AUG

REGION: ALL

1) Application Number: APP0159847	2) Gazette Number: LGKZNG20-2023-AUG
3) Applicant: PM NZAMA ID NO. 7508140349080 Association: AMAOTI TAXI OWNERS ASSOCIATION	4) Applicant Address: P.O. BOX 60049 PHOENIX 4068
5) Existing Licence Holder: NOT APPLICABLE ID NO. NOT APPLICABLE	6) Existing Licence Holder Address: NOT APPLICABLE
7) Type of application: NEW OPERATING LICENCE	8) Operating Licence Number: LGKZN1403001998
9) Vehicle Type: MINIBUS	10) 1 X 15 (SEATED) + 0 (STANDING)
11) Region: GREATER NORTH	
12.1	<p>2206RT2206LS00053490 - AMAOTI TO BESTER'S TAXI RANK.</p> <p>FROM AMAOTI (INNER CIRCLE POINTS) ALONG D403, PASS LANGALIBALELE SCHOOL, LEFT INTO MAIN ROAD 93, ALONG MR93, INTO KWAMASHU HIGHWAY (M25), LEFT INTO THE OFF-RAMP TO INDUSTRIAL PARK ROAD AND PROCEED ALONG THE ON-RAMP TO M25, TURN RIGHT INTO BESTER'S TAXI RANK AND RETURN ALONG THE SAME ROUTE.</p> <p>RETURN ROUTE 5.2. BESTER'S TAXI RANK TO AMAOTI FROM BESTER'S TAXI RANK (CORNER INDUSTRIAL PARK ROAD / MR93), INTO INDUSTRIAL PARK ROAD, RIGHT INTO THE ON-RAMP TO MAIN ROAD 93, ALONG MR93, TURNING RIGHT INTO D403, ALONG D403 PASSING LANGALIBALELE SCHOOL AND PROCEED TO ANY OF THE INNER CIRCLE POINTS / INFORMAL RANKS ON ROAD D403 IN AMAOTI.</p> <p>5.3. ALTERNATIVELY FROM BESTER'S TAXI RANK, RIGHT INTO INDUSTRIAL PARK ROAD, LEFT INTO FERNHAM DRIVE, LEFT INTO LENHAM DRIVE, LEFT INTO WESTHAM DRIVE, RIGHT INTO D403 AND PROCEED TO ANY OF THE INNER CIRCLE POINTS / INFORMAL RANKS ON ROAD D403 IN AMAOTI.</p>
12.2	<p>2206RT2206LS00053487 - AMAOTI TO DURBAN CBD</p> <p>FROM ANY OF THE INNER CIRCLE POINTS / INFORMAL RANKS (AMAOTI), ON ROAD D403, (MFEKA'S KRAAL), ALONG D403, PASSING LANGALIBALELE SCHOOL, LEFT INTO MAIN ROAD 93, ALONG MR93, INTO KWAMASHU HIGHWAY (M25), INTO NORTH COAST ROAD (R102), ALONG NORTH COAST ROAD INTO UMGENI ROAD, LEFT INTO ARGYLE ROAD, RIGHT INTO BRICKHILL ROAD, INTO POINT ROAD, OFF-LOADING PASSENGERS ALONG POINT ROAD, TURN RIGHT INTO BAY TERRACE, RIGHT INTO STANGER STREET, LEFT INTO ORDANCE ROAD, LEFT INTO SOLDIER'S WAY, RIGHT INTO QUEEN STREET, RIGHT INTO FIELD STREET - (AND PROCEED TO SOLDIER'S WAY TAXI RANK, OR, LEFT INTO LEOPOLD STREET, RIGHT INTO WARWICK AVENUE, INTO CENTENARY ROAD AND PROCEED TO CENTENARY ROAD TAXI RANK). AND RETURN TO AMAOTI ALONG ROUTE 1.5 TO 1.8.</p>
12.3	<p>2206RT2206LS00053486 - AMAOTI TO DURBAN</p> <p>FROM ANY OF THE INNER CIRCLE POINTS/RANKS (INTERNAL) ON ROAD D403, (MFEKA'S KRAAL), ALONG D403 PASSING LANGALIBALELE SCHOOL, LEFT INTO MR93, INTO KWAMASHU HIGHWAY (M25), INTO NORTH COAST ROAD (R102), INTO UMGENI ROAD - (INTO SOLDIER'S WAY, RIGHT INTO QUEEN STREET, RIGHT INTO FIELD STREET AND PROCEED TO SOLDIER'S WAY TAXI RANK, OR RIGHT INTO LEOPOLD STREET, RIGHT INTO WARWICK AVENUE, INTO CENTENARY ROAD AND PROCEED TO CENTENARY ROAD TAXI RANK).</p> <p>ALTERNATIVE ROUTE ALONG THE ABOVE ROUTE INTO KWAMASHU HIGHWAY (M25), TURN RIGHT INTO THE ON-RAMP TO THE N2, LEFT INTO THE ON-RAMP TO THE N3, ALONG THE N3, INTO OLD DUTCH ROAD, - (LEFT INTO CENTENARY ROAD AND PROCEED TO CENTENARY ROAD TAXI RANK), OR (INTO ALICE STREET, RIGHT INTO SOLDIER'S WAY, RIGHT INTO SOLDIER'S WAY TAXI RANK).</p> <p>ALTERNATIVE ROUTE ALONG ROUTE (1) ABOVE, INTO KWAMASHU HIGHWAY (M25), TURN RIGHT INTO THE ON-RAMP TO THE N2, ALONG THE N2 - (TURN LEFT INTO THE OFF-RAMP TO INANDA ROAD (M21), INTO SEA COW LAKE ROAD, RIGHT INTO NORTH COAST ROAD, OR, TURN LEFT INTO THE OFF-RAMP TO INANDA ROAD (M21), ALONG THE OFF-RAMP, LEFT INTO UMGENI ROAD (M19), ALONG M19 - INTO UMGENI ROAD (R102), AND PROCEED TO SOLDIER'S WAY OR CENTENARY ROAD TAXI RANK USING ROUTE (1) ABOVE.</p> <p>FROM OHLANGE CASH AND CARRY ON WESTHAM DRIVE, ALONG THE ROAD LEADING TO D403, - (RIGHT ALONG AND LEFT INTO D403, OR, FOLLOW THE ROAD WHICH GOES PASS OHLANGE HIGH SCHOOL ON THE SOUTH SIDE) - LEFT INTO MR93, INTO KWAMASHU HIGHWAY (M25), AND ALONG ANY OF THE ROUTES DETAILED ABOVE.</p> <p>RETURN ROUTE: DURBAN TO AMAOTI FROM SOLDIER'S WAY TAXI RANK INTO FIELD STREET, INTO ALBERT STREET, INTO UMGENI ROAD, INTO NORTH COAST ROAD, INTO KWAMASHU HIGHWAY (M25), ALONG M25, INTO MAIN ROAD 93, ALONG MR93, TURN RIGHT INTO D403, ALONG D403 PASSING LANGALIBALELE SCHOOL, AND PROCEED TO ANY OF THE INNER CIRCLE POINTS OR INFORMAL RANKS ON ROAD D403 (MFEKA'S KRAAL). RESTRICTED FROM PICKING UP AT KWA LANGALIBALELE SCHOOL ON THE FORWARD JOURNEY AND FROM SETTING DOWN ON THE RETURN JOURNEY.</p> <p>ALTERNATIVE ROUTE FROM SOLDIER'S WAY TAXI RANK INTO FIELD STREET, LEFT INTO LEOPOLD STREET, ALONG LEOPOLD STREET, INTO CANONGATE ROAD, INTO THE N3 WESTERN FREEWAY, ALONG THE N3, LEFT INTO THE ON-RAMP TO THE N2, INTO N2, ALONG THE N2, LEFT INTO THE OFF-RAMP TO KWAMASHU HIGHWAY (MR25), INTO MR93, AND CONTINUE AS PER THE RETURN ROUTE 1 ABOVE.</p> <p>RETURN ROUTE FROM CENTENARY ROAD TAXI RANK, RIGHT INTO MARKET ROAD LEFT INTO ALICE STREET, LEFT INTO ALBERT STREET, INTO UMGENI ROAD, INTO NORTH COAST ROAD, INTO KWAMASHU HIGHWAY (M25), INTO MR93 AND CONTINUE AS PER THE RETURN ROUTE ALTERNATIVE RETURN ROUTE.</p>
12.4	<p>2206RT2206LS00053488 - AMAOTI TO MOUNT EDGEcombe</p> <p>FROM ANY OF THE INNER CIRCLE POINTS / INFORMAL RANKS (AMAOTI) ON ROAD D403 (MFEKA'S KRAAL), ALONG ROAD D403, PASSING LANGALIBALELE SCHOOL, TURN LEFT INTO MAIN ROAD 93, INTO KWAMASHU HIGHWAY (M25), LEFT INTO THE ON-RAMP TO THE N2, LEFT ALONG THE N2, TURN LEFT INTO M41 OFF-RAMP, LEFT INTO METROPOLITAN ROUTE (M41), INTO MOUNT EDGEcombe, OUTSIDE THE HOTEL AND RETURN.</p>
12.5	<p>2206RT2206U200053491 - AMAOTI TO VERULAM</p> <p>FROM AMAOTI (INNER CIRCLE POINTS) ZWELISHA INFORMAL RANK, MFEKA'S KRAAL, ON ROAD D403, ALONG D403 PASSING LANGALIBALELE SCHOOL, LEFT INTO MAIN ROAD 92, ALONG MR93 INTO KWAMASHU HIGHWAY, LEFT INTO THE ON-TAMP TO THE PROVINCIAL ROAD (R102), ALONG R102, RIGHT INTO WICKS STREET, TURN LEFT INTO TODD STREET, RIGHT INTO IRELAND STREET AND PROCEED TO AN APPROVED TAXI RANK ON IRELAND STREET AND RETURN.</p>



transport

Department:
Transport
Province of KwaZulu-Natal

GAZETTE

LGKZNG20-2023-AUG

REGION: ALL

12.6	<p>2206RT2206U800053492 - AMAOTI TO UMHLANGA ROCKS</p> <p>FROM ANY OF THE INNER CIRCLE POINTS / INFORMAL RANKS ON ROAD D403 (MFEKA'S KRAAL), ALONG D403, TURNING LEFT JOINING WESTHAM DRIVE, LEFT INTO LENHAM DRIVE, RIGHT INTO NORTHERN DRIVE, LEFT INTO PHOENIX HIGHWAY, ALONG PHOENIX HIGHWAY, TURNING RIGHT INTO THE ON-RAMP TO M41, ALONG M41, LEFT INTO THE OFF-RAMP TO UMHLANGA ROCKS DRIVE (M12), LEFT INTO UMHLANGA ROCKS DRIVE, ALONG M12, TURN RIGHT INTO LIGHTHOUSE ROAD, LEFT INTO TANAGER WAY AND PROCEED TO AN APPROVED TAXI RANK ON TANAGER WAY.</p>
12.7	<p>2206RT2206LS00053489 - 1. AMAOTI TO CROSS ROADS (KWAMASHU).</p> <p>FROM AMAOTI (INNER CIRCLE POINTS), ALONG D403 PASS LANGALIBALELE SCHOOL, LEFT INTO MAIN ROAD 93, ALONG MR93, INTO KWAMASHU HIGHWAY (M25), TURN LEFT INTO THE OFF-RAMP TO MALANDELA ROAD / MR93 (CROSS ROADS) TAXI RANK AND RETURN ALONG THE SAME ROUTE.</p> <p>RETURN ROUTE 4</p> <p>4.2. KWAMASHU CROSS ROADS TO AMAOTI</p> <p>FROM KWAMASHU CROSS ROADS TAXI RANK (CORNER OF MALANDELA ROAD / MR93), INTO MALANDELA ROAD, LEFT INTO THE ON-RAMP TO KWAMASHU HIGHWAY (M25), INTO MAIN ROAD 93, ALONG MAIN ROAD 93, TURN RIGHT INTO D403, ALONG D403, PASSING LANGALIBALELE SCHOOL AND PROCEED TO ANY OF THE INNER CIRCLE POINTS / INFORMAL RANKS ON ROAD D403 IN AMAOTI.</p>



transport

Department:
Transport
Province of KwaZulu-Natal

GAZETTE

LGKZNG20-2023-AUG

REGION: ALL

1) Application Number: APP0159914	2) Gazette Number: LGKZNG20-2023-AUG
3) Applicant: XS MPUNGOSE ID NO. 7004135719081 Association: NOT AVAILABLE	4) Applicant Address: 1302 BUTHELEZI ROAD UNIT 3 IMBALI PIETERMARITZBURG 3201
5) Existing Licence Holder: NOT APPLICABLE ID NO. NOT APPLICABLE	6) Existing Licence Holder Address: NOT APPLICABLE
7) Type of application: NEW OPERATING LICENCE	8) Operating Licence Number: NOTAVAILABLE
9) Vehicle Type: MINIBUS	10) 1 X 15 (SEATED) + 0 (STANDING)
11) Region: UMGUNGUNDLOVU	
12.1	<p>KZPRERC2930359 - SCHOLARS AND THEIR PERSONAL EFFECTS:</p> <p>HOUSE NO. 1302 BUTHELEZI ROAD TO MFUNDWENHLE PRIMARY SCHOOL</p> <p>THE VEHICLE STARTS AT HOME HOUSE NO.1302 BUTHELEZI ROAD PROCEED STRAIGHT TO JOIN LANGALIBALELE STREET PROCEED STRAIGHT AND PICK UP 2 LEARNERS AT HOUSE NO.1307 PROCEED STRAIGHT AT THE CROSS ROADS TURN RIGHT TO JOIN CHIEF ALBERT LUTHULI STREET PROCEED STRAIGHT AND PICK UP 3 LEARNERS AT HOUSE NO.1315 PROCEED STRAIGHT AT THE CROSS ROADS TURN LEFT TO JOIN JABU NDLOVU STREET PROCEED STRAIGHT TO HOUSE NO.1325 AND PICK UP 4 LEARNERS PROCEED STRAIGHT AT T-JUNCTION TURN LEFT TO JOIN KEATE STREET PROCEED STRAIGHT AND PICK UP 1 LEARNER AT HOUSE NO.1334 PROCEED STRAIGHT THEN JOIN M70 PROCEED STRAIGHT TO HOUSE NO.1346 AND PICK UP 3 LEARNERS PROCEED STRAIGHT THEN JOIN MOSES MABHIBA ROAD PROCEED STRAIGHT AND PICK UP 2 LEARNERS AT HOUSE NO.1357 PROCEED STRAIGHT THEN PROCEED STRAIGHT THEN JOIN SELBY MSIMANG ROAD PROCEED STRAIGHT PROCEED TURN LEFT TO JOIN MOUNT PATRIDGE ROAD PROCEED STRAIGHT AT THE CROSS ROADS TURN RIGHT TO JOIN THWALA ROAD PROCEED STRAIGHT AT T-JUNCTION TURN LEFT PROCEED STRAIGHT TILL I REACH SINAMUVA PRIMARY SCHOOL AND DROP OFF 9 LEARNERS PROCEED STRAIGHT TO JOIN UNNAMED ROAD PROCEED STRAIGHT AT T-JUNCTION TURN RIGHT TO RE-JOIN THWALA ROAD PROCEED THEN JOIN SINKWAZI ROAD PROCEED STRAIGHT AT THE CROSS ROADS TURN LEFT TO JOIN F.J. SITHOLE ROAD PROCEED STRAIGHT AT THE CROSS ROADS TURN RIGHT TO JOIN MNQAYI ROAD PROCEED STRAIGHT TILL I REACH MFUNDWENHLE PRIMARY SCHOOL AND DROP OFF 6 LEARNERS.</p> <p>I RETURN HOME PARK THE VEHICLE AND WAIT FOR SCHOOL DEPARTURE AND I USE THE SAME ROUTE TO DROP THEM OFF AT THEIR HOMES.</p>



transport

Department:
Transport
Province of KwaZulu-Natal

GAZETTE

LGKZNG20-2023-AUG

REGION: ALL

1) Application Number: APP0159969	2) Gazette Number: LGKZNG20-2023-AUG
3) Applicant: MD MHLONGO ID NO. 8709206335083 Association: NKANDLA TAXI OWNERS ASSOCIATION	4) Applicant Address: P O BOX 389 NKANDLA 3855
5) Existing Licence Holder: SE MHLONGO ID NO. 5202145701089	6) Existing Licence Holder Address: P O BOX 389 NKANDLA
PO BOX 389 NKANDLA 3855	
7) Type of application: DECEASED TRANSFER	8) Operating Licence Number: LGKZN0703000833
9) Vehicle Type: MINIBUS	10) 1 X 15 (SEATED) + 0 (STANDING)
11) Region: KING CETSHWAYO	
12.1	2207EP2207XJ10053509 - NKANDLA TO EMPANGENI FROM APPROVED TAXI RANK AT NKANDLA, INTO P50/3 R66, AND PROCEED TO EMPANGENI TAXI RANK AND RETURN.
12.2	2207EP2207BP10053510 - NKANDLA TO DUNDEE FROM APPROVED TAXI RANK AT NKANDLA INTO P50/3, LEFT INTO R68, LEFT INTO R34, PROCEED TO DUNDEE TAXI RANK AND RETURN.
12.3	2207EP2207GY10053511 - NKANDLA TO NQUTHU FROM APPROVED TAXI RANK AT NKANDLA INTO P50/3, TURN LEFT INTO R34, RIGHT INTO R68, PROCEED TO NQUTHU TAXI RANK AND RETURN.
12.4	2207EP2207J510053512 - NKANDLA TO VRYHEID FROM APPROVED TAXI RANK AT NKANDLA INTO P50/3, TURN LEFT INTO R34, PASS NQUTHU, TURN RIGHT AND PROCEED TO VRYHEID TAXI RANK AND RETURN.
12.5	2207EP1205GJ10053516 - NKANDLA TO JOHANNESBURG: FROM APPROVED TAXI RANK AT NKANDLA, INTO P50/3, INTO R34, PASS NQUTHU, UTRECHT, INTO N22, PASS VOLKRUST, STANDERTON, BULTO, TURN RIGHT INTO N3 AND PROCEED TO JOHANNESBURG, INTO TURN LEFT TO M2 MAIN ROAD AND TURN LEFT TO HARROW ROAD AND THEN TURN LEFT ANDERSON ROAD THEN TURN RIGHT INTO TROY STREET. PROCEED STRAIGHT TO PARK CITY TAXI RANK DIRECT AND RETURN ALONG WITH M2 ROAD TURN TO RISSIK STREET THEN STRAIGHT AND TURN RIGHT TO DEVILERS STREET STRAIGHT TO PARK CITY TAXI RANK DIRECT AND RETURN.
12.6	2207EP2206Y410053506 - NKANDLA TO MELMOTH FROM APPROVED TAXI RANK AT NAKANDLA INTO P50/3, INTO R34, INTO P50/2 AND PROCEED TO MELMOTH TAXI RANK RETURN.
12.7	2207EP2206YH10053507 - NKANDLA TO ULUNDI FROM APPROVED TAXI RANK AT NKANDLA INTO P50/3 R34, INTO R34, INTO R66 (P52/1) AND PROCEED TO ULUNDI TAXI RANK AND RETURN.
12.8	2207EP22071T10053508 - NKANDLA TO ESHOWE FROM APPROVED TAXI RANK AT NAKANDLA INTO P50/3 INTO R66 AND PROCEED TO ESHOWE TAXI RANK AND RETURN. ALTERNATIVE ROUTE: FROM APPROVED TAXI RANK AT NKANDLA INTO P50/3 INTO R34, INTO P50/2, INTO P50/1, TURN LEFT AND PROCEED TO ESHOWE TAXI RANK AND RETURN.
12.9	2207EP2206LS10053524 - NKANDLA TO DURBAN: AS PER ROUTE TO ESHOWE ABOVE AND PROCEED INTO P226, INTO R34, INTO R66, INTO N2 AND PROCEED TO APPROVED TAXI RANK IN DURBAN AND RETURN. ALTERNATIVE ROUTE: AS PER ROUTE ABOVE, PROCEED INTO N2, PASS MANDENI, STANGER, TONGAAT AND PROCEED TO DURBAN TAXI RANK AND RETURN.



transport

Department:
Transport
Province of KwaZulu-Natal

GAZETTE

LGKZNG20-2023-AUG

REGION: ALL

1) Application Number: APP0159972	2) Gazette Number: LGKZNG20-2023-AUG
3) Applicant: MD MHLONGO ID NO. 8709206335083 Association: NKANDLA TAXI OWNERS ASSOCIATION	4) Applicant Address: P O BOX 389 NKANDLA 3855
5) Existing Licence Holder: SE MHLONGO ID NO. 5202145701089	6) Existing Licence Holder Address: P O BOX 389 NKANDLA
PO BOX 389 NKANDLA 3855	
7) Type of application: RENEWAL AND DECEASED TRANSFER	8) Operating Licence Number: LGKZN0703000991
9) Vehicle Type: MINIBUS	10) 1 X 15 (SEATED) + 0 (STANDING)
11) Region: KING CETSHWAYO	
12.1	2207EP2207XJ10053509 - NKANDLA TO EMPANGENI FROM APPROVED TAXI RANK AT NKANDLA, INTO P50/3 R66, AND PROCEED TO EMPANGENI TAXI RANK AND RETURN.
12.2	2207EP2207BP10053510 - NKANDLA TO DUNDEE FROM APPROVED TAXI RANK AT NKANDLA INTO P50/3, LEFT INTO R68, LEFT INTO R34, PROCEED TO DUNDEE TAXI RANK AND RETURN.
12.3	2207EP2207GY10053511 - NKANDLA TO NQUTHU FROM APPROVED TAXI RANK AT NKANDLA INTO P50/3, TURN LEFT INTO R34, RIGHT INTO R68, PROCEED TO NQUTHU TAXI RANK AND RETURN.
12.4	2207EP2207J510053512 - NKANDLA TO VRYHEID FROM APPROVED TAXI RANK AT NKANDLA INTO P50/3, TURN LEFT INTO R34, PASS NQUTHU, TURN RIGHT AND PROCEED TO VRYHEID TAXI RANK AND RETURN.
12.5	2207EP2207EP00053515 - NKANDLA TO KWA – DLOMO FROM APPROVED TAXI RANK AT NKANDLA, INTO P50/3, TURN LEFT TO P707, RIGHT INTO P708 AND PROCEED TO ENDUNGA STORE/CLINIC TAXI RANK AND RETURN.
12.6	2207EP2206Y410053506 - NKANDLA TO MELMOTH FROM APPROVED TAXI RANK AT NKANDLA INTO P50/3, INTO R34, INTO P50/2 AND PROCEED TO MELMOTH TAXI RANK RETURN.
12.7	2207EP2206YH10053507 - NKANDLA TO ULUNDI FROM APPROVED TAXI RANK AT NKANDLA INTO P50/3 R34, INTO R34, INTO R66 (P52/1) AND PROCEED TO ULUNDI TAXI RANK AND RETURN.
12.8	2207EP22071T10053508 - NKANDLA TO ESHOWE FROM APPROVED TAXI RANK AT NKANDLA INTO P50/3 INTO R66 AND PROCEED TO ESHOWE TAXI RANK AND RETURN. ALTERNATIVE ROUTE: FROM APPROVED TAXI RANK AT NKANDLA INTO P50/3 INTO R34, INTO P50/2, INTO P50/1, TURN LEFT AND PROCEED TO ESHOWE TAXI RANK AND RETURN.
12.9	2207EP2207EP00053519 - NKANDLA TO FORT LOUIS FROM APPROVED TAXI RANK AT NKANDLA INTO P50/3, AND PROCEED TO FORT LOUIS TAXI RANK AND RETURN.
12.10	2207EP2207EP00053522 - NKANDLA TO VUMANHLAMVU FROM APPROVED TAXI RANK AT NKANDLA P50/3, TURN RIGHT AND PROCEED TO VUMANHLAMVU TAXI RANK AND RETURN.
12.11	2207EP2207EP00053523 - NKANDLA TO KWA-JELE FROM APPROVED TAXI RANK AT NKANDLA INTO P50/3, LEFT INTO P90 AND PROCEED TO KWA-JELE TAXI RANK TAXI RANK AND RETURN.
12.12	2207EP2206LS10053524 - NKANDLA TO DURBAN: AS PER ROUTE TO ESHOWE ABOVE AND PROCEED INTO P226, INTO R34, INTO R66, INTO N2 AND PROCEED TO APPROVED TAXI RANK IN DURBAN AND RETURN. ALTERNATIVE ROUTE: AS PER ROUTE ABOVE, PROCEED INTO N2, PASS MANDENI, STANGER, TONGAAT AND PROCEED TO DURBAN TAXI RANK AND RETURN.



transport

Department:
Transport
Province of KwaZulu-Natal

GAZETTE

LGKZNG20-2023-AUG

REGION: ALL

1) Application Number: APP0159987	2) Gazette Number: LGKZNG20-2023-AUG
3) Applicant: JS TEMBE ID NO. 5812205203089 Association: ESIKHAWINI TAXI ASSOCIATION	4) Applicant Address: BOX 312 ESIKHAWINI 3887
5) Existing Licence Holder: NOT APPLICABLE ID NO. NOT APPLICABLE	6) Existing Licence Holder Address: NOT APPLICABLE
7) Type of application: NEW OPERATING LICENCE	8) Operating Licence Number: LGKZN0703001143
9) Vehicle Type: MINIBUS	10) 1 X 13 (SEATED) + 0 (STANDING)
11) Region: KING CETSHWAYO	
12.1	2207YW2207W300050655 - ESIKHAWINI (MPEMBENI) TO RICHARDS BAY DEPART ESIKHAWINI TAXI RANK, TURN RIGHT INTO MTHOMBONI ROAD, CARRY STRAIGHT ACROSS MDLEBE MPUMA ROBOTS ALONG D887 TO MPEMBENI (LEXON TEA ROOM), TURN BACK ALONG D887, STRAIGHT DOWN THE B10 (P106), PAST MADLANKALA, TURN RIGHT INTO R34 (JOHN ROSS PARKWAY), TURN LEFT INTO WEST CENTRAL ARTERIAL, CARRY STRAIGHT TO BULLION BOULEVARD, THEN LEFT INTO TAXI CITY RANK RICHARDSBAY, ALONG THE SAME ROUTE.
12.2	2207YW2207W300050647 - ESIKHAWINI TO RICHARDSBAY DEPART ESIKHAWINI TAXI RANK, TURN LEFT INTO MTHOMBONI ROAD, RIGHT INTO MDLEBE MPUMA (EAST), INTO MELONI (P106), CARRY STRAIGHT DOWN THE B10 (P106), PAST MADLANKALA, TURN RIGHT INTO R34 (JOHN ROSS PARKWAY), TURN LEFT WEST CENTRAL ARTERIAL CARRY STRAIGHT INTO BULLION BOULEVARD, THEN TURN LEFT INTO TAXI CITY RANK RICHARDSBAY, RETURN ALONG THE SAME ROUTE.
12.3	2207YW2207XJ00050654 - ESIKHAWINI TO EMPANGENI LOT 63 DEPART ESIKHAWINI RANK, TURN LEFT INTO MTHOMBONI ROAD, STRAIGHT INTO D1567, TURN RIGHT INTO N2, LEFT INTO R34 (JOHN ROSS PARKWAY), STRAIGHT INTO MAIN ROAD, OFF LOADING AT SPEEDY, TURN LEFT INTO PRESIDENT SWART AVENUE, OFF LOADING AT CENTRAL PARK, TOTAL GARAGE, TURN RIGHT INTO MAXWELL STREET, THEN LEFT INTO LOT 63 TAXI RANK EMPANGENI AND RETURN ALONG THE SAME ROUTE.
12.4	2207YW2207W300050648 - ESIKHAWINI TO RICHARDS BAY VIA ALTON 2. DEPART ESIKHAWINI RANK, LEFT INTO MTHOMBONI ROAD, RIGHT INTO MDLEBE MPUMA (EAST), INTO MELONI (P106), CARRY ON STRAIGHT DOWN THE B10 (P106), PAST MADLANKALA, TURN RIGHT INTO R34 (JOHN ROSS PARKWAY), TURN RIGHT INTO ALUMINA ALLEE, 100 METRES AWAY FROM THE ROAD, OFF LOADING AT BUS STOP (MARINGINI), RETURN. STRAIGHT ACROSS ALUMINA ALLEE, OFF LOADING AT AMALGAMATED, ENGINE GARAGE, IKHWEZI DEPORT BELL, SHELL GARAGE, ZCBF, DOLLAR DRIVE, TURN RIGHT AND LEFT INTO BULLION BOULEVARD AND TURN LEFT INTO TAXI RANK RICHARDSBAY, AND RETURN ALONG THE SAME ROUTE.
12.5	2207YW2207XJ00050650 - ESIKHAWINI TO EMPANGENI RAIL DEPART ESIKHAWINI RANK, TURN LEFT INTO MTHOMBONI ROAD, CARRY STRAIGHT INTO D1567, TURN RIGHT INTO N2 (FREEWAY), TURN LEFT INTO R34 (JOHN ROSS PARKWAY), STRAIGHT INTO TANNER ROAD, OFF LOADING AT KENTUCKY, POST OFFICE, EMRICMOTORS AND TURN LEFT INTO B RANK, OFF LOADING THEN TURN INTO MAIN ROAD, TURN LEFT AND RIGHT GRANTHAM HIGHWAY, BACK INTO R34, TURN RIGHT INTO MAXWELL STREET, THEN LEFT INTO LOT 63 TAXI RANK, TURN RIGHT INTO N2 (NGOYA X ROADS) STRAIGHT TO EMPANGNI CIRCLE, LEFT INTO TANNER ROAD, THEN RIGHT INTO B-RANK, TURN RIGHT INTO TANNER ROAD, TURN LEFT INTO R34, RIGHT INTO MAXWELL STREET, LEFT INTO LOT 63, TAXI RANK EMPANGENI AND RETURN ALONG THE SAME ROUTE.
12.6	2207YW2207XJ00050657 - ESIKHAWINI (PORT DUNFORD) TO EMPANGENI DEPART ESIKHAWINI RANK TO PORT DUNFORD, ALONG D537 TO KWAMOLI TEA ROOM AND TURN BACK ALONG D537, TURN LEFT INTO D1597, STRAIGHT TO MASONGO X ROADS, TURN LEFT INTO MDLEBE MPUMA, RIGHT INTO MELONI (P106), CARRY STRAIGHT DOWN THE B10 (P106), PAST MADLANKALA, TURN LEFT INTO R34 (JOHN ROSS PARKWAY), TURN LEFT INTO TANNER ROAD, OFFLOADING AT KENTUCKY, POST OFFICE, EMRIC MOTORS, LEFT INTO B-RANK, BACK INTO MAIN ROAD, LEFT AND RIGHT INTO GRANTAM HIGHWAY, TURN RIGHT INTO MAXWELL STREET, THEN LEFT INTO LOT 63 TAXI RANK EMPANGNI, AND RETURN ALONG THE SAME ROUTE.
12.7	2207YW21004R10050659 - ESIKHAWINI TO DURBAN DEPART ESIKHAWINI RANK, CARRY STRAIGHT INTO D1567, TURN LEFT INTO N2 FREEWAY, CARRY ON STRAIGHT AND TURN RIGHT INTO ARGYLE ROAD, TURN LEFT INTO UMGENI ROAD, TURN RIGHT INTO LEOPOLD STREET, OFF LOADING AT DURBAN STATION, CARRY STRAIGHT TO MARKET STREET, OFF LOADING AT BEREA NEW MARKET DURBAN, RETURN ALONG THE SAME ROUTE.



transport

Department:
Transport
Province of KwaZulu-Natal

GAZETTE

LGKZNG20-2023-AUG

REGION: ALL

- | | |
|------|---|
| 12.8 | <p>2207YW2207YW00050661 - 1.PASSENGERS MAY BE PICKED UP AND/OR SET DOWN ONLY AT DESIGNATED TAXI RANK OR TAXI STOP, WHICH SHALL EXCLUDE BUS STOPS.</p> <p>2.ENTRY OR RANKING ON PRIVATE PROPERTY IS NOT PERMITTED WITHOUT WRITTEN PERMISSION OF THE LANDLORD, A COPY OF WHICH MUST BE SUPPLIED TO THE BOARD.</p> <p>3.WITHOUT HAVING ENTERED INTO AN AGREEMENT WITH OTHER OPERATORS ON A COMMON ROUTE, AS CONTEMPLATED BY SECTION 88(2)(B) OF ACT 22 OF 2000, THE PICKING UP OR SETTING DOWN OF PASSENGERS ON SUCH ROUTE IS NOT PERMITTED. A COPY OF SUCH AGREEMENT MUST BE SUPPLIED TO THE BOARD.</p> <p>4.AT RANKS, WHETHER ON – STREET OR OFF – STREET, ONLY THE TAXIS THAT CAN BE ACCOMMODATED IN THE DEMARCATED AREA MAY OCCUPY THE RANK, EXCESS VEHICLES MUST HOLD ELSEWHERE AT DESIGNATED HOLDING AREAS.</p> <p>5.RANK PERMITS OR LETTERS OF AUTHORITY MUST BE PRODUCED IN RESPECT OF ALL RANKS IN MUNICIPAL AREAS, IN PARTICULAR MAJOR TOWNS AND CITIES AND IN PARTICULAR INTER-PROVINCIAL DESTINATIONS.</p> <p>6.THE ALLOCATION OF ANY ROUTE OR PORTION OF A ROUTE IS SUBJECT TO THE CONDITION THAT IT HAS BEEN APPROVED AND ALLOCATED IN GOOD FAITH AND THAT SUCH ROUTE WILL BE INVALID SHOULD IT TRANSPIRE THAT THE ROUTE OR PORTION THEREOF WILL, OR HAS CAUSED CONFLICT DUE TO IT HAVING BEEN APPROVED BASED ON INCORRECT OR FALSE INFORMATION SUPPLIED TO THE BOARD OR AS A RESULT OF AN ERROR. IN SUCH INSTANCE THE OPERATING LICENCE MUST BE RETURNED TO THE BOARD FOR CORRECTION.</p> <p>7.THE VEHICLE MUST BE COVERED BY MOTOR VEHICLE INSURANCE AS WELL AS PERSONAL LIABILITY INSURANCE</p> |
|------|---|



transport

Department:
Transport
Province of KwaZulu-Natal

GAZETTE

LGKZNG20-2023-AUG

REGION: ALL

1) Application Number: APP0160039	2) Gazette Number: LGKZNG20-2023-AUG
3) Applicant: TT HLABISA ID NO. 6512251546089 Association: INSELENI TAXI ASSOCIATION	4) Applicant Address: PO BOX 81179 EMPANGENI 3880
5) Existing Licence Holder: DL HLABISA ID NO. 6108105812080	6) Existing Licence Holder Address: P O BOX 81179 EMPANGENI 3880
7) Type of application: DECEASED TRANSFER AND NEW OPERATING LICENCE	8) Operating Licence Number: LGKZN0703000308
9) Vehicle Type: MINIBUS	10) 1 X 15 (SEATED) + 0 (STANDING)
11) Region: KING CETS HWAYO	
12.1	2207W32207W300053133 - NSELENI TO RICHARDS BAY. FROM NSELENI TAXI RANK INTO N2, INTO R34 AND PROCEED INTO RICHARDS BAY AND INTO BRACKEHAM ROAD, INTO ALTON ROAD, INTO BUSINESS INDUSTRIES, INTO HABOUR, AND INTO RICHARDS BAY TAXI RANK AND RETURN.
12.2	2207W322074410053135 - NSELENI TO MTUBATUBA NSELENI TAXI RANK TURN LEFT INTO N2, PROCEED ALONG N2 AND TURN RIGHT INTO R102 & PROCEED TO MTUBATUBA TAXI RANK AND RETURN.
12.3	2207W32100DX10053137 - NSELENI TO MKUZE NSELENI INTO N2, PROCEED ALONG N2, TURN LEFT INTO MKHUZE TAXI RANK AND RETURN.
12.4	2207W32100DX10053139 - NSELENI TO EMPANGENI NSELENI TAXI RANK TO EMPANGENI TURN RIGHT JOINING N2 SOUTH DRIVING TO EMPANGENI RAIL, TURN RIGHT LEAVING N2 TO R34 ROAD TO EMPANGENI RAIL, TURN LEFT TO MAIN ROAD THEN TURN RIGHT BY USING TANNER ROAD, LEAVE TANNER ROAD STRAIGHT TO THE TAXI RANK AT EMPANGENI RAIL, THEN DRIVE TO EMPANGENI UP TOWN BY USING TANNER ROAD, TURN LEFT JOINING MAXWELL STREET, TURN LEFT TO EMPANGENI TAXI RANK AND RETURN.
12.5	2207W32100DX10053142 - NSELENI TO MKHOMA FROM NSELENI TAXI RANK INTO BHEJANE ROAD, PROCEED ALONG BHEJANE, PASS MKHOMA (PICK UP PASSENGERS), MKHOMA TAXI RANK AND RETURN.
12.6	2207W32100DX10053143 - NSELENI TO MABHUYENI FROM NSELENI TAXI RANK USING BHEJANE ROAD TO MABHUYENI (PICK UP PASSENGER), RETURN OR PROCEED TO EMPANGENI AS PER ROUTE 4 ABOVE.
12.7	2207W32100DX10053144 - NSELENI TO KWANGWANASE FROM NSELENI INTO N2, PROCEED ALONG N2 PASS MKHUZE & TURN LEFT INTO PS22/1 AND PROCEED INTO KWANGWANASE TAXI RANK AND RETURN.



transport

Department:
Transport
Province of KwaZulu-Natal

GAZETTE

LGKZNG20-2023-AUG

REGION: ALL

1) Application Number: APP0160040	2) Gazette Number: LGKZNG20-2023-AUG
3) Applicant: TT HLABISA ID NO. 6512251546089 Association: MASAKHANE TAXI ASSOCIATION	4) Applicant Address: PO BOX 81179 EMPANGENI 3880
5) Existing Licence Holder: DL HLABISA ID NO. 6108105812080	6) Existing Licence Holder Address: P O BOX 81179 EMPANGENI 3880
7) Type of application: RENEWAL AND DECEASED TRANSFER	8) Operating Licence Number: LGKZN0703000480
9) Vehicle Type: MINIBUS	10) 1 X 15 (SEATED) + 0 (STANDING)
11) Region: KING CETSHWAYO	
12.1	2207XJ2207XJ00146208 - D1558 AT NDABAYAKHE TO EMPANGENI FROM D1558 AT NDABAYAKHE INTO R102 AND PROCEED WITH R102 TO NINIAS OFF-LOAD AND PICK-UP AND PROCEED STRAIGHT TO THE TRAFFIC CIRCLE INTO TANNER ROAD TURN RIGHT TO B-RANK AXI RANK OFF-LOAD AND PROCEED, TURN RIGHT TO JOIN TO TANNER ROAD INTO THE OLD MAIN ROAD TOWARDS EMPANGENI TURN RIGHT INTO MAXWELL STREET OFF-LOAD AND PICK-UP AND RETURN WITH THE SAME ROUTES.
12.2	2207XJ2207XJ00146209 - INIWE TAXI RANK TO EMPANGENI FROM INIWE TAXI RANK FROM INIWE TAXI RANK TO R102 AND PROCEED VIA FILEXTON OFF-LOAD AND PICK UP AND RETURN TO R102, PROCEED STRAIGHT TO TRAFFIC CIRCLE PROCEED TO TANNER ROAD AND VIA B-RANK AND TURN LEFT AND JOIN TANNER ROAD, UNTIL REACH OLD MAIN ROAD TOWARDS EMPANGENI, TURN RIGHT INTO MAXWELL STREET OFF-LOAD AND PICK-UP AND RETURN BACK WITH THE SAME ROUTES.



transport

Department:
Transport
Province of KwaZulu-Natal

GAZETTE

LGKZNG20-2023-AUG

REGION: ALL

1) Application Number: APP0160042	2) Gazette Number: LGKZNG20-2023-AUG
3) Applicant: TT HLABISA ID NO. 6512251546089 Association: INSELENI TAXI ASSOCIATION	4) Applicant Address: PO BOX 81179 EMPNGENI 3880
5) Existing Licence Holder: DL HLABISA ID NO. 6108105812080	6) Existing Licence Holder Address: P O BOX 81179 EMPANGENI 3880
7) Type of application: RENEWAL AND DECEASED TRANSFER	8) Operating Licence Number: LGKZN0703001279
9) Vehicle Type: MINIBUS	10) 1 X 15 (SEATED) + 0 (STANDING)
11) Region: KING CETSHWAYO	
12.1	2207W32207W300053133 - NSELENI TO RICHARDS BAY. FROM NSELENI TAXI RANK INTO N2, INTO R34 AND PROCEED INTO RICHARDS BAY AND INTO BRACKEHAM ROAD, INTO ALTON ROAD, INTO BUSINESS INDUSTRIES, INTO HABOUR, AND INTO RICHARDS BAY TAXI RANK AND RETURN.
12.2	2207W322074410053135 - NSELENI TO MTUBATUBA NSELENI TAXI RANK TURN LEFT INTO N2, PROCEED ALONG N2 AND TURN RIGHT INTO R102 & PROCEED TO MTUBATUBA TAXI RANK AND RETURN.
12.3	2207W32100DX10053137 - NSELENI TO MKUZE NSELENI INTO N2, PROCEED ALONG N2, TURN LEFT INTO MKHUZE TAXI RANK AND RETURN.
12.4	2207W32100DX10053139 - NSELENI TO EMPANGENI NSELENI TAXI RANK TO EMPANGENI TURN RIGHT JOINING N2 SOUTH DRIVING TO EMPANGENI RAIL, TURN RIGHT LEAVING N2 TO R34 ROAD TO EMPANGENI RAIL, TURN LEFT TO MAIN ROAD THEN TURN RIGHT BY USING TANNER ROAD, LEAVE TANNER ROAD STRAIGHT TO THE TAXI RANK AT EMPANGENI RAIL, THEN DRIVE TO EMPANGENI UP TOWN BY USING TANNER ROAD, TURN LEFT JOINING MAXWELL STREET, TURN LEFT TO EMPANGENI TAXI RANK AND RETURN.
12.5	2207W32100DX10053142 - NSELENI TO MKHOMA FROM NSELENI TAXI RANK INTO BHEJANE ROAD, PROCEED ALONG BHEJANE, PASS MKHOMA (PICK UP PASSENGERS), MKHOMA TAXI RANK AND RETURN.
12.6	2207W32100DX10053143 - NSELENI TO MABHUYENI FROM NSELENI TAXI RANK USING BHEJANE ROAD TO MABHUYENI (PICK UP PASSENGER), RETURN OR PROCEED TO EMPANGENI AS PER ROUTE 4 ABOVE.
12.7	2207W32100DX10053144 - NSELENI TO KWANGWANASE FROM NESLENI INTO N2, PROCEED ALONG N2 PASS MKHUZE & TURN LEFT INTO PS22/1 AND PROCEED INTO KWANGWANASE TAXI RANK AND RETURN.



transport

Department:
Transport
Province of KwaZulu-Natal

GAZETTE

LGKZNG20-2023-AUG

REGION: ALL

1) Application Number: APP0160044	2) Gazette Number: LGKZNG20-2023-AUG
3) Applicant: TT HLABISA ID NO. 6512251546089 Association: INSELENI TAXI ASSOCIATION	4) Applicant Address: PO BOX 81179 EMPANGENI 3880
5) Existing Licence Holder: DL HLABISA ID NO. 6108105812080	6) Existing Licence Holder Address: P O BOX 81179 EMPANGENI 3880
7) Type of application: DECEASED TRANSFER	8) Operating Licence Number: LGKZN0703001312
9) Vehicle Type: MINIBUS	10) 1 X 13 (SEATED) + 0 (STANDING)
11) Region: KING CETSHWAYO	
12.1	2207W32207W300053133 - NSELENI TO RICHARDS BAY. FROM NSELENI TAXI RANK INTO N2, INTO R34 AND PROCEED INTO RICHARDS BAY AND INTO BRACKEHAM ROAD, INTO ALTON ROAD, INTO BUSINESS INDUSTRIES, INTO HABOUR, AND INTO RICHARDS BAY TAXI RANK AND RETURN.
12.2	2207W322074410053135 - NSELENI TO MTUBATUBA NSELENI TAXI RANK TURN LEFT INTO N2, PROCEED ALONG N2 AND TURN RIGHT INTO R102 & PROCEED TO MTUBATUBA TAXI RANK AND RETURN.
12.3	2207W32100DX10053137 - NSELENI TO MKUZE NSELENI INTO N2, PROCEED ALONG N2, TURN LEFT INTO MKHUZE TAXI RANK AND RETURN.
12.4	2207W32100DX10053139 - NSELENI TO EMPANGENI NSELENI TAXI RANK TO EMPANGENI TURN RIGHT JOINING N2 SOUTH DRIVING TO EMPANGENI RAIL, TURN RIGHT LEAVING N2 TO R34 ROAD TO EMPANGENI RAIL, TURN LEFT TO MAIN ROAD THEN TURN RIGHT BY USING TANNER ROAD, LEAVE TANNER ROAD STRAIGHT TO THE TAXI RANK AT EMPANGENI RAIL, THEN DRIVE TO EMPANGENI UP TOWN BY USING TANNER ROAD, TURN LEFT JOINING MAXWELL STREET, TURN LEFT TO EMPANGENI TAXI RANK AND RETURN.
12.5	2207W32100DX10053142 - NSELENI TO MKHOMA FROM NSELENI TAXI RANK INTO BHEJANE ROAD, PROCEED ALONG BHEJANE, PASS MKHOMA (PICK UP PASSENGERS), MKHOMA TAXI RANK AND RETURN.
12.6	2207W32100DX10053143 - NSELENI TO MABHUYENI FROM NSELENI TAXI RANK USING BHEJANE ROAD TO MABHUYENI (PICK UP PASSENGER), RETURN OR PROCEED TO EMPANGENI AS PER ROUTE 4 ABOVE.
12.7	2207W32100DX10053144 - NSELENI TO KWANGWANASE FROM NSELENI INTO N2, PROCEED ALONG N2 PASS MKHUZE & TURN LEFT INTO PS22/1 AND PROCEED INTO KWANGWANASE TAXI RANK AND RETURN.



transport

Department:
Transport
Province of KwaZulu-Natal

GAZETTE

LGKZNG20-2023-AUG

REGION: ALL

1) Application Number: APP0160045	2) Gazette Number: LGKZNG20-2023-AUG
3) Applicant: TT HLABISA ID NO. 6512251546089 Association: INSELENI TAXI ASSOCIATION	4) Applicant Address: PO BOX 81179 EMPANGENI 3880
5) Existing Licence Holder: DL HLABISA ID NO. 6108105812080	6) Existing Licence Holder Address: P O BOX 81179 EMPANGENI 3880
7) Type of application: DECEASED TRANSFER	8) Operating Licence Number: LGKZN0703001311
9) Vehicle Type: MINIBUS	10) 1 X 15 (SEATED) + 0 (STANDING)
11) Region: KING CETSHWAYO	
12.1	2207W32207W300053133 - NSELENI TO RICHARDS BAY. FROM NSELENI TAXI RANK INTO N2, INTO R34 AND PROCEED INTO RICHARDS BAY AND INTO BRACKEHAM ROAD, INTO ALTON ROAD, INTO BUSINESS INDUSTRIES, INTO HABOUR, AND INTO RICHARDS BAY TAXI RANK AND RETURN.
12.2	2207W322074410053135 - NSELENI TO MTUBATUBA NSELENI TAXI RANK TURN LEFT INTO N2, PROCEED ALONG N2 AND TURN RIGHT INTO R102 & PROCEED TO MTUBATUBA TAXI RANK AND RETURN.
12.3	2207W32100DX10053137 - NSELENI TO MKUZE NSELENI INTO N2, PROCEED ALONG N2, TURN LEFT INTO MKHUZE TAXI RANK AND RETURN.
12.4	2207W32100DX10053139 - NSELENI TO EMPANGENI NSELENI TAXI RANK TO EMPANGENI TURN RIGHT JOINING N2 SOUTH DRIVING TO EMPANGENI RAIL, TURN RIGHT LEAVING N2 TO R34 ROAD TO EMPANGENI RAIL, TURN LEFT TO MAIN ROAD THEN TURN RIGHT BY USING TANNER ROAD, LEAVE TANNER ROAD STRAIGHT TO THE TAXI RANK AT EMPANGENI RAIL, THEN DRIVE TO EMPANGENI UP TOWN BY USING TANNER ROAD, TURN LEFT JOINING MAXWELL STREET, TURN LEFT TO EMPANGENI TAXI RANK AND RETURN.
12.5	2207W32100DX10053142 - NSELENI TO MKHOMA FROM NSELENI TAXI RANK INTO BHEJANE ROAD, PROCEED ALONG BHEJANE, PASS MKHOMA (PICK UP PASSENGERS), MKHOMA TAXI RANK AND RETURN.
12.6	2207W32100DX10053143 - NSELENI TO MABHUYENI FROM NSELENI TAXI RANK USING BHEJANE ROAD TO MABHUYENI (PICK UP PASSENGER), RETURN OR PROCEED TO EMPANGENI AS PER ROUTE 4 ABOVE.
12.7	2207W32100DX10053144 - NSELENI TO KWANGWANASE FROM NSELENI INTO N2, PROCEED ALONG N2 PASS MKHUZE & TURN LEFT INTO PS22/1 AND PROCEED INTO KWANGWANASE TAXI RANK AND RETURN.



transport

Department:
Transport
Province of KwaZulu-Natal

GAZETTE

LGKZNG20-2023-AUG

REGION: ALL

1) Application Number: APP0160068	2) Gazette Number: LGKZNG20-2023-AUG
3) Applicant: VS MABUYAKHULU ID NO. 4909055609083 Association: MTUBATUBA TAXI OWNERS L&L DISTANCE ASS.	4) Applicant Address: P.O. BOX 231 MTUBATUBA 3935
5) Existing Licence Holder: NOT APPLICABLE ID NO. NOT APPLICABLE	6) Existing Licence Holder Address: NOT APPLICABLE
7) Type of application: NEW OPERATING LICENCE	8) Operating Licence Number: LKNKZN0118406
9) Vehicle Type: MINIBUS	10) 1 X 13 (SEATED) + 0 (STANDING)
11) Region: UMKHANYAKUDE	
12.1	<p>2207442206LS10053395 - MTUBATUBA TO DURBAN.</p> <p>FROM APPROVED TAXI RANK IN MTUBATUBA, TURN LEFT ON INYATHI ROAD, LEFT ON RIVERVIEW ROAD, TURN RIGHT ON P237 ROAD, JOIN N2 ROAD, TURN LEFT, STRAIGHT EMPANGENI, TURN RIGHT TO ROAD R102, PASS EMPANGENI, STANGER, TONGAAT, VERULAM (DROPPING OFF PASSENGERS CAN ONLY BE DONE) THEN JOIN M41 ROAD, PASS GATEWAY AND JOIN M4, PROCEED STRAIGHT TO DURBAN, TURN RIGHT ON ARGYLE STREET, TURN LEFT ON UMNGENI ROAD, PROCEED TO LEOPARD ROAD, TURN RIGHT TO ALICE STREET STRAIGHT TO UMNGENI, TURN LEFT, PROCEED TO UMNGENI ROAD, STRAIGHT TO DURBAN STATION AND RETURN NO IMMEDIATE PASSENGERS BETWEEN THE TWO POINTS.</p> <p>RESTRICTION-NO PICKING UP ALONG THE ROUTE.</p> <p>ALTERNATIVE ROUTE.</p> <p>FROM APPROVED TAXI RANK IN MTUBATUBA, TURN LEFT IN INYATHI ROAD, TURN LEFT ON RIVERVIEW ROAD, TURN RIGHT ON P237 ROAD, JOIN N2, PROCEED STRAIGHT ON FREEWAY, PASS MTHUNZINI TOLLGATE, MVOTI PLAZA, TURN LEFT ON M4 ROAD, PASS BALLITO, MHLANGA, LA LUCIA, STRAIGHT TO DURBAN, JOIN ARGYLE STREET, TURN LEFT UMNGENI ROAD, PROCEED LEOPARD ROAD, TURN RIGHT PROCEED TO WARWICK AVENUE, TURN RIGHT ALICE STREET, STRAIGHT TO UMNGENI ROAD, TURN LEFT, PROCEED ON UMNGENI ROAD, STRAIGHT TO DURBAN STATION AND RETURN.</p> <p>ALTERNATIVE ROUTE.</p> <p>FROM APPROVED TAXI RANK IN MTUBATUBA, TURN LEFT ON INYATHI ROAD, TURN LEFT ON RIVERVIEW, TURN RIGHT ON P237 ROAD, JOIN N2, TURN LEFT, PROCEED STRAIGHT PASS MTHUNZINI TOLLGATE, UMVOTI PLAZA, TONGAAT TOLLGATE PROCEED STRAIGHT, TURN LEFT ON ROAD R102, PROCEED STRAIGHT AND JOIN UMNGENI ROAD, TURN LEFT PROCEED AND UMNGENI ROAD, STRAIGHT TO DURBAN STATION AND RETURN.</p>
12.2	<p>2207442209QU10053396 - MTUBATUBA TO MANDENI</p> <p>FROM APPROVED TAXI RANK IN MTUBATUBA, TURN LEFT ON INYATHI ROAD, TURN LEFT ON RIVERVIEW ROAD, TURN RIGHT ON P237 ROAD, JOIN N2, BEFORE EMPANGENI, TURN RIGHT, JOIN ROAD R102, PASS EMPANGENI, PASS GINGINDLOVU, TURN RIGHT ON ROAD P459, STRAIGHT TO MANDENI TAXI RANK AND RETURN.</p> <p>RESTRICTION: ONLY DROPPING OF PASSENGERS IS ALLOWED.</p>
12.3	<p>2207442207XJ10053397 - MTUBATUBA TO EMPANGENI.</p> <p>3. FROM APPROVED TAXI RANK IN MTUBATUBA, TURN LEFT ON INYATHI ROAD, TURN LEFT ON RIVERVIEW ROAD, TURN RIGHT ON P237 ROAD, JOIN N2, TURN LEFT AND PROCEED STRAIGHT, TURN RIGHT TO JOIN ROAD R102, PROCEED STRAIGHT TO EMPANGENI, TAKE TURNER ROAD, STRAIGHT TO B-RANK RETURN BACK ON TURNER ROAD, TURN LEFT ON R34, TURN RIGHT TO A-RANK AND RETURN.</p>
12.4	<p>2207442207W310053398 - MTUBATUBA TO RICHARDS BAY</p> <p>FROM APPROVED TAXI RANK IN MTUBATUBA, TURN LEFT INYATHI ROAD, LEFT ON RIVERVIEW ROAD, TURN RIGHT ON P237 ROAD, JOIN N2, TURN LEFT, PROCEED STRAIGHT, TURN RIGHT ON D249, STRAIGHT TO ENSELENI, DROP AND PROCEED ON ROAD P517, CROSS N2, JOIN P231, STRAIGHT TO RICHARDS BAY AND RETURN.</p>
12.5	<p>22074422074400053399 - 5. TO HLABISA</p> <p>From Approved Taxi Rank in Mtubatuba to Approved Taxi Rank in Hlabisa, from Mtuba join Taxi Rank, go straight, join JohnRoss Highway, turn left join Road P237, turn right, join Road P235-1, proceed straight to Hlabisa and return</p>
12.6	<p>22074422076I10053400 - MTUBATUBA TO NONGOMA.</p> <p>FROM APPROVED TAXI RANK IN MTUBATUBA TO APPROVED TAXI RANK IN NONGOMA, FROM MTUBATUBA TAXI RANK, JOIN INYATHI ROAD, TURN RIGHT ON RIVERVIEW ROAD, STRAIGHT TO JOIN ROAD P235/1, PASS HLABISA, NO PICKING UP AND DROPPING OFF OF PASSENGERS, PROCEED STRAIGHT TO ROAD P235/1, PROCEED STRAIGHT TO NONGOMA TAXI RANK AND RETURN.</p>
12.7	<p>2207442207TM10053401 - 7. MTUBATUBA TO HLUHLUWE.</p> <p>FROM APPROVED TAXI RANK IN MTUBATUBA TO APPROVED TAXI RANK IN HLUHLUWE, FROM MTUBATUBA TAXI RANK, STRAIGHT TO JOHN ROSS HIGHWAY, JOIN ROAD P327, TURN LEFT JOINING RIVERVIEW ROAD, TURN RIGHT AND PROCEED STRAIGHT JOINING N2 ROAD, PROCEED STRAIGHT JOINING P453, STRAIGHT TO HLUHLUWE TAXI RANK AND RETURN.</p>
12.8	<p>22074422074400053402 - 8. FROM KWAMAZIBUKO TAXI RANK TO MTUBATUBA TAXI RANK.</p> <p>FROM APPROVED TAXI RANK IN KWAMAZIBUKO TO APPROVED TAXI RANK IN MTUBATUBA, PASS ECHIBINI, PROCEED STRAIGHT ON P235/1, AND PASS MPUKUNYONI, MADIDA, EKUPHELENI, NKODIBE N2 INTERSECTION, ESKOM DIRECT TO MTUBATUBA TAXI RANK.</p>
12.9	<p>22074422074400053403 - SOMKHELE TAXI RANK TO MTUBATUBA TAXI RANK.</p> <p>FROM APPROVED TAXI RANK IN SOMKHELE TO APPROVED TAXI RANK IN MTUBATUBA, PROCEED STRAIGHT TO ROAD P235/1, PASS MGWAZENI SCHOOL, MGEZA, NKWALINI, MDOLOMBA, NINELA MANYAMFO, THANDANANI STORE, ZAKHE BOTTLE STORE, MASUKU DIRECT TO MTUBATUBA TAXI RANK AND RETURN.</p>
12.10	<p>22074422074400053405 - RIVERVIEW TAXI RANK TO MTUBATUBA TAXI RANK.</p> <p>FROM APPROVED TAXI RANK IN RIVERVIEW TO APPROVED TAXI RANK IN MTUBATUBA, PROCEED ON RIVERVIEW ROAD, PASS MTUBATUBA PRIMARY SCHOOL, DIRECT TO MTUBATUBA TAXI RANK AND RETURN.</p>



transport

Department:
Transport
Province of KwaZulu-Natal

GAZETTE

LGKZNG20-2023-AUG

REGION: ALL

12.11	22074422074400053406 - VULAMEHLO TAXI RANK TO MTUBATUBA TAXI RANK. FROM APPROVED TAXI RANK IN VULAMEHLO, PASS EMALANDA H.P.SCHOOL, EMAJUBENI, BHEKANI EZINGQAWENI, KWANSISANDE JOIN ROAD P235, STRAIGHT TO MTUBATUBA TAXI RANK AND RETURN.
12.12	22074422074400053407 - KWAMSANE TAXI RANK TO MTUBATUBA TAXI RANK FROM APPROVED TAXI RANK IN MTUBATUBA TO APPROVED TAXI RANK IN KWAMSANE TOWNSHIP FROM MTUBATUBA TAXI RANK, TURN LEFT ON INYATHI ROAD, TURN LEFT ON RIVERVIEW ROAD, THEN TURN RIGHT ON ROAD P237, TURN LEFT ON N2 ROAD PASS FOUR OF US, MKHONZA, EGUGULETHU SUPERMARKET KWAMKHONZA, TURN TO THE TAXI RANK AND RETURN NO RESTRICTION ON PICK UP AND DROP PASSENGERS.
12.13	22074420018410053408 - MTUBATUBATO DURBAN. 1. FROM APPROVED TAXI RANK IN MTUBATUBA, TURN LEFT ON INYATHI ROAD, LEFT ON RIVERVIEW ROAD, TURN RIGHT ON P237 ROAD, JOIN N2 ROAD, TURN LEFT, STRAIGHT EMPANGENI, TURN RIGHT TO ROAD R102, PASS EMPANGENI, STANGER, TONGAAT, VERULAM (DROPPING OFF PASSENGERS CAN ONLY BE DONE) THAN JOIN M41 ROAD, PASS GATEWAY AND JOIN M4, PROCEED STRAIGHT TO DURBAN, TURN RIGHT ON ARGYLE STREET, TURN LEFT ON UMNENI ROAD, PROCEED TO LEOPARD ROAD, TURN RIGHT TO ALICE STREET STRAIGHT TO UMNENI, TURN LEFT, PROCEED TO UMNENI ROAD, STRAIGHT TO DURBAN STATION AND RETURN NO IMMEDIATE PASSENGERS BETWEEN THE TWO POINTS. RESTRICTIONS: NO PICKING UP ALONG THE ROUTE. ALTERNATIVE ROUTE. FROM APPROVED TAXI RANK IN MTUBATUBA, TURN LEFT IN INYATHI ROAD, TURN LEFT ON RIVERVIEW ROAD, TURN RIGHT ON P237 ROAD, JOIN N2, PROCEED STRAIGHT ON FREEWAY, PASS MTHUNZINI TOLLGATE, MVOTI PLAZA, TURN LEFT ON M4 ROAD, PASS BALLITO, MHLANGA, LALUCIA, STRAIGHT TO DURBAN, JOIN ARGYLE STREET, TURN LEFT UMNENI ROAD, PROCEED LEOPARD ROAD, TURN RIGHT PROCEED TO WARWICK AVENUE, TURN RIGHT ALICE STREET, STRAIGHT TO UMNENI ROAD, TURN LEFT, PROCEED ON UMNENI ROAD, STRAIGHT TO DURBAN STATION AND RETURN. ALTERNATIVE ROUTE. FROM APPROVED TAXI RANK IN MTUBATUBA, TURN LEFT ON INYATHI ROAD, TURN LEFT ON RIVERVIEW, TURN RIGHT ON P237 ROAD, JOIN N2, TURN LEFT, PROCEED STRAIGHT PASS MTHUNZINI TOLLGATE, UMNENI PLAZA, TONGATHI TOLLGATE PROCEED STRAIGHT, TURN LEFT ON ROAD R102, PROCEED STRAIGHT AND JOIN UMNENI ROAD, TURN LEFT PROCEED AND UMNENI ROAD, STRAIGHT TO DURBAN STATION AND RETURN. ONLY DROPPING OF PASSENGERS IS ALLOWED.
12.14	22074422074400053411 - FROM TAXI RANK IN NKUNDUSI TO MTUBATUBA TAXI RANK. FROM APPROVED TAXI RANK IN NKUNDUSI, JOIN ROAD D1992 TO APPROVED TAXI RANK IN MTUBATUBA, PASS NKUNDUSI, QAKWINI, MFEKAYI, EMPANGENI, JOIN ROAD P380, TURN RIGHT TO JOIN N2 ROAD AND TURN LEFT ON ROAD P237, NQIMULANE, TURN RIGHT ON JOHN ROSS HIGHWAY, STRAIGHT TO MTUBATUBA TAXI RANK AND RETURN.
12.15	22074422074400053418 - NTONDWENI TAXI RANK TO MTUBATUBA TAXI RANK. FROM APPROVED TAXI RANK NTONDWENI TO APPROVED TAXI RANK IN MTUBATUBA PASS ZAMANI STORE ON ROAD D495, DUMA SCHOOL, MEYIWA, BUTHELEZI, HLAZANE, SIKOTHINI STORE, NDIMANDE HIGH SCHOOL, WOZA STORE, EMBONGOLWENI AND KOIN RAOD D1913 TURN RIGHT PASS KHULEKANI STORE, NDIMANDE BRIDGE, SEBENZANATHI TEA ROOM, MANZAMNANDI SCHOOL, KHULEKANI STORE, NDIMANDE BRIDGE, SEBENZANATHI TEA ROOM, MANZAMNANDI SCHOOL, MBONGWENI SCHOOL, BHEKUMUSA CHURCH, QEDUMONA STORE, EZAGILENI, EMGANWINI EMKHUHLWINI, CROSS IHLAZANE RIVER STRAIGHT TO JOIN N2 ROAD AND TURN RIGHT AT KWASQUMBE INTERSECTION THEN LEFT AT NKODIBE INTERSECTION TO JOIN ROAD P235/1 DIRECT TO MTUBATUBA TAXI RANK.
12.16	22074422074400053421 - 25. FROM TAXI RANK IN BHEKAMANDLA TO TAXI RANK IN MTUBATUBA. FROM APPROVED TAXI RANK IN BHEKAMANDLA TO APPROVED TAXI RANK IN MTUBATUBA, PASS MDUNGANDLOVU, ZAMOKUHLE BAR, KWANQIMULANE, TURN RIGHT ON N2, VIA EMASUNDWINI, MANGENEHLATHINI, KWAMKHONO, GO STRAIGHT AND TURN LEFT TO JOIN ROAD P235/1, HEADING TO MTUBATUBA DIRECT TO MTUBATUBA TAXI RANK AND RETURN.



transport

Department:
Transport
Province of KwaZulu-Natal

GAZETTE

LGKZNG20-2023-AUG

REGION: ALL

1) Application Number: APP0160076	2) Gazette Number: LGKZNG20-2023-AUG
3) Applicant: MM VUNDLA ID NO. 7810015421089 Association: OLD ESHOWE ROAD TAXI ASSOCIATION	4) Applicant Address: P O BOX 56448 EMPANGENI 3880
5) Existing Licence Holder: NOT APPLICABLE ID NO. NOT APPLICABLE	6) Existing Licence Holder Address: NOT APPLICABLE
7) Type of application: NEW OPERATING LICENCE	8) Operating Licence Number: LGKZN0703000057
9) Vehicle Type: MINIBUS	10) 1 X 13 (SEATED) + 0 (STANDING)
11) Region: KING CETSHWAYO	
12.1	2207XJ2207XJ00051587 - OLD ESHOWE TO EMPANGENI (EKUPHUMULENI) FROM OLD ESHOWE, PICK AND DROPS EMHLALINI, ENKWALINI, KWAQHAMUKA, MSUNDUZI, NCEKWANE, NTSHIDI, QEDUSIZI, DLAMU, MATSHAMNYAMA DROP PASSENGERS TO BOXER RANK RETURN DOING THE SAME.
12.2	22071T2207XJ10051588 - OLD ESHOWE (MEVAMHLOPHE) TO EMPANGENI BINGOMA, ESIPHETHWINI, ENQATHAYI, KWAMSWELI, KHELI, QHUBANDABA, MANKWANYANENI, DIPHINI, SUNDWINI, MEVAMHLOPHE DIRECT AND RETURN DOING PICK AND DROPS TO BOXER RANK EMPANGENI.
12.3	22071T2207XJ10051590 - OLD ESHOWE (NQOLENI) TO EMPANGENI BHOFANISI, DLANGUBO, FASIMBA, KWAMTHEMBU, MNQADAYI, NOMNYAKA, OYEMENI, NGODINI, MAKHEHLE, NTSHELUNTSHELU, MNGAMPONDO TO BOXER RANK, EMPANGENI DIRECT AND RETURN AND DROP DOING THE SAME. ALTERNATIVE ROUTE TO EMPANGENI. TURN LEFT WEIGHTMON, STRAIGHT ALONG BIYELA STREET, TURN RIGHT BRYNE STREET, DROP OFF PASSENGERS, BACK TO THE RANK.



transport

Department:
Transport
Province of KwaZulu-Natal

GAZETTE

LGKZNG20-2023-AUG

REGION: ALL

1) Application Number: APP0160077	2) Gazette Number: LGKZNG20-2023-AUG
3) Applicant: MM VUNDLA ID NO. 7810015421089 Association: OLD ESHOWE ROAD TAXI ASSOCIATION	4) Applicant Address: PO BOX 56448 EMPANGENI 3880
5) Existing Licence Holder: NOT APPLICABLE ID NO. NOT APPLICABLE	6) Existing Licence Holder Address: NOT APPLICABLE
7) Type of application: NEW OPERATING LICENCE	8) Operating Licence Number: LGKZN0703000186
9) Vehicle Type: MINIBUS	10) 1 X 15 (SEATED) + 0 (STANDING)
11) Region: KING CETSHWAYO	
12.1	2207XJ2207XJ00051587 - OLD ESHOWE TO EMPANGENI (EKUPHUMULENI) FROM OLD ESHOWE, PICK AND DROPS EMHLALINI, ENKWALINI, KWAQHAMUKA, MSUNDUZI, NCEKWANE, NTSHIDI, QEDUSIZI, DLAMU, MATSHAMNYAMA DROP PASSENGERS TO BOXER RANK RETURN DOING THE SAME.
12.2	22071T2207XJ10051588 - OLD ESHOWE (MEVAMHLOPHE) TO EMPANGENI BINGOMA, ESIPHETHWINI, ENQATHAYI, KWAMSWELI, KHELI, QHUBANDABA, MANKWANYANENI, DIPHINI, SUNDWINI, MEVAMHLOPHE DIRECT AND RETURN DOING PICK AND DROPS TO BOXER RANK EMPANGENI.
12.3	22071T2207XJ10051590 - OLD ESHOWE (NQOLENI) TO EMPANGENI BHOFANISI, DLANGUBO, FASIMBA, KWAMTHEMBU, MNQADAYI, NOMNYAKA, OYEMENI, NGODINI, MAKHEHLE, NTSHELUNTSHELU, MNGAMPONDO TO BOXER RANK, EMPANGENI DIRECT AND RETURN AND DROP DOING THE SAME. ALTERNATIVE ROUTE TO EMPANGENI. TURN LEFT WEIGHTMON, STRAIGHT ALONG BIYELA STREET, TURN RIGHT BRYNE STREET, DROP OFF PASSENGERS, BACK TO THE RANK.



transport

Department:
Transport
Province of KwaZulu-Natal

GAZETTE

LGKZNG20-2023-AUG

REGION: ALL

1) Application Number: APP0160123	2) Gazette Number: LGKZNG20-2023-AUG
3) Applicant: NP ZULU ID NO. 6505300329085 Association: NOT AVAILABLE	4) Applicant Address: 17 DRIFTSIDE ROAD PENTRICH PIETERMARITZBURG 3201
5) Existing Licence Holder: NOT APPLICABLE ID NO. NOT APPLICABLE	6) Existing Licence Holder Address: NOT APPLICABLE
7) Type of application: NEW OPERATING LICENCE	8) Operating Licence Number: NOTAVAILABLE
9) Vehicle Type: MINIBUS	10) 1 X 15 (SEATED) + 0 (STANDING)
11) Region: UMGUNGUNDLOVU	
12.1	KZPRERC2930310 - SCHOLARS AND THEIR PERSONAL EFFECTS: HOUSE NO.5/55435 EMBIZANE AREA TO MZIMBA PRIMARY SCHOOL THE VEHICLE STARTS AT HOME HOUSE NO.5/55435 EMBIZANE AREA WITH 1 LEARNER AND TURN LEFT TO UNNAMED ROAD PICK UP 3 LEARNERS AT SHEZI RESIDENCE PROCEED STRAIGHT PICK UP 1 LEARNER AT MATHE RESIDENCE PROCEED TURN LEFT TO UNNAMED ROAD PICK UP 2 LEARNERS AT MBONGWA RESIDENCE PROCEED STRAIGHT PICK UP 2 LEARNERS NGCOBO RESIDENCE PROCEED PICK UP 1 LEARNER PROCEED STRAIGHT AT MBENSE PROCEED STRAIGHT PICK UP 2 LEARNERS AT NKABINI RESIDENCE U-TURN TO D9 PROCEED STRAIGHT TURN LEFT TO D9 PROCEED TURN RIGHT TILL I REACH MZIMBA PRIMARY SCHOOL AND DROP OFF ALL LEARNERS I THEN RETURN HOME PARK THE VEHICLE AND WAIT FOR SCHOOL DEPARTURE AND I USE THE SAME ROUTE TO DROP OFF ALL LEARNERS AT THEIR RESPECTIVE HOMES.



transport

Department:
Transport
Province of KwaZulu-Natal

GAZETTE

LGKZNG20-2023-AUG

REGION: ALL

1) Application Number: APP0160185	2) Gazette Number: LGKZNG20-2023-AUG
3) Applicant: NC MAJOZI ID NO. 5808250876084 Association: M.N.R (UMLAZI WEST) TAXI ASSOCIATION	4) Applicant Address: M 120 UMLAZI TOWNSHIP UMLAZI 4066
5) Existing Licence Holder: NOT APPLICABLE ID NO. NOT APPLICABLE	6) Existing Licence Holder Address: NOT APPLICABLE
7) Type of application: NEW OPERATING LICENCE	8) Operating Licence Number: LGKZN1203000314
9) Vehicle Type: MINIBUS TAXI	10) 1 X 9-16 (SEATED) + 0 (STANDING)
11) Region: NINGIZMU 2	
12.1	220BG9220BGB00192413 - CORNER OF NGWELE ROAD AND UKHOZI ROAD UMLAZI STATION - DALTON ROAD TAXI RANK. FROM THE CORNER OF NGWELE ROAD AND UKHOZI ROAD (UMLAZI STATION) ALONG NGQWELE ROAD LEFT INTO MANGOSUTHU HIGHWAY, RIGHT INTO ROAD 1204, LEFT INTO ROAD 1203, INTO ROAD 1403, LEFT INTO PHILA NDWANDWE ROAD, LEFT INTO MANGOSUTHU HIGHWAY AND PROCEED TO EZINDONGENI OFF LOAD AND LOAD, LEFT INTO MANGOSUTHU HIGHWAY INTO M4(SOUTHERN FREEWAY) LEFT INTO EDWIN SWALES OFF RAMP, INTO SOUTH COAST ROAD INTO EDWIN SWALES VC DRIVE, INTO UMBILO ROAD, GALE STREET, MOORE ROAD, RIGHT INTO SYNEY ROAD/WILLIAMS ROAD TO DALTON TAXI RANK ALTERNATIVELY SOUTH COAST ROAD, WISLEY ROAD, MAYDON ROAD, LEFT INTO MOORE ROAD INTO WILLIAMS ROAD/SYDNEY ROAD TO DALTON TAXI RANK, LOAD AND RETURN IN REVERSE.
12.2	220BG92202JH00192415 - CORNER OF NGWELE ROAD AND UKHOZI ROAD UMLAZI STATION - CLAIRWOOD. FROM THE CORNER OF NGWELE ROAD AND UKHOZI ROAD (UMLAZI STATION) ALONG NGQWELE ROAD INTO ROAD 1103, RIGHT INTO SIMELANE ROAD INTO MUGABE ROAD, RIGHT INTO SOUTH SPINAL ROAD PROCEED TO UMLAZI CC. RETURN ALONG SOUTH SPINAL ROAD, LEFT INTO MUGABE ROAD INTO SIMELANE ROAD, RIGHT INTO ROAD NO 1103, LEFT INTO ROAD NO 1103, LEFT INTO ROAD 1204 AND PROCEED TO EZINDONGENI OFF LOAD AND LOAD. INTO MANGOSUTHU HIGHWAY, LEFT INTO OLD SOUTH COAST ROAD, LEFT INTO PENDLEBURY ROAD, RIGHT INTO LEICESTER ROAD, LEFT INTO KENYON HOWDEN ROAD, RIGHT INTO MONCLAIR ROAD, RIGHT INTO WOOD ROAD, INTO ROLAND CHAMPAN DRIVE, RETURN IN REVERSE.
12.3	220BG9220BGC00192418 - CORNER OF NGQWELE ROAD AND UKHOZI ROAD UMLAZI STATION - BLUFF. FROM THE CORNER OF NGWELE ROAD AND UKHOZI ROAD (UMLAZI STATION) ALONG NGQWELE ROAD LEFT INTO MANGOSUTHU HIGHWAY LEFT INTO ROAD NO 403 RIGHT INTO VENI YENI ROAD, RIGHT INTO SOLOMON MAHLANGU ROAD, LEFT INTO MANGOSUTHU HIGHWAY, MANGOSUTHU HIGHWAY M4(SOUTHERN FREEWAY), HIMALAYS OFF RAMP INTO SERVICES ROAD RIGHT INTO DURANTA ROAD, LEFT INTO TARA ROAD, INTO GRAY'S INN ROAD AND PROCEED RIGHT INTO TARA ROAD INTO WESLEY ROAD, LEFT INTO LIGHT HOUSE ROAD, LEFT INTO BLUFF ROAD (M16), AND PROCEED TO SOUTH COAST ROAD, LEFT INTO SOUTH COAST ROAD RIGHT INTO MANGOSUTHU HIGHWAY AND PROCEED TO THE STARING POINT AS PER FORWARD ROUTE IN REVERSE. CONDITION: NO PICKING UP OF PASSENGERS ALONG THE ROUTE OTHER THEN THOSE DESTINED FOR UMLAZI.
12.4	220BG92202JB00192419 - CORNER OF NGWELE ROAD AND UKHOZI ROAD UMLAZI STATION - JACOBS. FROM THE CORNER OF NGWELE ROAD AND UKHOZI ROAD (UMLAZI STATION) ALONG NGQWELE ROAD LEFT INTO ROAD NO 804, INTO ZIHLAHLA ROAD, RIGHT INTO UKHOZI ROAD, LEFT INTO MANGOSUTHU HIGHWAY AND PROCEED TO CORNER OF ROAD NO 1202 AND MANGOSUTHU HIGHWAY (EZINDONGENI) OFFLOAD AND LOAD, INTO MANGOSUTHU HIGHWAY, M4(SOUTHERN FREEWAY), HIMALAYAS ROAD OFF RAMP, RIGHT INTO DURANTA ROAD, LEFT INTO LANSDOWNE ROAD, RIGHT INTO LERWICK ROAD, LEFT INTO CHAMBERLAIN ROAD, LEFT INTO BLUFF ROAD, LEFT INTO SOUTH COAST ROAD AND RETURN ALONG THE SAME ROUTE. 11.B. JACOBS VIA WEMA: MANGOSUTHU HIGHWAY, SOUTH COASTS ROAD, RIGHT INTO HIMALAYAS ROAD AND CONTINUE AS PER ROUTE (A) ABOVE.
12.5	220BG92206RK00192420 - CORNER OF NGWELE ROAD AND UKHOZI ROAD UMLAZI STATION - PINETOWN FROM THE CORNER OF NGWELE ROAD AND UKHOZI ROAD (UMLAZI STATION) ALONG UKHOZI ROAD, LEFT INTO MANGOSUTHU HIGHWAY AND PROCEED TO CORNER OF ROAD 1202 AND MANGOSUTHU HIGHWAY (EZINDONGENI) OFF LOAD AND LOAD, MANGOSUTHU HIGHWAY, N2 FREEWAY, N3 (WESTERN FREEWAY), M13, LEFT INTO EDEN ROAD OFF RAMP, RIGHT INTO STAPLETON ROAD, LEFT INTO OLD MAIN ROAD, RIGHT INTO ESCOM ROAD, LEFT INTO SHEPSTONE ROAD, RIGHT INTO CROMPTON ROAD, RIGHT INTO HILL STREET AND PROCEED TO TAXI RANK AND RETURN ALONG THE SAME ROUTE IN REVERSE.
12.6	220BG92206L700192421 - CORNER OF NGWELE ROAD AND UKHOZI ROAD UMLAZI STATION, SPRINGFIELD PARK. FROM THE CORNER OF NGWELE ROAD AND UKHOZI ROAD (UMLAZI STATION) ALONG NGQWELE ROAD, RIGHT INTO MANGOSUTHU HIGHWAY, LEFT INTO JOSIAH DLAMINI ROAD, INTO ROAD 1102, LEFT INTO ROAD 1103, RIGHT INTO MANGOSUTHU HIGHWAY AND PROCEED TO EZINDONGENI, OFFLOAD AND LOAD PROCEED FROM MANGOSUTHU HIGHWAY INTO ANS ALONG N2, RIGHT INTO INANDA ROAD (M21) TO SPRINGFIELD INDUSTRIAL AREA, DROPPING OFF PASSENGERS AND PICKING UP AT DESIGNATED TAXI STOPS AND TURN LEFT INTO SEACOW LAKE ROAD AND RETURN ALONG SEACOW LAKE TO INANDA ROAD (M21) AT ROCHDALE PARK INTERSECTION TURN RIGHT INTO INANDA ROAD, LEFT ONTO N2 AND RETURN TO UMLAZI ALONG THE SAME ROUTE IN REVERSE. CONDITIONS: NO PASSENGER MAY BE PICKED UP AT SPRINGFIELD PARK OR ALONG INANDA ROAD AND SEACOW LAKE ROAD OTHER THAN THOSE DESTINED FOR UMLAZI.
12.7	220BG92206RK00192422 - CORNER OF NGQWELE ROAD AND UKHOZI ROAD UMLAZI STATION - ALTERNATIVE PINETOWN. FROM CORNER OF NGQWELE ROAD ND UKHOZI ROAD (UMLAZI STATION) ALONG UKHOZI ROAD RIGHT INTO MANGOSUTHU HIGHWAY, LEFT INTO JASIAH DLAMINI ROAD, RIGHT INTO MPEVU ROAD, LEFT INTO ROAD 108075 AND RETURN, LEFT INTO MPEVU ROAD, LEFT INTO SOQALABA AVENUE INTO SINGANDU ROAD AND RETURN ALONG ISINGANDU ROAD INTO SOQALABA AVENUE, RIGHT INTO MPEVU ROAD, RIGHT INTO ROAD 1002, LEFT INTO ROAD 1103, RIGHT INTO MANGOSUTHU HIGHWAY AND PROCEED TO EZINDONGENI, OFFLOAD AND LOAD, N2 FREEWAY, N3(WESTERN FREEWAY), M13, LEFT EDEN ROAD OFF RAMP, RIGHT INTO STAPLETON ROAD, LEFT INTO OLD MAIN ROAD, LEFT INTO CROMPTON STREET, RIGHT INTO HILL STREET AND PROCEED TO THE TAXI RANK AND RETURN ALONG THE SAME ROUTE IN REVERSE.
12.8	220BG92206R400192423 - CORNER OF NGQWELE ROAD AND UKHOZI ROAD UMLAZI STATION - WESTMEAD (PINETOWN). FROM THE CORNER OF NGWELE ROAD AND UKHOZI ROAD (UMLAZI STATION) ALONG NGQWELE ROAD INTO ROAD 1103, LEFT INTO ROAD 1024 AND PROCEED TO EZINDONGENI OFFLOAD AND LOAD. N2 FREEWAY, N3 (WESTERN FREEWAY), RIGHT INTO RICHMOND ROAD, LEFT INTO WESTMEAD ROAD, RIGHT INTO ALBERT ROAD, LEFT INTO ALEXANDRA ROAD, LEFT INTO TRAFFORD ROAD, RIGHT INTO GILLITS ROAD, LEFT INTO RICHMOND ROAD, INTO OLD MAIN ROAD, RIGHT INTO CROMPTON STREET, RIGHT INTO HILL STREET AND PROCEED TO TAXI RANK AND PROCEED TO TAXI RANK AND RETURN ALONG THE SAME ROUTE IN REVERSE



transport

Department:
Transport
Province of KwaZulu-Natal

GAZETTE

LGKZNG20-2023-AUG

REGION: ALL

12.9	220BG9220BG500192407 - CORNER OF NGQWELE ROAD AND UKHOZI ROAD UMLAZI STATION - EMAWELENI. FROM CORNER OF NGQWELE ROAD AND UKHOZI ROAD (UMLAZI STATION) ALONG NGQWELE ROAD LEFT INTO ROAD 804 INTO ZIHLAHLA ROAD RIGHT INTO UKHOZI ROAD LEFT INTO MANGOSUTHU HIGHWAY AND PROCEED TO CORNER OF ROAD 1202 AND MANGOSUTHU HIGHWAY (EZINDONGENI) OFF LOAD AND LOAD TURN LEFT INTO ROAD NO 2003 AND PROCEED TO EMAWELENI AND RETURN TO UMLAZI STATION ALONG OF THE ROUTES BELOW.
12.10	220BG9220BGA00192408 - CORNER OF NGQWELE ROAD AND UKHOZI ROAD UMLAZI STATION - EMSHIYENI HOSPITAL. FROM THE CORNER OF NGQWELE ROAD AND UKHOZI ROAD (UMLAZI STATION) ALONG UKHOZI ROAD TURN LEFT INTO MANGOSUTHU HIGHWAY AND PROCEED TO CORNER OF ROAD NO 1202 AND MANGOSUTHU HIGHWAY (EZINDONGENI) OFF LOAD AND LOAD TURN LEFT INTO THE ROAD LEADING TO EMSHIYENI HOSPITAL DROPPING OFF AND PICKING UP PASSENGERS AND RETURN TO UMLAZI STATION ALONG ANY OF THE ROUTE BELOW.
12.11	220BG9220BG600192409 - CORNER OF NGQWELE ROAD AND UKHOZI ROAD UMLAZI STATION - EZIMBUZINI. FROM THE CORNER OF NGQWELE ROAD AND UKHOZI ROAD (UMLAZI STATION) ALONG NGQWELE ROAD RIGHT INTO MANGOSUTHU HIGHWAY LEFT INTO JOSIAH DLAMINI ROAD, INTO ROAD NO 1102 LEFT INTO ROAD NO 1103 RIGHT INTO MANGOSUTHU HIGHWAY AND PROCEED TO EZINDONGENI OFF LOAD AND LOAD TURN RIGHT INTO VENI YENI ROAD INTO ROAD NO 12 INTO OLD SOUTH COAST ROAD TO REUNION STATION TO DROP OFF PASSENGERS AND RETURN ALONG OLD SOUTH COAST ROAD INTO ROAD NO 12 AND PROCEED TO EZIMBUZINI TAXI RANK.
12.12	220BG921004R00192410 - CORNER OF NGQWELE ROAD AND UKHOZI ROAD UMLAZI STATION - DURBAN (PINE STREET TAXI RANK). FROM THE CORNER OF NGQWELE ROAD AND UKHOZI ROAD (UMLAZI STATION) ALONG UKHOZI ROAD RIGHT INTO MANGOSUTHU HIGHWAY LEFT INTO JOSIAH DLAMINI ROAD RIGHT INTO MPEVU ROAD LEFT INTO ROAD NO 108075 AND RETURN LEFT TO MPEVU ROAD LEFT INTO SOQALABA AVENUE INTO SIQANDU ROAD AND RETURN ALONG SIQANDU INTO SOQALABA AVENUE RIGHT INTO MPEVU ROAD RIGHT INTO ROAD NO 1002 LEFT INTO ROAD 1103 RIGHT INTO MANGOSUTHU HIGHWAY AND PROCEED TO EZINDONGENI OFF LOAD AND LOAD TURN INTO THE M4 RIGHT INTO WEST STREET, FIELD STREET TO PINE TAXI RANK.
12.13	220BG921004R00192411 - CORNER OF NGQWELE ROAD AND UKHOZI ROAD UMLAZI STATION - DURBAN (UNIVERSITY AVENUE TAXI RANK) FROM THE CORNER OF NGQWELE ROAD AND UKHOZI ROAD (UMLAZI STATION) ALONG NGQWELE ROAD LEFT INTO ROAD NO 1204 AND PROCEED TO EZINDONGENI OFFLOAD AND LOAD TURN INTO M4 LEFT INTO MOORE ROAD WARWICK AVENUE, ALICE STREET RIGHT INTO GREY STREET, PINE STREET, RUSSEL ROAD, LOPOLD ROAD, MARKET, SERVICE ROAD, UNIVERSITY AVENUE TAXI RANK.
12.14	220BG9239BJZ00192416 - CORNER OF NGQWELE ROAD AND UKHOZI ROAD UMLAZI STATION - SOUTH COAST ROAD FROM THE CORNER OF NGQWELE ROAD AND UKHOZI ROAD (UMLAZI STATION) ALONG NGQWELE ROAD INTO ROAD 1103, RIGHT INTO MABHUDA ROAD, LEFT INTO MQANGALA ROAD, RIGHT INTO MAPHUTHA ROAD AND RETURN ALONG MAPHUTHA ROAD, LEFT INTO MQANGALA ROAD, RIGHT INTO MAPHUTHA ROAD AND RETURN ALONG MAPHUTHA ROAD, RIGHT INTO MABHUDA ROAD, RIGHT INTO ROAD NO 1103, LEFT INTO ROAD NO 1204 AND PROCEED TO EZINDONGENI OFFLOAD AND LOAD INTO MANGOSUTHU HIGHWAY, OLD SOUTH COAST ROAD, SOUTH COAST ROAD, RIGHT INTO SIRDAR ROAD AND RETURN ALONG SOUTH COAST ROAD, RIGHT INTO MANGOSUTHU HIGHWAY TO UMLAZI, RETURN IN REVERSE. RESTRICTION: NO PICKING UP OF PASSENGERS WITHIN THE MONTCLAIR AREA FROM ENTERING PENDLEBURY ROAD UNTIL REACHING SOUTH COAST ROAD.



transport

Department:
Transport
Province of KwaZulu-Natal

GAZETTE

LGKZNG20-2023-AUG

REGION: ALL

1) Application Number: APP0160220	2) Gazette Number: LGKZNG20-2023-AUG
3) Applicant: AD ZULU ID NO. 5905045284085 Association: MAHLABATHINI-ULUNDI TRANS. ASSOCIATION	4) Applicant Address: PO BOX 25 MAHLABATHINI 3865
5) Existing Licence Holder: SB NCANANA ID NO. 6801035697080	6) Existing Licence Holder Address: PO BOX 773 ULUNDI KWA-ZULU NATAL 3838
7) Type of application: NORMAL TRANSFER	8) Operating Licence Number: LGKZN0803001649
9) Vehicle Type: MINIBUS	10) 1 X 15 (SEATED) + 0 (STANDING)
11) Region: ZULULAND	
12.1	2206YH21004R10051909 - ULUNDI TO DURBAN FROM ULUNDI PLAZA TAXI RANK JOIN PRINCESS MAGOGO ROAD AND JOIN R66, PROCEED LEFT ALONG R66 UNTIL JOINING DOKODWENI RAM PLAZA STRAIGHT INTO N3. PROCEED ALONG N3 UNTIL DURBAN, TURN LEFT INTO ALICE STREET AND OFF-LOAD, TURN RIGHT UMNGENI ROAD (R102) AND TURN RIGHT INTO OSBORNE TAXI RANK (DURBAN STATION) OFF-LOAD AND LOAD, PROCEED WITH STAMFORD HILL ROAD AND TURN RIGHT INTO ARGYLE STREET (M4) NORTH COAST, TURN LEFT INTO UMHLANGA RIDGE INTO N2 NORTH OR PROCEED WITH M4 NORTH AND JOIN N2 NORTH AT BALLITO JUNCTION. RETURN TO ULUNDI PLAZA TAXI RANK USING THE SAME ROUTE.
12.2	2206YH2207XJ10051905 - ULUNDI TO EMPANGENI FROM ULUNDI PLAZA TAXI RANK JOIN PRINCESS MAGOGO ROAD AND PROCEED TO KIND DINIZULU HIGHWAY (R66) AND JOIN R34 AND TURN INTO BIYELA STREET TO OK TAXI RANK, OFFLOADING AND LOADING, REJOIN R34 TO MAXWELL OLD TAXI RANK LOAD AND OFF-LOAD. RETURN TO ULUNDI PLAZA TAXI RANK USING THE SAME ROUTE.
12.3	2206YH2206Y410051906 - ULUNDI TO MELMOTH FROM ULUNDI PLAZA TAXI RANK JOIN PRINCESS MAGOGO ROAD AND PROCEED TO KIND DINIZULU HIGHWAY (R66) AND JOIN R34, TURN LEFT TO MELMOTH, TURN LEFT INTO VICTORIA STREET INTO MELMOTH TAXI RANK. RETURN TO ULUNDI PLAZA TAXI RANK USING THE SAME ROUTE.
12.4	2206YH2207J510051907 - ULUNDI TO VRYHEID FROM ULUNDI PLAZA TAXI RANK JOIN PRINCESS MAGOGO ROAD AND PROCEED TO KIND DINIZULU HIGHWAY (R66). TURN LEFT INTO R34 AND PROCEED ALONG THE ROAD INTO VRYHEID AND JOIN CHURCH STREET INTO VRYHEID PLAZA TAXI RANK, OFF-LOAD AND LOAD. PROCEED TO STRETCH CRESCENT STREET DIRECT TO THE RAILWAY STATION TAXI RANK. RETURN TO ULUNDI PLAZA TAXI RANK USING THE SAME ROUTE.
12.5	2206YH22076I10051908 - ULUNDI TO NONGOMA FROM ULUNDI PLAZA TAXI RANK JOIN PRINCESS MAGOGO ROAD AND PROCEED TO KIND DINIZULU HIGHWAY, TURN RIGHT INTO R66 AND PROCEED TO NONGOMA, OFF-LOAD AND LOAD. RETURN TO ULUNDI PLAZA TAXI RANK USING THE SAME ROUTE.
12.6	2206YH2209QU10051910 - ULUNDI TO MANDINI FROM ULUNDI PLAZA TAXI RANK JOIN PRINCESS MAGOGO ROAD AND JOIN R66, PROCEED UNTIL JOINING R102 AND TURN RIGHT PASSING GINGINDLOVU, TURN RIGHT INTO MANDINI ROAD AND PROCEED TO MANDINI PLAZA TAXI RANK. RETURN TO ULUNDI PLAZA TAXI RANK USING THE SAME ROUTE.
12.7	2206YH11008Z10051912 - ULUNDI TO JOHANNESBURG FROM ULUNDI PLAZA TAXI RANK JOIN PRINCESS MAGOGO ROAD AND JOIN R66 SOUTH, PROCEED AND JOIN R34 NORTH, JOIN N11 NORTH TO R23 PASSING VOLKRUST AND JOIN N3 NORTH AND TURN LEFT INTO VOSLOORUS TAXI RANK, OFFLOAD AND REJOIN N3 NORTH. JOIN M1 NORTH INTO M2 EAST TURNING INTO RISSIK STREET PROCEED AND TURN RIGHT INTO DEVILLIERS STREET AND TURN LEFT INTO WANDERERS STREET, PARK CITY TAXI RANK, OFF-LOAD AND LOAD. RETURN TO ULUNDI PLAZA TAXI RANK USING THE SAME ROUTE.
12.8	2206YH2207EP10051913 - ULUNDI TO NKANDLA FROM ULUNDI PLAZA TAXI RANK JOIN PRINCESS MAGOGO ROAD AND JOIN R66 SOUTH AND JOIN R68 NORTH. TURN LEFT INTO NKANDLA ROAD AND PROCEED TO NKANDLA TAXI RANK, OFF-LOAD AND LOAD. RETURN TO ULUNDI PLAZA TAXI RANK USING THE SAME ROUTE.
12.9	2206YH2206YH0051915 - ULUNDI TO NQUTHU VIA BABANANGO FROM ULUNDI PLAZA TAXI RANK JOIN PRINCESS MAGOGO ROAD AND JOIN R66 SOUTH AND JOIN R68 TO BABANANGO, OFF-LOAD AT BABANANGO TAXI RANK. PROCEED ALONG R68 TO NQUTHU TAXI RANK, OFF-LOAD AND LOAD. RETURN BACK TO ULUNDI PLAZA TAXI RANK USING THE SAME ROUTE.



transport

Department:
Transport
Province of KwaZulu-Natal

GAZETTE

LGKZNG20-2023-AUG

REGION: ALL

1) Application Number: APP0160229	2) Gazette Number: LGKZNG20-2023-AUG
3) Applicant: MJ HLONGWANE ID NO. 7009025905088 Association: NOT AVAILABLE	4) Applicant Address: E1305 MPHAFI STREET EZAKHENI 3381
5) Existing Licence Holder: NOT APPLICABLE ID NO. NOT APPLICABLE	6) Existing Licence Holder Address: NOT APPLICABLE
7) Type of application: NEW OPERATING LICENCE	8) Operating Licence Number: NOTAVAILABLE
9) Vehicle Type: MINIBUS	10) 1 X 15 (SEATED) + 0 (STANDING)
11) Region: UTHUKELA	
12.1	KZPRERC2930163 - SCHOLARS AND THEIR PERSONAL EFFECTS: HOUSE E1305 MPHAFI STREET TO AMANCAMAKAZANE PRIMARY SCHOOL DEPART FROM MPHAFI STREET HOUSE E1305, TURN LEFT TO INSIZINGA ROAD TO JOIN RDP STREET THEN TURN TO JOHN LANGALIBALELE DUBE STREET, TURN TO USIBA STREET AT HOUSE F3A26 PICK-UP 1 CHILD, GO TO MBISO STREET AND JOIN NGWABABA STREET PICK-UP 4 CHILDREN ON HOUSE E1354 MSHESHANE STREET FROM THERE I TURN BACK TO JOIN JOHN LANGALIBALELE DUBE STREET THEN TURN RIGHT TO UKHONZI STREET AT HOUSE E1739 TO PICKUP 3 CHILDREN, THEN I TURN BACK TO RDP STREET AND PICK-UP 7 CHILDREN AT HOUSE 30031 CONTINUE TO DRIVE TO ROLIHLEHLA DRIVE DR P333 DRIVE STRAIGHT AND MAKE A TURN TO INSENGANA ROAD UP TO ISILULU STREET THEN TAKE GRAVEL ROAD AT ST CHADS, THEN JOIN MPUNZINI ROAD TO DROP OF THE CHILDREN AT AMANCAMAKAZANE SCHOOL. IN THE AFTERNOON RETURN THE SAME ROUTE IN REVERSE.



transport

Department:
Transport
Province of KwaZulu-Natal

GAZETTE

LGKZNG20-2023-AUG

REGION: ALL

1) Application Number: APP0160242	2) Gazette Number: LGKZNG20-2023-AUG
3) Applicant: SE MPUNGOSE ID NO. 8602040982089 Association: MAHLABATHINI-ULUNDI TRANS. ASSOCIATION	4) Applicant Address: P O BOX 107 MAHLABATHINI 3865
5) Existing Licence Holder: NOT APPLICABLE ID NO. NOT APPLICABLE	6) Existing Licence Holder Address: NOT APPLICABLE
7) Type of application: NEW OPERATING LICENCE	8) Operating Licence Number: LGKZN0803000435
9) Vehicle Type: MINIBUS	10) 1 X 15 (SEATED) + 0 (STANDING)
11) Region: ZULULAND	
12.1	2206YH21004R10051909 - ULUNDI TO DURBAN FROM ULUNDI PLAZA TAXI RANK JOIN PRINCESS MAGOGO ROAD AND JOIN R66, PROCEED LEFT ALONG R66 UNTIL JOINING DOKODWENI RAM PLAZA STRAIGHT INTO N3. PROCEED ALONG N3 UNTIL DURBAN, TURN LEFT INTO ALICE STREET AND OFF-LOAD, TURN RIGHT UMNGENI ROAD (R102) AND TURN RIGHT INTO OSBORNE TAXI RANK (DURBAN STATION) OFF-LOAD AND LOAD, PROCEED WITH STAMFORD HILL ROAD AND TURN RIGHT INTO ARGYLE STREET (M4) NORTH COAST, TURN LEFT INTO UMHLANGA RIDGE INTO N2 NORTH OR PROCEED WITH M4 NORTH AND JOIN N2 NORTH AT BALLITO JUNCTION. RETURN TO ULUNDI PLAZA TAXI RANK USING THE SAME ROUTE.
12.2	2206YH2207XJ10051905 - ULUNDI TO EMPANGENI FROM ULUNDI PLAZA TAXI RANK JOIN PRINCESS MAGOGO ROAD AND PROCEED TO KIND DINIZULU HIGHWAY (R66) AND JOIN R34 AND TURN INTO BIYELA STREET TO OK TAXI RANK, OFFLOADING AND LOADING, REJOIN R34 TO MAXWELL OLD TAXI RANK LOAD AND OFF-LOAD. RETURN TO ULUNDI PLAZA TAXI RANK USING THE SAME ROUTE.
12.3	2206YH2206Y410051906 - ULUNDI TO MELMOTH FROM ULUNDI PLAZA TAXI RANK JOIN PRINCESS MAGOGO ROAD AND PROCEED TO KIND DINIZULU HIGHWAY (R66) AND JOIN R34, TURN LEFT TO MELMOTH, TURN LEFT INTO VICTORIA STREET INTO MELMOTH TAXI RANK. RETURN TO ULUNDI PLAZA TAXI RANK USING THE SAME ROUTE.
12.4	2206YH2207J510051907 - ULUNDI TO VRYHEID FROM ULUNDI PLAZA TAXI RANK JOIN PRINCESS MAGOGO ROAD AND PROCEED TO KIND DINIZULU HIGHWAY (R66). TURN LEFT INTO R34 AND PROCEED ALONG THE ROAD INTO VRYHEID AND JOIN CHURCH STREET INTO VRYHEID PLAZA TAXI RANK, OFF-LOAD AND LOAD. PROCEED TO STRETCH CRESCENT STREET DIRECT TO THE RAILWAY STATION TAXI RANK. RETURN TO ULUNDI PLAZA TAXI RANK USING THE SAME ROUTE.
12.5	2206YH22076I10051908 - ULUNDI TO NONGOMA FROM ULUNDI PLAZA TAXI RANK JOIN PRINCESS MAGOGO ROAD AND PROCEED TO KIND DINIZULU HIGHWAY, TURN RIGHT INTO R66 AND PROCEED TO NONGOMA, OFF-LOAD AND LOAD. RETURN TO ULUNDI PLAZA TAXI RANK USING THE SAME ROUTE.
12.6	2206YH2209QU10051910 - ULUNDI TO MANDINI FROM ULUNDI PLAZA TAXI RANK JOIN PRINCESS MAGOGO ROAD AND JOIN R66, PROCEED UNTIL JOINING R102 AND TURN RIGHT PASSING GINGINDLOVU, TURN RIGHT INTO MANDINI ROAD AND PROCEED TO MANDINI PLAZA TAXI RANK. RETURN TO ULUNDI PLAZA TAXI RANK USING THE SAME ROUTE.
12.7	2206YH11008Z10051912 - ULUNDI TO JOHANNESBURG FROM ULUNDI PLAZA TAXI RANK JOIN PRINCESS MAGOGO ROAD AND JOIN R66 SOUTH, PROCEED AND JOIN R34 NORTH, JOIN N11 NORTH TO R23 PASSING VOLKRUST AND JOIN N3 NORTH AND TURN LEFT INTO VOSLOORUS TAXI RANK, OFFLOAD AND REJOIN N3 NORTH. JOIN M1 NORTH INTO M2 EAST TURNING INTO RISSIK STREET PROCEED AND TURN RIGHT INTO DEVILLIERS STREET AND TURN LEFT INTO WANDERERS STREET, PARK CITY TAXI RANK, OFF-LOAD AND LOAD. RETURN TO ULUNDI PLAZA TAXI RANK USING THE SAME ROUTE.
12.8	2206YH2207EP10051913 - ULUNDI TO NKANDLA FROM ULUNDI PLAZA TAXI RANK JOIN PRINCESS MAGOGO ROAD AND JOIN R66 SOUTH AND JOIN R68 NORTH. TURN LEFT INTO NKANDLA ROAD AND PROCEED TO NKANDLA TAXI RANK, OFF-LOAD AND LOAD. RETURN TO ULUNDI PLAZA TAXI RANK USING THE SAME ROUTE.
12.9	2206YH2206YH0051915 - ULUNDI TO NQUTHU VIA BABANANGO FROM ULUNDI PLAZA TAXI RANK JOIN PRINCESS MAGOGO ROAD AND JOIN R66 SOUTH AND JOIN R68 TO BABANANGO, OFF-LOAD AT BABANANGO TAXI RANK. PROCEED ALONG R68 TO NQUTHU TAXI RANK, OFF-LOAD AND LOAD. RETURN BACK TO ULUNDI PLAZA TAXI RANK USING THE SAME ROUTE.



transport

Department:
Transport
Province of KwaZulu-Natal

GAZETTE

LGKZNG20-2023-AUG

REGION: ALL

1) Application Number: APP0160296	2) Gazette Number: LGKZNG20-2023-AUG
3) Applicant: <input type="checkbox"/> BHUDLENI TRADING CC ID NO. 2009/049691/23 Association: AMANZIMTOTI TAXI OWNERS ASSOCIATION	4) Applicant Address: 2 BARBET ROAD YELLOWWOOD PARK 4004
5) Existing Licence Holder: TE NYUSWA ID NO. 5705240786086	6) Existing Licence Holder Address: LOT 8966 THANDI MLALA PHASE 3 ILLOVU TOWNSHIP AMANZIMTOTI 4125
7) Type of application: NORMAL TRANSFER	8) Operating Licence Number: LGKZN1103000990
9) Vehicle Type: MINIBUS	10) 1 X 15 (SEATED) + 0 (STANDING)
11) Region: NINGIZMU 1	
12.1	2206QQ2206QQ00054589 - AMANZIMTOTI TO MATASHINI FROM APPROVED TAXI RANK IN AMANZIMTOTI INTO KINGSWAY ROAD , INTO ROCKVIEW ROAD, INTO SEADOONE KINGSWAY, INTO D1058, PASS BHEKULUWANDLE SCHOOL, INTO ZAMA ROAD, INTO D1058 BHEKULWANDLE TO AN APPROVED TAXI RANK IN MATASHINI.
12.2	2206QQ2206QQ00054591 - CHARTER SERVICE FROM AMANZIMTOTI TAXI RANK TO POINTS WITHIN THE PROVINCE OF KZN ONLY. NO PICKING UP OR SETTING DOWN OF PASSENGERS EN ROUTE
12.3	2206QQ2206QQ00054588 - AMANZIMTOTI TO KWAHLONGWA FROM AMANZIMTOTI TAXI RANK, INTO FYNN ROAD PASS UMDONI STORE, INTO NZAMA ROAD, PASS MTHIYANE, INTO M37 AND PROCEED TO KWAHLONGWA TAXI RANK AND RETURN.



transport

Department:
Transport
Province of KwaZulu-Natal

GAZETTE

LGKZNG20-2023-AUG

REGION: ALL

1) Application Number: APP0160302	2) Gazette Number: LGKZNG20-2023-AUG
3) Applicant: SS MGOZI ID NO. 9102165305082 Association: NOT AVAILABLE	4) Applicant Address: 06 HOLMES LANE GLENCOE 2930
5) Existing Licence Holder: NOT APPLICABLE ID NO. NOT APPLICABLE	6) Existing Licence Holder Address: NOT APPLICABLE
7) Type of application: NEW OPERATING LICENCE	8) Operating Licence Number: NOTAVAILABLE
9) Vehicle Type: OTHER	10) 1 X 0 (SEATED)
11) Region: UTHUKELA	
12.1	<p>KZPRERC2930212 - STAFF AND THEIR PERSONAL EFFECTS: 22 HOLMES LANE AVENUE, GLENCOE TO DUNDEE STEERS, DEBONAIRS PIZZA, FISHAWAYS STORE STARTING POINT AT 22 HOLMES LANE AVENUE IN GLENCOE, I START BY PICKING UP NONDUMISO MTHEMBU AT 1241 MASAKHANE STREET AND MOVE ON TO 321 ZENZELE STREET AND PICK-UP ANTONET MATHEBULA AND PROCEED TO 3373 PHASE 3 GLENCOE STHEMBILE LOCATION AND PICK UP XOLISILE MKHIZE AND CARRY ON TO PICK UP NOSIHLE NHLAPHO AT 3515 SONQOBA STREET AND PROCEED TO 3410 PHASE 3 GLENCOE AND PICK UP NONKULULEKO MALINGA AND MOVE ON TO 3654 MARIKANA STREET LASTY I PICK UP WINILE MHLONGO AT 865 THEM BENI STREET AND OFF-LOAD ALL OF THEM AT DUNDEE STEERS, DEBONAIRS PIZZA, FISHAWAYS STORE. AFTERNOON DEPENDS ON THEIR SHIFTS I USE THE SAME ROUTE I USED TO PICK UP THEM AND DROP THEM BACK AT THEIR HOMES ACCORDING TO THEIR SHIFTS THEN I AM DONE.</p>



transport

Department:
Transport
Province of KwaZulu-Natal

GAZETTE

LGKZNG20-2023-AUG

REGION: ALL

1) Application Number: APP0160312	2) Gazette Number: LGKZNG20-2023-AUG
3) Applicant: BS ZUNGU ID NO. 5903205407083 Association: MAHLABATHINI-ULUNDI TRANS. ASSOCIATION	4) Applicant Address: PO BOX 2041 ULUNDI 3838
5) Existing Licence Holder: MS NGOBESE ID NO. 5401035809081	6) Existing Licence Holder Address: P O BOX 791 DANNY DALTON 3838
7) Type of application: NORMAL TRANSFER	8) Operating Licence Number: LGKZN0803000301
9) Vehicle Type: MINIBUS	10) 1 X 15 (SEATED) + 0 (STANDING)
11) Region: ZULULAND	
12.1	2206YH21004R10051909 - ULUNDI TO DURBAN FROM ULUNDI PLAZA TAXI RANK JOIN PRINCESS MAGOGO ROAD AND JOIN R66, PROCEED LEFT ALONG R66 UNTIL JOINING DOKODWENI RAM PLAZA STRAIGHT INTO N3. PROCEED ALONG N3 UNTIL DURBAN, TURN LEFT INTO ALICE STREET AND OFF-LOAD, TURN RIGHT UMGNGENI ROAD (R102) AND TURN RIGHT INTO OSBORNE TAXI RANK (DURBAN STATION) OFF-LOAD AND LOAD, PROCEED WITH STAMFORD HILL ROAD AND TURN RIGHT INTO ARGYLE STREET (M4) NORTH COAST, TURN LEFT INTO UMHLANGA RIDGE INTO N2 NORTH OR PROCEED WITH M4 NORTH AND JOIN N2 NORTH AT BALLITO JUNCTION. RETURN TO ULUNDI PLAZA TAXI RANK USING THE SAME ROUTE.
12.2	2206YH2207XJ10051905 - ULUNDI TO EMPANGENI FROM ULUNDI PLAZA TAXI RANK JOIN PRINCESS MAGOGO ROAD AND PROCEED TO KIND DINIZULU HIGHWAY (R66) AND JOIN R34 AND TURN INTO BIYELA STREET TO OK TAXI RANK, OFFLOADING AND LOADING, REJOIN R34 TO MAXWELL OLD TAXI RANK LOAD AND OFF-LOAD. RETURN TO ULUNDI PLAZA TAXI RANK USING THE SAME ROUTE.
12.3	2206YH2206Y410051906 - ULUNDI TO MELMOTH FROM ULUNDI PLAZA TAXI RANK JOIN PRINCESS MAGOGO ROAD AND PROCEED TO KIND DINIZULU HIGHWAY (R66) AND JOIN R34, TURN LEFT TO MELMOTH, TURN LEFT INTO VICTORIA STREET INTO MELMOTH TAXI RANK. RETURN TO ULUNDI PLAZA TAXI RANK USING THE SAME ROUTE.
12.4	2206YH2207J510051907 - ULUNDI TO VRYHEID FROM ULUNDI PLAZA TAXI RANK JOIN PRINCESS MAGOGO ROAD AND PROCEED TO KIND DINIZULU HIGHWAY (R66). TURN LEFT INTO R34 AND PROCEED ALONG THE ROAD INTO VRYHEID AND JOIN CHURCH STREET INTO VRYHEID PLAZA TAXI RANK, OFF-LOAD AND LOAD. PROCEED TO STRETCH CRESCENT STREET DIRECT TO THE RAILWAY STATION TAXI RANK. RETURN TO ULUNDI PLAZA TAXI RANK USING THE SAME ROUTE.
12.5	2206YH22076I10051908 - ULUNDI TO NONGOMA FROM ULUNDI PLAZA TAXI RANK JOIN PRINCESS MAGOGO ROAD AND PROCEED TO KIND DINIZULU HIGHWAY, TURN RIGHT INTO R66 AND PROCEED TO NONGOMA, OFF-LOAD AND LOAD. RETURN TO ULUNDI PLAZA TAXI RANK USING THE SAME ROUTE.
12.6	2206YH2209QU10051910 - ULUNDI TO MANDINI FROM ULUNDI PLAZA TAXI RANK JOIN PRINCESS MAGOGO ROAD AND JOIN R66, PROCEED UNTIL JOINING R102 AND TURN RIGHT PASSING GINGINDLOVU, TURN RIGHT INTO MANDINI ROAD AND PROCEED TO MANDINI PLAZA TAXI RANK. RETURN TO ULUNDI PLAZA TAXI RANK USING THE SAME ROUTE.
12.7	2206YH11008Z10051912 - ULUNDI TO JOHANNESBURG FROM ULUNDI PLAZA TAXI RANK JOIN PRINCESS MAGOGO ROAD AND JOIN R66 SOUTH, PROCEED AND JOIN R34 NORTH, JOIN N11 NORTH TO R23 PASSING VOLKRUST AND JOIN N3 NORTH AND TURN LEFT INTO VOSLOORUS TAXI RANK, OFFLOAD AND REJOIN N3 NORTH. JOIN M1 NORTH INTO M2 EAST TURNING INTO RISSIK STREET PROCEED AND TURN RIGHT INTO DEVILLIERS STREET AND TURN LEFT INTO WANDERERS STREET, PARK CITY TAXI RANK, OFF-LOAD AND LOAD. RETURN TO ULUNDI PLAZA TAXI RANK USING THE SAME ROUTE.
12.8	2206YH2207EP10051913 - ULUNDI TO NKANDLA FROM ULUNDI PLAZA TAXI RANK JOIN PRINCESS MAGOGO ROAD AND JOIN R66 SOUTH AND JOIN R68 NORTH. TURN LEFT INTO NKANDLA ROAD AND PROCEED TO NKANDLA TAXI RANK, OFF-LOAD AND LOAD. RETURN TO ULUNDI PLAZA TAXI RANK USING THE SAME ROUTE.
12.9	2206YH2206YH0051915 - ULUNDI TO NQUTHU VIA BABANANGO FROM ULUNDI PLAZA TAXI RANK JOIN PRINCESS MAGOGO ROAD AND JOIN R66 SOUTH AND JOIN R68 TO BABANANGO, OFF-LOAD AT BABANANGO TAXI RANK. PROCEED ALONG R68 TO NQUTHU TAXI RANK, OFF-LOAD AND LOAD. RETURN BACK TO ULUNDI PLAZA TAXI RANK USING THE SAME ROUTE.



transport

Department:
Transport
Province of KwaZulu-Natal

GAZETTE

LGKZNG20-2023-AUG

REGION: ALL

1)	Application Number: APP0160361	2)	Gazette Number: LGKZNG20-2023-AUG
3)	Applicant: IKHWEZI BUS SERVICE (PTY) LTD ID NO. 1957/001045/07 Association: NOT AVAILABLE	4)	Applicant Address: ERF 4056 RESERVOIR HILLS DURBAN 4091
5)	Existing Licence Holder: NOT APPLICABLE ID NO. NOT APPLICABLE	6)	Existing Licence Holder Address: NOT APPLICABLE
7)	Type of application: NEW OPERATING LICENCE	8)	Operating Licence Number: NOTAVAILABLE
9)	Vehicle Type: OTHER	10)	1 X 0 (SEATED)
11)	Region: ETHEKWENI AND ILEMBE		
12.1	<p>KZPRERC2850538 - VARIOUS BUS ROUTES FOR IKHWEZI BUS SERVICES.</p> <p>ASMA COURT HEAD SOUTHEAST ON CRAIGHEAD PLACE TOWARD ROLAND CHAPMAN DRIVE TURN LEFT ONTO ROLAND CHAPMAN DRIVE, AT THE ROUNDABOUT, TAKE THE 3RD EXIT ONTO BLAMEY ROAD TURN LEFT TO MERGE ONTO M4 TOWARD CITY CENTRE, MERGE ONTO M4 FOLLOW M4 TO M L SULTAN ROAD IN GREYVILLE, BEREKA CONTINUE STRAIGHT TO STAY ON M4 TURN LEFT ONTO ANTON LEMBEDE STREET / M4 (SIGNS FOR SMITH STREET/N3/PIETERMARITZBURG) CONTINUE STRAIGHT TO STAY ON ANTON LEMBEDE STREET /M4, USE THE RIGHT 2 LANES TO TURN RIGHT ONTO JULIUS NYERERE STREET /M4/R102 CONTINUE STRAIGHT ONTO M L SULTAN ROAD.</p> <p>PENTING PROPERTIES DAVID WEBSTER HEAD WEST ON DAVID WEBSTER STREET/M4/R102 TOWARD DR YUSUF DADOO STREET USE THE 2ND FROM THE LEFT LANE TO STAY ON DAVID WEBSTER STREET/M4/R102 USE THE RIGHT LANE TO TURN SLIGHTLY RIGHT ONTO DAVID WEBSTER STREET USE THE 2ND FROM THE RIGHT LANE TO TURN RIGHT AT THE 2ND CROSS STREET ONTO JULIUS NYERERE STREET/M4/R102 CONTINUE STRAIGHT ONTO M L SULTAN ROAD.</p> <p>HLELO PROPERTIES HEAD EAST ON MAUD MFUSI STREET TOWARD JOSEPH NDULI STREET TURN LEFT AT THE 1ST CROSS STREET ONTO JOSEPH NDULI STREET TURN LEFT ONTO ANTON LEMBEDE STREET CONTINUE STRAIGHT ONTO ANTON LEMBEDE STREET/M4 USE THE RIGHT 2 LANES TO TURN RIGHT ONTO JULIUS NYERERE STREET/M4/R102 CONTINUE STRAIGHT ONTO M L SULTAN ROAD.</p> <p>LAVINO/ VALLEY VIEW HEAD EAST ON BANFIELD CRESCENT/VALLEY VIEW ROAD TOWARD IMESON ROAD TURN RIGHT ONTO EARL HAIG ROAD CONTINUE ONTO SPRINGFIELD ROAD/M17 TURN LEFT AT OVERPORT DRIVE CONTINUE ONTO JOHN ZIKHALI ROAD TURN RIGHT ONTO MARKET ROAD, M L SULTAN ROAD WILL BE ON THE LEFT.</p> <p>MANTON, AWAMI, DOLPHIN, MAVOVO HEAD NORTHEAST ON MOUNTBATTEN DRIVE TOWARD RIDDICK AVENUE, CONTINUE ONTO QUARRY ROAD TURN RIGHT ONTO O'FLAHERTY ROAD CONTINUE ONTO SHENFIELD PLACE, CONTINUE ONTO CLARE ROAD, CONTINUE STRAIGHT ONTO RANDES ROAD CONTINUE ON N3. DRIVE TO M L SULTAN ROAD IN GREYVILLE.</p> <p>KIFT PROPERTIES HEAD NORTHEAST ON CAMBRIDGE AVENUE TOWARD ELY ROAD, TURN LEFT ONTO HANNAH ROAD TURN RIGHT AT THE 1ST CROSS STREET ONTO UMBILO ROAD/R102 USE THE RIGHT 2 LANES TO TURN SLIGHTLY RIGHT ONTO MAGWAZA MAPHALALA STREET/R102 SLIGHT LEFT ONTO MAGWAZA MAPHALALA STREET, TURN LEFT ONTO KING DINUZULU ROAD/KING DINUZULU ROAD N TURN RIGHT ONTO BOTANIC GARDENS ROAD USE THE RIGHT 2 LANES TO TURN RIGHT ONTO CHRIS NTULI ROAD USE THE LEFT 2 LANES TO TURN LEFT ONTO M L SULTAN ROAD.</p> <p>CONCOST, PHILHAVEN, VILLA & WEINEMOORE HEAD SOUTHEAST ON CHE GUEVARA ROAD TOWARD CANTERBURY GROVE, TURN LEFT ONTO UMBILO ROAD CONTINUE ONTO LANCERS ROAD USE ANY LANE TO TURN LEFT ONTO JULIUS NYERERE STREET/M4/R102 CONTINUE STRAIGHT ONTO M L SULTAN ROAD</p> <p>PEARL STAR TAKE SHEPSTONE STREET TO BAY TERRACE IN SOUTH BEACH HEAD SOUTHEAST ON MAHATMA GANDHI ROAD TURN RIGHT ONTO BELL STREET, BELL STREET TURNS RIGHT AND BECOMES SHEPSTONE STREET, DRIVE FROM MARGARET MNCADI AVENUE TO DURBAN CENTRAL USE THE LEFT 2 LANES TO TURN LEFT ONTO BAY TERRACE, USE THE LEFT 3 LANES TO TURN SLIGHTLY LEFT ONTO MARGARET MNCADI AVENUE, FOLLOW JOE SLOVO STREET TO INGCUCU ROAD/R102 FOLLOW INGCUCU ROAD TO CARLISLE STREET TURN RIGHT ONTO M L SULTAN ROAD.</p> <p>TRITION TAKE MAY STREET TO EPSOM ROAD HEAD SOUTH ON MAY STREET TOWARD FIRST AVENUE TURN LEFT AT THE 1ST CROSS STREET ONTO FIRST AVENUE CONTINUE ON EPSOM ROAD, TAKE INGCUCU ROAD TO CARLISLE STREET IN DURBAN CENTRAL, DURBAN TURN LEFT ONTO EPSOM ROAD USE THE RIGHT LANE TO TURN SLIGHTLY RIGHT ONTO UMGENI ROAD/R102 TURN RIGHT ONTO CHARLOTTE MAXEKE STREET, TURN RIGHT ONTO INGCUCU ROAD/R102 CONTINUE STRAIGHT ONTO INGCUCU ROAD, TURN LEFT ONTO CARLISLE STREET, TURN RIGHT ONTO M L SULTAN ROAD.</p> <p>ALPINE & MEDINA CONTINUE TO FELIX DLAMINI ROAD/M10, HEAD NORTHEAST, TURN RIGHT TOWARD FELIX DLAMINI ROAD/M10 TAKE M17, STEPHEN DLAMINI ROAD AND JOHN ZIKHALI ROAD TO M L SULTAN ROAD IN GREYVILLE, TURN LEFT ONTO FELIX DLAMINI ROAD/M10, TURN RIGHT ONTO HENDRY ROAD/M17, TURN RIGHT ONTO EARL HAIG ROAD/M17 TURN RIGHT ONTO STEPHEN DLAMINI ROAD TURN LEFT AT OVERPORT DRIVE CONTINUE ONTO JOHN ZIKHALI ROAD TURN RIGHT ONTO MARKET ROAD.</p> <p>MASOBIYA HEAD WEST ON MASOBIYA MDLULI STREET TOWARD ROY ROAD/SHEPSTONE STREET CONTINUE ON SHEPSTONE STREET TAKE BRAM FISCHER ROAD TO CARLISLE STREET IN DURBAN CENTRAL TURN RIGHT ONTO ROY ROAD/SHEPSTONE STREET USE THE LEFT 2 LANES TO TURN LEFT ONTO BRAM FISCHER ROAD CONTINUE ONTO DAVID WEBSTER STREET/M4/R102 USE THE 2ND FROM THE RIGHT LANE TO TURN RIGHT ONTO JOE SLOVO STREET CONTINUE ONTO INGCUCU ROAD/R102 CONTINUE STRAIGHT ONTO INGCUCU ROAD TURN LEFT ONTO CARLISLE STREET TURN RIGHT ONTO M L SULTAN ROAD.</p> <p>URBAN VIEW / EMERALD HEAD NORTHWEST ON INGCUCU ROAD/R102 TOWARD CHARLOTTE MAXEKE STREET CONTINUE STRAIGHT ONTO INGCUCU ROAD TURN LEFT ONTO CARLISLE STREET TURN RIGHT ONTO M L SULTAN ROAD.</p> <p>SMITH STREET HEAD WEST ON ANTON LEMBEDE STREET TOWARD JOE SLOVO STREET USE THE RIGHT 2 LANES TO TURN RIGHT AT THE 1ST CROSS STREET ONTO JOE SLOVO STREET CONTINUE ONTO INGCUCU ROAD/R102 CONTINUE STRAIGHT ONTO INGCUCU ROAD TURN LEFT ONTO CARLISLE STREET TURN RIGHT ONTO M L SULTAN ROAD.</p> <p>BLENHAM, MASONIC, JEWITTS TAKE PRINCE STREET TO BAY TERRACE HEAD NORTHWEST ON PRINCE STREET TOWARD MASONIC ROAD TURN LEFT ONTO RUTHERFORD STREET, DRIVE FROM MARGARET MNCADI AVENUE TO DURBAN CENTRAL CONTINUE ONTO BAY TERRACE USE THE LEFT 3 LANES TO TURN SLIGHTLY LEFT ONTO MARGARET MNCADI AVENUE, FOLLOW JOE SLOVO STREET TO INGCUCU ROAD/R102 USE THE RIGHT 2 LANES TO TURN SLIGHTLY RIGHT TOWARD JOE SLOVO STREET CONTINUE ONTO JOE SLOVO STREET FOLLOW INGCUCU ROAD TO CARLISLE STREET CONTINUE ONTO INGCUCU ROAD/R102 CONTINUE STRAIGHT ONTO INGCUCU ROAD TURN LEFT ONTO CARLISLE STREET TURN RIGHT ONTO M L SULTAN ROAD.</p> <p>CITY CABIN, MAZEPPA DRIVE FROM BAY TERRACE AND MARGARET MNCADI AVENUE TO DURBAN CENTRAL HEAD EAST ON DR LANGALIBALELE DUBE STREET TOWARD ROBIN LANE, TURN RIGHT ONTO MORGE LANE TURN RIGHT ONTO BAY TERRACE USE THE LEFT 3 LANES TO TURN SLIGHTLY LEFT ONTO MARGARET MNCADI AVENUE FOLLOW JOE SLOVO STREET TO INGCUCU ROAD/R102 USE THE RIGHT 2 LANES TO TURN SLIGHTLY RIGHT TOWARD JOE SLOVO STREET CONTINUE ONTO JOE SLOVO STREET FOLLOW INGCUCU ROAD TO CARLISLE STREET CONTINUE ONTO INGCUCU ROAD/R102 CONTINUE STRAIGHT ONTO INGCUCU ROAD TURN LEFT ONTO CARLISLE STREET TURN RIGHT ONTO M L SULTAN ROAD.</p> <p>STERLING HEAD WEST ON CARLISLE ST TOWARD CROSS STREET TURN RIGHT ONTO M L SULTAN ROAD.</p> <p>RENAISSANCE HEAD WEST ON MAUD MFUSI STREET TOWARD LELLOS PASSAGE TURN RIGHT ONTO JOSEPH NDULI STREET TURN LEFT ONTO ANTON LEMBEDE</p>		



transport

Department:
Transport
Province of KwaZulu-Natal

GAZETTE

LGKZNG20-2023-AUG

REGION: ALL

STREET CONTINUE STRAIGHT ONTO ANTON LEMBEDE STREET/M4 USE THE RIGHT 2 LANES TO TURN RIGHT ONTO JULIUS NYERERE STREET/M4/R102 CONTINUE STRAIGHT ONTO M L SULTAN ROAD.

505 ANTON LEMBEDE

HEAD WEST ON ANTON LEMBEDE STREET TOWARD ALEXANDRA STREET CONTINUE STRAIGHT ONTO ANTON LEMBEDE STREET/M4 USE THE RIGHT 2 LANES TO TURN RIGHT ONTO JULIUS NYERERE STREET/M4/R102 CONTINUE STRAIGHT ONTO M L SULTAN ROAD.

JOE SLOVO

HEAD NORTH ON JOE SLOVO ST TOWARD DENIS HURLEY STREET CONTINUE ONTO INGCUCE ROAD/R102 CONTINUE STRAIGHT ONTO INGCUCE ROAD TURN LEFT ONTO CARLISLE STREET TURN RIGHT ONTO M L SULTAN ROAD.

EMDUBANI

HEAD NORTH ON STALWART SIMELANE STREET/M4 TOWARD KINGSMEAD WAY TURN LEFT ONTO KINGSMEAD WAY CONTINUE ON MASABALALA YENGWA AVENUE/M12, TAKE M4 AND INGCUCE ROAD TO CARLISLE STREET IN DURBAN CENTRAL TURN LEFT ONTO MASABALALA YENGWA AVENUE/M12 CONTINUE ONTO WALNUT ROAD USE THE RIGHT 2 LANES TO TURN RIGHT ONTO BRAM FISCHER ROAD/M4 USE THE 2ND FROM THE RIGHT LANE TO TURN RIGHT ONTO JOE SLOVO STREET CONTINUE ONTO INGCUCE ROAD/R102 CONTINUE STRAIGHT ONTO INGCUCE ROAD TURN LEFT ONTO CARLISLE STREET TURN RIGHT ONTO M L SULTAN ROAD

ST GERAN

TAKE LOCKSLEY DR TO JAN SMUTS HWY/KING CETHSHWAYO HIGHWAY IN SHERWOOD, DURBAN HEAD SOUTHWEST ON RIPPOON ROAD TOWARD BAZLEY AVENUE CONTINUE ONTO LOCKSLEY DRIVE TAKE N3 TO CHRIS NTULI ROAD IN BEREA. EXIT FROM N3 TURN LEFT ONTO JAN SMUTS HIGHWAY/KING CETHSHWAYO HIGHWAY USE THE LEFT LANE TO MERGE ONTO N3 VIA THE RAMP TO CITY/STAD, EXIT ONTO CHRIS NTULI ROAD, DRIVE TO M L SULTAN ROAD IN GREYVILLE, MERGE ONTO CHRIS NTULI ROAD, USE THE LEFT 2 LANES TO TURN LEFT ONTO M L SULTAN ROAD.

RIDE MZANZI, BIG GULF, HOFFMAN

GET ON N3 IN ASHLEY FROM RICHMOND ROAD/M1 HEAD SOUTHEAST TOWARD STOCKVILLE ROAD TURN LEFT ONTO STOCKVILLE ROAD TURN LEFT AT THE 1ST CROSS STREET ONTO RICHMOND ROAD/M1 USE THE RIGHT 2 LANES TO TURN RIGHT TO MERGE ONTO N3 TOWARD DURBAN, FOLLOW N3 TO CHRIS NTULI ROAD IN BEREA, EXIT FROM N3, MERGE ONTO N3 KEEP RIGHT TO STAY ON N3, EXIT ONTO CHRIS NTULI ROAD DRIVE TO M L SULTAN ROAD IN GREYVILLE, MERGE ONTO CHRIS NTULI ROAD USE THE LEFT 2 LANES TO TURN LEFT ONTO M L SULTAN ROAD.

HENWOOD 7TH AVE

HEAD SOUTHWEST ON SEVENTH AVENUE TOWARD MITCHELL CRESCENT, TURN RIGHT AT THE 1ST CROSS STREET ONTO MITCHELL CRESCENT, TURN LEFT ONTO AVONDALE ROAD, TURN LEFT ONTO JOHN ZIKHALI ROAD, TURN RIGHT ONTO MARKET ROAD, M L SULTAN WILL BE ON THE LEFT.

GREENWOOD PARK

TAKE PARK STATION ROAD AND MIMOSA ROAD TO CHRIS HANI ROAD/R102 IN GREENWOOD PARK HEAD NORTHEAST ON SANDERSON PLACE TOWARD PARK STATION ROAD TURN RIGHT ONTO PARK STATION ROAD SLIGHT RIGHT ONTO MIMOSA ROAD FOLLOW R102 TO SANDILE THUSI ROAD/M17 IN GREYVILLE, BEREA TURN RIGHT ONTO CHRIS HANI ROAD/R102 CONTINUE STRAIGHT TO STAY ON CHRIS HANI ROAD/R102 KEEP LEFT TO CONTINUE ON UMGENI ROAD/R102 CONTINUE ON SANDILE THUSI ROAD/M17. TAKE GLADYS MANZI ROAD TO M L SULTAN ROAD TURN RIGHT ONTO SANDILE THUSI ROAD/M17 TURN LEFT ONTO LILIAN NGOYI ROAD CONTINUE ONTO STREET MARYS AVENUE AT THE ROUNDABOUT, TAKE THE 2ND EXIT ONTO GLADYS MANZI ROAD TURN LEFT ONTO MARKET ROAD.

INDATSHANA

HEAD NORTH ON JOSEPH NDULI STREET TOWARD N3, USE THE 2ND FROM THE LEFT LANE TO TURN LEFT ONTO DAVID WEBSTER STREET/M4/R102 USE THE RIGHT LANE TO TURN SLIGHTLY RIGHT ONTO DAVID WEBSTER STREET, USE THE 2ND FROM THE RIGHT LANE TO TURN RIGHT AT THE 2ND CROSS STREET ONTO JULIUS NYERERE STREET/M4/R102 CONTINUE STRAIGHT ONTO M L SULTAN ROAD.

ABC CHAMBERS

HEAD NORTH ON JOE SLOVO STREET TOWARD DR PIXLEY KASEME STREET CONTINUE ONTO INGCUCE ROAD/R102 CONTINUE STRAIGHT ONTO INGCUCE ROAD, TURN LEFT ONTO CARLISLE STREET, TURN RIGHT ONTO M L SULTAN ROAD.

RWZ PROPS

HEAD EAST ON ISMAIL C MEER STREET TOWARD INGCUCE ROAD, TURN LEFT AT THE 1ST CROSS STREET ONTO INGCUCE ROAD, TURN LEFT ONTO CARLISLE STREET, TURN RIGHT ONTO M L SULTAN ROAD.

MC ARTHUR

HEAD EAST ON MAUD MFUSI STREET TOWARD JOSEPH NDULI STREET, TURN LEFT AT THE 1ST CROSS STREET ONTO JOSEPH NDULI STREET, SLIGHT LEFT TO STAY ON JOSEPH NDULI STREET, USE THE LEFT LANE TO TURN RIGHT ONTO JOHANNES NKOSI STREET/M4/R102 TURN LEFT ONTO CROSS STREET, TURN LEFT ONTO CARLISLE STREET TURN RIGHT ONTO M L SULTAN ROAD.

DAVERNPORT

HEAD NORTHEAST ON YORK AVE TOWARD CLARK ROAD, TURN LEFT ONTO CLARK ROAD, TURN RIGHT ONTO CLEAVER ROAD CONTINUE ONTO BOTANIC GARDENS ROAD, USE THE RIGHT 2 LANES TO TURN RIGHT ONTO CHRIS NTULI ROAD USE THE LEFT 2 LANES TO TURN LEFT ONTO M L SULTAN ROAD.

SHERWOOD

TAKE HUGO ROAD AND RANGLES ROAD TO N3 HEAD SOUTHEAST ON HUGO ROAD TOWARD EVERTON ROAD, TURN RIGHT ONTO EVERTON ROAD TURN RIGHT ONTO WATERFALL ROAD TURN LEFT ONTO RANGLES ROAD, FOLLOW N3 TO CHRIS NTULI ROAD, EXIT FROM N3, MERGE ONTO N3, EXIT ONTO CHRIS NTULI ROAD, DRIVE TO M L SULTAN ROAD IN GREYVILLE, MERGE ONTO CHRIS NTULI ROAD, USE THE LEFT 2 LANES TO TURN LEFT ONTO M L SULTAN ROAD.

BAYSIDE

HEAD WEST ON MONTY NAICKER ROAD TOWARD MARK LANE TURN RIGHT ONTO JOE SLOVO STREET, CONTINUE ONTO INGCUCE ROAD/R102 CONTINUE STRAIGHT ONTO INGCUCE ROAD, TURN LEFT ONTO CARLISLE STREET, TURN RIGHT ONTO M L SULTAN ROAD.

ROYAL O'FLAHERTY

HEAD SOUTH ON O'FLAHERTY ROAD TOWARD HULSTON ROAD, CONTINUE ONTO SHENFIELD PLACE, CONTINUE ONTO CLARE ROAD, CONTINUE STRAIGHT ONTO RANGLES ROAD, CONTINUE ON N3, DRIVE TO M L SULTAN ROAD IN GREYVILLE.

TRIO, MVILA, MBONAMBI, BRAZILIA, DR ZWANE

FOLLOW BARTLE ROAD AND STELLAWOOD ROAD TO UMBILO ROAD/R102 HEAD SOUTHEAST ON PROSPECT ROAD TOWARD BARTLE ROAD TURN LEFT ONTO BARTLE ROAD, TURN RIGHT ONTO STELLAWOOD ROAD, TURN LEFT ONTO UMBILO ROAD/R102, CONTINUE ON UMBILO ROAD TO GREYVILLE CONTINUE STRAIGHT ONTO UMBILO ROAD CONTINUE ONTO LANCERS ROAD, USE ANY LANE TO TURN LEFT ONTO JULIUS NYERERE STREET/M4/R102 CONTINUE STRAIGHT ONTO M L SULTAN ROAD.

UNICITY

TAKE SHEPSTONE STREET AND BRAM FISCHER ROAD TO CARLISLE STREET IN DURBAN CENTRAL HEAD EAST ON DR PIXLEY KASEME STREET TOWARD FAREWELL ROAD/SHEPSTONE STREET TURN LEFT AT THE 1ST CROSS STREET ONTO FAREWELL ROAD/SHEPSTONE STREET USE THE LEFT 2 LANES TO TURN LEFT ONTO BRAM FISCHER ROAD CONTINUE ONTO DAVID WEBSTER STREET/M4/R102 USE THE 2ND FROM THE RIGHT LANE TO TURN RIGHT ONTO JOE SLOVO STREET CONTINUE ONTO INGCUCE ROAD/R102 CONTINUE STRAIGHT ONTO INGCUCE ROAD, TURN LEFT ONTO CARLISLE STREET, TURN RIGHT ONTO M L SULTAN ROAD.

KINGSTON RES

TAKE DIAKONIA AVENUE TO MAYDON ROAD IN ALBERT PARK HEAD SOUTH ON PARK STREET TOWARD COLLEGE LANE TURN RIGHT ONTO DIAKONIA AVENUE FOLLOW SYDNEY ROAD/R102 AND RICK TURNER ROAD TO MAZISI KUNENE ROAD IN BEREA CONTINUE ONTO MAYDON ROAD TURN RIGHT ONTO MARGARET MNCADI AVENUE CONTINUE ONTO CHE GUEVARA ROAD USE THE LEFT 2 LANES TO TURN LEFT ONTO SYDNEY ROAD/R102 TURN RIGHT ONTO RICK TURNER ROAD TURN RIGHT ONTO MAZISI KUNENE ROAD.

SAN SABIL & ADDINGTON

TAKE SHEPSTONE STREET TO BAY TERRACE HEAD SOUTHWEST ON MASONIC ROAD TOWARD MAHATMA GANDHI ROAD, TURN LEFT ONTO MAHATMA GANDHI ROAD, TURN RIGHT ONTO SHEPSTONE STREET FOLLOW MARGARET MNCADI AVENUE, SYDNEY ROAD/R102 AND RICK TURNER ROAD TO MAZISI KUNENE ROAD IN BEREA USE THE LEFT 2 LANES TO TURN LEFT ONTO BAY TERRACE, USE THE LEFT 3 LANES TO TURN SLIGHTLY LEFT ONTO MARGARET MNCADI AVENUE, KEEP RIGHT TO STAY ON MARGARET MNCADI AVENUE, CONTINUE ONTO CHE GUEVARA ROAD USE THE LEFT 2 LANES TO TURN LEFT ONTO SYDNEY ROAD/R102, TURN RIGHT ONTO RICK TURNER ROAD, TURN RIGHT ONTO MAZISI KUNENE ROAD.

LANDMARK & HERMITAGE

TAKE SHEPSTONE STREET, BRAM FISCHER ROAD, DAVID WEBSTER STREET/M4/R102, N3, ... AND PRINCESS ALICE AVENUE TO MAZISI KUNENE ROAD IN BEREA, HEAD EAST ON WEST STREET TOWARD FAREWELL ROAD/SHEPSTONE STREET, TURN LEFT AT THE 1ST CROSS STREET ONTO FAREWELL ROAD/SHEPSTONE STREET USE THE LEFT 2 LANES TO TURN LEFT ONTO BRAM FISCHER ROAD CONTINUE ONTO DAVID WEBSTER STREET/M4/R102, KEEP RIGHT TO STAY ON DAVID WEBSTER STREET/M4/R102, USE ANY LANE TO MERGE ONTO N3 VIA THE RAMP TO PIETERMARITZBURG TAKE EXIT 3 TOWARD BEREA ROAD (S)/M13, MERGE ONTO KING DINUZULU ROAD/KING DINUZULU ROAD, USE THE LEFT LANE TO STAY ON KING DINUZULU ROAD/KING DINUZULU ROAD N, TURN LEFT ONTO MAZISI KUNENE ROAD, SLIGHT LEFT ONTO LAMONT ROAD, CONTINUE ONTO PRINCESS ALICE



transport

Department:
Transport
Province of KwaZulu-Natal

GAZETTE

LGKZNG20-2023-AUG

REGION: ALL

AVENUE, TURN RIGHT ONTO RICK TURNER ROAD, TURN RIGHT ONTO MAZISI KUNENE ROAD.

340 UMBILO & ESCOMBE

HEAD NORTHEAST ON UMBILO ROAD TOWARD ALAN PATON ROAD, DESTINATION WILL BE ON THE RIGHT

29 UMBILO ROAD

HEAD NORTHEAST ON UMBILO ROAD TOWARD KING DINUZULU ROAD/KING DINUZULU ROAD, TURN LEFT AT THE 1ST CROSS STREET ONTO KING DINUZULU ROAD, TURN LEFT ONTO CLEAVER ROAD CONTINUE ONTO BULWER ROAD, CONTINUE ONTO ZK MATHEWS ROAD, TURN RIGHT ONTO RICK TURNER ROAD, TURN RIGHT ONTO MAZISI KUNENE ROAD.

98 UMBILO & BEREA COVE

HEAD NORTHEAST ON UMBILO ROAD TOWARD CHE GUEVARA ROAD, TURN LEFT ONTO KING DINUZULU ROAD, DESTINATION WILL BE ON THE LEFT.

155 KING DINUZULU ROAD (SOUTH) BULWER, BEREA, 4083

HEAD NORTHWEST ON KING DINUZULU ROAD TOWARD CANTERBURY GROVE, TURN LEFT ONTO CLEAVER ROAD CONTINUE ONTO BULWER ROAD, CONTINUE ONTO ZK MATHEWS ROAD, TURN RIGHT ONTO RICK TURNER ROAD, TURN RIGHT ONTO MAZISI KUNENE ROAD.

ENTERPRISE

HEAD NORTHEAST ON SAMORA MACHEL STREET TOWARD SAMORA MACHEL STREET, FOLLOW M4 AND R102 TO RICK TURNER ROAD IN CONGELA, TURN LEFT ONTO BRAM FISCHER ROAD/M4, USE THE LEFT LANE TO CONTINUE ON DAVID WEBSTER STREET/M4/R102, CONTINUE STRAIGHT ONTO MARKET STREET/M4/R102, USE THE RIGHT 2 LANES TO TURN SLIGHTLY RIGHT ONTO MARKET STREET/R102 USE THE MIDDLE LANE TO TURN RIGHT ONTO ANTON LEMBEDE STREET/M4/R102 USE THE LEFT LANES TO TURN SLIGHTLY LEFT ONTO SYDNEY ROAD/R102, FOLLOW RICK TURNER ROAD TO MAZISI KUNENE ROAD IN BEREA, TURN RIGHT ONTO RICK TURNER ROAD, TURN RIGHT ONTO MAZISI KUNENE ROAD.

WESTPARK

HEAD NORTHEAST ON WEST ROAD TOWARD CRESCENT STREET SHARP LEFT ONTO CRESCENT STREET, TURN LEFT ONTO FELIX DLAMINI ROAD/M10, USE THE RIGHT 2 LANES TO TURN RIGHT ONTO JAN SMUTS HIGHWAY/KING CETSHWAYO HIGHWAY/M10, SLIGHT LEFT ONTO VUSI MZIMELA ROAD/M10, TURN LEFT ONTO RICK TURNER ROAD, TURN LEFT ONTO MAZISI KUNENE ROAD.

RESERVOIR HEIGHTS

HEAD SOUTHWEST ON HALPIN AVENUE TOWARD DUNKELD ROAD/MOUNTBATTEN DRIVE, CONTINUE ON MOUNTBATTEN DRIVE, TAKE N2 AND VUSI MZIMELA ROAD/M10 TO MAZISI KUNENE ROAD IN BEREA, SHARP LEFT ONTO DUNKELD ROAD/MOUNTBATTEN DRIVE, USE ANY LANE TO TURN LEFT TO MERGE ONTO M19, TURN RIGHT, TAKE THE RAMP ONTO N2, TAKE EXIT 161 TOWARD SOLOMON MAHLANGU DRIVE/M7, USE THE LEFT 2 LANES TO TURN LEFT ONTO SOLOMON MAHLANGU DRIVE/M7 (SIGNS FOR BLUFF/EDWIN SWALES V C DRIVE), TURN LEFT ONTO BELLAIR ROAD/VUSI MZIMELA ROAD/M10, TURN RIGHT ONTO RICK TURNER ROAD, TURN LEFT ONTO MAZISI KUNENE ROAD.

ACUTT STREET

HEAD SOUTH ON ACUTT STREET TOWARD MARGARET MNCADI AVENUE, FOLLOW MARGARET MNCADI AVENUE, SYDNEY ROAD/R102 AND RICK TURNER ROAD TO MAZISI KUNENE ROAD IN BEREA, TURN LEFT ONTO MARGARET MNCADI AVENUE, MAKE A U-TURN AT SAMORA MACHEL STREET, KEEP RIGHT TO STAY ON MARGARET MNCADI AVENUE, CONTINUE ONTO CHE GUEVARA ROAD, USE THE LEFT 2 LANES TO TURN LEFT ONTO SYDNEY ROAD/R102, TURN RIGHT ONTO RICK TURNER ROAD, TURN RIGHT ONTO MAZISI KUNENE ROAD.

CAMDEN

HEAD NORTH ON CAMDEN AVENUE TOWARD CLARK ROAD, TURN LEFT ONTO CLARK ROAD, TURN LEFT ONTO MAZISI KUNENE ROAD, SLIGHT LEFT ONTO LAMONT ROAD, CONTINUE ONTO PRINCESS ALICE AVENUE, TURN RIGHT ONTO RICK TURNER ROAD, TURN RIGHT ONTO MAZISI KUNENE ROAD.

KINROSS

HEAD NORTH ON PERCY OSBORN ROAD TOWARD INNES ROAD, FOLLOW INNES ROAD AND MUSGRAVE ROAD TO LENA AHRENS ROAD IN BULWER, TURN LEFT ONTO LENA AHRENS ROAD, TURN RIGHT ONTO RICK TURNER ROAD, TURN RIGHT ONTO MAZISI KUNENE ROAD.

ASPARA

TAKE INGCUCE ROAD TO DAVID WEBSTER STREET/M4/R102, HEAD EAST ON BERTHA MKHIZE STREET TOWARD INGCUCE ROAD, TURN LEFT AT THE 1ST CROSS STREET ONTO INGCUCE ROAD, TAKE N3, MAZISI KUNENE ROAD AND PRINCESS ALICE AVENUE TO MAZISI KUNENE ROAD IN BEREA, TURN LEFT ONTO DAVID WEBSTER STREET/M4/R102, KEEP RIGHT TO STAY ON DAVID WEBSTER STREET/M4/R102, USE ANY LANE TO MERGE ONTO N3 VIA THE RAMP TO PIETERMARITZBURG, TAKE EXIT 3 TOWARD BEREA ROAD (S)/M13, MERGE ONTO KING DINUZULU ROAD/KING DINUZULU ROAD N, USE THE LEFT LANE TO STAY ON KING DINUZULU ROAD/KING DINUZULU ROAD, TURN LEFT ONTO MAZISI KUNENE ROAD, SLIGHT LEFT ONTO LAMONT ROAD, CONTINUE ONTO PRINCESS ALICE AVENUE, TURN RIGHT ONTO RICK TURNER ROAD, TURN RIGHT ONTO MAZISI KUNENE ROAD.

VICTORIA

TAKE INGCUCE ROAD TO DAVID WEBSTER STREET/M4/R102, HEAD EAST ON BERTHA MKHIZE STREET TOWARD INGCUCE ROAD, TURN LEFT AT THE 1ST CROSS STREET ONTO INGCUCE ROAD, TAKE N3, MAZISI KUNENE ROAD AND PRINCESS ALICE AVENUE TO MAZISI KUNENE ROAD IN BEREA, TURN LEFT ONTO DAVID WEBSTER STREET/M4/R102, KEEP RIGHT TO STAY ON DAVID WEBSTER STREET/M4/R102, USE ANY LANE TO MERGE ONTO N3 VIA THE RAMP TO PIETERMARITZBURG, TAKE EXIT 3 TOWARD BEREA ROAD (S)/M13, MERGE ONTO KING DINUZULU ROAD/KING DINUZULU ROAD N, USE THE LEFT LANE TO STAY ON KING DINUZULU ROAD/KING DINUZULU ROAD, TURN LEFT ONTO MAZISI KUNENE ROAD, SLIGHT LEFT ONTO LAMONT ROAD, CONTINUE ONTO PRINCESS ALICE AVENUE, TURN RIGHT ONTO RICK TURNER ROAD, TURN RIGHT ONTO MAZISI KUNENE ROAD.

MAYVILLE & ALCOCK

HEAD NORTHWEST ON CHARLES STRACHAN ROAD TOWARD JAN SMUTS HIGHWAY/KING CETSHWAYO HIGHWAY, SHARP RIGHT ONTO JAN SMUTS HIGHWAY/KING CETSHWAYO HIGHWAY, TURN LEFT ONTO ROBINSON PLACE, TURN LEFT ONTO ALCOCK CRESCENT.

ALCOCK CRESCENT, MUSGRAVE, BEREA, 4001

TAKE ALCOCK CRESCENT TO JAN SMUTS HIGHWAY/KING CETSHWAYO HIGHWAY, TAKE MARY THIPHE STREET AND RICK TURNER ROAD TO MAZISI KUNENE ROAD, TURN LEFT ONTO MAZISI KUNENE ROAD.

GREENFIELDS

HEAD SOUTH ON RANGLES ROAD TOWARD MOSES KOTANE ROAD, KEEP RIGHT TO CONTINUE ON WATERFALL ROAD, TURN LEFT ONTO JAN SMUTS HIGHWAY/KING CETSHWAYO HIGHWAY/M10, TURN RIGHT ONTO VUSI MZIMELA ROAD/M10, TURN LEFT ONTO RICK TURNER ROAD, TURN LEFT ONTO MAZISI KUNENE ROAD.

SEABOARD

TAKE MARGARET MNCADI AVENUE, SYDNEY ROAD/R102 AND RICK TURNER ROAD TO MAZISI KUNENE ROAD IN BEREA, HEAD SOUTH ON MAHATMA GANDHI ROAD TOWARD TYZACK STREET, USE THE RIGHT 2 LANES TO TURN RIGHT ONTO ANTON LEMBEDE STREET, TURN LEFT ONTO CATO STREET, USE THE LEFT 2 LANES TO TURN RIGHT ONTO BAY TERRACE, USE THE LEFT 3 LANES TO TURN SLIGHTLY LEFT ONTO MARGARET MNCADI AVENUE, KEEP RIGHT TO STAY ON MARGARET MNCADI AVENUE, CONTINUE ONTO CHE GUEVARA ROAD, USE THE LEFT 2 LANES TO TURN LEFT ONTO SYDNEY ROAD/R102, TURN RIGHT ONTO RICK TURNER ROAD, TURN RIGHT ONTO MAZISI KUNENE ROAD.

VAUSE ROAD

HEAD SOUTHWEST ON STEPHEN DLAMINI ROAD TOWARD ST THOMAS ROAD, TURN RIGHT ONTO ST THOMAS ROAD, CONTINUE ON PETER MOKABA ROAD/PETER MOKABA RIDGE, TAKE MARY THIPHE STREET AND RICK TURNER ROAD TO MAZISI KUNENE ROAD, TURN LEFT ONTO PETER MOKABA ROAD/PETER MOKABA RIDGE, TURN RIGHT ONTO JAN SMUTS HIGHWAY/KING CETSHWAYO HIGHWAY, TURN LEFT ONTO BIDSTON ROAD, TURN RIGHT ONTO OWEN AVENUE, OWEN AVE TURN SLIGHTLY LEFT AND BECOMES MARY THIPHE STREET, TURN LEFT ONTO KALANDEN ROAD, TURN LEFT ONTO RICK TURNER ROAD, TURN LEFT ONTO MAZISI KUNENE ROAD.

DERBY

HEAD WEST ON DERBY STREET TOWARD GLADYS MANZI ROAD, TAKE BOTANIC GARDENS ROAD, BULWER ROAD, ZK MATHEWS ROAD AND RICK TURNER ROAD TO MAZISI KUNENE ROAD IN BEREA, USE ANY LANE TO TURN SLIGHTLY LEFT ONTO GLADYS MANZI ROAD/LOUISE LANE, CONTINUE ONTO JOHN ZIKHALI ROAD, TURN LEFT ONTO EDITH BENSON CRESCENT, EDITH BENSON CRESCENT TURN SLIGHTLY RIGHT AND BECOMES BOTANIC GARDENS ROAD, CONTINUE ONTO CLEAVER ROAD, CONTINUE ONTO BULWER ROAD, CONTINUE ONTO ZK MATHEWS ROAD, TURN RIGHT ONTO RICK TURNER ROAD, TURN RIGHT ONTO MAZISI KUNENE ROAD.

CARLISLE

HEAD WEST ON CARLISLE STREET TOWARD ISMAIL C MEER STREET, TURN LEFT ONTO MARKET ROAD, USE THE RIGHT 2 LANES TO TURN SLIGHTLY RIGHT ONTO MARKET STREET/R102, USE THE MIDDLE LANE TO TURN RIGHT ONTO ANTON LEMBEDE STREET/M4/R102, USE THE LEFT LANES TO TURN SLIGHTLY LEFT ONTO SYDNEY ROAD/R102, TURN RIGHT ONTO RICK TURNER ROAD, TURN RIGHT ONTO MAZISI KUNENE ROAD.

TREVOR COURT

TAKE DOON ROAD TO BLUFF ROAD IN CLAIRWOOD, DURBAN, HEAD NORTH ON BRIGHTON ROAD TOWARD WINCHELSEA AVENUE, TURN RIGHT ONTO DOON ROAD, TAKE SOLOMON MAHLANGU DRIVE/M7 AND UMBILO ROAD/R102 TO MAZISI KUNENE ROAD IN BEREA, TURN RIGHT ONTO BLUFF ROAD, USE THE LEFT 2 LANES TO TURN LEFT ONTO SOLOMON MAHLANGU DRIVE/M7, USE THE LEFT 2 LANES TO TURN LEFT ONTO THE RAMP TO UMBILO



transport

Department:
Transport
Province of KwaZulu-Natal

GAZETTE

LGKZNG20-2023-AUG

REGION: ALL

ROAD/R102, CONTINUE ONTO UMBILO ROAD/R102, TURN LEFT ONTO RICK TURNER ROAD, TURN RIGHT ONTO MAZISI KUNENE ROAD.
NEW COMPLEX
HEAD NORTHEAST ON SAVAGE STREET TOWARD GROSVENOR ROAD, TURN RIGHT ONTO GROSVENOR ROAD, TURN RIGHT ONTO RICK TURNER ROAD, TURN LEFT ONTO MAZISI KUNENE ROAD.
WAKESLEIGH
HEAD NORTHEAST ON WAKESLEIGH ROAD/M10 TOWARD CLIFFVIEW ROAD, TURN RIGHT ONTO RICK TURNER ROAD, TURN LEFT ONTO MAZISI KUNENE ROAD.
276 BRICKFIELD ROAD
HEAD SOUTH ON FELIX DLAMINI ROAD/M10 TOWARD CHERRY AVENUE, USE THE RIGHT 2 LANES TO TURN RIGHT ONTO JAN SMUTS HIGHWAY/KING CETSHTWAYO HIGHWAY/M10, SLIGHT LEFT ONTO VUSI MZIMELA ROAD/M10, TURN LEFT ONTO RICK TURNER ROAD, TURN LEFT ONTO MAZISI KUNENE ROAD.
KHAYELISHA
HEAD NORTH ON SARNIA ROAD TOWARD LEEDS ROAD.
22 SARNIA ROAD, UMBILO, BEREA, 4075
HEAD NORTH ON SARNIA ROAD TOWARD UMBILO ROAD/R102, USE ANY LANE TO TURN SLIGHTLY RIGHT ONTO UMBILO ROAD/R102 USE THE RIGHT 2 LANES TO TURN SLIGHTLY RIGHT ONTO MAGWAZA MAPHALALA STREET/R102, TURN RIGHT ONTO ALAN PATON ROAD, TURN RIGHT ONTO SYDNEY ROAD/R102.
LOUIS BOTHA
HEAD NORTHEAST ON PRINCESS ALICE AVENUE, TURN RIGHT ONTO ALBERT DLOMO ROAD, TURN RIGHT ONTO ZK MATHEWS ROAD, TURN LEFT ONTO RICK TURNER ROAD, USE THE LEFT 2 LANES TO TURN LEFT ONTO UMBILO ROAD/R102.
JUNIPER RESIDENCE
TAKE PETER MOKABA ROAD/PETER MOKABA RIDGE, KING DINUZULU ROAD N AND ZK MATHEWS ROAD TO SPIWE ZUMA AVENUE IN UMBILO, HEAD SOUTHWEST ON PETER MOKABA ROAD/PETER MOKABA RIDGE TOWARD HARTLEY ROAD, TURN LEFT ONTO KING DINUZULU ROAD N, USE THE RIGHT 2 LANES TO TURN RIGHT ONTO BOTANIC GARDENS ROAD, CONTINUE ONTO CLEAVER ROAD, CONTINUE ONTO BULWER ROAD, CONTINUE ONTO ZK MATHEWS ROAD, AT THE ROUNDABOUT, TAKE THE 1ST EXIT ONTO SPIWE ZUMA AVENUE, TURN LEFT ONTO UMBILO ROAD/R102.
DUNSTAPLE HEIGHTS
PICK UP DUNSTAPLE HEIGHTS, 11 DUNSTAPLE CRESCENT, VIA VARSITY ROAD STOP UNIVERSITY RETURN TRIP WESTVILLE CAMPUS VIA VARSITY ROAD TO DUNSTAPLE CRESCENT, RESERVOIR HILLS.
KIES AVENUE
PICK UP KIES AVENUE, VIA HAYDEN ROAD, WHITTAKER ROAD, UMGUDULU ROAD, VARSITY ROAD STOP UNIVERSITY, RETURN TRIP UNIVERSITY VIA VARSITY DRIVE, UMGUDULU ROAD, WHITTAKER ROAD, HAYDEN ROAD TO KIES AVENUE.
UMBLO ROAD
PICK UP UMBILO ROAD, VIA LANCERS ROAD, BEREA ROAD, N3, JAN SMUTS HIGHWAY, ESSEX TERRACE, UNIVERSITY ROAD, STOP AT UNIVERSITY, RETURN TRIP UNIVERSITY ROAD, VIA ESSEX TERRACE, JAN SMUTS HIGHWAY, N3, BEREA ROAD, LANCERS ROAD TO UMBILO ROAD.
FELIX DLAMINI RD
PICK UP FELIX DLAMINI ROAD, VIA ALPINE ROAD, UMGENI ROAD, VARSITY DRIVE STOP VARSITY, RETURN TRIP VARSITY ROAD VIA UMGENI ROAD, ALPINE ROAD TO FELIX DLAMINI ROAD.
O' FLATORY ROAD
O' FLATORY ROAD VIA QUARRY ROAD TO VARSITY DRIVE STOP UNIVERSITY, RETURN UNIVERSITY VARSITY ROAD VIA QUARRY ROAD TO O' FLAHERTY ROAD.
ANTON LEMBEDE STREET
ANTON LEMBEDE STREET VIA ALLIWAL STREET, N3, JAN SMUTS HIGHWAY, ESSEX TERRACE TO VARSITY DRIVE STOP UNIVERSITY. RETURN TRIP UNIVERSITY VARSITY DRIVE VIA ESSEX TERRACE, JAN SMUTS HIGHWAY, N3, ALLIWAL STREET TO ANTON LEMBEDE STREET.
MAHATMA GANDHI STREET
MAHATMA GANDHI STREET VIA ANTON LEMBEDE STREET, N3, JAN SMUTS HIGHWAY, ESSEX TERRACE, VARSITY DRIVE TO UNIVERSITY. RETURN UNIVERSITY VARSITY DRIVE VIA ESSEX TERRACE, JAN SMUTS HIGHWAY, N3, ANTON LEMBEDE STREET TO MAHATMA GANDHI STREET.
ANTON LEMBEDE STREET
ANTON LEMBEDE STREET VIA ALLIWAL STREET, N3, JAN SMUTS HIGHWAY, ESSEX TERRACE TO VARSITY DRIVE STOP UNIVERSITY. RETURN TRIP UNIVERSITY VARSITY DRIVE VIA ESSEX TERRACE, JAN SMUTS HIGHWAY, N3, ALLIWAL STREET TO ANTON LEMBEDE STREET.
VARSITY DRIVE
START VARSITY DRIVE STOP AT UNIVERSITY. RETURN DOWN VARSITY DRIVE.
JOSEPH NDULI ROAD
START JOSEPH NDULI ROAD VIA DR YUSUFF DADDOD ROAD, DIAKONIA AVENUE, JOSEPH NTULI ROAD, N3, JAN'S SMUTS HIGHWAY, ESSEX TERRACE TO VARSITY DRIVE STOP AT UNIVERSITY. RETURN VARSITY DRIVE, ESSEX TERRACE, JAN SMUTS HIGHWAY, N3, JOSEPH NTULI, DIAKONIA AVENUE, DR YUSUFF DADDOD ROAD TO JOSEPH NDULI ROAD.
HUNT ROAD
START HUNT ROAD VIA MOORE ROAD, BEREA ROAD, N3, JAN SMUTS HIGHWAY, ESSEX TERRACE TO VARSITY DRIVE. RETURN FROM VARSITY DRIVE, VIA ESSEX TERRACE, JAN SMUTS HIGHWAY, N3, BEREA ROAD, MOORE ROAD, HUNT ROAD.
RIPPON ROAD
START RIPPON ROAD, VIA LOCKSEY DRIVE, JAN SMUTS HIGHWAY, ESSEX TERRACE TO VARSITY DRIVE. RETURN VARSITY DRIVE, ESSEX TERRACE, JAN'S SMUTS HIGHWAY, LOCKSEY DRIVE TO RIPPON ROAD.
BEATRICE STREET
START BEATRICE ST VIA N3, JAN SMUTS HIGHWAY, ESSEX TERRACE TO VARSITY DRIVE. RETURN VARSITY DRIVE VIA ESSEX TERRACE, JAN SMUTS HIGHWAY, N3 TO BEATRICE STREET.
RUTHERFORD ST
START RUTHERFORD STREET VIA, VICTORIA EMBANKMENT, JOSEPH NTULI, N3, JAN SMUTS, ESSEX TERRACE TO VARSITY DRIVE. RETURN VARSITY DRIVE VIA ESSEX TERRACE, JAN SMUTS HIGHWAY, JOSEPH NTULI, VICTORIA EMBANKMENT TO RUTHERFORD STREET.
BEREA ROAD
START BEREA ROAD, N3, JAN SMUTS HIGHWAY, ESSEX TERRACE TO VARSITY DRIVE. RETURN FROM VARSITY DRIVE, VIA ESSEX TERRACE, JAN SMUTS HIGHWAY, N3, BEREA ROAD.
HOLZNER ROAD
START HOLZNER ROAD, VIA RUDOLF ROAD, ABBOT FRANCIS ROAD TO MARIAN ROAD. RETURN FROM MARIAN ROAD VIA ABBOT FRANCIS ROAD, RUDOLF ROAD TO HOLZNER ROAD.
KINGS ROAD
START KINGS ROAD VIA CROMPTON STREET, CAVERSHAM ROAD AND FORREST ROAD TO MARIAN ROAD. RETURN MARIAN ROAD VIA FORREST ROAD, CAVERSHAM ROAD, CROMPTON STREET TO KINGS ROAD.
SCHOOL ROAD
START SCHOOL ROAD VIA JOSIAH GUMEDE STREET, CROMPTON ROAD, FORREST ROAD TO MARIANHILL ROAD. RETURN MARIANHILL ROAD VIA FORREST ROAD, CROMPTON ROAD, JOSIAH GUMED STREET TO SCHOOL ROAD.
BELLTOWER ROAD
START BELLTOWER ROAD VIA JACARANDA ROAD, NAGINA DRIVE, RICHMOND ROAD TO MARIANHILL ROAD. RETURN MARIANHILL ROAD VIA RICHMOND ROAD, NAGINA DRIVE, JACARANDA ROAD TO BELLTOWER ROAD.
MARIAN DRIVE
START MARIAN DRIVE VIA UNDERWOOD ROAD, FORREST ROAD TO MARIANHILL ROAD. RETURN MARIANHILL ROAD, FORREST ROAD, UNDERWOOD ROAD TO MARIAN DRIVE.
ANTON LEMBEDE
START ANTON LEMBEDE STREET VIA SAMORA MACHEL ROAD, PARRY ROAD, BRAM FISCHER ROAD, DAVID WEBSTER ROAD, N3, RICHMOND ROAD TO MARIANHILL ROAD. RETURN MARIANHILL ROAD, RICHMOND ROAD, N3, DAVID WEBSTER ROAD, BRAM FISCHER ROAD, PARRY ROAD, SAMORA MACHEL ROAD TO ANTON LEMBEDE ROAD.
PARRY
START PARRY ROAD, BRAM FISCHER ROAD, DAVID WEBSTER ROAD, N3, RICHMOND ROAD TO MARIANHILL ROAD. RETURN MARIANHILL ROAD, RICHMOND ROAD, N3, DAVID WEBSTER ROAD, BRAM FISCHER ROAD, PARRY ROAD.



transport

Department:
Transport
Province of KwaZulu-Natal

GAZETTE

LGKZNG20-2023-AUG

REGION: ALL

HENRY ROAD
START HENRY ROAD VIA ALPINE ROAD, N2, N3, RICHMOND ROAD TO MARIANHILL ROAD. RETURN MARIANHILL ROAD, RICHMOND ROAD, N3, N2, ALPINE ROAD, TO HENRY ROAD.
KING DINIZULU ROAD
KING DINIZULU ROAD VIA, CANTEBURY GROVE, N3, RICHMOND ROAD TO MARIANHILL ROAD. RETURN MARIANHILL ROAD VIA RICHMOND ROAD, N3, CANTEBURY ROAD, TO DINIZULU ROAD.
BEREA ROAD
START BERE ROAD VIA DR. PILELEY KASEME STREET, N3, RICHMOND ROAD TO MARIANHILL ROAD. RETURN MARIAN HILL ROAD VIA RICHMOND ROAD, N3, PILELEY KASEME STREET, BERE ROAD.
RANSHAW ROAD
START RANSHAW ROAD VIA UMBILO ROAD, BERE ROAD, N3, RICHMOND ROAD, TO MARIANHILL ROAD. RETURN MARIANHILL ROAD VIA RICHMOND ROAD, N3, BERE ROAD, UMBILO ROAD, TO RANSHAW ROAD.
WILLS ROAD
START WILLS ROAD VIA MILTON ROAD, JULIUS NYERERE ROAD, N3, RICHMOND ROAD TO MARIANHILL ROAD. RETURN MARIANHILL ROAD, VIA RICHMOND ROAD, N3, JULIUS NYERERE ROAD, MILTON ROAD TO WILLS ROAD.
DR. YUSAF DADDOO STREET
START DR. YUSAF DADDOO STREET VIA LOUISE STREET, DAVID WEBSTER ROAD, N3, RICHMOND ROAD TO MARIANHILL ROAD. RETURN MARIANHILL ROAD, RICHMOND ROAD, N3, DAVID WEBSTER ROAD, LOUISE STREET TO DR. YUSUF DADDOO STREET.
UMBLO ROAD
START UMBLO ROAD VIA ALAN PATON ROAD, DINIZULU ROAD, N3, RICHMOND ROAD TO MARIANHILL ROAD. RETURN TRIP MARIANHILL ROAD VIA RICHMOND ROAD, N3, DINIZULU DRIVE, ALAN PATON ROAD TO UMBLO ROAD.
MAHATMA GANDHI ROAD
START MAHATMA GANDHI ROAD VIA ANTON LEMBEDE STREET, STALWART SIMALENE STREET, N3, RICHMOND ROAD TO MARINHILL ROAD. RETURN MARIANHILL ROAD, RICHMOND ROAD, N3, STALWART SIMALENE STREET, ANTON LEMBEDE STREET TO MAHATMA GANDHI ROAD.
SHEARER ROAD
START SHEARER ROAD, VIA MAHATMA GANDHI ROAD, ANTON LEMBEDE STREET, STALWART SIMALENE STREET, N3, RICHMOND ROAD TO MARINHILL ROAD. RETURN MARIANHILL ROAD, RICHMOND ROAD, N3, STALWART SIMALENE STREET, ANTON LEMBEDE STREET, MAHATMA GANDHI ROAD TO SHEARER ROAD.
HOSPITAL ROAD
START HOSPITAL ROAD VIA MAHATMA GANDHI ROAD, ANTON LEMBEDE STREET, STALWART SIMALENE STREET, N3, RICHMOND ROAD TO MARINHILL ROAD. RETURN MARIANHILL ROAD, RICHMOND ROAD, N3, STALWART SIMALENE STREET, ANTON LEMBEDE STREET, MAHATMA GANDHI ROAD TO HOSPITAL ROAD.
VARSITY DRIVE
START VARSITY DRIVE VIA QUARRY ROAD, M19, CAVERSHAM ROAD, MARIANHILL ROAD. RETURN MARIANHILL ROAD VIA CAVERSHAM ROAD, M19, QUARRY ROAD TO VARSITY DRIVE.
STEVE BIKO ROAD
START STEVE BIKO ROAD VIA KING DINIZULU ROAD, N3, RICHMOND ROAD TO MARIANHILL ROAD. RETURN TRIP MARINHILL ROAD VIA RICHMOND ROAD, N3, KING DINIZULU ROAD TO STEVE BIKO ROAD.
DUNCAN BARRET ROAD
START DUNCAN BARRET ROAD VIA BALFOUR ROAD, SANDERSON STREET, JOSIAH GUMEDE ROAD, CAVERSHAM STREET TO MARIANHILL ROAD. RETURN MARIANHILL ROAD, CAVERSHAM ROAD, JOSIAH GUMEDE ROAD, SANDERSON STREET, BALFOUR ROAD TO DUNCAN BARRET ROAD.
TRIO PLACE
START TRIO PLACE, VIA BURO CRESCENT, N3, RICHMOND ROAD TO MARIANHILL ROAD. RETURN TRIP MARIANHILL ROAD, RICHMOND ROAD, N3, BURO CRESCENT TO TRIO PLACE.
NATIONALLY
FROM UNIVERSITY TO TRAVEL NATIONALLY FOR SPECIAL EVENTS WITHIN SOUTH AFRICA.



transport

Department:
Transport
Province of KwaZulu-Natal

GAZETTE

LGKZNG20-2023-AUG

REGION: ALL

1) Application Number: APP0160366	2) Gazette Number: LGKZNG20-2023-AUG
3) Applicant: SE MLAMBO ID NO. 7406285903086 Association: UMZUMBE TAXI OWNERS ASSOCIATION	4) Applicant Address: P.O BOX 3192 UMZUMBE
5) Existing Licence Holder: NOT APPLICABLE ID NO. NOT APPLICABLE	4226 6) Existing Licence Holder Address: NOT APPLICABLE
7) Type of application: NEW OPERATING LICENCE	8) Operating Licence Number: NOTAVAILABLE
9) Vehicle Type: MINIBUS	10) 1 X 15 (SEATED) + 0 (STANDING)
11) Region: UGU-OGWINI	
12.1	22063U22063V00165427 - UMZUMBE TO HIBBERDENE EXIT 2 TO HIBBERDENE FROM UMZUMBE TAXI RANK TO ALL VILLAGES WITHIN UMZUMBE, NAMES OF THE VILLAGES: KWALONGWA FAIRVIEW, MORRISON, MSWILILI, PEAK, STORE, ODEKE, MAGOG, QWABE, MAHLAHLANE, KWAAMDACA, TRIBIAL COURT, COMMUNITY HALL, KWAMADLALA, PICK AND DROP PASSENGERS AND EXIST TO DIFFERENT DESTINATION. PROCEED WITH D150 PASSING FAIRVIEW MISSION, TURN LEFT JOINING M4 TO DURBAN PROCEED STRAIGHT INTO BROOK STREET RANK NO 90. OFFLOAD AND LOAD PASSENGERS AND RETURN TO UMZUMBE RANK IN REVERSE OERDER.
12.2	22063U22066V10165435 - UMZUMBE TO UMZINTO EXIT 4 TO UMZINTO FROM UMZUMBE TAXI RANK TO ALL VILLAGES WITHIN UMZUMBE, NAMES OF THE VILLAGES: KWALONGWA FAIRVIEW, MORRISON, MSWILILI, PEAK, STORE, ODEKE, MAGOG, QWABE, MAHLAHLANE, KWAAMDACA, TRIBIAL COURT, COMMUNITY HALL, KWAMADLALA, PICK AND DROP PASSENGERS AND EXIST TO DIFFERENT DESTINATION. PROCEED WITHIN D150 PASSING FAIRVIEW MISSION TURN LEFT JOINING R102 PROCEED STRAIGHT WITH R102 TURN RIGHT JOINING FREEWAY N2 NORTH, TURN LEFT UMZINTO NORTH R612, TURN LEFT INTO R612. UMZINTO NRTH PROCEED WITH R612, RIGHT INTO UMZINTO PASS SET OF ROBOTS TURN RIGHT INTO MAIN ROAD, RIGHT INTO UMZINTO TAXI RANK DROP OFF LOAD RETURN TO THE UMZUMBE ON THE SAME ROUTE.
12.3	22063U22067A00165443 - UMZUMBE TO PORT SHEPSTONE EXIT 5 TO PORT SHEPSTONE. FROM UMZUMBE TAXI RANK TO ALL VILLAGES WITHIN UMZUMBE, NAMES OF THE VILLAGES: KWALONGWA FAIRVIEW, MORRISON, MSWILILI, PEAK, STORE, ODEKE, MAGOG, QWABE, MAHLAHLANE, KWAAMDACA, TRIBIAL COURT, COMMUNITY HALL, KWAMADLALA, PICK AND DROP PASSENGERS AND EXIST TO DIFFERENT DESTINATION. PROCEED WITH D150 PASSING FAIRVIEW MISSION TURN RIGHT JOINING R102 PROCEED STRAIGHT, ROBOT TURN RIGHT IMMEDIATE LEFT, RIGHT STRAIGHT TO THE TAXI RANK OFF LOAD AND BACK TO UMZUMBE.
12.4	22063U22067A00165445 - UMZUMBE TO PORT SHEPSTONE EXIT 7 TO PORT SHEPSTONE FROM UMZUMBE TAXI RANK TO ALL VILLAGES WITHIN UMZUMBE, NAMES OF THE VILLAGES: KWALONGWA FAIRVIEW, MORRISON, MSWILILI, PEAK, STORE, ODEKE, MAGOG, QWABE, MAHLAHLANE, KWAAMDACA, TRIBIAL COURT, COMMUNITY HALL, KWAMADLALA, PICK AND DROP PASSENGERS AND EXIST TO DIFFERENT DESTINATION. QWABE PROCEED WITH D195 PASS ASSISI CLINIC STRAIGHT TO OSHABENI AND TAKE RIGHT TURN TO BATSTONES DRIFT CROSS UMZIMKHULU BRIDGE TURN LEFT TO SUGSRMILL ROAD AND JOIN NELSON MANDELA DRIVE AND PROCEED TO PORT SHEPSTONE TAXI RANK.
12.5	22063U22067A00165459 - UMZUMBE QWABE TO PORT SHEPSTONE ALTERNATIVE EXIT. FROM UMZUMBE, QWABE TO PORT SHEPSTONE FROM UMZUMBE TAXI RANK TO ALL VILLAGES WITHIN UMZUMBE, NAMES OF THE VILLAGES: KWALONGWA FAIRVIEW, MORRISON, MSWILILI, PEAK, STORE, ODEKE, MAGOG, QWABE, MAHLAHLANE, KWAAMDACA, TRIBIAL COURT, COMMUNITY HALL, KWAMADLALA, PICK AND DROP PASSENGERS AND EXIST TO DIFFERENT DESTINATION. PROCEED WITH D195 RIGHT TO LOISIANA ROAD PROCEED LOUISIANA INTERSECTION CROSS ST FAITS ROAD TO BATSTONES DRIFT ROAD UMZIMKHULU BRIDGE LEFT TO SUGARMILL ROAD AND JOIN NELSON MANDELA DRIVE AND PROCEED TO PORT SHEPSTONE.
12.6	22063U220B5600165434 - UMZUMBE TO MAGISTRATE COURT EXIT 3 TO MAGISTRATE COURT FROM UMZUMBE TAXI RANK TO ALL VILLAGES WITHIN UMZUMBE, NAMES OF THE VILLAGES: KWALONGWA FAIRVIEW, MORRISON, MSWILILI, PEAK, STORE, ODEKE, MAGOG, QWABE, MAHLAHLANE, KWAAMDACA, TRIBIAL COURT, COMMUNITY HALL, KWAMADLALA, PICK AND DROP PASSENGERS AND EXIST TO DIFFERENT DESTINATION. PROCEED WITH D150, PASSING FAIRVIEW MISSION TURN LEFT JOINING R102, ISIPHOFU ROAD TURN LEFT OR RIGHT INTO MAGISTRATE COURT DROP, PICK AND RETURN IN REVERSE TO UMZUMBE.



transport

Department:
Transport
Province of KwaZulu-Natal

GAZETTE

LGKZNG20-2023-AUG

REGION: ALL

1) Application Number: APP0160393	2) Gazette Number: LGKZNG20-2023-AUG
3) Applicant: MJ MTHEMBU ID NO. 5202125478088 Association: CLERMONT AND KWADABEKA TAXI OWNERS ASS.	4) Applicant Address: 15 ICENA LANE KLOOF 3610
5) Existing Licence Holder: NOT APPLICABLE ID NO. NOT APPLICABLE	6) Existing Licence Holder Address: NOT APPLICABLE
7) Type of application: NEW OPERATING LICENCE	8) Operating Licence Number: LGKZN1503000756
9) Vehicle Type: MINIBUS TAXI	10) 1 X 9-16 (SEATED) + 0 (STANDING)
11) Region: DURBAN WEST	
12.1	21004R2206RK00048118 - CLERMONT TO DURBAN FROM CLERMONT TAXI RANK TURN RIGHT INTO CLERMONT ROAD, JOIN POSSELT ROAD, TURN LEFT INTO OTTO VOLEK ROAD JOIN STAPLETON ROAD, TURN RIGHT INTO M13 JOIN N3, WESTERN FREE WAY, TURN RIGHT INTO GREY STREET, TURN LEFT INTO WEST STREET, TURN LEFT INTO ALIHAL STREET, TURN LEFT INTO PINE STREET, TURN RIGHT INTO RUSSELL STREET, TURN LEFT INTO LEOPOLD STREET, JOIN MARKET STREET, UNIVERSITY AVENUE TURN RIGHT INTO RANK NO.231 WARWICK AVENUE AND RETURN WITH WARWICK AVENUE, TURN LEFT INTO CANNONGATE ROAD ONTO N3 OFF RAMP AND USE SAME ROUTE TO CLERMONT TAXI RANK.
12.2	21004R2206P900048121 - CONDITIONS GENERAL CONDITIONS APPLICABLE TO ALL ROUTES: 1) PASSENGERS MAY BE PICKED UP AND/OR SET DOWN ONLY AT DESIGNATED TAXI RANKS OR TAXI STOPS, WHICH SHALL EXCLUDE BUS STOPS. 2) ON THE INBOUND TRIP TO DURBAN, NO PASSENGERS MAY BE PICKED UP EN ROUTE FROM ENTERING THE N3, UNTIL REACHING UNIVERSITY AVENUE TAXI RANK NO.231 3) ON THE TRIP TO MOLWENI WYEBANK, NO PASSENGERS MAY BE SET DOWN UNTIL REACHING M13. 4) ENTRY OR RANKING ON PRIVATE PROPERTY IS NOT PERMITTED WITHOUT THE WRITTEN PERMISSION OF THE LANDLORD, A COPY OF WHICH MUST BE SUPPLIED TO THE BOARD. 5) WITHOUT HAVING ENTERED INTO AN AGREEMENT WITH OTHER OPERATORS ON A COMMON ROUTE, AS CONTEMPLATED BY SECTION 88(2) OF ACT 2000, THE PICKING UP OR SETTING OF PASSENGERS ON SUCH AGREEMENT MUST BE SUPPLIED TO THE BOARD. 6) AT RANKS, WHETHER ON-STREET OR OFF-STREET, ONLY THE TAXIS THAT CAN BE ACCOMMODATED IN THE DEMARCATED AREA MAY OCCUPY THE RANK. EXCESS VEHICLES MUST HOLD ELSEWHERE. 7) RANK PERMITS OR LETTERS OF AUTHORITY MUST BE PRODUCED IN RESPECT OF ALL RANKS IN MUNICIPAL AREAS, IN PARTICULAR MAJOR TOWNS AND CITIES AND IN PARTICULAR INTER-PROVINCIAL DESTINATIONS. 8) THE ALLOCATION OF ANY ROUTE OR PORTION OF ROUTE IS SUBJECT TO THE CONDITION THAT IT HAS BEEN APPROVED AND ALLOCATED IN GOOD FAITH AND THAT SUCH ROUTE WILL BE INVALID SHOULD IT TRANSPIRE THAT THE ROUTE OR PORTION THERE OF WILL, OR HAS CAUSED CONFLICT DUE TO IT HAVING BEEN APPROVED BASED ON INCORRECT OR FALSE INFORMATION SUPPLIED TO THE BOARD OR AS RESULT OF AN ERROR, IN SUCH INSTANCE THE OPERATING LICENCE MUST BE RETURNED TO THE BOARD FOR CORRECTION. 9) THE VEHICLE MUST BE COVERED BY MOTOR VEHICLE INSURANCE AS WELL AS PERSONAL LIABILITY INSURANCE.
12.3	2206PC2206LS00050241 - KWADABEKA D TO DURBAN FROM KWADABEKA D TAXI RANK, PASSING KWADABEKA CLINIC TURN RIGHT INTO NORTH ROAD, TURN RIGHT INTO 3RD AVENUE, JOIN DINKELMAN ROAD, JOIN OTTO VOLEK ROAD, JOIN STAPLETON ROAD, TURN LEFT TO M13, JOIN N3, WESTERN FREE WAY, TURN RIGHT INTO GREY STREET, TURN LEFT INTO WEST STREET, TURN LEFT INTO ALIHAL STREET, TURN LEFT INTO PINE STREET, TURN RIGHT INTO RUSSEL STREET, TURN LEFT INTO LEOPOLD STREET, TURN RIGHT INTO CITY MARKET, UNIVERSITY AVENUE, TURN RIGHT INTO RANK NO. 231 WARWICK AVENUE AND RETURN WITH WARWICK AVENUE, TURN LEFT INTO CANNONGATE ROAD ALONG N3 OFF RAMP AND USING THE SAME ROUTE IN THE OPPOSITE DIRECTION AND PROCEED TO KWADABEKA D TAXI RANK.
12.4	2206PC2206LS00050243 - KK HOSTEL TO DURBAN FROM KK TAXI RANK TURN LEFT INTO NORTH ROAD, TURN RIGHT INTO 12TH STREET JOIN DINKELMAN ROAD JOIN OTTO VOLEK ROAD, JOIN STAPLETON ROAD, TURN RIGHT INTO M13 JOIN N3, TURN RIGHT INTO WESTERN FREEWAY, TURN RIGHT INTO GREY STREET, TURN LEFT INTO WEST STREET, TURN LEFT INTO ALIHAL STREET, TURN LEFT INTO PINE STREET, TURN RIGHT INTO RUSSEL STREET, TURN LEFT INTO LEOPOLD STREET, TO CITY MARKET, UNIVERSITY AVENUE, TURN RIGHT INTO RANK NO. 231/ WARWICK AVENUE AND RETURN WITH WARWICK AVENUE TURNING LEFT INTO CANNONGATE ROAD ALONG N3 OFF RAMP AND USING THE SAME ROUTE PROCEEDING TO KK HOSTEL TAXI RANK.
12.5	2206PC2206RK00050246 - KK HOSTEL TO PINETOWN FROM KK RANK TURN LEFT INTO NORTH ROAD, TURN RIGHT INTO 12TH STREET, JOIN DINKELMAN ROAD, TURN RIGHT INTO SHEPSTONE ROAD, TURN RIGHT INTO CROMPTON STREET, TURN RIGHT INTO UNION LANE, TURN LEFT INTO GLENUGIE ROAD, JOIN MOODIE STREET, TURN LEFT INTO HILL STREET INTO HILL STREET TAXI RANK AND RETURN WITH HILL STREET, TURN LEFT INTO MOODIE STREET, JOIN GLENUGIE ROAD, TURN RIGHT INTO LAUTH STREET, TURN LEFT INTO CROMPTON STREET, TURN LEFT INTO SHEPSTONE ROAD, TURN RIGHT INTO AND INTO KK TAXI RANK.
12.6	2206PC21004R00048109 - KWADABEKA A TO DURBAN FROM KWADABEKA A TAXI RANK, PASSING KK HOSTEL TURN LEFT INTO NORTH ROAD, TURN RIGHT INTO 3RD AVENUE JOIN DINKELMAN ROAD, JOINING OTTO VOLEK ROAD, JOIN STAPLETON ROAD, JOIN M13, JOIN N3 TURN RIGHT INTO WESTERN FREEWAY, TURN RIGHT INTO GREY STREET TURN LEFT INTO WEST STREET, TURN LEFT INTO ALIHAL STREET, TURN LEFT INTO PINE STREET, TURN RIGHT INTO RUSSEL STREET, TURN LEFT INTO LEOPOLD STREET, TO CITY MARKET, UNIVERSITY AVENUE TURN RIGHT INTO RANK NO. 231 WARWICK AVENUE AND RETURN WITH WARWICK AVENUE TURN LEFT INTO CANNONGATE ROAD ALONG N3 OFF RAMP AND USING THE SAME ROUTE IN THE OPPOSITE DIRECTION AND PROCEED TO KWADABEKA "A" TAXI RANK.
12.7	21004R2206RK00048119 - CLERMONT TO PINETOWN FROM CLERMONT TAXI RANK TURN RIGHT INTO CLERMONT ROAD JOIN POSSELT ROAD JOIN SHEPSTONE ROAD, TURN RIGHT INTO CROMPTON STREET, TURN RIGHT INTO UNION LANE, TURN LEFT INTO GLENUGIE ROAD JOIN MOODIE STREET, TURN RIGHT INTO HILL STREET INTO HILL STREET TAXI RANK. RETURN FROM HILL STREET TURN LEFT INTO MOODIE STREET JOIN GLENUGIE ROAD, TURN RIGHT INTO LAUTH STREET, TURN LEFT INTO CROMPTON STREET, TURN LEFT INTO SHEPSTONE ROAD JOIN POSSELT ROAD JOIN CLERMONT ROAD TURN RIGHT INTO NORTH ROAD TO CLERMONT TAXI RANK.



transport

Department:
Transport
Province of KwaZulu-Natal

GAZETTE

LGKZNG20-2023-AUG

REGION: ALL

12.8	<p>21004R2206P900048120 - CLERMONT TO WESTMEAD</p> <p>FROM CLERMONT TAXI RANK TURN INTO CLERMONT ROAD JOIN POSSELT ROAD JOIN SHEPSTONE ROAD, TURN RIGHT INTO CROMPTON STREET, TURN RIGHT INTO LAUGHT STREET, TURN LEFT INTO GLENUGIE ROAD, TURN LEFT INTO OLD MAIN ROAD, JOIN RICHMOND ROAD, TURN RIGHT INTO TRAFFORD ROAD JOIN GOODWOOD ROAD, TURN LEFT INTO MAHOGANY ROAD A TO A DESIGNATED TAXI STOP AND RETURN ALONG THE SAME ROUTE TO CLERMONT TAXI RANK.</p> <p>FROM CLERMONT TAXI RANK TURN RIGHT INTO CLERMONT ROAD JOIN POSSELT ROAD JOIN SHEPSTONE ROAD, TURN RIGHT INTO CROMPTON STREET, TURN RIGHT INTO LAUTH STREET, TURN LEFT INTO GLENUGIE ROAD, TURN RIGHT INTO OLD MAIN ROAD JOIN RICHMOND ROAD, TURN RIGHT INTO TRAFFORD ROAD JOIN HILLCLIMB ROAD TO MONZA TO A DESIGNATED TAXI STOP AND RETURN TO CLERMONT TAXI RANK ALONG THE SAME ROUTE.</p> <p>FROM CLERMONT TAXI RANK TURN RIGHT INTO CLERMONT ROAD JOIN POSSELT ROAD SHEPSTONE ROAD, TURN RIGHT INTO CROMPTON STREET, TURN RIGHT INTO LAUTH STREET, TURN LEFT INTO GLENUGIE ROAD TURN RIGHT INTO OLD MAIN ROAD JOIN RICHMOND ROAD, TURN RIGHT INTO ALEXANDER ROAD, TURN LEFT TO MALCOLM ROAD, TURN RIGHT INTO CIRCUIT ROAD, TURN RIGHT INTO CLARK ROAD, TURN LEFT INTO ALEXANDER ROAD TO A DESIGNATED TAXI STOP AND RETURN ALONG THE SAME ROUTE TO CLERMONT TAXI RANK.</p>
12.9	<p>2206PC2206RK00050236 - KWADABEKA A TO PINETOWN</p> <p>FROM KWADABEKA A TAXI RANK, PASSING KK HOSTEL TURN LEFT INTO NORTH ROAD, TURN LEFT INTO 3RD AVENUE JOINING DINKELMAN ROAD, TURN RIGHT INTO SHEPSTONE ROAD, TURN RIGHT INTO CROMPTON STREET, TURN RIGHT INTO UNION LANE, TURN LEFT INTO GLENUGIE ROAD JOINING MOODIE STREET, TURN LEFT INTO HILL STREET, INTO HILL STREET TAXI RANK AND RETURN WITH HILL STREET, TURN LEFT INTO MOODIE STREET JOIN GLENUGIE ROAD TURN RIGHT INTO LAUTH STREET, TURN LEFT INTO CROMPTON STREET, TURN LEFT INTO SHEPSTONE ROAD TURN RIGHT INTO DINKELMAN ROAD TURN LEFT INTO NORTH ROAD, AND PROCEED TO KWA-DABEKA A TAXI RANK.</p>
12.10	<p>2206PC2206RK00050238 - KWADABEKA D TO PINETOWN</p> <p>FROM KWA DABEKA, D TAXI RANK, PASSING KWA- DABEKA CLINIC TURN RIGHT INTO NORTH ROAD, TURN RIGHT INTO 3RD AVENUE JOIN DINKELMAN ROAD, TURN RIGHT INTO SHEPSTONE ROAD, TURN RIGHT INTO CROMPTON STREET, TURN RIGHT INTO UNION LANE, TURN LEFT INTO GLENUGIE ROAD JOIN MOODIE STREET, TURN RIGHT INTO HILL STREET, INTO HILL TAXI RANK AND RETURN WITH HILL STREET, TURN LEFT INTO MOODIE STREET JOIN GLENUGIE ROAD, TURN RIGHT INTO LAUTH STREET, TURN LEFT INTO CROMPTON STREET, TURN LEFT INTO SHEPSTONE ROAD, TURN RIGHT INTO DINKELMAN ROAD, TURN LEFT INTO 1ST AVENUE, LEFT INTO NORTH ROAD AND PROCEED TO KWA DABEKA "D" TAXI RANK.</p>
12.11	<p>2206PC2206RK00050247 - KK HOSTEL TO WESTMEAD</p> <p>FROM KK TAXI RANK TURN LEFT INTO NORTH ROAD, TURN RIGHT INTO 12TH STREET, JOIN DINKELMAN ROAD, TURN RIGHT INTO SHEPSTONE ROAD, TURN LEFT INTO CROMPTON STREET, TURN RIGHT INTO LAUTH STREET, TURN LEFT INTO GLENUGIE ROAD, TURN RIGHT INTO OLD MAIN ROAD, RICHMOND ROAD, TURN RIGHT INTO TRAFFORD STREET, JOIN GOODWOOD ROAD, TURN LEFT INTO MAHOGANY ROAD TO A DESIGNATED TAXI STOP AND RETURN ALONG THE SAME ROUTE TO KK TAXI RANK.</p> <p>FROM KK TAXI RANK TURN LEFT INTO NORTH ROAD, TURN RIGHT INTO 12TH STREET JOIN DINKELMAN ROAD, TURN RIGHT INTO SHEPSTONE ROAD, TURN RIGHT INTO CROMPTON STREET, TURN RIGHT INTO LAUGHT STREET, TURN LEFT INTO GLENUGIE ROAD, TURN RIGHT INTO OLD MAIN ROAD, RICHMOND ROAD, TURN RIGHT INTO TRAFFORD STREET JOIN HILLCLIMB ROAD, TO MONZA ROAD TO A DESIGNATED TAXI STOP, AND RETURN ALONG THE SAME ROUTE TO KK TAXI RANK.</p> <p>FROM KK TAXI RANK TURN LEFT INTO NORTH ROAD, TURN RIGHT INTO 3RD AVENUE JOIN DINKELMAN ROAD, TURN RIGHT INTO SHEPSTONE ROAD, TURN RIGHT INTO CROMPTON STREET, TURN RIGHT INTO LAUGHT ROAD, TURN LEFT INTO GLENUGIE ROAD, TURN RIGHT INTO OLD MAIN ROAD, RICHMOND ROAD, TURN RIGHT INTO ALEXANDER ROAD, TURN LEFT INTO MALCOM ROAD, TURN RIGHT INTO CIRCUIT ROAD, TURN RIGHT INTO CLARK ROAD, TURN LEFT UNTO ALEXANDER ROAD TO A DESIGNATED TAXI STOP, AND RETURN ALONG THE SAME ROUTE TO KK TAXI RANK.</p>



transport

Department:
Transport
Province of KwaZulu-Natal

GAZETTE

LGKZNG20-2023-AUG

REGION: ALL

1)	Application Number: APP0160414	2)	Gazette Number: LGKZNG20-2023-AUG
3)	Applicant: IKHWEZI BUS SERVICE (PTY) LTD ID NO. 1957/001045/07 Association: NOT AVAILABLE	4)	Applicant Address: ERF 4056 RESERVOIR HILLS DURBAN 4091
5)	Existing Licence Holder: NOT APPLICABLE ID NO. NOT APPLICABLE	6)	Existing Licence Holder Address: NOT APPLICABLE
7)	Type of application: NEW OPERATING LICENCE	8)	Operating Licence Number: NOTAVAILABLE
9)	Vehicle Type: OTHER	10)	1 X 0 (SEATED)
11)	Region: ETHEKWENI AND ILEMBE		
12.1	<p>KZPRERC2850538 - VARIOUS BUS ROUTES FOR IKHWEZI BUS SERVICES.</p> <p>ASMA COURT HEAD SOUTHEAST ON CRAIGHEAD PLACE TOWARD ROLAND CHAPMAN DRIVE TURN LEFT ONTO ROLAND CHAPMAN DRIVE, AT THE ROUNDABOUT, TAKE THE 3RD EXIT ONTO BLAMEY ROAD TURN LEFT TO MERGE ONTO M4 TOWARD CITY CENTRE, MERGE ONTO M4 FOLLOW M4 TO M L SULTAN ROAD IN GREYVILLE, BEREKA CONTINUE STRAIGHT TO STAY ON M4 TURN LEFT ONTO ANTON LEMBEDE STREET / M4 (SIGNS FOR SMITH STREET/N3/PIETERMARITZBURG) CONTINUE STRAIGHT TO STAY ON ANTON LEMBEDE STREET /M4, USE THE RIGHT 2 LANES TO TURN RIGHT ONTO JULIUS NYERERE STREET /M4/R102 CONTINUE STRAIGHT ONTO M L SULTAN ROAD.</p> <p>PENTING PROPERTIES DAVID WEBSTER HEAD WEST ON DAVID WEBSTER STREET/M4/R102 TOWARD DR YUSUF DADOO STREET USE THE 2ND FROM THE LEFT LANE TO STAY ON DAVID WEBSTER STREET/M4/R102 USE THE RIGHT LANE TO TURN SLIGHTLY RIGHT ONTO DAVID WEBSTER STREET USE THE 2ND FROM THE RIGHT LANE TO TURN RIGHT AT THE 2ND CROSS STREET ONTO JULIUS NYERERE STREET/M4/R102 CONTINUE STRAIGHT ONTO M L SULTAN ROAD.</p> <p>HLELO PROPERTIES HEAD EAST ON MAUD MFUSI STREET TOWARD JOSEPH NDULI STREET TURN LEFT AT THE 1ST CROSS STREET ONTO JOSEPH NDULI STREET TURN LEFT ONTO ANTON LEMBEDE STREET CONTINUE STRAIGHT ONTO ANTON LEMBEDE STREET/M4 USE THE RIGHT 2 LANES TO TURN RIGHT ONTO JULIUS NYERERE STREET/M4/R102 CONTINUE STRAIGHT ONTO M L SULTAN ROAD.</p> <p>LAVINO/ VALLEY VIEW HEAD EAST ON BANFIELD CRESCENT/VALLEY VIEW ROAD TOWARD IMESON ROAD TURN RIGHT ONTO EARL HAIG ROAD CONTINUE ONTO SPRINGFIELD ROAD/M17 TURN LEFT AT OVERPORT DRIVE CONTINUE ONTO JOHN ZIKHALI ROAD TURN RIGHT ONTO MARKET ROAD, M L SULTAN ROAD WILL BE ON THE LEFT.</p> <p>MANTON, AWAMI, DOLPHIN, MAVOVO HEAD NORTHEAST ON MOUNTBATTEN DRIVE TOWARD RIDDICK AVENUE, CONTINUE ONTO QUARRY ROAD TURN RIGHT ONTO O'FLAHERTY ROAD CONTINUE ONTO SHENFIELD PLACE, CONTINUE ONTO CLARE ROAD, CONTINUE STRAIGHT ONTO RANDES ROAD CONTINUE ON N3. DRIVE TO M L SULTAN ROAD IN GREYVILLE.</p> <p>KIFT PROPERTIES HEAD NORTHEAST ON CAMBRIDGE AVENUE TOWARD ELY ROAD, TURN LEFT ONTO HANNAH ROAD TURN RIGHT AT THE 1ST CROSS STREET ONTO UMBILO ROAD/R102 USE THE RIGHT 2 LANES TO TURN SLIGHTLY RIGHT ONTO MAGWAZA MAPHALALA STREET/R102 SLIGHT LEFT ONTO MAGWAZA MAPHALALA STREET, TURN LEFT ONTO KING DINUZULU ROAD/KING DINUZULU ROAD N TURN RIGHT ONTO BOTANIC GARDENS ROAD USE THE RIGHT 2 LANES TO TURN RIGHT ONTO CHRIS NTULI ROAD USE THE LEFT 2 LANES TO TURN LEFT ONTO M L SULTAN ROAD.</p> <p>CONCOST, PHILHAVEN, VILLA & WEINEMOORE HEAD SOUTHEAST ON CHE GUEVARA ROAD TOWARD CANTERBURY GROVE, TURN LEFT ONTO UMBILO ROAD CONTINUE ONTO LANCERS ROAD USE ANY LANE TO TURN LEFT ONTO JULIUS NYERERE STREET/M4/R102 CONTINUE STRAIGHT ONTO M L SULTAN ROAD</p> <p>PEARL STAR TAKE SHEPSTONE STREET TO BAY TERRACE IN SOUTH BEACH HEAD SOUTHEAST ON MAHATMA GANDHI ROAD TURN RIGHT ONTO BELL STREET, BELL STREET TURNS RIGHT AND BECOMES SHEPSTONE STREET, DRIVE FROM MARGARET MNCADI AVENUE TO DURBAN CENTRAL USE THE LEFT 2 LANES TO TURN LEFT ONTO BAY TERRACE, USE THE LEFT 3 LANES TO TURN SLIGHTLY LEFT ONTO MARGARET MNCADI AVENUE, FOLLOW JOE SLOVO STREET TO INGCUCE ROAD/R102 FOLLOW INGCUCE ROAD TO CARLISLE STREET TURN RIGHT ONTO M L SULTAN ROAD.</p> <p>TRITION TAKE MAY STREET TO EPSOM ROAD HEAD SOUTH ON MAY STREET TOWARD FIRST AVENUE TURN LEFT AT THE 1ST CROSS STREET ONTO FIRST AVENUE CONTINUE ON EPSOM ROAD, TAKE INGCUCE ROAD TO CARLISLE STREET IN DURBAN CENTRAL, DURBAN TURN LEFT ONTO EPSOM ROAD USE THE RIGHT LANE TO TURN SLIGHTLY RIGHT ONTO UMGENI ROAD/R102 TURN RIGHT ONTO CHARLOTTE MAXEKE STREET, TURN RIGHT ONTO INGCUCE ROAD/R102 CONTINUE STRAIGHT ONTO INGCUCE ROAD, TURN LEFT ONTO CARLISLE STREET, TURN RIGHT ONTO M L SULTAN ROAD.</p> <p>ALPINE & MEDINA CONTINUE TO FELIX DLAMINI ROAD/M10, HEAD NORTHEAST, TURN RIGHT TOWARD FELIX DLAMINI ROAD/M10 TAKE M17, STEPHEN DLAMINI ROAD AND JOHN ZIKHALI ROAD TO M L SULTAN ROAD IN GREYVILLE, TURN LEFT ONTO FELIX DLAMINI ROAD/M10, TURN RIGHT ONTO HENDRY ROAD/M17, TURN RIGHT ONTO EARL HAIG ROAD/M17 TURN RIGHT ONTO STEPHEN DLAMINI ROAD TURN LEFT AT OVERPORT DRIVE CONTINUE ONTO JOHN ZIKHALI ROAD TURN RIGHT ONTO MARKET ROAD.</p> <p>MASOBIYA HEAD WEST ON MASOBIYA MDLULI STREET TOWARD ROY ROAD/SHEPSTONE STREET CONTINUE ON SHEPSTONE STREET TAKE BRAM FISCHER ROAD TO CARLISLE STREET IN DURBAN CENTRAL TURN RIGHT ONTO ROY ROAD/SHEPSTONE STREET USE THE LEFT 2 LANES TO TURN LEFT ONTO BRAM FISCHER ROAD CONTINUE ONTO DAVID WEBSTER STREET/M4/R102 USE THE 2ND FROM THE RIGHT LANE TO TURN RIGHT ONTO JOE SLOVO STREET CONTINUE ONTO INGCUCE ROAD/R102 CONTINUE STRAIGHT ONTO INGCUCE ROAD TURN LEFT ONTO CARLISLE STREET TURN RIGHT ONTO M L SULTAN ROAD.</p> <p>URBAN VIEW / EMERALD HEAD NORTHWEST ON INGCUCE ROAD/R102 TOWARD CHARLOTTE MAXEKE STREET CONTINUE STRAIGHT ONTO INGCUCE ROAD TURN LEFT ONTO CARLISLE STREET TURN RIGHT ONTO M L SULTAN ROAD.</p> <p>SMITH STREET HEAD WEST ON ANTON LEMBEDE STREET TOWARD JOE SLOVO STREET USE THE RIGHT 2 LANES TO TURN RIGHT AT THE 1ST CROSS STREET ONTO JOE SLOVO STREET CONTINUE ONTO INGCUCE ROAD/R102 CONTINUE STRAIGHT ONTO INGCUCE ROAD TURN LEFT ONTO CARLISLE STREET TURN RIGHT ONTO M L SULTAN ROAD.</p> <p>BLENHAM, MASONIC, JEWITTS TAKE PRINCE STREET TO BAY TERRACE HEAD NORTHWEST ON PRINCE STREET TOWARD MASONIC ROAD TURN LEFT ONTO RUTHERFORD STREET, DRIVE FROM MARGARET MNCADI AVENUE TO DURBAN CENTRAL CONTINUE ONTO BAY TERRACE USE THE LEFT 3 LANES TO TURN SLIGHTLY LEFT ONTO MARGARET MNCADI AVENUE, FOLLOW JOE SLOVO STREET TO INGCUCE ROAD/R102 USE THE RIGHT 2 LANES TO TURN SLIGHTLY RIGHT TOWARD JOE SLOVO STREET CONTINUE ONTO JOE SLOVO STREET FOLLOW INGCUCE ROAD TO CARLISLE STREET CONTINUE ONTO INGCUCE ROAD/R102 CONTINUE STRAIGHT ONTO INGCUCE ROAD TURN LEFT ONTO CARLISLE STREET TURN RIGHT ONTO M L SULTAN ROAD.</p> <p>CITY CABIN, MAZEPPA DRIVE FROM BAY TERRACE AND MARGARET MNCADI AVENUE TO DURBAN CENTRAL HEAD EAST ON DR LANGALIBALELE DUBE STREET TOWARD ROBIN LANE, TURN RIGHT ONTO MORGE LANE TURN RIGHT ONTO BAY TERRACE USE THE LEFT 3 LANES TO TURN SLIGHTLY LEFT ONTO MARGARET MNCADI AVENUE FOLLOW JOE SLOVO STREET TO INGCUCE ROAD/R102 USE THE RIGHT 2 LANES TO TURN SLIGHTLY RIGHT TOWARD JOE SLOVO STREET CONTINUE ONTO JOE SLOVO STREET FOLLOW INGCUCE ROAD TO CARLISLE STREET CONTINUE ONTO INGCUCE ROAD/R102 CONTINUE STRAIGHT ONTO INGCUCE ROAD TURN LEFT ONTO CARLISLE STREET TURN RIGHT ONTO M L SULTAN ROAD.</p> <p>STERLING HEAD WEST ON CARLISLE ST TOWARD CROSS STREET TURN RIGHT ONTO M L SULTAN ROAD.</p> <p>RENAISSANCE HEAD WEST ON MAUD MFUSI STREET TOWARD LELLOS PASSAGE TURN RIGHT ONTO JOSEPH NDULI STREET TURN LEFT ONTO ANTON LEMBEDE</p>		



transport

Department:
Transport
Province of KwaZulu-Natal

GAZETTE

LGKZNG20-2023-AUG

REGION: ALL

STREET CONTINUE STRAIGHT ONTO ANTON LEMBEDE STREET/M4 USE THE RIGHT 2 LANES TO TURN RIGHT ONTO JULIUS NYERERE STREET/M4/R102 CONTINUE STRAIGHT ONTO M L SULTAN ROAD.

505 ANTON LEMBEDE

HEAD WEST ON ANTON LEMBEDE STREET TOWARD ALEXANDRA STREET CONTINUE STRAIGHT ONTO ANTON LEMBEDE STREET/M4 USE THE RIGHT 2 LANES TO TURN RIGHT ONTO JULIUS NYERERE STREET/M4/R102 CONTINUE STRAIGHT ONTO M L SULTAN ROAD.

JOE SLOVO

HEAD NORTH ON JOE SLOVO ST TOWARD DENIS HURLEY STREET CONTINUE ONTO INGCUCE ROAD/R102 CONTINUE STRAIGHT ONTO INGCUCE ROAD TURN LEFT ONTO CARLISLE STREET TURN RIGHT ONTO M L SULTAN ROAD.

EMDUBANI

HEAD NORTH ON STALWART SIMELANE STREET/M4 TOWARD KINGSMEAD WAY TURN LEFT ONTO KINGSMEAD WAY CONTINUE ON MASABALALA YENGWA AVENUE/M12, TAKE M4 AND INGCUCE ROAD TO CARLISLE STREET IN DURBAN CENTRAL TURN LEFT ONTO MASABALALA YENGWA AVENUE/M12 CONTINUE ONTO WALNUT ROAD USE THE RIGHT 2 LANES TO TURN RIGHT ONTO BRAM FISCHER ROAD/M4 USE THE 2ND FROM THE RIGHT LANE TO TURN RIGHT ONTO JOE SLOVO STREET CONTINUE ONTO INGCUCE ROAD/R102 CONTINUE STRAIGHT ONTO INGCUCE ROAD TURN LEFT ONTO CARLISLE STREET TURN RIGHT ONTO M L SULTAN ROAD

ST GERAN

TAKE LOCKSLEY DR TO JAN SMUTS HWY/KING CETHSWAYO HIGHWAY IN SHERWOOD, DURBAN HEAD SOUTHWEST ON RIPPOON ROAD TOWARD BAZLEY AVENUE CONTINUE ONTO LOCKSLEY DRIVE TAKE N3 TO CHRIS NTULI ROAD IN BEREA. EXIT FROM N3 TURN LEFT ONTO JAN SMUTS HIGHWAY/KING CETHSWAYO HIGHWAY USE THE LEFT LANE TO MERGE ONTO N3 VIA THE RAMP TO CITY/STAD, EXIT ONTO CHRIS NTULI ROAD, DRIVE TO M L SULTAN ROAD IN GREYVILLE, MERGE ONTO CHRIS NTULI ROAD, USE THE LEFT 2 LANES TO TURN LEFT ONTO M L SULTAN ROAD.

RIDE MZANZI, BIG GULF, HOFFMAN

GET ON N3 IN ASHLEY FROM RICHMOND ROAD/M1 HEAD SOUTHEAST TOWARD STOCKVILLE ROAD TURN LEFT ONTO STOCKVILLE ROAD TURN LEFT AT THE 1ST CROSS STREET ONTO RICHMOND ROAD/M1 USE THE RIGHT 2 LANES TO TURN RIGHT TO MERGE ONTO N3 TOWARD DURBAN, FOLLOW N3 TO CHRIS NTULI ROAD IN BEREA, EXIT FROM N3, MERGE ONTO N3 KEEP RIGHT TO STAY ON N3, EXIT ONTO CHRIS NTULI ROAD DRIVE TO M L SULTAN ROAD IN GREYVILLE, MERGE ONTO CHRIS NTULI ROAD USE THE LEFT 2 LANES TO TURN LEFT ONTO M L SULTAN ROAD.

HENWOOD 7TH AVE

HEAD SOUTHWEST ON SEVENTH AVENUE TOWARD MITCHELL CRESCENT, TURN RIGHT AT THE 1ST CROSS STREET ONTO MITCHELL CRESCENT, TURN LEFT ONTO AVONDALE ROAD, TURN LEFT ONTO JOHN ZIKHALI ROAD, TURN RIGHT ONTO MARKET ROAD, M L SULTAN WILL BE ON THE LEFT.

GREENWOOD PARK

TAKE PARK STATION ROAD AND MIMOSA ROAD TO CHRIS HANI ROAD/R102 IN GREENWOOD PARK HEAD NORTHEAST ON SANDERSON PLACE TOWARD PARK STATION ROAD TURN RIGHT ONTO PARK STATION ROAD SLIGHT RIGHT ONTO MIMOSA ROAD FOLLOW R102 TO SANDILE THUSI ROAD/M17 IN GREYVILLE, BEREA TURN RIGHT ONTO CHRIS HANI ROAD/R102 CONTINUE STRAIGHT TO STAY ON CHRIS HANI ROAD/R102 KEEP LEFT TO CONTINUE ON UMGENI ROAD/R102 CONTINUE ON SANDILE THUSI ROAD/M17. TAKE GLADYS MANZI ROAD TO M L SULTAN ROAD TURN RIGHT ONTO SANDILE THUSI ROAD/M17 TURN LEFT ONTO LILIAN NGOYI ROAD CONTINUE ONTO STREET MARYS AVENUE AT THE ROUNDABOUT, TAKE THE 2ND EXIT ONTO GLADYS MANZI ROAD TURN LEFT ONTO MARKET ROAD.

INDATSHANA

HEAD NORTH ON JOSEPH NDULI STREET TOWARD N3, USE THE 2ND FROM THE LEFT LANE TO TURN LEFT ONTO DAVID WEBSTER STREET/M4/R102 USE THE RIGHT LANE TO TURN SLIGHTLY RIGHT ONTO DAVID WEBSTER STREET, USE THE 2ND FROM THE RIGHT LANE TO TURN RIGHT AT THE 2ND CROSS STREET ONTO JULIUS NYERERE STREET/M4/R102 CONTINUE STRAIGHT ONTO M L SULTAN ROAD.

ABC CHAMBERS

HEAD NORTH ON JOE SLOVO STREET TOWARD DR PIXLEY KASEME STREET CONTINUE ONTO INGCUCE ROAD/R102 CONTINUE STRAIGHT ONTO INGCUCE ROAD, TURN LEFT ONTO CARLISLE STREET, TURN RIGHT ONTO M L SULTAN ROAD.

RWZ PROPS

HEAD EAST ON ISMAIL C MEER STREET TOWARD INGCUCE ROAD, TURN LEFT AT THE 1ST CROSS STREET ONTO INGCUCE ROAD, TURN LEFT ONTO CARLISLE STREET, TURN RIGHT ONTO M L SULTAN ROAD.

MC ARTHUR

HEAD EAST ON MAUD MFUSI STREET TOWARD JOSEPH NDULI STREET, TURN LEFT AT THE 1ST CROSS STREET ONTO JOSEPH NDULI STREET, SLIGHT LEFT TO STAY ON JOSEPH NDULI STREET, USE THE LEFT LANE TO TURN RIGHT ONTO JOHANNES NKOSI STREET/M4/R102 TURN LEFT ONTO CROSS STREET, TURN LEFT ONTO CARLISLE STREET TURN RIGHT ONTO M L SULTAN ROAD.

DAVERNPORT

HEAD NORTHEAST ON YORK AVE TOWARD CLARK ROAD, TURN LEFT ONTO CLARK ROAD, TURN RIGHT ONTO CLEAVER ROAD CONTINUE ONTO BOTANIC GARDENS ROAD, USE THE RIGHT 2 LANES TO TURN RIGHT ONTO CHRIS NTULI ROAD USE THE LEFT 2 LANES TO TURN LEFT ONTO M L SULTAN ROAD.

SHERWOOD

TAKE HUGO ROAD AND RANGLES ROAD TO N3 HEAD SOUTHEAST ON HUGO ROAD TOWARD EVERTON ROAD, TURN RIGHT ONTO EVERTON ROAD TURN RIGHT ONTO WATERFALL ROAD TURN LEFT ONTO RANGLES ROAD, FOLLOW N3 TO CHRIS NTULI ROAD, EXIT FROM N3, MERGE ONTO N3, EXIT ONTO CHRIS NTULI ROAD, DRIVE TO M L SULTAN ROAD IN GREYVILLE, MERGE ONTO CHRIS NTULI ROAD, USE THE LEFT 2 LANES TO TURN LEFT ONTO M L SULTAN ROAD.

BAYSIDE

HEAD WEST ON MONTY NAICKER ROAD TOWARD MARK LANE TURN RIGHT ONTO JOE SLOVO STREET, CONTINUE ONTO INGCUCE ROAD/R102 CONTINUE STRAIGHT ONTO INGCUCE ROAD, TURN LEFT ONTO CARLISLE STREET, TURN RIGHT ONTO M L SULTAN ROAD.

ROYAL O'FLAHERTY

HEAD SOUTH ON O'FLAHERTY ROAD TOWARD HULSTON ROAD, CONTINUE ONTO SHENFIELD PLACE, CONTINUE ONTO CLARE ROAD, CONTINUE STRAIGHT ONTO RANGLES ROAD, CONTINUE ON N3, DRIVE TO M L SULTAN ROAD IN GREYVILLE.

TRIO, MVILA, MBONAMBI, BRAZILIA, DR ZWANE

FOLLOW BARTLE ROAD AND STELLAWOOD ROAD TO UMBILO ROAD/R102 HEAD SOUTHEAST ON PROSPECT ROAD TOWARD BARTLE ROAD TURN LEFT ONTO BARTLE ROAD, TURN RIGHT ONTO STELLAWOOD ROAD, TURN LEFT ONTO UMBILO ROAD/R102, CONTINUE ON UMBILO ROAD TO GREYVILLE CONTINUE STRAIGHT ONTO UMBILO ROAD CONTINUE ONTO LANCERS ROAD, USE ANY LANE TO TURN LEFT ONTO JULIUS NYERERE STREET/M4/R102 CONTINUE STRAIGHT ONTO M L SULTAN ROAD.

UNICITY

TAKE SHEPSTONE STREET AND BRAM FISCHER ROAD TO CARLISLE STREET IN DURBAN CENTRAL HEAD EAST ON DR PIXLEY KASEME STREET TOWARD FAREWELL ROAD/SHEPSTONE STREET TURN LEFT AT THE 1ST CROSS STREET ONTO FAREWELL ROAD/SHEPSTONE STREET USE THE LEFT 2 LANES TO TURN LEFT ONTO BRAM FISCHER ROAD CONTINUE ONTO DAVID WEBSTER STREET/M4/R102 USE THE 2ND FROM THE RIGHT LANE TO TURN RIGHT ONTO JOE SLOVO STREET CONTINUE ONTO INGCUCE ROAD/R102 CONTINUE STRAIGHT ONTO INGCUCE ROAD, TURN LEFT ONTO CARLISLE STREET, TURN RIGHT ONTO M L SULTAN ROAD.

KINGSTON RES

TAKE DIAKONIA AVENUE TO MAYDON ROAD IN ALBERT PARK HEAD SOUTH ON PARK STREET TOWARD COLLEGE LANE TURN RIGHT ONTO DIAKONIA AVENUE FOLLOW SYDNEY ROAD/R102 AND RICK TURNER ROAD TO MAZISI KUNENE ROAD IN BEREA CONTINUE ONTO MAYDON ROAD TURN RIGHT ONTO MARGARET MNCADI AVENUE CONTINUE ONTO CHE GUEVARA ROAD USE THE LEFT 2 LANES TO TURN LEFT ONTO SYDNEY ROAD/R102 TURN RIGHT ONTO RICK TURNER ROAD TURN RIGHT ONTO MAZISI KUNENE ROAD.

SAN SABIL & ADDINGTON

TAKE SHEPSTONE STREET TO BAY TERRACE HEAD SOUTHWEST ON MASONIC ROAD TOWARD MAHATMA GANDHI ROAD, TURN LEFT ONTO MAHATMA GANDHI ROAD, TURN RIGHT ONTO SHEPSTONE STREET FOLLOW MARGARET MNCADI AVENUE, SYDNEY ROAD/R102 AND RICK TURNER ROAD TO MAZISI KUNENE ROAD IN BEREA USE THE LEFT 2 LANES TO TURN LEFT ONTO BAY TERRACE, USE THE LEFT 3 LANES TO TURN SLIGHTLY LEFT ONTO MARGARET MNCADI AVENUE, KEEP RIGHT TO STAY ON MARGARET MNCADI AVENUE, CONTINUE ONTO CHE GUEVARA ROAD USE THE LEFT 2 LANES TO TURN LEFT ONTO SYDNEY ROAD/R102, TURN RIGHT ONTO RICK TURNER ROAD, TURN RIGHT ONTO MAZISI KUNENE ROAD.

LANDMARK & HERMITAGE

TAKE SHEPSTONE STREET, BRAM FISCHER ROAD, DAVID WEBSTER STREET/M4/R102, N3, ... AND PRINCESS ALICE AVENUE TO MAZISI KUNENE ROAD IN BEREA, HEAD EAST ON WEST STREET TOWARD FAREWELL ROAD/SHEPSTONE STREET, TURN LEFT AT THE 1ST CROSS STREET ONTO FAREWELL ROAD/SHEPSTONE STREET USE THE LEFT 2 LANES TO TURN LEFT ONTO BRAM FISCHER ROAD CONTINUE ONTO DAVID WEBSTER STREET/M4/R102, KEEP RIGHT TO STAY ON DAVID WEBSTER STREET/M4/R102, USE ANY LANE TO MERGE ONTO N3 VIA THE RAMP TO PIETERMARITZBURG TAKE EXIT 3 TOWARD BEREA ROAD (S)/M13, MERGE ONTO KING DINUZULU ROAD/KING DINUZULU ROAD, USE THE LEFT LANE TO STAY ON KING DINUZULU ROAD/KING DINUZULU ROAD N, TURN LEFT ONTO MAZISI KUNENE ROAD, SLIGHT LEFT ONTO LAMONT ROAD, CONTINUE ONTO PRINCESS ALICE



transport

Department:
Transport
Province of KwaZulu-Natal

GAZETTE

LGKZNG20-2023-AUG

REGION: ALL

AVENUE, TURN RIGHT ONTO RICK TURNER ROAD, TURN RIGHT ONTO MAZISI KUNENE ROAD.

340 UMBILO & ESCOMBE

HEAD NORTHEAST ON UMBILO ROAD TOWARD ALAN PATON ROAD, DESTINATION WILL BE ON THE RIGHT

29 UMBILO ROAD

HEAD NORTHEAST ON UMBILO ROAD TOWARD KING DINUZULU ROAD/KING DINUZULU ROAD, TURN LEFT AT THE 1ST CROSS STREET ONTO KING DINUZULU ROAD, TURN LEFT ONTO CLEAVER ROAD CONTINUE ONTO BULWER ROAD, CONTINUE ONTO ZK MATHEWS ROAD, TURN RIGHT ONTO RICK TURNER ROAD, TURN RIGHT ONTO MAZISI KUNENE ROAD.

98 UMBILO & BERECA COVE

HEAD NORTHEAST ON UMBILO ROAD TOWARD CHE GUEVARA ROAD, TURN LEFT ONTO KING DINUZULU ROAD, DESTINATION WILL BE ON THE LEFT.

155 KING DINUZULU ROAD (SOUTH) BULWER, BERECA, 4083

HEAD NORTHWEST ON KING DINUZULU ROAD TOWARD CANTERBURY GROVE, TURN LEFT ONTO CLEAVER ROAD CONTINUE ONTO BULWER ROAD, CONTINUE ONTO ZK MATHEWS ROAD, TURN RIGHT ONTO RICK TURNER ROAD, TURN RIGHT ONTO MAZISI KUNENE ROAD.

ENTERPRISE

HEAD NORTHEAST ON SAMORA MACHEL STREET TOWARD SAMORA MACHEL STREET, FOLLOW M4 AND R102 TO RICK TURNER ROAD IN CONGELA, TURN LEFT ONTO BRAM FISCHER ROAD/M4, USE THE LEFT LANE TO CONTINUE ON DAVID WEBSTER STREET/M4/R102, CONTINUE STRAIGHT ONTO MARKET STREET/M4/R102, USE THE RIGHT 2 LANES TO TURN SLIGHTLY RIGHT ONTO MARKET STREET/R102 USE THE MIDDLE LANE TO TURN RIGHT ONTO ANTON LEMBEDE STREET/M4/R102 USE THE LEFT LANES TO TURN SLIGHTLY LEFT ONTO SYDNEY ROAD/R102, FOLLOW RICK TURNER ROAD TO MAZISI KUNENE ROAD IN BERECA, TURN RIGHT ONTO RICK TURNER ROAD, TURN RIGHT ONTO MAZISI KUNENE ROAD.

WESTPARK

HEAD NORTHEAST ON WEST ROAD TOWARD CRESCENT STREET SHARP LEFT ONTO CRESCENT STREET, TURN LEFT ONTO FELIX DLAMINI ROAD/M10, USE THE RIGHT 2 LANES TO TURN RIGHT ONTO JAN SMUTS HIGHWAY/KING CETSHWAYO HIGHWAY/M10, SLIGHT LEFT ONTO VUSI MZIMELA ROAD/M10, TURN LEFT ONTO RICK TURNER ROAD, TURN LEFT ONTO MAZISI KUNENE ROAD.

RESERVOIR HEIGHTS

HEAD SOUTHWEST ON HALPIN AVENUE TOWARD DUNKELD ROAD/MOUNTBATTEN DRIVE, CONTINUE ON MOUNTBATTEN DRIVE, TAKE N2 AND VUSI MZIMELA ROAD/M10 TO MAZISI KUNENE ROAD IN BERECA, SHARP LEFT ONTO DUNKELD ROAD/MOUNTBATTEN DRIVE, USE ANY LANE TO TURN LEFT TO MERGE ONTO M19, TURN RIGHT, TAKE THE RAMP ONTO N2, TAKE EXIT 161 TOWARD SOLOMON MAHLANGU DRIVE/M7, USE THE LEFT 2 LANES TO TURN LEFT ONTO SOLOMON MAHLANGU DRIVE/M7 (SIGNS FOR BLUFF/EDWIN SWALES V C DRIVE), TURN LEFT ONTO BELLAIR ROAD/VUSI MZIMELA ROAD/M10, TURN RIGHT ONTO RICK TURNER ROAD, TURN LEFT ONTO MAZISI KUNENE ROAD.

ACUTT STREET

HEAD SOUTH ON ACUTT STREET TOWARD MARGARET MNCADI AVENUE, FOLLOW MARGARET MNCADI AVENUE, SYDNEY ROAD/R102 AND RICK TURNER ROAD TO MAZISI KUNENE ROAD IN BERECA, TURN LEFT ONTO MARGARET MNCADI AVENUE, MAKE A U-TURN AT SAMORA MACHEL STREET, KEEP RIGHT TO STAY ON MARGARET MNCADI AVENUE, CONTINUE ONTO CHE GUEVARA ROAD, USE THE LEFT 2 LANES TO TURN LEFT ONTO SYDNEY ROAD/R102, TURN RIGHT ONTO RICK TURNER ROAD, TURN RIGHT ONTO MAZISI KUNENE ROAD.

CAMDEN

HEAD NORTH ON CAMDEN AVENUE TOWARD CLARK ROAD, TURN LEFT ONTO CLARK ROAD, TURN LEFT ONTO MAZISI KUNENE ROAD, SLIGHT LEFT ONTO LAMONT ROAD, CONTINUE ONTO PRINCESS ALICE AVENUE, TURN RIGHT ONTO RICK TURNER ROAD, TURN RIGHT ONTO MAZISI KUNENE ROAD.

KINROSS

HEAD NORTH ON PERCY OSBORN ROAD TOWARD INNES ROAD, FOLLOW INNES ROAD AND MUSGRAVE ROAD TO LENA AHRENS ROAD IN BULWER, TURN LEFT ONTO LENA AHRENS ROAD, TURN RIGHT ONTO RICK TURNER ROAD, TURN RIGHT ONTO MAZISI KUNENE ROAD.

ASPARA

TAKE INGCUCE ROAD TO DAVID WEBSTER STREET/M4/R102, HEAD EAST ON BERTHA MKHIZE STREET TOWARD INGCUCE ROAD, TURN LEFT AT THE 1ST CROSS STREET ONTO INGCUCE ROAD, TAKE N3, MAZISI KUNENE ROAD AND PRINCESS ALICE AVENUE TO MAZISI KUNENE ROAD IN BERECA, TURN LEFT ONTO DAVID WEBSTER STREET/M4/R102, KEEP RIGHT TO STAY ON DAVID WEBSTER STREET/M4/R102, USE ANY LANE TO MERGE ONTO N3 VIA THE RAMP TO PIETERMARITZBURG, TAKE EXIT 3 TOWARD BERECA ROAD (S)/M13, MERGE ONTO KING DINUZULU ROAD/KING DINUZULU ROAD N, USE THE LEFT LANE TO STAY ON KING DINUZULU ROAD/KING DINUZULU ROAD, TURN LEFT ONTO MAZISI KUNENE ROAD, SLIGHT LEFT ONTO LAMONT ROAD, CONTINUE ONTO PRINCESS ALICE AVENUE, TURN RIGHT ONTO RICK TURNER ROAD, TURN RIGHT ONTO MAZISI KUNENE ROAD.

VICTORIA

TAKE INGCUCE ROAD TO DAVID WEBSTER STREET/M4/R102, HEAD EAST ON BERTHA MKHIZE STREET TOWARD INGCUCE ROAD, TURN LEFT AT THE 1ST CROSS STREET ONTO INGCUCE ROAD, TAKE N3, MAZISI KUNENE ROAD AND PRINCESS ALICE AVENUE TO MAZISI KUNENE ROAD IN BERECA, TURN LEFT ONTO DAVID WEBSTER STREET/M4/R102, KEEP RIGHT TO STAY ON DAVID WEBSTER STREET/M4/R102, USE ANY LANE TO MERGE ONTO N3 VIA THE RAMP TO PIETERMARITZBURG, TAKE EXIT 3 TOWARD BERECA ROAD (S)/M13, MERGE ONTO KING DINUZULU ROAD/KING DINUZULU ROAD N, USE THE LEFT LANE TO STAY ON KING DINUZULU ROAD/KING DINUZULU ROAD, TURN LEFT ONTO MAZISI KUNENE ROAD, SLIGHT LEFT ONTO LAMONT ROAD, CONTINUE ONTO PRINCESS ALICE AVENUE, TURN RIGHT ONTO RICK TURNER ROAD, TURN RIGHT ONTO MAZISI KUNENE ROAD.

MAYVILLE & ALCOCK

HEAD NORTHWEST ON CHARLES STRACHAN ROAD TOWARD JAN SMUTS HIGHWAY/KING CETSHWAYO HIGHWAY, SHARP RIGHT ONTO JAN SMUTS HIGHWAY/KING CETSHWAYO HIGHWAY, TURN LEFT ONTO ROBINSON PLACE, TURN LEFT ONTO ALCOCK CRESCENT.

ALCOCK CRESCENT, MUSGRAVE, BERECA, 4001

TAKE ALCOCK CRESCENT TO JAN SMUTS HIGHWAY/KING CETSHWAYO HIGHWAY, TAKE MARY THIPHE STREET AND RICK TURNER ROAD TO MAZISI KUNENE ROAD, TURN LEFT ONTO MAZISI KUNENE ROAD.

GREENFIELDS

HEAD SOUTH ON RANGLES ROAD TOWARD MOSES KOTANE ROAD, KEEP RIGHT TO CONTINUE ON WATERFALL ROAD, TURN LEFT ONTO JAN SMUTS HIGHWAY/KING CETSHWAYO HIGHWAY/M10, TURN RIGHT ONTO VUSI MZIMELA ROAD/M10, TURN LEFT ONTO RICK TURNER ROAD, TURN LEFT ONTO MAZISI KUNENE ROAD.

SEABOARD

TAKE MARGARET MNCADI AVENUE, SYDNEY ROAD/R102 AND RICK TURNER ROAD TO MAZISI KUNENE ROAD IN BERECA, HEAD SOUTH ON MAHATMA GANDHI ROAD TOWARD TYZACK STREET, USE THE RIGHT 2 LANES TO TURN RIGHT ONTO ANTON LEMBEDE STREET, TURN LEFT ONTO CATO STREET, USE THE LEFT 2 LANES TO TURN RIGHT ONTO BAY TERRACE, USE THE LEFT 3 LANES TO TURN SLIGHTLY LEFT ONTO MARGARET MNCADI AVENUE, KEEP RIGHT TO STAY ON MARGARET MNCADI AVENUE, CONTINUE ONTO CHE GUEVARA ROAD, USE THE LEFT 2 LANES TO TURN LEFT ONTO SYDNEY ROAD/R102, TURN RIGHT ONTO RICK TURNER ROAD, TURN RIGHT ONTO MAZISI KUNENE ROAD.

VAUSE ROAD

HEAD SOUTHWEST ON STEPHEN DLAMINI ROAD TOWARD ST THOMAS ROAD, TURN RIGHT ONTO ST THOMAS ROAD, CONTINUE ON PETER MOKABA ROAD/PETER MOKABA RIDGE, TAKE MARY THIPHE STREET AND RICK TURNER ROAD TO MAZISI KUNENE ROAD, TURN LEFT ONTO PETER MOKABA ROAD/PETER MOKABA RIDGE, TURN RIGHT ONTO JAN SMUTS HIGHWAY/KING CETSHWAYO HIGHWAY, TURN LEFT ONTO BIDSTON ROAD, TURN RIGHT ONTO OWEN AVENUE, OWEN AVE TURN SLIGHTLY LEFT AND BECOMES MARY THIPHE STREET, TURN LEFT ONTO KALANDEN ROAD, TURN LEFT ONTO RICK TURNER ROAD, TURN LEFT ONTO MAZISI KUNENE ROAD.

DERBY

HEAD WEST ON DERBY STREET TOWARD GLADYS MANZI ROAD, TAKE BOTANIC GARDENS ROAD, BULWER ROAD, ZK MATHEWS ROAD AND RICK TURNER ROAD TO MAZISI KUNENE ROAD IN BERECA, USE ANY LANE TO TURN SLIGHTLY LEFT ONTO GLADYS MANZI ROAD/LOUISE LANE, CONTINUE ONTO JOHN ZIKHALI ROAD, TURN LEFT ONTO EDITH BENSON CRESCENT, EDITH BENSON CRESCENT TURN SLIGHTLY RIGHT AND BECOMES BOTANIC GARDENS ROAD, CONTINUE ONTO CLEAVER ROAD, CONTINUE ONTO BULWER ROAD, CONTINUE ONTO ZK MATHEWS ROAD, TURN RIGHT ONTO RICK TURNER ROAD, TURN RIGHT ONTO MAZISI KUNENE ROAD.

CARLISLE

HEAD WEST ON CARLISLE STREET TOWARD ISMAIL C MEER STREET, TURN LEFT ONTO MARKET ROAD, USE THE RIGHT 2 LANES TO TURN SLIGHTLY RIGHT ONTO MARKET STREET/R102, USE THE MIDDLE LANE TO TURN RIGHT ONTO ANTON LEMBEDE STREET/M4/R102, USE THE LEFT LANES TO TURN SLIGHTLY LEFT ONTO SYDNEY ROAD/R102, TURN RIGHT ONTO RICK TURNER ROAD, TURN RIGHT ONTO MAZISI KUNENE ROAD.

TREVOR COURT

TAKE DOON ROAD TO BLUFF ROAD IN CLAIRWOOD, DURBAN, HEAD NORTH ON BRIGHTON ROAD TOWARD WINCHELSEA AVENUE, TURN RIGHT ONTO DOON ROAD, TAKE SOLOMON MAHLANGU DRIVE/M7 AND UMBILO ROAD/R102 TO MAZISI KUNENE ROAD IN BERECA, TURN RIGHT ONTO BLUFF ROAD, USE THE LEFT 2 LANES TO TURN LEFT ONTO SOLOMON MAHLANGU DRIVE/M7, USE THE LEFT 2 LANES TO TURN LEFT ONTO THE RAMP TO UMBILO



transport

Department:
Transport
Province of KwaZulu-Natal

GAZETTE

LGKZNG20-2023-AUG

REGION: ALL

ROAD/R102, CONTINUE ONTO UMBILO ROAD/R102, TURN LEFT ONTO RICK TURNER ROAD, TURN RIGHT ONTO MAZISI KUNENE ROAD.
NEW COMPLEX
HEAD NORTHEAST ON SAVAGE STREET TOWARD GROSVENOR ROAD, TURN RIGHT ONTO GROSVENOR ROAD, TURN RIGHT ONTO RICK TURNER ROAD, TURN LEFT ONTO MAZISI KUNENE ROAD.
WAKESLEIGH
HEAD NORTHEAST ON WAKESLEIGH ROAD/M10 TOWARD CLIFFVIEW ROAD, TURN RIGHT ONTO RICK TURNER ROAD, TURN LEFT ONTO MAZISI KUNENE ROAD.
276 BRICKFIELD ROAD
HEAD SOUTH ON FELIX DLAMINI ROAD/M10 TOWARD CHERRY AVENUE, USE THE RIGHT 2 LANES TO TURN RIGHT ONTO JAN SMUTS HIGHWAY/KING CETSHTWAYO HIGHWAY/M10, SLIGHT LEFT ONTO VUSI MZIMELA ROAD/M10, TURN LEFT ONTO RICK TURNER ROAD, TURN LEFT ONTO MAZISI KUNENE ROAD.
KHAYELISHA
HEAD NORTH ON SARNIA ROAD TOWARD LEEDS ROAD.
22 SARNIA ROAD, UMBILO, BEREA, 4075
HEAD NORTH ON SARNIA ROAD TOWARD UMBILO ROAD/R102, USE ANY LANE TO TURN SLIGHTLY RIGHT ONTO UMBILO ROAD/R102 USE THE RIGHT 2 LANES TO TURN SLIGHTLY RIGHT ONTO MAGWAZA MAPHALALA STREET/R102, TURN RIGHT ONTO ALAN PATON ROAD, TURN RIGHT ONTO SYDNEY ROAD/R102.
LOUIS BOTHA
HEAD NORTHEAST ON PRINCESS ALICE AVENUE, TURN RIGHT ONTO ALBERT DLOMO ROAD, TURN RIGHT ONTO ZK MATHEWS ROAD, TURN LEFT ONTO RICK TURNER ROAD, USE THE LEFT 2 LANES TO TURN LEFT ONTO UMBILO ROAD/R102.
JUNIPER RESIDENCE
TAKE PETER MOKABA ROAD/PETER MOKABA RIDGE, KING DINUZULU ROAD N AND ZK MATHEWS ROAD TO SPIWE ZUMA AVENUE IN UMBILO, HEAD SOUTHWEST ON PETER MOKABA ROAD/PETER MOKABA RIDGE TOWARD HARTLEY ROAD, TURN LEFT ONTO KING DINUZULU ROAD N, USE THE RIGHT 2 LANES TO TURN RIGHT ONTO BOTANIC GARDENS ROAD, CONTINUE ONTO CLEAVER ROAD, CONTINUE ONTO BULWER ROAD, CONTINUE ONTO ZK MATHEWS ROAD, AT THE ROUNDABOUT, TAKE THE 1ST EXIT ONTO SPIWE ZUMA AVENUE, TURN LEFT ONTO UMBILO ROAD/R102.
DUNSTAPLE HEIGHTS
PICK UP DUNSTAPLE HEIGHTS, 11 DUNSTAPLE CRESCENT, VIA VARSITY ROAD STOP UNIVERSITY RETURN TRIP WESTVILLE CAMPUS VIA VARSITY ROAD TO DUNSTAPLE CRESCENT, RESERVOIR HILLS.
KIES AVENUE
PICK UP KIES AVENUE, VIA HAYDEN ROAD, WHITTAKER ROAD, UMGUDULU ROAD, VARSITY ROAD STOP UNIVERSITY, RETURN TRIP UNIVERSITY VIA VARSITY DRIVE, UMGUDULU ROAD, WHITTAKER ROAD, HAYDEN ROAD TO KIES AVENUE.
UMBLO ROAD
PICK UP UMBLO ROAD, VIA LANCERS ROAD, BEREA ROAD, N3, JAN SMUTS HIGHWAY, ESSEX TERRACE, UNIVERSITY ROAD, STOP AT UNIVERSITY, RETURN TRIP UNIVERSITY ROAD, VIA ESSEX TERRACE, JAN SMUTS HIGHWAY, N3, BEREA ROAD, LANCERS ROAD TO UMBLO ROAD.
FELIX DLAMINI RD
PICK UP FELIX DLAMINI ROAD, VIA ALPINE ROAD, UMGENI ROAD, VARSITY DRIVE STOP VARSITY, RETURN TRIP VARSITY ROAD VIA UMGENI ROAD, ALPINE ROAD TO FELIX DLAMINI ROAD.
O' FLATORY ROAD
O' FLATORY ROAD VIA QUARRY ROAD TO VARSITY DRIVE STOP UNIVERSITY, RETURN UNIVERSITY VARSITY ROAD VIA QUARRY ROAD TO O' FLAHERTY ROAD.
ANTON LEMBEDE STREET
ANTON LEMBEDE STREET VIA ALLIWAL STREET, N3, JAN SMUTS HIGHWAY, ESSEX TERRACE TO VARSITY DRIVE STOP UNIVERSITY. RETURN TRIP UNIVERSITY VARSITY DRIVE VIA ESSEX TERRACE, JAN SMUTS HIGHWAY, N3, ALLIWAL STREET TO ANTON LEMBEDE STREET.
MAHATMA GANDHI STREET
MAHATMA GANDHI STREET VIA ANTON LEMBEDE STREET, N3, JAN SMUTS HIGHWAY, ESSEX TERRACE, VARSITY DRIVE TO UNIVERSITY. RETURN UNIVERSITY VARSITY DRIVE VIA ESSEX TERRACE, JAN SMUTS HIGHWAY, N3, ANTON LEMBEDE STREET TO MAHATMA GANDHI STREET.
ANTON LEMBEDE STREET
ANTON LEMBEDE STREET VIA ALLIWAL STREET, N3, JAN SMUTS HIGHWAY, ESSEX TERRACE TO VARSITY DRIVE STOP UNIVERSITY. RETURN TRIP UNIVERSITY VARSITY DRIVE VIA ESSEX TERRACE, JAN SMUTS HIGHWAY, N3, ALLIWAL STREET TO ANTON LEMBEDE STREET.
VARSITY DRIVE
START VARSITY DRIVE STOP AT UNIVERSITY. RETURN DOWN VARSITY DRIVE.
JOSEPH NDULI ROAD
START JOSEPH NDULI ROAD VIA DR YUSUFF DADDOD ROAD, DIAKONIA AVENUE, JOSEPH NTULI ROAD, N3, JAN'S SMUTS HIGHWAY, ESSEX TERRACE TO VARSITY DRIVE STOP AT UNIVERSITY. RETURN VARSITY DRIVE, ESSEX TERRACE, JAN SMUTS HIGHWAY, N3, JOSEPH NTULI, DIAKONIA AVENUE, DR YUSUFF DADDOD ROAD TO JOSEPH NDULI ROAD.
HUNT ROAD
START HUNT ROAD VIA MOORE ROAD, BEREA ROAD, N3, JAN SMUTS HIGHWAY, ESSEX TERRACE TO VARSITY DRIVE. RETURN FROM VARSITY DRIVE, VIA ESSEX TERRACE, JAN SMUTS HIGHWAY, N3, BEREA ROAD, MOORE ROAD, HUNT ROAD.
RIPPON ROAD
START RIPPON ROAD, VIA LOCKSEY DRIVE, JAN SMUTS HIGHWAY, ESSEX TERRACE TO VARSITY DRIVE. RETURN VARSITY DRIVE, ESSEX TERRACE, JAN'S SMUTS HIGHWAY, LOCKSEY DRIVE TO RIPPON ROAD.
BEATRICE STREET
START BEATRICE ST VIA N3, JAN SMUTS HIGHWAY, ESSEX TERRACE TO VARSITY DRIVE. RETURN VARSITY DRIVE VIA ESSEX TERRACE, JAN SMUTS HIGHWAY, N3 TO BEATRICE STREET.
RUTHERFORD ST
START RUTHERFORD STREET VIA, VICTORIA EMBANKMENT, JOSEPH NTULI, N3, JAN SMUTS, ESSEX TERRACE TO VARSITY DRIVE. RETURN VARSITY DRIVE VIA ESSEX TERRACE, JAN SMUTS HIGHWAY, JOSEPH NTULI, VICTORIA EMBANKMENT TO RUTHERFORD STREET.
BEREA ROAD
START BEREA ROAD, N3, JAN SMUTS HIGHWAY, ESSEX TERRACE TO VARSITY DRIVE. RETURN FROM VARSITY DRIVE, VIA ESSEX TERRACE, JAN SMUTS HIGHWAY, N3, BEREA ROAD.
HOLZNER ROAD
START HOLZNER ROAD, VIA RUDOLF ROAD, ABBOT FRANCIS ROAD TO MARIAN ROAD. RETURN FROM MARIAN ROAD VIA ABBOT FRANCIS ROAD, RUDOLF ROAD TO HOLZNER ROAD.
KINGS ROAD
START KINGS ROAD VIA CROMPTON STREET, CAVERSHAM ROAD AND FORREST ROAD TO MARIAN ROAD. RETURN MARIAN ROAD VIA FORREST ROAD, CAVERSHAM ROAD, CROMPTON STREET TO KINGS ROAD.
SCHOOL ROAD
START SCHOOL ROAD VIA JOSIAH GUMEDE STREET, CROMPTON ROAD, FORREST ROAD TO MARIANHILL ROAD. RETURN MARIANHILL ROAD VIA FORREST ROAD, CROMPTON ROAD, JOSIAH GUMED STREET TO SCHOOL ROAD.
BELLTOWER ROAD
START BELLTOWER ROAD VIA JACARANDA ROAD, NAGINA DRIVE, RICHMOND ROAD TO MARIANHILL ROAD. RETURN MARIANHILL ROAD VIA RICHMOND ROAD, NAGINA DRIVE, JACARANDA ROAD TO BELLTOWER ROAD.
MARIAN DRIVE
START MARIAN DRIVE VIA UNDERWOOD ROAD, FORREST ROAD TO MARIANHILL ROAD. RETURN MARIANHILL ROAD, FORREST ROAD, UNDERWOOD ROAD TO MARIAN DRIVE.
ANTON LEMBEDE
START ANTON LEMBEDE STREET VIA SAMORA MACHEL ROAD, PARRY ROAD, BRAM FISCHER ROAD, DAVID WEBSTER ROAD, N3, RICHMOND ROAD TO MARIANHILL ROAD. RETURN MARIANHILL ROAD, RICHMOND ROAD, N3, DAVID WEBSTER ROAD, BRAM FISCHER ROAD, PARRY ROAD, SAMORA MACHEL ROAD TO ANTON LEMBEDE ROAD.
PARRY
START PARRY ROAD, BRAM FISCHER ROAD, DAVID WEBSTER ROAD, N3, RICHMOND ROAD TO MARIANHILL ROAD. RETURN MARIANHILL ROAD, RICHMOND ROAD, N3, DAVID WEBSTER ROAD, BRAM FISCHER ROAD, PARRY ROAD.



transport

Department:
Transport
Province of KwaZulu-Natal

GAZETTE

LGKZNG20-2023-AUG

REGION: ALL

HENRY ROAD
START HENRY ROAD VIA ALPINE ROAD, N2, N3, RICHMOND ROAD TO MARIANHILL ROAD. RETURN MARIANHILL ROAD, RICHMOND ROAD, N3, N2, ALPINE ROAD, TO HENRY ROAD.
KING DINIZULU ROAD
KING DINIZULU ROAD VIA, CANTEBURY GROVE, N3, RICHMOND ROAD TO MARIANHILL ROAD. RETURN MARIANHILL ROAD VIA RICHMOND ROAD, N3, CANTEBURY ROAD, TO DINIZULU ROAD.
BEREA ROAD
START BERE ROAD VIA DR. PILELEY KASEME STREET, N3, RICHMOND ROAD TO MARIANHILL ROAD. RETURN MARIAN HILL ROAD VIA RICHMOND ROAD, N3, PILELEY KASEME STREET, BERE ROAD.
RANSHAW ROAD
START RANSHAW ROAD VIA UMBILO ROAD, BERE ROAD, N3, RICHMOND ROAD, TO MARIANHILL ROAD. RETURN MARIANHILL ROAD VIA RICHMOND ROAD, N3, BERE ROAD, UMBILO ROAD, TO RANSHAW ROAD.
WILLS ROAD
START WILLS ROAD VIA MILTON ROAD, JULIUS NYERERE ROAD, N3, RICHMOND ROAD TO MARIANHILL ROAD. RETURN MARIANHILL ROAD, VIA RICHMOND ROAD, N3, JULIUS NYERERE ROAD, MILTON ROAD TO WILLS ROAD.
DR. YUSAF DADDOO STREET
START DR. YUSAF DADDOO STREET VIA LOUISE STREET, DAVID WEBSTER ROAD, N3, RICHMOND ROAD TO MARIANHILL ROAD. RETURN MARIANHILL ROAD, RICHMOND ROAD, N3, DAVID WEBSTER ROAD, LOUISE STREET TO DR. YUSUF DADDOO STREET.
UMBLO ROAD
START UMBLO ROAD VIA ALAN PATON ROAD, DINIZULU ROAD, N3, RICHMOND ROAD TO MARIANHILL ROAD. RETURN TRIP MARIANHILL ROAD VIA RICHMOND ROAD, N3, DINIZULU DRIVE, ALAN PATON ROAD TO UMBLO ROAD.
MAHATMA GANDHI ROAD
START MAHATMA GANDHI ROAD VIA ANTON LEMBEDE STREET, STALWART SIMALENE STREET, N3, RICHMOND ROAD TO MARINHILL ROAD. RETURN MARIANHILL ROAD, RICHMOND ROAD, N3, STALWART SIMALENE STREET, ANTON LEMBEDE STREET TO MAHATMA GANDHI ROAD.
SHEARER ROAD
START SHEARER ROAD, VIA MAHATMA GANDHI ROAD, ANTON LEMBEDE STREET, STALWART SIMALENE STREET, N3, RICHMOND ROAD TO MARINHILL ROAD. RETURN MARIANHILL ROAD, RICHMOND ROAD, N3, STALWART SIMALENE STREET, ANTON LEMBEDE STREET, MAHATMA GANDHI ROAD TO SHEARER ROAD.
HOSPITAL ROAD
START HOSPITAL ROAD VIA MAHATMA GANDHI ROAD, ANTON LEMBEDE STREET, STALWART SIMALENE STREET, N3, RICHMOND ROAD TO MARINHILL ROAD. RETURN MARIANHILL ROAD, RICHMOND ROAD, N3, STALWART SIMALENE STREET, ANTON LEMBEDE STREET, MAHATMA GANDHI ROAD TO HOSPITAL ROAD.
VARSITY DRIVE
START VARSITY DRIVE VIA QUARRY ROAD, M19, CAVERSHAM ROAD, MARIANHILL ROAD. RETURN MARIANHILL ROAD VIA CAVERSHAM ROAD, M19, QUARRY ROAD TO VARSITY DRIVE.
STEVE BIKO ROAD
START STEVE BIKO ROAD VIA KING DINIZULU ROAD, N3, RICHMOND ROAD TO MARIANHILL ROAD. RETURN TRIP MARINHILL ROAD VIA RICHMOND ROAD, N3, KING DINIZULU ROAD TO STEVE BIKO ROAD.
DUNCAN BARRET ROAD
START DUNCAN BARRET ROAD VIA BALFOUR ROAD, SANDERSON STREET, JOSIAH GUMEDE ROAD, CAVERSHAM STREET TO MARIANHILL ROAD. RETURN MARIANHILL ROAD, CAVERSHAM ROAD, JOSIAH GUMEDE ROAD, SANDERSON STREET, BALFOUR ROAD TO DUNCAN BARRET ROAD.
TRIO PLACE
START TRIO PLACE, VIA BURO CRESCENT, N3, RICHMOND ROAD TO MARIANHILL ROAD. RETURN TRIP MARIANHILL ROAD, RICHMOND ROAD, N3, BURO CRESCENT TO TRIO PLACE.
NATIONALLY
FROM UNIVERSITY TO TRAVEL NATIONALLY FOR SPECIAL EVENTS WITHIN SOUTH AFRICA.



transport

Department:
Transport
Province of KwaZulu-Natal

GAZETTE

LGKZNG20-2023-AUG

REGION: ALL

1)	Application Number: APP0160417	2)	Gazette Number: LGKZNG20-2023-AUG
3)	Applicant: IKHWEZI BUS SERVICE (PTY) LTD ID NO. 1957/001045/07 Association: NOT AVAILABLE	4)	Applicant Address: ERF 4056 RESERVOIR HILLS DURBAN 4091
5)	Existing Licence Holder: NOT APPLICABLE ID NO. NOT APPLICABLE	6)	Existing Licence Holder Address: NOT APPLICABLE
7)	Type of application: NEW OPERATING LICENCE	8)	Operating Licence Number: NOTAVAILABLE
9)	Vehicle Type: OTHER	10)	1 X 0 (SEATED)
11)	Region: ETHEKWENI AND ILEMBE		
12.1	<p>KZPRERC2850538 - VARIOUS BUS ROUTES FOR IKHWEZI BUS SERVICES.</p> <p>ASMA COURT HEAD SOUTHEAST ON CRAIGHEAD PLACE TOWARD ROLAND CHAPMAN DRIVE TURN LEFT ONTO ROLAND CHAPMAN DRIVE, AT THE ROUNDABOUT, TAKE THE 3RD EXIT ONTO BLAMEY ROAD TURN LEFT TO MERGE ONTO M4 TOWARD CITY CENTRE, MERGE ONTO M4 FOLLOW M4 TO M L SULTAN ROAD IN GREYVILLE, BEREKA CONTINUE STRAIGHT TO STAY ON M4 TURN LEFT ONTO ANTON LEMBEDE STREET / M4 (SIGNS FOR SMITH STREET/N3/PIETERMARITZBURG) CONTINUE STRAIGHT TO STAY ON ANTON LEMBEDE STREET /M4, USE THE RIGHT 2 LANES TO TURN RIGHT ONTO JULIUS NYERERE STREET /M4/R102 CONTINUE STRAIGHT ONTO M L SULTAN ROAD.</p> <p>PENTING PROPERTIES DAVID WEBSTER HEAD WEST ON DAVID WEBSTER STREET/M4/R102 TOWARD DR YUSUF DADOO STREET USE THE 2ND FROM THE LEFT LANE TO STAY ON DAVID WEBSTER STREET/M4/R102 USE THE RIGHT LANE TO TURN SLIGHTLY RIGHT ONTO DAVID WEBSTER STREET USE THE 2ND FROM THE RIGHT LANE TO TURN RIGHT AT THE 2ND CROSS STREET ONTO JULIUS NYERERE STREET/M4/R102 CONTINUE STRAIGHT ONTO M L SULTAN ROAD.</p> <p>HLELO PROPERTIES HEAD EAST ON MAUD MFUSI STREET TOWARD JOSEPH NDULI STREET TURN LEFT AT THE 1ST CROSS STREET ONTO JOSEPH NDULI STREET TURN LEFT ONTO ANTON LEMBEDE STREET CONTINUE STRAIGHT ONTO ANTON LEMBEDE STREET/M4 USE THE RIGHT 2 LANES TO TURN RIGHT ONTO JULIUS NYERERE STREET/M4/R102 CONTINUE STRAIGHT ONTO M L SULTAN ROAD.</p> <p>LAVINO/ VALLEY VIEW HEAD EAST ON BANFIELD CRESCENT/VALLEY VIEW ROAD TOWARD IMESON ROAD TURN RIGHT ONTO EARL HAIG ROAD CONTINUE ONTO SPRINGFIELD ROAD/M17 TURN LEFT AT OVERPORT DRIVE CONTINUE ONTO JOHN ZIKHALI ROAD TURN RIGHT ONTO MARKET ROAD, M L SULTAN ROAD WILL BE ON THE LEFT.</p> <p>MANTON, AWAMI, DOLPHIN, MAVOVO HEAD NORTHEAST ON MOUNTBATTEN DRIVE TOWARD RIDDICK AVENUE, CONTINUE ONTO QUARRY ROAD TURN RIGHT ONTO O'FLAHERTY ROAD CONTINUE ONTO SHENFIELD PLACE, CONTINUE ONTO CLARE ROAD, CONTINUE STRAIGHT ONTO RANDES ROAD CONTINUE ON N3. DRIVE TO M L SULTAN ROAD IN GREYVILLE.</p> <p>KIFT PROPERTIES HEAD NORTHEAST ON CAMBRIDGE AVENUE TOWARD ELY ROAD, TURN LEFT ONTO HANNAH ROAD TURN RIGHT AT THE 1ST CROSS STREET ONTO UMBILO ROAD/R102 USE THE RIGHT 2 LANES TO TURN SLIGHTLY RIGHT ONTO MAGWAZA MAPHALALA STREET/R102 SLIGHT LEFT ONTO MAGWAZA MAPHALALA STREET, TURN LEFT ONTO KING DINUZULU ROAD/KING DINUZULU ROAD N TURN RIGHT ONTO BOTANIC GARDENS ROAD USE THE RIGHT 2 LANES TO TURN RIGHT ONTO CHRIS NTULI ROAD USE THE LEFT 2 LANES TO TURN LEFT ONTO M L SULTAN ROAD.</p> <p>CONCOST, PHILHAVEN, VILLA & WEINEMOORE HEAD SOUTHEAST ON CHE GUEVARA ROAD TOWARD CANTERBURY GROVE, TURN LEFT ONTO UMBILO ROAD CONTINUE ONTO LANCERS ROAD USE ANY LANE TO TURN LEFT ONTO JULIUS NYERERE STREET/M4/R102 CONTINUE STRAIGHT ONTO M L SULTAN ROAD</p> <p>PEARL STAR TAKE SHEPSTONE STREET TO BAY TERRACE IN SOUTH BEACH HEAD SOUTHEAST ON MAHATMA GANDHI ROAD TURN RIGHT ONTO BELL STREET, BELL STREET TURNS RIGHT AND BECOMES SHEPSTONE STREET, DRIVE FROM MARGARET MNCADI AVENUE TO DURBAN CENTRAL USE THE LEFT 2 LANES TO TURN LEFT ONTO BAY TERRACE, USE THE LEFT 3 LANES TO TURN SLIGHTLY LEFT ONTO MARGARET MNCADI AVENUE, FOLLOW JOE SLOVO STREET TO INGCUCU ROAD/R102 FOLLOW INGCUCU ROAD TO CARLISLE STREET TURN RIGHT ONTO M L SULTAN ROAD.</p> <p>TRITION TAKE MAY STREET TO EPSOM ROAD HEAD SOUTH ON MAY STREET TOWARD FIRST AVENUE TURN LEFT AT THE 1ST CROSS STREET ONTO FIRST AVENUE CONTINUE ON EPSOM ROAD, TAKE INGCUCU ROAD TO CARLISLE STREET IN DURBAN CENTRAL, DURBAN TURN LEFT ONTO EPSOM ROAD USE THE RIGHT LANE TO TURN SLIGHTLY RIGHT ONTO UMGENI ROAD/R102 TURN RIGHT ONTO CHARLOTTE MAXEKE STREET, TURN RIGHT ONTO INGCUCU ROAD/R102 CONTINUE STRAIGHT ONTO INGCUCU ROAD, TURN LEFT ONTO CARLISLE STREET, TURN RIGHT ONTO M L SULTAN ROAD.</p> <p>ALPINE & MEDINA CONTINUE TO FELIX DLAMINI ROAD/M10, HEAD NORTHEAST, TURN RIGHT TOWARD FELIX DLAMINI ROAD/M10 TAKE M17, STEPHEN DLAMINI ROAD AND JOHN ZIKHALI ROAD TO M L SULTAN ROAD IN GREYVILLE, TURN LEFT ONTO FELIX DLAMINI ROAD/M10, TURN RIGHT ONTO HENDRY ROAD/M17, TURN RIGHT ONTO EARL HAIG ROAD/M17 TURN RIGHT ONTO STEPHEN DLAMINI ROAD TURN LEFT AT OVERPORT DRIVE CONTINUE ONTO JOHN ZIKHALI ROAD TURN RIGHT ONTO MARKET ROAD.</p> <p>MASOBIYA HEAD WEST ON MASOBIYA MDLULI STREET TOWARD ROY ROAD/SHEPSTONE STREET CONTINUE ON SHEPSTONE STREET TAKE BRAM FISCHER ROAD TO CARLISLE STREET IN DURBAN CENTRAL TURN RIGHT ONTO ROY ROAD/SHEPSTONE STREET USE THE LEFT 2 LANES TO TURN LEFT ONTO BRAM FISCHER ROAD CONTINUE ONTO DAVID WEBSTER STREET/M4/R102 USE THE 2ND FROM THE RIGHT LANE TO TURN RIGHT ONTO JOE SLOVO STREET CONTINUE ONTO INGCUCU ROAD/R102 CONTINUE STRAIGHT ONTO INGCUCU ROAD TURN LEFT ONTO CARLISLE STREET TURN RIGHT ONTO M L SULTAN ROAD.</p> <p>URBAN VIEW / EMERALD HEAD NORTHWEST ON INGCUCU ROAD/R102 TOWARD CHARLOTTE MAXEKE STREET CONTINUE STRAIGHT ONTO INGCUCU ROAD TURN LEFT ONTO CARLISLE STREET TURN RIGHT ONTO M L SULTAN ROAD.</p> <p>SMITH STREET HEAD WEST ON ANTON LEMBEDE STREET TOWARD JOE SLOVO STREET USE THE RIGHT 2 LANES TO TURN RIGHT AT THE 1ST CROSS STREET ONTO JOE SLOVO STREET CONTINUE ONTO INGCUCU ROAD/R102 CONTINUE STRAIGHT ONTO INGCUCU ROAD TURN LEFT ONTO CARLISLE STREET TURN RIGHT ONTO M L SULTAN ROAD.</p> <p>BLENHAM, MASONIC, JEWITTS TAKE PRINCE STREET TO BAY TERRACE HEAD NORTHWEST ON PRINCE STREET TOWARD MASONIC ROAD TURN LEFT ONTO RUTHERFORD STREET, DRIVE FROM MARGARET MNCADI AVENUE TO DURBAN CENTRAL CONTINUE ONTO BAY TERRACE USE THE LEFT 3 LANES TO TURN SLIGHTLY LEFT ONTO MARGARET MNCADI AVENUE, FOLLOW JOE SLOVO STREET TO INGCUCU ROAD/R102 USE THE RIGHT 2 LANES TO TURN SLIGHTLY RIGHT TOWARD JOE SLOVO STREET CONTINUE ONTO JOE SLOVO STREET FOLLOW INGCUCU ROAD TO CARLISLE STREET CONTINUE ONTO INGCUCU ROAD/R102 CONTINUE STRAIGHT ONTO INGCUCU ROAD TURN LEFT ONTO CARLISLE STREET TURN RIGHT ONTO M L SULTAN ROAD.</p> <p>CITY CABIN, MAZEPPA DRIVE FROM BAY TERRACE AND MARGARET MNCADI AVENUE TO DURBAN CENTRAL HEAD EAST ON DR LANGALIBALELE DUBE STREET TOWARD ROBIN LANE, TURN RIGHT ONTO MORGE LANE TURN RIGHT ONTO BAY TERRACE USE THE LEFT 3 LANES TO TURN SLIGHTLY LEFT ONTO MARGARET MNCADI AVENUE FOLLOW JOE SLOVO STREET TO INGCUCU ROAD/R102 USE THE RIGHT 2 LANES TO TURN SLIGHTLY RIGHT TOWARD JOE SLOVO STREET CONTINUE ONTO JOE SLOVO STREET FOLLOW INGCUCU ROAD TO CARLISLE STREET CONTINUE ONTO INGCUCU ROAD/R102 CONTINUE STRAIGHT ONTO INGCUCU ROAD TURN LEFT ONTO CARLISLE STREET TURN RIGHT ONTO M L SULTAN ROAD.</p> <p>STERLING HEAD WEST ON CARLISLE ST TOWARD CROSS STREET TURN RIGHT ONTO M L SULTAN ROAD.</p> <p>RENAISSANCE HEAD WEST ON MAUD MFUSI STREET TOWARD LELLOS PASSAGE TURN RIGHT ONTO JOSEPH NDULI STREET TURN LEFT ONTO ANTON LEMBEDE</p>		



transport

Department:
Transport
Province of KwaZulu-Natal

GAZETTE

LGKZNG20-2023-AUG

REGION: ALL

STREET CONTINUE STRAIGHT ONTO ANTON LEMBEDE STREET/M4 USE THE RIGHT 2 LANES TO TURN RIGHT ONTO JULIUS NYERERE STREET/M4/R102 CONTINUE STRAIGHT ONTO M L SULTAN ROAD.

505 ANTON LEMBEDE

HEAD WEST ON ANTON LEMBEDE STREET TOWARD ALEXANDRA STREET CONTINUE STRAIGHT ONTO ANTON LEMBEDE STREET/M4 USE THE RIGHT 2 LANES TO TURN RIGHT ONTO JULIUS NYERERE STREET/M4/R102 CONTINUE STRAIGHT ONTO M L SULTAN ROAD.

JOE SLOVO

HEAD NORTH ON JOE SLOVO ST TOWARD DENIS HURLEY STREET CONTINUE ONTO INGCUCE ROAD/R102 CONTINUE STRAIGHT ONTO INGCUCE ROAD TURN LEFT ONTO CARLISLE STREET TURN RIGHT ONTO M L SULTAN ROAD.

EMDUBANI

HEAD NORTH ON STALWART SIMELANE STREET/M4 TOWARD KINGSMEAD WAY TURN LEFT ONTO KINGSMEAD WAY CONTINUE ON MASABALALA YENGWA AVENUE/M12, TAKE M4 AND INGCUCE ROAD TO CARLISLE STREET IN DURBAN CENTRAL TURN LEFT ONTO MASABALALA YENGWA AVENUE/M12 CONTINUE ONTO WALNUT ROAD USE THE RIGHT 2 LANES TO TURN RIGHT ONTO BRAM FISCHER ROAD/M4 USE THE 2ND FROM THE RIGHT LANE TO TURN RIGHT ONTO JOE SLOVO STREET CONTINUE ONTO INGCUCE ROAD/R102 CONTINUE STRAIGHT ONTO INGCUCE ROAD TURN LEFT ONTO CARLISLE STREET TURN RIGHT ONTO M L SULTAN ROAD

ST GERAN

TAKE LOCKSLEY DR TO JAN SMUTS HWY/KING CETHSHWAYO HIGHWAY IN SHERWOOD, DURBAN HEAD SOUTHWEST ON RIPPOON ROAD TOWARD BAZLEY AVENUE CONTINUE ONTO LOCKSLEY DRIVE TAKE N3 TO CHRIS NTULI ROAD IN BEREA. EXIT FROM N3 TURN LEFT ONTO JAN SMUTS HIGHWAY/KING CETHSHWAYO HIGHWAY USE THE LEFT LANE TO MERGE ONTO N3 VIA THE RAMP TO CITY/STAD, EXIT ONTO CHRIS NTULI ROAD, DRIVE TO M L SULTAN ROAD IN GREYVILLE, MERGE ONTO CHRIS NTULI ROAD, USE THE LEFT 2 LANES TO TURN LEFT ONTO M L SULTAN ROAD.

RIDE MZANZI, BIG GULF, HOFFMAN

GET ON N3 IN ASHLEY FROM RICHMOND ROAD/M1 HEAD SOUTHEAST TOWARD STOCKVILLE ROAD TURN LEFT ONTO STOCKVILLE ROAD TURN LEFT AT THE 1ST CROSS STREET ONTO RICHMOND ROAD/M1 USE THE RIGHT 2 LANES TO TURN RIGHT TO MERGE ONTO N3 TOWARD DURBAN, FOLLOW N3 TO CHRIS NTULI ROAD IN BEREA, EXIT FROM N3, MERGE ONTO N3 KEEP RIGHT TO STAY ON N3, EXIT ONTO CHRIS NTULI ROAD DRIVE TO M L SULTAN ROAD IN GREYVILLE, MERGE ONTO CHRIS NTULI ROAD USE THE LEFT 2 LANES TO TURN LEFT ONTO M L SULTAN ROAD.

HENWOOD 7TH AVE

HEAD SOUTHWEST ON SEVENTH AVENUE TOWARD MITCHELL CRESCENT, TURN RIGHT AT THE 1ST CROSS STREET ONTO MITCHELL CRESCENT, TURN LEFT ONTO AVONDALE ROAD, TURN LEFT ONTO JOHN ZIKHALI ROAD, TURN RIGHT ONTO MARKET ROAD, M L SULTAN WILL BE ON THE LEFT.

GREENWOOD PARK

TAKE PARK STATION ROAD AND MIMOSA ROAD TO CHRIS HANI ROAD/R102 IN GREENWOOD PARK HEAD NORTHEAST ON SANDERSON PLACE TOWARD PARK STATION ROAD TURN RIGHT ONTO PARK STATION ROAD SLIGHT RIGHT ONTO MIMOSA ROAD FOLLOW R102 TO SANDILE THUSI ROAD/M17 IN GREYVILLE, BEREA TURN RIGHT ONTO CHRIS HANI ROAD/R102 CONTINUE STRAIGHT TO STAY ON CHRIS HANI ROAD/R102 KEEP LEFT TO CONTINUE ON UMGENI ROAD/R102 CONTINUE ON SANDILE THUSI ROAD/M17. TAKE GLADYS MANZI ROAD TO M L SULTAN ROAD TURN RIGHT ONTO SANDILE THUSI ROAD/M17 TURN LEFT ONTO LILIAN NGOYI ROAD CONTINUE ONTO STREET MARYS AVENUE AT THE ROUNDABOUT, TAKE THE 2ND EXIT ONTO GLADYS MANZI ROAD TURN LEFT ONTO MARKET ROAD.

INDATSHANA

HEAD NORTH ON JOSEPH NDULI STREET TOWARD N3, USE THE 2ND FROM THE LEFT LANE TO TURN LEFT ONTO DAVID WEBSTER STREET/M4/R102 USE THE RIGHT LANE TO TURN SLIGHTLY RIGHT ONTO DAVID WEBSTER STREET, USE THE 2ND FROM THE RIGHT LANE TO TURN RIGHT AT THE 2ND CROSS STREET ONTO JULIUS NYERERE STREET/M4/R102 CONTINUE STRAIGHT ONTO M L SULTAN ROAD.

ABC CHAMBERS

HEAD NORTH ON JOE SLOVO STREET TOWARD DR PIXLEY KASEME STREET CONTINUE ONTO INGCUCE ROAD/R102 CONTINUE STRAIGHT ONTO INGCUCE ROAD, TURN LEFT ONTO CARLISLE STREET, TURN RIGHT ONTO M L SULTAN ROAD.

RWZ PROPS

HEAD EAST ON ISMAIL C MEER STREET TOWARD INGCUCE ROAD, TURN LEFT AT THE 1ST CROSS STREET ONTO INGCUCE ROAD, TURN LEFT ONTO CARLISLE STREET, TURN RIGHT ONTO M L SULTAN ROAD.

MC ARTHUR

HEAD EAST ON MAUD MFUSI STREET TOWARD JOSEPH NDULI STREET, TURN LEFT AT THE 1ST CROSS STREET ONTO JOSEPH NDULI STREET, SLIGHT LEFT TO STAY ON JOSEPH NDULI STREET, USE THE LEFT LANE TO TURN RIGHT ONTO JOHANNES NKOSI STREET/M4/R102 TURN LEFT ONTO CROSS STREET, TURN LEFT ONTO CARLISLE STREET TURN RIGHT ONTO M L SULTAN ROAD.

DAVERNPORT

HEAD NORTHEAST ON YORK AVE TOWARD CLARK ROAD, TURN LEFT ONTO CLARK ROAD, TURN RIGHT ONTO CLEAVER ROAD CONTINUE ONTO BOTANIC GARDENS ROAD, USE THE RIGHT 2 LANES TO TURN RIGHT ONTO CHRIS NTULI ROAD USE THE LEFT 2 LANES TO TURN LEFT ONTO M L SULTAN ROAD.

SHERWOOD

TAKE HUGO ROAD AND RANGLES ROAD TO N3 HEAD SOUTHEAST ON HUGO ROAD TOWARD EVERTON ROAD, TURN RIGHT ONTO EVERTON ROAD TURN RIGHT ONTO WATERFALL ROAD TURN LEFT ONTO RANGLES ROAD, FOLLOW N3 TO CHRIS NTULI ROAD, EXIT FROM N3, MERGE ONTO N3, EXIT ONTO CHRIS NTULI ROAD, DRIVE TO M L SULTAN ROAD IN GREYVILLE, MERGE ONTO CHRIS NTULI ROAD, USE THE LEFT 2 LANES TO TURN LEFT ONTO M L SULTAN ROAD.

BAYSIDE

HEAD WEST ON MONTY NAICKER ROAD TOWARD MARK LANE TURN RIGHT ONTO JOE SLOVO STREET, CONTINUE ONTO INGCUCE ROAD/R102 CONTINUE STRAIGHT ONTO INGCUCE ROAD, TURN LEFT ONTO CARLISLE STREET, TURN RIGHT ONTO M L SULTAN ROAD.

ROYAL O'FLAHERTY

HEAD SOUTH ON O'FLAHERTY ROAD TOWARD HULSTON ROAD, CONTINUE ONTO SHENFIELD PLACE, CONTINUE ONTO CLARE ROAD, CONTINUE STRAIGHT ONTO RANGLES ROAD, CONTINUE ON N3, DRIVE TO M L SULTAN ROAD IN GREYVILLE.

TRIO, MVILA, MBONAMBI, BRAZILIA, DR ZWANE

FOLLOW BARTLE ROAD AND STELLAWOOD ROAD TO UMBILO ROAD/R102 HEAD SOUTHEAST ON PROSPECT ROAD TOWARD BARTLE ROAD TURN LEFT ONTO BARTLE ROAD, TURN RIGHT ONTO STELLAWOOD ROAD, TURN LEFT ONTO UMBILO ROAD/R102, CONTINUE ON UMBILO ROAD TO GREYVILLE CONTINUE STRAIGHT ONTO UMBILO ROAD CONTINUE ONTO LANCERS ROAD, USE ANY LANE TO TURN LEFT ONTO JULIUS NYERERE STREET/M4/R102 CONTINUE STRAIGHT ONTO M L SULTAN ROAD.

UNICITY

TAKE SHEPSTONE STREET AND BRAM FISCHER ROAD TO CARLISLE STREET IN DURBAN CENTRAL HEAD EAST ON DR PIXLEY KASEME STREET TOWARD FAREWELL ROAD/SHEPSTONE STREET TURN LEFT AT THE 1ST CROSS STREET ONTO FAREWELL ROAD/SHEPSTONE STREET USE THE LEFT 2 LANES TO TURN LEFT ONTO BRAM FISCHER ROAD CONTINUE ONTO DAVID WEBSTER STREET/M4/R102 USE THE 2ND FROM THE RIGHT LANE TO TURN RIGHT ONTO JOE SLOVO STREET CONTINUE ONTO INGCUCE ROAD/R102 CONTINUE STRAIGHT ONTO INGCUCE ROAD, TURN LEFT ONTO CARLISLE STREET, TURN RIGHT ONTO M L SULTAN ROAD.

KINGSTON RES

TAKE DIAKONIA AVENUE TO MAYDON ROAD IN ALBERT PARK HEAD SOUTH ON PARK STREET TOWARD COLLEGE LANE TURN RIGHT ONTO DIAKONIA AVENUE FOLLOW SYDNEY ROAD/R102 AND RICK TURNER ROAD TO MAZISI KUNENE ROAD IN BEREA CONTINUE ONTO MAYDON ROAD TURN RIGHT ONTO MARGARET MNCADI AVENUE CONTINUE ONTO CHE GUEVARA ROAD USE THE LEFT 2 LANES TO TURN LEFT ONTO SYDNEY ROAD/R102 TURN RIGHT ONTO RICK TURNER ROAD TURN RIGHT ONTO MAZISI KUNENE ROAD.

SAN SABIL & ADDINGTON

TAKE SHEPSTONE STREET TO BAY TERRACE HEAD SOUTHWEST ON MASONIC ROAD TOWARD MAHATMA GANDHI ROAD, TURN LEFT ONTO MAHATMA GANDHI ROAD, TURN RIGHT ONTO SHEPSTONE STREET FOLLOW MARGARET MNCADI AVENUE, SYDNEY ROAD/R102 AND RICK TURNER ROAD TO MAZISI KUNENE ROAD IN BEREA USE THE LEFT 2 LANES TO TURN LEFT ONTO BAY TERRACE, USE THE LEFT 3 LANES TO TURN SLIGHTLY LEFT ONTO MARGARET MNCADI AVENUE, KEEP RIGHT TO STAY ON MARGARET MNCADI AVENUE, CONTINUE ONTO CHE GUEVARA ROAD USE THE LEFT 2 LANES TO TURN LEFT ONTO SYDNEY ROAD/R102, TURN RIGHT ONTO RICK TURNER ROAD, TURN RIGHT ONTO MAZISI KUNENE ROAD.

LANDMARK & HERMITAGE

TAKE SHEPSTONE STREET, BRAM FISCHER ROAD, DAVID WEBSTER STREET/M4/R102, N3, ... AND PRINCESS ALICE AVENUE TO MAZISI KUNENE ROAD IN BEREA, HEAD EAST ON WEST STREET TOWARD FAREWELL ROAD/SHEPSTONE STREET, TURN LEFT AT THE 1ST CROSS STREET ONTO FAREWELL ROAD/SHEPSTONE STREET USE THE LEFT 2 LANES TO TURN LEFT ONTO BRAM FISCHER ROAD CONTINUE ONTO DAVID WEBSTER STREET/M4/R102, KEEP RIGHT TO STAY ON DAVID WEBSTER STREET/M4/R102, USE ANY LANE TO MERGE ONTO N3 VIA THE RAMP TO PIETERMARITZBURG TAKE EXIT 3 TOWARD BEREA ROAD (S)/M13, MERGE ONTO KING DINUZULU ROAD/KING DINUZULU ROAD, USE THE LEFT LANE TO STAY ON KING DINUZULU ROAD/KING DINUZULU ROAD N, TURN LEFT ONTO MAZISI KUNENE ROAD, SLIGHT LEFT ONTO LAMONT ROAD, CONTINUE ONTO PRINCESS ALICE



transport

Department:
Transport
Province of KwaZulu-Natal

GAZETTE

LGKZNG20-2023-AUG

REGION: ALL

AVENUE, TURN RIGHT ONTO RICK TURNER ROAD, TURN RIGHT ONTO MAZISI KUNENE ROAD.

340 UMBILO & ESCOMBE

HEAD NORTHEAST ON UMBILO ROAD TOWARD ALAN PATON ROAD, DESTINATION WILL BE ON THE RIGHT

29 UMBILO ROAD

HEAD NORTHEAST ON UMBILO ROAD TOWARD KING DINUZULU ROAD/KING DINUZULU ROAD, TURN LEFT AT THE 1ST CROSS STREET ONTO KING DINUZULU ROAD, TURN LEFT ONTO CLEAVER ROAD CONTINUE ONTO BULWER ROAD, CONTINUE ONTO ZK MATHEWS ROAD, TURN RIGHT ONTO RICK TURNER ROAD, TURN RIGHT ONTO MAZISI KUNENE ROAD.

98 UMBILO & BEREA COVE

HEAD NORTHEAST ON UMBILO ROAD TOWARD CHE GUEVARA ROAD, TURN LEFT ONTO KING DINUZULU ROAD, DESTINATION WILL BE ON THE LEFT.

155 KING DINUZULU ROAD (SOUTH) BULWER, BERE, 4083

HEAD NORTHWEST ON KING DINUZULU ROAD TOWARD CANTERBURY GROVE, TURN LEFT ONTO CLEAVER ROAD CONTINUE ONTO BULWER ROAD, CONTINUE ONTO ZK MATHEWS ROAD, TURN RIGHT ONTO RICK TURNER ROAD, TURN RIGHT ONTO MAZISI KUNENE ROAD.

ENTERPRISE

HEAD NORTHEAST ON SAMORA MACHEL STREET TOWARD SAMORA MACHEL STREET, FOLLOW M4 AND R102 TO RICK TURNER ROAD IN CONGELA, TURN LEFT ONTO BRAM FISCHER ROAD/M4, USE THE LEFT LANE TO CONTINUE ON DAVID WEBSTER STREET/M4/R102, CONTINUE STRAIGHT ONTO MARKET STREET/M4/R102, USE THE RIGHT 2 LANES TO TURN SLIGHTLY RIGHT ONTO MARKET STREET/R102 USE THE MIDDLE LANE TO TURN RIGHT ONTO ANTON LEMBEDE STREET/M4/R102 USE THE LEFT LANES TO TURN SLIGHTLY LEFT ONTO SYDNEY ROAD/R102, FOLLOW RICK TURNER ROAD TO MAZISI KUNENE ROAD IN BERE, TURN RIGHT ONTO RICK TURNER ROAD, TURN RIGHT ONTO MAZISI KUNENE ROAD.

WESTPARK

HEAD NORTHEAST ON WEST ROAD TOWARD CRESCENT STREET SHARP LEFT ONTO CRESCENT STREET, TURN LEFT ONTO FELIX DLAMINI ROAD/M10, USE THE RIGHT 2 LANES TO TURN RIGHT ONTO JAN SMUTS HIGHWAY/KING CETSHWAYO HIGHWAY/M10, SLIGHT LEFT ONTO VUSI MZIMELA ROAD/M10, TURN LEFT ONTO RICK TURNER ROAD, TURN LEFT ONTO MAZISI KUNENE ROAD.

RESERVOIR HEIGHTS

HEAD SOUTHWEST ON HALPIN AVENUE TOWARD DUNKELD ROAD/MOUNTBATTEN DRIVE, CONTINUE ON MOUNTBATTEN DRIVE, TAKE N2 AND VUSI MZIMELA ROAD/M10 TO MAZISI KUNENE ROAD IN BERE, SHARP LEFT ONTO DUNKELD ROAD/MOUNTBATTEN DRIVE, USE ANY LANE TO TURN LEFT TO MERGE ONTO M19, TURN RIGHT, TAKE THE RAMP ONTO N2, TAKE EXIT 161 TOWARD SOLOMON MAHLANGU DRIVE/M7, USE THE LEFT 2 LANES TO TURN LEFT ONTO SOLOMON MAHLANGU DRIVE/M7 (SIGNS FOR BLUFF/EDWIN SWALES V C DRIVE), TURN LEFT ONTO BELLAIR ROAD/VUSI MZIMELA ROAD/M10, TURN RIGHT ONTO RICK TURNER ROAD, TURN LEFT ONTO MAZISI KUNENE ROAD.

ACUTT STREET

HEAD SOUTH ON ACUTT STREET TOWARD MARGARET MNCADI AVENUE, FOLLOW MARGARET MNCADI AVENUE, SYDNEY ROAD/R102 AND RICK TURNER ROAD TO MAZISI KUNENE ROAD IN BERE, TURN LEFT ONTO MARGARET MNCADI AVENUE, MAKE A U-TURN AT SAMORA MACHEL STREET, KEEP RIGHT TO STAY ON MARGARET MNCADI AVENUE, CONTINUE ONTO CHE GUEVARA ROAD, USE THE LEFT 2 LANES TO TURN LEFT ONTO SYDNEY ROAD/R102, TURN RIGHT ONTO RICK TURNER ROAD, TURN RIGHT ONTO MAZISI KUNENE ROAD.

CAMDEN

HEAD NORTH ON CAMDEN AVENUE TOWARD CLARK ROAD, TURN LEFT ONTO CLARK ROAD, TURN LEFT ONTO MAZISI KUNENE ROAD, SLIGHT LEFT ONTO LAMONT ROAD, CONTINUE ONTO PRINCESS ALICE AVENUE, TURN RIGHT ONTO RICK TURNER ROAD, TURN RIGHT ONTO MAZISI KUNENE ROAD.

KINROSS

HEAD NORTH ON PERCY OSBORN ROAD TOWARD INNES ROAD, FOLLOW INNES ROAD AND MUSGRAVE ROAD TO LENA AHRENS ROAD IN BULWER, TURN LEFT ONTO LENA AHRENS ROAD, TURN RIGHT ONTO RICK TURNER ROAD, TURN RIGHT ONTO MAZISI KUNENE ROAD.

ASPARA

TAKE INGCUCE ROAD TO DAVID WEBSTER STREET/M4/R102, HEAD EAST ON BERTHA MKHIZE STREET TOWARD INGCUCE ROAD, TURN LEFT AT THE 1ST CROSS STREET ONTO INGCUCE ROAD, TAKE N3, MAZISI KUNENE ROAD AND PRINCESS ALICE AVENUE TO MAZISI KUNENE ROAD IN BERE, TURN LEFT ONTO DAVID WEBSTER STREET/M4/R102, KEEP RIGHT TO STAY ON DAVID WEBSTER STREET/M4/R102, USE ANY LANE TO MERGE ONTO N3 VIA THE RAMP TO PIETERMARITZBURG, TAKE EXIT 3 TOWARD BERE ROAD (S)/M13, MERGE ONTO KING DINUZULU ROAD/KING DINUZULU ROAD N, USE THE LEFT LANE TO STAY ON KING DINUZULU ROAD/KING DINUZULU ROAD, TURN LEFT ONTO MAZISI KUNENE ROAD, SLIGHT LEFT ONTO LAMONT ROAD, CONTINUE ONTO PRINCESS ALICE AVENUE, TURN RIGHT ONTO RICK TURNER ROAD, TURN RIGHT ONTO MAZISI KUNENE ROAD.

VICTORIA

TAKE INGCUCE ROAD TO DAVID WEBSTER STREET/M4/R102, HEAD EAST ON BERTHA MKHIZE STREET TOWARD INGCUCE ROAD, TURN LEFT AT THE 1ST CROSS STREET ONTO INGCUCE ROAD, TAKE N3, MAZISI KUNENE ROAD AND PRINCESS ALICE AVENUE TO MAZISI KUNENE ROAD IN BERE, TURN LEFT ONTO DAVID WEBSTER STREET/M4/R102, KEEP RIGHT TO STAY ON DAVID WEBSTER STREET/M4/R102, USE ANY LANE TO MERGE ONTO N3 VIA THE RAMP TO PIETERMARITZBURG, TAKE EXIT 3 TOWARD BERE ROAD (S)/M13, MERGE ONTO KING DINUZULU ROAD/KING DINUZULU ROAD N, USE THE LEFT LANE TO STAY ON KING DINUZULU ROAD/KING DINUZULU ROAD, TURN LEFT ONTO MAZISI KUNENE ROAD, SLIGHT LEFT ONTO LAMONT ROAD, CONTINUE ONTO PRINCESS ALICE AVENUE, TURN RIGHT ONTO RICK TURNER ROAD, TURN RIGHT ONTO MAZISI KUNENE ROAD.

MAYVILLE & ALCOCK

HEAD NORTHWEST ON CHARLES STRACHAN ROAD TOWARD JAN SMUTS HIGHWAY/KING CETSHWAYO HIGHWAY, SHARP RIGHT ONTO JAN SMUTS HIGHWAY/KING CETSHWAYO HIGHWAY, TURN LEFT ONTO ROBINSON PLACE, TURN LEFT ONTO ALCOCK CRESCENT.

ALCOCK CRESCENT, MUSGRAVE, BERE, 4001

TAKE ALCOCK CRESCENT TO JAN SMUTS HIGHWAY/KING CETSHWAYO HIGHWAY, TAKE MARY THIPHE STREET AND RICK TURNER ROAD TO MAZISI KUNENE ROAD, TURN LEFT ONTO MAZISI KUNENE ROAD.

GREENFIELDS

HEAD SOUTH ON RANGLES ROAD TOWARD MOSES KOTANE ROAD, KEEP RIGHT TO CONTINUE ON WATERFALL ROAD, TURN LEFT ONTO JAN SMUTS HIGHWAY/KING CETSHWAYO HIGHWAY/M10, TURN RIGHT ONTO VUSI MZIMELA ROAD/M10, TURN LEFT ONTO RICK TURNER ROAD, TURN LEFT ONTO MAZISI KUNENE ROAD.

SEABOARD

TAKE MARGARET MNCADI AVENUE, SYDNEY ROAD/R102 AND RICK TURNER ROAD TO MAZISI KUNENE ROAD IN BERE, HEAD SOUTH ON MAHATMA GANDHI ROAD TOWARD TYZACK STREET, USE THE RIGHT 2 LANES TO TURN RIGHT ONTO ANTON LEMBEDE STREET, TURN LEFT ONTO CATO STREET, USE THE LEFT 2 LANES TO TURN RIGHT ONTO BAY TERRACE, USE THE LEFT 3 LANES TO TURN SLIGHTLY LEFT ONTO MARGARET MNCADI AVENUE, KEEP RIGHT TO STAY ON MARGARET MNCADI AVENUE, CONTINUE ONTO CHE GUEVARA ROAD, USE THE LEFT 2 LANES TO TURN LEFT ONTO SYDNEY ROAD/R102, TURN RIGHT ONTO RICK TURNER ROAD, TURN RIGHT ONTO MAZISI KUNENE ROAD.

VAUSE ROAD

HEAD SOUTHWEST ON STEPHEN DLAMINI ROAD TOWARD ST THOMAS ROAD, TURN RIGHT ONTO ST THOMAS ROAD, CONTINUE ON PETER MOKABA ROAD/PETER MOKABA RIDGE, TAKE MARY THIPHE STREET AND RICK TURNER ROAD TO MAZISI KUNENE ROAD, TURN LEFT ONTO PETER MOKABA ROAD/PETER MOKABA RIDGE, TURN RIGHT ONTO JAN SMUTS HIGHWAY/KING CETSHWAYO HIGHWAY, TURN LEFT ONTO BIDSTON ROAD, TURN RIGHT ONTO OWEN AVENUE, OWEN AVE TURN SLIGHTLY LEFT AND BECOMES MARY THIPHE STREET, TURN LEFT ONTO KALANDEN ROAD, TURN LEFT ONTO RICK TURNER ROAD, TURN LEFT ONTO MAZISI KUNENE ROAD.

DERBY

HEAD WEST ON DERBY STREET TOWARD GLADYS MANZI ROAD, TAKE BOTANIC GARDENS ROAD, BULWER ROAD, ZK MATHEWS ROAD AND RICK TURNER ROAD TO MAZISI KUNENE ROAD IN BERE, USE ANY LANE TO TURN SLIGHTLY LEFT ONTO GLADYS MANZI ROAD/LOUISE LANE, CONTINUE ONTO JOHN ZIKHALI ROAD, TURN LEFT ONTO EDITH BENSON CRESCENT, EDITH BENSON CRESCENT TURN SLIGHTLY RIGHT AND BECOMES BOTANIC GARDENS ROAD, CONTINUE ONTO CLEAVER ROAD, CONTINUE ONTO BULWER ROAD, CONTINUE ONTO ZK MATHEWS ROAD, TURN RIGHT ONTO RICK TURNER ROAD, TURN RIGHT ONTO MAZISI KUNENE ROAD.

CARLISLE

HEAD WEST ON CARLISLE STREET TOWARD ISMAIL C MEER STREET, TURN LEFT ONTO MARKET ROAD, USE THE RIGHT 2 LANES TO TURN SLIGHTLY RIGHT ONTO MARKET STREET/R102, USE THE MIDDLE LANE TO TURN RIGHT ONTO ANTON LEMBEDE STREET/M4/R102, USE THE LEFT LANES TO TURN SLIGHTLY LEFT ONTO SYDNEY ROAD/R102, TURN RIGHT ONTO RICK TURNER ROAD, TURN RIGHT ONTO MAZISI KUNENE ROAD.

TREVOR COURT

TAKE DOON ROAD TO BLUFF ROAD IN CLAIRWOOD, DURBAN, HEAD NORTH ON BRIGHTON ROAD TOWARD WINCHELSEA AVENUE, TURN RIGHT ONTO DOON ROAD, TAKE SOLOMON MAHLANGU DRIVE/M7 AND UMBILO ROAD/R102 TO MAZISI KUNENE ROAD IN BERE, TURN RIGHT ONTO BLUFF ROAD, USE THE LEFT 2 LANES TO TURN LEFT ONTO SOLOMON MAHLANGU DRIVE/M7, USE THE LEFT 2 LANES TO TURN LEFT ONTO THE RAMP TO UMBILO



transport

Department:
Transport
Province of KwaZulu-Natal

GAZETTE

LGKZNG20-2023-AUG

REGION: ALL

ROAD/R102, CONTINUE ONTO UMBILO ROAD/R102, TURN LEFT ONTO RICK TURNER ROAD, TURN RIGHT ONTO MAZISI KUNENE ROAD.
NEW COMPLEX
HEAD NORTHEAST ON SAVAGE STREET TOWARD GROSVENOR ROAD, TURN RIGHT ONTO GROSVENOR ROAD, TURN RIGHT ONTO RICK TURNER ROAD, TURN LEFT ONTO MAZISI KUNENE ROAD.
WAKESLEIGH
HEAD NORTHEAST ON WAKESLEIGH ROAD/M10 TOWARD CLIFFVIEW ROAD, TURN RIGHT ONTO RICK TURNER ROAD, TURN LEFT ONTO MAZISI KUNENE ROAD.
276 BRICKFIELD ROAD
HEAD SOUTH ON FELIX DLAMINI ROAD/M10 TOWARD CHERRY AVENUE, USE THE RIGHT 2 LANES TO TURN RIGHT ONTO JAN SMUTS HIGHWAY/KING CETSHTWAYO HIGHWAY/M10, SLIGHT LEFT ONTO VUSI MZIMELA ROAD/M10, TURN LEFT ONTO RICK TURNER ROAD, TURN LEFT ONTO MAZISI KUNENE ROAD.
KHAYELISHA
HEAD NORTH ON SARNIA ROAD TOWARD LEEDS ROAD.
22 SARNIA ROAD, UMBILO, BEREA, 4075
HEAD NORTH ON SARNIA ROAD TOWARD UMBILO ROAD/R102, USE ANY LANE TO TURN SLIGHTLY RIGHT ONTO UMBILO ROAD/R102 USE THE RIGHT 2 LANES TO TURN SLIGHTLY RIGHT ONTO MAGWAZA MAPHALALA STREET/R102, TURN RIGHT ONTO ALAN PATON ROAD, TURN RIGHT ONTO SYDNEY ROAD/R102.
LOUIS BOTHA
HEAD NORTHEAST ON PRINCESS ALICE AVENUE, TURN RIGHT ONTO ALBERT DLOMO ROAD, TURN RIGHT ONTO ZK MATHEWS ROAD, TURN LEFT ONTO RICK TURNER ROAD, USE THE LEFT 2 LANES TO TURN LEFT ONTO UMBILO ROAD/R102.
JUNIPER RESIDENCE
TAKE PETER MOKABA ROAD/PETER MOKABA RIDGE, KING DINUZULU ROAD N AND ZK MATHEWS ROAD TO SPIWE ZUMA AVENUE IN UMBILO, HEAD SOUTHWEST ON PETER MOKABA ROAD/PETER MOKABA RIDGE TOWARD HARTLEY ROAD, TURN LEFT ONTO KING DINUZULU ROAD N, USE THE RIGHT 2 LANES TO TURN RIGHT ONTO BOTANIC GARDENS ROAD, CONTINUE ONTO CLEAVER ROAD, CONTINUE ONTO BULWER ROAD, CONTINUE ONTO ZK MATHEWS ROAD, AT THE ROUNDABOUT, TAKE THE 1ST EXIT ONTO SPIWE ZUMA AVENUE, TURN LEFT ONTO UMBILO ROAD/R102.
DUNSTAPLE HEIGHTS
PICK UP DUNSTAPLE HEIGHTS, 11 DUNSTAPLE CRESCENT, VIA VARSITY ROAD STOP UNIVERSITY RETURN TRIP WESTVILLE CAMPUS VIA VARSITY ROAD TO DUNSTAPLE CRESCENT, RESERVOIR HILLS.
KIES AVENUE
PICK UP KIES AVENUE, VIA HAYDEN ROAD, WHITTAKER ROAD, UMGUDULU ROAD, VARSITY ROAD STOP UNIVERSITY, RETURN TRIP UNIVERSITY VIA VARSITY DRIVE, UMGUDULU ROAD, WHITTAKER ROAD, HAYDEN ROAD TO KIES AVENUE.
UMBLO ROAD
PICK UP UMBLO ROAD, VIA LANCERS ROAD, BEREA ROAD, N3, JAN SMUTS HIGHWAY, ESSEX TERRACE, UNIVERSITY ROAD, STOP AT UNIVERSITY, RETURN TRIP UNIVERSITY ROAD, VIA ESSEX TERRACE, JAN SMUTS HIGHWAY, N3, BEREA ROAD, LANCERS ROAD TO UMBLO ROAD.
FELIX DLAMINI RD
PICK UP FELIX DLAMINI ROAD, VIA ALPINE ROAD, UMGENI ROAD, VARSITY DRIVE STOP VARSITY, RETURN TRIP VARSITY ROAD VIA UMGENI ROAD, ALPINE ROAD TO FELIX DLAMINI ROAD.
O' FLATORY ROAD
O' FLATORY ROAD VIA QUARRY ROAD TO VARSITY DRIVE STOP UNIVERSITY, RETURN UNIVERSITY VARSITY ROAD VIA QUARRY ROAD TO O' FLAHERTY ROAD.
ANTON LEMBEDE STREET
ANTON LEMBEDE STREET VIA ALLIWAL STREET, N3, JAN SMUTS HIGHWAY, ESSEX TERRACE TO VARSITY DRIVE STOP UNIVERSITY. RETURN TRIP UNIVERSITY VARSITY DRIVE VIA ESSEX TERRACE, JAN SMUTS HIGHWAY, N3, ALLIWAL STREET TO ANTON LEMBEDE STREET.
MAHATMA GANDHI STREET
MAHATMA GANDHI STREET VIA ANTON LEMBEDE STREET, N3, JAN SMUTS HIGHWAY, ESSEX TERRACE, VARSITY DRIVE TO UNIVERSITY. RETURN UNIVERSITY VARSITY DRIVE VIA ESSEX TERRACE, JAN SMUTS HIGHWAY, N3, ANTON LEMBEDE STREET TO MAHATMA GANDHI STREET.
ANTON LEMBEDE STREET
ANTON LEMBEDE STREET VIA ALLIWAL STREET, N3, JAN SMUTS HIGHWAY, ESSEX TERRACE TO VARSITY DRIVE STOP UNIVERSITY. RETURN TRIP UNIVERSITY VARSITY DRIVE VIA ESSEX TERRACE, JAN SMUTS HIGHWAY, N3, ALLIWAL STREET TO ANTON LEMBEDE STREET.
VARSITY DRIVE
START VARSITY DRIVE STOP AT UNIVERSITY. RETURN DOWN VARSITY DRIVE.
JOSEPH NDULI ROAD
START JOSEPH NDULI ROAD VIA DR YUSUFF DADDOD ROAD, DIAKONIA AVENUE, JOSEPH NTULI ROAD, N3, JAN'S SMUTS HIGHWAY, ESSEX TERRACE TO VARSITY DRIVE STOP AT UNIVERSITY. RETURN VARSITY DRIVE, ESSEX TERRACE, JAN SMUTS HIGHWAY, N3, JOSEPH NTULI, DIAKONIA AVENUE, DR YUSUFF DADDOD ROAD TO JOSEPH NDULI ROAD.
HUNT ROAD
START HUNT ROAD VIA MOORE ROAD, BEREA ROAD, N3, JAN SMUTS HIGHWAY, ESSEX TERRACE TO VARSITY DRIVE. RETURN FROM VARSITY DRIVE, VIA ESSEX TERRACE, JAN SMUTS HIGHWAY, N3, BEREA ROAD, MOORE ROAD, HUNT ROAD.
RIPPON ROAD
START RIPPON ROAD, VIA LOCKSEY DRIVE, JAN SMUTS HIGHWAY, ESSEX TERRACE TO VARSITY DRIVE. RETURN VARSITY DRIVE, ESSEX TERRACE, JAN'S SMUTS HIGHWAY, LOCKSEY DRIVE TO RIPPON ROAD.
BEATRICE STREET
START BEATRICE ST VIA N3, JAN SMUTS HIGHWAY, ESSEX TERRACE TO VARSITY DRIVE. RETURN VARSITY DRIVE VIA ESSEX TERRACE, JAN SMUTS HIGHWAY, N3 TO BEATRICE STREET.
RUTHERFORD ST
START RUTHERFORD STREET VIA, VICTORIA EMBANKMENT, JOSEPH NTULI, N3, JAN SMUTS, ESSEX TERRACE TO VARSITY DRIVE. RETURN VARSITY DRIVE VIA ESSEX TERRACE, JAN SMUTS HIGHWAY, JOSEPH NTULI, VICTORIA EMBANKMENT TO RUTHERFORD STREET.
BEREA ROAD
START BEREA ROAD, N3, JAN SMUTS HIGHWAY, ESSEX TERRACE TO VARSITY DRIVE. RETURN FROM VARSITY DRIVE, VIA ESSEX TERRACE, JAN SMUTS HIGHWAY, N3, BEREA ROAD.
HOLZNER ROAD
START HOLZNER ROAD, VIA RUDOLF ROAD, ABBOT FRANCIS ROAD TO MARIAN ROAD. RETURN FROM MARIAN ROAD VIA ABBOT FRANCIS ROAD, RUDOLF ROAD TO HOLZNER ROAD.
KINGS ROAD
START KINGS ROAD VIA CROMPTON STREET, CAVERSHAM ROAD AND FORREST ROAD TO MARIAN ROAD. RETURN MARIAN ROAD VIA FORREST ROAD, CAVERSHAM ROAD, CROMPTON STREET TO KINGS ROAD.
SCHOOL ROAD
START SCHOOL ROAD VIA JOSIAH GUMEDE STREET, CROMPTON ROAD, FORREST ROAD TO MARIANHILL ROAD. RETURN MARIANHILL ROAD VIA FORREST ROAD, CROMPTON ROAD, JOSIAH GUMED STREET TO SCHOOL ROAD.
BELLTOWER ROAD
START BELLTOWER ROAD VIA JACARANDA ROAD, NAGINA DRIVE, RICHMOND ROAD TO MARIANHILL ROAD. RETURN MARIANHILL ROAD VIA RICHMOND ROAD, NAGINA DRIVE, JACARANDA ROAD TO BELLTOWER ROAD.
MARIAN DRIVE
START MARIAN DRIVE VIA UNDERWOOD ROAD, FORREST ROAD TO MARIANHILL ROAD. RETURN MARIANHILL ROAD, FORREST ROAD, UNDERWOOD ROAD TO MARIAN DRIVE.
ANTON LEMBEDE
START ANTON LEMBEDE STREET VIA SAMORA MACHEL ROAD, PARRY ROAD, BRAM FISCHER ROAD, DAVID WEBSTER ROAD, N3, RICHMOND ROAD TO MARIANHILL ROAD. RETURN MARIANHILL ROAD, RICHMOND ROAD, N3, DAVID WEBSTER ROAD, BRAM FISCHER ROAD, PARRY ROAD, SAMORA MACHEL ROAD TO ANTON LEMBEDE ROAD.
PARRY
START PARRY ROAD, BRAM FISCHER ROAD, DAVID WEBSTER ROAD, N3, RICHMOND ROAD TO MARIANHILL ROAD. RETURN MARIANHILL ROAD, RICHMOND ROAD, N3, DAVID WEBSTER ROAD, BRAM FISCHER ROAD, PARRY ROAD.



transport

Department:
Transport
Province of KwaZulu-Natal

GAZETTE

LGKZNG20-2023-AUG

REGION: ALL

HENRY ROAD
START HENRY ROAD VIA ALPINE ROAD, N2, N3, RICHMOND ROAD TO MARIANHILL ROAD. RETURN MARIANHILL ROAD, RICHMOND ROAD, N3, N2, ALPINE ROAD, TO HENRY ROAD.
KING DINIZULU ROAD
START KING DINIZULU ROAD VIA, CANTEBURY GROVE, N3, RICHMOND ROAD TO MARIANHILL ROAD. RETURN MARIANHILL ROAD VIA RICHMOND ROAD, N3, CANTEBURY ROAD, TO DINIZULU ROAD.
BEREA ROAD
START BEREA ROAD VIA DR. PILELEY KASEME STREET, N3, RICHMOND ROAD TO MARIANHILL ROAD. RETURN MARIANHILL ROAD VIA RICHMOND ROAD, N3, PILELEY KASEME STREET, BEREA ROAD.
RANSHAW ROAD
START RANSHAW ROAD VIA UMBILO ROAD, BEREA ROAD, N3, RICHMOND ROAD, TO MARIANHILL ROAD. RETURN MARIANHILL ROAD VIA RICHMOND ROAD, N3, BEREA ROAD, UMBILO ROAD, TO RANSHAW ROAD.
WILLS ROAD
START WILLS ROAD VIA MILTON ROAD, JULIUS NYERERE ROAD, N3, RICHMOND ROAD TO MARIANHILL ROAD. RETURN MARIANHILL ROAD, VIA RICHMOND ROAD, N3, JULIUS NYERERE ROAD, MILTON ROAD TO WILLS ROAD.
DR. YUSAF DADDOO STREET
START DR. YUSAF DADDOO STREET VIA LOUISE STREET, DAVID WEBSTER ROAD, N3, RICHMOND ROAD TO MARIANHILL ROAD. RETURN MARIANHILL ROAD, RICHMOND ROAD, N3, DAVID WEBSTER ROAD, LOUISE STREET TO DR. YUSAF DADDOO STREET.
UMBLO ROAD
START UMBLO ROAD VIA ALAN PATON ROAD, DINIZULU ROAD, N3, RICHMOND ROAD TO MARIANHILL ROAD. RETURN MARIANHILL ROAD VIA RICHMOND ROAD, N3, DINIZULU DRIVE, ALAN PATON ROAD TO UMBLO ROAD.
MAHATMA GANDHI ROAD
START MAHATMA GANDHI ROAD VIA ANTON LEMBEDE STREET, STALWART SIMALENE STREET, N3, RICHMOND ROAD TO MARIANHILL ROAD. RETURN MARIANHILL ROAD, RICHMOND ROAD, N3, STALWART SIMALENE STREET, ANTON LEMBEDE STREET TO MAHATMA GANDHI ROAD.
SHEARER ROAD
START SHEARER ROAD, VIA MAHATMA GANDHI ROAD, ANTON LEMBEDE STREET, STALWART SIMALENE STREET, N3, RICHMOND ROAD TO MARIANHILL ROAD. RETURN MARIANHILL ROAD, RICHMOND ROAD, N3, STALWART SIMALENE STREET, ANTON LEMBEDE STREET, MAHATMA GANDHI ROAD TO SHEARER ROAD.
HOSPITAL ROAD
START HOSPITAL ROAD VIA MAHATMA GANDHI ROAD, ANTON LEMBEDE STREET, STALWART SIMALENE STREET, N3, RICHMOND ROAD TO MARIANHILL ROAD. RETURN MARIANHILL ROAD, RICHMOND ROAD, N3, STALWART SIMALENE STREET, ANTON LEMBEDE STREET, MAHATMA GANDHI ROAD TO HOSPITAL ROAD.
VARSITY DRIVE
START VARSITY DRIVE VIA QUARRY ROAD, M19, CAVERSHAM ROAD, MARIANHILL ROAD. RETURN MARIANHILL ROAD VIA CAVERSHAM ROAD, M19, QUARRY ROAD TO VARSITY DRIVE.
STEVE BIKO ROAD
START STEVE BIKO ROAD VIA KING DINIZULU ROAD, N3, RICHMOND ROAD TO MARIANHILL ROAD. RETURN MARIANHILL ROAD VIA RICHMOND ROAD, N3, KING DINIZULU ROAD TO STEVE BIKO ROAD.
DUNCAN BARRET ROAD
START DUNCAN BARRET ROAD VIA BALFOUR ROAD, SANDERSON STREET, JOSIAH GUMEDE ROAD, CAVERSHAM STREET TO MARIANHILL ROAD. RETURN MARIANHILL ROAD, CAVERSHAM ROAD, JOSIAH GUMEDE ROAD, SANDERSON STREET, BALFOUR ROAD TO DUNCAN BARRET ROAD.
TRIO PLACE
START TRIO PLACE, VIA BURO CRESCENT, N3, RICHMOND ROAD TO MARIANHILL ROAD. RETURN MARIANHILL ROAD, RICHMOND ROAD, N3, BURO CRESCENT TO TRIO PLACE.
NATIONALLY
FROM UNIVERSITY TO TRAVEL NATIONALLY FOR SPECIAL EVENTS WITHIN SOUTH AFRICA.



transport

Department:
Transport
Province of KwaZulu-Natal

GAZETTE

LGKZNG20-2023-AUG

REGION: ALL

1)	Application Number: APP0160428	2)	Gazette Number: LGKZNG20-2023-AUG
3)	Applicant: IKHWEZI BUS SERVICE (PTY) LTD ID NO. 1957/001045/07 Association: NOT AVAILABLE	4)	Applicant Address: ERF 4056 RESERVOIR HILLS DURBAN 4091
5)	Existing Licence Holder: NOT APPLICABLE ID NO. NOT APPLICABLE	6)	Existing Licence Holder Address: NOT APPLICABLE
7)	Type of application: NEW OPERATING LICENCE	8)	Operating Licence Number: NOTAVAILABLE
9)	Vehicle Type: OTHER	10)	1 X 0 (SEATED)
11)	Region: ETHEKWENI AND ILEMBE		
12.1	<p>KZPRERC2850538 - VARIOUS BUS ROUTES FOR IKHWEZI BUS SERVICES.</p> <p>ASMA COURT HEAD SOUTHEAST ON CRAIGHEAD PLACE TOWARD ROLAND CHAPMAN DRIVE TURN LEFT ONTO ROLAND CHAPMAN DRIVE, AT THE ROUNDABOUT, TAKE THE 3RD EXIT ONTO BLAMEY ROAD TURN LEFT TO MERGE ONTO M4 TOWARD CITY CENTRE, MERGE ONTO M4 FOLLOW M4 TO M L SULTAN ROAD IN GREYVILLE, BEREA CONTINUE STRAIGHT TO STAY ON M4 TURN LEFT ONTO ANTON LEMBEDE STREET / M4 (SIGNS FOR SMITH STREET/N3/PIETERMARITZBURG) CONTINUE STRAIGHT TO STAY ON ANTON LEMBEDE STREET /M4, USE THE RIGHT 2 LANES TO TURN RIGHT ONTO JULIUS NYERERE STREET /M4/R102 CONTINUE STRAIGHT ONTO M L SULTAN ROAD.</p> <p>PENTING PROPERTIES DAVID WEBSTER HEAD WEST ON DAVID WEBSTER STREET/M4/R102 TOWARD DR YUSUF DADOO STREET USE THE 2ND FROM THE LEFT LANE TO STAY ON DAVID WEBSTER STREET/M4/R102 USE THE RIGHT LANE TO TURN SLIGHTLY RIGHT ONTO DAVID WEBSTER STREET USE THE 2ND FROM THE RIGHT LANE TO TURN RIGHT AT THE 2ND CROSS STREET ONTO JULIUS NYERERE STREET/M4/R102 CONTINUE STRAIGHT ONTO M L SULTAN ROAD.</p> <p>HLELO PROPERTIES HEAD EAST ON MAUD MFUSI STREET TOWARD JOSEPH NDULI STREET TURN LEFT AT THE 1ST CROSS STREET ONTO JOSEPH NDULI STREET TURN LEFT ONTO ANTON LEMBEDE STREET CONTINUE STRAIGHT ONTO ANTON LEMBEDE STREET/M4 USE THE RIGHT 2 LANES TO TURN RIGHT ONTO JULIUS NYERERE STREET/M4/R102 CONTINUE STRAIGHT ONTO M L SULTAN ROAD.</p> <p>LAVINO/ VALLEY VIEW HEAD EAST ON BANFIELD CRESCENT/VALLEY VIEW ROAD TOWARD IMESON ROAD TURN RIGHT ONTO EARL HAIG ROAD CONTINUE ONTO SPRINGFIELD ROAD/M17 TURN LEFT AT OVERPORT DRIVE CONTINUE ONTO JOHN ZIKHALI ROAD TURN RIGHT ONTO MARKET ROAD, M L SULTAN ROAD WILL BE ON THE LEFT.</p> <p>MANTON, AWAMI, DOLPHIN, MAVOVO HEAD NORTHEAST ON MOUNTBATTEN DRIVE TOWARD RIDDICK AVENUE, CONTINUE ONTO QUARRY ROAD TURN RIGHT ONTO O'FLAHERTY ROAD CONTINUE ONTO SHENFIELD PLACE, CONTINUE ONTO CLARE ROAD, CONTINUE STRAIGHT ONTO RANDES ROAD CONTINUE ON N3. DRIVE TO M L SULTAN ROAD IN GREYVILLE.</p> <p>KIFT PROPERTIES HEAD NORTHEAST ON CAMBRIDGE AVENUE TOWARD ELY ROAD, TURN LEFT ONTO HANNAH ROAD TURN RIGHT AT THE 1ST CROSS STREET ONTO UMBILO ROAD/R102 USE THE RIGHT 2 LANES TO TURN SLIGHTLY RIGHT ONTO MAGWAZA MAPHALALA STREET/R102 SLIGHT LEFT ONTO MAGWAZA MAPHALALA STREET, TURN LEFT ONTO KING DINUZULU ROAD/KING DINUZULU ROAD N TURN RIGHT ONTO BOTANIC GARDENS ROAD USE THE RIGHT 2 LANES TO TURN RIGHT ONTO CHRIS NTULI ROAD USE THE LEFT 2 LANES TO TURN LEFT ONTO M L SULTAN ROAD.</p> <p>CONCOST, PHILHAVEN, VILLA & WEINEMOORE HEAD SOUTHEAST ON CHE GUEVARA ROAD TOWARD CANTERBURY GROVE, TURN LEFT ONTO UMBILO ROAD CONTINUE ONTO LANCERS ROAD USE ANY LANE TO TURN LEFT ONTO JULIUS NYERERE STREET/M4/R102 CONTINUE STRAIGHT ONTO M L SULTAN ROAD</p> <p>PEARL STAR TAKE SHEPSTONE STREET TO BAY TERRACE IN SOUTH BEACH HEAD SOUTHEAST ON MAHATMA GANDHI ROAD TURN RIGHT ONTO BELL STREET, BELL STREET TURNS RIGHT AND BECOMES SHEPSTONE STREET, DRIVE FROM MARGARET MNCADI AVENUE TO DURBAN CENTRAL USE THE LEFT 2 LANES TO TURN LEFT ONTO BAY TERRACE, USE THE LEFT 3 LANES TO TURN SLIGHTLY LEFT ONTO MARGARET MNCADI AVENUE, FOLLOW JOE SLOVO STREET TO INGCUCU ROAD/R102 FOLLOW INGCUCU ROAD TO CARLISLE STREET TURN RIGHT ONTO M L SULTAN ROAD.</p> <p>TRITION TAKE MAY STREET TO EPSOM ROAD HEAD SOUTH ON MAY STREET TOWARD FIRST AVENUE TURN LEFT AT THE 1ST CROSS STREET ONTO FIRST AVENUE CONTINUE ON EPSOM ROAD, TAKE INGCUCU ROAD TO CARLISLE STREET IN DURBAN CENTRAL, DURBAN TURN LEFT ONTO EPSOM ROAD USE THE RIGHT LANE TO TURN SLIGHTLY RIGHT ONTO UMGENI ROAD/R102 TURN RIGHT ONTO CHARLOTTE MAXEKE STREET, TURN RIGHT ONTO INGCUCU ROAD/R102 CONTINUE STRAIGHT ONTO INGCUCU ROAD, TURN LEFT ONTO CARLISLE STREET, TURN RIGHT ONTO M L SULTAN ROAD.</p> <p>ALPINE & MEDINA CONTINUE TO FELIX DLAMINI ROAD/M10, HEAD NORTHEAST, TURN RIGHT TOWARD FELIX DLAMINI ROAD/M10 TAKE M17, STEPHEN DLAMINI ROAD AND JOHN ZIKHALI ROAD TO M L SULTAN ROAD IN GREYVILLE, TURN LEFT ONTO FELIX DLAMINI ROAD/M10, TURN RIGHT ONTO HENDRY ROAD/M17, TURN RIGHT ONTO EARL HAIG ROAD/M17 TURN RIGHT ONTO STEPHEN DLAMINI ROAD TURN LEFT AT OVERPORT DRIVE CONTINUE ONTO JOHN ZIKHALI ROAD TURN RIGHT ONTO MARKET ROAD.</p> <p>MASOBIYA HEAD WEST ON MASOBIYA MDLULI STREET TOWARD ROY ROAD/SHEPSTONE STREET CONTINUE ON SHEPSTONE STREET TAKE BRAM FISCHER ROAD TO CARLISLE STREET IN DURBAN CENTRAL TURN RIGHT ONTO ROY ROAD/SHEPSTONE STREET USE THE LEFT 2 LANES TO TURN LEFT ONTO BRAM FISCHER ROAD CONTINUE ONTO DAVID WEBSTER STREET/M4/R102 USE THE 2ND FROM THE RIGHT LANE TO TURN RIGHT ONTO JOE SLOVO STREET CONTINUE ONTO INGCUCU ROAD/R102 CONTINUE STRAIGHT ONTO INGCUCU ROAD TURN LEFT ONTO CARLISLE STREET TURN RIGHT ONTO M L SULTAN ROAD.</p> <p>URBAN VIEW / EMERALD HEAD NORTHWEST ON INGCUCU ROAD/R102 TOWARD CHARLOTTE MAXEKE STREET CONTINUE STRAIGHT ONTO INGCUCU ROAD TURN LEFT ONTO CARLISLE STREET TURN RIGHT ONTO M L SULTAN ROAD.</p> <p>SMITH STREET HEAD WEST ON ANTON LEMBEDE STREET TOWARD JOE SLOVO STREET USE THE RIGHT 2 LANES TO TURN RIGHT AT THE 1ST CROSS STREET ONTO JOE SLOVO STREET CONTINUE ONTO INGCUCU ROAD/R102 CONTINUE STRAIGHT ONTO INGCUCU ROAD TURN LEFT ONTO CARLISLE STREET TURN RIGHT ONTO M L SULTAN ROAD.</p> <p>BLENHAM, MASONIC, JEWITTS TAKE PRINCE STREET TO BAY TERRACE HEAD NORTHWEST ON PRINCE STREET TOWARD MASONIC ROAD TURN LEFT ONTO RUTHERFORD STREET, DRIVE FROM MARGARET MNCADI AVENUE TO DURBAN CENTRAL CONTINUE ONTO BAY TERRACE USE THE LEFT 3 LANES TO TURN SLIGHTLY LEFT ONTO MARGARET MNCADI AVENUE, FOLLOW JOE SLOVO STREET TO INGCUCU ROAD/R102 USE THE RIGHT 2 LANES TO TURN SLIGHTLY RIGHT TOWARD JOE SLOVO STREET CONTINUE ONTO JOE SLOVO STREET FOLLOW INGCUCU ROAD TO CARLISLE STREET CONTINUE ONTO INGCUCU ROAD/R102 CONTINUE STRAIGHT ONTO INGCUCU ROAD TURN LEFT ONTO CARLISLE STREET TURN RIGHT ONTO M L SULTAN ROAD.</p> <p>CITY CABIN, MAZEPPA DRIVE FROM BAY TERRACE AND MARGARET MNCADI AVENUE TO DURBAN CENTRAL HEAD EAST ON DR LANGALIBALELE DUBE STREET TOWARD ROBIN LANE, TURN RIGHT ONTO MORGE LANE TURN RIGHT ONTO BAY TERRACE USE THE LEFT 3 LANES TO TURN SLIGHTLY LEFT ONTO MARGARET MNCADI AVENUE FOLLOW JOE SLOVO STREET TO INGCUCU ROAD/R102 USE THE RIGHT 2 LANES TO TURN SLIGHTLY RIGHT TOWARD JOE SLOVO STREET CONTINUE ONTO JOE SLOVO STREET FOLLOW INGCUCU ROAD TO CARLISLE STREET CONTINUE ONTO INGCUCU ROAD/R102 CONTINUE STRAIGHT ONTO INGCUCU ROAD TURN LEFT ONTO CARLISLE STREET TURN RIGHT ONTO M L SULTAN ROAD.</p> <p>STERLING HEAD WEST ON CARLISLE ST TOWARD CROSS STREET TURN RIGHT ONTO M L SULTAN ROAD.</p> <p>RENAISSANCE HEAD WEST ON MAUD MFUSI STREET TOWARD LELLOS PASSAGE TURN RIGHT ONTO JOSEPH NDULI STREET TURN LEFT ONTO ANTON LEMBEDE</p>		



transport

Department:
Transport
Province of KwaZulu-Natal

GAZETTE

LGKZNG20-2023-AUG

REGION: ALL

STREET CONTINUE STRAIGHT ONTO ANTON LEMBEDE STREET/M4 USE THE RIGHT 2 LANES TO TURN RIGHT ONTO JULIUS NYERERE STREET/M4/R102 CONTINUE STRAIGHT ONTO M L SULTAN ROAD.

505 ANTON LEMBEDE

HEAD WEST ON ANTON LEMBEDE STREET TOWARD ALEXANDRA STREET CONTINUE STRAIGHT ONTO ANTON LEMBEDE STREET/M4 USE THE RIGHT 2 LANES TO TURN RIGHT ONTO JULIUS NYERERE STREET/M4/R102 CONTINUE STRAIGHT ONTO M L SULTAN ROAD.

JOE SLOVO

HEAD NORTH ON JOE SLOVO ST TOWARD DENIS HURLEY STREET CONTINUE ONTO INGCUCE ROAD/R102 CONTINUE STRAIGHT ONTO INGCUCE ROAD TURN LEFT ONTO CARLISLE STREET TURN RIGHT ONTO M L SULTAN ROAD.

EMDUBANI

HEAD NORTH ON STALWART SIMELANE STREET/M4 TOWARD KINGSMEAD WAY TURN LEFT ONTO KINGSMEAD WAY CONTINUE ON MASABALALA YENGWA AVENUE/M12, TAKE M4 AND INGCUCE ROAD TO CARLISLE STREET IN DURBAN CENTRAL TURN LEFT ONTO MASABALALA YENGWA AVENUE/M12 CONTINUE ONTO WALNUT ROAD USE THE RIGHT 2 LANES TO TURN RIGHT ONTO BRAM FISCHER ROAD/M4 USE THE 2ND FROM THE RIGHT LANE TO TURN RIGHT ONTO JOE SLOVO STREET CONTINUE ONTO INGCUCE ROAD/R102 CONTINUE STRAIGHT ONTO INGCUCE ROAD TURN LEFT ONTO CARLISLE STREET TURN RIGHT ONTO M L SULTAN ROAD

ST GERAN

TAKE LOCKSLEY DR TO JAN SMUTS HWY/KING CETSHWAYO HIGHWAY IN SHERWOOD, DURBAN HEAD SOUTHWEST ON RIPPOON ROAD TOWARD BAZLEY AVENUE CONTINUE ONTO LOCKSLEY DRIVE TAKE N3 TO CHRIS NTULI ROAD IN BEREA. EXIT FROM N3 TURN LEFT ONTO JAN SMUTS HIGHWAY/KING CETSHWAYO HIGHWAY USE THE LEFT LANE TO MERGE ONTO N3 VIA THE RAMP TO CITY/STAD, EXIT ONTO CHRIS NTULI ROAD, DRIVE TO M L SULTAN ROAD IN GREYVILLE, MERGE ONTO CHRIS NTULI ROAD, USE THE LEFT 2 LANES TO TURN LEFT ONTO M L SULTAN ROAD.

RIDE MZANZI, BIG GULF, HOFFMAN

GET ON N3 IN ASHLEY FROM RICHMOND ROAD/M1 HEAD SOUTHEAST TOWARD STOCKVILLE ROAD TURN LEFT ONTO STOCKVILLE ROAD TURN LEFT AT THE 1ST CROSS STREET ONTO RICHMOND ROAD/M1 USE THE RIGHT 2 LANES TO TURN RIGHT TO MERGE ONTO N3 TOWARD DURBAN, FOLLOW N3 TO CHRIS NTULI ROAD IN BEREA, EXIT FROM N3, MERGE ONTO N3 KEEP RIGHT TO STAY ON N3, EXIT ONTO CHRIS NTULI ROAD DRIVE TO M L SULTAN ROAD IN GREYVILLE, MERGE ONTO CHRIS NTULI ROAD USE THE LEFT 2 LANES TO TURN LEFT ONTO M L SULTAN ROAD.

HENWOOD 7TH AVE

HEAD SOUTHWEST ON SEVENTH AVENUE TOWARD MITCHELL CRESCENT, TURN RIGHT AT THE 1ST CROSS STREET ONTO MITCHELL CRESCENT, TURN LEFT ONTO AVONDALE ROAD, TURN LEFT ONTO JOHN ZIKHALI ROAD, TURN RIGHT ONTO MARKET ROAD, M L SULTAN WILL BE ON THE LEFT.

GREENWOOD PARK

TAKE PARK STATION ROAD AND MIMOSA ROAD TO CHRIS HANI ROAD/R102 IN GREENWOOD PARK HEAD NORTHEAST ON SANDERSON PLACE TOWARD PARK STATION ROAD TURN RIGHT ONTO PARK STATION ROAD SLIGHT RIGHT ONTO MIMOSA ROAD FOLLOW R102 TO SANDILE THUSI ROAD/M17 IN GREYVILLE, BEREA TURN RIGHT ONTO CHRIS HANI ROAD/R102 CONTINUE STRAIGHT TO STAY ON CHRIS HANI ROAD/R102 KEEP LEFT TO CONTINUE ON UMGENI ROAD/R102 CONTINUE ON SANDILE THUSI ROAD/M17. TAKE GLADYS MANZI ROAD TO M L SULTAN ROAD TURN RIGHT ONTO SANDILE THUSI ROAD/M17 TURN LEFT ONTO LILIAN NGOYI ROAD CONTINUE ONTO STREET MARYS AVENUE AT THE ROUNDABOUT, TAKE THE 2ND EXIT ONTO GLADYS MANZI ROAD TURN LEFT ONTO MARKET ROAD.

INDATSHANA

HEAD NORTH ON JOSEPH NDULI STREET TOWARD N3, USE THE 2ND FROM THE LEFT LANE TO TURN LEFT ONTO DAVID WEBSTER STREET/M4/R102 USE THE RIGHT LANE TO TURN SLIGHTLY RIGHT ONTO DAVID WEBSTER STREET, USE THE 2ND FROM THE RIGHT LANE TO TURN RIGHT AT THE 2ND CROSS STREET ONTO JULIUS NYERERE STREET/M4/R102 CONTINUE STRAIGHT ONTO M L SULTAN ROAD.

ABC CHAMBERS

HEAD NORTH ON JOE SLOVO STREET TOWARD DR PIXLEY KASEME STREET CONTINUE ONTO INGCUCE ROAD/R102 CONTINUE STRAIGHT ONTO INGCUCE ROAD, TURN LEFT ONTO CARLISLE STREET, TURN RIGHT ONTO M L SULTAN ROAD.

RWZ PROPS

HEAD EAST ON ISMAIL C MEER STREET TOWARD INGCUCE ROAD, TURN LEFT AT THE 1ST CROSS STREET ONTO INGCUCE ROAD, TURN LEFT ONTO CARLISLE STREET, TURN RIGHT ONTO M L SULTAN ROAD.

MC ARTHUR

HEAD EAST ON MAUD MFUSI STREET TOWARD JOSEPH NDULI STREET, TURN LEFT AT THE 1ST CROSS STREET ONTO JOSEPH NDULI STREET, SLIGHT LEFT TO STAY ON JOSEPH NDULI STREET, USE THE LEFT LANE TO TURN RIGHT ONTO JOHANNES NKOSI STREET/M4/R102 TURN LEFT ONTO CROSS STREET, TURN LEFT ONTO CARLISLE STREET TURN RIGHT ONTO M L SULTAN ROAD.

DAVERNPORT

HEAD NORTHEAST ON YORK AVE TOWARD CLARK ROAD, TURN LEFT ONTO CLARK ROAD, TURN RIGHT ONTO CLEAVER ROAD CONTINUE ONTO BOTANIC GARDENS ROAD, USE THE RIGHT 2 LANES TO TURN RIGHT ONTO CHRIS NTULI ROAD USE THE LEFT 2 LANES TO TURN LEFT ONTO M L SULTAN ROAD.

SHERWOOD

TAKE HUGO ROAD AND RANGLES ROAD TO N3 HEAD SOUTHEAST ON HUGO ROAD TOWARD EVERTON ROAD, TURN RIGHT ONTO EVERTON ROAD TURN RIGHT ONTO WATERFALL ROAD TURN LEFT ONTO RANGLES ROAD, FOLLOW N3 TO CHRIS NTULI ROAD, EXIT FROM N3, MERGE ONTO N3, EXIT ONTO CHRIS NTULI ROAD, DRIVE TO M L SULTAN ROAD IN GREYVILLE, MERGE ONTO CHRIS NTULI ROAD, USE THE LEFT 2 LANES TO TURN LEFT ONTO M L SULTAN ROAD.

BAYSIDE

HEAD WEST ON MONTY NAICKER ROAD TOWARD MARK LANE TURN RIGHT ONTO JOE SLOVO STREET, CONTINUE ONTO INGCUCE ROAD/R102 CONTINUE STRAIGHT ONTO INGCUCE ROAD, TURN LEFT ONTO CARLISLE STREET, TURN RIGHT ONTO M L SULTAN ROAD.

ROYAL O'FLAHERTY

HEAD SOUTH ON O'FLAHERTY ROAD TOWARD HULSTON ROAD, CONTINUE ONTO SHENFIELD PLACE, CONTINUE ONTO CLARE ROAD, CONTINUE STRAIGHT ONTO RANGLES ROAD, CONTINUE ON N3, DRIVE TO M L SULTAN ROAD IN GREYVILLE.

TRIO, MVILA, MBONAMBI, BRAZILIA, DR ZWANE

FOLLOW BARTLE ROAD AND STELLAWOOD ROAD TO UMBILO ROAD/R102 HEAD SOUTHEAST ON PROSPECT ROAD TOWARD BARTLE ROAD TURN LEFT ONTO BARTLE ROAD, TURN RIGHT ONTO STELLAWOOD ROAD, TURN LEFT ONTO UMBILO ROAD/R102, CONTINUE ON UMBILO ROAD TO GREYVILLE CONTINUE STRAIGHT ONTO UMBILO ROAD CONTINUE ONTO LANCERS ROAD, USE ANY LANE TO TURN LEFT ONTO JULIUS NYERERE STREET/M4/R102 CONTINUE STRAIGHT ONTO M L SULTAN ROAD.

UNICITY

TAKE SHEPSTONE STREET AND BRAM FISCHER ROAD TO CARLISLE STREET IN DURBAN CENTRAL HEAD EAST ON DR PIXLEY KASEME STREET TOWARD FAREWELL ROAD/SHEPSTONE STREET TURN LEFT AT THE 1ST CROSS STREET ONTO FAREWELL ROAD/SHEPSTONE STREET USE THE LEFT 2 LANES TO TURN LEFT ONTO BRAM FISCHER ROAD CONTINUE ONTO DAVID WEBSTER STREET/M4/R102 USE THE 2ND FROM THE RIGHT LANE TO TURN RIGHT ONTO JOE SLOVO STREET CONTINUE ONTO INGCUCE ROAD/R102 CONTINUE STRAIGHT ONTO INGCUCE ROAD, TURN LEFT ONTO CARLISLE STREET, TURN RIGHT ONTO M L SULTAN ROAD.

KINGSTON RES

TAKE DIAKONIA AVENUE TO MAYDON ROAD IN ALBERT PARK HEAD SOUTH ON PARK STREET TOWARD COLLEGE LANE TURN RIGHT ONTO DIAKONIA AVENUE FOLLOW SYDNEY ROAD/R102 AND RICK TURNER ROAD TO MAZISI KUNENE ROAD IN BEREA CONTINUE ONTO MAYDON ROAD TURN RIGHT ONTO MARGARET MNCADI AVENUE CONTINUE ONTO CHE GUEVARA ROAD USE THE LEFT 2 LANES TO TURN LEFT ONTO SYDNEY ROAD/R102 TURN RIGHT ONTO RICK TURNER ROAD TURN RIGHT ONTO MAZISI KUNENE ROAD.

SAN SABIL & ADDINGTON

TAKE SHEPSTONE STREET TO BAY TERRACE HEAD SOUTHWEST ON MASONIC ROAD TOWARD MAHATMA GANDHI ROAD, TURN LEFT ONTO MAHATMA GANDHI ROAD, TURN RIGHT ONTO SHEPSTONE STREET FOLLOW MARGARET MNCADI AVENUE, SYDNEY ROAD/R102 AND RICK TURNER ROAD TO MAZISI KUNENE ROAD IN BEREA USE THE LEFT 2 LANES TO TURN LEFT ONTO BAY TERRACE, USE THE LEFT 3 LANES TO TURN SLIGHTLY LEFT ONTO MARGARET MNCADI AVENUE, KEEP RIGHT TO STAY ON MARGARET MNCADI AVENUE, CONTINUE ONTO CHE GUEVARA ROAD USE THE LEFT 2 LANES TO TURN LEFT ONTO SYDNEY ROAD/R102, TURN RIGHT ONTO RICK TURNER ROAD, TURN RIGHT ONTO MAZISI KUNENE ROAD.

LANDMARK & HERMITAGE

TAKE SHEPSTONE STREET, BRAM FISCHER ROAD, DAVID WEBSTER STREET/M4/R102, N3, ... AND PRINCESS ALICE AVENUE TO MAZISI KUNENE ROAD IN BEREA, HEAD EAST ON WEST STREET TOWARD FAREWELL ROAD/SHEPSTONE STREET, TURN LEFT AT THE 1ST CROSS STREET ONTO FAREWELL ROAD/SHEPSTONE STREET USE THE LEFT 2 LANES TO TURN LEFT ONTO BRAM FISCHER ROAD CONTINUE ONTO DAVID WEBSTER STREET/M4/R102, KEEP RIGHT TO STAY ON DAVID WEBSTER STREET/M4/R102, USE ANY LANE TO MERGE ONTO N3 VIA THE RAMP TO PIETERMARITZBURG TAKE EXIT 3 TOWARD BEREA ROAD (S)/M13, MERGE ONTO KING DINUZULU ROAD/KING DINUZULU ROAD, USE THE LEFT LANE TO STAY ON KING DINUZULU ROAD/KING DINUZULU ROAD N, TURN LEFT ONTO MAZISI KUNENE ROAD, SLIGHT LEFT ONTO LAMONT ROAD, CONTINUE ONTO PRINCESS ALICE



transport

Department:
Transport
Province of KwaZulu-Natal

GAZETTE

LGKZNG20-2023-AUG

REGION: ALL

AVENUE, TURN RIGHT ONTO RICK TURNER ROAD, TURN RIGHT ONTO MAZISI KUNENE ROAD.

340 UMBILO & ESCOMBE

HEAD NORTHEAST ON UMBILO ROAD TOWARD ALAN PATON ROAD, DESTINATION WILL BE ON THE RIGHT

29 UMBILO ROAD

HEAD NORTHEAST ON UMBILO ROAD TOWARD KING DINUZULU ROAD/KING DINUZULU ROAD, TURN LEFT AT THE 1ST CROSS STREET ONTO KING DINUZULU ROAD, TURN LEFT ONTO CLEAVER ROAD CONTINUE ONTO BULWER ROAD, CONTINUE ONTO ZK MATHEWS ROAD, TURN RIGHT ONTO RICK TURNER ROAD, TURN RIGHT ONTO MAZISI KUNENE ROAD.

98 UMBILO & BERECA COVE

HEAD NORTHEAST ON UMBILO ROAD TOWARD CHE GUEVARA ROAD, TURN LEFT ONTO KING DINUZULU ROAD, DESTINATION WILL BE ON THE LEFT.

155 KING DINUZULU ROAD (SOUTH) BULWER, BERECA, 4083

HEAD NORTHWEST ON KING DINUZULU ROAD TOWARD CANTERBURY GROVE, TURN LEFT ONTO CLEAVER ROAD CONTINUE ONTO BULWER ROAD, CONTINUE ONTO ZK MATHEWS ROAD, TURN RIGHT ONTO RICK TURNER ROAD, TURN RIGHT ONTO MAZISI KUNENE ROAD.

ENTERPRISE

HEAD NORTHEAST ON SAMORA MACHEL STREET TOWARD SAMORA MACHEL STREET, FOLLOW M4 AND R102 TO RICK TURNER ROAD IN CONGELA, TURN LEFT ONTO BRAM FISCHER ROAD/M4, USE THE LEFT LANE TO CONTINUE ON DAVID WEBSTER STREET/M4/R102, CONTINUE STRAIGHT ONTO MARKET STREET/M4/R102, USE THE RIGHT 2 LANES TO TURN SLIGHTLY RIGHT ONTO MARKET STREET/R102 USE THE MIDDLE LANE TO TURN RIGHT ONTO ANTON LEMBEDE STREET/M4/R102 USE THE LEFT LANES TO TURN SLIGHTLY LEFT ONTO SYDNEY ROAD/R102, FOLLOW RICK TURNER ROAD TO MAZISI KUNENE ROAD IN BERECA, TURN RIGHT ONTO RICK TURNER ROAD, TURN RIGHT ONTO MAZISI KUNENE ROAD.

WESTPARK

HEAD NORTHEAST ON WEST ROAD TOWARD CRESCENT STREET SHARP LEFT ONTO CRESCENT STREET, TURN LEFT ONTO FELIX DLAMINI ROAD/M10, USE THE RIGHT 2 LANES TO TURN RIGHT ONTO JAN SMUTS HIGHWAY/KING CETSHWAYO HIGHWAY/M10, SLIGHT LEFT ONTO VUSI MZIMELA ROAD/M10, TURN LEFT ONTO RICK TURNER ROAD, TURN LEFT ONTO MAZISI KUNENE ROAD.

RESERVOIR HEIGHTS

HEAD SOUTHWEST ON HALPIN AVENUE TOWARD DUNKELD ROAD/MOUNTBATTEN DRIVE, CONTINUE ON MOUNTBATTEN DRIVE, TAKE N2 AND VUSI MZIMELA ROAD/M10 TO MAZISI KUNENE ROAD IN BERECA, SHARP LEFT ONTO DUNKELD ROAD/MOUNTBATTEN DRIVE, USE ANY LANE TO TURN LEFT TO MERGE ONTO M19, TURN RIGHT, TAKE THE RAMP ONTO N2, TAKE EXIT 161 TOWARD SOLOMON MAHLANGU DRIVE/M7, USE THE LEFT 2 LANES TO TURN LEFT ONTO SOLOMON MAHLANGU DRIVE/M7 (SIGNS FOR BLUFF/EDWIN SWALES V C DRIVE), TURN LEFT ONTO BELLAIR ROAD/VUSI MZIMELA ROAD/M10, TURN RIGHT ONTO RICK TURNER ROAD, TURN LEFT ONTO MAZISI KUNENE ROAD.

ACUTT STREET

HEAD SOUTH ON ACUTT STREET TOWARD MARGARET MNCADI AVENUE, FOLLOW MARGARET MNCADI AVENUE, SYDNEY ROAD/R102 AND RICK TURNER ROAD TO MAZISI KUNENE ROAD IN BERECA, TURN LEFT ONTO MARGARET MNCADI AVENUE, MAKE A U-TURN AT SAMORA MACHEL STREET, KEEP RIGHT TO STAY ON MARGARET MNCADI AVENUE, CONTINUE ONTO CHE GUEVARA ROAD, USE THE LEFT 2 LANES TO TURN LEFT ONTO SYDNEY ROAD/R102, TURN RIGHT ONTO RICK TURNER ROAD, TURN RIGHT ONTO MAZISI KUNENE ROAD.

CAMDEN

HEAD NORTH ON CAMDEN AVENUE TOWARD CLARK ROAD, TURN LEFT ONTO CLARK ROAD, TURN LEFT ONTO MAZISI KUNENE ROAD, SLIGHT LEFT ONTO LAMONT ROAD, CONTINUE ONTO PRINCESS ALICE AVENUE, TURN RIGHT ONTO RICK TURNER ROAD, TURN RIGHT ONTO MAZISI KUNENE ROAD.

KINROSS

HEAD NORTH ON PERCY OSBORN ROAD TOWARD INNES ROAD, FOLLOW INNES ROAD AND MUSGRAVE ROAD TO LENA AHRENS ROAD IN BULWER, TURN LEFT ONTO LENA AHRENS ROAD, TURN RIGHT ONTO RICK TURNER ROAD, TURN RIGHT ONTO MAZISI KUNENE ROAD.

ASPARA

TAKE INGCUCE ROAD TO DAVID WEBSTER STREET/M4/R102, HEAD EAST ON BERTHA MKHIZE STREET TOWARD INGCUCE ROAD, TURN LEFT AT THE 1ST CROSS STREET ONTO INGCUCE ROAD, TAKE N3, MAZISI KUNENE ROAD AND PRINCESS ALICE AVENUE TO MAZISI KUNENE ROAD IN BERECA, TURN LEFT ONTO DAVID WEBSTER STREET/M4/R102, KEEP RIGHT TO STAY ON DAVID WEBSTER STREET/M4/R102, USE ANY LANE TO MERGE ONTO N3 VIA THE RAMP TO PIETERMARITZBURG, TAKE EXIT 3 TOWARD BERECA ROAD (S)/M13, MERGE ONTO KING DINUZULU ROAD/KING DINUZULU ROAD N, USE THE LEFT LANE TO STAY ON KING DINUZULU ROAD/KING DINUZULU ROAD, TURN LEFT ONTO MAZISI KUNENE ROAD, SLIGHT LEFT ONTO LAMONT ROAD, CONTINUE ONTO PRINCESS ALICE AVENUE, TURN RIGHT ONTO RICK TURNER ROAD, TURN RIGHT ONTO MAZISI KUNENE ROAD.

VICTORIA

TAKE INGCUCE ROAD TO DAVID WEBSTER STREET/M4/R102, HEAD EAST ON BERTHA MKHIZE STREET TOWARD INGCUCE ROAD, TURN LEFT AT THE 1ST CROSS STREET ONTO INGCUCE ROAD, TAKE N3, MAZISI KUNENE ROAD AND PRINCESS ALICE AVENUE TO MAZISI KUNENE ROAD IN BERECA, TURN LEFT ONTO DAVID WEBSTER STREET/M4/R102, KEEP RIGHT TO STAY ON DAVID WEBSTER STREET/M4/R102, USE ANY LANE TO MERGE ONTO N3 VIA THE RAMP TO PIETERMARITZBURG, TAKE EXIT 3 TOWARD BERECA ROAD (S)/M13, MERGE ONTO KING DINUZULU ROAD/KING DINUZULU ROAD N, USE THE LEFT LANE TO STAY ON KING DINUZULU ROAD/KING DINUZULU ROAD, TURN LEFT ONTO MAZISI KUNENE ROAD, SLIGHT LEFT ONTO LAMONT ROAD, CONTINUE ONTO PRINCESS ALICE AVENUE, TURN RIGHT ONTO RICK TURNER ROAD, TURN RIGHT ONTO MAZISI KUNENE ROAD.

MAYVILLE & ALCOCK

HEAD NORTHWEST ON CHARLES STRACHAN ROAD TOWARD JAN SMUTS HIGHWAY/KING CETSHWAYO HIGHWAY, SHARP RIGHT ONTO JAN SMUTS HIGHWAY/KING CETSHWAYO HIGHWAY, TURN LEFT ONTO ROBINSON PLACE, TURN LEFT ONTO ALCOCK CRESCENT.

ALCOCK CRESCENT, MUSGRAVE, BERECA, 4001

TAKE ALCOCK CRESCENT TO JAN SMUTS HIGHWAY/KING CETSHWAYO HIGHWAY, TAKE MARY THIPHE STREET AND RICK TURNER ROAD TO MAZISI KUNENE ROAD, TURN LEFT ONTO MAZISI KUNENE ROAD.

GREENFIELDS

HEAD SOUTH ON RANGLES ROAD TOWARD MOSES KOTANE ROAD, KEEP RIGHT TO CONTINUE ON WATERFALL ROAD, TURN LEFT ONTO JAN SMUTS HIGHWAY/KING CETSHWAYO HIGHWAY/M10, TURN RIGHT ONTO VUSI MZIMELA ROAD/M10, TURN LEFT ONTO RICK TURNER ROAD, TURN LEFT ONTO MAZISI KUNENE ROAD.

SEABOARD

TAKE MARGARET MNCADI AVENUE, SYDNEY ROAD/R102 AND RICK TURNER ROAD TO MAZISI KUNENE ROAD IN BERECA, HEAD SOUTH ON MAHATMA GANDHI ROAD TOWARD TYZACK STREET, USE THE RIGHT 2 LANES TO TURN RIGHT ONTO ANTON LEMBEDE STREET, TURN LEFT ONTO CATO STREET, USE THE LEFT 2 LANES TO TURN RIGHT ONTO BAY TERRACE, USE THE LEFT 3 LANES TO TURN SLIGHTLY LEFT ONTO MARGARET MNCADI AVENUE, KEEP RIGHT TO STAY ON MARGARET MNCADI AVENUE, CONTINUE ONTO CHE GUEVARA ROAD, USE THE LEFT 2 LANES TO TURN LEFT ONTO SYDNEY ROAD/R102, TURN RIGHT ONTO RICK TURNER ROAD, TURN RIGHT ONTO MAZISI KUNENE ROAD.

VAUSE ROAD

HEAD SOUTHWEST ON STEPHEN DLAMINI ROAD TOWARD ST THOMAS ROAD, TURN RIGHT ONTO ST THOMAS ROAD, CONTINUE ON PETER MOKABA ROAD/PETER MOKABA RIDGE, TAKE MARY THIPHE STREET AND RICK TURNER ROAD TO MAZISI KUNENE ROAD, TURN LEFT ONTO PETER MOKABA ROAD/PETER MOKABA RIDGE, TURN RIGHT ONTO JAN SMUTS HIGHWAY/KING CETSHWAYO HIGHWAY, TURN LEFT ONTO BIDSTON ROAD, TURN RIGHT ONTO OWEN AVENUE, OWEN AVE TURN SLIGHTLY LEFT AND BECOMES MARY THIPHE STREET, TURN LEFT ONTO KALANDEN ROAD, TURN LEFT ONTO RICK TURNER ROAD, TURN LEFT ONTO MAZISI KUNENE ROAD.

DERBY

HEAD WEST ON DERBY STREET TOWARD GLADYS MANZI ROAD, TAKE BOTANIC GARDENS ROAD, BULWER ROAD, ZK MATHEWS ROAD AND RICK TURNER ROAD TO MAZISI KUNENE ROAD IN BERECA, USE ANY LANE TO TURN SLIGHTLY LEFT ONTO GLADYS MANZI ROAD/LOUISE LANE, CONTINUE ONTO JOHN ZIKHALI ROAD, TURN LEFT ONTO EDITH BENSON CRESCENT, EDITH BENSON CRESCENT TURN SLIGHTLY RIGHT AND BECOMES BOTANIC GARDENS ROAD, CONTINUE ONTO CLEAVER ROAD, CONTINUE ONTO BULWER ROAD, CONTINUE ONTO ZK MATHEWS ROAD, TURN RIGHT ONTO RICK TURNER ROAD, TURN RIGHT ONTO MAZISI KUNENE ROAD.

CARLISLE

HEAD WEST ON CARLISLE STREET TOWARD ISMAIL C MEER STREET, TURN LEFT ONTO MARKET ROAD, USE THE RIGHT 2 LANES TO TURN SLIGHTLY RIGHT ONTO MARKET STREET/R102, USE THE MIDDLE LANE TO TURN RIGHT ONTO ANTON LEMBEDE STREET/M4/R102, USE THE LEFT LANES TO TURN SLIGHTLY LEFT ONTO SYDNEY ROAD/R102, TURN RIGHT ONTO RICK TURNER ROAD, TURN RIGHT ONTO MAZISI KUNENE ROAD.

TREVOR COURT

TAKE DOON ROAD TO BLUFF ROAD IN CLAIRWOOD, DURBAN, HEAD NORTH ON BRIGHTON ROAD TOWARD WINCHELSEA AVENUE, TURN RIGHT ONTO DOON ROAD, TAKE SOLOMON MAHLANGU DRIVE/M7 AND UMBILO ROAD/R102 TO MAZISI KUNENE ROAD IN BERECA, TURN RIGHT ONTO BLUFF ROAD, USE THE LEFT 2 LANES TO TURN LEFT ONTO SOLOMON MAHLANGU DRIVE/M7, USE THE LEFT 2 LANES TO TURN LEFT ONTO THE RAMP TO UMBILO



transport

Department:
Transport
Province of KwaZulu-Natal

GAZETTE

LGKZNG20-2023-AUG

REGION: ALL

ROAD/R102, CONTINUE ONTO UMBILO ROAD/R102, TURN LEFT ONTO RICK TURNER ROAD, TURN RIGHT ONTO MAZISI KUNENE ROAD.
NEW COMPLEX
HEAD NORTHEAST ON SAVAGE STREET TOWARD GROSVENOR ROAD, TURN RIGHT ONTO GROSVENOR ROAD, TURN RIGHT ONTO RICK TURNER ROAD, TURN LEFT ONTO MAZISI KUNENE ROAD.
WAKESLEIGH
HEAD NORTHEAST ON WAKESLEIGH ROAD/M10 TOWARD CLIFFVIEW ROAD, TURN RIGHT ONTO RICK TURNER ROAD, TURN LEFT ONTO MAZISI KUNENE ROAD.
276 BRICKFIELD ROAD
HEAD SOUTH ON FELIX DLAMINI ROAD/M10 TOWARD CHERRY AVENUE, USE THE RIGHT 2 LANES TO TURN RIGHT ONTO JAN SMUTS HIGHWAY/KING CETSHTWAYO HIGHWAY/M10, SLIGHT LEFT ONTO VUSI MZIMELA ROAD/M10, TURN LEFT ONTO RICK TURNER ROAD, TURN LEFT ONTO MAZISI KUNENE ROAD.
KHAYELISHA
HEAD NORTH ON SARNIA ROAD TOWARD LEEDS ROAD.
22 SARNIA ROAD, UMBILO, BEREA, 4075
HEAD NORTH ON SARNIA ROAD TOWARD UMBILO ROAD/R102, USE ANY LANE TO TURN SLIGHTLY RIGHT ONTO UMBILO ROAD/R102 USE THE RIGHT 2 LANES TO TURN SLIGHTLY RIGHT ONTO MAGWAZA MAPHALALA STREET/R102, TURN RIGHT ONTO ALAN PATON ROAD, TURN RIGHT ONTO SYDNEY ROAD/R102.
LOUIS BOTHA
HEAD NORTHEAST ON PRINCESS ALICE AVENUE, TURN RIGHT ONTO ALBERT DLOMO ROAD, TURN RIGHT ONTO ZK MATHEWS ROAD, TURN LEFT ONTO RICK TURNER ROAD, USE THE LEFT 2 LANES TO TURN LEFT ONTO UMBILO ROAD/R102.
JUNIPER RESIDENCE
TAKE PETER MOKABA ROAD/PETER MOKABA RIDGE, KING DINUZULU ROAD N AND ZK MATHEWS ROAD TO SPIHWE ZUMA AVENUE IN UMBILO, HEAD SOUTHWEST ON PETER MOKABA ROAD/PETER MOKABA RIDGE TOWARD HARTLEY ROAD, TURN LEFT ONTO KING DINUZULU ROAD N, USE THE RIGHT 2 LANES TO TURN RIGHT ONTO BOTANIC GARDENS ROAD, CONTINUE ONTO CLEAVER ROAD, CONTINUE ONTO BULWER ROAD, CONTINUE ONTO ZK MATHEWS ROAD, AT THE ROUNDABOUT, TAKE THE 1ST EXIT ONTO SPIHWE ZUMA AVENUE, TURN LEFT ONTO UMBILO ROAD/R102.
DUNSTAPLE HEIGHTS
PICK UP DUNSTAPLE HEIGHTS, 11 DUNSTAPLE CRESCENT, VIA VARSITY ROAD STOP UNIVERSITY RETURN TRIP WESTVILLE CAMPUS VIA VARSITY ROAD TO DUNSTAPLE CRESCENT, RESERVOIR HILLS.
KIES AVENUE
PICK UP KIES AVENUE, VIA HAYDEN ROAD, WHITTAKER ROAD, UMGUDULU ROAD, VARSITY ROAD STOP UNIVERSITY, RETURN TRIP UNIVERSITY VIA VARSITY DRIVE, UMGUDULU ROAD, WHITTAKER ROAD, HAYDEN ROAD TO KIES AVENUE.
UMBLO ROAD
PICK UP UMBLO ROAD, VIA LANCERS ROAD, BEREA ROAD, N3, JAN SMUTS HIGHWAY, ESSEX TERRACE, UNIVERSITY ROAD, STOP AT UNIVERSITY, RETURN TRIP UNIVERSITY ROAD, VIA ESSEX TERRACE, JAN SMUTS HIGHWAY, N3, BEREA ROAD, LANCERS ROAD TO UMBLO ROAD.
FELIX DLAMINI RD
PICK UP FELIX DLAMINI ROAD, VIA ALPINE ROAD, UMGENI ROAD, VARSITY DRIVE STOP VARSITY, RETURN TRIP VARSITY ROAD VIA UMGENI ROAD, ALPINE ROAD TO FELIX DLAMINI ROAD.
O' FLATORY ROAD
O' FLATORY ROAD VIA QUARRY ROAD TO VARSITY DRIVE STOP UNIVERSITY, RETURN UNIVERSITY VARSITY ROAD VIA QUARRY ROAD TO O' FLAHERTY ROAD.
ANTON LEMBEDE STREET
ANTON LEMBEDE STREET VIA ALLIWAL STREET, N3, JAN SMUTS HIGHWAY, ESSEX TERRACE TO VARSITY DRIVE STOP UNIVERSITY. RETURN TRIP UNIVERSITY VARSITY DRIVE VIA ESSEX TERRACE, JAN SMUTS HIGHWAY, N3, ALLIWAL STREET TO ANTON LEMBEDE STREET.
MAHATMA GANDHI STREET
MAHATMA GANDHI STREET VIA ANTON LEMBEDE STREET, N3, JAN SMUTS HIGHWAY, ESSEX TERRACE, VARSITY DRIVE TO UNIVERSITY. RETURN UNIVERSITY VARSITY DRIVE VIA ESSEX TERRACE, JAN SMUTS HIGHWAY, N3, ANTON LEMBEDE STREET TO MAHATMA GANDHI STREET.
ANTON LEMBEDE STREET
ANTON LEMBEDE STREET VIA ALLIWAL STREET, N3, JAN SMUTS HIGHWAY, ESSEX TERRACE TO VARSITY DRIVE STOP UNIVERSITY. RETURN TRIP UNIVERSITY VARSITY DRIVE VIA ESSEX TERRACE, JAN SMUTS HIGHWAY, N3, ALLIWAL STREET TO ANTON LEMBEDE STREET.
VARSITY DRIVE
START VARSITY DRIVE STOP AT UNIVERSITY. RETURN DOWN VARSITY DRIVE.
JOSEPH NDULI ROAD
START JOSEPH NDULI ROAD VIA DR YUSUFF DADDOD ROAD, DIAKONIA AVENUE, JOSEPH NTULI ROAD, N3, JAN'S SMUTS HIGHWAY, ESSEX TERRACE TO VARSITY DRIVE STOP AT UNIVERSITY. RETURN VARSITY DRIVE, ESSEX TERRACE, JAN SMUTS HIGHWAY, N3, JOSEPH NTULI, DIAKONIA AVENUE, DR YUSUFF DADDOD ROAD TO JOSEPH NDULI ROAD.
HUNT ROAD
START HUNT ROAD VIA MOORE ROAD, BEREA ROAD, N3, JAN SMUTS HIGHWAY, ESSEX TERRACE TO VARSITY DRIVE. RETURN FROM VARSITY DRIVE, VIA ESSEX TERRACE, JAN SMUTS HIGHWAY, N3, BEREA ROAD, MOORE ROAD, HUNT ROAD.
RIPPON ROAD
START RIPPON ROAD, VIA LOCKSEY DRIVE, JAN SMUTS HIGHWAY, ESSEX TERRACE TO VARSITY DRIVE. RETURN VARSITY DRIVE, ESSEX TERRACE, JAN'S SMUTS HIGHWAY, LOCKSEY DRIVE TO RIPPON ROAD.
BEATRICE STREET
START BEATRICE ST VIA N3, JAN SMUTS HIGHWAY, ESSEX TERRACE TO VARSITY DRIVE. RETURN VARSITY DRIVE VIA ESSEX TERRACE, JAN SMUTS HIGHWAY, N3 TO BEATRICE STREET.
RUTHERFORD ST
START RUTHERFORD STREET VIA, VICTORIA EMBANKMENT, JOSEPH NTULI, N3, JAN SMUTS, ESSEX TERRACE TO VARSITY DRIVE. RETURN VARSITY DRIVE VIA ESSEX TERRACE, JAN SMUTS HIGHWAY, JOSEPH NTULI, VICTORIA EMBANKMENT TO RUTHERFORD STREET.
BEREA ROAD
START BEREA ROAD, N3, JAN SMUTS HIGHWAY, ESSEX TERRACE TO VARSITY DRIVE. RETURN FROM VARSITY DRIVE, VIA ESSEX TERRACE, JAN SMUTS HIGHWAY, N3, BEREA ROAD.
HOLZNER ROAD
START HOLZNER ROAD, VIA RUDOLF ROAD, ABBOT FRANCIS ROAD TO MARIAN ROAD. RETURN FROM MARIAN ROAD VIA ABBOT FRANCIS ROAD, RUDOLF ROAD TO HOLZNER ROAD.
KINGS ROAD
START KINGS ROAD VIA CROMPTON STREET, CAVERSHAM ROAD AND FORREST ROAD TO MARIAN ROAD. RETURN MARIAN ROAD VIA FORREST ROAD, CAVERSHAM ROAD, CROMPTON STREET TO KINGS ROAD.
SCHOOL ROAD
START SCHOOL ROAD VIA JOSIAH GUMEDE STREET, CROMPTON ROAD, FORREST ROAD TO MARIANHILL ROAD. RETURN MARIANHILL ROAD VIA FORREST ROAD, CROMPTON ROAD, JOSIAH GUMED STREET TO SCHOOL ROAD.
BELLTOWER ROAD
START BELLTOWER ROAD VIA JACARANDA ROAD, NAGINA DRIVE, RICHMOND ROAD TO MARIANHILL ROAD. RETURN MARIANHILL ROAD VIA RICHMOND ROAD, NAGINA DRIVE, JACARANDA ROAD TO BELLTOWER ROAD.
MARIAN DRIVE
START MARIAN DRIVE VIA UNDERWOOD ROAD, FORREST ROAD TO MARIANHILL ROAD. RETURN MARIANHILL ROAD, FORREST ROAD, UNDERWOOD ROAD TO MARIAN DRIVE.
ANTON LEMBEDE
START ANTON LEMBEDE STREET VIA SAMORA MACHEL ROAD, PARRY ROAD, BRAM FISCHER ROAD, DAVID WEBSTER ROAD, N3, RICHMOND ROAD TO MARIANHILL ROAD. RETURN MARIANHILL ROAD, RICHMOND ROAD, N3, DAVID WEBSTER ROAD, BRAM FISCHER ROAD, PARRY ROAD, SAMORA MACHEL ROAD TO ANTON LEMBEDE ROAD.
PARRY
START PARRY ROAD, BRAM FISCHER ROAD, DAVID WEBSTER ROAD, N3, RICHMOND ROAD TO MARIANHILL ROAD. RETURN MARIANHILL ROAD, RICHMOND ROAD, N3, DAVID WEBSTER ROAD, BRAM FISCHER ROAD, PARRY ROAD.



transport

Department:
Transport
Province of KwaZulu-Natal

GAZETTE

LGKZNG20-2023-AUG

REGION: ALL

HENRY ROAD
START HENRY ROAD VIA ALPINE ROAD, N2, N3, RICHMOND ROAD TO MARIANHILL ROAD. RETURN MARIANHILL ROAD, RICHMOND ROAD, N3, N2, ALPINE ROAD, TO HENRY ROAD.
KING DINIZULU ROAD
KING DINIZULU ROAD VIA, CANTEBURY GROVE, N3, RICHMOND ROAD TO MARIANHILL ROAD. RETURN MARIANHILL ROAD VIA RICHMOND ROAD, N3, CANTEBURY ROAD, TO DINIZULU ROAD.
BEREA ROAD
START BERE ROAD VIA DR. PILELEY KASEME STREET, N3, RICHMOND ROAD TO MARIANHILL ROAD. RETURN MARIAN HILL ROAD VIA RICHMOND ROAD, N3, PILELEY KASEME STREET, BERE ROAD.
RANSHAW ROAD
START RANSHAW ROAD VIA UMBILO ROAD, BERE ROAD, N3, RICHMOND ROAD, TO MARIANHILL ROAD. RETURN MARIANHILL ROAD VIA RICHMOND ROAD, N3, BERE ROAD, UMBILO ROAD, TO RANSHAW ROAD.
WILLS ROAD
START WILLS ROAD VIA MILTON ROAD, JULIUS NYERERE ROAD, N3, RICHMOND ROAD TO MARIANHILL ROAD. RETURN MARIANHILL ROAD, VIA RICHMOND ROAD, N3, JULIUS NYERERE ROAD, MILTON ROAD TO WILLS ROAD.
DR. YUSAF DADDOO STREET
START DR. YUSAF DADDOO STREET VIA LOUISE STREET, DAVID WEBSTER ROAD, N3, RICHMOND ROAD TO MARIANHILL ROAD. RETURN MARIANHILL ROAD, RICHMOND ROAD, N3, DAVID WEBSTER ROAD, LOUISE STREET TO DR. YUSUF DADDOO STREET.
UMBLO ROAD
START UMBLO ROAD VIA ALAN PATON ROAD, DINIZULU ROAD, N3, RICHMOND ROAD TO MARIANHILL ROAD. RETURN TRIP MARIANHILL ROAD VIA RICHMOND ROAD, N3, DINIZULU DRIVE, ALAN PATON ROAD TO UMBLO ROAD.
MAHATMA GANDHI ROAD
START MAHATMA GANDHI ROAD VIA ANTON LEMBEDE STREET, STALWART SIMALENE STREET, N3, RICHMOND ROAD TO MARINHILL ROAD. RETURN MARIANHILL ROAD, RICHMOND ROAD, N3, STALWART SIMALENE STREET, ANTON LEMBEDE STREET TO MAHATMA GANDHI ROAD.
SHEARER ROAD
START SHEARER ROAD, VIA MAHATMA GANDHI ROAD, ANTON LEMBEDE STREET, STALWART SIMALENE STREET, N3, RICHMOND ROAD TO MARINHILL ROAD. RETURN MARIANHILL ROAD, RICHMOND ROAD, N3, STALWART SIMALENE STREET, ANTON LEMBEDE STREET, MAHATMA GANDHI ROAD TO SHEARER ROAD.
HOSPITAL ROAD
START HOSPITAL ROAD VIA MAHATMA GANDHI ROAD, ANTON LEMBEDE STREET, STALWART SIMALENE STREET, N3, RICHMOND ROAD TO MARINHILL ROAD. RETURN MARIANHILL ROAD, RICHMOND ROAD, N3, STALWART SIMALENE STREET, ANTON LEMBEDE STREET, MAHATMA GANDHI ROAD TO HOSPITAL ROAD.
VARSITY DRIVE
START VARSITY DRIVE VIA QUARRY ROAD, M19, CAVERSHAM ROAD, MARIANHILL ROAD. RETURN MARIANHILL ROAD VIA CAVERSHAM ROAD, M19, QUARRY ROAD TO VARSITY DRIVE.
STEVE BIKO ROAD
START STEVE BIKO ROAD VIA KING DINIZULU ROAD, N3, RICHMOND ROAD TO MARIANHILL ROAD. RETURN TRIP MARINHILL ROAD VIA RICHMOND ROAD, N3, KING DINIZULU ROAD TO STEVE BIKO ROAD.
DUNCAN BARRET ROAD
START DUNCAN BARRET ROAD VIA BALFOUR ROAD, SANDERSON STREET, JOSIAH GUMEDE ROAD, CAVERSHAM STREET TO MARIANHILL ROAD. RETURN MARIANHILL ROAD, CAVERSHAM ROAD, JOSIAH GUMEDE ROAD, SANDERSON STREET, BALFOUR ROAD TO DUNCAN BARRET ROAD.
TRIO PLACE
START TRIO PLACE, VIA BURO CRESCENT, N3, RICHMOND ROAD TO MARIANHILL ROAD. RETURN TRIP MARIANHILL ROAD, RICHMOND ROAD, N3, BURO CRESCENT TO TRIO PLACE.
NATIONALLY
FROM UNIVERSITY TO TRAVEL NATIONALLY FOR SPECIAL EVENTS WITHIN SOUTH AFRICA.



transport

Department:
Transport
Province of KwaZulu-Natal

GAZETTE

LGKZNG20-2023-AUG

REGION: ALL

1)	Application Number: APP0160431	2)	Gazette Number: LGKZNG20-2023-AUG
3)	Applicant: IKHWEZI BUS SERVICE (PTY) LTD ID NO. 1957/001045/07 Association: NOT AVAILABLE	4)	Applicant Address: ERF 4056 RESERVOIR HILLS DURBAN 4091
5)	Existing Licence Holder: NOT APPLICABLE ID NO. NOT APPLICABLE	6)	Existing Licence Holder Address: NOT APPLICABLE
7)	Type of application: NEW OPERATING LICENCE	8)	Operating Licence Number: NOTAVAILABLE
9)	Vehicle Type: OTHER	10)	1 X 0 (SEATED)
11)	Region: ETHEKWENI AND ILEMBE		
12.1	<p>KZPRERC2850538 - VARIOUS BUS ROUTES FOR IKHWEZI BUS SERVICES.</p> <p>ASMA COURT HEAD SOUTHEAST ON CRAIGHEAD PLACE TOWARD ROLAND CHAPMAN DRIVE TURN LEFT ONTO ROLAND CHAPMAN DRIVE, AT THE ROUNDABOUT, TAKE THE 3RD EXIT ONTO BLAMEY ROAD TURN LEFT TO MERGE ONTO M4 TOWARD CITY CENTRE, MERGE ONTO M4 FOLLOW M4 TO M L SULTAN ROAD IN GREYVILLE, BEREA CONTINUE STRAIGHT TO STAY ON M4 TURN LEFT ONTO ANTON LEMBEDE STREET / M4 (SIGNS FOR SMITH STREET/N3/PIETERMARITZBURG) CONTINUE STRAIGHT TO STAY ON ANTON LEMBEDE STREET /M4, USE THE RIGHT 2 LANES TO TURN RIGHT ONTO JULIUS NYERERE STREET /M4/R102 CONTINUE STRAIGHT ONTO M L SULTAN ROAD.</p> <p>PENTING PROPERTIES DAVID WEBSTER HEAD WEST ON DAVID WEBSTER STREET/M4/R102 TOWARD DR YUSUF DADOO STREET USE THE 2ND FROM THE LEFT LANE TO STAY ON DAVID WEBSTER STREET/M4/R102 USE THE RIGHT LANE TO TURN SLIGHTLY RIGHT ONTO DAVID WEBSTER STREET USE THE 2ND FROM THE RIGHT LANE TO TURN RIGHT AT THE 2ND CROSS STREET ONTO JULIUS NYERERE STREET/M4/R102 CONTINUE STRAIGHT ONTO M L SULTAN ROAD.</p> <p>HLELO PROPERTIES HEAD EAST ON MAUD MFUSI STREET TOWARD JOSEPH NDULI STREET TURN LEFT AT THE 1ST CROSS STREET ONTO JOSEPH NDULI STREET TURN LEFT ONTO ANTON LEMBEDE STREET CONTINUE STRAIGHT ONTO ANTON LEMBEDE STREET/M4 USE THE RIGHT 2 LANES TO TURN RIGHT ONTO JULIUS NYERERE STREET/M4/R102 CONTINUE STRAIGHT ONTO M L SULTAN ROAD.</p> <p>LAVINO/ VALLEY VIEW HEAD EAST ON BANFIELD CRESCENT/VALLEY VIEW ROAD TOWARD IMESON ROAD TURN RIGHT ONTO EARL HAIG ROAD CONTINUE ONTO SPRINGFIELD ROAD/M17 TURN LEFT AT OVERPORT DRIVE CONTINUE ONTO JOHN ZIKHALI ROAD TURN RIGHT ONTO MARKET ROAD, M L SULTAN ROAD WILL BE ON THE LEFT.</p> <p>MANTON, AWAMI, DOLPHIN, MAVOVO HEAD NORTHEAST ON MOUNTBATTEN DRIVE TOWARD RIDDICK AVENUE, CONTINUE ONTO QUARRY ROAD TURN RIGHT ONTO O'FLAHERTY ROAD CONTINUE ONTO SHENFIELD PLACE, CONTINUE ONTO CLARE ROAD, CONTINUE STRAIGHT ONTO RANDES ROAD CONTINUE ON N3. DRIVE TO M L SULTAN ROAD IN GREYVILLE.</p> <p>KIFT PROPERTIES HEAD NORTHEAST ON CAMBRIDGE AVENUE TOWARD ELY ROAD, TURN LEFT ONTO HANNAH ROAD TURN RIGHT AT THE 1ST CROSS STREET ONTO UMBILO ROAD/R102 USE THE RIGHT 2 LANES TO TURN SLIGHTLY RIGHT ONTO MAGWAZA MAPHALALA STREET/R102 SLIGHT LEFT ONTO MAGWAZA MAPHALALA STREET, TURN LEFT ONTO KING DINUZULU ROAD/KING DINUZULU ROAD N TURN RIGHT ONTO BOTANIC GARDENS ROAD USE THE RIGHT 2 LANES TO TURN RIGHT ONTO CHRIS NTULI ROAD USE THE LEFT 2 LANES TO TURN LEFT ONTO M L SULTAN ROAD.</p> <p>CONCOST, PHILHAVEN, VILLA & WEINEMOORE HEAD SOUTHEAST ON CHE GUEVARA ROAD TOWARD CANTERBURY GROVE, TURN LEFT ONTO UMBILO ROAD CONTINUE ONTO LANCERS ROAD USE ANY LANE TO TURN LEFT ONTO JULIUS NYERERE STREET/M4/R102 CONTINUE STRAIGHT ONTO M L SULTAN ROAD</p> <p>PEARL STAR TAKE SHEPSTONE STREET TO BAY TERRACE IN SOUTH BEACH HEAD SOUTHEAST ON MAHATMA GANDHI ROAD TURN RIGHT ONTO BELL STREET, BELL STREET TURNS RIGHT AND BECOMES SHEPSTONE STREET, DRIVE FROM MARGARET MNCADI AVENUE TO DURBAN CENTRAL USE THE LEFT 2 LANES TO TURN LEFT ONTO BAY TERRACE, USE THE LEFT 3 LANES TO TURN SLIGHTLY LEFT ONTO MARGARET MNCADI AVENUE, FOLLOW JOE SLOVO STREET TO INGCUCU ROAD/R102 FOLLOW INGCUCU ROAD TO CARLISLE STREET TURN RIGHT ONTO M L SULTAN ROAD.</p> <p>TRITION TAKE MAY STREET TO EPSOM ROAD HEAD SOUTH ON MAY STREET TOWARD FIRST AVENUE TURN LEFT AT THE 1ST CROSS STREET ONTO FIRST AVENUE CONTINUE ON EPSOM ROAD, TAKE INGCUCU ROAD TO CARLISLE STREET IN DURBAN CENTRAL, DURBAN TURN LEFT ONTO EPSOM ROAD USE THE RIGHT LANE TO TURN SLIGHTLY RIGHT ONTO UMGENI ROAD/R102 TURN RIGHT ONTO CHARLOTTE MAXEKE STREET, TURN RIGHT ONTO INGCUCU ROAD/R102 CONTINUE STRAIGHT ONTO INGCUCU ROAD, TURN LEFT ONTO CARLISLE STREET, TURN RIGHT ONTO M L SULTAN ROAD.</p> <p>ALPINE & MEDINA CONTINUE TO FELIX DLAMINI ROAD/M10, HEAD NORTHEAST, TURN RIGHT TOWARD FELIX DLAMINI ROAD/M10 TAKE M17, STEPHEN DLAMINI ROAD AND JOHN ZIKHALI ROAD TO M L SULTAN ROAD IN GREYVILLE, TURN LEFT ONTO FELIX DLAMINI ROAD/M10, TURN RIGHT ONTO HENDRY ROAD/M17, TURN RIGHT ONTO EARL HAIG ROAD/M17 TURN RIGHT ONTO STEPHEN DLAMINI ROAD TURN LEFT AT OVERPORT DRIVE CONTINUE ONTO JOHN ZIKHALI ROAD TURN RIGHT ONTO MARKET ROAD.</p> <p>MASOBIYA HEAD WEST ON MASOBIYA MDLULI STREET TOWARD ROY ROAD/SHEPSTONE STREET CONTINUE ON SHEPSTONE STREET TAKE BRAM FISCHER ROAD TO CARLISLE STREET IN DURBAN CENTRAL TURN RIGHT ONTO ROY ROAD/SHEPSTONE STREET USE THE LEFT 2 LANES TO TURN LEFT ONTO BRAM FISCHER ROAD CONTINUE ONTO DAVID WEBSTER STREET/M4/R102 USE THE 2ND FROM THE RIGHT LANE TO TURN RIGHT ONTO JOE SLOVO STREET CONTINUE ONTO INGCUCU ROAD/R102 CONTINUE STRAIGHT ONTO INGCUCU ROAD TURN LEFT ONTO CARLISLE STREET TURN RIGHT ONTO M L SULTAN ROAD.</p> <p>URBAN VIEW / EMERALD HEAD NORTHWEST ON INGCUCU ROAD/R102 TOWARD CHARLOTTE MAXEKE STREET CONTINUE STRAIGHT ONTO INGCUCU ROAD TURN LEFT ONTO CARLISLE STREET TURN RIGHT ONTO M L SULTAN ROAD.</p> <p>SMITH STREET HEAD WEST ON ANTON LEMBEDE STREET TOWARD JOE SLOVO STREET USE THE RIGHT 2 LANES TO TURN RIGHT AT THE 1ST CROSS STREET ONTO JOE SLOVO STREET CONTINUE ONTO INGCUCU ROAD/R102 CONTINUE STRAIGHT ONTO INGCUCU ROAD TURN LEFT ONTO CARLISLE STREET TURN RIGHT ONTO M L SULTAN ROAD.</p> <p>BLENHAM, MASONIC, JEWITTS TAKE PRINCE STREET TO BAY TERRACE HEAD NORTHWEST ON PRINCE STREET TOWARD MASONIC ROAD TURN LEFT ONTO RUTHERFORD STREET, DRIVE FROM MARGARET MNCADI AVENUE TO DURBAN CENTRAL CONTINUE ONTO BAY TERRACE USE THE LEFT 3 LANES TO TURN SLIGHTLY LEFT ONTO MARGARET MNCADI AVENUE, FOLLOW JOE SLOVO STREET TO INGCUCU ROAD/R102 USE THE RIGHT 2 LANES TO TURN SLIGHTLY RIGHT TOWARD JOE SLOVO STREET CONTINUE ONTO JOE SLOVO STREET FOLLOW INGCUCU ROAD TO CARLISLE STREET CONTINUE ONTO INGCUCU ROAD/R102 CONTINUE STRAIGHT ONTO INGCUCU ROAD TURN LEFT ONTO CARLISLE STREET TURN RIGHT ONTO M L SULTAN ROAD.</p> <p>CITY CABIN, MAZEPPA DRIVE FROM BAY TERRACE AND MARGARET MNCADI AVENUE TO DURBAN CENTRAL HEAD EAST ON DR LANGALIBALELE DUBE STREET TOWARD ROBIN LANE, TURN RIGHT ONTO MORGE LANE TURN RIGHT ONTO BAY TERRACE USE THE LEFT 3 LANES TO TURN SLIGHTLY LEFT ONTO MARGARET MNCADI AVENUE FOLLOW JOE SLOVO STREET TO INGCUCU ROAD/R102 USE THE RIGHT 2 LANES TO TURN SLIGHTLY RIGHT TOWARD JOE SLOVO STREET CONTINUE ONTO JOE SLOVO STREET FOLLOW INGCUCU ROAD TO CARLISLE STREET CONTINUE ONTO INGCUCU ROAD/R102 CONTINUE STRAIGHT ONTO INGCUCU ROAD TURN LEFT ONTO CARLISLE STREET TURN RIGHT ONTO M L SULTAN ROAD.</p> <p>STERLING HEAD WEST ON CARLISLE ST TOWARD CROSS STREET TURN RIGHT ONTO M L SULTAN ROAD.</p> <p>RENAISSANCE HEAD WEST ON MAUD MFUSI STREET TOWARD LELLOS PASSAGE TURN RIGHT ONTO JOSEPH NDULI STREET TURN LEFT ONTO ANTON LEMBEDE</p>		



transport

Department:
Transport
Province of KwaZulu-Natal

GAZETTE

LGKZNG20-2023-AUG

REGION: ALL

STREET CONTINUE STRAIGHT ONTO ANTON LEMBEDE STREET/M4 USE THE RIGHT 2 LANES TO TURN RIGHT ONTO JULIUS NYERERE STREET/M4/R102 CONTINUE STRAIGHT ONTO M L SULTAN ROAD.

505 ANTON LEMBEDE

HEAD WEST ON ANTON LEMBEDE STREET TOWARD ALEXANDRA STREET CONTINUE STRAIGHT ONTO ANTON LEMBEDE STREET/M4 USE THE RIGHT 2 LANES TO TURN RIGHT ONTO JULIUS NYERERE STREET/M4/R102 CONTINUE STRAIGHT ONTO M L SULTAN ROAD.

JOE SLOVO

HEAD NORTH ON JOE SLOVO ST TOWARD DENIS HURLEY STREET CONTINUE ONTO INGCUCE ROAD/R102 CONTINUE STRAIGHT ONTO INGCUCE ROAD TURN LEFT ONTO CARLISLE STREET TURN RIGHT ONTO M L SULTAN ROAD.

EMDUBANI

HEAD NORTH ON STALWART SIMELANE STREET/M4 TOWARD KINGSMEAD WAY TURN LEFT ONTO KINGSMEAD WAY CONTINUE ON MASABALALA YENGWA AVENUE/M12, TAKE M4 AND INGCUCE ROAD TO CARLISLE STREET IN DURBAN CENTRAL TURN LEFT ONTO MASABALALA YENGWA AVENUE/M12 CONTINUE ONTO WALNUT ROAD USE THE RIGHT 2 LANES TO TURN RIGHT ONTO BRAM FISCHER ROAD/M4 USE THE 2ND FROM THE RIGHT LANE TO TURN RIGHT ONTO JOE SLOVO STREET CONTINUE ONTO INGCUCE ROAD/R102 CONTINUE STRAIGHT ONTO INGCUCE ROAD TURN LEFT ONTO CARLISLE STREET TURN RIGHT ONTO M L SULTAN ROAD

ST GERAN

TAKE LOCKSLEY DR TO JAN SMUTS HWY/KING CETSHWAYO HIGHWAY IN SHERWOOD, DURBAN HEAD SOUTHWEST ON RIPPOON ROAD TOWARD BAZLEY AVENUE CONTINUE ONTO LOCKSLEY DRIVE TAKE N3 TO CHRIS NTULI ROAD IN BEREA. EXIT FROM N3 TURN LEFT ONTO JAN SMUTS HIGHWAY/KING CETSHWAYO HIGHWAY USE THE LEFT LANE TO MERGE ONTO N3 VIA THE RAMP TO CITY/STAD, EXIT ONTO CHRIS NTULI ROAD, DRIVE TO M L SULTAN ROAD IN GREYVILLE, MERGE ONTO CHRIS NTULI ROAD, USE THE LEFT 2 LANES TO TURN LEFT ONTO M L SULTAN ROAD.

RIDE MZANZI, BIG GULF, HOFFMAN

GET ON N3 IN ASHLEY FROM RICHMOND ROAD/M1 HEAD SOUTHEAST TOWARD STOCKVILLE ROAD TURN LEFT ONTO STOCKVILLE ROAD TURN LEFT AT THE 1ST CROSS STREET ONTO RICHMOND ROAD/M1 USE THE RIGHT 2 LANES TO TURN RIGHT TO MERGE ONTO N3 TOWARD DURBAN, FOLLOW N3 TO CHRIS NTULI ROAD IN BEREA, EXIT FROM N3, MERGE ONTO N3 KEEP RIGHT TO STAY ON N3, EXIT ONTO CHRIS NTULI ROAD DRIVE TO M L SULTAN ROAD IN GREYVILLE, MERGE ONTO CHRIS NTULI ROAD USE THE LEFT 2 LANES TO TURN LEFT ONTO M L SULTAN ROAD.

HENWOOD 7TH AVE

HEAD SOUTHWEST ON SEVENTH AVENUE TOWARD MITCHELL CRESCENT, TURN RIGHT AT THE 1ST CROSS STREET ONTO MITCHELL CRESCENT, TURN LEFT ONTO AVONDALE ROAD, TURN LEFT ONTO JOHN ZIKHALI ROAD, TURN RIGHT ONTO MARKET ROAD, M L SULTAN WILL BE ON THE LEFT.

GREENWOOD PARK

TAKE PARK STATION ROAD AND MIMOSA ROAD TO CHRIS HANI ROAD/R102 IN GREENWOOD PARK HEAD NORTHEAST ON SANDERSON PLACE TOWARD PARK STATION ROAD TURN RIGHT ONTO PARK STATION ROAD SLIGHT RIGHT ONTO MIMOSA ROAD FOLLOW R102 TO SANDILE THUSI ROAD/M17 IN GREYVILLE, BEREA TURN RIGHT ONTO CHRIS HANI ROAD/R102 CONTINUE STRAIGHT TO STAY ON CHRIS HANI ROAD/R102 KEEP LEFT TO CONTINUE ON UMGENI ROAD/R102 CONTINUE ON SANDILE THUSI ROAD/M17. TAKE GLADYS MANZI ROAD TO M L SULTAN ROAD TURN RIGHT ONTO SANDILE THUSI ROAD/M17 TURN LEFT ONTO LILIAN NGOYI ROAD CONTINUE ONTO STREET MARYS AVENUE AT THE ROUNDABOUT, TAKE THE 2ND EXIT ONTO GLADYS MANZI ROAD TURN LEFT ONTO MARKET ROAD.

INDATSHANA

HEAD NORTH ON JOSEPH NDULI STREET TOWARD N3, USE THE 2ND FROM THE LEFT LANE TO TURN LEFT ONTO DAVID WEBSTER STREET/M4/R102 USE THE RIGHT LANE TO TURN SLIGHTLY RIGHT ONTO DAVID WEBSTER STREET, USE THE 2ND FROM THE RIGHT LANE TO TURN RIGHT AT THE 2ND CROSS STREET ONTO JULIUS NYERERE STREET/M4/R102 CONTINUE STRAIGHT ONTO M L SULTAN ROAD.

ABC CHAMBERS

HEAD NORTH ON JOE SLOVO STREET TOWARD DR PIXLEY KASEME STREET CONTINUE ONTO INGCUCE ROAD/R102 CONTINUE STRAIGHT ONTO INGCUCE ROAD, TURN LEFT ONTO CARLISLE STREET, TURN RIGHT ONTO M L SULTAN ROAD.

RWZ PROPS

HEAD EAST ON ISMAIL C MEER STREET TOWARD INGCUCE ROAD, TURN LEFT AT THE 1ST CROSS STREET ONTO INGCUCE ROAD, TURN LEFT ONTO CARLISLE STREET, TURN RIGHT ONTO M L SULTAN ROAD.

MC ARTHUR

HEAD EAST ON MAUD MFUSI STREET TOWARD JOSEPH NDULI STREET, TURN LEFT AT THE 1ST CROSS STREET ONTO JOSEPH NDULI STREET, SLIGHT LEFT TO STAY ON JOSEPH NDULI STREET, USE THE LEFT LANE TO TURN RIGHT ONTO JOHANNES NKOSI STREET/M4/R102 TURN LEFT ONTO CROSS STREET, TURN LEFT ONTO CARLISLE STREET TURN RIGHT ONTO M L SULTAN ROAD.

DAVERNPORT

HEAD NORTHEAST ON YORK AVE TOWARD CLARK ROAD, TURN LEFT ONTO CLARK ROAD, TURN RIGHT ONTO CLEAVER ROAD CONTINUE ONTO BOTANIC GARDENS ROAD, USE THE RIGHT 2 LANES TO TURN RIGHT ONTO CHRIS NTULI ROAD USE THE LEFT 2 LANES TO TURN LEFT ONTO M L SULTAN ROAD.

SHERWOOD

TAKE HUGO ROAD AND RANGLES ROAD TO N3 HEAD SOUTHEAST ON HUGO ROAD TOWARD EVERTON ROAD, TURN RIGHT ONTO EVERTON ROAD TURN RIGHT ONTO WATERFALL ROAD TURN LEFT ONTO RANGLES ROAD, FOLLOW N3 TO CHRIS NTULI ROAD, EXIT FROM N3, MERGE ONTO N3, EXIT ONTO CHRIS NTULI ROAD, DRIVE TO M L SULTAN ROAD IN GREYVILLE, MERGE ONTO CHRIS NTULI ROAD, USE THE LEFT 2 LANES TO TURN LEFT ONTO M L SULTAN ROAD.

BAYSIDE

HEAD WEST ON MONTY NAICKER ROAD TOWARD MARK LANE TURN RIGHT ONTO JOE SLOVO STREET, CONTINUE ONTO INGCUCE ROAD/R102 CONTINUE STRAIGHT ONTO INGCUCE ROAD, TURN LEFT ONTO CARLISLE STREET, TURN RIGHT ONTO M L SULTAN ROAD.

ROYAL O'FLAHERTY

HEAD SOUTH ON O'FLAHERTY ROAD TOWARD HULSTON ROAD, CONTINUE ONTO SHENFIELD PLACE, CONTINUE ONTO CLARE ROAD, CONTINUE STRAIGHT ONTO RANGLES ROAD, CONTINUE ON N3, DRIVE TO M L SULTAN ROAD IN GREYVILLE.

TRIO, MVILA, MBONAMBI, BRAZILIA, DR ZWANE

FOLLOW BARTLE ROAD AND STELLAWOOD ROAD TO UMBILO ROAD/R102 HEAD SOUTHEAST ON PROSPECT ROAD TOWARD BARTLE ROAD TURN LEFT ONTO BARTLE ROAD, TURN RIGHT ONTO STELLAWOOD ROAD, TURN LEFT ONTO UMBILO ROAD/R102, CONTINUE ON UMBILO ROAD TO GREYVILLE CONTINUE STRAIGHT ONTO UMBILO ROAD CONTINUE ONTO LANCERS ROAD, USE ANY LANE TO TURN LEFT ONTO JULIUS NYERERE STREET/M4/R102 CONTINUE STRAIGHT ONTO M L SULTAN ROAD.

UNICITY

TAKE SHEPSTONE STREET AND BRAM FISCHER ROAD TO CARLISLE STREET IN DURBAN CENTRAL HEAD EAST ON DR PIXLEY KASEME STREET TOWARD FAREWELL ROAD/SHEPSTONE STREET TURN LEFT AT THE 1ST CROSS STREET ONTO FAREWELL ROAD/SHEPSTONE STREET USE THE LEFT 2 LANES TO TURN LEFT ONTO BRAM FISCHER ROAD CONTINUE ONTO DAVID WEBSTER STREET/M4/R102 USE THE 2ND FROM THE RIGHT LANE TO TURN RIGHT ONTO JOE SLOVO STREET CONTINUE ONTO INGCUCE ROAD/R102 CONTINUE STRAIGHT ONTO INGCUCE ROAD, TURN LEFT ONTO CARLISLE STREET, TURN RIGHT ONTO M L SULTAN ROAD.

KINGSTON RES

TAKE DIAKONIA AVENUE TO MAYDON ROAD IN ALBERT PARK HEAD SOUTH ON PARK STREET TOWARD COLLEGE LANE TURN RIGHT ONTO DIAKONIA AVENUE FOLLOW SYDNEY ROAD/R102 AND RICK TURNER ROAD TO MAZISI KUNENE ROAD IN BEREA CONTINUE ONTO MAYDON ROAD TURN RIGHT ONTO MARGARET MNCADI AVENUE CONTINUE ONTO CHE GUEVARA ROAD USE THE LEFT 2 LANES TO TURN LEFT ONTO SYDNEY ROAD/R102 TURN RIGHT ONTO RICK TURNER ROAD TURN RIGHT ONTO MAZISI KUNENE ROAD.

SAN SABIL & ADDINGTON

TAKE SHEPSTONE STREET TO BAY TERRACE HEAD SOUTHWEST ON MASONIC ROAD TOWARD MAHATMA GANDHI ROAD, TURN LEFT ONTO MAHATMA GANDHI ROAD, TURN RIGHT ONTO SHEPSTONE STREET FOLLOW MARGARET MNCADI AVENUE, SYDNEY ROAD/R102 AND RICK TURNER ROAD TO MAZISI KUNENE ROAD IN BEREA USE THE LEFT 2 LANES TO TURN LEFT ONTO BAY TERRACE, USE THE LEFT 3 LANES TO TURN SLIGHTLY LEFT ONTO MARGARET MNCADI AVENUE, KEEP RIGHT TO STAY ON MARGARET MNCADI AVENUE, CONTINUE ONTO CHE GUEVARA ROAD USE THE LEFT 2 LANES TO TURN LEFT ONTO SYDNEY ROAD/R102, TURN RIGHT ONTO RICK TURNER ROAD, TURN RIGHT ONTO MAZISI KUNENE ROAD.

LANDMARK & HERMITAGE

TAKE SHEPSTONE STREET, BRAM FISCHER ROAD, DAVID WEBSTER STREET/M4/R102, N3, ... AND PRINCESS ALICE AVENUE TO MAZISI KUNENE ROAD IN BEREA, HEAD EAST ON WEST STREET TOWARD FAREWELL ROAD/SHEPSTONE STREET, TURN LEFT AT THE 1ST CROSS STREET ONTO FAREWELL ROAD/SHEPSTONE STREET USE THE LEFT 2 LANES TO TURN LEFT ONTO BRAM FISCHER ROAD CONTINUE ONTO DAVID WEBSTER STREET/M4/R102, KEEP RIGHT TO STAY ON DAVID WEBSTER STREET/M4/R102, USE ANY LANE TO MERGE ONTO N3 VIA THE RAMP TO PIETERMARITZBURG TAKE EXIT 3 TOWARD BEREA ROAD (S)/M13, MERGE ONTO KING DINUZULU ROAD/KING DINUZULU ROAD, USE THE LEFT LANE TO STAY ON KING DINUZULU ROAD/KING DINUZULU ROAD N, TURN LEFT ONTO MAZISI KUNENE ROAD, SLIGHT LEFT ONTO LAMONT ROAD, CONTINUE ONTO PRINCESS ALICE



transport

Department:
Transport
Province of KwaZulu-Natal

GAZETTE

LGKZNG20-2023-AUG

REGION: ALL

AVENUE, TURN RIGHT ONTO RICK TURNER ROAD, TURN RIGHT ONTO MAZISI KUNENE ROAD.

340 UMBILO & ESCOMBE

HEAD NORTHEAST ON UMBILO ROAD TOWARD ALAN PATON ROAD, DESTINATION WILL BE ON THE RIGHT

29 UMBILO ROAD

HEAD NORTHEAST ON UMBILO ROAD TOWARD KING DINUZULU ROAD/KING DINUZULU ROAD, TURN LEFT AT THE 1ST CROSS STREET ONTO KING DINUZULU ROAD, TURN LEFT ONTO CLEAVER ROAD CONTINUE ONTO BULWER ROAD, CONTINUE ONTO ZK MATHEWS ROAD, TURN RIGHT ONTO RICK TURNER ROAD, TURN RIGHT ONTO MAZISI KUNENE ROAD.

98 UMBILO & BEREA COVE

HEAD NORTHEAST ON UMBILO ROAD TOWARD CHE GUEVARA ROAD, TURN LEFT ONTO KING DINUZULU ROAD, DESTINATION WILL BE ON THE LEFT.

155 KING DINUZULU ROAD (SOUTH) BULWER, BEREA, 4083

HEAD NORTHWEST ON KING DINUZULU ROAD TOWARD CANTERBURY GROVE, TURN LEFT ONTO CLEAVER ROAD CONTINUE ONTO BULWER ROAD, CONTINUE ONTO ZK MATHEWS ROAD, TURN RIGHT ONTO RICK TURNER ROAD, TURN RIGHT ONTO MAZISI KUNENE ROAD.

ENTERPRISE

HEAD NORTHEAST ON SAMORA MACHEL STREET TOWARD SAMORA MACHEL STREET, FOLLOW M4 AND R102 TO RICK TURNER ROAD IN CONGELA, TURN LEFT ONTO BRAM FISCHER ROAD/M4, USE THE LEFT LANE TO CONTINUE ON DAVID WEBSTER STREET/M4/R102, CONTINUE STRAIGHT ONTO MARKET STREET/M4/R102, USE THE RIGHT 2 LANES TO TURN SLIGHTLY RIGHT ONTO MARKET STREET/R102 USE THE MIDDLE LANE TO TURN RIGHT ONTO ANTON LEMBEDE STREET/M4/R102 USE THE LEFT LANES TO TURN SLIGHTLY LEFT ONTO SYDNEY ROAD/R102, FOLLOW RICK TURNER ROAD TO MAZISI KUNENE ROAD IN BEREA, TURN RIGHT ONTO RICK TURNER ROAD, TURN RIGHT ONTO MAZISI KUNENE ROAD.

WESTPARK

HEAD NORTHEAST ON WEST ROAD TOWARD CRESCENT STREET SHARP LEFT ONTO CRESCENT STREET, TURN LEFT ONTO FELIX DLAMINI ROAD/M10, USE THE RIGHT 2 LANES TO TURN RIGHT ONTO JAN SMUTS HIGHWAY/KING CETSHWAYO HIGHWAY/M10, SLIGHT LEFT ONTO VUSI MZIMELA ROAD/M10, TURN LEFT ONTO RICK TURNER ROAD, TURN LEFT ONTO MAZISI KUNENE ROAD.

RESERVOIR HEIGHTS

HEAD SOUTHWEST ON HALPIN AVENUE TOWARD DUNKELD ROAD/MOUNTBATTEN DRIVE, CONTINUE ON MOUNTBATTEN DRIVE, TAKE N2 AND VUSI MZIMELA ROAD/M10 TO MAZISI KUNENE ROAD IN BEREA, SHARP LEFT ONTO DUNKELD ROAD/MOUNTBATTEN DRIVE, USE ANY LANE TO TURN LEFT TO MERGE ONTO M19, TURN RIGHT, TAKE THE RAMP ONTO N2, TAKE EXIT 161 TOWARD SOLOMON MAHLANGU DRIVE/M7, USE THE LEFT 2 LANES TO TURN LEFT ONTO SOLOMON MAHLANGU DRIVE/M7 (SIGNS FOR BLUFF/EDWIN SWALES V C DRIVE), TURN LEFT ONTO BELLAIR ROAD/VUSI MZIMELA ROAD/M10, TURN RIGHT ONTO RICK TURNER ROAD, TURN LEFT ONTO MAZISI KUNENE ROAD.

ACUTT STREET

HEAD SOUTH ON ACUTT STREET TOWARD MARGARET MNCADI AVENUE, FOLLOW MARGARET MNCADI AVENUE, SYDNEY ROAD/R102 AND RICK TURNER ROAD TO MAZISI KUNENE ROAD IN BEREA, TURN LEFT ONTO MARGARET MNCADI AVENUE, MAKE A U-TURN AT SAMORA MACHEL STREET, KEEP RIGHT TO STAY ON MARGARET MNCADI AVENUE, CONTINUE ONTO CHE GUEVARA ROAD, USE THE LEFT 2 LANES TO TURN LEFT ONTO SYDNEY ROAD/R102, TURN RIGHT ONTO RICK TURNER ROAD, TURN RIGHT ONTO MAZISI KUNENE ROAD.

CAMDEN

HEAD NORTH ON CAMDEN AVENUE TOWARD CLARK ROAD, TURN LEFT ONTO CLARK ROAD, TURN LEFT ONTO MAZISI KUNENE ROAD, SLIGHT LEFT ONTO LAMONT ROAD, CONTINUE ONTO PRINCESS ALICE AVENUE, TURN RIGHT ONTO RICK TURNER ROAD, TURN RIGHT ONTO MAZISI KUNENE ROAD.

KINROSS

HEAD NORTH ON PERCY OSBORN ROAD TOWARD INNES ROAD, FOLLOW INNES ROAD AND MUSGRAVE ROAD TO LENA AHRENS ROAD IN BULWER, TURN LEFT ONTO LENA AHRENS ROAD, TURN RIGHT ONTO RICK TURNER ROAD, TURN RIGHT ONTO MAZISI KUNENE ROAD.

ASPARA

TAKE INGCUCE ROAD TO DAVID WEBSTER STREET/M4/R102, HEAD EAST ON BERTHA MKHIZE STREET TOWARD INGCUCE ROAD, TURN LEFT AT THE 1ST CROSS STREET ONTO INGCUCE ROAD, TAKE N3, MAZISI KUNENE ROAD AND PRINCESS ALICE AVENUE TO MAZISI KUNENE ROAD IN BEREA, TURN LEFT ONTO DAVID WEBSTER STREET/M4/R102, KEEP RIGHT TO STAY ON DAVID WEBSTER STREET/M4/R102, USE ANY LANE TO MERGE ONTO N3 VIA THE RAMP TO PIETERMARITZBURG, TAKE EXIT 3 TOWARD BEREA ROAD (S)/M13, MERGE ONTO KING DINUZULU ROAD/KING DINUZULU ROAD N, USE THE LEFT LANE TO STAY ON KING DINUZULU ROAD/KING DINUZULU ROAD, TURN LEFT ONTO MAZISI KUNENE ROAD, SLIGHT LEFT ONTO LAMONT ROAD, CONTINUE ONTO PRINCESS ALICE AVENUE, TURN RIGHT ONTO RICK TURNER ROAD, TURN RIGHT ONTO MAZISI KUNENE ROAD.

VICTORIA

TAKE INGCUCE ROAD TO DAVID WEBSTER STREET/M4/R102, HEAD EAST ON BERTHA MKHIZE STREET TOWARD INGCUCE ROAD, TURN LEFT AT THE 1ST CROSS STREET ONTO INGCUCE ROAD, TAKE N3, MAZISI KUNENE ROAD AND PRINCESS ALICE AVENUE TO MAZISI KUNENE ROAD IN BEREA, TURN LEFT ONTO DAVID WEBSTER STREET/M4/R102, KEEP RIGHT TO STAY ON DAVID WEBSTER STREET/M4/R102, USE ANY LANE TO MERGE ONTO N3 VIA THE RAMP TO PIETERMARITZBURG, TAKE EXIT 3 TOWARD BEREA ROAD (S)/M13, MERGE ONTO KING DINUZULU ROAD/KING DINUZULU ROAD N, USE THE LEFT LANE TO STAY ON KING DINUZULU ROAD/KING DINUZULU ROAD, TURN LEFT ONTO MAZISI KUNENE ROAD, SLIGHT LEFT ONTO LAMONT ROAD, CONTINUE ONTO PRINCESS ALICE AVENUE, TURN RIGHT ONTO RICK TURNER ROAD, TURN RIGHT ONTO MAZISI KUNENE ROAD.

MAYVILLE & ALCOCK

HEAD NORTHWEST ON CHARLES STRACHAN ROAD TOWARD JAN SMUTS HIGHWAY/KING CETSHWAYO HIGHWAY, SHARP RIGHT ONTO JAN SMUTS HIGHWAY/KING CETSHWAYO HIGHWAY, TURN LEFT ONTO ROBINSON PLACE, TURN LEFT ONTO ALCOCK CRESCENT.

ALCOCK CRESCENT, MUSGRAVE, BEREA, 4001

TAKE ALCOCK CRESCENT TO JAN SMUTS HIGHWAY/KING CETSHWAYO HIGHWAY, TAKE MARY THIPHE STREET AND RICK TURNER ROAD TO MAZISI KUNENE ROAD, TURN LEFT ONTO MAZISI KUNENE ROAD.

GREENFIELDS

HEAD SOUTH ON RANGLES ROAD TOWARD MOSES KOTANE ROAD, KEEP RIGHT TO CONTINUE ON WATERFALL ROAD, TURN LEFT ONTO JAN SMUTS HIGHWAY/KING CETSHWAYO HIGHWAY/M10, TURN RIGHT ONTO VUSI MZIMELA ROAD/M10, TURN LEFT ONTO RICK TURNER ROAD, TURN LEFT ONTO MAZISI KUNENE ROAD.

SEABOARD

TAKE MARGARET MNCADI AVENUE, SYDNEY ROAD/R102 AND RICK TURNER ROAD TO MAZISI KUNENE ROAD IN BEREA, HEAD SOUTH ON MAHATMA GANDHI ROAD TOWARD TYZACK STREET, USE THE RIGHT 2 LANES TO TURN RIGHT ONTO ANTON LEMBEDE STREET, TURN LEFT ONTO CATO STREET, USE THE LEFT 2 LANES TO TURN RIGHT ONTO BAY TERRACE, USE THE LEFT 3 LANES TO TURN SLIGHTLY LEFT ONTO MARGARET MNCADI AVENUE, KEEP RIGHT TO STAY ON MARGARET MNCADI AVENUE, CONTINUE ONTO CHE GUEVARA ROAD, USE THE LEFT 2 LANES TO TURN LEFT ONTO SYDNEY ROAD/R102, TURN RIGHT ONTO RICK TURNER ROAD, TURN RIGHT ONTO MAZISI KUNENE ROAD.

VAUSE ROAD

HEAD SOUTHWEST ON STEPHEN DLAMINI ROAD TOWARD ST THOMAS ROAD, TURN RIGHT ONTO ST THOMAS ROAD, CONTINUE ON PETER MOKABA ROAD/PETER MOKABA RIDGE, TAKE MARY THIPHE STREET AND RICK TURNER ROAD TO MAZISI KUNENE ROAD, TURN LEFT ONTO PETER MOKABA ROAD/PETER MOKABA RIDGE, TURN RIGHT ONTO JAN SMUTS HIGHWAY/KING CETSHWAYO HIGHWAY, TURN LEFT ONTO BIDSTON ROAD, TURN RIGHT ONTO OWEN AVENUE, OWEN AVE TURN SLIGHTLY LEFT AND BECOMES MARY THIPHE STREET, TURN LEFT ONTO KALANDEN ROAD, TURN LEFT ONTO RICK TURNER ROAD, TURN LEFT ONTO MAZISI KUNENE ROAD.

DERBY

HEAD WEST ON DERBY STREET TOWARD GLADYS MANZI ROAD, TAKE BOTANIC GARDENS ROAD, BULWER ROAD, ZK MATHEWS ROAD AND RICK TURNER ROAD TO MAZISI KUNENE ROAD IN BEREA, USE ANY LANE TO TURN SLIGHTLY LEFT ONTO GLADYS MANZI ROAD/LOUISE LANE, CONTINUE ONTO JOHN ZIKHALI ROAD, TURN LEFT ONTO EDITH BENSON CRESCENT, EDITH BENSON CRESCENT TURN SLIGHTLY RIGHT AND BECOMES BOTANIC GARDENS ROAD, CONTINUE ONTO CLEAVER ROAD, CONTINUE ONTO BULWER ROAD, CONTINUE ONTO ZK MATHEWS ROAD, TURN RIGHT ONTO RICK TURNER ROAD, TURN RIGHT ONTO MAZISI KUNENE ROAD.

CARLISLE

HEAD WEST ON CARLISLE STREET TOWARD ISMAIL C MEER STREET, TURN LEFT ONTO MARKET ROAD, USE THE RIGHT 2 LANES TO TURN SLIGHTLY RIGHT ONTO MARKET STREET/R102, USE THE MIDDLE LANE TO TURN RIGHT ONTO ANTON LEMBEDE STREET/M4/R102, USE THE LEFT LANES TO TURN SLIGHTLY LEFT ONTO SYDNEY ROAD/R102, TURN RIGHT ONTO RICK TURNER ROAD, TURN RIGHT ONTO MAZISI KUNENE ROAD.

TREVOR COURT

TAKE DOON ROAD TO BLUFF ROAD IN CLAIRWOOD, DURBAN, HEAD NORTH ON BRIGHTON ROAD TOWARD WINCHELSEA AVENUE, TURN RIGHT ONTO DOON ROAD, TAKE SOLOMON MAHLANGU DRIVE/M7 AND UMBILO ROAD/R102 TO MAZISI KUNENE ROAD IN BEREA, TURN RIGHT ONTO BLUFF ROAD, USE THE LEFT 2 LANES TO TURN LEFT ONTO SOLOMON MAHLANGU DRIVE/M7, USE THE LEFT 2 LANES TO TURN LEFT ONTO THE RAMP TO UMBILO



transport

Department:
Transport
Province of KwaZulu-Natal

GAZETTE

LGKZNG20-2023-AUG

REGION: ALL

ROAD/R102, CONTINUE ONTO UMBILO ROAD/R102, TURN LEFT ONTO RICK TURNER ROAD, TURN RIGHT ONTO MAZISI KUNENE ROAD.
NEW COMPLEX
HEAD NORTHEAST ON SAVAGE STREET TOWARD GROSVENOR ROAD, TURN RIGHT ONTO GROSVENOR ROAD, TURN RIGHT ONTO RICK TURNER ROAD, TURN LEFT ONTO MAZISI KUNENE ROAD.
WAKESLEIGH
HEAD NORTHEAST ON WAKESLEIGH ROAD/M10 TOWARD CLIFFVIEW ROAD, TURN RIGHT ONTO RICK TURNER ROAD, TURN LEFT ONTO MAZISI KUNENE ROAD.
276 BRICKFIELD ROAD
HEAD SOUTH ON FELIX DLAMINI ROAD/M10 TOWARD CHERRY AVENUE, USE THE RIGHT 2 LANES TO TURN RIGHT ONTO JAN SMUTS HIGHWAY/KING CETSHTWAYO HIGHWAY/M10, SLIGHT LEFT ONTO VUSI MZIMELA ROAD/M10, TURN LEFT ONTO RICK TURNER ROAD, TURN LEFT ONTO MAZISI KUNENE ROAD.
KHAYELISHA
HEAD NORTH ON SARNIA ROAD TOWARD LEEDS ROAD.
22 SARNIA ROAD, UMBILO, BEREA, 4075
HEAD NORTH ON SARNIA ROAD TOWARD UMBILO ROAD/R102, USE ANY LANE TO TURN SLIGHTLY RIGHT ONTO UMBILO ROAD/R102 USE THE RIGHT 2 LANES TO TURN SLIGHTLY RIGHT ONTO MAGWAZA MAPHALALA STREET/R102, TURN RIGHT ONTO ALAN PATON ROAD, TURN RIGHT ONTO SYDNEY ROAD/R102.
LOUIS BOTHA
HEAD NORTHEAST ON PRINCESS ALICE AVENUE, TURN RIGHT ONTO ALBERT DLOMO ROAD, TURN RIGHT ONTO ZK MATHEWS ROAD, TURN LEFT ONTO RICK TURNER ROAD, USE THE LEFT 2 LANES TO TURN LEFT ONTO UMBILO ROAD/R102.
JUNIPER RESIDENCE
TAKE PETER MOKABA ROAD/PETER MOKABA RIDGE, KING DINUZULU ROAD N AND ZK MATHEWS ROAD TO SPIWE ZUMA AVENUE IN UMBILO, HEAD SOUTHWEST ON PETER MOKABA ROAD/PETER MOKABA RIDGE TOWARD HARTLEY ROAD, TURN LEFT ONTO KING DINUZULU ROAD N, USE THE RIGHT 2 LANES TO TURN RIGHT ONTO BOTANIC GARDENS ROAD, CONTINUE ONTO CLEAVER ROAD, CONTINUE ONTO BULWER ROAD, CONTINUE ONTO ZK MATHEWS ROAD, AT THE ROUNDABOUT, TAKE THE 1ST EXIT ONTO SPIWE ZUMA AVENUE, TURN LEFT ONTO UMBILO ROAD/R102.
DUNSTAPLE HEIGHTS
PICK UP DUNSTAPLE HEIGHTS, 11 DUNSTAPLE CRESCENT, VIA VARSITY ROAD STOP UNIVERSITY RETURN TRIP WESTVILLE CAMPUS VIA VARSITY ROAD TO DUNSTAPLE CRESCENT, RESERVOIR HILLS.
KIES AVENUE
PICK UP KIES AVENUE, VIA HAYDEN ROAD, WHITTAKER ROAD, UMGUDULU ROAD, VARSITY ROAD STOP UNIVERSITY, RETURN TRIP UNIVERSITY VIA VARSITY DRIVE, UMGUDULU ROAD, WHITTAKER ROAD, HAYDEN ROAD TO KIES AVENUE.
UMBLO ROAD
PICK UP UMBLO ROAD, VIA LANCERS ROAD, BEREA ROAD, N3, JAN SMUTS HIGHWAY, ESSEX TERRACE, UNIVERSITY ROAD, STOP AT UNIVERSITY, RETURN TRIP UNIVERSITY ROAD, VIA ESSEX TERRACE, JAN SMUTS HIGHWAY, N3, BEREA ROAD, LANCERS ROAD TO UMBLO ROAD.
FELIX DLAMINI RD
PICK UP FELIX DLAMINI ROAD, VIA ALPINE ROAD, UMGENI ROAD, VARSITY DRIVE STOP VARSITY, RETURN TRIP VARSITY ROAD VIA UMGENI ROAD, ALPINE ROAD TO FELIX DLAMINI ROAD.
O' FLATORY ROAD
O' FLATORY ROAD VIA QUARRY ROAD TO VARSITY DRIVE STOP UNIVERSITY, RETURN UNIVERSITY VARSITY ROAD VIA QUARRY ROAD TO O' FLAHERTY ROAD.
ANTON LEMBEDE STREET
ANTON LEMBEDE STREET VIA ALLIWAL STREET, N3, JAN SMUTS HIGHWAY, ESSEX TERRACE TO VARSITY DRIVE STOP UNIVERSITY. RETURN TRIP UNIVERSITY VARSITY DRIVE VIA ESSEX TERRACE, JAN SMUTS HIGHWAY, N3, ALLIWAL STREET TO ANTON LEMBEDE STREET.
MAHATMA GANDHI STREET
MAHATMA GANDHI STREET VIA ANTON LEMBEDE STREET, N3, JAN SMUTS HIGHWAY, ESSEX TERRACE, VARSITY DRIVE TO UNIVERSITY. RETURN UNIVERSITY VARSITY DRIVE VIA ESSEX TERRACE, JAN SMUTS HIGHWAY, N3, ANTON LEMBEDE STREET TO MAHATMA GANDHI STREET.
ANTON LEMBEDE STREET
ANTON LEMBEDE STREET VIA ALLIWAL STREET, N3, JAN SMUTS HIGHWAY, ESSEX TERRACE TO VARSITY DRIVE STOP UNIVERSITY. RETURN TRIP UNIVERSITY VARSITY DRIVE VIA ESSEX TERRACE, JAN SMUTS HIGHWAY, N3, ALLIWAL STREET TO ANTON LEMBEDE STREET.
VARSITY DRIVE
START VARSITY DRIVE STOP AT UNIVERSITY. RETURN DOWN VARSITY DRIVE.
JOSEPH NDULI ROAD
START JOSEPH NDULI ROAD VIA DR YUSUFF DADDOD ROAD, DIAKONIA AVENUE, JOSEPH NTULI ROAD, N3, JAN'S SMUTS HIGHWAY, ESSEX TERRACE TO VARSITY DRIVE STOP AT UNIVERSITY. RETURN VARSITY DRIVE, ESSEX TERRACE, JAN SMUTS HIGHWAY, N3, JOSEPH NTULI, DIAKONIA AVENUE, DR YUSUFF DADDOD ROAD TO JOSEPH NDULI ROAD.
HUNT ROAD
START HUNT ROAD VIA MOORE ROAD, BEREA ROAD, N3, JAN SMUTS HIGHWAY, ESSEX TERRACE TO VARSITY DRIVE. RETURN FROM VARSITY DRIVE, VIA ESSEX TERRACE, JAN SMUTS HIGHWAY, N3, BEREA ROAD, MOORE ROAD, HUNT ROAD.
RIPPON ROAD
START RIPPON ROAD, VIA LOCKSEY DRIVE, JAN SMUTS HIGHWAY, ESSEX TERRACE TO VARSITY DRIVE. RETURN VARSITY DRIVE, ESSEX TERRACE, JAN'S SMUTS HIGHWAY, LOCKSEY DRIVE TO RIPPON ROAD.
BEATRICE STREET
START BEATRICE ST VIA N3, JAN SMUTS HIGHWAY, ESSEX TERRACE TO VARSITY DRIVE. RETURN VARSITY DRIVE VIA ESSEX TERRACE, JAN SMUTS HIGHWAY, N3 TO BEATRICE STREET.
RUTHERFORD ST
START RUTHERFORD STREET VIA, VICTORIA EMBANKMENT, JOSEPH NTULI, N3, JAN SMUTS, ESSEX TERRACE TO VARSITY DRIVE. RETURN VARSITY DRIVE VIA ESSEX TERRACE, JAN SMUTS HIGHWAY, JOSEPH NTULI, VICTORIA EMBANKMENT TO RUTHERFORD STREET.
BEREA ROAD
START BEREA ROAD, N3, JAN SMUTS HIGHWAY, ESSEX TERRACE TO VARSITY DRIVE. RETURN FROM VARSITY DRIVE, VIA ESSEX TERRACE, JAN SMUTS HIGHWAY, N3, BEREA ROAD.
HOLZNER ROAD
START HOLZNER ROAD, VIA RUDOLF ROAD, ABBOT FRANCIS ROAD TO MARIAN ROAD. RETURN FROM MARIAN ROAD VIA ABBOT FRANCIS ROAD, RUDOLF ROAD TO HOLZNER ROAD.
KINGS ROAD
START KINGS ROAD VIA CROMPTON STREET, CAVERSHAM ROAD AND FORREST ROAD TO MARIAN ROAD. RETURN MARIAN ROAD VIA FORREST ROAD, CAVERSHAM ROAD, CROMPTON STREET TO KINGS ROAD.
SCHOOL ROAD
START SCHOOL ROAD VIA JOSIAH GUMEDE STREET, CROMPTON ROAD, FORREST ROAD TO MARIANHILL ROAD. RETURN MARIANHILL ROAD VIA FORREST ROAD, CROMPTON ROAD, JOSIAH GUMED STREET TO SCHOOL ROAD.
BELLTOWER ROAD
START BELLTOWER ROAD VIA JACARANDA ROAD, NAGINA DRIVE, RICHMOND ROAD TO MARIANHILL ROAD. RETURN MARIANHILL ROAD VIA RICHMOND ROAD, NAGINA DRIVE, JACARANDA ROAD TO BELLTOWER ROAD.
MARIAN DRIVE
START MARIAN DRIVE VIA UNDERWOOD ROAD, FORREST ROAD TO MARIANHILL ROAD. RETURN MARIANHILL ROAD, FORREST ROAD, UNDERWOOD ROAD TO MARIAN DRIVE.
ANTON LEMBEDE
START ANTON LEMBEDE STREET VIA SAMORA MACHEL ROAD, PARRY ROAD, BRAM FISCHER ROAD, DAVID WEBSTER ROAD, N3, RICHMOND ROAD TO MARIANHILL ROAD. RETURN MARIANHILL ROAD, RICHMOND ROAD, N3, DAVID WEBSTER ROAD, BRAM FISCHER ROAD, PARRY ROAD, SAMORA MACHEL ROAD TO ANTON LEMBEDE ROAD.
PARRY
START PARRY ROAD, BRAM FISCHER ROAD, DAVID WEBSTER ROAD, N3, RICHMOND ROAD TO MARIANHILL ROAD. RETURN MARIANHILL ROAD, RICHMOND ROAD, N3, DAVID WEBSTER ROAD, BRAM FISCHER ROAD, PARRY ROAD.



transport

Department:
Transport
Province of KwaZulu-Natal

GAZETTE

LGKZNG20-2023-AUG

REGION: ALL

HENRY ROAD
START HENRY ROAD VIA ALPINE ROAD, N2, N3, RICHMOND ROAD TO MARIANHILL ROAD. RETURN MARIANHILL ROAD, RICHMOND ROAD, N3, N2, ALPINE ROAD, TO HENRY ROAD.
KING DINIZULU ROAD
KING DINIZULU ROAD VIA, CANTEBURY GROVE, N3, RICHMOND ROAD TO MARIANHILL ROAD. RETURN MARIANHILL ROAD VIA RICHMOND ROAD, N3, CANTEBURY ROAD, TO DINIZULU ROAD.
BEREA ROAD
START BEREAD ROAD VIA DR. PILELEY KASEME STREET, N3, RICHMOND ROAD TO MARIANHILL ROAD. RETURN MARIAN HILL ROAD VIA RICHMOND ROAD, N3, PILELEY KASEME STREET, BEREAD ROAD.
RANSHAW ROAD
START RANSHAW ROAD VIA UMBILO ROAD, BEREAD ROAD, N3, RICHMOND ROAD, TO MARIANHILL ROAD. RETURN MARIANHILL ROAD VIA RICHMOND ROAD, N3, BEREAD ROAD, UMBILO ROAD, TO RANSHAW ROAD.
WILLS ROAD
START WILLS ROAD VIA MILTON ROAD, JULIUS NYERERE ROAD, N3, RICHMOND ROAD TO MARIANHILL ROAD. RETURN MARIANHILL ROAD, VIA RICHMOND ROAD, N3, JULIUS NYERERE ROAD, MILTON ROAD TO WILLS ROAD.
DR. YUSAF DADDOO STREET
START DR. YUSAF DADDOO STREET VIA LOUISE STREET, DAVID WEBSTER ROAD, N3, RICHMOND ROAD TO MARIANHILL ROAD. RETURN MARIANHILL ROAD, RICHMOND ROAD, N3, DAVID WEBSTER ROAD, LOUISE STREET TO DR. YUSUF DADDOO STREET.
UMBLO ROAD
START UMBLO ROAD VIA ALAN PATON ROAD, DINIZULU ROAD, N3, RICHMOND ROAD TO MARIANHILL ROAD. RETURN TRIP MARIANHILL ROAD VIA RICHMOND ROAD, N3, DINIZULU DRIVE, ALAN PATON ROAD TO UMBLO ROAD.
MAHATMA GANDHI ROAD
START MAHATMA GANDHI ROAD VIA ANTON LEMBEDE STREET, STALWART SIMALENE STREET, N3, RICHMOND ROAD TO MARINHILL ROAD. RETURN MARIANHILL ROAD, RICHMOND ROAD, N3, STALWART SIMALENE STREET, ANTON LEMBEDE STREET TO MAHATMA GANDHI ROAD.
SHEARER ROAD
START SHEARER ROAD, VIA MAHATMA GANDHI ROAD, ANTON LEMBEDE STREET, STALWART SIMALENE STREET, N3, RICHMOND ROAD TO MARINHILL ROAD. RETURN MARIANHILL ROAD, RICHMOND ROAD, N3, STALWART SIMALENE STREET, ANTON LEMBEDE STREET, MAHATMA GANDHI ROAD TO SHEARER ROAD.
HOSPITAL ROAD
START HOSPITAL ROAD VIA MAHATMA GANDHI ROAD, ANTON LEMBEDE STREET, STALWART SIMALENE STREET, N3, RICHMOND ROAD TO MARINHILL ROAD. RETURN MARIANHILL ROAD, RICHMOND ROAD, N3, STALWART SIMALENE STREET, ANTON LEMBEDE STREET, MAHATMA GANDHI ROAD TO HOSPITAL ROAD.
VARSITY DRIVE
START VARSITY DRIVE VIA QUARRY ROAD, M19, CAVERSHAM ROAD, MARIANHILL ROAD. RETURN MARIANHILL ROAD VIA CAVERSHAM ROAD, M19, QUARRY ROAD TO VARSITY DRIVE.
STEVE BIKO ROAD
START STEVE BIKO ROAD VIA KING DINIZULU ROAD, N3, RICHMOND ROAD TO MARIANHILL ROAD. RETURN TRIP MARINHILL ROAD VIA RICHMOND ROAD, N3, KING DINIZULU ROAD TO STEVE BIKO ROAD.
DUNCAN BARRET ROAD
START DUNCAN BARRET ROAD VIA BALFOUR ROAD, SANDERSON STREET, JOSIAH GUMEDE ROAD, CAVERSHAM STREET TO MARIANHILL ROAD. RETURN MARIANHILL ROAD, CAVERSHAM ROAD, JOSIAH GUMEDE ROAD, SANDERSON STREET, BALFOUR ROAD TO DUNCAN BARRET ROAD.
TRIO PLACE
START TRIO PLACE, VIA BURO CRESCENT, N3, RICHMOND ROAD TO MARIANHILL ROAD. RETURN TRIP MARIANHILL ROAD, RICHMOND ROAD, N3, BURO CRESCENT TO TRIO PLACE.
NATIONALLY
FROM UNIVERSITY TO TRAVEL NATIONALLY FOR SPECIAL EVENTS WITHIN SOUTH AFRICA.



transport

Department:
Transport
Province of KwaZulu-Natal

GAZETTE

LGKZNG20-2023-AUG

REGION: ALL

1)	Application Number: APP0160442	2)	Gazette Number: LGKZNG20-2023-AUG
3)	Applicant: MM DLAMINI ID NO. 5109270227089 Association: NOT AVAILABLE	4)	Applicant Address: P.O BOX 9002 LADYSMITH 3373
5)	Existing Licence Holder: NOT APPLICABLE ID NO. NOT APPLICABLE	6)	Existing Licence Holder Address: NOT APPLICABLE
7)	Type of application: NEW OPERATING LICENCE	8)	Operating Licence Number: NOTAVAILABLE
9)	Vehicle Type: MINIBUS	10)	1 X 15 (SEATED) + 0 (STANDING)
11)	Region: UTHUKELA		
12.1	<p>KZPRERC2930261 - SCHOLARS AND THEIR PERSONAL EFFECTS: HOUSE NO.1677 NTUSI STREET TSAKANE TO ALOE PARK PRIMARY SCHOOL TRIP STARTS AT NTUSI STREET HOUSE NO.1677 TSAKANE TURN RIGHT THEN TURN LEFT TO LUBISISTREET AND PICK UP TWO CHILDREN AT HOUSE NO.1621 THEN TURN LEFT TO NDABA STREET AND PICK UP THREE CHILDREN AT HOUSE NO.1485 THEN GO BACK TO NTUSI STREET THEN TURN RIGHT TO VILAKAZI STREET AND PICK UP ONE CHILD AT HOUSE NO.1817 THEN TURN LEFT TO ZUMA STREET AND PICK UP ONE CHILD AT HOUSE NO.2157 THEN GO BACK TO NTUSI STREET THEN GO TO TSAKANE DRIVE THEN TURN RIGHT TO SHANGE STREET AND PICK UP ONE CHILD AT HOUSE NO.2041 THEN TURN LEFT TO MOKOENA STREET AND PICK UP ONE CHILD AT HOUSE NO.2486 THEN GO BACK TO SHANGE STREET THEN CONTINUE STRAIGHT TO MBHELE STREET AND PICK UP ONE CHILD AT HOUSE NO.1743 AND PICK UP THREE CHILDREN AT HOUSE NO.1748 SAME STREET THEN GO BACK TO SHANGE STREET CONTINUE TO TSAKANE DRIVE THEN TURN RIGHT TO MADIBA DRIVE AND PICK UP TWO CHILDREN AT HOUSE NO.446 UMBULWANE THEN USE THE MAIN ROAD AND ENTER ILLING ROAD INTO ALFRED STREET TO LYELL STREET TO ALEXANDRA STREET THEN TURN TO KANDAHAR ROAD THE REACH M.L SULTAN PRIMARY SCHOOL AND DROP OFF SEVEN CHILDREN AT 6:40AM THEN GO BACK TO KANDAHAR ROAD THEN TURN LEFT THEN TURN RIGHT AT ALOE PARK PRIMARY SCHOOL AND DROP OFF EIGHT CHILDREN AT 7:00AM. IN THE AFTERNOON RETURN THE SAME ROUTE IN REVERSE.</p>		



transport

Department:
Transport
Province of KwaZulu-Natal

GAZETTE

LGKZNG20-2023-AUG

REGION: ALL

1) Application Number: APP0160456	2) Gazette Number: LGKZNG20-2023-AUG
3) Applicant: MM NGOBESE ID NO. 6409295372087 Association: MATSHANA TAXI OWNERS ASSOCIATION	4) Applicant Address: P.O. BOX 8661 EMPANGENI RAIL 3910
5) Existing Licence Holder: NOT APPLICABLE ID NO. NOT APPLICABLE	6) Existing Licence Holder Address: NOT APPLICABLE
7) Type of application: NEW OPERATING LICENCE	8) Operating Licence Number: LGKZN0703001185
9) Vehicle Type: MINIBUS	10) 1 X 15 (SEATED) + 0 (STANDING)
11) Region: KING CETSHWAYO	
12.1	<p>2207XJ2207XJ00053503 - MATSHANA RANK TO MATSHANA START AT MATSHANA BOTTLE STORE, D1519, D880, R34, MAIN ROAD, MAIN RANK DROP OF MAIN ROAD, JWAYELANI -DROP, MAXWELL STREET, POWER SPAR - DROP, MAXWELL STREET, SHOPRITE - DROP, MAXWELL STREET, STANDARD BANK - DROP, KHULA STREET, UNION STREET, SPAR - DROP, COMMERCIAL STREET, TURNBULL, MAIN ROAD, LOFTHEIM RANK - PICK AND DROP, BACK TO MATSHANA RANK - D880 - PICK UP AND DROP OFF, D1591 - PICK AND DROP.</p> <p>(RESTRICTED FROM PICKING UP ON FORWARD LEG AT NGWELEZANE , RESTRICTED FROM SETTING DOWN ON RETURN LEG AT NGWELZANE.)</p> <p>MATSHANA RANK - D1591, D880, EMANGWENI HIGHWAY, NGWELEZANA RANK - DROP, NGWELEZANA ROAD, R34, MHLATUZE VILLAGE - DROP, NGWELZANE ROAD, VW - DROP, TANNER, FIRST STREET, TANNER ROAD, NGWELEZANE ROAD, METRO - PICK, NPA - PICK, R354 MHLATUZE VILLAGE - PICK, NGWELEZANE RANK - PICK, EMANGWENI HIGHWAY, D880, AND D1591 MATSHANA.</p> <p>(RESTRICTED FROM PICKING UP ON FORWARD LEG AT NGWELAZANE. RESTRICTED FROM SETTING DOWN ON RETURN LEG AT NGWELZANE).</p>



transport

Department:
Transport
Province of KwaZulu-Natal

GAZETTE

LGKZNG20-2023-AUG

REGION: ALL

1)	Application Number: APP0160513	2)	Gazette Number: LGKZNG20-2023-AUG
3)	Applicant: IKHWEZI BUS SERVICE (PTY) LTD ID NO. 1957/001045/07 Association: NOT AVAILABLE	4)	Applicant Address: ERF 4056 RESERVOIR HILLS DURBAN 4091
5)	Existing Licence Holder: NOT APPLICABLE ID NO. NOT APPLICABLE	6)	Existing Licence Holder Address: NOT APPLICABLE
7)	Type of application: NEW OPERATING LICENCE	8)	Operating Licence Number: NOTAVAILABLE
9)	Vehicle Type: OTHER	10)	1 X 0 (SEATED)
11)	Region: ETHEKWENI AND ILEMBE		
12.1	<p>KZPRERC2850538 - VARIOUS BUS ROUTES FOR IKHWEZI BUS SERVICES.</p> <p>ASMA COURT HEAD SOUTHEAST ON CRAIGHEAD PLACE TOWARD ROLAND CHAPMAN DRIVE TURN LEFT ONTO ROLAND CHAPMAN DRIVE, AT THE ROUNDABOUT, TAKE THE 3RD EXIT ONTO BLAMEY ROAD TURN LEFT TO MERGE ONTO M4 TOWARD CITY CENTRE, MERGE ONTO M4 FOLLOW M4 TO M L SULTAN ROAD IN GREYVILLE, BEREA CONTINUE STRAIGHT TO STAY ON M4 TURN LEFT ONTO ANTON LEMBEDE STREET / M4 (SIGNS FOR SMITH STREET/N3/PIETERMARITZBURG) CONTINUE STRAIGHT TO STAY ON ANTON LEMBEDE STREET /M4, USE THE RIGHT 2 LANES TO TURN RIGHT ONTO JULIUS NYERERE STREET /M4/R102 CONTINUE STRAIGHT ONTO M L SULTAN ROAD.</p> <p>PENTING PROPERTIES DAVID WEBSTER HEAD WEST ON DAVID WEBSTER STREET/M4/R102 TOWARD DR YUSUF DADOO STREET USE THE 2ND FROM THE LEFT LANE TO STAY ON DAVID WEBSTER STREET/M4/R102 USE THE RIGHT LANE TO TURN SLIGHTLY RIGHT ONTO DAVID WEBSTER STREET USE THE 2ND FROM THE RIGHT LANE TO TURN RIGHT AT THE 2ND CROSS STREET ONTO JULIUS NYERERE STREET/M4/R102 CONTINUE STRAIGHT ONTO M L SULTAN ROAD.</p> <p>HLELO PROPERTIES HEAD EAST ON MAUD MFUSI STREET TOWARD JOSEPH NDULI STREET TURN LEFT AT THE 1ST CROSS STREET ONTO JOSEPH NDULI STREET TURN LEFT ONTO ANTON LEMBEDE STREET CONTINUE STRAIGHT ONTO ANTON LEMBEDE STREET/M4 USE THE RIGHT 2 LANES TO TURN RIGHT ONTO JULIUS NYERERE STREET/M4/R102 CONTINUE STRAIGHT ONTO M L SULTAN ROAD.</p> <p>LAVINO/ VALLEY VIEW HEAD EAST ON BANFIELD CRESCENT/VALLEY VIEW ROAD TOWARD IMESON ROAD TURN RIGHT ONTO EARL HAIG ROAD CONTINUE ONTO SPRINGFIELD ROAD/M17 TURN LEFT AT OVERPORT DRIVE CONTINUE ONTO JOHN ZIKHALI ROAD TURN RIGHT ONTO MARKET ROAD, M L SULTAN ROAD WILL BE ON THE LEFT.</p> <p>MANTON, AWAMI, DOLPHIN, MAVOVO HEAD NORTHEAST ON MOUNTBATTEN DRIVE TOWARD RIDDICK AVENUE, CONTINUE ONTO QUARRY ROAD TURN RIGHT ONTO O'FLAHERTY ROAD CONTINUE ONTO SHENFIELD PLACE, CONTINUE ONTO CLARE ROAD, CONTINUE STRAIGHT ONTO RANDES ROAD CONTINUE ON N3. DRIVE TO M L SULTAN ROAD IN GREYVILLE.</p> <p>KIFT PROPERTIES HEAD NORTHEAST ON CAMBRIDGE AVENUE TOWARD ELY ROAD, TURN LEFT ONTO HANNAH ROAD TURN RIGHT AT THE 1ST CROSS STREET ONTO UMBILO ROAD/R102 USE THE RIGHT 2 LANES TO TURN SLIGHTLY RIGHT ONTO MAGWAZA MAPHALALA STREET/R102 SLIGHT LEFT ONTO MAGWAZA MAPHALALA STREET, TURN LEFT ONTO KING DINUZULU ROAD/KING DINUZULU ROAD N TURN RIGHT ONTO BOTANIC GARDENS ROAD USE THE RIGHT 2 LANES TO TURN RIGHT ONTO CHRIS NTULI ROAD USE THE LEFT 2 LANES TO TURN LEFT ONTO M L SULTAN ROAD.</p> <p>CONCOST, PHILHAVEN, VILLA & WEINEMOORE HEAD SOUTHEAST ON CHE GUEVARA ROAD TOWARD CANTERBURY GROVE, TURN LEFT ONTO UMBILO ROAD CONTINUE ONTO LANCERS ROAD USE ANY LANE TO TURN LEFT ONTO JULIUS NYERERE STREET/M4/R102 CONTINUE STRAIGHT ONTO M L SULTAN ROAD</p> <p>PEARL STAR TAKE SHEPSTONE STREET TO BAY TERRACE IN SOUTH BEACH HEAD SOUTHEAST ON MAHATMA GANDHI ROAD TURN RIGHT ONTO BELL STREET, BELL STREET TURNS RIGHT AND BECOMES SHEPSTONE STREET, DRIVE FROM MARGARET MNCADI AVENUE TO DURBAN CENTRAL USE THE LEFT 2 LANES TO TURN LEFT ONTO BAY TERRACE, USE THE LEFT 3 LANES TO TURN SLIGHTLY LEFT ONTO MARGARET MNCADI AVENUE, FOLLOW JOE SLOVO STREET TO INGCUCE ROAD/R102 FOLLOW INGCUCE ROAD TO CARLISLE STREET TURN RIGHT ONTO M L SULTAN ROAD.</p> <p>TRITION TAKE MAY STREET TO EPSOM ROAD HEAD SOUTH ON MAY STREET TOWARD FIRST AVENUE TURN LEFT AT THE 1ST CROSS STREET ONTO FIRST AVENUE CONTINUE ON EPSOM ROAD, TAKE INGCUCE ROAD TO CARLISLE STREET IN DURBAN CENTRAL, DURBAN TURN LEFT ONTO EPSOM ROAD USE THE RIGHT LANE TO TURN SLIGHTLY RIGHT ONTO UMGENI ROAD/R102 TURN RIGHT ONTO CHARLOTTE MAXEKE STREET, TURN RIGHT ONTO INGCUCE ROAD/R102 CONTINUE STRAIGHT ONTO INGCUCE ROAD, TURN LEFT ONTO CARLISLE STREET, TURN RIGHT ONTO M L SULTAN ROAD.</p> <p>ALPINE & MEDINA CONTINUE TO FELIX DLAMINI ROAD/M10, HEAD NORTHEAST, TURN RIGHT TOWARD FELIX DLAMINI ROAD/M10 TAKE M17, STEPHEN DLAMINI ROAD AND JOHN ZIKHALI ROAD TO M L SULTAN ROAD IN GREYVILLE, TURN LEFT ONTO FELIX DLAMINI ROAD/M10, TURN RIGHT ONTO HENDRY ROAD/M17, TURN RIGHT ONTO EARL HAIG ROAD/M17 TURN RIGHT ONTO STEPHEN DLAMINI ROAD TURN LEFT AT OVERPORT DRIVE CONTINUE ONTO JOHN ZIKHALI ROAD TURN RIGHT ONTO MARKET ROAD.</p> <p>MASOBIYA HEAD WEST ON MASOBIYA MDLULI STREET TOWARD ROY ROAD/SHEPSTONE STREET CONTINUE ON SHEPSTONE STREET TAKE BRAM FISCHER ROAD TO CARLISLE STREET IN DURBAN CENTRAL TURN RIGHT ONTO ROY ROAD/SHEPSTONE STREET USE THE LEFT 2 LANES TO TURN LEFT ONTO BRAM FISCHER ROAD CONTINUE ONTO DAVID WEBSTER STREET/M4/R102 USE THE 2ND FROM THE RIGHT LANE TO TURN RIGHT ONTO JOE SLOVO STREET CONTINUE ONTO INGCUCE ROAD/R102 CONTINUE STRAIGHT ONTO INGCUCE ROAD TURN LEFT ONTO CARLISLE STREET TURN RIGHT ONTO M L SULTAN ROAD.</p> <p>URBAN VIEW / EMERALD HEAD NORTHWEST ON INGCUCE ROAD/R102 TOWARD CHARLOTTE MAXEKE STREET CONTINUE STRAIGHT ONTO INGCUCE ROAD TURN LEFT ONTO CARLISLE STREET TURN RIGHT ONTO M L SULTAN ROAD.</p> <p>SMITH STREET HEAD WEST ON ANTON LEMBEDE STREET TOWARD JOE SLOVO STREET USE THE RIGHT 2 LANES TO TURN RIGHT AT THE 1ST CROSS STREET ONTO JOE SLOVO STREET CONTINUE ONTO INGCUCE ROAD/R102 CONTINUE STRAIGHT ONTO INGCUCE ROAD TURN LEFT ONTO CARLISLE STREET TURN RIGHT ONTO M L SULTAN ROAD.</p> <p>BLENHAM, MASONIC, JEWITTS TAKE PRINCE STREET TO BAY TERRACE HEAD NORTHWEST ON PRINCE STREET TOWARD MASONIC ROAD TURN LEFT ONTO RUTHERFORD STREET, DRIVE FROM MARGARET MNCADI AVENUE TO DURBAN CENTRAL CONTINUE ONTO BAY TERRACE USE THE LEFT 3 LANES TO TURN SLIGHTLY LEFT ONTO MARGARET MNCADI AVENUE, FOLLOW JOE SLOVO STREET TO INGCUCE ROAD/R102 USE THE RIGHT 2 LANES TO TURN SLIGHTLY RIGHT TOWARD JOE SLOVO STREET CONTINUE ONTO JOE SLOVO STREET FOLLOW INGCUCE ROAD TO CARLISLE STREET CONTINUE ONTO INGCUCE ROAD/R102 CONTINUE STRAIGHT ONTO INGCUCE ROAD TURN LEFT ONTO CARLISLE STREET TURN RIGHT ONTO M L SULTAN ROAD.</p> <p>CITY CABIN, MAZEPPA DRIVE FROM BAY TERRACE AND MARGARET MNCADI AVENUE TO DURBAN CENTRAL HEAD EAST ON DR LANGALIBALELE DUBE STREET TOWARD ROBIN LANE, TURN RIGHT ONTO MORGE LANE TURN RIGHT ONTO BAY TERRACE USE THE LEFT 3 LANES TO TURN SLIGHTLY LEFT ONTO MARGARET MNCADI AVENUE FOLLOW JOE SLOVO STREET TO INGCUCE ROAD/R102 USE THE RIGHT 2 LANES TO TURN SLIGHTLY RIGHT TOWARD JOE SLOVO STREET CONTINUE ONTO JOE SLOVO STREET FOLLOW INGCUCE ROAD TO CARLISLE STREET CONTINUE ONTO INGCUCE ROAD/R102 CONTINUE STRAIGHT ONTO INGCUCE ROAD TURN LEFT ONTO CARLISLE STREET TURN RIGHT ONTO M L SULTAN ROAD.</p> <p>STERLING HEAD WEST ON CARLISLE ST TOWARD CROSS STREET TURN RIGHT ONTO M L SULTAN ROAD.</p> <p>RENAISSANCE HEAD WEST ON MAUD MFUSI STREET TOWARD LELLOS PASSAGE TURN RIGHT ONTO JOSEPH NDULI STREET TURN LEFT ONTO ANTON LEMBEDE</p>		



transport

Department:
Transport
Province of KwaZulu-Natal

GAZETTE

LGKZNG20-2023-AUG

REGION: ALL

STREET CONTINUE STRAIGHT ONTO ANTON LEMBEDE STREET/M4 USE THE RIGHT 2 LANES TO TURN RIGHT ONTO JULIUS NYERERE STREET/M4/R102 CONTINUE STRAIGHT ONTO M L SULTAN ROAD.

505 ANTON LEMBEDE

HEAD WEST ON ANTON LEMBEDE STREET TOWARD ALEXANDRA STREET CONTINUE STRAIGHT ONTO ANTON LEMBEDE STREET/M4 USE THE RIGHT 2 LANES TO TURN RIGHT ONTO JULIUS NYERERE STREET/M4/R102 CONTINUE STRAIGHT ONTO M L SULTAN ROAD.

JOE SLOVO

HEAD NORTH ON JOE SLOVO ST TOWARD DENIS HURLEY STREET CONTINUE ONTO INGCUCE ROAD/R102 CONTINUE STRAIGHT ONTO INGCUCE ROAD TURN LEFT ONTO CARLISLE STREET TURN RIGHT ONTO M L SULTAN ROAD.

EMDUBANI

HEAD NORTH ON STALWART SIMELANE STREET/M4 TOWARD KINGSMEAD WAY TURN LEFT ONTO KINGSMEAD WAY CONTINUE ON MASABALALA YENGWA AVENUE/M12, TAKE M4 AND INGCUCE ROAD TO CARLISLE STREET IN DURBAN CENTRAL TURN LEFT ONTO MASABALALA YENGWA AVENUE/M12 CONTINUE ONTO WALNUT ROAD USE THE RIGHT 2 LANES TO TURN RIGHT ONTO BRAM FISCHER ROAD/M4 USE THE 2ND FROM THE RIGHT LANE TO TURN RIGHT ONTO JOE SLOVO STREET CONTINUE ONTO INGCUCE ROAD/R102 CONTINUE STRAIGHT ONTO INGCUCE ROAD TURN LEFT ONTO CARLISLE STREET TURN RIGHT ONTO M L SULTAN ROAD

ST GERAN

TAKE LOCKSLEY DR TO JAN SMUTS HWY/KING CETSHWAYO HIGHWAY IN SHERWOOD, DURBAN HEAD SOUTHWEST ON RIPPOON ROAD TOWARD BAZLEY AVENUE CONTINUE ONTO LOCKSLEY DRIVE TAKE N3 TO CHRIS NTULI ROAD IN BEREA. EXIT FROM N3 TURN LEFT ONTO JAN SMUTS HIGHWAY/KING CETSHWAYO HIGHWAY USE THE LEFT LANE TO MERGE ONTO N3 VIA THE RAMP TO CITY/STAD, EXIT ONTO CHRIS NTULI ROAD, DRIVE TO M L SULTAN ROAD IN GREYVILLE, MERGE ONTO CHRIS NTULI ROAD, USE THE LEFT 2 LANES TO TURN LEFT ONTO M L SULTAN ROAD.

RIDE MZANZI, BIG GULF, HOFFMAN

GET ON N3 IN ASHLEY FROM RICHMOND ROAD/M1 HEAD SOUTHEAST TOWARD STOCKVILLE ROAD TURN LEFT ONTO STOCKVILLE ROAD TURN LEFT AT THE 1ST CROSS STREET ONTO RICHMOND ROAD/M1 USE THE RIGHT 2 LANES TO TURN RIGHT TO MERGE ONTO N3 TOWARD DURBAN, FOLLOW N3 TO CHRIS NTULI ROAD IN BEREA, EXIT FROM N3, MERGE ONTO N3 KEEP RIGHT TO STAY ON N3, EXIT ONTO CHRIS NTULI ROAD DRIVE TO M L SULTAN ROAD IN GREYVILLE, MERGE ONTO CHRIS NTULI ROAD USE THE LEFT 2 LANES TO TURN LEFT ONTO M L SULTAN ROAD.

HENWOOD 7TH AVE

HEAD SOUTHWEST ON SEVENTH AVENUE TOWARD MITCHELL CRESCENT, TURN RIGHT AT THE 1ST CROSS STREET ONTO MITCHELL CRESCENT, TURN LEFT ONTO AVONDALE ROAD, TURN LEFT ONTO JOHN ZIKHALI ROAD, TURN RIGHT ONTO MARKET ROAD, M L SULTAN WILL BE ON THE LEFT.

GREENWOOD PARK

TAKE PARK STATION ROAD AND MIMOSA ROAD TO CHRIS HANI ROAD/R102 IN GREENWOOD PARK HEAD NORTHEAST ON SANDERSON PLACE TOWARD PARK STATION ROAD TURN RIGHT ONTO PARK STATION ROAD SLIGHT RIGHT ONTO MIMOSA ROAD FOLLOW R102 TO SANDILE THUSI ROAD/M17 IN GREYVILLE, BEREA TURN RIGHT ONTO CHRIS HANI ROAD/R102 CONTINUE STRAIGHT TO STAY ON CHRIS HANI ROAD/R102 KEEP LEFT TO CONTINUE ON UMGENI ROAD/R102 CONTINUE ON SANDILE THUSI ROAD/M17. TAKE GLADYS MANZI ROAD TO M L SULTAN ROAD TURN RIGHT ONTO SANDILE THUSI ROAD/M17 TURN LEFT ONTO LILIAN NGOYI ROAD CONTINUE ONTO STREET MARYS AVENUE AT THE ROUNDABOUT, TAKE THE 2ND EXIT ONTO GLADYS MANZI ROAD TURN LEFT ONTO MARKET ROAD.

INDATSHANA

HEAD NORTH ON JOSEPH NDULI STREET TOWARD N3, USE THE 2ND FROM THE LEFT LANE TO TURN LEFT ONTO DAVID WEBSTER STREET/M4/R102, USE THE RIGHT LANE TO TURN SLIGHTLY RIGHT ONTO DAVID WEBSTER STREET, USE THE 2ND FROM THE RIGHT LANE TO TURN RIGHT AT THE 2ND CROSS STREET ONTO JULIUS NYERERE STREET/M4/R102 CONTINUE STRAIGHT ONTO M L SULTAN ROAD.

ABC CHAMBERS

HEAD NORTH ON JOE SLOVO STREET TOWARD DR PIXLEY KASEME STREET CONTINUE ONTO INGCUCE ROAD/R102 CONTINUE STRAIGHT ONTO INGCUCE ROAD, TURN LEFT ONTO CARLISLE STREET, TURN RIGHT ONTO M L SULTAN ROAD.

RWZ PROPS

HEAD EAST ON ISMAIL C MEER STREET TOWARD INGCUCE ROAD, TURN LEFT AT THE 1ST CROSS STREET ONTO INGCUCE ROAD, TURN LEFT ONTO CARLISLE STREET, TURN RIGHT ONTO M L SULTAN ROAD.

MC ARTHUR

HEAD EAST ON MAUD MFUSI STREET TOWARD JOSEPH NDULI STREET, TURN LEFT AT THE 1ST CROSS STREET ONTO JOSEPH NDULI STREET, SLIGHT LEFT TO STAY ON JOSEPH NDULI STREET, USE THE LEFT LANE TO TURN RIGHT ONTO JOHANNES NKOSI STREET/M4/R102 TURN LEFT ONTO CROSS STREET, TURN LEFT ONTO CARLISLE STREET TURN RIGHT ONTO M L SULTAN ROAD.

DAVERNPORT

HEAD NORTHEAST ON YORK AVE TOWARD CLARK ROAD, TURN LEFT ONTO CLARK ROAD, TURN RIGHT ONTO CLEAVER ROAD CONTINUE ONTO BOTANIC GARDENS ROAD, USE THE RIGHT 2 LANES TO TURN RIGHT ONTO CHRIS NTULI ROAD USE THE LEFT 2 LANES TO TURN LEFT ONTO M L SULTAN ROAD.

SHERWOOD

TAKE HUGO ROAD AND RANGLES ROAD TO N3 HEAD SOUTHEAST ON HUGO ROAD TOWARD EVERTON ROAD, TURN RIGHT ONTO EVERTON ROAD TURN RIGHT ONTO WATERFALL ROAD TURN LEFT ONTO RANGLES ROAD, FOLLOW N3 TO CHRIS NTULI ROAD, EXIT FROM N3, MERGE ONTO N3, EXIT ONTO CHRIS NTULI ROAD, DRIVE TO M L SULTAN ROAD IN GREYVILLE, MERGE ONTO CHRIS NTULI ROAD, USE THE LEFT 2 LANES TO TURN LEFT ONTO M L SULTAN ROAD.

BAYSIDE

HEAD WEST ON MONTY NAICKER ROAD TOWARD MARK LANE TURN RIGHT ONTO JOE SLOVO STREET, CONTINUE ONTO INGCUCE ROAD/R102 CONTINUE STRAIGHT ONTO INGCUCE ROAD, TURN LEFT ONTO CARLISLE STREET, TURN RIGHT ONTO M L SULTAN ROAD.

ROYAL O'FLAHERTY

HEAD SOUTH ON O'FLAHERTY ROAD TOWARD HULSTON ROAD, CONTINUE ONTO SHENFIELD PLACE, CONTINUE ONTO CLARE ROAD, CONTINUE STRAIGHT ONTO RANGLES ROAD, CONTINUE ON N3, DRIVE TO M L SULTAN ROAD IN GREYVILLE.

TRIO, MVILA, MBONAMBI, BRAZILIA, DR ZWANE

FOLLOW BARTLE ROAD AND STELLAWOOD ROAD TO UMBILO ROAD/R102 HEAD SOUTHEAST ON PROSPECT ROAD TOWARD BARTLE ROAD TURN LEFT ONTO BARTLE ROAD, TURN RIGHT ONTO STELLAWOOD ROAD, TURN LEFT ONTO UMBILO ROAD/R102, CONTINUE ON UMBILO ROAD TO GREYVILLE CONTINUE STRAIGHT ONTO UMBILO ROAD CONTINUE ONTO LANCERS ROAD, USE ANY LANE TO TURN LEFT ONTO JULIUS NYERERE STREET/M4/R102 CONTINUE STRAIGHT ONTO M L SULTAN ROAD.

UNICITY

TAKE SHEPSTONE STREET AND BRAM FISCHER ROAD TO CARLISLE STREET IN DURBAN CENTRAL HEAD EAST ON DR PIXLEY KASEME STREET TOWARD FAREWELL ROAD/SHEPSTONE STREET TURN LEFT AT THE 1ST CROSS STREET ONTO FAREWELL ROAD/SHEPSTONE STREET USE THE LEFT 2 LANES TO TURN LEFT ONTO BRAM FISCHER ROAD CONTINUE ONTO DAVID WEBSTER STREET/M4/R102 USE THE 2ND FROM THE RIGHT LANE TO TURN RIGHT ONTO JOE SLOVO STREET CONTINUE ONTO INGCUCE ROAD/R102 CONTINUE STRAIGHT ONTO INGCUCE ROAD, TURN LEFT ONTO CARLISLE STREET, TURN RIGHT ONTO M L SULTAN ROAD.

KINGSTON RES

TAKE DIAKONIA AVENUE TO MAYDON ROAD IN ALBERT PARK HEAD SOUTH ON PARK STREET TOWARD COLLEGE LANE TURN RIGHT ONTO DIAKONIA AVENUE FOLLOW SYDNEY ROAD/R102 AND RICK TURNER ROAD TO MAZISI KUNENE ROAD IN BEREA CONTINUE ONTO MAYDON ROAD TURN RIGHT ONTO MARGARET MNCADI AVENUE CONTINUE ONTO CHE GUEVARA ROAD USE THE LEFT 2 LANES TO TURN LEFT ONTO SYDNEY ROAD/R102 TURN RIGHT ONTO RICK TURNER ROAD TURN RIGHT ONTO MAZISI KUNENE ROAD.

SAN SABIL & ADDINGTON

TAKE SHEPSTONE STREET TO BAY TERRACE HEAD SOUTHWEST ON MASONIC ROAD TOWARD MAHATMA GANDHI ROAD, TURN LEFT ONTO MAHATMA GANDHI ROAD, TURN RIGHT ONTO SHEPSTONE STREET FOLLOW MARGARET MNCADI AVENUE, SYDNEY ROAD/R102 AND RICK TURNER ROAD TO MAZISI KUNENE ROAD IN BEREA USE THE LEFT 2 LANES TO TURN LEFT ONTO BAY TERRACE, USE THE LEFT 3 LANES TO TURN SLIGHTLY LEFT ONTO MARGARET MNCADI AVENUE, KEEP RIGHT TO STAY ON MARGARET MNCADI AVENUE, CONTINUE ONTO CHE GUEVARA ROAD USE THE LEFT 2 LANES TO TURN LEFT ONTO SYDNEY ROAD/R102, TURN RIGHT ONTO RICK TURNER ROAD, TURN RIGHT ONTO MAZISI KUNENE ROAD.

LANDMARK & HERMITAGE

TAKE SHEPSTONE STREET, BRAM FISCHER ROAD, DAVID WEBSTER STREET/M4/R102, N3, ... AND PRINCESS ALICE AVENUE TO MAZISI KUNENE ROAD IN BEREA, HEAD EAST ON WEST STREET TOWARD FAREWELL ROAD/SHEPSTONE STREET, TURN LEFT AT THE 1ST CROSS STREET ONTO FAREWELL ROAD/SHEPSTONE STREET USE THE LEFT 2 LANES TO TURN LEFT ONTO BRAM FISCHER ROAD CONTINUE ONTO DAVID WEBSTER STREET/M4/R102, KEEP RIGHT TO STAY ON DAVID WEBSTER STREET/M4/R102, USE ANY LANE TO MERGE ONTO N3 VIA THE RAMP TO PIETERMARITZBURG TAKE EXIT 3 TOWARD BEREA ROAD (S)/M13, MERGE ONTO KING DINUZULU ROAD/KING DINUZULU ROAD, USE THE LEFT LANE TO STAY ON KING DINUZULU ROAD/KING DINUZULU ROAD N, TURN LEFT ONTO MAZISI KUNENE ROAD, SLIGHT LEFT ONTO LAMONT ROAD, CONTINUE ONTO PRINCESS ALICE



transport

Department:
Transport
Province of KwaZulu-Natal

GAZETTE

LGKZNG20-2023-AUG

REGION: ALL

AVENUE, TURN RIGHT ONTO RICK TURNER ROAD, TURN RIGHT ONTO MAZISI KUNENE ROAD.

340 UMBILO & ESCOMBE

HEAD NORTHEAST ON UMBILO ROAD TOWARD ALAN PATON ROAD, DESTINATION WILL BE ON THE RIGHT

29 UMBILO ROAD

HEAD NORTHEAST ON UMBILO ROAD TOWARD KING DINUZULU ROAD/KING DINUZULU ROAD, TURN LEFT AT THE 1ST CROSS STREET ONTO KING DINUZULU ROAD, TURN LEFT ONTO CLEAVER ROAD CONTINUE ONTO BULWER ROAD, CONTINUE ONTO ZK MATHEWS ROAD, TURN RIGHT ONTO RICK TURNER ROAD, TURN RIGHT ONTO MAZISI KUNENE ROAD.

98 UMBILO & BEREA COVE

HEAD NORTHEAST ON UMBILO ROAD TOWARD CHE GUEVARA ROAD, TURN LEFT ONTO KING DINUZULU ROAD, DESTINATION WILL BE ON THE LEFT.

155 KING DINUZULU ROAD (SOUTH) BULWER, BEREA, 4083

HEAD NORTHWEST ON KING DINUZULU ROAD TOWARD CANTERBURY GROVE, TURN LEFT ONTO CLEAVER ROAD CONTINUE ONTO BULWER ROAD, CONTINUE ONTO ZK MATHEWS ROAD, TURN RIGHT ONTO RICK TURNER ROAD, TURN RIGHT ONTO MAZISI KUNENE ROAD.

ENTERPRISE

HEAD NORTHEAST ON SAMORA MACHEL STREET TOWARD SAMORA MACHEL STREET, FOLLOW M4 AND R102 TO RICK TURNER ROAD IN CONGELA, TURN LEFT ONTO BRAM FISCHER ROAD/M4, USE THE LEFT LANE TO CONTINUE ON DAVID WEBSTER STREET/M4/R102, CONTINUE STRAIGHT ONTO MARKET STREET/M4/R102, USE THE RIGHT 2 LANES TO TURN SLIGHTLY RIGHT ONTO MARKET STREET/R102 USE THE MIDDLE LANE TO TURN RIGHT ONTO ANTON LEMBEDE STREET/M4/R102 USE THE LEFT LANES TO TURN SLIGHTLY LEFT ONTO SYDNEY ROAD/R102, FOLLOW RICK TURNER ROAD TO MAZISI KUNENE ROAD IN BEREA, TURN RIGHT ONTO RICK TURNER ROAD, TURN RIGHT ONTO MAZISI KUNENE ROAD.

WESTPARK

HEAD NORTHEAST ON WEST ROAD TOWARD CRESCENT STREET SHARP LEFT ONTO CRESCENT STREET, TURN LEFT ONTO FELIX DLAMINI ROAD/M10, USE THE RIGHT 2 LANES TO TURN RIGHT ONTO JAN SMUTS HIGHWAY/KING CETSHWAYO HIGHWAY/M10, SLIGHT LEFT ONTO VUSI MZIMELA ROAD/M10, TURN LEFT ONTO RICK TURNER ROAD, TURN LEFT ONTO MAZISI KUNENE ROAD.

RESERVOIR HEIGHTS

HEAD SOUTHWEST ON HALPIN AVENUE TOWARD DUNKELD ROAD/MOUNTBATTEN DRIVE, CONTINUE ON MOUNTBATTEN DRIVE, TAKE N2 AND VUSI MZIMELA ROAD/M10 TO MAZISI KUNENE ROAD IN BEREA, SHARP LEFT ONTO DUNKELD ROAD/MOUNTBATTEN DRIVE, USE ANY LANE TO TURN LEFT TO MERGE ONTO M19, TURN RIGHT, TAKE THE RAMP ONTO N2, TAKE EXIT 161 TOWARD SOLOMON MAHLANGU DRIVE/M7, USE THE LEFT 2 LANES TO TURN LEFT ONTO SOLOMON MAHLANGU DRIVE/M7 (SIGNS FOR BLUFF/EDWIN SWALES V C DRIVE), TURN LEFT ONTO BELLAIR ROAD/VUSI MZIMELA ROAD/M10, TURN RIGHT ONTO RICK TURNER ROAD, TURN LEFT ONTO MAZISI KUNENE ROAD.

ACUTT STREET

HEAD SOUTH ON ACUTT STREET TOWARD MARGARET MNCADI AVENUE, FOLLOW MARGARET MNCADI AVENUE, SYDNEY ROAD/R102 AND RICK TURNER ROAD TO MAZISI KUNENE ROAD IN BEREA, TURN LEFT ONTO MARGARET MNCADI AVENUE, MAKE A U-TURN AT SAMORA MACHEL STREET, KEEP RIGHT TO STAY ON MARGARET MNCADI AVENUE, CONTINUE ONTO CHE GUEVARA ROAD, USE THE LEFT 2 LANES TO TURN LEFT ONTO SYDNEY ROAD/R102, TURN RIGHT ONTO RICK TURNER ROAD, TURN RIGHT ONTO MAZISI KUNENE ROAD.

CAMDEN

HEAD NORTH ON CAMDEN AVENUE TOWARD CLARK ROAD, TURN LEFT ONTO CLARK ROAD, TURN LEFT ONTO MAZISI KUNENE ROAD, SLIGHT LEFT ONTO LAMONT ROAD, CONTINUE ONTO PRINCESS ALICE AVENUE, TURN RIGHT ONTO RICK TURNER ROAD, TURN RIGHT ONTO MAZISI KUNENE ROAD.

KINROSS

HEAD NORTH ON PERCY OSBORN ROAD TOWARD INNES ROAD, FOLLOW INNES ROAD AND MUSGRAVE ROAD TO LENA AHRENS ROAD IN BULWER, TURN LEFT ONTO LENA AHRENS ROAD, TURN RIGHT ONTO RICK TURNER ROAD, TURN RIGHT ONTO MAZISI KUNENE ROAD.

ASPARA

TAKE INGCUCE ROAD TO DAVID WEBSTER STREET/M4/R102, HEAD EAST ON BERTHA MKHIZE STREET TOWARD INGCUCE ROAD, TURN LEFT AT THE 1ST CROSS STREET ONTO INGCUCE ROAD, TAKE N3, MAZISI KUNENE ROAD AND PRINCESS ALICE AVENUE TO MAZISI KUNENE ROAD IN BEREA, TURN LEFT ONTO DAVID WEBSTER STREET/M4/R102, KEEP RIGHT TO STAY ON DAVID WEBSTER STREET/M4/R102, USE ANY LANE TO MERGE ONTO N3 VIA THE RAMP TO PIETERMARITZBURG, TAKE EXIT 3 TOWARD BEREA ROAD (S)/M13, MERGE ONTO KING DINUZULU ROAD/KING DINUZULU ROAD N, USE THE LEFT LANE TO STAY ON KING DINUZULU ROAD/KING DINUZULU ROAD, TURN LEFT ONTO MAZISI KUNENE ROAD, SLIGHT LEFT ONTO LAMONT ROAD, CONTINUE ONTO PRINCESS ALICE AVENUE, TURN RIGHT ONTO RICK TURNER ROAD, TURN RIGHT ONTO MAZISI KUNENE ROAD.

VICTORIA

TAKE INGCUCE ROAD TO DAVID WEBSTER STREET/M4/R102, HEAD EAST ON BERTHA MKHIZE STREET TOWARD INGCUCE ROAD, TURN LEFT AT THE 1ST CROSS STREET ONTO INGCUCE ROAD, TAKE N3, MAZISI KUNENE ROAD AND PRINCESS ALICE AVENUE TO MAZISI KUNENE ROAD IN BEREA, TURN LEFT ONTO DAVID WEBSTER STREET/M4/R102, KEEP RIGHT TO STAY ON DAVID WEBSTER STREET/M4/R102, USE ANY LANE TO MERGE ONTO N3 VIA THE RAMP TO PIETERMARITZBURG, TAKE EXIT 3 TOWARD BEREA ROAD (S)/M13, MERGE ONTO KING DINUZULU ROAD/KING DINUZULU ROAD N, USE THE LEFT LANE TO STAY ON KING DINUZULU ROAD/KING DINUZULU ROAD, TURN LEFT ONTO MAZISI KUNENE ROAD, SLIGHT LEFT ONTO LAMONT ROAD, CONTINUE ONTO PRINCESS ALICE AVENUE, TURN RIGHT ONTO RICK TURNER ROAD, TURN RIGHT ONTO MAZISI KUNENE ROAD.

MAYVILLE & ALCOCK

HEAD NORTHWEST ON CHARLES STRACHAN ROAD TOWARD JAN SMUTS HIGHWAY/KING CETSHWAYO HIGHWAY, SHARP RIGHT ONTO JAN SMUTS HIGHWAY/KING CETSHWAYO HIGHWAY, TURN LEFT ONTO ROBINSON PLACE, TURN LEFT ONTO ALCOCK CRESCENT.

ALCOCK CRESCENT, MUSGRAVE, BEREA, 4001

TAKE ALCOCK CRESCENT TO JAN SMUTS HIGHWAY/KING CETSHWAYO HIGHWAY, TAKE MARY THIPHE STREET AND RICK TURNER ROAD TO MAZISI KUNENE ROAD, TURN LEFT ONTO MAZISI KUNENE ROAD.

GREENFIELDS

HEAD SOUTH ON RANGLES ROAD TOWARD MOSES KOTANE ROAD, KEEP RIGHT TO CONTINUE ON WATERFALL ROAD, TURN LEFT ONTO JAN SMUTS HIGHWAY/KING CETSHWAYO HIGHWAY/M10, TURN RIGHT ONTO VUSI MZIMELA ROAD/M10, TURN LEFT ONTO RICK TURNER ROAD, TURN LEFT ONTO MAZISI KUNENE ROAD.

SEABOARD

TAKE MARGARET MNCADI AVENUE, SYDNEY ROAD/R102 AND RICK TURNER ROAD TO MAZISI KUNENE ROAD IN BEREA, HEAD SOUTH ON MAHATMA GANDHI ROAD TOWARD TYZACK STREET, USE THE RIGHT 2 LANES TO TURN RIGHT ONTO ANTON LEMBEDE STREET, TURN LEFT ONTO CATO STREET, USE THE LEFT 2 LANES TO TURN RIGHT ONTO BAY TERRACE, USE THE LEFT 3 LANES TO TURN SLIGHTLY LEFT ONTO MARGARET MNCADI AVENUE, KEEP RIGHT TO STAY ON MARGARET MNCADI AVENUE, CONTINUE ONTO CHE GUEVARA ROAD, USE THE LEFT 2 LANES TO TURN LEFT ONTO SYDNEY ROAD/R102, TURN RIGHT ONTO RICK TURNER ROAD, TURN RIGHT ONTO MAZISI KUNENE ROAD.

VAUSE ROAD

HEAD SOUTHWEST ON STEPHEN DLAMINI ROAD TOWARD ST THOMAS ROAD, TURN RIGHT ONTO ST THOMAS ROAD, CONTINUE ON PETER MOKABA ROAD/PETER MOKABA RIDGE, TAKE MARY THIPHE STREET AND RICK TURNER ROAD TO MAZISI KUNENE ROAD, TURN LEFT ONTO PETER MOKABA ROAD/PETER MOKABA RIDGE, TURN RIGHT ONTO JAN SMUTS HIGHWAY/KING CETSHWAYO HIGHWAY, TURN LEFT ONTO BIDSTON ROAD, TURN RIGHT ONTO OWEN AVENUE, OWEN AVE TURN SLIGHTLY LEFT AND BECOMES MARY THIPHE STREET, TURN LEFT ONTO KALANDEN ROAD, TURN LEFT ONTO RICK TURNER ROAD, TURN LEFT ONTO MAZISI KUNENE ROAD.

DERBY

HEAD WEST ON DERBY STREET TOWARD GLADYS MANZI ROAD, TAKE BOTANIC GARDENS ROAD, BULWER ROAD, ZK MATHEWS ROAD AND RICK TURNER ROAD TO MAZISI KUNENE ROAD IN BEREA, USE ANY LANE TO TURN SLIGHTLY LEFT ONTO GLADYS MANZI ROAD/LOUISE LANE, CONTINUE ONTO JOHN ZIKHALI ROAD, TURN LEFT ONTO EDITH BENSON CRESCENT, EDITH BENSON CRESCENT TURN SLIGHTLY RIGHT AND BECOMES BOTANIC GARDENS ROAD, CONTINUE ONTO CLEAVER ROAD, CONTINUE ONTO BULWER ROAD, CONTINUE ONTO ZK MATHEWS ROAD, TURN RIGHT ONTO RICK TURNER ROAD, TURN RIGHT ONTO MAZISI KUNENE ROAD.

CARLISLE

HEAD WEST ON CARLISLE STREET TOWARD ISMAIL C MEER STREET, TURN LEFT ONTO MARKET ROAD, USE THE RIGHT 2 LANES TO TURN SLIGHTLY RIGHT ONTO MARKET STREET/R102, USE THE MIDDLE LANE TO TURN RIGHT ONTO ANTON LEMBEDE STREET/M4/R102, USE THE LEFT LANES TO TURN SLIGHTLY LEFT ONTO SYDNEY ROAD/R102, TURN RIGHT ONTO RICK TURNER ROAD, TURN RIGHT ONTO MAZISI KUNENE ROAD.

TREVOR COURT

TAKE DOON ROAD TO BLUFF ROAD IN CLAIRWOOD, DURBAN, HEAD NORTH ON BRIGHTON ROAD TOWARD WINCHELSEA AVENUE, TURN RIGHT ONTO DOON ROAD, TAKE SOLOMON MAHLANGU DRIVE/M7 AND UMBILO ROAD/R102 TO MAZISI KUNENE ROAD IN BEREA, TURN RIGHT ONTO BLUFF ROAD, USE THE LEFT 2 LANES TO TURN LEFT ONTO SOLOMON MAHLANGU DRIVE/M7, USE THE LEFT 2 LANES TO TURN LEFT ONTO THE RAMP TO UMBILO



transport

Department:
Transport
Province of KwaZulu-Natal

GAZETTE

LGKZNG20-2023-AUG

REGION: ALL

ROAD/R102, CONTINUE ONTO UMBILO ROAD/R102, TURN LEFT ONTO RICK TURNER ROAD, TURN RIGHT ONTO MAZISI KUNENE ROAD.
NEW COMPLEX
HEAD NORTHEAST ON SAVAGE STREET TOWARD GROSVENOR ROAD, TURN RIGHT ONTO GROSVENOR ROAD, TURN RIGHT ONTO RICK TURNER ROAD, TURN LEFT ONTO MAZISI KUNENE ROAD.
WAKESLEIGH
HEAD NORTHEAST ON WAKESLEIGH ROAD/M10 TOWARD CLIFFVIEW ROAD, TURN RIGHT ONTO RICK TURNER ROAD, TURN LEFT ONTO MAZISI KUNENE ROAD.
276 BRICKFIELD ROAD
HEAD SOUTH ON FELIX DLAMINI ROAD/M10 TOWARD CHERRY AVENUE, USE THE RIGHT 2 LANES TO TURN RIGHT ONTO JAN SMUTS HIGHWAY/KING CETSHTWAYO HIGHWAY/M10, SLIGHT LEFT ONTO VUSI MZIMELA ROAD/M10, TURN LEFT ONTO RICK TURNER ROAD, TURN LEFT ONTO MAZISI KUNENE ROAD.
KHAYELISHA
HEAD NORTH ON SARNIA ROAD TOWARD LEEDS ROAD.
22 SARNIA ROAD, UMBILO, BERE, 4075
HEAD NORTH ON SARNIA ROAD TOWARD UMBILO ROAD/R102, USE ANY LANE TO TURN SLIGHTLY RIGHT ONTO UMBILO ROAD/R102 USE THE RIGHT 2 LANES TO TURN SLIGHTLY RIGHT ONTO MAGWAZA MAPHALALA STREET/R102, TURN RIGHT ONTO ALAN PATON ROAD, TURN RIGHT ONTO SYDNEY ROAD/R102.
LOUIS BOTHA
HEAD NORTHEAST ON PRINCESS ALICE AVENUE, TURN RIGHT ONTO ALBERT DLOMO ROAD, TURN RIGHT ONTO ZK MATHEWS ROAD, TURN LEFT ONTO RICK TURNER ROAD, USE THE LEFT 2 LANES TO TURN LEFT ONTO UMBILO ROAD/R102.
JUNIPER RESIDENCE
TAKE PETER MOKABA ROAD/PETER MOKABA RIDGE, KING DINUZULU ROAD N AND ZK MATHEWS ROAD TO SPIWE ZUMA AVENUE IN UMBILO, HEAD SOUTHWEST ON PETER MOKABA ROAD/PETER MOKABA RIDGE TOWARD HARTLEY ROAD, TURN LEFT ONTO KING DINUZULU ROAD N, USE THE RIGHT 2 LANES TO TURN RIGHT ONTO BOTANIC GARDENS ROAD, CONTINUE ONTO CLEAVER ROAD, CONTINUE ONTO BULWER ROAD, CONTINUE ONTO ZK MATHEWS ROAD, AT THE ROUNDABOUT, TAKE THE 1ST EXIT ONTO SPIWE ZUMA AVENUE, TURN LEFT ONTO UMBILO ROAD/R102.
DUNSTAPLE HEIGHTS
PICK UP DUNSTAPLE HEIGHTS, 11 DUNSTAPLE CRESCENT, VIA VARSITY ROAD STOP UNIVERSITY RETURN TRIP WESTVILLE CAMPUS VIA VARSITY ROAD TO DUNSTAPLE CRESCENT, RESERVOIR HILLS.
KIES AVENUE
PICK UP KIES AVENUE, VIA HAYDEN ROAD, WHITTAKER ROAD, UMGUDULU ROAD, VARSITY ROAD STOP UNIVERSITY, RETURN TRIP UNIVERSITY VIA VARSITY DRIVE, UMGUDULU ROAD, WHITTAKER ROAD, HAYDEN ROAD TO KIES AVENUE.
UMBLO ROAD
PICK UP UMBLO ROAD, VIA LANCERS ROAD, BERE, ROAD, N3, JAN SMUTS HIGHWAY, ESSEX TERRACE, UNIVERSITY ROAD, STOP AT UNIVERSITY, RETURN TRIP UNIVERSITY ROAD, VIA ESSEX TERRACE, JAN SMUTS HIGHWAY, N3, BERE, ROAD, LANCERS ROAD TO UMBLO ROAD.
FELIX DLAMINI RD
PICK UP FELIX DLAMINI ROAD, VIA ALPINE ROAD, UMGENI ROAD, VARSITY DRIVE STOP VARSITY, RETURN TRIP VARSITY ROAD VIA UMGENI ROAD, ALPINE ROAD TO FELIX DLAMINI ROAD.
O' FLATORY ROAD
O' FLATORY ROAD VIA QUARRY ROAD TO VARSITY DRIVE STOP UNIVERSITY, RETURN UNIVERSITY VARSITY ROAD VIA QUARRY ROAD TO O' FLATTERY ROAD.
ANTON LEMBEDE STREET
ANTON LEMBEDE STREET VIA ALLIWAL STREET, N3, JAN SMUTS HIGHWAY, ESSEX TERRACE TO VARSITY DRIVE STOP UNIVERSITY. RETURN TRIP UNIVERSITY VARSITY DRIVE VIA ESSEX TERRACE, JAN SMUTS HIGHWAY, N3, ALLIWAL STREET TO ANTON LEMBEDE STREET.
MAHATMA GANDHI STREET
MAHATMA GANDHI STREET VIA ANTON LEMBEDE STREET, N3, JAN SMUTS HIGHWAY, ESSEX TERRACE, VARSITY DRIVE TO UNIVERSITY. RETURN UNIVERSITY VARSITY DRIVE VIA ESSEX TERRACE, JAN SMUTS HIGHWAY, N3, ANTON LEMBEDE STREET TO MAHATMA GANDHI STREET.
ANTON LEMBEDE STREET
ANTON LEMBEDE STREET VIA ALLIWAL STREET, N3, JAN SMUTS HIGHWAY, ESSEX TERRACE TO VARSITY DRIVE STOP UNIVERSITY. RETURN TRIP UNIVERSITY VARSITY DRIVE VIA ESSEX TERRACE, JAN SMUTS HIGHWAY, N3, ALLIWAL STREET TO ANTON LEMBEDE STREET.
VARSITY DRIVE
START VARSITY DRIVE STOP AT UNIVERSITY. RETURN DOWN VARSITY DRIVE.
JOSEPH NDULI ROAD
START JOSEPH NDULI ROAD VIA DR YUSUFF DADDOD ROAD, DIAKONIA AVENUE, JOSEPH NTULI ROAD, N3, JAN'S SMUTS HIGHWAY, ESSEX TERRACE TO VARSITY DRIVE STOP AT UNIVERSITY. RETURN VARSITY DRIVE, ESSEX TERRACE, JAN SMUTS HIGHWAY, N3, JOSEPH NTULI, DIAKONIA AVENUE, DR YUSUFF DADDOD ROAD TO JOSEPH NDULI ROAD.
HUNT ROAD
START HUNT ROAD VIA MOORE ROAD, BERE, ROAD, N3, JAN SMUTS HIGHWAY, ESSEX TERRACE TO VARSITY DRIVE. RETURN FROM VARSITY DRIVE, VIA ESSEX TERRACE, JAN SMUTS HIGHWAY, N3, BERE, ROAD, MOORE ROAD, HUNT ROAD.
RIPPON ROAD
START RIPPON ROAD, VIA LOCKSEY DRIVE, JAN SMUTS HIGHWAY, ESSEX TERRACE TO VARSITY DRIVE. RETURN VARSITY DRIVE, ESSEX TERRACE, JAN'S SMUTS HIGHWAY, LOCKSEY DRIVE TO RIPPON ROAD.
BEATRICE STREET
START BEATRICE ST VIA N3, JAN SMUTS HIGHWAY, ESSEX TERRACE TO VARSITY DRIVE. RETURN VARSITY DRIVE VIA ESSEX TERRACE, JAN SMUTS HIGHWAY, N3 TO BEATRICE STREET.
RUTHERFORD ST
START RUTHERFORD STREET VIA, VICTORIA EMBANKMENT, JOSEPH NTULI, N3, JAN SMUTS, ESSEX TERRACE TO VARSITY DRIVE. RETURN VARSITY DRIVE VIA ESSEX TERRACE, JAN SMUTS HIGHWAY, JOSEPH NTULI, VICTORIA EMBANKMENT TO RUTHERFORD STREET.
BERE, ROAD
START BERE, ROAD, N3, JAN SMUTS HIGHWAY, ESSEX TERRACE TO VARSITY DRIVE. RETURN FROM VARSITY DRIVE, VIA ESSEX TERRACE, JAN SMUTS HIGHWAY, N3, BERE, ROAD.
HOLZNER ROAD
START HOLZNER ROAD, VIA RUDOLF ROAD, ABBOT FRANCIS ROAD TO MARIAN ROAD. RETURN FROM MARIAN ROAD VIA ABBOT FRANCIS ROAD, RUDOLF ROAD TO HOLZNER ROAD.
KINGS ROAD
START KINGS ROAD VIA CROMPTON STREET, CAVERSHAM ROAD AND FORREST ROAD TO MARIAN ROAD. RETURN MARIAN ROAD VIA FORREST ROAD, CAVERSHAM ROAD, CROMPTON STREET TO KINGS ROAD.
SCHOOL ROAD
START SCHOOL ROAD VIA JOSIAH GUMEDE STREET, CROMPTON ROAD, FORREST ROAD TO MARIANHILL ROAD. RETURN MARIANHILL ROAD VIA FORREST ROAD, CROMPTON ROAD, JOSIAH GUMEDE STREET TO SCHOOL ROAD.
BELLTOWER ROAD
START BELLTOWER ROAD VIA JACARANDA ROAD, NAGINA DRIVE, RICHMOND ROAD TO MARIANHILL ROAD. RETURN MARIANHILL ROAD VIA RICHMOND ROAD, NAGINA DRIVE, JACARANDA ROAD TO BELLTOWER ROAD.
MARIAN DRIVE
START MARIAN DRIVE VIA UNDERWOOD ROAD, FORREST ROAD TO MARIANHILL ROAD. RETURN MARIANHILL ROAD, FORREST ROAD, UNDERWOOD ROAD TO MARIAN DRIVE.
ANTON LEMBEDE
START ANTON LEMBEDE STREET VIA SAMORA MACHEL ROAD, PARRY ROAD, BRAM FISCHER ROAD, DAVID WEBSTER ROAD, N3, RICHMOND ROAD TO MARIANHILL ROAD. RETURN MARIANHILL ROAD, RICHMOND ROAD, N3, DAVID WEBSTER ROAD, BRAM FISCHER ROAD, PARRY ROAD, SAMORA MACHEL ROAD TO ANTON LEMBEDE ROAD.
PARRY
START PARRY ROAD, BRAM FISCHER ROAD, DAVID WEBSTER ROAD, N3, RICHMOND ROAD TO MARIANHILL ROAD. RETURN MARIANHILL ROAD, RICHMOND ROAD, N3, DAVID WEBSTER ROAD, BRAM FISCHER ROAD, PARRY ROAD.



transport

Department:
Transport
Province of KwaZulu-Natal

GAZETTE

LGKZNG20-2023-AUG

REGION: ALL

HENRY ROAD
START HENRY ROAD VIA ALPINE ROAD, N2, N3, RICHMOND ROAD TO MARIANHILL ROAD. RETURN MARIANHILL ROAD, RICHMOND ROAD, N3, N2, ALPINE ROAD, TO HENRY ROAD.
KING DINIZULU ROAD
KING DINIZULU ROAD VIA, CANTEBURY GROVE, N3, RICHMOND ROAD TO MARIANHILL ROAD. RETURN MARIANHILL ROAD VIA RICHMOND ROAD, N3, CANTEBURY ROAD, TO DINIZULU ROAD.
BEREA ROAD
START BEREA ROAD VIA DR. PIXELEY KASEME STREET, N3, RICHMOND ROAD TO MARIANHILL ROAD. RETURN MARIAN HILL ROAD VIA RICHMOND ROAD, N3, PIXELEY KASEME STREET, BEREA ROAD.
RANSHAW ROAD
START RANSHAW ROAD VIA UMBILO ROAD, BEREA ROAD, N3, RICHMOND ROAD, TO MARIANHILL ROAD. RETURN MARIANHILL ROAD VIA RICHMOND ROAD, N3, BEREA ROAD, UMBILO ROAD, TO RANSHAW ROAD.
WILLS ROAD
START WILLS ROAD VIA MILTON ROAD, JULIUS NYERERE ROAD, N3, RICHMOND ROAD TO MARIANHILL ROAD. RETURN MARIANHILL ROAD, VIA RICHMOND ROAD, N3, JULIUS NYERERE ROAD, MILTON ROAD TO WILLS ROAD.
DR. YUSAF DADDOO STREET
START DR. YUSAF DADDOO STREET VIA LOUISE STREET, DAVID WEBSTER ROAD, N3, RICHMOND ROAD TO MARIANHILL ROAD. RETURN MARIANHILL ROAD, RICHMOND ROAD, N3, DAVID WEBSTER ROAD, LOUISE STREET TO DR. YUSUF DADDOO STREET.
UMBLO ROAD
START UMBLO ROAD VIA ALAN PATON ROAD, DINIZULU ROAD, N3, RICHMOND ROAD TO MARIANHILL ROAD. RETURN TRIP MARIANHILL ROAD VIA RICHMOND ROAD, N3, DINIZULU DRIVE, ALAN PATON ROAD TO UMBLO ROAD.
MAHATMA GANDHI ROAD
START MAHATMA GANDHI ROAD VIA ANTON LEMBEDE STREET, STALWART SIMALENE STREET, N3, RICHMOND ROAD TO MARINHILL ROAD. RETURN MARIANHILL ROAD, RICHMOND ROAD, N3, STALWART SIMALENE STREET, ANTON LEMBEDE STREET TO MAHATMA GANDHI ROAD.
SHEARER ROAD
START SHEARER ROAD, VIA MAHATMA GANDHI ROAD, ANTON LEMBEDE STREET, STALWART SIMALENE STREET, N3, RICHMOND ROAD TO MARINHILL ROAD. RETURN MARIANHILL ROAD, RICHMOND ROAD, N3, STALWART SIMALENE STREET, ANTON LEMBEDE STREET, MAHATMA GANDHI ROAD TO SHEARER ROAD.
HOSPITAL ROAD
START HOSPITAL ROAD VIA MAHATMA GANDHI ROAD, ANTON LEMBEDE STREET, STALWART SIMALENE STREET, N3, RICHMOND ROAD TO MARINHILL ROAD. RETURN MARIANHILL ROAD, RICHMOND ROAD, N3, STALWART SIMALENE STREET, ANTON LEMBEDE STREET, MAHATMA GANDHI ROAD TO HOSPITAL ROAD.
VARSITY DRIVE
START VARSITY DRIVE VIA QUARRY ROAD, M19, CAVERSHAM ROAD, MARIANHILL ROAD. RETURN MARIANHILL ROAD VIA CAVERSHAM ROAD, M19, QUARRY ROAD TO VARSITY DRIVE.
STEVE BIKO ROAD
START STEVE BIKO ROAD VIA KING DINIZULU ROAD, N3, RICHMOND ROAD TO MARIANHILL ROAD. RETURN TRIP MARINHILL ROAD VIA RICHMOND ROAD, N3, KING DINIZULU ROAD TO STEVE BIKO ROAD.
DUNCAN BARRET ROAD
START DUNCAN BARRET ROAD VIA BALFOUR ROAD, SANDERSON STREET, JOSIAH GUMEDE ROAD, CAVERSHAM STREET TO MARIANHILL ROAD. RETURN MARIANHILL ROAD, CAVERSHAM ROAD, JOSIAH GUMEDE ROAD, SANDERSON STREET, BALFOUR ROAD TO DUNCAN BARRET ROAD.
TRIO PLACE
START TRIO PLACE, VIA BURO CRESCENT, N3, RICHMOND ROAD TO MARIANHILL ROAD. RETURN TRIP MARIANHILL ROAD, RICHMOND ROAD, N3, BURO CRESCENT TO TRIO PLACE.
NATIONALLY
FROM UNIVERSITY TO TRAVEL NATIONALLY FOR SPECIAL EVENTS WITHIN SOUTH AFRICA.



transport

Department:
Transport
Province of KwaZulu-Natal

GAZETTE

LGKZNG20-2023-AUG

REGION: ALL

1)	Application Number: APP0160515	2)	Gazette Number: LGKZNG20-2023-AUG
3)	Applicant: IKHWEZI BUS SERVICE (PTY) LTD ID NO. 1957/001045/07 Association: NOT AVAILABLE	4)	Applicant Address: ERF 4056 RESERVOIR HILLS DURBAN 4091
5)	Existing Licence Holder: NOT APPLICABLE ID NO. NOT APPLICABLE	6)	Existing Licence Holder Address: NOT APPLICABLE
7)	Type of application: NEW OPERATING LICENCE	8)	Operating Licence Number: NOTAVAILABLE
9)	Vehicle Type: OTHER	10)	1 X 0 (SEATED)
11)	Region: ETHEKWENI AND ILEMBE		
12.1	<p>KZPRERC2850538 - VARIOUS BUS ROUTES FOR IKHWEZI BUS SERVICES.</p> <p>ASMA COURT HEAD SOUTHEAST ON CRAIGHEAD PLACE TOWARD ROLAND CHAPMAN DRIVE TURN LEFT ONTO ROLAND CHAPMAN DRIVE, AT THE ROUNDABOUT, TAKE THE 3RD EXIT ONTO BLAMEY ROAD TURN LEFT TO MERGE ONTO M4 TOWARD CITY CENTRE, MERGE ONTO M4 FOLLOW M4 TO M L SULTAN ROAD IN GREYVILLE, BEREA CONTINUE STRAIGHT TO STAY ON M4 TURN LEFT ONTO ANTON LEMBEDE STREET / M4 (SIGNS FOR SMITH STREET/N3/PIETERMARITZBURG) CONTINUE STRAIGHT TO STAY ON ANTON LEMBEDE STREET /M4, USE THE RIGHT 2 LANES TO TURN RIGHT ONTO JULIUS NYERERE STREET /M4/R102 CONTINUE STRAIGHT ONTO M L SULTAN ROAD.</p> <p>PENTING PROPERTIES DAVID WEBSTER HEAD WEST ON DAVID WEBSTER STREET/M4/R102 TOWARD DR YUSUF DADOO STREET USE THE 2ND FROM THE LEFT LANE TO STAY ON DAVID WEBSTER STREET/M4/R102 USE THE RIGHT LANE TO TURN SLIGHTLY RIGHT ONTO DAVID WEBSTER STREET USE THE 2ND FROM THE RIGHT LANE TO TURN RIGHT AT THE 2ND CROSS STREET ONTO JULIUS NYERERE STREET/M4/R102 CONTINUE STRAIGHT ONTO M L SULTAN ROAD.</p> <p>HLELO PROPERTIES HEAD EAST ON MAUD MFUSI STREET TOWARD JOSEPH NDULI STREET TURN LEFT AT THE 1ST CROSS STREET ONTO JOSEPH NDULI STREET TURN LEFT ONTO ANTON LEMBEDE STREET CONTINUE STRAIGHT ONTO ANTON LEMBEDE STREET/M4 USE THE RIGHT 2 LANES TO TURN RIGHT ONTO JULIUS NYERERE STREET/M4/R102 CONTINUE STRAIGHT ONTO M L SULTAN ROAD.</p> <p>LAVINO/ VALLEY VIEW HEAD EAST ON BANFIELD CRESCENT/VALLEY VIEW ROAD TOWARD IMESON ROAD TURN RIGHT ONTO EARL HAIG ROAD CONTINUE ONTO SPRINGFIELD ROAD/M17 TURN LEFT AT OVERPORT DRIVE CONTINUE ONTO JOHN ZIKHALI ROAD TURN RIGHT ONTO MARKET ROAD, M L SULTAN ROAD WILL BE ON THE LEFT.</p> <p>MANTON, AWAMI, DOLPHIN, MAVOVO HEAD NORTHEAST ON MOUNTBATTEN DRIVE TOWARD RIDDICK AVENUE, CONTINUE ONTO QUARRY ROAD TURN RIGHT ONTO O'FLAHERTY ROAD CONTINUE ONTO SHENFIELD PLACE, CONTINUE ONTO CLARE ROAD, CONTINUE STRAIGHT ONTO RANDES ROAD CONTINUE ON N3. DRIVE TO M L SULTAN ROAD IN GREYVILLE.</p> <p>KIFT PROPERTIES HEAD NORTHEAST ON CAMBRIDGE AVENUE TOWARD ELY ROAD, TURN LEFT ONTO HANNAH ROAD TURN RIGHT AT THE 1ST CROSS STREET ONTO UMBILO ROAD/R102 USE THE RIGHT 2 LANES TO TURN SLIGHTLY RIGHT ONTO MAGWAZA MAPHALALA STREET/R102 SLIGHT LEFT ONTO MAGWAZA MAPHALALA STREET, TURN LEFT ONTO KING DINUZULU ROAD/KING DINUZULU ROAD N TURN RIGHT ONTO BOTANIC GARDENS ROAD USE THE RIGHT 2 LANES TO TURN RIGHT ONTO CHRIS NTULI ROAD USE THE LEFT 2 LANES TO TURN LEFT ONTO M L SULTAN ROAD.</p> <p>CONCOST, PHILHAVEN, VILLA & WEINEMOORE HEAD SOUTHEAST ON CHE GUEVARA ROAD TOWARD CANTERBURY GROVE, TURN LEFT ONTO UMBILO ROAD CONTINUE ONTO LANCERS ROAD USE ANY LANE TO TURN LEFT ONTO JULIUS NYERERE STREET/M4/R102 CONTINUE STRAIGHT ONTO M L SULTAN ROAD</p> <p>PEARL STAR TAKE SHEPSTONE STREET TO BAY TERRACE IN SOUTH BEACH HEAD SOUTHEAST ON MAHATMA GANDHI ROAD TURN RIGHT ONTO BELL STREET, BELL STREET TURNS RIGHT AND BECOMES SHEPSTONE STREET, DRIVE FROM MARGARET MNCADI AVENUE TO DURBAN CENTRAL USE THE LEFT 2 LANES TO TURN LEFT ONTO BAY TERRACE, USE THE LEFT 3 LANES TO TURN SLIGHTLY LEFT ONTO MARGARET MNCADI AVENUE, FOLLOW JOE SLOVO STREET TO INGCUCU ROAD/R102 FOLLOW INGCUCU ROAD TO CARLISLE STREET TURN RIGHT ONTO M L SULTAN ROAD.</p> <p>TRITION TAKE MAY STREET TO EPSOM ROAD HEAD SOUTH ON MAY STREET TOWARD FIRST AVENUE TURN LEFT AT THE 1ST CROSS STREET ONTO FIRST AVENUE CONTINUE ON EPSOM ROAD, TAKE INGCUCU ROAD TO CARLISLE STREET IN DURBAN CENTRAL, DURBAN TURN LEFT ONTO EPSOM ROAD USE THE RIGHT LANE TO TURN SLIGHTLY RIGHT ONTO UMGENI ROAD/R102 TURN RIGHT ONTO CHARLOTTE MAXEKE STREET, TURN RIGHT ONTO INGCUCU ROAD/R102 CONTINUE STRAIGHT ONTO INGCUCU ROAD, TURN LEFT ONTO CARLISLE STREET, TURN RIGHT ONTO M L SULTAN ROAD.</p> <p>ALPINE & MEDINA CONTINUE TO FELIX DLAMINI ROAD/M10, HEAD NORTHEAST, TURN RIGHT TOWARD FELIX DLAMINI ROAD/M10 TAKE M17, STEPHEN DLAMINI ROAD AND JOHN ZIKHALI ROAD TO M L SULTAN ROAD IN GREYVILLE, TURN LEFT ONTO FELIX DLAMINI ROAD/M10, TURN RIGHT ONTO HENDRY ROAD/M17, TURN RIGHT ONTO EARL HAIG ROAD/M17 TURN RIGHT ONTO STEPHEN DLAMINI ROAD TURN LEFT AT OVERPORT DRIVE CONTINUE ONTO JOHN ZIKHALI ROAD TURN RIGHT ONTO MARKET ROAD.</p> <p>MASOBIYA HEAD WEST ON MASOBIYA MDLULI STREET TOWARD ROY ROAD/SHEPSTONE STREET CONTINUE ON SHEPSTONE STREET TAKE BRAM FISCHER ROAD TO CARLISLE STREET IN DURBAN CENTRAL TURN RIGHT ONTO ROY ROAD/SHEPSTONE STREET USE THE LEFT 2 LANES TO TURN LEFT ONTO BRAM FISCHER ROAD CONTINUE ONTO DAVID WEBSTER STREET/M4/R102 USE THE 2ND FROM THE RIGHT LANE TO TURN RIGHT ONTO JOE SLOVO STREET CONTINUE ONTO INGCUCU ROAD/R102 CONTINUE STRAIGHT ONTO INGCUCU ROAD TURN LEFT ONTO CARLISLE STREET TURN RIGHT ONTO M L SULTAN ROAD.</p> <p>URBAN VIEW / EMERALD HEAD NORTHWEST ON INGCUCU ROAD/R102 TOWARD CHARLOTTE MAXEKE STREET CONTINUE STRAIGHT ONTO INGCUCU ROAD TURN LEFT ONTO CARLISLE STREET TURN RIGHT ONTO M L SULTAN ROAD.</p> <p>SMITH STREET HEAD WEST ON ANTON LEMBEDE STREET TOWARD JOE SLOVO STREET USE THE RIGHT 2 LANES TO TURN RIGHT AT THE 1ST CROSS STREET ONTO JOE SLOVO STREET CONTINUE ONTO INGCUCU ROAD/R102 CONTINUE STRAIGHT ONTO INGCUCU ROAD TURN LEFT ONTO CARLISLE STREET TURN RIGHT ONTO M L SULTAN ROAD.</p> <p>BLENHAM, MASONIC, JEWITTS TAKE PRINCE STREET TO BAY TERRACE HEAD NORTHWEST ON PRINCE STREET TOWARD MASONIC ROAD TURN LEFT ONTO RUTHERFORD STREET, DRIVE FROM MARGARET MNCADI AVENUE TO DURBAN CENTRAL CONTINUE ONTO BAY TERRACE USE THE LEFT 3 LANES TO TURN SLIGHTLY LEFT ONTO MARGARET MNCADI AVENUE, FOLLOW JOE SLOVO STREET TO INGCUCU ROAD/R102 USE THE RIGHT 2 LANES TO TURN SLIGHTLY RIGHT TOWARD JOE SLOVO STREET CONTINUE ONTO JOE SLOVO STREET FOLLOW INGCUCU ROAD TO CARLISLE STREET CONTINUE ONTO INGCUCU ROAD/R102 CONTINUE STRAIGHT ONTO INGCUCU ROAD TURN LEFT ONTO CARLISLE STREET TURN RIGHT ONTO M L SULTAN ROAD.</p> <p>CITY CABIN, MAZEPPA DRIVE FROM BAY TERRACE AND MARGARET MNCADI AVENUE TO DURBAN CENTRAL HEAD EAST ON DR LANGALIBALELE DUBE STREET TOWARD ROBIN LANE, TURN RIGHT ONTO MORGE LANE TURN RIGHT ONTO BAY TERRACE USE THE LEFT 3 LANES TO TURN SLIGHTLY LEFT ONTO MARGARET MNCADI AVENUE FOLLOW JOE SLOVO STREET TO INGCUCU ROAD/R102 USE THE RIGHT 2 LANES TO TURN SLIGHTLY RIGHT TOWARD JOE SLOVO STREET CONTINUE ONTO JOE SLOVO STREET FOLLOW INGCUCU ROAD TO CARLISLE STREET CONTINUE ONTO INGCUCU ROAD/R102 CONTINUE STRAIGHT ONTO INGCUCU ROAD TURN LEFT ONTO CARLISLE STREET TURN RIGHT ONTO M L SULTAN ROAD.</p> <p>STERLING HEAD WEST ON CARLISLE ST TOWARD CROSS STREET TURN RIGHT ONTO M L SULTAN ROAD.</p> <p>RENAISSANCE HEAD WEST ON MAUD MFUSI STREET TOWARD LELLOS PASSAGE TURN RIGHT ONTO JOSEPH NDULI STREET TURN LEFT ONTO ANTON LEMBEDE</p>		



transport

Department:
Transport
Province of KwaZulu-Natal

GAZETTE

LGKZNG20-2023-AUG

REGION: ALL

STREET CONTINUE STRAIGHT ONTO ANTON LEMBEDE STREET/M4 USE THE RIGHT 2 LANES TO TURN RIGHT ONTO JULIUS NYERERE STREET/M4/R102 CONTINUE STRAIGHT ONTO M L SULTAN ROAD.

505 ANTON LEMBEDE

HEAD WEST ON ANTON LEMBEDE STREET TOWARD ALEXANDRA STREET CONTINUE STRAIGHT ONTO ANTON LEMBEDE STREET/M4 USE THE RIGHT 2 LANES TO TURN RIGHT ONTO JULIUS NYERERE STREET/M4/R102 CONTINUE STRAIGHT ONTO M L SULTAN ROAD.

JOE SLOVO

HEAD NORTH ON JOE SLOVO ST TOWARD DENIS HURLEY STREET CONTINUE ONTO INGCUCE ROAD/R102 CONTINUE STRAIGHT ONTO INGCUCE ROAD TURN LEFT ONTO CARLISLE STREET TURN RIGHT ONTO M L SULTAN ROAD.

EMDUBANI

HEAD NORTH ON STALWART SIMELANE STREET/M4 TOWARD KINGSMEAD WAY TURN LEFT ONTO KINGSMEAD WAY CONTINUE ON MASABALALA YENGWA AVENUE/M12, TAKE M4 AND INGCUCE ROAD TO CARLISLE STREET IN DURBAN CENTRAL TURN LEFT ONTO MASABALALA YENGWA AVENUE/M12 CONTINUE ONTO WALNUT ROAD USE THE RIGHT 2 LANES TO TURN RIGHT ONTO BRAM FISCHER ROAD/M4 USE THE 2ND FROM THE RIGHT LANE TO TURN RIGHT ONTO JOE SLOVO STREET CONTINUE ONTO INGCUCE ROAD/R102 CONTINUE STRAIGHT ONTO INGCUCE ROAD TURN LEFT ONTO CARLISLE STREET TURN RIGHT ONTO M L SULTAN ROAD

ST GERAN

TAKE LOCKSLEY DR TO JAN SMUTS HWY/KING CETHSWAYO HIGHWAY IN SHERWOOD, DURBAN HEAD SOUTHWEST ON RIPPOON ROAD TOWARD BAZLEY AVENUE CONTINUE ONTO LOCKSLEY DRIVE TAKE N3 TO CHRIS NTULI ROAD IN BEREA. EXIT FROM N3 TURN LEFT ONTO JAN SMUTS HIGHWAY/KING CETHSWAYO HIGHWAY USE THE LEFT LANE TO MERGE ONTO N3 VIA THE RAMP TO CITY/STAD, EXIT ONTO CHRIS NTULI ROAD, DRIVE TO M L SULTAN ROAD IN GREYVILLE, MERGE ONTO CHRIS NTULI ROAD, USE THE LEFT 2 LANES TO TURN LEFT ONTO M L SULTAN ROAD.

RIDE MZANZI, BIG GULF, HOFFMAN

GET ON N3 IN ASHLEY FROM RICHMOND ROAD/M1 HEAD SOUTHEAST TOWARD STOCKVILLE ROAD TURN LEFT ONTO STOCKVILLE ROAD TURN LEFT AT THE 1ST CROSS STREET ONTO RICHMOND ROAD/M1 USE THE RIGHT 2 LANES TO TURN RIGHT TO MERGE ONTO N3 TOWARD DURBAN, FOLLOW N3 TO CHRIS NTULI ROAD IN BEREA, EXIT FROM N3, MERGE ONTO N3 KEEP RIGHT TO STAY ON N3, EXIT ONTO CHRIS NTULI ROAD DRIVE TO M L SULTAN ROAD IN GREYVILLE, MERGE ONTO CHRIS NTULI ROAD USE THE LEFT 2 LANES TO TURN LEFT ONTO M L SULTAN ROAD.

HENWOOD 7TH AVE

HEAD SOUTHWEST ON SEVENTH AVENUE TOWARD MITCHELL CRESCENT, TURN RIGHT AT THE 1ST CROSS STREET ONTO MITCHELL CRESCENT, TURN LEFT ONTO AVONDALE ROAD, TURN LEFT ONTO JOHN ZIKHALI ROAD, TURN RIGHT ONTO MARKET ROAD, M L SULTAN WILL BE ON THE LEFT.

GREENWOOD PARK

TAKE PARK STATION ROAD AND MIMOSA ROAD TO CHRIS HANI ROAD/R102 IN GREENWOOD PARK HEAD NORTHEAST ON SANDERSON PLACE TOWARD PARK STATION ROAD TURN RIGHT ONTO PARK STATION ROAD SLIGHT RIGHT ONTO MIMOSA ROAD FOLLOW R102 TO SANDILE THUSI ROAD/M17 IN GREYVILLE, BEREA TURN RIGHT ONTO CHRIS HANI ROAD/R102 CONTINUE STRAIGHT TO STAY ON CHRIS HANI ROAD/R102 KEEP LEFT TO CONTINUE ON UMGENI ROAD/R102 CONTINUE ON SANDILE THUSI ROAD/M17. TAKE GLADYS MANZI ROAD TO M L SULTAN ROAD TURN RIGHT ONTO SANDILE THUSI ROAD/M17 TURN LEFT ONTO LILIAN NGOYI ROAD CONTINUE ONTO STREET MARYS AVENUE AT THE ROUNDABOUT, TAKE THE 2ND EXIT ONTO GLADYS MANZI ROAD TURN LEFT ONTO MARKET ROAD.

INDATSHANA

HEAD NORTH ON JOSEPH NDULI STREET TOWARD N3, USE THE 2ND FROM THE LEFT LANE TO TURN LEFT ONTO DAVID WEBSTER STREET/M4/R102 USE THE RIGHT LANE TO TURN SLIGHTLY RIGHT ONTO DAVID WEBSTER STREET, USE THE 2ND FROM THE RIGHT LANE TO TURN RIGHT AT THE 2ND CROSS STREET ONTO JULIUS NYERERE STREET/M4/R102 CONTINUE STRAIGHT ONTO M L SULTAN ROAD.

ABC CHAMBERS

HEAD NORTH ON JOE SLOVO STREET TOWARD DR PIXLEY KASEME STREET CONTINUE ONTO INGCUCE ROAD/R102 CONTINUE STRAIGHT ONTO INGCUCE ROAD, TURN LEFT ONTO CARLISLE STREET, TURN RIGHT ONTO M L SULTAN ROAD.

RWZ PROPS

HEAD EAST ON ISMAIL C MEER STREET TOWARD INGCUCE ROAD, TURN LEFT AT THE 1ST CROSS STREET ONTO INGCUCE ROAD, TURN LEFT ONTO CARLISLE STREET, TURN RIGHT ONTO M L SULTAN ROAD.

MC ARTHUR

HEAD EAST ON MAUD MFUSI STREET TOWARD JOSEPH NDULI STREET, TURN LEFT AT THE 1ST CROSS STREET ONTO JOSEPH NDULI STREET, SLIGHT LEFT TO STAY ON JOSEPH NDULI STREET, USE THE LEFT LANE TO TURN RIGHT ONTO JOHANNES NKOSI STREET/M4/R102 TURN LEFT ONTO CROSS STREET, TURN LEFT ONTO CARLISLE STREET TURN RIGHT ONTO M L SULTAN ROAD.

DAVERNPORT

HEAD NORTHEAST ON YORK AVE TOWARD CLARK ROAD, TURN LEFT ONTO CLARK ROAD, TURN RIGHT ONTO CLEAVER ROAD CONTINUE ONTO BOTANIC GARDENS ROAD, USE THE RIGHT 2 LANES TO TURN RIGHT ONTO CHRIS NTULI ROAD USE THE LEFT 2 LANES TO TURN LEFT ONTO M L SULTAN ROAD.

SHERWOOD

TAKE HUGO ROAD AND RANGLES ROAD TO N3 HEAD SOUTHEAST ON HUGO ROAD TOWARD EVERTON ROAD, TURN RIGHT ONTO EVERTON ROAD TURN RIGHT ONTO WATERFALL ROAD TURN LEFT ONTO RANGLES ROAD, FOLLOW N3 TO CHRIS NTULI ROAD, EXIT FROM N3, MERGE ONTO N3, EXIT ONTO CHRIS NTULI ROAD, DRIVE TO M L SULTAN ROAD IN GREYVILLE, MERGE ONTO CHRIS NTULI ROAD, USE THE LEFT 2 LANES TO TURN LEFT ONTO M L SULTAN ROAD.

BAYSIDE

HEAD WEST ON MONTY NAICKER ROAD TOWARD MARK LANE TURN RIGHT ONTO JOE SLOVO STREET, CONTINUE ONTO INGCUCE ROAD/R102 CONTINUE STRAIGHT ONTO INGCUCE ROAD, TURN LEFT ONTO CARLISLE STREET, TURN RIGHT ONTO M L SULTAN ROAD.

ROYAL O'FLAHERTY

HEAD SOUTH ON O'FLAHERTY ROAD TOWARD HULSTON ROAD, CONTINUE ONTO SHENFIELD PLACE, CONTINUE ONTO CLARE ROAD, CONTINUE STRAIGHT ONTO RANGLES ROAD, CONTINUE ON N3, DRIVE TO M L SULTAN ROAD IN GREYVILLE.

TRIO, MVILA, MBONAMBI, BRAZILIA, DR ZWANE

FOLLOW BARTLE ROAD AND STELLAWOOD ROAD TO UMBILO ROAD/R102 HEAD SOUTHEAST ON PROSPECT ROAD TOWARD BARTLE ROAD TURN LEFT ONTO BARTLE ROAD, TURN RIGHT ONTO STELLAWOOD ROAD, TURN LEFT ONTO UMBILO ROAD/R102, CONTINUE ON UMBILO ROAD TO GREYVILLE CONTINUE STRAIGHT ONTO UMBILO ROAD CONTINUE ONTO LANCERS ROAD, USE ANY LANE TO TURN LEFT ONTO JULIUS NYERERE STREET/M4/R102 CONTINUE STRAIGHT ONTO M L SULTAN ROAD.

UNICITY

TAKE SHEPSTONE STREET AND BRAM FISCHER ROAD TO CARLISLE STREET IN DURBAN CENTRAL HEAD EAST ON DR PIXLEY KASEME STREET TOWARD FAREWELL ROAD/SHEPSTONE STREET TURN LEFT AT THE 1ST CROSS STREET ONTO FAREWELL ROAD/SHEPSTONE STREET USE THE LEFT 2 LANES TO TURN LEFT ONTO BRAM FISCHER ROAD CONTINUE ONTO DAVID WEBSTER STREET/M4/R102 USE THE 2ND FROM THE RIGHT LANE TO TURN RIGHT ONTO JOE SLOVO STREET CONTINUE ONTO INGCUCE ROAD/R102 CONTINUE STRAIGHT ONTO INGCUCE ROAD, TURN LEFT ONTO CARLISLE STREET, TURN RIGHT ONTO M L SULTAN ROAD.

KINGSTON RES

TAKE DIAKONIA AVENUE TO MAYDON ROAD IN ALBERT PARK HEAD SOUTH ON PARK STREET TOWARD COLLEGE LANE TURN RIGHT ONTO DIAKONIA AVENUE FOLLOW SYDNEY ROAD/R102 AND RICK TURNER ROAD TO MAZISI KUNENE ROAD IN BEREA CONTINUE ONTO MAYDON ROAD TURN RIGHT ONTO MARGARET MNCADI AVENUE CONTINUE ONTO CHE GUEVARA ROAD USE THE LEFT 2 LANES TO TURN LEFT ONTO SYDNEY ROAD/R102 TURN RIGHT ONTO RICK TURNER ROAD TURN RIGHT ONTO MAZISI KUNENE ROAD.

SAN SABIL & ADDINGTON

TAKE SHEPSTONE STREET TO BAY TERRACE HEAD SOUTHWEST ON MASONIC ROAD TOWARD MAHATMA GANDHI ROAD, TURN LEFT ONTO MAHATMA GANDHI ROAD, TURN RIGHT ONTO SHEPSTONE STREET FOLLOW MARGARET MNCADI AVENUE, SYDNEY ROAD/R102 AND RICK TURNER ROAD TO MAZISI KUNENE ROAD IN BEREA USE THE LEFT 2 LANES TO TURN LEFT ONTO BAY TERRACE, USE THE LEFT 3 LANES TO TURN SLIGHTLY LEFT ONTO MARGARET MNCADI AVENUE, KEEP RIGHT TO STAY ON MARGARET MNCADI AVENUE, CONTINUE ONTO CHE GUEVARA ROAD USE THE LEFT 2 LANES TO TURN LEFT ONTO SYDNEY ROAD/R102, TURN RIGHT ONTO RICK TURNER ROAD, TURN RIGHT ONTO MAZISI KUNENE ROAD.

LANDMARK & HERMITAGE

TAKE SHEPSTONE STREET, BRAM FISCHER ROAD, DAVID WEBSTER STREET/M4/R102, N3, ... AND PRINCESS ALICE AVENUE TO MAZISI KUNENE ROAD IN BEREA, HEAD EAST ON WEST STREET TOWARD FAREWELL ROAD/SHEPSTONE STREET, TURN LEFT AT THE 1ST CROSS STREET ONTO FAREWELL ROAD/SHEPSTONE STREET USE THE LEFT 2 LANES TO TURN LEFT ONTO BRAM FISCHER ROAD CONTINUE ONTO DAVID WEBSTER STREET/M4/R102, KEEP RIGHT TO STAY ON DAVID WEBSTER STREET/M4/R102, USE ANY LANE TO MERGE ONTO N3 VIA THE RAMP TO PIETERMARITZBURG TAKE EXIT 3 TOWARD BEREA ROAD (S)/M13, MERGE ONTO KING DINUZULU ROAD/KING DINUZULU ROAD, USE THE LEFT LANE TO STAY ON KING DINUZULU ROAD/KING DINUZULU ROAD N, TURN LEFT ONTO MAZISI KUNENE ROAD, SLIGHT LEFT ONTO LAMONT ROAD, CONTINUE ONTO PRINCESS ALICE



transport

Department:
Transport
Province of KwaZulu-Natal

GAZETTE

LGKZNG20-2023-AUG

REGION: ALL

AVENUE, TURN RIGHT ONTO RICK TURNER ROAD, TURN RIGHT ONTO MAZISI KUNENE ROAD.
340 UMBILO & ESCOMBE
HEAD NORTHEAST ON UMBILO ROAD TOWARD ALAN PATON ROAD, DESTINATION WILL BE ON THE RIGHT
29 UMBILO ROAD
HEAD NORTHEAST ON UMBILO ROAD TOWARD KING DINUZULU ROAD/KING DINUZULU ROAD, TURN LEFT AT THE 1ST CROSS STREET ONTO KING DINUZULU ROAD, TURN LEFT ONTO CLEAVER ROAD CONTINUE ONTO BULWER ROAD, CONTINUE ONTO ZK MATHEWS ROAD, TURN RIGHT ONTO RICK TURNER ROAD, TURN RIGHT ONTO MAZISI KUNENE ROAD.
98 UMBILO & BEREA COVE
HEAD NORTHEAST ON UMBILO ROAD TOWARD CHE GUEVARA ROAD, TURN LEFT ONTO KING DINUZULU ROAD, DESTINATION WILL BE ON THE LEFT.
155 KING DINUZULU ROAD (SOUTH) BULWER, BEREA, 4083
HEAD NORTHWEST ON KING DINUZULU ROAD TOWARD CANTERBURY GROVE, TURN LEFT ONTO CLEAVER ROAD CONTINUE ONTO BULWER ROAD, CONTINUE ONTO ZK MATHEWS ROAD, TURN RIGHT ONTO RICK TURNER ROAD, TURN RIGHT ONTO MAZISI KUNENE ROAD.
ENTERPRISE
HEAD NORTHEAST ON SAMORA MACHEL STREET TOWARD SAMORA MACHEL STREET, FOLLOW M4 AND R102 TO RICK TURNER ROAD IN CONGELA, TURN LEFT ONTO BRAM FISCHER ROAD/M4, USE THE LEFT LANE TO CONTINUE ON DAVID WEBSTER STREET/M4/R102, CONTINUE STRAIGHT ONTO MARKET STREET/M4/R102, USE THE RIGHT 2 LANES TO TURN SLIGHTLY RIGHT ONTO MARKET STREET/R102 USE THE MIDDLE LANE TO TURN RIGHT ONTO ANTON LEMBEDE STREET/M4/R102 USE THE LEFT LANES TO TURN SLIGHTLY LEFT ONTO SYDNEY ROAD/R102, FOLLOW RICK TURNER ROAD TO MAZISI KUNENE ROAD IN BEREA, TURN RIGHT ONTO RICK TURNER ROAD, TURN RIGHT ONTO MAZISI KUNENE ROAD.
WESTPARK
HEAD NORTHEAST ON WEST ROAD TOWARD CRESCENT STREET SHARP LEFT ONTO CRESCENT STREET, TURN LEFT ONTO FELIX DLAMINI ROAD/M10, USE THE RIGHT 2 LANES TO TURN RIGHT ONTO JAN SMUTS HIGHWAY/KING CETSHWAYO HIGHWAY/M10, SLIGHT LEFT ONTO VUSI MZIMELA ROAD/M10, TURN LEFT ONTO RICK TURNER ROAD, TURN LEFT ONTO MAZISI KUNENE ROAD.
RESERVOIR HEIGHTS
HEAD SOUTHWEST ON HALPIN AVENUE TOWARD DUNKELD ROAD/MOUNTBATTEN DRIVE, CONTINUE ON MOUNTBATTEN DRIVE, TAKE N2 AND VUSI MZIMELA ROAD/M10 TO MAZISI KUNENE ROAD IN BEREA, SHARP LEFT ONTO DUNKELD ROAD/MOUNTBATTEN DRIVE, USE ANY LANE TO TURN LEFT TO MERGE ONTO M19, TURN RIGHT, TAKE THE RAMP ONTO N2, TAKE EXIT 161 TOWARD SOLOMON MAHLANGU DRIVE/M7, USE THE LEFT 2 LANES TO TURN LEFT ONTO SOLOMON MAHLANGU DRIVE/M7 (SIGNS FOR BLUFF/EDWIN SWALES V C DRIVE), TURN LEFT ONTO BELLAIR ROAD/VUSI MZIMELA ROAD/M10, TURN RIGHT ONTO RICK TURNER ROAD, TURN LEFT ONTO MAZISI KUNENE ROAD.
ACUTT STREET
HEAD SOUTH ON ACUTT STREET TOWARD MARGARET MNCADI AVENUE, FOLLOW MARGARET MNCADI AVENUE, SYDNEY ROAD/R102 AND RICK TURNER ROAD TO MAZISI KUNENE ROAD IN BEREA, TURN LEFT ONTO MARGARET MNCADI AVENUE, MAKE A U-TURN AT SAMORA MACHEL STREET, KEEP RIGHT TO STAY ON MARGARET MNCADI AVENUE, CONTINUE ONTO CHE GUEVARA ROAD, USE THE LEFT 2 LANES TO TURN LEFT ONTO SYDNEY ROAD/R102, TURN RIGHT ONTO RICK TURNER ROAD, TURN RIGHT ONTO MAZISI KUNENE ROAD.
CAMDEN
HEAD NORTH ON CAMDEN AVENUE TOWARD CLARK ROAD, TURN LEFT ONTO CLARK ROAD, TURN LEFT ONTO MAZISI KUNENE ROAD, SLIGHT LEFT ONTO LAMONT ROAD, CONTINUE ONTO PRINCESS ALICE AVENUE, TURN RIGHT ONTO RICK TURNER ROAD, TURN RIGHT ONTO MAZISI KUNENE ROAD.
KINROSS
HEAD NORTH ON PERCY OSBORN ROAD TOWARD INNES ROAD, FOLLOW INNES ROAD AND MUSGRAVE ROAD TO LENA AHRENS ROAD IN BULWER, TURN LEFT ONTO LENA AHRENS ROAD, TURN RIGHT ONTO RICK TURNER ROAD, TURN RIGHT ONTO MAZISI KUNENE ROAD.
ASPARA
TAKE INGCUCE ROAD TO DAVID WEBSTER STREET/M4/R102, HEAD EAST ON BERTHA MKHIZE STREET TOWARD INGCUCE ROAD, TURN LEFT AT THE 1ST CROSS STREET ONTO INGCUCE ROAD, TAKE N3, MAZISI KUNENE ROAD AND PRINCESS ALICE AVENUE TO MAZISI KUNENE ROAD IN BEREA, TURN LEFT ONTO DAVID WEBSTER STREET/M4/R102, KEEP RIGHT TO STAY ON DAVID WEBSTER STREET/M4/R102, USE ANY LANE TO MERGE ONTO N3 VIA THE RAMP TO PIETERMARITZBURG, TAKE EXIT 3 TOWARD BEREA ROAD (S)/M13, MERGE ONTO KING DINUZULU ROAD/KING DINUZULU ROAD N, USE THE LEFT LANE TO STAY ON KING DINUZULU ROAD/KING DINUZULU ROAD, TURN LEFT ONTO MAZISI KUNENE ROAD, SLIGHT LEFT ONTO LAMONT ROAD, CONTINUE ONTO PRINCESS ALICE AVENUE, TURN RIGHT ONTO RICK TURNER ROAD, TURN RIGHT ONTO MAZISI KUNENE ROAD.
VICTORIA
TAKE INGCUCE ROAD TO DAVID WEBSTER STREET/M4/R102, HEAD EAST ON BERTHA MKHIZE STREET TOWARD INGCUCE ROAD, TURN LEFT AT THE 1ST CROSS STREET ONTO INGCUCE ROAD, TAKE N3, MAZISI KUNENE ROAD AND PRINCESS ALICE AVENUE TO MAZISI KUNENE ROAD IN BEREA, TURN LEFT ONTO DAVID WEBSTER STREET/M4/R102, KEEP RIGHT TO STAY ON DAVID WEBSTER STREET/M4/R102, USE ANY LANE TO MERGE ONTO N3 VIA THE RAMP TO PIETERMARITZBURG, TAKE EXIT 3 TOWARD BEREA ROAD (S)/M13, MERGE ONTO KING DINUZULU ROAD/KING DINUZULU ROAD N, USE THE LEFT LANE TO STAY ON KING DINUZULU ROAD/KING DINUZULU ROAD, TURN LEFT ONTO MAZISI KUNENE ROAD, SLIGHT LEFT ONTO LAMONT ROAD, CONTINUE ONTO PRINCESS ALICE AVENUE, TURN RIGHT ONTO RICK TURNER ROAD, TURN RIGHT ONTO MAZISI KUNENE ROAD.
MAYVILLE & ALCOCK
HEAD NORTHWEST ON CHARLES STRACHAN ROAD TOWARD JAN SMUTS HIGHWAY/KING CETSHWAYO HIGHWAY, SHARP RIGHT ONTO JAN SMUTS HIGHWAY/KING CETSHWAYO HIGHWAY, TURN LEFT ONTO ROBINSON PLACE, TURN LEFT ONTO ALCOCK CRESCENT.
ALCOCK CRESCENT, MUSGRAVE, BEREA, 4001
TAKE ALCOCK CRESCENT TO JAN SMUTS HIGHWAY/KING CETSHWAYO HIGHWAY, TAKE MARY THIPHE STREET AND RICK TURNER ROAD TO MAZISI KUNENE ROAD, TURN LEFT ONTO MAZISI KUNENE ROAD.
GREENFIELDS
HEAD SOUTH ON RANGLES ROAD TOWARD MOSES KOTANE ROAD, KEEP RIGHT TO CONTINUE ON WATERFALL ROAD, TURN LEFT ONTO JAN SMUTS HIGHWAY/KING CETSHWAYO HIGHWAY/M10, TURN RIGHT ONTO VUSI MZIMELA ROAD/M10, TURN LEFT ONTO RICK TURNER ROAD, TURN LEFT ONTO MAZISI KUNENE ROAD.
SEABOARD
TAKE MARGARET MNCADI AVENUE, SYDNEY ROAD/R102 AND RICK TURNER ROAD TO MAZISI KUNENE ROAD IN BEREA, HEAD SOUTH ON MAHATMA GANDHI ROAD TOWARD TYZACK STREET, USE THE RIGHT 2 LANES TO TURN RIGHT ONTO ANTON LEMBEDE STREET, TURN LEFT ONTO CATO STREET, USE THE LEFT 2 LANES TO TURN RIGHT ONTO BAY TERRACE, USE THE LEFT 3 LANES TO TURN SLIGHTLY LEFT ONTO MARGARET MNCADI AVENUE, KEEP RIGHT TO STAY ON MARGARET MNCADI AVENUE, CONTINUE ONTO CHE GUEVARA ROAD, USE THE LEFT 2 LANES TO TURN LEFT ONTO SYDNEY ROAD/R102, TURN RIGHT ONTO RICK TURNER ROAD, TURN RIGHT ONTO MAZISI KUNENE ROAD.
VAUSE ROAD
HEAD SOUTHWEST ON STEPHEN DLAMINI ROAD TOWARD ST THOMAS ROAD, TURN RIGHT ONTO ST THOMAS ROAD, CONTINUE ON PETER MOKABA ROAD/PETER MOKABA RIDGE, TAKE MARY THIPHE STREET AND RICK TURNER ROAD TO MAZISI KUNENE ROAD, TURN LEFT ONTO PETER MOKABA ROAD/PETER MOKABA RIDGE, TURN RIGHT ONTO JAN SMUTS HIGHWAY/KING CETSHWAYO HIGHWAY, TURN LEFT ONTO BIDSTON ROAD, TURN RIGHT ONTO OWEN AVENUE, OWEN AVE TURN SLIGHTLY LEFT AND BECOMES MARY THIPHE STREET, TURN LEFT ONTO KALANDEN ROAD, TURN LEFT ONTO RICK TURNER ROAD, TURN LEFT ONTO MAZISI KUNENE ROAD.
DERBY
HEAD WEST ON DERBY STREET TOWARD GLADYS MANZI ROAD, TAKE BOTANIC GARDENS ROAD, BULWER ROAD, ZK MATHEWS ROAD AND RICK TURNER ROAD TO MAZISI KUNENE ROAD IN BEREA, USE ANY LANE TO TURN SLIGHTLY LEFT ONTO GLADYS MANZI ROAD/LOUISE LANE, CONTINUE ONTO JOHN ZIKHALI ROAD, TURN LEFT ONTO EDITH BENSON CRESCENT, EDITH BENSON CRESCENT TURN SLIGHTLY RIGHT AND BECOMES BOTANIC GARDENS ROAD, CONTINUE ONTO CLEAVER ROAD, CONTINUE ONTO BULWER ROAD, CONTINUE ONTO ZK MATHEWS ROAD, TURN RIGHT ONTO RICK TURNER ROAD, TURN RIGHT ONTO MAZISI KUNENE ROAD.
CARLISLE
HEAD WEST ON CARLISLE STREET TOWARD ISMAIL C MEER STREET, TURN LEFT ONTO MARKET ROAD, USE THE RIGHT 2 LANES TO TURN SLIGHTLY RIGHT ONTO MARKET STREET/R102, USE THE MIDDLE LANE TO TURN RIGHT ONTO ANTON LEMBEDE STREET/M4/R102, USE THE LEFT LANES TO TURN SLIGHTLY LEFT ONTO SYDNEY ROAD/R102, TURN RIGHT ONTO RICK TURNER ROAD, TURN RIGHT ONTO MAZISI KUNENE ROAD.
TREVOR COURT
TAKE DOON ROAD TO BLUFF ROAD IN CLAIRWOOD, DURBAN, HEAD NORTH ON BRIGHTON ROAD TOWARD WINCHELSEA AVENUE, TURN RIGHT ONTO DOON ROAD, TAKE SOLOMON MAHLANGU DRIVE/M7 AND UMBILO ROAD/R102 TO MAZISI KUNENE ROAD IN BEREA, TURN RIGHT ONTO BLUFF ROAD, USE THE LEFT 2 LANES TO TURN LEFT ONTO SOLOMON MAHLANGU DRIVE/M7, USE THE LEFT 2 LANES TO TURN LEFT ONTO THE RAMP TO UMBILO



transport

Department:
Transport
Province of KwaZulu-Natal

GAZETTE

LGKZNG20-2023-AUG

REGION: ALL

ROAD/R102, CONTINUE ONTO UMBILO ROAD/R102, TURN LEFT ONTO RICK TURNER ROAD, TURN RIGHT ONTO MAZISI KUNENE ROAD.
NEW COMPLEX
HEAD NORTHEAST ON SAVAGE STREET TOWARD GROSVENOR ROAD, TURN RIGHT ONTO GROSVENOR ROAD, TURN RIGHT ONTO RICK TURNER ROAD, TURN LEFT ONTO MAZISI KUNENE ROAD.
WAKESLEIGH
HEAD NORTHEAST ON WAKESLEIGH ROAD/M10 TOWARD CLIFFVIEW ROAD, TURN RIGHT ONTO RICK TURNER ROAD, TURN LEFT ONTO MAZISI KUNENE ROAD.
276 BRICKFIELD ROAD
HEAD SOUTH ON FELIX DLAMINI ROAD/M10 TOWARD CHERRY AVENUE, USE THE RIGHT 2 LANES TO TURN RIGHT ONTO JAN SMUTS HIGHWAY/KING CETSHTWAYO HIGHWAY/M10, SLIGHT LEFT ONTO VUSI MZIMELA ROAD/M10, TURN LEFT ONTO RICK TURNER ROAD, TURN LEFT ONTO MAZISI KUNENE ROAD.
KHAYELISHA
HEAD NORTH ON SARNIA ROAD TOWARD LEEDS ROAD.
22 SARNIA ROAD, UMBILO, BEREA, 4075
HEAD NORTH ON SARNIA ROAD TOWARD UMBILO ROAD/R102, USE ANY LANE TO TURN SLIGHTLY RIGHT ONTO UMBILO ROAD/R102 USE THE RIGHT 2 LANES TO TURN SLIGHTLY RIGHT ONTO MAGWAZA MAPHALALA STREET/R102, TURN RIGHT ONTO ALAN PATON ROAD, TURN RIGHT ONTO SYDNEY ROAD/R102.
LOUIS BOTHA
HEAD NORTHEAST ON PRINCESS ALICE AVENUE, TURN RIGHT ONTO ALBERT DLOMO ROAD, TURN RIGHT ONTO ZK MATHEWS ROAD, TURN LEFT ONTO RICK TURNER ROAD, USE THE LEFT 2 LANES TO TURN LEFT ONTO UMBILO ROAD/R102.
JUNIPER RESIDENCE
TAKE PETER MOKABA ROAD/PETER MOKABA RIDGE, KING DINUZULU ROAD N AND ZK MATHEWS ROAD TO SPIWE ZUMA AVENUE IN UMBILO, HEAD SOUTHWEST ON PETER MOKABA ROAD/PETER MOKABA RIDGE TOWARD HARTLEY ROAD, TURN LEFT ONTO KING DINUZULU ROAD N, USE THE RIGHT 2 LANES TO TURN RIGHT ONTO BOTANIC GARDENS ROAD, CONTINUE ONTO CLEAVER ROAD, CONTINUE ONTO BULWER ROAD, CONTINUE ONTO ZK MATHEWS ROAD, AT THE ROUNDABOUT, TAKE THE 1ST EXIT ONTO SPIWE ZUMA AVENUE, TURN LEFT ONTO UMBILO ROAD/R102.
DUNSTAPLE HEIGHTS
PICK UP DUNSTAPLE HEIGHTS, 11 DUNSTAPLE CRESCENT, VIA VARSITY ROAD STOP UNIVERSITY RETURN TRIP WESTVILLE CAMPUS VIA VARSITY ROAD TO DUNSTAPLE CRESCENT, RESERVOIR HILLS.
KIES AVENUE
PICK UP KIES AVENUE, VIA HAYDEN ROAD, WHITTAKER ROAD, UMGUDULU ROAD, VARSITY ROAD STOP UNIVERSITY, RETURN TRIP UNIVERSITY VIA VARSITY DRIVE, UMGUDULU ROAD, WHITTAKER ROAD, HAYDEN ROAD TO KIES AVENUE.
UMBLO ROAD
PICK UP UMBILO ROAD, VIA LANCERS ROAD, BEREA ROAD, N3, JAN SMUTS HIGHWAY, ESSEX TERRACE, UNIVERSITY ROAD, STOP AT UNIVERSITY, RETURN TRIP UNIVERSITY ROAD, VIA ESSEX TERRACE, JAN SMUTS HIGHWAY, N3, BEREA ROAD, LANCERS ROAD TO UMBILO ROAD.
FELIX DLAMINI RD
PICK UP FELIX DLAMINI ROAD, VIA ALPINE ROAD, UMGENI ROAD, VARSITY DRIVE STOP VARSITY, RETURN TRIP VARSITY ROAD VIA UMGENI ROAD, ALPINE ROAD TO FELIX DLAMINI ROAD.
O' FLATORY ROAD
O' FLATORY ROAD VIA QUARRY ROAD TO VARSITY DRIVE STOP UNIVERSITY, RETURN UNIVERSITY VARSITY ROAD VIA QUARRY ROAD TO O' FLAHERTY ROAD.
ANTON LEMBEDE STREET
ANTON LEMBEDE STREET VIA ALLIWAL STREET, N3, JAN SMUTS HIGHWAY, ESSEX TERRACE TO VARSITY DRIVE STOP UNIVERSITY. RETURN TRIP UNIVERSITY VARSITY DRIVE VIA ESSEX TERRACE, JAN SMUTS HIGHWAY, N3, ALLIWAL STREET TO ANTON LEMBEDE STREET.
MAHATMA GANDHI STREET
MAHATMA GANDHI STREET VIA ANTON LEMBEDE STREET, N3, JAN SMUTS HIGHWAY, ESSEX TERRACE, VARSITY DRIVE TO UNIVERSITY. RETURN UNIVERSITY VARSITY DRIVE VIA ESSEX TERRACE, JAN SMUTS HIGHWAY, N3, ANTON LEMBEDE STREET TO MAHATMA GANDHI STREET.
ANTON LEMBEDE STREET
ANTON LEMBEDE STREET VIA ALLIWAL STREET, N3, JAN SMUTS HIGHWAY, ESSEX TERRACE TO VARSITY DRIVE STOP UNIVERSITY. RETURN TRIP UNIVERSITY VARSITY DRIVE VIA ESSEX TERRACE, JAN SMUTS HIGHWAY, N3, ALLIWAL STREET TO ANTON LEMBEDE STREET.
VARSITY DRIVE
START VARSITY DRIVE STOP AT UNIVERSITY. RETURN DOWN VARSITY DRIVE.
JOSEPH NDULI ROAD
START JOSEPH NDULI ROAD VIA DR YUSUFF DADDOD ROAD, DIAKONIA AVENUE, JOSEPH NTULI ROAD, N3, JAN'S SMUTS HIGHWAY, ESSEX TERRACE TO VARSITY DRIVE STOP AT UNIVERSITY. RETURN VARSITY DRIVE, ESSEX TERRACE, JAN SMUTS HIGHWAY, N3, JOSEPH NTULI, DIAKONIA AVENUE, DR YUSUFF DADDOD ROAD TO JOSEPH NDULI ROAD.
HUNT ROAD
START HUNT ROAD VIA MOORE ROAD, BEREA ROAD, N3, JAN SMUTS HIGHWAY, ESSEX TERRACE TO VARSITY DRIVE. RETURN FROM VARSITY DRIVE, VIA ESSEX TERRACE, JAN SMUTS HIGHWAY, N3, BEREA ROAD, MOORE ROAD, HUNT ROAD.
RIPPON ROAD
START RIPPON ROAD, VIA LOCKSEY DRIVE, JAN SMUTS HIGHWAY, ESSEX TERRACE TO VARSITY DRIVE. RETURN VARSITY DRIVE, ESSEX TERRACE, JAN'S SMUTS HIGHWAY, LOCKSEY DRIVE TO RIPPON ROAD.
BEATRICE STREET
START BEATRICE ST VIA N3, JAN SMUTS HIGHWAY, ESSEX TERRACE TO VARSITY DRIVE. RETURN VARSITY DRIVE VIA ESSEX TERRACE, JAN SMUTS HIGHWAY, N3 TO BEATRICE STREET.
RUTHERFORD ST
START RUTHERFORD STREET VIA, VICTORIA EMBANKMENT, JOSEPH NTULI, N3, JAN SMUTS, ESSEX TERRACE TO VARSITY DRIVE. RETURN VARSITY DRIVE VIA ESSEX TERRACE, JAN SMUTS HIGHWAY, JOSEPH NTULI, VICTORIA EMBANKMENT TO RUTHERFORD STREET.
BEREA ROAD
START BEREA ROAD, N3, JAN SMUTS HIGHWAY, ESSEX TERRACE TO VARSITY DRIVE. RETURN FROM VARSITY DRIVE, VIA ESSEX TERRACE, JAN SMUTS HIGHWAY, N3, BEREA ROAD.
HOLZNER ROAD
START HOLZNER ROAD, VIA RUDOLF ROAD, ABBOT FRANCIS ROAD TO MARIAN ROAD. RETURN FROM MARIAN ROAD VIA ABBOT FRANCIS ROAD, RUDOLF ROAD TO HOLZNER ROAD.
KINGS ROAD
START KINGS ROAD VIA CROMPTON STREET, CAVERSHAM ROAD AND FORREST ROAD TO MARIAN ROAD. RETURN MARIAN ROAD VIA FORREST ROAD, CAVERSHAM ROAD, CROMPTON STREET TO KINGS ROAD.
SCHOOL ROAD
START SCHOOL ROAD VIA JOSIAH GUMEDE STREET, CROMPTON ROAD, FORREST ROAD TO MARIANHILL ROAD. RETURN MARIANHILL ROAD VIA FORREST ROAD, CROMPTON ROAD, JOSIAH GUMED STREET TO SCHOOL ROAD.
BELLTOWER ROAD
START BELLTOWER ROAD VIA JACARANDA ROAD, NAGINA DRIVE, RICHMOND ROAD TO MARIANHILL ROAD. RETURN MARIANHILL ROAD VIA RICHMOND ROAD, NAGINA DRIVE, JACARANDA ROAD TO BELLTOWER ROAD.
MARIAN DRIVE
START MARIAN DRIVE VIA UNDERWOOD ROAD, FORREST ROAD TO MARIANHILL ROAD. RETURN MARIANHILL ROAD, FORREST ROAD, UNDERWOOD ROAD TO MARIAN DRIVE.
ANTON LEMBEDE
START ANTON LEMBEDE STREET VIA SAMORA MACHEL ROAD, PARRY ROAD, BRAM FISCHER ROAD, DAVID WEBSTER ROAD, N3, RICHMOND ROAD TO MARIANHILL ROAD. RETURN MARIANHILL ROAD, RICHMOND ROAD, N3, DAVID WEBSTER ROAD, BRAM FISCHER ROAD, PARRY ROAD, SAMORA MACHEL ROAD TO ANTON LEMBEDE ROAD.
PARRY
START PARRY ROAD, BRAM FISCHER ROAD, DAVID WEBSTER ROAD, N3, RICHMOND ROAD TO MARIANHILL ROAD. RETURN MARIANHILL ROAD, RICHMOND ROAD, N3, DAVID WEBSTER ROAD, BRAM FISCHER ROAD, PARRY ROAD.



transport

Department:
Transport
Province of KwaZulu-Natal

GAZETTE

LGKZNG20-2023-AUG

REGION: ALL

HENRY ROAD
START HENRY ROAD VIA ALPINE ROAD, N2, N3, RICHMOND ROAD TO MARIANHILL ROAD. RETURN MARIANHILL ROAD, RICHMOND ROAD, N3, N2, ALPINE ROAD, TO HENRY ROAD.
KING DINIZULU ROAD
START KING DINIZULU ROAD VIA, CANTEBURY GROVE, N3, RICHMOND ROAD TO MARIANHILL ROAD. RETURN MARIANHILL ROAD VIA RICHMOND ROAD, N3, CANTEBURY ROAD, TO DINIZULU ROAD.
BEREA ROAD
START BEREA ROAD VIA DR. PILELEY KASEME STREET, N3, RICHMOND ROAD TO MARIANHILL ROAD. RETURN MARIAN HILL ROAD VIA RICHMOND ROAD, N3, PILELEY KASEME STREET, BEREA ROAD.
RANSHAW ROAD
START RANSHAW ROAD VIA UMBILO ROAD, BEREA ROAD, N3, RICHMOND ROAD, TO MARIANHILL ROAD. RETURN MARIANHILL ROAD VIA RICHMOND ROAD, N3, BEREA ROAD, UMBILO ROAD, TO RANSHAW ROAD.
WILLS ROAD
START WILLS ROAD VIA MILTON ROAD, JULIUS NYERERE ROAD, N3, RICHMOND ROAD TO MARIANHILL ROAD. RETURN MARIANHILL ROAD, VIA RICHMOND ROAD, N3, JULIUS NYERERE ROAD, MILTON ROAD TO WILLS ROAD.
DR. YUSAF DADDOO STREET
START DR. YUSAF DADDOO STREET VIA LOUISE STREET, DAVID WEBSTER ROAD, N3, RICHMOND ROAD TO MARIANHILL ROAD. RETURN MARIANHILL ROAD, RICHMOND ROAD, N3, DAVID WEBSTER ROAD, LOUISE STREET TO DR. YUSUF DADDOO STREET.
UMBLO ROAD
START UMBLO ROAD VIA ALAN PATON ROAD, DINIZULU ROAD, N3, RICHMOND ROAD TO MARIANHILL ROAD. RETURN TRIP MARIANHILL ROAD VIA RICHMOND ROAD, N3, DINIZULU DRIVE, ALAN PATON ROAD TO UMBLO ROAD.
MAHATMA GANDHI ROAD
START MAHATMA GANDHI ROAD VIA ANTON LEMBEDE STREET, STALWART SIMALENE STREET, N3, RICHMOND ROAD TO MARINHILL ROAD. RETURN MARIANHILL ROAD, RICHMOND ROAD, N3, STALWART SIMALENE STREET, ANTON LEMBEDE STREET TO MAHATMA GANDHI ROAD.
SHEARER ROAD
START SHEARER ROAD, VIA MAHATMA GANDHI ROAD, ANTON LEMBEDE STREET, STALWART SIMALENE STREET, N3, RICHMOND ROAD TO MARINHILL ROAD. RETURN MARIANHILL ROAD, RICHMOND ROAD, N3, STALWART SIMALENE STREET, ANTON LEMBEDE STREET, MAHATMA GANDHI ROAD TO SHEARER ROAD.
HOSPITAL ROAD
START HOSPITAL ROAD VIA MAHATMA GANDHI ROAD, ANTON LEMBEDE STREET, STALWART SIMALENE STREET, N3, RICHMOND ROAD TO MARINHILL ROAD. RETURN MARIANHILL ROAD, RICHMOND ROAD, N3, STALWART SIMALENE STREET, ANTON LEMBEDE STREET, MAHATMA GANDHI ROAD TO HOSPITAL ROAD.
VARSITY DRIVE
START VARSITY DRIVE VIA QUARRY ROAD, M19, CAVERSHAM ROAD, MARIANHILL ROAD. RETURN MARIANHILL ROAD VIA CAVERSHAM ROAD, M19, QUARRY ROAD TO VARSITY DRIVE.
STEVE BIKO ROAD
START STEVE BIKO ROAD VIA KING DINIZULU ROAD, N3, RICHMOND ROAD TO MARIANHILL ROAD. RETURN TRIP MARINHILL ROAD VIA RICHMOND ROAD, N3, KING DINIZULU ROAD TO STEVE BIKO ROAD.
DUNCAN BARRET ROAD
START DUNCAN BARRET ROAD VIA BALFOUR ROAD, SANDERSON STREET, JOSIAH GUMEDE ROAD, CAVERSHAM STREET TO MARIANHILL ROAD. RETURN MARIANHILL ROAD, CAVERSHAM ROAD, JOSIAH GUMEDE ROAD, SANDERSON STREET, BALFOUR ROAD TO DUNCAN BARRET ROAD.
TRIO PLACE
START TRIO PLACE, VIA BURO CRESCENT, N3, RICHMOND ROAD TO MARIANHILL ROAD. RETURN TRIP MARIANHILL ROAD, RICHMOND ROAD, N3, BURO CRESCENT TO TRIO PLACE.
NATIONALLY
FROM UNIVERSITY TO TRAVEL NATIONALLY FOR SPECIAL EVENTS WITHIN SOUTH AFRICA.



transport

Department:
Transport
Province of KwaZulu-Natal

GAZETTE

LGKZNG20-2023-AUG

REGION: ALL

1)	Application Number: APP0160528	2)	Gazette Number: LGKZNG20-2023-AUG
3)	Applicant: IKHWEZI BUS SERVICE (PTY) LTD ID NO. 1957/001045/07 Association: NOT AVAILABLE	4)	Applicant Address: ERF 4056 RESERVOIR HILLS DURBAN 4091
5)	Existing Licence Holder: NOT APPLICABLE ID NO. NOT APPLICABLE	6)	Existing Licence Holder Address: NOT APPLICABLE
7)	Type of application: NEW OPERATING LICENCE	8)	Operating Licence Number: NOTAVAILABLE
9)	Vehicle Type: OTHER	10)	1 X 0 (SEATED)
11)	Region: ETHEKWENI AND ILEMBE		
12.1	<p>KZPRERC2850538 - VARIOUS BUS ROUTES FOR IKHWEZI BUS SERVICES.</p> <p>ASMA COURT HEAD SOUTHEAST ON CRAIGHEAD PLACE TOWARD ROLAND CHAPMAN DRIVE TURN LEFT ONTO ROLAND CHAPMAN DRIVE, AT THE ROUNDABOUT, TAKE THE 3RD EXIT ONTO BLAMEY ROAD TURN LEFT TO MERGE ONTO M4 TOWARD CITY CENTRE, MERGE ONTO M4 FOLLOW M4 TO M L SULTAN ROAD IN GREYVILLE, BEREKA CONTINUE STRAIGHT TO STAY ON M4 TURN LEFT ONTO ANTON LEMBEDE STREET / M4 (SIGNS FOR SMITH STREET/N3/PIETERMARITZBURG) CONTINUE STRAIGHT TO STAY ON ANTON LEMBEDE STREET /M4, USE THE RIGHT 2 LANES TO TURN RIGHT ONTO JULIUS NYERERE STREET /M4/R102 CONTINUE STRAIGHT ONTO M L SULTAN ROAD.</p> <p>PENTING PROPERTIES DAVID WEBSTER HEAD WEST ON DAVID WEBSTER STREET/M4/R102 TOWARD DR YUSUF DADOO STREET USE THE 2ND FROM THE LEFT LANE TO STAY ON DAVID WEBSTER STREET/M4/R102 USE THE RIGHT LANE TO TURN SLIGHTLY RIGHT ONTO DAVID WEBSTER STREET USE THE 2ND FROM THE RIGHT LANE TO TURN RIGHT AT THE 2ND CROSS STREET ONTO JULIUS NYERERE STREET/M4/R102 CONTINUE STRAIGHT ONTO M L SULTAN ROAD.</p> <p>HLELO PROPERTIES HEAD EAST ON MAUD MFUSI STREET TOWARD JOSEPH NDULI STREET TURN LEFT AT THE 1ST CROSS STREET ONTO JOSEPH NDULI STREET TURN LEFT ONTO ANTON LEMBEDE STREET CONTINUE STRAIGHT ONTO ANTON LEMBEDE STREET/M4 USE THE RIGHT 2 LANES TO TURN RIGHT ONTO JULIUS NYERERE STREET/M4/R102 CONTINUE STRAIGHT ONTO M L SULTAN ROAD.</p> <p>LAVINO/ VALLEY VIEW HEAD EAST ON BANFIELD CRESCENT/VALLEY VIEW ROAD TOWARD IMESON ROAD TURN RIGHT ONTO EARL HAIG ROAD CONTINUE ONTO SPRINGFIELD ROAD/M17 TURN LEFT AT OVERPORT DRIVE CONTINUE ONTO JOHN ZIKHALI ROAD TURN RIGHT ONTO MARKET ROAD, M L SULTAN ROAD WILL BE ON THE LEFT.</p> <p>MANTON, AWAMI, DOLPHIN, MAVOVO HEAD NORTHEAST ON MOUNTBATTEN DRIVE TOWARD RIDDICK AVENUE, CONTINUE ONTO QUARRY ROAD TURN RIGHT ONTO O'FLAHERTY ROAD CONTINUE ONTO SHENFIELD PLACE, CONTINUE ONTO CLARE ROAD, CONTINUE STRAIGHT ONTO RANDES ROAD CONTINUE ON N3. DRIVE TO M L SULTAN ROAD IN GREYVILLE.</p> <p>KIFT PROPERTIES HEAD NORTHEAST ON CAMBRIDGE AVENUE TOWARD ELY ROAD, TURN LEFT ONTO HANNAH ROAD TURN RIGHT AT THE 1ST CROSS STREET ONTO UMBILO ROAD/R102 USE THE RIGHT 2 LANES TO TURN SLIGHTLY RIGHT ONTO MAGWAZA MAPHALALA STREET/R102 SLIGHT LEFT ONTO MAGWAZA MAPHALALA STREET, TURN LEFT ONTO KING DINUZULU ROAD/KING DINUZULU ROAD N TURN RIGHT ONTO BOTANIC GARDENS ROAD USE THE RIGHT 2 LANES TO TURN RIGHT ONTO CHRIS NTULI ROAD USE THE LEFT 2 LANES TO TURN LEFT ONTO M L SULTAN ROAD.</p> <p>CONCOST, PHILHAVEN, VILLA & WEINEMOORE HEAD SOUTHEAST ON CHE GUEVARA ROAD TOWARD CANTERBURY GROVE, TURN LEFT ONTO UMBILO ROAD CONTINUE ONTO LANCERS ROAD USE ANY LANE TO TURN LEFT ONTO JULIUS NYERERE STREET/M4/R102 CONTINUE STRAIGHT ONTO M L SULTAN ROAD</p> <p>PEARL STAR TAKE SHEPSTONE STREET TO BAY TERRACE IN SOUTH BEACH HEAD SOUTHEAST ON MAHATMA GANDHI ROAD TURN RIGHT ONTO BELL STREET, BELL STREET TURNS RIGHT AND BECOMES SHEPSTONE STREET, DRIVE FROM MARGARET MNCADI AVENUE TO DURBAN CENTRAL USE THE LEFT 2 LANES TO TURN LEFT ONTO BAY TERRACE, USE THE LEFT 3 LANES TO TURN SLIGHTLY LEFT ONTO MARGARET MNCADI AVENUE, FOLLOW JOE SLOVO STREET TO INGCUCU ROAD/R102 FOLLOW INGCUCU ROAD TO CARLISLE STREET TURN RIGHT ONTO M L SULTAN ROAD.</p> <p>TRITION TAKE MAY STREET TO EPSOM ROAD HEAD SOUTH ON MAY STREET TOWARD FIRST AVENUE TURN LEFT AT THE 1ST CROSS STREET ONTO FIRST AVENUE CONTINUE ON EPSOM ROAD, TAKE INGCUCU ROAD TO CARLISLE STREET IN DURBAN CENTRAL, DURBAN TURN LEFT ONTO EPSOM ROAD USE THE RIGHT LANE TO TURN SLIGHTLY RIGHT ONTO UMGENI ROAD/R102 TURN RIGHT ONTO CHARLOTTE MAXEKE STREET, TURN RIGHT ONTO INGCUCU ROAD/R102 CONTINUE STRAIGHT ONTO INGCUCU ROAD, TURN LEFT ONTO CARLISLE STREET, TURN RIGHT ONTO M L SULTAN ROAD.</p> <p>ALPINE & MEDINA CONTINUE TO FELIX DLAMINI ROAD/M10, HEAD NORTHEAST, TURN RIGHT TOWARD FELIX DLAMINI ROAD/M10 TAKE M17, STEPHEN DLAMINI ROAD AND JOHN ZIKHALI ROAD TO M L SULTAN ROAD IN GREYVILLE, TURN LEFT ONTO FELIX DLAMINI ROAD/M10, TURN RIGHT ONTO HENDRY ROAD/M17, TURN RIGHT ONTO EARL HAIG ROAD/M17 TURN RIGHT ONTO STEPHEN DLAMINI ROAD TURN LEFT AT OVERPORT DRIVE CONTINUE ONTO JOHN ZIKHALI ROAD TURN RIGHT ONTO MARKET ROAD.</p> <p>MASOBIYA HEAD WEST ON MASOBIYA MDLULI STREET TOWARD ROY ROAD/SHEPSTONE STREET CONTINUE ON SHEPSTONE STREET TAKE BRAM FISCHER ROAD TO CARLISLE STREET IN DURBAN CENTRAL TURN RIGHT ONTO ROY ROAD/SHEPSTONE STREET USE THE LEFT 2 LANES TO TURN LEFT ONTO BRAM FISCHER ROAD CONTINUE ONTO DAVID WEBSTER STREET/M4/R102 USE THE 2ND FROM THE RIGHT LANE TO TURN RIGHT ONTO JOE SLOVO STREET CONTINUE ONTO INGCUCU ROAD/R102 CONTINUE STRAIGHT ONTO INGCUCU ROAD TURN LEFT ONTO CARLISLE STREET TURN RIGHT ONTO M L SULTAN ROAD.</p> <p>URBAN VIEW / EMERALD HEAD NORTHWEST ON INGCUCU ROAD/R102 TOWARD CHARLOTTE MAXEKE STREET CONTINUE STRAIGHT ONTO INGCUCU ROAD TURN LEFT ONTO CARLISLE STREET TURN RIGHT ONTO M L SULTAN ROAD.</p> <p>SMITH STREET HEAD WEST ON ANTON LEMBEDE STREET TOWARD JOE SLOVO STREET USE THE RIGHT 2 LANES TO TURN RIGHT AT THE 1ST CROSS STREET ONTO JOE SLOVO STREET CONTINUE ONTO INGCUCU ROAD/R102 CONTINUE STRAIGHT ONTO INGCUCU ROAD TURN LEFT ONTO CARLISLE STREET TURN RIGHT ONTO M L SULTAN ROAD.</p> <p>BLENHAM, MASONIC, JEWITTS TAKE PRINCE STREET TO BAY TERRACE HEAD NORTHWEST ON PRINCE STREET TOWARD MASONIC ROAD TURN LEFT ONTO RUTHERFORD STREET, DRIVE FROM MARGARET MNCADI AVENUE TO DURBAN CENTRAL CONTINUE ONTO BAY TERRACE USE THE LEFT 3 LANES TO TURN SLIGHTLY LEFT ONTO MARGARET MNCADI AVENUE, FOLLOW JOE SLOVO STREET TO INGCUCU ROAD/R102 USE THE RIGHT 2 LANES TO TURN SLIGHTLY RIGHT TOWARD JOE SLOVO STREET CONTINUE ONTO JOE SLOVO STREET FOLLOW INGCUCU ROAD TO CARLISLE STREET CONTINUE ONTO INGCUCU ROAD/R102 CONTINUE STRAIGHT ONTO INGCUCU ROAD TURN LEFT ONTO CARLISLE STREET TURN RIGHT ONTO M L SULTAN ROAD.</p> <p>CITY CABIN, MAZEPPA DRIVE FROM BAY TERRACE AND MARGARET MNCADI AVENUE TO DURBAN CENTRAL HEAD EAST ON DR LANGALIBALELE DUBE STREET TOWARD ROBIN LANE, TURN RIGHT ONTO MORGE LANE TURN RIGHT ONTO BAY TERRACE USE THE LEFT 3 LANES TO TURN SLIGHTLY LEFT ONTO MARGARET MNCADI AVENUE FOLLOW JOE SLOVO STREET TO INGCUCU ROAD/R102 USE THE RIGHT 2 LANES TO TURN SLIGHTLY RIGHT TOWARD JOE SLOVO STREET CONTINUE ONTO JOE SLOVO STREET FOLLOW INGCUCU ROAD TO CARLISLE STREET CONTINUE ONTO INGCUCU ROAD/R102 CONTINUE STRAIGHT ONTO INGCUCU ROAD TURN LEFT ONTO CARLISLE STREET TURN RIGHT ONTO M L SULTAN ROAD.</p> <p>STERLING HEAD WEST ON CARLISLE ST TOWARD CROSS STREET TURN RIGHT ONTO M L SULTAN ROAD.</p> <p>RENAISSANCE HEAD WEST ON MAUD MFUSI STREET TOWARD LELLOS PASSAGE TURN RIGHT ONTO JOSEPH NDULI STREET TURN LEFT ONTO ANTON LEMBEDE</p>		



transport

Department:
Transport
Province of KwaZulu-Natal

GAZETTE

LGKZNG20-2023-AUG

REGION: ALL

STREET CONTINUE STRAIGHT ONTO ANTON LEMBEDE STREET/M4 USE THE RIGHT 2 LANES TO TURN RIGHT ONTO JULIUS NYERERE STREET/M4/R102 CONTINUE STRAIGHT ONTO M L SULTAN ROAD.

505 ANTON LEMBEDE
HEAD WEST ON ANTON LEMBEDE STREET TOWARD ALEXANDRA STREET CONTINUE STRAIGHT ONTO ANTON LEMBEDE STREET/M4 USE THE RIGHT 2 LANES TO TURN RIGHT ONTO JULIUS NYERERE STREET/M4/R102 CONTINUE STRAIGHT ONTO M L SULTAN ROAD.

JOE SLOVO
HEAD NORTH ON JOE SLOVO ST TOWARD DENIS HURLEY STREET CONTINUE ONTO INGCUCE ROAD/R102 CONTINUE STRAIGHT ONTO INGCUCE ROAD TURN LEFT ONTO CARLISLE STREET TURN RIGHT ONTO M L SULTAN ROAD.

EMDUBANI
HEAD NORTH ON STALWART SIMELANE STREET/M4 TOWARD KINGSMEAD WAY TURN LEFT ONTO KINGSMEAD WAY CONTINUE ON MASABALALA YENGWA AVENUE/M12, TAKE M4 AND INGCUCE ROAD TO CARLISLE STREET IN DURBAN CENTRAL TURN LEFT ONTO MASABALALA YENGWA AVENUE/M12 CONTINUE ONTO WALNUT ROAD USE THE RIGHT 2 LANES TO TURN RIGHT ONTO BRAM FISCHER ROAD/M4 USE THE 2ND FROM THE RIGHT LANE TO TURN RIGHT ONTO JOE SLOVO STREET CONTINUE ONTO INGCUCE ROAD/R102 CONTINUE STRAIGHT ONTO INGCUCE ROAD TURN LEFT ONTO CARLISLE STREET TURN RIGHT ONTO M L SULTAN ROAD

ST GERAN
TAKE LOCKSLEY DR TO JAN SMUTS HWY/KING CETSHWAYO HIGHWAY IN SHERWOOD, DURBAN HEAD SOUTHWEST ON RIPPOON ROAD TOWARD BAZLEY AVENUE CONTINUE ONTO LOCKSLEY DRIVE TAKE N3 TO CHRIS NTULI ROAD IN BEREA. EXIT FROM N3 TURN LEFT ONTO JAN SMUTS HIGHWAY/KING CETSHWAYO HIGHWAY USE THE LEFT LANE TO MERGE ONTO N3 VIA THE RAMP TO CITY/STAD, EXIT ONTO CHRIS NTULI ROAD, DRIVE TO M L SULTAN ROAD IN GREYVILLE, MERGE ONTO CHRIS NTULI ROAD, USE THE LEFT 2 LANES TO TURN LEFT ONTO M L SULTAN ROAD.

RIDE MZANZI, BIG GULF, HOFFMAN
GET ON N3 IN ASHLEY FROM RICHMOND ROAD/M1 HEAD SOUTHEAST TOWARD STOCKVILLE ROAD TURN LEFT ONTO STOCKVILLE ROAD TURN LEFT AT THE 1ST CROSS STREET ONTO RICHMOND ROAD/M1 USE THE RIGHT 2 LANES TO TURN RIGHT TO MERGE ONTO N3 TOWARD DURBAN, FOLLOW N3 TO CHRIS NTULI ROAD IN BEREA, EXIT FROM N3, MERGE ONTO N3 KEEP RIGHT TO STAY ON N3, EXIT ONTO CHRIS NTULI ROAD DRIVE TO M L SULTAN ROAD IN GREYVILLE, MERGE ONTO CHRIS NTULI ROAD USE THE LEFT 2 LANES TO TURN LEFT ONTO M L SULTAN ROAD.

HENWOOD 7TH AVE
HEAD SOUTHWEST ON SEVENTH AVENUE TOWARD MITCHELL CRESCENT, TURN RIGHT AT THE 1ST CROSS STREET ONTO MITCHELL CRESCENT, TURN LEFT ONTO AVONDALE ROAD, TURN LEFT ONTO JOHN ZIKHALI ROAD, TURN RIGHT ONTO MARKET ROAD, M L SULTAN WILL BE ON THE LEFT.

GREENWOOD PARK
TAKE PARK STATION ROAD AND MIMOSA ROAD TO CHRIS HANI ROAD/R102 IN GREENWOOD PARK HEAD NORTHEAST ON SANDERSON PLACE TOWARD PARK STATION ROAD TURN RIGHT ONTO PARK STATION ROAD SLIGHT RIGHT ONTO MIMOSA ROAD FOLLOW R102 TO SANDILE THUSI ROAD/M17 IN GREYVILLE, BEREA TURN RIGHT ONTO CHRIS HANI ROAD/R102 CONTINUE STRAIGHT TO STAY ON CHRIS HANI ROAD/R102 KEEP LEFT TO CONTINUE ON UMGENI ROAD/R102 CONTINUE ON SANDILE THUSI ROAD/M17. TAKE GLADYS MANZI ROAD TO M L SULTAN ROAD TURN RIGHT ONTO SANDILE THUSI ROAD/M17 TURN LEFT ONTO LILIAN NGOYI ROAD CONTINUE ONTO STREET MARYS AVENUE AT THE ROUNDABOUT, TAKE THE 2ND EXIT ONTO GLADYS MANZI ROAD TURN LEFT ONTO MARKET ROAD.

INDATSHANA
HEAD NORTH ON JOSEPH NDULI STREET TOWARD N3, USE THE 2ND FROM THE LEFT LANE TO TURN LEFT ONTO DAVID WEBSTER STREET/M4/R102 USE THE RIGHT LANE TO TURN SLIGHTLY RIGHT ONTO DAVID WEBSTER STREET, USE THE 2ND FROM THE RIGHT LANE TO TURN RIGHT AT THE 2ND CROSS STREET ONTO JULIUS NYERERE STREET/M4/R102 CONTINUE STRAIGHT ONTO M L SULTAN ROAD.

ABC CHAMBERS
HEAD NORTH ON JOE SLOVO STREET TOWARD DR PIXLEY KASEME STREET CONTINUE ONTO INGCUCE ROAD/R102 CONTINUE STRAIGHT ONTO INGCUCE ROAD, TURN LEFT ONTO CARLISLE STREET, TURN RIGHT ONTO M L SULTAN ROAD.

RWZ PROPS
HEAD EAST ON ISMAIL C MEER STREET TOWARD INGCUCE ROAD, TURN LEFT AT THE 1ST CROSS STREET ONTO INGCUCE ROAD, TURN LEFT ONTO CARLISLE STREET, TURN RIGHT ONTO M L SULTAN ROAD.

MC ARTHUR
HEAD EAST ON MAUD MFUSI STREET TOWARD JOSEPH NDULI STREET, TURN LEFT AT THE 1ST CROSS STREET ONTO JOSEPH NDULI STREET, SLIGHT LEFT TO STAY ON JOSEPH NDULI STREET, USE THE LEFT LANE TO TURN RIGHT ONTO JOHANNES NKOSI STREET/M4/R102 TURN LEFT ONTO CROSS STREET, TURN LEFT ONTO CARLISLE STREET TURN RIGHT ONTO M L SULTAN ROAD.

DAVERNPORT
HEAD NORTHEAST ON YORK AVE TOWARD CLARK ROAD, TURN LEFT ONTO CLARK ROAD, TURN RIGHT ONTO CLEAVER ROAD CONTINUE ONTO BOTANIC GARDENS ROAD, USE THE RIGHT 2 LANES TO TURN RIGHT ONTO CHRIS NTULI ROAD USE THE LEFT 2 LANES TO TURN LEFT ONTO M L SULTAN ROAD.

SHERWOOD
TAKE HUGO ROAD AND RANGLES ROAD TO N3 HEAD SOUTHEAST ON HUGO ROAD TOWARD EVERTON ROAD, TURN RIGHT ONTO EVERTON ROAD TURN RIGHT ONTO WATERFALL ROAD TURN LEFT ONTO RANGLES ROAD, FOLLOW N3 TO CHRIS NTULI ROAD, EXIT FROM N3, MERGE ONTO N3, EXIT ONTO CHRIS NTULI ROAD, DRIVE TO M L SULTAN ROAD IN GREYVILLE, MERGE ONTO CHRIS NTULI ROAD, USE THE LEFT 2 LANES TO TURN LEFT ONTO M L SULTAN ROAD.

BAYSIDE
HEAD WEST ON MONTY NAICKER ROAD TOWARD MARK LANE TURN RIGHT ONTO JOE SLOVO STREET, CONTINUE ONTO INGCUCE ROAD/R102 CONTINUE STRAIGHT ONTO INGCUCE ROAD, TURN LEFT ONTO CARLISLE STREET, TURN RIGHT ONTO M L SULTAN ROAD.

ROYAL O'FLAHERTY
HEAD SOUTH ON O'FLAHERTY ROAD TOWARD HULSTON ROAD, CONTINUE ONTO SHENFIELD PLACE, CONTINUE ONTO CLARE ROAD, CONTINUE STRAIGHT ONTO RANGLES ROAD, CONTINUE ON N3, DRIVE TO M L SULTAN ROAD IN GREYVILLE.

TRIO, MVILA, MBONAMBI, BRAZILIA, DR ZWANE
FOLLOW BARTLE ROAD AND STELLAWOOD ROAD TO UMBILO ROAD/R102 HEAD SOUTHEAST ON PROSPECT ROAD TOWARD BARTLE ROAD TURN LEFT ONTO BARTLE ROAD, TURN RIGHT ONTO STELLAWOOD ROAD, TURN LEFT ONTO UMBILO ROAD/R102, CONTINUE ON UMBILO ROAD TO GREYVILLE CONTINUE STRAIGHT ONTO UMBILO ROAD CONTINUE ONTO LANCERS ROAD, USE ANY LANE TO TURN LEFT ONTO JULIUS NYERERE STREET/M4/R102 CONTINUE STRAIGHT ONTO M L SULTAN ROAD.

UNICITY
TAKE SHEPSTONE STREET AND BRAM FISCHER ROAD TO CARLISLE STREET IN DURBAN CENTRAL HEAD EAST ON DR PIXLEY KASEME STREET TOWARD FAREWELL ROAD/SHEPSTONE STREET TURN LEFT AT THE 1ST CROSS STREET ONTO FAREWELL ROAD/SHEPSTONE STREET USE THE LEFT 2 LANES TO TURN LEFT ONTO BRAM FISCHER ROAD CONTINUE ONTO DAVID WEBSTER STREET/M4/R102 USE THE 2ND FROM THE RIGHT LANE TO TURN RIGHT ONTO JOE SLOVO STREET CONTINUE ONTO INGCUCE ROAD/R102 CONTINUE STRAIGHT ONTO INGCUCE ROAD, TURN LEFT ONTO CARLISLE STREET, TURN RIGHT ONTO M L SULTAN ROAD.

KINGSTON RES
TAKE DIAKONIA AVENUE TO MAYDON ROAD IN ALBERT PARK HEAD SOUTH ON PARK STREET TOWARD COLLEGE LANE TURN RIGHT ONTO DIAKONIA AVENUE FOLLOW SYDNEY ROAD/R102 AND RICK TURNER ROAD TO MAZISI KUNENE ROAD IN BEREA CONTINUE ONTO MAYDON ROAD TURN RIGHT ONTO MARGARET MNCADI AVENUE CONTINUE ONTO CHE GUEVARA ROAD USE THE LEFT 2 LANES TO TURN LEFT ONTO SYDNEY ROAD/R102 TURN RIGHT ONTO RICK TURNER ROAD TURN RIGHT ONTO MAZISI KUNENE ROAD.

SAN SABIL & ADDINGTON
TAKE SHEPSTONE STREET TO BAY TERRACE HEAD SOUTHWEST ON MASONIC ROAD TOWARD MAHATMA GANDHI ROAD, TURN LEFT ONTO MAHATMA GANDHI ROAD, TURN RIGHT ONTO SHEPSTONE STREET FOLLOW MARGARET MNCADI AVENUE, SYDNEY ROAD/R102 AND RICK TURNER ROAD TO MAZISI KUNENE ROAD IN BEREA USE THE LEFT 2 LANES TO TURN LEFT ONTO BAY TERRACE, USE THE LEFT 3 LANES TO TURN SLIGHTLY LEFT ONTO MARGARET MNCADI AVENUE, KEEP RIGHT TO STAY ON MARGARET MNCADI AVENUE, CONTINUE ONTO CHE GUEVARA ROAD USE THE LEFT 2 LANES TO TURN LEFT ONTO SYDNEY ROAD/R102, TURN RIGHT ONTO RICK TURNER ROAD, TURN RIGHT ONTO MAZISI KUNENE ROAD.

LANDMARK & HERMITAGE
TAKE SHEPSTONE STREET, BRAM FISCHER ROAD, DAVID WEBSTER STREET/M4/R102, N3, ... AND PRINCESS ALICE AVENUE TO MAZISI KUNENE ROAD IN BEREA, HEAD EAST ON WEST STREET TOWARD FAREWELL ROAD/SHEPSTONE STREET, TURN LEFT AT THE 1ST CROSS STREET ONTO FAREWELL ROAD/SHEPSTONE STREET USE THE LEFT 2 LANES TO TURN LEFT ONTO BRAM FISCHER ROAD CONTINUE ONTO DAVID WEBSTER STREET/M4/R102, KEEP RIGHT TO STAY ON DAVID WEBSTER STREET/M4/R102, USE ANY LANE TO MERGE ONTO N3 VIA THE RAMP TO PIETERMARITZBURG TAKE EXIT 3 TOWARD BEREA ROAD (S)/M13, MERGE ONTO KING DINUZULU ROAD/KING DINUZULU ROAD, USE THE LEFT LANE TO STAY ON KING DINUZULU ROAD/KING DINUZULU ROAD N, TURN LEFT ONTO MAZISI KUNENE ROAD, SLIGHT LEFT ONTO LAMONT ROAD, CONTINUE ONTO PRINCESS ALICE



transport

Department:
Transport
Province of KwaZulu-Natal

GAZETTE

LGKZNG20-2023-AUG

REGION: ALL

AVENUE, TURN RIGHT ONTO RICK TURNER ROAD, TURN RIGHT ONTO MAZISI KUNENE ROAD.

340 UMBILO & ESCOMBE

HEAD NORTHEAST ON UMBILO ROAD TOWARD ALAN PATON ROAD, DESTINATION WILL BE ON THE RIGHT

29 UMBILO ROAD

HEAD NORTHEAST ON UMBILO ROAD TOWARD KING DINUZULU ROAD/KING DINUZULU ROAD, TURN LEFT AT THE 1ST CROSS STREET ONTO KING DINUZULU ROAD, TURN LEFT ONTO CLEAVER ROAD CONTINUE ONTO BULWER ROAD, CONTINUE ONTO ZK MATHEWS ROAD, TURN RIGHT ONTO RICK TURNER ROAD, TURN RIGHT ONTO MAZISI KUNENE ROAD.

98 UMBILO & BERECA COVE

HEAD NORTHEAST ON UMBILO ROAD TOWARD CHE GUEVARA ROAD, TURN LEFT ONTO KING DINUZULU ROAD, DESTINATION WILL BE ON THE LEFT.

155 KING DINUZULU ROAD (SOUTH) BULWER, BERECA, 4083

HEAD NORTHWEST ON KING DINUZULU ROAD TOWARD CANTERBURY GROVE, TURN LEFT ONTO CLEAVER ROAD CONTINUE ONTO BULWER ROAD, CONTINUE ONTO ZK MATHEWS ROAD, TURN RIGHT ONTO RICK TURNER ROAD, TURN RIGHT ONTO MAZISI KUNENE ROAD.

ENTERPRISE

HEAD NORTHEAST ON SAMORA MACHEL STREET TOWARD SAMORA MACHEL STREET, FOLLOW M4 AND R102 TO RICK TURNER ROAD IN CONGELA, TURN LEFT ONTO BRAM FISCHER ROAD/M4, USE THE LEFT LANE TO CONTINUE ON DAVID WEBSTER STREET/M4/R102, CONTINUE STRAIGHT ONTO MARKET STREET/M4/R102, USE THE RIGHT 2 LANES TO TURN SLIGHTLY RIGHT ONTO MARKET STREET/R102 USE THE MIDDLE LANE TO TURN RIGHT ONTO ANTON LEMBEDE STREET/M4/R102 USE THE LEFT LANES TO TURN SLIGHTLY LEFT ONTO SYDNEY ROAD/R102, FOLLOW RICK TURNER ROAD TO MAZISI KUNENE ROAD IN BERECA, TURN RIGHT ONTO RICK TURNER ROAD, TURN RIGHT ONTO MAZISI KUNENE ROAD.

WESTPARK

HEAD NORTHEAST ON WEST ROAD TOWARD CRESCENT STREET SHARP LEFT ONTO CRESCENT STREET, TURN LEFT ONTO FELIX DLAMINI ROAD/M10, USE THE RIGHT 2 LANES TO TURN RIGHT ONTO JAN SMUTS HIGHWAY/KING CETSHWAYO HIGHWAY/M10, SLIGHT LEFT ONTO VUSI MZIMELA ROAD/M10, TURN LEFT ONTO RICK TURNER ROAD, TURN LEFT ONTO MAZISI KUNENE ROAD.

RESERVOIR HEIGHTS

HEAD SOUTHWEST ON HALPIN AVENUE TOWARD DUNKELD ROAD/MOUNTBATTEN DRIVE, CONTINUE ON MOUNTBATTEN DRIVE, TAKE N2 AND VUSI MZIMELA ROAD/M10 TO MAZISI KUNENE ROAD IN BERECA, SHARP LEFT ONTO DUNKELD ROAD/MOUNTBATTEN DRIVE, USE ANY LANE TO TURN LEFT TO MERGE ONTO M19, TURN RIGHT, TAKE THE RAMP ONTO N2, TAKE EXIT 161 TOWARD SOLOMON MAHLANGU DRIVE/M7, USE THE LEFT 2 LANES TO TURN LEFT ONTO SOLOMON MAHLANGU DRIVE/M7 (SIGNS FOR BLUFF/EDWIN SWALES V C DRIVE), TURN LEFT ONTO BELLAIR ROAD/VUSI MZIMELA ROAD/M10, TURN RIGHT ONTO RICK TURNER ROAD, TURN LEFT ONTO MAZISI KUNENE ROAD.

ACUTT STREET

HEAD SOUTH ON ACUTT STREET TOWARD MARGARET MNCADI AVENUE, FOLLOW MARGARET MNCADI AVENUE, SYDNEY ROAD/R102 AND RICK TURNER ROAD TO MAZISI KUNENE ROAD IN BERECA, TURN LEFT ONTO MARGARET MNCADI AVENUE, MAKE A U-TURN AT SAMORA MACHEL STREET, KEEP RIGHT TO STAY ON MARGARET MNCADI AVENUE, CONTINUE ONTO CHE GUEVARA ROAD, USE THE LEFT 2 LANES TO TURN LEFT ONTO SYDNEY ROAD/R102, TURN RIGHT ONTO RICK TURNER ROAD, TURN RIGHT ONTO MAZISI KUNENE ROAD.

CAMDEN

HEAD NORTH ON CAMDEN AVENUE TOWARD CLARK ROAD, TURN LEFT ONTO CLARK ROAD, TURN LEFT ONTO MAZISI KUNENE ROAD, SLIGHT LEFT ONTO LAMONT ROAD, CONTINUE ONTO PRINCESS ALICE AVENUE, TURN RIGHT ONTO RICK TURNER ROAD, TURN RIGHT ONTO MAZISI KUNENE ROAD.

KINROSS

HEAD NORTH ON PERCY OSBORN ROAD TOWARD INNES ROAD, FOLLOW INNES ROAD AND MUSGRAVE ROAD TO LENA AHRENS ROAD IN BULWER, TURN LEFT ONTO LENA AHRENS ROAD, TURN RIGHT ONTO RICK TURNER ROAD, TURN RIGHT ONTO MAZISI KUNENE ROAD.

ASPARA

TAKE INGCUCE ROAD TO DAVID WEBSTER STREET/M4/R102, HEAD EAST ON BERTHA MKHIZE STREET TOWARD INGCUCE ROAD, TURN LEFT AT THE 1ST CROSS STREET ONTO INGCUCE ROAD, TAKE N3, MAZISI KUNENE ROAD AND PRINCESS ALICE AVENUE TO MAZISI KUNENE ROAD IN BERECA, TURN LEFT ONTO DAVID WEBSTER STREET/M4/R102, KEEP RIGHT TO STAY ON DAVID WEBSTER STREET/M4/R102, USE ANY LANE TO MERGE ONTO N3 VIA THE RAMP TO PIETERMARITZBURG, TAKE EXIT 3 TOWARD BERECA ROAD (S)/M13, MERGE ONTO KING DINUZULU ROAD/KING DINUZULU ROAD N, USE THE LEFT LANE TO STAY ON KING DINUZULU ROAD/KING DINUZULU ROAD, TURN LEFT ONTO MAZISI KUNENE ROAD, SLIGHT LEFT ONTO LAMONT ROAD, CONTINUE ONTO PRINCESS ALICE AVENUE, TURN RIGHT ONTO RICK TURNER ROAD, TURN RIGHT ONTO MAZISI KUNENE ROAD.

VICTORIA

TAKE INGCUCE ROAD TO DAVID WEBSTER STREET/M4/R102, HEAD EAST ON BERTHA MKHIZE STREET TOWARD INGCUCE ROAD, TURN LEFT AT THE 1ST CROSS STREET ONTO INGCUCE ROAD, TAKE N3, MAZISI KUNENE ROAD AND PRINCESS ALICE AVENUE TO MAZISI KUNENE ROAD IN BERECA, TURN LEFT ONTO DAVID WEBSTER STREET/M4/R102, KEEP RIGHT TO STAY ON DAVID WEBSTER STREET/M4/R102, USE ANY LANE TO MERGE ONTO N3 VIA THE RAMP TO PIETERMARITZBURG, TAKE EXIT 3 TOWARD BERECA ROAD (S)/M13, MERGE ONTO KING DINUZULU ROAD/KING DINUZULU ROAD N, USE THE LEFT LANE TO STAY ON KING DINUZULU ROAD/KING DINUZULU ROAD, TURN LEFT ONTO MAZISI KUNENE ROAD, SLIGHT LEFT ONTO LAMONT ROAD, CONTINUE ONTO PRINCESS ALICE AVENUE, TURN RIGHT ONTO RICK TURNER ROAD, TURN RIGHT ONTO MAZISI KUNENE ROAD.

MAYVILLE & ALCOCK

HEAD NORTHWEST ON CHARLES STRACHAN ROAD TOWARD JAN SMUTS HIGHWAY/KING CETSHWAYO HIGHWAY, SHARP RIGHT ONTO JAN SMUTS HIGHWAY/KING CETSHWAYO HIGHWAY, TURN LEFT ONTO ROBINSON PLACE, TURN LEFT ONTO ALCOCK CRESCENT.

ALCOCK CRESCENT, MUSGRAVE, BERECA, 4001

TAKE ALCOCK CRESCENT TO JAN SMUTS HIGHWAY/KING CETSHWAYO HIGHWAY, TAKE MARY THIPHE STREET AND RICK TURNER ROAD TO MAZISI KUNENE ROAD, TURN LEFT ONTO MAZISI KUNENE ROAD.

GREENFIELDS

HEAD SOUTH ON RANGLES ROAD TOWARD MOSES KOTANE ROAD, KEEP RIGHT TO CONTINUE ON WATERFALL ROAD, TURN LEFT ONTO JAN SMUTS HIGHWAY/KING CETSHWAYO HIGHWAY/M10, TURN RIGHT ONTO VUSI MZIMELA ROAD/M10, TURN LEFT ONTO RICK TURNER ROAD, TURN LEFT ONTO MAZISI KUNENE ROAD.

SEABOARD

TAKE MARGARET MNCADI AVENUE, SYDNEY ROAD/R102 AND RICK TURNER ROAD TO MAZISI KUNENE ROAD IN BERECA, HEAD SOUTH ON MAHATMA GANDHI ROAD TOWARD TYZACK STREET, USE THE RIGHT 2 LANES TO TURN RIGHT ONTO ANTON LEMBEDE STREET, TURN LEFT ONTO CATO STREET, USE THE LEFT 2 LANES TO TURN RIGHT ONTO BAY TERRACE, USE THE LEFT 3 LANES TO TURN SLIGHTLY LEFT ONTO MARGARET MNCADI AVENUE, KEEP RIGHT TO STAY ON MARGARET MNCADI AVENUE, CONTINUE ONTO CHE GUEVARA ROAD, USE THE LEFT 2 LANES TO TURN LEFT ONTO SYDNEY ROAD/R102, TURN RIGHT ONTO RICK TURNER ROAD, TURN RIGHT ONTO MAZISI KUNENE ROAD.

VAUSE ROAD

HEAD SOUTHWEST ON STEPHEN DLAMINI ROAD TOWARD ST THOMAS ROAD, TURN RIGHT ONTO ST THOMAS ROAD, CONTINUE ON PETER MOKABA ROAD/PETER MOKABA RIDGE, TAKE MARY THIPHE STREET AND RICK TURNER ROAD TO MAZISI KUNENE ROAD, TURN LEFT ONTO PETER MOKABA ROAD/PETER MOKABA RIDGE, TURN RIGHT ONTO JAN SMUTS HIGHWAY/KING CETSHWAYO HIGHWAY, TURN LEFT ONTO BIDSTON ROAD, TURN RIGHT ONTO OWEN AVENUE, OWEN AVE TURN SLIGHTLY LEFT AND BECOMES MARY THIPHE STREET, TURN LEFT ONTO KALANDEN ROAD, TURN LEFT ONTO RICK TURNER ROAD, TURN LEFT ONTO MAZISI KUNENE ROAD.

DERBY

HEAD WEST ON DERBY STREET TOWARD GLADYS MANZI ROAD, TAKE BOTANIC GARDENS ROAD, BULWER ROAD, ZK MATHEWS ROAD AND RICK TURNER ROAD TO MAZISI KUNENE ROAD IN BERECA, USE ANY LANE TO TURN SLIGHTLY LEFT ONTO GLADYS MANZI ROAD/LOUISE LANE, CONTINUE ONTO JOHN ZIKHALI ROAD, TURN LEFT ONTO EDITH BENSON CRESCENT, EDITH BENSON CRESCENT TURN SLIGHTLY RIGHT AND BECOMES BOTANIC GARDENS ROAD, CONTINUE ONTO CLEAVER ROAD, CONTINUE ONTO BULWER ROAD, CONTINUE ONTO ZK MATHEWS ROAD, TURN RIGHT ONTO RICK TURNER ROAD, TURN RIGHT ONTO MAZISI KUNENE ROAD.

CARLISLE

HEAD WEST ON CARLISLE STREET TOWARD ISMAIL C MEER STREET, TURN LEFT ONTO MARKET ROAD, USE THE RIGHT 2 LANES TO TURN SLIGHTLY RIGHT ONTO MARKET STREET/R102, USE THE MIDDLE LANE TO TURN RIGHT ONTO ANTON LEMBEDE STREET/M4/R102, USE THE LEFT LANES TO TURN SLIGHTLY LEFT ONTO SYDNEY ROAD/R102, TURN RIGHT ONTO RICK TURNER ROAD, TURN RIGHT ONTO MAZISI KUNENE ROAD.

TREVOR COURT

TAKE DOON ROAD TO BLUFF ROAD IN CLAIRWOOD, DURBAN, HEAD NORTH ON BRIGHTON ROAD TOWARD WINCHELSEA AVENUE, TURN RIGHT ONTO DOON ROAD, TAKE SOLOMON MAHLANGU DRIVE/M7 AND UMBILO ROAD/R102 TO MAZISI KUNENE ROAD IN BERECA, TURN RIGHT ONTO BLUFF ROAD, USE THE LEFT 2 LANES TO TURN LEFT ONTO SOLOMON MAHLANGU DRIVE/M7, USE THE LEFT 2 LANES TO TURN LEFT ONTO THE RAMP TO UMBILO



transport

Department:
Transport
Province of KwaZulu-Natal

GAZETTE

LGKZNG20-2023-AUG

REGION: ALL

ROAD/R102, CONTINUE ONTO UMBILO ROAD/R102, TURN LEFT ONTO RICK TURNER ROAD, TURN RIGHT ONTO MAZISI KUNENE ROAD.
NEW COMPLEX
HEAD NORTHEAST ON SAVAGE STREET TOWARD GROSVENOR ROAD, TURN RIGHT ONTO GROSVENOR ROAD, TURN RIGHT ONTO RICK TURNER ROAD, TURN LEFT ONTO MAZISI KUNENE ROAD.
WAKESLEIGH
HEAD NORTHEAST ON WAKESLEIGH ROAD/M10 TOWARD CLIFFVIEW ROAD, TURN RIGHT ONTO RICK TURNER ROAD, TURN LEFT ONTO MAZISI KUNENE ROAD.
276 BRICKFIELD ROAD
HEAD SOUTH ON FELIX DLAMINI ROAD/M10 TOWARD CHERRY AVENUE, USE THE RIGHT 2 LANES TO TURN RIGHT ONTO JAN SMUTS HIGHWAY/KING CETSHTWAYO HIGHWAY/M10, SLIGHT LEFT ONTO VUSI MZIMELA ROAD/M10, TURN LEFT ONTO RICK TURNER ROAD, TURN LEFT ONTO MAZISI KUNENE ROAD.
KHAYELISHA
HEAD NORTH ON SARNIA ROAD TOWARD LEEDS ROAD.
22 SARNIA ROAD, UMBILO, BEREA, 4075
HEAD NORTH ON SARNIA ROAD TOWARD UMBILO ROAD/R102, USE ANY LANE TO TURN SLIGHTLY RIGHT ONTO UMBILO ROAD/R102 USE THE RIGHT 2 LANES TO TURN SLIGHTLY RIGHT ONTO MAGWAZA MAPHALALA STREET/R102, TURN RIGHT ONTO ALAN PATON ROAD, TURN RIGHT ONTO SYDNEY ROAD/R102.
LOUIS BOTHA
HEAD NORTHEAST ON PRINCESS ALICE AVENUE, TURN RIGHT ONTO ALBERT DLOMO ROAD, TURN RIGHT ONTO ZK MATHEWS ROAD, TURN LEFT ONTO RICK TURNER ROAD, USE THE LEFT 2 LANES TO TURN LEFT ONTO UMBILO ROAD/R102.
JUNIPER RESIDENCE
TAKE PETER MOKABA ROAD/PETER MOKABA RIDGE, KING DINUZULU ROAD N AND ZK MATHEWS ROAD TO SPIWE ZUMA AVENUE IN UMBILO, HEAD SOUTHWEST ON PETER MOKABA ROAD/PETER MOKABA RIDGE TOWARD HARTLEY ROAD, TURN LEFT ONTO KING DINUZULU ROAD N, USE THE RIGHT 2 LANES TO TURN RIGHT ONTO BOTANIC GARDENS ROAD, CONTINUE ONTO CLEAVER ROAD, CONTINUE ONTO BULWER ROAD, CONTINUE ONTO ZK MATHEWS ROAD, AT THE ROUNDABOUT, TAKE THE 1ST EXIT ONTO SPIWE ZUMA AVENUE, TURN LEFT ONTO UMBILO ROAD/R102.
DUNSTAPLE HEIGHTS
PICK UP DUNSTAPLE HEIGHTS, 11 DUNSTAPLE CRESCENT, VIA VARSITY ROAD STOP UNIVERSITY RETURN TRIP WESTVILLE CAMPUS VIA VARSITY ROAD TO DUNSTAPLE CRESCENT, RESERVOIR HILLS.
KIES AVENUE
PICK UP KIES AVENUE, VIA HAYDEN ROAD, WHITTAKER ROAD, UMGUDULU ROAD, VARSITY ROAD STOP UNIVERSITY, RETURN TRIP UNIVERSITY VIA VARSITY DRIVE, UMGUDULU ROAD, WHITTAKER ROAD, HAYDEN ROAD TO KIES AVENUE.
UMBLO ROAD
PICK UP UMBLO ROAD, VIA LANCERS ROAD, BEREA ROAD, N3, JAN SMUTS HIGHWAY, ESSEX TERRACE, UNIVERSITY ROAD, STOP AT UNIVERSITY, RETURN TRIP UNIVERSITY ROAD, VIA ESSEX TERRACE, JAN SMUTS HIGHWAY, N3, BEREA ROAD, LANCERS ROAD TO UMBLO ROAD.
FELIX DLAMINI RD
PICK UP FELIX DLAMINI ROAD, VIA ALPINE ROAD, UMGENI ROAD, VARSITY DRIVE STOP VARSITY, RETURN TRIP VARSITY ROAD VIA UMGENI ROAD, ALPINE ROAD TO FELIX DLAMINI ROAD.
O' FLATORY ROAD
O' FLATORY ROAD VIA QUARRY ROAD TO VARSITY DRIVE STOP UNIVERSITY, RETURN UNIVERSITY VARSITY ROAD VIA QUARRY ROAD TO O' FLAHERTY ROAD.
ANTON LEMBEDE STREET
ANTON LEMBEDE STREET VIA ALLIWAL STREET, N3, JAN SMUTS HIGHWAY, ESSEX TERRACE TO VARSITY DRIVE STOP UNIVERSITY. RETURN TRIP UNIVERSITY VARSITY DRIVE VIA ESSEX TERRACE, JAN SMUTS HIGHWAY, N3, ALLIWAL STREET TO ANTON LEMBEDE STREET.
MAHATMA GANDHI STREET
MAHATMA GANDHI STREET VIA ANTON LEMBEDE STREET, N3, JAN SMUTS HIGHWAY, ESSEX TERRACE, VARSITY DRIVE TO UNIVERSITY. RETURN UNIVERSITY VARSITY DRIVE VIA ESSEX TERRACE, JAN SMUTS HIGHWAY, N3, ANTON LEMBEDE STREET TO MAHATMA GANDHI STREET.
ANTON LEMBEDE STREET
ANTON LEMBEDE STREET VIA ALLIWAL STREET, N3, JAN SMUTS HIGHWAY, ESSEX TERRACE TO VARSITY DRIVE STOP UNIVERSITY. RETURN TRIP UNIVERSITY VARSITY DRIVE VIA ESSEX TERRACE, JAN SMUTS HIGHWAY, N3, ALLIWAL STREET TO ANTON LEMBEDE STREET.
VARSITY DRIVE
START VARSITY DRIVE STOP AT UNIVERSITY. RETURN DOWN VARSITY DRIVE.
JOSEPH NDULI ROAD
START JOSEPH NDULI ROAD VIA DR YUSUFF DADDOD ROAD, DIAKONIA AVENUE, JOSEPH NTULI ROAD, N3, JAN'S SMUTS HIGHWAY, ESSEX TERRACE TO VARSITY DRIVE STOP AT UNIVERSITY. RETURN VARSITY DRIVE, ESSEX TERRACE, JAN SMUTS HIGHWAY, N3, JOSEPH NTULI, DIAKONIA AVENUE, DR YUSUFF DADDOD ROAD TO JOSEPH NDULI ROAD.
HUNT ROAD
START HUNT ROAD VIA MOORE ROAD, BEREA ROAD, N3, JAN SMUTS HIGHWAY, ESSEX TERRACE TO VARSITY DRIVE. RETURN FROM VARSITY DRIVE, VIA ESSEX TERRACE, JAN SMUTS HIGHWAY, N3, BEREA ROAD, MOORE ROAD, HUNT ROAD.
RIPPON ROAD
START RIPPON ROAD, VIA LOCKSEY DRIVE, JAN SMUTS HIGHWAY, ESSEX TERRACE TO VARSITY DRIVE. RETURN VARSITY DRIVE, ESSEX TERRACE, JAN'S SMUTS HIGHWAY, LOCKSEY DRIVE TO RIPPON ROAD.
BEATRICE STREET
START BEATRICE ST VIA N3, JAN SMUTS HIGHWAY, ESSEX TERRACE TO VARSITY DRIVE. RETURN VARSITY DRIVE VIA ESSEX TERRACE, JAN SMUTS HIGHWAY, N3 TO BEATRICE STREET.
RUTHERFORD ST
START RUTHERFORD STREET VIA, VICTORIA EMBANKMENT, JOSEPH NTULI, N3, JAN SMUTS, ESSEX TERRACE TO VARSITY DRIVE. RETURN VARSITY DRIVE VIA ESSEX TERRACE, JAN SMUTS HIGHWAY, JOSEPH NTULI, VICTORIA EMBANKMENT TO RUTHERFORD STREET.
BEREA ROAD
START BEREA ROAD, N3, JAN SMUTS HIGHWAY, ESSEX TERRACE TO VARSITY DRIVE. RETURN FROM VARSITY DRIVE, VIA ESSEX TERRACE, JAN SMUTS HIGHWAY, N3, BEREA ROAD.
HOLZNER ROAD
START HOLZNER ROAD, VIA RUDOLF ROAD, ABBOT FRANCIS ROAD TO MARIAN ROAD. RETURN FROM MARIAN ROAD VIA ABBOT FRANCIS ROAD, RUDOLF ROAD TO HOLZNER ROAD.
KINGS ROAD
START KINGS ROAD VIA CROMPTON STREET, CAVERSHAM ROAD AND FORREST ROAD TO MARIAN ROAD. RETURN MARIAN ROAD VIA FORREST ROAD, CAVERSHAM ROAD, CROMPTON STREET TO KINGS ROAD.
SCHOOL ROAD
START SCHOOL ROAD VIA JOSIAH GUMEDE STREET, CROMPTON ROAD, FORREST ROAD TO MARIANHILL ROAD. RETURN MARIANHILL ROAD VIA FORREST ROAD, CROMPTON ROAD, JOSIAH GUMED STREET TO SCHOOL ROAD.
BELLTOWER ROAD
START BELLTOWER ROAD VIA JACARANDA ROAD, NAGINA DRIVE, RICHMOND ROAD TO MARIANHILL ROAD. RETURN MARIANHILL ROAD VIA RICHMOND ROAD, NAGINA DRIVE, JACARANDA ROAD TO BELLTOWER ROAD.
MARIAN DRIVE
START MARIAN DRIVE VIA UNDERWOOD ROAD, FORREST ROAD TO MARIANHILL ROAD. RETURN MARIANHILL ROAD, FORREST ROAD, UNDERWOOD ROAD TO MARIAN DRIVE.
ANTON LEMBEDE
START ANTON LEMBEDE STREET VIA SAMORA MACHEL ROAD, PARRY ROAD, BRAM FISCHER ROAD, DAVID WEBSTER ROAD, N3, RICHMOND ROAD TO MARIANHILL ROAD. RETURN MARIANHILL ROAD, RICHMOND ROAD, N3, DAVID WEBSTER ROAD, BRAM FISCHER ROAD, PARRY ROAD, SAMORA MACHEL ROAD TO ANTON LEMBEDE ROAD.
PARRY
START PARRY ROAD, BRAM FISCHER ROAD, DAVID WEBSTER ROAD, N3, RICHMOND ROAD TO MARIANHILL ROAD. RETURN MARIANHILL ROAD, RICHMOND ROAD, N3, DAVID WEBSTER ROAD, BRAM FISCHER ROAD, PARRY ROAD.



transport

Department:
Transport
Province of KwaZulu-Natal

GAZETTE

LGKZNG20-2023-AUG

REGION: ALL

HENRY ROAD
START HENRY ROAD VIA ALPINE ROAD, N2, N3, RICHMOND ROAD TO MARIANHILL ROAD. RETURN MARIANHILL ROAD, RICHMOND ROAD, N3, N2, ALPINE ROAD, TO HENRY ROAD.
KING DINIZULU ROAD
KING DINIZULU ROAD VIA, CANTEBURY GROVE, N3, RICHMOND ROAD TO MARIANHILL ROAD. RETURN MARIANHILL ROAD VIA RICHMOND ROAD, N3, CANTEBURY ROAD, TO DINIZULU ROAD.
BEREA ROAD
START BERE ROAD VIA DR. PILELEY KASEME STREET, N3, RICHMOND ROAD TO MARIANHILL ROAD. RETURN MARIAN HILL ROAD VIA RICHMOND ROAD, N3, PILELEY KASEME STREET, BERE ROAD.
RANSHAW ROAD
START RANSHAW ROAD VIA UMBILO ROAD, BERE ROAD, N3, RICHMOND ROAD, TO MARIANHILL ROAD. RETURN MARIANHILL ROAD VIA RICHMOND ROAD, N3, BERE ROAD, UMBILO ROAD, TO RANSHAW ROAD.
WILLS ROAD
START WILLS ROAD VIA MILTON ROAD, JULIUS NYERERE ROAD, N3, RICHMOND ROAD TO MARIANHILL ROAD. RETURN MARIANHILL ROAD, VIA RICHMOND ROAD, N3, JULIUS NYERERE ROAD, MILTON ROAD TO WILLS ROAD.
DR. YUSAF DADDOO STREET
START DR. YUSAF DADDOO STREET VIA LOUISE STREET, DAVID WEBSTER ROAD, N3, RICHMOND ROAD TO MARIANHILL ROAD. RETURN MARIANHILL ROAD, RICHMOND ROAD, N3, DAVID WEBSTER ROAD, LOUISE STREET TO DR. YUSUF DADDOO STREET.
UMBLO ROAD
START UMBLO ROAD VIA ALAN PATON ROAD, DINIZULU ROAD, N3, RICHMOND ROAD TO MARIANHILL ROAD. RETURN TRIP MARIANHILL ROAD VIA RICHMOND ROAD, N3, DINIZULU DRIVE, ALAN PATON ROAD TO UMBLO ROAD.
MAHATMA GANDHI ROAD
START MAHATMA GANDHI ROAD VIA ANTON LEMBEDE STREET, STALWART SIMALENE STREET, N3, RICHMOND ROAD TO MARINHILL ROAD. RETURN MARIANHILL ROAD, RICHMOND ROAD, N3, STALWART SIMALENE STREET, ANTON LEMBEDE STREET TO MAHATMA GANDHI ROAD.
SHEARER ROAD
START SHEARER ROAD, VIA MAHATMA GANDHI ROAD, ANTON LEMBEDE STREET, STALWART SIMALENE STREET, N3, RICHMOND ROAD TO MARINHILL ROAD. RETURN MARIANHILL ROAD, RICHMOND ROAD, N3, STALWART SIMALENE STREET, ANTON LEMBEDE STREET, MAHATMA GANDHI ROAD TO SHEARER ROAD.
HOSPITAL ROAD
START HOSPITAL ROAD VIA MAHATMA GANDHI ROAD, ANTON LEMBEDE STREET, STALWART SIMALENE STREET, N3, RICHMOND ROAD TO MARINHILL ROAD. RETURN MARIANHILL ROAD, RICHMOND ROAD, N3, STALWART SIMALENE STREET, ANTON LEMBEDE STREET, MAHATMA GANDHI ROAD TO HOSPITAL ROAD.
VARSITY DRIVE
START VARSITY DRIVE VIA QUARRY ROAD, M19, CAVERSHAM ROAD, MARIANHILL ROAD. RETURN MARIANHILL ROAD VIA CAVERSHAM ROAD, M19, QUARRY ROAD TO VARSITY DRIVE.
STEVE BIKO ROAD
START STEVE BIKO ROAD VIA KING DINIZULU ROAD, N3, RICHMOND ROAD TO MARIANHILL ROAD. RETURN TRIP MARINHILL ROAD VIA RICHMOND ROAD, N3, KING DINIZULU ROAD TO STEVE BIKO ROAD.
DUNCAN BARRET ROAD
START DUNCAN BARRET ROAD VIA BALFOUR ROAD, SANDERSON STREET, JOSIAH GUMEDE ROAD, CAVERSHAM STREET TO MARIANHILL ROAD. RETURN MARIANHILL ROAD, CAVERSHAM ROAD, JOSIAH GUMEDE ROAD, SANDERSON STREET, BALFOUR ROAD TO DUNCAN BARRET ROAD.
TRIO PLACE
START TRIO PLACE, VIA BURO CRESCENT, N3, RICHMOND ROAD TO MARIANHILL ROAD. RETURN TRIP MARIANHILL ROAD, RICHMOND ROAD, N3, BURO CRESCENT TO TRIO PLACE.
NATIONALLY
FROM UNIVERSITY TO TRAVEL NATIONALLY FOR SPECIAL EVENTS WITHIN SOUTH AFRICA.



transport

Department:
Transport
Province of KwaZulu-Natal

GAZETTE

LGKZNG20-2023-AUG

REGION: ALL

1)	Application Number: APP0160535	2)	Gazette Number: LGKZNG20-2023-AUG
3)	Applicant: IKHWEZI BUS SERVICE (PTY) LTD ID NO. 1957/001045/07 Association: NOT AVAILABLE	4)	Applicant Address: ERF 4056 RESERVOIR HILLS DURBAN 4091
5)	Existing Licence Holder: NOT APPLICABLE ID NO. NOT APPLICABLE	6)	Existing Licence Holder Address: NOT APPLICABLE
7)	Type of application: NEW OPERATING LICENCE	8)	Operating Licence Number: NOTAVAILABLE
9)	Vehicle Type: OTHER	10)	1 X 0 (SEATED)
11)	Region: ETHEKWENI AND ILEMBE		
12.1	<p>KZPRERC2850538 - VARIOUS BUS ROUTES FOR IKHWEZI BUS SERVICES.</p> <p>ASMA COURT HEAD SOUTHEAST ON CRAIGHEAD PLACE TOWARD ROLAND CHAPMAN DRIVE TURN LEFT ONTO ROLAND CHAPMAN DRIVE, AT THE ROUNDABOUT, TAKE THE 3RD EXIT ONTO BLAMEY ROAD TURN LEFT TO MERGE ONTO M4 TOWARD CITY CENTRE, MERGE ONTO M4 FOLLOW M4 TO M L SULTAN ROAD IN GREYVILLE, BEREA CONTINUE STRAIGHT TO STAY ON M4 TURN LEFT ONTO ANTON LEMBEDE STREET / M4 (SIGNS FOR SMITH STREET/N3/PIETERMARITZBURG) CONTINUE STRAIGHT TO STAY ON ANTON LEMBEDE STREET /M4, USE THE RIGHT 2 LANES TO TURN RIGHT ONTO JULIUS NYERERE STREET /M4/R102 CONTINUE STRAIGHT ONTO M L SULTAN ROAD.</p> <p>PENTING PROPERTIES DAVID WEBSTER HEAD WEST ON DAVID WEBSTER STREET/M4/R102 TOWARD DR YUSUF DADOO STREET USE THE 2ND FROM THE LEFT LANE TO STAY ON DAVID WEBSTER STREET/M4/R102 USE THE RIGHT LANE TO TURN SLIGHTLY RIGHT ONTO DAVID WEBSTER STREET USE THE 2ND FROM THE RIGHT LANE TO TURN RIGHT AT THE 2ND CROSS STREET ONTO JULIUS NYERERE STREET/M4/R102 CONTINUE STRAIGHT ONTO M L SULTAN ROAD.</p> <p>HLELO PROPERTIES HEAD EAST ON MAUD MFUSI STREET TOWARD JOSEPH NDULI STREET TURN LEFT AT THE 1ST CROSS STREET ONTO JOSEPH NDULI STREET TURN LEFT ONTO ANTON LEMBEDE STREET CONTINUE STRAIGHT ONTO ANTON LEMBEDE STREET/M4 USE THE RIGHT 2 LANES TO TURN RIGHT ONTO JULIUS NYERERE STREET/M4/R102 CONTINUE STRAIGHT ONTO M L SULTAN ROAD.</p> <p>LAVINO/ VALLEY VIEW HEAD EAST ON BANFIELD CRESCENT/VALLEY VIEW ROAD TOWARD IMESON ROAD TURN RIGHT ONTO EARL HAIG ROAD CONTINUE ONTO SPRINGFIELD ROAD/M17 TURN LEFT AT OVERPORT DRIVE CONTINUE ONTO JOHN ZIKHALI ROAD TURN RIGHT ONTO MARKET ROAD, M L SULTAN ROAD WILL BE ON THE LEFT.</p> <p>MANTON, AWAMI, DOLPHIN, MAVOVO HEAD NORTHEAST ON MOUNTBATTEN DRIVE TOWARD RIDDICK AVENUE, CONTINUE ONTO QUARRY ROAD TURN RIGHT ONTO O'FLAHERTY ROAD CONTINUE ONTO SHENFIELD PLACE, CONTINUE ONTO CLARE ROAD, CONTINUE STRAIGHT ONTO RANDES ROAD CONTINUE ON N3. DRIVE TO M L SULTAN ROAD IN GREYVILLE.</p> <p>KIFT PROPERTIES HEAD NORTHEAST ON CAMBRIDGE AVENUE TOWARD ELY ROAD, TURN LEFT ONTO HANNAH ROAD TURN RIGHT AT THE 1ST CROSS STREET ONTO UMBILO ROAD/R102 USE THE RIGHT 2 LANES TO TURN SLIGHTLY RIGHT ONTO MAGWAZA MAPHALALA STREET/R102 SLIGHT LEFT ONTO MAGWAZA MAPHALALA STREET, TURN LEFT ONTO KING DINUZULU ROAD/KING DINUZULU ROAD N TURN RIGHT ONTO BOTANIC GARDENS ROAD USE THE RIGHT 2 LANES TO TURN RIGHT ONTO CHRIS NTULI ROAD USE THE LEFT 2 LANES TO TURN LEFT ONTO M L SULTAN ROAD.</p> <p>CONCOST, PHILHAVEN, VILLA & WEINEMOORE HEAD SOUTHEAST ON CHE GUEVARA ROAD TOWARD CANTERBURY GROVE, TURN LEFT ONTO UMBILO ROAD CONTINUE ONTO LANCERS ROAD USE ANY LANE TO TURN LEFT ONTO JULIUS NYERERE STREET/M4/R102 CONTINUE STRAIGHT ONTO M L SULTAN ROAD</p> <p>PEARL STAR TAKE SHEPSTONE STREET TO BAY TERRACE IN SOUTH BEACH HEAD SOUTHEAST ON MAHATMA GANDHI ROAD TURN RIGHT ONTO BELL STREET, BELL STREET TURNS RIGHT AND BECOMES SHEPSTONE STREET, DRIVE FROM MARGARET MNCADI AVENUE TO DURBAN CENTRAL USE THE LEFT 2 LANES TO TURN LEFT ONTO BAY TERRACE, USE THE LEFT 3 LANES TO TURN SLIGHTLY LEFT ONTO MARGARET MNCADI AVENUE, FOLLOW JOE SLOVO STREET TO INGCUCE ROAD/R102 FOLLOW INGCUCE ROAD TO CARLISLE STREET TURN RIGHT ONTO M L SULTAN ROAD.</p> <p>TRITION TAKE MAY STREET TO EPSOM ROAD HEAD SOUTH ON MAY STREET TOWARD FIRST AVENUE TURN LEFT AT THE 1ST CROSS STREET ONTO FIRST AVENUE CONTINUE ON EPSOM ROAD, TAKE INGCUCE ROAD TO CARLISLE STREET IN DURBAN CENTRAL, DURBAN TURN LEFT ONTO EPSOM ROAD USE THE RIGHT LANE TO TURN SLIGHTLY RIGHT ONTO UMGENI ROAD/R102 TURN RIGHT ONTO CHARLOTTE MAXEKE STREET, TURN RIGHT ONTO INGCUCE ROAD/R102 CONTINUE STRAIGHT ONTO INGCUCE ROAD, TURN LEFT ONTO CARLISLE STREET, TURN RIGHT ONTO M L SULTAN ROAD.</p> <p>ALPINE & MEDINA CONTINUE TO FELIX DLAMINI ROAD/M10, HEAD NORTHEAST, TURN RIGHT TOWARD FELIX DLAMINI ROAD/M10 TAKE M17, STEPHEN DLAMINI ROAD AND JOHN ZIKHALI ROAD TO M L SULTAN ROAD IN GREYVILLE, TURN LEFT ONTO FELIX DLAMINI ROAD/M10, TURN RIGHT ONTO HENDRY ROAD/M17, TURN RIGHT ONTO EARL HAIG ROAD/M17 TURN RIGHT ONTO STEPHEN DLAMINI ROAD TURN LEFT AT OVERPORT DRIVE CONTINUE ONTO JOHN ZIKHALI ROAD TURN RIGHT ONTO MARKET ROAD.</p> <p>MASOBIYA HEAD WEST ON MASOBIYA MDLULI STREET TOWARD ROY ROAD/SHEPSTONE STREET CONTINUE ON SHEPSTONE STREET TAKE BRAM FISCHER ROAD TO CARLISLE STREET IN DURBAN CENTRAL TURN RIGHT ONTO ROY ROAD/SHEPSTONE STREET USE THE LEFT 2 LANES TO TURN LEFT ONTO BRAM FISCHER ROAD CONTINUE ONTO DAVID WEBSTER STREET/M4/R102 USE THE 2ND FROM THE RIGHT LANE TO TURN RIGHT ONTO JOE SLOVO STREET CONTINUE ONTO INGCUCE ROAD/R102 CONTINUE STRAIGHT ONTO INGCUCE ROAD TURN LEFT ONTO CARLISLE STREET TURN RIGHT ONTO M L SULTAN ROAD.</p> <p>URBAN VIEW / EMERALD HEAD NORTHWEST ON INGCUCE ROAD/R102 TOWARD CHARLOTTE MAXEKE STREET CONTINUE STRAIGHT ONTO INGCUCE ROAD TURN LEFT ONTO CARLISLE STREET TURN RIGHT ONTO M L SULTAN ROAD.</p> <p>SMITH STREET HEAD WEST ON ANTON LEMBEDE STREET TOWARD JOE SLOVO STREET USE THE RIGHT 2 LANES TO TURN RIGHT AT THE 1ST CROSS STREET ONTO JOE SLOVO STREET CONTINUE ONTO INGCUCE ROAD/R102 CONTINUE STRAIGHT ONTO INGCUCE ROAD TURN LEFT ONTO CARLISLE STREET TURN RIGHT ONTO M L SULTAN ROAD.</p> <p>BLENHAM, MASONIC, JEWITTS TAKE PRINCE STREET TO BAY TERRACE HEAD NORTHWEST ON PRINCE STREET TOWARD MASONIC ROAD TURN LEFT ONTO RUTHERFORD STREET, DRIVE FROM MARGARET MNCADI AVENUE TO DURBAN CENTRAL CONTINUE ONTO BAY TERRACE USE THE LEFT 3 LANES TO TURN SLIGHTLY LEFT ONTO MARGARET MNCADI AVENUE, FOLLOW JOE SLOVO STREET TO INGCUCE ROAD/R102 USE THE RIGHT 2 LANES TO TURN SLIGHTLY RIGHT TOWARD JOE SLOVO STREET CONTINUE ONTO JOE SLOVO STREET FOLLOW INGCUCE ROAD TO CARLISLE STREET CONTINUE ONTO INGCUCE ROAD/R102 CONTINUE STRAIGHT ONTO INGCUCE ROAD TURN LEFT ONTO CARLISLE STREET TURN RIGHT ONTO M L SULTAN ROAD.</p> <p>CITY CABIN, MAZEPPA DRIVE FROM BAY TERRACE AND MARGARET MNCADI AVENUE TO DURBAN CENTRAL HEAD EAST ON DR LANGALIBALELE DUBE STREET TOWARD ROBIN LANE, TURN RIGHT ONTO MORGE LANE TURN RIGHT ONTO BAY TERRACE USE THE LEFT 3 LANES TO TURN SLIGHTLY LEFT ONTO MARGARET MNCADI AVENUE FOLLOW JOE SLOVO STREET TO INGCUCE ROAD/R102 USE THE RIGHT 2 LANES TO TURN SLIGHTLY RIGHT TOWARD JOE SLOVO STREET CONTINUE ONTO JOE SLOVO STREET FOLLOW INGCUCE ROAD TO CARLISLE STREET CONTINUE ONTO INGCUCE ROAD/R102 CONTINUE STRAIGHT ONTO INGCUCE ROAD TURN LEFT ONTO CARLISLE STREET TURN RIGHT ONTO M L SULTAN ROAD.</p> <p>STERLING HEAD WEST ON CARLISLE ST TOWARD CROSS STREET TURN RIGHT ONTO M L SULTAN ROAD.</p> <p>RENAISSANCE HEAD WEST ON MAUD MFUSI STREET TOWARD LELLOS PASSAGE TURN RIGHT ONTO JOSEPH NDULI STREET TURN LEFT ONTO ANTON LEMBEDE</p>		



transport

Department:
Transport
Province of KwaZulu-Natal

GAZETTE

LGKZNG20-2023-AUG

REGION: ALL

STREET CONTINUE STRAIGHT ONTO ANTON LEMBEDE STREET/M4 USE THE RIGHT 2 LANES TO TURN RIGHT ONTO JULIUS NYERERE STREET/M4/R102 CONTINUE STRAIGHT ONTO M L SULTAN ROAD.

505 ANTON LEMBEDE

HEAD WEST ON ANTON LEMBEDE STREET TOWARD ALEXANDRA STREET CONTINUE STRAIGHT ONTO ANTON LEMBEDE STREET/M4 USE THE RIGHT 2 LANES TO TURN RIGHT ONTO JULIUS NYERERE STREET/M4/R102 CONTINUE STRAIGHT ONTO M L SULTAN ROAD.

JOE SLOVO

HEAD NORTH ON JOE SLOVO ST TOWARD DENIS HURLEY STREET CONTINUE ONTO INGCUCE ROAD/R102 CONTINUE STRAIGHT ONTO INGCUCE ROAD TURN LEFT ONTO CARLISLE STREET TURN RIGHT ONTO M L SULTAN ROAD.

EMDUBANI

HEAD NORTH ON STALWART SIMELANE STREET/M4 TOWARD KINGSMEAD WAY TURN LEFT ONTO KINGSMEAD WAY CONTINUE ON MASABALALA YENGWA AVENUE/M12, TAKE M4 AND INGCUCE ROAD TO CARLISLE STREET IN DURBAN CENTRAL TURN LEFT ONTO MASABALALA YENGWA AVENUE/M12 CONTINUE ONTO WALNUT ROAD USE THE RIGHT 2 LANES TO TURN RIGHT ONTO BRAM FISCHER ROAD/M4 USE THE 2ND FROM THE RIGHT LANE TO TURN RIGHT ONTO JOE SLOVO STREET CONTINUE ONTO INGCUCE ROAD/R102 CONTINUE STRAIGHT ONTO INGCUCE ROAD TURN LEFT ONTO CARLISLE STREET TURN RIGHT ONTO M L SULTAN ROAD

ST GERAN

TAKE LOCKSLEY DR TO JAN SMUTS HWY/KING CETHSWAYO HIGHWAY IN SHERWOOD, DURBAN HEAD SOUTHWEST ON RIPPOON ROAD TOWARD BAZLEY AVENUE CONTINUE ONTO LOCKSLEY DRIVE TAKE N3 TO CHRIS NTULI ROAD IN BEREA. EXIT FROM N3 TURN LEFT ONTO JAN SMUTS HIGHWAY/KING CETHSWAYO HIGHWAY USE THE LEFT LANE TO MERGE ONTO N3 VIA THE RAMP TO CITY/STAD, EXIT ONTO CHRIS NTULI ROAD, DRIVE TO M L SULTAN ROAD IN GREYVILLE, MERGE ONTO CHRIS NTULI ROAD, USE THE LEFT 2 LANES TO TURN LEFT ONTO M L SULTAN ROAD.

RIDE MZANZI, BIG GULF, HOFFMAN

GET ON N3 IN ASHLEY FROM RICHMOND ROAD/M1 HEAD SOUTHEAST TOWARD STOCKVILLE ROAD TURN LEFT ONTO STOCKVILLE ROAD TURN LEFT AT THE 1ST CROSS STREET ONTO RICHMOND ROAD/M1 USE THE RIGHT 2 LANES TO TURN RIGHT TO MERGE ONTO N3 TOWARD DURBAN, FOLLOW N3 TO CHRIS NTULI ROAD IN BEREA, EXIT FROM N3, MERGE ONTO N3 KEEP RIGHT TO STAY ON N3, EXIT ONTO CHRIS NTULI ROAD DRIVE TO M L SULTAN ROAD IN GREYVILLE, MERGE ONTO CHRIS NTULI ROAD USE THE LEFT 2 LANES TO TURN LEFT ONTO M L SULTAN ROAD.

HENWOOD 7TH AVE

HEAD SOUTHWEST ON SEVENTH AVENUE TOWARD MITCHELL CRESCENT, TURN RIGHT AT THE 1ST CROSS STREET ONTO MITCHELL CRESCENT, TURN LEFT ONTO AVONDALE ROAD, TURN LEFT ONTO JOHN ZIKHALI ROAD, TURN RIGHT ONTO MARKET ROAD, M L SULTAN WILL BE ON THE LEFT.

GREENWOOD PARK

TAKE PARK STATION ROAD AND MIMOSA ROAD TO CHRIS HANI ROAD/R102 IN GREENWOOD PARK HEAD NORTHEAST ON SANDERSON PLACE TOWARD PARK STATION ROAD TURN RIGHT ONTO PARK STATION ROAD SLIGHT RIGHT ONTO MIMOSA ROAD FOLLOW R102 TO SANDILE THUSI ROAD/M17 IN GREYVILLE, BEREA TURN RIGHT ONTO CHRIS HANI ROAD/R102 CONTINUE STRAIGHT TO STAY ON CHRIS HANI ROAD/R102 KEEP LEFT TO CONTINUE ON UMGENI ROAD/R102 CONTINUE ON SANDILE THUSI ROAD/M17. TAKE GLADYS MANZI ROAD TO M L SULTAN ROAD TURN RIGHT ONTO SANDILE THUSI ROAD/M17 TURN LEFT ONTO LILIAN NGOYI ROAD CONTINUE ONTO STREET MARYS AVENUE AT THE ROUNDABOUT, TAKE THE 2ND EXIT ONTO GLADYS MANZI ROAD TURN LEFT ONTO MARKET ROAD.

INDATSHANA

HEAD NORTH ON JOSEPH NDULI STREET TOWARD N3, USE THE 2ND FROM THE LEFT LANE TO TURN LEFT ONTO DAVID WEBSTER STREET/M4/R102, USE THE RIGHT LANE TO TURN SLIGHTLY RIGHT ONTO DAVID WEBSTER STREET, USE THE 2ND FROM THE RIGHT LANE TO TURN RIGHT AT THE 2ND CROSS STREET ONTO JULIUS NYERERE STREET/M4/R102 CONTINUE STRAIGHT ONTO M L SULTAN ROAD.

ABC CHAMBERS

HEAD NORTH ON JOE SLOVO STREET TOWARD DR PIXLEY KASEME STREET CONTINUE ONTO INGCUCE ROAD/R102 CONTINUE STRAIGHT ONTO INGCUCE ROAD, TURN LEFT ONTO CARLISLE STREET, TURN RIGHT ONTO M L SULTAN ROAD.

RWZ PROPS

HEAD EAST ON ISMAIL C MEER STREET TOWARD INGCUCE ROAD, TURN LEFT AT THE 1ST CROSS STREET ONTO INGCUCE ROAD, TURN LEFT ONTO CARLISLE STREET, TURN RIGHT ONTO M L SULTAN ROAD.

MC ARTHUR

HEAD EAST ON MAUD MFUSI STREET TOWARD JOSEPH NDULI STREET, TURN LEFT AT THE 1ST CROSS STREET ONTO JOSEPH NDULI STREET, SLIGHT LEFT TO STAY ON JOSEPH NDULI STREET, USE THE LEFT LANE TO TURN RIGHT ONTO JOHANNES NKOSI STREET/M4/R102 TURN LEFT ONTO CROSS STREET, TURN LEFT ONTO CARLISLE STREET TURN RIGHT ONTO M L SULTAN ROAD.

DAVERNPORT

HEAD NORTHEAST ON YORK AVE TOWARD CLARK ROAD, TURN LEFT ONTO CLARK ROAD, TURN RIGHT ONTO CLEAVER ROAD CONTINUE ONTO BOTANIC GARDENS ROAD, USE THE RIGHT 2 LANES TO TURN RIGHT ONTO CHRIS NTULI ROAD USE THE LEFT 2 LANES TO TURN LEFT ONTO M L SULTAN ROAD.

SHERWOOD

TAKE HUGO ROAD AND RANGLES ROAD TO N3 HEAD SOUTHEAST ON HUGO ROAD TOWARD EVERTON ROAD, TURN RIGHT ONTO EVERTON ROAD TURN RIGHT ONTO WATERFALL ROAD TURN LEFT ONTO RANGLES ROAD, FOLLOW N3 TO CHRIS NTULI ROAD, EXIT FROM N3, MERGE ONTO N3, EXIT ONTO CHRIS NTULI ROAD, DRIVE TO M L SULTAN ROAD IN GREYVILLE, MERGE ONTO CHRIS NTULI ROAD, USE THE LEFT 2 LANES TO TURN LEFT ONTO M L SULTAN ROAD.

BAYSIDE

HEAD WEST ON MONTY NAICKER ROAD TOWARD MARK LANE TURN RIGHT ONTO JOE SLOVO STREET, CONTINUE ONTO INGCUCE ROAD/R102 CONTINUE STRAIGHT ONTO INGCUCE ROAD, TURN LEFT ONTO CARLISLE STREET, TURN RIGHT ONTO M L SULTAN ROAD.

ROYAL O'FLAHERTY

HEAD SOUTH ON O'FLAHERTY ROAD TOWARD HULSTON ROAD, CONTINUE ONTO SHENFIELD PLACE, CONTINUE ONTO CLARE ROAD, CONTINUE STRAIGHT ONTO RANGLES ROAD, CONTINUE ON N3, DRIVE TO M L SULTAN ROAD IN GREYVILLE.

TRIO, MVILA, MBONAMBI, BRAZILIA, DR ZWANE

FOLLOW BARTLE ROAD AND STELLAWOOD ROAD TO UMBILO ROAD/R102 HEAD SOUTHEAST ON PROSPECT ROAD TOWARD BARTLE ROAD TURN LEFT ONTO BARTLE ROAD, TURN RIGHT ONTO STELLAWOOD ROAD, TURN LEFT ONTO UMBILO ROAD/R102, CONTINUE ON UMBILO ROAD TO GREYVILLE CONTINUE STRAIGHT ONTO UMBILO ROAD CONTINUE ONTO LANCERS ROAD, USE ANY LANE TO TURN LEFT ONTO JULIUS NYERERE STREET/M4/R102 CONTINUE STRAIGHT ONTO M L SULTAN ROAD.

UNICITY

TAKE SHEPSTONE STREET AND BRAM FISCHER ROAD TO CARLISLE STREET IN DURBAN CENTRAL HEAD EAST ON DR PIXLEY KASEME STREET TOWARD FAREWELL ROAD/SHEPSTONE STREET TURN LEFT AT THE 1ST CROSS STREET ONTO FAREWELL ROAD/SHEPSTONE STREET USE THE LEFT 2 LANES TO TURN LEFT ONTO BRAM FISCHER ROAD CONTINUE ONTO DAVID WEBSTER STREET/M4/R102 USE THE 2ND FROM THE RIGHT LANE TO TURN RIGHT ONTO JOE SLOVO STREET CONTINUE ONTO INGCUCE ROAD/R102 CONTINUE STRAIGHT ONTO INGCUCE ROAD, TURN LEFT ONTO CARLISLE STREET, TURN RIGHT ONTO M L SULTAN ROAD.

KINGSTON RES

TAKE DIAKONIA AVENUE TO MAYDON ROAD IN ALBERT PARK HEAD SOUTH ON PARK STREET TOWARD COLLEGE LANE TURN RIGHT ONTO DIAKONIA AVENUE FOLLOW SYDNEY ROAD/R102 AND RICK TURNER ROAD TO MAZISI KUNENE ROAD IN BEREA CONTINUE ONTO MAYDON ROAD TURN RIGHT ONTO MARGARET MNCADI AVENUE CONTINUE ONTO CHE GUEVARA ROAD USE THE LEFT 2 LANES TO TURN LEFT ONTO SYDNEY ROAD/R102 TURN RIGHT ONTO RICK TURNER ROAD TURN RIGHT ONTO MAZISI KUNENE ROAD.

SAN SABIL & ADDINGTON

TAKE SHEPSTONE STREET TO BAY TERRACE HEAD SOUTHWEST ON MASONIC ROAD TOWARD MAHATMA GANDHI ROAD, TURN LEFT ONTO MAHATMA GANDHI ROAD, TURN RIGHT ONTO SHEPSTONE STREET FOLLOW MARGARET MNCADI AVENUE, SYDNEY ROAD/R102 AND RICK TURNER ROAD TO MAZISI KUNENE ROAD IN BEREA USE THE LEFT 2 LANES TO TURN LEFT ONTO BAY TERRACE, USE THE LEFT 3 LANES TO TURN SLIGHTLY LEFT ONTO MARGARET MNCADI AVENUE, KEEP RIGHT TO STAY ON MARGARET MNCADI AVENUE, CONTINUE ONTO CHE GUEVARA ROAD USE THE LEFT 2 LANES TO TURN LEFT ONTO SYDNEY ROAD/R102, TURN RIGHT ONTO RICK TURNER ROAD, TURN RIGHT ONTO MAZISI KUNENE ROAD.

LANDMARK & HERMITAGE

TAKE SHEPSTONE STREET, BRAM FISCHER ROAD, DAVID WEBSTER STREET/M4/R102, N3, ... AND PRINCESS ALICE AVENUE TO MAZISI KUNENE ROAD IN BEREA, HEAD EAST ON WEST STREET TOWARD FAREWELL ROAD/SHEPSTONE STREET, TURN LEFT AT THE 1ST CROSS STREET ONTO FAREWELL ROAD/SHEPSTONE STREET USE THE LEFT 2 LANES TO TURN LEFT ONTO BRAM FISCHER ROAD CONTINUE ONTO DAVID WEBSTER STREET/M4/R102, KEEP RIGHT TO STAY ON DAVID WEBSTER STREET/M4/R102, USE ANY LANE TO MERGE ONTO N3 VIA THE RAMP TO PIETERMARITZBURG TAKE EXIT 3 TOWARD BEREA ROAD (S)/M13, MERGE ONTO KING DINUZULU ROAD/KING DINUZULU ROAD, USE THE LEFT LANE TO STAY ON KING DINUZULU ROAD/KING DINUZULU ROAD N, TURN LEFT ONTO MAZISI KUNENE ROAD, SLIGHT LEFT ONTO LAMONT ROAD, CONTINUE ONTO PRINCESS ALICE



transport

Department:
Transport
Province of KwaZulu-Natal

GAZETTE

LGKZNG20-2023-AUG

REGION: ALL

AVENUE, TURN RIGHT ONTO RICK TURNER ROAD, TURN RIGHT ONTO MAZISI KUNENE ROAD.
340 UMBILO & ESCOMBE
HEAD NORTHEAST ON UMBILO ROAD TOWARD ALAN PATON ROAD, DESTINATION WILL BE ON THE RIGHT
29 UMBILO ROAD
HEAD NORTHEAST ON UMBILO ROAD TOWARD KING DINUZULU ROAD/KING DINUZULU ROAD, TURN LEFT AT THE 1ST CROSS STREET ONTO KING DINUZULU ROAD, TURN LEFT ONTO CLEAVER ROAD CONTINUE ONTO BULWER ROAD, CONTINUE ONTO ZK MATHEWS ROAD, TURN RIGHT ONTO RICK TURNER ROAD, TURN RIGHT ONTO MAZISI KUNENE ROAD.
98 UMBILO & BEREA COVE
HEAD NORTHEAST ON UMBILO ROAD TOWARD CHE GUEVARA ROAD, TURN LEFT ONTO KING DINUZULU ROAD, DESTINATION WILL BE ON THE LEFT.
155 KING DINUZULU ROAD (SOUTH) BULWER, BEREA, 4083
HEAD NORTHWEST ON KING DINUZULU ROAD TOWARD CANTERBURY GROVE, TURN LEFT ONTO CLEAVER ROAD CONTINUE ONTO BULWER ROAD, CONTINUE ONTO ZK MATHEWS ROAD, TURN RIGHT ONTO RICK TURNER ROAD, TURN RIGHT ONTO MAZISI KUNENE ROAD.
ENTERPRISE
HEAD NORTHEAST ON SAMORA MACHEL STREET TOWARD SAMORA MACHEL STREET, FOLLOW M4 AND R102 TO RICK TURNER ROAD IN CONGELA, TURN LEFT ONTO BRAM FISCHER ROAD/M4, USE THE LEFT LANE TO CONTINUE ON DAVID WEBSTER STREET/M4/R102, CONTINUE STRAIGHT ONTO MARKET STREET/M4/R102, USE THE RIGHT 2 LANES TO TURN SLIGHTLY RIGHT ONTO MARKET STREET/R102 USE THE MIDDLE LANE TO TURN RIGHT ONTO ANTON LEMBEDE STREET/M4/R102 USE THE LEFT LANES TO TURN SLIGHTLY LEFT ONTO SYDNEY ROAD/R102, FOLLOW RICK TURNER ROAD TO MAZISI KUNENE ROAD IN BEREA, TURN RIGHT ONTO RICK TURNER ROAD, TURN RIGHT ONTO MAZISI KUNENE ROAD.
WESTPARK
HEAD NORTHEAST ON WEST ROAD TOWARD CRESCENT STREET SHARP LEFT ONTO CRESCENT STREET, TURN LEFT ONTO FELIX DLAMINI ROAD/M10, USE THE RIGHT 2 LANES TO TURN RIGHT ONTO JAN SMUTS HIGHWAY/KING CETSHWAYO HIGHWAY/M10, SLIGHT LEFT ONTO VUSI MZIMELA ROAD/M10, TURN LEFT ONTO RICK TURNER ROAD, TURN LEFT ONTO MAZISI KUNENE ROAD.
RESERVOIR HEIGHTS
HEAD SOUTHWEST ON HALPIN AVENUE TOWARD DUNKELD ROAD/MOUNTBATTEN DRIVE, CONTINUE ON MOUNTBATTEN DRIVE, TAKE N2 AND VUSI MZIMELA ROAD/M10 TO MAZISI KUNENE ROAD IN BEREA, SHARP LEFT ONTO DUNKELD ROAD/MOUNTBATTEN DRIVE, USE ANY LANE TO TURN LEFT TO MERGE ONTO M19, TURN RIGHT, TAKE THE RAMP ONTO N2, TAKE EXIT 161 TOWARD SOLOMON MAHLANGU DRIVE/M7, USE THE LEFT 2 LANES TO TURN LEFT ONTO SOLOMON MAHLANGU DRIVE/M7 (SIGNS FOR BLUFF/EDWIN SWALES V C DRIVE), TURN LEFT ONTO BELLAIR ROAD/VUSI MZIMELA ROAD/M10, TURN RIGHT ONTO RICK TURNER ROAD, TURN LEFT ONTO MAZISI KUNENE ROAD.
ACUTT STREET
HEAD SOUTH ON ACUTT STREET TOWARD MARGARET MNCADI AVENUE, FOLLOW MARGARET MNCADI AVENUE, SYDNEY ROAD/R102 AND RICK TURNER ROAD TO MAZISI KUNENE ROAD IN BEREA, TURN LEFT ONTO MARGARET MNCADI AVENUE, MAKE A U-TURN AT SAMORA MACHEL STREET, KEEP RIGHT TO STAY ON MARGARET MNCADI AVENUE, CONTINUE ONTO CHE GUEVARA ROAD, USE THE LEFT 2 LANES TO TURN LEFT ONTO SYDNEY ROAD/R102, TURN RIGHT ONTO RICK TURNER ROAD, TURN RIGHT ONTO MAZISI KUNENE ROAD.
CAMDEN
HEAD NORTH ON CAMDEN AVENUE TOWARD CLARK ROAD, TURN LEFT ONTO CLARK ROAD, TURN LEFT ONTO MAZISI KUNENE ROAD, SLIGHT LEFT ONTO LAMONT ROAD, CONTINUE ONTO PRINCESS ALICE AVENUE, TURN RIGHT ONTO RICK TURNER ROAD, TURN RIGHT ONTO MAZISI KUNENE ROAD.
KINROSS
HEAD NORTH ON PERCY OSBORN ROAD TOWARD INNES ROAD, FOLLOW INNES ROAD AND MUSGRAVE ROAD TO LENA AHRENS ROAD IN BULWER, TURN LEFT ONTO LENA AHRENS ROAD, TURN RIGHT ONTO RICK TURNER ROAD, TURN RIGHT ONTO MAZISI KUNENE ROAD.
ASPARA
TAKE INGCUCE ROAD TO DAVID WEBSTER STREET/M4/R102, HEAD EAST ON BERTHA MKHIZE STREET TOWARD INGCUCE ROAD, TURN LEFT AT THE 1ST CROSS STREET ONTO INGCUCE ROAD, TAKE N3, MAZISI KUNENE ROAD AND PRINCESS ALICE AVENUE TO MAZISI KUNENE ROAD IN BEREA, TURN LEFT ONTO DAVID WEBSTER STREET/M4/R102, KEEP RIGHT TO STAY ON DAVID WEBSTER STREET/M4/R102, USE ANY LANE TO MERGE ONTO N3 VIA THE RAMP TO PIETERMARITZBURG, TAKE EXIT 3 TOWARD BEREA ROAD (S)/M13, MERGE ONTO KING DINUZULU ROAD/KING DINUZULU ROAD N, USE THE LEFT LANE TO STAY ON KING DINUZULU ROAD/KING DINUZULU ROAD, TURN LEFT ONTO MAZISI KUNENE ROAD, SLIGHT LEFT ONTO LAMONT ROAD, CONTINUE ONTO PRINCESS ALICE AVENUE, TURN RIGHT ONTO RICK TURNER ROAD, TURN RIGHT ONTO MAZISI KUNENE ROAD.
VICTORIA
TAKE INGCUCE ROAD TO DAVID WEBSTER STREET/M4/R102, HEAD EAST ON BERTHA MKHIZE STREET TOWARD INGCUCE ROAD, TURN LEFT AT THE 1ST CROSS STREET ONTO INGCUCE ROAD, TAKE N3, MAZISI KUNENE ROAD AND PRINCESS ALICE AVENUE TO MAZISI KUNENE ROAD IN BEREA, TURN LEFT ONTO DAVID WEBSTER STREET/M4/R102, KEEP RIGHT TO STAY ON DAVID WEBSTER STREET/M4/R102, USE ANY LANE TO MERGE ONTO N3 VIA THE RAMP TO PIETERMARITZBURG, TAKE EXIT 3 TOWARD BEREA ROAD (S)/M13, MERGE ONTO KING DINUZULU ROAD/KING DINUZULU ROAD N, USE THE LEFT LANE TO STAY ON KING DINUZULU ROAD/KING DINUZULU ROAD, TURN LEFT ONTO MAZISI KUNENE ROAD, SLIGHT LEFT ONTO LAMONT ROAD, CONTINUE ONTO PRINCESS ALICE AVENUE, TURN RIGHT ONTO RICK TURNER ROAD, TURN RIGHT ONTO MAZISI KUNENE ROAD.
MAYVILLE & ALCOCK
HEAD NORTHWEST ON CHARLES STRACHAN ROAD TOWARD JAN SMUTS HIGHWAY/KING CETSHWAYO HIGHWAY, SHARP RIGHT ONTO JAN SMUTS HIGHWAY/KING CETSHWAYO HIGHWAY, TURN LEFT ONTO ROBINSON PLACE, TURN LEFT ONTO ALCOCK CRESCENT.
ALCOCK CRESCENT, MUSGRAVE, BEREA, 4001
TAKE ALCOCK CRESCENT TO JAN SMUTS HIGHWAY/KING CETSHWAYO HIGHWAY, TAKE MARY THIPHE STREET AND RICK TURNER ROAD TO MAZISI KUNENE ROAD, TURN LEFT ONTO MAZISI KUNENE ROAD.
GREENFIELDS
HEAD SOUTH ON RANGLES ROAD TOWARD MOSES KOTANE ROAD, KEEP RIGHT TO CONTINUE ON WATERFALL ROAD, TURN LEFT ONTO JAN SMUTS HIGHWAY/KING CETSHWAYO HIGHWAY/M10, TURN RIGHT ONTO VUSI MZIMELA ROAD/M10, TURN LEFT ONTO RICK TURNER ROAD, TURN LEFT ONTO MAZISI KUNENE ROAD.
SEABOARD
TAKE MARGARET MNCADI AVENUE, SYDNEY ROAD/R102 AND RICK TURNER ROAD TO MAZISI KUNENE ROAD IN BEREA, HEAD SOUTH ON MAHATMA GANDHI ROAD TOWARD TYZACK STREET, USE THE RIGHT 2 LANES TO TURN RIGHT ONTO ANTON LEMBEDE STREET, TURN LEFT ONTO CATO STREET, USE THE LEFT 2 LANES TO TURN RIGHT ONTO BAY TERRACE, USE THE LEFT 3 LANES TO TURN SLIGHTLY LEFT ONTO MARGARET MNCADI AVENUE, KEEP RIGHT TO STAY ON MARGARET MNCADI AVENUE, CONTINUE ONTO CHE GUEVARA ROAD, USE THE LEFT 2 LANES TO TURN LEFT ONTO SYDNEY ROAD/R102, TURN RIGHT ONTO RICK TURNER ROAD, TURN RIGHT ONTO MAZISI KUNENE ROAD.
VAUSE ROAD
HEAD SOUTHWEST ON STEPHEN DLAMINI ROAD TOWARD ST THOMAS ROAD, TURN RIGHT ONTO ST THOMAS ROAD, CONTINUE ON PETER MOKABA ROAD/PETER MOKABA RIDGE, TAKE MARY THIPHE STREET AND RICK TURNER ROAD TO MAZISI KUNENE ROAD, TURN LEFT ONTO PETER MOKABA ROAD/PETER MOKABA RIDGE, TURN RIGHT ONTO JAN SMUTS HIGHWAY/KING CETSHWAYO HIGHWAY, TURN LEFT ONTO BIDSTON ROAD, TURN RIGHT ONTO OWEN AVENUE, OWEN AVE TURN SLIGHTLY LEFT AND BECOMES MARY THIPHE STREET, TURN LEFT ONTO KALANDEN ROAD, TURN LEFT ONTO RICK TURNER ROAD, TURN LEFT ONTO MAZISI KUNENE ROAD.
DERBY
HEAD WEST ON DERBY STREET TOWARD GLADYS MANZI ROAD, TAKE BOTANIC GARDENS ROAD, BULWER ROAD, ZK MATHEWS ROAD AND RICK TURNER ROAD TO MAZISI KUNENE ROAD IN BEREA, USE ANY LANE TO TURN SLIGHTLY LEFT ONTO GLADYS MANZI ROAD/LOUISE LANE, CONTINUE ONTO JOHN ZIKHALI ROAD, TURN LEFT ONTO EDITH BENSON CRESCENT, EDITH BENSON CRESCENT TURN SLIGHTLY RIGHT AND BECOMES BOTANIC GARDENS ROAD, CONTINUE ONTO CLEAVER ROAD, CONTINUE ONTO BULWER ROAD, CONTINUE ONTO ZK MATHEWS ROAD, TURN RIGHT ONTO RICK TURNER ROAD, TURN RIGHT ONTO MAZISI KUNENE ROAD.
CARLISLE
HEAD WEST ON CARLISLE STREET TOWARD ISMAIL C MEER STREET, TURN LEFT ONTO MARKET ROAD, USE THE RIGHT 2 LANES TO TURN SLIGHTLY RIGHT ONTO MARKET STREET/R102, USE THE MIDDLE LANE TO TURN RIGHT ONTO ANTON LEMBEDE STREET/M4/R102, USE THE LEFT LANES TO TURN SLIGHTLY LEFT ONTO SYDNEY ROAD/R102, TURN RIGHT ONTO RICK TURNER ROAD, TURN RIGHT ONTO MAZISI KUNENE ROAD.
TREVOR COURT
TAKE DOON ROAD TO BLUFF ROAD IN CLAIRWOOD, DURBAN, HEAD NORTH ON BRIGHTON ROAD TOWARD WINCHELSEA AVENUE, TURN RIGHT ONTO DOON ROAD, TAKE SOLOMON MAHLANGU DRIVE/M7 AND UMBILO ROAD/R102 TO MAZISI KUNENE ROAD IN BEREA, TURN RIGHT ONTO BLUFF ROAD, USE THE LEFT 2 LANES TO TURN LEFT ONTO SOLOMON MAHLANGU DRIVE/M7, USE THE LEFT 2 LANES TO TURN LEFT ONTO THE RAMP TO UMBILO



transport

Department:
Transport
Province of KwaZulu-Natal

GAZETTE

LGKZNG20-2023-AUG

REGION: ALL

ROAD/R102, CONTINUE ONTO UMBILO ROAD/R102, TURN LEFT ONTO RICK TURNER ROAD, TURN RIGHT ONTO MAZISI KUNENE ROAD.
NEW COMPLEX
HEAD NORTHEAST ON SAVAGE STREET TOWARD GROSVENOR ROAD, TURN RIGHT ONTO GROSVENOR ROAD, TURN RIGHT ONTO RICK TURNER ROAD, TURN LEFT ONTO MAZISI KUNENE ROAD.
WAKESLEIGH
HEAD NORTHEAST ON WAKESLEIGH ROAD/M10 TOWARD CLIFFVIEW ROAD, TURN RIGHT ONTO RICK TURNER ROAD, TURN LEFT ONTO MAZISI KUNENE ROAD.
276 BRICKFIELD ROAD
HEAD SOUTH ON FELIX DLAMINI ROAD/M10 TOWARD CHERRY AVENUE, USE THE RIGHT 2 LANES TO TURN RIGHT ONTO JAN SMUTS HIGHWAY/KING CETSHTWAYO HIGHWAY/M10, SLIGHT LEFT ONTO VUSI MZIMELA ROAD/M10, TURN LEFT ONTO RICK TURNER ROAD, TURN LEFT ONTO MAZISI KUNENE ROAD.
KHAYELISHA
HEAD NORTH ON SARNIA ROAD TOWARD LEEDS ROAD.
22 SARNIA ROAD, UMBILO, BEREA, 4075
HEAD NORTH ON SARNIA ROAD TOWARD UMBILO ROAD/R102, USE ANY LANE TO TURN SLIGHTLY RIGHT ONTO UMBILO ROAD/R102 USE THE RIGHT 2 LANES TO TURN SLIGHTLY RIGHT ONTO MAGWAZA MAPHALALA STREET/R102, TURN RIGHT ONTO ALAN PATON ROAD, TURN RIGHT ONTO SYDNEY ROAD/R102.
LOUIS BOTHA
HEAD NORTHEAST ON PRINCESS ALICE AVENUE, TURN RIGHT ONTO ALBERT DLOMO ROAD, TURN RIGHT ONTO ZK MATHEWS ROAD, TURN LEFT ONTO RICK TURNER ROAD, USE THE LEFT 2 LANES TO TURN LEFT ONTO UMBILO ROAD/R102.
JUNIPER RESIDENCE
TAKE PETER MOKABA ROAD/PETER MOKABA RIDGE, KING DINUZULU ROAD N AND ZK MATHEWS ROAD TO SPIWE ZUMA AVENUE IN UMBILO, HEAD SOUTHWEST ON PETER MOKABA ROAD/PETER MOKABA RIDGE TOWARD HARTLEY ROAD, TURN LEFT ONTO KING DINUZULU ROAD N, USE THE RIGHT 2 LANES TO TURN RIGHT ONTO BOTANIC GARDENS ROAD, CONTINUE ONTO CLEAVER ROAD, CONTINUE ONTO BULWER ROAD, CONTINUE ONTO ZK MATHEWS ROAD, AT THE ROUNDABOUT, TAKE THE 1ST EXIT ONTO SPIWE ZUMA AVENUE, TURN LEFT ONTO UMBILO ROAD/R102.
DUNSTAPLE HEIGHTS
PICK UP DUNSTAPLE HEIGHTS, 11 DUNSTAPLE CRESCENT, VIA VARSITY ROAD STOP UNIVERSITY RETURN TRIP WESTVILLE CAMPUS VIA VARSITY ROAD TO DUNSTAPLE CRESCENT, RESERVOIR HILLS.
KIES AVENUE
PICK UP KIES AVENUE, VIA HAYDEN ROAD, WHITTAKER ROAD, UMGUDULU ROAD, VARSITY ROAD STOP UNIVERSITY, RETURN TRIP UNIVERSITY VIA VARSITY DRIVE, UMGUDULU ROAD, WHITTAKER ROAD, HAYDEN ROAD TO KIES AVENUE.
UMBLO ROAD
PICK UP UMBILO ROAD, VIA LANCERS ROAD, BEREA ROAD, N3, JAN SMUTS HIGHWAY, ESSEX TERRACE, UNIVERSITY ROAD, STOP AT UNIVERSITY, RETURN TRIP UNIVERSITY ROAD, VIA ESSEX TERRACE, JAN SMUTS HIGHWAY, N3, BEREA ROAD, LANCERS ROAD TO UMBILO ROAD.
FELIX DLAMINI RD
PICK UP FELIX DLAMINI ROAD, VIA ALPINE ROAD, UMGENI ROAD, VARSITY DRIVE STOP VARSITY, RETURN TRIP VARSITY ROAD VIA UMGENI ROAD, ALPINE ROAD TO FELIX DLAMINI ROAD.
O' FLATORY ROAD
O' FLATORY ROAD VIA QUARRY ROAD TO VARSITY DRIVE STOP UNIVERSITY, RETURN UNIVERSITY VARSITY ROAD VIA QUARRY ROAD TO O' FLAHERTY ROAD.
ANTON LEMBEDE STREET
ANTON LEMBEDE STREET VIA ALLIWAL STREET, N3, JAN SMUTS HIGHWAY, ESSEX TERRACE TO VARSITY DRIVE STOP UNIVERSITY. RETURN TRIP UNIVERSITY VARSITY DRIVE VIA ESSEX TERRACE, JAN SMUTS HIGHWAY, N3, ALLIWAL STREET TO ANTON LEMBEDE STREET.
MAHATMA GANDHI STREET
MAHATMA GANDHI STREET VIA ANTON LEMBEDE STREET, N3, JAN SMUTS HIGHWAY, ESSEX TERRACE, VARSITY DRIVE TO UNIVERSITY. RETURN UNIVERSITY VARSITY DRIVE VIA ESSEX TERRACE, JAN SMUTS HIGHWAY, N3, ANTON LEMBEDE STREET TO MAHATMA GANDHI STREET.
ANTON LEMBEDE STREET
ANTON LEMBEDE STREET VIA ALLIWAL STREET, N3, JAN SMUTS HIGHWAY, ESSEX TERRACE TO VARSITY DRIVE STOP UNIVERSITY. RETURN TRIP UNIVERSITY VARSITY DRIVE VIA ESSEX TERRACE, JAN SMUTS HIGHWAY, N3, ALLIWAL STREET TO ANTON LEMBEDE STREET.
VARSITY DRIVE
START VARSITY DRIVE STOP AT UNIVERSITY. RETURN DOWN VARSITY DRIVE.
JOSEPH NDULI ROAD
START JOSEPH NDULI ROAD VIA DR YUSUFF DADDOD ROAD, DIAKONIA AVENUE, JOSEPH NTULI ROAD, N3, JAN'S SMUTS HIGHWAY, ESSEX TERRACE TO VARSITY DRIVE STOP AT UNIVERSITY. RETURN VARSITY DRIVE, ESSEX TERRACE, JAN SMUTS HIGHWAY, N3, JOSEPH NTULI, DIAKONIA AVENUE, DR YUSUFF DADDOD ROAD TO JOSEPH NDULI ROAD.
HUNT ROAD
START HUNT ROAD VIA MOORE ROAD, BEREA ROAD, N3, JAN SMUTS HIGHWAY, ESSEX TERRACE TO VARSITY DRIVE. RETURN FROM VARSITY DRIVE, VIA ESSEX TERRACE, JAN SMUTS HIGHWAY, N3, BEREA ROAD, MOORE ROAD, HUNT ROAD.
RIPPON ROAD
START RIPPON ROAD, VIA LOCKSEY DRIVE, JAN SMUTS HIGHWAY, ESSEX TERRACE TO VARSITY DRIVE. RETURN VARSITY DRIVE, ESSEX TERRACE, JAN'S SMUTS HIGHWAY, LOCKSEY DRIVE TO RIPPON ROAD.
BEATRICE STREET
START BEATRICE ST VIA N3, JAN SMUTS HIGHWAY, ESSEX TERRACE TO VARSITY DRIVE. RETURN VARSITY DRIVE VIA ESSEX TERRACE, JAN SMUTS HIGHWAY, N3 TO BEATRICE STREET.
RUTHERFORD ST
START RUTHERFORD STREET VIA, VICTORIA EMBANKMENT, JOSEPH NTULI, N3, JAN SMUTS, ESSEX TERRACE TO VARSITY DRIVE. RETURN VARSITY DRIVE VIA ESSEX TERRACE, JAN SMUTS HIGHWAY, JOSEPH NTULI, VICTORIA EMBANKMENT TO RUTHERFORD STREET.
BEREA ROAD
START BEREA ROAD, N3, JAN SMUTS HIGHWAY, ESSEX TERRACE TO VARSITY DRIVE. RETURN FROM VARSITY DRIVE, VIA ESSEX TERRACE, JAN SMUTS HIGHWAY, N3, BEREA ROAD.
HOLZNER ROAD
START HOLZNER ROAD, VIA RUDOLF ROAD, ABBOT FRANCIS ROAD TO MARIAN ROAD. RETURN FROM MARIAN ROAD VIA ABBOT FRANCIS ROAD, RUDOLF ROAD TO HOLZNER ROAD.
KINGS ROAD
START KINGS ROAD VIA CROMPTON STREET, CAVERSHAM ROAD AND FORREST ROAD TO MARIAN ROAD. RETURN MARIAN ROAD VIA FORREST ROAD, CAVERSHAM ROAD, CROMPTON STREET TO KINGS ROAD.
SCHOOL ROAD
START SCHOOL ROAD VIA JOSIAH GUMEDE STREET, CROMPTON ROAD, FORREST ROAD TO MARIANHILL ROAD. RETURN MARIANHILL ROAD VIA FORREST ROAD, CROMPTON ROAD, JOSIAH GUMED STREET TO SCHOOL ROAD.
BELLTOWER ROAD
START BELLTOWER ROAD VIA JACARANDA ROAD, NAGINA DRIVE, RICHMOND ROAD TO MARIANHILL ROAD. RETURN MARIANHILL ROAD VIA RICHMOND ROAD, NAGINA DRIVE, JACARANDA ROAD TO BELLTOWER ROAD.
MARIAN DRIVE
START MARIAN DRIVE VIA UNDERWOOD ROAD, FORREST ROAD TO MARIANHILL ROAD. RETURN MARIANHILL ROAD, FORREST ROAD, UNDERWOOD ROAD TO MARIAN DRIVE.
ANTON LEMBEDE
START ANTON LEMBEDE STREET VIA SAMORA MACHEL ROAD, PARRY ROAD, BRAM FISCHER ROAD, DAVID WEBSTER ROAD, N3, RICHMOND ROAD TO MARIANHILL ROAD. RETURN MARIANHILL ROAD, RICHMOND ROAD, N3, DAVID WEBSTER ROAD, BRAM FISCHER ROAD, PARRY ROAD, SAMORA MACHEL ROAD TO ANTON LEMBEDE ROAD.
PARRY
START PARRY ROAD, BRAM FISCHER ROAD, DAVID WEBSTER ROAD, N3, RICHMOND ROAD TO MARIANHILL ROAD. RETURN MARIANHILL ROAD, RICHMOND ROAD, N3, DAVID WEBSTER ROAD, BRAM FISCHER ROAD, PARRY ROAD.



transport

Department:
Transport
Province of KwaZulu-Natal

GAZETTE

LGKZNG20-2023-AUG

REGION: ALL

HENRY ROAD
START HENRY ROAD VIA ALPINE ROAD, N2, N3, RICHMOND ROAD TO MARIANHILL ROAD. RETURN MARIANHILL ROAD, RICHMOND ROAD, N3, N2, ALPINE ROAD, TO HENRY ROAD.
KING DINIZULU ROAD
KING DINIZULU ROAD VIA, CANTEBURY GROVE, N3, RICHMOND ROAD TO MARIANHILL ROAD. RETURN MARIANHILL ROAD VIA RICHMOND ROAD, N3, CANTEBURY ROAD, TO DINIZULU ROAD.
BEREA ROAD
START BEREA ROAD VIA DR. PILELEY KASEME STREET, N3, RICHMOND ROAD TO MARIANHILL ROAD. RETURN MARIAN HILL ROAD VIA RICHMOND ROAD, N3, PILELEY KASEME STREET, BEREA ROAD.
RANSHAW ROAD
START RANSHAW ROAD VIA UMBILO ROAD, BEREA ROAD, N3, RICHMOND ROAD, TO MARIANHILL ROAD. RETURN MARIANHILL ROAD VIA RICHMOND ROAD, N3, BEREA ROAD, UMBILO ROAD, TO RANSHAW ROAD.
WILLS ROAD
START WILLS ROAD VIA MILTON ROAD, JULIUS NYERERE ROAD, N3, RICHMOND ROAD TO MARIANHILL ROAD. RETURN MARIANHILL ROAD, VIA RICHMOND ROAD, N3, JULIUS NYERERE ROAD, MILTON ROAD TO WILLS ROAD.
DR. YUSAF DADDOO STREET
START DR. YUSAF DADDOO STREET VIA LOUISE STREET, DAVID WEBSTER ROAD, N3, RICHMOND ROAD TO MARIANHILL ROAD. RETURN MARIANHILL ROAD, RICHMOND ROAD, N3, DAVID WEBSTER ROAD, LOUISE STREET TO DR. YUSUF DADDOO STREET.
UMBLO ROAD
START UMBLO ROAD VIA ALAN PATON ROAD, DINIZULU ROAD, N3, RICHMOND ROAD TO MARIANHILL ROAD. RETURN TRIP MARIANHILL ROAD VIA RICHMOND ROAD, N3, DINIZULU DRIVE, ALAN PATON ROAD TO UMBLO ROAD.
MAHATMA GANDHI ROAD
START MAHATMA GANDHI ROAD VIA ANTON LEMBEDE STREET, STALWART SIMALENE STREET, N3, RICHMOND ROAD TO MARINHILL ROAD. RETURN MARIANHILL ROAD, RICHMOND ROAD, N3, STALWART SIMALENE STREET, ANTON LEMBEDE STREET TO MAHATMA GANDHI ROAD.
SHEARER ROAD
START SHEARER ROAD, VIA MAHATMA GANDHI ROAD, ANTON LEMBEDE STREET, STALWART SIMALENE STREET, N3, RICHMOND ROAD TO MARINHILL ROAD. RETURN MARIANHILL ROAD, RICHMOND ROAD, N3, STALWART SIMALENE STREET, ANTON LEMBEDE STREET, MAHATMA GANDHI ROAD TO SHEARER ROAD.
HOSPITAL ROAD
START HOSPITAL ROAD VIA MAHATMA GANDHI ROAD, ANTON LEMBEDE STREET, STALWART SIMALENE STREET, N3, RICHMOND ROAD TO MARINHILL ROAD. RETURN MARIANHILL ROAD, RICHMOND ROAD, N3, STALWART SIMALENE STREET, ANTON LEMBEDE STREET, MAHATMA GANDHI ROAD TO HOSPITAL ROAD.
VARSITY DRIVE
START VARSITY DRIVE VIA QUARRY ROAD, M19, CAVERSHAM ROAD, MARIANHILL ROAD. RETURN MARIANHILL ROAD VIA CAVERSHAM ROAD, M19, QUARRY ROAD TO VARSITY DRIVE.
STEVE BIKO ROAD
START STEVE BIKO ROAD VIA KING DINIZULU ROAD, N3, RICHMOND ROAD TO MARIANHILL ROAD. RETURN TRIP MARINHILL ROAD VIA RICHMOND ROAD, N3, KING DINIZULU ROAD TO STEVE BIKO ROAD.
DUNCAN BARRET ROAD
START DUNCAN BARRET ROAD VIA BALFOUR ROAD, SANDERSON STREET, JOSIAH GUMEDE ROAD, CAVERSHAM STREET TO MARIANHILL ROAD. RETURN MARIANHILL ROAD, CAVERSHAM ROAD, JOSIAH GUMEDE ROAD, SANDERSON STREET, BALFOUR ROAD TO DUNCAN BARRET ROAD.
TRIO PLACE
START TRIO PLACE, VIA BURO CRESCENT, N3, RICHMOND ROAD TO MARIANHILL ROAD. RETURN TRIP MARIANHILL ROAD, RICHMOND ROAD, N3, BURO CRESCENT TO TRIO PLACE.
NATIONALLY
FROM UNIVERSITY TO TRAVEL NATIONALLY FOR SPECIAL EVENTS WITHIN SOUTH AFRICA.



transport

Department:
Transport
Province of KwaZulu-Natal

GAZETTE

LGKZNG20-2023-AUG

REGION: ALL

1) Application Number: APP0160572	2) Gazette Number: LGKZNG20-2023-AUG
3) Applicant: BN ZUMA ID NO. 8010250590081 Association: INANDA-CROSSROADS TAXI ASSOCIATION	4) Applicant Address: C 1312 BHABHAYI AREA INANDA 4310
5) Existing Licence Holder: NOT APPLICABLE ID NO. NOT APPLICABLE	6) Existing Licence Holder Address: NOT APPLICABLE
7) Type of application: NEW OPERATING LICENCE	8) Operating Licence Number: LGKZN1403001696
9) Vehicle Type: MINIBUS TAXI	10) 1 X 9-16 (SEATED) + 0 (STANDING)
11) Region: GREATER NORTH	
12.1	2206OA2206S900054647 - EMTSHEBHENI TO KWA-MASHU CROSSROADS FROM EMTSHEBHENI TAXI, RIGHT ALONG M25, RIGHT MALANDELA ROAD RIGHT TO CROSSROADS TAXI RANK.
12.2	2206OA2206S900054662 - EMTSHEBHENI TO KWA-MASHU MENS HOSTEL FROM: EMTSHEBHENI TAXI RANK TO KWAMASHU MENS HOSTEL RIGHT TO MALANDELA ROAD, LEFT INTO MUSA ROAD, LEFT INTO JABULA ROAD AND PROCEED TO THE END POINT AT THE INTERSECTION OF JABULA ROAD AND NTOKOZO ROAD.
12.3	2206OA2206OA00054664 - FROM EMTSHEBHENI TAXI RANK USING ROUTE TO M25 EMTSHEBHENI TAXI RANK AND TO AREAS DESCRIBED ABOVE TO TONGAAT TAXI RANK PROCEED ALONG NTOKOZO ROAD, RIGHT MUSA ROAD, RIGHT MALANDELA ROAD, INTO HANSLET ROAD, RIGHT ABERDARE DRIVE, RIGHT PHOENIX HIGHWAY, PASS MAHATMA GHANDI MEMORIAL HOSPITAL LEFT R102, TURN RIGHT PHOENIX HIGHWAY, LEFT R102, RIGHT INANDA ROAD, LEFT IRELAND STREET, DROP OFF AT VERULAM TAXI RANK, TURN AROUND AT THE RANK AND PROCEED ON IRELAND STREET, RIGHT INANDA, RIGHT R102, LEFT INTO MARKET LANE AND PROCEED TO TONGAAT TAXI RANK AND RETURN BACK ON THE SAME ROUTE TO VERULAM TAXI RANK PROCEED ALONG NTOKOZO ROAD, RIGHT MUSA ROAD, RIGHT MALANDELA ROAD, RIGHT INTO M25 ALONG M25, LEFT INTO R102, TURN RIGHT PHOENIX HIGHWAY, LEFT INTO R102, RIGHT INANDA ROAD, LEFT TURN IRELAND STREET DROP OFF AT VERULAM TAXI RANK AND RETURN THE SAME ROUTE.
12.4	2206OA2206MY00181490 - INANDA TO BRIDGE CITY FROM EMTSHEBHENI TAXI RANK ALONG M25 TURN RIGHT TO DALMENY ROAD, LEFT TO RAILWAY ROAD, LEFT TO RAILWAY ROAD TO BRIDGE CITY OFF-LOAD AND PICK UP PASSENGERS BACK TO RAILWAY ROAD RIGHT TO DALMENY ROAD TAKE LEFT TO M25 BACK TO EMTSHEBHENI TAXI RANK.
12.5	2206OA2206OA00054665 - EMTSHEBHENI TO MOLWENI VIA EMEPHINI & GWALA'S HOUSE FROM EMTSHEBHENI TAXI RANK ON M25, STRAIGHT TO P138, LEFT DALMEY MAIN ROAD UNTIL EMEPHINI DAM AND RETURN BACK ON THE SAME ROUTE. FROM EMTSHEBHENI TAXI RANK M25, STRAIGHT TO P138 TURNING AT THE INTERSECTION P138 AND MOLWENI ROAD AT GWALA'S HOUSE AND RETURN BACK ON THE SAME ROUTE.



transport

Department:
Transport
Province of KwaZulu-Natal

GAZETTE

LGKZNG20-2023-AUG

REGION: ALL

1) Application Number: APP0160583	2) Gazette Number: LGKZNG20-2023-AUG
3) Applicant: TV MANQELE ID NO. 7207215450085 Association: OLD ESHOWE ROAD TAXI ASSOCIATION	4) Applicant Address: P O BOX 54899 EMPANGENI 3880
5) Existing Licence Holder: NOT APPLICABLE ID NO. NOT APPLICABLE	6) Existing Licence Holder Address: NOT APPLICABLE
7) Type of application: NEW OPERATING LICENCE	8) Operating Licence Number: LKNKZN0125326
9) Vehicle Type: MINIBUS	10) 1 X 15 (SEATED) + 0 (STANDING)
11) Region: KING CETSHWAYO	
12.1	2207XJ2207XJ00051587 - OLD ESHOWE TO EMPANGENIE (EKUPHUMULENI) FROM OLD ESHOWE, PICK AND DROPS EMHLALINI, ENKWALINI, KWAQHAMUKA, MSUNDUZI, NCEKWANE, NTSHIDI, QEDUSIZI, DLAMU, MATSHAMNYAMA DROP PASSENGERS TO BOXER RANK RETURN DOING THE SAME.
12.2	22071T2207XJ10051588 - OLD ESHOWE (MEVAMHLOPHE) TO EMPANGENI BINGOMA, ESIPHETHWINI, ENQATHAYI, KWAMSWELI, KHELI, QHUBANDABA, MANKWANYANENI, DIPHINI, SUNDWINI, MEVAMHLOPHE DIRECT AND RETURN DOING PICK AND DROPS TO BOXER RANK EMPANGENI.
12.3	22071T2207XJ10051590 - OLD ESHOWE (NQOLENI) TO EMPANGENI BHOFANISI, DLANGUBO, FASIMBA, KWAMTHEMBU, MNQADAYI, NOMNYAKA, OYEMENI, NGODINI, MAKHEHLE, NTSHELUNTSHELU, MNGAMPONDO TO BOXER RANK, EMPANGENI DIRECT AND RETURN AND DROP DOING THE SAME. ALTERNATIVE ROUTE TO EMPANGENI. TURN LEFT WEIGHTMON, STRAIGHT ALONG BIYELA STREET, TURN RIGHT BRYNE STREET, DROP OFF PASSENGERS, BACK TO THE RANK.



transport

Department:
Transport
Province of KwaZulu-Natal

GAZETTE

LGKZNG20-2023-AUG

REGION: ALL

1)	Application Number: APP0160591	2)	Gazette Number: LGKZNG20-2023-AUG
3)	Applicant: HN NENE ID NO. 8001190342089 Association: INANDA TAXI OWNERS ASSOCIATION	4)	Applicant Address: P O BOX 1984 EMPANGENI 3880
5)	Existing Licence Holder: NOT APPLICABLE ID NO. NOT APPLICABLE	6)	Existing Licence Holder Address: NOT APPLICABLE
7)	Type of application: NEW OPERATING LICENCE	8)	Operating Licence Number: LGKZN1403001868
9)	Vehicle Type: MINIBUS	10)	1 X 15 (SEATED) + 0 (STANDING)
11)	Region: GREATER NORTH		
12.1	2206OA2206LS00049212 - 1.5 EMTSHEBHENI TO DURBAN VIA CONGO INANDA: CONGO TO DURBAN FROM THE STARTING POINT AT EMTSHEBHENI TAXI RANK ON M25/MR93, ALONG MR93 AROUND THE CIRCLE, TURNING RIGHT INTO M27, ALONG M27, TURNING RIGHT INTO UN-NAMED ROAD AND PROCEED TO CONGO AND RETURN ALONG THE SAME ROUTE TURNING LEFT INTO M27, ALONG M27, TURN LEFT INTO MR93, ALONG MR93, INTO KWAMASHU HIGHWAY (M25), INTO NORTH COAST ROAD (R12), INTO UMGENI ROAD, (INTO SOLDIER'S WAY AND PROCEED TO SOLDIER'S WAY TAXI RANK), OR (RIGHT INTO LEOPOLD STREET, RIGHT INTO WARWICK AVENUE, INTO CENTENARY ROAD, AND PROCEED TO CENTENARY ROAD TAXI RANK). ALTERNATIVELY UMGENI ROAD, (LEFT INTO ARGYLE ROAD, RIGHT INTO BRICKHILL ROAD, INTO POINT ROAD, RIGHT INTO BAY TERRACE, RIGHT INTO STANGER STREET, LEFT INTO ORDANCE ROAD, LEFT INTO SOLDIER'S WAY, RIGHT INTO QUEEN STREET, RIGHT INTO FIELD STREET AND PROCEED TO SOLDIER'S WAY TAXI RANK). SOLDIER'S WAY, RIGHT INTO QUEEN STREET, INTO RUSSEL STREET, LEFT INTO LEOPOLD STREET, RIGHT INTO WARWICK AVENUE, INTO CENTENARY ROAD AND PROCEED TO CENTENARY ROAD TAXI RANK. SOLDIER'S WAY, RIGHT INTO PINE STREET, INTO RUSSEL STREET, LEFT INTO LEOPOLD STREET, RIGHT INTO WARWICK AVENUE, INTO CENTENARY ROAD AND PROCEED TO CENTENARY ROAD TAXI RANK. RIGHT INTO LEOPOLD STREET, RIGHT INTO WARWICK AVENUE, RIGHT INTO ALICE STREET, RIGHT INTO SOLDIER'S WAY AND PROCEED TO SOLDIER'S WAY TAXI RANK.		
12.2	2206OA21004R00049215 - EMTSHEBHENI TO DURBAN VIA NAMIBIA (INANDA): NAMIBIA TO DURBAN FROM THE STARTING POINT AT EMTSHEBHENI TAXI RANK ON M25/MR93, ALONG MR93 AROUND THE CIRCLE, PROCEED STRAIGHT PASSING INANDA POLICE STATION, ALONG NEWLANDS EXPRESS WAY, TURNING INTO F16 TREE ROAD, ALONG F16 TREE ROAD, TURNING LEFT INTO AN UN-NAMED ROAD TO NAMIBIA, CONTINUE ALONG AN UN-NAMED ROAD, TURN RIGHT INTO F16 TREE ROAD, RIGHT INTO NEWLANDS EXPRESS WAY, ALONG NEWLANDS EXPRESS WAY, INTO MR93, ALONG MR93, INTO KWAMASHU HIGHWAY (M25), ALONG M25, TURN RIGHT INTO N2, ALONG N2, LEFT INTO M21 OFF-RAMP, CONTINUE ALONG THE OFF-RAMP TO THE INTERSECTION WITH M19 (UMGENI ROAD), LEFT INTO M19, INTO UMGENI ROAD (R102), ALONG UMGENI ROAD AND CONTINUE AS PER (1.4) OR (1.5) ABOVE.		
12.3	2206OA21004R00049216 - INANDA TO DURBAN INANDA GLEBE/ NAMIBIA/ MASTEBHINI/ NONHLANHLA'S PLACE FROM EMTSHEBHENI TAXI RANK ON M25/MR93, ALONG THE M25, PASSING THE TRAFFIC CIRCLE, INTO NEWLANDS EXPRESS WAY (P138), PASSING INANDA POLICE STATION (INTO EMASHEBHINI OR TURN LEFT INTO BHEKUZULU DRIVE, ALONG BHEKUZULU DRIVE, TURN LEFT INTO A ROAD LEADING TO NAMIBIA AND RETURN TURNING TO BHEKUZULU DRIVE OR TURNING LEFT INTO ITHENDE DRIVE PASSING THE FIRST LEFT, TURNING LEFT JUST BEFORE ETHEMBENI BUTCHERY, ALONG THIS ROAD UNTIL THE T-JUNCTION WITH BHEKUZULU DRIVE, TURN LEFT INTO BHEKUZULU DRIVE, RIGHT INTO P138 AND PROCEED TO TAXI RANK IN EMTSHEBHENI ON M25/MR93.		
12.4	2206OA21004R00049217 - EMTSHEBHENI TO UMHLANGA ROCKS : FROM EMTSHEBHENI TAXI RANK ON M25/MR93, ALONG MR93, INTO KWAMASHU HIGHWAY (M25), ALONG THE M25, LEFT INTO THE N2, ALONG THE N2, LEFT INTO AN OFF-RAMP TO THE M41, RIGHT INTO THE M41, ALONG THE M41, LEFT INTO AN OFF-RAMP TO UMHLANGA ROCKS DRIVE, LEFT INTO UMHLANGA ROCKS DRIVE, INTO LIGHTHOUSE ROAD, LEFT INTO TANAGER WAY TO AN APPROVED TAXI RANK ON TANAGER WAY.		
12.5	2206OA21004R00049218 - INANDA TO DURBAN FROM ANY OF THE ABOVE ROUTES IN 1 TO DURBAN: VIA SPHAGHETTI JUNCTION. INTO MR93, ALONG MR93, INTO KWAMASHU HIGHWAY (M25), ALONG M25 TURN RIGHT INTO THE N2, ALONG THE N2, LEFT INTO THE N3 ON RAMP, ALONG THE N3, INTO OLD DUTCH ROAD ? (LEFT INTO CENTENARY ROAD AND PROCEED TO CENTENARY ROAD TAXI RANK) OR (INTO ALICE STREET, RIGHT INTO SOLDIER'S WAY AND PROCEED TO SOLDIER'S WAY TAXI RANK AND RETURN AS FOLLOWS: RETURN ROUTES: 4.1. FROM CENTENARY ROAD TAXI RANK RETURN TO WESTERN FREEWAY, M3 AND RETURN TO STARTING POINT ALONG THE SAME ROUTE IN REVERSE. 4.2. FROM SOLDIER'S WAY TAXI RANK INTO PINE STREET AND PROCEED TO THE WESTERN FREEWAY (N3) AND RETURN TO THE STARTING POINT AS IN 4.1 5. FROM ANY OF THE ABOVE STARTING POINTS TO DURBAN : VIA NORTH COAST ROAD: INTO MR93, ALONG THE MR93, INTO KWAMASHU HIGHWAY (M25), ALONG M25, INTO NORTH COAST ROAD, INTO UMGENI ROAD AND CONTINUE AS PER (1.4) OR (1.5) ABOVE.		
12.6	2206OA21004R00049219 - EMTSHEBHENI TO DURBAN. FROM EMTSHEBHENI TAXI RANK ON M25/MR93, ALONG MR93, INTO KWAMASHU HIGHWAY (M25), ALONG THE M25, LEFT INTO THE N2, ALONG THE N2, LEFT INTO AN OFF-RAMP TO THE M41, RIGHT INTO THE M41, ALONG THE M41, LEFT INTO AN OFF-RAMP TO UMHLANGA ROCKS DRIVE, LEFT INTO UMHLANGA ROCKS DRIVE, INTO LIGHTHOUSE ROAD, LEFT INTO TANAGER WAY TO THE APPROVED TAXI RANK IN TANAGER WAY. RETURN ROUTE: UMHLANGA ROCKS TO EMTSHEBHENI FROM AN APPROVED TAXI RANK IN TANAGER WAY, ALONG TANAGER WAY, RIGHT INTO LAGOON DRIVE, RIGHT INTO LIGHTHOUSE ROAD, INTO UMHLANGA ROCKS DRIVE, ALTERNATE 1 RIGHT INTO THE ON-RAMP TO THE M41, ALONG THE M41, LEFT INTO THE N2, ALONG THE N2, LEFT INTO THE OFF-RAMP TO KWAMASHU HIGHWAY (M25), RIGHT INTO KWAMASHU HIGHWAY, ALONG M25, INTO MR93, AND PROCEED TO EMTSHEBHENI TAXI RANK ON M25/MR93. ALTERNATE 2 UMHLANGA ROCKS DRIVE, RIGHT INTO BLACKBURN ROAD, RIGHT INTO NORTH COAST ROAD, INTO KWAMASHU HIGHWAY (M25), ALONG THE M25, INTO MR93 AND PROCEED TO EMTSHEBHENI TAXI RANK ON M25/MR93. RESTRICTION NO SETTING DOWN OF PASSENGERS ON UMHLANGA ROCKS DRIVE AND BLACKBURN ROAD ON RETURN LEG, PASSENGERS TO BE DROPPED OFF ONLY ON FORWARD LEG.		
12.7	2206OA21004R00049220 - PUTCO DEPORT TO DURBAN VIA MSHAYAZAFE. FROM EMTSHEBHENI TAXI RANK ON M25/MR93, ALONG M25, TURN RIGHT INTO KWAMSHAYAZAFE (OLD CASSIM STORE), PROCEED ALONG THAT ROAD, TURNING RIGHT BEFORE DEPART, PROCEED ALONG THE NARROW ROAD AND RETURN TURNING RIGHT INTO M25 AND PROCEED AS IN (1.4) OR (1.5) ABOVE.		



transport

Department:
Transport
Province of KwaZulu-Natal

GAZETTE

LGKZNG20-2023-AUG

REGION: ALL

12.8	2206OA21004R00049221 - PUTCO DEPOT TO DURBAN PUTCO DEPOT/SPORTS GROUND/SAWOTIFROM: EMTSHEBHENI TAXI RANK ON M25/MR93, ALONG M25, PASSING SHEMBE MEMORIAL/KWAMAWULA, TURN LEFT INTO A ROAD OPPOSITE THE ROAD LEADING TO THE OLD PUTCO DEPOT, ALONG THIS ROAD TURNING LEFT JUST AFTER THE SPORTS GROUND, CONTINUE PASSING KWASAWOTI, AT THE T-JUNCTION TURN RIGHT PROCEEDING UNTIL THE T-JUNCTION WHICH BECOMES WESTHAM DRIVE, TURN RIGHT PASSING THE SPORTS GROUND, TURN LEFT INTO M25.
12.9	2206RP21004R00049209 - AMATIKWE TO DURBAN FROM EMTSHEBHENI TAXI RANK ON MR25/MR93, ALONG MR93, AROUND THE CIRCLE, PROCEED TURNING RIGHT INTO M27, AND PROCEED TO AMATIKWE(SS), AND RETURN ALONG M27, TURN LEFT INTO MR93, ALONG MR93, INTO KWAMASHU HIGHWAY(M25), ALONG M25, RIGHT INTO N2, ALONG N2, LEFT INTO INANDA ROAD (M21) OFF-RAMP, LEFT INTO INANDA ROAD, ALONG INANDA ROAD, INTO SEA COW LAKE ROAD, RIGHT INTO NORTH COAST ROAD, INTO UMGENI ROAD.
12.10	2206OA21004R00049210 - NYONI THWELENYE TO DURBAN FROM EMTSHEBHENI TAXI RANK ON MR25/MR93, AROUND THE CIRCLE, TURNING RIGHT INTO M27, ALONG M27, PASSING HLOLOHOLO AND PROCEED ALONG ALONG ROAD TO NYONI THWELENYE, AND RETURN TO M27, ALONG M27, LEFT INTO MR93, ALONG MR93, INTO MR936, INTO KWAMASHU HIGHWAY(M25), ALONG M25, RIGHT INTO THE N2, LEFT INTO INANDA ROAD(M21) OFF-RAMP, LEFT INTO INANDA ROAD, ALONG INANDA ROAD, INTO SEA COW LAKE ROAD, RIGHT INTO NORTH COAST ROAD, INTO UMGENI ROAD AND CONTINUE AS PER (1.4) OR (1.5) BELOW.
12.11	2206OA21004R00049213 - EMTSHEBHENI TO DURBAN VIA EMACHOBENI (INANDA) / GWALA'S HOUSE FROM THE STARTING POINT AT EMTSHEBHENI TAXI RANK ON M25/MR93, ALONG MR93, AROUND THE CIRCLE, PROCEED STRAIGHT PASSING INANDA POLICE STATION, ALONG NEWLANDS EXPRESS WAY(D138), ALONG NEWLANDS EXPRESS WAY, TURNING LEFT INTO DALMENY ROAD, CONTINUE PASSING (ETHEMBENI) STORE TO EMEPHENI. RETURN. ALONG DALMENY ROAD, TURNING LEFT INTO NEWLANDS EXPRESS WAY, PROCEED ALONG NEWLANDS EXPRESS WAY TO GWALA'S HOUSE AND RETURN ALONG NEWLANDS EXPRESS WAY, INTO MR93, ALONG MR93, INTO KWAMASHU HIGHWAY (M25), ALONG M25, RIGHT INTO N2, ALONG N2, LEFT INTO M25 OFF-RAMP, (LEFT INTO M21 (INANDA ROAD), ALONG M21, INTO SEA COW LAKE ROAD, RIGHT INTO NORTH COAST ROAD, RIGHT INTO NORTH COAST ROAD OR PROCEED ALONG THE OFF-RAMP, TURN LEFT INTO M19 (UMGENI ROAD) INTO UMGENI ROAD (R102), ALONG UMGENI ROAD, AND CONTINUE AS PER (1.4) OR (1.5).
12.12	2206OA21004R00049214 - NGONGWENI TO DURBAN FROM THE TAXI RANK AT EMTSHEBHENI ON M25/MR93, ALONG MR93 PASSING THE TRAFFIC CIRCLE INTO NEWLANDS EXPRESS WAY (P138), ALONG P138, TURNING RIGHT AFTER PASSING EMASHEBHENI, CONTINUE ALONG THE ROADP138, TURNING RIGHT AFTER PASSING EMASHEBHENI, CONTINUE ALONG THE ROAD TURNING RIGHT INTO OLD MACHOBENI ROAD, ALONG OLD MACHOBENI ROAD, TURN LEFT NEAR THE OLD POST OFFICE BUILDING AND CONTINUE PASSING ZIMELENI STORE CONTINUE PASSING VUSUKUKHANYA PRIMARY SCHOOL. AT THE T-JUNCTION WITH M27 AND PROCEED UNTIL THE T-JUNCTION WITH M27 AND PROCEED TO EMTSHEBHENI TAXI RANK ON M25/MR93.
12.13	2206LS2206OA00049231 - RETURN ROUTES: DURBAN TO INANDA (EMTSHEBHENI TAXI RANK) 3.1. FROM SOLDIERS WAY TAXI RANK, RIGHT INTO FIELD STREET, INTO ALBERT STREET, INTO UMGENI ROAD (R102) INTO NORTH COAST ROAD, INTO KWAMASHU HIGHWAY (M25), INTO MR93 AND PROCEED TO EMTSHEBHENI TAXI RANK AND TO ANY OF THE STARTING POINTS MENTIONED IN THE FORWARD JOURNEY. OR 3.2. RIGHT INTO FIELD STREET, LEFT INTO LEOPOLD STREET, INTO CANNONGATE ROAD INTO THE N3, ALONG THE N3 (WEST BOUND), INTO THE N2, ALONG THE N2, LEFT INTO KWAMASHU HIGHWAY (M25), ALONG THE M25 AND PROCEED AS IN (1.4.) ABOVE IN REVERSE TO THE STARTING POINT.
12.14	2206LS2206OA00049232 - FROM CENTENARY ROAD TAXI RANK. RIGHT INTO MARKET ROAD, LEFT INTO ALICE STREET, LEFT INTO ALBERT STREET INTO UMGENI ROAD, INTO NORTH COAST ROAD, INTO KWAMASHU HIGHWAY (M25) INTO MR93, PROCEED TO EMTSHEBHENI TAXI RANK AND TO ANY OF THE STARTING POINTS MENTIONED ON THE FORWARD JOURNEY IN REVERSE. OR RIGHT INTO MARKET ROAD, ALONG MARKET ROAD, RIGHT INTO LEOPOLD STREET, INTO CANNONGATE ROAD, INTO THE N3 ALONG THE N3 (WEST BOUND), INTO THE N2 ALONG THE N2, LEFT INTO KWAMASHU HIGHWAY (M25), ALONG THE M25 AND PROCEED AS IN (1.5) ABOVE IN REVERSE TO THE STARTING POINT.
12.15	2206O52206LS00049239 - CENTENARY TO SOLDIERS WAY FROM ANY OF THE ABOVE STARTING POINTS TO DURBAN: VIA NORTH COAST ROAD: INTO MR93, ALONG THE MR93, INTO KWAMASHU HIGHWAY (M25) ALONG M25, INTO NORTH COAST ROAD, INTO UMGENI ROAD AND CONTINUE AS PER (1.4) OR (1.5).
12.16	2206OA21004R00049208 - 1. MTSHEBHENI TO DURBAN VIA EKUKHANYENI. 1.1 EKUKHANYENI TO DURBAN FROM EMTSHEBHENI TAXI RANK (DESPATCHING POINT) ON M25/MR93, ALONG MR93, AROUND THE CIRCLE, PROCEED AND TURNING RIGHT INTO M27, ALONG M27 AND PROCEED INTO EKUKHANYENI, RETURN ALONG M27, TURNING LEFT INTO MR93, ALONG MR93, INTO KWAMASHU HIGHWAY (M25), ALONG M25, RIGHT INTO N2, ALONG THE N2, TURNING LEFT AT THE OFF-RAMP TO M21 (INANDA ROAD), LEFT INTO INANDA ROAD, INTO SEA COW LAKE ROAD, RIGHT INTO NORTH COAST ROAD, INTO UMGENI ROAD AND CONTINUE AS PER (1.4) OR (1.5) BELOW, PICKING UP AND DROPPING OFF EN ROUTE.
12.17	2206OA2206LS00049211 - 1.4 MTSHEBHENI TO DURBAN VIA NGOQOKAZI. NGOQOKAZI TO DURBAN. FROM THE STARTING POINT AT EMTSHEBHENI TAXI RANK ON MR25/MR93, ALONG MR93 AROUND THE CIRCLE, TURNING RIGHT INTO M27, ALONG M27, LEFT INTO MR93/M25, ALONG M25, INTO KWA-MASHU HIGHWAY (M25), TURN RIGHT INTO N2, ALONG THE N2, TURN LEFT INTO THE M21 (INANDA ROAD) OFF-RAMP, LEFT INTO M21, INTO SEA COW LAKE ROAD, RIGHT INTO NORTH COAST ROAD, INTO SOLDIER'S WAY AND PROCEED TO SOLDIER'S WAY TAXI RANK, OR RIGHT INTO LEOPOLD STREET, RIGHT INTO WARWICK AVENUE, INTO CENTENARY ROAD AND PROCEED TO CENTENARY ROAD TAXI RANK.



transport

Department:
Transport
Province of KwaZulu-Natal

GAZETTE

LGKZNG20-2023-AUG

REGION: ALL

1) Application Number: APP0160596	2) Gazette Number: LGKZNG20-2023-AUG
3) Applicant: S GOVENDER ID NO. 6003310126089 Association: NORTHERN SUBURBS TAXI ASSOCIATION	4) Applicant Address: 123 GANGES ROAD NORTHDALE PIETERMARITZBURG 3201
5) Existing Licence Holder: RG NAICKER ID NO. 3305055084081	6) Existing Licence Holder Address: 55 BRIKHAM ROAD ORIENT HEIGHTS, PMBURG KWAZULU NATAL KWA-ZULU NATAL 3201
7) Type of application: DECEASED TRANSFER AND NEW OPERATING LICENCE	8) Operating Licence Number: LKNKZN0122290
9) Vehicle Type: MINIBUS TAXI	10) 1 X 9-16 (SEATED) + 0 (STANDING)
11) Region: UMGUNGUNDLOVU	
12.1	<p>22068T22068T00053102 - NORTHDALE NO.1 - DUNVERIA TO FREEDOM SQUARE TERMINAL</p> <p>INBOUND: BOMBAY / REGINA TERMINUS – IN BOMBAY (KPR0004) TO FREEDOM SQUARE TERMINAL NO- CHURCH (KPC0001). FROM BOMBAY, REGINA, SPRINGVALE, BOMBAY, CHOTA MOTALA (OLD GREYTOWN), BHAMBAHATHA (GREYTOWN), CHURCH.</p> <p>OUTBOUND: FREEDOM SQUARE TERMINAL NO. OFF CHURCH (KPC0001) TO BOMBAY / REGINA TERMINUS – IN BOMBAY (KPC0001). FROM OLD MARKET, LANGALIBALELE (LONGMARKET), MURPHY, CHURCH, BOMBAY, SPRINGVALE, REGINA, BOMBAY.</p> <p>ALTERNATIVE ROUTING.</p> <p>OUTBOUND: A. CHURCH, GREYTOWN, OLD GREYTOWN, BOMBAY, SPRINGVALE, REGINA, BOMBAY.</p> <p>RESTRICTIONS.</p> <p>ONLY OFF-LOADING OF PASSENGERS IS PERMITTED ALONG GREYTOWN ROAD FROM MANCHESTER ROAD TO OLD GREYTOWN ROAD, AND IN ORHRTMANN ROAD FROM MANNING AVENUE TO ECHO ROAD.</p> <p>SECONDARY ROUTES: ALLANDALE : KHAN – OLD GREYTOWN AMOD : KARACHI – OLD GREYTOWN ARTHUR BAIJOO : ALLANDALE – NAIDOO BOMBAY : BOMBAY/REGINA TERMINUS – SPRINGVALE BOSHOF : CHURCH – LOOP BUTTERFLY DECCAN : DEHLI – OLD GREYTOWN DEHLI EAST : CHURCH – LOOP FAILSWORTH GINGER : OLD GREYTOWN – MANCHESTER KARACHI KHAN : ALLANDALE _ OLD GREYTOWN KITTY BOYD LONGMARKET : EAST – MURPHY LOOP: BOSHOP -EAST MANCHESTER MANNING : BOSHOP – OHRTMAN MATTISON NAIDOO : KHAN – OLD GREYTOWN OHRTHMANN : GREYTOWN – MANNING OTTOS BLUFF : GREYTOWN – ROYSTON PASTORAL : BOMAY – BOMBAY ROSEDALE ROYSTON : MANNING ROSEDALE SIRKHOD : KITTY BOYD – OLD GREYTOWN TRICHY : KARACHI –OLD GREYTOWN ROAD VERDIC.</p>



transport

Department:
Transport
Province of KwaZulu-Natal

GAZETTE

LGKZNG20-2023-AUG

REGION: ALL

12.2	<p>22067622068T00053103 - NORTHDALÉ NO.2 – BOMBAY TO FREEDOM SQUARE TERMINAL</p> <p>INBOUND FROM:GHANDI/ MADURAI-IN MADURAI (KPR0024) TO FREEDOM SQUARE TERMINAL NO2 –OFF CHURCH (KP0001).</p> <p>FROM: GHANDI, BOMBAY, CHOTA MOTALA (OLD GREYTOWN), BHAMBATHA (GREYTOWN), CHURCH.</p> <p>OUTBOUND FROM: FREEDOM SQUARE TERMINAL NO 2- OFF CHURCH (KPC0001) TO GHANDI/MADURAI-IN MADURAI (KPR0024).</p> <p>A CHURCH, GREYTOWN,OLD GREYTOWN, BOMBAY, GHANDI.</p> <p>RESTRICTIONS</p> <p>ONLY OFF-LOADING OF PASSENGERS PERMITTED ALONG GREYTOWN ROAD FROM MANCHESTER ROAD TO OLD GREYTOWN ROAD, AND IN OHRTMANN ROAD FROM MANNING AVENUE TO ECHO ROAD. ALONG THIS SECTION OF THE ROUTE, THE LOADING OF PASSENGERS IS NOT PERMITTED.</p> <p>SECONDARY ROUTES:</p> <p>BANGALORE : BOMBAY – JAIPUR</p> <p>BOMBAY : GHANDI – SHARJAH</p> <p>BOSHOP: CHURCH -LOOP</p> <p>BRANDAW : BOMBAY – LOTUS</p> <p>CASSIMJEE</p> <p>CHETTY : BOMBAY – NULLAH</p> <p>EAST : CHURCH -LOOP</p> <p>EAST : LONGMARKET – CHURCH</p> <p>FAILSWORTH</p> <p>GAYSINGH</p> <p>GHANDI : LONGMARKET – SHARJAH</p> <p>HARDEV</p> <p>JAIPUR</p> <p>JEWIRIAL : BOMBAY – VEERRAPPA</p> <p>JHANSI</p> <p>JINNAH : SHARJAH –SONO</p> <p>KRISHNAN : NULLIAH – LOTUS</p> <p>LAHORE : BOMBAY – MURSORE</p> <p>LONGMARKET : MURPHY – EAST</p> <p>LOTUS : BOMBAY – HARDEV</p> <p>MANNING: EAST - ORTHMANN</p> <p>MYSORE : LAHORE – OLD GREYTOWN</p> <p>NULLIAH : CHETTY – KRISHNAN</p> <p>OLD GREYTOWN : BOMBAY – MYSORE</p> <p>OLD GREYTOWN:MANCHESTER –NEW GREYTOWN</p> <p>SAROJINI: BOMBAY – GHANDI</p> <p>SHARJAH : BOMBAY – GHANDI</p> <p>SONI : JINNAH – SANJEEVI</p> <p>VEERAPPA.</p>
------	--



transport

Department:
Transport
Province of KwaZulu-Natal

GAZETTE

LGKZNG20-2023-AUG

REGION: ALL

12.3	<p>22068T22068T00053104 - NORTHDALE N0.3 – BALHAMBRA WAY TO FREEDOM SQUARE TERMINAL</p> <p>INBOUND: BOMBAY/SHAMROCK – IN BOMBAY (KPC0001) TO FREEDOM SQUARE TERMINAL NO2 – OFF CHURCH (KPC0001).</p> <p>FROM BOMBAY, GANGEA, HIMALAYA, CACTUS, BOMBAY, BALHAMBRA, NAIDOO, CHOTA MOTALA (OLD GREYTOWN), BHAMBATHA (GREYTOWN), CHURCH.</p> <p>OUTBOUND: FREEDOM SQUARE TERMINAL NO2 – OFF CHURCH (KPC0001) TO BOMBAY/SHAMROCK - IN BOMBAY (KPC00031).</p> <p>FROM OLD MARKET, LANGALIBALELE (LONGMARKET), MURPH, CHURCH, BHAMBATHA (GREYTOWN), CHOTA MOTALA (OLD GREYTOWN), NAIDOO, BOMBAY.</p> <p>ALTERNATIVE ROUTING.</p> <p>OUTBOUND.</p> <p>A. CHURCH, GREYTOWN, OLD GREYTOWN.</p> <p>RESTRICTIONS.</p> <p>ONLY OFF-LOADING OF PASSENGERS IS PERMITTED ALONG GREYTOWN ROAD FROM MANCHESTER ROAD TO OLD GREYTOWN ROAD AND IN OHRTMANN ROAD FROM MANNING AVENUE TO ECHO ROAD.</p> <p>SECONDARY ROUTES:</p> <p>ADMIRAL AINTREE ALLANDALE : KHAN – OLD GREYTOWN AMRITSAR AUGUSTA BAIJOO : ALLANDALE – NAIDOO BALHAMBRA : BOMBAY – BOMBAY BELFORT : BOUNDARY BELFORT – FAIRBREEZE BERTHA BOMBAY : BALHAMBRA – BALHAMBRA BOSHOF: CHURCH - LOOP BOUNDARY : BELFORT FAIRBREEZE DEHLI : BOMBAY MYSORE DRESDA : JUPITER –NORTHDALE PRIMARY EAST: CHURCH - LOOP EAST : LONGMARKET – CHURCH FAILSWORTH FAIRBREEZE FLAMINGO GANGES : BOUNDARY – HILALAYA GHANDHI : BALHAMBRA – MYSORE GLADIOLA : BERTHA – LARKSPUR HEATHER HIMALAYA : CACTUS FAIRBREEZE JUPITER : DRESDA – GHANDI KHAN : ALLANDALE – OLD GREYTOWN LARKSPUR : BERTHA GLADIOLA LONGMARKET : MURPHY – EAST MANNING: EAST ORTHMANN MEDINA : AMRITSAR – BOMBAY MYSORE NAIDOO : KHAN – OLD GREYTOWN OLD GREYTOWN : KHAN – NAIDOO OLD GREYTOWN: MANCHESTER - GREYTOWN PRIMROSE : BOMBAY – DAHLIA SEAGULL : ADMIRAL – AMRITSAR SWALLOW TULSHI WREN.</p>
------	--



transport

Department:
Transport
Province of KwaZulu-Natal

GAZETTE

LGKZNG20-2023-AUG

REGION: ALL

12.4	<p>22068T22068T00053106 - NORTHDALÉ N0.4 – OLYMPIA WAY TO FREEDOM SQUARE TERMINAL</p> <p>INBOUND FROM: REGINA/RESERVOIR- NORTHDALÉ PRIMARY SCHOOL (KPR0017) TO FREEDOM SQUARE TERMINAL NO2—OFF CHURCH (KPC0001).</p> <p>FROM REGINA, OLYMPIA, DECCAN, BALHAMBRA, NAIDOO, CHOTA MOTALA (OLD GREYTOWN), BHAMBATHA (GREYTOWN), CHURCH.</p> <p>OUTBOUND FROM: FREEDOM SQUARE TERMINAL NO2 –OFF CHURCH (KPC0001) TO REGINA/RESERVOIR – NORTHDALÉ PRIMARY SCHOOL (KPR0017)</p> <p>FROM OLD MARKET, LANGALIBALELE (LONGMARKET), MURPHY, CHURCH, BHAMBATHA (GREYTOWN), CHOTA MOTALA (OLD GREYTOWN), NAIDOO, BALHAMBRA, DECCAN, OLYMPIA, REGINA, RESERVOIR, RETURN REGINA.</p> <p>ALTERNATIVE ROUTING</p> <p>OUTBOUND A CHURCH, NEW GREYTOWN, OLD GREYTOWN.</p> <p>RESTRICTIONS ONLY OFF-LOADING OF PASSENGERS PERMITTED ALONG GREYTOWN ROAD FROM MANCHESTER ROAD TO OLD GREYTOWN ROAD, AND IN OHRTMAN ROAD FROM MANNING AVENUE TO ECHO ROAD. ALONG THIS SECTION OF THE ROUTE, THE LOADING OF PASSENGERS IS NOT PERMITTED.</p> <p>SECONDARY ROUTES: ALLANDALE : KHAN – OLD GREYTOWN BAIJOO : ALLANDALE – NAIDOO BOSHOP: CHURCH LOOP CORA : DECCAN _ LORNELIA DAPHINE DECCAN : JUDITH – OLYMPIA DRESDA : MARION OLYMPIA EAST: CHURCH _ LOOP EAST : LONGMARKET _ CHURCH FAILSWORTH JUDITH KHAN : LONGMARKET _ CHURCH OLD GREYTOWN: MANCHESTER –NEW GREYTOWN MANNING: EAST - ORTHMANN LONGMARKET : MURPHY – EAST LORNELIA MAINING: EAST ORTHMANN MARION MARTHA : MINERVA – MINERVA MINERVA MYSORE : OLD GREYTOWN TULSHI NAIDOO : KHAN – OLD GREYTOWN NERINA OLD GREYTOWN : KHAN – BALHAMBRA OLD GREYTOWN: MANCHESTER – NEW GREYTOWN REGINA : RESEVIOR – KNOLL TULSHI.</p>
------	--



transport

Department:
Transport
Province of KwaZulu-Natal

GAZETTE

LGKZNG20-2023-AUG

REGION: ALL

12.5	<p>22068T22068T00053107 - NORTHDAL NO.5 – NEWHOLME WAY TO FREEDOM SQUARE TERMINAL</p> <p>INBOUND: MARS/PLUTO (KPR0016) TO FREEDOM SQUARE TERMINAL NO2 – OFF CHURCH (KPC0001)</p> <p>FROM MARS, BOMBAY, NEWHOLME, BALHAMBRA, NAIDOO, CHOTA MOTALA (OLD GREYTOWN), CHURCH.</p> <p>OUTBOUND: FREEDOM SQUARE TERMINAL NO2 – OFF CHURCH (KPC0001) TO MARS/PLUTO (KPR0016)</p> <p>FROM OLD MARKET, LANGALIBALELE (LONGMARKET), MURPH, CHURCH, BHAMBATHA (GREYTOWN), CHOTA MOTALA (OLD GREYTOWN), NADIOO, BALHAMBRA, NEWHOLME, BOMBAT, BOMBAY, MARS.</p> <p>ALTERNATIVE ROUTINGS.</p> <p>OUTBOUND: A. CHURCH, GREYTOWN, OLD GREYTOWN.</p> <p>RESTRICTIONS.</p> <p>ONLY OFF-LOADING OF PASSENGERS IS PERMITTED ALONG GREYTOWN ROAD FROM MANCHERSTER ROAD TO OLD GREYTOWN ROAD AND IN OHRTMANN ROAD FROM MANNING AVENUE TO ECHO ROAD.</p> <p>SECONDARY ROUTES:</p> <p>ALLANDALE : KHAN –OLD GREYTOWN</p> <p>PLUTO : MARS – TAURUS</p> <p>BAIJOO : ALLANDALE : NAIDOO</p> <p>BANGALORE : BALBAMBRA – STELLA</p> <p>BEREA : BALHAMBRA – STELLA</p> <p>BOMBAY : KINGSTON – NEWHOLME</p> <p>BOSHOF: CHURCH - LOOP</p> <p>CYPRUS</p> <p>DECCAN : HELENA – KINGSTON</p> <p>EAST: CHURCH -LOOP</p> <p>EAST : LONGMARKET : CHURCH</p> <p>FAILWORTH</p> <p>FIRWOOD : CRESTA – SILVER</p> <p>HELENA : DECCAN SILVER</p> <p>KANPUR</p> <p>KHAN : ALLANDALE – OLD GREYTOWN</p> <p>KINGSTON</p> <p>OLD GREYTOWN: MANCHESTER – LOOP</p> <p>MAINING: EAST -ORTHMANN</p> <p>LONGMARKET : MURPHY – EAST</p> <p>LUCIA : MARTHA – BOMBAY</p> <p>LUCKNOW</p> <p>MAGPIE</p> <p>MAINING: EAST -ORTHMANN</p> <p>MARS</p> <p>MARTHA : LUCIA – TULSHI</p> <p>NUSFAIRO</p> <p>MINERVA: MARTHA - MARTHA</p> <p>MYSORE : OLD GREYTOWN – TULSHI</p> <p>NAIDOO : KHAN – OLD GREYTOWN</p> <p>NEWHOLME : BOMBAY SILVER</p> <p>OLD GREYTOWN : KHAN – NAIDOO</p> <p>OLD GEYTOWN: MANCHESTER – NEW GREYTOWN</p> <p>PANSY</p> <p>REGINA : MAGPIE – MARS</p> <p>SILVER</p> <p>STELLA</p> <p>TAURUS</p> <p>TULSHI</p> <p>VALDA.</p>
------	--



transport

Department:
Transport
Province of KwaZulu-Natal

GAZETTE

LGKZNG20-2023-AUG

REGION: ALL

12.6	<p>22068T22068T00053108 - NORTHDALE NO.6 – KHAN ROAD TO FREEDOM SQUARE TERMINAL</p> <p>FROM: REGINA / SPRINGVALE – IN REGINA (KPR0030) TO FREEDOM SQUARE TERMINAL NO2-OFF CHURCH (KPC0001).</p> <p>FROM: REGINA, KHAN, CHOTA MOTALA (OLD GREYTOWN), BHAMBATHA (GREYTOWN), CHURCH.</p> <p>OUTBOUND: FROM FREEDOM SQUARE TERMINAL NO2 –OFF CHURCH (KPC0001) TO MARS/PLUTO (KPR0016).</p> <p>FROM: OLD MARKET, LANGALIBALELE LONGMARKET), MURPHY, CHURCH, BHAMBATHA (GREYTOWN), CHOTA MOTALA (OLD GREYTOWN), KHAN, REGINA.</p> <p>ALTRNATIVE ROUTINGS</p> <p>OUTBOUND</p> <p>A. CHURCH, NEW GREYTOWN, ROAD, OLD GREYTOWN.</p> <p>RESTRICTIONS</p> <p>ONLY OFF-LOADING OF PASSENGERS PERMITTED ALONG GREYTOWN ROAD FROM MANCHESTER ROAD TO OLD GREYTOWN ROAD, AND IN OHRTMANN ROAD FROM MANNING AVENUE TO ECHO ROAD. ALONG THIS SECTION OF THE ROUTE, THE LOADING OF PASSENGERS IS NOT PERMITTED.</p> <p>SPECIAL ROUTES:</p> <p>AGNES</p> <p>AKBAR</p> <p>ALLANDALE: KHAN – OLD GREYTOWN</p> <p>AURORA</p> <p>BAIJOO: ALLANDALE – OLD GREYTOWN</p> <p>BOSHOP: CHURCH – LOOP</p> <p>EAST: CHURCH – LOOP</p> <p>EAST: LONGMARKET – CHURCH</p> <p>FAILSWORTH</p> <p>FIRWOOD: KHAN – NEHRU</p> <p>KHAN: ALLANDALE – OLD GREYTOWN</p> <p>LONGMARKET: MURPH EAST</p> <p>MAINNING: EAST - ORTHMANN</p> <p>MATTISON: HKAN OLD GREYTOWN</p> <p>NAIDOO: KHAN – OLD GREYTOWN</p> <p>NEWHOLME: AGNES – TANJORE</p> <p>OLD GREYTOWN: MANCHESTER – NEW GREYTOWN</p> <p>REGINA; KHAN –KNOLL</p> <p>SHALE</p> <p>SPRINGVALE: KHAN – MATTISON</p> <p>UNION.</p>
------	--



transport

Department:
Transport
Province of KwaZulu-Natal

GAZETTE

LGKZNG20-2023-AUG

REGION: ALL

1) Application Number: APP0160597	2) Gazette Number: LGKZNG20-2023-AUG
3) Applicant: MP MSELEKU ID NO. 7201055785080 Association: GAMALAKHE TAXI OWNERS ASSOCIATION	4) Applicant Address: P.O BOX 33 PORT SHEPSTONE 4249
5) Existing Licence Holder: J MSELEKU ID NO. 4112015276081	6) Existing Licence Holder Address: P O BOX 887 PORT SHEPSTONE PORT SHEPSTONE KWA-ZULU NATAL 4240
7) Type of application: DECEASED TRANSFER AND NEW OPERATING LICENCE	8) Operating Licence Number: LKNKZN0116830
9) Vehicle Type: MINIBUS TAXI	10) 1 X 9-16 (SEATED) + 0 (STANDING)
11) Region: UGU-OGWINI	
12.1	<p>2206EX2206EZ00055111 - GAMALAKHE TO MARGATE.</p> <p>FROM GAMALAKHE TAXI RANK, TURN RIGHT INTO BUSHVALE ROAD, TURN LEFT INTO BOBBY LOCK, TURN RIGHT INTO TEDDER ROAD AND BACK, TURN LEFT ONTO LOUIS BOTHA AVENUE, TURN RIGHT INTO BOBBY LOCK, TURN, RIGHT ONTO LINKS ROAD, TURN RIGHT ONTO ROOSEVELDT ROAD, PASS SEASLOPES, PROCEED TO WARTSKI DRIVE, THROUGH ERASMUS ROAD, TURN RIGHT ONTO MARINE DRIVE, PROCEED TO R620 THROUGH TO MARINE DRIVE, TURN RIGHT ONTO R102, TURN LEFT ONTO BAZLEY STREET, TURN LEFT ONTO REYNOLD STREET, TURN LEFT ONTO DENNIS SHEPSTONE STREET AND BACK, TURN LEFT ONTO RYDER STREET, TURN RIGHT ONTO ESCOMBE STREET, TURN LEFT ONTO REYNOLD, TURN LEFT ONTO MBANGO VALLEY ROAD AND BACK TO ALBERSVILLE ROAD, TURN LEFT ONTO UMZIMKHULU SUGAR MILL ROAD PROCEED TO MARBURG, TURN RIGHT ONTO R102 AND BACK, TURN LEFT ONTO MAIN HARDING ROAD OR PROCEED TO R102 AND BACK TO PORT SHEPSTONE.</p> <p>STOPPING POINTS.</p> <p>FROM GAMALAKHE TOWNSHIP, INKULU, QINABOUT, ESIGEDLENI, EMQOLOMBENI, ESIKHALENI, THEMBAHLE AND KWAXABA TO MARGATE, PICKING UP AND DROPPING OFF PASSENGERS IN THE FOLLOWING AREA: MARGATE EXTENSION 3&7, EZINSIMBI/ LUSTRE PLATING, MARGATE PRIVATE HOSPITAL MARGATE SPORT SCHOOL, MARGATE PRE-PRIMARY SCHOOL, MARGATE PRIMARY SCHOOL, SOUTH COAST ACADEMY, MARGATE POLICE STATION, VILLAGE OF HAPPINESS, CHECKERS, PICK N PAY, SHOPRITE CHECKERS, KWAMALANDELA, KWAGXAGXA, ENKONGWENI, MANABA, EZINYONINI, IVUNGU, IKOMITI ST MICHAEL'S SURF BAY, SHELLY BEACH, MYOLA BEACH TERMINUS, OLD MAC DONALD, DRIVE-IN, DAWN VIEW, NASH SERVICE STATION, PORT SHEPSTONE / ESAVIDI TECHNICAL COLLEGE, OGWINI REGIONAL OFFICE, OSLO BEACH, ZEBRAMBANGO VALLEY, PICK 'N PAY, PORT SHEPSTONE PROVINCIAL HOSPITAL, PORT SHEPSTONE POST OFFICE, SHOPRITE CHECKERS IN PORT SHEPSTONE TOWN, PORT SHEPSTONE HIGH SCHOOL, PORT SHEPSTONE JUNIOR PRIMARY SCHOOL, PORT SHEPSTONE SENIOR PRIMARY, SUID-NATAL HOERSKOO, PORT SHEPSTONE PRIMARY SCHOOL, PORT SHEPSTONE SECONDARY SCHOOL, JAIHINDU PRIMARY SCHOLL, MARBURG SECONDARY SCHOOL, MARBURG PRIMARY SCHOOL, R.A ENGAR PRIMARY SCHOOL, MERLEWOOD SECONDARY SCHOOL, MERLEWOOD PRIMARY SCHOOL AND SUID-NATAL PRIMERE SKOOL, AND BACK.</p>
12.2	<p>2206EX22067A00055114 - GAMALAKHE TO PORT SHEPSTONE VIA SHELLY BEACH ROUTE DESCRIPTION:</p> <p>FROM GAMALAKHE TOWNSHIP, OUR TAXIS PROCEED STRAIGHT TO ST MICHAELS USING KNOX GORE ROAD, TURN LEFT ONTO MARINE DRIVE, PROCEED TO R620, TURN RIGHT ONTO R012, TURN LEFT ONTO BAZLEY STREET, TURN RIGHT ONTO REYNOLD STREET, TURN LEFT ONTO DENNIS SHEPSTONE STREET AND BACK, TURN LEFT ONTO RYDER STREET, TURN LEFT ONTO BAZLEY STREET, TURN LEFT ONTO REYNOLD STREET, TURN LEFT ONTO MBANGO VALLEY AND BACK, TURN LEFT ONTO ALBERVILLE ROAD, TURN LEFT ONTO UMZIMKHULU SUGAR MILL ROAD /OLD DURBAN ROAD, TURN RIGHT ONTO N2 AND BACK TO R102, TURN LEFT ONTO MAIN HARDING THROUGH ESCOMBE STREET, TURN RIGHT ONTO REYNOLD STREET OR STRAIGHT TO AIKEN STREET, TURN RIGHT ONTO R102/ N2,TURN LEFT ONTO R620 BACK TO GAMALAKHE USING THE ROUTE MENTIONED ABOVE.</p> <p>STOPPING POINTS.</p> <p>FROM GAMALAKHE TOWNSHIP, INKULU, EMQOLOMBENI, QINABOUT, ESIGEDLENI, KWAXABA AND THEMBAHLE PICKING AND DROPPING OFF PASSENGERS IN THE FOLLOWING AREA:- ST MICHAELS, SURF BAY, MYOLA, BEACH TERMINUS, DAWN VIEW, OLD MAC DONALD, SHELLY BEACH, DRIVE IN NASH SERVICE STATION, ESAVIDI TECHNICAL COLLEGE, ZEBRA-MBANGO VALLEY, OGWINI REGIONAL OFFICE,PICKS PAY, PORT SHEPSTONE PROVINCIAL HOSPITAL, PORT SHEPSTONE POST OFFICE SHOPRITE CHECKERS, O.K. FURNITURE STORE, PORT SHEPSTONE HIGH SCHOOL, PORT SHEPSTONE JUNIOR PRIMARY, PORT SHEPSTONE SENIOR PRIMARY, SUID-NATAL HOERSKOO, SUID-NATAL PRIMERE SKOOL, PORT SHEPSTONE PRIMARY, PORT SHEPSTONE SECONDARY SCHOOL, JAI HINDU PRIMARY, R.A. ENGAR PRIMARY, MARBURG PRIMARY, MERLEWOOD PRIMARY, MERLEWOOD SECONDARY, MARBURG SECONDARY, MERLEWOOD PRIMARY AND MERLEWOOD PRE-PRIMARY SCHOOL. DECISION: APPROVED.</p>
12.3	<p>2206EX22067A00056412 - GAMALAKHE TO PORT SHEPSTONE ROUTE DESCRIPTION:</p> <p>FROM GAMALAKHE TOWNSHIP, TURN LEFT ONTO IZOTSHA/ OLD MAIN BUSHVALE ROAD, TURN RIGHT ONTO R102, TURN LEFT ONTO MAIN HARDING ROAD TO ESCOMBE STREET, TURN RIGHT ONTO AIKEN STREET, TURN LEFT ONTO REYNOLD STREET, TURN LEFT ONTO BAZLEY STREET, TURN RIGHT ONTO N2/R102, TURN LEFT ONTO R620, TURN LEFT ONTO MARINE DRIVE, TURN LEFT TO MARGATE TOWN, TURN RIGHT ONTO ERASMUS ROAD, PROCEED ONTO WARTSKI DRIVE, PROCEED TO ROOSEVELDT ROAD, TURN LEFT ONTO TEDDER ROAD AND BACK, TURN LEFT ONTO BOBBY LOCK ROAD, TURN ONTO LOUIS BOTHA AVENUE, TURN LEFT ONTO LINKS ROAD, PROCEED TO BOBBY LOCK ROAD, AND TURN RIGHT ONTO BUSHVALE ROAD OR FROM BOBBY LOCK ROAD TURN RIGHT TO LINKS ROAD, TURN LEFT TO TEDDER ROAD, PROCEED TO ALEXANDER ROAD, TURN LEFT ONTO BUSHVALE ROAD TO GAMALAKHE OR BACK TO PORT SHEPSTONE. STOPPING POINTS: PICK UP AND DROP OF PASSENGERS FROM THE FOLLOWING AREAS:- GAMALAKHE TOWNSHIP, INKULU, QINABOUT, ESIGEDLENI, KWAXABA, EMQOLOMBENI, MARBURG, PORT SHEPSTONE TOWN, ZEBRA / MBANGO VALLEY, OGWINI REGIONAL OFFICE, NASH SERVICE STATION, PORT SHEPSTONE / ESAVIDI TECHNICAL COLLEGE, PORT SHEPSTONE HOSPITAL, PICK 'N PAY, PORT SHEPSTONE POST OFFICE, O.K. FURNITURE, SHOPRITE CHECKERS, OLD MAC DONALD, DAWN VIEW, BEACH TERMINUS, MYOLA, SURF BAY, ST MICHAEL'S SHELLY BEACH, ESKOM, IVUNGU, IKOMITI EZINYONINI, MANABA FEDERATED TIMBERS, BP GARAGE, ENGINE GARAGE, SPAR SUPERMARKET, MANABA, ENKONGWENI, MARGATE TOWN, CHECKERS, SHOPRITE TOWN, CHECKERS, SHOPRITE CHECKERS, CHECKERS, MARGATE POLICE STATION, PICK 'N PAY, VILLAGE OF HAPPINESS, MARGATE SPORTS SCHOOL, MARGATE PROVINCIAL HOSPITAL, MARGATE PRE-PRIMARY, MARGATE PRIMARY, MARGATE AIRPORT, SOUTH COAST ACADEMY, KWAGXAGXA, EZINSIMBINI/ LUSTRE PLATING, KWAMALANDELA, MARGATE EXTENSION 3&7.</p>



transport

Department:
Transport
Province of KwaZulu-Natal

GAZETTE

LGKZNG20-2023-AUG

REGION: ALL

12.4	<p>2206EX22067A00056413 - GAMALAKHE TO PORT SHEPSTONE VIA IZOTSHA</p> <p>FROM GAMALAKHE TOWNSHIP PROCEED TO LAMALIA, TURN LEFT ONTO IZOTSHA/ BUSHVALE ROAD, PROCEED TO MARBURG, TURN LEFT ONTO HARDING ROAD/ N2 AND BACK, TURN LEFT ONTO UMZIMKHULU SUGAR MILL ROAD, TURN RIGHT ONTO ALBERSVILLE ROAD, TURN RIGHT ONTO MBANGO VALLEY ROAD AND BACK, TURN RIGHT ONTO ALBERSVILLE ROAD, PROCEED ONTO REYNOLD STREET, TURN RIGHT ONTO DENNIS PORT SHEPSTONE STREET, PROCEED TO MARINE DRIVE AND BACK, TURN RIGHT ONTO REYNOLD STREET, TURN LEFT ONTO BAZLEY STREET, TURN LEFT ONTO R102, TURN LEFT ONTO R102, TURN LEFT ONTO AIKEN STREET AND TURN LEFT ONTO ESCOMBE STREET AND BACK TO GAMALAKHE. STOPPING POINTS: GAMALAKHE - MARGATE TAXI OWNERS ASSOCIATION'S TAXIS TRANSPORT PASSENGERS FROM GAMALAKHE TOWNSHIP, IMKULU, QINABOUT, ESIGEDLENI, EMQOLOMBENI AND THEMBALIHLE FULL OF PASSENGERS PICKING AND DROPPING OF PASSENGERS IN THE FOLLOWING AREA:- IZOTSHA, EMNQAMULEZWENI, SKOGHEIM, MARBURG BATES AND PORT SHEPSTONE TOWN, PICK AND DROP OFF LEARNERS AT MARBURG SECONDARY, MELERWOOD SECONDARY, MERLEYWOOD PRIMARY, MERLEWOOD PRE-PRIMARY, MARBURG PRIMARY, R.A ENGAR PRIMARY, PORT SHEPSTONE PRIMARY, JAI HINDU PRIMARY, PORT SHEPSTONE SECONDARY, PORT SHEPSTONE JUNIOR AND SENIOR PRIMARY, SUID-NATAL HOERSKOOL, PORT SHEPSTONE PROVINCIAL HOSPITAL, PORT SHEPSTONE HIGH SCHOOL, PICK 'N PAY, PORT SHEPSTONE POST OFFICE, O.K. FURNITURE, SHOPRITE CHECKERS AND BACK TO GAMALAKHE TOWNSHIP..</p>
12.5	<p>2206EX2206EZ00056417 - GAMALAKHE VIA MARGATE VIA IVUNGU/ST MICHAEL/SHELLY BEACH/IZOTSHA ROUTE DESCRIPTION:</p> <p>FROM GAMALAKHE TOWNSHIP OUR TAXIS PROCEED ONTO LAMALIA STRAIGHT TO ST MICHAEL'S, TURN LEFT ONTO MARINE DRIVE, PAST SURF BAY, ESKOM, SHELLY BEACH AND BACK STILL USING MARINE DRIVE, TURN LEFT INTO MARGATE TOWN, TURN RIGHT ONTO ERASMUS ROAD, PROCEED TO WARSTKI DRIVE ONTO ROOSEVELDT STREET PICKING UP AND DROPPING OF PASSENGERS, PROCEED ONTO TEDDER STREET, ACROSS BOBBY LOCK AND BACK, USING THE SAME ROUTE AS MENTIONED - ABOVE BACK TO GAMALAKHE TOWNSHIP. STOPPING POINTS: MARGATE - GAMALAKHE ASSOCIATION'S TAXIS PICK UP AND DROP OFF PASSENGERS FROM GAMALAKHE TOWNSHIP, INKULU, THEMBALIHLE, EMQOLOMBENI, ENSAMUWINI, QIMAABOUT, ESIGEDLENI, KWAXABA, ST MICHAEL'S, SHELLY BEACH, IVUNGU EZINYONINI, MANABA, ENKONGWENI, MARGATEIN TOWN, VILLAGE OF HAPPINESS, MARGATE PRIVATE HOSPITAL, MARGATE SPORT SCHOOL, MARGATE PRE-PRIMARY, MARGATE PRIMARY, SOUTH COAST ACADEMY, AND EZINSIMBINI, LUSTRE PLATING OR VIA ZOTSHA USING BUSHYVALE ROAD ZOTSHA, TURN RIGHT ONTO R39, IE SHELLY BEACH, JOIN MARINE DRIVE TO MARGATE.</p>
12.6	<p>2206EX22067A00056418 - GAMALAKHE VIA MARGATE TO PORT SHEPSTONE ROUTE DESCRIPTION</p> <p>MARGATE - GAMALAKHE TAXI OWNERS ASSOCIATION TAXIS FROM THEIR PICK UP POINT IN MARGATE TOWN PICK UP PASSENGERS FROM MARGATE USING MARINE DRIVE, TURN RIGHT ONTO ERASMUS ROAD, PROCEED TO WARSTKI DRIVE, ROOSEVELDT STREET, TURN RIGHT ONTO ALEXANDER ROAD, TURN RIGHT ONTO TEDDER STREET, PROCEED TO LOUIS BOTHA AVENUE, LINKS ROAD, BOBBY LOCK AND BACK TO PETER ROAD, PROCEED TO ROOSEVELDT STREET, WARSTKI DRIVE, TURN LEFT ONTO R620, PROCEED TO MARINE DRIVE, TURN RIGHT ONTO R102, TURN LEFT ONTO BAZLEY STREET, TURN RIGHT ONTO CONNER STREET, TURN LEFT ONTO REYNOLD STREET, TURN LEFT ONTO DENNIS SHEPSTONE STREET, AND BACK TO RYDER STREET, TURN RIGHT ONTO ESCOMBE STREET, TURN LEFT ONTO ROBINSON STREET, TURN LEFT ONTO REYNOLD STREET, TURN LEFT ONTO MBANUO VALLEY ROAD AND BACK, TURN LEFT ONTO ALBERSVILLE ROAD, TURN LEFT ONTO UMZIMKHULU/OLD DURBAN ROAD, TURN RIGHT ONTO N2 AND BACK. TURN LEFT ONTO MAIN HARDING ROAD, PROCEED TO ESCOMBE STREET, RETURN TO MARGATE USING THE SAME ROUTE AS MENTIONED ABOVE. STOPPING POINTS: OUR TAXIS FROM OUR PICK UP POINTS IN MARGATE PICK UP AND DROP OFF PASSENGERS FROM THE FOLLOWING AREAS: CHECKERS, PRIDE AND PRIDE, MARGATE TOWN, MARGATE POLICE STATION, PICK 'N PAY, SHOPRITE CHECKERS, MARGATE SPORTS SCHOOL, MARGATE PRE - PRIMARY, VILLAGE OF HAPPINESS, MARGATE PRIVATE HOSPITAL, EXTENSION 3&7, MARGATE AIRPORT, EZINSIMBINI, /LUSTRE PLATINU, KWAMALANDELA, KWAGXAGXA, SOUTH COAST ACADEMY, ENKONGWENI, MANABA, EZINYOWINI, KOMITI, ST MICHAEL'S, SURF BAY, ESKOM, SHELLY BEACH, MYOLA, BEACH TERMINUS, DRIVE INN, DAWN VIEWOLD MAC DONALD, NASH SERVICE STATION, PORT SHEPSTONE/ESYIDI TECHNICAL COLLEGE, DUWINI REGIONAL OFFICE, OSLO BEACH, /ZEBRA/ UMBAGUO VALLEY, PICK 'N'PAY, PORT SHEPSTONE HIGH SCHOOL, PORT SHEPSTONE PROVINCIAL HOSPITAL, PORT SHEPSTONE JUNIOR PRIMARY, PORT SHEPSTONE SENIOR PRIMARY, SUID NATAL HOER SKOOL, PORT SHEPSTONE SENIOR PRIMARY, PORT SHEPSTONE PRIMARY, PORT SHEPSTONE SECONDARY, JAIHINDU, MARBURG PRIMARY, MERLERWOOD PRIMARY, MERLEWOOD PRE/PRIMARY, MERLEWOOD SECONDARY, MARBURG SECONDARY, AND BACK TO MARGATE USING THE ABOVE MENTIONED ROUTE. DECISION: APPROVED.</p>



transport

Department:
Transport
Province of KwaZulu-Natal

GAZETTE

LGKZNG20-2023-AUG

REGION: ALL

1) Application Number: APP0160641	2) Gazette Number: LGKZNG20-2023-AUG
3) Applicant: MV MSOMI ID NO. 6801055961085 Association: NEWTOWN ABC TRANS MINIBUS OWNERS ASS.	4) Applicant Address: 62 XAMU ROAD NTUZUMA T/SHIP KWA MASHU DURBAN 4359
5) Existing Licence Holder: NOT APPLICABLE ID NO. NOT APPLICABLE	6) Existing Licence Holder Address: NOT APPLICABLE
7) Type of application: NEW OPERATING LICENCE	8) Operating Licence Number: LGKZN1403001720
9) Vehicle Type: MINIBUS	10) 1 X 15 (SEATED) + 0 (STANDING)
11) Region: GREATER NORTH	
12.1	2206MU2206MY00181482 - NEWTOWN A TO NTUZUMA FROM A TAXI RANK CORNER OF KING BHEKUZULU ROAD NEWTOWN A LEFT INTO ITHENDELE DRIVE LEFT INTO NTUZUMA ACCESS RIGHT TO RAILWAY ROAD AND PROCEED TO BRIDGE CITY INTERMODAL FACILITY.
12.2	2206UG2206S900049225 - BESTER TO KWA-MASHU FROM ANY OF THE ABOVE ROUTES TO THE FOLLWING DESTINATIONS BESTER'S TAXI RANK. FROM ANY OF THE INNER CIRCLE ROUTES ABOVE, INTO KING BHEKUZULU ROAD, ALONG KING BHEKUZULU ROAD, LEFT INTO ITHENDELE DRIVE, LEFT INTO NTUZUMA ACCESS ROAD, RIGHT INTO THE ON-RAMP TO THE M25, RIGHT INTO BESTER'S TAXI RANK AND RETURN ALONG THE SAME ROUTE IN REVERSE. 2.2. KWAMASHU CROSS ROADS FROM ANY OF THE INNER CIRCLE ROUTES ABOVE INTO M25, RIGHT PROCEEDING ALONG M25 ON-RAMP, INTO M25, LEFT INTO MALANDELA ROAD OFF-RAMP, RIGHT INTO MALANDELA ROAD, AND PROCEED TURNING RIGHT INTO KWAMASHU CROSSROADS TAXI RANK AND RETURN ALONG THE SAME ROUTE IN REVERSE. 2.3.KWAMASHU STATION FROM ANY OF THE INNER CIRCLE ROUTES ABOVE INTO ITHENDELE ROAD INTO: 2.3.1.NYALA ROAD, PROCEED ALONG NYALA ROAD, RIGHT INTO BHEJANE ROAD AND PROCEED TO KWAMASHU TAXI RANK AND RETURN ALONG THE SAME ROUTE IN REVERSE. 2.3.2. NYALA ROAD, LEFT INTO SIBISI ROAD, RIGHT INTO BHEJANE ROAD AND PROCEED TO KWAMASHU TAXI RANK AND RETURN ALONG THE SAME ROUTE IN REVERSE.
12.3	21004R2206OA00049229 - DURBAN METRO TO INANDA 5.1.SOLDIER'S WAY TAXI RANK SOLDIER'S WAY TAXI RANK, INTO FIELD STREET, INTO ALBERT STREET, INTO UMGENI ROAD, ACROSS CONNAUGHT BRIDGE, INTO NORTH COAST ROAD, ONTO THE M25, INTO NTUZUMA ACCESS ROAD OFF-RAMP, LEFT INTO NTUZUMA ACCESS ROAD AND PROCEED ALONG ANY OF THE INNER CIRCLE ROUTES IN REVERSE. 5.2. SOLDIER'S WAY TAXI RANK FROM SOLDIER'S WAY TAXI RANK, INTO FIELD STREET, LEFT INTO LEOPOLD STREET, INTO CANONGATE ROAD, INTO THE WESTERN FREEWAY (N3), ONTO THE N2, ALONG THE KWAMASHU HIGHWAY (M25), INTO NTUZUMA ACCESS ROAD OFF-RAMP, LEFT INTO NTUZUMA ACCESS ROAD AND PROCEED ALONG ANY OF THE INNER CIRCLE ROUTES IN REVERSE. 5.3. CENTENARY ROAD TAXI RANK FROM CENTENARY ROAD TAXI RANK, INTO MARKET ROAD, LEFT INTO ALICE STREET, LEFT INTO ALBERT STREET, INTO UMGENI ROAD, INTO NORTH COAST ROAD, INTO THE M25, INTO NTUZUMA ACCESS ROAD OFF-RAMP, LEFT INTO NTUZUMA ACCESS ROAD, AND PROCEED ALONG ANY OF THE INNER CIRCLE ROUTES IN REVERSE. 5.4. CENTENARY ROAD TAXI RANK FROM CENTENARY TAXI RANK, INTO MARKET ROAD, RIGHT INTO LEOPOLD STREET, INTO CANONGATE ROAD, INTO THE WESTERN FREEWAY (N3), INTO THE N2, ALONG THE N2, INTO KWAMASHU HIGHWAY (M25), INTO NTUZUMA ACCESS ROAD OFF-RAMP, LEFT INTO NTUZUMA ACCESS ROAD AND PROCEED ALONG ANY OF THE INNER ROUTES IN REVERSE.
12.4	2202HT2206OB00049224 - INANDA NU TO INANDA-GLEBE APPROVED ROUTES 1, 2, 3, 4, 5 NEWTOWN ABC TRANS MINIBUS OWNERS ASSOCIATION ROUTE 1 1. INNER CIRCLE ROUTES WITHIN NEWTOWN A, B, & C, SOWETO & INANDA GLEBE A.FROM A TAXI RANK CORNER OF KING BHEKUZULU ROAD AND AN ACCESS ROAD TO NEWTOWN "A", LEFT INTO KING BHEKUZULU ROAD, TURN RIGHT PROCEEDING ALONG KING BHEKUZULU ROAD, TURN LEFT BEFORE THE MARKET, PROCEED ALONG THIS ROAD PARALLEL TO SOWETO, PROCEED UNTIL INTERSECTION WITH KING BHEKUZULU ROAD, PROCEED TO THE RANK CORNER OF KING BHEKUZULU ROAD AND THE ROAD TO INANDA NEWTOWN "A". "B.FROM THE RANK IN (1) ABOVE, LEFT INTO KING BHEKUZULU ROAD, PROCEED TURN LEFT " INTO KING BHEKUZULU ROAD, RIGHT INTO KING BHEKUZULU ROAD, LEFT INTO UNNAMED ROAD TO INANDA GLEBE. TURN LEFT AND PROCEED ALONG AN UNNAMED ROAD UNTIL INTERSECTION WITH SOWETO GROVE, LEFT INTO SOWETO GROVE, TURN RIGHT INTO KING BHEKUZULU DRIVE, ALONG SANDLWANA DRIVE INTO SIYAYA ROAD, LEFT INTO KING BHEKUZULU ROAD, RIGHT INTO KHUPHUKA GROVE, LEFT INTO PHAPHAMA AVENUE, PROCEED TURNING LEFT INTO PHAPHAMA AVENUE, TURN RIGHT INTO M25..... "C. FROM THE RANK CORNER OF KING BHEKUZULU ROAD AND THE ACCESS ROAD TO "NEWTOWN "A", TURN RIGHT INTO KING BHEKUZULU ROAD, RIGHT INTO AN ACCESS ROAD, LEFT INTO KING BHEKUZULU ROAD, LEFT INTO SANDLWANA DRIVE, ALONG SANDLWANA DRIVE, INTO SIYAYA ROAD, RIGHT INTO KING BHEKUZULU ROAD, LEFT INTO SINAMUVA DRIVE, RIGHT INTO SOMLANDELA DRIVE, RIGHT INTO AN UNNAMED ROAD, LEFT INTO ITHENDELE DRIVE, LEFT INTO NTUZUMA ACCESS ROAD, RIGHT INTO M25..... "D. FROM A TAXI RANK CORNER OF KING BHEKUZULU ROAD AND ACCESS ROAD TO "NEWTOWN "A", RIGHT INTO KING BHEKUZULU ROAD, INTO ACCESS ROAD, INTO SOWETO GROVE, RIGHT INTO SENZAKAHLE WALK, RIGHT INTO MASICEBE WAY AND PROCEED TURNING LEFT INTO SOWETO GROVE, THEN RIGHT INTO KING BHEKUZULU ROAD, LEFT INTO SANDLWANA DRIVE AND PROCEED AS PER ROUTE (B) ABOVE.



transport

Department:
Transport
Province of KwaZulu-Natal

GAZETTE

LGKZNG20-2023-AUG

REGION: ALL

12.5	<p>2206OA21004R00049226 - NEWTOWN TO DURBAN METRO</p> <p>3. FROM ANY OF THE INNER CIRCLE ROUTE ABOVE TO DURBAN (AND RETURN AS PER ROUTES IN 5).</p> <p>3.1. OLD NORTH COAST ROAD*</p> <p>NORTH COAST ROAD PASS CONNAUGHT BRIDGE INTO UMGENI ROAD, ALONG UMGENI ROAD INTO SOLDIERS WAY, SOLDIERS WAY TAXI RANK INTO FIELD STREET, LEOPOLD STREET, WARWICK AVENUE INTO CENTENARY ROAD TAXI RANK.</p> <p>3.2. VIA SPAGHETTI JUNCTION.</p> <p>N2 ON RAMP TO SPAGHETTI JUNCTION ALONG N3, INTO OLD DUTCH ROAD, LEFT INTO CENTENARY ROAD AND PROCEED TO CENTENARY ROAD TAXI RANK.</p> <p>3.3. VIA POINT.</p> <p>ALONG UMGENI ROAD, ARGYLE ROAD, BRICKHILL ROAD, POINT ROAD, BAY TERRACE, STANGER STREET, ORDNANCE ROAD, LEFT INTO SOLDIERS WAY, RIGHT INTO QUEENS STREET, RIGHT INTO FIELD STREET, RIGHT INTO SOLDIER'S WAY TAXI RANK.</p> <p>(RESTRICTED FROM PICKING UP OR SETTING DOWN INTERMEDIATE PASSENGERS FROM ARGYLE ROAD TO ORDNANCE ROAD ON FORWARD AND RETURN JOURNEYS).</p>
12.6	<p>2206OA21004R00049228 - INANDA NEWTOWN TO DURBAN METRO</p> <p>ALONG ANY OF THE INNER CIRCLE ROUTES ABOVE, INTO AND ALONG THE M25, RIGHT INTO THE N2, INTO THE M19/ M21 OFF-RAMP, RIGHT INTO THE M19, INTO SHEPSTONE ROAD, OLD MAIN ROAD, ESCOM ROAD, SHEPSTONE ROAD, RIGHT INTO CROMPTON STREET, RIGHT INTO OLD MAIN ROAD, LEFT INTO ANDERSON ROAD AND PROCEED TO HILL STREET TAXI RANK AND RETURN ALONG THE SAME ROUTE IN REVERSE.</p> <p>OR</p> <p>OLD MAIN ROAD, INTO RICHMOND ROAD, INTO TRAFFORD ROAD, HILLCLIMB ROAD, KHAYALAMI ROAD, CIRCUIT ROAD, MALCOLM ROAD, ALBERT ROAD, ALEXANDER ROAD TO WESTMED AND RETURN ALONG ALEXANDER ROAD, LEFT INTO RICHMOND ROAD, INTO OLD MAIN ROAD, RIGHT INTO ANDERSON ROAD AND PROCEED TO HILL STREET TAXI RANK AND RETURN ALONG THE SAME ROUTE IN REVERSE.</p>



transport

Department:
Transport
Province of KwaZulu-Natal

GAZETTE

LGKZNG20-2023-AUG

REGION: ALL

1)	Application Number: APP0160642	2)	Gazette Number: LGKZNG20-2023-AUG
3)	Applicant: MH HLONGWANE ID NO. 8109125637083 Association: TSHELIMNYAMA MARRIANHILL TAXI ASS.	4)	Applicant Address: PO BOX 10380 ASHWOOD 3605
5)	Existing Licence Holder: NOT APPLICABLE ID NO. NOT APPLICABLE	6)	Existing Licence Holder Address: NOT APPLICABLE
7)	Type of application: NEW OPERATING LICENCE	8)	Operating Licence Number: LGKZN1503001138
9)	Vehicle Type: MINIBUS TAXI	10)	1 X 9-16 (SEATED) + 0 (STANDING)
11)	Region: DURBAN WEST		
12.1	2206R121004R00049304 - TSHELIMNYAMA TO DURBAN, RANK NO. 107: USING THE SAME ROUTE TURN LEFT INTO ABBOT FRANCIS ROAD THEN LEFT AGAIN INTO RICHMOND ROAD (M1), RIGHT TURN INTO AN ON RAMP TO N3 FREEWAY TOWARDS DURBAN, DRIVE ALONG N3 AND TURN LEFT INTO BEREA ROAD NORTH, RIGHT INTO BOTANIC GARDENS, LEFT INTO BEREA ROAD AND TURN LEFT INTO LANCERS ROAD THEN RIGHT INTO WILLS ROAD AND LEFT INTO WARWICK AVENUE AND PARK IN RANK NO.107. RETURN FROM RANK 107 ALONG WARWICK AVENUE AND TURN LEFT INTO CANNONGATE ROAD, RIGHT JOINING AN ON RAMP INTO N3 FREEWAY. PROCEED ALONG AND TURN LEFT ON AN OFF RAMP INTO RICHMOND ROAD (M1) AND DRIVE BACK TO THE STARTING POINT USING THE SAME FORWARD ROUTE IN REVERSE.		
12.2	2206R12206RK00049302 - TSHELIMNYAMA TO PINETOWN FORWARD ROUTE: FROM TSHELIMNYAMA TAXI RANK TURN LEFT INTO ABBOT FRANCIS ROAD, THEN LEFT INTO RICHMOND ROAD (M1). DRIVE ALONG AND THEN TURN LEFT INTO ALEXANDER ROAD AND LEFT INTO ALBERT ROAD. RIGHT TURN INTO WESTMEAD ROAD AND LEFT INTO EMMAUS ROAD. DRIVE ALONG THE RESIDENTIAL AREA AT EMMAUS TO A DESIGNATED PICK-UP POINT/ DROP-OFF POINT AND PROCEED ALONG EMMAUS ROAD, TURN RIGHT INTO WESTMEAD ROAD, THEN LEFT INTO RICHMOND ROAD BECOMING OLD MAIN ROAD (M31). TURN RIGHT INTO ANDERSON STREET AND PROCEED TO ANDERSON TAXI RANK IN PINETOWN RETURN ROUTE BACK TO THE STARTING POINT AT TSHELIMNYAMA: FROM ANDERSON TAXI RANK TURN LEFT INTO ANDERSON STREET AND LEFT INTO OLD MAIN ROAD (M31) BECOMING RICHMOND ROAD, DRIVE BACKWARDS TO ALL DROP-OFF POINTS USING THE FORWARD ROUTE IN REVERSE.		
12.3	2206R12206R400049303 - TSHELIMNYAMA TO WESTMEAD FROM TSHELIMNYAMA TAXI RANK DRIVE ALONG AS STATED IN ROUTE 1 ABOVE. ALONG RICHMOND ROAD M1 TURN LEFT INTO SWANFIELD ROAD, LEFT AGAIN INTO AUBREY ROAD. LEFT INTO GILLITS ROAD AND THEN LEFT INTO WESTMEAD TAXI STOP AND RETURN ALONG GILLITS ROAD, TURN RIGHT INTO SWANFIELD ROAD AND RIGHT AGAIN INTO RICHMOND ROAD (M1). DRIVE BACKWARDS TO THE STARTING POINT USING THE FORWARD ROUTE IN REVERSE.		



transport

Department:
Transport
Province of KwaZulu-Natal

GAZETTE

LGKZNG20-2023-AUG

REGION: ALL

1) Application Number: APP0160644	2) Gazette Number: LGKZNG20-2023-AUG
3) Applicant: MM HLONGWANE ID NO. 6809125798080 Association: TSHELIMNYAMA MARRIANHILL TAXI ASS.	4) Applicant Address: P O BOX 37 PINETOWN DURBAN 3601
5) Existing Licence Holder: NOT APPLICABLE ID NO. NOT APPLICABLE	6) Existing Licence Holder Address: NOT APPLICABLE
7) Type of application: NEW OPERATING LICENCE	8) Operating Licence Number: LGKZN1503001075
9) Vehicle Type: MINIBUS TAXI	10) 1 X 9-16 (SEATED) + 0 (STANDING)
11) Region: DURBAN WEST	
12.1	2206R121004R00049304 - TSHELIMNYAMA TO DURBAN, RANK NO. 107: USING THE SAME ROUTE TURN LEFT INTO ABBOT FRANCIS ROAD THEN LEFT AGAIN INTO RICHMOND ROAD (M1), RIGHT TURN INTO AN ON RAMP TO N3 FREEWAY TOWARDS DURBAN, DRIVE ALONG N3 AND TURN LEFT INTO BEREA ROAD NORTH, RIGHT INTO BOTANIC GARDENS, LEFT INTO BEREA ROAD AND TURN LEFT INTO LANCERS ROAD THEN RIGHT INTO WILLS ROAD AND LEFT INTO WARWICK AVENUE AND PARK IN RANK NO.107. RETURN FROM RANK 107 ALONG WARWICK AVENUE AND TURN LEFT INTO CANNONGATE ROAD, RIGHT JOINING AN ON RAMP INTO N3 FREEWAY. PROCEED ALONG AND TURN LEFT ON AN OFF RAMP INTO RICHMOND ROAD (M1) AND DRIVE BACK TO THE STARTING POINT USING THE SAME FORWARD ROUTE IN REVERSE.
12.2	2206R12206RK00049302 - TSHELIMNYAMA TO PINETOWN FORWARD ROUTE: FROM TSHELIMNYAMA TAXI RANK TURN LEFT INTO ABBOT FRANCIS ROAD, THEN LEFT INTO RICHMOND ROAD (M1). DRIVE ALONG AND THEN TURN LEFT INTO ALEXANDER ROAD AND LEFT INTO ALBERT ROAD. RIGHT TURN INTO WESTMEAD ROAD AND LEFT INTO EMMAUS ROAD. DRIVE ALONG THE RESIDENTIAL AREA AT EMMAUS TO A DESIGNATED PICK-UP POINT/ DROP-OFF POINT AND PROCEED ALONG EMMAUS ROAD, TURN RIGHT INTO WESTMEAD ROAD, THEN LEFT INTO RICHMOND ROAD BECOMING OLD MAIN ROAD (M31). TURN RIGHT INTO ANDERSON STREET AND PROCEED TO ANDERSON TAXI RANK IN PINETOWN RETURN ROUTE BACK TO THE STARTING POINT AT TSHELIMNYAMA: FROM ANDERSON TAXI RANK TURN LEFT INTO ANDERSON STREET AND LEFT INTO OLD MAIN ROAD (M31) BECOMING RICHMOND ROAD, DRIVE BACKWARDS TO ALL DROP-OFF POINTS USING THE FORWARD ROUTE IN REVERSE.
12.3	2206R12206R400049303 - TSHELIMNYAMA TO WESTMEAD FROM TSHELIMNYAMA TAXI RANK DRIVE ALONG AS STATED IN ROUTE 1 ABOVE. ALONG RICHMOND ROAD M1 TURN LEFT INTO SWANFIELD ROAD, LEFT AGAIN INTO AUBREY ROAD. LEFT INTO GILLITS ROAD AND THEN LEFT INTO WESTMEAD TAXI STOP AND RETURN ALONG GILLITS ROAD, TURN RIGHT INTO SWANFIELD ROAD AND RIGHT AGAIN INTO RICHMOND ROAD (M1). DRIVE BACKWARDS TO THE STARTING POINT USING THE FORWARD ROUTE IN REVERSE.



transport

Department:
Transport
Province of KwaZulu-Natal

GAZETTE

LGKZNG20-2023-AUG

REGION: ALL

1) Application Number: APP0160656	2) Gazette Number: LGKZNG20-2023-AUG
3) Applicant: FR MZELEMU ID NO. 5902140782089 Association: THUTHUKANIMATHULI TAXI ASSOCIATION	4) Applicant Address: PO BOX 906 UMKOMAAS 4170
5) Existing Licence Holder: NOT APPLICABLE ID NO. NOT APPLICABLE	6) Existing Licence Holder Address: NOT APPLICABLE
7) Type of application: NEW OPERATING LICENCE	8) Operating Licence Number: LGKZN1103000849
9) Vehicle Type: MINIBUS TAXI	10) 1 X 9-16 (SEATED) + 0 (STANDING)
11) Region: NINGIZMU 1	
12.1	<p>2206SV2206LS00055022 - MAGABHENI TO DURBAN</p> <p>FROM MAGABHENI TAXI RANK SIDIYA HIGHWAY TURN RIGHT PICK AND DROP IN THE TOWNSHIP TURN LEFT P197 PICK AND DROP. TURN FIRST RIGHT P97 PICK AND DROP, TURN LEFT R102 AT EMAKETHE EBOMVU, DROP ONLY. TURN LEFT P578 DROP, TURN RIGHT N2 (128), LEFT M4 INKOSI ALBERT LUTHULI FREEWAY STRAIGHT TO BROOK STREET. RANK 68. PROCEED WITH R102 DROP TO WINKLESPRUIT, TURN LEFT R603, TURN RIGHT N2 FREEWAY, TURN M4 INKOSI ALBERT LUTHULI TO BROOK STREET RANK 68. FROM P197, RIGHT TURN P578 DROP ONLY, TURN LEFT TO N2 (128), TURN LEFT M4 INKOSI ALBERT LUTHULI FREEWAY STRAIGHT TO BROOK STREET RANK 68.</p> <p>ALTERNATIVE ROUTE.</p> <p>FROM MAGABHENI TAXI RANK RIGHT SIDIYA HIGHWAY PICK AND DROP, TURN RIGHT P197 PICK AND DROP, TURN LEFT D300 TO IFRACOM RAILWAY STATION, TURN LEFT R102 DROP TURN, LEFT P97 DROP, TURN RIGHT P197 PICK AND DROP, RIGHT P578 OR R603 DROP LEFT N2 FREEWAY, TURN RIGHT ADAMS ROAD AMANZIMTOTI, TURN RIGHT R102 KINGSWAY ROAD, TURN AROUND AT AMANZIMTOTI RAILWAY STATION, PROCEED WITH R102 /KINGSWAY, ROAD STRAIGHT TO PROSPECTON ROAD BECOMING R102, TURN LEFT OLD MAIN ROAD, RIGHT INWABI ROAD, LEFT THOMAS LANE- ISIPHINGO RANK. BACK TO N2 NORTHBOUND, TURN LEFT TO M4/ INKOSI ALBERT LUTHULI, LEFT HIMALAYAS ROAD DROP OUT ONLY, TURN RIGHT SOUTH RIGHT SOUTH COAST ROAD, TURN LEFT M7, RIGHT M5/SARNIA ROAD BECOMING UMBILO ROAD, TURN RIGHT GALE STREET, TURN RIGHT BEREA ROAD, STRAIGHT TO WEST STREET, LEFT BROOK STREET RANK 68.</p>
12.2	<p>2206SV2209WC00055023 - MAGABHENI TO ISIPHINGO</p> <p>THE ROUTES ARE SAME AS TO DURBAN BUT ISIPHINGO IS THE DESTINATION. ON N2 NORTHBOUND, TURN LEFT JOYNER ROAD BECOMING JEFFELS ROAD, LEFT JEFFELS ROAD, RIGHT OLD MAIN ROAD, LEFT INWABI ROAD, LEFT THOMAS LANE TO THE RANK. OR N2 NORTHBOUND, TURN RIGHT JOYNER ROAD, TURN LEFT PROSPECTION ROAD BECOMING R102, TURN LEFT OLD MAIN ROAD, TURN RIGHT INWABI ROAD, ROAD, TURN LEFT THOMAS LANE TO THE RANK AND RETURN ALONG THE SAME ROUTE</p>
12.3	<p>2206SV2206SW00055024 - MAGABHENI TO UMKOMAAS</p> <p>FROM MAGABHENI TAXI RANK, TURN LEFT SIDIYA HIGHWAY, TURN RIGHT P197, TURN LEFT P541, TURN LEFT PP78 SHERPSTONE ROAD AND MACLEAN ROAD, RANK AT UMKOMAAS RAILWAY STATION AND RETURN ON THE SAME ROUTE.</p>



transport

Department:
Transport
Province of KwaZulu-Natal

GAZETTE

LGKZNG20-2023-AUG

REGION: ALL

1) Application Number: APP0160672	2) Gazette Number: LGKZNG20-2023-AUG
3) Applicant: SS XULU ID NO. 6602045912083 Association: SINATHING TAXI ASSOCIATION	4) Applicant Address: 9 BOUGHTON PLACE PIETERMARITZBURG 3201
5) Existing Licence Holder: NOT APPLICABLE ID NO. NOT APPLICABLE	6) Existing Licence Holder Address: NOT APPLICABLE
7) Type of application: NEW OPERATING LICENCE	8) Operating Licence Number: LGKZN0403002291
9) Vehicle Type: MINIBUS	10) 1 X 15 (SEATED) + 0 (STANDING)
11) Region: UMGUNGUNDLOVU	
12.1	22068T22068T00053673 - SINATHING TO RETIEF STREET TERMINAL INBOUND FROM: SINATHING TERMINUS? MPUNGUSE (KPE0018) VIA MPUNGUSE, SINATHING, DAMBUZA, SITEBHSINI, MR7, EDENDALE, LONGMARKET TO RETIEF STREET TERMINAL (KPC0022) OUTBOUND FROM: RETIEF STREET TERMINAL (KPC0022) VIA RETIEF, PIETERMARITZ, WEST STREET BUS/ TAXI STATION, WEST, LOOP, EDENDALE, MR7, SITEBHSINI, DAMBUZA, SINATHING, MPUNGUSE TO SINATHING TERMINUS- MPUNGUSE (KPE0018).
12.2	22068T22068T00053675 - SINATHING TO SLATTER STREET TAXI TERMINAL INBOUND FROM: SINATHING TERMINUS- MPUNGUSE (KPE0018) VIA MPUNGUSE, SINATHING, DAMBUZA, SITEBHSINI, MR7, EDENDALE, LONGMARKET, RETIEF, PIETERMARITZ TO SLATTER STREET TAXI TERMINAL (KPC0023). OUTBOUND FROM: SLATTER STREET TAXI TERMINAL (KPC0023) VIA PIETERMARITZ, WEST STREET BUS/ TAXI STATION, WEST LOOP, EDENDALE, MR7, SITEBHSINI, DAMBUZA, SINATHING, MPUNGUSE TO SINATHING TERMINUS (KPE0018).
12.3	22068T22068T00053671 - FROM CATO CREST TAXI RANK TO POINT WITHIN THE PROVINCE OF KZN ONLY. NO PICKING UP OR SETTING DOWN OF PASSENGERS EN ROUTE.



transport

Department:
Transport
Province of KwaZulu-Natal

GAZETTE

LGKZNG20-2023-AUG

REGION: ALL

1) Application Number: APP0160674	2) Gazette Number: LGKZNG20-2023-AUG
3) Applicant: SS XULU ID NO. 6602045912083 Association: SINATHING TAXI ASSOCIATION	4) Applicant Address: 9 BOUGHTON PLACE PIETERMARITZBURG 3201
5) Existing Licence Holder: NOT APPLICABLE ID NO. NOT APPLICABLE	6) Existing Licence Holder Address: NOT APPLICABLE
7) Type of application: NEW OPERATING LICENCE	8) Operating Licence Number: LGKZN0403002281
9) Vehicle Type: MINIBUS TAXI	10) 1 X 9-16 (SEATED) + 0 (STANDING)
11) Region: UMGUNGUNDLOVU	
12.1	22068T22068T00053673 - SINATHING TO RETIEF STREET TERMINAL INBOUND FROM: SINATHING TERMINUS? MPUNGUSE (KPE0018) VIA MPUNGUSE, SINATHING, DAMBUZA, SITEBHSINI, MR7, EDENDALE, LONGMARKET TO RETIEF STREET TERMINAL (KPC0022) OUTBOUND FROM: RETIEF STREET TERMINAL (KPC0022) VIA RETIEF, PIETERMARITZ, WEST STREET BUS/ TAXI STATION, WEST, LOOP, EDENDALE, MR7, SITEBHSINI, DAMBUZA, SINATHING, MPUNGUSE TO SINATHING TERMINUS- MPUNGUSE (KPE0018).
12.2	22068T22068T00053675 - SINATHING TO SLATTER STREET TAXI TERMINAL INBOUND FROM: SINATHING TERMINUS- MPUNGUSE (KPE0018) VIA MPUNGUSE, SINATHING, DAMBUZA, SITEBHSINI, MR7, EDENDALE, LONGMARKET, RETIEF, PIETERMARITZ TO SLATTER STREET TAXI TERMINAL (KPC0023). OUTBOUND FROM: SLATTER STREET TAXI TERMINAL (KPC0023) VIA PIETERMARITZ, WEST STREET BUS/ TAXI STATION, WEST LOOP, EDENDALE, MR7, SITEBHSINI, DAMBUZA, SINATHING, MPUNGUSE TO SINATHING TERMINUS (KPE0018).



transport

Department:
Transport
Province of KwaZulu-Natal

GAZETTE

LGKZNG20-2023-AUG

REGION: ALL

1) Application Number: APP0160659	2) Gazette Number: LGKZNG20-2023-AUG
3) Applicant: MKM MHLONGO ID NO. 9606265642087 Association: NOT AVAILABLE	4) Applicant Address: 2586 OSIZWENI 2951
5) Existing Licence Holder: NOT APPLICABLE ID NO. NOT APPLICABLE	6) Existing Licence Holder Address: NOT APPLICABLE
7) Type of application: NEW OPERATING LICENCE	8) Operating Licence Number: NOTAVAILABLE
9) Vehicle Type: MINIBUS	10) 1 X 9 (SEATED) + 0 (STANDING)
11) Region: AMAJUBA	
12.1	<p>KZPRERC2930506 - SCHOLARS AND THEIR PERSONAL EFFECTS: HOUSE NO.258 OSIZWENI TOWNSHIP TO LOLLY POP CRÈCHE & PRE-SCHOOL STARTING POINT HOUSE NO.258 OSIZWENI TOWNSHIP TURN DRIVE STRAIGHT TURN RIGHT TO HOUSE NO.2653 OSIZWENI TOWNSHIP PICK UP (2) CHILDREN DRIVE, DRIVE STRAIGHT TURN RIGHT DRIVE STRAIGHT TURN LEFT TO HOUSE NO.2801 OSIZWENI TOWNSHIP PICK UP ONE (1) CHILD , DRIVE STRAIGHT TURN LEFT DRIVE STRAIGHT TURN LEFT TO HOUSE NO.3000 OSIZWENI TOWNSHIP PICK UP TWO (2) CHILDREN, DRIVE STRAIGHT TURN LEFT TO HOUSE NO.6010 OSIZWENI TOWNSHIP PICK UP ONE (1) CHILD, DRIVE STRAIGHT TURN LEFT DRIVE STRAIGHT TURN LEFT TO HOUSE NO.6015 OSIZWENI TOWNSHIP PICK UP ONE (1) CHILD, DRIVE STRAIGHT TO LOLLY POP CRÈCHE & PRE-SCHOOL GATE DROP ALL LEANERS, THEN DRIVE BACK HOME. IN THE AFTERNOON I USE THE SAME ROUTE TO COLLECT ALL LEANERS AND DROP THEM AT THEIR HOMES.</p>



transport

Department:
Transport
Province of KwaZulu-Natal

GAZETTE

LGKZNG20-2023-AUG

REGION: ALL

1)	Application Number: APP0160660	2)	Gazette Number: LGKZNG20-2023-AUG
3)	Applicant: NDM MASONDO ID NO. 8908016247088 Association: NOT AVAILABLE	4)	Applicant Address: 183 DICKS HALT OSIZWENI 2951
5)	Existing Licence Holder: NOT APPLICABLE ID NO. NOT APPLICABLE	6)	Existing Licence Holder Address: NOT APPLICABLE
7)	Type of application: NEW OPERATING LICENCE	8)	Operating Licence Number: NOTAVAILABLE
9)	Vehicle Type: OTHER	10)	1 X 0 (SEATED)
11)	Region: AMAJUBA		
12.1	<p>KZPRERC2930457 - SCHOLARS AND THEIR PERSONAL EFFECTS: HOUSE NO.183 DICKS HALT TO BUHLEBOMZINYATHI SECONDARY SCHOOL STARTING POINT HOUSE NO.183 DICKS HALT TURN LEFT DRIVE STRAIGHT TURN RIGHT TO HOUSE NO.342 OSIZWENI TOWNSHIP PICK UP ONE (1) CHILD, DRIVE STRAIGHT TURN RIGHT DRIVE STRAIGHT TURN LEFT TO HOUSE NO.394 OSIZWENI TOWNSHIP PICK UP TWO (2) CHILDREN DRIVE STRAIGHT TURN LEFT DRIVE STRAIGHT TURN LEFT TO HOUSE NO.E 114 OSIZWENI TOWNSHIP PICK UP ONE (1) CHILD, DRIVE STRAIGHT TURN LEFT TO HOUSE NO.E 149 OSIZWENI TOWNSHIP PICK UP TWO (2) CHILD, DO A U-TURN DRIVE STRAIGHT TURN LEFT DRIVE STRAIGHT TURN LEFT TO HOUSE NO.E212 OSIZWENI TOWNSHIP PICK UP TWO (2) CHILDREN, DRIVE STRAIGHT TURN RIGHT DRIVE STRAIGHT TURN RIGHT TO HOUSE NO.E2149 OSIZWENI TOWNSHIP PICK UP TWO (2) CHILDREN, DRIVE STRAIGHT TURN RIGHT TO HOUSE NO.E3077 OSIZWENI TOWNSHIP TO PICK UP TWO (2) CHILDREN, DRIVE STRAIGHT TURN LEFT DRIVE STRAIGHT TURN RIGHT TO HOUSE NO.C1746 OSIZWENI TOWNSHIP PICK UP THREE (3) CHILDREN, DRIVE STRAIGHT REACH STOP SIGN DRIVE STRAIGHT TURN RIGHT, DRIVE STRAIGHT TURN LEFT DRIVE STRAIGHT, DRIVE STRAIGHT TURN LEFT, DRIVE STRAIGHT REACH A BEND DRIVE STRAIGHT REACH ROBOT TURN LEFT, DRIVE STRAIGHT TURN RIGHT DRIVE STRAIGHT REACH STOP SIGN, DRIVE STRAIGHT, TURN LEFT DRIVE STRAIGHT TURN RIGHT DRIVE STRAIGHT TO BUHLEBOMZINYATHI SECONDARY SCHOOL DROP ALL LEARNERS, THEN DRIVE BACK HOME. IN THE AFTERNOON I USE THE SAME ROUTE TO COLLECT ALL LEARNERS AND DROP THEM AT THEIR HOMES.</p>		



transport

Department:
Transport
Province of KwaZulu-Natal

GAZETTE

LGKZNG20-2023-AUG

REGION: ALL

1) Application Number: APP0160681	2) Gazette Number: LGKZNG20-2023-AUG
3) Applicant: SS XULU ID NO. 6602045912083 Association: SINATHING TAXI ASSOCIATION	4) Applicant Address: 9 BOUGHTON PLACE PIETERMARITZBURG 3201
5) Existing Licence Holder: NOT APPLICABLE ID NO. NOT APPLICABLE	6) Existing Licence Holder Address: NOT APPLICABLE
7) Type of application: NEW OPERATING LICENCE	8) Operating Licence Number: LGKZN0403000545
9) Vehicle Type: MINIBUS TAXI	10) 1 X 9-16 (SEATED) + 0 (STANDING)
11) Region: UMGUNGUNDLOVU	
12.1	<p>22068T22068T00053673 - SINATHING TO RETIEF STREET TERMINAL</p> <p>INBOUND FROM: SINATHING TERMINUS? MPUNGUSE (KPE0018) VIA MPUNGUSE, SINATHING, DAMBUZA, SITEBHSINI, MR7, EDENDALE, LONGMARKET TO RETIEF STREET TERMINAL (KPC0022)</p> <p>OUTBOUND FROM: RETIEF STREET TERMINAL (KPC0022) VIA RETIEF, PIETERMARITZ, WEST STREET BUS/ TAXI STATION, WEST, LOOP, EDENDALE, MR7, SITEBHSINI, DAMBUZA, SINATHING, MPUNGUSE TO SINATHING TERMINUS- MPUNGUSE (KPE0018).</p>



transport

Department:
Transport
Province of KwaZulu-Natal

GAZETTE

LGKZNG20-2023-AUG

REGION: ALL

1) Application Number: APP0160682	2) Gazette Number: LGKZNG20-2023-AUG
3) Applicant: BG LUKHOZI ID NO. 6002245676085 Association: UMZIMKULU UNCEDO SERVICE TAXI ASSOCIATION	4) Applicant Address: P O BOX 30 STAFFORDS POST UMZIMKHULU 4686
5) Existing Licence Holder: NOT APPLICABLE ID NO. NOT APPLICABLE	6) Existing Licence Holder Address: NOT APPLICABLE
7) Type of application: NEW OPERATING LICENCE	8) Operating Licence Number: LGKZN0503000555
9) Vehicle Type: MINIBUS	10) 1 X 15 (SEATED) + 0 (STANDING)
11) Region: HARRY GWALA	
12.1	3100LL2100D510047050 - UMZIMKULU TO MATATIELE FROM UMZIMKULU TAXI RANK TURN RIGHT JOIN R56 PASS CLYDESDALE PROCEED AND PASS IBISI TOWNSHIP, RIETVLEI LOCATION PROCEED AND TURN RIGHT JOIN R56 PASS WIMPY, PROCEED JOIN HOPE STREET PROCEED AND TURN LEFT JOIN R56 PASS CEDAVILLE PROCEED AND TURN RIGHT JOIN MARKET STREET TO MATATIELE TAXI RANK AND RETURN ON THE SAME ROUTE.
12.2	3100LL21009Z10047056 - FROM UMZIMKULU TAXI RANK TURN RIGHT JOIN R576 PROCEED PASS CLYDESDALE J.S.S. PROCEED AND PASS IBISI/ SHIP PROCEED AND PASS RIETVLEI LOCATION PROCEED AND PASS NGQUMARHENI JUNCTION PROCEED AND TURN RIGHT JOIN R56, PASS WIMPY PROCEED AND JOIN HOPE STREET TURN RIGHT JOIN DOWER STREET TO KOKSTAD TAXI RANK AND RETURN ON THE SAME ROUTE.
12.3	3100LL21007710047955 - FROM UMZIMKULU TO DESTINATION :HARDING FROM UMZIMKULU TAXI RANK TURN RIGHT JOIN R56 PROCEED AND PASS CLYDESDALE PROCEED AND PASS IBISI TOWNSHIP PROCEED AND PASS RIETVLEI SECONDARY SENIOR SECONDARY SCHOOL PROCEED AND TURN RIGHT TO RIETVLEI TAXI RANK AND HOSPITAL THERE ARE DROP-OFF AND PICK-UPS RETURN BACK AND TURN RIGHT JOIN R56 PROCEED ABND TURN LEFT AT MAGALELA JOIN N2 DROP -OFF AND PICK-UPS PROCEED AND TURN RIGHT JOIN MARCHISON STREET AND CROSS MASGRAVE STREET PROCEED AND TURN LEFT JOIN FIELD STREET TO HARDING TAXI RANK AND RETURN ON THE SAME ROUTE.
12.4	3100LL3100LL00047956 - UMZIMKULU - RIETVLEI FROM UMZIMKHULU TAXI RANK TURN RIGHT JOIN R56 PROCEED AND PASS CLYDESDALE PASS MABHOLIDI BRANCH AND THERE ARE DROP-OFFS & PICK-UPS PASS STRAL HOEK BRANCH (DROP-OFF & PICK-UPS) PROCEED TO ELUTHUMENI THERE ARE (DROP-OFFS & PICK UPS) PROCESS TO KWAZULU AND SLOVAS (DROP-OFFS & PICK-UPS) PROCESS TO DUZE & S.DAMOYI THERE ARE (DROP-OFFS & PICK-UPS) PROCEED AND CROSS MATUGULU BRIDGE, TO MLOZANA (DROP-OFFS & PICK-UPS) PROCEED AND CROSS IBISI LOCATION TO ESIMPINTSHWENI & ESIHLAHLENI (DROP-OFFS & PICK-UPS) PROCEED & CROSS ELUCINGWENI BRIDGE TO KOKSHILL STOP (DROP-OFF & PICKUPS) PROCEED TO KWANKOSI STOP (DROP-OFF & PICKUPS) PROCEED TO KWANKOSI STOP (DROP-OFFS & PICK-UPS) PROCESS & PASS GRAVE YARD TO PHOLAPAKI & MAHOBE BRANCH (DROP-OFFS & PICK-UPS) PROCESS AND PASS KWANOBILA SCHOOL & RIETVLEI J.S.S. PROCEED AND CROSS DONKERHOEK BRIDGE & PASS BRIDGE PASS ERHAWUKA BRANCH TURN RIGHT TAXI RANK AND RETURN ON THE SAME ROUTE.
12.5	3100LL12059J10047959 - FROM:UMZIMKULU TO JOHANNESBURG: FROM UMZIMKULU TAXI RANK TURN LEFT JOIN R56 PASS IXOPO PROCEED AND RICHMOND PROCEED AND JOIN ALEXANDER ROAD TURN LEFT AND JOIN CHIEF ALBERT LUTHULI STREET PROCEED JOIN HOWICK ROAD JOIN N3 PROCEED JOIN HOWICK ROAD JOIN N3 PROCEED AND PASS HOWICK, MOOI RIVER PROCEED AND PASS TUGELA PLAZA PROCEED AND PASS VAN RENEEEN PROCEED AND PASS MENTROSE PROCEED JOIN N5 TURN RIGHT TO HARRISMITH TAXI RANK, THERE ARE DROP-OFFS PROCEED JOIN N3 TO WARDEN PROCEED AND PASS VILLIERS TOLL PLAZA PROCEED AND PASS HILDELBURG PROCEED AND TURN LEFT TO VOLSRORUS TAXI RANK THERE ARE DROP-OFFS AND JOIN N3 PROCEED AND TURN LEFT JOIN M2 TURN LEFT TO CITYDEEP. THERE ARE DROP-OFFS PROCEED JOIN HARROW ROAD THROUGH COMMISSIONER STREET PROCEED AND TURN RIGHT JOIN RISSIK STREET PROCEED TURN RIGHT JOIN DEVILLIERS STREET, TRUMPH STREET TURN RIGHT TO (WEST GATE) SELBY, MARTIN STREET. THERE ARE DROP-OFFS PROCEED AND TURN LEFT JOIN MTEMI PILISO STREET PROCEED AND JOIN BREE STREET THERE ARE DROP-OFFS PROCEED TURN LEFT JOIN RISSIK STREET PROCEED TURN RIGHT JOIN DEVILLIERS STREET TURN LEFT JOIN WANDERERS STREET PROCEED AND TURN LEFT TO JOHANNESBURG PARK CITY TAXI RANK AND RETURN ON THE SAME ROUTE.
12.6	3100LL8100JS10047961 - FROM:UMZIMKULU TO STANDERTON (SECUNDA) FROM UMZIMKULU TAXI RANK LEFT JOIN R56 PASS IXOPO PROCEED AND PASS RICHMOND PROCEED AND UMLAZI ROAD, THORNVILLE PROCEED AND JOIN ALEXANDER ROAD TURN LEFT JOIN CHIEF ALBERT STREET PROCEED AND JOIN HOWICK ROAD JOIN N3 PASS HOWICK, MOOI RIVER PROCEED AND PASS HARRISMITH, WARDEN PROCEED TURN LEFT JOIN R103 PROCEED TURN RIGHT JOIN R34 PASS VREDE STANDERTON AND JOIN R546 PROCEED AND PASS CHARLICILIES PROCEED AND TURN LEFT JOIN NXIMENI STREET PROCEED AND TURN RIGHT TO MBEALNTLE TAXI RANK (BLUE TAXI RANK) AND RETURN ON THE SAME ROUTE.
12.7	3100LL6100G710047958 - UMZIMKULU TO ORKNEY FROM UMZIMKULU TAXI RANK TURN LEFT JOIN PROCEED PASS IXOPO PROCEED PASS RICHMOND PROCEED AND PASS UMLAAS ROAD THORNVILLE PROCEED AND JOIN ALEXANDER ROAD TURN LEFT, JOIN CHIEF ALBERT LUTHULI STREET PROCEED AND JOIN HOWICK ROAD JOIN N3 PROCEED HOWICK, MOOI RIVER PASS TUGELA TOLL PLAZA PROCEED AND PASS VAN RENEEEN, PASS MENTROSE JOIN N5, PASS HARRISMITH PROCEED AND PASS KERSTEL, BETHLEHEM, TURN RIGHT JOIN R76 PASS LINDLEY PROCEED PASS KRONSTAD, VILJOESKROON PROCEED JOIN R30 TURN RIGHT JOIN MULTON STREET TURN TO ORKENEY TAXI RANK AND RETURN ON THE SAME ROUTE.



transport

Department:
Transport
Province of KwaZulu-Natal

GAZETTE

LGKZNG20-2023-AUG

REGION: ALL

1) Application Number: APP0160684	2) Gazette Number: LGKZNG20-2023-AUG
3) Applicant: MR NGWANE ID NO. 7911265482084 Association: CHESTERVILLE WESTVILLE TA	4) Applicant Address: FLAT NO.1 SLOVO AVENUE CHESTERVILLE DURBAN 4091
5) Existing Licence Holder: NOT APPLICABLE ID NO. NOT APPLICABLE	6) Existing Licence Holder Address: NOT APPLICABLE
7) Type of application: NEW OPERATING LICENCE	8) Operating Licence Number: NOTAVAILABLE
9) Vehicle Type: MINIBUS	10) 1 X 15 (SEATED) + 0 (STANDING)
11) Region: DURBAN CENTRAL	
12.1	<p>21004R21004R00047433 - CHESTERVILLE TO DURBAN</p> <p>FROM CHESTERVILLE TOWNSHIP, CHESTERVILLE EXTENSION 1&2 TO DURBAN (TOMATOHALL TAXI RANK).</p> <p>INWARD ROUTE:</p> <p>FROM CHESTERVILLE, CHESTERVILLE EXTENSION 2, TURN INTO INGWENYA ROAD, INTO DENIS SHEPSTONE ROAD, INTO CHESTERVILLE EXTENSION 1, RETURN ALONG DENI SHEPTONE ROAD, TURN RIGHT INTO BOOTH ROAD, LEFT TO BELLAIR ROAD RIGHT INTO UMBILO RIGHT INTO FRANCOIS ROAD, TURN LEFT INTO UMBILO ROAD, TURN RIGHT INTO BEREA ROAD (LEFT INTO WARWICK AVENUE, RIGHT INTO ALICE STREET, RIGHT INTO SOLDIERS' WAY, RIGHT INTO PINE STREET) OR (LEFT INTO WEST STREET, TURN LEFT INTO ALI WAL STREET, TURN LEFT INTO PINE STREET) TURN RIGHT INTO RUSSELL STREET, TURN LEFT INTO LEOPOLD STREET, LEFT INTO MARKET ROAD RIGHT INTO SERVICE ROAD BEHIND THE ENGLISH MARKET, TO TOMATO HALL TAXI RANK AND RETURN AS FOLLOWS.</p> <p>RETURN.</p> <p>FROM WARWICK AVENUE (TOMATO HALL TAXI RANK) TURN LEFT INTO WEST STREET, TURN RIGHT INTO SYDNEY ROAD, TURN RIGHT INTO FRANCOIS ROAD, LEFT INTO BELLAIR ROAD RIGHT INTO BOOTH ROAD, TURN LEFT INTO DENIS SHEPSTONE INTO CHESTERVILLE EXTENSION AND RETURN ALONG DENIS SHEPSTONE ROAD, INTO NGWENYA ROAD, TURN LEFT INTO A ROAD LEADING TO CHESTERVILLE EXTENSION 2 AND PROCEED TO CHESTERVILLE TOWNSHIP.</p> <p>NB: NO PASSENGERS TO BE PICKED ALONG WEST STREET.</p>
12.2	<p>21004R21004R00047449 - DURBAN TO WESTVILLE PRISON.</p> <p>INWARD JOURNEY: FROM UNIVERSITY AVENUE TAXI RANK INTO WARWICK AVENUE LEFT INTO CANONGATE ROAD INTO THE WESTERN FREEWAY (N3), LEFT INTO AN OFF-RAMP INTO SPINE ROAD RIGHT INTO SPINE ROAD EXTENSION LEADING TO THE WESTVILLE PRISON TAXI RANK.</p> <p>RETURN.</p> <p>FROM WESTVILLE PRISON INTO SPINE ROAD LEFT INTO ON RAMP INTO THE WESTERN FREEWAY (N3) EASTBOUND, INTO OLD DUTCH ROAD, RIGHT INTO MARKET ROAD, RIGHT INTO SERVICE STATION ROAD BEHIND THE ENGLISH MARKET, RIGHT INTO AGAIN INTO SERVICE ROAD INTO UNIVERSITY AVENUE TAXI RANK.</p> <p>CONDITION SPECIFIC TO ROUTE 4</p> <p>IN TERM OF SECTION 25(1)(C) THE PERMITS OF MEMBERS OF CHASTERVILLE WESTVILLE TAXI ASSOCIATION WHO ARE PERMITTED TO OPERATE THE DURBAN PAVILLION/WESTVILLE PRISON ROUTE AS AT20/11/2003 ARE AMENDED AS FOLLOWS:</p> <p>2.1 THE ROUTE TO BE USED IS THAT AS GIVEN AS PER THE RECOMMENDATION OF ETHEKWINI MUNICIPALITY AND</p> <p>2.2 THAT NO PICKING UP OR DROPPING AT THE PAVILLION SHOPPING CENTRE OR ON SPINE ROAD, IS PERMITTED UNTIL SUCH TIME AS THE ASSOCIATION IS AUTHORIZED TO RANK ON THE PAVILLION PROPERTY BY THE OWNER OF THE PAVILION COMPLEX.</p> <p>2.3 THAT THE ASSOCIATION UTILIZES THE UNIVERSITY AVENUE TAXI RANK.</p> <p>3. THAT THIS DECISION IS REVIEWABLE BY THE BOARD AT THE STAGE WHEN THE ETHEKWINI MUNICIPALITY HAS MADE RECOMMENDATIONS ARE AS REGARDS THE NUMBERS OF VEHICLES NEEDED TO SATIFY THE COMMUTER DEMAND ON THE ROUTE.</p>
12.3	<p>21004R2206LS00047453 - CHESTERVILLE TO INKOSI ALBERT LUTHULI HOSPITAL</p> <p>3 B: FROM CHESTERVILLE EXTENSION 1, 2 & 3 TO INKOSI ALBERT LUTHULI (CATO MANOR) HOSPITAL.</p> <p>INWARD JOURNEY:</p> <p>FROM CHESTERVILLE EXTENSION 3 INTO CHESTERVILLE TOWNSHIP, INTO CHESTERVILLE EXTENSION 2 INTO NGWENYA ROAD, INTO DENNIS SHEPSTONE ROAD, INTO CHESTERVILLE EXTENSION 1, RETURN ALONG DENNIS SHEPSTONE, TURN RIGHT INTO BOOTH ROAD, RIGHT INTO BELLAIR ROAD TAXI RANK ON BELLAIR ROAD OPPOSITE INKOSI ALBERT LUTHULI (CATO MANOR) HOSPITAL.</p> <p>RETURN.</p> <p>FROM THE TAXI RANK ON BELLAIR ROAD OPPOSITE INKOSI ALBERT LUTHULI (CATO MANOR) HOSPITAL, RIGHT INTO BELLAIR ROAD, LEFT INTO BOOTH ROAD, LEFT INTO DENNIS SHEPSTONE ROAD INTO CHESTERVILLE EXTENSION RETURN ALONG DENNIS SHEPSTONE ROAD INTO NGWENYA ROAD, LEFT INTO ROAD LEADING TO CHESTERVILLE EXTENSION 2 INTO CHESTERVILLE TOWNSHIP THEN INTO CHESTERVILLE EXTENSION 3 TAXI RANK.</p>



transport

Department:
Transport
Province of KwaZulu-Natal

GAZETTE

LGKZNG20-2023-AUG

REGION: ALL

12.4	<p>2206KN2A6H1X00047435 - CHESTERVILLE TO INKOSI ALBERT LUTHULI.</p> <p>FROM CHESTERVILLE EXTENSION 1, 2 & 3 TO INKOSI ALBERT LUTHULI (CATO MANOR) HOSPITAL</p> <p>INWARD JOURNEY: FROM CHESTERVILLE EXTENSION 3 INTO CHESTERVILLE TOWNSHIP, INTO CHESTERVILLE EXTENSION 2 INTO NGWENYA ROAD, INTO DENNIS SHEPSTONE ROAD, INTO CHESTERVILLE EXTENSION 1 RETURN ALONG DENNIS SHEPSTONE TURN RIGHT INTO BOOTH ROAD, RIGHT INTO BELLAIR ROAD TAXI RANK ON BELLAIR ROAD OPPOSITE INKOSI ALBERT LUTHULI (CATO MANOR) HOSPITAL.</p> <p>RETURN JOURNEY FROM THE TAXI RANK ON BELLAIR ROAD OPPOSITE INKOSI ALBERT LUTHULI (CATO MANOR) HOSPITAL, RIGHT INTO BELLAIR ROAD, LEFT INTO BOOTH ROAD, LEFT INTO DENNIS SHEPSTONE ROAD INTO CHESTERVILLE EXTENSION RETURN ALONG DENNIS SHEPSTONE ROAD INTO NGWENYA ROAD, LEFT INTO ROAD LEADING TO CHESTERVILLE EXTENSION 2 INTO CHESTERVILLE TOWNSHIP THEN INTO CHESTERVILLE EXTENSION 3 TAXI RANK.</p>
12.5	<p>2206KS21004S00049246 - CHARTER SERVICE</p> <p>FROM CHESTERVILLE WESTVILLE TAXI RANK WITHIN THE PROVINCE OF KZN ONLY. NO PICKING UP OR SETTING DOWN OF PASSENGERS END ROUTE.</p>
12.6	<p>2206LS2206LS00050220 - CONDITIONS / RESTRICTIONS</p> <p>1.PASSENGERS MAY BE PICKED UP AND / OR SET DOWN ONLY AT DESIGNATED TAXI RANKS OR TAXI STOPS, WHICH SHALL EXCLUDE BUS STOPS.</p> <p>2.ON THE INBOUND TRIP TO ISIPINGO, NO PASSENGERS MAY BE PICKED UP END ROUTE FROM REACHING MALUKAZI, UNTIL REACHING THE ISIPINGO TAXI RANK.</p> <p>3.ON THE RETURN TRIP TO UMBUMBULU, NO PASSENGERS MAY BE SET DOWN UNTIL PASSING MALUKAZI, SUBJECT TO CONDITION 5 BELOW.</p> <p>4.ENTRY OR RANKING ON PRIVATE PROPERTY IS NOT PERMITTED WITHOUT THE WRITTEN PERMISSION OF THE LANDLORD, A COPY OF WHICH MUST BE SUPPLIED TO THE BOARD.</p> <p>5.WITHOUT HAVING ENTERED INTO AN AGREEMENT WITH OTHER OPERATORS ON A COMMON ROUTE, AS CONTEMPLATED BY SECTION 88(2)(B) OF ACT 22 OF 2000, THE PICKING UP OR SETTING DOWN OF PASSENGERS ON SUCH ROUTE IS NOT PERMITTED. A COPY OF SUCH AGREEMENT MUST BE SUPPLIED TO THE BOARD.</p> <p>6.AT RANKS, WHETHER ON-STREET OR OFF-STREET, ONLY THE TAXIS THAT CAN BE ACCOMMODATED IN THE DEMARCATED AREA MAY OCCUPY THE RANK, EXCESS VEHICLES MUST HOLD ELSEWHERE AT DESIGNATED HOLDINGS AREAS</p> <p>7.RANK PERMITS OR LETTERS OF AUTHORITY MUST BE PRODUCED IN RESPECT OF ALL RANKS IN MUNICIPAL AREAS, MAJOR TOWNS AND CITIES AND INTER – PROVINCIAL DESTINATIONS</p> <p>8.THE ALLOCATION OF ANY ROUTE OR PORTION OF A ROUTE IS SUBJECT TO THE CONDITION THAT IT HAS BEEN APPROVED AND ALLOCATED IN GOOD FAITH AND THAT SUCH ROUTE WILL BE INVALID SHOULD IT TRANSPIRE THAT THE ROUTE OR PORTION THEREOF WILL OR HAS CAUSED CONFLICT DUE TO HAVING BEEN APPROVED BASED ON INCORRECT OR FALSE INFORMATION SUPPLIED TO THE BOARD OR AS A RESULT OF AN ERROR. IN SUCH INSTANCE THE OPERATING LICENSE MUST BE RETURNED TO THE BOARD FOR CORRECTION.</p> <p>9.THE VEHICLE MUST BE COVERED BY MOTOR VEHICLE INSURANCE AS WELL AS PERSONAL LIABILITY INSURANCE</p>
12.7	<p>2206LS2206P900047456 - CHESTERVILLE TO DURBAN</p> <p>ROUTE 1B</p> <p>FROM CHERSTERVILLE EXTENSION 2,TURN INTO NGWENYA ROAD, INTO DENIS SHEPSTONE ROAD, INTO CHESTERVILLE EXTENSION1,RETURN ALONG DENNIS SHEPSTONE ROAD, TURN RIGHT INTO BOOTH ROAD, LEFT INTO BELLAIR ROAD RIGHT INTO UMBILO ROAD RIGHT INTO FRANCOIS ROAD, TURN LEFT INTO UMBILO ROAD, TURN RIGHT INTO BEREIA ROAD (LEFT INTO WARWICK AVENUE RIGHT INTO ALICE STREET,RIGHT INTO SOLDIER WAY, RIGHT INTO PINE STREET. OR (LEFT INTO WEST STREET, TURN LEFT INTO ALIHAL STREET, TURN LEFT INTO PINE STREET),TURN RIGHT INTO RUSSELL STREET, TURN LEFT INTO LEOPOLD, LEFT INTO MARKET ROAD, RIGHT INTO SERVICE ROAD BEHIND THE ENGLISH MARKET TO TOMATO HALL TAXI AND RETURN.</p> <p>FROM WARWICK AVENUE (TOMATO HALL TAXI RANK) TURN LEFT INTO WEST STREET, TURN RIGHT INTO SYDNEY ROAD, TURN RIGHT INTO FRANCOIS ROAD, LEFT INTO BELLAIR ROAD, RIGHT INTO BOOTH ROAD, TURN LEFT INTO DENNIS SHEPSTONE, INTO CHESTERVILLE EXTENSION AND RETURN ALONG DENNIS SHEPSTONE, INTO NGWENYA ROAD, TURN LEFT INTO A ROAD LEADING TO CHESTERVILLE EXTENSION 2 AND PROCEED TO CHESTERVILLE TOWNSHIP.</p> <p>NB: NO PASSENGERS TO BE PICKED ALONG WEST STREET</p>
12.8	<p>2206LS2206P900161070 - DURBAN TO DURBAN WESTVILLE UNIVERSITY</p> <p>INWARD JOURNEY: FROM WILLS ROAD TAXI RANK, TURN LEFT INTO WARWICK AVENUE, TURN LEFT INTO CANONGATE ROAD, PROCEED INTO N3 WESTBOUND HIGHWAY, TURN LEFT INTO JAN SMUTS HIGHWAY OFF RAMP, TURN RIGHT INTO JAN SMUTS HIGHWAY TURN LEFT INTO FORTY FIFTH ROAD VIA ETHEMBENI RESIDENTIAL AREA, RETURN ALONG FORTY FIFTH ROAD, TURN LEFT INTO JAN SMUTS HIGHWAY, TURN LEFT INTO LEFT INTO UNIVERSITY ROAD OFF RAMP, TURN RIGHT INTO UNIVERSITY ROAD AND PROCEED TO THE UNIVERSITY OF DURBAN WESTVILLE CAMPUS. FROM DURBAN WESTVILLE UNIVERSITY CAMPUS TO DURBAN:</p> <p>OUTWARD JOURNEY: FROM UNIVERSITY OF DURBAN WESTVILLE CAMPUS ALONG UNIVERSITY ROAD,TURN LEFT AND ON RAMP INTO JAN SMUTS HIGHWAY,TURN RIGHT INTO FORTY FIFTH ROAD VIA ETHEMBENI RESIDENTIAL AREA,AND RETURN ALONGFORTY FIFTH ROAD,TURN RIGHT INTO JAN SMUTS HIGHWAY,TURN LEFT INTO N3 HIGHWAY ON RAMP, JOIN N3 EASTBOUND HIGHWAY, OLD DUTCH ROAD, INTO ALICE STREET,TURN RIGHT INTO SOLDIER WAY INTO GARDINER STREET, TURN LEFT INTO COMMERCIAL ROAD, TURN RIGHT INTO WALNUT ROAD, TURN RIGHT INTO PINE STREET VIA PINE STREET TAXI RANK, PROCEED ALONG PINE STREET TURN RIGHT INTO RUSSELL STREET, TURN LEFT INTO LEOPOLD STREET, TURN RIGHT INTO THE FEEDER ROAD LEADING TO WARWICK AVENUE (TOMATO HALL TAXI RANK).</p>
12.9	<p>2206P92206P900047454 - CHESTERVILLE TO DURBAN</p> <p>INWARD JOURNEY FROM CHERVILLE EXTENSION 3 TO CHESTERVILLE TOWNSHIP ALONG MAHLATHI ROAD INTO NETLLETON ROAD, INTO WIGGINS ROPAD, TURN RIGHT INTO WIGGINS ROAD, LEFT INTO BELLAIR ROAD, INTO JAN SMUTS HIGHWAY, TURN LEFT INTO BRICKFIELD ROAD, TURN LEFT INTO N3 TURN LEFT INTO BEREIA ROAD NORTH, PROCEED TO OLD DUTCH ROAD, INTO ALICE STREET (RIGHT INTO MARKET ROAD OR RIGHT INTO A SRVICE ROAD BEHIND ENGLISH MARKET) INTO TOMATO HALL TAXI RANK AND RETURN AS FOLLOWS: FROM TOMATO HALL TAXI RANK INTO WARWICK AVENUE, TURN LEFT INTO CANONGATE ROAD, PROCEED THE WESTERN FREEWAY (N3), WESTBOUND, TURN LEFT INTO BRICKFIELD ROAD OFF-RAMP, TURN LEFT INTO BRICKFIELD, TURN RIGHT INTO JAN SMUTS HIGHWAY, TURN LEFT INTO BELLAIR ROAD, TURN RIGHT INTO WIGGINS ROAD, INTO MAHLATHI ROAD AND PROCEED ALONG MAHLATHI TO CHESTERVILLE TOWNSHIP AND TO CHESERVILLE EXTENSION 3 TAXI RANK.</p>



transport

Department:
Transport
Province of KwaZulu-Natal

GAZETTE

LGKZNG20-2023-AUG

REGION: ALL

12.10	<p>238SAP2206KS00047450 - GENERAL CONDITIONS:</p> <p>1. ON THE INWARD JOURNEY TO TOMATO HALL TAXI RANK NO PASSENGERS MAY BE PICKED UP IN THE CBD AND ON THE RETURN JOURNEY NO PASSENGERS MAY BE SET DOWN IN THE CBD (TAKE CBD BEING BEREA STREET, ALICE STREET, SOLDIERS WAY, PINE STREET, WEST STREET, ALIWAAL STREET, RUSSEL STREET, LEOPOLD STREET, SYDNEY ROAD, UMBILO ROAD, PRAUCOIS AND LIKE) 2. PICKING UP OF PASSENGERS EN ROUTE IS SUBJECT TO AGREEMENT WITH AFFECTED TAXI ASSOCIATION AS CONTEMPLATED BY SECTION 88(2) (6) OF ACT 22 OF 2000. 3. ON FORWARD JOURNEY NO PASSENGERS MAY BE PICKED UP ALONG WIGGINS ROAD FROM THE CORNER OF WIGGINS AND NEW DUNBAR ROADS (EGGUMENI) UNTIL REACHING BELLAIR ROAD AND ON THE RETURN JOURNEY NO PASSENGERS MAY BE SET DOWN ON THE SAME STRECH OF ROAD. 4. PASSENGERS MAY ONLY BE PICKED OR SET DOWN AT DESIGNATED TAXI STOPS OR TAXI RANK AND BUS RANK OR BUS STOPS MAY NOT BE USED. 5. ENTRY OR RANKING ON PRIVATE PROPERTY IS NOT PERMITTED WITHOUT WRITTEN PERMISSION OF THE LANDLORD, A COPY OF WHICH MUST BE SUPPLIED TO THE BOARD. 6. WITHOUT HAVING ENTERED INTO AN AGREEMENT WITH OTHER OPERATORS ON A COMMON ROUTE, AS CONTEMPLATED BY SECTION 88(2) (B) OF ACT 22 OF 2000, THE PICKING UP OR SETTING DOWN OF PASSENGERS ON SUCH ROUTE IS NOT PERMITTED. A COPY OF SUCH AGREEMENT MUST BE SUPPLIED TO THE BOARD. 7. AT RANKS, WHETHER ON STREET OR OFF STREET, ONLY THE TAXIS THAT CAN BE ACCOMMODATED IN THE DEMARCATED AREA MAY OCCUPY THE RANK, EXCESS VEHICLES MUST HOLD ELSEWHERE AT DESIGNATED HOLDING AREAS. 8. RANK PERMITS OR LETTERS OF AUTHORITY MUST BE PRODUCED IN RESPECT OF ALL RANKS IN MUNICIPAL AREAS, IN PARTICULAR MAJORTOWNS AND CITIES AND IN PARTICULAR INTER-PROVINCIAL DESTINATIONS. 9. THE ALLOCATION OF ANY ROUTE OR PORTION OF A ROUTE IS SUBJECT TO THE CONDITION THAT IT HAS BEEN APPROVED AND ALLOCATED IN GOOD FAITH AND THAT SUCH ROUTE WILL BE INVALID SHOULD IT TRANSPIRE THAT THE ROUTE OR PORTION THERE OF WILL, OR HAS CAUSED CONFLICT DUE TO IT HAVING BEEN APPROVED BASED ON INCORRECT OR FALSE INFORMATION SUPPLIED TO THE BOARD OR AS A RESULT OF AN ERROR. IN SUCH INSTANCE THE OPERATING LICENCE MUST BE RETURNED TO THE BOARD FOR CORRECTION. 10. THE VEHICLE MUST BE COVERED BY MOTOR VEHICLE INSURANCE AS WELL AS PERSONAL LIABILITY INSURANCE</p>
12.11	<p>KZPRERC2718679 - CHESTERVILLE TO PINETOWN.</p> <p>FROM CHESTERVILLE RANK RIGHT INTO SPINE ROAD LEFT INTO N3, LEFT INTO M13, RIGHT EDEN ROAD, RIGHT STAPLETON ROAD, LEFT TO OLD MAIN ROAD, LEFT TO MOODIE STREET, RIGHT TO HILL STREET TAXI RANK AND RETURN.</p>
12.12	<p>KZPRERC2718728 - CHESTERVILLE RANK TO WESTVILLE VARSITY COLLEGE.</p> <p>FROM CHESTERVILLE RANK TO WARWICK AVENUE TO CANNONGATE ROAD TO N3 TURN TO ST JAMES AVENUE, TURN LEFT TO LINK ROAD TO VARSITY COLLEGE.</p> <p>RETURN ROUTE:</p> <p>FROM LINK ROAD TURN RIGHT TO ST JAMES AVENUE TO N3 TO OLD DUTCH ROAD, RIGHT TO MARKET ROAD TO SERVICES ROAD TO CHESTERVILLE RANK.</p>
12.13	<p>KZPRERC2718777 - DURBAN TO DURBAN WESTVILLE UNIVERSITY</p> <p>INWARD JOURNEY.</p> <p>FROM WILLS ROAD TAXI RANK, TURN LEFT TO WARWICK AVENUE, TURN LEFT TO CANNONGATE ROAD PROCEED TO N3 WESTBOUND HIGHWAY, TURN LEFT TO JAN SMUTS HIGHWAY OFF-RAMP, TURN RIGHT INTO JAN SMUTS HIGHWAY, TURN LEFT TO FORT FIFTH ROAD VIA ETHEMBENI RESIDENTIAL AREA, RETURN ALONG FORTY FIFTH ROAD, TURN LEFT INTO JAN SMUTS HIGHWAY, TURN LEFT INTO UNIVERSITY ROAD OFF-RAMP, TURN RIGHT INTO UNIVERSITY ROAD AND PROCEED TO THE UNIVERSITY OF DURBAN WESTVILLE CAMPUS.</p> <p>OUTWARD JOURNEY:</p> <p>FROM THE UNIVERSITY OF DURBAN WESTVILLE CAMPUS ALONG UNIVERSITY ROAD, TURN LEFT AND ON RAMP INTO JAN SMUTS HIGHWAY, TURN RIGHT INTO FORTY FIFTH ROAD VIA ETHEMBENI RESIDENTIAL AREA AND RETURN ALONG FORTY FIFTH ROAD, TURN RIGHT INTO JAN SMUTS HIGHWAY, TURN LEFT INTO N3 HIGHWAY ON RAMP, JOIN N3 EASTBOUND HIGHWAY, OLD DUTCH ROAD, INTO ALICE STREET, TURN RIGHT INTO OLD SOLDIERS WAY INTO GARDINER STREET, TURN LEFT INTO COMMERCIAL ROAD, TURN RIGHT INTO WALNUT ROAD, TURN RIGHT INTO PINE STREET VIA PINE STREET TAXI RANK PROCEED ALONG PINE STREET, TURN RIGHT INTO RUSSEL STREET, TURN LEFT INTO LEOPOLD STREET, TURN RIGHT INTO FEEDER ROAD LEADING INTO WARWICK AVENUE (TOMATO HALL TAXI RANK).</p>
12.14	<p>KZPRERC2718826 - PAVILION TO PINETOWN.</p> <p>FROM PAVILION RANK INTO SPINE ROAD TURN LEFT INTO N3, LEFT M13 RIGHT TO EDEN ROAD, RIGHT TO STAPLETON ROAD, LEFT TO OLD MAIN ROAD, LEFT TO MOODIE STREET, RIGHT TO HILL STREET AND LEFT INTO HILL STREET TAXI RANK AND RETURN.</p>
12.15	<p>KZPRERC2718875 - DURBAN TO WESTVILLE WESTWOOD CENTRE.</p> <p>FROM WARWICK AVENUE (TOMATO HALL) TAXI RANK TURN RIGHT INTO WARWICK AVENUE, TURN LEFT INTO CANNONGATE ROAD, PROCEED TO N3, TURN LEFT TO JAN SMUTS HIGHWAY OFF-RAMP, TURN RIGHT INTO JAN SMUTS HIGHWAY PROCEED TO M13 AND TURN LEFT INTO ESSEX TERRACE, RIGHT INTO UNIVERSITY ROAD AND TURN RIGHT INTO MOTT RAMDALE ROAD AND PROCEED TO NEW WESTWOOD SHOPPING CENTRE AND RETURN.</p>



transport

Department:
Transport
Province of KwaZulu-Natal

GAZETTE

LGKZNG20-2023-AUG

REGION: ALL

1) Application Number: APP0160685	2) Gazette Number: LGKZNG20-2023-AUG
3) Applicant: TF MAKHAYE ID NO. 6807110533082 Association: ZWARTKOP TAXI ASSOCIATION	4) Applicant Address: REHOBOTH COUNTRY ESTATE 1 10 276 MURRAY ROAD LICON MEADE PIETERMARITZBURG 3201
5) Existing Licence Holder: NOT APPLICABLE ID NO. NOT APPLICABLE	6) Existing Licence Holder Address: NOT APPLICABLE
7) Type of application: NEW OPERATING LICENCE	8) Operating Licence Number: LGKZN0403002300
9) Vehicle Type: MINIBUS TAXI	10) 1 X 9-16 (SEATED) + 0 (STANDING)
11) Region: UMGUNGUNDLOVU	
12.1	2202GM238N1W00051170 - ZWARTKOP TAXI ASSOCIATION. 1.1 FROM GUBESHE TO RETIEF STREET TERMINAL. INBOUND: FROM GUBESHE TERMINUS INTO AND ALONG P399 INTO ZM109, INTO MR139, INTO SWEETWATERS ROAD, INTO SWARTKOP ROAD, INTO MAYORS WALK (M80), INTO AND ALONG BERG STREET TO THE RANK AT THE CORNER OF RETIEF AND BERG STREET. 1.2 FROM RETIEF STREET TERMINAL TO GUBESHE OUTBOUND: FROM RETIEF STREET TERMINAL INTO BERG STREET, LEFT INTO EAST STREET, LEFT INTO BOOM STREET, RIGHT INTO RETIEF STREET, LEFT INTO VICTORIA ROAD WHICH BECOMES WINSTON ROAD AND RIGHT INTO MAYORS WALK WHICH BECOMES SWARTKOP ROAD AND INTO SWEETWATERS ROAD (M80), INTO M139, INTO ZM109, INTO P399 AND PROCEED TO GUBESHE TERMINUS.
12.2	22068T22068T00051191 - HILTON COLLEGE TO PIETERMARITZBURG FROM HILTON COLLEGE INTO MR139, INTO HILTON (QUARRY SHOPPING CENTRE), RETURN TO N3 INTERSECTION AND RIGHT INTO N3, INTO DUNCAN MCKENZIE, AND INTO HYSLOP ROAD, INTO COMMERCIAL ROAD AND LEFT INTO LONGMARKET STREET AND LEFT INTO FREEDOM SQUARE(NEW TAXI RANK). FROM CITY TERMINAL (FREEDOM SQUARE), RIGHT INTO CHURCH STREET, LEFT INTO BOSHOF STREET, INTO CHATTERTON ROAD, INTO THE N3, INTO HILTON (QUARRY SHOPPING CENTRE), RETURN TO HILTON AND PROCEED TO HILTON COLLEGE; AS PER THE FORWARD ROUTE IN REVERSE; FROM CITY TERMINAL (FREEDOM SQUARE), RIGHT INTO CHURCH STREET, AND LEFT INTO N3, INTO HILTON (QUARRY SHOPPING CENTRE), RETURN TO HILTON AND PROCEED TO HILTON COLLEGE AS PER THE FORWARD ROUTE IN REVERSE.
12.3	22068822068T00051192 - ZAYEKA TO PIETERMARITZBURG FROM ZAYEKA-BHEKIZIZWE SCHOOL (D1132), INTO AND ALONG P399 INTO ZM109, INTO MR139, INTO SWEETWATERS ROAD, INTO SWARTKOP ROAD, INTO MAYORS WALK (M80), INTO AND ALONG BERG STREET TO THE RANK AT THE CORNER OF RETIEF AND BERG STREET FROM RETIEF STREET TERMINAL INTO BERG STREET, LEFT INTO EAST STREET, LEFT INTO BOOM STREET, RIGHT INTO RETIEF STREET, LEFT INTO VICTORIA ROAD WHICH BECOMES WINSTON ROAD AND RIGHT INTO MAYORS WALK WHICH BECOMES SWARTKOP ROAD AND INTO SWEETWATERS ROAD (M80), INTO M139, INTO ZM109, INTO P399 AND PROCEED TO ZAYEKA- BHEKIZIZWE SCHOOL (D1132).



transport

Department:
Transport
Province of KwaZulu-Natal

GAZETTE

LGKZNG20-2023-AUG

REGION: ALL

1) Application Number: APP0160690	2) Gazette Number: LGKZNG20-2023-AUG
3) Applicant: TF MAKHAYE ID NO. 6807110533082 Association: ZWARTKOP TAXI ASSOCIATION	4) Applicant Address: REHOBOTH COUNTRY ESTATE 1 10 276 MURRAY ROAD LICON MEADE PIETERMARITZBURG 3201
5) Existing Licence Holder: NOT APPLICABLE ID NO. NOT APPLICABLE	6) Existing Licence Holder Address: NOT APPLICABLE
7) Type of application: NEW OPERATING LICENCE	8) Operating Licence Number: LGKZN0403002302
9) Vehicle Type: MINIBUS TAXI	10) 1 X 9-16 (SEATED) + 0 (STANDING)
11) Region: UMGUNGUNDLOVU	
12.1	<p>2202GM238N1W00051170 - ZWARTKOP TAXI ASSOCIATION.</p> <p>1.1 FROM GUBESHE TO RETIEF STREET TERMINAL.</p> <p>INBOUND: FROM GUBESHE TERMINUS INTO AND ALONG P399 INTO ZM109, INTO MR139, INTO SWEETWATERS ROAD, INTO SWARTKOP ROAD, INTO MAYORS WALK (M80), INTO AND ALONG BERG STREET TO THE RANK AT THE CORNER OF RETIEF AND BERG STREET.</p> <p>1.2 FROM RETIEF STREET TERMINAL TO GUBESHE</p> <p>OUTBOUND: FROM RETIEF STREET TERMINAL INTO BERG STREET, LEFT INTO EAST STREET, LEFT INTO BOOM STREET, RIGHT INTO RETIEF STREET, LEFT INTO VICTORIA ROAD WHICH BECOMES WINSTON ROAD AND RIGHT INTO MAYORS WALK WHICH BECOMES SWARTKOP ROAD AND INTO SWEETWATERS ROAD (M80), INTO M139, INTO ZM109, INTO P399 AND PROCEED TO GUBESHE TERMINUS.</p>
12.2	<p>22068T22068T00051191 - HILTON COLLEGE TO PIETERMARITZBURG</p> <p>FROM HILTON COLLEGE INTO MR139, INTO HILTON (QUARRY SHOPPING CENTRE), RETURN TO N3 INTERSECTION AND RIGHT INTO N3, INTO DUNCAN MCKENZIE, AND INTO HYSLOP ROAD, INTO COMMERCIAL ROAD AND LEFT INTO LONGMARKET STREET AND LEFT INTO FREEDOM SQUARE(NEW TAXI RANK).</p> <p>FROM CITY TERMINAL (FREEDOM SQUARE), RIGHT INTO CHURCH STREET, LEFT INTO BOSHOF STREET, INTO CHATTERTON ROAD, INTO THE N3, INTO HILTON (QUARRY SHOPPING CENTRE), RETURN TO HILTON AND PROCEED TO HILTON COLLEGE; AS PER THE FORWARD ROUTE IN REVERSE;</p> <p>FROM CITY TERMINAL (FREEDOM SQUARE), RIGHT INTO CHURCH STREET, AND LEFT INTO N3, INTO HILTON (QUARRY SHOPPING CENTRE), RETURN TO HILTON AND PROCEED TO HILTON COLLEGE AS PER THE FORWARD ROUTE IN REVERSE.</p>
12.3	<p>22068822068T00051192 - ZAYEKA TO PIETERMARITZBURG</p> <p>FROM ZAYEKA-BHEKIZIWE SCHOOL (D1132), INTO AND ALONG P399 INTO ZM109, INTO MR139, INTO SWEETWATERS ROAD, INTO SWARTKOP ROAD, INTO MAYORS WALK (M80), INTO AND ALONG BERG STREET TO THE RANK AT THE CORNER OF RETIEF AND BERG STREET</p> <p>FROM RETIEF STREET TERMINAL INTO BERG STREET, LEFT INTO EAST STREET, LEFT INTO BOOM STREET, RIGHT INTO RETIEF STREET, LEFT INTO VICTORIA ROAD WHICH BECOMES WINSTON ROAD AND RIGHT INTO MAYORS WALK WHICH BECOMES SWARTKOP ROAD AND INTO SWEETWATERS ROAD (M80), INTO M139, INTO ZM109, INTO P399 AND PROCEED TO ZAYEKA- BHEKIZIWE SCHOOL (D1132).</p>



transport

Department:
Transport
Province of KwaZulu-Natal

GAZETTE

LGKZNG20-2023-AUG

REGION: ALL

1) Application Number: APP0160662	2) Gazette Number: LGKZNG20-2023-AUG
3) Applicant: DSC MOSONDO ID NO. 6108080729085 Association: NOT AVAILABLE	4) Applicant Address: D514 OSIZWENI 2951
5) Existing Licence Holder: NOT APPLICABLE ID NO. NOT APPLICABLE	6) Existing Licence Holder Address: NOT APPLICABLE
7) Type of application: NEW OPERATING LICENCE	8) Operating Licence Number: NOTAVAILABLE
9) Vehicle Type: OTHER	10) 1 X 6 (SEATED) + 0 (STANDING)
11) Region: AMAJUBA	
12.1	<p>KZPRERC2930408 - SCHOLARS AND THEIR PERSONAL EFFECTS: HOUSE NO.D514 OSIZWENI TOWNSHIP TO PHENDUKANI FULL SERVICE HIGH SCHOOL STARTING POINT HOUSE NO.D514 OSIZWENI TOWNSHIP DRIVE STRAIGHT TURN RIGHT AND PROCEED STRAIGHT TURN LEFT DRIVE STRAIGHT TO HOUSE NO.C1615 OSIZWENI PICK UP ONE (1) CHILD DRIVE STRAIGHT TURN LEFT, PROCEED STRAIGHT AND TURN RIGHT TO HOUSE NO.A608 OSIZWENI TOWNSHIP, PICK UP TWO (2) CHILDREN U-TURN AND DRIVE STRAIGHT, TURN LEFT, TURN RIGHT, DRIVE STRAIGHT TURN LEFT PROCEED STRAIGHT AND TURN LEFT TO HOUSE NO.13 LISTER FARM, PICK UP TWO (2) CHILDREN DRIVE STRAIGHT TURN LEFT, TURN RIGHT, DRIVE STRAIGHT REACH STOP SIGN DRIVE STRAIGHT TURN LEFT DRIVE STRAIGHT REACH ROBOT DRIVE STRAIGHT REACH A ROAD CIRCLE TURN RIGHT DRIVE STRAIGHT REACH STOP SIGN TURN LEFT DRIVE STRAIGHT TO HOUSE NO.M322 SECTION 7 MADADENI PICK UP ONE (1) CHILD TURN LEFT DRIVE STRAIGHT TURN LEFT DRIVE STRAIGHT TURN LEFT DRIVE STRAIGHT TURN RIGHT DRIVE STRAIGHT TO PHENDUKANI FULL SERVICE HIGH SCHOOL GATE MADADENI TOWNSHIP DROP ALL CHILDREN DRIVE BACK HOME. IN THE AFTERNOON I USE THE SAME ROUTE TO PICK UP ALL LEANERS AND DROP THEM AT THEIR HOMES.</p>



transport

Department:
Transport
Province of KwaZulu-Natal

GAZETTE

LGKZNG20-2023-AUG

REGION: ALL

1) Application Number: APP0160703	2) Gazette Number: LGKZNG20-2023-AUG
3) Applicant: TE MDLADLA ID NO. 7502135332086 Association: BULWER & DONNYBROOK TAXI ASSOCIATION	4) Applicant Address: PO BOX 157 DONNYBROOK KWA ZULU NATAL 3237
5) Existing Licence Holder: NOT APPLICABLE ID NO. NOT APPLICABLE	6) Existing Licence Holder Address: NOT APPLICABLE
7) Type of application: NEW OPERATING LICENCE	8) Operating Licence Number: LKNKZN0123125
9) Vehicle Type: MINIBUS	10) 1 X 15 (SEATED) + 0 (STANDING)
11) Region: HARRY GWALA	
12.1	22068T22068T00051145 - DONNYBROOK TO PIETERMARITZBURG INBOUND FROM: DONNYBROOK, ROUTE - PASSING: (MR23), MR7, MOSES MABHIDA (EDENDALE) ROAD, LANGALIBALELE (LONGMARKET) STREET, RETIEF STREET, PIETERMARITZ STREET, HAVELOCK STREET TO BAVERSTOCK TAXI TERMINAL-OFF PINE/HAVELOCK (KPC0037). OUTBOUND: FROM: BAVERSTOCK TAXI TERMINAL-OFF PINE/HAVELOCK (KPC0037), ROUTE - PASSING: HAVELOCK STREET, PINE STREET, MOSES MABHIDA (EDENDALE) ROAD, MR7, (MR23) TO DONNYBROOK.
12.2	2206SC2100H310051146 - CENTECOW TO PIETERMARITZBURG. INBOUND: FROM CENTECOW MISSION. ROUTE - PASSING: (D1349, D1345, P427, P422), MR7 MOSES MABHIDA (EDENDALE) ROAD, LANGALIBALELE (LONGMARKET) STREET, RETIEF STREET, PIETERMARITZ STREET, HAVELOCK STREET TO (DESTINATION): BAVERSTOCK TAXI TERMINAL- OFF PINE/HAVELOCK (KPC0037). OUTBOUND: FROM BAVERSTOCK TAXI TERMINAL-OFF PINE/HAVELOCK (KPC0037). ROUTE - PASSING: HAVELOCK STREET, PINE STREET, MOSES MABHIDA (EDENDALE) ROAD, MR7, (P422, P427, D1345, D1349) TO CENTECOW MISSION.
12.3	2206L021004R00051147 - BULWER TO DURBAN INBOUND FROM: BULWER, ROUTE - PASSING: D782, MR23, MR7, MOSES MABHIDA (EDENDALE) ROAD, ARCHIE GUMEDE (NEWPORT) ROAD, GLADYS MANZI (MURRAY) ROAD, CB DOWNES, MARKET, N3, M13, OLD MAIN ROAD, CROMPTON ROAD, M13, N3 TO DURBAN. OUTBOUND: FROM: DURBAN ROUTE - PASSING: N3, MARKET ROAD, CB DOWNES, GLADYS MANZI (MURRAY) ROAD, ARCHIE GUMEDE (NEWPRT), MOSES MABHIDA (EDENDALE) ROAD, MR7, MR23, D782 TO BULWER. RESTRICTIONS: IN PINETOWN, ONLY OFF-LOADING OF PASSENGERS IS PERMITTED. THE LOADING OF PASSENGERS IN PINETOWN IS NOT PERMITTED.
12.4	2206L022068T10051148 - BULWER TO HLANGANANI. INBOUND: FROM BULWER ROUTE: MR23, MR7, D1220, MR7, P419, D1208, RETURN P419, D1208, TO HLANGANANI. OUTBOUND: FROM HLANGANANI ROUTE - PASSING: P419, MR7 D1220, RETURN D1220, MR7, MR23 TO BULWER.
12.5	2206L022069U10051149 - BULWER TO IXOPO. INBOUND FROM: BULWER ROUTE - PASSING: MR7, MR23 TO IXOPO. OUTBOUND FROM: IXOPO ROUTE - PASSING: MR23, MR7 TO BULWER.
12.6	2206L02202B910051150 - BULWER TO UNDERBERG INBOUND FROM: BULWER ROUTE - PASSING: MR7, P126 TO UNDERBERG. OUTBOUND FROM: UNDERBERG ROUTE - PASSING: P126, MR7 TO BULWER.
12.7	22068T22068T00051151 - DONNYBROOK TO CREIGHTON. INBOUND: FROM DONNYBROOK ROUTE - PASSING: MR23, MR8, P246 TO CREIGHTON. OUTBOUND: FROM UNDERBERG ROUTE - PASSING: P246, MR8, P89, MR23 TO BULWER.
12.8	22068T22069U10051152 - CENTECOW MISSION TO IXOPO. INBOUND FROM: CENTECOW MISSION ROUTE - PASSING: D1349, D1345, P427, MR8, MR23 TO IXOPO. OUTBOUND: FROM: IXOPO ROUTE - PASSING: MR23, MR8, P427, D1345, D1349 TO CENTOCOW MISSION.



transport

Department:
Transport
Province of KwaZulu-Natal

GAZETTE

LGKZNG20-2023-AUG

REGION: ALL

1) Application Number: APP0160722	2) Gazette Number: LGKZNG20-2023-AUG
3) Applicant: JB MKHIZE ID NO. 6706105916080 Association: FOLWENI TAXI ASSOCIATION	4) Applicant Address: 51028 NSIMBINI AREA UMBUMBULU 4105
5) Existing Licence Holder: NOT APPLICABLE ID NO. NOT APPLICABLE	6) Existing Licence Holder Address: NOT APPLICABLE
7) Type of application: NEW OPERATING LICENCE	8) Operating Licence Number: LGKZN1103000646
9) Vehicle Type: MINIBUS	10) 1 X 15 (SEATED) + 0 (STANDING)
11) Region: NINGIZMU 1	
12.1	2206PT2209WC00051018 - FOLWENI TO ISIPINGO FROM ISIPINGO RANK ON JADWAT STREET, RIGHT OLD MAIN ROAD, TURN RIGHT TO M35, PROCEED TOWARDS MALUKAZI TOWNSHIP. AFTER PASSING MBHOKODWENI BRIDGE, DROPPING AND PICKING OF PASSENGERS GOING TO FOLWENI, PASSING EMATSHENI AMHLOPHE, NSIMBINI, POLICE STATION, NKONKA RESERVE, DODOZA RESERVE, FOLWENI GARAGE, FOLWENI POLICE STATION, TURN LEFT NDABEZITHA ROAD, INTO FOLWENI TAXI RANK AND RETURN BACK ON THE SAME ROUTE.
12.2	2206PT2202JB00051019 - 2. FOLWENI TO JACOBS. FROM FOLWENI TAXI RANK ON NDABEZITHA ROAD, PROCEED ALONG NDABEZITHA ROAD, TURN RIGHT M35, TURN LEFT TO OLD MAIN ROAD, INTO JEFFELS ROAD, INTO WILCOX ROAD, PASS TRADE CENTRE, TURN RIGHT TO PROSPECTON ROAD, TURN LEFT INTO N2, PASS DURBAN INTERNATIONAL AIRPORT, LEFT INTO INKOSI ALBERT LUTHULI HIGHWAY, TURN OFF MEREWENT, RIGHT DURANTA ROAD, TURN LEFT LANSDOWNE ROAD, RIGHT LERWICK ROAD, LEFT CHAMBERLAIN ROAD, LEFT BLUFF ROAD, TURN RIGHT BLAFOUR ROAD, PROCEED STRAIGHT THEN TURN LEFT INTO TEAKWOOD ROAD, INTO JACOBS ROAD, TURN AROUND AT THE M4 INTERCHANGE, BACK ALONG BALFOUR ROAD, RIGHT INTO QUALITY STREET, LEFT M4 / INKOSI ALBERT LUTHULI HIGHWAY, LEFT N2, RIGHT PROSPECTON ROAD, LEFT OLD MAIN ROAD, RIGHT TO JADWAT STREET, INTO ISIPINGO TAXI RANK.
12.3	2206PT2206MF00051020 - 3. FOLWENI TO PROSPECTON. FROM AN APPROVED TAXI RANK IN FOLWENI, PROCEED ALONG NDABEZITHA ROAD, TURN RIGHT M35, PROCEED ALONG M35, LEFT INTO OLD MAIN ROAD, TURN RIGHT JEFFELS ROAD, INTO JOYNER ROAD, PASS TOYOTA COMPANY, TURN LEFT TO THE AVENUE EAST, TURN RIGHT PROSPECTON ROAD, LEFT OLD MAIN ROAD, RIGHT JADWAT STREET, TO AN APPROVED RANK AT ISIPINGO.
12.4	2206PT2209WC00051021 - 4. FOLWENI TO WINKELSPRUIT. FROM FOLWENI TAXI RANK, PROCEED ALONG NDABEZITHA ROAD, RIGHT TO M35, LEFT OLD MAIN ROAD, TURN RIGHT JEFFELS ROAD, INTO JOYNER ROAD, TURN RIGHT INTO KINGSWAY, OVER MBHOKODWENI BRIDGE, PASS ATHLONE PARK, KINGSWAY HOSPITAL, PROCEED ALONG R102, PASS AMANZIMTOTI, WARNER BEACH, DOONSIDE, TURN AROUND AT THE WINKELSPRUIT TESTING CENTRE, ALONG R102, BECOMING KINGSWAY, INTO PROSPECTON ROAD, LEFT OLD MAIN ROAD, RIGHT JADWAT STREET INTO RANK.
12.5	2206PT2209WC00051022 - 5. GOLOKODO RESERVE TO ISIPINGO FROM ISIPINGO TAXI RANK ON JADWAT STREET, TURN RIGHT OLD MAIN ROAD, TURN RIGHT M35, PASSING MALUKAZI TOWNSHIP, PROCEED ALONG M35, PASSING AMATSHENI AMHLOPHE RESERVE, NKONKA RESERVE, NSIMBINI POLICE STATION, TURN LEFT GOLOKODO HIGHWAY, PASS GOLOKODO SCHOOL, TURN LEFT INTO ENHLE HIGH SCHOOL, TURN AROUND AT ANGLICAN CHURCH, RETURN TO ISIPINGO RANK ON THE SAME ROUTE.
12.6	2206PT21004R00051023 - FOLWENI TO DURBAN STARTING POINT ON D994, PASSING DEPARTMENT OF AGRICULTURE, NJAPHA STORE, ZAMAKAHLE STORE, CHARLES SABLEO HIGH SCHOOL, NATHANIEL HP SCHOOL, TURN RIGHT R603, LEFT M35, LEFT OLD MAIN ROAD, INTO JEFFELS ROAD, INTO WILCOX ROAD, PASS TRADE CENTRE, RIGHT R102/PROSPECTON ROAD, LEFT N2, LEFT INTO M4, LEFT MOORE ROAD, RIGHT WARWICK AVENUE, INTO UNIVERSITY AVENUE AND PROCEED TO THE UNIVERSITY CAR PARK RANK. RETURN TRIP. FROM UNIVERSITY AVENUE, TURN RIGHT LANCERS ROAD, LEFT WILLS ROAD, LEFT SYRINGA ROAD, LEFT BEREA ROAD, INTO WEST STREET, RIGHT PARK STREET, INTO M4 / INKOSI ALBERT LUTHULI HIGHWAY, LEFT N2, PASS DURBAN INTERNATIONAL AIRPORT, TURN RIGHT PROSPECTON ROAD, LEFT WILCOX ROAD, INTO JEFFELS ROAD, RIGHT M35, PASSING MALUKAZI TOWNSHIP, AFTER MBHOKODWENI BRIDGE, PICK AND DROP OFF PASSENGERS, LEFT NDABEZITHA ROAD AND RANK AT FOLWENI TAXI RANK.



transport

Department:
Transport
Province of KwaZulu-Natal

GAZETTE

LGKZNG20-2023-AUG

REGION: ALL

1) Application Number: APP0160727	2) Gazette Number: LGKZNG20-2023-AUG
3) Applicant: SP NENE ID NO. 5612065335082 Association: MAFUNZE MPUMUZA INADI INCWADI T.O.A	4) Applicant Address: PO. BOX 2388 PIETERMARITZBURG 3200
5) Existing Licence Holder: NOT APPLICABLE ID NO. NOT APPLICABLE	6) Existing Licence Holder Address: NOT APPLICABLE
7) Type of application: NEW OPERATING LICENCE	8) Operating Licence Number: LGKZN0403002362
9) Vehicle Type: MINIBUS TAXI	10) 1 X 9-16 (SEATED) + 0 (STANDING)
11) Region: UMGUNGUNDLOVU	
12.1	22068T22068T00053561 - DINDI TO PIETERMARITZBURG INBOUND: FROM DINDI TERMINUS – D1126 (KPV0068) TO EAST STREET CLINIC RANK – EAST OFF BOOM (KPC0084). ROUTE: D1126, MR7, MOSES MABHIDA (EDENDALE), LANGALIBALELE (LONGMARKET), RETIEF, HOOSSEN HAFJEJEE (BERG), MASUKWANA (EAST). OUTBOUND: FROM EAST STREET CLINIC RANK – EAST OFF BOOM (KPC0084) TO DINDI TERMINUS – (KPV0068) ROUTE: MASUKWANA (EAST), BOON, PINE, MOSES MABHIDA (EDENDALE), MR7, D1126. ALTERNATIVE ROUTINGS NONE RESTRICTION NONE SPECIAL CONDITIONS NONE DISPUTES AGAINST MAFUNZE, MPUMUZA, INADI, INCWADI TAXI ASSOCIATION NONE.
12.2	22068T22068T00053563 - ELANDSKOP TO PIETERMARITZBURG INBOUND: FROM ELANDSKOP – ZONDI STORE TAXI TERMINUS MR7/ D1123 (KPV0023) TO BERG STREET RANK – BELOW EAST (KPC0028). ROUTE: D1122, MR7, MOSES MABHIDA (EDENDALE), LANGALIBALELE (LONGMARKET), RETIEF, HOOSSEN HAFJEJEE (BERG). OUTBOUND: FROM EAST STREET RANK NO.5 – BELOW EAST (KPC0028) TO ELANDSKOP – ZONDI STORE TAXI TERMINUS MR & D1122 (KPV0023). ROUTE: HOOSSEN HAFJEJEE (BERG), MASUKWANA (EAST), BOOM, PIETERMARITZ, PINE, MOSES MABHIDA (EDENDALE), MR7, D1122. ALTERNATIVE ROUTINGS NONE RESTRICTION NONE SPECIAL CONDITIONS NONE DISPUTES AGAINST MAFUNZE, MPUMUZA, INADI, INCWADI TAXI ASSOCIATION.
12.3	22068T22068T00053559 - MAGWAGWA TO PIETERMARITZBURG INBOUND: FROM MAGWAGWA TERMINUS – P390 (KPV0016). ROUTE: VIA P390, P399, MR7, EDENDALE, LONGMARKET, RETIEF, BERG TO EAST STREET CLINIC RANK – EAST OF BOOM (KPC0084). OUTBOUND: FROM EAST STREET CLINIC RANK- EAST OFF BOOM (KPC0084) ROUTE: VIA EAST, BOOM, PINE, KEATE, EDENDALE, MR7, P390, P399 TO MAGWAGWA TERMINUS – P390 (KPV0016).
12.4	22068T22068T00053560 - TAFULENI TO PIETERMARITZBURG INBOUND: FROM TAFULENI TERMINUS – D1128 (KPV0062) ROUTE VIA D1128, MR7, EDENDALE, LONGMARKET, RETIEF, BERG, EAST TO EAST STREET CLINIC RANK – EAST OF BOOM (KPC0084). OUTBOUND: FROM EAST STREET CLINIC RANK- EAST OFF BOOM (KPC0084) ROUTE VIA EAST, BOOM, PINE, KEATE, EDENDALE, MR7, D1128 TO TAFULENI TERMINUS – D1128 (KPV0062).
12.5	22068T22068T00053564 - 9. DEEPPDALE TO PIETERMARITZBURG INBOUND FROM: DEEPPDALE TO BERG STREET RANK NO9.5 – BELOW EAST (KPC0028). ROUTE: P124, MR7, MOSES MABHIDA (EDENDALE), LANGALIBALELE (LONGMARKET), RETIEF, HOOSSEN HAFJEJEE (BERG). OUTBOUND FROM: BERG STREET RANK NO.5 – BELOW EAST (KPC0028) TO DEEPPDALE. ROUTE: HOOSSEN HAFJEJEE (BERG), MASUKWANA (EAST), PIETERMARITZ, PINE, MOSES MABHIDA (EDENDALE), MR7, P124. ALTERNATIVE ROUTINGS NONE RESTRICTION NONE SPECIAL CONDITIONS NONE DISPUTES AGAINST MAFUNZE, MPUMUZA, INADI, INCWADI TAXI ASSOCIATION NONE.



transport

Department:
Transport
Province of KwaZulu-Natal

GAZETTE

LGKZNG20-2023-AUG

REGION: ALL

12.6	<p>22068T22068T00053565 - 10. NCWADI TO PIETERMARITZBURG</p> <p>INBOUND FROM: NCWADI TO BERG STREET RANK NO.5 – BELOW EAST (KPC0028).</p> <p>ROUTE: P121, MR7, MOSES MABHIDA (EDENDALE), LANGALIBALELE (LONGMARKET), RETIEF, HOUSEN HAFEEJEE (BERG).</p> <p>OUTBOUND FROM: BERG STREET RANK NO.5 – BELOW EAST (KPC0028) TO NCWADI.</p> <p>ROUTE: HOUSEN HAFEEJEE (BERG), MASUKWANA (EAST), PIETERMARITZ, PINE, MOSES MABHIDA (EDENDALE), MR7, P121.</p> <p>DISPUTES AGAINST MAFUNZE, MPUMUZA, INADI, INCWADI TAXI ASSOCIATION</p> <p>NONE</p>
12.7	<p>22068T22068T00053566 - 11. QANDA TO PIETERMARITZBURG</p> <p>INBOUND FROM: QANDA TERMINUS – D1127 (KPV0065) TO EAST STREET CLINIC RANK – EAST OFF BOOM (KPC0084).</p> <p>ROUTE: D1127, MR7, MOSES MABHIDA (EDENDALE), LANGALIBALELE (LONGMARKET), RETIEF, HOUSEN HAFEEJEE (BERG), MASUKWANA (EAST).</p> <p>OUTBOUND FROM: EAST STREET CLINIC RANK – EAST OFF BOOM (KPC0084) TO QANDA TERMINUS – D1127 (KPV0065).</p> <p>ROUTE: MASUKWANA (EAST), BOOM, PINE, MOSES MABHIDA (EDENDALE) MR7, D1127.</p> <p>ALTERNATIVE ROUTINGS</p> <p>NONE</p> <p>RESTRICTION</p> <p>NONE</p> <p>SPECIAL CONDITIONS</p> <p>NONE</p> <p>DISPUTES AGAINST MAFUNZE, MPUMUZA, INADI, INCWADI TAXI ASSOCIATION</p> <p>NONE.</p>
12.8	<p>22068T22068T00053555 - 1. MAFUNZE TO PIETERMARITZBURG</p> <p>INBOUND.</p> <p>FROM: MAFUNZE ROUTE VIA D1123, D1124, MR 7, EDENDALE, LONGMARKET, RETIEF, BERG TO BERG STREET RANK NO. 5 – BELOW EAST (KPC0028).</p> <p>OUTBOUND.</p> <p>FROM BERG STREET RANK NO. 5 - BELOW EAST (KPC0028)"</p> <p>ROUTE VIA BERG, EAST, PIETERMARITZ, PINE, KEATE, EDENDALE, MR 7, D1124, D1123 TO MAFUNZE – D1123(KPV0036).</p>
12.9	<p>22068T22068T00053556 - 2. GIBSON GATE TO PIETERMARITZBURG</p> <p>INBOUND FROM: GIBSON GATE TERMINUS – SEVONTEIN PRISON (KPV0032).</p> <p>ROUTE: VIA UNNAMED ROAD, D1124, MR7, EDENDALE, LONGMARKET, RETIEF, BERG TO BERG STREET RANK NO.5 – BELOW EAST (KPC0028).</p> <p>OUTBOUND FROM: BERG STREET RANK, NO. 5 BELOW EAST (KPC0028).</p> <p>ROUTE VIA BERG, EAST, PIETERMARITZ, PINE, KEATE, EDENDALE, MR 7, D1124, UNNAMED ROAD TO GIBSON GATE TERMINUS – SEVONTEIN PRISON (KPV0032).</p>
12.10	<p>22068T22068T00053557 - 3. ZONDI STORE TO PIETERMARITZBURG .</p> <p>INBOUND FROM: MAFAKATHINI – ZONDI STORE – D1122/P 402 (KPV0012).</p> <p>ROUTE VIA D1122, MR7, EDENDALE, LONGMARKET, RETIEF, BERG TO BERG STREET RANK NO.5 – BELOW EAST (KPC0028).</p> <p>OUTBOUND FROM: BERG STREET RANK NO.5 BELOW EAST (KPC0028).</p> <p>ROUTE VIA BERG, EAST, PIETERMARITZ, PINE, KEATE, EDENDALE, MR7, D112 TO MAFAKATHINI – ZONDI STORE – D1122/P402 (KPV0012).</p>
12.11	<p>22068T22068T00053558 - 4. MASWAZINI TO PIETERMARITZBURG</p> <p>INBOUND FROM: MASWAZINI TERMINUS – D1139 (KPV0084).</p> <p>ROUTE VIA D1139, P402, MR7, EDENDALE, LONGMARKET, RETIEF, BERG TO BERG STREET RANK NO.5 – BELOW EAST (KPC0028).</p> <p>OUTBOUND FROM: BERG STREET RANK NO.5 BELOW EAST (KPC0028)</p> <p>"ROUTE VIA BERG, EAST, PIETERMARITZ, PINE, KEATE, EDENDALE, MR7, D1139 TO MASWAZINI TERMINUS – D1139 (KPV0084).</p>

CONTINUES ON PAGE 258 OF BOOK 3

Printed by and obtainable from the Government Printer, Bosman Street, Private Bag X85, Pretoria, 0001.
Contact Centre Tel: 012-748 6200. eMail: info.egazette@gpw.gov.za
Publications: Tel: (012) 748 6053, 748 6061, 748 6065



KWAZULU-NATAL PROVINCE
KWAZULU-NATAL PROVINSIE
ISIFUNDAZWE SA KWAZULU-NATALI

Provincial Gazette • Provinsiale Koerant • Igazethi Yesifundazwe

(Registered at the post office as a newspaper) • (As 'n nuusblad by die poskantoor geregistreer)
(Irejistiwee njengephephandaba eposihhovisi)

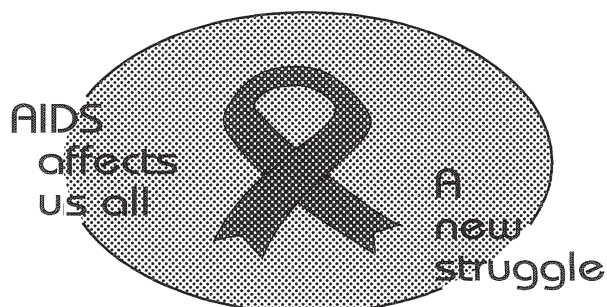
Vol: 17

PIETERMARITZBURG
14 SEPTEMBER 2023
14 SEPTEMBER 2023

No: 2590

PART 3 OF 5

We all have the power to prevent AIDS



**AIDS
HELPLINE**

0800 012 322

DEPARTMENT OF HEALTH

Prevention is the cure

N.B. The Government Printing Works will not be held responsible for the quality of "Hard Copies" or "Electronic Files" submitted for publication purposes

ISSN 1994-4551



9 771994 455008

0 2 5 9 0





transport

Department:
Transport
Province of KwaZulu-Natal

GAZETTE

LGKZNG20-2023-AUG

REGION: ALL

1) Application Number: APP0160750	2) Gazette Number: LGKZNG20-2023-AUG
3) Applicant: BP MAVUNDLA ID NO. 9003285933086 Association: UMLAZI A B C AND W TAXI OWNERS ASSOCIATION	4) Applicant Address: 36 INWABU RD ISIPINGO RAIL 4133
5) Existing Licence Holder: T L MAVUNDLA ID NO. 6612065247088	6) Existing Licence Holder Address: E590 UMLAZI T/SHIP UMLAZI, DURBAN KWA ZULU NATAL 4031
7) Type of application: NORMAL TRANSFER	8) Operating Licence Number: LGKZN1203000820
9) Vehicle Type: MINIBUS	10) 1 X 14 (SEATED) + 0 (STANDING)
11) Region: NINGIZMU 2	
12.1	2202IR21004R00049309 - EMAWELENI TO DURBAN METRO FROM EMAWELENI TAXI RANK ALONG ANY OF THE ROUTES TO MANGOSUTHU HIGHWAY, ALONG MANGOSUTHU HIGHWAY, INTO R102, LEFT INTO HIMALAYAS ROAD OFF RAMP, RIGHT INTO HIMALAYAS ROAD, LEFT INTO CHIEF ALBERT LUTHULI FREEWAY (M4), RIGHT INTO WEST STREET, RIGHT INTO POINT ROAD, RIGHT INTO BAY TERRACE, RIGHT INTO SHEPSTONE ROAD, LEFT INTO PINE STREET, INTO RUSSELL STREET, AND PROCEED TO THE RANK IN RUSSELL STREET FROM EMAWELENI TAXI RANK ALONG ANY OF THE ROUTES INTO AND ALONG MANGOSUTHU HIGHWAY, LEFT INTO PRINCE MSHIYENI HOSPITAL AND RETURN, TURNING RIGHT INTO MANGOSUTHU HIGHWAY, LEFT INTO SIBUSISO MDAKANE ROAD, INTO PRINCE MCWAYIZENI ROAD, PROCEED TO EZIMBUZINI TAXI RANK AND RETURN TO EMAWELENI TAXI RANK ALONG THE SAME ROUTE IN REVERSE."4. RETURN JOURNEY: DURBAN TO UMLAZI (A,B,C & W) "FROM THE TAXI RANK ON RUSSELL STREET, ALONG RUSSELL STREET, LEFT INTO LEOPOLD STREET, INTO MARKET ROAD, INTO CHIEF ALBERT LUTHULI FREEWAY (M4), INTO MANGOSUTHU HIGHWAY (M30) OFF RAMP, INTO MANGOSUTHU HIGHWAY, RIGHT INTO SOLOMON MAHLANGU ROAD, AND PROCEED ALONG ANY OF ROUTES IN REVERSE TO THE STARTING POINT. FROM EZIMBUZINI TAXI RANK, RIGHT INTO PRINCE MCWAYIZENI ROAD, INTO SIBUSISO MDAKANE ROAD, LEFT INTO MANGOSUTHU HIGHWAY, RIGHT INTO SOLOMON MAHLANGU ROAD, LEFT INTO VENIYENI ROAD AND PROCEED ALONG ROUTES (1) OR (2) TO THE STARTING POINT.
12.2	2202IR238ZQM00049307 - UMLAZI TO MANGOSUTHU HIGHWAY FROM EMAWELENI TAXI RANK (ON ROAD 2003), ALONG ROAD 2003, RIGHT INTO BLESSING MABASO ROAD, RIGHT INTO ROAD 336, RIGHT INTO ROAD NO.304, RIGHT INTO VENIYENI, RIGHT INTO SOLOMON MAHLANGU, LEFT INTO MANGOSUTHU HIGHWAY.
12.3	2202IR238Z2U00049308 - EMAWELENI TO MANGOSUTHU HIGHWAY FROM EMAWELENI TAXI RANK (ON ROAD 2003) ALONG ROAD 2003, LEFT INTO VENIYENI ROAD, RIGHT INTO ROAD NO.403 AND RETURN, RIGHT INTO SOLOMON MAHLANGU, LEFT INTO MANGOSUTHU HIGHWAY.
12.4	21004R2202IR00049310 - DURBAN TO UMLAZI (A,B,C & W) FROM THE TAXI RANK ON RUSSELL STREET, ALONG RUSSELL STREET, LEFT INTO LEOPOLD STREET, INTO MARKET ROAD, INTO CHIEF ALBERT LUTHULI FREEWAY (M4), INTO MANGOSUTHU HIGHWAY (M30) OFF RAMP, INTO MANGOSUTHU HIGHWAY, RIGHT INTO SOLOMON MAHLANGU ROAD, AND PROCEED ALONG ANY OF ROUTES (1) OR (2) IN REVERSE TO THE STARTING POINT. EZIMBUZINI TO UMLAZI (A, B, C & W) FROM EZIMBUZINI TAXI RANK, RIGHT INTO PRINCE MCWAYIZENI ROAD, INTO SIBUSISO MDAKANE ROAD, LEFT INTO MANGOSUTHU HIGHWAY, RIGHT INTO SOLOMON MAHLANGU ROAD, LEFT INTO VENIYENI ROAD AND PROCEED ALONG ROUTES (1) OR (2) TO THE STARTING POINT.



transport

Department:
Transport
Province of KwaZulu-Natal

GAZETTE

LGKZNG20-2023-AUG

REGION: ALL

1) Application Number: APP0160751	2) Gazette Number: LGKZNG20-2023-AUG
3) Applicant: NT GASA ID NO. 7203235658088 Association: PINETOWN TAXI OWNERS ASSOC.(HILL STREET)	4) Applicant Address: 3 TULIP PLACE NAGINA MARRIANHILL 3604
5) Existing Licence Holder: BS GASA ID NO. 4406135226087	6) Existing Licence Holder Address: 03 TULIP PLACE NAGINA MARIANNHILL 3610
7) Type of application: RENEWAL AND DECEASED TRANSFER	8) Operating Licence Number: LGKZN1503001766
9) Vehicle Type: MINIBUS	10) 1 X 13 (SEATED) + 0 (STANDING)
11) Region: DURBAN WEST	
12.1	2206RK2209WC0049689 - PINETOWN TO ISIPINGO FROM PINETOWN HILL STREET TAXI RANK SAME AS UMLAZI NMR UP TO N2, LEFT EXIT 154 LEFT INTO GRIMSBY ROAD, PASS CLAIRWOOD HOSPITAL TAXI STOP, DROPPING PASSENGERS-TAKE RIGHT INTO M30/SOUTH COAST ROAD, LEFT INTO PRINCE MCWAYIZENI DRIVE, LEFT INTO OLD SOUTH COAST ROAD, LEFT INTO R102 DROPPING PASSENGERS, BECOMING JEFFELS ROAD, LEFT ALONG JEFFELS ROAD, RIGHT INTO OLD MAIN ROAD AND RANK AT THE INTERSECTION OF OLD MAIN ROAD AND PARDY ROAD. RETURN TRIP: RETURN TO M35/OLD MAIN ROAD, TURN RIGHT INTO R102 AND LEFT INTO N2 AND TAKE LEFT TO N3 TAKE LEFT INTO M13, TAKE LEFT EDEN ROAD, RIGHT M5/ STAPLETON ROAD, LEFT M31/OLD MAIN ROAD, TURN RIGHT INTO ESCOMBE ROAD, DROPPING PASSENGERS AT FRAME TAXI STOP, TURN LEFT TAKE SHEPSTONE ROAD, TURN RIGHT INTO CROMPTON STREET DROPPING PASSENGERS –TURN RIGHT INTO OLD MAIN ROAD, LEFT ANDERSON ROAD, LEFT STANFIELD LANE, RIGHT HILL STREET TAXI RANK.
12.2	2206RK21004R00049691 - PINETOWN TO DURBAN. 5.1. FROM HILL STREET TAXI RANK, INTO HILL STREET, INTO ANDERSON ROAD, LEFT INTO OLD MAIN ROAD (M31) AN PROCEED TO JOIN INTO M13 AND PROCEED TO JOIN N3 TO DURBAN. UPON ENTERING DURBAN PROCEED LEFT TO BRICK FIELD ROAD TO DROP OFF ONLY AND RETURN INTO N3 AND TURN LEFT OFF THE N3 AT TOLLGATE TO DROP OFF ONLY. RETURN ONTO N3 AND PROCEED TO OLD DUTCH ROAD, TURN RIGHT INTO MARKET ROAD AND PROCEED TO RANK 122 TO DROP OFF AND PICK UP PASSENGERS. RETURN TO N3 AND PROCEED ALONG BEREA ROAD SOUTH TO JAN SMUTS HIGHWAY AND PROCEED ALONG M13 INTO OLD MAIN ROAD (M31)AND TURN LEFT INTO ANDERSON STREET OR MOODIE STREET TO THE RANK IN HILL STREET. ALTERNATIVE 1. 5.2. FROM PINETOWN TAXI RANK, INTO HILL STREET, INTO ANDERSON ROAD, RIGHT INTO OLD MAIN ROAD (M31) AND PROCEED ALONG (M31 TO M13 BECOMING JAN SMUTS HIGHWAY, LEFT INTO BEREA ROAD NORTH AND PROCEED TO OLD DUTCH ROAD, RIGHT INTO MARKET ROAD TO RANK 122 AND RETURN ALONG THE SAME ROUTE IN REVERSE.
12.3	2206RK22065P00049688 - PINETOWN TO HAMMARSDALE 1.1. FROM PINETOWN HILL STREET TAXI RANK TURN RIGHT HILL STREET THEN JOINING ANDERSON ROAD - TURN LEFT AT THE ROBOT INTO OLD MAIN RD, RIGHT INTO M13 PROCEED TO KLOOF TAXI STOP-DROPPING –TO GILLITS TAXI STOP DROPPING AND PICKING UP PASSENGERS- TO EMBERTON TAXI STOP DROPPING AND PICKING UP PASSENGERS –TO POLO PONY TAXI STOP DROPPING AND PICKING UP PASSENGERS JOIN N3- TO CLIFFDALE TAXI STOP DROPPING AND PICKING UP PASSENGERS –ON THE N3 AT THE HAMMARSDALE INTERCHANGE TURN LEFT INTO P385 PASS WALLERS GARAGE TAXI STOP DROPPING AND PICKING UP PASSENGERS-HAMMARSDALE (WEBBER) TAXI STOP DROPPING AND PICKING UP PASSENGERS-CROSS THE BRIDGE TOWARDS MPUMALANGA T/SHIP TURN LEFT TO UNIT 6(H) TAXI STOP DROPPING AND PICKING UP PASSENGERS- TO UNIT 3 (C) TAXI STOP DROPPING AND PICKING UP PASSENGERS UNIT 4(D) TAXI STOP DROPPING AND PICKING UP PASSENGERS-UNIT 1 (A), BACK TO MPUMALANGA TAXI RANK DROPPING AND PICKING UP PASSENGERS AND RETURN TO PINETOWN TAXI RANK ALONG THE SAME ROUTE. NB : ROUTE TO BE OPERATED STRICTLY IN ACCORDANCE WITH AGREEMENT WITH MPUMALANGA TAXI ASSOCIATION – LIMITED TO 37 VEHICLES PER DAY. 1.2 PINETOWN TAXI RANK TO HAMMARSDALE INDUSTRIAL AREA. FROM PINETOWN HILL STREET TAXI RANK, RIGHT HILL STREET THEN JOINING ANDERSON ROAD TURN LEFT INTO OLD MAIN RD PROCEED AND TURN RIGHT INTO M13 PASS KLOOF, DROPPING AND PICKING UP PASSENGERS, TO MAYTIME, DROPPING AND PICKING UP PASSENGERS, TO GILLITS DROPPING AND PICKING UP PASSENGERS, TO EMBERTON DROPPING AND PICKING UP PASSENGERS, TO POLO PONY DROPPING AND PICKING UP PASSENGERS- JOINING N3 CLIFFDALE TAXI STOP DROPPING AND PICKING UP PASSENGERS, AND RETURN TO N3 AND PROCEED TO HAMMARSDALE INTERCHANGE, LEFT INTO P385 DROPPING AND PICKING UP PASSENGERS, TO WALLERS GARAGE, DROPPING AND PICKING UP PASSENGERS, TURN LEFT TOWARDS HAMMARSDALE INDUSTRIAL AREA, DROPPING AND PICKING UP PASSENGERS, TURN RIGHT TO HAMMARSDALE SHOPPING CENTRE DROPPING AND PICKING UP PASSENGERS, TURN RIGHT TO UMLABA VILLAGE, DROPPING AND PICKING UP PASSENGERS, RETURN BACK TO PINETOWN ALONG THE SAME ROUTE DROPPING AND PICKING UP PASSENGERS AND RETURN ALONG THE SAME ROUTE IN REVERSE. NB : ROUTE TO BE OPERATED STRICTLY IN ACCORDANCE WITH AGREEMENT WITH MPUMALANGA TAXI ASSOCIATION – LIMITED TO 37 VEHICLES PER DAY.
12.4	2206RK2206SA00049693 - PINETOWN TO PHOENIX FROM PINETOWN HILL STREET TAXI RANK TURN RIGHT INTO HILL STREET, JOINING ANDERSON ROAD, RIGHT INTO OLD MAIN ROAD PICKING UP PASSENGERS, TURN LEFT AT ST. JOHNS AVENUE (M19), TURN LEFT INTO N2, INTO THE M41 OFF-RAMP INTO PHOENIX HIGHWAY AND PROCEED TO HILL STREET TAXI RANK IN REVERSE.
12.5	2206RK2206L700049690 - 4. PINETOWN TO SPRINGFIELD PARK. FROM HILL STREET TAXI RANK INTO HILL STREET, INTO ANDERSON ROAD, RIGHT INTO OLD MAIN ROAD (M31) LEFT INTO ST. JOHNS AVENUE (M19), PROCEED ALONG M19 TO THE INTERSECTION WITH N2. TURNS LEFT SERVICE ROAD, RIGHT INANDA ROAD (M21) AND PROCEED TO SPRINGFIELD INDUSTRIAL PARK ALONG PALMFIELD ROAD (PICK UP AND DROP OFF) AND RETURN ALONG THE SAME ROUTE TO PINETOWN IN REVERSE. NB: NO RANKING IS PERMITTED IN SPRINGFIELD AND PASSENGERS MAY ONLY BE PICKED UP AND OR SET AT DESIGNATED TAXI STOPS.



transport

Department:
Transport
Province of KwaZulu-Natal

GAZETTE

LGKZNG20-2023-AUG

REGION: ALL

1) Application Number: APP0160752	2) Gazette Number: LGKZNG20-2023-AUG
3) Applicant: NT GASA ID NO. 7203235658088 Association: PINETOWN TAXI OWNERS ASSOC.(HILL STREET)	4) Applicant Address: 3 TULIP PLACE NAGINA MARRIANHILL 3604
5) Existing Licence Holder: BS GASA ID NO. 4406135226087	6) Existing Licence Holder Address: 03 TULIP PLACE NAGINA MARIANNHILL 3610
7) Type of application: RENEWAL AND DECEASED TRANSFER	8) Operating Licence Number: LGKZN1503001822
9) Vehicle Type: MINIBUS	10) 1 X 15 (SEATED) + 0 (STANDING)
11) Region: DURBAN WEST	
12.1	2206RK2209WC0049689 - PINETOWN TO ISIPINGO FROM PINETOWN HILL STREET TAXI RANK SAME AS UMLAZI NMR UP TO N2, LEFT EXIT 154 LEFT INTO GRIMSBY ROAD, PASS CLAIRWOOD HOSPITAL TAXI STOP, DROPPING PASSENGERS-TAKE RIGHT INTO M30/SOUTH COAST ROAD, LEFT INTO PRINCE MCWAYIZENI DRIVE, LEFT INTO OLD SOUTH COAST ROAD, LEFT INTO R102 DROPPING PASSENGERS, BECOMING JEFFELS ROAD, LEFT ALONG JEFFELS ROAD, RIGHT INTO OLD MAIN ROAD AND RANK AT THE INTERSECTION OF OLD MAIN ROAD AND PARDY ROAD. RETURN TRIP: RETURN TO M35/OLD MAIN ROAD, TURN RIGHT INTO R102 AND LEFT INTO N2 AND TAKE LEFT TO N3 TAKE LEFT INTO M13, TAKE LEFT EDEN ROAD, RIGHT M5/ STAPLETON ROAD, LEFT M31/OLD MAIN ROAD, TURN RIGHT INTO ESCOMBE ROAD, DROPPING PASSENGERS AT FRAME TAXI STOP, TURN LEFT TAKE SHEPSTONE ROAD, TURN RIGHT INTO CROMPTON STREET DROPPING PASSENGERS –TURN RIGHT INTO OLD MAIN ROAD, LEFT ANDERSON ROAD, LEFT STANFIELD LANE, RIGHT HILL STREET TAXI RANK.
12.2	2206RK21004R00049691 - PINETOWN TO DURBAN. 5.1. FROM HILL STREET TAXI RANK, INTO HILL STREET, INTO ANDERSON ROAD, LEFT INTO OLD MAIN ROAD (M31) AND PROCEED TO JOIN INTO M13 AND PROCEED TO JOIN N3 TO DURBAN. UPON ENTERING DURBAN PROCEED LEFT TO BRICK FIELD ROAD TO DROP OFF ONLY AND RETURN INTO N3 AND TURN LEFT OFF THE N3 AT TOLLGATE TO DROP OFF ONLY. RETURN ONTO N3 AND PROCEED TO OLD DUTCH ROAD, TURN RIGHT INTO MARKET ROAD AND PROCEED TO RANK 122 TO DROP OFF AND PICK UP PASSENGERS. RETURN TO N3 AND PROCEED ALONG BEREA ROAD SOUTH TO JAN SMUTS HIGHWAY AND PROCEED ALONG M13 INTO OLD MAIN ROAD (M31)AND TURN LEFT INTO ANDERSON STREET OR MOODIE STREET TO THE RANK IN HILL STREET. ALTERNATIVE 1. 5.2. FROM PINETOWN TAXI RANK, INTO HILL STREET, INTO ANDERSON ROAD, RIGHT INTO OLD MAIN ROAD (M31) AND PROCEED ALONG (M31 TO M13 BECOMING JAN SMUTS HIGHWAY, LEFT INTO BEREA ROAD NORTH AND PROCEED TO OLD DUTCH ROAD, RIGHT INTO MARKET ROAD TO RANK 122 AND RETURN ALONG THE SAME ROUTE IN REVERSE.
12.3	2206RK22065P00049688 - PINETOWN TO HAMMARSDALE 1.1. FROM PINETOWN HILL STREET TAXI RANK TURN RIGHT HILL STREET THEN JOINING ANDERSON ROAD - TURN LEFT AT THE ROBOT INTO OLD MAIN RD, RIGHT INTO M13 PROCEED TO KLOOF TAXI STOP-DROPPING –TO GILLITS TAXI STOP DROPPING AND PICKING UP PASSENGERS- TO EMBERTON TAXI STOP DROPPING AND PICKING UP PASSENGERS –TO POLO PONY TAXI STOP DROPPING AND PICKING UP PASSENGERS JOIN N3- TO CLIFFDALE TAXI STOP DROPPING AND PICKING UP PASSENGERS –ON THE N3 AT THE HAMMARSDALE INTERCHANGE TURN LEFT INTO P385 PASS WALLERS GARAGE TAXI STOP DROPPING AND PICKING UP PASSENGERS-HAMMARSDALE (WEBBER) TAXI STOP DROPPING AND PICKING UP PASSENGERS-CROSS THE BRIDGE TOWARDS MPUMALANGA T/SHIP TURN LEFT TO UNIT 6(H) TAXI STOP DROPPING AND PICKING UP PASSENGERS- TO UNIT 3 (C) TAXI STOP DROPPING AND PICKING UP PASSENGERS UNIT 4(D) TAXI STOP DROPPING AND PICKING UP PASSENGERS-UNIT 1 (A), BACK TO MPUMALANGA TAXI RANK DROPPING AND PICKING UP PASSENGERS AND RETURN TO PINETOWN TAXI RANK ALONG THE SAME ROUTE. NB : ROUTE TO BE OPERATED STRICTLY IN ACCORDANCE WITH AGREEMENT WITH MPUMALANGA TAXI ASSOCIATION – LIMITED TO 37 VEHICLES PER DAY. 1.2 PINETOWN TAXI RANK TO HAMMARSDALE INDUSTRIAL AREA. FROM PINETOWN HILL STREET TAXI RANK, RIGHT HILL STREET THEN JOINING ANDERSON ROAD TURN LEFT INTO OLD MAIN RD PROCEED AND TURN RIGHT INTO M13 PASS KLOOF, DROPPING AND PICKING UP PASSENGERS, TO MAYTIME, DROPPING AND PICKING UP PASSENGERS, TO GILLITS DROPPING AND PICKING UP PASSENGERS, TO EMBERTON DROPPING AND PICKING UP PASSENGERS, TO POLO PONY DROPPING AND PICKING UP PASSENGERS- JOINING N3 CLIFFDALE TAXI STOP DROPPING AND PICKING UP PASSENGERS, AND RETURN TO N3 AND PROCEED TO HAMMARSDALE INTERCHANGE, LEFT INTO P385 DROPPING AND PICKING UP PASSENGERS, TO WALLERS GARAGE, DROPPING AND PICKING UP PASSENGERS, TURN LEFT TOWARDS HAMMARSDALE INDUSTRIAL AREA, DROPPING AND PICKING UP PASSENGERS, TURN RIGHT TO HAMMARSDALE SHOPPING CENTRE DROPPING AND PICKING UP PASSENGERS, TURN RIGHT TO UMLABA VILLAGE, DROPPING AND PICKING UP PASSENGERS, RETURN BACK TO PINETOWN ALONG THE SAME ROUTE DROPPING AND PICKING UP PASSENGERS AND RETURN ALONG THE SAME ROUTE IN REVERSE. NB : ROUTE TO BE OPERATED STRICTLY IN ACCORDANCE WITH AGREEMENT WITH MPUMALANGA TAXI ASSOCIATION – LIMITED TO 37 VEHICLES PER DAY.
12.4	2206RK2206SA00049693 - PINETOWN TO PHOENIX FROM PINETOWN HILL STREET TAXI RANK TURN RIGHT INTO HILL STREET, JOINING ANDERSON ROAD, RIGHT INTO OLD MAIN ROAD PICKING UP PASSENGERS, TURN LEFT AT ST. JOHNS AVENUE (M19), TURN LEFT INTO N2, INTO THE M41 OFF-RAMP INTO PHOENIX HIGHWAY AND PROCEED TO HILL STREET TAXI RANK IN REVERSE.
12.5	2206RK2206L700049690 - 4. PINETOWN TO SPRINGFIELD PARK. FROM HILL STREET TAXI RANK INTO HILL STREET, INTO ANDERSON ROAD, RIGHT INTO OLD MAIN ROAD (M31) LEFT INTO ST. JOHNS AVENUE (M19), PROCEED ALONG M19 TO THE INTERSECTION WITH N2. TURNS LEFT SERVICE ROAD, RIGHT INANDA ROAD (M21) AND PROCEED TO SPRINGFIELD INDUSTRIAL PARK ALONG PALMFIELD ROAD (PICK UP AND DROP OFF) AND RETURN ALONG THE SAME ROUTE TO PINETOWN IN REVERSE. NB: NO RANKING IS PERMITTED IN SPRINGFIELD AND PASSENGERS MAY ONLY BE PICKED UP AND OR SET AT DESIGNATED TAXI STOPS.



transport

Department:
Transport
Province of KwaZulu-Natal

GAZETTE

LGKZNG20-2023-AUG

REGION: ALL

1) Application Number: APP0160767	2) Gazette Number: LGKZNG20-2023-AUG
3) Applicant: IM LUSHABA ID NO. 8010225451088 Association: ZAMOKUHLE TAXI ASSOCIATION (PORT SHEPS)	4) Applicant Address: P.O BOX 296 PORTSHEPSTONE 4240
5) Existing Licence Holder: JA LUSHABA ID NO. 6405200420086	6) Existing Licence Holder Address: P O BOX 2502 PORT SHEPSTONE KWAZULU-NATAL KWA-ZULU NATAL 4240
7) Type of application: NORMAL TRANSFER	8) Operating Licence Number: LGKZN1003001786
9) Vehicle Type: MINIBUS	10) 1 X 15 (SEATED) + 0 (STANDING)
11) Region: UGU-OGWINI	
12.1	2100HE21004R10054976 - PORT SHEPSTONE TO DURBAN PORT SHEPSTONE ALONG RYDER STREET JOINING R102 TO HIBBERDENE LOAD HIBBERDENE, FAFA, UMKOMAAS, AMANZIMTOTI JOINING JOURNEY ROAD TO OFF LOAD ISIPHINGO, REUNION, WEMA TO BROOK STREET 61, AND RETURN TO PORT SHEPSTONE OFFLOAD, UMTHWALUME, HIBBERDENE TO PORT SHEPSTONE TAXI RANK RYDER STREET.
12.2	22067A22066O10054977 - 2. PORT SHEPSTONE TO UMZINTO PORT SHEPSTONE TAXI RANK ALONG RYDER STREET JOINING R102 TO HIBBERDEN JOINING SEZELA ROAD TO UMZINTO TAXI RANK RETURN TO PORT SHEPSTONE TAXI RANK OFF LOAD FAFA, HIBBERDENE DIRECT TO PORT SHEPSTONE TAXI RANK.
12.3	2100HE3202US10054979 - PORT SHEPSTONE TO MTATA PORT SHEPSTONE TAXI RANK TO MANDELA DRIVE ALONG N2 IZINGOLWENI- HARDING- KOKSTAD OFF LOAD MT AYLIFF. QUMBU, TSOLO, MT FREE TO UMTATA TO MADERIA STREET, AND RETURN TO PORT SHEPSTONE. OFF LOAD PADDOCK, MURCHISON, BOBOYI, MARBURG BATES DIRECT TO PORT SHEPSTONE TAXI RANK.
12.4	2100HE11008Z10054980 - 4. PORT SHEPSTONE TO JOHANNESBURG. PORT SHEPSTONE TAXI RANK TO RYDER STREET JOINING R102 TO HIBBERDENE TURN WINKELSPRUIT TO UMBUMBULU TO PIETERMARITZBURG TO N3 WEST JOHANNESBURG, INTO AND ALONG HARROW ROAD, ANDERSON STREET TO WANDERERS STREET TAXI RANK JOHANNESBURG AND RETURN.



transport

Department:
Transport
Province of KwaZulu-Natal

GAZETTE

LGKZNG20-2023-AUG

REGION: ALL

1)	Application Number: APP0160463	2)	Gazette Number: LGKZNG20-2023-AUG
3)	Applicant: IKHWEZI BUS SERVICE (PTY) LTD ID NO. 1957/001045/07 Association: NOT AVAILABLE	4)	Applicant Address: ERF 4056 RESERVOIR HILLS DURBAN 4091
5)	Existing Licence Holder: NOT APPLICABLE ID NO. NOT APPLICABLE	6)	Existing Licence Holder Address: NOT APPLICABLE
7)	Type of application: NEW OPERATING LICENCE	8)	Operating Licence Number: NOTAVAILABLE
9)	Vehicle Type: OTHER	10)	1 X 0 (SEATED)
11)	Region: ETHEKWENI AND ILEMBE		
12.1	<p>KZPRERC2850538 - VARIOUS BUS ROUTES FOR IKHWEZI BUS SERVICES.</p> <p>ASMA COURT HEAD SOUTHEAST ON CRAIGHEAD PLACE TOWARD ROLAND CHAPMAN DRIVE TURN LEFT ONTO ROLAND CHAPMAN DRIVE, AT THE ROUNDABOUT, TAKE THE 3RD EXIT ONTO BLAMEY ROAD TURN LEFT TO MERGE ONTO M4 TOWARD CITY CENTRE, MERGE ONTO M4 FOLLOW M4 TO M L SULTAN ROAD IN GREYVILLE, BEREA CONTINUE STRAIGHT TO STAY ON M4 TURN LEFT ONTO ANTON LEMBEDE STREET / M4 (SIGNS FOR SMITH STREET/N3/PIETERMARITZBURG) CONTINUE STRAIGHT TO STAY ON ANTON LEMBEDE STREET /M4, USE THE RIGHT 2 LANES TO TURN RIGHT ONTO JULIUS NYERERE STREET /M4/R102 CONTINUE STRAIGHT ONTO M L SULTAN ROAD.</p> <p>PENTING PROPERTIES DAVID WEBSTER HEAD WEST ON DAVID WEBSTER STREET/M4/R102 TOWARD DR YUSUF DADOO STREET USE THE 2ND FROM THE LEFT LANE TO STAY ON DAVID WEBSTER STREET/M4/R102 USE THE RIGHT LANE TO TURN SLIGHTLY RIGHT ONTO DAVID WEBSTER STREET USE THE 2ND FROM THE RIGHT LANE TO TURN RIGHT AT THE 2ND CROSS STREET ONTO JULIUS NYERERE STREET/M4/R102 CONTINUE STRAIGHT ONTO M L SULTAN ROAD.</p> <p>HLELO PROPERTIES HEAD EAST ON MAUD MFUSI STREET TOWARD JOSEPH NDULI STREET TURN LEFT AT THE 1ST CROSS STREET ONTO JOSEPH NDULI STREET TURN LEFT ONTO ANTON LEMBEDE STREET CONTINUE STRAIGHT ONTO ANTON LEMBEDE STREET/M4 USE THE RIGHT 2 LANES TO TURN RIGHT ONTO JULIUS NYERERE STREET/M4/R102 CONTINUE STRAIGHT ONTO M L SULTAN ROAD.</p> <p>LAVINO/ VALLEY VIEW HEAD EAST ON BANFIELD CRESCENT/VALLEY VIEW ROAD TOWARD IMESON ROAD TURN RIGHT ONTO EARL HAIG ROAD CONTINUE ONTO SPRINGFIELD ROAD/M17 TURN LEFT AT OVERPORT DRIVE CONTINUE ONTO JOHN ZIKHALI ROAD TURN RIGHT ONTO MARKET ROAD, M L SULTAN ROAD WILL BE ON THE LEFT.</p> <p>MANTON, AWAMI, DOLPHIN, MAVOVO HEAD NORTHEAST ON MOUNTBATTEN DRIVE TOWARD RIDDICK AVENUE, CONTINUE ONTO QUARRY ROAD TURN RIGHT ONTO O'FLAHERTY ROAD CONTINUE ONTO SHENFIELD PLACE, CONTINUE ONTO CLARE ROAD, CONTINUE STRAIGHT ONTO RANDES ROAD CONTINUE ON N3. DRIVE TO M L SULTAN ROAD IN GREYVILLE.</p> <p>KIFT PROPERTIES HEAD NORTHEAST ON CAMBRIDGE AVENUE TOWARD ELY ROAD, TURN LEFT ONTO HANNAH ROAD TURN RIGHT AT THE 1ST CROSS STREET ONTO UMBILO ROAD/R102 USE THE RIGHT 2 LANES TO TURN SLIGHTLY RIGHT ONTO MAGWAZA MAPHALALA STREET/R102 SLIGHT LEFT ONTO MAGWAZA MAPHALALA STREET, TURN LEFT ONTO KING DINUZULU ROAD/KING DINUZULU ROAD N TURN RIGHT ONTO BOTANIC GARDENS ROAD USE THE RIGHT 2 LANES TO TURN RIGHT ONTO CHRIS NTULI ROAD USE THE LEFT 2 LANES TO TURN LEFT ONTO M L SULTAN ROAD.</p> <p>CONCOST, PHILHAVEN, VILLA & WEINEMOORE HEAD SOUTHEAST ON CHE GUEVARA ROAD TOWARD CANTERBURY GROVE, TURN LEFT ONTO UMBILO ROAD CONTINUE ONTO LANCERS ROAD USE ANY LANE TO TURN LEFT ONTO JULIUS NYERERE STREET/M4/R102 CONTINUE STRAIGHT ONTO M L SULTAN ROAD</p> <p>PEARL STAR TAKE SHEPSTONE STREET TO BAY TERRACE IN SOUTH BEACH HEAD SOUTHEAST ON MAHATMA GANDHI ROAD TURN RIGHT ONTO BELL STREET, BELL STREET TURNS RIGHT AND BECOMES SHEPSTONE STREET, DRIVE FROM MARGARET MNCADI AVENUE TO DURBAN CENTRAL USE THE LEFT 2 LANES TO TURN LEFT ONTO BAY TERRACE, USE THE LEFT 3 LANES TO TURN SLIGHTLY LEFT ONTO MARGARET MNCADI AVENUE, FOLLOW JOE SLOVO STREET TO INGCUCU ROAD/R102 FOLLOW INGCUCU ROAD TO CARLISLE STREET TURN RIGHT ONTO M L SULTAN ROAD.</p> <p>TRITION TAKE MAY STREET TO EPSOM ROAD HEAD SOUTH ON MAY STREET TOWARD FIRST AVENUE TURN LEFT AT THE 1ST CROSS STREET ONTO FIRST AVENUE CONTINUE ON EPSOM ROAD, TAKE INGCUCU ROAD TO CARLISLE STREET IN DURBAN CENTRAL, DURBAN TURN LEFT ONTO EPSOM ROAD USE THE RIGHT LANE TO TURN SLIGHTLY RIGHT ONTO UMGENI ROAD/R102 TURN RIGHT ONTO CHARLOTTE MAXEKE STREET, TURN RIGHT ONTO INGCUCU ROAD/R102 CONTINUE STRAIGHT ONTO INGCUCU ROAD, TURN LEFT ONTO CARLISLE STREET, TURN RIGHT ONTO M L SULTAN ROAD.</p> <p>ALPINE & MEDINA CONTINUE TO FELIX DLAMINI ROAD/M10, HEAD NORTHEAST, TURN RIGHT TOWARD FELIX DLAMINI ROAD/M10 TAKE M17, STEPHEN DLAMINI ROAD AND JOHN ZIKHALI ROAD TO M L SULTAN ROAD IN GREYVILLE, TURN LEFT ONTO FELIX DLAMINI ROAD/M10, TURN RIGHT ONTO HENDRY ROAD/M17, TURN RIGHT ONTO EARL HAIG ROAD/M17 TURN RIGHT ONTO STEPHEN DLAMINI ROAD TURN LEFT AT OVERPORT DRIVE CONTINUE ONTO JOHN ZIKHALI ROAD TURN RIGHT ONTO MARKET ROAD.</p> <p>MASOBIYA HEAD WEST ON MASOBIYA MDLULI STREET TOWARD ROY ROAD/SHEPSTONE STREET CONTINUE ON SHEPSTONE STREET TAKE BRAM FISCHER ROAD TO CARLISLE STREET IN DURBAN CENTRAL TURN RIGHT ONTO ROY ROAD/SHEPSTONE STREET USE THE LEFT 2 LANES TO TURN LEFT ONTO BRAM FISCHER ROAD CONTINUE ONTO DAVID WEBSTER STREET/M4/R102 USE THE 2ND FROM THE RIGHT LANE TO TURN RIGHT ONTO JOE SLOVO STREET CONTINUE ONTO INGCUCU ROAD/R102 CONTINUE STRAIGHT ONTO INGCUCU ROAD TURN LEFT ONTO CARLISLE STREET TURN RIGHT ONTO M L SULTAN ROAD.</p> <p>URBAN VIEW / EMERALD HEAD NORTHWEST ON INGCUCU ROAD/R102 TOWARD CHARLOTTE MAXEKE STREET CONTINUE STRAIGHT ONTO INGCUCU ROAD TURN LEFT ONTO CARLISLE STREET TURN RIGHT ONTO M L SULTAN ROAD.</p> <p>SMITH STREET HEAD WEST ON ANTON LEMBEDE STREET TOWARD JOE SLOVO STREET USE THE RIGHT 2 LANES TO TURN RIGHT AT THE 1ST CROSS STREET ONTO JOE SLOVO STREET CONTINUE ONTO INGCUCU ROAD/R102 CONTINUE STRAIGHT ONTO INGCUCU ROAD TURN LEFT ONTO CARLISLE STREET TURN RIGHT ONTO M L SULTAN ROAD.</p> <p>BLENHAM, MASONIC, JEWITTS TAKE PRINCE STREET TO BAY TERRACE HEAD NORTHWEST ON PRINCE STREET TOWARD MASONIC ROAD TURN LEFT ONTO RUTHERFORD STREET, DRIVE FROM MARGARET MNCADI AVENUE TO DURBAN CENTRAL CONTINUE ONTO BAY TERRACE USE THE LEFT 3 LANES TO TURN SLIGHTLY LEFT ONTO MARGARET MNCADI AVENUE, FOLLOW JOE SLOVO STREET TO INGCUCU ROAD/R102 USE THE RIGHT 2 LANES TO TURN SLIGHTLY RIGHT TOWARD JOE SLOVO STREET CONTINUE ONTO JOE SLOVO STREET FOLLOW INGCUCU ROAD TO CARLISLE STREET CONTINUE ONTO INGCUCU ROAD/R102 CONTINUE STRAIGHT ONTO INGCUCU ROAD TURN LEFT ONTO CARLISLE STREET TURN RIGHT ONTO M L SULTAN ROAD.</p> <p>CITY CABIN, MAZEPPA DRIVE FROM BAY TERRACE AND MARGARET MNCADI AVENUE TO DURBAN CENTRAL HEAD EAST ON DR LANGALIBALELE DUBE STREET TOWARD ROBIN LANE, TURN RIGHT ONTO MORGE LANE TURN RIGHT ONTO BAY TERRACE USE THE LEFT 3 LANES TO TURN SLIGHTLY LEFT ONTO MARGARET MNCADI AVENUE FOLLOW JOE SLOVO STREET TO INGCUCU ROAD/R102 USE THE RIGHT 2 LANES TO TURN SLIGHTLY RIGHT TOWARD JOE SLOVO STREET CONTINUE ONTO JOE SLOVO STREET FOLLOW INGCUCU ROAD TO CARLISLE STREET CONTINUE ONTO INGCUCU ROAD/R102 CONTINUE STRAIGHT ONTO INGCUCU ROAD TURN LEFT ONTO CARLISLE STREET TURN RIGHT ONTO M L SULTAN ROAD.</p> <p>STERLING HEAD WEST ON CARLISLE ST TOWARD CROSS STREET TURN RIGHT ONTO M L SULTAN ROAD.</p> <p>RENAISSANCE HEAD WEST ON MAUD MFUSI STREET TOWARD LELLOS PASSAGE TURN RIGHT ONTO JOSEPH NDULI STREET TURN LEFT ONTO ANTON LEMBEDE</p>		



transport

Department:
Transport
Province of KwaZulu-Natal

GAZETTE

LGKZNG20-2023-AUG

REGION: ALL

STREET CONTINUE STRAIGHT ONTO ANTON LEMBEDE STREET/M4 USE THE RIGHT 2 LANES TO TURN RIGHT ONTO JULIUS NYERERE STREET/M4/R102 CONTINUE STRAIGHT ONTO M L SULTAN ROAD.

505 ANTON LEMBEDE

HEAD WEST ON ANTON LEMBEDE STREET TOWARD ALEXANDRA STREET CONTINUE STRAIGHT ONTO ANTON LEMBEDE STREET/M4 USE THE RIGHT 2 LANES TO TURN RIGHT ONTO JULIUS NYERERE STREET/M4/R102 CONTINUE STRAIGHT ONTO M L SULTAN ROAD.

JOE SLOVO

HEAD NORTH ON JOE SLOVO ST TOWARD DENIS HURLEY STREET CONTINUE ONTO INGCUCE ROAD/R102 CONTINUE STRAIGHT ONTO INGCUCE ROAD TURN LEFT ONTO CARLISLE STREET TURN RIGHT ONTO M L SULTAN ROAD.

EMDUBANI

HEAD NORTH ON STALWART SIMELANE STREET/M4 TOWARD KINGSMEAD WAY TURN LEFT ONTO KINGSMEAD WAY CONTINUE ON MASABALALA YENGWA AVENUE/M12, TAKE M4 AND INGCUCE ROAD TO CARLISLE STREET IN DURBAN CENTRAL TURN LEFT ONTO MASABALALA YENGWA AVENUE/M12 CONTINUE ONTO WALNUT ROAD USE THE RIGHT 2 LANES TO TURN RIGHT ONTO BRAM FISCHER ROAD/M4 USE THE 2ND FROM THE RIGHT LANE TO TURN RIGHT ONTO JOE SLOVO STREET CONTINUE ONTO INGCUCE ROAD/R102 CONTINUE STRAIGHT ONTO INGCUCE ROAD TURN LEFT ONTO CARLISLE STREET TURN RIGHT ONTO M L SULTAN ROAD

ST GERAN

TAKE LOCKSLEY DR TO JAN SMUTS HWY/KING CETHSWAYO HIGHWAY IN SHERWOOD, DURBAN HEAD SOUTHWEST ON RIPPOON ROAD TOWARD BAZLEY AVENUE CONTINUE ONTO LOCKSLEY DRIVE TAKE N3 TO CHRIS NTULI ROAD IN BEREA. EXIT FROM N3 TURN LEFT ONTO JAN SMUTS HIGHWAY/KING CETHSWAYO HIGHWAY USE THE LEFT LANE TO MERGE ONTO N3 VIA THE RAMP TO CITY/STAD, EXIT ONTO CHRIS NTULI ROAD, DRIVE TO M L SULTAN ROAD IN GREYVILLE, MERGE ONTO CHRIS NTULI ROAD, USE THE LEFT 2 LANES TO TURN LEFT ONTO M L SULTAN ROAD.

RIDE MZANZI, BIG GULF, HOFFMAN

GET ON N3 IN ASHLEY FROM RICHMOND ROAD/M1 HEAD SOUTHEAST TOWARD STOCKVILLE ROAD TURN LEFT ONTO STOCKVILLE ROAD TURN LEFT AT THE 1ST CROSS STREET ONTO RICHMOND ROAD/M1 USE THE RIGHT 2 LANES TO TURN RIGHT TO MERGE ONTO N3 TOWARD DURBAN, FOLLOW N3 TO CHRIS NTULI ROAD IN BEREA, EXIT FROM N3, MERGE ONTO N3 KEEP RIGHT TO STAY ON N3, EXIT ONTO CHRIS NTULI ROAD DRIVE TO M L SULTAN ROAD IN GREYVILLE, MERGE ONTO CHRIS NTULI ROAD USE THE LEFT 2 LANES TO TURN LEFT ONTO M L SULTAN ROAD.

HENWOOD 7TH AVE

HEAD SOUTHWEST ON SEVENTH AVENUE TOWARD MITCHELL CRESCENT, TURN RIGHT AT THE 1ST CROSS STREET ONTO MITCHELL CRESCENT, TURN LEFT ONTO AVONDALE ROAD, TURN LEFT ONTO JOHN ZIKHALI ROAD, TURN RIGHT ONTO MARKET ROAD, M L SULTAN WILL BE ON THE LEFT.

GREENWOOD PARK

TAKE PARK STATION ROAD AND MIMOSA ROAD TO CHRIS HANI ROAD/R102 IN GREENWOOD PARK HEAD NORTHEAST ON SANDERSON PLACE TOWARD PARK STATION ROAD TURN RIGHT ONTO PARK STATION ROAD SLIGHT RIGHT ONTO MIMOSA ROAD FOLLOW R102 TO SANDILE THUSI ROAD/M17 IN GREYVILLE, BEREA TURN RIGHT ONTO CHRIS HANI ROAD/R102 CONTINUE STRAIGHT TO STAY ON CHRIS HANI ROAD/R102 KEEP LEFT TO CONTINUE ON UMGENI ROAD/R102 CONTINUE ON SANDILE THUSI ROAD/M17. TAKE GLADYS MANZI ROAD TO M L SULTAN ROAD TURN RIGHT ONTO SANDILE THUSI ROAD/M17 TURN LEFT ONTO LILIAN NGOYI ROAD CONTINUE ONTO STREET MARYS AVENUE AT THE ROUNDABOUT, TAKE THE 2ND EXIT ONTO GLADYS MANZI ROAD TURN LEFT ONTO MARKET ROAD.

INDATSHANA

HEAD NORTH ON JOSEPH NDULI STREET TOWARD N3, USE THE 2ND FROM THE LEFT LANE TO TURN LEFT ONTO DAVID WEBSTER STREET/M4/R102 USE THE RIGHT LANE TO TURN SLIGHTLY RIGHT ONTO DAVID WEBSTER STREET, USE THE 2ND FROM THE RIGHT LANE TO TURN RIGHT AT THE 2ND CROSS STREET ONTO JULIUS NYERERE STREET/M4/R102 CONTINUE STRAIGHT ONTO M L SULTAN ROAD.

ABC CHAMBERS

HEAD NORTH ON JOE SLOVO STREET TOWARD DR PIXLEY KASEME STREET CONTINUE ONTO INGCUCE ROAD/R102 CONTINUE STRAIGHT ONTO INGCUCE ROAD, TURN LEFT ONTO CARLISLE STREET, TURN RIGHT ONTO M L SULTAN ROAD.

RWZ PROPS

HEAD EAST ON ISMAIL C MEER STREET TOWARD INGCUCE ROAD, TURN LEFT AT THE 1ST CROSS STREET ONTO INGCUCE ROAD, TURN LEFT ONTO CARLISLE STREET, TURN RIGHT ONTO M L SULTAN ROAD.

MC ARTHUR

HEAD EAST ON MAUD MFUSI STREET TOWARD JOSEPH NDULI STREET, TURN LEFT AT THE 1ST CROSS STREET ONTO JOSEPH NDULI STREET, SLIGHT LEFT TO STAY ON JOSEPH NDULI STREET, USE THE LEFT LANE TO TURN RIGHT ONTO JOHANNES NKOSI STREET/M4/R102 TURN LEFT ONTO CROSS STREET, TURN LEFT ONTO CARLISLE STREET TURN RIGHT ONTO M L SULTAN ROAD.

DAVERNPORT

HEAD NORTHEAST ON YORK AVE TOWARD CLARK ROAD, TURN LEFT ONTO CLARK ROAD, TURN RIGHT ONTO CLEAVER ROAD CONTINUE ONTO BOTANIC GARDENS ROAD, USE THE RIGHT 2 LANES TO TURN RIGHT ONTO CHRIS NTULI ROAD USE THE LEFT 2 LANES TO TURN LEFT ONTO M L SULTAN ROAD.

SHERWOOD

TAKE HUGO ROAD AND RANGLES ROAD TO N3 HEAD SOUTHEAST ON HUGO ROAD TOWARD EVERTON ROAD, TURN RIGHT ONTO EVERTON ROAD TURN RIGHT ONTO WATERFALL ROAD TURN LEFT ONTO RANGLES ROAD, FOLLOW N3 TO CHRIS NTULI ROAD, EXIT FROM N3, MERGE ONTO N3, EXIT ONTO CHRIS NTULI ROAD, DRIVE TO M L SULTAN ROAD IN GREYVILLE, MERGE ONTO CHRIS NTULI ROAD, USE THE LEFT 2 LANES TO TURN LEFT ONTO M L SULTAN ROAD.

BAYSIDE

HEAD WEST ON MONTY NAICKER ROAD TOWARD MARK LANE TURN RIGHT ONTO JOE SLOVO STREET, CONTINUE ONTO INGCUCE ROAD/R102 CONTINUE STRAIGHT ONTO INGCUCE ROAD, TURN LEFT ONTO CARLISLE STREET, TURN RIGHT ONTO M L SULTAN ROAD.

ROYAL O'FLAHERTY

HEAD SOUTH ON O'FLAHERTY ROAD TOWARD HULSTON ROAD, CONTINUE ONTO SHENFIELD PLACE, CONTINUE ONTO CLARE ROAD, CONTINUE STRAIGHT ONTO RANGLES ROAD, CONTINUE ON N3, DRIVE TO M L SULTAN ROAD IN GREYVILLE.

TRIO, MVILA, MBONAMBI, BRAZILIA, DR ZWANE

FOLLOW BARTLE ROAD AND STELLAWOOD ROAD TO UMBILO ROAD/R102 HEAD SOUTHEAST ON PROSPECT ROAD TOWARD BARTLE ROAD TURN LEFT ONTO BARTLE ROAD, TURN RIGHT ONTO STELLAWOOD ROAD, TURN LEFT ONTO UMBILO ROAD/R102, CONTINUE ON UMBILO ROAD TO GREYVILLE CONTINUE STRAIGHT ONTO UMBILO ROAD CONTINUE ONTO LANCERS ROAD, USE ANY LANE TO TURN LEFT ONTO JULIUS NYERERE STREET/M4/R102 CONTINUE STRAIGHT ONTO M L SULTAN ROAD.

UNICITY

TAKE SHEPSTONE STREET AND BRAM FISCHER ROAD TO CARLISLE STREET IN DURBAN CENTRAL HEAD EAST ON DR PIXLEY KASEME STREET TOWARD FAREWELL ROAD/SHEPSTONE STREET TURN LEFT AT THE 1ST CROSS STREET ONTO FAREWELL ROAD/SHEPSTONE STREET USE THE LEFT 2 LANES TO TURN LEFT ONTO BRAM FISCHER ROAD CONTINUE ONTO DAVID WEBSTER STREET/M4/R102 USE THE 2ND FROM THE RIGHT LANE TO TURN RIGHT ONTO JOE SLOVO STREET CONTINUE ONTO INGCUCE ROAD/R102 CONTINUE STRAIGHT ONTO INGCUCE ROAD, TURN LEFT ONTO CARLISLE STREET, TURN RIGHT ONTO M L SULTAN ROAD.

KINGSTON RES

TAKE DIAKONIA AVENUE TO MAYDON ROAD IN ALBERT PARK HEAD SOUTH ON PARK STREET TOWARD COLLEGE LANE TURN RIGHT ONTO DIAKONIA AVENUE FOLLOW SYDNEY ROAD/R102 AND RICK TURNER ROAD TO MAZISI KUNENE ROAD IN BEREA CONTINUE ONTO MAYDON ROAD TURN RIGHT ONTO MARGARET MNCADI AVENUE CONTINUE ONTO CHE GUEVARA ROAD USE THE LEFT 2 LANES TO TURN LEFT ONTO SYDNEY ROAD/R102 TURN RIGHT ONTO RICK TURNER ROAD TURN RIGHT ONTO MAZISI KUNENE ROAD.

SAN SABIL & ADDINGTON

TAKE SHEPSTONE STREET TO BAY TERRACE HEAD SOUTHWEST ON MASONIC ROAD TOWARD MAHATMA GANDHI ROAD, TURN LEFT ONTO MAHATMA GANDHI ROAD, TURN RIGHT ONTO SHEPSTONE STREET FOLLOW MARGARET MNCADI AVENUE, SYDNEY ROAD/R102 AND RICK TURNER ROAD TO MAZISI KUNENE ROAD IN BEREA USE THE LEFT 2 LANES TO TURN LEFT ONTO BAY TERRACE, USE THE LEFT 3 LANES TO TURN SLIGHTLY LEFT ONTO MARGARET MNCADI AVENUE, KEEP RIGHT TO STAY ON MARGARET MNCADI AVENUE, CONTINUE ONTO CHE GUEVARA ROAD USE THE LEFT 2 LANES TO TURN LEFT ONTO SYDNEY ROAD/R102, TURN RIGHT ONTO RICK TURNER ROAD, TURN RIGHT ONTO MAZISI KUNENE ROAD.

LANDMARK & HERMITAGE

TAKE SHEPSTONE STREET, BRAM FISCHER ROAD, DAVID WEBSTER STREET/M4/R102, N3, ... AND PRINCESS ALICE AVENUE TO MAZISI KUNENE ROAD IN BEREA, HEAD EAST ON WEST STREET TOWARD FAREWELL ROAD/SHEPSTONE STREET, TURN LEFT AT THE 1ST CROSS STREET ONTO FAREWELL ROAD/SHEPSTONE STREET USE THE LEFT 2 LANES TO TURN LEFT ONTO BRAM FISCHER ROAD CONTINUE ONTO DAVID WEBSTER STREET/M4/R102, KEEP RIGHT TO STAY ON DAVID WEBSTER STREET/M4/R102, USE ANY LANE TO MERGE ONTO N3 VIA THE RAMP TO PIETERMARITZBURG TAKE EXIT 3 TOWARD BEREA ROAD (S)/M13, MERGE ONTO KING DINUZULU ROAD/KING DINUZULU ROAD, USE THE LEFT LANE TO STAY ON KING DINUZULU ROAD/KING DINUZULU ROAD N, TURN LEFT ONTO MAZISI KUNENE ROAD, SLIGHT LEFT ONTO LAMONT ROAD, CONTINUE ONTO PRINCESS ALICE



transport

Department:
Transport
Province of KwaZulu-Natal

GAZETTE

LGKZNG20-2023-AUG

REGION: ALL

AVENUE, TURN RIGHT ONTO RICK TURNER ROAD, TURN RIGHT ONTO MAZISI KUNENE ROAD.

340 UMBILO & ESCOMBE

HEAD NORTHEAST ON UMBILO ROAD TOWARD ALAN PATON ROAD, DESTINATION WILL BE ON THE RIGHT

29 UMBILO ROAD

HEAD NORTHEAST ON UMBILO ROAD TOWARD KING DINUZULU ROAD/KING DINUZULU ROAD, TURN LEFT AT THE 1ST CROSS STREET ONTO KING DINUZULU ROAD, TURN LEFT ONTO CLEAVER ROAD CONTINUE ONTO BULWER ROAD, CONTINUE ONTO ZK MATHEWS ROAD, TURN RIGHT ONTO RICK TURNER ROAD, TURN RIGHT ONTO MAZISI KUNENE ROAD.

98 UMBILO & BEREA COVE

HEAD NORTHEAST ON UMBILO ROAD TOWARD CHE GUEVARA ROAD, TURN LEFT ONTO KING DINUZULU ROAD, DESTINATION WILL BE ON THE LEFT.

155 KING DINUZULU ROAD (SOUTH) BULWER, BEREA, 4083

HEAD NORTHWEST ON KING DINUZULU ROAD TOWARD CANTERBURY GROVE, TURN LEFT ONTO CLEAVER ROAD CONTINUE ONTO BULWER ROAD, CONTINUE ONTO ZK MATHEWS ROAD, TURN RIGHT ONTO RICK TURNER ROAD, TURN RIGHT ONTO MAZISI KUNENE ROAD.

ENTERPRISE

HEAD NORTHEAST ON SAMORA MACHEL STREET TOWARD SAMORA MACHEL STREET, FOLLOW M4 AND R102 TO RICK TURNER ROAD IN CONGELA, TURN LEFT ONTO BRAM FISCHER ROAD/M4, USE THE LEFT LANE TO CONTINUE ON DAVID WEBSTER STREET/M4/R102, CONTINUE STRAIGHT ONTO MARKET STREET/M4/R102, USE THE RIGHT 2 LANES TO TURN SLIGHTLY RIGHT ONTO MARKET STREET/R102 USE THE MIDDLE LANE TO TURN RIGHT ONTO ANTON LEMBEDE STREET/M4/R102 USE THE LEFT LANES TO TURN SLIGHTLY LEFT ONTO SYDNEY ROAD/R102, FOLLOW RICK TURNER ROAD TO MAZISI KUNENE ROAD IN BEREA, TURN RIGHT ONTO RICK TURNER ROAD, TURN RIGHT ONTO MAZISI KUNENE ROAD.

WESTPARK

HEAD NORTHEAST ON WEST ROAD TOWARD CRESCENT STREET SHARP LEFT ONTO CRESCENT STREET, TURN LEFT ONTO FELIX DLAMINI ROAD/M10, USE THE RIGHT 2 LANES TO TURN RIGHT ONTO JAN SMUTS HIGHWAY/KING CETSHWAYO HIGHWAY/M10, SLIGHT LEFT ONTO VUSI MZIMELA ROAD/M10, TURN LEFT ONTO RICK TURNER ROAD, TURN LEFT ONTO MAZISI KUNENE ROAD.

RESERVOIR HEIGHTS

HEAD SOUTHWEST ON HALPIN AVENUE TOWARD DUNKELD ROAD/MOUNTBATTEN DRIVE, CONTINUE ON MOUNTBATTEN DRIVE, TAKE N2 AND VUSI MZIMELA ROAD/M10 TO MAZISI KUNENE ROAD IN BEREA, SHARP LEFT ONTO DUNKELD ROAD/MOUNTBATTEN DRIVE, USE ANY LANE TO TURN LEFT TO MERGE ONTO M19, TURN RIGHT, TAKE THE RAMP ONTO N2, TAKE EXIT 161 TOWARD SOLOMON MAHLANGU DRIVE/M7, USE THE LEFT 2 LANES TO TURN LEFT ONTO SOLOMON MAHLANGU DRIVE/M7 (SIGNS FOR BLUFF/EDWIN SWALES V C DRIVE), TURN LEFT ONTO BELLAIR ROAD/VUSI MZIMELA ROAD/M10, TURN RIGHT ONTO RICK TURNER ROAD, TURN LEFT ONTO MAZISI KUNENE ROAD.

ACUTT STREET

HEAD SOUTH ON ACUTT STREET TOWARD MARGARET MNCADI AVENUE, FOLLOW MARGARET MNCADI AVENUE, SYDNEY ROAD/R102 AND RICK TURNER ROAD TO MAZISI KUNENE ROAD IN BEREA, TURN LEFT ONTO MARGARET MNCADI AVENUE, MAKE A U-TURN AT SAMORA MACHEL STREET, KEEP RIGHT TO STAY ON MARGARET MNCADI AVENUE, CONTINUE ONTO CHE GUEVARA ROAD, USE THE LEFT 2 LANES TO TURN LEFT ONTO SYDNEY ROAD/R102, TURN RIGHT ONTO RICK TURNER ROAD, TURN RIGHT ONTO MAZISI KUNENE ROAD.

CAMDEN

HEAD NORTH ON CAMDEN AVENUE TOWARD CLARK ROAD, TURN LEFT ONTO CLARK ROAD, TURN LEFT ONTO MAZISI KUNENE ROAD, SLIGHT LEFT ONTO LAMONT ROAD, CONTINUE ONTO PRINCESS ALICE AVENUE, TURN RIGHT ONTO RICK TURNER ROAD, TURN RIGHT ONTO MAZISI KUNENE ROAD.

KINROSS

HEAD NORTH ON PERCY OSBORN ROAD TOWARD INNES ROAD, FOLLOW INNES ROAD AND MUSGRAVE ROAD TO LENA AHRENS ROAD IN BULWER, TURN LEFT ONTO LENA AHRENS ROAD, TURN RIGHT ONTO RICK TURNER ROAD, TURN RIGHT ONTO MAZISI KUNENE ROAD.

ASPARA

TAKE INGCUCE ROAD TO DAVID WEBSTER STREET/M4/R102, HEAD EAST ON BERTHA MKHIZE STREET TOWARD INGCUCE ROAD, TURN LEFT AT THE 1ST CROSS STREET ONTO INGCUCE ROAD, TAKE N3, MAZISI KUNENE ROAD AND PRINCESS ALICE AVENUE TO MAZISI KUNENE ROAD IN BEREA, TURN LEFT ONTO DAVID WEBSTER STREET/M4/R102, KEEP RIGHT TO STAY ON DAVID WEBSTER STREET/M4/R102, USE ANY LANE TO MERGE ONTO N3 VIA THE RAMP TO PIETERMARITZBURG, TAKE EXIT 3 TOWARD BEREA ROAD (S)/M13, MERGE ONTO KING DINUZULU ROAD/KING DINUZULU ROAD N, USE THE LEFT LANE TO STAY ON KING DINUZULU ROAD/KING DINUZULU ROAD, TURN LEFT ONTO MAZISI KUNENE ROAD, SLIGHT LEFT ONTO LAMONT ROAD, CONTINUE ONTO PRINCESS ALICE AVENUE, TURN RIGHT ONTO RICK TURNER ROAD, TURN RIGHT ONTO MAZISI KUNENE ROAD.

VICTORIA

TAKE INGCUCE ROAD TO DAVID WEBSTER STREET/M4/R102, HEAD EAST ON BERTHA MKHIZE STREET TOWARD INGCUCE ROAD, TURN LEFT AT THE 1ST CROSS STREET ONTO INGCUCE ROAD, TAKE N3, MAZISI KUNENE ROAD AND PRINCESS ALICE AVENUE TO MAZISI KUNENE ROAD IN BEREA, TURN LEFT ONTO DAVID WEBSTER STREET/M4/R102, KEEP RIGHT TO STAY ON DAVID WEBSTER STREET/M4/R102, USE ANY LANE TO MERGE ONTO N3 VIA THE RAMP TO PIETERMARITZBURG, TAKE EXIT 3 TOWARD BEREA ROAD (S)/M13, MERGE ONTO KING DINUZULU ROAD/KING DINUZULU ROAD N, USE THE LEFT LANE TO STAY ON KING DINUZULU ROAD/KING DINUZULU ROAD, TURN LEFT ONTO MAZISI KUNENE ROAD, SLIGHT LEFT ONTO LAMONT ROAD, CONTINUE ONTO PRINCESS ALICE AVENUE, TURN RIGHT ONTO RICK TURNER ROAD, TURN RIGHT ONTO MAZISI KUNENE ROAD.

MAYVILLE & ALCOCK

HEAD NORTHWEST ON CHARLES STRACHAN ROAD TOWARD JAN SMUTS HIGHWAY/KING CETSHWAYO HIGHWAY, SHARP RIGHT ONTO JAN SMUTS HIGHWAY/KING CETSHWAYO HIGHWAY, TURN LEFT ONTO ROBINSON PLACE, TURN LEFT ONTO ALCOCK CRESCENT.

ALCOCK CRESCENT, MUSGRAVE, BEREA, 4001

TAKE ALCOCK CRESCENT TO JAN SMUTS HIGHWAY/KING CETSHWAYO HIGHWAY, TAKE MARY THIPHE STREET AND RICK TURNER ROAD TO MAZISI KUNENE ROAD, TURN LEFT ONTO MAZISI KUNENE ROAD.

GREENFIELDS

HEAD SOUTH ON RANGLES ROAD TOWARD MOSES KOTANE ROAD, KEEP RIGHT TO CONTINUE ON WATERFALL ROAD, TURN LEFT ONTO JAN SMUTS HIGHWAY/KING CETSHWAYO HIGHWAY/M10, TURN RIGHT ONTO VUSI MZIMELA ROAD/M10, TURN LEFT ONTO RICK TURNER ROAD, TURN LEFT ONTO MAZISI KUNENE ROAD.

SEABOARD

TAKE MARGARET MNCADI AVENUE, SYDNEY ROAD/R102 AND RICK TURNER ROAD TO MAZISI KUNENE ROAD IN BEREA, HEAD SOUTH ON MAHATMA GANDHI ROAD TOWARD TYZACK STREET, USE THE RIGHT 2 LANES TO TURN RIGHT ONTO ANTON LEMBEDE STREET, TURN LEFT ONTO CATO STREET, USE THE LEFT 2 LANES TO TURN RIGHT ONTO BAY TERRACE, USE THE LEFT 3 LANES TO TURN SLIGHTLY LEFT ONTO MARGARET MNCADI AVENUE, KEEP RIGHT TO STAY ON MARGARET MNCADI AVENUE, CONTINUE ONTO CHE GUEVARA ROAD, USE THE LEFT 2 LANES TO TURN LEFT ONTO SYDNEY ROAD/R102, TURN RIGHT ONTO RICK TURNER ROAD, TURN RIGHT ONTO MAZISI KUNENE ROAD.

VAUSE ROAD

HEAD SOUTHWEST ON STEPHEN DLAMINI ROAD TOWARD ST THOMAS ROAD, TURN RIGHT ONTO ST THOMAS ROAD, CONTINUE ON PETER MOKABA ROAD/PETER MOKABA RIDGE, TAKE MARY THIPHE STREET AND RICK TURNER ROAD TO MAZISI KUNENE ROAD, TURN LEFT ONTO PETER MOKABA ROAD/PETER MOKABA RIDGE, TURN RIGHT ONTO JAN SMUTS HIGHWAY/KING CETSHWAYO HIGHWAY, TURN LEFT ONTO BIDSTON ROAD, TURN RIGHT ONTO OWEN AVENUE, OWEN AVE TURN SLIGHTLY LEFT AND BECOMES MARY THIPHE STREET, TURN LEFT ONTO KALANDEN ROAD, TURN LEFT ONTO RICK TURNER ROAD, TURN LEFT ONTO MAZISI KUNENE ROAD.

DERBY

HEAD WEST ON DERBY STREET TOWARD GLADYS MANZI ROAD, TAKE BOTANIC GARDENS ROAD, BULWER ROAD, ZK MATHEWS ROAD AND RICK TURNER ROAD TO MAZISI KUNENE ROAD IN BEREA, USE ANY LANE TO TURN SLIGHTLY LEFT ONTO GLADYS MANZI ROAD/LOUISE LANE, CONTINUE ONTO JOHN ZIKHALI ROAD, TURN LEFT ONTO EDITH BENSON CRESCENT, EDITH BENSON CRESCENT TURN SLIGHTLY RIGHT AND BECOMES BOTANIC GARDENS ROAD, CONTINUE ONTO CLEAVER ROAD, CONTINUE ONTO BULWER ROAD, CONTINUE ONTO ZK MATHEWS ROAD, TURN RIGHT ONTO RICK TURNER ROAD, TURN RIGHT ONTO MAZISI KUNENE ROAD.

CARLISLE

HEAD WEST ON CARLISLE STREET TOWARD ISMAIL C MEER STREET, TURN LEFT ONTO MARKET ROAD, USE THE RIGHT 2 LANES TO TURN SLIGHTLY RIGHT ONTO MARKET STREET/R102, USE THE MIDDLE LANE TO TURN RIGHT ONTO ANTON LEMBEDE STREET/M4/R102, USE THE LEFT LANES TO TURN SLIGHTLY LEFT ONTO SYDNEY ROAD/R102, TURN RIGHT ONTO RICK TURNER ROAD, TURN RIGHT ONTO MAZISI KUNENE ROAD.

TREVOR COURT

TAKE DOON ROAD TO BLUFF ROAD IN CLAIRWOOD, DURBAN, HEAD NORTH ON BRIGHTON ROAD TOWARD WINCHELSEA AVENUE, TURN RIGHT ONTO DOON ROAD, TAKE SOLOMON MAHLANGU DRIVE/M7 AND UMBILO ROAD/R102 TO MAZISI KUNENE ROAD IN BEREA, TURN RIGHT ONTO BLUFF ROAD, USE THE LEFT 2 LANES TO TURN LEFT ONTO SOLOMON MAHLANGU DRIVE/M7, USE THE LEFT 2 LANES TO TURN LEFT ONTO THE RAMP TO UMBILO



transport

Department:
Transport
Province of KwaZulu-Natal

GAZETTE

LGKZNG20-2023-AUG

REGION: ALL

ROAD/R102, CONTINUE ONTO UMBILO ROAD/R102, TURN LEFT ONTO RICK TURNER ROAD, TURN RIGHT ONTO MAZISI KUNENE ROAD.
NEW COMPLEX
HEAD NORTHEAST ON SAVAGE STREET TOWARD GROSVENOR ROAD, TURN RIGHT ONTO GROSVENOR ROAD, TURN RIGHT ONTO RICK TURNER ROAD, TURN LEFT ONTO MAZISI KUNENE ROAD.
WAKESLEIGH
HEAD NORTHEAST ON WAKESLEIGH ROAD/M10 TOWARD CLIFFVIEW ROAD, TURN RIGHT ONTO RICK TURNER ROAD, TURN LEFT ONTO MAZISI KUNENE ROAD.
276 BRICKFIELD ROAD
HEAD SOUTH ON FELIX DLAMINI ROAD/M10 TOWARD CHERRY AVENUE, USE THE RIGHT 2 LANES TO TURN RIGHT ONTO JAN SMUTS HIGHWAY/KING CETSHTWAYO HIGHWAY/M10, SLIGHT LEFT ONTO VUSI MZIMELA ROAD/M10, TURN LEFT ONTO RICK TURNER ROAD, TURN LEFT ONTO MAZISI KUNENE ROAD.
KHAYELISHA
HEAD NORTH ON SARNIA ROAD TOWARD LEEDS ROAD.
22 SARNIA ROAD, UMBILO, BEREA, 4075
HEAD NORTH ON SARNIA ROAD TOWARD UMBILO ROAD/R102, USE ANY LANE TO TURN SLIGHTLY RIGHT ONTO UMBILO ROAD/R102 USE THE RIGHT 2 LANES TO TURN SLIGHTLY RIGHT ONTO MAGWAZA MAPHALALA STREET/R102, TURN RIGHT ONTO ALAN PATON ROAD, TURN RIGHT ONTO SYDNEY ROAD/R102.
LOUIS BOTHA
HEAD NORTHEAST ON PRINCESS ALICE AVENUE, TURN RIGHT ONTO ALBERT DLOMO ROAD, TURN RIGHT ONTO ZK MATHEWS ROAD, TURN LEFT ONTO RICK TURNER ROAD, USE THE LEFT 2 LANES TO TURN LEFT ONTO UMBILO ROAD/R102.
JUNIPER RESIDENCE
TAKE PETER MOKABA ROAD/PETER MOKABA RIDGE, KING DINUZULU ROAD N AND ZK MATHEWS ROAD TO SPIWE ZUMA AVENUE IN UMBILO, HEAD SOUTHWEST ON PETER MOKABA ROAD/PETER MOKABA RIDGE TOWARD HARTLEY ROAD, TURN LEFT ONTO KING DINUZULU ROAD N, USE THE RIGHT 2 LANES TO TURN RIGHT ONTO BOTANIC GARDENS ROAD, CONTINUE ONTO CLEAVER ROAD, CONTINUE ONTO BULWER ROAD, CONTINUE ONTO ZK MATHEWS ROAD, AT THE ROUNDABOUT, TAKE THE 1ST EXIT ONTO SPIWE ZUMA AVENUE, TURN LEFT ONTO UMBILO ROAD/R102.
DUNSTAPLE HEIGHTS
PICK UP DUNSTAPLE HEIGHTS, 11 DUNSTAPLE CRESCENT, VIA VARSITY ROAD STOP UNIVERSITY RETURN TRIP WESTVILLE CAMPUS VIA VARSITY ROAD TO DUNSTAPLE CRESCENT, RESERVOIR HILLS.
KIES AVENUE
PICK UP KIES AVENUE, VIA HAYDEN ROAD, WHITTAKER ROAD, UMGUDULU ROAD, VARSITY ROAD STOP UNIVERSITY, RETURN TRIP UNIVERSITY VIA VARSITY DRIVE, UMGUDULU ROAD, WHITTAKER ROAD, HAYDEN ROAD TO KIES AVENUE.
UMBLO ROAD
PICK UP UMBLO ROAD, VIA LANCERS ROAD, BEREA ROAD, N3, JAN SMUTS HIGHWAY, ESSEX TERRACE, UNIVERSITY ROAD, STOP AT UNIVERSITY, RETURN TRIP UNIVERSITY ROAD, VIA ESSEX TERRACE, JAN SMUTS HIGHWAY, N3, BEREA ROAD, LANCERS ROAD TO UMBLO ROAD.
FELIX DLAMINI RD
PICK UP FELIX DLAMINI ROAD, VIA ALPINE ROAD, UMGENI ROAD, VARSITY DRIVE STOP VARSITY, RETURN TRIP VARSITY ROAD VIA UMGENI ROAD, ALPINE ROAD TO FELIX DLAMINI ROAD.
O' FLATORY ROAD
O' FLATORY ROAD VIA QUARRY ROAD TO VARSITY DRIVE STOP UNIVERSITY, RETURN UNIVERSITY VARSITY ROAD VIA QUARRY ROAD TO O' FLAHERTY ROAD.
ANTON LEMBEDE STREET
ANTON LEMBEDE STREET VIA ALLIWAL STREET, N3, JAN SMUTS HIGHWAY, ESSEX TERRACE TO VARSITY DRIVE STOP UNIVERSITY. RETURN TRIP UNIVERSITY VARSITY DRIVE VIA ESSEX TERRACE, JAN SMUTS HIGHWAY, N3, ALLIWAL STREET TO ANTON LEMBEDE STREET.
MAHATMA GANDHI STREET
MAHATMA GANDHI STREET VIA ANTON LEMBEDE STREET, N3, JAN SMUTS HIGHWAY, ESSEX TERRACE, VARSITY DRIVE TO UNIVERSITY. RETURN UNIVERSITY VARSITY DRIVE VIA ESSEX TERRACE, JAN SMUTS HIGHWAY, N3, ANTON LEMBEDE STREET TO MAHATMA GANDHI STREET.
ANTON LEMBEDE STREET
ANTON LEMBEDE STREET VIA ALLIWAL STREET, N3, JAN SMUTS HIGHWAY, ESSEX TERRACE TO VARSITY DRIVE STOP UNIVERSITY. RETURN TRIP UNIVERSITY VARSITY DRIVE VIA ESSEX TERRACE, JAN SMUTS HIGHWAY, N3, ALLIWAL STREET TO ANTON LEMBEDE STREET.
VARSITY DRIVE
START VARSITY DRIVE STOP AT UNIVERSITY. RETURN DOWN VARSITY DRIVE.
JOSEPH NDULI ROAD
START JOSEPH NDULI ROAD VIA DR YUSUFF DADDOD ROAD, DIAKONIA AVENUE, JOSEPH NTULI ROAD, N3, JAN'S SMUTS HIGHWAY, ESSEX TERRACE TO VARSITY DRIVE STOP AT UNIVERSITY. RETURN VARSITY DRIVE, ESSEX TERRACE, JAN SMUTS HIGHWAY, N3, JOSEPH NTULI, DIAKONIA AVENUE, DR YUSUFF DADDOD ROAD TO JOSEPH NDULI ROAD.
HUNT ROAD
START HUNT ROAD VIA MOORE ROAD, BEREA ROAD, N3, JAN SMUTS HIGHWAY, ESSEX TERRACE TO VARSITY DRIVE. RETURN FROM VARSITY DRIVE, VIA ESSEX TERRACE, JAN SMUTS HIGHWAY, N3, BEREA ROAD, MOORE ROAD, HUNT ROAD.
RIPPON ROAD
START RIPPON ROAD, VIA LOCKSEY DRIVE, JAN SMUTS HIGHWAY, ESSEX TERRACE TO VARSITY DRIVE. RETURN VARSITY DRIVE, ESSEX TERRACE, JAN'S SMUTS HIGHWAY, LOCKSEY DRIVE TO RIPPON ROAD.
BEATRICE STREET
START BEATRICE ST VIA N3, JAN SMUTS HIGHWAY, ESSEX TERRACE TO VARSITY DRIVE. RETURN VARSITY DRIVE VIA ESSEX TERRACE, JAN SMUTS HIGHWAY, N3 TO BEATRICE STREET.
RUTHERFORD ST
START RUTHERFORD STREET VIA, VICTORIA EMBANKMENT, JOSEPH NTULI, N3, JAN SMUTS, ESSEX TERRACE TO VARSITY DRIVE. RETURN VARSITY DRIVE VIA ESSEX TERRACE, JAN SMUTS HIGHWAY, JOSEPH NTULI, VICTORIA EMBANKMENT TO RUTHERFORD STREET.
BEREA ROAD
START BEREA ROAD, N3, JAN SMUTS HIGHWAY, ESSEX TERRACE TO VARSITY DRIVE. RETURN FROM VARSITY DRIVE, VIA ESSEX TERRACE, JAN SMUTS HIGHWAY, N3, BEREA ROAD.
HOLZNER ROAD
START HOLZNER ROAD, VIA RUDOLF ROAD, ABBOT FRANCIS ROAD TO MARIAN ROAD. RETURN FROM MARIAN ROAD VIA ABBOT FRANCIS ROAD, RUDOLF ROAD TO HOLZNER ROAD.
KINGS ROAD
START KINGS ROAD VIA CROMPTON STREET, CAVERSHAM ROAD AND FORREST ROAD TO MARIAN ROAD. RETURN MARIAN ROAD VIA FORREST ROAD, CAVERSHAM ROAD, CROMPTON STREET TO KINGS ROAD.
SCHOOL ROAD
START SCHOOL ROAD VIA JOSIAH GUMEDE STREET, CROMPTON ROAD, FORREST ROAD TO MARIANHILL ROAD. RETURN MARIANHILL ROAD VIA FORREST ROAD, CROMPTON ROAD, JOSIAH GUMED STREET TO SCHOOL ROAD.
BELLTOWER ROAD
START BELLTOWER ROAD VIA JACARANDA ROAD, NAGINA DRIVE, RICHMOND ROAD TO MARIANHILL ROAD. RETURN MARIANHILL ROAD VIA RICHMOND ROAD, NAGINA DRIVE, JACARANDA ROAD TO BELLTOWER ROAD.
MARIAN DRIVE
START MARIAN DRIVE VIA UNDERWOOD ROAD, FORREST ROAD TO MARIANHILL ROAD. RETURN MARIANHILL ROAD, FORREST ROAD, UNDERWOOD ROAD TO MARIAN DRIVE.
ANTON LEMBEDE
START ANTON LEMBEDE STREET VIA SAMORA MACHEL ROAD, PARRY ROAD, BRAM FISCHER ROAD, DAVID WEBSTER ROAD, N3, RICHMOND ROAD TO MARIANHILL ROAD. RETURN MARIANHILL ROAD, RICHMOND ROAD, N3, DAVID WEBSTER ROAD, BRAM FISCHER ROAD, PARRY ROAD, SAMORA MACHEL ROAD TO ANTON LEMBEDE ROAD.
PARRY
START PARRY ROAD, BRAM FISCHER ROAD, DAVID WEBSTER ROAD, N3, RICHMOND ROAD TO MARIANHILL ROAD. RETURN MARIANHILL ROAD, RICHMOND ROAD, N3, DAVID WEBSTER ROAD, BRAM FISCHER ROAD, PARRY ROAD.



transport

Department:
Transport
Province of KwaZulu-Natal

GAZETTE

LGKZNG20-2023-AUG

REGION: ALL

HENRY ROAD
START HENRY ROAD VIA ALPINE ROAD, N2, N3, RICHMOND ROAD TO MARIANHILL ROAD. RETURN MARIANHILL ROAD, RICHMOND ROAD, N3, N2, ALPINE ROAD, TO HENRY ROAD.
KING DINIZULU ROAD
START KING DINIZULU ROAD VIA, CANTEBURY GROVE, N3, RICHMOND ROAD TO MARIANHILL ROAD. RETURN MARIANHILL ROAD VIA RICHMOND ROAD, N3, CANTEBURY ROAD, TO DINIZULU ROAD.
BEREA ROAD
START BEREAD ROAD VIA DR. PILELEY KASEME STREET, N3, RICHMOND ROAD TO MARIANHILL ROAD. RETURN MARIAN HILL ROAD VIA RICHMOND ROAD, N3, PILELEY KASEME STREET, BEREAD ROAD.
RANSHAW ROAD
START RANSHAW ROAD VIA UMBILO ROAD, BEREAD ROAD, N3, RICHMOND ROAD, TO MARIANHILL ROAD. RETURN MARIANHILL ROAD VIA RICHMOND ROAD, N3, BEREAD ROAD, UMBILO ROAD, TO RANSHAW ROAD.
WILLS ROAD
START WILLS ROAD VIA MILTON ROAD, JULIUS NYERERE ROAD, N3, RICHMOND ROAD TO MARIANHILL ROAD. RETURN MARIANHILL ROAD, VIA RICHMOND ROAD, N3, JULIUS NYERERE ROAD, MILTON ROAD TO WILLS ROAD.
DR. YUSAF DADDOO STREET
START DR. YUSAF DADDOO STREET VIA LOUISE STREET, DAVID WEBSTER ROAD, N3, RICHMOND ROAD TO MARIANHILL ROAD. RETURN MARIANHILL ROAD, RICHMOND ROAD, N3, DAVID WEBSTER ROAD, LOUISE STREET TO DR. YUSUF DADDOO STREET.
UMBLO ROAD
START UMBLO ROAD VIA ALAN PATON ROAD, DINIZULU ROAD, N3, RICHMOND ROAD TO MARIANHILL ROAD. RETURN TRIP MARIANHILL ROAD VIA RICHMOND ROAD, N3, DINIZULU DRIVE, ALAN PATON ROAD TO UMBLO ROAD.
MAHATMA GANDHI ROAD
START MAHATMA GANDHI ROAD VIA ANTON LEMBEDE STREET, STALWART SIMALENE STREET, N3, RICHMOND ROAD TO MARINHILL ROAD. RETURN MARIANHILL ROAD, RICHMOND ROAD, N3, STALWART SIMALENE STREET, ANTON LEMBEDE STREET TO MAHATMA GANDHI ROAD.
SHEARER ROAD
START SHEARER ROAD, VIA MAHATMA GANDHI ROAD, ANTON LEMBEDE STREET, STALWART SIMALENE STREET, N3, RICHMOND ROAD TO MARINHILL ROAD. RETURN MARIANHILL ROAD, RICHMOND ROAD, N3, STALWART SIMALENE STREET, ANTON LEMBEDE STREET, MAHATMA GANDHI ROAD TO SHEARER ROAD.
HOSPITAL ROAD
START HOSPITAL ROAD VIA MAHATMA GANDHI ROAD, ANTON LEMBEDE STREET, STALWART SIMALENE STREET, N3, RICHMOND ROAD TO MARINHILL ROAD. RETURN MARIANHILL ROAD, RICHMOND ROAD, N3, STALWART SIMALENE STREET, ANTON LEMBEDE STREET, MAHATMA GANDHI ROAD TO HOSPITAL ROAD.
VARSITY DRIVE
START VARSITY DRIVE VIA QUARRY ROAD, M19, CAVERSHAM ROAD, MARIANHILL ROAD. RETURN MARIANHILL ROAD VIA CAVERSHAM ROAD, M19, QUARRY ROAD TO VARSITY DRIVE.
STEVE BIKO ROAD
START STEVE BIKO ROAD VIA KING DINIZULU ROAD, N3, RICHMOND ROAD TO MARIANHILL ROAD. RETURN TRIP MARINHILL ROAD VIA RICHMOND ROAD, N3, KING DINIZULU ROAD TO STEVE BIKO ROAD.
DUNCAN BARRET ROAD
START DUNCAN BARRET ROAD VIA BALFOUR ROAD, SANDERSON STREET, JOSIAH GUMEDE ROAD, CAVERSHAM STREET TO MARIANHILL ROAD. RETURN MARIANHILL ROAD, CAVERSHAM ROAD, JOSIAH GUMEDE ROAD, SANDERSON STREET, BALFOUR ROAD TO DUNCAN BARRET ROAD.
TRIO PLACE
START TRIO PLACE, VIA BURO CRESCENT, N3, RICHMOND ROAD TO MARIANHILL ROAD. RETURN TRIP MARIANHILL ROAD, RICHMOND ROAD, N3, BURO CRESCENT TO TRIO PLACE.
NATIONALLY
FROM UNIVERSITY TO TRAVEL NATIONALLY FOR SPECIAL EVENTS WITHIN SOUTH AFRICA.



transport

Department:
Transport
Province of KwaZulu-Natal

GAZETTE

LGKZNG20-2023-AUG

REGION: ALL

1)	Application Number: APP0160443	2)	Gazette Number: LGKZNG20-2023-AUG
3)	Applicant: IKHWEZI BUS SERVICE (PTY) LTD ID NO. 1957/001045/07 Association: NOT AVAILABLE	4)	Applicant Address: ERF 4056 RESERVOIR HILLS DURBAN 4091
5)	Existing Licence Holder: NOT APPLICABLE ID NO. NOT APPLICABLE	6)	Existing Licence Holder Address: NOT APPLICABLE
7)	Type of application: NEW OPERATING LICENCE	8)	Operating Licence Number: NOTAVAILABLE
9)	Vehicle Type: OTHER	10)	1 X 0 (SEATED)
11)	Region: ETHEKWENI AND ILEMBE		
12.1	<p>KZPRERC2850538 - VARIOUS BUS ROUTES FOR IKHWEZI BUS SERVICES.</p> <p>ASMA COURT HEAD SOUTHEAST ON CRAIGHEAD PLACE TOWARD ROLAND CHAPMAN DRIVE TURN LEFT ONTO ROLAND CHAPMAN DRIVE, AT THE ROUNDABOUT, TAKE THE 3RD EXIT ONTO BLAMEY ROAD TURN LEFT TO MERGE ONTO M4 TOWARD CITY CENTRE, MERGE ONTO M4 FOLLOW M4 TO M L SULTAN ROAD IN GREYVILLE, BERECA CONTINUE STRAIGHT TO STAY ON M4 TURN LEFT ONTO ANTON LEMBEDE STREET / M4 (SIGNS FOR SMITH STREET/N3/PIETERMARITZBURG) CONTINUE STRAIGHT TO STAY ON ANTON LEMBEDE STREET /M4, USE THE RIGHT 2 LANES TO TURN RIGHT ONTO JULIUS NYERERE STREET /M4/R102 CONTINUE STRAIGHT ONTO M L SULTAN ROAD.</p> <p>PENTING PROPERTIES DAVID WEBSTER HEAD WEST ON DAVID WEBSTER STREET/M4/R102 TOWARD DR YUSUF DADOO STREET USE THE 2ND FROM THE LEFT LANE TO STAY ON DAVID WEBSTER STREET/M4/R102 USE THE RIGHT LANE TO TURN SLIGHTLY RIGHT ONTO DAVID WEBSTER STREET USE THE 2ND FROM THE RIGHT LANE TO TURN RIGHT AT THE 2ND CROSS STREET ONTO JULIUS NYERERE STREET/M4/R102 CONTINUE STRAIGHT ONTO M L SULTAN ROAD.</p> <p>HLELO PROPERTIES HEAD EAST ON MAUD MFUSI STREET TOWARD JOSEPH NDULI STREET TURN LEFT AT THE 1ST CROSS STREET ONTO JOSEPH NDULI STREET TURN LEFT ONTO ANTON LEMBEDE STREET CONTINUE STRAIGHT ONTO ANTON LEMBEDE STREET/M4 USE THE RIGHT 2 LANES TO TURN RIGHT ONTO JULIUS NYERERE STREET/M4/R102 CONTINUE STRAIGHT ONTO M L SULTAN ROAD.</p> <p>LAVINO/ VALLEY VIEW HEAD EAST ON BANFIELD CRESCENT/VALLEY VIEW ROAD TOWARD IMESON ROAD TURN RIGHT ONTO EARL HAIG ROAD CONTINUE ONTO SPRINGFIELD ROAD/M17 TURN LEFT AT OVERPORT DRIVE CONTINUE ONTO JOHN ZIKHALI ROAD TURN RIGHT ONTO MARKET ROAD, M L SULTAN ROAD WILL BE ON THE LEFT.</p> <p>MANTON, AWAMI, DOLPHIN, MAVOVO HEAD NORTHEAST ON MOUNTBATTEN DRIVE TOWARD RIDDICK AVENUE, CONTINUE ONTO QUARRY ROAD TURN RIGHT ONTO O'FLAHERTY ROAD CONTINUE ONTO SHENFIELD PLACE, CONTINUE ONTO CLARE ROAD, CONTINUE STRAIGHT ONTO RANDES ROAD CONTINUE ON N3. DRIVE TO M L SULTAN ROAD IN GREYVILLE.</p> <p>KIFT PROPERTIES HEAD NORTHEAST ON CAMBRIDGE AVENUE TOWARD ELY ROAD, TURN LEFT ONTO HANNAH ROAD TURN RIGHT AT THE 1ST CROSS STREET ONTO UMBILO ROAD/R102 USE THE RIGHT 2 LANES TO TURN SLIGHTLY RIGHT ONTO MAGWAZA MAPHALALA STREET/R102 SLIGHT LEFT ONTO MAGWAZA MAPHALALA STREET, TURN LEFT ONTO KING DINUZULU ROAD/KING DINUZULU ROAD N TURN RIGHT ONTO BOTANIC GARDENS ROAD USE THE RIGHT 2 LANES TO TURN RIGHT ONTO CHRIS NTULI ROAD USE THE LEFT 2 LANES TO TURN LEFT ONTO M L SULTAN ROAD.</p> <p>CONCOST, PHILHAVEN, VILLA & WEINEMOORE HEAD SOUTHEAST ON CHE GUEVARA ROAD TOWARD CANTERBURY GROVE, TURN LEFT ONTO UMBILO ROAD CONTINUE ONTO LANCERS ROAD USE ANY LANE TO TURN LEFT ONTO JULIUS NYERERE STREET/M4/R102 CONTINUE STRAIGHT ONTO M L SULTAN ROAD</p> <p>PEARL STAR TAKE SHEPSTONE STREET TO BAY TERRACE IN SOUTH BEACH HEAD SOUTHEAST ON MAHATMA GANDHI ROAD TURN RIGHT ONTO BELL STREET, BELL STREET TURNS RIGHT AND BECOMES SHEPSTONE STREET, DRIVE FROM MARGARET MNCADI AVENUE TO DURBAN CENTRAL USE THE LEFT 2 LANES TO TURN LEFT ONTO BAY TERRACE, USE THE LEFT 3 LANES TO TURN SLIGHTLY LEFT ONTO MARGARET MNCADI AVENUE, FOLLOW JOE SLOVO STREET TO INGCUCU ROAD/R102 FOLLOW INGCUCU ROAD TO CARLISLE STREET TURN RIGHT ONTO M L SULTAN ROAD.</p> <p>TRITION TAKE MAY STREET TO EPSOM ROAD HEAD SOUTH ON MAY STREET TOWARD FIRST AVENUE TURN LEFT AT THE 1ST CROSS STREET ONTO FIRST AVENUE CONTINUE ON EPSOM ROAD, TAKE INGCUCU ROAD TO CARLISLE STREET IN DURBAN CENTRAL, DURBAN TURN LEFT ONTO EPSOM ROAD USE THE RIGHT LANE TO TURN SLIGHTLY RIGHT ONTO UMGENI ROAD/R102 TURN RIGHT ONTO CHARLOTTE MAXEKE STREET, TURN RIGHT ONTO INGCUCU ROAD/R102 CONTINUE STRAIGHT ONTO INGCUCU ROAD, TURN LEFT ONTO CARLISLE STREET, TURN RIGHT ONTO M L SULTAN ROAD.</p> <p>ALPINE & MEDINA CONTINUE TO FELIX DLAMINI ROAD/M10, HEAD NORTHEAST, TURN RIGHT TOWARD FELIX DLAMINI ROAD/M10 TAKE M17, STEPHEN DLAMINI ROAD AND JOHN ZIKHALI ROAD TO M L SULTAN ROAD IN GREYVILLE, TURN LEFT ONTO FELIX DLAMINI ROAD/M10, TURN RIGHT ONTO HENDRY ROAD/M17, TURN RIGHT ONTO EARL HAIG ROAD/M17 TURN RIGHT ONTO STEPHEN DLAMINI ROAD TURN LEFT AT OVERPORT DRIVE CONTINUE ONTO JOHN ZIKHALI ROAD TURN RIGHT ONTO MARKET ROAD.</p> <p>MASOBIYA HEAD WEST ON MASOBIYA MDLULI STREET TOWARD ROY ROAD/SHEPSTONE STREET CONTINUE ON SHEPSTONE STREET TAKE BRAM FISCHER ROAD TO CARLISLE STREET IN DURBAN CENTRAL TURN RIGHT ONTO ROY ROAD/SHEPSTONE STREET USE THE LEFT 2 LANES TO TURN LEFT ONTO BRAM FISCHER ROAD CONTINUE ONTO DAVID WEBSTER STREET/M4/R102 USE THE 2ND FROM THE RIGHT LANE TO TURN RIGHT ONTO JOE SLOVO STREET CONTINUE ONTO INGCUCU ROAD/R102 CONTINUE STRAIGHT ONTO INGCUCU ROAD TURN LEFT ONTO CARLISLE STREET TURN RIGHT ONTO M L SULTAN ROAD.</p> <p>URBAN VIEW / EMERALD HEAD NORTHWEST ON INGCUCU ROAD/R102 TOWARD CHARLOTTE MAXEKE STREET CONTINUE STRAIGHT ONTO INGCUCU ROAD TURN LEFT ONTO CARLISLE STREET TURN RIGHT ONTO M L SULTAN ROAD.</p> <p>SMITH STREET HEAD WEST ON ANTON LEMBEDE STREET TOWARD JOE SLOVO STREET USE THE RIGHT 2 LANES TO TURN RIGHT AT THE 1ST CROSS STREET ONTO JOE SLOVO STREET CONTINUE ONTO INGCUCU ROAD/R102 CONTINUE STRAIGHT ONTO INGCUCU ROAD TURN LEFT ONTO CARLISLE STREET TURN RIGHT ONTO M L SULTAN ROAD.</p> <p>BLENHAM, MASONIC, JEWITTS TAKE PRINCE STREET TO BAY TERRACE HEAD NORTHWEST ON PRINCE STREET TOWARD MASONIC ROAD TURN LEFT ONTO RUTHERFORD STREET, DRIVE FROM MARGARET MNCADI AVENUE TO DURBAN CENTRAL CONTINUE ONTO BAY TERRACE USE THE LEFT 3 LANES TO TURN SLIGHTLY LEFT ONTO MARGARET MNCADI AVENUE, FOLLOW JOE SLOVO STREET TO INGCUCU ROAD/R102 USE THE RIGHT 2 LANES TO TURN SLIGHTLY RIGHT TOWARD JOE SLOVO STREET CONTINUE ONTO JOE SLOVO STREET FOLLOW INGCUCU ROAD TO CARLISLE STREET CONTINUE ONTO INGCUCU ROAD/R102 CONTINUE STRAIGHT ONTO INGCUCU ROAD TURN LEFT ONTO CARLISLE STREET TURN RIGHT ONTO M L SULTAN ROAD.</p> <p>CITY CABIN, MAZEPPA DRIVE FROM BAY TERRACE AND MARGARET MNCADI AVENUE TO DURBAN CENTRAL HEAD EAST ON DR LANGALIBALELE DUBE STREET TOWARD ROBIN LANE, TURN RIGHT ONTO MORGE LANE TURN RIGHT ONTO BAY TERRACE USE THE LEFT 3 LANES TO TURN SLIGHTLY LEFT ONTO MARGARET MNCADI AVENUE FOLLOW JOE SLOVO STREET TO INGCUCU ROAD/R102 USE THE RIGHT 2 LANES TO TURN SLIGHTLY RIGHT TOWARD JOE SLOVO STREET CONTINUE ONTO JOE SLOVO STREET FOLLOW INGCUCU ROAD TO CARLISLE STREET CONTINUE ONTO INGCUCU ROAD/R102 CONTINUE STRAIGHT ONTO INGCUCU ROAD TURN LEFT ONTO CARLISLE STREET TURN RIGHT ONTO M L SULTAN ROAD.</p> <p>STERLING HEAD WEST ON CARLISLE ST TOWARD CROSS STREET TURN RIGHT ONTO M L SULTAN ROAD.</p> <p>RENAISSANCE HEAD WEST ON MAUD MFUSI STREET TOWARD LELLOS PASSAGE TURN RIGHT ONTO JOSEPH NDULI STREET TURN LEFT ONTO ANTON LEMBEDE</p>		



transport

Department:
Transport
Province of KwaZulu-Natal

GAZETTE

LGKZNG20-2023-AUG

REGION: ALL

STREET CONTINUE STRAIGHT ONTO ANTON LEMBEDE STREET/M4 USE THE RIGHT 2 LANES TO TURN RIGHT ONTO JULIUS NYERERE STREET/M4/R102 CONTINUE STRAIGHT ONTO M L SULTAN ROAD.

505 ANTON LEMBEDE

HEAD WEST ON ANTON LEMBEDE STREET TOWARD ALEXANDRA STREET CONTINUE STRAIGHT ONTO ANTON LEMBEDE STREET/M4 USE THE RIGHT 2 LANES TO TURN RIGHT ONTO JULIUS NYERERE STREET/M4/R102 CONTINUE STRAIGHT ONTO M L SULTAN ROAD.

JOE SLOVO

HEAD NORTH ON JOE SLOVO ST TOWARD DENIS HURLEY STREET CONTINUE ONTO INGCUCE ROAD/R102 CONTINUE STRAIGHT ONTO INGCUCE ROAD TURN LEFT ONTO CARLISLE STREET TURN RIGHT ONTO M L SULTAN ROAD.

EMDUBANI

HEAD NORTH ON STALWART SIMELANE STREET/M4 TOWARD KINGSMEAD WAY TURN LEFT ONTO KINGSMEAD WAY CONTINUE ON MASABALALA YENGWA AVENUE/M12, TAKE M4 AND INGCUCE ROAD TO CARLISLE STREET IN DURBAN CENTRAL TURN LEFT ONTO MASABALALA YENGWA AVENUE/M12 CONTINUE ONTO WALNUT ROAD USE THE RIGHT 2 LANES TO TURN RIGHT ONTO BRAM FISCHER ROAD/M4 USE THE 2ND FROM THE RIGHT LANE TO TURN RIGHT ONTO JOE SLOVO STREET CONTINUE ONTO INGCUCE ROAD/R102 CONTINUE STRAIGHT ONTO INGCUCE ROAD TURN LEFT ONTO CARLISLE STREET TURN RIGHT ONTO M L SULTAN ROAD

ST GERAN

TAKE LOCKSLEY DR TO JAN SMUTS HWY/KING CETSHWAYO HIGHWAY IN SHERWOOD, DURBAN HEAD SOUTHWEST ON RIPPOON ROAD TOWARD BAZLEY AVENUE CONTINUE ONTO LOCKSLEY DRIVE TAKE N3 TO CHRIS NTULI ROAD IN BEREA. EXIT FROM N3 TURN LEFT ONTO JAN SMUTS HIGHWAY/KING CETSHWAYO HIGHWAY USE THE LEFT LANE TO MERGE ONTO N3 VIA THE RAMP TO CITY/STAD, EXIT ONTO CHRIS NTULI ROAD, DRIVE TO M L SULTAN ROAD IN GREYVILLE, MERGE ONTO CHRIS NTULI ROAD, USE THE LEFT 2 LANES TO TURN LEFT ONTO M L SULTAN ROAD.

RIDE MZANZI, BIG GULF, HOFFMAN

GET ON N3 IN ASHLEY FROM RICHMOND ROAD/M1 HEAD SOUTHEAST TOWARD STOCKVILLE ROAD TURN LEFT ONTO STOCKVILLE ROAD TURN LEFT AT THE 1ST CROSS STREET ONTO RICHMOND ROAD/M1 USE THE RIGHT 2 LANES TO TURN RIGHT TO MERGE ONTO N3 TOWARD DURBAN, FOLLOW N3 TO CHRIS NTULI ROAD IN BEREA, EXIT FROM N3, MERGE ONTO N3 KEEP RIGHT TO STAY ON N3, EXIT ONTO CHRIS NTULI ROAD DRIVE TO M L SULTAN ROAD IN GREYVILLE, MERGE ONTO CHRIS NTULI ROAD USE THE LEFT 2 LANES TO TURN LEFT ONTO M L SULTAN ROAD.

HENWOOD 7TH AVE

HEAD SOUTHWEST ON SEVENTH AVENUE TOWARD MITCHELL CRESCENT, TURN RIGHT AT THE 1ST CROSS STREET ONTO MITCHELL CRESCENT, TURN LEFT ONTO AVONDALE ROAD, TURN LEFT ONTO JOHN ZIKHALI ROAD, TURN RIGHT ONTO MARKET ROAD, M L SULTAN WILL BE ON THE LEFT.

GREENWOOD PARK

TAKE PARK STATION ROAD AND MIMOSA ROAD TO CHRIS HANI ROAD/R102 IN GREENWOOD PARK HEAD NORTHEAST ON SANDERSON PLACE TOWARD PARK STATION ROAD TURN RIGHT ONTO PARK STATION ROAD SLIGHT RIGHT ONTO MIMOSA ROAD FOLLOW R102 TO SANDILE THUSI ROAD/M17 IN GREYVILLE, BEREA TURN RIGHT ONTO CHRIS HANI ROAD/R102 CONTINUE STRAIGHT TO STAY ON CHRIS HANI ROAD/R102 KEEP LEFT TO CONTINUE ON UMGENI ROAD/R102 CONTINUE ON SANDILE THUSI ROAD/M17. TAKE GLADYS MANZI ROAD TO M L SULTAN ROAD TURN RIGHT ONTO SANDILE THUSI ROAD/M17 TURN LEFT ONTO LILIAN NGOYI ROAD CONTINUE ONTO STREET MARYS AVENUE AT THE ROUNDABOUT, TAKE THE 2ND EXIT ONTO GLADYS MANZI ROAD TURN LEFT ONTO MARKET ROAD.

INDATSHANA

HEAD NORTH ON JOSEPH NDULI STREET TOWARD N3, USE THE 2ND FROM THE LEFT LANE TO TURN LEFT ONTO DAVID WEBSTER STREET/M4/R102 USE THE RIGHT LANE TO TURN SLIGHTLY RIGHT ONTO DAVID WEBSTER STREET, USE THE 2ND FROM THE RIGHT LANE TO TURN RIGHT AT THE 2ND CROSS STREET ONTO JULIUS NYERERE STREET/M4/R102 CONTINUE STRAIGHT ONTO M L SULTAN ROAD.

ABC CHAMBERS

HEAD NORTH ON JOE SLOVO STREET TOWARD DR PIXLEY KASEME STREET CONTINUE ONTO INGCUCE ROAD/R102 CONTINUE STRAIGHT ONTO INGCUCE ROAD, TURN LEFT ONTO CARLISLE STREET, TURN RIGHT ONTO M L SULTAN ROAD.

RWZ PROPS

HEAD EAST ON ISMAIL C MEER STREET TOWARD INGCUCE ROAD, TURN LEFT AT THE 1ST CROSS STREET ONTO INGCUCE ROAD, TURN LEFT ONTO CARLISLE STREET, TURN RIGHT ONTO M L SULTAN ROAD.

MC ARTHUR

HEAD EAST ON MAUD MFUSI STREET TOWARD JOSEPH NDULI STREET, TURN LEFT AT THE 1ST CROSS STREET ONTO JOSEPH NDULI STREET, SLIGHT LEFT TO STAY ON JOSEPH NDULI STREET, USE THE LEFT LANE TO TURN RIGHT ONTO JOHANNES NKOSI STREET/M4/R102 TURN LEFT ONTO CROSS STREET, TURN LEFT ONTO CARLISLE STREET TURN RIGHT ONTO M L SULTAN ROAD.

DAVERNPORT

HEAD NORTHEAST ON YORK AVE TOWARD CLARK ROAD, TURN LEFT ONTO CLARK ROAD, TURN RIGHT ONTO CLEAVER ROAD CONTINUE ONTO BOTANIC GARDENS ROAD, USE THE RIGHT 2 LANES TO TURN RIGHT ONTO CHRIS NTULI ROAD USE THE LEFT 2 LANES TO TURN LEFT ONTO M L SULTAN ROAD.

SHERWOOD

TAKE HUGO ROAD AND RANGLES ROAD TO N3 HEAD SOUTHEAST ON HUGO ROAD TOWARD EVERTON ROAD, TURN RIGHT ONTO EVERTON ROAD TURN RIGHT ONTO WATERFALL ROAD TURN LEFT ONTO RANGLES ROAD, FOLLOW N3 TO CHRIS NTULI ROAD, EXIT FROM N3, MERGE ONTO N3, EXIT ONTO CHRIS NTULI ROAD, DRIVE TO M L SULTAN ROAD IN GREYVILLE, MERGE ONTO CHRIS NTULI ROAD, USE THE LEFT 2 LANES TO TURN LEFT ONTO M L SULTAN ROAD.

BAYSIDE

HEAD WEST ON MONTY NAICKER ROAD TOWARD MARK LANE TURN RIGHT ONTO JOE SLOVO STREET, CONTINUE ONTO INGCUCE ROAD/R102 CONTINUE STRAIGHT ONTO INGCUCE ROAD, TURN LEFT ONTO CARLISLE STREET, TURN RIGHT ONTO M L SULTAN ROAD.

ROYAL O'FLAHERTY

HEAD SOUTH ON O'FLAHERTY ROAD TOWARD HULSTON ROAD, CONTINUE ONTO SHENFIELD PLACE, CONTINUE ONTO CLARE ROAD, CONTINUE STRAIGHT ONTO RANGLES ROAD, CONTINUE ON N3, DRIVE TO M L SULTAN ROAD IN GREYVILLE.

TRIO, MVILA, MBONAMBI, BRAZILIA, DR ZWANE

FOLLOW BARTLE ROAD AND STELLAWOOD ROAD TO UMBILO ROAD/R102 HEAD SOUTHEAST ON PROSPECT ROAD TOWARD BARTLE ROAD TURN LEFT ONTO BARTLE ROAD, TURN RIGHT ONTO STELLAWOOD ROAD, TURN LEFT ONTO UMBILO ROAD/R102, CONTINUE ON UMBILO ROAD TO GREYVILLE CONTINUE STRAIGHT ONTO UMBILO ROAD CONTINUE ONTO LANCERS ROAD, USE ANY LANE TO TURN LEFT ONTO JULIUS NYERERE STREET/M4/R102 CONTINUE STRAIGHT ONTO M L SULTAN ROAD.

UNICITY

TAKE SHEPSTONE STREET AND BRAM FISCHER ROAD TO CARLISLE STREET IN DURBAN CENTRAL HEAD EAST ON DR PIXLEY KASEME STREET TOWARD FAREWELL ROAD/SHEPSTONE STREET TURN LEFT AT THE 1ST CROSS STREET ONTO FAREWELL ROAD/SHEPSTONE STREET USE THE LEFT 2 LANES TO TURN LEFT ONTO BRAM FISCHER ROAD CONTINUE ONTO DAVID WEBSTER STREET/M4/R102 USE THE 2ND FROM THE RIGHT LANE TO TURN RIGHT ONTO JOE SLOVO STREET CONTINUE ONTO INGCUCE ROAD/R102 CONTINUE STRAIGHT ONTO INGCUCE ROAD, TURN LEFT ONTO CARLISLE STREET, TURN RIGHT ONTO M L SULTAN ROAD.

KINGSTON RES

TAKE DIAKONIA AVENUE TO MAYDON ROAD IN ALBERT PARK HEAD SOUTH ON PARK STREET TOWARD COLLEGE LANE TURN RIGHT ONTO DIAKONIA AVENUE FOLLOW SYDNEY ROAD/R102 AND RICK TURNER ROAD TO MAZISI KUNENE ROAD IN BEREA CONTINUE ONTO MAYDON ROAD TURN RIGHT ONTO MARGARET MNCADI AVENUE CONTINUE ONTO CHE GUEVARA ROAD USE THE LEFT 2 LANES TO TURN LEFT ONTO SYDNEY ROAD/R102 TURN RIGHT ONTO RICK TURNER ROAD TURN RIGHT ONTO MAZISI KUNENE ROAD.

SAN SABIL & ADDINGTON

TAKE SHEPSTONE STREET TO BAY TERRACE HEAD SOUTHWEST ON MASONIC ROAD TOWARD MAHATMA GANDHI ROAD, TURN LEFT ONTO MAHATMA GANDHI ROAD, TURN RIGHT ONTO SHEPSTONE STREET FOLLOW MARGARET MNCADI AVENUE, SYDNEY ROAD/R102 AND RICK TURNER ROAD TO MAZISI KUNENE ROAD IN BEREA USE THE LEFT 2 LANES TO TURN LEFT ONTO BAY TERRACE, USE THE LEFT 3 LANES TO TURN SLIGHTLY LEFT ONTO MARGARET MNCADI AVENUE, KEEP RIGHT TO STAY ON MARGARET MNCADI AVENUE, CONTINUE ONTO CHE GUEVARA ROAD USE THE LEFT 2 LANES TO TURN LEFT ONTO SYDNEY ROAD/R102, TURN RIGHT ONTO RICK TURNER ROAD, TURN RIGHT ONTO MAZISI KUNENE ROAD.

LANDMARK & HERMITAGE

TAKE SHEPSTONE STREET, BRAM FISCHER ROAD, DAVID WEBSTER STREET/M4/R102, N3, ... AND PRINCESS ALICE AVENUE TO MAZISI KUNENE ROAD IN BEREA, HEAD EAST ON WEST STREET TOWARD FAREWELL ROAD/SHEPSTONE STREET, TURN LEFT AT THE 1ST CROSS STREET ONTO FAREWELL ROAD/SHEPSTONE STREET USE THE LEFT 2 LANES TO TURN LEFT ONTO BRAM FISCHER ROAD CONTINUE ONTO DAVID WEBSTER STREET/M4/R102, KEEP RIGHT TO STAY ON DAVID WEBSTER STREET/M4/R102, USE ANY LANE TO MERGE ONTO N3 VIA THE RAMP TO PIETERMARITZBURG TAKE EXIT 3 TOWARD BEREA ROAD (S)/M13, MERGE ONTO KING DINUZULU ROAD/KING DINUZULU ROAD, USE THE LEFT LANE TO STAY ON KING DINUZULU ROAD/KING DINUZULU ROAD N, TURN LEFT ONTO MAZISI KUNENE ROAD, SLIGHT LEFT ONTO LAMONT ROAD, CONTINUE ONTO PRINCESS ALICE



transport

Department:
Transport
Province of KwaZulu-Natal

GAZETTE

LGKZNG20-2023-AUG

REGION: ALL

AVENUE, TURN RIGHT ONTO RICK TURNER ROAD, TURN RIGHT ONTO MAZISI KUNENE ROAD.

340 UMBILO & ESCOMBE

HEAD NORTHEAST ON UMBILO ROAD TOWARD ALAN PATON ROAD, DESTINATION WILL BE ON THE RIGHT

29 UMBILO ROAD

HEAD NORTHEAST ON UMBILO ROAD TOWARD KING DINUZULU ROAD/KING DINUZULU ROAD, TURN LEFT AT THE 1ST CROSS STREET ONTO KING DINUZULU ROAD, TURN LEFT ONTO CLEAVER ROAD CONTINUE ONTO BULWER ROAD, CONTINUE ONTO ZK MATHEWS ROAD, TURN RIGHT ONTO RICK TURNER ROAD, TURN RIGHT ONTO MAZISI KUNENE ROAD.

98 UMBILO & BEREA COVE

HEAD NORTHEAST ON UMBILO ROAD TOWARD CHE GUEVARA ROAD, TURN LEFT ONTO KING DINUZULU ROAD, DESTINATION WILL BE ON THE LEFT.

155 KING DINUZULU ROAD (SOUTH) BULWER, BEREA, 4083

HEAD NORTHWEST ON KING DINUZULU ROAD TOWARD CANTERBURY GROVE, TURN LEFT ONTO CLEAVER ROAD CONTINUE ONTO BULWER ROAD, CONTINUE ONTO ZK MATHEWS ROAD, TURN RIGHT ONTO RICK TURNER ROAD, TURN RIGHT ONTO MAZISI KUNENE ROAD.

ENTERPRISE

HEAD NORTHEAST ON SAMORA MACHEL STREET TOWARD SAMORA MACHEL STREET, FOLLOW M4 AND R102 TO RICK TURNER ROAD IN CONGELA, TURN LEFT ONTO BRAM FISCHER ROAD/M4, USE THE LEFT LANE TO CONTINUE ON DAVID WEBSTER STREET/M4/R102, CONTINUE STRAIGHT ONTO MARKET STREET/M4/R102, USE THE RIGHT 2 LANES TO TURN SLIGHTLY RIGHT ONTO MARKET STREET/R102 USE THE MIDDLE LANE TO TURN RIGHT ONTO ANTON LEMBEDE STREET/M4/R102 USE THE LEFT LANES TO TURN SLIGHTLY LEFT ONTO SYDNEY ROAD/R102, FOLLOW RICK TURNER ROAD TO MAZISI KUNENE ROAD IN BEREA, TURN RIGHT ONTO RICK TURNER ROAD, TURN RIGHT ONTO MAZISI KUNENE ROAD.

WESTPARK

HEAD NORTHEAST ON WEST ROAD TOWARD CRESCENT STREET SHARP LEFT ONTO CRESCENT STREET, TURN LEFT ONTO FELIX DLAMINI ROAD/M10, USE THE RIGHT 2 LANES TO TURN RIGHT ONTO JAN SMUTS HIGHWAY/KING CETSHWAYO HIGHWAY/M10, SLIGHT LEFT ONTO VUSI MZIMELA ROAD/M10, TURN LEFT ONTO RICK TURNER ROAD, TURN LEFT ONTO MAZISI KUNENE ROAD.

RESERVOIR HEIGHTS

HEAD SOUTHWEST ON HALPIN AVENUE TOWARD DUNKELD ROAD/MOUNTBATTEN DRIVE, CONTINUE ON MOUNTBATTEN DRIVE, TAKE N2 AND VUSI MZIMELA ROAD/M10 TO MAZISI KUNENE ROAD IN BEREA, SHARP LEFT ONTO DUNKELD ROAD/MOUNTBATTEN DRIVE, USE ANY LANE TO TURN LEFT TO MERGE ONTO M19, TURN RIGHT, TAKE THE RAMP ONTO N2, TAKE EXIT 161 TOWARD SOLOMON MAHLANGU DRIVE/M7, USE THE LEFT 2 LANES TO TURN LEFT ONTO SOLOMON MAHLANGU DRIVE/M7 (SIGNS FOR BLUFF/EDWIN SWALES V C DRIVE), TURN LEFT ONTO BELLAIR ROAD/VUSI MZIMELA ROAD/M10, TURN RIGHT ONTO RICK TURNER ROAD, TURN LEFT ONTO MAZISI KUNENE ROAD.

ACUTT STREET

HEAD SOUTH ON ACUTT STREET TOWARD MARGARET MNCADI AVENUE, FOLLOW MARGARET MNCADI AVENUE, SYDNEY ROAD/R102 AND RICK TURNER ROAD TO MAZISI KUNENE ROAD IN BEREA, TURN LEFT ONTO MARGARET MNCADI AVENUE, MAKE A U-TURN AT SAMORA MACHEL STREET, KEEP RIGHT TO STAY ON MARGARET MNCADI AVENUE, CONTINUE ONTO CHE GUEVARA ROAD, USE THE LEFT 2 LANES TO TURN LEFT ONTO SYDNEY ROAD/R102, TURN RIGHT ONTO RICK TURNER ROAD, TURN RIGHT ONTO MAZISI KUNENE ROAD.

CAMDEN

HEAD NORTH ON CAMDEN AVENUE TOWARD CLARK ROAD, TURN LEFT ONTO CLARK ROAD, TURN LEFT ONTO MAZISI KUNENE ROAD, SLIGHT LEFT ONTO LAMONT ROAD, CONTINUE ONTO PRINCESS ALICE AVENUE, TURN RIGHT ONTO RICK TURNER ROAD, TURN RIGHT ONTO MAZISI KUNENE ROAD.

KINROSS

HEAD NORTH ON PERCY OSBORN ROAD TOWARD INNES ROAD, FOLLOW INNES ROAD AND MUSGRAVE ROAD TO LENA AHRENS ROAD IN BULWER, TURN LEFT ONTO LENA AHRENS ROAD, TURN RIGHT ONTO RICK TURNER ROAD, TURN RIGHT ONTO MAZISI KUNENE ROAD.

ASPARA

TAKE INGCUCE ROAD TO DAVID WEBSTER STREET/M4/R102, HEAD EAST ON BERTHA MKHIZE STREET TOWARD INGCUCE ROAD, TURN LEFT AT THE 1ST CROSS STREET ONTO INGCUCE ROAD, TAKE N3, MAZISI KUNENE ROAD AND PRINCESS ALICE AVENUE TO MAZISI KUNENE ROAD IN BEREA, TURN LEFT ONTO DAVID WEBSTER STREET/M4/R102, KEEP RIGHT TO STAY ON DAVID WEBSTER STREET/M4/R102, USE ANY LANE TO MERGE ONTO N3 VIA THE RAMP TO PIETERMARITZBURG, TAKE EXIT 3 TOWARD BEREA ROAD (S)/M13, MERGE ONTO KING DINUZULU ROAD/KING DINUZULU ROAD N, USE THE LEFT LANE TO STAY ON KING DINUZULU ROAD/KING DINUZULU ROAD, TURN LEFT ONTO MAZISI KUNENE ROAD, SLIGHT LEFT ONTO LAMONT ROAD, CONTINUE ONTO PRINCESS ALICE AVENUE, TURN RIGHT ONTO RICK TURNER ROAD, TURN RIGHT ONTO MAZISI KUNENE ROAD.

VICTORIA

TAKE INGCUCE ROAD TO DAVID WEBSTER STREET/M4/R102, HEAD EAST ON BERTHA MKHIZE STREET TOWARD INGCUCE ROAD, TURN LEFT AT THE 1ST CROSS STREET ONTO INGCUCE ROAD, TAKE N3, MAZISI KUNENE ROAD AND PRINCESS ALICE AVENUE TO MAZISI KUNENE ROAD IN BEREA, TURN LEFT ONTO DAVID WEBSTER STREET/M4/R102, KEEP RIGHT TO STAY ON DAVID WEBSTER STREET/M4/R102, USE ANY LANE TO MERGE ONTO N3 VIA THE RAMP TO PIETERMARITZBURG, TAKE EXIT 3 TOWARD BEREA ROAD (S)/M13, MERGE ONTO KING DINUZULU ROAD/KING DINUZULU ROAD N, USE THE LEFT LANE TO STAY ON KING DINUZULU ROAD/KING DINUZULU ROAD, TURN LEFT ONTO MAZISI KUNENE ROAD, SLIGHT LEFT ONTO LAMONT ROAD, CONTINUE ONTO PRINCESS ALICE AVENUE, TURN RIGHT ONTO RICK TURNER ROAD, TURN RIGHT ONTO MAZISI KUNENE ROAD.

MAYVILLE & ALCOCK

HEAD NORTHWEST ON CHARLES STRACHAN ROAD TOWARD JAN SMUTS HIGHWAY/KING CETSHWAYO HIGHWAY, SHARP RIGHT ONTO JAN SMUTS HIGHWAY/KING CETSHWAYO HIGHWAY, TURN LEFT ONTO ROBINSON PLACE, TURN LEFT ONTO ALCOCK CRESCENT.

ALCOCK CRESCENT, MUSGRAVE, BEREA, 4001

TAKE ALCOCK CRESCENT TO JAN SMUTS HIGHWAY/KING CETSHWAYO HIGHWAY, TAKE MARY THIPHE STREET AND RICK TURNER ROAD TO MAZISI KUNENE ROAD, TURN LEFT ONTO MAZISI KUNENE ROAD.

GREENFIELDS

HEAD SOUTH ON RANGLES ROAD TOWARD MOSES KOTANE ROAD, KEEP RIGHT TO CONTINUE ON WATERFALL ROAD, TURN LEFT ONTO JAN SMUTS HIGHWAY/KING CETSHWAYO HIGHWAY/M10, TURN RIGHT ONTO VUSI MZIMELA ROAD/M10, TURN LEFT ONTO RICK TURNER ROAD, TURN LEFT ONTO MAZISI KUNENE ROAD.

SEABOARD

TAKE MARGARET MNCADI AVENUE, SYDNEY ROAD/R102 AND RICK TURNER ROAD TO MAZISI KUNENE ROAD IN BEREA, HEAD SOUTH ON MAHATMA GANDHI ROAD TOWARD TYZACK STREET, USE THE RIGHT 2 LANES TO TURN RIGHT ONTO ANTON LEMBEDE STREET, TURN LEFT ONTO CATO STREET, USE THE LEFT 2 LANES TO TURN RIGHT ONTO BAY TERRACE, USE THE LEFT 3 LANES TO TURN SLIGHTLY LEFT ONTO MARGARET MNCADI AVENUE, KEEP RIGHT TO STAY ON MARGARET MNCADI AVENUE, CONTINUE ONTO CHE GUEVARA ROAD, USE THE LEFT 2 LANES TO TURN LEFT ONTO SYDNEY ROAD/R102, TURN RIGHT ONTO RICK TURNER ROAD, TURN RIGHT ONTO MAZISI KUNENE ROAD.

VAUSE ROAD

HEAD SOUTHWEST ON STEPHEN DLAMINI ROAD TOWARD ST THOMAS ROAD, TURN RIGHT ONTO ST THOMAS ROAD, CONTINUE ON PETER MOKABA ROAD/PETER MOKABA RIDGE, TAKE MARY THIPHE STREET AND RICK TURNER ROAD TO MAZISI KUNENE ROAD, TURN LEFT ONTO PETER MOKABA ROAD/PETER MOKABA RIDGE, TURN RIGHT ONTO JAN SMUTS HIGHWAY/KING CETSHWAYO HIGHWAY, TURN LEFT ONTO BIDSTON ROAD, TURN RIGHT ONTO OWEN AVENUE, OWEN AVE TURN SLIGHTLY LEFT AND BECOMES MARY THIPHE STREET, TURN LEFT ONTO KALANDEN ROAD, TURN LEFT ONTO RICK TURNER ROAD, TURN LEFT ONTO MAZISI KUNENE ROAD.

DERBY

HEAD WEST ON DERBY STREET TOWARD GLADYS MANZI ROAD, TAKE BOTANIC GARDENS ROAD, BULWER ROAD, ZK MATHEWS ROAD AND RICK TURNER ROAD TO MAZISI KUNENE ROAD IN BEREA, USE ANY LANE TO TURN SLIGHTLY LEFT ONTO GLADYS MANZI ROAD/LOUISE LANE, CONTINUE ONTO JOHN ZIKHALI ROAD, TURN LEFT ONTO EDITH BENSON CRESCENT, EDITH BENSON CRESCENT TURN SLIGHTLY RIGHT AND BECOMES BOTANIC GARDENS ROAD, CONTINUE ONTO CLEAVER ROAD, CONTINUE ONTO BULWER ROAD, CONTINUE ONTO ZK MATHEWS ROAD, TURN RIGHT ONTO RICK TURNER ROAD, TURN RIGHT ONTO MAZISI KUNENE ROAD.

CARLISLE

HEAD WEST ON CARLISLE STREET TOWARD ISMAIL C MEER STREET, TURN LEFT ONTO MARKET ROAD, USE THE RIGHT 2 LANES TO TURN SLIGHTLY RIGHT ONTO MARKET STREET/R102, USE THE MIDDLE LANE TO TURN RIGHT ONTO ANTON LEMBEDE STREET/M4/R102, USE THE LEFT LANES TO TURN SLIGHTLY LEFT ONTO SYDNEY ROAD/R102, TURN RIGHT ONTO RICK TURNER ROAD, TURN RIGHT ONTO MAZISI KUNENE ROAD.

TREVOR COURT

TAKE DOON ROAD TO BLUFF ROAD IN CLAIRWOOD, DURBAN, HEAD NORTH ON BRIGHTON ROAD TOWARD WINCHELSEA AVENUE, TURN RIGHT ONTO DOON ROAD, TAKE SOLOMON MAHLANGU DRIVE/M7 AND UMBILO ROAD/R102 TO MAZISI KUNENE ROAD IN BEREA, TURN RIGHT ONTO BLUFF ROAD, USE THE LEFT 2 LANES TO TURN LEFT ONTO SOLOMON MAHLANGU DRIVE/M7, USE THE LEFT 2 LANES TO TURN LEFT ONTO THE RAMP TO UMBILO



transport

Department:
Transport
Province of KwaZulu-Natal

GAZETTE

LGKZNG20-2023-AUG

REGION: ALL

ROAD/R102, CONTINUE ONTO UMBILO ROAD/R102, TURN LEFT ONTO RICK TURNER ROAD, TURN RIGHT ONTO MAZISI KUNENE ROAD.
NEW COMPLEX
HEAD NORTHEAST ON SAVAGE STREET TOWARD GROSVENOR ROAD, TURN RIGHT ONTO GROSVENOR ROAD, TURN RIGHT ONTO RICK TURNER ROAD, TURN LEFT ONTO MAZISI KUNENE ROAD.
WAKESLEIGH
HEAD NORTHEAST ON WAKESLEIGH ROAD/M10 TOWARD CLIFFVIEW ROAD, TURN RIGHT ONTO RICK TURNER ROAD, TURN LEFT ONTO MAZISI KUNENE ROAD.
276 BRICKFIELD ROAD
HEAD SOUTH ON FELIX DLAMINI ROAD/M10 TOWARD CHERRY AVENUE, USE THE RIGHT 2 LANES TO TURN RIGHT ONTO JAN SMUTS HIGHWAY/KING CETSHTWAYO HIGHWAY/M10, SLIGHT LEFT ONTO VUSI MZIMELA ROAD/M10, TURN LEFT ONTO RICK TURNER ROAD, TURN LEFT ONTO MAZISI KUNENE ROAD.
KHAYELISHA
HEAD NORTH ON SARNIA ROAD TOWARD LEEDS ROAD.
22 SARNIA ROAD, UMBILO, BEREA, 4075
HEAD NORTH ON SARNIA ROAD TOWARD UMBILO ROAD/R102, USE ANY LANE TO TURN SLIGHTLY RIGHT ONTO UMBILO ROAD/R102 USE THE RIGHT 2 LANES TO TURN SLIGHTLY RIGHT ONTO MAGWAZA MAPHALALA STREET/R102, TURN RIGHT ONTO ALAN PATON ROAD, TURN RIGHT ONTO SYDNEY ROAD/R102.
LOUIS BOTHA
HEAD NORTHEAST ON PRINCESS ALICE AVENUE, TURN RIGHT ONTO ALBERT DLOMO ROAD, TURN RIGHT ONTO ZK MATHEWS ROAD, TURN LEFT ONTO RICK TURNER ROAD, USE THE LEFT 2 LANES TO TURN LEFT ONTO UMBILO ROAD/R102.
JUNIPER RESIDENCE
TAKE PETER MOKABA ROAD/PETER MOKABA RIDGE, KING DINUZULU ROAD N AND ZK MATHEWS ROAD TO SPIWE ZUMA AVENUE IN UMBILO, HEAD SOUTHWEST ON PETER MOKABA ROAD/PETER MOKABA RIDGE TOWARD HARTLEY ROAD, TURN LEFT ONTO KING DINUZULU ROAD N, USE THE RIGHT 2 LANES TO TURN RIGHT ONTO BOTANIC GARDENS ROAD, CONTINUE ONTO CLEAVER ROAD, CONTINUE ONTO BULWER ROAD, CONTINUE ONTO ZK MATHEWS ROAD, AT THE ROUNDABOUT, TAKE THE 1ST EXIT ONTO SPIWE ZUMA AVENUE, TURN LEFT ONTO UMBILO ROAD/R102.
DUNSTAPLE HEIGHTS
PICK UP DUNSTAPLE HEIGHTS, 11 DUNSTAPLE CRESCENT, VIA VARSITY ROAD STOP UNIVERSITY RETURN TRIP WESTVILLE CAMPUS VIA VARSITY ROAD TO DUNSTAPLE CRESCENT, RESERVOIR HILLS.
KIES AVENUE
PICK UP KIES AVENUE, VIA HAYDEN ROAD, WHITTAKER ROAD, UMGUDULU ROAD, VARSITY ROAD STOP UNIVERSITY, RETURN TRIP UNIVERSITY VIA VARSITY DRIVE, UMGUDULU ROAD, WHITTAKER ROAD, HAYDEN ROAD TO KIES AVENUE.
UMBLO ROAD
PICK UP UMBLO ROAD, VIA LANCERS ROAD, BEREA ROAD, N3, JAN SMUTS HIGHWAY, ESSEX TERRACE, UNIVERSITY ROAD, STOP AT UNIVERSITY, RETURN TRIP UNIVERSITY ROAD, VIA ESSEX TERRACE, JAN SMUTS HIGHWAY, N3, BEREA ROAD, LANCERS ROAD TO UMBLO ROAD.
FELIX DLAMINI RD
PICK UP FELIX DLAMINI ROAD, VIA ALPINE ROAD, UMGENI ROAD, VARSITY DRIVE STOP VARSITY, RETURN TRIP VARSITY ROAD VIA UMGENI ROAD, ALPINE ROAD TO FELIX DLAMINI ROAD.
O' FLATORY ROAD
O' FLATORY ROAD VIA QUARRY ROAD TO VARSITY DRIVE STOP UNIVERSITY, RETURN UNIVERSITY VARSITY ROAD VIA QUARRY ROAD TO O' FLAHERTY ROAD.
ANTON LEMBEDE STREET
ANTON LEMBEDE STREET VIA ALLIWAL STREET, N3, JAN SMUTS HIGHWAY, ESSEX TERRACE TO VARSITY DRIVE STOP UNIVERSITY. RETURN TRIP UNIVERSITY VARSITY DRIVE VIA ESSEX TERRACE, JAN SMUTS HIGHWAY, N3, ALLIWAL STREET TO ANTON LEMBEDE STREET.
MAHATMA GANDHI STREET
MAHATMA GANDHI STREET VIA ANTON LEMBEDE STREET, N3, JAN SMUTS HIGHWAY, ESSEX TERRACE, VARSITY DRIVE TO UNIVERSITY. RETURN UNIVERSITY VARSITY DRIVE VIA ESSEX TERRACE, JAN SMUTS HIGHWAY, N3, ANTON LEMBEDE STREET TO MAHATMA GANDHI STREET.
ANTON LEMBEDE STREET
ANTON LEMBEDE STREET VIA ALLIWAL STREET, N3, JAN SMUTS HIGHWAY, ESSEX TERRACE TO VARSITY DRIVE STOP UNIVERSITY. RETURN TRIP UNIVERSITY VARSITY DRIVE VIA ESSEX TERRACE, JAN SMUTS HIGHWAY, N3, ALLIWAL STREET TO ANTON LEMBEDE STREET.
VARSITY DRIVE
START VARSITY DRIVE STOP AT UNIVERSITY. RETURN DOWN VARSITY DRIVE.
JOSEPH NDULI ROAD
START JOSEPH NDULI ROAD VIA DR YUSUFF DADDOD ROAD, DIAKONIA AVENUE, JOSEPH NTULI ROAD, N3, JAN'S SMUTS HIGHWAY, ESSEX TERRACE TO VARSITY DRIVE STOP AT UNIVERSITY. RETURN VARSITY DRIVE, ESSEX TERRACE, JAN SMUTS HIGHWAY, N3, JOSEPH NTULI, DIAKONIA AVENUE, DR YUSUFF DADDOD ROAD TO JOSEPH NDULI ROAD.
HUNT ROAD
START HUNT ROAD VIA MOORE ROAD, BEREA ROAD, N3, JAN SMUTS HIGHWAY, ESSEX TERRACE TO VARSITY DRIVE. RETURN FROM VARSITY DRIVE, VIA ESSEX TERRACE, JAN SMUTS HIGHWAY, N3, BEREA ROAD, MOORE ROAD, HUNT ROAD.
RIPPON ROAD
START RIPPON ROAD, VIA LOCKSEY DRIVE, JAN SMUTS HIGHWAY, ESSEX TERRACE TO VARSITY DRIVE. RETURN VARSITY DRIVE, ESSEX TERRACE, JAN'S SMUTS HIGHWAY, LOCKSEY DRIVE TO RIPPON ROAD.
BEATRICE STREET
START BEATRICE ST VIA N3, JAN SMUTS HIGHWAY, ESSEX TERRACE TO VARSITY DRIVE. RETURN VARSITY DRIVE VIA ESSEX TERRACE, JAN SMUTS HIGHWAY, N3 TO BEATRICE STREET.
RUTHERFORD ST
START RUTHERFORD STREET VIA, VICTORIA EMBANKMENT, JOSEPH NTULI, N3, JAN SMUTS, ESSEX TERRACE TO VARSITY DRIVE. RETURN VARSITY DRIVE VIA ESSEX TERRACE, JAN SMUTS HIGHWAY, JOSEPH NTULI, VICTORIA EMBANKMENT TO RUTHERFORD STREET.
BEREA ROAD
START BEREA ROAD, N3, JAN SMUTS HIGHWAY, ESSEX TERRACE TO VARSITY DRIVE. RETURN FROM VARSITY DRIVE, VIA ESSEX TERRACE, JAN SMUTS HIGHWAY, N3, BEREA ROAD.
HOLZNER ROAD
START HOLZNER ROAD, VIA RUDOLF ROAD, ABBOT FRANCIS ROAD TO MARIAN ROAD. RETURN FROM MARIAN ROAD VIA ABBOT FRANCIS ROAD, RUDOLF ROAD TO HOLZNER ROAD.
KINGS ROAD
START KINGS ROAD VIA CROMPTON STREET, CAVERSHAM ROAD AND FORREST ROAD TO MARIAN ROAD. RETURN MARIAN ROAD VIA FORREST ROAD, CAVERSHAM ROAD, CROMPTON STREET TO KINGS ROAD.
SCHOOL ROAD
START SCHOOL ROAD VIA JOSIAH GUMEDE STREET, CROMPTON ROAD, FORREST ROAD TO MARIANHILL ROAD. RETURN MARIANHILL ROAD VIA FORREST ROAD, CROMPTON ROAD, JOSIAH GUMED STREET TO SCHOOL ROAD.
BELLTOWER ROAD
START BELLTOWER ROAD VIA JACARANDA ROAD, NAGINA DRIVE, RICHMOND ROAD TO MARIANHILL ROAD. RETURN MARIANHILL ROAD VIA RICHMOND ROAD, NAGINA DRIVE, JACARANDA ROAD TO BELLTOWER ROAD.
MARIAN DRIVE
START MARIAN DRIVE VIA UNDERWOOD ROAD, FORREST ROAD TO MARIANHILL ROAD. RETURN MARIANHILL ROAD, FORREST ROAD, UNDERWOOD ROAD TO MARIAN DRIVE.
ANTON LEMBEDE
START ANTON LEMBEDE STREET VIA SAMORA MACHEL ROAD, PARRY ROAD, BRAM FISCHER ROAD, DAVID WEBSTER ROAD, N3, RICHMOND ROAD TO MARIANHILL ROAD. RETURN MARIANHILL ROAD, RICHMOND ROAD, N3, DAVID WEBSTER ROAD, BRAM FISCHER ROAD, PARRY ROAD, SAMORA MACHEL ROAD TO ANTON LEMBEDE ROAD.
PARRY
START PARRY ROAD, BRAM FISCHER ROAD, DAVID WEBSTER ROAD, N3, RICHMOND ROAD TO MARIANHILL ROAD. RETURN MARIANHILL ROAD, RICHMOND ROAD, N3, DAVID WEBSTER ROAD, BRAM FISCHER ROAD, PARRY ROAD.



transport

Department:
Transport
Province of KwaZulu-Natal

GAZETTE

LGKZNG20-2023-AUG

REGION: ALL

HENRY ROAD
START HENRY ROAD VIA ALPINE ROAD, N2, N3, RICHMOND ROAD TO MARIANHILL ROAD. RETURN MARIANHILL ROAD, RICHMOND ROAD, N3, N2, ALPINE ROAD, TO HENRY ROAD.
KING DINIZULU ROAD
KING DINIZULU ROAD VIA, CANTEBURY GROVE, N3, RICHMOND ROAD TO MARIANHILL ROAD. RETURN MARIANHILL ROAD VIA RICHMOND ROAD, N3, CANTEBURY ROAD, TO DINIZULU ROAD.
BEREA ROAD
START BERE ROAD VIA DR. PILELEY KASEME STREET, N3, RICHMOND ROAD TO MARIANHILL ROAD. RETURN MARIAN HILL ROAD VIA RICHMOND ROAD, N3, PILELEY KASEME STREET, BERE ROAD.
RANSHAW ROAD
START RANSHAW ROAD VIA UMBILO ROAD, BERE ROAD, N3, RICHMOND ROAD, TO MARIANHILL ROAD. RETURN MARIANHILL ROAD VIA RICHMOND ROAD, N3, BERE ROAD, UMBILO ROAD, TO RANSHAW ROAD.
WILLS ROAD
START WILLS ROAD VIA MILTON ROAD, JULIUS NYERERE ROAD, N3, RICHMOND ROAD TO MARIANHILL ROAD. RETURN MARIANHILL ROAD, VIA RICHMOND ROAD, N3, JULIUS NYERERE ROAD, MILTON ROAD TO WILLS ROAD.
DR. YUSAF DADDOO STREET
START DR. YUSAF DADDOO STREET VIA LOUISE STREET, DAVID WEBSTER ROAD, N3, RICHMOND ROAD TO MARIANHILL ROAD. RETURN MARIANHILL ROAD, RICHMOND ROAD, N3, DAVID WEBSTER ROAD, LOUISE STREET TO DR. YUSUF DADDOO STREET.
UMBLO ROAD
START UMBLO ROAD VIA ALAN PATON ROAD, DINIZULU ROAD, N3, RICHMOND ROAD TO MARIANHILL ROAD. RETURN TRIP MARIANHILL ROAD VIA RICHMOND ROAD, N3, DINIZULU DRIVE, ALAN PATON ROAD TO UMBLO ROAD.
MAHATMA GANDHI ROAD
START MAHATMA GANDHI ROAD VIA ANTON LEMBEDE STREET, STALWART SIMALENE STREET, N3, RICHMOND ROAD TO MARINHILL ROAD. RETURN MARIANHILL ROAD, RICHMOND ROAD, N3, STALWART SIMALENE STREET, ANTON LEMBEDE STREET TO MAHATMA GANDHI ROAD.
SHEARER ROAD
START SHEARER ROAD, VIA MAHATMA GANDHI ROAD, ANTON LEMBEDE STREET, STALWART SIMALENE STREET, N3, RICHMOND ROAD TO MARINHILL ROAD. RETURN MARIANHILL ROAD, RICHMOND ROAD, N3, STALWART SIMALENE STREET, ANTON LEMBEDE STREET, MAHATMA GANDHI ROAD TO SHEARER ROAD.
HOSPITAL ROAD
START HOSPITAL ROAD VIA MAHATMA GANDHI ROAD, ANTON LEMBEDE STREET, STALWART SIMALENE STREET, N3, RICHMOND ROAD TO MARINHILL ROAD. RETURN MARIANHILL ROAD, RICHMOND ROAD, N3, STALWART SIMALENE STREET, ANTON LEMBEDE STREET, MAHATMA GANDHI ROAD TO HOSPITAL ROAD.
VARSITY DRIVE
START VARSITY DRIVE VIA QUARRY ROAD, M19, CAVERSHAM ROAD, MARIANHILL ROAD. RETURN MARIANHILL ROAD VIA CAVERSHAM ROAD, M19, QUARRY ROAD TO VARSITY DRIVE.
STEVE BIKO ROAD
START STEVE BIKO ROAD VIA KING DINIZULU ROAD, N3, RICHMOND ROAD TO MARIANHILL ROAD. RETURN TRIP MARINHILL ROAD VIA RICHMOND ROAD, N3, KING DINIZULU ROAD TO STEVE BIKO ROAD.
DUNCAN BARRET ROAD
START DUNCAN BARRET ROAD VIA BALFOUR ROAD, SANDERSON STREET, JOSIAH GUMEDE ROAD, CAVERSHAM STREET TO MARIANHILL ROAD. RETURN MARIANHILL ROAD, CAVERSHAM ROAD, JOSIAH GUMEDE ROAD, SANDERSON STREET, BALFOUR ROAD TO DUNCAN BARRET ROAD.
TRIO PLACE
START TRIO PLACE, VIA BURO CRESCENT, N3, RICHMOND ROAD TO MARIANHILL ROAD. RETURN TRIP MARIANHILL ROAD, RICHMOND ROAD, N3, BURO CRESCENT TO TRIO PLACE.
NATIONALLY
FROM UNIVERSITY TO TRAVEL NATIONALLY FOR SPECIAL EVENTS WITHIN SOUTH AFRICA.



transport

Department:
Transport
Province of KwaZulu-Natal

GAZETTE

LGKZNG20-2023-AUG

REGION: ALL

1)	Application Number: APP0160446	2)	Gazette Number: LGKZNG20-2023-AUG
3)	Applicant: IKHWEZI BUS SERVICE (PTY) LTD ID NO. 1957/001045/07 Association: NOT AVAILABLE	4)	Applicant Address: ERF 4056 RESERVOIR HILLS DURBAN 4091
5)	Existing Licence Holder: NOT APPLICABLE ID NO. NOT APPLICABLE	6)	Existing Licence Holder Address: NOT APPLICABLE
7)	Type of application: NEW OPERATING LICENCE	8)	Operating Licence Number: NOTAVAILABLE
9)	Vehicle Type: OTHER	10)	1 X 0 (SEATED)
11)	Region: ETHEKWENI AND ILEMBE		
12.1	<p>KZPRERC2850538 - VARIOUS BUS ROUTES FOR IKHWEZI BUS SERVICES.</p> <p>ASMA COURT HEAD SOUTHEAST ON CRAIGHEAD PLACE TOWARD ROLAND CHAPMAN DRIVE TURN LEFT ONTO ROLAND CHAPMAN DRIVE, AT THE ROUNDABOUT, TAKE THE 3RD EXIT ONTO BLAMEY ROAD TURN LEFT TO MERGE ONTO M4 TOWARD CITY CENTRE, MERGE ONTO M4 FOLLOW M4 TO M L SULTAN ROAD IN GREYVILLE, BEREA CONTINUE STRAIGHT TO STAY ON M4 TURN LEFT ONTO ANTON LEMBEDE STREET / M4 (SIGNS FOR SMITH STREET/N3/PIETERMARITZBURG) CONTINUE STRAIGHT TO STAY ON ANTON LEMBEDE STREET /M4, USE THE RIGHT 2 LANES TO TURN RIGHT ONTO JULIUS NYERERE STREET /M4/R102 CONTINUE STRAIGHT ONTO M L SULTAN ROAD.</p> <p>PENTING PROPERTIES DAVID WEBSTER HEAD WEST ON DAVID WEBSTER STREET/M4/R102 TOWARD DR YUSUF DADOO STREET USE THE 2ND FROM THE LEFT LANE TO STAY ON DAVID WEBSTER STREET/M4/R102 USE THE RIGHT LANE TO TURN SLIGHTLY RIGHT ONTO DAVID WEBSTER STREET USE THE 2ND FROM THE RIGHT LANE TO TURN RIGHT AT THE 2ND CROSS STREET ONTO JULIUS NYERERE STREET/M4/R102 CONTINUE STRAIGHT ONTO M L SULTAN ROAD.</p> <p>HLELO PROPERTIES HEAD EAST ON MAUD MFUSI STREET TOWARD JOSEPH NDULI STREET TURN LEFT AT THE 1ST CROSS STREET ONTO JOSEPH NDULI STREET TURN LEFT ONTO ANTON LEMBEDE STREET CONTINUE STRAIGHT ONTO ANTON LEMBEDE STREET/M4 USE THE RIGHT 2 LANES TO TURN RIGHT ONTO JULIUS NYERERE STREET/M4/R102 CONTINUE STRAIGHT ONTO M L SULTAN ROAD.</p> <p>LAVINO/ VALLEY VIEW HEAD EAST ON BANFIELD CRESCENT/VALLEY VIEW ROAD TOWARD IMESON ROAD TURN RIGHT ONTO EARL HAIG ROAD CONTINUE ONTO SPRINGFIELD ROAD/M17 TURN LEFT AT OVERPORT DRIVE CONTINUE ONTO JOHN ZIKHALI ROAD TURN RIGHT ONTO MARKET ROAD, M L SULTAN ROAD WILL BE ON THE LEFT.</p> <p>MANTON, AWAMI, DOLPHIN, MAVOVO HEAD NORTHEAST ON MOUNTBATTEN DRIVE TOWARD RIDDICK AVENUE, CONTINUE ONTO QUARRY ROAD TURN RIGHT ONTO O'FLAHERTY ROAD CONTINUE ONTO SHENFIELD PLACE, CONTINUE ONTO CLARE ROAD, CONTINUE STRAIGHT ONTO RANDES ROAD CONTINUE ON N3. DRIVE TO M L SULTAN ROAD IN GREYVILLE.</p> <p>KIFT PROPERTIES HEAD NORTHEAST ON CAMBRIDGE AVENUE TOWARD ELY ROAD, TURN LEFT ONTO HANNAH ROAD TURN RIGHT AT THE 1ST CROSS STREET ONTO UMBILO ROAD/R102 USE THE RIGHT 2 LANES TO TURN SLIGHTLY RIGHT ONTO MAGWAZA MAPHALALA STREET/R102 SLIGHT LEFT ONTO MAGWAZA MAPHALALA STREET, TURN LEFT ONTO KING DINUZULU ROAD/KING DINUZULU ROAD N TURN RIGHT ONTO BOTANIC GARDENS ROAD USE THE RIGHT 2 LANES TO TURN RIGHT ONTO CHRIS NTULI ROAD USE THE LEFT 2 LANES TO TURN LEFT ONTO M L SULTAN ROAD.</p> <p>CONCOST, PHILHAVEN, VILLA & WEINEMOORE HEAD SOUTHEAST ON CHE GUEVARA ROAD TOWARD CANTERBURY GROVE, TURN LEFT ONTO UMBILO ROAD CONTINUE ONTO LANCERS ROAD USE ANY LANE TO TURN LEFT ONTO JULIUS NYERERE STREET/M4/R102 CONTINUE STRAIGHT ONTO M L SULTAN ROAD</p> <p>PEARL STAR TAKE SHEPSTONE STREET TO BAY TERRACE IN SOUTH BEACH HEAD SOUTHEAST ON MAHATMA GANDHI ROAD TURN RIGHT ONTO BELL STREET, BELL STREET TURNS RIGHT AND BECOMES SHEPSTONE STREET, DRIVE FROM MARGARET MNCADI AVENUE TO DURBAN CENTRAL USE THE LEFT 2 LANES TO TURN LEFT ONTO BAY TERRACE, USE THE LEFT 3 LANES TO TURN SLIGHTLY LEFT ONTO MARGARET MNCADI AVENUE, FOLLOW JOE SLOVO STREET TO INGCUCU ROAD/R102 FOLLOW INGCUCU ROAD TO CARLISLE STREET TURN RIGHT ONTO M L SULTAN ROAD.</p> <p>TRITION TAKE MAY STREET TO EPSOM ROAD HEAD SOUTH ON MAY STREET TOWARD FIRST AVENUE TURN LEFT AT THE 1ST CROSS STREET ONTO FIRST AVENUE CONTINUE ON EPSOM ROAD, TAKE INGCUCU ROAD TO CARLISLE STREET IN DURBAN CENTRAL, DURBAN TURN LEFT ONTO EPSOM ROAD USE THE RIGHT LANE TO TURN SLIGHTLY RIGHT ONTO UMGENI ROAD/R102 TURN RIGHT ONTO CHARLOTTE MAXEKE STREET, TURN RIGHT ONTO INGCUCU ROAD/R102 CONTINUE STRAIGHT ONTO INGCUCU ROAD, TURN LEFT ONTO CARLISLE STREET, TURN RIGHT ONTO M L SULTAN ROAD.</p> <p>ALPINE & MEDINA CONTINUE TO FELIX DLAMINI ROAD/M10, HEAD NORTHEAST, TURN RIGHT TOWARD FELIX DLAMINI ROAD/M10 TAKE M17, STEPHEN DLAMINI ROAD AND JOHN ZIKHALI ROAD TO M L SULTAN ROAD IN GREYVILLE, TURN LEFT ONTO FELIX DLAMINI ROAD/M10, TURN RIGHT ONTO HENDRY ROAD/M17, TURN RIGHT ONTO EARL HAIG ROAD/M17 TURN RIGHT ONTO STEPHEN DLAMINI ROAD TURN LEFT AT OVERPORT DRIVE CONTINUE ONTO JOHN ZIKHALI ROAD TURN RIGHT ONTO MARKET ROAD.</p> <p>MASOBIYA HEAD WEST ON MASOBIYA MDLULI STREET TOWARD ROY ROAD/SHEPSTONE STREET CONTINUE ON SHEPSTONE STREET TAKE BRAM FISCHER ROAD TO CARLISLE STREET IN DURBAN CENTRAL TURN RIGHT ONTO ROY ROAD/SHEPSTONE STREET USE THE LEFT 2 LANES TO TURN LEFT ONTO BRAM FISCHER ROAD CONTINUE ONTO DAVID WEBSTER STREET/M4/R102 USE THE 2ND FROM THE RIGHT LANE TO TURN RIGHT ONTO JOE SLOVO STREET CONTINUE ONTO INGCUCU ROAD/R102 CONTINUE STRAIGHT ONTO INGCUCU ROAD TURN LEFT ONTO CARLISLE STREET TURN RIGHT ONTO M L SULTAN ROAD.</p> <p>URBAN VIEW / EMERALD HEAD NORTHWEST ON INGCUCU ROAD/R102 TOWARD CHARLOTTE MAXEKE STREET CONTINUE STRAIGHT ONTO INGCUCU ROAD TURN LEFT ONTO CARLISLE STREET TURN RIGHT ONTO M L SULTAN ROAD.</p> <p>SMITH STREET HEAD WEST ON ANTON LEMBEDE STREET TOWARD JOE SLOVO STREET USE THE RIGHT 2 LANES TO TURN RIGHT AT THE 1ST CROSS STREET ONTO JOE SLOVO STREET CONTINUE ONTO INGCUCU ROAD/R102 CONTINUE STRAIGHT ONTO INGCUCU ROAD TURN LEFT ONTO CARLISLE STREET TURN RIGHT ONTO M L SULTAN ROAD.</p> <p>BLENHAM, MASONIC, JEWITTS TAKE PRINCE STREET TO BAY TERRACE HEAD NORTHWEST ON PRINCE STREET TOWARD MASONIC ROAD TURN LEFT ONTO RUTHERFORD STREET, DRIVE FROM MARGARET MNCADI AVENUE TO DURBAN CENTRAL CONTINUE ONTO BAY TERRACE USE THE LEFT 3 LANES TO TURN SLIGHTLY LEFT ONTO MARGARET MNCADI AVENUE, FOLLOW JOE SLOVO STREET TO INGCUCU ROAD/R102 USE THE RIGHT 2 LANES TO TURN SLIGHTLY RIGHT TOWARD JOE SLOVO STREET CONTINUE ONTO JOE SLOVO STREET FOLLOW INGCUCU ROAD TO CARLISLE STREET CONTINUE ONTO INGCUCU ROAD/R102 CONTINUE STRAIGHT ONTO INGCUCU ROAD TURN LEFT ONTO CARLISLE STREET TURN RIGHT ONTO M L SULTAN ROAD.</p> <p>CITY CABIN, MAZEPPA DRIVE FROM BAY TERRACE AND MARGARET MNCADI AVENUE TO DURBAN CENTRAL HEAD EAST ON DR LANGALIBALELE DUBE STREET TOWARD ROBIN LANE, TURN RIGHT ONTO MORGE LANE TURN RIGHT ONTO BAY TERRACE USE THE LEFT 3 LANES TO TURN SLIGHTLY LEFT ONTO MARGARET MNCADI AVENUE FOLLOW JOE SLOVO STREET TO INGCUCU ROAD/R102 USE THE RIGHT 2 LANES TO TURN SLIGHTLY RIGHT TOWARD JOE SLOVO STREET CONTINUE ONTO JOE SLOVO STREET FOLLOW INGCUCU ROAD TO CARLISLE STREET CONTINUE ONTO INGCUCU ROAD/R102 CONTINUE STRAIGHT ONTO INGCUCU ROAD TURN LEFT ONTO CARLISLE STREET TURN RIGHT ONTO M L SULTAN ROAD.</p> <p>STERLING HEAD WEST ON CARLISLE ST TOWARD CROSS STREET TURN RIGHT ONTO M L SULTAN ROAD.</p> <p>RENAISSANCE HEAD WEST ON MAUD MFUSI STREET TOWARD LELLOS PASSAGE TURN RIGHT ONTO JOSEPH NDULI STREET TURN LEFT ONTO ANTON LEMBEDE</p>		



transport

Department:
Transport
Province of KwaZulu-Natal

GAZETTE

LGKZNG20-2023-AUG

REGION: ALL

STREET CONTINUE STRAIGHT ONTO ANTON LEMBEDE STREET/M4 USE THE RIGHT 2 LANES TO TURN RIGHT ONTO JULIUS NYERERE STREET/M4/R102 CONTINUE STRAIGHT ONTO M L SULTAN ROAD.

505 ANTON LEMBEDE

HEAD WEST ON ANTON LEMBEDE STREET TOWARD ALEXANDRA STREET CONTINUE STRAIGHT ONTO ANTON LEMBEDE STREET/M4 USE THE RIGHT 2 LANES TO TURN RIGHT ONTO JULIUS NYERERE STREET/M4/R102 CONTINUE STRAIGHT ONTO M L SULTAN ROAD.

JOE SLOVO

HEAD NORTH ON JOE SLOVO ST TOWARD DENIS HURLEY STREET CONTINUE ONTO INGCUCE ROAD/R102 CONTINUE STRAIGHT ONTO INGCUCE ROAD TURN LEFT ONTO CARLISLE STREET TURN RIGHT ONTO M L SULTAN ROAD.

EMDUBANI

HEAD NORTH ON STALWART SIMELANE STREET/M4 TOWARD KINGSMEAD WAY TURN LEFT ONTO KINGSMEAD WAY CONTINUE ON MASABALALA YENGWA AVENUE/M12, TAKE M4 AND INGCUCE ROAD TO CARLISLE STREET IN DURBAN CENTRAL TURN LEFT ONTO MASABALALA YENGWA AVENUE/M12 CONTINUE ONTO WALNUT ROAD USE THE RIGHT 2 LANES TO TURN RIGHT ONTO BRAM FISCHER ROAD/M4 USE THE 2ND FROM THE RIGHT LANE TO TURN RIGHT ONTO JOE SLOVO STREET CONTINUE ONTO INGCUCE ROAD/R102 CONTINUE STRAIGHT ONTO INGCUCE ROAD TURN LEFT ONTO CARLISLE STREET TURN RIGHT ONTO M L SULTAN ROAD

ST GERAN

TAKE LOCKSLEY DR TO JAN SMUTS HWY/KING CETHSWAYO HIGHWAY IN SHERWOOD, DURBAN HEAD SOUTHWEST ON RIPPOON ROAD TOWARD BAZLEY AVENUE CONTINUE ONTO LOCKSLEY DRIVE TAKE N3 TO CHRIS NTULI ROAD IN BEREA. EXIT FROM N3 TURN LEFT ONTO JAN SMUTS HIGHWAY/KING CETHSWAYO HIGHWAY USE THE LEFT LANE TO MERGE ONTO N3 VIA THE RAMP TO CITY/STAD, EXIT ONTO CHRIS NTULI ROAD, DRIVE TO M L SULTAN ROAD IN GREYVILLE, MERGE ONTO CHRIS NTULI ROAD, USE THE LEFT 2 LANES TO TURN LEFT ONTO M L SULTAN ROAD.

RIDE MZANZI, BIG GULF, HOFFMAN

GET ON N3 IN ASHLEY FROM RICHMOND ROAD/M1 HEAD SOUTHEAST TOWARD STOCKVILLE ROAD TURN LEFT ONTO STOCKVILLE ROAD TURN LEFT AT THE 1ST CROSS STREET ONTO RICHMOND ROAD/M1 USE THE RIGHT 2 LANES TO TURN RIGHT TO MERGE ONTO N3 TOWARD DURBAN, FOLLOW N3 TO CHRIS NTULI ROAD IN BEREA, EXIT FROM N3, MERGE ONTO N3 KEEP RIGHT TO STAY ON N3, EXIT ONTO CHRIS NTULI ROAD DRIVE TO M L SULTAN ROAD IN GREYVILLE, MERGE ONTO CHRIS NTULI ROAD USE THE LEFT 2 LANES TO TURN LEFT ONTO M L SULTAN ROAD.

HENWOOD 7TH AVE

HEAD SOUTHWEST ON SEVENTH AVENUE TOWARD MITCHELL CRESCENT, TURN RIGHT AT THE 1ST CROSS STREET ONTO MITCHELL CRESCENT, TURN LEFT ONTO AVONDALE ROAD, TURN LEFT ONTO JOHN ZIKHALI ROAD, TURN RIGHT ONTO MARKET ROAD, M L SULTAN WILL BE ON THE LEFT.

GREENWOOD PARK

TAKE PARK STATION ROAD AND MIMOSA ROAD TO CHRIS HANI ROAD/R102 IN GREENWOOD PARK HEAD NORTHEAST ON SANDERSON PLACE TOWARD PARK STATION ROAD TURN RIGHT ONTO PARK STATION ROAD SLIGHT RIGHT ONTO MIMOSA ROAD FOLLOW R102 TO SANDILE THUSI ROAD/M17 IN GREYVILLE, BEREA TURN RIGHT ONTO CHRIS HANI ROAD/R102 CONTINUE STRAIGHT TO STAY ON CHRIS HANI ROAD/R102 KEEP LEFT TO CONTINUE ON UMGENI ROAD/R102 CONTINUE ON SANDILE THUSI ROAD/M17. TAKE GLADYS MANZI ROAD TO M L SULTAN ROAD TURN RIGHT ONTO SANDILE THUSI ROAD/M17 TURN LEFT ONTO LILIAN NGOYI ROAD CONTINUE ONTO STREET MARYS AVENUE AT THE ROUNDABOUT, TAKE THE 2ND EXIT ONTO GLADYS MANZI ROAD TURN LEFT ONTO MARKET ROAD.

INDATSHANA

HEAD NORTH ON JOSEPH NDULI STREET TOWARD N3, USE THE 2ND FROM THE LEFT LANE TO TURN LEFT ONTO DAVID WEBSTER STREET/M4/R102 USE THE RIGHT LANE TO TURN SLIGHTLY RIGHT ONTO DAVID WEBSTER STREET, USE THE 2ND FROM THE RIGHT LANE TO TURN RIGHT AT THE 2ND CROSS STREET ONTO JULIUS NYERERE STREET/M4/R102 CONTINUE STRAIGHT ONTO M L SULTAN ROAD.

ABC CHAMBERS

HEAD NORTH ON JOE SLOVO STREET TOWARD DR PIXLEY KASEME STREET CONTINUE ONTO INGCUCE ROAD/R102 CONTINUE STRAIGHT ONTO INGCUCE ROAD, TURN LEFT ONTO CARLISLE STREET, TURN RIGHT ONTO M L SULTAN ROAD.

RWZ PROPS

HEAD EAST ON ISMAIL C MEER STREET TOWARD INGCUCE ROAD, TURN LEFT AT THE 1ST CROSS STREET ONTO INGCUCE ROAD, TURN LEFT ONTO CARLISLE STREET, TURN RIGHT ONTO M L SULTAN ROAD.

MC ARTHUR

HEAD EAST ON MAUD MFUSI STREET TOWARD JOSEPH NDULI STREET, TURN LEFT AT THE 1ST CROSS STREET ONTO JOSEPH NDULI STREET, SLIGHT LEFT TO STAY ON JOSEPH NDULI STREET, USE THE LEFT LANE TO TURN RIGHT ONTO JOHANNES NKOSI STREET/M4/R102 TURN LEFT ONTO CROSS STREET, TURN LEFT ONTO CARLISLE STREET TURN RIGHT ONTO M L SULTAN ROAD.

DAVERNPORT

HEAD NORTHEAST ON YORK AVE TOWARD CLARK ROAD, TURN LEFT ONTO CLARK ROAD, TURN RIGHT ONTO CLEAVER ROAD CONTINUE ONTO BOTANIC GARDENS ROAD, USE THE RIGHT 2 LANES TO TURN RIGHT ONTO CHRIS NTULI ROAD USE THE LEFT 2 LANES TO TURN LEFT ONTO M L SULTAN ROAD.

SHERWOOD

TAKE HUGO ROAD AND RANGLES ROAD TO N3 HEAD SOUTHEAST ON HUGO ROAD TOWARD EVERTON ROAD, TURN RIGHT ONTO EVERTON ROAD TURN RIGHT ONTO WATERFALL ROAD TURN LEFT ONTO RANGLES ROAD, FOLLOW N3 TO CHRIS NTULI ROAD, EXIT FROM N3, MERGE ONTO N3, EXIT ONTO CHRIS NTULI ROAD, DRIVE TO M L SULTAN ROAD IN GREYVILLE, MERGE ONTO CHRIS NTULI ROAD, USE THE LEFT 2 LANES TO TURN LEFT ONTO M L SULTAN ROAD.

BAYSIDE

HEAD WEST ON MONTY NAICKER ROAD TOWARD MARK LANE TURN RIGHT ONTO JOE SLOVO STREET, CONTINUE ONTO INGCUCE ROAD/R102 CONTINUE STRAIGHT ONTO INGCUCE ROAD, TURN LEFT ONTO CARLISLE STREET, TURN RIGHT ONTO M L SULTAN ROAD.

ROYAL O'FLAHERTY

HEAD SOUTH ON O'FLAHERTY ROAD TOWARD HULSTON ROAD, CONTINUE ONTO SHENFIELD PLACE, CONTINUE ONTO CLARE ROAD, CONTINUE STRAIGHT ONTO RANGLES ROAD, CONTINUE ON N3, DRIVE TO M L SULTAN ROAD IN GREYVILLE.

TRIO, MVILA, MBONAMBI, BRAZILIA, DR ZWANE

FOLLOW BARTLE ROAD AND STELLAWOOD ROAD TO UMBILO ROAD/R102 HEAD SOUTHEAST ON PROSPECT ROAD TOWARD BARTLE ROAD TURN LEFT ONTO BARTLE ROAD, TURN RIGHT ONTO STELLAWOOD ROAD, TURN LEFT ONTO UMBILO ROAD/R102, CONTINUE ON UMBILO ROAD TO GREYVILLE CONTINUE STRAIGHT ONTO UMBILO ROAD CONTINUE ONTO LANCERS ROAD, USE ANY LANE TO TURN LEFT ONTO JULIUS NYERERE STREET/M4/R102 CONTINUE STRAIGHT ONTO M L SULTAN ROAD.

UNICITY

TAKE SHEPSTONE STREET AND BRAM FISCHER ROAD TO CARLISLE STREET IN DURBAN CENTRAL HEAD EAST ON DR PIXLEY KASEME STREET TOWARD FAREWELL ROAD/SHEPSTONE STREET TURN LEFT AT THE 1ST CROSS STREET ONTO FAREWELL ROAD/SHEPSTONE STREET USE THE LEFT 2 LANES TO TURN LEFT ONTO BRAM FISCHER ROAD CONTINUE ONTO DAVID WEBSTER STREET/M4/R102 USE THE 2ND FROM THE RIGHT LANE TO TURN RIGHT ONTO JOE SLOVO STREET CONTINUE ONTO INGCUCE ROAD/R102 CONTINUE STRAIGHT ONTO INGCUCE ROAD, TURN LEFT ONTO CARLISLE STREET, TURN RIGHT ONTO M L SULTAN ROAD.

KINGSTON RES

TAKE DIAKONIA AVENUE TO MAYDON ROAD IN ALBERT PARK HEAD SOUTH ON PARK STREET TOWARD COLLEGE LANE TURN RIGHT ONTO DIAKONIA AVENUE FOLLOW SYDNEY ROAD/R102 AND RICK TURNER ROAD TO MAZISI KUNENE ROAD IN BEREA CONTINUE ONTO MAYDON ROAD TURN RIGHT ONTO MARGARET MNCADI AVENUE CONTINUE ONTO CHE GUEVARA ROAD USE THE LEFT 2 LANES TO TURN LEFT ONTO SYDNEY ROAD/R102 TURN RIGHT ONTO RICK TURNER ROAD TURN RIGHT ONTO MAZISI KUNENE ROAD.

SAN SABIL & ADDINGTON

TAKE SHEPSTONE STREET TO BAY TERRACE HEAD SOUTHWEST ON MASONIC ROAD TOWARD MAHATMA GANDHI ROAD, TURN LEFT ONTO MAHATMA GANDHI ROAD, TURN RIGHT ONTO SHEPSTONE STREET FOLLOW MARGARET MNCADI AVENUE, SYDNEY ROAD/R102 AND RICK TURNER ROAD TO MAZISI KUNENE ROAD IN BEREA USE THE LEFT 2 LANES TO TURN LEFT ONTO BAY TERRACE, USE THE LEFT 3 LANES TO TURN SLIGHTLY LEFT ONTO MARGARET MNCADI AVENUE, KEEP RIGHT TO STAY ON MARGARET MNCADI AVENUE, CONTINUE ONTO CHE GUEVARA ROAD USE THE LEFT 2 LANES TO TURN LEFT ONTO SYDNEY ROAD/R102, TURN RIGHT ONTO RICK TURNER ROAD, TURN RIGHT ONTO MAZISI KUNENE ROAD.

LANDMARK & HERMITAGE

TAKE SHEPSTONE STREET, BRAM FISCHER ROAD, DAVID WEBSTER STREET/M4/R102, N3, ... AND PRINCESS ALICE AVENUE TO MAZISI KUNENE ROAD IN BEREA, HEAD EAST ON WEST STREET TOWARD FAREWELL ROAD/SHEPSTONE STREET, TURN LEFT AT THE 1ST CROSS STREET ONTO FAREWELL ROAD/SHEPSTONE STREET USE THE LEFT 2 LANES TO TURN LEFT ONTO BRAM FISCHER ROAD CONTINUE ONTO DAVID WEBSTER STREET/M4/R102, KEEP RIGHT TO STAY ON DAVID WEBSTER STREET/M4/R102, USE ANY LANE TO MERGE ONTO N3 VIA THE RAMP TO PIETERMARITZBURG TAKE EXIT 3 TOWARD BEREA ROAD (S)/M13, MERGE ONTO KING DINUZULU ROAD/KING DINUZULU ROAD, USE THE LEFT LANE TO STAY ON KING DINUZULU ROAD/KING DINUZULU ROAD N, TURN LEFT ONTO MAZISI KUNENE ROAD, SLIGHT LEFT ONTO LAMONT ROAD, CONTINUE ONTO PRINCESS ALICE



transport

Department:
Transport
Province of KwaZulu-Natal

GAZETTE

LGKZNG20-2023-AUG

REGION: ALL

AVENUE, TURN RIGHT ONTO RICK TURNER ROAD, TURN RIGHT ONTO MAZISI KUNENE ROAD.
340 UMBILO & ESCOMBE
HEAD NORTHEAST ON UMBILO ROAD TOWARD ALAN PATON ROAD, DESTINATION WILL BE ON THE RIGHT
29 UMBILO ROAD
HEAD NORTHEAST ON UMBILO ROAD TOWARD KING DINUZULU ROAD/KING DINUZULU ROAD, TURN LEFT AT THE 1ST CROSS STREET ONTO KING DINUZULU ROAD, TURN LEFT ONTO CLEAVER ROAD CONTINUE ONTO BULWER ROAD, CONTINUE ONTO ZK MATHEWS ROAD, TURN RIGHT ONTO RICK TURNER ROAD, TURN RIGHT ONTO MAZISI KUNENE ROAD.
98 UMBILO & BEREA COVE
HEAD NORTHEAST ON UMBILO ROAD TOWARD CHE GUEVARA ROAD, TURN LEFT ONTO KING DINUZULU ROAD, DESTINATION WILL BE ON THE LEFT.
155 KING DINUZULU ROAD (SOUTH) BULWER, BEREA, 4083
HEAD NORTHWEST ON KING DINUZULU ROAD TOWARD CANTERBURY GROVE, TURN LEFT ONTO CLEAVER ROAD CONTINUE ONTO BULWER ROAD, CONTINUE ONTO ZK MATHEWS ROAD, TURN RIGHT ONTO RICK TURNER ROAD, TURN RIGHT ONTO MAZISI KUNENE ROAD.
ENTERPRISE
HEAD NORTHEAST ON SAMORA MACHEL STREET TOWARD SAMORA MACHEL STREET, FOLLOW M4 AND R102 TO RICK TURNER ROAD IN CONGELA, TURN LEFT ONTO BRAM FISCHER ROAD/M4, USE THE LEFT LANE TO CONTINUE ON DAVID WEBSTER STREET/M4/R102, CONTINUE STRAIGHT ONTO MARKET STREET/M4/R102, USE THE RIGHT 2 LANES TO TURN SLIGHTLY RIGHT ONTO MARKET STREET/R102 USE THE MIDDLE LANE TO TURN RIGHT ONTO ANTON LEMBEDE STREET/M4/R102 USE THE LEFT LANES TO TURN SLIGHTLY LEFT ONTO SYDNEY ROAD/R102, FOLLOW RICK TURNER ROAD TO MAZISI KUNENE ROAD IN BEREA, TURN RIGHT ONTO RICK TURNER ROAD, TURN RIGHT ONTO MAZISI KUNENE ROAD.
WESTPARK
HEAD NORTHEAST ON WEST ROAD TOWARD CRESCENT STREET SHARP LEFT ONTO CRESCENT STREET, TURN LEFT ONTO FELIX DLAMINI ROAD/M10, USE THE RIGHT 2 LANES TO TURN RIGHT ONTO JAN SMUTS HIGHWAY/KING CETSHWAYO HIGHWAY/M10, SLIGHT LEFT ONTO VUSI MZIMELA ROAD/M10, TURN LEFT ONTO RICK TURNER ROAD, TURN LEFT ONTO MAZISI KUNENE ROAD.
RESERVOIR HEIGHTS
HEAD SOUTHWEST ON HALPIN AVENUE TOWARD DUNKELD ROAD/MOUNTBATTEN DRIVE, CONTINUE ON MOUNTBATTEN DRIVE, TAKE N2 AND VUSI MZIMELA ROAD/M10 TO MAZISI KUNENE ROAD IN BEREA, SHARP LEFT ONTO DUNKELD ROAD/MOUNTBATTEN DRIVE, USE ANY LANE TO TURN LEFT TO MERGE ONTO M19, TURN RIGHT, TAKE THE RAMP ONTO N2, TAKE EXIT 161 TOWARD SOLOMON MAHLANGU DRIVE/M7, USE THE LEFT 2 LANES TO TURN LEFT ONTO SOLOMON MAHLANGU DRIVE/M7 (SIGNS FOR BLUFF/EDWIN SWALES V C DRIVE), TURN LEFT ONTO BELLAIR ROAD/VUSI MZIMELA ROAD/M10, TURN RIGHT ONTO RICK TURNER ROAD, TURN LEFT ONTO MAZISI KUNENE ROAD.
ACUTT STREET
HEAD SOUTH ON ACUTT STREET TOWARD MARGARET MNCADI AVENUE, FOLLOW MARGARET MNCADI AVENUE, SYDNEY ROAD/R102 AND RICK TURNER ROAD TO MAZISI KUNENE ROAD IN BEREA, TURN LEFT ONTO MARGARET MNCADI AVENUE, MAKE A U-TURN AT SAMORA MACHEL STREET, KEEP RIGHT TO STAY ON MARGARET MNCADI AVENUE, CONTINUE ONTO CHE GUEVARA ROAD, USE THE LEFT 2 LANES TO TURN LEFT ONTO SYDNEY ROAD/R102, TURN RIGHT ONTO RICK TURNER ROAD, TURN RIGHT ONTO MAZISI KUNENE ROAD.
CAMDEN
HEAD NORTH ON CAMDEN AVENUE TOWARD CLARK ROAD, TURN LEFT ONTO CLARK ROAD, TURN LEFT ONTO MAZISI KUNENE ROAD, SLIGHT LEFT ONTO LAMONT ROAD, CONTINUE ONTO PRINCESS ALICE AVENUE, TURN RIGHT ONTO RICK TURNER ROAD, TURN RIGHT ONTO MAZISI KUNENE ROAD.
KINROSS
HEAD NORTH ON PERCY OSBORN ROAD TOWARD INNES ROAD, FOLLOW INNES ROAD AND MUSGRAVE ROAD TO LENA AHRENS ROAD IN BULWER, TURN LEFT ONTO LENA AHRENS ROAD, TURN RIGHT ONTO RICK TURNER ROAD, TURN RIGHT ONTO MAZISI KUNENE ROAD.
ASPARA
TAKE INGCUCE ROAD TO DAVID WEBSTER STREET/M4/R102, HEAD EAST ON BERTHA MKHIZE STREET TOWARD INGCUCE ROAD, TURN LEFT AT THE 1ST CROSS STREET ONTO INGCUCE ROAD, TAKE N3, MAZISI KUNENE ROAD AND PRINCESS ALICE AVENUE TO MAZISI KUNENE ROAD IN BEREA, TURN LEFT ONTO DAVID WEBSTER STREET/M4/R102, KEEP RIGHT TO STAY ON DAVID WEBSTER STREET/M4/R102, USE ANY LANE TO MERGE ONTO N3 VIA THE RAMP TO PIETERMARITZBURG, TAKE EXIT 3 TOWARD BEREA ROAD (S)/M13, MERGE ONTO KING DINUZULU ROAD/KING DINUZULU ROAD N, USE THE LEFT LANE TO STAY ON KING DINUZULU ROAD/KING DINUZULU ROAD, TURN LEFT ONTO MAZISI KUNENE ROAD, SLIGHT LEFT ONTO LAMONT ROAD, CONTINUE ONTO PRINCESS ALICE AVENUE, TURN RIGHT ONTO RICK TURNER ROAD, TURN RIGHT ONTO MAZISI KUNENE ROAD.
VICTORIA
TAKE INGCUCE ROAD TO DAVID WEBSTER STREET/M4/R102, HEAD EAST ON BERTHA MKHIZE STREET TOWARD INGCUCE ROAD, TURN LEFT AT THE 1ST CROSS STREET ONTO INGCUCE ROAD, TAKE N3, MAZISI KUNENE ROAD AND PRINCESS ALICE AVENUE TO MAZISI KUNENE ROAD IN BEREA, TURN LEFT ONTO DAVID WEBSTER STREET/M4/R102, KEEP RIGHT TO STAY ON DAVID WEBSTER STREET/M4/R102, USE ANY LANE TO MERGE ONTO N3 VIA THE RAMP TO PIETERMARITZBURG, TAKE EXIT 3 TOWARD BEREA ROAD (S)/M13, MERGE ONTO KING DINUZULU ROAD/KING DINUZULU ROAD N, USE THE LEFT LANE TO STAY ON KING DINUZULU ROAD/KING DINUZULU ROAD, TURN LEFT ONTO MAZISI KUNENE ROAD, SLIGHT LEFT ONTO LAMONT ROAD, CONTINUE ONTO PRINCESS ALICE AVENUE, TURN RIGHT ONTO RICK TURNER ROAD, TURN RIGHT ONTO MAZISI KUNENE ROAD.
MAYVILLE & ALCOCK
HEAD NORTHWEST ON CHARLES STRACHAN ROAD TOWARD JAN SMUTS HIGHWAY/KING CETSHWAYO HIGHWAY, SHARP RIGHT ONTO JAN SMUTS HIGHWAY/KING CETSHWAYO HIGHWAY, TURN LEFT ONTO ROBINSON PLACE, TURN LEFT ONTO ALCOCK CRESCENT.
ALCOCK CRESCENT, MUSGRAVE, BEREA, 4001
TAKE ALCOCK CRESCENT TO JAN SMUTS HIGHWAY/KING CETSHWAYO HIGHWAY, TAKE MARY THIPHE STREET AND RICK TURNER ROAD TO MAZISI KUNENE ROAD, TURN LEFT ONTO MAZISI KUNENE ROAD.
GREENFIELDS
HEAD SOUTH ON RANGLES ROAD TOWARD MOSES KOTANE ROAD, KEEP RIGHT TO CONTINUE ON WATERFALL ROAD, TURN LEFT ONTO JAN SMUTS HIGHWAY/KING CETSHWAYO HIGHWAY/M10, TURN RIGHT ONTO VUSI MZIMELA ROAD/M10, TURN LEFT ONTO RICK TURNER ROAD, TURN LEFT ONTO MAZISI KUNENE ROAD.
SEABOARD
TAKE MARGARET MNCADI AVENUE, SYDNEY ROAD/R102 AND RICK TURNER ROAD TO MAZISI KUNENE ROAD IN BEREA, HEAD SOUTH ON MAHATMA GANDHI ROAD TOWARD TYZACK STREET, USE THE RIGHT 2 LANES TO TURN RIGHT ONTO ANTON LEMBEDE STREET, TURN LEFT ONTO CATO STREET, USE THE LEFT 2 LANES TO TURN RIGHT ONTO BAY TERRACE, USE THE LEFT 3 LANES TO TURN SLIGHTLY LEFT ONTO MARGARET MNCADI AVENUE, KEEP RIGHT TO STAY ON MARGARET MNCADI AVENUE, CONTINUE ONTO CHE GUEVARA ROAD, USE THE LEFT 2 LANES TO TURN LEFT ONTO SYDNEY ROAD/R102, TURN RIGHT ONTO RICK TURNER ROAD, TURN RIGHT ONTO MAZISI KUNENE ROAD.
VAUSE ROAD
HEAD SOUTHWEST ON STEPHEN DLAMINI ROAD TOWARD ST THOMAS ROAD, TURN RIGHT ONTO ST THOMAS ROAD, CONTINUE ON PETER MOKABA ROAD/PETER MOKABA RIDGE, TAKE MARY THIPHE STREET AND RICK TURNER ROAD TO MAZISI KUNENE ROAD, TURN LEFT ONTO PETER MOKABA ROAD/PETER MOKABA RIDGE, TURN RIGHT ONTO JAN SMUTS HIGHWAY/KING CETSHWAYO HIGHWAY, TURN LEFT ONTO BIDSTON ROAD, TURN RIGHT ONTO OWEN AVENUE, OWEN AVE TURN SLIGHTLY LEFT AND BECOMES MARY THIPHE STREET, TURN LEFT ONTO KALANDEN ROAD, TURN LEFT ONTO RICK TURNER ROAD, TURN LEFT ONTO MAZISI KUNENE ROAD.
DERBY
HEAD WEST ON DERBY STREET TOWARD GLADYS MANZI ROAD, TAKE BOTANIC GARDENS ROAD, BULWER ROAD, ZK MATHEWS ROAD AND RICK TURNER ROAD TO MAZISI KUNENE ROAD IN BEREA, USE ANY LANE TO TURN SLIGHTLY LEFT ONTO GLADYS MANZI ROAD/LOUISE LANE, CONTINUE ONTO JOHN ZIKHALI ROAD, TURN LEFT ONTO EDITH BENSON CRESCENT, EDITH BENSON CRESCENT TURN SLIGHTLY RIGHT AND BECOMES BOTANIC GARDENS ROAD, CONTINUE ONTO CLEAVER ROAD, CONTINUE ONTO BULWER ROAD, CONTINUE ONTO ZK MATHEWS ROAD, TURN RIGHT ONTO RICK TURNER ROAD, TURN RIGHT ONTO MAZISI KUNENE ROAD.
CARLISLE
HEAD WEST ON CARLISLE STREET TOWARD ISMAIL C MEER STREET, TURN LEFT ONTO MARKET ROAD, USE THE RIGHT 2 LANES TO TURN SLIGHTLY RIGHT ONTO MARKET STREET/R102, USE THE MIDDLE LANE TO TURN RIGHT ONTO ANTON LEMBEDE STREET/M4/R102, USE THE LEFT LANES TO TURN SLIGHTLY LEFT ONTO SYDNEY ROAD/R102, TURN RIGHT ONTO RICK TURNER ROAD, TURN RIGHT ONTO MAZISI KUNENE ROAD.
TREVOR COURT
TAKE DOON ROAD TO BLUFF ROAD IN CLAIRWOOD, DURBAN, HEAD NORTH ON BRIGHTON ROAD TOWARD WINCHELSEA AVENUE, TURN RIGHT ONTO DOON ROAD, TAKE SOLOMON MAHLANGU DRIVE/M7 AND UMBILO ROAD/R102 TO MAZISI KUNENE ROAD IN BEREA, TURN RIGHT ONTO BLUFF ROAD, USE THE LEFT 2 LANES TO TURN LEFT ONTO SOLOMON MAHLANGU DRIVE/M7, USE THE LEFT 2 LANES TO TURN LEFT ONTO THE RAMP TO UMBILO



transport

Department:
Transport
Province of KwaZulu-Natal

GAZETTE

LGKZNG20-2023-AUG

REGION: ALL

ROAD/R102, CONTINUE ONTO UMBILO ROAD/R102, TURN LEFT ONTO RICK TURNER ROAD, TURN RIGHT ONTO MAZISI KUNENE ROAD.
NEW COMPLEX
HEAD NORTHEAST ON SAVAGE STREET TOWARD GROSVENOR ROAD, TURN RIGHT ONTO GROSVENOR ROAD, TURN RIGHT ONTO RICK TURNER ROAD, TURN LEFT ONTO MAZISI KUNENE ROAD.
WAKESLEIGH
HEAD NORTHEAST ON WAKESLEIGH ROAD/M10 TOWARD CLIFFVIEW ROAD, TURN RIGHT ONTO RICK TURNER ROAD, TURN LEFT ONTO MAZISI KUNENE ROAD.
276 BRICKFIELD ROAD
HEAD SOUTH ON FELIX DLAMINI ROAD/M10 TOWARD CHERRY AVENUE, USE THE RIGHT 2 LANES TO TURN RIGHT ONTO JAN SMUTS HIGHWAY/KING CETSHTWAYO HIGHWAY/M10, SLIGHT LEFT ONTO VUSI MZIMELA ROAD/M10, TURN LEFT ONTO RICK TURNER ROAD, TURN LEFT ONTO MAZISI KUNENE ROAD.
KHAYELISHA
HEAD NORTH ON SARNIA ROAD TOWARD LEEDS ROAD.
22 SARNIA ROAD, UMBILO, BEREA, 4075
HEAD NORTH ON SARNIA ROAD TOWARD UMBILO ROAD/R102, USE ANY LANE TO TURN SLIGHTLY RIGHT ONTO UMBILO ROAD/R102 USE THE RIGHT 2 LANES TO TURN SLIGHTLY RIGHT ONTO MAGWAZA MAPHALALA STREET/R102, TURN RIGHT ONTO ALAN PATON ROAD, TURN RIGHT ONTO SYDNEY ROAD/R102.
LOUIS BOTHA
HEAD NORTHEAST ON PRINCESS ALICE AVENUE, TURN RIGHT ONTO ALBERT DLOMO ROAD, TURN RIGHT ONTO ZK MATHEWS ROAD, TURN LEFT ONTO RICK TURNER ROAD, USE THE LEFT 2 LANES TO TURN LEFT ONTO UMBILO ROAD/R102.
JUNIPER RESIDENCE
TAKE PETER MOKABA ROAD/PETER MOKABA RIDGE, KING DINUZULU ROAD N AND ZK MATHEWS ROAD TO SPIWE ZUMA AVENUE IN UMBILO, HEAD SOUTHWEST ON PETER MOKABA ROAD/PETER MOKABA RIDGE TOWARD HARTLEY ROAD, TURN LEFT ONTO KING DINUZULU ROAD N, USE THE RIGHT 2 LANES TO TURN RIGHT ONTO BOTANIC GARDENS ROAD, CONTINUE ONTO CLEAVER ROAD, CONTINUE ONTO BULWER ROAD, CONTINUE ONTO ZK MATHEWS ROAD, AT THE ROUNDABOUT, TAKE THE 1ST EXIT ONTO SPIWE ZUMA AVENUE, TURN LEFT ONTO UMBILO ROAD/R102.
DUNSTAPLE HEIGHTS
PICK UP DUNSTAPLE HEIGHTS, 11 DUNSTAPLE CRESCENT, VIA VARSITY ROAD STOP UNIVERSITY RETURN TRIP WESTVILLE CAMPUS VIA VARSITY ROAD TO DUNSTAPLE CRESCENT, RESERVOIR HILLS.
KIES AVENUE
PICK UP KIES AVENUE, VIA HAYDEN ROAD, WHITTAKER ROAD, UMGUDULU ROAD, VARSITY ROAD STOP UNIVERSITY, RETURN TRIP UNIVERSITY VIA VARSITY DRIVE, UMGUDULU ROAD, WHITTAKER ROAD, HAYDEN ROAD TO KIES AVENUE.
UMBLO ROAD
PICK UP UMBILO ROAD, VIA LANCERS ROAD, BEREA ROAD, N3, JAN SMUTS HIGHWAY, ESSEX TERRACE, UNIVERSITY ROAD, STOP AT UNIVERSITY, RETURN TRIP UNIVERSITY ROAD, VIA ESSEX TERRACE, JAN SMUTS HIGHWAY, N3, BEREA ROAD, LANCERS ROAD TO UMBILO ROAD.
FELIX DLAMINI RD
PICK UP FELIX DLAMINI ROAD, VIA ALPINE ROAD, UMGENI ROAD, VARSITY DRIVE STOP VARSITY, RETURN TRIP VARSITY ROAD VIA UMGENI ROAD, ALPINE ROAD TO FELIX DLAMINI ROAD.
O' FLATORY ROAD
O' FLATORY ROAD VIA QUARRY ROAD TO VARSITY DRIVE STOP UNIVERSITY, RETURN UNIVERSITY VARSITY ROAD VIA QUARRY ROAD TO O' FLAHERTY ROAD.
ANTON LEMBEDE STREET
ANTON LEMBEDE STREET VIA ALLIWAL STREET, N3, JAN SMUTS HIGHWAY, ESSEX TERRACE TO VARSITY DRIVE STOP UNIVERSITY. RETURN TRIP UNIVERSITY VARSITY DRIVE VIA ESSEX TERRACE, JAN SMUTS HIGHWAY, N3, ALLIWAL STREET TO ANTON LEMBEDE STREET.
MAHATMA GANDHI STREET
MAHATMA GANDHI STREET VIA ANTON LEMBEDE STREET, N3, JAN SMUTS HIGHWAY, ESSEX TERRACE, VARSITY DRIVE TO UNIVERSITY. RETURN UNIVERSITY VARSITY DRIVE VIA ESSEX TERRACE, JAN SMUTS HIGHWAY, N3, ANTON LEMBEDE STREET TO MAHATMA GANDHI STREET.
ANTON LEMBEDE STREET
ANTON LEMBEDE STREET VIA ALLIWAL STREET, N3, JAN SMUTS HIGHWAY, ESSEX TERRACE TO VARSITY DRIVE STOP UNIVERSITY. RETURN TRIP UNIVERSITY VARSITY DRIVE VIA ESSEX TERRACE, JAN SMUTS HIGHWAY, N3, ALLIWAL STREET TO ANTON LEMBEDE STREET.
VARSITY DRIVE
START VARSITY DRIVE STOP AT UNIVERSITY. RETURN DOWN VARSITY DRIVE.
JOSEPH NDULI ROAD
START JOSEPH NDULI ROAD VIA DR YUSUFF DADDOD ROAD, DIAKONIA AVENUE, JOSEPH NTULI ROAD, N3, JAN'S SMUTS HIGHWAY, ESSEX TERRACE TO VARSITY DRIVE STOP AT UNIVERSITY. RETURN VARSITY DRIVE, ESSEX TERRACE, JAN SMUTS HIGHWAY, N3, JOSEPH NTULI, DIAKONIA AVENUE, DR YUSUFF DADDOD ROAD TO JOSEPH NDULI ROAD.
HUNT ROAD
START HUNT ROAD VIA MOORE ROAD, BEREA ROAD, N3, JAN SMUTS HIGHWAY, ESSEX TERRACE TO VARSITY DRIVE. RETURN FROM VARSITY DRIVE, VIA ESSEX TERRACE, JAN SMUTS HIGHWAY, N3, BEREA ROAD, MOORE ROAD, HUNT ROAD.
RIPPON ROAD
START RIPPON ROAD, VIA LOCKSEY DRIVE, JAN SMUTS HIGHWAY, ESSEX TERRACE TO VARSITY DRIVE. RETURN VARSITY DRIVE, ESSEX TERRACE, JAN'S SMUTS HIGHWAY, LOCKSEY DRIVE TO RIPPON ROAD.
BEATRICE STREET
START BEATRICE ST VIA N3, JAN SMUTS HIGHWAY, ESSEX TERRACE TO VARSITY DRIVE. RETURN VARSITY DRIVE VIA ESSEX TERRACE, JAN SMUTS HIGHWAY, N3 TO BEATRICE STREET.
RUTHERFORD ST
START RUTHERFORD STREET VIA, VICTORIA EMBANKMENT, JOSEPH NTULI, N3, JAN SMUTS, ESSEX TERRACE TO VARSITY DRIVE. RETURN VARSITY DRIVE VIA ESSEX TERRACE, JAN SMUTS HIGHWAY, JOSEPH NTULI, VICTORIA EMBANKMENT TO RUTHERFORD STREET.
BEREA ROAD
START BEREA ROAD, N3, JAN SMUTS HIGHWAY, ESSEX TERRACE TO VARSITY DRIVE. RETURN FROM VARSITY DRIVE, VIA ESSEX TERRACE, JAN SMUTS HIGHWAY, N3, BEREA ROAD.
HOLZNER ROAD
START HOLZNER ROAD, VIA RUDOLF ROAD, ABBOT FRANCIS ROAD TO MARIAN ROAD. RETURN FROM MARIAN ROAD VIA ABBOT FRANCIS ROAD, RUDOLF ROAD TO HOLZNER ROAD.
KINGS ROAD
START KINGS ROAD VIA CROMPTON STREET, CAVERSHAM ROAD AND FORREST ROAD TO MARIAN ROAD. RETURN MARIAN ROAD VIA FORREST ROAD, CAVERSHAM ROAD, CROMPTON STREET TO KINGS ROAD.
SCHOOL ROAD
START SCHOOL ROAD VIA JOSIAH GUMEDE STREET, CROMPTON ROAD, FORREST ROAD TO MARIANHILL ROAD. RETURN MARIANHILL ROAD VIA FORREST ROAD, CROMPTON ROAD, JOSIAH GUMED STREET TO SCHOOL ROAD.
BELLTOWER ROAD
START BELLTOWER ROAD VIA JACARANDA ROAD, NAGINA DRIVE, RICHMOND ROAD TO MARIANHILL ROAD. RETURN MARIANHILL ROAD VIA RICHMOND ROAD, NAGINA DRIVE, JACARANDA ROAD TO BELLTOWER ROAD.
MARIAN DRIVE
START MARIAN DRIVE VIA UNDERWOOD ROAD, FORREST ROAD TO MARIANHILL ROAD. RETURN MARIANHILL ROAD, FORREST ROAD, UNDERWOOD ROAD TO MARIAN DRIVE.
ANTON LEMBEDE
START ANTON LEMBEDE STREET VIA SAMORA MACHEL ROAD, PARRY ROAD, BRAM FISCHER ROAD, DAVID WEBSTER ROAD, N3, RICHMOND ROAD TO MARIANHILL ROAD. RETURN MARIANHILL ROAD, RICHMOND ROAD, N3, DAVID WEBSTER ROAD, BRAM FISCHER ROAD, PARRY ROAD, SAMORA MACHEL ROAD TO ANTON LEMBEDE ROAD.
PARRY
START PARRY ROAD, BRAM FISCHER ROAD, DAVID WEBSTER ROAD, N3, RICHMOND ROAD TO MARIANHILL ROAD. RETURN MARIANHILL ROAD, RICHMOND ROAD, N3, DAVID WEBSTER ROAD, BRAM FISCHER ROAD, PARRY ROAD.



transport

Department:
Transport
Province of KwaZulu-Natal

GAZETTE

LGKZNG20-2023-AUG

REGION: ALL

HENRY ROAD
START HENRY ROAD VIA ALPINE ROAD, N2, N3, RICHMOND ROAD TO MARIANHILL ROAD. RETURN MARIANHILL ROAD, RICHMOND ROAD, N3, N2, ALPINE ROAD, TO HENRY ROAD.
KING DINIZULU ROAD
START KING DINIZULU ROAD VIA, CANTEBURY GROVE, N3, RICHMOND ROAD TO MARIANHILL ROAD. RETURN MARIANHILL ROAD VIA RICHMOND ROAD, N3, CANTEBURY ROAD, TO DINIZULU ROAD.
BEREA ROAD
START BEREA ROAD VIA DR. PEXLEY KASEME STREET, N3, RICHMOND ROAD TO MARIANHILL ROAD. RETURN MARIANHILL ROAD VIA RICHMOND ROAD, N3, PEXLEY KASEME STREET, BEREA ROAD.
RANSHAW ROAD
START RANSHAW ROAD VIA UMBILO ROAD, BEREA ROAD, N3, RICHMOND ROAD, TO MARIANHILL ROAD. RETURN MARIANHILL ROAD VIA RICHMOND ROAD, N3, BEREA ROAD, UMBILO ROAD, TO RANSHAW ROAD.
WILLS ROAD
START WILLS ROAD VIA MILTON ROAD, JULIUS NYERERE ROAD, N3, RICHMOND ROAD TO MARIANHILL ROAD. RETURN MARIANHILL ROAD, VIA RICHMOND ROAD, N3, JULIUS NYERERE ROAD, MILTON ROAD TO WILLS ROAD.
DR. YUSAF DADDOO STREET
START DR. YUSAF DADDOO STREET VIA LOUISE STREET, DAVID WEBSTER ROAD, N3, RICHMOND ROAD TO MARIANHILL ROAD. RETURN MARIANHILL ROAD, RICHMOND ROAD, N3, DAVID WEBSTER ROAD, LOUISE STREET TO DR. YUSAF DADDOO STREET.
UMBLO ROAD
START UMBLO ROAD VIA ALAN PATON ROAD, DINIZULU ROAD, N3, RICHMOND ROAD TO MARIANHILL ROAD. RETURN MARIANHILL ROAD VIA RICHMOND ROAD, N3, DINIZULU DRIVE, ALAN PATON ROAD TO UMBLO ROAD.
MAHATMA GANDHI ROAD
START MAHATMA GANDHI ROAD VIA ANTON LEMBEDE STREET, STALWART SIMALENE STREET, N3, RICHMOND ROAD TO MARIANHILL ROAD. RETURN MARIANHILL ROAD, RICHMOND ROAD, N3, STALWART SIMALENE STREET, ANTON LEMBEDE STREET TO MAHATMA GANDHI ROAD.
SHEARER ROAD
START SHEARER ROAD, VIA MAHATMA GANDHI ROAD, ANTON LEMBEDE STREET, STALWART SIMALENE STREET, N3, RICHMOND ROAD TO MARIANHILL ROAD. RETURN MARIANHILL ROAD, RICHMOND ROAD, N3, STALWART SIMALENE STREET, ANTON LEMBEDE STREET, MAHATMA GANDHI ROAD TO SHEARER ROAD.
HOSPITAL ROAD
START HOSPITAL ROAD VIA MAHATMA GANDHI ROAD, ANTON LEMBEDE STREET, STALWART SIMALENE STREET, N3, RICHMOND ROAD TO MARIANHILL ROAD. RETURN MARIANHILL ROAD, RICHMOND ROAD, N3, STALWART SIMALENE STREET, ANTON LEMBEDE STREET, MAHATMA GANDHI ROAD TO HOSPITAL ROAD.
VARSITY DRIVE
START VARSITY DRIVE VIA QUARRY ROAD, M19, CAVERSHAM ROAD, MARIANHILL ROAD. RETURN MARIANHILL ROAD VIA CAVERSHAM ROAD, M19, QUARRY ROAD TO VARSITY DRIVE.
STEVE BIKO ROAD
START STEVE BIKO ROAD VIA KING DINIZULU ROAD, N3, RICHMOND ROAD TO MARIANHILL ROAD. RETURN MARIANHILL ROAD VIA RICHMOND ROAD, N3, KING DINIZULU ROAD TO STEVE BIKO ROAD.
DUNCAN BARRET ROAD
START DUNCAN BARRET ROAD VIA BALFOUR ROAD, SANDERSON STREET, JOSIAH GUMEDE ROAD, CAVERSHAM STREET TO MARIANHILL ROAD. RETURN MARIANHILL ROAD, CAVERSHAM ROAD, JOSIAH GUMEDE ROAD, SANDERSON STREET, BALFOUR ROAD TO DUNCAN BARRET ROAD.
TRIO PLACE
START TRIO PLACE, VIA BURO CRESCENT, N3, RICHMOND ROAD TO MARIANHILL ROAD. RETURN MARIANHILL ROAD, RICHMOND ROAD, N3, BURO CRESCENT TO TRIO PLACE.
NATIONALLY
FROM UNIVERSITY TO TRAVEL NATIONALLY FOR SPECIAL EVENTS WITHIN SOUTH AFRICA.



transport

Department:
Transport
Province of KwaZulu-Natal

GAZETTE

LGKZNG20-2023-AUG

REGION: ALL

1)	Application Number: APP0160448	2)	Gazette Number: LGKZNG20-2023-AUG
3)	Applicant: IKHWEZI BUS SERVICE (PTY) LTD ID NO. 1957/001045/07 Association: NOT AVAILABLE	4)	Applicant Address: ERF 4056 RESERVOIR HILLS DURBAN 4091
5)	Existing Licence Holder: NOT APPLICABLE ID NO. NOT APPLICABLE	6)	Existing Licence Holder Address: NOT APPLICABLE
7)	Type of application: NEW OPERATING LICENCE	8)	Operating Licence Number: NOTAVAILABLE
9)	Vehicle Type: OTHER	10)	1 X 0 (SEATED)
11)	Region: ETHEKWENI AND ILEMBE		
12.1	<p>KZPRERC2850538 - VARIOUS BUS ROUTES FOR IKHWEZI BUS SERVICES.</p> <p>ASMA COURT HEAD SOUTHEAST ON CRAIGHEAD PLACE TOWARD ROLAND CHAPMAN DRIVE TURN LEFT ONTO ROLAND CHAPMAN DRIVE, AT THE ROUNDABOUT, TAKE THE 3RD EXIT ONTO BLAMEY ROAD TURN LEFT TO MERGE ONTO M4 TOWARD CITY CENTRE, MERGE ONTO M4 FOLLOW M4 TO M L SULTAN ROAD IN GREYVILLE, BEREKA CONTINUE STRAIGHT TO STAY ON M4 TURN LEFT ONTO ANTON LEMBEDE STREET / M4 (SIGNS FOR SMITH STREET/N3/PIETERMARITZBURG) CONTINUE STRAIGHT TO STAY ON ANTON LEMBEDE STREET /M4, USE THE RIGHT 2 LANES TO TURN RIGHT ONTO JULIUS NYERERE STREET /M4/R102 CONTINUE STRAIGHT ONTO M L SULTAN ROAD.</p> <p>PENTING PROPERTIES DAVID WEBSTER HEAD WEST ON DAVID WEBSTER STREET/M4/R102 TOWARD DR YUSUF DADOO STREET USE THE 2ND FROM THE LEFT LANE TO STAY ON DAVID WEBSTER STREET/M4/R102 USE THE RIGHT LANE TO TURN SLIGHTLY RIGHT ONTO DAVID WEBSTER STREET USE THE 2ND FROM THE RIGHT LANE TO TURN RIGHT AT THE 2ND CROSS STREET ONTO JULIUS NYERERE STREET/M4/R102 CONTINUE STRAIGHT ONTO M L SULTAN ROAD.</p> <p>HLELO PROPERTIES HEAD EAST ON MAUD MFUSI STREET TOWARD JOSEPH NDULI STREET TURN LEFT AT THE 1ST CROSS STREET ONTO JOSEPH NDULI STREET TURN LEFT ONTO ANTON LEMBEDE STREET CONTINUE STRAIGHT ONTO ANTON LEMBEDE STREET/M4 USE THE RIGHT 2 LANES TO TURN RIGHT ONTO JULIUS NYERERE STREET/M4/R102 CONTINUE STRAIGHT ONTO M L SULTAN ROAD.</p> <p>LAVINO/ VALLEY VIEW HEAD EAST ON BANFIELD CRESCENT/VALLEY VIEW ROAD TOWARD IMESON ROAD TURN RIGHT ONTO EARL HAIG ROAD CONTINUE ONTO SPRINGFIELD ROAD/M17 TURN LEFT AT OVERPORT DRIVE CONTINUE ONTO JOHN ZIKHALI ROAD TURN RIGHT ONTO MARKET ROAD, M L SULTAN ROAD WILL BE ON THE LEFT.</p> <p>MANTON, AWAMI, DOLPHIN, MAVOVO HEAD NORTHEAST ON MOUNTBATTEN DRIVE TOWARD RIDDICK AVENUE, CONTINUE ONTO QUARRY ROAD TURN RIGHT ONTO O'FLAHERTY ROAD CONTINUE ONTO SHENFIELD PLACE, CONTINUE ONTO CLARE ROAD, CONTINUE STRAIGHT ONTO RANDES ROAD CONTINUE ON N3. DRIVE TO M L SULTAN ROAD IN GREYVILLE.</p> <p>KIFT PROPERTIES HEAD NORTHEAST ON CAMBRIDGE AVENUE TOWARD ELY ROAD, TURN LEFT ONTO HANNAH ROAD TURN RIGHT AT THE 1ST CROSS STREET ONTO UMBILO ROAD/R102 USE THE RIGHT 2 LANES TO TURN SLIGHTLY RIGHT ONTO MAGWAZA MAPHALALA STREET/R102 SLIGHT LEFT ONTO MAGWAZA MAPHALALA STREET, TURN LEFT ONTO KING DINUZULU ROAD/KING DINUZULU ROAD N TURN RIGHT ONTO BOTANIC GARDENS ROAD USE THE RIGHT 2 LANES TO TURN RIGHT ONTO CHRIS NTULI ROAD USE THE LEFT 2 LANES TO TURN LEFT ONTO M L SULTAN ROAD.</p> <p>CONCOST, PHILHAVEN, VILLA & WEINEMOORE HEAD SOUTHEAST ON CHE GUEVARA ROAD TOWARD CANTERBURY GROVE, TURN LEFT ONTO UMBILO ROAD CONTINUE ONTO LANCERS ROAD USE ANY LANE TO TURN LEFT ONTO JULIUS NYERERE STREET/M4/R102 CONTINUE STRAIGHT ONTO M L SULTAN ROAD</p> <p>PEARL STAR TAKE SHEPSTONE STREET TO BAY TERRACE IN SOUTH BEACH HEAD SOUTHEAST ON MAHATMA GANDHI ROAD TURN RIGHT ONTO BELL STREET, BELL STREET TURNS RIGHT AND BECOMES SHEPSTONE STREET, DRIVE FROM MARGARET MNCADI AVENUE TO DURBAN CENTRAL USE THE LEFT 2 LANES TO TURN LEFT ONTO BAY TERRACE, USE THE LEFT 3 LANES TO TURN SLIGHTLY LEFT ONTO MARGARET MNCADI AVENUE, FOLLOW JOE SLOVO STREET TO INGCUCU ROAD/R102 FOLLOW INGCUCU ROAD TO CARLISLE STREET TURN RIGHT ONTO M L SULTAN ROAD.</p> <p>TRITION TAKE MAY STREET TO EPSOM ROAD HEAD SOUTH ON MAY STREET TOWARD FIRST AVENUE TURN LEFT AT THE 1ST CROSS STREET ONTO FIRST AVENUE CONTINUE ON EPSOM ROAD, TAKE INGCUCU ROAD TO CARLISLE STREET IN DURBAN CENTRAL, DURBAN TURN LEFT ONTO EPSOM ROAD USE THE RIGHT LANE TO TURN SLIGHTLY RIGHT ONTO UMGENI ROAD/R102 TURN RIGHT ONTO CHARLOTTE MAXEKE STREET, TURN RIGHT ONTO INGCUCU ROAD/R102 CONTINUE STRAIGHT ONTO INGCUCU ROAD, TURN LEFT ONTO CARLISLE STREET, TURN RIGHT ONTO M L SULTAN ROAD.</p> <p>ALPINE & MEDINA CONTINUE TO FELIX DLAMINI ROAD/M10, HEAD NORTHEAST, TURN RIGHT TOWARD FELIX DLAMINI ROAD/M10 TAKE M17, STEPHEN DLAMINI ROAD AND JOHN ZIKHALI ROAD TO M L SULTAN ROAD IN GREYVILLE, TURN LEFT ONTO FELIX DLAMINI ROAD/M10, TURN RIGHT ONTO HENDRY ROAD/M17, TURN RIGHT ONTO EARL HAIG ROAD/M17 TURN RIGHT ONTO STEPHEN DLAMINI ROAD TURN LEFT AT OVERPORT DRIVE CONTINUE ONTO JOHN ZIKHALI ROAD TURN RIGHT ONTO MARKET ROAD.</p> <p>MASOBIYA HEAD WEST ON MASOBIYA MDLULI STREET TOWARD ROY ROAD/SHEPSTONE STREET CONTINUE ON SHEPSTONE STREET TAKE BRAM FISCHER ROAD TO CARLISLE STREET IN DURBAN CENTRAL TURN RIGHT ONTO ROY ROAD/SHEPSTONE STREET USE THE LEFT 2 LANES TO TURN LEFT ONTO BRAM FISCHER ROAD CONTINUE ONTO DAVID WEBSTER STREET/M4/R102 USE THE 2ND FROM THE RIGHT LANE TO TURN RIGHT ONTO JOE SLOVO STREET CONTINUE ONTO INGCUCU ROAD/R102 CONTINUE STRAIGHT ONTO INGCUCU ROAD TURN LEFT ONTO CARLISLE STREET TURN RIGHT ONTO M L SULTAN ROAD.</p> <p>URBAN VIEW / EMERALD HEAD NORTHWEST ON INGCUCU ROAD/R102 TOWARD CHARLOTTE MAXEKE STREET CONTINUE STRAIGHT ONTO INGCUCU ROAD TURN LEFT ONTO CARLISLE STREET TURN RIGHT ONTO M L SULTAN ROAD.</p> <p>SMITH STREET HEAD WEST ON ANTON LEMBEDE STREET TOWARD JOE SLOVO STREET USE THE RIGHT 2 LANES TO TURN RIGHT AT THE 1ST CROSS STREET ONTO JOE SLOVO STREET CONTINUE ONTO INGCUCU ROAD/R102 CONTINUE STRAIGHT ONTO INGCUCU ROAD TURN LEFT ONTO CARLISLE STREET TURN RIGHT ONTO M L SULTAN ROAD.</p> <p>BLENHAM, MASONIC, JEWITTS TAKE PRINCE STREET TO BAY TERRACE HEAD NORTHWEST ON PRINCE STREET TOWARD MASONIC ROAD TURN LEFT ONTO RUTHERFORD STREET, DRIVE FROM MARGARET MNCADI AVENUE TO DURBAN CENTRAL CONTINUE ONTO BAY TERRACE USE THE LEFT 3 LANES TO TURN SLIGHTLY LEFT ONTO MARGARET MNCADI AVENUE, FOLLOW JOE SLOVO STREET TO INGCUCU ROAD/R102 USE THE RIGHT 2 LANES TO TURN SLIGHTLY RIGHT TOWARD JOE SLOVO STREET CONTINUE ONTO JOE SLOVO STREET FOLLOW INGCUCU ROAD TO CARLISLE STREET CONTINUE ONTO INGCUCU ROAD/R102 CONTINUE STRAIGHT ONTO INGCUCU ROAD TURN LEFT ONTO CARLISLE STREET TURN RIGHT ONTO M L SULTAN ROAD.</p> <p>CITY CABIN, MAZEPPA DRIVE FROM BAY TERRACE AND MARGARET MNCADI AVENUE TO DURBAN CENTRAL HEAD EAST ON DR LANGALIBALELE DUBE STREET TOWARD ROBIN LANE, TURN RIGHT ONTO MORGE LANE TURN RIGHT ONTO BAY TERRACE USE THE LEFT 3 LANES TO TURN SLIGHTLY LEFT ONTO MARGARET MNCADI AVENUE FOLLOW JOE SLOVO STREET TO INGCUCU ROAD/R102 USE THE RIGHT 2 LANES TO TURN SLIGHTLY RIGHT TOWARD JOE SLOVO STREET CONTINUE ONTO JOE SLOVO STREET FOLLOW INGCUCU ROAD TO CARLISLE STREET CONTINUE ONTO INGCUCU ROAD/R102 CONTINUE STRAIGHT ONTO INGCUCU ROAD TURN LEFT ONTO CARLISLE STREET TURN RIGHT ONTO M L SULTAN ROAD.</p> <p>STERLING HEAD WEST ON CARLISLE ST TOWARD CROSS STREET TURN RIGHT ONTO M L SULTAN ROAD.</p> <p>RENAISSANCE HEAD WEST ON MAUD MFUSI STREET TOWARD LELLOS PASSAGE TURN RIGHT ONTO JOSEPH NDULI STREET TURN LEFT ONTO ANTON LEMBEDE</p>		



transport

Department:
Transport
Province of KwaZulu-Natal

GAZETTE

LGKZNG20-2023-AUG

REGION: ALL

STREET CONTINUE STRAIGHT ONTO ANTON LEMBEDE STREET/M4 USE THE RIGHT 2 LANES TO TURN RIGHT ONTO JULIUS NYERERE STREET/M4/R102 CONTINUE STRAIGHT ONTO M L SULTAN ROAD.

505 ANTON LEMBEDE
HEAD WEST ON ANTON LEMBEDE STREET TOWARD ALEXANDRA STREET CONTINUE STRAIGHT ONTO ANTON LEMBEDE STREET/M4 USE THE RIGHT 2 LANES TO TURN RIGHT ONTO JULIUS NYERERE STREET/M4/R102 CONTINUE STRAIGHT ONTO M L SULTAN ROAD.

JOE SLOVO
HEAD NORTH ON JOE SLOVO ST TOWARD DENIS HURLEY STREET CONTINUE ONTO INGCUCE ROAD/R102 CONTINUE STRAIGHT ONTO INGCUCE ROAD TURN LEFT ONTO CARLISLE STREET TURN RIGHT ONTO M L SULTAN ROAD.

EMDUBANI
HEAD NORTH ON STALWART SIMELANE STREET/M4 TOWARD KINGSMEAD WAY TURN LEFT ONTO KINGSMEAD WAY CONTINUE ON MASABALALA YENGWA AVENUE/M12, TAKE M4 AND INGCUCE ROAD TO CARLISLE STREET IN DURBAN CENTRAL TURN LEFT ONTO MASABALALA YENGWA AVENUE/M12 CONTINUE ONTO WALNUT ROAD USE THE RIGHT 2 LANES TO TURN RIGHT ONTO BRAM FISCHER ROAD/M4 USE THE 2ND FROM THE RIGHT LANE TO TURN RIGHT ONTO JOE SLOVO STREET CONTINUE ONTO INGCUCE ROAD/R102 CONTINUE STRAIGHT ONTO INGCUCE ROAD TURN LEFT ONTO CARLISLE STREET TURN RIGHT ONTO M L SULTAN ROAD

ST GERAN
TAKE LOCKSLEY DR TO JAN SMUTS HWY/KING CETHSHWAYO HIGHWAY IN SHERWOOD, DURBAN HEAD SOUTHWEST ON RIPPOON ROAD TOWARD BAZLEY AVENUE CONTINUE ONTO LOCKSLEY DRIVE TAKE N3 TO CHRIS NTULI ROAD IN BEREA. EXIT FROM N3 TURN LEFT ONTO JAN SMUTS HIGHWAY/KING CETHSHWAYO HIGHWAY USE THE LEFT LANE TO MERGE ONTO N3 VIA THE RAMP TO CITY/STAD, EXIT ONTO CHRIS NTULI ROAD, DRIVE TO M L SULTAN ROAD IN GREYVILLE, MERGE ONTO CHRIS NTULI ROAD, USE THE LEFT 2 LANES TO TURN LEFT ONTO M L SULTAN ROAD.

RIDE MZANZI, BIG GULF, HOFFMAN
GET ON N3 IN ASHLEY FROM RICHMOND ROAD/M1 HEAD SOUTHEAST TOWARD STOCKVILLE ROAD TURN LEFT ONTO STOCKVILLE ROAD TURN LEFT AT THE 1ST CROSS STREET ONTO RICHMOND ROAD/M1 USE THE RIGHT 2 LANES TO TURN RIGHT TO MERGE ONTO N3 TOWARD DURBAN, FOLLOW N3 TO CHRIS NTULI ROAD IN BEREA, EXIT FROM N3, MERGE ONTO N3 KEEP RIGHT TO STAY ON N3, EXIT ONTO CHRIS NTULI ROAD DRIVE TO M L SULTAN ROAD IN GREYVILLE, MERGE ONTO CHRIS NTULI ROAD USE THE LEFT 2 LANES TO TURN LEFT ONTO M L SULTAN ROAD.

HENWOOD 7TH AVE
HEAD SOUTHWEST ON SEVENTH AVENUE TOWARD MITCHELL CRESCENT, TURN RIGHT AT THE 1ST CROSS STREET ONTO MITCHELL CRESCENT, TURN LEFT ONTO AVONDALE ROAD, TURN LEFT ONTO JOHN ZIKHALI ROAD, TURN RIGHT ONTO MARKET ROAD, M L SULTAN WILL BE ON THE LEFT.

GREENWOOD PARK
TAKE PARK STATION ROAD AND MIMOSA ROAD TO CHRIS HANI ROAD/R102 IN GREENWOOD PARK HEAD NORTHEAST ON SANDERSON PLACE TOWARD PARK STATION ROAD TURN RIGHT ONTO PARK STATION ROAD SLIGHT RIGHT ONTO MIMOSA ROAD FOLLOW R102 TO SANDILE THUSI ROAD/M17 IN GREYVILLE, BEREA TURN RIGHT ONTO CHRIS HANI ROAD/R102 CONTINUE STRAIGHT TO STAY ON CHRIS HANI ROAD/R102 KEEP LEFT TO CONTINUE ON UMGENI ROAD/R102 CONTINUE ON SANDILE THUSI ROAD/M17. TAKE GLADYS MANZI ROAD TO M L SULTAN ROAD TURN RIGHT ONTO SANDILE THUSI ROAD/M17 TURN LEFT ONTO LILIAN NGOYI ROAD CONTINUE ONTO STREET MARYS AVENUE AT THE ROUNDABOUT, TAKE THE 2ND EXIT ONTO GLADYS MANZI ROAD TURN LEFT ONTO MARKET ROAD.

INDATSHANA
HEAD NORTH ON JOSEPH NDULI STREET TOWARD N3, USE THE 2ND FROM THE LEFT LANE TO TURN LEFT ONTO DAVID WEBSTER STREET/M4/R102, USE THE RIGHT LANE TO TURN SLIGHTLY RIGHT ONTO DAVID WEBSTER STREET, USE THE 2ND FROM THE RIGHT LANE TO TURN RIGHT AT THE 2ND CROSS STREET ONTO JULIUS NYERERE STREET/M4/R102 CONTINUE STRAIGHT ONTO M L SULTAN ROAD.

ABC CHAMBERS
HEAD NORTH ON JOE SLOVO STREET TOWARD DR PIXLEY KASEME STREET CONTINUE ONTO INGCUCE ROAD/R102 CONTINUE STRAIGHT ONTO INGCUCE ROAD, TURN LEFT ONTO CARLISLE STREET, TURN RIGHT ONTO M L SULTAN ROAD.

RWZ PROPS
HEAD EAST ON ISMAIL C MEER STREET TOWARD INGCUCE ROAD, TURN LEFT AT THE 1ST CROSS STREET ONTO INGCUCE ROAD, TURN LEFT ONTO CARLISLE STREET, TURN RIGHT ONTO M L SULTAN ROAD.

MC ARTHUR
HEAD EAST ON MAUD MFUSI STREET TOWARD JOSEPH NDULI STREET, TURN LEFT AT THE 1ST CROSS STREET ONTO JOSEPH NDULI STREET, SLIGHT LEFT TO STAY ON JOSEPH NDULI STREET, USE THE LEFT LANE TO TURN RIGHT ONTO JOHANNES NKOSI STREET/M4/R102 TURN LEFT ONTO CROSS STREET, TURN LEFT ONTO CARLISLE STREET TURN RIGHT ONTO M L SULTAN ROAD.

DAVERNPORT
HEAD NORTHEAST ON YORK AVE TOWARD CLARK ROAD, TURN LEFT ONTO CLARK ROAD, TURN RIGHT ONTO CLEAVER ROAD CONTINUE ONTO BOTANIC GARDENS ROAD, USE THE RIGHT 2 LANES TO TURN RIGHT ONTO CHRIS NTULI ROAD USE THE LEFT 2 LANES TO TURN LEFT ONTO M L SULTAN ROAD.

SHERWOOD
TAKE HUGO ROAD AND RANGLES ROAD TO N3 HEAD SOUTHEAST ON HUGO ROAD TOWARD EVERTON ROAD, TURN RIGHT ONTO EVERTON ROAD TURN RIGHT ONTO WATERFALL ROAD TURN LEFT ONTO RANGLES ROAD, FOLLOW N3 TO CHRIS NTULI ROAD, EXIT FROM N3, MERGE ONTO N3, EXIT ONTO CHRIS NTULI ROAD, DRIVE TO M L SULTAN ROAD IN GREYVILLE, MERGE ONTO CHRIS NTULI ROAD, USE THE LEFT 2 LANES TO TURN LEFT ONTO M L SULTAN ROAD.

BAYSIDE
HEAD WEST ON MONTY NAICKER ROAD TOWARD MARK LANE TURN RIGHT ONTO JOE SLOVO STREET, CONTINUE ONTO INGCUCE ROAD/R102 CONTINUE STRAIGHT ONTO INGCUCE ROAD, TURN LEFT ONTO CARLISLE STREET, TURN RIGHT ONTO M L SULTAN ROAD.

ROYAL O'FLAHERTY
HEAD SOUTH ON O'FLAHERTY ROAD TOWARD HULSTON ROAD, CONTINUE ONTO SHENFIELD PLACE, CONTINUE ONTO CLARE ROAD, CONTINUE STRAIGHT ONTO RANGLES ROAD, CONTINUE ON N3, DRIVE TO M L SULTAN ROAD IN GREYVILLE.

TRIO, MVILA, MBONAMBI, BRAZILIA, DR ZWANE
FOLLOW BARTLE ROAD AND STELLAWOOD ROAD TO UMBILO ROAD/R102 HEAD SOUTHEAST ON PROSPECT ROAD TOWARD BARTLE ROAD TURN LEFT ONTO BARTLE ROAD, TURN RIGHT ONTO STELLAWOOD ROAD, TURN LEFT ONTO UMBILO ROAD/R102, CONTINUE ON UMBILO ROAD TO GREYVILLE CONTINUE STRAIGHT ONTO UMBILO ROAD CONTINUE ONTO LANCERS ROAD, USE ANY LANE TO TURN LEFT ONTO JULIUS NYERERE STREET/M4/R102 CONTINUE STRAIGHT ONTO M L SULTAN ROAD.

UNICITY
TAKE SHEPSTONE STREET AND BRAM FISCHER ROAD TO CARLISLE STREET IN DURBAN CENTRAL HEAD EAST ON DR PIXLEY KASEME STREET TOWARD FAREWELL ROAD/SHEPSTONE STREET TURN LEFT AT THE 1ST CROSS STREET ONTO FAREWELL ROAD/SHEPSTONE STREET USE THE LEFT 2 LANES TO TURN LEFT ONTO BRAM FISCHER ROAD CONTINUE ONTO DAVID WEBSTER STREET/M4/R102 USE THE 2ND FROM THE RIGHT LANE TO TURN RIGHT ONTO JOE SLOVO STREET CONTINUE ONTO INGCUCE ROAD/R102 CONTINUE STRAIGHT ONTO INGCUCE ROAD, TURN LEFT ONTO CARLISLE STREET, TURN RIGHT ONTO M L SULTAN ROAD.

KINGSTON RES
TAKE DIAKONIA AVENUE TO MAYDON ROAD IN ALBERT PARK HEAD SOUTH ON PARK STREET TOWARD COLLEGE LANE TURN RIGHT ONTO DIAKONIA AVENUE FOLLOW SYDNEY ROAD/R102 AND RICK TURNER ROAD TO MAZISI KUNENE ROAD IN BEREA CONTINUE ONTO MAYDON ROAD TURN RIGHT ONTO MARGARET MNCADI AVENUE CONTINUE ONTO CHE GUEVARA ROAD USE THE LEFT 2 LANES TO TURN LEFT ONTO SYDNEY ROAD/R102 TURN RIGHT ONTO RICK TURNER ROAD TURN RIGHT ONTO MAZISI KUNENE ROAD.

SAN SABIL & ADDINGTON
TAKE SHEPSTONE STREET TO BAY TERRACE HEAD SOUTHWEST ON MASONIC ROAD TOWARD MAHATMA GANDHI ROAD, TURN LEFT ONTO MAHATMA GANDHI ROAD, TURN RIGHT ONTO SHEPSTONE STREET FOLLOW MARGARET MNCADI AVENUE, SYDNEY ROAD/R102 AND RICK TURNER ROAD TO MAZISI KUNENE ROAD IN BEREA USE THE LEFT 2 LANES TO TURN LEFT ONTO BAY TERRACE, USE THE LEFT 3 LANES TO TURN SLIGHTLY LEFT ONTO MARGARET MNCADI AVENUE, KEEP RIGHT TO STAY ON MARGARET MNCADI AVENUE, CONTINUE ONTO CHE GUEVARA ROAD USE THE LEFT 2 LANES TO TURN LEFT ONTO SYDNEY ROAD/R102, TURN RIGHT ONTO RICK TURNER ROAD, TURN RIGHT ONTO MAZISI KUNENE ROAD.

LANDMARK & HERMITAGE
TAKE SHEPSTONE STREET, BRAM FISCHER ROAD, DAVID WEBSTER STREET/M4/R102, N3, ... AND PRINCESS ALICE AVENUE TO MAZISI KUNENE ROAD IN BEREA, HEAD EAST ON WEST STREET TOWARD FAREWELL ROAD/SHEPSTONE STREET, TURN LEFT AT THE 1ST CROSS STREET ONTO FAREWELL ROAD/SHEPSTONE STREET USE THE LEFT 2 LANES TO TURN LEFT ONTO BRAM FISCHER ROAD CONTINUE ONTO DAVID WEBSTER STREET/M4/R102, KEEP RIGHT TO STAY ON DAVID WEBSTER STREET/M4/R102, USE ANY LANE TO MERGE ONTO N3 VIA THE RAMP TO PIETERMARITZBURG TAKE EXIT 3 TOWARD BEREA ROAD (S)/M13, MERGE ONTO KING DINUZULU ROAD/KING DINUZULU ROAD, USE THE LEFT LANE TO STAY ON KING DINUZULU ROAD/KING DINUZULU ROAD N, TURN LEFT ONTO MAZISI KUNENE ROAD, SLIGHT LEFT ONTO LAMONT ROAD, CONTINUE ONTO PRINCESS ALICE



transport

Department:
Transport
Province of KwaZulu-Natal

GAZETTE

LGKZNG20-2023-AUG

REGION: ALL

AVENUE, TURN RIGHT ONTO RICK TURNER ROAD, TURN RIGHT ONTO MAZISI KUNENE ROAD.

340 UMBILO & ESCOMBE

HEAD NORTHEAST ON UMBILO ROAD TOWARD ALAN PATON ROAD, DESTINATION WILL BE ON THE RIGHT

29 UMBILO ROAD

HEAD NORTHEAST ON UMBILO ROAD TOWARD KING DINUZULU ROAD/KING DINUZULU ROAD, TURN LEFT AT THE 1ST CROSS STREET ONTO KING DINUZULU ROAD, TURN LEFT ONTO CLEAVER ROAD CONTINUE ONTO BULWER ROAD, CONTINUE ONTO ZK MATHEWS ROAD, TURN RIGHT ONTO RICK TURNER ROAD, TURN RIGHT ONTO MAZISI KUNENE ROAD.

98 UMBILO & BERECA COVE

HEAD NORTHEAST ON UMBILO ROAD TOWARD CHE GUEVARA ROAD, TURN LEFT ONTO KING DINUZULU ROAD, DESTINATION WILL BE ON THE LEFT.

155 KING DINUZULU ROAD (SOUTH) BULWER, BERECA, 4083

HEAD NORTHWEST ON KING DINUZULU ROAD TOWARD CANTERBURY GROVE, TURN LEFT ONTO CLEAVER ROAD CONTINUE ONTO BULWER ROAD, CONTINUE ONTO ZK MATHEWS ROAD, TURN RIGHT ONTO RICK TURNER ROAD, TURN RIGHT ONTO MAZISI KUNENE ROAD.

ENTERPRISE

HEAD NORTHEAST ON SAMORA MACHEL STREET TOWARD SAMORA MACHEL STREET, FOLLOW M4 AND R102 TO RICK TURNER ROAD IN CONGELA, TURN LEFT ONTO BRAM FISCHER ROAD/M4, USE THE LEFT LANE TO CONTINUE ON DAVID WEBSTER STREET/M4/R102, CONTINUE STRAIGHT ONTO MARKET STREET/M4/R102, USE THE RIGHT 2 LANES TO TURN SLIGHTLY RIGHT ONTO MARKET STREET/R102 USE THE MIDDLE LANE TO TURN RIGHT ONTO ANTON LEMBEDE STREET/M4/R102 USE THE LEFT LANES TO TURN SLIGHTLY LEFT ONTO SYDNEY ROAD/R102, FOLLOW RICK TURNER ROAD TO MAZISI KUNENE ROAD IN BERECA, TURN RIGHT ONTO RICK TURNER ROAD, TURN RIGHT ONTO MAZISI KUNENE ROAD.

WESTPARK

HEAD NORTHEAST ON WEST ROAD TOWARD CRESCENT STREET SHARP LEFT ONTO CRESCENT STREET, TURN LEFT ONTO FELIX DLAMINI ROAD/M10, USE THE RIGHT 2 LANES TO TURN RIGHT ONTO JAN SMUTS HIGHWAY/KING CETSHWAYO HIGHWAY/M10, SLIGHT LEFT ONTO VUSI MZIMELA ROAD/M10, TURN LEFT ONTO RICK TURNER ROAD, TURN LEFT ONTO MAZISI KUNENE ROAD.

RESERVOIR HEIGHTS

HEAD SOUTHWEST ON HALPIN AVENUE TOWARD DUNKELD ROAD/MOUNTBATTEN DRIVE, CONTINUE ON MOUNTBATTEN DRIVE, TAKE N2 AND VUSI MZIMELA ROAD/M10 TO MAZISI KUNENE ROAD IN BERECA, SHARP LEFT ONTO DUNKELD ROAD/MOUNTBATTEN DRIVE, USE ANY LANE TO TURN LEFT TO MERGE ONTO M19, TURN RIGHT, TAKE THE RAMP ONTO N2, TAKE EXIT 161 TOWARD SOLOMON MAHLANGU DRIVE/M7, USE THE LEFT 2 LANES TO TURN LEFT ONTO SOLOMON MAHLANGU DRIVE/M7 (SIGNS FOR BLUFF/EDWIN SWALES V C DRIVE), TURN LEFT ONTO BELLAIR ROAD/VUSI MZIMELA ROAD/M10, TURN RIGHT ONTO RICK TURNER ROAD, TURN LEFT ONTO MAZISI KUNENE ROAD.

ACUTT STREET

HEAD SOUTH ON ACUTT STREET TOWARD MARGARET MNCADI AVENUE, FOLLOW MARGARET MNCADI AVENUE, SYDNEY ROAD/R102 AND RICK TURNER ROAD TO MAZISI KUNENE ROAD IN BERECA, TURN LEFT ONTO MARGARET MNCADI AVENUE, MAKE A U-TURN AT SAMORA MACHEL STREET, KEEP RIGHT TO STAY ON MARGARET MNCADI AVENUE, CONTINUE ONTO CHE GUEVARA ROAD, USE THE LEFT 2 LANES TO TURN LEFT ONTO SYDNEY ROAD/R102, TURN RIGHT ONTO RICK TURNER ROAD, TURN RIGHT ONTO MAZISI KUNENE ROAD.

CAMDEN

HEAD NORTH ON CAMDEN AVENUE TOWARD CLARK ROAD, TURN LEFT ONTO CLARK ROAD, TURN LEFT ONTO MAZISI KUNENE ROAD, SLIGHT LEFT ONTO LAMONT ROAD, CONTINUE ONTO PRINCESS ALICE AVENUE, TURN RIGHT ONTO RICK TURNER ROAD, TURN RIGHT ONTO MAZISI KUNENE ROAD.

KINROSS

HEAD NORTH ON PERCY OSBORN ROAD TOWARD INNES ROAD, FOLLOW INNES ROAD AND MUSGRAVE ROAD TO LENA AHRENS ROAD IN BULWER, TURN LEFT ONTO LENA AHRENS ROAD, TURN RIGHT ONTO RICK TURNER ROAD, TURN RIGHT ONTO MAZISI KUNENE ROAD.

ASPARA

TAKE INGCUCE ROAD TO DAVID WEBSTER STREET/M4/R102, HEAD EAST ON BERTHA MKHIZE STREET TOWARD INGCUCE ROAD, TURN LEFT AT THE 1ST CROSS STREET ONTO INGCUCE ROAD, TAKE N3, MAZISI KUNENE ROAD AND PRINCESS ALICE AVENUE TO MAZISI KUNENE ROAD IN BERECA, TURN LEFT ONTO DAVID WEBSTER STREET/M4/R102, KEEP RIGHT TO STAY ON DAVID WEBSTER STREET/M4/R102, USE ANY LANE TO MERGE ONTO N3 VIA THE RAMP TO PIETERMARITZBURG, TAKE EXIT 3 TOWARD BERECA ROAD (S)/M13, MERGE ONTO KING DINUZULU ROAD/KING DINUZULU ROAD N, USE THE LEFT LANE TO STAY ON KING DINUZULU ROAD/KING DINUZULU ROAD, TURN LEFT ONTO MAZISI KUNENE ROAD, SLIGHT LEFT ONTO LAMONT ROAD, CONTINUE ONTO PRINCESS ALICE AVENUE, TURN RIGHT ONTO RICK TURNER ROAD, TURN RIGHT ONTO MAZISI KUNENE ROAD.

VICTORIA

TAKE INGCUCE ROAD TO DAVID WEBSTER STREET/M4/R102, HEAD EAST ON BERTHA MKHIZE STREET TOWARD INGCUCE ROAD, TURN LEFT AT THE 1ST CROSS STREET ONTO INGCUCE ROAD, TAKE N3, MAZISI KUNENE ROAD AND PRINCESS ALICE AVENUE TO MAZISI KUNENE ROAD IN BERECA, TURN LEFT ONTO DAVID WEBSTER STREET/M4/R102, KEEP RIGHT TO STAY ON DAVID WEBSTER STREET/M4/R102, USE ANY LANE TO MERGE ONTO N3 VIA THE RAMP TO PIETERMARITZBURG, TAKE EXIT 3 TOWARD BERECA ROAD (S)/M13, MERGE ONTO KING DINUZULU ROAD/KING DINUZULU ROAD N, USE THE LEFT LANE TO STAY ON KING DINUZULU ROAD/KING DINUZULU ROAD, TURN LEFT ONTO MAZISI KUNENE ROAD, SLIGHT LEFT ONTO LAMONT ROAD, CONTINUE ONTO PRINCESS ALICE AVENUE, TURN RIGHT ONTO RICK TURNER ROAD, TURN RIGHT ONTO MAZISI KUNENE ROAD.

MAYVILLE & ALCOCK

HEAD NORTHWEST ON CHARLES STRACHAN ROAD TOWARD JAN SMUTS HIGHWAY/KING CETSHWAYO HIGHWAY, SHARP RIGHT ONTO JAN SMUTS HIGHWAY/KING CETSHWAYO HIGHWAY, TURN LEFT ONTO ROBINSON PLACE, TURN LEFT ONTO ALCOCK CRESCENT.

ALCOCK CRESCENT, MUSGRAVE, BERECA, 4001

TAKE ALCOCK CRESCENT TO JAN SMUTS HIGHWAY/KING CETSHWAYO HIGHWAY, TAKE MARY THIPHE STREET AND RICK TURNER ROAD TO MAZISI KUNENE ROAD, TURN LEFT ONTO MAZISI KUNENE ROAD.

GREENFIELDS

HEAD SOUTH ON RANGLES ROAD TOWARD MOSES KOTANE ROAD, KEEP RIGHT TO CONTINUE ON WATERFALL ROAD, TURN LEFT ONTO JAN SMUTS HIGHWAY/KING CETSHWAYO HIGHWAY/M10, TURN RIGHT ONTO VUSI MZIMELA ROAD/M10, TURN LEFT ONTO RICK TURNER ROAD, TURN LEFT ONTO MAZISI KUNENE ROAD.

SEABOARD

TAKE MARGARET MNCADI AVENUE, SYDNEY ROAD/R102 AND RICK TURNER ROAD TO MAZISI KUNENE ROAD IN BERECA, HEAD SOUTH ON MAHATMA GANDHI ROAD TOWARD TYZACK STREET, USE THE RIGHT 2 LANES TO TURN RIGHT ONTO ANTON LEMBEDE STREET, TURN LEFT ONTO CATO STREET, USE THE LEFT 2 LANES TO TURN RIGHT ONTO BAY TERRACE, USE THE LEFT 3 LANES TO TURN SLIGHTLY LEFT ONTO MARGARET MNCADI AVENUE, KEEP RIGHT TO STAY ON MARGARET MNCADI AVENUE, CONTINUE ONTO CHE GUEVARA ROAD, USE THE LEFT 2 LANES TO TURN LEFT ONTO SYDNEY ROAD/R102, TURN RIGHT ONTO RICK TURNER ROAD, TURN RIGHT ONTO MAZISI KUNENE ROAD.

VAUSE ROAD

HEAD SOUTHWEST ON STEPHEN DLAMINI ROAD TOWARD ST THOMAS ROAD, TURN RIGHT ONTO ST THOMAS ROAD, CONTINUE ON PETER MOKABA ROAD/PETER MOKABA RIDGE, TAKE MARY THIPHE STREET AND RICK TURNER ROAD TO MAZISI KUNENE ROAD, TURN LEFT ONTO PETER MOKABA ROAD/PETER MOKABA RIDGE, TURN RIGHT ONTO JAN SMUTS HIGHWAY/KING CETSHWAYO HIGHWAY, TURN LEFT ONTO BIDSTON ROAD, TURN RIGHT ONTO OWEN AVENUE, OWEN AVE TURN SLIGHTLY LEFT AND BECOMES MARY THIPHE STREET, TURN LEFT ONTO KALANDEN ROAD, TURN LEFT ONTO RICK TURNER ROAD, TURN LEFT ONTO MAZISI KUNENE ROAD.

DERBY

HEAD WEST ON DERBY STREET TOWARD GLADYS MANZI ROAD, TAKE BOTANIC GARDENS ROAD, BULWER ROAD, ZK MATHEWS ROAD AND RICK TURNER ROAD TO MAZISI KUNENE ROAD IN BERECA, USE ANY LANE TO TURN SLIGHTLY LEFT ONTO GLADYS MANZI ROAD/LOUISE LANE, CONTINUE ONTO JOHN ZIKHALI ROAD, TURN LEFT ONTO EDITH BENSON CRESCENT, EDITH BENSON CRESCENT TURN SLIGHTLY RIGHT AND BECOMES BOTANIC GARDENS ROAD, CONTINUE ONTO CLEAVER ROAD, CONTINUE ONTO BULWER ROAD, CONTINUE ONTO ZK MATHEWS ROAD, TURN RIGHT ONTO RICK TURNER ROAD, TURN RIGHT ONTO MAZISI KUNENE ROAD.

CARLISLE

HEAD WEST ON CARLISLE STREET TOWARD ISMAIL C MEER STREET, TURN LEFT ONTO MARKET ROAD, USE THE RIGHT 2 LANES TO TURN SLIGHTLY RIGHT ONTO MARKET STREET/R102, USE THE MIDDLE LANE TO TURN RIGHT ONTO ANTON LEMBEDE STREET/M4/R102, USE THE LEFT LANES TO TURN SLIGHTLY LEFT ONTO SYDNEY ROAD/R102, TURN RIGHT ONTO RICK TURNER ROAD, TURN RIGHT ONTO MAZISI KUNENE ROAD.

TREVOR COURT

TAKE DOON ROAD TO BLUFF ROAD IN CLAIRWOOD, DURBAN, HEAD NORTH ON BRIGHTON ROAD TOWARD WINCHELSEA AVENUE, TURN RIGHT ONTO DOON ROAD, TAKE SOLOMON MAHLANGU DRIVE/M7 AND UMBILO ROAD/R102 TO MAZISI KUNENE ROAD IN BERECA, TURN RIGHT ONTO BLUFF ROAD, USE THE LEFT 2 LANES TO TURN LEFT ONTO SOLOMON MAHLANGU DRIVE/M7, USE THE LEFT 2 LANES TO TURN LEFT ONTO THE RAMP TO UMBILO



transport

Department:
Transport
Province of KwaZulu-Natal

GAZETTE

LGKZNG20-2023-AUG

REGION: ALL

ROAD/R102, CONTINUE ONTO UMBILO ROAD/R102, TURN LEFT ONTO RICK TURNER ROAD, TURN RIGHT ONTO MAZISI KUNENE ROAD.
NEW COMPLEX
HEAD NORTHEAST ON SAVAGE STREET TOWARD GROSVENOR ROAD, TURN RIGHT ONTO GROSVENOR ROAD, TURN RIGHT ONTO RICK TURNER ROAD, TURN LEFT ONTO MAZISI KUNENE ROAD.
WAKESLEIGH
HEAD NORTHEAST ON WAKESLEIGH ROAD/M10 TOWARD CLIFFVIEW ROAD, TURN RIGHT ONTO RICK TURNER ROAD, TURN LEFT ONTO MAZISI KUNENE ROAD.
276 BRICKFIELD ROAD
HEAD SOUTH ON FELIX DLAMINI ROAD/M10 TOWARD CHERRY AVENUE, USE THE RIGHT 2 LANES TO TURN RIGHT ONTO JAN SMUTS HIGHWAY/KING CETSHTWAYO HIGHWAY/M10, SLIGHT LEFT ONTO VUSI MZIMELA ROAD/M10, TURN LEFT ONTO RICK TURNER ROAD, TURN LEFT ONTO MAZISI KUNENE ROAD.
KHAYELISHA
HEAD NORTH ON SARNIA ROAD TOWARD LEEDS ROAD.
22 SARNIA ROAD, UMBILO, BEREA, 4075
HEAD NORTH ON SARNIA ROAD TOWARD UMBILO ROAD/R102, USE ANY LANE TO TURN SLIGHTLY RIGHT ONTO UMBILO ROAD/R102 USE THE RIGHT 2 LANES TO TURN SLIGHTLY RIGHT ONTO MAGWAZA MAPHALALA STREET/R102, TURN RIGHT ONTO ALAN PATON ROAD, TURN RIGHT ONTO SYDNEY ROAD/R102.
LOUIS BOTHA
HEAD NORTHEAST ON PRINCESS ALICE AVENUE, TURN RIGHT ONTO ALBERT DLOMO ROAD, TURN RIGHT ONTO ZK MATHEWS ROAD, TURN LEFT ONTO RICK TURNER ROAD, USE THE LEFT 2 LANES TO TURN LEFT ONTO UMBILO ROAD/R102.
JUNIPER RESIDENCE
TAKE PETER MOKABA ROAD/PETER MOKABA RIDGE, KING DINUZULU ROAD N AND ZK MATHEWS ROAD TO SPIWE ZUMA AVENUE IN UMBILO, HEAD SOUTHWEST ON PETER MOKABA ROAD/PETER MOKABA RIDGE TOWARD HARTLEY ROAD, TURN LEFT ONTO KING DINUZULU ROAD N, USE THE RIGHT 2 LANES TO TURN RIGHT ONTO BOTANIC GARDENS ROAD, CONTINUE ONTO CLEAVER ROAD, CONTINUE ONTO BULWER ROAD, CONTINUE ONTO ZK MATHEWS ROAD, AT THE ROUNDABOUT, TAKE THE 1ST EXIT ONTO SPIWE ZUMA AVENUE, TURN LEFT ONTO UMBILO ROAD/R102.
DUNSTAPLE HEIGHTS
PICK UP DUNSTAPLE HEIGHTS, 11 DUNSTAPLE CRESCENT, VIA VARSITY ROAD STOP UNIVERSITY RETURN TRIP WESTVILLE CAMPUS VIA VARSITY ROAD TO DUNSTAPLE CRESCENT, RESERVOIR HILLS.
KIES AVENUE
PICK UP KIES AVENUE, VIA HAYDEN ROAD, WHITTAKER ROAD, UMGUDULU ROAD, VARSITY ROAD STOP UNIVERSITY, RETURN TRIP UNIVERSITY VIA VARSITY DRIVE, UMGUDULU ROAD, WHITTAKER ROAD, HAYDEN ROAD TO KIES AVENUE.
UMBLO ROAD
PICK UP UMBLO ROAD, VIA LANCERS ROAD, BEREA ROAD, N3, JAN SMUTS HIGHWAY, ESSEX TERRACE, UNIVERSITY ROAD, STOP AT UNIVERSITY, RETURN TRIP UNIVERSITY ROAD, VIA ESSEX TERRACE, JAN SMUTS HIGHWAY, N3, BEREA ROAD, LANCERS ROAD TO UMBLO ROAD.
FELIX DLAMINI RD
PICK UP FELIX DLAMINI ROAD, VIA ALPINE ROAD, UMGENI ROAD, VARSITY DRIVE STOP VARSITY, RETURN TRIP VARSITY ROAD VIA UMGENI ROAD, ALPINE ROAD TO FELIX DLAMINI ROAD.
O' FLATORY ROAD
O' FLATORY ROAD VIA QUARRY ROAD TO VARSITY DRIVE STOP UNIVERSITY, RETURN UNIVERSITY VARSITY ROAD VIA QUARRY ROAD TO O' FLAHERTY ROAD.
ANTON LEMBEDE STREET
ANTON LEMBEDE STREET VIA ALLIWAL STREET, N3, JAN SMUTS HIGHWAY, ESSEX TERRACE TO VARSITY DRIVE STOP UNIVERSITY. RETURN TRIP UNIVERSITY VARSITY DRIVE VIA ESSEX TERRACE, JAN SMUTS HIGHWAY, N3, ALLIWAL STREET TO ANTON LEMBEDE STREET.
MAHATMA GANDHI STREET
MAHATMA GANDHI STREET VIA ANTON LEMBEDE STREET, N3, JAN SMUTS HIGHWAY, ESSEX TERRACE, VARSITY DRIVE TO UNIVERSITY. RETURN UNIVERSITY VARSITY DRIVE VIA ESSEX TERRACE, JAN SMUTS HIGHWAY, N3, ANTON LEMBEDE STREET TO MAHATMA GANDHI STREET.
ANTON LEMBEDE STREET
ANTON LEMBEDE STREET VIA ALLIWAL STREET, N3, JAN SMUTS HIGHWAY, ESSEX TERRACE TO VARSITY DRIVE STOP UNIVERSITY. RETURN TRIP UNIVERSITY VARSITY DRIVE VIA ESSEX TERRACE, JAN SMUTS HIGHWAY, N3, ALLIWAL STREET TO ANTON LEMBEDE STREET.
VARSITY DRIVE
START VARSITY DRIVE STOP AT UNIVERSITY. RETURN DOWN VARSITY DRIVE.
JOSEPH NDULI ROAD
START JOSEPH NDULI ROAD VIA DR YUSUFF DADDOD ROAD, DIAKONIA AVENUE, JOSEPH NTULI ROAD, N3, JAN'S SMUTS HIGHWAY, ESSEX TERRACE TO VARSITY DRIVE STOP AT UNIVERSITY. RETURN VARSITY DRIVE, ESSEX TERRACE, JAN SMUTS HIGHWAY, N3, JOSEPH NTULI, DIAKONIA AVENUE, DR YUSUFF DADDOD ROAD TO JOSEPH NDULI ROAD.
HUNT ROAD
START HUNT ROAD VIA MOORE ROAD, BEREA ROAD, N3, JAN SMUTS HIGHWAY, ESSEX TERRACE TO VARSITY DRIVE. RETURN FROM VARSITY DRIVE, VIA ESSEX TERRACE, JAN SMUTS HIGHWAY, N3, BEREA ROAD, MOORE ROAD, HUNT ROAD.
RIPPON ROAD
START RIPPON ROAD, VIA LOCKSEY DRIVE, JAN SMUTS HIGHWAY, ESSEX TERRACE TO VARSITY DRIVE. RETURN VARSITY DRIVE, ESSEX TERRACE, JAN'S SMUTS HIGHWAY, LOCKSEY DRIVE TO RIPPON ROAD.
BEATRICE STREET
START BEATRICE ST VIA N3, JAN SMUTS HIGHWAY, ESSEX TERRACE TO VARSITY DRIVE. RETURN VARSITY DRIVE VIA ESSEX TERRACE, JAN SMUTS HIGHWAY, N3 TO BEATRICE STREET.
RUTHERFORD ST
START RUTHERFORD STREET VIA, VICTORIA EMBANKMENT, JOSEPH NTULI, N3, JAN SMUTS, ESSEX TERRACE TO VARSITY DRIVE. RETURN VARSITY DRIVE VIA ESSEX TERRACE, JAN SMUTS HIGHWAY, JOSEPH NTULI, VICTORIA EMBANKMENT TO RUTHERFORD STREET.
BEREA ROAD
START BEREA ROAD, N3, JAN SMUTS HIGHWAY, ESSEX TERRACE TO VARSITY DRIVE. RETURN FROM VARSITY DRIVE, VIA ESSEX TERRACE, JAN SMUTS HIGHWAY, N3, BEREA ROAD.
HOLZNER ROAD
START HOLZNER ROAD, VIA RUDOLF ROAD, ABBOT FRANCIS ROAD TO MARIAN ROAD. RETURN FROM MARIAN ROAD VIA ABBOT FRANCIS ROAD, RUDOLF ROAD TO HOLZNER ROAD.
KINGS ROAD
START KINGS ROAD VIA CROMPTON STREET, CAVERSHAM ROAD AND FORREST ROAD TO MARIAN ROAD. RETURN MARIAN ROAD VIA FORREST ROAD, CAVERSHAM ROAD, CROMPTON STREET TO KINGS ROAD.
SCHOOL ROAD
START SCHOOL ROAD VIA JOSIAH GUMEDE STREET, CROMPTON ROAD, FORREST ROAD TO MARIANHILL ROAD. RETURN MARIANHILL ROAD VIA FORREST ROAD, CROMPTON ROAD, JOSIAH GUMED STREET TO SCHOOL ROAD.
BELLTOWER ROAD
START BELLTOWER ROAD VIA JACARANDA ROAD, NAGINA DRIVE, RICHMOND ROAD TO MARIANHILL ROAD. RETURN MARIANHILL ROAD VIA RICHMOND ROAD, NAGINA DRIVE, JACARANDA ROAD TO BELLTOWER ROAD.
MARIAN DRIVE
START MARIAN DRIVE VIA UNDERWOOD ROAD, FORREST ROAD TO MARIANHILL ROAD. RETURN MARIANHILL ROAD, FORREST ROAD, UNDERWOOD ROAD TO MARIAN DRIVE.
ANTON LEMBEDE
START ANTON LEMBEDE STREET VIA SAMORA MACHEL ROAD, PARRY ROAD, BRAM FISCHER ROAD, DAVID WEBSTER ROAD, N3, RICHMOND ROAD TO MARIANHILL ROAD. RETURN MARIANHILL ROAD, RICHMOND ROAD, N3, DAVID WEBSTER ROAD, BRAM FISCHER ROAD, PARRY ROAD, SAMORA MACHEL ROAD TO ANTON LEMBEDE ROAD.
PARRY
START PARRY ROAD, BRAM FISCHER ROAD, DAVID WEBSTER ROAD, N3, RICHMOND ROAD TO MARIANHILL ROAD. RETURN MARIANHILL ROAD, RICHMOND ROAD, N3, DAVID WEBSTER ROAD, BRAM FISCHER ROAD, PARRY ROAD.



transport

Department:
Transport
Province of KwaZulu-Natal

GAZETTE

LGKZNG20-2023-AUG

REGION: ALL

HENRY ROAD
START HENRY ROAD VIA ALPINE ROAD, N2, N3, RICHMOND ROAD TO MARIANHILL ROAD. RETURN MARIANHILL ROAD, RICHMOND ROAD, N3, N2, ALPINE ROAD, TO HENRY ROAD.
KING DINIZULU ROAD
KING DINIZULU ROAD VIA, CANTEBURY GROVE, N3, RICHMOND ROAD TO MARIANHILL ROAD. RETURN MARIANHILL ROAD VIA RICHMOND ROAD, N3, CANTEBURY ROAD, TO DINIZULU ROAD.
BEREA ROAD
START BEREAD ROAD VIA DR. PILELEY KASEME STREET, N3, RICHMOND ROAD TO MARIANHILL ROAD. RETURN MARIAN HILL ROAD VIA RICHMOND ROAD, N3, PILELEY KASEME STREET, BEREAD ROAD.
RANSHAW ROAD
START RANSHAW ROAD VIA UMBILO ROAD, BEREAD ROAD, N3, RICHMOND ROAD, TO MARIANHILL ROAD. RETURN MARIANHILL ROAD VIA RICHMOND ROAD, N3, BEREAD ROAD, UMBILO ROAD, TO RANSHAW ROAD.
WILLS ROAD
START WILLS ROAD VIA MILTON ROAD, JULIUS NYERERE ROAD, N3, RICHMOND ROAD TO MARIANHILL ROAD. RETURN MARIANHILL ROAD, VIA RICHMOND ROAD, N3, JULIUS NYERERE ROAD, MILTON ROAD TO WILLS ROAD.
DR. YUSAF DADDOO STREET
START DR. YUSAF DADDOO STREET VIA LOUISE STREET, DAVID WEBSTER ROAD, N3, RICHMOND ROAD TO MARIANHILL ROAD. RETURN MARIANHILL ROAD, RICHMOND ROAD, N3, DAVID WEBSTER ROAD, LOUISE STREET TO DR. YUSUF DADDOO STREET.
UMBLO ROAD
START UMBLO ROAD VIA ALAN PATON ROAD, DINIZULU ROAD, N3, RICHMOND ROAD TO MARIANHILL ROAD. RETURN TRIP MARIANHILL ROAD VIA RICHMOND ROAD, N3, DINIZULU DRIVE, ALAN PATON ROAD TO UMBLO ROAD.
MAHATMA GANDHI ROAD
START MAHATMA GANDHI ROAD VIA ANTON LEMBEDE STREET, STALWART SIMALENE STREET, N3, RICHMOND ROAD TO MARINHILL ROAD. RETURN MARIANHILL ROAD, RICHMOND ROAD, N3, STALWART SIMALENE STREET, ANTON LEMBEDE STREET TO MAHATMA GANDHI ROAD.
SHEARER ROAD
START SHEARER ROAD, VIA MAHATMA GANDHI ROAD, ANTON LEMBEDE STREET, STALWART SIMALENE STREET, N3, RICHMOND ROAD TO MARINHILL ROAD. RETURN MARIANHILL ROAD, RICHMOND ROAD, N3, STALWART SIMALENE STREET, ANTON LEMBEDE STREET, MAHATMA GANDHI ROAD TO SHEARER ROAD.
HOSPITAL ROAD
START HOSPITAL ROAD VIA MAHATMA GANDHI ROAD, ANTON LEMBEDE STREET, STALWART SIMALENE STREET, N3, RICHMOND ROAD TO MARINHILL ROAD. RETURN MARIANHILL ROAD, RICHMOND ROAD, N3, STALWART SIMALENE STREET, ANTON LEMBEDE STREET, MAHATMA GANDHI ROAD TO HOSPITAL ROAD.
VARSITY DRIVE
START VARSITY DRIVE VIA QUARRY ROAD, M19, CAVERSHAM ROAD, MARIANHILL ROAD. RETURN MARIANHILL ROAD VIA CAVERSHAM ROAD, M19, QUARRY ROAD TO VARSITY DRIVE.
STEVE BIKO ROAD
START STEVE BIKO ROAD VIA KING DINIZULU ROAD, N3, RICHMOND ROAD TO MARIANHILL ROAD. RETURN TRIP MARINHILL ROAD VIA RICHMOND ROAD, N3, KING DINIZULU ROAD TO STEVE BIKO ROAD.
DUNCAN BARRET ROAD
START DUNCAN BARRET ROAD VIA BALFOUR ROAD, SANDERSON STREET, JOSIAH GUMEDE ROAD, CAVERSHAM STREET TO MARIANHILL ROAD. RETURN MARIANHILL ROAD, CAVERSHAM ROAD, JOSIAH GUMEDE ROAD, SANDERSON STREET, BALFOUR ROAD TO DUNCAN BARRET ROAD.
TRIO PLACE
START TRIO PLACE, VIA BURO CRESCENT, N3, RICHMOND ROAD TO MARIANHILL ROAD. RETURN TRIP MARIANHILL ROAD, RICHMOND ROAD, N3, BURO CRESCENT TO TRIO PLACE.
NATIONALLY
FROM UNIVERSITY TO TRAVEL NATIONALLY FOR SPECIAL EVENTS WITHIN SOUTH AFRICA.



transport

Department:
Transport
Province of KwaZulu-Natal

GAZETTE

LGKZNG20-2023-AUG

REGION: ALL

1)	Application Number: APP0160449	2)	Gazette Number: LGKZNG20-2023-AUG
3)	Applicant: IKHWEZI BUS SERVICE (PTY) LTD ID NO. 1957/001045/07 Association: NOT AVAILABLE	4)	Applicant Address: ERF 4056 RESERVOIR HILLS DURBAN 4091
5)	Existing Licence Holder: NOT APPLICABLE ID NO. NOT APPLICABLE	6)	Existing Licence Holder Address: NOT APPLICABLE
7)	Type of application: NEW OPERATING LICENCE	8)	Operating Licence Number: NOTAVAILABLE
9)	Vehicle Type: OTHER	10)	1 X 0 (SEATED)
11)	Region: ETHEKWENI AND ILEMBE		
12.1	<p>KZPRERC2850538 - VARIOUS BUS ROUTES FOR IKHWEZI BUS SERVICES.</p> <p>ASMA COURT HEAD SOUTHEAST ON CRAIGHEAD PLACE TOWARD ROLAND CHAPMAN DRIVE TURN LEFT ONTO ROLAND CHAPMAN DRIVE, AT THE ROUNDABOUT, TAKE THE 3RD EXIT ONTO BLAMEY ROAD TURN LEFT TO MERGE ONTO M4 TOWARD CITY CENTRE, MERGE ONTO M4 FOLLOW M4 TO M L SULTAN ROAD IN GREYVILLE, BEREA CONTINUE STRAIGHT TO STAY ON M4 TURN LEFT ONTO ANTON LEMBEDE STREET / M4 (SIGNS FOR SMITH STREET/N3/PIETERMARITZBURG) CONTINUE STRAIGHT TO STAY ON ANTON LEMBEDE STREET /M4, USE THE RIGHT 2 LANES TO TURN RIGHT ONTO JULIUS NYERERE STREET /M4/R102 CONTINUE STRAIGHT ONTO M L SULTAN ROAD.</p> <p>PENTING PROPERTIES DAVID WEBSTER HEAD WEST ON DAVID WEBSTER STREET/M4/R102 TOWARD DR YUSUF DADOO STREET USE THE 2ND FROM THE LEFT LANE TO STAY ON DAVID WEBSTER STREET/M4/R102 USE THE RIGHT LANE TO TURN SLIGHTLY RIGHT ONTO DAVID WEBSTER STREET USE THE 2ND FROM THE RIGHT LANE TO TURN RIGHT AT THE 2ND CROSS STREET ONTO JULIUS NYERERE STREET/M4/R102 CONTINUE STRAIGHT ONTO M L SULTAN ROAD.</p> <p>HLELO PROPERTIES HEAD EAST ON MAUD MFUSI STREET TOWARD JOSEPH NDULI STREET TURN LEFT AT THE 1ST CROSS STREET ONTO JOSEPH NDULI STREET TURN LEFT ONTO ANTON LEMBEDE STREET CONTINUE STRAIGHT ONTO ANTON LEMBEDE STREET/M4 USE THE RIGHT 2 LANES TO TURN RIGHT ONTO JULIUS NYERERE STREET/M4/R102 CONTINUE STRAIGHT ONTO M L SULTAN ROAD.</p> <p>LAVINO/ VALLEY VIEW HEAD EAST ON BANFIELD CRESCENT/VALLEY VIEW ROAD TOWARD IMESON ROAD TURN RIGHT ONTO EARL HAIG ROAD CONTINUE ONTO SPRINGFIELD ROAD/M17 TURN LEFT AT OVERPORT DRIVE CONTINUE ONTO JOHN ZIKHALI ROAD TURN RIGHT ONTO MARKET ROAD, M L SULTAN ROAD WILL BE ON THE LEFT.</p> <p>MANTON, AWAMI, DOLPHIN, MAVOVO HEAD NORTHEAST ON MOUNTBATTEN DRIVE TOWARD RIDDICK AVENUE, CONTINUE ONTO QUARRY ROAD TURN RIGHT ONTO O'FLAHERTY ROAD CONTINUE ONTO SHENFIELD PLACE, CONTINUE ONTO CLARE ROAD, CONTINUE STRAIGHT ONTO RANDES ROAD CONTINUE ON N3. DRIVE TO M L SULTAN ROAD IN GREYVILLE.</p> <p>KIFT PROPERTIES HEAD NORTHEAST ON CAMBRIDGE AVENUE TOWARD ELY ROAD, TURN LEFT ONTO HANNAH ROAD TURN RIGHT AT THE 1ST CROSS STREET ONTO UMBILO ROAD/R102 USE THE RIGHT 2 LANES TO TURN SLIGHTLY RIGHT ONTO MAGWAZA MAPHALALA STREET/R102 SLIGHT LEFT ONTO MAGWAZA MAPHALALA STREET, TURN LEFT ONTO KING DINUZULU ROAD/KING DINUZULU ROAD N TURN RIGHT ONTO BOTANIC GARDENS ROAD USE THE RIGHT 2 LANES TO TURN RIGHT ONTO CHRIS NTULI ROAD USE THE LEFT 2 LANES TO TURN LEFT ONTO M L SULTAN ROAD.</p> <p>CONCOST, PHILHAVEN, VILLA & WEINEMOORE HEAD SOUTHEAST ON CHE GUEVARA ROAD TOWARD CANTERBURY GROVE, TURN LEFT ONTO UMBILO ROAD CONTINUE ONTO LANCERS ROAD USE ANY LANE TO TURN LEFT ONTO JULIUS NYERERE STREET/M4/R102 CONTINUE STRAIGHT ONTO M L SULTAN ROAD</p> <p>PEARL STAR TAKE SHEPSTONE STREET TO BAY TERRACE IN SOUTH BEACH HEAD SOUTHEAST ON MAHATMA GANDHI ROAD TURN RIGHT ONTO BELL STREET, BELL STREET TURNS RIGHT AND BECOMES SHEPSTONE STREET, DRIVE FROM MARGARET MNCADI AVENUE TO DURBAN CENTRAL USE THE LEFT 2 LANES TO TURN LEFT ONTO BAY TERRACE, USE THE LEFT 3 LANES TO TURN SLIGHTLY LEFT ONTO MARGARET MNCADI AVENUE, FOLLOW JOE SLOVO STREET TO INGCUCU ROAD/R102 FOLLOW INGCUCU ROAD TO CARLISLE STREET TURN RIGHT ONTO M L SULTAN ROAD.</p> <p>TRITION TAKE MAY STREET TO EPSOM ROAD HEAD SOUTH ON MAY STREET TOWARD FIRST AVENUE TURN LEFT AT THE 1ST CROSS STREET ONTO FIRST AVENUE CONTINUE ON EPSOM ROAD, TAKE INGCUCU ROAD TO CARLISLE STREET IN DURBAN CENTRAL, DURBAN TURN LEFT ONTO EPSOM ROAD USE THE RIGHT LANE TO TURN SLIGHTLY RIGHT ONTO UMGENI ROAD/R102 TURN RIGHT ONTO CHARLOTTE MAXEKE STREET, TURN RIGHT ONTO INGCUCU ROAD/R102 CONTINUE STRAIGHT ONTO INGCUCU ROAD, TURN LEFT ONTO CARLISLE STREET, TURN RIGHT ONTO M L SULTAN ROAD.</p> <p>ALPINE & MEDINA CONTINUE TO FELIX DLAMINI ROAD/M10, HEAD NORTHEAST, TURN RIGHT TOWARD FELIX DLAMINI ROAD/M10 TAKE M17, STEPHEN DLAMINI ROAD AND JOHN ZIKHALI ROAD TO M L SULTAN ROAD IN GREYVILLE, TURN LEFT ONTO FELIX DLAMINI ROAD/M10, TURN RIGHT ONTO HENDRY ROAD/M17, TURN RIGHT ONTO EARL HAIG ROAD/M17 TURN RIGHT ONTO STEPHEN DLAMINI ROAD TURN LEFT AT OVERPORT DRIVE CONTINUE ONTO JOHN ZIKHALI ROAD TURN RIGHT ONTO MARKET ROAD.</p> <p>MASOBIYA HEAD WEST ON MASOBIYA MDLULI STREET TOWARD ROY ROAD/SHEPSTONE STREET CONTINUE ON SHEPSTONE STREET TAKE BRAM FISCHER ROAD TO CARLISLE STREET IN DURBAN CENTRAL TURN RIGHT ONTO ROY ROAD/SHEPSTONE STREET USE THE LEFT 2 LANES TO TURN LEFT ONTO BRAM FISCHER ROAD CONTINUE ONTO DAVID WEBSTER STREET/M4/R102 USE THE 2ND FROM THE RIGHT LANE TO TURN RIGHT ONTO JOE SLOVO STREET CONTINUE ONTO INGCUCU ROAD/R102 CONTINUE STRAIGHT ONTO INGCUCU ROAD TURN LEFT ONTO CARLISLE STREET TURN RIGHT ONTO M L SULTAN ROAD.</p> <p>URBAN VIEW / EMERALD HEAD NORTHWEST ON INGCUCU ROAD/R102 TOWARD CHARLOTTE MAXEKE STREET CONTINUE STRAIGHT ONTO INGCUCU ROAD TURN LEFT ONTO CARLISLE STREET TURN RIGHT ONTO M L SULTAN ROAD.</p> <p>SMITH STREET HEAD WEST ON ANTON LEMBEDE STREET TOWARD JOE SLOVO STREET USE THE RIGHT 2 LANES TO TURN RIGHT AT THE 1ST CROSS STREET ONTO JOE SLOVO STREET CONTINUE ONTO INGCUCU ROAD/R102 CONTINUE STRAIGHT ONTO INGCUCU ROAD TURN LEFT ONTO CARLISLE STREET TURN RIGHT ONTO M L SULTAN ROAD.</p> <p>BLENHAM, MASONIC, JEWITTS TAKE PRINCE STREET TO BAY TERRACE HEAD NORTHWEST ON PRINCE STREET TOWARD MASONIC ROAD TURN LEFT ONTO RUTHERFORD STREET, DRIVE FROM MARGARET MNCADI AVENUE TO DURBAN CENTRAL CONTINUE ONTO BAY TERRACE USE THE LEFT 3 LANES TO TURN SLIGHTLY LEFT ONTO MARGARET MNCADI AVENUE, FOLLOW JOE SLOVO STREET TO INGCUCU ROAD/R102 USE THE RIGHT 2 LANES TO TURN SLIGHTLY RIGHT TOWARD JOE SLOVO STREET CONTINUE ONTO JOE SLOVO STREET FOLLOW INGCUCU ROAD TO CARLISLE STREET CONTINUE ONTO INGCUCU ROAD/R102 CONTINUE STRAIGHT ONTO INGCUCU ROAD TURN LEFT ONTO CARLISLE STREET TURN RIGHT ONTO M L SULTAN ROAD.</p> <p>CITY CABIN, MAZEPPA DRIVE FROM BAY TERRACE AND MARGARET MNCADI AVENUE TO DURBAN CENTRAL HEAD EAST ON DR LANGALIBALELE DUBE STREET TOWARD ROBIN LANE, TURN RIGHT ONTO MORGE LANE TURN RIGHT ONTO BAY TERRACE USE THE LEFT 3 LANES TO TURN SLIGHTLY LEFT ONTO MARGARET MNCADI AVENUE FOLLOW JOE SLOVO STREET TO INGCUCU ROAD/R102 USE THE RIGHT 2 LANES TO TURN SLIGHTLY RIGHT TOWARD JOE SLOVO STREET CONTINUE ONTO JOE SLOVO STREET FOLLOW INGCUCU ROAD TO CARLISLE STREET CONTINUE ONTO INGCUCU ROAD/R102 CONTINUE STRAIGHT ONTO INGCUCU ROAD TURN LEFT ONTO CARLISLE STREET TURN RIGHT ONTO M L SULTAN ROAD.</p> <p>STERLING HEAD WEST ON CARLISLE ST TOWARD CROSS STREET TURN RIGHT ONTO M L SULTAN ROAD.</p> <p>RENAISSANCE HEAD WEST ON MAUD MFUSI STREET TOWARD LELLOS PASSAGE TURN RIGHT ONTO JOSEPH NDULI STREET TURN LEFT ONTO ANTON LEMBEDE</p>		



transport

Department:
Transport
Province of KwaZulu-Natal

GAZETTE

LGKZNG20-2023-AUG

REGION: ALL

STREET CONTINUE STRAIGHT ONTO ANTON LEMBEDE STREET/M4 USE THE RIGHT 2 LANES TO TURN RIGHT ONTO JULIUS NYERERE STREET/M4/R102 CONTINUE STRAIGHT ONTO M L SULTAN ROAD.

505 ANTON LEMBEDE

HEAD WEST ON ANTON LEMBEDE STREET TOWARD ALEXANDRA STREET CONTINUE STRAIGHT ONTO ANTON LEMBEDE STREET/M4 USE THE RIGHT 2 LANES TO TURN RIGHT ONTO JULIUS NYERERE STREET/M4/R102 CONTINUE STRAIGHT ONTO M L SULTAN ROAD.

JOE SLOVO

HEAD NORTH ON JOE SLOVO ST TOWARD DENIS HURLEY STREET CONTINUE ONTO INGCUCE ROAD/R102 CONTINUE STRAIGHT ONTO INGCUCE ROAD TURN LEFT ONTO CARLISLE STREET TURN RIGHT ONTO M L SULTAN ROAD.

EMDUBANI

HEAD NORTH ON STALWART SIMELANE STREET/M4 TOWARD KINGSMEAD WAY TURN LEFT ONTO KINGSMEAD WAY CONTINUE ON MASABALALA YENGWA AVENUE/M12, TAKE M4 AND INGCUCE ROAD TO CARLISLE STREET IN DURBAN CENTRAL TURN LEFT ONTO MASABALALA YENGWA AVENUE/M12 CONTINUE ONTO WALNUT ROAD USE THE RIGHT 2 LANES TO TURN RIGHT ONTO BRAM FISCHER ROAD/M4 USE THE 2ND FROM THE RIGHT LANE TO TURN RIGHT ONTO JOE SLOVO STREET CONTINUE ONTO INGCUCE ROAD/R102 CONTINUE STRAIGHT ONTO INGCUCE ROAD TURN LEFT ONTO CARLISLE STREET TURN RIGHT ONTO M L SULTAN ROAD

ST GERAN

TAKE LOCKSLEY DR TO JAN SMUTS HWY/KING CETHSWAYO HIGHWAY IN SHERWOOD, DURBAN HEAD SOUTHWEST ON RIPPOON ROAD TOWARD BAZLEY AVENUE CONTINUE ONTO LOCKSLEY DRIVE TAKE N3 TO CHRIS NTULI ROAD IN BEREA. EXIT FROM N3 TURN LEFT ONTO JAN SMUTS HIGHWAY/KING CETHSWAYO HIGHWAY USE THE LEFT LANE TO MERGE ONTO N3 VIA THE RAMP TO CITY/STAD, EXIT ONTO CHRIS NTULI ROAD, DRIVE TO M L SULTAN ROAD IN GREYVILLE, MERGE ONTO CHRIS NTULI ROAD, USE THE LEFT 2 LANES TO TURN LEFT ONTO M L SULTAN ROAD.

RIDE MZANZI, BIG GULF, HOFFMAN

GET ON N3 IN ASHLEY FROM RICHMOND ROAD/M1 HEAD SOUTHEAST TOWARD STOCKVILLE ROAD TURN LEFT ONTO STOCKVILLE ROAD TURN LEFT AT THE 1ST CROSS STREET ONTO RICHMOND ROAD/M1 USE THE RIGHT 2 LANES TO TURN RIGHT TO MERGE ONTO N3 TOWARD DURBAN, FOLLOW N3 TO CHRIS NTULI ROAD IN BEREA, EXIT FROM N3, MERGE ONTO N3 KEEP RIGHT TO STAY ON N3, EXIT ONTO CHRIS NTULI ROAD DRIVE TO M L SULTAN ROAD IN GREYVILLE, MERGE ONTO CHRIS NTULI ROAD USE THE LEFT 2 LANES TO TURN LEFT ONTO M L SULTAN ROAD.

HENWOOD 7TH AVE

HEAD SOUTHWEST ON SEVENTH AVENUE TOWARD MITCHELL CRESCENT, TURN RIGHT AT THE 1ST CROSS STREET ONTO MITCHELL CRESCENT, TURN LEFT ONTO AVONDALE ROAD, TURN LEFT ONTO JOHN ZIKHALI ROAD, TURN RIGHT ONTO MARKET ROAD, M L SULTAN WILL BE ON THE LEFT.

GREENWOOD PARK

TAKE PARK STATION ROAD AND MIMOSA ROAD TO CHRIS HANI ROAD/R102 IN GREENWOOD PARK HEAD NORTHEAST ON SANDERSON PLACE TOWARD PARK STATION ROAD TURN RIGHT ONTO PARK STATION ROAD SLIGHT RIGHT ONTO MIMOSA ROAD FOLLOW R102 TO SANDILE THUSI ROAD/M17 IN GREYVILLE, BEREA TURN RIGHT ONTO CHRIS HANI ROAD/R102 CONTINUE STRAIGHT TO STAY ON CHRIS HANI ROAD/R102 KEEP LEFT TO CONTINUE ON UMGENI ROAD/R102 CONTINUE ON SANDILE THUSI ROAD/M17. TAKE GLADYS MANZI ROAD TO M L SULTAN ROAD TURN RIGHT ONTO SANDILE THUSI ROAD/M17 TURN LEFT ONTO LILIAN NGOYI ROAD CONTINUE ONTO STREET MARYS AVENUE AT THE ROUNDABOUT, TAKE THE 2ND EXIT ONTO GLADYS MANZI ROAD TURN LEFT ONTO MARKET ROAD.

INDATSHANA

HEAD NORTH ON JOSEPH NDULI STREET TOWARD N3, USE THE 2ND FROM THE LEFT LANE TO TURN LEFT ONTO DAVID WEBSTER STREET/M4/R102 USE THE RIGHT LANE TO TURN SLIGHTLY RIGHT ONTO DAVID WEBSTER STREET, USE THE 2ND FROM THE RIGHT LANE TO TURN RIGHT AT THE 2ND CROSS STREET ONTO JULIUS NYERERE STREET/M4/R102 CONTINUE STRAIGHT ONTO M L SULTAN ROAD.

ABC CHAMBERS

HEAD NORTH ON JOE SLOVO STREET TOWARD DR PIXLEY KASEME STREET CONTINUE ONTO INGCUCE ROAD/R102 CONTINUE STRAIGHT ONTO INGCUCE ROAD, TURN LEFT ONTO CARLISLE STREET, TURN RIGHT ONTO M L SULTAN ROAD.

RWZ PROPS

HEAD EAST ON ISMAIL C MEER STREET TOWARD INGCUCE ROAD, TURN LEFT AT THE 1ST CROSS STREET ONTO INGCUCE ROAD, TURN LEFT ONTO CARLISLE STREET, TURN RIGHT ONTO M L SULTAN ROAD.

MC ARTHUR

HEAD EAST ON MAUD MFUSI STREET TOWARD JOSEPH NDULI STREET, TURN LEFT AT THE 1ST CROSS STREET ONTO JOSEPH NDULI STREET, SLIGHT LEFT TO STAY ON JOSEPH NDULI STREET, USE THE LEFT LANE TO TURN RIGHT ONTO JOHANNES NKOSI STREET/M4/R102 TURN LEFT ONTO CROSS STREET, TURN LEFT ONTO CARLISLE STREET TURN RIGHT ONTO M L SULTAN ROAD.

DAVERNPORT

HEAD NORTHEAST ON YORK AVE TOWARD CLARK ROAD, TURN LEFT ONTO CLARK ROAD, TURN RIGHT ONTO CLEAVER ROAD CONTINUE ONTO BOTANIC GARDENS ROAD, USE THE RIGHT 2 LANES TO TURN RIGHT ONTO CHRIS NTULI ROAD USE THE LEFT 2 LANES TO TURN LEFT ONTO M L SULTAN ROAD.

SHERWOOD

TAKE HUGO ROAD AND RANGLES ROAD TO N3 HEAD SOUTHEAST ON HUGO ROAD TOWARD EVERTON ROAD, TURN RIGHT ONTO EVERTON ROAD TURN RIGHT ONTO WATERFALL ROAD TURN LEFT ONTO RANGLES ROAD, FOLLOW N3 TO CHRIS NTULI ROAD, EXIT FROM N3, MERGE ONTO N3, EXIT ONTO CHRIS NTULI ROAD, DRIVE TO M L SULTAN ROAD IN GREYVILLE, MERGE ONTO CHRIS NTULI ROAD, USE THE LEFT 2 LANES TO TURN LEFT ONTO M L SULTAN ROAD.

BAYSIDE

HEAD WEST ON MONTY NAICKER ROAD TOWARD MARK LANE TURN RIGHT ONTO JOE SLOVO STREET, CONTINUE ONTO INGCUCE ROAD/R102 CONTINUE STRAIGHT ONTO INGCUCE ROAD, TURN LEFT ONTO CARLISLE STREET, TURN RIGHT ONTO M L SULTAN ROAD.

ROYAL O'FLAHERTY

HEAD SOUTH ON O'FLAHERTY ROAD TOWARD HULSTON ROAD, CONTINUE ONTO SHENFIELD PLACE, CONTINUE ONTO CLARE ROAD, CONTINUE STRAIGHT ONTO RANGLES ROAD, CONTINUE ON N3, DRIVE TO M L SULTAN ROAD IN GREYVILLE.

TRIO, MVILA, MBONAMBI, BRAZILIA, DR ZWANE

FOLLOW BARTLE ROAD AND STELLAWOOD ROAD TO UMBILO ROAD/R102 HEAD SOUTHEAST ON PROSPECT ROAD TOWARD BARTLE ROAD TURN LEFT ONTO BARTLE ROAD, TURN RIGHT ONTO STELLAWOOD ROAD, TURN LEFT ONTO UMBILO ROAD/R102, CONTINUE ON UMBILO ROAD TO GREYVILLE CONTINUE STRAIGHT ONTO UMBILO ROAD CONTINUE ONTO LANCERS ROAD, USE ANY LANE TO TURN LEFT ONTO JULIUS NYERERE STREET/M4/R102 CONTINUE STRAIGHT ONTO M L SULTAN ROAD.

UNICITY

TAKE SHEPSTONE STREET AND BRAM FISCHER ROAD TO CARLISLE STREET IN DURBAN CENTRAL HEAD EAST ON DR PIXLEY KASEME STREET TOWARD FAREWELL ROAD/SHEPSTONE STREET TURN LEFT AT THE 1ST CROSS STREET ONTO FAREWELL ROAD/SHEPSTONE STREET USE THE LEFT 2 LANES TO TURN LEFT ONTO BRAM FISCHER ROAD CONTINUE ONTO DAVID WEBSTER STREET/M4/R102 USE THE 2ND FROM THE RIGHT LANE TO TURN RIGHT ONTO JOE SLOVO STREET CONTINUE ONTO INGCUCE ROAD/R102 CONTINUE STRAIGHT ONTO INGCUCE ROAD, TURN LEFT ONTO CARLISLE STREET, TURN RIGHT ONTO M L SULTAN ROAD.

KINGSTON RES

TAKE DIAKONIA AVENUE TO MAYDON ROAD IN ALBERT PARK HEAD SOUTH ON PARK STREET TOWARD COLLEGE LANE TURN RIGHT ONTO DIAKONIA AVENUE FOLLOW SYDNEY ROAD/R102 AND RICK TURNER ROAD TO MAZISI KUNENE ROAD IN BEREA CONTINUE ONTO MAYDON ROAD TURN RIGHT ONTO MARGARET MNCADI AVENUE CONTINUE ONTO CHE GUEVARA ROAD USE THE LEFT 2 LANES TO TURN LEFT ONTO SYDNEY ROAD/R102 TURN RIGHT ONTO RICK TURNER ROAD TURN RIGHT ONTO MAZISI KUNENE ROAD.

SAN SABIL & ADDINGTON

TAKE SHEPSTONE STREET TO BAY TERRACE HEAD SOUTHWEST ON MASONIC ROAD TOWARD MAHATMA GANDHI ROAD, TURN LEFT ONTO MAHATMA GANDHI ROAD, TURN RIGHT ONTO SHEPSTONE STREET FOLLOW MARGARET MNCADI AVENUE, SYDNEY ROAD/R102 AND RICK TURNER ROAD TO MAZISI KUNENE ROAD IN BEREA USE THE LEFT 2 LANES TO TURN LEFT ONTO BAY TERRACE, USE THE LEFT 3 LANES TO TURN SLIGHTLY LEFT ONTO MARGARET MNCADI AVENUE, KEEP RIGHT TO STAY ON MARGARET MNCADI AVENUE, CONTINUE ONTO CHE GUEVARA ROAD USE THE LEFT 2 LANES TO TURN LEFT ONTO SYDNEY ROAD/R102, TURN RIGHT ONTO RICK TURNER ROAD, TURN RIGHT ONTO MAZISI KUNENE ROAD.

LANDMARK & HERMITAGE

TAKE SHEPSTONE STREET, BRAM FISCHER ROAD, DAVID WEBSTER STREET/M4/R102, N3, ... AND PRINCESS ALICE AVENUE TO MAZISI KUNENE ROAD IN BEREA, HEAD EAST ON WEST STREET TOWARD FAREWELL ROAD/SHEPSTONE STREET, TURN LEFT AT THE 1ST CROSS STREET ONTO FAREWELL ROAD/SHEPSTONE STREET USE THE LEFT 2 LANES TO TURN LEFT ONTO BRAM FISCHER ROAD CONTINUE ONTO DAVID WEBSTER STREET/M4/R102, KEEP RIGHT TO STAY ON DAVID WEBSTER STREET/M4/R102, USE ANY LANE TO MERGE ONTO N3 VIA THE RAMP TO PIETERMARITZBURG TAKE EXIT 3 TOWARD BEREA ROAD (S)/M13, MERGE ONTO KING DINUZULU ROAD/KING DINUZULU ROAD, USE THE LEFT LANE TO STAY ON KING DINUZULU ROAD/KING DINUZULU ROAD N, TURN LEFT ONTO MAZISI KUNENE ROAD, SLIGHT LEFT ONTO LAMONT ROAD, CONTINUE ONTO PRINCESS ALICE



transport

Department:
Transport
Province of KwaZulu-Natal

GAZETTE

LGKZNG20-2023-AUG

REGION: ALL

AVENUE, TURN RIGHT ONTO RICK TURNER ROAD, TURN RIGHT ONTO MAZISI KUNENE ROAD.

340 UMBILO & ESCOMBE

HEAD NORTHEAST ON UMBILO ROAD TOWARD ALAN PATON ROAD, DESTINATION WILL BE ON THE RIGHT

29 UMBILO ROAD

HEAD NORTHEAST ON UMBILO ROAD TOWARD KING DINUZULU ROAD/KING DINUZULU ROAD, TURN LEFT AT THE 1ST CROSS STREET ONTO KING DINUZULU ROAD, TURN LEFT ONTO CLEAVER ROAD CONTINUE ONTO BULWER ROAD, CONTINUE ONTO ZK MATHEWS ROAD, TURN RIGHT ONTO RICK TURNER ROAD, TURN RIGHT ONTO MAZISI KUNENE ROAD.

98 UMBILO & BEREA COVE

HEAD NORTHEAST ON UMBILO ROAD TOWARD CHE GUEVARA ROAD, TURN LEFT ONTO KING DINUZULU ROAD, DESTINATION WILL BE ON THE LEFT.

155 KING DINUZULU ROAD (SOUTH) BULWER, BEREA, 4083

HEAD NORTHWEST ON KING DINUZULU ROAD TOWARD CANTERBURY GROVE, TURN LEFT ONTO CLEAVER ROAD CONTINUE ONTO BULWER ROAD, CONTINUE ONTO ZK MATHEWS ROAD, TURN RIGHT ONTO RICK TURNER ROAD, TURN RIGHT ONTO MAZISI KUNENE ROAD.

ENTERPRISE

HEAD NORTHEAST ON SAMORA MACHEL STREET TOWARD SAMORA MACHEL STREET, FOLLOW M4 AND R102 TO RICK TURNER ROAD IN CONGELA, TURN LEFT ONTO BRAM FISCHER ROAD/M4, USE THE LEFT LANE TO CONTINUE ON DAVID WEBSTER STREET/M4/R102, CONTINUE STRAIGHT ONTO MARKET STREET/M4/R102, USE THE RIGHT 2 LANES TO TURN SLIGHTLY RIGHT ONTO MARKET STREET/R102 USE THE MIDDLE LANE TO TURN RIGHT ONTO ANTON LEMBEDE STREET/M4/R102 USE THE LEFT LANES TO TURN SLIGHTLY LEFT ONTO SYDNEY ROAD/R102, FOLLOW RICK TURNER ROAD TO MAZISI KUNENE ROAD IN BEREA, TURN RIGHT ONTO RICK TURNER ROAD, TURN RIGHT ONTO MAZISI KUNENE ROAD.

WESTPARK

HEAD NORTHEAST ON WEST ROAD TOWARD CRESCENT STREET SHARP LEFT ONTO CRESCENT STREET, TURN LEFT ONTO FELIX DLAMINI ROAD/M10, USE THE RIGHT 2 LANES TO TURN RIGHT ONTO JAN SMUTS HIGHWAY/KING CETSHWAYO HIGHWAY/M10, SLIGHT LEFT ONTO VUSI MZIMELA ROAD/M10, TURN LEFT ONTO RICK TURNER ROAD, TURN LEFT ONTO MAZISI KUNENE ROAD.

RESERVOIR HEIGHTS

HEAD SOUTHWEST ON HALPIN AVENUE TOWARD DUNKELD ROAD/MOUNTBATTEN DRIVE, CONTINUE ON MOUNTBATTEN DRIVE, TAKE N2 AND VUSI MZIMELA ROAD/M10 TO MAZISI KUNENE ROAD IN BEREA, SHARP LEFT ONTO DUNKELD ROAD/MOUNTBATTEN DRIVE, USE ANY LANE TO TURN LEFT TO MERGE ONTO M19, TURN RIGHT, TAKE THE RAMP ONTO N2, TAKE EXIT 161 TOWARD SOLOMON MAHLANGU DRIVE/M7, USE THE LEFT 2 LANES TO TURN LEFT ONTO SOLOMON MAHLANGU DRIVE/M7 (SIGNS FOR BLUFF/EDWIN SWALES V C DRIVE), TURN LEFT ONTO BELLAIR ROAD/VUSI MZIMELA ROAD/M10, TURN RIGHT ONTO RICK TURNER ROAD, TURN LEFT ONTO MAZISI KUNENE ROAD.

ACUTT STREET

HEAD SOUTH ON ACUTT STREET TOWARD MARGARET MNCADI AVENUE, FOLLOW MARGARET MNCADI AVENUE, SYDNEY ROAD/R102 AND RICK TURNER ROAD TO MAZISI KUNENE ROAD IN BEREA, TURN LEFT ONTO MARGARET MNCADI AVENUE, MAKE A U-TURN AT SAMORA MACHEL STREET, KEEP RIGHT TO STAY ON MARGARET MNCADI AVENUE, CONTINUE ONTO CHE GUEVARA ROAD, USE THE LEFT 2 LANES TO TURN LEFT ONTO SYDNEY ROAD/R102, TURN RIGHT ONTO RICK TURNER ROAD, TURN RIGHT ONTO MAZISI KUNENE ROAD.

CAMDEN

HEAD NORTH ON CAMDEN AVENUE TOWARD CLARK ROAD, TURN LEFT ONTO CLARK ROAD, TURN LEFT ONTO MAZISI KUNENE ROAD, SLIGHT LEFT ONTO LAMONT ROAD, CONTINUE ONTO PRINCESS ALICE AVENUE, TURN RIGHT ONTO RICK TURNER ROAD, TURN RIGHT ONTO MAZISI KUNENE ROAD.

KINROSS

HEAD NORTH ON PERCY OSBORN ROAD TOWARD INNES ROAD, FOLLOW INNES ROAD AND MUSGRAVE ROAD TO LENA AHRENS ROAD IN BULWER, TURN LEFT ONTO LENA AHRENS ROAD, TURN RIGHT ONTO RICK TURNER ROAD, TURN RIGHT ONTO MAZISI KUNENE ROAD.

ASPARA

TAKE INGCUCE ROAD TO DAVID WEBSTER STREET/M4/R102, HEAD EAST ON BERTHA MKHIZE STREET TOWARD INGCUCE ROAD, TURN LEFT AT THE 1ST CROSS STREET ONTO INGCUCE ROAD, TAKE N3, MAZISI KUNENE ROAD AND PRINCESS ALICE AVENUE TO MAZISI KUNENE ROAD IN BEREA, TURN LEFT ONTO DAVID WEBSTER STREET/M4/R102, KEEP RIGHT TO STAY ON DAVID WEBSTER STREET/M4/R102, USE ANY LANE TO MERGE ONTO N3 VIA THE RAMP TO PIETERMARITZBURG, TAKE EXIT 3 TOWARD BEREA ROAD (S)/M13, MERGE ONTO KING DINUZULU ROAD/KING DINUZULU ROAD N, USE THE LEFT LANE TO STAY ON KING DINUZULU ROAD/KING DINUZULU ROAD, TURN LEFT ONTO MAZISI KUNENE ROAD, SLIGHT LEFT ONTO LAMONT ROAD, CONTINUE ONTO PRINCESS ALICE AVENUE, TURN RIGHT ONTO RICK TURNER ROAD, TURN RIGHT ONTO MAZISI KUNENE ROAD.

VICTORIA

TAKE INGCUCE ROAD TO DAVID WEBSTER STREET/M4/R102, HEAD EAST ON BERTHA MKHIZE STREET TOWARD INGCUCE ROAD, TURN LEFT AT THE 1ST CROSS STREET ONTO INGCUCE ROAD, TAKE N3, MAZISI KUNENE ROAD AND PRINCESS ALICE AVENUE TO MAZISI KUNENE ROAD IN BEREA, TURN LEFT ONTO DAVID WEBSTER STREET/M4/R102, KEEP RIGHT TO STAY ON DAVID WEBSTER STREET/M4/R102, USE ANY LANE TO MERGE ONTO N3 VIA THE RAMP TO PIETERMARITZBURG, TAKE EXIT 3 TOWARD BEREA ROAD (S)/M13, MERGE ONTO KING DINUZULU ROAD/KING DINUZULU ROAD N, USE THE LEFT LANE TO STAY ON KING DINUZULU ROAD/KING DINUZULU ROAD, TURN LEFT ONTO MAZISI KUNENE ROAD, SLIGHT LEFT ONTO LAMONT ROAD, CONTINUE ONTO PRINCESS ALICE AVENUE, TURN RIGHT ONTO RICK TURNER ROAD, TURN RIGHT ONTO MAZISI KUNENE ROAD.

MAYVILLE & ALCOCK

HEAD NORTHWEST ON CHARLES STRACHAN ROAD TOWARD JAN SMUTS HIGHWAY/KING CETSHWAYO HIGHWAY, SHARP RIGHT ONTO JAN SMUTS HIGHWAY/KING CETSHWAYO HIGHWAY, TURN LEFT ONTO ROBINSON PLACE, TURN LEFT ONTO ALCOCK CRESCENT.

ALCOCK CRESCENT, MUSGRAVE, BEREA, 4001

TAKE ALCOCK CRESCENT TO JAN SMUTS HIGHWAY/KING CETSHWAYO HIGHWAY, TAKE MARY THIPHE STREET AND RICK TURNER ROAD TO MAZISI KUNENE ROAD, TURN LEFT ONTO MAZISI KUNENE ROAD.

GREENFIELDS

HEAD SOUTH ON RANGLES ROAD TOWARD MOSES KOTANE ROAD, KEEP RIGHT TO CONTINUE ON WATERFALL ROAD, TURN LEFT ONTO JAN SMUTS HIGHWAY/KING CETSHWAYO HIGHWAY/M10, TURN RIGHT ONTO VUSI MZIMELA ROAD/M10, TURN LEFT ONTO RICK TURNER ROAD, TURN LEFT ONTO MAZISI KUNENE ROAD.

SEABOARD

TAKE MARGARET MNCADI AVENUE, SYDNEY ROAD/R102 AND RICK TURNER ROAD TO MAZISI KUNENE ROAD IN BEREA, HEAD SOUTH ON MAHATMA GANDHI ROAD TOWARD TYZACK STREET, USE THE RIGHT 2 LANES TO TURN RIGHT ONTO ANTON LEMBEDE STREET, TURN LEFT ONTO CATO STREET, USE THE LEFT 2 LANES TO TURN RIGHT ONTO BAY TERRACE, USE THE LEFT 3 LANES TO TURN SLIGHTLY LEFT ONTO MARGARET MNCADI AVENUE, KEEP RIGHT TO STAY ON MARGARET MNCADI AVENUE, CONTINUE ONTO CHE GUEVARA ROAD, USE THE LEFT 2 LANES TO TURN LEFT ONTO SYDNEY ROAD/R102, TURN RIGHT ONTO RICK TURNER ROAD, TURN RIGHT ONTO MAZISI KUNENE ROAD.

VAUSE ROAD

HEAD SOUTHWEST ON STEPHEN DLAMINI ROAD TOWARD ST THOMAS ROAD, TURN RIGHT ONTO ST THOMAS ROAD, CONTINUE ON PETER MOKABA ROAD/PETER MOKABA RIDGE, TAKE MARY THIPHE STREET AND RICK TURNER ROAD TO MAZISI KUNENE ROAD, TURN LEFT ONTO PETER MOKABA ROAD/PETER MOKABA RIDGE, TURN RIGHT ONTO JAN SMUTS HIGHWAY/KING CETSHWAYO HIGHWAY, TURN LEFT ONTO BIDSTON ROAD, TURN RIGHT ONTO OWEN AVENUE, OWEN AVE TURN SLIGHTLY LEFT AND BECOMES MARY THIPHE STREET, TURN LEFT ONTO KALANDEN ROAD, TURN LEFT ONTO RICK TURNER ROAD, TURN LEFT ONTO MAZISI KUNENE ROAD.

DERBY

HEAD WEST ON DERBY STREET TOWARD GLADYS MANZI ROAD, TAKE BOTANIC GARDENS ROAD, BULWER ROAD, ZK MATHEWS ROAD AND RICK TURNER ROAD TO MAZISI KUNENE ROAD IN BEREA, USE ANY LANE TO TURN SLIGHTLY LEFT ONTO GLADYS MANZI ROAD/LOUISE LANE, CONTINUE ONTO JOHN ZIKHALI ROAD, TURN LEFT ONTO EDITH BENSON CRESCENT, EDITH BENSON CRESCENT TURN SLIGHTLY RIGHT AND BECOMES BOTANIC GARDENS ROAD, CONTINUE ONTO CLEAVER ROAD, CONTINUE ONTO BULWER ROAD, CONTINUE ONTO ZK MATHEWS ROAD, TURN RIGHT ONTO RICK TURNER ROAD, TURN RIGHT ONTO MAZISI KUNENE ROAD.

CARLISLE

HEAD WEST ON CARLISLE STREET TOWARD ISMAIL C MEER STREET, TURN LEFT ONTO MARKET ROAD, USE THE RIGHT 2 LANES TO TURN SLIGHTLY RIGHT ONTO MARKET STREET/R102, USE THE MIDDLE LANE TO TURN RIGHT ONTO ANTON LEMBEDE STREET/M4/R102, USE THE LEFT LANES TO TURN SLIGHTLY LEFT ONTO SYDNEY ROAD/R102, TURN RIGHT ONTO RICK TURNER ROAD, TURN RIGHT ONTO MAZISI KUNENE ROAD.

TREVOR COURT

TAKE DOON ROAD TO BLUFF ROAD IN CLAIRWOOD, DURBAN, HEAD NORTH ON BRIGHTON ROAD TOWARD WINCHELSEA AVENUE, TURN RIGHT ONTO DOON ROAD, TAKE SOLOMON MAHLANGU DRIVE/M7 AND UMBILO ROAD/R102 TO MAZISI KUNENE ROAD IN BEREA, TURN RIGHT ONTO BLUFF ROAD, USE THE LEFT 2 LANES TO TURN LEFT ONTO SOLOMON MAHLANGU DRIVE/M7, USE THE LEFT 2 LANES TO TURN LEFT ONTO THE RAMP TO UMBILO



transport

Department:
Transport
Province of KwaZulu-Natal

GAZETTE

LGKZNG20-2023-AUG

REGION: ALL

ROAD/R102, CONTINUE ONTO UMBILO ROAD/R102, TURN LEFT ONTO RICK TURNER ROAD, TURN RIGHT ONTO MAZISI KUNENE ROAD.
NEW COMPLEX
HEAD NORTHEAST ON SAVAGE STREET TOWARD GROSVENOR ROAD, TURN RIGHT ONTO GROSVENOR ROAD, TURN RIGHT ONTO RICK TURNER ROAD, TURN LEFT ONTO MAZISI KUNENE ROAD.
WAKESLEIGH
HEAD NORTHEAST ON WAKESLEIGH ROAD/M10 TOWARD CLIFFVIEW ROAD, TURN RIGHT ONTO RICK TURNER ROAD, TURN LEFT ONTO MAZISI KUNENE ROAD.
276 BRICKFIELD ROAD
HEAD SOUTH ON FELIX DLAMINI ROAD/M10 TOWARD CHERRY AVENUE, USE THE RIGHT 2 LANES TO TURN RIGHT ONTO JAN SMUTS HIGHWAY/KING CETHSWAYO HIGHWAY/M10, SLIGHT LEFT ONTO VUSI MZIMELA ROAD/M10, TURN LEFT ONTO RICK TURNER ROAD, TURN LEFT ONTO MAZISI KUNENE ROAD.
KHAYELISHA
HEAD NORTH ON SARNIA ROAD TOWARD LEEDS ROAD.
22 SARNIA ROAD, UMBILO, BEREA, 4075
HEAD NORTH ON SARNIA ROAD TOWARD UMBILO ROAD/R102, USE ANY LANE TO TURN SLIGHTLY RIGHT ONTO UMBILO ROAD/R102 USE THE RIGHT 2 LANES TO TURN SLIGHTLY RIGHT ONTO MAGWAZA MAPHALALA STREET/R102, TURN RIGHT ONTO ALAN PATON ROAD, TURN RIGHT ONTO SYDNEY ROAD/R102.
LOUIS BOTHA
HEAD NORTHEAST ON PRINCESS ALICE AVENUE, TURN RIGHT ONTO ALBERT DLOMO ROAD, TURN RIGHT ONTO ZK MATHEWS ROAD, TURN LEFT ONTO RICK TURNER ROAD, USE THE LEFT 2 LANES TO TURN LEFT ONTO UMBILO ROAD/R102.
JUNIPER RESIDENCE
TAKE PETER MOKABA ROAD/PETER MOKABA RIDGE, KING DINUZULU ROAD N AND ZK MATHEWS ROAD TO SPIHWE ZUMA AVENUE IN UMBILO, HEAD SOUTHWEST ON PETER MOKABA ROAD/PETER MOKABA RIDGE TOWARD HARTLEY ROAD, TURN LEFT ONTO KING DINUZULU ROAD N, USE THE RIGHT 2 LANES TO TURN RIGHT ONTO BOTANIC GARDENS ROAD, CONTINUE ONTO CLEAVER ROAD, CONTINUE ONTO BULWER ROAD, CONTINUE ONTO ZK MATHEWS ROAD, AT THE ROUNDABOUT, TAKE THE 1ST EXIT ONTO SPIHWE ZUMA AVENUE, TURN LEFT ONTO UMBILO ROAD/R102.
DUNSTAPLE HEIGHTS
PICK UP DUNSTAPLE HEIGHTS, 11 DUNSTAPLE CRESCENT, VIA VARSITY ROAD STOP UNIVERSITY RETURN TRIP WESTVILLE CAMPUS VIA VARSITY ROAD TO DUNSTAPLE CRESCENT, RESERVOIR HILLS.
KIES AVENUE
PICK UP KIES AVENUE, VIA HAYDEN ROAD, WHITTAKER ROAD, UMGUDULU ROAD, VARSITY ROAD STOP UNIVERSITY, RETURN TRIP UNIVERSITY VIA VARSITY DRIVE, UMGUDULU ROAD, WHITTAKER ROAD, HAYDEN ROAD TO KIES AVENUE.
UMBLO ROAD
PICK UP UMBLO ROAD, VIA LANCERS ROAD, BEREA ROAD, N3, JAN SMUTS HIGHWAY, ESSEX TERRACE, UNIVERSITY ROAD, STOP AT UNIVERSITY, RETURN TRIP UNIVERSITY ROAD, VIA ESSEX TERRACE, JAN SMUTS HIGHWAY, N3, BEREA ROAD, LANCERS ROAD TO UMBLO ROAD.
FELIX DLAMINI RD
PICK UP FELIX DLAMINI ROAD, VIA ALPINE ROAD, UMGENI ROAD, VARSITY DRIVE STOP VARSITY, RETURN TRIP VARSITY ROAD VIA UMGENI ROAD, ALPINE ROAD TO FELIX DLAMINI ROAD.
O' FLATORY ROAD
O' FLATORY ROAD VIA QUARRY ROAD TO VARSITY DRIVE STOP UNIVERSITY, RETURN UNIVERSITY VARSITY ROAD VIA QUARRY ROAD TO O' FLAHERTY ROAD.
ANTON LEMBEDE STREET
ANTON LEMBEDE STREET VIA ALLIWAL STREET, N3, JAN SMUTS HIGHWAY, ESSEX TERRACE TO VARSITY DRIVE STOP UNIVERSITY. RETURN TRIP UNIVERSITY VARSITY DRIVE VIA ESSEX TERRACE, JAN SMUTS HIGHWAY, N3, ALLIWAL STREET TO ANTON LEMBEDE STREET.
MAHATMA GANDHI STREET
MAHATMA GANDHI STREET VIA ANTON LEMBEDE STREET, N3, JAN SMUTS HIGHWAY, ESSEX TERRACE, VARSITY DRIVE TO UNIVERSITY. RETURN UNIVERSITY VARSITY DRIVE VIA ESSEX TERRACE, JAN SMUTS HIGHWAY, N3, ANTON LEMBEDE STREET TO MAHATMA GANDHI STREET.
ANTON LEMBEDE STREET
ANTON LEMBEDE STREET VIA ALLIWAL STREET, N3, JAN SMUTS HIGHWAY, ESSEX TERRACE TO VARSITY DRIVE STOP UNIVERSITY. RETURN TRIP UNIVERSITY VARSITY DRIVE VIA ESSEX TERRACE, JAN SMUTS HIGHWAY, N3, ALLIWAL STREET TO ANTON LEMBEDE STREET.
VARSITY DRIVE
START VARSITY DRIVE STOP AT UNIVERSITY. RETURN DOWN VARSITY DRIVE.
JOSEPH NDULI ROAD
START JOSEPH NDULI ROAD VIA DR YUSUFF DADDOD ROAD, DIAKONIA AVENUE, JOSEPH NTULI ROAD, N3, JAN'S SMUTS HIGHWAY, ESSEX TERRACE TO VARSITY DRIVE STOP AT UNIVERSITY. RETURN VARSITY DRIVE, ESSEX TERRACE, JAN SMUTS HIGHWAY, N3, JOSEPH NTULI, DIAKONIA AVENUE, DR YUSUFF DADDOD ROAD TO JOSEPH NDULI ROAD.
HUNT ROAD
START HUNT ROAD VIA MOORE ROAD, BEREA ROAD, N3, JAN SMUTS HIGHWAY, ESSEX TERRACE TO VARSITY DRIVE. RETURN FROM VARSITY DRIVE, VIA ESSEX TERRACE, JAN SMUTS HIGHWAY, N3, BEREA ROAD, MOORE ROAD, HUNT ROAD.
RIPPON ROAD
START RIPPON ROAD, VIA LOCKSEY DRIVE, JAN SMUTS HIGHWAY, ESSEX TERRACE TO VARSITY DRIVE. RETURN VARSITY DRIVE, ESSEX TERRACE, JAN'S SMUTS HIGHWAY, LOCKSEY DRIVE TO RIPPON ROAD.
BEATRICE STREET
START BEATRICE ST VIA N3, JAN SMUTS HIGHWAY, ESSEX TERRACE TO VARSITY DRIVE. RETURN VARSITY DRIVE VIA ESSEX TERRACE, JAN SMUTS HIGHWAY, N3 TO BEATRICE STREET.
RUTHERFORD ST
START RUTHERFORD STREET VIA, VICTORIA EMBANKMENT, JOSEPH NTULI, N3, JAN SMUTS, ESSEX TERRACE TO VARSITY DRIVE. RETURN VARSITY DRIVE VIA ESSEX TERRACE, JAN SMUTS HIGHWAY, JOSEPH NTULI, VICTORIA EMBANKMENT TO RUTHERFORD STREET.
BEREA ROAD
START BEREA ROAD, N3, JAN SMUTS HIGHWAY, ESSEX TERRACE TO VARSITY DRIVE. RETURN FROM VARSITY DRIVE, VIA ESSEX TERRACE, JAN SMUTS HIGHWAY, N3, BEREA ROAD.
HOLZNER ROAD
START HOLZNER ROAD, VIA RUDOLF ROAD, ABBOT FRANCIS ROAD TO MARIAN ROAD. RETURN FROM MARIAN ROAD VIA ABBOT FRANCIS ROAD, RUDOLF ROAD TO HOLZNER ROAD.
KINGS ROAD
START KINGS ROAD VIA CROMPTON STREET, CAVERSHAM ROAD AND FORREST ROAD TO MARIAN ROAD. RETURN MARIAN ROAD VIA FORREST ROAD, CAVERSHAM ROAD, CROMPTON STREET TO KINGS ROAD.
SCHOOL ROAD
START SCHOOL ROAD VIA JOSIAH GUMEDE STREET, CROMPTON ROAD, FORREST ROAD TO MARIANHILL ROAD. RETURN MARIANHILL ROAD VIA FORREST ROAD, CROMPTON ROAD, JOSIAH GUMED STREET TO SCHOOL ROAD.
BELLTOWER ROAD
START BELLTOWER ROAD VIA JACARANDA ROAD, NAGINA DRIVE, RICHMOND ROAD TO MARIANHILL ROAD. RETURN MARIANHILL ROAD VIA RICHMOND ROAD, NAGINA DRIVE, JACARANDA ROAD TO BELLTOWER ROAD.
MARIAN DRIVE
START MARIAN DRIVE VIA UNDERWOOD ROAD, FORREST ROAD TO MARIANHILL ROAD. RETURN MARIANHILL ROAD, FORREST ROAD, UNDERWOOD ROAD TO MARIAN DRIVE.
ANTON LEMBEDE
START ANTON LEMBEDE STREET VIA SAMORA MACHEL ROAD, PARRY ROAD, BRAM FISCHER ROAD, DAVID WEBSTER ROAD, N3, RICHMOND ROAD TO MARIANHILL ROAD. RETURN MARIANHILL ROAD, RICHMOND ROAD, N3, DAVID WEBSTER ROAD, BRAM FISCHER ROAD, PARRY ROAD, SAMORA MACHEL ROAD TO ANTON LEMBEDE ROAD.
PARRY
START PARRY ROAD, BRAM FISCHER ROAD, DAVID WEBSTER ROAD, N3, RICHMOND ROAD TO MARIANHILL ROAD. RETURN MARIANHILL ROAD, RICHMOND ROAD, N3, DAVID WEBSTER ROAD, BRAM FISCHER ROAD, PARRY ROAD.



transport

Department:
Transport
Province of KwaZulu-Natal

GAZETTE

LGKZNG20-2023-AUG

REGION: ALL

HENRY ROAD
START HENRY ROAD VIA ALPINE ROAD, N2, N3, RICHMOND ROAD TO MARIANHILL ROAD. RETURN MARIANHILL ROAD, RICHMOND ROAD, N3, N2, ALPINE ROAD, TO HENRY ROAD.
KING DINIZULU ROAD
KING DINIZULU ROAD VIA, CANTEBURY GROVE, N3, RICHMOND ROAD TO MARIANHILL ROAD. RETURN MARIANHILL ROAD VIA RICHMOND ROAD, N3, CANTEBURY ROAD, TO DINIZULU ROAD.
BEREA ROAD
START BEREA ROAD VIA DR. PILELEY KASEME STREET, N3, RICHMOND ROAD TO MARIANHILL ROAD. RETURN MARIAN HILL ROAD VIA RICHMOND ROAD, N3, PILELEY KASEME STREET, BEREA ROAD.
RANSHAW ROAD
START RANSHAW ROAD VIA UMBILO ROAD, BEREA ROAD, N3, RICHMOND ROAD, TO MARIANHILL ROAD. RETURN MARIANHILL ROAD VIA RICHMOND ROAD, N3, BEREA ROAD, UMBILO ROAD, TO RANSHAW ROAD.
WILLS ROAD
START WILLS ROAD VIA MILTON ROAD, JULIUS NYERERE ROAD, N3, RICHMOND ROAD TO MARIANHILL ROAD. RETURN MARIANHILL ROAD, VIA RICHMOND ROAD, N3, JULIUS NYERERE ROAD, MILTON ROAD TO WILLS ROAD.
DR. YUSAF DADDOO STREET
START DR. YUSAF DADDOO STREET VIA LOUISE STREET, DAVID WEBSTER ROAD, N3, RICHMOND ROAD TO MARIANHILL ROAD. RETURN MARIANHILL ROAD, RICHMOND ROAD, N3, DAVID WEBSTER ROAD, LOUISE STREET TO DR. YUSUF DADDOO STREET.
UMBLO ROAD
START UMBLO ROAD VIA ALAN PATON ROAD, DINIZULU ROAD, N3, RICHMOND ROAD TO MARIANHILL ROAD. RETURN TRIP MARIANHILL ROAD VIA RICHMOND ROAD, N3, DINIZULU DRIVE, ALAN PATON ROAD TO UMBLO ROAD.
MAHATMA GANDHI ROAD
START MAHATMA GANDHI ROAD VIA ANTON LEMBEDE STREET, STALWART SIMALENE STREET, N3, RICHMOND ROAD TO MARINHILL ROAD. RETURN MARIANHILL ROAD, RICHMOND ROAD, N3, STALWART SIMALENE STREET, ANTON LEMBEDE STREET TO MAHATMA GANDHI ROAD.
SHEARER ROAD
START SHEARER ROAD, VIA MAHATMA GANDHI ROAD, ANTON LEMBEDE STREET, STALWART SIMALENE STREET, N3, RICHMOND ROAD TO MARINHILL ROAD. RETURN MARIANHILL ROAD, RICHMOND ROAD, N3, STALWART SIMALENE STREET, ANTON LEMBEDE STREET, MAHATMA GANDHI ROAD TO SHEARER ROAD.
HOSPITAL ROAD
START HOSPITAL ROAD VIA MAHATMA GANDHI ROAD, ANTON LEMBEDE STREET, STALWART SIMALENE STREET, N3, RICHMOND ROAD TO MARINHILL ROAD. RETURN MARIANHILL ROAD, RICHMOND ROAD, N3, STALWART SIMALENE STREET, ANTON LEMBEDE STREET, MAHATMA GANDHI ROAD TO HOSPITAL ROAD.
VARSITY DRIVE
START VARSITY DRIVE VIA QUARRY ROAD, M19, CAVERSHAM ROAD, MARIANHILL ROAD. RETURN MARIANHILL ROAD VIA CAVERSHAM ROAD, M19, QUARRY ROAD TO VARSITY DRIVE.
STEVE BIKO ROAD
START STEVE BIKO ROAD VIA KING DINIZULU ROAD, N3, RICHMOND ROAD TO MARIANHILL ROAD. RETURN TRIP MARINHILL ROAD VIA RICHMOND ROAD, N3, KING DINIZULU ROAD TO STEVE BIKO ROAD.
DUNCAN BARRET ROAD
START DUNCAN BARRET ROAD VIA BALFOUR ROAD, SANDERSON STREET, JOSIAH GUMEDE ROAD, CAVERSHAM STREET TO MARIANHILL ROAD. RETURN MARIANHILL ROAD, CAVERSHAM ROAD, JOSIAH GUMEDE ROAD, SANDERSON STREET, BALFOUR ROAD TO DUNCAN BARRET ROAD.
TRIO PLACE
START TRIO PLACE, VIA BURO CRESCENT, N3, RICHMOND ROAD TO MARIANHILL ROAD. RETURN TRIP MARIANHILL ROAD, RICHMOND ROAD, N3, BURO CRESCENT TO TRIO PLACE.
NATIONALLY
FROM UNIVERSITY TO TRAVEL NATIONALLY FOR SPECIAL EVENTS WITHIN SOUTH AFRICA.



transport

Department:
Transport
Province of KwaZulu-Natal

GAZETTE

LGKZNG20-2023-AUG

REGION: ALL

1)	Application Number: APP0160453	2)	Gazette Number: LGKZNG20-2023-AUG
3)	Applicant: IKHWEZI BUS SERVICE (PTY) LTD ID NO. 1957/001045/07 Association: NOT AVAILABLE	4)	Applicant Address: ERF 4056 RESERVOIR HILLS DURBAN 4091
5)	Existing Licence Holder: NOT APPLICABLE ID NO. NOT APPLICABLE	6)	Existing Licence Holder Address: NOT APPLICABLE
7)	Type of application: NEW OPERATING LICENCE	8)	Operating Licence Number: NOTAVAILABLE
9)	Vehicle Type: OTHER	10)	1 X 0 (SEATED)
11)	Region: ETHEKWENI AND ILEMBE		
12.1	<p>KZPRERC2850538 - VARIOUS BUS ROUTES FOR IKHWEZI BUS SERVICES.</p> <p>ASMA COURT HEAD SOUTHEAST ON CRAIGHEAD PLACE TOWARD ROLAND CHAPMAN DRIVE TURN LEFT ONTO ROLAND CHAPMAN DRIVE, AT THE ROUNDABOUT, TAKE THE 3RD EXIT ONTO BLAMEY ROAD TURN LEFT TO MERGE ONTO M4 TOWARD CITY CENTRE, MERGE ONTO M4 FOLLOW M4 TO M L SULTAN ROAD IN GREYVILLE, BEREA CONTINUE STRAIGHT TO STAY ON M4 TURN LEFT ONTO ANTON LEMBEDE STREET / M4 (SIGNS FOR SMITH STREET/N3/PIETERMARITZBURG) CONTINUE STRAIGHT TO STAY ON ANTON LEMBEDE STREET /M4, USE THE RIGHT 2 LANES TO TURN RIGHT ONTO JULIUS NYERERE STREET /M4/R102 CONTINUE STRAIGHT ONTO M L SULTAN ROAD.</p> <p>PENTING PROPERTIES DAVID WEBSTER HEAD WEST ON DAVID WEBSTER STREET/M4/R102 TOWARD DR YUSUF DADOO STREET USE THE 2ND FROM THE LEFT LANE TO STAY ON DAVID WEBSTER STREET/M4/R102 USE THE RIGHT LANE TO TURN SLIGHTLY RIGHT ONTO DAVID WEBSTER STREET USE THE 2ND FROM THE RIGHT LANE TO TURN RIGHT AT THE 2ND CROSS STREET ONTO JULIUS NYERERE STREET/M4/R102 CONTINUE STRAIGHT ONTO M L SULTAN ROAD.</p> <p>HLELO PROPERTIES HEAD EAST ON MAUD MFUSI STREET TOWARD JOSEPH NDULI STREET TURN LEFT AT THE 1ST CROSS STREET ONTO JOSEPH NDULI STREET TURN LEFT ONTO ANTON LEMBEDE STREET CONTINUE STRAIGHT ONTO ANTON LEMBEDE STREET/M4 USE THE RIGHT 2 LANES TO TURN RIGHT ONTO JULIUS NYERERE STREET/M4/R102 CONTINUE STRAIGHT ONTO M L SULTAN ROAD.</p> <p>LAVINO/ VALLEY VIEW HEAD EAST ON BANFIELD CRESCENT/VALLEY VIEW ROAD TOWARD IMESON ROAD TURN RIGHT ONTO EARL HAIG ROAD CONTINUE ONTO SPRINGFIELD ROAD/M17 TURN LEFT AT OVERPORT DRIVE CONTINUE ONTO JOHN ZIKHALI ROAD TURN RIGHT ONTO MARKET ROAD, M L SULTAN ROAD WILL BE ON THE LEFT.</p> <p>MANTON, AWAMI, DOLPHIN, MAVOVO HEAD NORTHEAST ON MOUNTBATTEN DRIVE TOWARD RIDDICK AVENUE, CONTINUE ONTO QUARRY ROAD TURN RIGHT ONTO O'FLAHERTY ROAD CONTINUE ONTO SHENFIELD PLACE, CONTINUE ONTO CLARE ROAD, CONTINUE STRAIGHT ONTO RANDES ROAD CONTINUE ON N3. DRIVE TO M L SULTAN ROAD IN GREYVILLE.</p> <p>KIFT PROPERTIES HEAD NORTHEAST ON CAMBRIDGE AVENUE TOWARD ELY ROAD, TURN LEFT ONTO HANNAH ROAD TURN RIGHT AT THE 1ST CROSS STREET ONTO UMBILO ROAD/R102 USE THE RIGHT 2 LANES TO TURN SLIGHTLY RIGHT ONTO MAGWAZA MAPHALALA STREET/R102 SLIGHT LEFT ONTO MAGWAZA MAPHALALA STREET, TURN LEFT ONTO KING DINUZULU ROAD/KING DINUZULU ROAD N TURN RIGHT ONTO BOTANIC GARDENS ROAD USE THE RIGHT 2 LANES TO TURN RIGHT ONTO CHRIS NTULI ROAD USE THE LEFT 2 LANES TO TURN LEFT ONTO M L SULTAN ROAD.</p> <p>CONCOST, PHILHAVEN, VILLA & WEINEMOORE HEAD SOUTHEAST ON CHE GUEVARA ROAD TOWARD CANTERBURY GROVE, TURN LEFT ONTO UMBILO ROAD CONTINUE ONTO LANCERS ROAD USE ANY LANE TO TURN LEFT ONTO JULIUS NYERERE STREET/M4/R102 CONTINUE STRAIGHT ONTO M L SULTAN ROAD</p> <p>PEARL STAR TAKE SHEPSTONE STREET TO BAY TERRACE IN SOUTH BEACH HEAD SOUTHEAST ON MAHATMA GANDHI ROAD TURN RIGHT ONTO BELL STREET, BELL STREET TURNS RIGHT AND BECOMES SHEPSTONE STREET, DRIVE FROM MARGARET MNCADI AVENUE TO DURBAN CENTRAL USE THE LEFT 2 LANES TO TURN LEFT ONTO BAY TERRACE, USE THE LEFT 3 LANES TO TURN SLIGHTLY LEFT ONTO MARGARET MNCADI AVENUE, FOLLOW JOE SLOVO STREET TO INGCUCE ROAD/R102 FOLLOW INGCUCE ROAD TO CARLISLE STREET TURN RIGHT ONTO M L SULTAN ROAD.</p> <p>TRITION TAKE MAY STREET TO EPSOM ROAD HEAD SOUTH ON MAY STREET TOWARD FIRST AVENUE TURN LEFT AT THE 1ST CROSS STREET ONTO FIRST AVENUE CONTINUE ON EPSOM ROAD, TAKE INGCUCE ROAD TO CARLISLE STREET IN DURBAN CENTRAL, DURBAN TURN LEFT ONTO EPSOM ROAD USE THE RIGHT LANE TO TURN SLIGHTLY RIGHT ONTO UMGENI ROAD/R102 TURN RIGHT ONTO CHARLOTTE MAXEKE STREET, TURN RIGHT ONTO INGCUCE ROAD/R102 CONTINUE STRAIGHT ONTO INGCUCE ROAD, TURN LEFT ONTO CARLISLE STREET, TURN RIGHT ONTO M L SULTAN ROAD.</p> <p>ALPINE & MEDINA CONTINUE TO FELIX DLAMINI ROAD/M10, HEAD NORTHEAST, TURN RIGHT TOWARD FELIX DLAMINI ROAD/M10 TAKE M17, STEPHEN DLAMINI ROAD AND JOHN ZIKHALI ROAD TO M L SULTAN ROAD IN GREYVILLE, TURN LEFT ONTO FELIX DLAMINI ROAD/M10, TURN RIGHT ONTO HENDRY ROAD/M17, TURN RIGHT ONTO EARL HAIG ROAD/M17 TURN RIGHT ONTO STEPHEN DLAMINI ROAD TURN LEFT AT OVERPORT DRIVE CONTINUE ONTO JOHN ZIKHALI ROAD TURN RIGHT ONTO MARKET ROAD.</p> <p>MASOBIYA HEAD WEST ON MASOBIYA MDLULI STREET TOWARD ROY ROAD/SHEPSTONE STREET CONTINUE ON SHEPSTONE STREET TAKE BRAM FISCHER ROAD TO CARLISLE STREET IN DURBAN CENTRAL TURN RIGHT ONTO ROY ROAD/SHEPSTONE STREET USE THE LEFT 2 LANES TO TURN LEFT ONTO BRAM FISCHER ROAD CONTINUE ONTO DAVID WEBSTER STREET/M4/R102 USE THE 2ND FROM THE RIGHT LANE TO TURN RIGHT ONTO JOE SLOVO STREET CONTINUE ONTO INGCUCE ROAD/R102 CONTINUE STRAIGHT ONTO INGCUCE ROAD TURN LEFT ONTO CARLISLE STREET TURN RIGHT ONTO M L SULTAN ROAD.</p> <p>URBAN VIEW / EMERALD HEAD NORTHWEST ON INGCUCE ROAD/R102 TOWARD CHARLOTTE MAXEKE STREET CONTINUE STRAIGHT ONTO INGCUCE ROAD TURN LEFT ONTO CARLISLE STREET TURN RIGHT ONTO M L SULTAN ROAD.</p> <p>SMITH STREET HEAD WEST ON ANTON LEMBEDE STREET TOWARD JOE SLOVO STREET USE THE RIGHT 2 LANES TO TURN RIGHT AT THE 1ST CROSS STREET ONTO JOE SLOVO STREET CONTINUE ONTO INGCUCE ROAD/R102 CONTINUE STRAIGHT ONTO INGCUCE ROAD TURN LEFT ONTO CARLISLE STREET TURN RIGHT ONTO M L SULTAN ROAD.</p> <p>BLENHAM, MASONIC, JEWITTS TAKE PRINCE STREET TO BAY TERRACE HEAD NORTHWEST ON PRINCE STREET TOWARD MASONIC ROAD TURN LEFT ONTO RUTHERFORD STREET, DRIVE FROM MARGARET MNCADI AVENUE TO DURBAN CENTRAL CONTINUE ONTO BAY TERRACE USE THE LEFT 3 LANES TO TURN SLIGHTLY LEFT ONTO MARGARET MNCADI AVENUE, FOLLOW JOE SLOVO STREET TO INGCUCE ROAD/R102 USE THE RIGHT 2 LANES TO TURN SLIGHTLY RIGHT TOWARD JOE SLOVO STREET CONTINUE ONTO JOE SLOVO STREET FOLLOW INGCUCE ROAD TO CARLISLE STREET CONTINUE ONTO INGCUCE ROAD/R102 CONTINUE STRAIGHT ONTO INGCUCE ROAD TURN LEFT ONTO CARLISLE STREET TURN RIGHT ONTO M L SULTAN ROAD.</p> <p>CITY CABIN, MAZEPPA DRIVE FROM BAY TERRACE AND MARGARET MNCADI AVENUE TO DURBAN CENTRAL HEAD EAST ON DR LANGALIBALELE DUBE STREET TOWARD ROBIN LANE, TURN RIGHT ONTO MORGE LANE TURN RIGHT ONTO BAY TERRACE USE THE LEFT 3 LANES TO TURN SLIGHTLY LEFT ONTO MARGARET MNCADI AVENUE FOLLOW JOE SLOVO STREET TO INGCUCE ROAD/R102 USE THE RIGHT 2 LANES TO TURN SLIGHTLY RIGHT TOWARD JOE SLOVO STREET CONTINUE ONTO JOE SLOVO STREET FOLLOW INGCUCE ROAD TO CARLISLE STREET CONTINUE ONTO INGCUCE ROAD/R102 CONTINUE STRAIGHT ONTO INGCUCE ROAD TURN LEFT ONTO CARLISLE STREET TURN RIGHT ONTO M L SULTAN ROAD.</p> <p>STERLING HEAD WEST ON CARLISLE ST TOWARD CROSS STREET TURN RIGHT ONTO M L SULTAN ROAD.</p> <p>RENAISSANCE HEAD WEST ON MAUD MFUSI STREET TOWARD LELLOS PASSAGE TURN RIGHT ONTO JOSEPH NDULI STREET TURN LEFT ONTO ANTON LEMBEDE</p>		



transport

Department:
Transport
Province of KwaZulu-Natal

GAZETTE

LGKZNG20-2023-AUG

REGION: ALL

STREET CONTINUE STRAIGHT ONTO ANTON LEMBEDE STREET/M4 USE THE RIGHT 2 LANES TO TURN RIGHT ONTO JULIUS NYERERE STREET/M4/R102 CONTINUE STRAIGHT ONTO M L SULTAN ROAD.

505 ANTON LEMBEDE

HEAD WEST ON ANTON LEMBEDE STREET TOWARD ALEXANDRA STREET CONTINUE STRAIGHT ONTO ANTON LEMBEDE STREET/M4 USE THE RIGHT 2 LANES TO TURN RIGHT ONTO JULIUS NYERERE STREET/M4/R102 CONTINUE STRAIGHT ONTO M L SULTAN ROAD.

JOE SLOVO

HEAD NORTH ON JOE SLOVO ST TOWARD DENIS HURLEY STREET CONTINUE ONTO INGCUCE ROAD/R102 CONTINUE STRAIGHT ONTO INGCUCE ROAD TURN LEFT ONTO CARLISLE STREET TURN RIGHT ONTO M L SULTAN ROAD.

EMDUBANI

HEAD NORTH ON STALWART SIMELANE STREET/M4 TOWARD KINGSMEAD WAY TURN LEFT ONTO KINGSMEAD WAY CONTINUE ON MASABALALA YENGWA AVENUE/M12, TAKE M4 AND INGCUCE ROAD TO CARLISLE STREET IN DURBAN CENTRAL TURN LEFT ONTO MASABALALA YENGWA AVENUE/M12 CONTINUE ONTO WALNUT ROAD USE THE RIGHT 2 LANES TO TURN RIGHT ONTO BRAM FISCHER ROAD/M4 USE THE 2ND FROM THE RIGHT LANE TO TURN RIGHT ONTO JOE SLOVO STREET CONTINUE ONTO INGCUCE ROAD/R102 CONTINUE STRAIGHT ONTO INGCUCE ROAD TURN LEFT ONTO CARLISLE STREET TURN RIGHT ONTO M L SULTAN ROAD

ST GERAN

TAKE LOCKSLEY DR TO JAN SMUTS HWY/KING CETHSWAYO HIGHWAY IN SHERWOOD, DURBAN HEAD SOUTHWEST ON RIPPOON ROAD TOWARD BAZLEY AVENUE CONTINUE ONTO LOCKSLEY DRIVE TAKE N3 TO CHRIS NTULI ROAD IN BEREA. EXIT FROM N3 TURN LEFT ONTO JAN SMUTS HIGHWAY/KING CETHSWAYO HIGHWAY USE THE LEFT LANE TO MERGE ONTO N3 VIA THE RAMP TO CITY/STAD, EXIT ONTO CHRIS NTULI ROAD, DRIVE TO M L SULTAN ROAD IN GREYVILLE, MERGE ONTO CHRIS NTULI ROAD, USE THE LEFT 2 LANES TO TURN LEFT ONTO M L SULTAN ROAD.

RIDE MZANZI, BIG GULF, HOFFMAN

GET ON N3 IN ASHLEY FROM RICHMOND ROAD/M1 HEAD SOUTHEAST TOWARD STOCKVILLE ROAD TURN LEFT ONTO STOCKVILLE ROAD TURN LEFT AT THE 1ST CROSS STREET ONTO RICHMOND ROAD/M1 USE THE RIGHT 2 LANES TO TURN RIGHT TO MERGE ONTO N3 TOWARD DURBAN, FOLLOW N3 TO CHRIS NTULI ROAD IN BEREA, EXIT FROM N3, MERGE ONTO N3 KEEP RIGHT TO STAY ON N3, EXIT ONTO CHRIS NTULI ROAD DRIVE TO M L SULTAN ROAD IN GREYVILLE, MERGE ONTO CHRIS NTULI ROAD USE THE LEFT 2 LANES TO TURN LEFT ONTO M L SULTAN ROAD.

HENWOOD 7TH AVE

HEAD SOUTHWEST ON SEVENTH AVENUE TOWARD MITCHELL CRESCENT, TURN RIGHT AT THE 1ST CROSS STREET ONTO MITCHELL CRESCENT, TURN LEFT ONTO AVONDALE ROAD, TURN LEFT ONTO JOHN ZIKHALI ROAD, TURN RIGHT ONTO MARKET ROAD, M L SULTAN WILL BE ON THE LEFT.

GREENWOOD PARK

TAKE PARK STATION ROAD AND MIMOSA ROAD TO CHRIS HANI ROAD/R102 IN GREENWOOD PARK HEAD NORTHEAST ON SANDERSON PLACE TOWARD PARK STATION ROAD TURN RIGHT ONTO PARK STATION ROAD SLIGHT RIGHT ONTO MIMOSA ROAD FOLLOW R102 TO SANDILE THUSI ROAD/M17 IN GREYVILLE, BEREA TURN RIGHT ONTO CHRIS HANI ROAD/R102 CONTINUE STRAIGHT TO STAY ON CHRIS HANI ROAD/R102 KEEP LEFT TO CONTINUE ON UMGENI ROAD/R102 CONTINUE ON SANDILE THUSI ROAD/M17. TAKE GLADYS MANZI ROAD TO M L SULTAN ROAD TURN RIGHT ONTO SANDILE THUSI ROAD/M17 TURN LEFT ONTO LILIAN NGOYI ROAD CONTINUE ONTO STREET MARYS AVENUE AT THE ROUNDABOUT, TAKE THE 2ND EXIT ONTO GLADYS MANZI ROAD TURN LEFT ONTO MARKET ROAD.

INDATSHANA

HEAD NORTH ON JOSEPH NDULI STREET TOWARD N3, USE THE 2ND FROM THE LEFT LANE TO TURN LEFT ONTO DAVID WEBSTER STREET/M4/R102 USE THE RIGHT LANE TO TURN SLIGHTLY RIGHT ONTO DAVID WEBSTER STREET, USE THE 2ND FROM THE RIGHT LANE TO TURN RIGHT AT THE 2ND CROSS STREET ONTO JULIUS NYERERE STREET/M4/R102 CONTINUE STRAIGHT ONTO M L SULTAN ROAD.

ABC CHAMBERS

HEAD NORTH ON JOE SLOVO STREET TOWARD DR PIXLEY KASEME STREET CONTINUE ONTO INGCUCE ROAD/R102 CONTINUE STRAIGHT ONTO INGCUCE ROAD, TURN LEFT ONTO CARLISLE STREET, TURN RIGHT ONTO M L SULTAN ROAD.

RWZ PROPS

HEAD EAST ON ISMAIL C MEER STREET TOWARD INGCUCE ROAD, TURN LEFT AT THE 1ST CROSS STREET ONTO INGCUCE ROAD, TURN LEFT ONTO CARLISLE STREET, TURN RIGHT ONTO M L SULTAN ROAD.

MC ARTHUR

HEAD EAST ON MAUD MFUSI STREET TOWARD JOSEPH NDULI STREET, TURN LEFT AT THE 1ST CROSS STREET ONTO JOSEPH NDULI STREET, SLIGHT LEFT TO STAY ON JOSEPH NDULI STREET, USE THE LEFT LANE TO TURN RIGHT ONTO JOHANNES NKOSI STREET/M4/R102 TURN LEFT ONTO CROSS STREET, TURN LEFT ONTO CARLISLE STREET TURN RIGHT ONTO M L SULTAN ROAD.

DAVERNPORT

HEAD NORTHEAST ON YORK AVE TOWARD CLARK ROAD, TURN LEFT ONTO CLARK ROAD, TURN RIGHT ONTO CLEAVER ROAD CONTINUE ONTO BOTANIC GARDENS ROAD, USE THE RIGHT 2 LANES TO TURN RIGHT ONTO CHRIS NTULI ROAD USE THE LEFT 2 LANES TO TURN LEFT ONTO M L SULTAN ROAD.

SHERWOOD

TAKE HUGO ROAD AND RANGLES ROAD TO N3 HEAD SOUTHEAST ON HUGO ROAD TOWARD EVERTON ROAD, TURN RIGHT ONTO EVERTON ROAD TURN RIGHT ONTO WATERFALL ROAD TURN LEFT ONTO RANGLES ROAD, FOLLOW N3 TO CHRIS NTULI ROAD, EXIT FROM N3, MERGE ONTO N3, EXIT ONTO CHRIS NTULI ROAD, DRIVE TO M L SULTAN ROAD IN GREYVILLE, MERGE ONTO CHRIS NTULI ROAD, USE THE LEFT 2 LANES TO TURN LEFT ONTO M L SULTAN ROAD.

BAYSIDE

HEAD WEST ON MONTY NAICKER ROAD TOWARD MARK LANE TURN RIGHT ONTO JOE SLOVO STREET, CONTINUE ONTO INGCUCE ROAD/R102 CONTINUE STRAIGHT ONTO INGCUCE ROAD, TURN LEFT ONTO CARLISLE STREET, TURN RIGHT ONTO M L SULTAN ROAD.

ROYAL O'FLAHERTY

HEAD SOUTH ON O'FLAHERTY ROAD TOWARD HULSTON ROAD, CONTINUE ONTO SHENFIELD PLACE, CONTINUE ONTO CLARE ROAD, CONTINUE STRAIGHT ONTO RANGLES ROAD, CONTINUE ON N3, DRIVE TO M L SULTAN ROAD IN GREYVILLE.

TRIO, MVILA, MBONAMBI, BRAZILIA, DR ZWANE

FOLLOW BARTLE ROAD AND STELLAWOOD ROAD TO UMBILO ROAD/R102 HEAD SOUTHEAST ON PROSPECT ROAD TOWARD BARTLE ROAD TURN LEFT ONTO BARTLE ROAD, TURN RIGHT ONTO STELLAWOOD ROAD, TURN LEFT ONTO UMBILO ROAD/R102, CONTINUE ON UMBILO ROAD TO GREYVILLE CONTINUE STRAIGHT ONTO UMBILO ROAD CONTINUE ONTO LANCERS ROAD, USE ANY LANE TO TURN LEFT ONTO JULIUS NYERERE STREET/M4/R102 CONTINUE STRAIGHT ONTO M L SULTAN ROAD.

UNICITY

TAKE SHEPSTONE STREET AND BRAM FISCHER ROAD TO CARLISLE STREET IN DURBAN CENTRAL HEAD EAST ON DR PIXLEY KASEME STREET TOWARD FAREWELL ROAD/SHEPSTONE STREET TURN LEFT AT THE 1ST CROSS STREET ONTO FAREWELL ROAD/SHEPSTONE STREET USE THE LEFT 2 LANES TO TURN LEFT ONTO BRAM FISCHER ROAD CONTINUE ONTO DAVID WEBSTER STREET/M4/R102 USE THE 2ND FROM THE RIGHT LANE TO TURN RIGHT ONTO JOE SLOVO STREET CONTINUE ONTO INGCUCE ROAD/R102 CONTINUE STRAIGHT ONTO INGCUCE ROAD, TURN LEFT ONTO CARLISLE STREET, TURN RIGHT ONTO M L SULTAN ROAD.

KINGSTON RES

TAKE DIAKONIA AVENUE TO MAYDON ROAD IN ALBERT PARK HEAD SOUTH ON PARK STREET TOWARD COLLEGE LANE TURN RIGHT ONTO DIAKONIA AVENUE FOLLOW SYDNEY ROAD/R102 AND RICK TURNER ROAD TO MAZISI KUNENE ROAD IN BEREA CONTINUE ONTO MAYDON ROAD TURN RIGHT ONTO MARGARET MNCADI AVENUE CONTINUE ONTO CHE GUEVARA ROAD USE THE LEFT 2 LANES TO TURN LEFT ONTO SYDNEY ROAD/R102 TURN RIGHT ONTO RICK TURNER ROAD TURN RIGHT ONTO MAZISI KUNENE ROAD.

SAN SABIL & ADDINGTON

TAKE SHEPSTONE STREET TO BAY TERRACE HEAD SOUTHWEST ON MASONIC ROAD TOWARD MAHATMA GANDHI ROAD, TURN LEFT ONTO MAHATMA GANDHI ROAD, TURN RIGHT ONTO SHEPSTONE STREET FOLLOW MARGARET MNCADI AVENUE, SYDNEY ROAD/R102 AND RICK TURNER ROAD TO MAZISI KUNENE ROAD IN BEREA USE THE LEFT 2 LANES TO TURN LEFT ONTO BAY TERRACE, USE THE LEFT 3 LANES TO TURN SLIGHTLY LEFT ONTO MARGARET MNCADI AVENUE, KEEP RIGHT TO STAY ON MARGARET MNCADI AVENUE, CONTINUE ONTO CHE GUEVARA ROAD USE THE LEFT 2 LANES TO TURN LEFT ONTO SYDNEY ROAD/R102, TURN RIGHT ONTO RICK TURNER ROAD, TURN RIGHT ONTO MAZISI KUNENE ROAD.

LANDMARK & HERMITAGE

TAKE SHEPSTONE STREET, BRAM FISCHER ROAD, DAVID WEBSTER STREET/M4/R102, N3, ... AND PRINCESS ALICE AVENUE TO MAZISI KUNENE ROAD IN BEREA, HEAD EAST ON WEST STREET TOWARD FAREWELL ROAD/SHEPSTONE STREET, TURN LEFT AT THE 1ST CROSS STREET ONTO FAREWELL ROAD/SHEPSTONE STREET USE THE LEFT 2 LANES TO TURN LEFT ONTO BRAM FISCHER ROAD CONTINUE ONTO DAVID WEBSTER STREET/M4/R102, KEEP RIGHT TO STAY ON DAVID WEBSTER STREET/M4/R102, USE ANY LANE TO MERGE ONTO N3 VIA THE RAMP TO PIETERMARITZBURG TAKE EXIT 3 TOWARD BEREA ROAD (S)/M13, MERGE ONTO KING DINUZULU ROAD/KING DINUZULU ROAD, USE THE LEFT LANE TO STAY ON KING DINUZULU ROAD/KING DINUZULU ROAD N, TURN LEFT ONTO MAZISI KUNENE ROAD, SLIGHT LEFT ONTO LAMONT ROAD, CONTINUE ONTO PRINCESS ALICE



transport

Department:
Transport
Province of KwaZulu-Natal

GAZETTE

LGKZNG20-2023-AUG

REGION: ALL

AVENUE, TURN RIGHT ONTO RICK TURNER ROAD, TURN RIGHT ONTO MAZISI KUNENE ROAD.

340 UMBILO & ESCOMBE

HEAD NORTHEAST ON UMBILO ROAD TOWARD ALAN PATON ROAD, DESTINATION WILL BE ON THE RIGHT

29 UMBILO ROAD

HEAD NORTHEAST ON UMBILO ROAD TOWARD KING DINUZULU ROAD/KING DINUZULU ROAD, TURN LEFT AT THE 1ST CROSS STREET ONTO KING DINUZULU ROAD, TURN LEFT ONTO CLEAVER ROAD CONTINUE ONTO BULWER ROAD, CONTINUE ONTO ZK MATHEWS ROAD, TURN RIGHT ONTO RICK TURNER ROAD, TURN RIGHT ONTO MAZISI KUNENE ROAD.

98 UMBILO & BEREA COVE

HEAD NORTHEAST ON UMBILO ROAD TOWARD CHE GUEVARA ROAD, TURN LEFT ONTO KING DINUZULU ROAD, DESTINATION WILL BE ON THE LEFT.

155 KING DINUZULU ROAD (SOUTH) BULWER, BEREA, 4083

HEAD NORTHWEST ON KING DINUZULU ROAD TOWARD CANTERBURY GROVE, TURN LEFT ONTO CLEAVER ROAD CONTINUE ONTO BULWER ROAD, CONTINUE ONTO ZK MATHEWS ROAD, TURN RIGHT ONTO RICK TURNER ROAD, TURN RIGHT ONTO MAZISI KUNENE ROAD.

ENTERPRISE

HEAD NORTHEAST ON SAMORA MACHEL STREET TOWARD SAMORA MACHEL STREET, FOLLOW M4 AND R102 TO RICK TURNER ROAD IN CONGELA, TURN LEFT ONTO BRAM FISCHER ROAD/M4, USE THE LEFT LANE TO CONTINUE ON DAVID WEBSTER STREET/M4/R102, CONTINUE STRAIGHT ONTO MARKET STREET/M4/R102, USE THE RIGHT 2 LANES TO TURN SLIGHTLY RIGHT ONTO MARKET STREET/R102 USE THE MIDDLE LANE TO TURN RIGHT ONTO ANTON LEMBEDE STREET/M4/R102 USE THE LEFT LANES TO TURN SLIGHTLY LEFT ONTO SYDNEY ROAD/R102, FOLLOW RICK TURNER ROAD TO MAZISI KUNENE ROAD IN BEREA, TURN RIGHT ONTO RICK TURNER ROAD, TURN RIGHT ONTO MAZISI KUNENE ROAD.

WESTPARK

HEAD NORTHEAST ON WEST ROAD TOWARD CRESCENT STREET SHARP LEFT ONTO CRESCENT STREET, TURN LEFT ONTO FELIX DLAMINI ROAD/M10, USE THE RIGHT 2 LANES TO TURN RIGHT ONTO JAN SMUTS HIGHWAY/KING CETSHWAYO HIGHWAY/M10, SLIGHT LEFT ONTO VUSI MZIMELA ROAD/M10, TURN LEFT ONTO RICK TURNER ROAD, TURN LEFT ONTO MAZISI KUNENE ROAD.

RESERVOIR HEIGHTS

HEAD SOUTHWEST ON HALPIN AVENUE TOWARD DUNKELD ROAD/MOUNTBATTEN DRIVE, CONTINUE ON MOUNTBATTEN DRIVE, TAKE N2 AND VUSI MZIMELA ROAD/M10 TO MAZISI KUNENE ROAD IN BEREA, SHARP LEFT ONTO DUNKELD ROAD/MOUNTBATTEN DRIVE, USE ANY LANE TO TURN LEFT TO MERGE ONTO M19, TURN RIGHT, TAKE THE RAMP ONTO N2, TAKE EXIT 161 TOWARD SOLOMON MAHLANGU DRIVE/M7, USE THE LEFT 2 LANES TO TURN LEFT ONTO SOLOMON MAHLANGU DRIVE/M7 (SIGNS FOR BLUFF/EDWIN SWALES V C DRIVE), TURN LEFT ONTO BELLAIR ROAD/VUSI MZIMELA ROAD/M10, TURN RIGHT ONTO RICK TURNER ROAD, TURN LEFT ONTO MAZISI KUNENE ROAD.

ACUTT STREET

HEAD SOUTH ON ACUTT STREET TOWARD MARGARET MNCADI AVENUE, FOLLOW MARGARET MNCADI AVENUE, SYDNEY ROAD/R102 AND RICK TURNER ROAD TO MAZISI KUNENE ROAD IN BEREA, TURN LEFT ONTO MARGARET MNCADI AVENUE, MAKE A U-TURN AT SAMORA MACHEL STREET, KEEP RIGHT TO STAY ON MARGARET MNCADI AVENUE, CONTINUE ONTO CHE GUEVARA ROAD, USE THE LEFT 2 LANES TO TURN LEFT ONTO SYDNEY ROAD/R102, TURN RIGHT ONTO RICK TURNER ROAD, TURN RIGHT ONTO MAZISI KUNENE ROAD.

CAMDEN

HEAD NORTH ON CAMDEN AVENUE TOWARD CLARK ROAD, TURN LEFT ONTO CLARK ROAD, TURN LEFT ONTO MAZISI KUNENE ROAD, SLIGHT LEFT ONTO LAMONT ROAD, CONTINUE ONTO PRINCESS ALICE AVENUE, TURN RIGHT ONTO RICK TURNER ROAD, TURN RIGHT ONTO MAZISI KUNENE ROAD.

KINROSS

HEAD NORTH ON PERCY OSBORN ROAD TOWARD INNES ROAD, FOLLOW INNES ROAD AND MUSGRAVE ROAD TO LENA AHRENS ROAD IN BULWER, TURN LEFT ONTO LENA AHRENS ROAD, TURN RIGHT ONTO RICK TURNER ROAD, TURN RIGHT ONTO MAZISI KUNENE ROAD.

ASPARA

TAKE INGCUCE ROAD TO DAVID WEBSTER STREET/M4/R102, HEAD EAST ON BERTHA MKHIZE STREET TOWARD INGCUCE ROAD, TURN LEFT AT THE 1ST CROSS STREET ONTO INGCUCE ROAD, TAKE N3, MAZISI KUNENE ROAD AND PRINCESS ALICE AVENUE TO MAZISI KUNENE ROAD IN BEREA, TURN LEFT ONTO DAVID WEBSTER STREET/M4/R102, KEEP RIGHT TO STAY ON DAVID WEBSTER STREET/M4/R102, USE ANY LANE TO MERGE ONTO N3 VIA THE RAMP TO PIETERMARITZBURG, TAKE EXIT 3 TOWARD BEREA ROAD (S)/M13, MERGE ONTO KING DINUZULU ROAD/KING DINUZULU ROAD N, USE THE LEFT LANE TO STAY ON KING DINUZULU ROAD/KING DINUZULU ROAD, TURN LEFT ONTO MAZISI KUNENE ROAD, SLIGHT LEFT ONTO LAMONT ROAD, CONTINUE ONTO PRINCESS ALICE AVENUE, TURN RIGHT ONTO RICK TURNER ROAD, TURN RIGHT ONTO MAZISI KUNENE ROAD.

VICTORIA

TAKE INGCUCE ROAD TO DAVID WEBSTER STREET/M4/R102, HEAD EAST ON BERTHA MKHIZE STREET TOWARD INGCUCE ROAD, TURN LEFT AT THE 1ST CROSS STREET ONTO INGCUCE ROAD, TAKE N3, MAZISI KUNENE ROAD AND PRINCESS ALICE AVENUE TO MAZISI KUNENE ROAD IN BEREA, TURN LEFT ONTO DAVID WEBSTER STREET/M4/R102, KEEP RIGHT TO STAY ON DAVID WEBSTER STREET/M4/R102, USE ANY LANE TO MERGE ONTO N3 VIA THE RAMP TO PIETERMARITZBURG, TAKE EXIT 3 TOWARD BEREA ROAD (S)/M13, MERGE ONTO KING DINUZULU ROAD/KING DINUZULU ROAD N, USE THE LEFT LANE TO STAY ON KING DINUZULU ROAD/KING DINUZULU ROAD, TURN LEFT ONTO MAZISI KUNENE ROAD, SLIGHT LEFT ONTO LAMONT ROAD, CONTINUE ONTO PRINCESS ALICE AVENUE, TURN RIGHT ONTO RICK TURNER ROAD, TURN RIGHT ONTO MAZISI KUNENE ROAD.

MAYVILLE & ALCOCK

HEAD NORTHWEST ON CHARLES STRACHAN ROAD TOWARD JAN SMUTS HIGHWAY/KING CETSHWAYO HIGHWAY, SHARP RIGHT ONTO JAN SMUTS HIGHWAY/KING CETSHWAYO HIGHWAY, TURN LEFT ONTO ROBINSON PLACE, TURN LEFT ONTO ALCOCK CRESCENT.

ALCOCK CRESCENT, MUSGRAVE, BEREA, 4001

TAKE ALCOCK CRESCENT TO JAN SMUTS HIGHWAY/KING CETSHWAYO HIGHWAY, TAKE MARY THIPHE STREET AND RICK TURNER ROAD TO MAZISI KUNENE ROAD, TURN LEFT ONTO MAZISI KUNENE ROAD.

GREENFIELDS

HEAD SOUTH ON RANGLES ROAD TOWARD MOSES KOTANE ROAD, KEEP RIGHT TO CONTINUE ON WATERFALL ROAD, TURN LEFT ONTO JAN SMUTS HIGHWAY/KING CETSHWAYO HIGHWAY/M10, TURN RIGHT ONTO VUSI MZIMELA ROAD/M10, TURN LEFT ONTO RICK TURNER ROAD, TURN LEFT ONTO MAZISI KUNENE ROAD.

SEABOARD

TAKE MARGARET MNCADI AVENUE, SYDNEY ROAD/R102 AND RICK TURNER ROAD TO MAZISI KUNENE ROAD IN BEREA, HEAD SOUTH ON MAHATMA GANDHI ROAD TOWARD TYZACK STREET, USE THE RIGHT 2 LANES TO TURN RIGHT ONTO ANTON LEMBEDE STREET, TURN LEFT ONTO CATO STREET, USE THE LEFT 2 LANES TO TURN RIGHT ONTO BAY TERRACE, USE THE LEFT 3 LANES TO TURN SLIGHTLY LEFT ONTO MARGARET MNCADI AVENUE, KEEP RIGHT TO STAY ON MARGARET MNCADI AVENUE, CONTINUE ONTO CHE GUEVARA ROAD, USE THE LEFT 2 LANES TO TURN LEFT ONTO SYDNEY ROAD/R102, TURN RIGHT ONTO RICK TURNER ROAD, TURN RIGHT ONTO MAZISI KUNENE ROAD.

VAUSE ROAD

HEAD SOUTHWEST ON STEPHEN DLAMINI ROAD TOWARD ST THOMAS ROAD, TURN RIGHT ONTO ST THOMAS ROAD, CONTINUE ON PETER MOKABA ROAD/PETER MOKABA RIDGE, TAKE MARY THIPHE STREET AND RICK TURNER ROAD TO MAZISI KUNENE ROAD, TURN LEFT ONTO PETER MOKABA ROAD/PETER MOKABA RIDGE, TURN RIGHT ONTO JAN SMUTS HIGHWAY/KING CETSHWAYO HIGHWAY, TURN LEFT ONTO BIDSTON ROAD, TURN RIGHT ONTO OWEN AVENUE, OWEN AVE TURN SLIGHTLY LEFT AND BECOMES MARY THIPHE STREET, TURN LEFT ONTO KALANDEN ROAD, TURN LEFT ONTO RICK TURNER ROAD, TURN LEFT ONTO MAZISI KUNENE ROAD.

DERBY

HEAD WEST ON DERBY STREET TOWARD GLADYS MANZI ROAD, TAKE BOTANIC GARDENS ROAD, BULWER ROAD, ZK MATHEWS ROAD AND RICK TURNER ROAD TO MAZISI KUNENE ROAD IN BEREA, USE ANY LANE TO TURN SLIGHTLY LEFT ONTO GLADYS MANZI ROAD/LOUISE LANE, CONTINUE ONTO JOHN ZIKHALI ROAD, TURN LEFT ONTO EDITH BENSON CRESCENT, EDITH BENSON CRESCENT TURN SLIGHTLY RIGHT AND BECOMES BOTANIC GARDENS ROAD, CONTINUE ONTO CLEAVER ROAD, CONTINUE ONTO BULWER ROAD, CONTINUE ONTO ZK MATHEWS ROAD, TURN RIGHT ONTO RICK TURNER ROAD, TURN RIGHT ONTO MAZISI KUNENE ROAD.

CARLISLE

HEAD WEST ON CARLISLE STREET TOWARD ISMAIL C MEER STREET, TURN LEFT ONTO MARKET ROAD, USE THE RIGHT 2 LANES TO TURN SLIGHTLY RIGHT ONTO MARKET STREET/R102, USE THE MIDDLE LANE TO TURN RIGHT ONTO ANTON LEMBEDE STREET/M4/R102, USE THE LEFT LANES TO TURN SLIGHTLY LEFT ONTO SYDNEY ROAD/R102, TURN RIGHT ONTO RICK TURNER ROAD, TURN RIGHT ONTO MAZISI KUNENE ROAD.

TREVOR COURT

TAKE DOON ROAD TO BLUFF ROAD IN CLAIRWOOD, DURBAN, HEAD NORTH ON BRIGHTON ROAD TOWARD WINCHELSEA AVENUE, TURN RIGHT ONTO DOON ROAD, TAKE SOLOMON MAHLANGU DRIVE/M7 AND UMBILO ROAD/R102 TO MAZISI KUNENE ROAD IN BEREA, TURN RIGHT ONTO BLUFF ROAD, USE THE LEFT 2 LANES TO TURN LEFT ONTO SOLOMON MAHLANGU DRIVE/M7, USE THE LEFT 2 LANES TO TURN LEFT ONTO THE RAMP TO UMBILO



transport

Department:
Transport
Province of KwaZulu-Natal

GAZETTE

LGKZNG20-2023-AUG

REGION: ALL

ROAD/R102, CONTINUE ONTO UMBILO ROAD/R102, TURN LEFT ONTO RICK TURNER ROAD, TURN RIGHT ONTO MAZISI KUNENE ROAD.
NEW COMPLEX
HEAD NORTHEAST ON SAVAGE STREET TOWARD GROSVENOR ROAD, TURN RIGHT ONTO GROSVENOR ROAD, TURN RIGHT ONTO RICK TURNER ROAD, TURN LEFT ONTO MAZISI KUNENE ROAD.
WAKESLEIGH
HEAD NORTHEAST ON WAKESLEIGH ROAD/M10 TOWARD CLIFFVIEW ROAD, TURN RIGHT ONTO RICK TURNER ROAD, TURN LEFT ONTO MAZISI KUNENE ROAD.
276 BRICKFIELD ROAD
HEAD SOUTH ON FELIX DLAMINI ROAD/M10 TOWARD CHERRY AVENUE, USE THE RIGHT 2 LANES TO TURN RIGHT ONTO JAN SMUTS HIGHWAY/KING CETSHTWAYO HIGHWAY/M10, SLIGHT LEFT ONTO VUSI MZIMELA ROAD/M10, TURN LEFT ONTO RICK TURNER ROAD, TURN LEFT ONTO MAZISI KUNENE ROAD.
KHAYELISHA
HEAD NORTH ON SARNIA ROAD TOWARD LEEDS ROAD.
22 SARNIA ROAD, UMBILO, BEREA, 4075
HEAD NORTH ON SARNIA ROAD TOWARD UMBILO ROAD/R102, USE ANY LANE TO TURN SLIGHTLY RIGHT ONTO UMBILO ROAD/R102 USE THE RIGHT 2 LANES TO TURN SLIGHTLY RIGHT ONTO MAGWAZA MAPHALALA STREET/R102, TURN RIGHT ONTO ALAN PATON ROAD, TURN RIGHT ONTO SYDNEY ROAD/R102.
LOUIS BOTHA
HEAD NORTHEAST ON PRINCESS ALICE AVENUE, TURN RIGHT ONTO ALBERT DLOMO ROAD, TURN RIGHT ONTO ZK MATHEWS ROAD, TURN LEFT ONTO RICK TURNER ROAD, USE THE LEFT 2 LANES TO TURN LEFT ONTO UMBILO ROAD/R102.
JUNIPER RESIDENCE
TAKE PETER MOKABA ROAD/PETER MOKABA RIDGE, KING DINUZULU ROAD N AND ZK MATHEWS ROAD TO SPIWE ZUMA AVENUE IN UMBILO, HEAD SOUTHWEST ON PETER MOKABA ROAD/PETER MOKABA RIDGE TOWARD HARTLEY ROAD, TURN LEFT ONTO KING DINUZULU ROAD N, USE THE RIGHT 2 LANES TO TURN RIGHT ONTO BOTANIC GARDENS ROAD, CONTINUE ONTO CLEAVER ROAD, CONTINUE ONTO BULWER ROAD, CONTINUE ONTO ZK MATHEWS ROAD, AT THE ROUNDABOUT, TAKE THE 1ST EXIT ONTO SPIWE ZUMA AVENUE, TURN LEFT ONTO UMBILO ROAD/R102.
DUNSTAPLE HEIGHTS
PICK UP DUNSTAPLE HEIGHTS, 11 DUNSTAPLE CRESCENT, VIA VARSITY ROAD STOP UNIVERSITY RETURN TRIP WESTVILLE CAMPUS VIA VARSITY ROAD TO DUNSTAPLE CRESCENT, RESERVOIR HILLS.
KIES AVENUE
PICK UP KIES AVENUE, VIA HAYDEN ROAD, WHITTAKER ROAD, UMGUDULU ROAD, VARSITY ROAD STOP UNIVERSITY, RETURN TRIP UNIVERSITY VIA VARSITY DRIVE, UMGUDULU ROAD, WHITTAKER ROAD, HAYDEN ROAD TO KIES AVENUE.
UMBLO ROAD
PICK UP UMBILO ROAD, VIA LANCERS ROAD, BEREA ROAD, N3, JAN SMUTS HIGHWAY, ESSEX TERRACE, UNIVERSITY ROAD, STOP AT UNIVERSITY, RETURN TRIP UNIVERSITY ROAD, VIA ESSEX TERRACE, JAN SMUTS HIGHWAY, N3, BEREA ROAD, LANCERS ROAD TO UMBILO ROAD.
FELIX DLAMINI RD
PICK UP FELIX DLAMINI ROAD, VIA ALPINE ROAD, UMGENI ROAD, VARSITY DRIVE STOP VARSITY, RETURN TRIP VARSITY ROAD VIA UMGENI ROAD, ALPINE ROAD TO FELIX DLAMINI ROAD.
O' FLATORY ROAD
O' FLATORY ROAD VIA QUARRY ROAD TO VARSITY DRIVE STOP UNIVERSITY, RETURN UNIVERSITY VARSITY ROAD VIA QUARRY ROAD TO O' FLATTERY ROAD.
ANTON LEMBEDE STREET
ANTON LEMBEDE STREET VIA ALLIWAL STREET, N3, JAN SMUTS HIGHWAY, ESSEX TERRACE TO VARSITY DRIVE STOP UNIVERSITY. RETURN TRIP UNIVERSITY VARSITY DRIVE VIA ESSEX TERRACE, JAN SMUTS HIGHWAY, N3, ALLIWAL STREET TO ANTON LEMBEDE STREET.
MAHATMA GANDHI STREET
MAHATMA GANDHI STREET VIA ANTON LEMBEDE STREET, N3, JAN SMUTS HIGHWAY, ESSEX TERRACE, VARSITY DRIVE TO UNIVERSITY. RETURN UNIVERSITY VARSITY DRIVE VIA ESSEX TERRACE, JAN SMUTS HIGHWAY, N3, ANTON LEMBEDE STREET TO MAHATMA GANDHI STREET.
ANTON LEMBEDE STREET
ANTON LEMBEDE STREET VIA ALLIWAL STREET, N3, JAN SMUTS HIGHWAY, ESSEX TERRACE TO VARSITY DRIVE STOP UNIVERSITY. RETURN TRIP UNIVERSITY VARSITY DRIVE VIA ESSEX TERRACE, JAN SMUTS HIGHWAY, N3, ALLIWAL STREET TO ANTON LEMBEDE STREET.
VARSITY DRIVE
START VARSITY DRIVE STOP AT UNIVERSITY. RETURN DOWN VARSITY DRIVE.
JOSEPH NDULI ROAD
START JOSEPH NDULI ROAD VIA DR YUSUFF DADDOD ROAD, DIAKONIA AVENUE, JOSEPH NTULI ROAD, N3, JAN'S SMUTS HIGHWAY, ESSEX TERRACE TO VARSITY DRIVE STOP AT UNIVERSITY. RETURN VARSITY DRIVE, ESSEX TERRACE, JAN SMUTS HIGHWAY, N3, JOSEPH NTULI, DIAKONIA AVENUE, DR YUSUFF DADDOD ROAD TO JOSEPH NDULI ROAD.
HUNT ROAD
START HUNT ROAD VIA MOORE ROAD, BEREA ROAD, N3, JAN SMUTS HIGHWAY, ESSEX TERRACE TO VARSITY DRIVE. RETURN FROM VARSITY DRIVE, VIA ESSEX TERRACE, JAN SMUTS HIGHWAY, N3, BEREA ROAD, MOORE ROAD, HUNT ROAD.
RIPPON ROAD
START RIPPON ROAD, VIA LOCKSEY DRIVE, JAN SMUTS HIGHWAY, ESSEX TERRACE TO VARSITY DRIVE. RETURN VARSITY DRIVE, ESSEX TERRACE, JAN'S SMUTS HIGHWAY, LOCKSEY DRIVE TO RIPPON ROAD.
BEATRICE STREET
START BEATRICE ST VIA N3, JAN SMUTS HIGHWAY, ESSEX TERRACE TO VARSITY DRIVE. RETURN VARSITY DRIVE VIA ESSEX TERRACE, JAN SMUTS HIGHWAY, N3 TO BEATRICE STREET.
RUTHERFORD ST
START RUTHERFORD STREET VIA, VICTORIA EMBANKMENT, JOSEPH NTULI, N3, JAN SMUTS, ESSEX TERRACE TO VARSITY DRIVE. RETURN VARSITY DRIVE VIA ESSEX TERRACE, JAN SMUTS HIGHWAY, JOSEPH NTULI, VICTORIA EMBANKMENT TO RUTHERFORD STREET.
BEREA ROAD
START BEREA ROAD, N3, JAN SMUTS HIGHWAY, ESSEX TERRACE TO VARSITY DRIVE. RETURN FROM VARSITY DRIVE, VIA ESSEX TERRACE, JAN SMUTS HIGHWAY, N3, BEREA ROAD.
HOLZNER ROAD
START HOLZNER ROAD, VIA RUDOLF ROAD, ABBOT FRANCIS ROAD TO MARIAN ROAD. RETURN FROM MARIAN ROAD VIA ABBOT FRANCIS ROAD, RUDOLF ROAD TO HOLZNER ROAD.
KINGS ROAD
START KINGS ROAD VIA CROMPTON STREET, CAVERSHAM ROAD AND FORREST ROAD TO MARIAN ROAD. RETURN MARIAN ROAD VIA FORREST ROAD, CAVERSHAM ROAD, CROMPTON STREET TO KINGS ROAD.
SCHOOL ROAD
START SCHOOL ROAD VIA JOSIAH GUMEDE STREET, CROMPTON ROAD, FORREST ROAD TO MARIANHILL ROAD. RETURN MARIANHILL ROAD VIA FORREST ROAD, CROMPTON ROAD, JOSIAH GUMED STREET TO SCHOOL ROAD.
BELLTOWER ROAD
START BELLTOWER ROAD VIA JACARANDA ROAD, NAGINA DRIVE, RICHMOND ROAD TO MARIANHILL ROAD. RETURN MARIANHILL ROAD VIA RICHMOND ROAD, NAGINA DRIVE, JACARANDA ROAD TO BELLTOWER ROAD.
MARIAN DRIVE
START MARIAN DRIVE VIA UNDERWOOD ROAD, FORREST ROAD TO MARIANHILL ROAD. RETURN MARIANHILL ROAD, FORREST ROAD, UNDERWOOD ROAD TO MARIAN DRIVE.
ANTON LEMBEDE
START ANTON LEMBEDE STREET VIA SAMORA MACHEL ROAD, PARRY ROAD, BRAM FISCHER ROAD, DAVID WEBSTER ROAD, N3, RICHMOND ROAD TO MARIANHILL ROAD. RETURN MARIANHILL ROAD, RICHMOND ROAD, N3, DAVID WEBSTER ROAD, BRAM FISCHER ROAD, PARRY ROAD, SAMORA MACHEL ROAD TO ANTON LEMBEDE ROAD.
PARRY
START PARRY ROAD, BRAM FISCHER ROAD, DAVID WEBSTER ROAD, N3, RICHMOND ROAD TO MARIANHILL ROAD. RETURN MARIANHILL ROAD, RICHMOND ROAD, N3, DAVID WEBSTER ROAD, BRAM FISCHER ROAD, PARRY ROAD.



transport

Department:
Transport
Province of KwaZulu-Natal

GAZETTE

LGKZNG20-2023-AUG

REGION: ALL

HENRY ROAD
START HENRY ROAD VIA ALPINE ROAD, N2, N3, RICHMOND ROAD TO MARIANHILL ROAD. RETURN MARIANHILL ROAD, RICHMOND ROAD, N3, N2, ALPINE ROAD, TO HENRY ROAD.
KING DINIZULU ROAD
KING DINIZULU ROAD VIA, CANTEBURY GROVE, N3, RICHMOND ROAD TO MARIANHILL ROAD. RETURN MARIANHILL ROAD VIA RICHMOND ROAD, N3, CANTEBURY ROAD, TO DINIZULU ROAD.
BEREA ROAD
START BERE ROAD VIA DR. PILELEY KASEME STREET, N3, RICHMOND ROAD TO MARIANHILL ROAD. RETURN MARIAN HILL ROAD VIA RICHMOND ROAD, N3, PILELEY KASEME STREET, BERE ROAD.
RANSHAW ROAD
START RANSHAW ROAD VIA UMBILO ROAD, BERE ROAD, N3, RICHMOND ROAD, TO MARIANHILL ROAD. RETURN MARIANHILL ROAD VIA RICHMOND ROAD, N3, BERE ROAD, UMBILO ROAD, TO RANSHAW ROAD.
WILLS ROAD
START WILLS ROAD VIA MILTON ROAD, JULIUS NYERERE ROAD, N3, RICHMOND ROAD TO MARIANHILL ROAD. RETURN MARIANHILL ROAD, VIA RICHMOND ROAD, N3, JULIUS NYERERE ROAD, MILTON ROAD TO WILLS ROAD.
DR. YUSAF DADDOO STREET
START DR. YUSAF DADDOO STREET VIA LOUISE STREET, DAVID WEBSTER ROAD, N3, RICHMOND ROAD TO MARIANHILL ROAD. RETURN MARIANHILL ROAD, RICHMOND ROAD, N3, DAVID WEBSTER ROAD, LOUISE STREET TO DR. YUSUF DADDOO STREET.
UMBLO ROAD
START UMBLO ROAD VIA ALAN PATON ROAD, DINIZULU ROAD, N3, RICHMOND ROAD TO MARIANHILL ROAD. RETURN TRIP MARIANHILL ROAD VIA RICHMOND ROAD, N3, DINIZULU DRIVE, ALAN PATON ROAD TO UMBLO ROAD.
MAHATMA GANDHI ROAD
START MAHATMA GANDHI ROAD VIA ANTON LEMBEDE STREET, STALWART SIMALENE STREET, N3, RICHMOND ROAD TO MARINHILL ROAD. RETURN MARIANHILL ROAD, RICHMOND ROAD, N3, STALWART SIMALENE STREET, ANTON LEMBEDE STREET TO MAHATMA GANDHI ROAD.
SHEARER ROAD
START SHEARER ROAD, VIA MAHATMA GANDHI ROAD, ANTON LEMBEDE STREET, STALWART SIMALENE STREET, N3, RICHMOND ROAD TO MARINHILL ROAD. RETURN MARIANHILL ROAD, RICHMOND ROAD, N3, STALWART SIMALENE STREET, ANTON LEMBEDE STREET, MAHATMA GANDHI ROAD TO SHEARER ROAD.
HOSPITAL ROAD
START HOSPITAL ROAD VIA MAHATMA GANDHI ROAD, ANTON LEMBEDE STREET, STALWART SIMALENE STREET, N3, RICHMOND ROAD TO MARINHILL ROAD. RETURN MARIANHILL ROAD, RICHMOND ROAD, N3, STALWART SIMALENE STREET, ANTON LEMBEDE STREET, MAHATMA GANDHI ROAD TO HOSPITAL ROAD.
VARSITY DRIVE
START VARSITY DRIVE VIA QUARRY ROAD, M19, CAVERSHAM ROAD, MARIANHILL ROAD. RETURN MARIANHILL ROAD VIA CAVERSHAM ROAD, M19, QUARRY ROAD TO VARSITY DRIVE.
STEVE BIKO ROAD
START STEVE BIKO ROAD VIA KING DINIZULU ROAD, N3, RICHMOND ROAD TO MARIANHILL ROAD. RETURN TRIP MARINHILL ROAD VIA RICHMOND ROAD, N3, KING DINIZULU ROAD TO STEVE BIKO ROAD.
DUNCAN BARRET ROAD
START DUNCAN BARRET ROAD VIA BALFOUR ROAD, SANDERSON STREET, JOSIAH GUMEDE ROAD, CAVERSHAM STREET TO MARIANHILL ROAD. RETURN MARIANHILL ROAD, CAVERSHAM ROAD, JOSIAH GUMEDE ROAD, SANDERSON STREET, BALFOUR ROAD TO DUNCAN BARRET ROAD.
TRIO PLACE
START TRIO PLACE, VIA BURO CRESCENT, N3, RICHMOND ROAD TO MARIANHILL ROAD. RETURN TRIP MARIANHILL ROAD, RICHMOND ROAD, N3, BURO CRESCENT TO TRIO PLACE.
NATIONALLY
FROM UNIVERSITY TO TRAVEL NATIONALLY FOR SPECIAL EVENTS WITHIN SOUTH AFRICA.



transport

Department:
Transport
Province of KwaZulu-Natal

GAZETTE

LGKZNG20-2023-AUG

REGION: ALL

1)	Application Number: APP0160444	2)	Gazette Number: LGKZNG20-2023-AUG
3)	Applicant: IKHWEZI BUS SERVICE (PTY) LTD ID NO. 1957/001045/07 Association: NOT AVAILABLE	4)	Applicant Address: ERF 4056 RESERVOIR HILLS DURBAN 4091
5)	Existing Licence Holder: NOT APPLICABLE ID NO. NOT APPLICABLE	6)	Existing Licence Holder Address: NOT APPLICABLE
7)	Type of application: NEW OPERATING LICENCE	8)	Operating Licence Number: NOTAVAILABLE
9)	Vehicle Type: OTHER	10)	1 X 0 (SEATED)
11)	Region: ETHEKWENI AND ILEMBE		
12.1	<p>KZPRERC2850538 - VARIOUS BUS ROUTES FOR IKHWEZI BUS SERVICES.</p> <p>ASMA COURT HEAD SOUTHEAST ON CRAIGHEAD PLACE TOWARD ROLAND CHAPMAN DRIVE TURN LEFT ONTO ROLAND CHAPMAN DRIVE, AT THE ROUNDABOUT, TAKE THE 3RD EXIT ONTO BLAMEY ROAD TURN LEFT TO MERGE ONTO M4 TOWARD CITY CENTRE, MERGE ONTO M4 FOLLOW M4 TO M L SULTAN ROAD IN GREYVILLE, BEREKA CONTINUE STRAIGHT TO STAY ON M4 TURN LEFT ONTO ANTON LEMBEDE STREET / M4 (SIGNS FOR SMITH STREET/N3/PIETERMARITZBURG) CONTINUE STRAIGHT TO STAY ON ANTON LEMBEDE STREET /M4, USE THE RIGHT 2 LANES TO TURN RIGHT ONTO JULIUS NYERERE STREET /M4/R102 CONTINUE STRAIGHT ONTO M L SULTAN ROAD.</p> <p>PENTING PROPERTIES DAVID WEBSTER HEAD WEST ON DAVID WEBSTER STREET/M4/R102 TOWARD DR YUSUF DADOO STREET USE THE 2ND FROM THE LEFT LANE TO STAY ON DAVID WEBSTER STREET/M4/R102 USE THE RIGHT LANE TO TURN SLIGHTLY RIGHT ONTO DAVID WEBSTER STREET USE THE 2ND FROM THE RIGHT LANE TO TURN RIGHT AT THE 2ND CROSS STREET ONTO JULIUS NYERERE STREET/M4/R102 CONTINUE STRAIGHT ONTO M L SULTAN ROAD.</p> <p>HLELO PROPERTIES HEAD EAST ON MAUD MFUSI STREET TOWARD JOSEPH NDULI STREET TURN LEFT AT THE 1ST CROSS STREET ONTO JOSEPH NDULI STREET TURN LEFT ONTO ANTON LEMBEDE STREET CONTINUE STRAIGHT ONTO ANTON LEMBEDE STREET/M4 USE THE RIGHT 2 LANES TO TURN RIGHT ONTO JULIUS NYERERE STREET/M4/R102 CONTINUE STRAIGHT ONTO M L SULTAN ROAD.</p> <p>LAVINO/ VALLEY VIEW HEAD EAST ON BANFIELD CRESCENT/VALLEY VIEW ROAD TOWARD IMESON ROAD TURN RIGHT ONTO EARL HAIG ROAD CONTINUE ONTO SPRINGFIELD ROAD/M17 TURN LEFT AT OVERPORT DRIVE CONTINUE ONTO JOHN ZIKHALI ROAD TURN RIGHT ONTO MARKET ROAD, M L SULTAN ROAD WILL BE ON THE LEFT.</p> <p>MANTON, AWAMI, DOLPHIN, MAVOVO HEAD NORTHEAST ON MOUNTBATTEN DRIVE TOWARD RIDDICK AVENUE, CONTINUE ONTO QUARRY ROAD TURN RIGHT ONTO O'FLAHERTY ROAD CONTINUE ONTO SHENFIELD PLACE, CONTINUE ONTO CLARE ROAD, CONTINUE STRAIGHT ONTO RANDES ROAD CONTINUE ON N3. DRIVE TO M L SULTAN ROAD IN GREYVILLE.</p> <p>KIFT PROPERTIES HEAD NORTHEAST ON CAMBRIDGE AVENUE TOWARD ELY ROAD, TURN LEFT ONTO HANNAH ROAD TURN RIGHT AT THE 1ST CROSS STREET ONTO UMBILO ROAD/R102 USE THE RIGHT 2 LANES TO TURN SLIGHTLY RIGHT ONTO MAGWAZA MAPHALALA STREET/R102 SLIGHT LEFT ONTO MAGWAZA MAPHALALA STREET, TURN LEFT ONTO KING DINUZULU ROAD/KING DINUZULU ROAD N TURN RIGHT ONTO BOTANIC GARDENS ROAD USE THE RIGHT 2 LANES TO TURN RIGHT ONTO CHRIS NTULI ROAD USE THE LEFT 2 LANES TO TURN LEFT ONTO M L SULTAN ROAD.</p> <p>CONCOST, PHILHAVEN, VILLA & WEINEMOORE HEAD SOUTHEAST ON CHE GUEVARA ROAD TOWARD CANTERBURY GROVE, TURN LEFT ONTO UMBILO ROAD CONTINUE ONTO LANCERS ROAD USE ANY LANE TO TURN LEFT ONTO JULIUS NYERERE STREET/M4/R102 CONTINUE STRAIGHT ONTO M L SULTAN ROAD</p> <p>PEARL STAR TAKE SHEPSTONE STREET TO BAY TERRACE IN SOUTH BEACH HEAD SOUTHEAST ON MAHATMA GANDHI ROAD TURN RIGHT ONTO BELL STREET, BELL STREET TURNS RIGHT AND BECOMES SHEPSTONE STREET, DRIVE FROM MARGARET MNCADI AVENUE TO DURBAN CENTRAL USE THE LEFT 2 LANES TO TURN LEFT ONTO BAY TERRACE, USE THE LEFT 3 LANES TO TURN SLIGHTLY LEFT ONTO MARGARET MNCADI AVENUE, FOLLOW JOE SLOVO STREET TO INGCUCU ROAD/R102 FOLLOW INGCUCU ROAD TO CARLISLE STREET TURN RIGHT ONTO M L SULTAN ROAD.</p> <p>TRITION TAKE MAY STREET TO EPSOM ROAD HEAD SOUTH ON MAY STREET TOWARD FIRST AVENUE TURN LEFT AT THE 1ST CROSS STREET ONTO FIRST AVENUE CONTINUE ON EPSOM ROAD, TAKE INGCUCU ROAD TO CARLISLE STREET IN DURBAN CENTRAL, DURBAN TURN LEFT ONTO EPSOM ROAD USE THE RIGHT LANE TO TURN SLIGHTLY RIGHT ONTO UMGENI ROAD/R102 TURN RIGHT ONTO CHARLOTTE MAXEKE STREET, TURN RIGHT ONTO INGCUCU ROAD/R102 CONTINUE STRAIGHT ONTO INGCUCU ROAD, TURN LEFT ONTO CARLISLE STREET, TURN RIGHT ONTO M L SULTAN ROAD.</p> <p>ALPINE & MEDINA CONTINUE TO FELIX DLAMINI ROAD/M10, HEAD NORTHEAST, TURN RIGHT TOWARD FELIX DLAMINI ROAD/M10 TAKE M17, STEPHEN DLAMINI ROAD AND JOHN ZIKHALI ROAD TO M L SULTAN ROAD IN GREYVILLE, TURN LEFT ONTO FELIX DLAMINI ROAD/M10, TURN RIGHT ONTO HENDRY ROAD/M17, TURN RIGHT ONTO EARL HAIG ROAD/M17 TURN RIGHT ONTO STEPHEN DLAMINI ROAD TURN LEFT AT OVERPORT DRIVE CONTINUE ONTO JOHN ZIKHALI ROAD TURN RIGHT ONTO MARKET ROAD.</p> <p>MASOBIYA HEAD WEST ON MASOBIYA MDLULI STREET TOWARD ROY ROAD/SHEPSTONE STREET CONTINUE ON SHEPSTONE STREET TAKE BRAM FISCHER ROAD TO CARLISLE STREET IN DURBAN CENTRAL TURN RIGHT ONTO ROY ROAD/SHEPSTONE STREET USE THE LEFT 2 LANES TO TURN LEFT ONTO BRAM FISCHER ROAD CONTINUE ONTO DAVID WEBSTER STREET/M4/R102 USE THE 2ND FROM THE RIGHT LANE TO TURN RIGHT ONTO JOE SLOVO STREET CONTINUE ONTO INGCUCU ROAD/R102 CONTINUE STRAIGHT ONTO INGCUCU ROAD TURN LEFT ONTO CARLISLE STREET TURN RIGHT ONTO M L SULTAN ROAD.</p> <p>URBAN VIEW / EMERALD HEAD NORTHWEST ON INGCUCU ROAD/R102 TOWARD CHARLOTTE MAXEKE STREET CONTINUE STRAIGHT ONTO INGCUCU ROAD TURN LEFT ONTO CARLISLE STREET TURN RIGHT ONTO M L SULTAN ROAD.</p> <p>SMITH STREET HEAD WEST ON ANTON LEMBEDE STREET TOWARD JOE SLOVO STREET USE THE RIGHT 2 LANES TO TURN RIGHT AT THE 1ST CROSS STREET ONTO JOE SLOVO STREET CONTINUE ONTO INGCUCU ROAD/R102 CONTINUE STRAIGHT ONTO INGCUCU ROAD TURN LEFT ONTO CARLISLE STREET TURN RIGHT ONTO M L SULTAN ROAD.</p> <p>BLENHAM, MASONIC, JEWITTS TAKE PRINCE STREET TO BAY TERRACE HEAD NORTHWEST ON PRINCE STREET TOWARD MASONIC ROAD TURN LEFT ONTO RUTHERFORD STREET, DRIVE FROM MARGARET MNCADI AVENUE TO DURBAN CENTRAL CONTINUE ONTO BAY TERRACE USE THE LEFT 3 LANES TO TURN SLIGHTLY LEFT ONTO MARGARET MNCADI AVENUE, FOLLOW JOE SLOVO STREET TO INGCUCU ROAD/R102 USE THE RIGHT 2 LANES TO TURN SLIGHTLY RIGHT TOWARD JOE SLOVO STREET CONTINUE ONTO JOE SLOVO STREET FOLLOW INGCUCU ROAD TO CARLISLE STREET CONTINUE ONTO INGCUCU ROAD/R102 CONTINUE STRAIGHT ONTO INGCUCU ROAD TURN LEFT ONTO CARLISLE STREET TURN RIGHT ONTO M L SULTAN ROAD.</p> <p>CITY CABIN, MAZEPPA DRIVE FROM BAY TERRACE AND MARGARET MNCADI AVENUE TO DURBAN CENTRAL HEAD EAST ON DR LANGALIBALELE DUBE STREET TOWARD ROBIN LANE, TURN RIGHT ONTO MORGE LANE TURN RIGHT ONTO BAY TERRACE USE THE LEFT 3 LANES TO TURN SLIGHTLY LEFT ONTO MARGARET MNCADI AVENUE FOLLOW JOE SLOVO STREET TO INGCUCU ROAD/R102 USE THE RIGHT 2 LANES TO TURN SLIGHTLY RIGHT TOWARD JOE SLOVO STREET CONTINUE ONTO JOE SLOVO STREET FOLLOW INGCUCU ROAD TO CARLISLE STREET CONTINUE ONTO INGCUCU ROAD/R102 CONTINUE STRAIGHT ONTO INGCUCU ROAD TURN LEFT ONTO CARLISLE STREET TURN RIGHT ONTO M L SULTAN ROAD.</p> <p>STERLING HEAD WEST ON CARLISLE ST TOWARD CROSS STREET TURN RIGHT ONTO M L SULTAN ROAD.</p> <p>RENAISSANCE HEAD WEST ON MAUD MFUSI STREET TOWARD LELLOS PASSAGE TURN RIGHT ONTO JOSEPH NDULI STREET TURN LEFT ONTO ANTON LEMBEDE</p>		



transport

Department:
Transport
Province of KwaZulu-Natal

GAZETTE

LGKZNG20-2023-AUG

REGION: ALL

STREET CONTINUE STRAIGHT ONTO ANTON LEMBEDE STREET/M4 USE THE RIGHT 2 LANES TO TURN RIGHT ONTO JULIUS NYERERE STREET/M4/R102 CONTINUE STRAIGHT ONTO M L SULTAN ROAD.

505 ANTON LEMBEDE

HEAD WEST ON ANTON LEMBEDE STREET TOWARD ALEXANDRA STREET CONTINUE STRAIGHT ONTO ANTON LEMBEDE STREET/M4 USE THE RIGHT 2 LANES TO TURN RIGHT ONTO JULIUS NYERERE STREET/M4/R102 CONTINUE STRAIGHT ONTO M L SULTAN ROAD.

JOE SLOVO

HEAD NORTH ON JOE SLOVO ST TOWARD DENIS HURLEY STREET CONTINUE ONTO INGCUCE ROAD/R102 CONTINUE STRAIGHT ONTO INGCUCE ROAD TURN LEFT ONTO CARLISLE STREET TURN RIGHT ONTO M L SULTAN ROAD.

EMDUBANI

HEAD NORTH ON STALWART SIMELANE STREET/M4 TOWARD KINGSMEAD WAY TURN LEFT ONTO KINGSMEAD WAY CONTINUE ON MASABALALA YENGWA AVENUE/M12, TAKE M4 AND INGCUCE ROAD TO CARLISLE STREET IN DURBAN CENTRAL TURN LEFT ONTO MASABALALA YENGWA AVENUE/M12 CONTINUE ONTO WALNUT ROAD USE THE RIGHT 2 LANES TO TURN RIGHT ONTO BRAM FISCHER ROAD/M4 USE THE 2ND FROM THE RIGHT LANE TO TURN RIGHT ONTO JOE SLOVO STREET CONTINUE ONTO INGCUCE ROAD/R102 CONTINUE STRAIGHT ONTO INGCUCE ROAD TURN LEFT ONTO CARLISLE STREET TURN RIGHT ONTO M L SULTAN ROAD

ST GERAN

TAKE LOCKSLEY DR TO JAN SMUTS HWY/KING CETHSWAYO HIGHWAY IN SHERWOOD, DURBAN HEAD SOUTHWEST ON RIPPOON ROAD TOWARD BAZLEY AVENUE CONTINUE ONTO LOCKSLEY DRIVE TAKE N3 TO CHRIS NTULI ROAD IN BEREA. EXIT FROM N3 TURN LEFT ONTO JAN SMUTS HIGHWAY/KING CETHSWAYO HIGHWAY USE THE LEFT LANE TO MERGE ONTO N3 VIA THE RAMP TO CITY/STAD, EXIT ONTO CHRIS NTULI ROAD, DRIVE TO M L SULTAN ROAD IN GREYVILLE, MERGE ONTO CHRIS NTULI ROAD, USE THE LEFT 2 LANES TO TURN LEFT ONTO M L SULTAN ROAD.

RIDE MZANZI, BIG GULF, HOFFMAN

GET ON N3 IN ASHLEY FROM RICHMOND ROAD/M1 HEAD SOUTHEAST TOWARD STOCKVILLE ROAD TURN LEFT ONTO STOCKVILLE ROAD TURN LEFT AT THE 1ST CROSS STREET ONTO RICHMOND ROAD/M1 USE THE RIGHT 2 LANES TO TURN RIGHT TO MERGE ONTO N3 TOWARD DURBAN, FOLLOW N3 TO CHRIS NTULI ROAD IN BEREA, EXIT FROM N3, MERGE ONTO N3 KEEP RIGHT TO STAY ON N3, EXIT ONTO CHRIS NTULI ROAD DRIVE TO M L SULTAN ROAD IN GREYVILLE, MERGE ONTO CHRIS NTULI ROAD USE THE LEFT 2 LANES TO TURN LEFT ONTO M L SULTAN ROAD.

HENWOOD 7TH AVE

HEAD SOUTHWEST ON SEVENTH AVENUE TOWARD MITCHELL CRESCENT, TURN RIGHT AT THE 1ST CROSS STREET ONTO MITCHELL CRESCENT, TURN LEFT ONTO AVONDALE ROAD, TURN LEFT ONTO JOHN ZIKHALI ROAD, TURN RIGHT ONTO MARKET ROAD, M L SULTAN WILL BE ON THE LEFT.

GREENWOOD PARK

TAKE PARK STATION ROAD AND MIMOSA ROAD TO CHRIS HANI ROAD/R102 IN GREENWOOD PARK HEAD NORTHEAST ON SANDERSON PLACE TOWARD PARK STATION ROAD TURN RIGHT ONTO PARK STATION ROAD SLIGHT RIGHT ONTO MIMOSA ROAD FOLLOW R102 TO SANDILE THUSI ROAD/M17 IN GREYVILLE, BEREA TURN RIGHT ONTO CHRIS HANI ROAD/R102 CONTINUE STRAIGHT TO STAY ON CHRIS HANI ROAD/R102 KEEP LEFT TO CONTINUE ON UMGENI ROAD/R102 CONTINUE ON SANDILE THUSI ROAD/M17. TAKE GLADYS MANZI ROAD TO M L SULTAN ROAD TURN RIGHT ONTO SANDILE THUSI ROAD/M17 TURN LEFT ONTO LILIAN NGOYI ROAD CONTINUE ONTO STREET MARYS AVENUE AT THE ROUNDABOUT, TAKE THE 2ND EXIT ONTO GLADYS MANZI ROAD TURN LEFT ONTO MARKET ROAD.

INDATSHANA

HEAD NORTH ON JOSEPH NDULI STREET TOWARD N3, USE THE 2ND FROM THE LEFT LANE TO TURN LEFT ONTO DAVID WEBSTER STREET/M4/R102 USE THE RIGHT LANE TO TURN SLIGHTLY RIGHT ONTO DAVID WEBSTER STREET, USE THE 2ND FROM THE RIGHT LANE TO TURN RIGHT AT THE 2ND CROSS STREET ONTO JULIUS NYERERE STREET/M4/R102 CONTINUE STRAIGHT ONTO M L SULTAN ROAD.

ABC CHAMBERS

HEAD NORTH ON JOE SLOVO STREET TOWARD DR PIXLEY KASEME STREET CONTINUE ONTO INGCUCE ROAD/R102 CONTINUE STRAIGHT ONTO INGCUCE ROAD, TURN LEFT ONTO CARLISLE STREET, TURN RIGHT ONTO M L SULTAN ROAD.

RWZ PROPS

HEAD EAST ON ISMAIL C MEER STREET TOWARD INGCUCE ROAD, TURN LEFT AT THE 1ST CROSS STREET ONTO INGCUCE ROAD, TURN LEFT ONTO CARLISLE STREET, TURN RIGHT ONTO M L SULTAN ROAD.

MC ARTHUR

HEAD EAST ON MAUD MFUSI STREET TOWARD JOSEPH NDULI STREET, TURN LEFT AT THE 1ST CROSS STREET ONTO JOSEPH NDULI STREET, SLIGHT LEFT TO STAY ON JOSEPH NDULI STREET, USE THE LEFT LANE TO TURN RIGHT ONTO JOHANNES NKOSI STREET/M4/R102 TURN LEFT ONTO CROSS STREET, TURN LEFT ONTO CARLISLE STREET TURN RIGHT ONTO M L SULTAN ROAD.

DAVERNPORT

HEAD NORTHEAST ON YORK AVE TOWARD CLARK ROAD, TURN LEFT ONTO CLARK ROAD, TURN RIGHT ONTO CLEAVER ROAD CONTINUE ONTO BOTANIC GARDENS ROAD, USE THE RIGHT 2 LANES TO TURN RIGHT ONTO CHRIS NTULI ROAD USE THE LEFT 2 LANES TO TURN LEFT ONTO M L SULTAN ROAD.

SHERWOOD

TAKE HUGO ROAD AND RANGLES ROAD TO N3 HEAD SOUTHEAST ON HUGO ROAD TOWARD EVERTON ROAD, TURN RIGHT ONTO EVERTON ROAD TURN RIGHT ONTO WATERFALL ROAD TURN LEFT ONTO RANGLES ROAD, FOLLOW N3 TO CHRIS NTULI ROAD, EXIT FROM N3, MERGE ONTO N3, EXIT ONTO CHRIS NTULI ROAD, DRIVE TO M L SULTAN ROAD IN GREYVILLE, MERGE ONTO CHRIS NTULI ROAD, USE THE LEFT 2 LANES TO TURN LEFT ONTO M L SULTAN ROAD.

BAYSIDE

HEAD WEST ON MONTY NAICKER ROAD TOWARD MARK LANE TURN RIGHT ONTO JOE SLOVO STREET, CONTINUE ONTO INGCUCE ROAD/R102 CONTINUE STRAIGHT ONTO INGCUCE ROAD, TURN LEFT ONTO CARLISLE STREET, TURN RIGHT ONTO M L SULTAN ROAD.

ROYAL O'FLAHERTY

HEAD SOUTH ON O'FLAHERTY ROAD TOWARD HULSTON ROAD, CONTINUE ONTO SHENFIELD PLACE, CONTINUE ONTO CLARE ROAD, CONTINUE STRAIGHT ONTO RANGLES ROAD, CONTINUE ON N3, DRIVE TO M L SULTAN ROAD IN GREYVILLE.

TRIO, MVILA, MBONAMBI, BRAZILIA, DR ZWANE

FOLLOW BARTLE ROAD AND STELLAWOOD ROAD TO UMBILO ROAD/R102 HEAD SOUTHEAST ON PROSPECT ROAD TOWARD BARTLE ROAD TURN LEFT ONTO BARTLE ROAD, TURN RIGHT ONTO STELLAWOOD ROAD, TURN LEFT ONTO UMBILO ROAD/R102, CONTINUE ON UMBILO ROAD TO GREYVILLE CONTINUE STRAIGHT ONTO UMBILO ROAD CONTINUE ONTO LANCERS ROAD, USE ANY LANE TO TURN LEFT ONTO JULIUS NYERERE STREET/M4/R102 CONTINUE STRAIGHT ONTO M L SULTAN ROAD.

UNICITY

TAKE SHEPSTONE STREET AND BRAM FISCHER ROAD TO CARLISLE STREET IN DURBAN CENTRAL HEAD EAST ON DR PIXLEY KASEME STREET TOWARD FAREWELL ROAD/SHEPSTONE STREET TURN LEFT AT THE 1ST CROSS STREET ONTO FAREWELL ROAD/SHEPSTONE STREET USE THE LEFT 2 LANES TO TURN LEFT ONTO BRAM FISCHER ROAD CONTINUE ONTO DAVID WEBSTER STREET/M4/R102 USE THE 2ND FROM THE RIGHT LANE TO TURN RIGHT ONTO JOE SLOVO STREET CONTINUE ONTO INGCUCE ROAD/R102 CONTINUE STRAIGHT ONTO INGCUCE ROAD, TURN LEFT ONTO CARLISLE STREET, TURN RIGHT ONTO M L SULTAN ROAD.

KINGSTON RES

TAKE DIAKONIA AVENUE TO MAYDON ROAD IN ALBERT PARK HEAD SOUTH ON PARK STREET TOWARD COLLEGE LANE TURN RIGHT ONTO DIAKONIA AVENUE FOLLOW SYDNEY ROAD/R102 AND RICK TURNER ROAD TO MAZISI KUNENE ROAD IN BEREA CONTINUE ONTO MAYDON ROAD TURN RIGHT ONTO MARGARET MNCADI AVENUE CONTINUE ONTO CHE GUEVARA ROAD USE THE LEFT 2 LANES TO TURN LEFT ONTO SYDNEY ROAD/R102 TURN RIGHT ONTO RICK TURNER ROAD TURN RIGHT ONTO MAZISI KUNENE ROAD.

SAN SABIL & ADDINGTON

TAKE SHEPSTONE STREET TO BAY TERRACE HEAD SOUTHWEST ON MASONIC ROAD TOWARD MAHATMA GANDHI ROAD, TURN LEFT ONTO MAHATMA GANDHI ROAD, TURN RIGHT ONTO SHEPSTONE STREET FOLLOW MARGARET MNCADI AVENUE, SYDNEY ROAD/R102 AND RICK TURNER ROAD TO MAZISI KUNENE ROAD IN BEREA USE THE LEFT 2 LANES TO TURN LEFT ONTO BAY TERRACE, USE THE LEFT 3 LANES TO TURN SLIGHTLY LEFT ONTO MARGARET MNCADI AVENUE, KEEP RIGHT TO STAY ON MARGARET MNCADI AVENUE, CONTINUE ONTO CHE GUEVARA ROAD USE THE LEFT 2 LANES TO TURN LEFT ONTO SYDNEY ROAD/R102, TURN RIGHT ONTO RICK TURNER ROAD, TURN RIGHT ONTO MAZISI KUNENE ROAD.

LANDMARK & HERMITAGE

TAKE SHEPSTONE STREET, BRAM FISCHER ROAD, DAVID WEBSTER STREET/M4/R102, N3, ... AND PRINCESS ALICE AVENUE TO MAZISI KUNENE ROAD IN BEREA, HEAD EAST ON WEST STREET TOWARD FAREWELL ROAD/SHEPSTONE STREET, TURN LEFT AT THE 1ST CROSS STREET ONTO FAREWELL ROAD/SHEPSTONE STREET USE THE LEFT 2 LANES TO TURN LEFT ONTO BRAM FISCHER ROAD CONTINUE ONTO DAVID WEBSTER STREET/M4/R102, KEEP RIGHT TO STAY ON DAVID WEBSTER STREET/M4/R102, USE ANY LANE TO MERGE ONTO N3 VIA THE RAMP TO PIETERMARITZBURG TAKE EXIT 3 TOWARD BEREA ROAD (S)/M13, MERGE ONTO KING DINUZULU ROAD/KING DINUZULU ROAD, USE THE LEFT LANE TO STAY ON KING DINUZULU ROAD/KING DINUZULU ROAD N, TURN LEFT ONTO MAZISI KUNENE ROAD, SLIGHT LEFT ONTO LAMONT ROAD, CONTINUE ONTO PRINCESS ALICE



transport

Department:
Transport
Province of KwaZulu-Natal

GAZETTE

LGKZNG20-2023-AUG

REGION: ALL

AVENUE, TURN RIGHT ONTO RICK TURNER ROAD, TURN RIGHT ONTO MAZISI KUNENE ROAD.

340 UMBILO & ESCOMBE

HEAD NORTHEAST ON UMBILO ROAD TOWARD ALAN PATON ROAD, DESTINATION WILL BE ON THE RIGHT

29 UMBILO ROAD

HEAD NORTHEAST ON UMBILO ROAD TOWARD KING DINUZULU ROAD/KING DINUZULU ROAD, TURN LEFT AT THE 1ST CROSS STREET ONTO KING DINUZULU ROAD, TURN LEFT ONTO CLEAVER ROAD CONTINUE ONTO BULWER ROAD, CONTINUE ONTO ZK MATHEWS ROAD, TURN RIGHT ONTO RICK TURNER ROAD, TURN RIGHT ONTO MAZISI KUNENE ROAD.

98 UMBILO & BEREA COVE

HEAD NORTHEAST ON UMBILO ROAD TOWARD CHE GUEVARA ROAD, TURN LEFT ONTO KING DINUZULU ROAD, DESTINATION WILL BE ON THE LEFT.

155 KING DINUZULU ROAD (SOUTH) BULWER, BEREA, 4083

HEAD NORTHWEST ON KING DINUZULU ROAD TOWARD CANTERBURY GROVE, TURN LEFT ONTO CLEAVER ROAD CONTINUE ONTO BULWER ROAD, CONTINUE ONTO ZK MATHEWS ROAD, TURN RIGHT ONTO RICK TURNER ROAD, TURN RIGHT ONTO MAZISI KUNENE ROAD.

ENTERPRISE

HEAD NORTHEAST ON SAMORA MACHEL STREET TOWARD SAMORA MACHEL STREET, FOLLOW M4 AND R102 TO RICK TURNER ROAD IN CONGELA, TURN LEFT ONTO BRAM FISCHER ROAD/M4, USE THE LEFT LANE TO CONTINUE ON DAVID WEBSTER STREET/M4/R102, CONTINUE STRAIGHT ONTO MARKET STREET/M4/R102, USE THE RIGHT 2 LANES TO TURN SLIGHTLY RIGHT ONTO MARKET STREET/R102 USE THE MIDDLE LANE TO TURN RIGHT ONTO ANTON LEMBEDE STREET/M4/R102 USE THE LEFT LANES TO TURN SLIGHTLY LEFT ONTO SYDNEY ROAD/R102, FOLLOW RICK TURNER ROAD TO MAZISI KUNENE ROAD IN BEREA, TURN RIGHT ONTO RICK TURNER ROAD, TURN RIGHT ONTO MAZISI KUNENE ROAD.

WESTPARK

HEAD NORTHEAST ON WEST ROAD TOWARD CRESCENT STREET SHARP LEFT ONTO CRESCENT STREET, TURN LEFT ONTO FELIX DLAMINI ROAD/M10, USE THE RIGHT 2 LANES TO TURN RIGHT ONTO JAN SMUTS HIGHWAY/KING CETSHWAYO HIGHWAY/M10, SLIGHT LEFT ONTO VUSI MZIMELA ROAD/M10, TURN LEFT ONTO RICK TURNER ROAD, TURN LEFT ONTO MAZISI KUNENE ROAD.

RESERVOIR HEIGHTS

HEAD SOUTHWEST ON HALPIN AVENUE TOWARD DUNKELD ROAD/MOUNTBATTEN DRIVE, CONTINUE ON MOUNTBATTEN DRIVE, TAKE N2 AND VUSI MZIMELA ROAD/M10 TO MAZISI KUNENE ROAD IN BEREA, SHARP LEFT ONTO DUNKELD ROAD/MOUNTBATTEN DRIVE, USE ANY LANE TO TURN LEFT TO MERGE ONTO M19, TURN RIGHT, TAKE THE RAMP ONTO N2, TAKE EXIT 161 TOWARD SOLOMON MAHLANGU DRIVE/M7, USE THE LEFT 2 LANES TO TURN LEFT ONTO SOLOMON MAHLANGU DRIVE/M7 (SIGNS FOR BLUFF/EDWIN SWALES V C DRIVE), TURN LEFT ONTO BELLAIR ROAD/VUSI MZIMELA ROAD/M10, TURN RIGHT ONTO RICK TURNER ROAD, TURN LEFT ONTO MAZISI KUNENE ROAD.

ACUTT STREET

HEAD SOUTH ON ACUTT STREET TOWARD MARGARET MNCADI AVENUE, FOLLOW MARGARET MNCADI AVENUE, SYDNEY ROAD/R102 AND RICK TURNER ROAD TO MAZISI KUNENE ROAD IN BEREA, TURN LEFT ONTO MARGARET MNCADI AVENUE, MAKE A U-TURN AT SAMORA MACHEL STREET, KEEP RIGHT TO STAY ON MARGARET MNCADI AVENUE, CONTINUE ONTO CHE GUEVARA ROAD, USE THE LEFT 2 LANES TO TURN LEFT ONTO SYDNEY ROAD/R102, TURN RIGHT ONTO RICK TURNER ROAD, TURN RIGHT ONTO MAZISI KUNENE ROAD.

CAMDEN

HEAD NORTH ON CAMDEN AVENUE TOWARD CLARK ROAD, TURN LEFT ONTO CLARK ROAD, TURN LEFT ONTO MAZISI KUNENE ROAD, SLIGHT LEFT ONTO LAMONT ROAD, CONTINUE ONTO PRINCESS ALICE AVENUE, TURN RIGHT ONTO RICK TURNER ROAD, TURN RIGHT ONTO MAZISI KUNENE ROAD.

KINROSS

HEAD NORTH ON PERCY OSBORN ROAD TOWARD INNES ROAD, FOLLOW INNES ROAD AND MUSGRAVE ROAD TO LENA AHRENS ROAD IN BULWER, TURN LEFT ONTO LENA AHRENS ROAD, TURN RIGHT ONTO RICK TURNER ROAD, TURN RIGHT ONTO MAZISI KUNENE ROAD.

ASPARA

TAKE INGCUCE ROAD TO DAVID WEBSTER STREET/M4/R102, HEAD EAST ON BERTHA MKHIZE STREET TOWARD INGCUCE ROAD, TURN LEFT AT THE 1ST CROSS STREET ONTO INGCUCE ROAD, TAKE N3, MAZISI KUNENE ROAD AND PRINCESS ALICE AVENUE TO MAZISI KUNENE ROAD IN BEREA, TURN LEFT ONTO DAVID WEBSTER STREET/M4/R102, KEEP RIGHT TO STAY ON DAVID WEBSTER STREET/M4/R102, USE ANY LANE TO MERGE ONTO N3 VIA THE RAMP TO PIETERMARITZBURG, TAKE EXIT 3 TOWARD BEREA ROAD (S)/M13, MERGE ONTO KING DINUZULU ROAD/KING DINUZULU ROAD N, USE THE LEFT LANE TO STAY ON KING DINUZULU ROAD/KING DINUZULU ROAD, TURN LEFT ONTO MAZISI KUNENE ROAD, SLIGHT LEFT ONTO LAMONT ROAD, CONTINUE ONTO PRINCESS ALICE AVENUE, TURN RIGHT ONTO RICK TURNER ROAD, TURN RIGHT ONTO MAZISI KUNENE ROAD.

VICTORIA

TAKE INGCUCE ROAD TO DAVID WEBSTER STREET/M4/R102, HEAD EAST ON BERTHA MKHIZE STREET TOWARD INGCUCE ROAD, TURN LEFT AT THE 1ST CROSS STREET ONTO INGCUCE ROAD, TAKE N3, MAZISI KUNENE ROAD AND PRINCESS ALICE AVENUE TO MAZISI KUNENE ROAD IN BEREA, TURN LEFT ONTO DAVID WEBSTER STREET/M4/R102, KEEP RIGHT TO STAY ON DAVID WEBSTER STREET/M4/R102, USE ANY LANE TO MERGE ONTO N3 VIA THE RAMP TO PIETERMARITZBURG, TAKE EXIT 3 TOWARD BEREA ROAD (S)/M13, MERGE ONTO KING DINUZULU ROAD/KING DINUZULU ROAD N, USE THE LEFT LANE TO STAY ON KING DINUZULU ROAD/KING DINUZULU ROAD, TURN LEFT ONTO MAZISI KUNENE ROAD, SLIGHT LEFT ONTO LAMONT ROAD, CONTINUE ONTO PRINCESS ALICE AVENUE, TURN RIGHT ONTO RICK TURNER ROAD, TURN RIGHT ONTO MAZISI KUNENE ROAD.

MAYVILLE & ALCOCK

HEAD NORTHWEST ON CHARLES STRACHAN ROAD TOWARD JAN SMUTS HIGHWAY/KING CETSHWAYO HIGHWAY, SHARP RIGHT ONTO JAN SMUTS HIGHWAY/KING CETSHWAYO HIGHWAY, TURN LEFT ONTO ROBINSON PLACE, TURN LEFT ONTO ALCOCK CRESCENT.

ALCOCK CRESCENT, MUSGRAVE, BEREA, 4001

TAKE ALCOCK CRESCENT TO JAN SMUTS HIGHWAY/KING CETSHWAYO HIGHWAY, TAKE MARY THIPHE STREET AND RICK TURNER ROAD TO MAZISI KUNENE ROAD, TURN LEFT ONTO MAZISI KUNENE ROAD.

GREENFIELDS

HEAD SOUTH ON RANGLES ROAD TOWARD MOSES KOTANE ROAD, KEEP RIGHT TO CONTINUE ON WATERFALL ROAD, TURN LEFT ONTO JAN SMUTS HIGHWAY/KING CETSHWAYO HIGHWAY/M10, TURN RIGHT ONTO VUSI MZIMELA ROAD/M10, TURN LEFT ONTO RICK TURNER ROAD, TURN LEFT ONTO MAZISI KUNENE ROAD.

SEABOARD

TAKE MARGARET MNCADI AVENUE, SYDNEY ROAD/R102 AND RICK TURNER ROAD TO MAZISI KUNENE ROAD IN BEREA, HEAD SOUTH ON MAHATMA GANDHI ROAD TOWARD TYZACK STREET, USE THE RIGHT 2 LANES TO TURN RIGHT ONTO ANTON LEMBEDE STREET, TURN LEFT ONTO CATO STREET, USE THE LEFT 2 LANES TO TURN RIGHT ONTO BAY TERRACE, USE THE LEFT 3 LANES TO TURN SLIGHTLY LEFT ONTO MARGARET MNCADI AVENUE, KEEP RIGHT TO STAY ON MARGARET MNCADI AVENUE, CONTINUE ONTO CHE GUEVARA ROAD, USE THE LEFT 2 LANES TO TURN LEFT ONTO SYDNEY ROAD/R102, TURN RIGHT ONTO RICK TURNER ROAD, TURN RIGHT ONTO MAZISI KUNENE ROAD.

VAUSE ROAD

HEAD SOUTHWEST ON STEPHEN DLAMINI ROAD TOWARD ST THOMAS ROAD, TURN RIGHT ONTO ST THOMAS ROAD, CONTINUE ON PETER MOKABA ROAD/PETER MOKABA RIDGE, TAKE MARY THIPHE STREET AND RICK TURNER ROAD TO MAZISI KUNENE ROAD, TURN LEFT ONTO PETER MOKABA ROAD/PETER MOKABA RIDGE, TURN RIGHT ONTO JAN SMUTS HIGHWAY/KING CETSHWAYO HIGHWAY, TURN LEFT ONTO BIDSTON ROAD, TURN RIGHT ONTO OWEN AVENUE, OWEN AVE TURN SLIGHTLY LEFT AND BECOMES MARY THIPHE STREET, TURN LEFT ONTO KALANDEN ROAD, TURN LEFT ONTO RICK TURNER ROAD, TURN LEFT ONTO MAZISI KUNENE ROAD.

DERBY

HEAD WEST ON DERBY STREET TOWARD GLADYS MANZI ROAD, TAKE BOTANIC GARDENS ROAD, BULWER ROAD, ZK MATHEWS ROAD AND RICK TURNER ROAD TO MAZISI KUNENE ROAD IN BEREA, USE ANY LANE TO TURN SLIGHTLY LEFT ONTO GLADYS MANZI ROAD/LOUISE LANE, CONTINUE ONTO JOHN ZIKHALI ROAD, TURN LEFT ONTO EDITH BENSON CRESCENT, EDITH BENSON CRESCENT TURN SLIGHTLY RIGHT AND BECOMES BOTANIC GARDENS ROAD, CONTINUE ONTO CLEAVER ROAD, CONTINUE ONTO BULWER ROAD, CONTINUE ONTO ZK MATHEWS ROAD, TURN RIGHT ONTO RICK TURNER ROAD, TURN RIGHT ONTO MAZISI KUNENE ROAD.

CARLISLE

HEAD WEST ON CARLISLE STREET TOWARD ISMAIL C MEER STREET, TURN LEFT ONTO MARKET ROAD, USE THE RIGHT 2 LANES TO TURN SLIGHTLY RIGHT ONTO MARKET STREET/R102, USE THE MIDDLE LANE TO TURN RIGHT ONTO ANTON LEMBEDE STREET/M4/R102, USE THE LEFT LANES TO TURN SLIGHTLY LEFT ONTO SYDNEY ROAD/R102, TURN RIGHT ONTO RICK TURNER ROAD, TURN RIGHT ONTO MAZISI KUNENE ROAD.

TREVOR COURT

TAKE DOON ROAD TO BLUFF ROAD IN CLAIRWOOD, DURBAN, HEAD NORTH ON BRIGHTON ROAD TOWARD WINCHELSEA AVENUE, TURN RIGHT ONTO DOON ROAD, TAKE SOLOMON MAHLANGU DRIVE/M7 AND UMBILO ROAD/R102 TO MAZISI KUNENE ROAD IN BEREA, TURN RIGHT ONTO BLUFF ROAD, USE THE LEFT 2 LANES TO TURN LEFT ONTO SOLOMON MAHLANGU DRIVE/M7, USE THE LEFT 2 LANES TO TURN LEFT ONTO THE RAMP TO UMBILO



transport

Department:
Transport
Province of KwaZulu-Natal

GAZETTE

LGKZNG20-2023-AUG

REGION: ALL

ROAD/R102, CONTINUE ONTO UMBILO ROAD/R102, TURN LEFT ONTO RICK TURNER ROAD, TURN RIGHT ONTO MAZISI KUNENE ROAD.
NEW COMPLEX
HEAD NORTHEAST ON SAVAGE STREET TOWARD GROSVENOR ROAD, TURN RIGHT ONTO GROSVENOR ROAD, TURN RIGHT ONTO RICK TURNER ROAD, TURN LEFT ONTO MAZISI KUNENE ROAD.
WAKESLEIGH
HEAD NORTHEAST ON WAKESLEIGH ROAD/M10 TOWARD CLIFFVIEW ROAD, TURN RIGHT ONTO RICK TURNER ROAD, TURN LEFT ONTO MAZISI KUNENE ROAD.
276 BRICKFIELD ROAD
HEAD SOUTH ON FELIX DLAMINI ROAD/M10 TOWARD CHERRY AVENUE, USE THE RIGHT 2 LANES TO TURN RIGHT ONTO JAN SMUTS HIGHWAY/KING CETSHTWAYO HIGHWAY/M10, SLIGHT LEFT ONTO VUSI MZIMELA ROAD/M10, TURN LEFT ONTO RICK TURNER ROAD, TURN LEFT ONTO MAZISI KUNENE ROAD.
KHAYELISHA
HEAD NORTH ON SARNIA ROAD TOWARD LEEDS ROAD.
22 SARNIA ROAD, UMBILO, BEREA, 4075
HEAD NORTH ON SARNIA ROAD TOWARD UMBILO ROAD/R102, USE ANY LANE TO TURN SLIGHTLY RIGHT ONTO UMBILO ROAD/R102 USE THE RIGHT 2 LANES TO TURN SLIGHTLY RIGHT ONTO MAGWAZA MAPHALALA STREET/R102, TURN RIGHT ONTO ALAN PATON ROAD, TURN RIGHT ONTO SYDNEY ROAD/R102.
LOUIS BOTHA
HEAD NORTHEAST ON PRINCESS ALICE AVENUE, TURN RIGHT ONTO ALBERT DLOMO ROAD, TURN RIGHT ONTO ZK MATHEWS ROAD, TURN LEFT ONTO RICK TURNER ROAD, USE THE LEFT 2 LANES TO TURN LEFT ONTO UMBILO ROAD/R102.
JUNIPER RESIDENCE
TAKE PETER MOKABA ROAD/PETER MOKABA RIDGE, KING DINUZULU ROAD N AND ZK MATHEWS ROAD TO SPIWE ZUMA AVENUE IN UMBILO, HEAD SOUTHWEST ON PETER MOKABA ROAD/PETER MOKABA RIDGE TOWARD HARTLEY ROAD, TURN LEFT ONTO KING DINUZULU ROAD N, USE THE RIGHT 2 LANES TO TURN RIGHT ONTO BOTANIC GARDENS ROAD, CONTINUE ONTO CLEAVER ROAD, CONTINUE ONTO BULWER ROAD, CONTINUE ONTO ZK MATHEWS ROAD, AT THE ROUNDABOUT, TAKE THE 1ST EXIT ONTO SPIWE ZUMA AVENUE, TURN LEFT ONTO UMBILO ROAD/R102.
DUNSTAPLE HEIGHTS
PICK UP DUNSTAPLE HEIGHTS, 11 DUNSTAPLE CRESCENT, VIA VARSITY ROAD STOP UNIVERSITY RETURN TRIP WESTVILLE CAMPUS VIA VARSITY ROAD TO DUNSTAPLE CRESCENT, RESERVOIR HILLS.
KIES AVENUE
PICK UP KIES AVENUE, VIA HAYDEN ROAD, WHITTAKER ROAD, UMGUDULU ROAD, VARSITY ROAD STOP UNIVERSITY, RETURN TRIP UNIVERSITY VIA VARSITY DRIVE, UMGUDULU ROAD, WHITTAKER ROAD, HAYDEN ROAD TO KIES AVENUE.
UMBLO ROAD
PICK UP UMBILO ROAD, VIA LANCERS ROAD, BEREA ROAD, N3, JAN SMUTS HIGHWAY, ESSEX TERRACE, UNIVERSITY ROAD, STOP AT UNIVERSITY, RETURN TRIP UNIVERSITY ROAD, VIA ESSEX TERRACE, JAN SMUTS HIGHWAY, N3, BEREA ROAD, LANCERS ROAD TO UMBILO ROAD.
FELIX DLAMINI RD
PICK UP FELIX DLAMINI ROAD, VIA ALPINE ROAD, UMGENI ROAD, VARSITY DRIVE STOP VARSITY, RETURN TRIP VARSITY ROAD VIA UMGENI ROAD, ALPINE ROAD TO FELIX DLAMINI ROAD.
O' FLATORY ROAD
O' FLATORY ROAD VIA QUARRY ROAD TO VARSITY DRIVE STOP UNIVERSITY, RETURN UNIVERSITY VARSITY ROAD VIA QUARRY ROAD TO O' FLAHERTY ROAD.
ANTON LEMBEDE STREET
ANTON LEMBEDE STREET VIA ALLIWAL STREET, N3, JAN SMUTS HIGHWAY, ESSEX TERRACE TO VARSITY DRIVE STOP UNIVERSITY. RETURN TRIP UNIVERSITY VARSITY DRIVE VIA ESSEX TERRACE, JAN SMUTS HIGHWAY, N3, ALLIWAL STREET TO ANTON LEMBEDE STREET.
MAHATMA GANDHI STREET
MAHATMA GANDHI STREET VIA ANTON LEMBEDE STREET, N3, JAN SMUTS HIGHWAY, ESSEX TERRACE, VARSITY DRIVE TO UNIVERSITY. RETURN UNIVERSITY VARSITY DRIVE VIA ESSEX TERRACE, JAN SMUTS HIGHWAY, N3, ANTON LEMBEDE STREET TO MAHATMA GANDHI STREET.
ANTON LEMBEDE STREET
ANTON LEMBEDE STREET VIA ALLIWAL STREET, N3, JAN SMUTS HIGHWAY, ESSEX TERRACE TO VARSITY DRIVE STOP UNIVERSITY. RETURN TRIP UNIVERSITY VARSITY DRIVE VIA ESSEX TERRACE, JAN SMUTS HIGHWAY, N3, ALLIWAL STREET TO ANTON LEMBEDE STREET.
VARSITY DRIVE
START VARSITY DRIVE STOP AT UNIVERSITY. RETURN DOWN VARSITY DRIVE.
JOSEPH NDULI ROAD
START JOSEPH NDULI ROAD VIA DR YUSUFF DADDOD ROAD, DIAKONIA AVENUE, JOSEPH NTULI ROAD, N3, JAN'S SMUTS HIGHWAY, ESSEX TERRACE TO VARSITY DRIVE STOP AT UNIVERSITY. RETURN VARSITY DRIVE, ESSEX TERRACE, JAN SMUTS HIGHWAY, N3, JOSEPH NTULI, DIAKONIA AVENUE, DR YUSUFF DADDOD ROAD TO JOSEPH NDULI ROAD.
HUNT ROAD
START HUNT ROAD VIA MOORE ROAD, BEREA ROAD, N3, JAN SMUTS HIGHWAY, ESSEX TERRACE TO VARSITY DRIVE. RETURN FROM VARSITY DRIVE, VIA ESSEX TERRACE, JAN SMUTS HIGHWAY, N3, BEREA ROAD, MOORE ROAD, HUNT ROAD.
RIPPON ROAD
START RIPPON ROAD, VIA LOCKSEY DRIVE, JAN SMUTS HIGHWAY, ESSEX TERRACE TO VARSITY DRIVE. RETURN VARSITY DRIVE, ESSEX TERRACE, JAN'S SMUTS HIGHWAY, LOCKSEY DRIVE TO RIPPON ROAD.
BEATRICE STREET
START BEATRICE ST VIA N3, JAN SMUTS HIGHWAY, ESSEX TERRACE TO VARSITY DRIVE. RETURN VARSITY DRIVE VIA ESSEX TERRACE, JAN SMUTS HIGHWAY, N3 TO BEATRICE STREET.
RUTHERFORD ST
START RUTHERFORD STREET VIA, VICTORIA EMBANKMENT, JOSEPH NTULI, N3, JAN SMUTS, ESSEX TERRACE TO VARSITY DRIVE. RETURN VARSITY DRIVE VIA ESSEX TERRACE, JAN SMUTS HIGHWAY, JOSEPH NTULI, VICTORIA EMBANKMENT TO RUTHERFORD STREET.
BEREA ROAD
START BEREA ROAD, N3, JAN SMUTS HIGHWAY, ESSEX TERRACE TO VARSITY DRIVE. RETURN FROM VARSITY DRIVE, VIA ESSEX TERRACE, JAN SMUTS HIGHWAY, N3, BEREA ROAD.
HOLZNER ROAD
START HOLZNER ROAD, VIA RUDOLF ROAD, ABBOT FRANCIS ROAD TO MARIAN ROAD. RETURN FROM MARIAN ROAD VIA ABBOT FRANCIS ROAD, RUDOLF ROAD TO HOLZNER ROAD.
KINGS ROAD
START KINGS ROAD VIA CROMPTON STREET, CAVERSHAM ROAD AND FORREST ROAD TO MARIAN ROAD. RETURN MARIAN ROAD VIA FORREST ROAD, CAVERSHAM ROAD, CROMPTON STREET TO KINGS ROAD.
SCHOOL ROAD
START SCHOOL ROAD VIA JOSIAH GUMEDE STREET, CROMPTON ROAD, FORREST ROAD TO MARIANHILL ROAD. RETURN MARIANHILL ROAD VIA FORREST ROAD, CROMPTON ROAD, JOSIAH GUMED STREET TO SCHOOL ROAD.
BELLTOWER ROAD
START BELLTOWER ROAD VIA JACARANDA ROAD, NAGINA DRIVE, RICHMOND ROAD TO MARIANHILL ROAD. RETURN MARIANHILL ROAD VIA RICHMOND ROAD, NAGINA DRIVE, JACARANDA ROAD TO BELLTOWER ROAD.
MARIAN DRIVE
START MARIAN DRIVE VIA UNDERWOOD ROAD, FORREST ROAD TO MARIANHILL ROAD. RETURN MARIANHILL ROAD, FORREST ROAD, UNDERWOOD ROAD TO MARIAN DRIVE.
ANTON LEMBEDE
START ANTON LEMBEDE STREET VIA SAMORA MACHEL ROAD, PARRY ROAD, BRAM FISCHER ROAD, DAVID WEBSTER ROAD, N3, RICHMOND ROAD TO MARIANHILL ROAD. RETURN MARIANHILL ROAD, RICHMOND ROAD, N3, DAVID WEBSTER ROAD, BRAM FISCHER ROAD, PARRY ROAD, SAMORA MACHEL ROAD TO ANTON LEMBEDE ROAD.
PARRY
START PARRY ROAD, BRAM FISCHER ROAD, DAVID WEBSTER ROAD, N3, RICHMOND ROAD TO MARIANHILL ROAD. RETURN MARIANHILL ROAD, RICHMOND ROAD, N3, DAVID WEBSTER ROAD, BRAM FISCHER ROAD, PARRY ROAD.



transport

Department:
Transport
Province of KwaZulu-Natal

GAZETTE

LGKZNG20-2023-AUG

REGION: ALL

HENRY ROAD
START HENRY ROAD VIA ALPINE ROAD, N2, N3, RICHMOND ROAD TO MARIANHILL ROAD. RETURN MARIANHILL ROAD, RICHMOND ROAD, N3, N2, ALPINE ROAD, TO HENRY ROAD.
KING DINIZULU ROAD
START KING DINIZULU ROAD VIA, CANTEBURY GROVE, N3, RICHMOND ROAD TO MARIANHILL ROAD. RETURN MARIANHILL ROAD VIA RICHMOND ROAD, N3, CANTEBURY ROAD, TO DINIZULU ROAD.
BEREA ROAD
START BEREAD ROAD VIA DR. PILELEY KASEME STREET, N3, RICHMOND ROAD TO MARIANHILL ROAD. RETURN MARIAN HILL ROAD VIA RICHMOND ROAD, N3, PILELEY KASEME STREET, BEREAD ROAD.
RANSHAW ROAD
START RANSHAW ROAD VIA UMBILO ROAD, BEREAD ROAD, N3, RICHMOND ROAD, TO MARIANHILL ROAD. RETURN MARIANHILL ROAD VIA RICHMOND ROAD, N3, BEREAD ROAD, UMBILO ROAD, TO RANSHAW ROAD.
WILLS ROAD
START WILLS ROAD VIA MILTON ROAD, JULIUS NYERERE ROAD, N3, RICHMOND ROAD TO MARIANHILL ROAD. RETURN MARIANHILL ROAD, VIA RICHMOND ROAD, N3, JULIUS NYERERE ROAD, MILTON ROAD TO WILLS ROAD.
DR. YUSAF DADDOO STREET
START DR. YUSAF DADDOO STREET VIA LOUISE STREET, DAVID WEBSTER ROAD, N3, RICHMOND ROAD TO MARIANHILL ROAD. RETURN MARIANHILL ROAD, RICHMOND ROAD, N3, DAVID WEBSTER ROAD, LOUISE STREET TO DR. YUSUF DADDOO STREET.
UMBLO ROAD
START UMBLO ROAD VIA ALAN PATON ROAD, DINIZULU ROAD, N3, RICHMOND ROAD TO MARIANHILL ROAD. RETURN TRIP MARIANHILL ROAD VIA RICHMOND ROAD, N3, DINIZULU DRIVE, ALAN PATON ROAD TO UMBLO ROAD.
MAHATMA GANDHI ROAD
START MAHATMA GANDHI ROAD VIA ANTON LEMBEDE STREET, STALWART SIMALENE STREET, N3, RICHMOND ROAD TO MARINHILL ROAD. RETURN MARIANHILL ROAD, RICHMOND ROAD, N3, STALWART SIMALENE STREET, ANTON LEMBEDE STREET TO MAHATMA GANDHI ROAD.
SHEARER ROAD
START SHEARER ROAD, VIA MAHATMA GANDHI ROAD, ANTON LEMBEDE STREET, STALWART SIMALENE STREET, N3, RICHMOND ROAD TO MARINHILL ROAD. RETURN MARIANHILL ROAD, RICHMOND ROAD, N3, STALWART SIMALENE STREET, ANTON LEMBEDE STREET, MAHATMA GANDHI ROAD TO SHEARER ROAD.
HOSPITAL ROAD
START HOSPITAL ROAD VIA MAHATMA GANDHI ROAD, ANTON LEMBEDE STREET, STALWART SIMALENE STREET, N3, RICHMOND ROAD TO MARINHILL ROAD. RETURN MARIANHILL ROAD, RICHMOND ROAD, N3, STALWART SIMALENE STREET, ANTON LEMBEDE STREET, MAHATMA GANDHI ROAD TO HOSPITAL ROAD.
VARSITY DRIVE
START VARSITY DRIVE VIA QUARRY ROAD, M19, CAVERSHAM ROAD, MARIANHILL ROAD. RETURN MARIANHILL ROAD VIA CAVERSHAM ROAD, M19, QUARRY ROAD TO VARSITY DRIVE.
STEVE BIKO ROAD
START STEVE BIKO ROAD VIA KING DINIZULU ROAD, N3, RICHMOND ROAD TO MARIANHILL ROAD. RETURN TRIP MARINHILL ROAD VIA RICHMOND ROAD, N3, KING DINIZULU ROAD TO STEVE BIKO ROAD.
DUNCAN BARRET ROAD
START DUNCAN BARRET ROAD VIA BALFOUR ROAD, SANDERSON STREET, JOSIAH GUMEDE ROAD, CAVERSHAM STREET TO MARIANHILL ROAD. RETURN MARIANHILL ROAD, CAVERSHAM ROAD, JOSIAH GUMEDE ROAD, SANDERSON STREET, BALFOUR ROAD TO DUNCAN BARRET ROAD.
TRIO PLACE
START TRIO PLACE, VIA BURO CRESCENT, N3, RICHMOND ROAD TO MARIANHILL ROAD. RETURN TRIP MARIANHILL ROAD, RICHMOND ROAD, N3, BURO CRESCENT TO TRIO PLACE.
NATIONALLY
FROM UNIVERSITY TO TRAVEL NATIONALLY FOR SPECIAL EVENTS WITHIN SOUTH AFRICA.



transport

Department:
Transport
Province of KwaZulu-Natal

GAZETTE

LGKZNG20-2023-AUG

REGION: ALL

1)	Application Number: APP0160455	2)	Gazette Number: LGKZNG20-2023-AUG
3)	Applicant: IKHWEZI BUS SERVICE (PTY) LTD ID NO. 1957/001045/07 Association: NOT AVAILABLE	4)	Applicant Address: ERF 4056 RESERVOIR HILLS DURBAN 4091
5)	Existing Licence Holder: NOT APPLICABLE ID NO. NOT APPLICABLE	6)	Existing Licence Holder Address: NOT APPLICABLE
7)	Type of application: NEW OPERATING LICENCE	8)	Operating Licence Number: NOTAVAILABLE
9)	Vehicle Type: OTHER	10)	1 X 0 (SEATED)
11)	Region: ETHEKWENI AND ILEMBE		
12.1	<p>KZPRERC2850538 - VARIOUS BUS ROUTES FOR IKHWEZI BUS SERVICES.</p> <p>ASMA COURT HEAD SOUTHEAST ON CRAIGHEAD PLACE TOWARD ROLAND CHAPMAN DRIVE TURN LEFT ONTO ROLAND CHAPMAN DRIVE, AT THE ROUNDABOUT, TAKE THE 3RD EXIT ONTO BLAMEY ROAD TURN LEFT TO MERGE ONTO M4 TOWARD CITY CENTRE, MERGE ONTO M4 FOLLOW M4 TO M L SULTAN ROAD IN GREYVILLE, BERECA CONTINUE STRAIGHT TO STAY ON M4 TURN LEFT ONTO ANTON LEMBEDE STREET / M4 (SIGNS FOR SMITH STREET/N3/PIETERMARITZBURG) CONTINUE STRAIGHT TO STAY ON ANTON LEMBEDE STREET /M4, USE THE RIGHT 2 LANES TO TURN RIGHT ONTO JULIUS NYERERE STREET /M4/R102 CONTINUE STRAIGHT ONTO M L SULTAN ROAD.</p> <p>PENTING PROPERTIES DAVID WEBSTER HEAD WEST ON DAVID WEBSTER STREET/M4/R102 TOWARD DR YUSUF DADOO STREET USE THE 2ND FROM THE LEFT LANE TO STAY ON DAVID WEBSTER STREET/M4/R102 USE THE RIGHT LANE TO TURN SLIGHTLY RIGHT ONTO DAVID WEBSTER STREET USE THE 2ND FROM THE RIGHT LANE TO TURN RIGHT AT THE 2ND CROSS STREET ONTO JULIUS NYERERE STREET/M4/R102 CONTINUE STRAIGHT ONTO M L SULTAN ROAD.</p> <p>HLELO PROPERTIES HEAD EAST ON MAUD MFUSI STREET TOWARD JOSEPH NDULI STREET TURN LEFT AT THE 1ST CROSS STREET ONTO JOSEPH NDULI STREET TURN LEFT ONTO ANTON LEMBEDE STREET CONTINUE STRAIGHT ONTO ANTON LEMBEDE STREET/M4 USE THE RIGHT 2 LANES TO TURN RIGHT ONTO JULIUS NYERERE STREET/M4/R102 CONTINUE STRAIGHT ONTO M L SULTAN ROAD.</p> <p>LAVINO/ VALLEY VIEW HEAD EAST ON BANFIELD CRESCENT/VALLEY VIEW ROAD TOWARD IMESON ROAD TURN RIGHT ONTO EARL HAIG ROAD CONTINUE ONTO SPRINGFIELD ROAD/M17 TURN LEFT AT OVERPORT DRIVE CONTINUE ONTO JOHN ZIKHALI ROAD TURN RIGHT ONTO MARKET ROAD, M L SULTAN ROAD WILL BE ON THE LEFT.</p> <p>MANTON, AWAMI, DOLPHIN, MAVOVO HEAD NORTHEAST ON MOUNTBATTEN DRIVE TOWARD RIDDICK AVENUE, CONTINUE ONTO QUARRY ROAD TURN RIGHT ONTO O'FLAHERTY ROAD CONTINUE ONTO SHENFIELD PLACE, CONTINUE ONTO CLARE ROAD, CONTINUE STRAIGHT ONTO RANDES ROAD CONTINUE ON N3. DRIVE TO M L SULTAN ROAD IN GREYVILLE.</p> <p>KIFT PROPERTIES HEAD NORTHEAST ON CAMBRIDGE AVENUE TOWARD ELY ROAD, TURN LEFT ONTO HANNAH ROAD TURN RIGHT AT THE 1ST CROSS STREET ONTO UMBILO ROAD/R102 USE THE RIGHT 2 LANES TO TURN SLIGHTLY RIGHT ONTO MAGWAZA MAPHALALA STREET/R102 SLIGHT LEFT ONTO MAGWAZA MAPHALALA STREET, TURN LEFT ONTO KING DINUZULU ROAD/KING DINUZULU ROAD N TURN RIGHT ONTO BOTANIC GARDENS ROAD USE THE RIGHT 2 LANES TO TURN RIGHT ONTO CHRIS NTULI ROAD USE THE LEFT 2 LANES TO TURN LEFT ONTO M L SULTAN ROAD.</p> <p>CONCOST, PHILHAVEN, VILLA & WEINEMOORE HEAD SOUTHEAST ON CHE GUEVARA ROAD TOWARD CANTERBURY GROVE, TURN LEFT ONTO UMBILO ROAD CONTINUE ONTO LANCERS ROAD USE ANY LANE TO TURN LEFT ONTO JULIUS NYERERE STREET/M4/R102 CONTINUE STRAIGHT ONTO M L SULTAN ROAD</p> <p>PEARL STAR TAKE SHEPSTONE STREET TO BAY TERRACE IN SOUTH BEACH HEAD SOUTHEAST ON MAHATMA GANDHI ROAD TURN RIGHT ONTO BELL STREET, BELL STREET TURNS RIGHT AND BECOMES SHEPSTONE STREET, DRIVE FROM MARGARET MNCADI AVENUE TO DURBAN CENTRAL USE THE LEFT 2 LANES TO TURN LEFT ONTO BAY TERRACE, USE THE LEFT 3 LANES TO TURN SLIGHTLY LEFT ONTO MARGARET MNCADI AVENUE, FOLLOW JOE SLOVO STREET TO INGCUCU ROAD/R102 FOLLOW INGCUCU ROAD TO CARLISLE STREET TURN RIGHT ONTO M L SULTAN ROAD.</p> <p>TRITION TAKE MAY STREET TO EPSOM ROAD HEAD SOUTH ON MAY STREET TOWARD FIRST AVENUE TURN LEFT AT THE 1ST CROSS STREET ONTO FIRST AVENUE CONTINUE ON EPSOM ROAD, TAKE INGCUCU ROAD TO CARLISLE STREET IN DURBAN CENTRAL, DURBAN TURN LEFT ONTO EPSOM ROAD USE THE RIGHT LANE TO TURN SLIGHTLY RIGHT ONTO UMGENI ROAD/R102 TURN RIGHT ONTO CHARLOTTE MAXEKE STREET, TURN RIGHT ONTO INGCUCU ROAD/R102 CONTINUE STRAIGHT ONTO INGCUCU ROAD, TURN LEFT ONTO CARLISLE STREET, TURN RIGHT ONTO M L SULTAN ROAD.</p> <p>ALPINE & MEDINA CONTINUE TO FELIX DLAMINI ROAD/M10, HEAD NORTHEAST, TURN RIGHT TOWARD FELIX DLAMINI ROAD/M10 TAKE M17, STEPHEN DLAMINI ROAD AND JOHN ZIKHALI ROAD TO M L SULTAN ROAD IN GREYVILLE, TURN LEFT ONTO FELIX DLAMINI ROAD/M10, TURN RIGHT ONTO HENDRY ROAD/M17, TURN RIGHT ONTO EARL HAIG ROAD/M17 TURN RIGHT ONTO STEPHEN DLAMINI ROAD TURN LEFT AT OVERPORT DRIVE CONTINUE ONTO JOHN ZIKHALI ROAD TURN RIGHT ONTO MARKET ROAD.</p> <p>MASOBIYA HEAD WEST ON MASOBIYA MDLULI STREET TOWARD ROY ROAD/SHEPSTONE STREET CONTINUE ON SHEPSTONE STREET TAKE BRAM FISCHER ROAD TO CARLISLE STREET IN DURBAN CENTRAL TURN RIGHT ONTO ROY ROAD/SHEPSTONE STREET USE THE LEFT 2 LANES TO TURN LEFT ONTO BRAM FISCHER ROAD CONTINUE ONTO DAVID WEBSTER STREET/M4/R102 USE THE 2ND FROM THE RIGHT LANE TO TURN RIGHT ONTO JOE SLOVO STREET CONTINUE ONTO INGCUCU ROAD/R102 CONTINUE STRAIGHT ONTO INGCUCU ROAD TURN LEFT ONTO CARLISLE STREET TURN RIGHT ONTO M L SULTAN ROAD.</p> <p>URBAN VIEW / EMERALD HEAD NORTHWEST ON INGCUCU ROAD/R102 TOWARD CHARLOTTE MAXEKE STREET CONTINUE STRAIGHT ONTO INGCUCU ROAD TURN LEFT ONTO CARLISLE STREET TURN RIGHT ONTO M L SULTAN ROAD.</p> <p>SMITH STREET HEAD WEST ON ANTON LEMBEDE STREET TOWARD JOE SLOVO STREET USE THE RIGHT 2 LANES TO TURN RIGHT AT THE 1ST CROSS STREET ONTO JOE SLOVO STREET CONTINUE ONTO INGCUCU ROAD/R102 CONTINUE STRAIGHT ONTO INGCUCU ROAD TURN LEFT ONTO CARLISLE STREET TURN RIGHT ONTO M L SULTAN ROAD.</p> <p>BLENHAM, MASONIC, JEWITTS TAKE PRINCE STREET TO BAY TERRACE HEAD NORTHWEST ON PRINCE STREET TOWARD MASONIC ROAD TURN LEFT ONTO RUTHERFORD STREET, DRIVE FROM MARGARET MNCADI AVENUE TO DURBAN CENTRAL CONTINUE ONTO BAY TERRACE USE THE LEFT 3 LANES TO TURN SLIGHTLY LEFT ONTO MARGARET MNCADI AVENUE, FOLLOW JOE SLOVO STREET TO INGCUCU ROAD/R102 USE THE RIGHT 2 LANES TO TURN SLIGHTLY RIGHT TOWARD JOE SLOVO STREET CONTINUE ONTO JOE SLOVO STREET FOLLOW INGCUCU ROAD TO CARLISLE STREET CONTINUE ONTO INGCUCU ROAD/R102 CONTINUE STRAIGHT ONTO INGCUCU ROAD TURN LEFT ONTO CARLISLE STREET TURN RIGHT ONTO M L SULTAN ROAD.</p> <p>CITY CABIN, MAZEPPA DRIVE FROM BAY TERRACE AND MARGARET MNCADI AVENUE TO DURBAN CENTRAL HEAD EAST ON DR LANGALIBALELE DUBE STREET TOWARD ROBIN LANE, TURN RIGHT ONTO MORGE LANE TURN RIGHT ONTO BAY TERRACE USE THE LEFT 3 LANES TO TURN SLIGHTLY LEFT ONTO MARGARET MNCADI AVENUE FOLLOW JOE SLOVO STREET TO INGCUCU ROAD/R102 USE THE RIGHT 2 LANES TO TURN SLIGHTLY RIGHT TOWARD JOE SLOVO STREET CONTINUE ONTO JOE SLOVO STREET FOLLOW INGCUCU ROAD TO CARLISLE STREET CONTINUE ONTO INGCUCU ROAD/R102 CONTINUE STRAIGHT ONTO INGCUCU ROAD TURN LEFT ONTO CARLISLE STREET TURN RIGHT ONTO M L SULTAN ROAD.</p> <p>STERLING HEAD WEST ON CARLISLE ST TOWARD CROSS STREET TURN RIGHT ONTO M L SULTAN ROAD.</p> <p>RENAISSANCE HEAD WEST ON MAUD MFUSI STREET TOWARD LELLOS PASSAGE TURN RIGHT ONTO JOSEPH NDULI STREET TURN LEFT ONTO ANTON LEMBEDE</p>		



transport

Department:
Transport
Province of KwaZulu-Natal

GAZETTE

LGKZNG20-2023-AUG

REGION: ALL

STREET CONTINUE STRAIGHT ONTO ANTON LEMBEDE STREET/M4 USE THE RIGHT 2 LANES TO TURN RIGHT ONTO JULIUS NYERERE STREET/M4/R102 CONTINUE STRAIGHT ONTO M L SULTAN ROAD.

505 ANTON LEMBEDE

HEAD WEST ON ANTON LEMBEDE STREET TOWARD ALEXANDRA STREET CONTINUE STRAIGHT ONTO ANTON LEMBEDE STREET/M4 USE THE RIGHT 2 LANES TO TURN RIGHT ONTO JULIUS NYERERE STREET/M4/R102 CONTINUE STRAIGHT ONTO M L SULTAN ROAD.

JOE SLOVO

HEAD NORTH ON JOE SLOVO ST TOWARD DENIS HURLEY STREET CONTINUE ONTO INGCUCE ROAD/R102 CONTINUE STRAIGHT ONTO INGCUCE ROAD TURN LEFT ONTO CARLISLE STREET TURN RIGHT ONTO M L SULTAN ROAD.

EMDUBANI

HEAD NORTH ON STALWART SIMELANE STREET/M4 TOWARD KINGSMEAD WAY TURN LEFT ONTO KINGSMEAD WAY CONTINUE ON MASABALALA YENGWA AVENUE/M12, TAKE M4 AND INGCUCE ROAD TO CARLISLE STREET IN DURBAN CENTRAL TURN LEFT ONTO MASABALALA YENGWA AVENUE/M12 CONTINUE ONTO WALNUT ROAD USE THE RIGHT 2 LANES TO TURN RIGHT ONTO BRAM FISCHER ROAD/M4 USE THE 2ND FROM THE RIGHT LANE TO TURN RIGHT ONTO JOE SLOVO STREET CONTINUE ONTO INGCUCE ROAD/R102 CONTINUE STRAIGHT ONTO INGCUCE ROAD TURN LEFT ONTO CARLISLE STREET TURN RIGHT ONTO M L SULTAN ROAD

ST GERAN

TAKE LOCKSLEY DR TO JAN SMUTS HWY/KING CETSHWAYO HIGHWAY IN SHERWOOD, DURBAN HEAD SOUTHWEST ON RIPPOON ROAD TOWARD BAZLEY AVENUE CONTINUE ONTO LOCKSLEY DRIVE TAKE N3 TO CHRIS NTULI ROAD IN BEREA. EXIT FROM N3 TURN LEFT ONTO JAN SMUTS HIGHWAY/KING CETSHWAYO HIGHWAY USE THE LEFT LANE TO MERGE ONTO N3 VIA THE RAMP TO CITY/STAD, EXIT ONTO CHRIS NTULI ROAD, DRIVE TO M L SULTAN ROAD IN GREYVILLE, MERGE ONTO CHRIS NTULI ROAD, USE THE LEFT 2 LANES TO TURN LEFT ONTO M L SULTAN ROAD.

RIDE MZANZI, BIG GULF, HOFFMAN

GET ON N3 IN ASHLEY FROM RICHMOND ROAD/M1 HEAD SOUTHEAST TOWARD STOCKVILLE ROAD TURN LEFT ONTO STOCKVILLE ROAD TURN LEFT AT THE 1ST CROSS STREET ONTO RICHMOND ROAD/M1 USE THE RIGHT 2 LANES TO TURN RIGHT TO MERGE ONTO N3 TOWARD DURBAN, FOLLOW N3 TO CHRIS NTULI ROAD IN BEREA, EXIT FROM N3, MERGE ONTO N3 KEEP RIGHT TO STAY ON N3, EXIT ONTO CHRIS NTULI ROAD DRIVE TO M L SULTAN ROAD IN GREYVILLE, MERGE ONTO CHRIS NTULI ROAD USE THE LEFT 2 LANES TO TURN LEFT ONTO M L SULTAN ROAD.

HENWOOD 7TH AVE

HEAD SOUTHWEST ON SEVENTH AVENUE TOWARD MITCHELL CRESCENT, TURN RIGHT AT THE 1ST CROSS STREET ONTO MITCHELL CRESCENT, TURN LEFT ONTO AVONDALE ROAD, TURN LEFT ONTO JOHN ZIKHALI ROAD, TURN RIGHT ONTO MARKET ROAD, M L SULTAN WILL BE ON THE LEFT.

GREENWOOD PARK

TAKE PARK STATION ROAD AND MIMOSA ROAD TO CHRIS HANI ROAD/R102 IN GREENWOOD PARK HEAD NORTHEAST ON SANDERSON PLACE TOWARD PARK STATION ROAD TURN RIGHT ONTO PARK STATION ROAD SLIGHT RIGHT ONTO MIMOSA ROAD FOLLOW R102 TO SANDILE THUSI ROAD/M17 IN GREYVILLE, BEREA TURN RIGHT ONTO CHRIS HANI ROAD/R102 CONTINUE STRAIGHT TO STAY ON CHRIS HANI ROAD/R102 KEEP LEFT TO CONTINUE ON UMGENI ROAD/R102 CONTINUE ON SANDILE THUSI ROAD/M17. TAKE GLADYS MANZI ROAD TO M L SULTAN ROAD TURN RIGHT ONTO SANDILE THUSI ROAD/M17 TURN LEFT ONTO LILIAN NGOYI ROAD CONTINUE ONTO STREET MARYS AVENUE AT THE ROUNDABOUT, TAKE THE 2ND EXIT ONTO GLADYS MANZI ROAD TURN LEFT ONTO MARKET ROAD.

INDATSHANA

HEAD NORTH ON JOSEPH NDULI STREET TOWARD N3, USE THE 2ND FROM THE LEFT LANE TO TURN LEFT ONTO DAVID WEBSTER STREET/M4/R102 USE THE RIGHT LANE TO TURN SLIGHTLY RIGHT ONTO DAVID WEBSTER STREET, USE THE 2ND FROM THE RIGHT LANE TO TURN RIGHT AT THE 2ND CROSS STREET ONTO JULIUS NYERERE STREET/M4/R102 CONTINUE STRAIGHT ONTO M L SULTAN ROAD.

ABC CHAMBERS

HEAD NORTH ON JOE SLOVO STREET TOWARD DR PIXLEY KASEME STREET CONTINUE ONTO INGCUCE ROAD/R102 CONTINUE STRAIGHT ONTO INGCUCE ROAD, TURN LEFT ONTO CARLISLE STREET, TURN RIGHT ONTO M L SULTAN ROAD.

RWZ PROPS

HEAD EAST ON ISMAIL C MEER STREET TOWARD INGCUCE ROAD, TURN LEFT AT THE 1ST CROSS STREET ONTO INGCUCE ROAD, TURN LEFT ONTO CARLISLE STREET, TURN RIGHT ONTO M L SULTAN ROAD.

MC ARTHUR

HEAD EAST ON MAUD MFUSI STREET TOWARD JOSEPH NDULI STREET, TURN LEFT AT THE 1ST CROSS STREET ONTO JOSEPH NDULI STREET, SLIGHT LEFT TO STAY ON JOSEPH NDULI STREET, USE THE LEFT LANE TO TURN RIGHT ONTO JOHANNES NKOSI STREET/M4/R102 TURN LEFT ONTO CROSS STREET, TURN LEFT ONTO CARLISLE STREET TURN RIGHT ONTO M L SULTAN ROAD.

DAVERNPORT

HEAD NORTHEAST ON YORK AVE TOWARD CLARK ROAD, TURN LEFT ONTO CLARK ROAD, TURN RIGHT ONTO CLEAVER ROAD CONTINUE ONTO BOTANIC GARDENS ROAD, USE THE RIGHT 2 LANES TO TURN RIGHT ONTO CHRIS NTULI ROAD USE THE LEFT 2 LANES TO TURN LEFT ONTO M L SULTAN ROAD.

SHERWOOD

TAKE HUGO ROAD AND RANGLES ROAD TO N3 HEAD SOUTHEAST ON HUGO ROAD TOWARD EVERTON ROAD, TURN RIGHT ONTO EVERTON ROAD TURN RIGHT ONTO WATERFALL ROAD TURN LEFT ONTO RANGLES ROAD, FOLLOW N3 TO CHRIS NTULI ROAD, EXIT FROM N3, MERGE ONTO N3, EXIT ONTO CHRIS NTULI ROAD, DRIVE TO M L SULTAN ROAD IN GREYVILLE, MERGE ONTO CHRIS NTULI ROAD, USE THE LEFT 2 LANES TO TURN LEFT ONTO M L SULTAN ROAD.

BAYSIDE

HEAD WEST ON MONTY NAICKER ROAD TOWARD MARK LANE TURN RIGHT ONTO JOE SLOVO STREET, CONTINUE ONTO INGCUCE ROAD/R102 CONTINUE STRAIGHT ONTO INGCUCE ROAD, TURN LEFT ONTO CARLISLE STREET, TURN RIGHT ONTO M L SULTAN ROAD.

ROYAL O'FLAHERTY

HEAD SOUTH ON O'FLAHERTY ROAD TOWARD HULSTON ROAD, CONTINUE ONTO SHENFIELD PLACE, CONTINUE ONTO CLARE ROAD, CONTINUE STRAIGHT ONTO RANGLES ROAD, CONTINUE ON N3, DRIVE TO M L SULTAN ROAD IN GREYVILLE.

TRIO, MVILA, MBONAMBI, BRAZILIA, DR ZWANE

FOLLOW BARTLE ROAD AND STELLAWOOD ROAD TO UMBILO ROAD/R102 HEAD SOUTHEAST ON PROSPECT ROAD TOWARD BARTLE ROAD TURN LEFT ONTO BARTLE ROAD, TURN RIGHT ONTO STELLAWOOD ROAD, TURN LEFT ONTO UMBILO ROAD/R102, CONTINUE ON UMBILO ROAD TO GREYVILLE CONTINUE STRAIGHT ONTO UMBILO ROAD CONTINUE ONTO LANCERS ROAD, USE ANY LANE TO TURN LEFT ONTO JULIUS NYERERE STREET/M4/R102 CONTINUE STRAIGHT ONTO M L SULTAN ROAD.

UNICITY

TAKE SHEPSTONE STREET AND BRAM FISCHER ROAD TO CARLISLE STREET IN DURBAN CENTRAL HEAD EAST ON DR PIXLEY KASEME STREET TOWARD FAREWELL ROAD/SHEPSTONE STREET TURN LEFT AT THE 1ST CROSS STREET ONTO FAREWELL ROAD/SHEPSTONE STREET USE THE LEFT 2 LANES TO TURN LEFT ONTO BRAM FISCHER ROAD CONTINUE ONTO DAVID WEBSTER STREET/M4/R102 USE THE 2ND FROM THE RIGHT LANE TO TURN RIGHT ONTO JOE SLOVO STREET CONTINUE ONTO INGCUCE ROAD/R102 CONTINUE STRAIGHT ONTO INGCUCE ROAD, TURN LEFT ONTO CARLISLE STREET, TURN RIGHT ONTO M L SULTAN ROAD.

KINGSTON RES

TAKE DIAKONIA AVENUE TO MAYDON ROAD IN ALBERT PARK HEAD SOUTH ON PARK STREET TOWARD COLLEGE LANE TURN RIGHT ONTO DIAKONIA AVENUE FOLLOW SYDNEY ROAD/R102 AND RICK TURNER ROAD TO MAZISI KUNENE ROAD IN BEREA CONTINUE ONTO MAYDON ROAD TURN RIGHT ONTO MARGARET MNCADI AVENUE CONTINUE ONTO CHE GUEVARA ROAD USE THE LEFT 2 LANES TO TURN LEFT ONTO SYDNEY ROAD/R102 TURN RIGHT ONTO RICK TURNER ROAD TURN RIGHT ONTO MAZISI KUNENE ROAD.

SAN SABIL & ADDINGTON

TAKE SHEPSTONE STREET TO BAY TERRACE HEAD SOUTHWEST ON MASONIC ROAD TOWARD MAHATMA GANDHI ROAD, TURN LEFT ONTO MAHATMA GANDHI ROAD, TURN RIGHT ONTO SHEPSTONE STREET FOLLOW MARGARET MNCADI AVENUE, SYDNEY ROAD/R102 AND RICK TURNER ROAD TO MAZISI KUNENE ROAD IN BEREA USE THE LEFT 2 LANES TO TURN LEFT ONTO BAY TERRACE, USE THE LEFT 3 LANES TO TURN SLIGHTLY LEFT ONTO MARGARET MNCADI AVENUE, KEEP RIGHT TO STAY ON MARGARET MNCADI AVENUE, CONTINUE ONTO CHE GUEVARA ROAD USE THE LEFT 2 LANES TO TURN LEFT ONTO SYDNEY ROAD/R102, TURN RIGHT ONTO RICK TURNER ROAD, TURN RIGHT ONTO MAZISI KUNENE ROAD.

LANDMARK & HERMITAGE

TAKE SHEPSTONE STREET, BRAM FISCHER ROAD, DAVID WEBSTER STREET/M4/R102, N3, ... AND PRINCESS ALICE AVENUE TO MAZISI KUNENE ROAD IN BEREA, HEAD EAST ON WEST STREET TOWARD FAREWELL ROAD/SHEPSTONE STREET, TURN LEFT AT THE 1ST CROSS STREET ONTO FAREWELL ROAD/SHEPSTONE STREET USE THE LEFT 2 LANES TO TURN LEFT ONTO BRAM FISCHER ROAD CONTINUE ONTO DAVID WEBSTER STREET/M4/R102, KEEP RIGHT TO STAY ON DAVID WEBSTER STREET/M4/R102, USE ANY LANE TO MERGE ONTO N3 VIA THE RAMP TO PIETERMARITZBURG TAKE EXIT 3 TOWARD BEREA ROAD (S)/M13, MERGE ONTO KING DINUZULU ROAD/KING DINUZULU ROAD, USE THE LEFT LANE TO STAY ON KING DINUZULU ROAD/KING DINUZULU ROAD N, TURN LEFT ONTO MAZISI KUNENE ROAD, SLIGHT LEFT ONTO LAMONT ROAD, CONTINUE ONTO PRINCESS ALICE



transport

Department:
Transport
Province of KwaZulu-Natal

GAZETTE

LGKZNG20-2023-AUG

REGION: ALL

AVENUE, TURN RIGHT ONTO RICK TURNER ROAD, TURN RIGHT ONTO MAZISI KUNENE ROAD.

340 UMBILO & ESCOMBE

HEAD NORTHEAST ON UMBILO ROAD TOWARD ALAN PATON ROAD, DESTINATION WILL BE ON THE RIGHT

29 UMBILO ROAD

HEAD NORTHEAST ON UMBILO ROAD TOWARD KING DINUZULU ROAD/KING DINUZULU ROAD, TURN LEFT AT THE 1ST CROSS STREET ONTO KING DINUZULU ROAD, TURN LEFT ONTO CLEAVER ROAD CONTINUE ONTO BULWER ROAD, CONTINUE ONTO ZK MATHEWS ROAD, TURN RIGHT ONTO RICK TURNER ROAD, TURN RIGHT ONTO MAZISI KUNENE ROAD.

98 UMBILO & BEREA COVE

HEAD NORTHEAST ON UMBILO ROAD TOWARD CHE GUEVARA ROAD, TURN LEFT ONTO KING DINUZULU ROAD, DESTINATION WILL BE ON THE LEFT.

155 KING DINUZULU ROAD (SOUTH) BULWER, BEREA, 4083

HEAD NORTHWEST ON KING DINUZULU ROAD TOWARD CANTERBURY GROVE, TURN LEFT ONTO CLEAVER ROAD CONTINUE ONTO BULWER ROAD, CONTINUE ONTO ZK MATHEWS ROAD, TURN RIGHT ONTO RICK TURNER ROAD, TURN RIGHT ONTO MAZISI KUNENE ROAD.

ENTERPRISE

HEAD NORTHEAST ON SAMORA MACHEL STREET TOWARD SAMORA MACHEL STREET, FOLLOW M4 AND R102 TO RICK TURNER ROAD IN CONGELA, TURN LEFT ONTO BRAM FISCHER ROAD/M4, USE THE LEFT LANE TO CONTINUE ON DAVID WEBSTER STREET/M4/R102, CONTINUE STRAIGHT ONTO MARKET STREET/M4/R102, USE THE RIGHT 2 LANES TO TURN SLIGHTLY RIGHT ONTO MARKET STREET/R102 USE THE MIDDLE LANE TO TURN RIGHT ONTO ANTON LEMBEDE STREET/M4/R102 USE THE LEFT LANES TO TURN SLIGHTLY LEFT ONTO SYDNEY ROAD/R102, FOLLOW RICK TURNER ROAD TO MAZISI KUNENE ROAD IN BEREA, TURN RIGHT ONTO RICK TURNER ROAD, TURN RIGHT ONTO MAZISI KUNENE ROAD.

WESTPARK

HEAD NORTHEAST ON WEST ROAD TOWARD CRESCENT STREET SHARP LEFT ONTO CRESCENT STREET, TURN LEFT ONTO FELIX DLAMINI ROAD/M10, USE THE RIGHT 2 LANES TO TURN RIGHT ONTO JAN SMUTS HIGHWAY/KING CETSHWAYO HIGHWAY/M10, SLIGHT LEFT ONTO VUSI MZIMELA ROAD/M10, TURN LEFT ONTO RICK TURNER ROAD, TURN LEFT ONTO MAZISI KUNENE ROAD.

RESERVOIR HEIGHTS

HEAD SOUTHWEST ON HALPIN AVENUE TOWARD DUNKELD ROAD/MOUNTBATTEN DRIVE, CONTINUE ON MOUNTBATTEN DRIVE, TAKE N2 AND VUSI MZIMELA ROAD/M10 TO MAZISI KUNENE ROAD IN BEREA, SHARP LEFT ONTO DUNKELD ROAD/MOUNTBATTEN DRIVE, USE ANY LANE TO TURN LEFT TO MERGE ONTO M19, TURN RIGHT, TAKE THE RAMP ONTO N2, TAKE EXIT 161 TOWARD SOLOMON MAHLANGU DRIVE/M7, USE THE LEFT 2 LANES TO TURN LEFT ONTO SOLOMON MAHLANGU DRIVE/M7 (SIGNS FOR BLUFF/EDWIN SWALES V C DRIVE), TURN LEFT ONTO BELLAIR ROAD/VUSI MZIMELA ROAD/M10, TURN RIGHT ONTO RICK TURNER ROAD, TURN LEFT ONTO MAZISI KUNENE ROAD.

ACUTT STREET

HEAD SOUTH ON ACUTT STREET TOWARD MARGARET MNCADI AVENUE, FOLLOW MARGARET MNCADI AVENUE, SYDNEY ROAD/R102 AND RICK TURNER ROAD TO MAZISI KUNENE ROAD IN BEREA, TURN LEFT ONTO MARGARET MNCADI AVENUE, MAKE A U-TURN AT SAMORA MACHEL STREET, KEEP RIGHT TO STAY ON MARGARET MNCADI AVENUE, CONTINUE ONTO CHE GUEVARA ROAD, USE THE LEFT 2 LANES TO TURN LEFT ONTO SYDNEY ROAD/R102, TURN RIGHT ONTO RICK TURNER ROAD, TURN RIGHT ONTO MAZISI KUNENE ROAD.

CAMDEN

HEAD NORTH ON CAMDEN AVENUE TOWARD CLARK ROAD, TURN LEFT ONTO CLARK ROAD, TURN LEFT ONTO MAZISI KUNENE ROAD, SLIGHT LEFT ONTO LAMONT ROAD, CONTINUE ONTO PRINCESS ALICE AVENUE, TURN RIGHT ONTO RICK TURNER ROAD, TURN RIGHT ONTO MAZISI KUNENE ROAD.

KINROSS

HEAD NORTH ON PERCY OSBORN ROAD TOWARD INNES ROAD, FOLLOW INNES ROAD AND MUSGRAVE ROAD TO LENA AHRENS ROAD IN BULWER, TURN LEFT ONTO LENA AHRENS ROAD, TURN RIGHT ONTO RICK TURNER ROAD, TURN RIGHT ONTO MAZISI KUNENE ROAD.

ASPARA

TAKE INGCUCE ROAD TO DAVID WEBSTER STREET/M4/R102, HEAD EAST ON BERTHA MKHIZE STREET TOWARD INGCUCE ROAD, TURN LEFT AT THE 1ST CROSS STREET ONTO INGCUCE ROAD, TAKE N3, MAZISI KUNENE ROAD AND PRINCESS ALICE AVENUE TO MAZISI KUNENE ROAD IN BEREA, TURN LEFT ONTO DAVID WEBSTER STREET/M4/R102, KEEP RIGHT TO STAY ON DAVID WEBSTER STREET/M4/R102, USE ANY LANE TO MERGE ONTO N3 VIA THE RAMP TO PIETERMARITZBURG, TAKE EXIT 3 TOWARD BEREA ROAD (S)/M13, MERGE ONTO KING DINUZULU ROAD/KING DINUZULU ROAD N, USE THE LEFT LANE TO STAY ON KING DINUZULU ROAD/KING DINUZULU ROAD, TURN LEFT ONTO MAZISI KUNENE ROAD, SLIGHT LEFT ONTO LAMONT ROAD, CONTINUE ONTO PRINCESS ALICE AVENUE, TURN RIGHT ONTO RICK TURNER ROAD, TURN RIGHT ONTO MAZISI KUNENE ROAD.

VICTORIA

TAKE INGCUCE ROAD TO DAVID WEBSTER STREET/M4/R102, HEAD EAST ON BERTHA MKHIZE STREET TOWARD INGCUCE ROAD, TURN LEFT AT THE 1ST CROSS STREET ONTO INGCUCE ROAD, TAKE N3, MAZISI KUNENE ROAD AND PRINCESS ALICE AVENUE TO MAZISI KUNENE ROAD IN BEREA, TURN LEFT ONTO DAVID WEBSTER STREET/M4/R102, KEEP RIGHT TO STAY ON DAVID WEBSTER STREET/M4/R102, USE ANY LANE TO MERGE ONTO N3 VIA THE RAMP TO PIETERMARITZBURG, TAKE EXIT 3 TOWARD BEREA ROAD (S)/M13, MERGE ONTO KING DINUZULU ROAD/KING DINUZULU ROAD N, USE THE LEFT LANE TO STAY ON KING DINUZULU ROAD/KING DINUZULU ROAD, TURN LEFT ONTO MAZISI KUNENE ROAD, SLIGHT LEFT ONTO LAMONT ROAD, CONTINUE ONTO PRINCESS ALICE AVENUE, TURN RIGHT ONTO RICK TURNER ROAD, TURN RIGHT ONTO MAZISI KUNENE ROAD.

MAYVILLE & ALCOCK

HEAD NORTHWEST ON CHARLES STRACHAN ROAD TOWARD JAN SMUTS HIGHWAY/KING CETSHWAYO HIGHWAY, SHARP RIGHT ONTO JAN SMUTS HIGHWAY/KING CETSHWAYO HIGHWAY, TURN LEFT ONTO ROBINSON PLACE, TURN LEFT ONTO ALCOCK CRESCENT.

ALCOCK CRESCENT, MUSGRAVE, BEREA, 4001

TAKE ALCOCK CRESCENT TO JAN SMUTS HIGHWAY/KING CETSHWAYO HIGHWAY, TAKE MARY THIPHE STREET AND RICK TURNER ROAD TO MAZISI KUNENE ROAD, TURN LEFT ONTO MAZISI KUNENE ROAD.

GREENFIELDS

HEAD SOUTH ON RANGLES ROAD TOWARD MOSES KOTANE ROAD, KEEP RIGHT TO CONTINUE ON WATERFALL ROAD, TURN LEFT ONTO JAN SMUTS HIGHWAY/KING CETSHWAYO HIGHWAY/M10, TURN RIGHT ONTO VUSI MZIMELA ROAD/M10, TURN LEFT ONTO RICK TURNER ROAD, TURN LEFT ONTO MAZISI KUNENE ROAD.

SEABOARD

TAKE MARGARET MNCADI AVENUE, SYDNEY ROAD/R102 AND RICK TURNER ROAD TO MAZISI KUNENE ROAD IN BEREA, HEAD SOUTH ON MAHATMA GANDHI ROAD TOWARD TYZACK STREET, USE THE RIGHT 2 LANES TO TURN RIGHT ONTO ANTON LEMBEDE STREET, TURN LEFT ONTO CATO STREET, USE THE LEFT 2 LANES TO TURN RIGHT ONTO BAY TERRACE, USE THE LEFT 3 LANES TO TURN SLIGHTLY LEFT ONTO MARGARET MNCADI AVENUE, KEEP RIGHT TO STAY ON MARGARET MNCADI AVENUE, CONTINUE ONTO CHE GUEVARA ROAD, USE THE LEFT 2 LANES TO TURN LEFT ONTO SYDNEY ROAD/R102, TURN RIGHT ONTO RICK TURNER ROAD, TURN RIGHT ONTO MAZISI KUNENE ROAD.

VAUSE ROAD

HEAD SOUTHWEST ON STEPHEN DLAMINI ROAD TOWARD ST THOMAS ROAD, TURN RIGHT ONTO ST THOMAS ROAD, CONTINUE ON PETER MOKABA ROAD/PETER MOKABA RIDGE, TAKE MARY THIPHE STREET AND RICK TURNER ROAD TO MAZISI KUNENE ROAD, TURN LEFT ONTO PETER MOKABA ROAD/PETER MOKABA RIDGE, TURN RIGHT ONTO JAN SMUTS HIGHWAY/KING CETSHWAYO HIGHWAY, TURN LEFT ONTO BIDSTON ROAD, TURN RIGHT ONTO OWEN AVENUE, OWEN AVE TURN SLIGHTLY LEFT AND BECOMES MARY THIPHE STREET, TURN LEFT ONTO KALANDEN ROAD, TURN LEFT ONTO RICK TURNER ROAD, TURN LEFT ONTO MAZISI KUNENE ROAD.

DERBY

HEAD WEST ON DERBY STREET TOWARD GLADYS MANZI ROAD, TAKE BOTANIC GARDENS ROAD, BULWER ROAD, ZK MATHEWS ROAD AND RICK TURNER ROAD TO MAZISI KUNENE ROAD IN BEREA, USE ANY LANE TO TURN SLIGHTLY LEFT ONTO GLADYS MANZI ROAD/LOUISE LANE, CONTINUE ONTO JOHN ZIKHALI ROAD, TURN LEFT ONTO EDITH BENSON CRESCENT, EDITH BENSON CRESCENT TURN SLIGHTLY RIGHT AND BECOMES BOTANIC GARDENS ROAD, CONTINUE ONTO CLEAVER ROAD, CONTINUE ONTO BULWER ROAD, CONTINUE ONTO ZK MATHEWS ROAD, TURN RIGHT ONTO RICK TURNER ROAD, TURN RIGHT ONTO MAZISI KUNENE ROAD.

CARLISLE

HEAD WEST ON CARLISLE STREET TOWARD ISMAIL C MEER STREET, TURN LEFT ONTO MARKET ROAD, USE THE RIGHT 2 LANES TO TURN SLIGHTLY RIGHT ONTO MARKET STREET/R102, USE THE MIDDLE LANE TO TURN RIGHT ONTO ANTON LEMBEDE STREET/M4/R102, USE THE LEFT LANES TO TURN SLIGHTLY LEFT ONTO SYDNEY ROAD/R102, TURN RIGHT ONTO RICK TURNER ROAD, TURN RIGHT ONTO MAZISI KUNENE ROAD.

TREVOR COURT

TAKE DOON ROAD TO BLUFF ROAD IN CLAIRWOOD, DURBAN, HEAD NORTH ON BRIGHTON ROAD TOWARD WINCHELSEA AVENUE, TURN RIGHT ONTO DOON ROAD, TAKE SOLOMON MAHLANGU DRIVE/M7 AND UMBILO ROAD/R102 TO MAZISI KUNENE ROAD IN BEREA, TURN RIGHT ONTO BLUFF ROAD, USE THE LEFT 2 LANES TO TURN LEFT ONTO SOLOMON MAHLANGU DRIVE/M7, USE THE LEFT 2 LANES TO TURN LEFT ONTO THE RAMP TO UMBILO



transport

Department:
Transport
Province of KwaZulu-Natal

GAZETTE

LGKZNG20-2023-AUG

REGION: ALL

ROAD/R102, CONTINUE ONTO UMBILO ROAD/R102, TURN LEFT ONTO RICK TURNER ROAD, TURN RIGHT ONTO MAZISI KUNENE ROAD.
NEW COMPLEX
HEAD NORTHEAST ON SAVAGE STREET TOWARD GROSVENOR ROAD, TURN RIGHT ONTO GROSVENOR ROAD, TURN RIGHT ONTO RICK TURNER ROAD, TURN LEFT ONTO MAZISI KUNENE ROAD.
WAKESLEIGH
HEAD NORTHEAST ON WAKESLEIGH ROAD/M10 TOWARD CLIFFVIEW ROAD, TURN RIGHT ONTO RICK TURNER ROAD, TURN LEFT ONTO MAZISI KUNENE ROAD.
276 BRICKFIELD ROAD
HEAD SOUTH ON FELIX DLAMINI ROAD/M10 TOWARD CHERRY AVENUE, USE THE RIGHT 2 LANES TO TURN RIGHT ONTO JAN SMUTS HIGHWAY/KING CETSHTWAYO HIGHWAY/M10, SLIGHT LEFT ONTO VUSI MZIMELA ROAD/M10, TURN LEFT ONTO RICK TURNER ROAD, TURN LEFT ONTO MAZISI KUNENE ROAD.
KHAYELISHA
HEAD NORTH ON SARNIA ROAD TOWARD LEEDS ROAD.
22 SARNIA ROAD, UMBILO, BEREA, 4075
HEAD NORTH ON SARNIA ROAD TOWARD UMBILO ROAD/R102, USE ANY LANE TO TURN SLIGHTLY RIGHT ONTO UMBILO ROAD/R102 USE THE RIGHT 2 LANES TO TURN SLIGHTLY RIGHT ONTO MAGWAZA MAPHALALA STREET/R102, TURN RIGHT ONTO ALAN PATON ROAD, TURN RIGHT ONTO SYDNEY ROAD/R102.
LOUIS BOTHA
HEAD NORTHEAST ON PRINCESS ALICE AVENUE, TURN RIGHT ONTO ALBERT DLOMO ROAD, TURN RIGHT ONTO ZK MATHEWS ROAD, TURN LEFT ONTO RICK TURNER ROAD, USE THE LEFT 2 LANES TO TURN LEFT ONTO UMBILO ROAD/R102.
JUNIPER RESIDENCE
TAKE PETER MOKABA ROAD/PETER MOKABA RIDGE, KING DINUZULU ROAD N AND ZK MATHEWS ROAD TO SPIWE ZUMA AVENUE IN UMBILO, HEAD SOUTHWEST ON PETER MOKABA ROAD/PETER MOKABA RIDGE TOWARD HARTLEY ROAD, TURN LEFT ONTO KING DINUZULU ROAD N, USE THE RIGHT 2 LANES TO TURN RIGHT ONTO BOTANIC GARDENS ROAD, CONTINUE ONTO CLEAVER ROAD, CONTINUE ONTO BULWER ROAD, CONTINUE ONTO ZK MATHEWS ROAD, AT THE ROUNDABOUT, TAKE THE 1ST EXIT ONTO SPIWE ZUMA AVENUE, TURN LEFT ONTO UMBILO ROAD/R102.
DUNSTAPLE HEIGHTS
PICK UP DUNSTAPLE HEIGHTS, 11 DUNSTAPLE CRESCENT, VIA VARSITY ROAD STOP UNIVERSITY RETURN TRIP WESTVILLE CAMPUS VIA VARSITY ROAD TO DUNSTAPLE CRESCENT, RESERVOIR HILLS.
KIES AVENUE
PICK UP KIES AVENUE, VIA HAYDEN ROAD, WHITTAKER ROAD, UMGUDULU ROAD, VARSITY ROAD STOP UNIVERSITY, RETURN TRIP UNIVERSITY VIA VARSITY DRIVE, UMGUDULU ROAD, WHITTAKER ROAD, HAYDEN ROAD TO KIES AVENUE.
UMBLO ROAD
PICK UP UMBLO ROAD, VIA LANCERS ROAD, BEREA ROAD, N3, JAN SMUTS HIGHWAY, ESSEX TERRACE, UNIVERSITY ROAD, STOP AT UNIVERSITY, RETURN TRIP UNIVERSITY ROAD, VIA ESSEX TERRACE, JAN SMUTS HIGHWAY, N3, BEREA ROAD, LANCERS ROAD TO UMBLO ROAD.
FELIX DLAMINI RD
PICK UP FELIX DLAMINI ROAD, VIA ALPINE ROAD, UMGENI ROAD, VARSITY DRIVE STOP VARSITY, RETURN TRIP VARSITY ROAD VIA UMGENI ROAD, ALPINE ROAD TO FELIX DLAMINI ROAD.
O' FLATORY ROAD
O' FLATORY ROAD VIA QUARRY ROAD TO VARSITY DRIVE STOP UNIVERSITY, RETURN UNIVERSITY VARSITY ROAD VIA QUARRY ROAD TO O' FLAHERTY ROAD.
ANTON LEMBEDE STREET
ANTON LEMBEDE STREET VIA ALLIWAL STREET, N3, JAN SMUTS HIGHWAY, ESSEX TERRACE TO VARSITY DRIVE STOP UNIVERSITY. RETURN TRIP UNIVERSITY VARSITY DRIVE VIA ESSEX TERRACE, JAN SMUTS HIGHWAY, N3, ALLIWAL STREET TO ANTON LEMBEDE STREET.
MAHATMA GANDHI STREET
MAHATMA GANDHI STREET VIA ANTON LEMBEDE STREET, N3, JAN SMUTS HIGHWAY, ESSEX TERRACE, VARSITY DRIVE TO UNIVERSITY. RETURN UNIVERSITY VARSITY DRIVE VIA ESSEX TERRACE, JAN SMUTS HIGHWAY, N3, ANTON LEMBEDE STREET TO MAHATMA GANDHI STREET.
ANTON LEMBEDE STREET
ANTON LEMBEDE STREET VIA ALLIWAL STREET, N3, JAN SMUTS HIGHWAY, ESSEX TERRACE TO VARSITY DRIVE STOP UNIVERSITY. RETURN TRIP UNIVERSITY VARSITY DRIVE VIA ESSEX TERRACE, JAN SMUTS HIGHWAY, N3, ALLIWAL STREET TO ANTON LEMBEDE STREET.
VARSITY DRIVE
START VARSITY DRIVE STOP AT UNIVERSITY. RETURN DOWN VARSITY DRIVE.
JOSEPH NDULI ROAD
START JOSEPH NDULI ROAD VIA DR YUSUFF DADDOD ROAD, DIAKONIA AVENUE, JOSEPH NTULI ROAD, N3, JAN'S SMUTS HIGHWAY, ESSEX TERRACE TO VARSITY DRIVE STOP AT UNIVERSITY. RETURN VARSITY DRIVE, ESSEX TERRACE, JAN SMUTS HIGHWAY, N3, JOSEPH NTULI, DIAKONIA AVENUE, DR YUSUFF DADDOD ROAD TO JOSEPH NDULI ROAD.
HUNT ROAD
START HUNT ROAD VIA MOORE ROAD, BEREA ROAD, N3, JAN SMUTS HIGHWAY, ESSEX TERRACE TO VARSITY DRIVE. RETURN FROM VARSITY DRIVE, VIA ESSEX TERRACE, JAN SMUTS HIGHWAY, N3, BEREA ROAD, MOORE ROAD, HUNT ROAD.
RIPPON ROAD
START RIPPON ROAD, VIA LOCKSEY DRIVE, JAN SMUTS HIGHWAY, ESSEX TERRACE TO VARSITY DRIVE. RETURN VARSITY DRIVE, ESSEX TERRACE, JAN'S SMUTS HIGHWAY, LOCKSEY DRIVE TO RIPPON ROAD.
BEATRICE STREET
START BEATRICE ST VIA N3, JAN SMUTS HIGHWAY, ESSEX TERRACE TO VARSITY DRIVE. RETURN VARSITY DRIVE VIA ESSEX TERRACE, JAN SMUTS HIGHWAY, N3 TO BEATRICE STREET.
RUTHERFORD ST
START RUTHERFORD STREET VIA, VICTORIA EMBANKMENT, JOSEPH NTULI, N3, JAN SMUTS, ESSEX TERRACE TO VARSITY DRIVE. RETURN VARSITY DRIVE VIA ESSEX TERRACE, JAN SMUTS HIGHWAY, JOSEPH NTULI, VICTORIA EMBANKMENT TO RUTHERFORD STREET.
BEREA ROAD
START BEREA ROAD, N3, JAN SMUTS HIGHWAY, ESSEX TERRACE TO VARSITY DRIVE. RETURN FROM VARSITY DRIVE, VIA ESSEX TERRACE, JAN SMUTS HIGHWAY, N3, BEREA ROAD.
HOLZNER ROAD
START HOLZNER ROAD, VIA RUDOLF ROAD, ABBOT FRANCIS ROAD TO MARIAN ROAD. RETURN FROM MARIAN ROAD VIA ABBOT FRANCIS ROAD, RUDOLF ROAD TO HOLZNER ROAD.
KINGS ROAD
START KINGS ROAD VIA CROMPTON STREET, CAVERSHAM ROAD AND FORREST ROAD TO MARIAN ROAD. RETURN MARIAN ROAD VIA FORREST ROAD, CAVERSHAM ROAD, CROMPTON STREET TO KINGS ROAD.
SCHOOL ROAD
START SCHOOL ROAD VIA JOSIAH GUMEDE STREET, CROMPTON ROAD, FORREST ROAD TO MARIANHILL ROAD. RETURN MARIANHILL ROAD VIA FORREST ROAD, CROMPTON ROAD, JOSIAH GUMED STREET TO SCHOOL ROAD.
BELLTOWER ROAD
START BELLTOWER ROAD VIA JACARANDA ROAD, NAGINA DRIVE, RICHMOND ROAD TO MARIANHILL ROAD. RETURN MARIANHILL ROAD VIA RICHMOND ROAD, NAGINA DRIVE, JACARANDA ROAD TO BELLTOWER ROAD.
MARIAN DRIVE
START MARIAN DRIVE VIA UNDERWOOD ROAD, FORREST ROAD TO MARIANHILL ROAD. RETURN MARIANHILL ROAD, FORREST ROAD, UNDERWOOD ROAD TO MARIAN DRIVE.
ANTON LEMBEDE
START ANTON LEMBEDE STREET VIA SAMORA MACHEL ROAD, PARRY ROAD, BRAM FISCHER ROAD, DAVID WEBSTER ROAD, N3, RICHMOND ROAD TO MARIANHILL ROAD. RETURN MARIANHILL ROAD, RICHMOND ROAD, N3, DAVID WEBSTER ROAD, BRAM FISCHER ROAD, PARRY ROAD, SAMORA MACHEL ROAD TO ANTON LEMBEDE ROAD.
PARRY
START PARRY ROAD, BRAM FISCHER ROAD, DAVID WEBSTER ROAD, N3, RICHMOND ROAD TO MARIANHILL ROAD. RETURN MARIANHILL ROAD, RICHMOND ROAD, N3, DAVID WEBSTER ROAD, BRAM FISCHER ROAD, PARRY ROAD.



transport

Department:
Transport
Province of KwaZulu-Natal

GAZETTE

LGKZNG20-2023-AUG

REGION: ALL

HENRY ROAD
START HENRY ROAD VIA ALPINE ROAD, N2, N3, RICHMOND ROAD TO MARIANHILL ROAD. RETURN MARIANHILL ROAD, RICHMOND ROAD, N3, N2, ALPINE ROAD, TO HENRY ROAD.
KING DINIZULU ROAD
KING DINIZULU ROAD VIA, CANTEBURY GROVE, N3, RICHMOND ROAD TO MARIANHILL ROAD. RETURN MARIANHILL ROAD VIA RICHMOND ROAD, N3, CANTEBURY ROAD, TO DINIZULU ROAD.
BEREA ROAD
START BEREA ROAD VIA DR. PIXELEY KASEME STREET, N3, RICHMOND ROAD TO MARIANHILL ROAD. RETURN MARIAN HILL ROAD VIA RICHMOND ROAD, N3, PIXELEY KASEME STREET, BEREA ROAD.
RANSHAW ROAD
START RANSHAW ROAD VIA UMBILO ROAD, BEREA ROAD, N3, RICHMOND ROAD, TO MARIANHILL ROAD. RETURN MARIANHILL ROAD VIA RICHMOND ROAD, N3, BEREA ROAD, UMBILO ROAD, TO RANSHAW ROAD.
WILLS ROAD
START WILLS ROAD VIA MILTON ROAD, JULIUS NYERERE ROAD, N3, RICHMOND ROAD TO MARIANHILL ROAD. RETURN MARIANHILL ROAD, VIA RICHMOND ROAD, N3, JULIUS NYERERE ROAD, MILTON ROAD TO WILLS ROAD.
DR. YUSAF DADDOO STREET
START DR. YUSAF DADDOO STREET VIA LOUISE STREET, DAVID WEBSTER ROAD, N3, RICHMOND ROAD TO MARIANHILL ROAD. RETURN MARIANHILL ROAD, RICHMOND ROAD, N3, DAVID WEBSTER ROAD, LOUISE STREET TO DR. YUSUF DADDOO STREET.
UMBLO ROAD
START UMBLO ROAD VIA ALAN PATON ROAD, DINIZULU ROAD, N3, RICHMOND ROAD TO MARIANHILL ROAD. RETURN TRIP MARIANHILL ROAD VIA RICHMOND ROAD, N3, DINIZULU DRIVE, ALAN PATON ROAD TO UMBLO ROAD.
MAHATMA GANDHI ROAD
START MAHATMA GANDHI ROAD VIA ANTON LEMBEDE STREET, STALWART SIMALENE STREET, N3, RICHMOND ROAD TO MARINHILL ROAD. RETURN MARIANHILL ROAD, RICHMOND ROAD, N3, STALWART SIMALENE STREET, ANTON LEMBEDE STREET TO MAHATMA GANDHI ROAD.
SHEARER ROAD
START SHEARER ROAD, VIA MAHATMA GANDHI ROAD, ANTON LEMBEDE STREET, STALWART SIMALENE STREET, N3, RICHMOND ROAD TO MARINHILL ROAD. RETURN MARIANHILL ROAD, RICHMOND ROAD, N3, STALWART SIMALENE STREET, ANTON LEMBEDE STREET, MAHATMA GANDHI ROAD TO SHEARER ROAD.
HOSPITAL ROAD
START HOSPITAL ROAD VIA MAHATMA GANDHI ROAD, ANTON LEMBEDE STREET, STALWART SIMALENE STREET, N3, RICHMOND ROAD TO MARINHILL ROAD. RETURN MARIANHILL ROAD, RICHMOND ROAD, N3, STALWART SIMALENE STREET, ANTON LEMBEDE STREET, MAHATMA GANDHI ROAD TO HOSPITAL ROAD.
VARSITY DRIVE
START VARSITY DRIVE VIA QUARRY ROAD, M19, CAVERSHAM ROAD, MARIANHILL ROAD. RETURN MARIANHILL ROAD VIA CAVERSHAM ROAD, M19, QUARRY ROAD TO VARSITY DRIVE.
STEVE BIKO ROAD
START STEVE BIKO ROAD VIA KING DINIZULU ROAD, N3, RICHMOND ROAD TO MARIANHILL ROAD. RETURN TRIP MARINHILL ROAD VIA RICHMOND ROAD, N3, KING DINIZULU ROAD TO STEVE BIKO ROAD.
DUNCAN BARRET ROAD
START DUNCAN BARRET ROAD VIA BALFOUR ROAD, SANDERSON STREET, JOSIAH GUMEDE ROAD, CAVERSHAM STREET TO MARIANHILL ROAD. RETURN MARIANHILL ROAD, CAVERSHAM ROAD, JOSIAH GUMEDE ROAD, SANDERSON STREET, BALFOUR ROAD TO DUNCAN BARRET ROAD.
TRIO PLACE
START TRIO PLACE, VIA BURO CRESCENT, N3, RICHMOND ROAD TO MARIANHILL ROAD. RETURN TRIP MARIANHILL ROAD, RICHMOND ROAD, N3, BURO CRESCENT TO TRIO PLACE.
NATIONALLY
FROM UNIVERSITY TO TRAVEL NATIONALLY FOR SPECIAL EVENTS WITHIN SOUTH AFRICA.



transport

Department:
Transport
Province of KwaZulu-Natal

GAZETTE

LGKZNG20-2023-AUG

REGION: ALL

1)	Application Number: APP0160457	2)	Gazette Number: LGKZNG20-2023-AUG
3)	Applicant: IKHWEZI BUS SERVICE (PTY) LTD ID NO. 1957/001045/07 Association: NOT AVAILABLE	4)	Applicant Address: ERF 4056 RESERVOIR HILLS DURBAN 4091
5)	Existing Licence Holder: NOT APPLICABLE ID NO. NOT APPLICABLE	6)	Existing Licence Holder Address: NOT APPLICABLE
7)	Type of application: NEW OPERATING LICENCE	8)	Operating Licence Number: NOTAVAILABLE
9)	Vehicle Type: OTHER	10)	1 X 0 (SEATED)
11)	Region: ETHEKWENI AND ILEMBE		
12.1	<p>KZPRERC2850538 - VARIOUS BUS ROUTES FOR IKHWEZI BUS SERVICES.</p> <p>ASMA COURT HEAD SOUTHEAST ON CRAIGHEAD PLACE TOWARD ROLAND CHAPMAN DRIVE TURN LEFT ONTO ROLAND CHAPMAN DRIVE, AT THE ROUNDABOUT, TAKE THE 3RD EXIT ONTO BLAMEY ROAD TURN LEFT TO MERGE ONTO M4 TOWARD CITY CENTRE, MERGE ONTO M4 FOLLOW M4 TO M L SULTAN ROAD IN GREYVILLE, BEREA CONTINUE STRAIGHT TO STAY ON M4 TURN LEFT ONTO ANTON LEMBEDE STREET / M4 (SIGNS FOR SMITH STREET/N3/PIETERMARITZBURG) CONTINUE STRAIGHT TO STAY ON ANTON LEMBEDE STREET /M4, USE THE RIGHT 2 LANES TO TURN RIGHT ONTO JULIUS NYERERE STREET /M4/R102 CONTINUE STRAIGHT ONTO M L SULTAN ROAD.</p> <p>PENTING PROPERTIES DAVID WEBSTER HEAD WEST ON DAVID WEBSTER STREET/M4/R102 TOWARD DR YUSUF DADOO STREET USE THE 2ND FROM THE LEFT LANE TO STAY ON DAVID WEBSTER STREET/M4/R102 USE THE RIGHT LANE TO TURN SLIGHTLY RIGHT ONTO DAVID WEBSTER STREET USE THE 2ND FROM THE RIGHT LANE TO TURN RIGHT AT THE 2ND CROSS STREET ONTO JULIUS NYERERE STREET/M4/R102 CONTINUE STRAIGHT ONTO M L SULTAN ROAD.</p> <p>HLELO PROPERTIES HEAD EAST ON MAUD MFUSI STREET TOWARD JOSEPH NDULI STREET TURN LEFT AT THE 1ST CROSS STREET ONTO JOSEPH NDULI STREET TURN LEFT ONTO ANTON LEMBEDE STREET CONTINUE STRAIGHT ONTO ANTON LEMBEDE STREET/M4 USE THE RIGHT 2 LANES TO TURN RIGHT ONTO JULIUS NYERERE STREET/M4/R102 CONTINUE STRAIGHT ONTO M L SULTAN ROAD.</p> <p>LAVINO/ VALLEY VIEW HEAD EAST ON BANFIELD CRESCENT/VALLEY VIEW ROAD TOWARD IMESON ROAD TURN RIGHT ONTO EARL HAIG ROAD CONTINUE ONTO SPRINGFIELD ROAD/M17 TURN LEFT AT OVERPORT DRIVE CONTINUE ONTO JOHN ZIKHALI ROAD TURN RIGHT ONTO MARKET ROAD, M L SULTAN ROAD WILL BE ON THE LEFT.</p> <p>MANTON, AWAMI, DOLPHIN, MAVOVO HEAD NORTHEAST ON MOUNTBATTEN DRIVE TOWARD RIDDICK AVENUE, CONTINUE ONTO QUARRY ROAD TURN RIGHT ONTO O'FLAHERTY ROAD CONTINUE ONTO SHENFIELD PLACE, CONTINUE ONTO CLARE ROAD, CONTINUE STRAIGHT ONTO RANDES ROAD CONTINUE ON N3. DRIVE TO M L SULTAN ROAD IN GREYVILLE.</p> <p>KIFT PROPERTIES HEAD NORTHEAST ON CAMBRIDGE AVENUE TOWARD ELY ROAD, TURN LEFT ONTO HANNAH ROAD TURN RIGHT AT THE 1ST CROSS STREET ONTO UMBILO ROAD/R102 USE THE RIGHT 2 LANES TO TURN SLIGHTLY RIGHT ONTO MAGWAZA MAPHALALA STREET/R102 SLIGHT LEFT ONTO MAGWAZA MAPHALALA STREET, TURN LEFT ONTO KING DINUZULU ROAD/KING DINUZULU ROAD N TURN RIGHT ONTO BOTANIC GARDENS ROAD USE THE RIGHT 2 LANES TO TURN RIGHT ONTO CHRIS NTULI ROAD USE THE LEFT 2 LANES TO TURN LEFT ONTO M L SULTAN ROAD.</p> <p>CONCOST, PHILHAVEN, VILLA & WEINEMOORE HEAD SOUTHEAST ON CHE GUEVARA ROAD TOWARD CANTERBURY GROVE, TURN LEFT ONTO UMBILO ROAD CONTINUE ONTO LANCERS ROAD USE ANY LANE TO TURN LEFT ONTO JULIUS NYERERE STREET/M4/R102 CONTINUE STRAIGHT ONTO M L SULTAN ROAD</p> <p>PEARL STAR TAKE SHEPSTONE STREET TO BAY TERRACE IN SOUTH BEACH HEAD SOUTHEAST ON MAHATMA GANDHI ROAD TURN RIGHT ONTO BELL STREET, BELL STREET TURNS RIGHT AND BECOMES SHEPSTONE STREET, DRIVE FROM MARGARET MNCADI AVENUE TO DURBAN CENTRAL USE THE LEFT 2 LANES TO TURN LEFT ONTO BAY TERRACE, USE THE LEFT 3 LANES TO TURN SLIGHTLY LEFT ONTO MARGARET MNCADI AVENUE, FOLLOW JOE SLOVO STREET TO INGCUCU ROAD/R102 FOLLOW INGCUCU ROAD TO CARLISLE STREET TURN RIGHT ONTO M L SULTAN ROAD.</p> <p>TRITION TAKE MAY STREET TO EPSOM ROAD HEAD SOUTH ON MAY STREET TOWARD FIRST AVENUE TURN LEFT AT THE 1ST CROSS STREET ONTO FIRST AVENUE CONTINUE ON EPSOM ROAD, TAKE INGCUCU ROAD TO CARLISLE STREET IN DURBAN CENTRAL, DURBAN TURN LEFT ONTO EPSOM ROAD USE THE RIGHT LANE TO TURN SLIGHTLY RIGHT ONTO UMGENI ROAD/R102 TURN RIGHT ONTO CHARLOTTE MAXEKE STREET, TURN RIGHT ONTO INGCUCU ROAD/R102 CONTINUE STRAIGHT ONTO INGCUCU ROAD, TURN LEFT ONTO CARLISLE STREET, TURN RIGHT ONTO M L SULTAN ROAD.</p> <p>ALPINE & MEDINA CONTINUE TO FELIX DLAMINI ROAD/M10, HEAD NORTHEAST, TURN RIGHT TOWARD FELIX DLAMINI ROAD/M10 TAKE M17, STEPHEN DLAMINI ROAD AND JOHN ZIKHALI ROAD TO M L SULTAN ROAD IN GREYVILLE, TURN LEFT ONTO FELIX DLAMINI ROAD/M10, TURN RIGHT ONTO HENDRY ROAD/M17, TURN RIGHT ONTO EARL HAIG ROAD/M17 TURN RIGHT ONTO STEPHEN DLAMINI ROAD TURN LEFT AT OVERPORT DRIVE CONTINUE ONTO JOHN ZIKHALI ROAD TURN RIGHT ONTO MARKET ROAD.</p> <p>MASOBIYA HEAD WEST ON MASOBIYA MDLULI STREET TOWARD ROY ROAD/SHEPSTONE STREET CONTINUE ON SHEPSTONE STREET TAKE BRAM FISCHER ROAD TO CARLISLE STREET IN DURBAN CENTRAL TURN RIGHT ONTO ROY ROAD/SHEPSTONE STREET USE THE LEFT 2 LANES TO TURN LEFT ONTO BRAM FISCHER ROAD CONTINUE ONTO DAVID WEBSTER STREET/M4/R102 USE THE 2ND FROM THE RIGHT LANE TO TURN RIGHT ONTO JOE SLOVO STREET CONTINUE ONTO INGCUCU ROAD/R102 CONTINUE STRAIGHT ONTO INGCUCU ROAD TURN LEFT ONTO CARLISLE STREET TURN RIGHT ONTO M L SULTAN ROAD.</p> <p>URBAN VIEW / EMERALD HEAD NORTHWEST ON INGCUCU ROAD/R102 TOWARD CHARLOTTE MAXEKE STREET CONTINUE STRAIGHT ONTO INGCUCU ROAD TURN LEFT ONTO CARLISLE STREET TURN RIGHT ONTO M L SULTAN ROAD.</p> <p>SMITH STREET HEAD WEST ON ANTON LEMBEDE STREET TOWARD JOE SLOVO STREET USE THE RIGHT 2 LANES TO TURN RIGHT AT THE 1ST CROSS STREET ONTO JOE SLOVO STREET CONTINUE ONTO INGCUCU ROAD/R102 CONTINUE STRAIGHT ONTO INGCUCU ROAD TURN LEFT ONTO CARLISLE STREET TURN RIGHT ONTO M L SULTAN ROAD.</p> <p>BLENHAM, MASONIC, JEWITTS TAKE PRINCE STREET TO BAY TERRACE HEAD NORTHWEST ON PRINCE STREET TOWARD MASONIC ROAD TURN LEFT ONTO RUTHERFORD STREET, DRIVE FROM MARGARET MNCADI AVENUE TO DURBAN CENTRAL CONTINUE ONTO BAY TERRACE USE THE LEFT 3 LANES TO TURN SLIGHTLY LEFT ONTO MARGARET MNCADI AVENUE, FOLLOW JOE SLOVO STREET TO INGCUCU ROAD/R102 USE THE RIGHT 2 LANES TO TURN SLIGHTLY RIGHT TOWARD JOE SLOVO STREET CONTINUE ONTO JOE SLOVO STREET FOLLOW INGCUCU ROAD TO CARLISLE STREET CONTINUE ONTO INGCUCU ROAD/R102 CONTINUE STRAIGHT ONTO INGCUCU ROAD TURN LEFT ONTO CARLISLE STREET TURN RIGHT ONTO M L SULTAN ROAD.</p> <p>CITY CABIN, MAZEPPA DRIVE FROM BAY TERRACE AND MARGARET MNCADI AVENUE TO DURBAN CENTRAL HEAD EAST ON DR LANGALIBALELE DUBE STREET TOWARD ROBIN LANE, TURN RIGHT ONTO MORGE LANE TURN RIGHT ONTO BAY TERRACE USE THE LEFT 3 LANES TO TURN SLIGHTLY LEFT ONTO MARGARET MNCADI AVENUE FOLLOW JOE SLOVO STREET TO INGCUCU ROAD/R102 USE THE RIGHT 2 LANES TO TURN SLIGHTLY RIGHT TOWARD JOE SLOVO STREET CONTINUE ONTO JOE SLOVO STREET FOLLOW INGCUCU ROAD TO CARLISLE STREET CONTINUE ONTO INGCUCU ROAD/R102 CONTINUE STRAIGHT ONTO INGCUCU ROAD TURN LEFT ONTO CARLISLE STREET TURN RIGHT ONTO M L SULTAN ROAD.</p> <p>STERLING HEAD WEST ON CARLISLE ST TOWARD CROSS STREET TURN RIGHT ONTO M L SULTAN ROAD.</p> <p>RENAISSANCE HEAD WEST ON MAUD MFUSI STREET TOWARD LELLOS PASSAGE TURN RIGHT ONTO JOSEPH NDULI STREET TURN LEFT ONTO ANTON LEMBEDE</p>		



transport

Department:
Transport
Province of KwaZulu-Natal

GAZETTE

LGKZNG20-2023-AUG

REGION: ALL

STREET CONTINUE STRAIGHT ONTO ANTON LEMBEDE STREET/M4 USE THE RIGHT 2 LANES TO TURN RIGHT ONTO JULIUS NYERERE STREET/M4/R102 CONTINUE STRAIGHT ONTO M L SULTAN ROAD.

505 ANTON LEMBEDE

HEAD WEST ON ANTON LEMBEDE STREET TOWARD ALEXANDRA STREET CONTINUE STRAIGHT ONTO ANTON LEMBEDE STREET/M4 USE THE RIGHT 2 LANES TO TURN RIGHT ONTO JULIUS NYERERE STREET/M4/R102 CONTINUE STRAIGHT ONTO M L SULTAN ROAD.

JOE SLOVO

HEAD NORTH ON JOE SLOVO ST TOWARD DENIS HURLEY STREET CONTINUE ONTO INGCUCE ROAD/R102 CONTINUE STRAIGHT ONTO INGCUCE ROAD TURN LEFT ONTO CARLISLE STREET TURN RIGHT ONTO M L SULTAN ROAD.

EMDUBANI

HEAD NORTH ON STALWART SIMELANE STREET/M4 TOWARD KINGSMEAD WAY TURN LEFT ONTO KINGSMEAD WAY CONTINUE ON MASABALALA YENGWA AVENUE/M12, TAKE M4 AND INGCUCE ROAD TO CARLISLE STREET IN DURBAN CENTRAL TURN LEFT ONTO MASABALALA YENGWA AVENUE/M12 CONTINUE ONTO WALNUT ROAD USE THE RIGHT 2 LANES TO TURN RIGHT ONTO BRAM FISCHER ROAD/M4 USE THE 2ND FROM THE RIGHT LANE TO TURN RIGHT ONTO JOE SLOVO STREET CONTINUE ONTO INGCUCE ROAD/R102 CONTINUE STRAIGHT ONTO INGCUCE ROAD TURN LEFT ONTO CARLISLE STREET TURN RIGHT ONTO M L SULTAN ROAD

ST GERAN

TAKE LOCKSLEY DR TO JAN SMUTS HWY/KING CETHSWAYO HIGHWAY IN SHERWOOD, DURBAN HEAD SOUTHWEST ON RIPPOON ROAD TOWARD BAZLEY AVENUE CONTINUE ONTO LOCKSLEY DRIVE TAKE N3 TO CHRIS NTULI ROAD IN BEREA. EXIT FROM N3 TURN LEFT ONTO JAN SMUTS HIGHWAY/KING CETHSWAYO HIGHWAY USE THE LEFT LANE TO MERGE ONTO N3 VIA THE RAMP TO CITY/STAD, EXIT ONTO CHRIS NTULI ROAD, DRIVE TO M L SULTAN ROAD IN GREYVILLE, MERGE ONTO CHRIS NTULI ROAD, USE THE LEFT 2 LANES TO TURN LEFT ONTO M L SULTAN ROAD.

RIDE MZANZI, BIG GULF, HOFFMAN

GET ON N3 IN ASHLEY FROM RICHMOND ROAD/M1 HEAD SOUTHEAST TOWARD STOCKVILLE ROAD TURN LEFT ONTO STOCKVILLE ROAD TURN LEFT AT THE 1ST CROSS STREET ONTO RICHMOND ROAD/M1 USE THE RIGHT 2 LANES TO TURN RIGHT TO MERGE ONTO N3 TOWARD DURBAN, FOLLOW N3 TO CHRIS NTULI ROAD IN BEREA, EXIT FROM N3, MERGE ONTO N3 KEEP RIGHT TO STAY ON N3, EXIT ONTO CHRIS NTULI ROAD DRIVE TO M L SULTAN ROAD IN GREYVILLE, MERGE ONTO CHRIS NTULI ROAD USE THE LEFT 2 LANES TO TURN LEFT ONTO M L SULTAN ROAD.

HENWOOD 7TH AVE

HEAD SOUTHWEST ON SEVENTH AVENUE TOWARD MITCHELL CRESCENT, TURN RIGHT AT THE 1ST CROSS STREET ONTO MITCHELL CRESCENT, TURN LEFT ONTO AVONDALE ROAD, TURN LEFT ONTO JOHN ZIKHALI ROAD, TURN RIGHT ONTO MARKET ROAD, M L SULTAN WILL BE ON THE LEFT.

GREENWOOD PARK

TAKE PARK STATION ROAD AND MIMOSA ROAD TO CHRIS HANI ROAD/R102 IN GREENWOOD PARK HEAD NORTHEAST ON SANDERSON PLACE TOWARD PARK STATION ROAD TURN RIGHT ONTO PARK STATION ROAD SLIGHT RIGHT ONTO MIMOSA ROAD FOLLOW R102 TO SANDILE THUSI ROAD/M17 IN GREYVILLE, BEREA TURN RIGHT ONTO CHRIS HANI ROAD/R102 CONTINUE STRAIGHT TO STAY ON CHRIS HANI ROAD/R102 KEEP LEFT TO CONTINUE ON UMGENI ROAD/R102 CONTINUE ON SANDILE THUSI ROAD/M17. TAKE GLADYS MANZI ROAD TO M L SULTAN ROAD TURN RIGHT ONTO SANDILE THUSI ROAD/M17 TURN LEFT ONTO LILIAN NGOYI ROAD CONTINUE ONTO STREET MARYS AVENUE AT THE ROUNDABOUT, TAKE THE 2ND EXIT ONTO GLADYS MANZI ROAD TURN LEFT ONTO MARKET ROAD.

INDATSHANA

HEAD NORTH ON JOSEPH NDULI STREET TOWARD N3, USE THE 2ND FROM THE LEFT LANE TO TURN LEFT ONTO DAVID WEBSTER STREET/M4/R102 USE THE RIGHT LANE TO TURN SLIGHTLY RIGHT ONTO DAVID WEBSTER STREET, USE THE 2ND FROM THE RIGHT LANE TO TURN RIGHT AT THE 2ND CROSS STREET ONTO JULIUS NYERERE STREET/M4/R102 CONTINUE STRAIGHT ONTO M L SULTAN ROAD.

ABC CHAMBERS

HEAD NORTH ON JOE SLOVO STREET TOWARD DR PIXLEY KASEME STREET CONTINUE ONTO INGCUCE ROAD/R102 CONTINUE STRAIGHT ONTO INGCUCE ROAD, TURN LEFT ONTO CARLISLE STREET, TURN RIGHT ONTO M L SULTAN ROAD.

RWZ PROPS

HEAD EAST ON ISMAIL C MEER STREET TOWARD INGCUCE ROAD, TURN LEFT AT THE 1ST CROSS STREET ONTO INGCUCE ROAD, TURN LEFT ONTO CARLISLE STREET, TURN RIGHT ONTO M L SULTAN ROAD.

MC ARTHUR

HEAD EAST ON MAUD MFUSI STREET TOWARD JOSEPH NDULI STREET, TURN LEFT AT THE 1ST CROSS STREET ONTO JOSEPH NDULI STREET, SLIGHT LEFT TO STAY ON JOSEPH NDULI STREET, USE THE LEFT LANE TO TURN RIGHT ONTO JOHANNES NKOSI STREET/M4/R102 TURN LEFT ONTO CROSS STREET, TURN LEFT ONTO CARLISLE STREET TURN RIGHT ONTO M L SULTAN ROAD.

DAVERNPORT

HEAD NORTHEAST ON YORK AVE TOWARD CLARK ROAD, TURN LEFT ONTO CLARK ROAD, TURN RIGHT ONTO CLEAVER ROAD CONTINUE ONTO BOTANIC GARDENS ROAD, USE THE RIGHT 2 LANES TO TURN RIGHT ONTO CHRIS NTULI ROAD USE THE LEFT 2 LANES TO TURN LEFT ONTO M L SULTAN ROAD.

SHERWOOD

TAKE HUGO ROAD AND RANGLES ROAD TO N3 HEAD SOUTHEAST ON HUGO ROAD TOWARD EVERTON ROAD, TURN RIGHT ONTO EVERTON ROAD TURN RIGHT ONTO WATERFALL ROAD TURN LEFT ONTO RANGLES ROAD, FOLLOW N3 TO CHRIS NTULI ROAD, EXIT FROM N3, MERGE ONTO N3, EXIT ONTO CHRIS NTULI ROAD, DRIVE TO M L SULTAN ROAD IN GREYVILLE, MERGE ONTO CHRIS NTULI ROAD, USE THE LEFT 2 LANES TO TURN LEFT ONTO M L SULTAN ROAD.

BAYSIDE

HEAD WEST ON MONTY NAICKER ROAD TOWARD MARK LANE TURN RIGHT ONTO JOE SLOVO STREET, CONTINUE ONTO INGCUCE ROAD/R102 CONTINUE STRAIGHT ONTO INGCUCE ROAD, TURN LEFT ONTO CARLISLE STREET, TURN RIGHT ONTO M L SULTAN ROAD.

ROYAL O'FLAHERTY

HEAD SOUTH ON O'FLAHERTY ROAD TOWARD HULSTON ROAD, CONTINUE ONTO SHENFIELD PLACE, CONTINUE ONTO CLARE ROAD, CONTINUE STRAIGHT ONTO RANGLES ROAD, CONTINUE ON N3, DRIVE TO M L SULTAN ROAD IN GREYVILLE.

TRIO, MVILA, MBONAMBI, BRAZILIA, DR ZWANE

FOLLOW BARTLE ROAD AND STELLAWOOD ROAD TO UMBILO ROAD/R102 HEAD SOUTHEAST ON PROSPECT ROAD TOWARD BARTLE ROAD TURN LEFT ONTO BARTLE ROAD, TURN RIGHT ONTO STELLAWOOD ROAD, TURN LEFT ONTO UMBILO ROAD/R102, CONTINUE ON UMBILO ROAD TO GREYVILLE CONTINUE STRAIGHT ONTO UMBILO ROAD CONTINUE ONTO LANCERS ROAD, USE ANY LANE TO TURN LEFT ONTO JULIUS NYERERE STREET/M4/R102 CONTINUE STRAIGHT ONTO M L SULTAN ROAD.

UNICITY

TAKE SHEPSTONE STREET AND BRAM FISCHER ROAD TO CARLISLE STREET IN DURBAN CENTRAL HEAD EAST ON DR PIXLEY KASEME STREET TOWARD FAREWELL ROAD/SHEPSTONE STREET TURN LEFT AT THE 1ST CROSS STREET ONTO FAREWELL ROAD/SHEPSTONE STREET USE THE LEFT 2 LANES TO TURN LEFT ONTO BRAM FISCHER ROAD CONTINUE ONTO DAVID WEBSTER STREET/M4/R102 USE THE 2ND FROM THE RIGHT LANE TO TURN RIGHT ONTO JOE SLOVO STREET CONTINUE ONTO INGCUCE ROAD/R102 CONTINUE STRAIGHT ONTO INGCUCE ROAD, TURN LEFT ONTO CARLISLE STREET, TURN RIGHT ONTO M L SULTAN ROAD.

KINGSTON RES

TAKE DIAKONIA AVENUE TO MAYDON ROAD IN ALBERT PARK HEAD SOUTH ON PARK STREET TOWARD COLLEGE LANE TURN RIGHT ONTO DIAKONIA AVENUE FOLLOW SYDNEY ROAD/R102 AND RICK TURNER ROAD TO MAZISI KUNENE ROAD IN BEREA CONTINUE ONTO MAYDON ROAD TURN RIGHT ONTO MARGARET MNCADI AVENUE CONTINUE ONTO CHE GUEVARA ROAD USE THE LEFT 2 LANES TO TURN LEFT ONTO SYDNEY ROAD/R102 TURN RIGHT ONTO RICK TURNER ROAD TURN RIGHT ONTO MAZISI KUNENE ROAD.

SAN SABIL & ADDINGTON

TAKE SHEPSTONE STREET TO BAY TERRACE HEAD SOUTHWEST ON MASONIC ROAD TOWARD MAHATMA GANDHI ROAD, TURN LEFT ONTO MAHATMA GANDHI ROAD, TURN RIGHT ONTO SHEPSTONE STREET FOLLOW MARGARET MNCADI AVENUE, SYDNEY ROAD/R102 AND RICK TURNER ROAD TO MAZISI KUNENE ROAD IN BEREA USE THE LEFT 2 LANES TO TURN LEFT ONTO BAY TERRACE, USE THE LEFT 3 LANES TO TURN SLIGHTLY LEFT ONTO MARGARET MNCADI AVENUE, KEEP RIGHT TO STAY ON MARGARET MNCADI AVENUE, CONTINUE ONTO CHE GUEVARA ROAD USE THE LEFT 2 LANES TO TURN LEFT ONTO SYDNEY ROAD/R102, TURN RIGHT ONTO RICK TURNER ROAD, TURN RIGHT ONTO MAZISI KUNENE ROAD.

LANDMARK & HERMITAGE

TAKE SHEPSTONE STREET, BRAM FISCHER ROAD, DAVID WEBSTER STREET/M4/R102, N3, ... AND PRINCESS ALICE AVENUE TO MAZISI KUNENE ROAD IN BEREA, HEAD EAST ON WEST STREET TOWARD FAREWELL ROAD/SHEPSTONE STREET, TURN LEFT AT THE 1ST CROSS STREET ONTO FAREWELL ROAD/SHEPSTONE STREET USE THE LEFT 2 LANES TO TURN LEFT ONTO BRAM FISCHER ROAD CONTINUE ONTO DAVID WEBSTER STREET/M4/R102, KEEP RIGHT TO STAY ON DAVID WEBSTER STREET/M4/R102, USE ANY LANE TO MERGE ONTO N3 VIA THE RAMP TO PIETERMARITZBURG TAKE EXIT 3 TOWARD BEREA ROAD (S)/M13, MERGE ONTO KING DINUZULU ROAD/KING DINUZULU ROAD, USE THE LEFT LANE TO STAY ON KING DINUZULU ROAD/KING DINUZULU ROAD N, TURN LEFT ONTO MAZISI KUNENE ROAD, SLIGHT LEFT ONTO LAMONT ROAD, CONTINUE ONTO PRINCESS ALICE



transport

Department:
Transport
Province of KwaZulu-Natal

GAZETTE

LGKZNG20-2023-AUG

REGION: ALL

AVENUE, TURN RIGHT ONTO RICK TURNER ROAD, TURN RIGHT ONTO MAZISI KUNENE ROAD.

340 UMBILO & ESCOMBE

HEAD NORTHEAST ON UMBILO ROAD TOWARD ALAN PATON ROAD, DESTINATION WILL BE ON THE RIGHT

29 UMBILO ROAD

HEAD NORTHEAST ON UMBILO ROAD TOWARD KING DINUZULU ROAD/KING DINUZULU ROAD, TURN LEFT AT THE 1ST CROSS STREET ONTO KING DINUZULU ROAD, TURN LEFT ONTO CLEAVER ROAD CONTINUE ONTO BULWER ROAD, CONTINUE ONTO ZK MATHEWS ROAD, TURN RIGHT ONTO RICK TURNER ROAD, TURN RIGHT ONTO MAZISI KUNENE ROAD.

98 UMBILO & BERECA COVE

HEAD NORTHEAST ON UMBILO ROAD TOWARD CHE GUEVARA ROAD, TURN LEFT ONTO KING DINUZULU ROAD, DESTINATION WILL BE ON THE LEFT.

155 KING DINUZULU ROAD (SOUTH) BULWER, BERECA, 4083

HEAD NORTHWEST ON KING DINUZULU ROAD TOWARD CANTERBURY GROVE, TURN LEFT ONTO CLEAVER ROAD CONTINUE ONTO BULWER ROAD, CONTINUE ONTO ZK MATHEWS ROAD, TURN RIGHT ONTO RICK TURNER ROAD, TURN RIGHT ONTO MAZISI KUNENE ROAD.

ENTERPRISE

HEAD NORTHEAST ON SAMORA MACHEL STREET TOWARD SAMORA MACHEL STREET, FOLLOW M4 AND R102 TO RICK TURNER ROAD IN CONGELA, TURN LEFT ONTO BRAM FISCHER ROAD/M4, USE THE LEFT LANE TO CONTINUE ON DAVID WEBSTER STREET/M4/R102, CONTINUE STRAIGHT ONTO MARKET STREET/M4/R102, USE THE RIGHT 2 LANES TO TURN SLIGHTLY RIGHT ONTO MARKET STREET/R102 USE THE MIDDLE LANE TO TURN RIGHT ONTO ANTON LEMBEDE STREET/M4/R102 USE THE LEFT LANES TO TURN SLIGHTLY LEFT ONTO SYDNEY ROAD/R102, FOLLOW RICK TURNER ROAD TO MAZISI KUNENE ROAD IN BERECA, TURN RIGHT ONTO RICK TURNER ROAD, TURN RIGHT ONTO MAZISI KUNENE ROAD.

WESTPARK

HEAD NORTHEAST ON WEST ROAD TOWARD CRESCENT STREET SHARP LEFT ONTO CRESCENT STREET, TURN LEFT ONTO FELIX DLAMINI ROAD/M10, USE THE RIGHT 2 LANES TO TURN RIGHT ONTO JAN SMUTS HIGHWAY/KING CETSHWAYO HIGHWAY/M10, SLIGHT LEFT ONTO VUSI MZIMELA ROAD/M10, TURN LEFT ONTO RICK TURNER ROAD, TURN LEFT ONTO MAZISI KUNENE ROAD.

RESERVOIR HEIGHTS

HEAD SOUTHWEST ON HALPIN AVENUE TOWARD DUNKELD ROAD/MOUNTBATTEN DRIVE, CONTINUE ON MOUNTBATTEN DRIVE, TAKE N2 AND VUSI MZIMELA ROAD/M10 TO MAZISI KUNENE ROAD IN BERECA, SHARP LEFT ONTO DUNKELD ROAD/MOUNTBATTEN DRIVE, USE ANY LANE TO TURN LEFT TO MERGE ONTO M19, TURN RIGHT, TAKE THE RAMP ONTO N2, TAKE EXIT 161 TOWARD SOLOMON MAHLANGU DRIVE/M7, USE THE LEFT 2 LANES TO TURN LEFT ONTO SOLOMON MAHLANGU DRIVE/M7 (SIGNS FOR BLUFF/EDWIN SWALES V C DRIVE), TURN LEFT ONTO BELLAIR ROAD/VUSI MZIMELA ROAD/M10, TURN RIGHT ONTO RICK TURNER ROAD, TURN LEFT ONTO MAZISI KUNENE ROAD.

ACUTT STREET

HEAD SOUTH ON ACUTT STREET TOWARD MARGARET MNCADI AVENUE, FOLLOW MARGARET MNCADI AVENUE, SYDNEY ROAD/R102 AND RICK TURNER ROAD TO MAZISI KUNENE ROAD IN BERECA, TURN LEFT ONTO MARGARET MNCADI AVENUE, MAKE A U-TURN AT SAMORA MACHEL STREET, KEEP RIGHT TO STAY ON MARGARET MNCADI AVENUE, CONTINUE ONTO CHE GUEVARA ROAD, USE THE LEFT 2 LANES TO TURN LEFT ONTO SYDNEY ROAD/R102, TURN RIGHT ONTO RICK TURNER ROAD, TURN RIGHT ONTO MAZISI KUNENE ROAD.

CAMDEN

HEAD NORTH ON CAMDEN AVENUE TOWARD CLARK ROAD, TURN LEFT ONTO CLARK ROAD, TURN LEFT ONTO MAZISI KUNENE ROAD, SLIGHT LEFT ONTO LAMONT ROAD, CONTINUE ONTO PRINCESS ALICE AVENUE, TURN RIGHT ONTO RICK TURNER ROAD, TURN RIGHT ONTO MAZISI KUNENE ROAD.

KINROSS

HEAD NORTH ON PERCY OSBORN ROAD TOWARD INNES ROAD, FOLLOW INNES ROAD AND MUSGRAVE ROAD TO LENA AHRENS ROAD IN BULWER, TURN LEFT ONTO LENA AHRENS ROAD, TURN RIGHT ONTO RICK TURNER ROAD, TURN RIGHT ONTO MAZISI KUNENE ROAD.

ASPARA

TAKE INGCUCE ROAD TO DAVID WEBSTER STREET/M4/R102, HEAD EAST ON BERTHA MKHIZE STREET TOWARD INGCUCE ROAD, TURN LEFT AT THE 1ST CROSS STREET ONTO INGCUCE ROAD, TAKE N3, MAZISI KUNENE ROAD AND PRINCESS ALICE AVENUE TO MAZISI KUNENE ROAD IN BERECA, TURN LEFT ONTO DAVID WEBSTER STREET/M4/R102, KEEP RIGHT TO STAY ON DAVID WEBSTER STREET/M4/R102, USE ANY LANE TO MERGE ONTO N3 VIA THE RAMP TO PIETERMARITZBURG, TAKE EXIT 3 TOWARD BERECA ROAD (S)/M13, MERGE ONTO KING DINUZULU ROAD/KING DINUZULU ROAD N, USE THE LEFT LANE TO STAY ON KING DINUZULU ROAD/KING DINUZULU ROAD, TURN LEFT ONTO MAZISI KUNENE ROAD, SLIGHT LEFT ONTO LAMONT ROAD, CONTINUE ONTO PRINCESS ALICE AVENUE, TURN RIGHT ONTO RICK TURNER ROAD, TURN RIGHT ONTO MAZISI KUNENE ROAD.

VICTORIA

TAKE INGCUCE ROAD TO DAVID WEBSTER STREET/M4/R102, HEAD EAST ON BERTHA MKHIZE STREET TOWARD INGCUCE ROAD, TURN LEFT AT THE 1ST CROSS STREET ONTO INGCUCE ROAD, TAKE N3, MAZISI KUNENE ROAD AND PRINCESS ALICE AVENUE TO MAZISI KUNENE ROAD IN BERECA, TURN LEFT ONTO DAVID WEBSTER STREET/M4/R102, KEEP RIGHT TO STAY ON DAVID WEBSTER STREET/M4/R102, USE ANY LANE TO MERGE ONTO N3 VIA THE RAMP TO PIETERMARITZBURG, TAKE EXIT 3 TOWARD BERECA ROAD (S)/M13, MERGE ONTO KING DINUZULU ROAD/KING DINUZULU ROAD N, USE THE LEFT LANE TO STAY ON KING DINUZULU ROAD/KING DINUZULU ROAD, TURN LEFT ONTO MAZISI KUNENE ROAD, SLIGHT LEFT ONTO LAMONT ROAD, CONTINUE ONTO PRINCESS ALICE AVENUE, TURN RIGHT ONTO RICK TURNER ROAD, TURN RIGHT ONTO MAZISI KUNENE ROAD.

MAYVILLE & ALCOCK

HEAD NORTHWEST ON CHARLES STRACHAN ROAD TOWARD JAN SMUTS HIGHWAY/KING CETSHWAYO HIGHWAY, SHARP RIGHT ONTO JAN SMUTS HIGHWAY/KING CETSHWAYO HIGHWAY, TURN LEFT ONTO ROBINSON PLACE, TURN LEFT ONTO ALCOCK CRESCENT.

ALCOCK CRESCENT, MUSGRAVE, BERECA, 4001

TAKE ALCOCK CRESCENT TO JAN SMUTS HIGHWAY/KING CETSHWAYO HIGHWAY, TAKE MARY THIPHE STREET AND RICK TURNER ROAD TO MAZISI KUNENE ROAD, TURN LEFT ONTO MAZISI KUNENE ROAD.

GREENFIELDS

HEAD SOUTH ON RANGLES ROAD TOWARD MOSES KOTANE ROAD, KEEP RIGHT TO CONTINUE ON WATERFALL ROAD, TURN LEFT ONTO JAN SMUTS HIGHWAY/KING CETSHWAYO HIGHWAY/M10, TURN RIGHT ONTO VUSI MZIMELA ROAD/M10, TURN LEFT ONTO RICK TURNER ROAD, TURN LEFT ONTO MAZISI KUNENE ROAD.

SEABOARD

TAKE MARGARET MNCADI AVENUE, SYDNEY ROAD/R102 AND RICK TURNER ROAD TO MAZISI KUNENE ROAD IN BERECA, HEAD SOUTH ON MAHATMA GANDHI ROAD TOWARD TYZACK STREET, USE THE RIGHT 2 LANES TO TURN RIGHT ONTO ANTON LEMBEDE STREET, TURN LEFT ONTO CATO STREET, USE THE LEFT 2 LANES TO TURN RIGHT ONTO BAY TERRACE, USE THE LEFT 3 LANES TO TURN SLIGHTLY LEFT ONTO MARGARET MNCADI AVENUE, KEEP RIGHT TO STAY ON MARGARET MNCADI AVENUE, CONTINUE ONTO CHE GUEVARA ROAD, USE THE LEFT 2 LANES TO TURN LEFT ONTO SYDNEY ROAD/R102, TURN RIGHT ONTO RICK TURNER ROAD, TURN RIGHT ONTO MAZISI KUNENE ROAD.

VAUSE ROAD

HEAD SOUTHWEST ON STEPHEN DLAMINI ROAD TOWARD ST THOMAS ROAD, TURN RIGHT ONTO ST THOMAS ROAD, CONTINUE ON PETER MOKABA ROAD/PETER MOKABA RIDGE, TAKE MARY THIPHE STREET AND RICK TURNER ROAD TO MAZISI KUNENE ROAD, TURN LEFT ONTO PETER MOKABA ROAD/PETER MOKABA RIDGE, TURN RIGHT ONTO JAN SMUTS HIGHWAY/KING CETSHWAYO HIGHWAY, TURN LEFT ONTO BIDSTON ROAD, TURN RIGHT ONTO OWEN AVENUE, OWEN AVE TURN SLIGHTLY LEFT AND BECOMES MARY THIPHE STREET, TURN LEFT ONTO KALANDEN ROAD, TURN LEFT ONTO RICK TURNER ROAD, TURN LEFT ONTO MAZISI KUNENE ROAD.

DERBY

HEAD WEST ON DERBY STREET TOWARD GLADYS MANZI ROAD, TAKE BOTANIC GARDENS ROAD, BULWER ROAD, ZK MATHEWS ROAD AND RICK TURNER ROAD TO MAZISI KUNENE ROAD IN BERECA, USE ANY LANE TO TURN SLIGHTLY LEFT ONTO GLADYS MANZI ROAD/LOUISE LANE, CONTINUE ONTO JOHN ZIKHALI ROAD, TURN LEFT ONTO EDITH BENSON CRESCENT, EDITH BENSON CRESCENT TURN SLIGHTLY RIGHT AND BECOMES BOTANIC GARDENS ROAD, CONTINUE ONTO CLEAVER ROAD, CONTINUE ONTO BULWER ROAD, CONTINUE ONTO ZK MATHEWS ROAD, TURN RIGHT ONTO RICK TURNER ROAD, TURN RIGHT ONTO MAZISI KUNENE ROAD.

CARLISLE

HEAD WEST ON CARLISLE STREET TOWARD ISMAIL C MEER STREET, TURN LEFT ONTO MARKET ROAD, USE THE RIGHT 2 LANES TO TURN SLIGHTLY RIGHT ONTO MARKET STREET/R102, USE THE MIDDLE LANE TO TURN RIGHT ONTO ANTON LEMBEDE STREET/M4/R102, USE THE LEFT LANES TO TURN SLIGHTLY LEFT ONTO SYDNEY ROAD/R102, TURN RIGHT ONTO RICK TURNER ROAD, TURN RIGHT ONTO MAZISI KUNENE ROAD.

TREVOR COURT

TAKE DOON ROAD TO BLUFF ROAD IN CLAIRWOOD, DURBAN, HEAD NORTH ON BRIGHTON ROAD TOWARD WINCHELSEA AVENUE, TURN RIGHT ONTO DOON ROAD, TAKE SOLOMON MAHLANGU DRIVE/M7 AND UMBILO ROAD/R102 TO MAZISI KUNENE ROAD IN BERECA, TURN RIGHT ONTO BLUFF ROAD, USE THE LEFT 2 LANES TO TURN LEFT ONTO SOLOMON MAHLANGU DRIVE/M7, USE THE LEFT 2 LANES TO TURN LEFT ONTO THE RAMP TO UMBILO



transport

Department:
Transport
Province of KwaZulu-Natal

GAZETTE

LGKZNG20-2023-AUG

REGION: ALL

ROAD/R102, CONTINUE ONTO UMBILO ROAD/R102, TURN LEFT ONTO RICK TURNER ROAD, TURN RIGHT ONTO MAZISI KUNENE ROAD.
NEW COMPLEX
HEAD NORTHEAST ON SAVAGE STREET TOWARD GROSVENOR ROAD, TURN RIGHT ONTO GROSVENOR ROAD, TURN RIGHT ONTO RICK TURNER ROAD, TURN LEFT ONTO MAZISI KUNENE ROAD.
WAKESLEIGH
HEAD NORTHEAST ON WAKESLEIGH ROAD/M10 TOWARD CLIFFVIEW ROAD, TURN RIGHT ONTO RICK TURNER ROAD, TURN LEFT ONTO MAZISI KUNENE ROAD.
276 BRICKFIELD ROAD
HEAD SOUTH ON FELIX DLAMINI ROAD/M10 TOWARD CHERRY AVENUE, USE THE RIGHT 2 LANES TO TURN RIGHT ONTO JAN SMUTS HIGHWAY/KING CETSHTWAYO HIGHWAY/M10, SLIGHT LEFT ONTO VUSI MZIMELA ROAD/M10, TURN LEFT ONTO RICK TURNER ROAD, TURN LEFT ONTO MAZISI KUNENE ROAD.
KHAYELISHA
HEAD NORTH ON SARNIA ROAD TOWARD LEEDS ROAD.
22 SARNIA ROAD, UMBILO, BEREA, 4075
HEAD NORTH ON SARNIA ROAD TOWARD UMBILO ROAD/R102, USE ANY LANE TO TURN SLIGHTLY RIGHT ONTO UMBILO ROAD/R102 USE THE RIGHT 2 LANES TO TURN SLIGHTLY RIGHT ONTO MAGWAZA MAPHALALA STREET/R102, TURN RIGHT ONTO ALAN PATON ROAD, TURN RIGHT ONTO SYDNEY ROAD/R102.
LOUIS BOTHA
HEAD NORTHEAST ON PRINCESS ALICE AVENUE, TURN RIGHT ONTO ALBERT DLOMO ROAD, TURN RIGHT ONTO ZK MATHEWS ROAD, TURN LEFT ONTO RICK TURNER ROAD, USE THE LEFT 2 LANES TO TURN LEFT ONTO UMBILO ROAD/R102.
JUNIPER RESIDENCE
TAKE PETER MOKABA ROAD/PETER MOKABA RIDGE, KING DINUZULU ROAD N AND ZK MATHEWS ROAD TO SPIWE ZUMA AVENUE IN UMBILO, HEAD SOUTHWEST ON PETER MOKABA ROAD/PETER MOKABA RIDGE TOWARD HARTLEY ROAD, TURN LEFT ONTO KING DINUZULU ROAD N, USE THE RIGHT 2 LANES TO TURN RIGHT ONTO BOTANIC GARDENS ROAD, CONTINUE ONTO CLEAVER ROAD, CONTINUE ONTO BULWER ROAD, CONTINUE ONTO ZK MATHEWS ROAD, AT THE ROUNDABOUT, TAKE THE 1ST EXIT ONTO SPIWE ZUMA AVENUE, TURN LEFT ONTO UMBILO ROAD/R102.
DUNSTAPLE HEIGHTS
PICK UP DUNSTAPLE HEIGHTS, 11 DUNSTAPLE CRESCENT, VIA VARSITY ROAD STOP UNIVERSITY RETURN TRIP WESTVILLE CAMPUS VIA VARSITY ROAD TO DUNSTAPLE CRESCENT, RESERVOIR HILLS.
KIES AVENUE
PICK UP KIES AVENUE, VIA HAYDEN ROAD, WHITTAKER ROAD, UMGUDULU ROAD, VARSITY ROAD STOP UNIVERSITY, RETURN TRIP UNIVERSITY VIA VARSITY DRIVE, UMGUDULU ROAD, WHITTAKER ROAD, HAYDEN ROAD TO KIES AVENUE.
UMBLO ROAD
PICK UP UMBLO ROAD, VIA LANCERS ROAD, BEREA ROAD, N3, JAN SMUTS HIGHWAY, ESSEX TERRACE, UNIVERSITY ROAD, STOP AT UNIVERSITY, RETURN TRIP UNIVERSITY ROAD, VIA ESSEX TERRACE, JAN SMUTS HIGHWAY, N3, BEREA ROAD, LANCERS ROAD TO UMBLO ROAD.
FELIX DLAMINI RD
PICK UP FELIX DLAMINI ROAD, VIA ALPINE ROAD, UMGENI ROAD, VARSITY DRIVE STOP VARSITY, RETURN TRIP VARSITY ROAD VIA UMGENI ROAD, ALPINE ROAD TO FELIX DLAMINI ROAD.
O' FLATORY ROAD
O' FLATORY ROAD VIA QUARRY ROAD TO VARSITY DRIVE STOP UNIVERSITY, RETURN UNIVERSITY VARSITY ROAD VIA QUARRY ROAD TO O' FLAHERTY ROAD.
ANTON LEMBEDE STREET
ANTON LEMBEDE STREET VIA ALLIWAL STREET, N3, JAN SMUTS HIGHWAY, ESSEX TERRACE TO VARSITY DRIVE STOP UNIVERSITY. RETURN TRIP UNIVERSITY VARSITY DRIVE VIA ESSEX TERRACE, JAN SMUTS HIGHWAY, N3, ALLIWAL STREET TO ANTON LEMBEDE STREET.
MAHATMA GANDHI STREET
MAHATMA GANDHI STREET VIA ANTON LEMBEDE STREET, N3, JAN SMUTS HIGHWAY, ESSEX TERRACE, VARSITY DRIVE TO UNIVERSITY. RETURN UNIVERSITY VARSITY DRIVE VIA ESSEX TERRACE, JAN SMUTS HIGHWAY, N3, ANTON LEMBEDE STREET TO MAHATMA GANDHI STREET.
ANTON LEMBEDE STREET
ANTON LEMBEDE STREET VIA ALLIWAL STREET, N3, JAN SMUTS HIGHWAY, ESSEX TERRACE TO VARSITY DRIVE STOP UNIVERSITY. RETURN TRIP UNIVERSITY VARSITY DRIVE VIA ESSEX TERRACE, JAN SMUTS HIGHWAY, N3, ALLIWAL STREET TO ANTON LEMBEDE STREET.
VARSITY DRIVE
START VARSITY DRIVE STOP AT UNIVERSITY. RETURN DOWN VARSITY DRIVE.
JOSEPH NDULI ROAD
START JOSEPH NDULI ROAD VIA DR YUSUFF DADDOD ROAD, DIAKONIA AVENUE, JOSEPH NTULI ROAD, N3, JAN'S SMUTS HIGHWAY, ESSEX TERRACE TO VARSITY DRIVE STOP AT UNIVERSITY. RETURN VARSITY DRIVE, ESSEX TERRACE, JAN SMUTS HIGHWAY, N3, JOSEPH NTULI, DIAKONIA AVENUE, DR YUSUFF DADDOD ROAD TO JOSEPH NDULI ROAD.
HUNT ROAD
START HUNT ROAD VIA MOORE ROAD, BEREA ROAD, N3, JAN SMUTS HIGHWAY, ESSEX TERRACE TO VARSITY DRIVE. RETURN FROM VARSITY DRIVE, VIA ESSEX TERRACE, JAN SMUTS HIGHWAY, N3, BEREA ROAD, MOORE ROAD, HUNT ROAD.
RIPPON ROAD
START RIPPON ROAD, VIA LOCKSEY DRIVE, JAN SMUTS HIGHWAY, ESSEX TERRACE TO VARSITY DRIVE. RETURN VARSITY DRIVE, ESSEX TERRACE, JAN'S SMUTS HIGHWAY, LOCKSEY DRIVE TO RIPPON ROAD.
BEATRICE STREET
START BEATRICE ST VIA N3, JAN SMUTS HIGHWAY, ESSEX TERRACE TO VARSITY DRIVE. RETURN VARSITY DRIVE VIA ESSEX TERRACE, JAN SMUTS HIGHWAY, N3 TO BEATRICE STREET.
RUTHERFORD ST
START RUTHERFORD STREET VIA, VICTORIA EMBANKMENT, JOSEPH NTULI, N3, JAN SMUTS, ESSEX TERRACE TO VARSITY DRIVE. RETURN VARSITY DRIVE VIA ESSEX TERRACE, JAN SMUTS HIGHWAY, JOSEPH NTULI, VICTORIA EMBANKMENT TO RUTHERFORD STREET.
BEREA ROAD
START BEREA ROAD, N3, JAN SMUTS HIGHWAY, ESSEX TERRACE TO VARSITY DRIVE. RETURN FROM VARSITY DRIVE, VIA ESSEX TERRACE, JAN SMUTS HIGHWAY, N3, BEREA ROAD.
HOLZNER ROAD
START HOLZNER ROAD, VIA RUDOLF ROAD, ABBOT FRANCIS ROAD TO MARIAN ROAD. RETURN FROM MARIAN ROAD VIA ABBOT FRANCIS ROAD, RUDOLF ROAD TO HOLZNER ROAD.
KINGS ROAD
START KINGS ROAD VIA CROMPTON STREET, CAVERSHAM ROAD AND FORREST ROAD TO MARIAN ROAD. RETURN MARIAN ROAD VIA FORREST ROAD, CAVERSHAM ROAD, CROMPTON STREET TO KINGS ROAD.
SCHOOL ROAD
START SCHOOL ROAD VIA JOSIAH GUMEDE STREET, CROMPTON ROAD, FORREST ROAD TO MARIANHILL ROAD. RETURN MARIANHILL ROAD VIA FORREST ROAD, CROMPTON ROAD, JOSIAH GUMED STREET TO SCHOOL ROAD.
BELLTOWER ROAD
START BELLTOWER ROAD VIA JACARANDA ROAD, NAGINA DRIVE, RICHMOND ROAD TO MARIANHILL ROAD. RETURN MARIANHILL ROAD VIA RICHMOND ROAD, NAGINA DRIVE, JACARANDA ROAD TO BELLTOWER ROAD.
MARIAN DRIVE
START MARIAN DRIVE VIA UNDERWOOD ROAD, FORREST ROAD TO MARIANHILL ROAD. RETURN MARIANHILL ROAD, FORREST ROAD, UNDERWOOD ROAD TO MARIAN DRIVE.
ANTON LEMBEDE
START ANTON LEMBEDE STREET VIA SAMORA MACHEL ROAD, PARRY ROAD, BRAM FISCHER ROAD, DAVID WEBSTER ROAD, N3, RICHMOND ROAD TO MARIANHILL ROAD. RETURN MARIANHILL ROAD, RICHMOND ROAD, N3, DAVID WEBSTER ROAD, BRAM FISCHER ROAD, PARRY ROAD, SAMORA MACHEL ROAD TO ANTON LEMBEDE ROAD.
PARRY
START PARRY ROAD, BRAM FISCHER ROAD, DAVID WEBSTER ROAD, N3, RICHMOND ROAD TO MARIANHILL ROAD. RETURN MARIANHILL ROAD, RICHMOND ROAD, N3, DAVID WEBSTER ROAD, BRAM FISCHER ROAD, PARRY ROAD.



transport

Department:
Transport
Province of KwaZulu-Natal

GAZETTE

LGKZNG20-2023-AUG

REGION: ALL

HENRY ROAD
START HENRY ROAD VIA ALPINE ROAD, N2, N3, RICHMOND ROAD TO MARIANHILL ROAD. RETURN MARIANHILL ROAD, RICHMOND ROAD, N3, N2, ALPINE ROAD, TO HENRY ROAD.
KING DINIZULU ROAD
KING DINIZULU ROAD VIA, CANTEBURY GROVE, N3, RICHMOND ROAD TO MARIANHILL ROAD. RETURN MARIANHILL ROAD VIA RICHMOND ROAD, N3, CANTEBURY ROAD, TO DINIZULU ROAD.
BEREA ROAD
START BEREA ROAD VIA DR. PILELEY KASEME STREET, N3, RICHMOND ROAD TO MARIANHILL ROAD. RETURN MARIANHILL ROAD VIA RICHMOND ROAD, N3, PILELEY KASEME STREET, BEREA ROAD.
RANSHAW ROAD
START RANSHAW ROAD VIA UMBILO ROAD, BEREA ROAD, N3, RICHMOND ROAD, TO MARIANHILL ROAD. RETURN MARIANHILL ROAD VIA RICHMOND ROAD, N3, BEREA ROAD, UMBILO ROAD, TO RANSHAW ROAD.
WILLS ROAD
START WILLS ROAD VIA MILTON ROAD, JULIUS NYERERE ROAD, N3, RICHMOND ROAD TO MARIANHILL ROAD. RETURN MARIANHILL ROAD, VIA RICHMOND ROAD, N3, JULIUS NYERERE ROAD, MILTON ROAD TO WILLS ROAD.
DR. YUSAF DADDOO STREET
START DR. YUSAF DADDOO STREET VIA LOUISE STREET, DAVID WEBSTER ROAD, N3, RICHMOND ROAD TO MARIANHILL ROAD. RETURN MARIANHILL ROAD, RICHMOND ROAD, N3, DAVID WEBSTER ROAD, LOUISE STREET TO DR. YUSUF DADDOO STREET.
UMBULO ROAD
START UMBULO ROAD VIA ALAN PATON ROAD, DINIZULU ROAD, N3, RICHMOND ROAD TO MARIANHILL ROAD. RETURN MARIANHILL ROAD VIA RICHMOND ROAD, N3, DINIZULU DRIVE, ALAN PATON ROAD TO UMBULO ROAD.
MAHATMA GANDHI ROAD
START MAHATMA GANDHI ROAD VIA ANTON LEMBEDE STREET, STALWART SIMALENE STREET, N3, RICHMOND ROAD TO MARIANHILL ROAD. RETURN MARIANHILL ROAD, RICHMOND ROAD, N3, STALWART SIMALENE STREET, ANTON LEMBEDE STREET TO MAHATMA GANDHI ROAD.
SHEARER ROAD
START SHEARER ROAD, VIA MAHATMA GANDHI ROAD, ANTON LEMBEDE STREET, STALWART SIMALENE STREET, N3, RICHMOND ROAD TO MARIANHILL ROAD. RETURN MARIANHILL ROAD, RICHMOND ROAD, N3, STALWART SIMALENE STREET, ANTON LEMBEDE STREET, MAHATMA GANDHI ROAD TO SHEARER ROAD.
HOSPITAL ROAD
START HOSPITAL ROAD VIA MAHATMA GANDHI ROAD, ANTON LEMBEDE STREET, STALWART SIMALENE STREET, N3, RICHMOND ROAD TO MARIANHILL ROAD. RETURN MARIANHILL ROAD, RICHMOND ROAD, N3, STALWART SIMALENE STREET, ANTON LEMBEDE STREET, MAHATMA GANDHI ROAD TO HOSPITAL ROAD.
VARSITY DRIVE
START VARSITY DRIVE VIA QUARRY ROAD, M19, CAVERSHAM ROAD, MARIANHILL ROAD. RETURN MARIANHILL ROAD VIA CAVERSHAM ROAD, M19, QUARRY ROAD TO VARSITY DRIVE.
STEVE BIKO ROAD
START STEVE BIKO ROAD VIA KING DINIZULU ROAD, N3, RICHMOND ROAD TO MARIANHILL ROAD. RETURN MARIANHILL ROAD VIA RICHMOND ROAD, N3, KING DINIZULU ROAD TO STEVE BIKO ROAD.
DUNCAN BARRET ROAD
START DUNCAN BARRET ROAD VIA BALFOUR ROAD, SANDERSON STREET, JOSIAH GUMEDE ROAD, CAVERSHAM STREET TO MARIANHILL ROAD. RETURN MARIANHILL ROAD, CAVERSHAM ROAD, JOSIAH GUMEDE ROAD, SANDERSON STREET, BALFOUR ROAD TO DUNCAN BARRET ROAD.
TRIO PLACE
START TRIO PLACE, VIA BURO CRESCENT, N3, RICHMOND ROAD TO MARIANHILL ROAD. RETURN MARIANHILL ROAD, RICHMOND ROAD, N3, BURO CRESCENT TO TRIO PLACE.
NATIONALLY
FROM UNIVERSITY TO TRAVEL NATIONALLY FOR SPECIAL EVENTS WITHIN SOUTH AFRICA.



transport

Department:
Transport
Province of KwaZulu-Natal

GAZETTE

LGKZNG20-2023-AUG

REGION: ALL

1) Application Number: APP0160783	2) Gazette Number: LGKZNG20-2023-AUG
3) Applicant: P DLAMINI ID NO. 9810095647080 Association: COMPLEX OF LIMEHILL TAXI ASSOCIATION	4) Applicant Address: P.O BOX 15053 WASBANK 2920
5) Existing Licence Holder: KW DLAMINI ID NO. 6001055521084	6) Existing Licence Holder Address: PO BOX 19997 WASBANK KZN KWA-ZULU NATAL 2920
7) Type of application: DECEASED TRANSFER	8) Operating Licence Number: LKNKZN0118546
9) Vehicle Type: NOT AVAILABLE	10) 1 X 15 (SEATED) + 0 (STANDING)
11) Region: UTHUKELA	
12.1	2207BP2207BP00053193 - DOUGLAS TO DUNDEE FROM DOUGLAS INTO HLATHI, TURN LEFT INTO UITVAL ROAD, INTO LIMEHILL, INTO THOLENI, TURN LEFT INTO WASBANK ROAD, TURN RIGHT INTO DUNDEE ROAD, INTO VICTORIA STREET, TURN LEFT INTO DUNDEE TAXI RANK AND RETURN.
12.2	2207BP2207BP00053194 - UITVAL TO DUNDEE: FROM UITVAL TAXI RANK TURN LEFT, TURN RIGHT INTO DIVAL FROM DIVAL TURN LEFT INTO LIMEHILL, INTO THOLENI, TURN LEFT INTO WASBANK ROAD, TURN RIGHT INTO DUNDEE ROAD, INTO VICTORIA STREET, TURN LEFT INTO DUNDEE RANK AND RETURN. ALTERNATIVE ROUTE FROM UITVAL TAXI RANK, TURN RIGHT INTO LADYSMITH ROAD, TURN RIGHT INTO STANFORD ROAD, TURN RIGHT INTO STANFORD ROAD, TURN LEFT INTO THOLENI ROAD, TURN LEFT INTO WASBANK ROAD, TURN RIGHT INTO DUNDEE ROAD INTO VICTORIA STREET, TURN LEFT INTO DUNDEE TAXI RANK AND RETURN.
12.3	2207BP2207BP00053195 - UITVAL - POMEROY FROM UITVAL TAXI RANK TURN RIGHT AND TURN LEFT INTO HELPMKAAR ROAD, INTO MAZANE, TURN RIGHT INTO POMEROY ROAD, TURN LEFT INTO TAXI RANK AND RETURN.
12.4	2207BP2207BP00053196 - SOMSHOEK TO DUNDEE FROM SOMSHOEK INTO NAZARETH, TURN LEFT INTO SPANDIKRON INTO VALLKOP, TURN RIGHT INTO LADYSMITH ROAD, TURN LEFT INTO EKUVUKENI, FROM EKUVUKENI TURN RIGHT INTO HELPMKAAR ROAD, TURN LEFT INTO WASBANK ROAD, FROM WASBANK LEFT INTO GLENCOE ROAD, TURN LEFT INTO UITHOEK STREET, TURN LEFT INTO RANK, FROM RANK TURN LEFT INTO DUNDEE ROAD, TURN RIGHT INTO KARALLAND STREET, TURN LEFT INTO VICTORIA TURN LEFT INTO DUNDEE RANK AND RETURN. ALTERNATIVE ROUTE FROM SOMSHOEK INTO NAZARETH INTO VALLKOP, TURN LEFT INTO LADYSMITH ROAD TURN LEFT INTO EKUVUKENI, FROM EKUVUKENI TURN RIGHT HELPMKAAR ROAD, TURN LEFT WASBANK ROAD FROM WASBANK TURN RIGHT INTO DUNDEE ROAD, INTO VICTORIA, TURN LEFT INTO DUNDEE TAXI RANK.
12.5	2207BP2207BP00053197 - WASBANK TO LADYSMITH FROM WASBANK TAXI RANK, TURN LEFT INTO GLENCOE ROAD, TURN LEFT INTO LADYSMITH ROAD, INTO NKUZI, TURN LEFT INTO N11 INTO NEWCASTLE ROAD INTO LYELL STREET, TURN LEFT INTO PLAZA TAXI RANK AND RETURN.
12.6	2207BP2207BP00053198 - NKUZI TO DUNDEE FROM NKUNZI TURN RIGHT INTO WASBANK ROAD, TURN RIGHT INTO WASBANK, FROM WASBANK TURN LEFT INTO GLENCOE ROAD, TURN INTO UITHOEK STREET, TURN LEFT INTO GLENCOE TAXI RANK, INTO DUNDEE ROAD, TURN RIGHT INTO KARALLAND STREET, TURN LEFT INTO VICTORIA STREET, TURN LEFT INTO DUNDEE TAXI RANK AND RETURN.
12.7	2207BP2207BP00053199 - NKUZI TO WASBANK NKUZI TAXI RANK (LOCATION) TURN RIGHT INTO WASBANK ROAD, TURN RIGHT INTO WASBANK AND PROCEED TO WASBANK TAXI RANK AND RETURN.
12.8	2207BP2207BP00053200 - UITVAL TO DOUGLAS FROM UITVAL TAXI RANK, INTO UITVAL ROAD INTO HLATHI ROAD AND PROCEED TO DOUGLAS TAXI RANK AND RETURN.
12.9	2207BP2207BP00053201 - WASBANK TO DUNDEE WASBANK TAXI RANK, TURN RIGHT INTO P33-1 INTO P33 2 AND TO DUNDEE TAXI RANK AND RETURN.
12.10	2202DH2202DH00053205 - FROM COMPLEX TAXI RANK TO POINT WITHIN THE PROVINCE OF KZN ONLY. NO PICKING UP OR SETTING DOWN OF PASSENGERS EN ROUTE.



transport

Department:
Transport
Province of KwaZulu-Natal

GAZETTE

LGKZNG20-2023-AUG

REGION: ALL

1) Application Number: APP0160785	2) Gazette Number: LGKZNG20-2023-AUG
3) Applicant: P DLAMINI ID NO. 9810095647080 Association: COMPLEX OF LIMEHILL TAXI ASSOCIATION	4) Applicant Address: P.O BOX 19997 WASBANK 2920
5) Existing Licence Holder: KW DLAMINI ID NO. 6001055521084	6) Existing Licence Holder Address: PO BOX 19997 WASBANK KZN KWA-ZULU NATAL 2920
7) Type of application: DECEASED TRANSFER	8) Operating Licence Number: LKNKZN0118477
9) Vehicle Type: NOT AVAILABLE	10) 1 X 15 (SEATED) + 0 (STANDING)
11) Region: UTHUKELA	
12.1	2207BP2207BP00053193 - DOUGLAS TO DUNDEE FROM DOUGLAS INTO HLATHI, TURN LEFT INTO UITVAL ROAD, INTO LIMEHILL, INTO THOLENI, TURN LEFT INTO WASBANK ROAD, TURN RIGHT INTO DUNDEE ROAD, INTO VICTORIA STREET, TURN LEFT INTO DUNDEE TAXI RANK AND RETURN.
12.2	2207BP2207BP00053194 - UITVAL TO DUNDEE: FROM UITVAL TAXI RANK TURN LEFT, TURN RIGHT INTO DIVAL FROM DIVAL TURN LEFT INTO LIMEHILL, INTO THOLENI, TURN LEFT INTO WASBANK ROAD, TURN RIGHT INTO DUNDEE ROAD, INTO VICTORIA STREET, TURN LEFT INTO DUNDEE RANK AND RETURN. ALTERNATIVE ROUTE FROM UITVAL TAXI RANK, TURN RIGHT INTO LADYSMITH ROAD, TURN RIGHT INTO STANFORD ROAD, TURN RIGHT INTO STANFORD ROAD, TURN LEFT INTO THOLENI ROAD, TURN LEFT INTO WASBANK ROAD, TURN RIGHT INTO DUNDEE ROAD INTO VICTORIA STREET, TURN LEFT INTO DUNDEE TAXI RANK AND RETURN.
12.3	2207BP2207BP00053195 - UITVAL - POMEROY FROM UITVAL TAXI RANK TURN RIGHT AND TURN LEFT INTO HELPMKAAR ROAD, INTO MAZANE, TURN RIGHT INTO POMEROY ROAD, TURN LEFT INTO TAXI RANK AND RETURN.
12.4	2207BP2207BP00053196 - SOMSHOEK TO DUNDEE FROM SOMSHOEK INTO NAZARETH, TURN LEFT INTO SPANDIKRON INTO VALLKOP, TURN RIGHT INTO LADYSMITH ROAD, TURN LEFT INTO EKUVUKENI, FROM EKUVUKENI TURN RIGHT INTO HELPMKAAR ROAD, TURN LEFT INTO WASBANK ROAD, FROM WASBANK LEFT INTO GLENCOE ROAD, TURN LEFT INTO UITHOEK STREET, TURN LEFT INTO RANK, FROM RANK TURN LEFT INTO DUNDEE ROAD, TURN RIGHT INTO KARALLAND STREET, TURN LEFT INTO VICTORIA TURN LEFT INTO DUNDEE RANK AND RETURN. ALTERNATIVE ROUTE FROM SOMSHOEK INTO NAZARETH INTO VALLKOP, TURN LEFT INTO LADYSMITH ROAD TURN LEFT INTO EKUVUKENI, FROM EKUVUKENI TURN RIGHT HELPMKAAR ROAD, TURN LEFT WASBANK ROAD FROM WASBANK TURN RIGHT INTO DUNDEE ROAD, INTO VICTORIA, TURN LEFT INTO DUNDEE TAXI RANK.
12.5	2207BP2207BP00053197 - WASBANK TO LADYSMITH FROM WASBANK TAXI RANK, TURN LEFT INTO GLENCOE ROAD, TURN LEFT INTO LADYSMITH ROAD, INTO NKUZI, TURN LEFT INTO N11 INTO NEWCASTLE ROAD INTO LYELL STREET, TURN LEFT INTO PLAZA TAXI RANK AND RETURN.
12.6	2207BP2207BP00053198 - NKUZI TO DUNDEE FROM NKUNZI TURN RIGHT INTO WASBANK ROAD, TURN RIGHT INTO WASBANK, FROM WASBANK TURN LEFT INTO GLENCOE ROAD, TURN INTO UITHOEK STREET, TURN LEFT INTO GLENCOE TAXI RANK, INTO DUNDEE ROAD, TURN RIGHT INTO KARALLAND STREET, TURN LEFT INTO VICTORIA STREET, TURN LEFT INTO DUNDEE TAXI RANK AND RETURN.
12.7	2207BP2207BP00053199 - NKUZI TO WASBANK NKUZI TAXI RANK (LOCATION) TURN RIGHT INTO WASBANK ROAD, TURN RIGHT INTO WASBANK AND PROCEED TO WASBANK TAXI RANK AND RETURN.
12.8	2207BP2207BP00053200 - UITVAL TO DOUGLAS FROM UITVAL TAXI RANK, INTO UITVAL ROAD INTO HLATHI ROAD AND PROCEED TO DOUGLAS TAXI RANK AND RETURN.
12.9	2207BP2207BP00053201 - WASBANK TO DUNDEE WASBANK TAXI RANK, TURN RIGHT INTO P33-1 INTO P33 2 AND TO DUNDEE TAXI RANK AND RETURN.



transport

Department:
Transport
Province of KwaZulu-Natal

GAZETTE

LGKZNG20-2023-AUG

REGION: ALL

1) Application Number: APP0160786	2) Gazette Number: LGKZNG20-2023-AUG
3) Applicant: E.M MOKOENA ID NO. 5403090273088 Association: SIZWE TAXI ASSOCIATION	4) Applicant Address: P.O BOX 50372 OSIZWENI 2952
5) Existing Licence Holder: NOT APPLICABLE ID NO. NOT APPLICABLE	6) Existing Licence Holder Address: NOT APPLICABLE
7) Type of application: NEW OPERATING LICENCE	8) Operating Licence Number: LGKZN0103000822
9) Vehicle Type: MINIBUS	10) 1 X 15 (SEATED) + 0 (STANDING)
11) Region: AMAJUBA	
12.1	2202BQ11008Z10189152 - NEWCASTLE TO JOHANNESBURG. FROM NEWCASTLE TAXI RANK, JOIN VOORTREKKER STREET, LEFT TO KIRKLAND STREET, TURN LEFT TO ALLEN STREET, TURN LEFT TO N11 TO R23 UNTIL PIENAAR STREET, TURN LEFT TO ALLEN STREET, TURN LEFT TO N11 TO R23 UNTIL PIENAAR STREET IN VOLKRUST TURN LEFT INTO R23, PASS GREYLINGSTRAD, BALFOUR, TURN RIGHT INTO N3, TURN INTO M2, OFF TO HARROW, INTO ANDERSON, TURN RIGHT TO RISSIK STREET, TURN RIGHT TO DEVILLIERS, TURN LEFT INTO WANDERERS, INTO PARK CITY RANK. RETURN: FROM PARK CITY RANK, DEVILLIERS STREET, TURN LEFT HARRISON STREET, TURN RIGHT INTO COMMISSIONER STREET, TURN LEFT INTO SIMMOND STREET, INTO M2 EAST INTO N3 AND THEN CONTINUE WITH SAME ROUTE NEWCASTLE.
12.2	2100F52100LA10189153 - NEWCASTLE TO ULUNDI. FROM NEWCASTLE TAXI RANK JOIN VOORTREKKER STREET, TURN LEFT INTO MARCHISON STREET, RIGHT INTO ALLEN STREET, TURN LEFT INTO N11, TURN RIGHT TO JOIN P483, TURN RIGHT R34, TURN LEFT AT BLOOD RIVER TO R34 TOWARDS STILL WATER CONTINUE TOWARDS VRYHEID AND TURN RIGHT TO JOIN MEMOTH ROAD UNTIL INTO ULUNDI TURN OFF PROCEED UNTIL ULUNDI TAXI RANK AND RETURN ALONG THE SAME ROUTE.



transport

Department:
Transport
Province of KwaZulu-Natal

GAZETTE

LGKZNG20-2023-AUG

REGION: ALL

1) Application Number: APP0160788	2) Gazette Number: LGKZNG20-2023-AUG
3) Applicant: ZO BELE ID NO. 5911195540086 Association: VULAMEHLO TAXI OWNERS ASSOCIATION	4) Applicant Address: 28 SUNPARK DRIVE CRAGIBURN UMKOMAAS 4170
5) Existing Licence Holder: NOT APPLICABLE ID NO. NOT APPLICABLE	6) Existing Licence Holder Address: NOT APPLICABLE
7) Type of application: NEW OPERATING LICENCE	8) Operating Licence Number: NOTAVAILABLE
9) Vehicle Type: MINIBUS	10) 1 X 15 (SEATED) + 0 (STANDING)
11) Region: UGU-OGWINI	
12.1	22066O2206SW10055314 - UMZINTO TO UMKOMAAS FROM UMZINTO TAXI RANK TURN RIGHT INTO ROAD NUMBER P197/ 3 PASS AMANDAWA JUNCTION AND PROCEED ONTO AMAHLONGWA AREA STILL TRAVELLING ALONG THE SAME ROAD, TURN RIGHT INTO ROAD NUMBER P78. CONTINUE ALONG AND PASS CRAIGIEBURN AND ON ARRIVAL AT UMKOMAAS P78 BECOMES MACLEAN STREET THEN TURN RIGHT INTO ROBINSON STREET AND THEN LEFT INTO BISSET STREET AND PARK IN THE TAXI RANK AT THE CORNER OF PATTERSON STREET AND BISSET STREET. REVERSE ROUTE: FROM THE RANK IN UMKOMAAS PROCEED ALONG PATTERSON STREET BECOMING MACLEAN STREET THEN JOIN ROAD NUMBER P78 AND DRIVE BACKWARDS TO THE STARTING POINT USING THE SAME FORWARD ROUTE.
12.2	2206SL2206LS10055295 - AMANDAWA TO DURBAN FROM AMANDAWA JUCTION TAXI RANK PROCEED ALONG R102 / P188 TURN LEFT INTO N2 FREEWAY TOWARDS NORTH AND DRIVE ALONG AS STATED ABOVE IN ROUTE 1. ALTERNATIVELY: FROM AMANDAWA JUNCTION TAXI RANK PROCEED ALONG ROAD NUMBER P197 / 3 TURN RIGHT INTO ROAD NUMBER P78 THEN LEFT INTO N2 FREEWAY NORTH AND THEN PROCEED AS STATED IN ROUTE 1. ALTERNATIVELY: FROM AMANDAWA JUNCTION TAXI RANK PROCEED ALONG ROAD NUMBER P197/ 3 DRIVE STRAIGHT AND AFTER PASSING SAPPI THEN MAGABHENI AND TURN RIGHT AND JOIN N2 FREEWAY NORTH.
12.3	2206SL2206LS10055308 - AMANDAWA TO DURBAN FROM AMANDAWA JUCTION TAXI RANK PROCEED ALONG P188 BECOMING R102 SCOTTSBURGH DIRECTION TURN LEFT INTO R102 UMKOMAAS PROCEED ALONG R102 PASSING IIFRACOMBE THEN DRIVE TO THE DESTINATION POINTS USING THE SAME FORWARD ROUTE IN 1 ABOVE. ALTERNATIVELY. FROM AMANDAWA JUCTION TAXI RANK PROCEED ALONG P197/ 3 TURN RIGHT INTO P78 THEN LEFT INTO N2 FREEWAY NORTH AND DRIVE ALONG AS STATED ABOVE IN ROUTE 1 CARRY ON WITH P78 BECOMING MACLEAN STREET THEN TURN RIGHT INTO PATTERSON STREET BECOMING HARVEY STREET, TURN LEFT INTO MOODIE STREET THEN RIGHT INTO R102 FROM SCOTTSBURGH. AFTER PASSING IIFRACOMBE THEN UMGABABA CONTINUED ALONG AND FOLLOW THE SAME FORWARD ROUTE IN 1 ABOVE. REVERSE ROUTE FROM RANK NUMBER 68A IN DURBAN FOLLOW THE REVERSE ROUTE AS STATED IN 1 ABOVE THEN ALONG N2 FREEWAY EITHER TAKE AN OFF RAMP AT UMKOMAAS AND JOIN P78 THEN DRIVE BACKWARDS USING THE SAME FORWARD ROUTE IN REVERSE TO THE STARTING POINT OR TURN LEFT INTO R102 SCOTTSBURGH THEN RIGHT INTO P188 AND DRIVE BACK TO THE STARTING POINT.



transport

Department:
Transport
Province of KwaZulu-Natal

GAZETTE

LGKZNG20-2023-AUG

REGION: ALL

1) Application Number: APP0160790	2) Gazette Number: LGKZNG20-2023-AUG
3) Applicant: SG GUMEDE ID NO. 8408085710082 Association: UMGABABA SUBURB TAXI OWNERS ASSOCIATION	4) Applicant Address: 2058 BRA MBATHA AV KWAMAKHUTHA AMANZIMTOTI 4126
5) Existing Licence Holder: BPD GUMEDE ID NO. 5507155781080	6) Existing Licence Holder Address: 29 PARK DRIVE AMANZIMTOTI 4126
7) Type of application: NORMAL TRANSFER	8) Operating Licence Number: LGKZN1103000470
9) Vehicle Type: MINIBUS	10) 1 X 15 (SEATED) + 0 (STANDING)
11) Region: NINGIZMU 1	
12.1	2209WC2206LS00054807 - ILFRACOMBE TO DURBAN ILFRACOMBE STATION ON R102 PICK AND DROP, TURN RIGHT A83312 PICK AND DROP, TURN AROUND ON A8331 PICK AND DROP, TURN LEFT R102, PROCEED NORTHBOUND PICK AND DROP, EITHER TURN LEFT ON P97 OR TURN LEFT ON D1062 PICK AND DROP, TURN RIGHT P197 PICK AND DROP, TURN LEFT P728 PICK AND DROP, TURN AROUND AT AFRICA CHURCH PICK AND DROP, TURN LEFT P197 PICK AND DROP, TURN RIGHT P578 PICK AND DROP, TURN RIGHT R102, TURN AROUND AT UMGABABA STATION PICK AND DROP, TURN LEFT P578 PICK AND DROP PROCEED R102 NORTHBOUND PICK AND DROP, TURN LEFT P578 PICK AND DROP, TURN RIGHT N2, TURN LEFT ADAMS ROAD, TURN RIGHT R102/ KINGSWAY ROAD AND PICK AND DROP, BECOMING PROSPECTON ROAD, TURN LEFT OLD MAIN ROAD, TURN RIGHT ALEXANDRA AVENUE, TURN AROUND AT THE ISIPINGO TAXI RANK ON ALEXANDRA AVENUE, TURN LEFT OLD MAIN ROAD, TURN AROUND AT THE ISIPINGO TAXI RANK ON ALEXANDRA AVENUE, TURN LEFT OLD MAIN ROAD, TURN RIGHT R102, TURN LEFT TO N2, TURN LEFT M4/ ALBERT LUTHULI HIGHWAY, TURN LEFT MOORE ROAD, TURN RIGHT WARWICK AVENUE OFF LOADING, TURN RIGHT WEST STREET, RIGHT INTO BROAD STREET, RIGHT INTO SMITH STREET, TURN RIGHT INTO RUSSELL STREET, TURN LEFT AT ALEXANDRA STREET, LEFT M4 AND RETURN ON THE SAME ROUTE AS THE FORWARD TRIP.
12.2	2209WC2209WC00054806 - UMGABABA TO ISIPINGO. FROM TAXI RANK AT UMGABABA RAILWAY STATION, TURN RIGHT R102, PROCEED ON R102 NORTHBOUND PICK AND DROP, TURN LEFT P578 PICK AND DROP, TURN RIGHT N2, TURN LEFT ADAMS ROAD, TURN RIGHT R102 / KINGSWAY ROAD NORTHBOUND PICK AND DROP, TURN RIGHT ALEXANDRA AVENUE TO ISIPINGO C RANK AND RETURN BACK ON THE SAME ROUTE. OR. PROCEED ON R102 PICK AND DROP, PASS KARRIDENE STATION PICK AND DROP, TURN RIGHT ARAUCARIA ROAD PICK AND DROP, TURN AROUND AT KINGSBURGH CENTRE PICK AND DROP, PROCEED ON R102 NORTHBOUND, PASS WARNER BEACH PICK AND DROP, PASS DOONSIDE STATION PICK AND DROP, PASS AMAZIMTOTI STATION PICK AND DROP, BECOMING PROSPECTON ROAD PICK AND DROP, TURN LEFT OLD MAIN ROAD, TURN RIGHT ALEXANDRA AVENUE AND ISIPINGO C RANK AND RETURN ON THE SAME ROUTE.
12.3	2209WC2209WC00054805 - ISIPINGO TO UMKOMAAS FROM ISIPINGO 'C' RANK ALEXANDER AVENUE, TURN LEFT THOMAS LANE, TURN RIGHT CHURCH LANE, TURN LEFT OLD MAIN ROAD, TURN RIGHT TO PROSPECTON ROAD, ON PROSPECTON EITHER TURN RIGHT N2, LEFT ADAMS ROAD, RIGHT KINGSWAY ROAD, OR PROCEED ALONG PROSPECTON ROAD BECOMING KINGSWAY ROAD/ R102, PICK AND DROP AT AMAZIMTOTI RAILWAY STATION, PROCEED ALONG R102 AND DROP AT WINKELSPRUIT, LEFT INTO UMGABABA RAILWAY STATION, PICK AND DROP, RETURN BACK TO R102, PROCEED ALONG R102, PROCEED ALONG R102 SOUTHBOUND, TURN RIGHT P578 PICK AND DROP, TURN LEFT P197 PICK AND DROP, TURN RIGHT P728, PICK AND DROP ON P197 EITHER TURN LEFT ON D1062 OR TURN RIGHT P97 PICK AND DROP ALONG BOTH ROADS AND TURN RIGHT R102, PROCEED ALONG R102 PASS ILFRACOMBE RAILWAY STATION PICK AND DROP, TURN RIGHT A83303, TURN RIGHT A83307, TURN LEFT A8327, TURN AROUND ON A83272, TURN RIGHT R102, TURN LEFT MOODIE STREET, TURN LEFT BARROW STREET, TURN RIGHT HARVEY STREET, TURN RIGHT BISSET STREET, TURN PATTERSON STREET AND RANK OUTSIDE BRIAN SUPERMARKET AND RETURN BACK ON SAME ROUTE.



transport

Department:
Transport
Province of KwaZulu-Natal

GAZETTE

LGKZNG20-2023-AUG

REGION: ALL

1) Application Number: APP0160791	2) Gazette Number: LGKZNG20-2023-AUG
3) Applicant: JV GOBA ID NO. 6207025534087 Association: SOUTHGATE TAXI ASSOCIATION	4) Applicant Address: 34 CLOETE CLOSE WOODLANDS 4004
5) Existing Licence Holder: NOT APPLICABLE ID NO. NOT APPLICABLE	6) Existing Licence Holder Address: NOT APPLICABLE
7) Type of application: NEW OPERATING LICENCE	8) Operating Licence Number: LGKZN1403000913
9) Vehicle Type: MINIBUS	10) 1 X 15 (SEATED) + 0 (STANDING)
11) Region: GREATER NORTH	
12.1	<p>2206SD21004R00049010 - 1. SOUTHGATE TO DURBAN</p> <p>1.1 FROM UNOFFICIAL TAXI RANK ON R102 (NEAR WHITEHOUSE SHOPPING CENTRE) INTO R102, INTO STONEBRIDGE DRIVE, LEFT INTO RISEGATE DRIVE, ALONG RISEGATE DRIVE, RIGHT AGAIN INTO RISEGATE DRIVE LEFT INTO STONEBRIDGE DRIVE, RIGHT INTO PARKMEAD AVENUE, RIGHT INTO GREENBURY DRIVE, LEFT INTO TOWER ROAD, LEFT INTO CARDINAL ROAD, RIGHT INTO STONEBRIDGE DRIVE- (LEFT INTO ARCARA STREET, LEFT INTO SPIRE STREET), RIGHT INTO PHOENIX HIGHWAY (SPINE ROAD) RIGHT INTO R102, LEFT INTO KWAMASHU HIGHWAY (M25), INTO NORTH COAST ROAD INTO UMGENI ROAD- (INTO SOLDIERS WAY TAXI RANK OR INTO SOLDIERS WAY, RIGHT INTO PINE STREET, RIGHT INTO FIELD STREET, INTO SOLDIERS WAY TAXI RANK OR RIGHT LEOPOLD STREET, RIGHT INTO WARWICK AVENUE, LEFT INTO ETNA LANE, AND PROCEED TO CANONGATE ROAD/WARWICK AVENUE TAXI RANK).</p> <p>1.2 FROM AN UNOFFICIAL TAXI RANK ON R102 (NEAR WHITEHOUSE SHOPPING CENTRE) ALONG THE INNER CIRCLE ROUTES INDICATED ABOVE, INTO PHOENIX HIGHWAY, RIGHT INTO R102, RIGHT INTO MOUNT MORIAH DRIVE, LEFT INTO SIMUNYE AVENUE, BACK RIGHT INTO MOUNT MORIAH DRIVE RIGHT INTO R102, LEFT INTO KWAMASHU HIGHWAY (M25), RIGHT INTO THE NATIONAL ROUTE (N2), ALONG THE N2, LEFT INTO AN ON-RAMP TO THE N3 ALONG THE N3, LEFT INTO OFF-RAMP TO THE BEREA ROAD NORTH OR PROCEED STRAIGHT ALONG N3, OLD DUTCH ROAD, INTO ALICE STREET- (RIGHT INTO MARKET ROAD, RIGHT INTO LEOPOLD STREET, RIGHT INTO WARWICK AVENUE, LEFT INTO ETNA LANE AND PROCEED TO CANONGATE ROAD/WARWICK AVENUE TAXI RANK OR ALONG ALICE STREET, RIGHT INTO SOLDIERS WAY, INTO SOLDIERS WAY INTO SOLDIERS WAY TAXI RANK OR PROCEED ALONG SOLDIERS WAY, RIGHT INTO PINE STREET, RIGHT INTO FIELD STREET, AND PROCEED TO SOLDIERS WAY TAXI RANK.</p>
12.2	<p>2206SD2206RK00049011 - SOUTHGATE TO PINETOWN/WESTMEAD</p> <p>INWARD ROUTE</p> <p>2.1 FROM AN UNOFFICIAL TAXI RANK ON R102 (NEAR WHITEHOUSE SHOPPING CENTRE) ALONG R102, LEFT INTO GLEN ANIL STREET, RIGHT INTO OLD NORTH COAST ROAD, RIGHT INTO NORTH COAST ROAD, LEFT INTO AN-RAMP TO THE NATIONAL ROUTE (N2), ALONG THE N2, N3 LEFT INTO AN OFF-RAMP TO UNDERWOOD ROAD, RIGHT INTO UNDERWOOD ROAD, RIGHT INTO STAPLETON ROAD (M5), LEFT INTO OLD MAIN ROAD (M31), INTO RICHMOND ROAD (), RIGHT INTO ALEXANDER ROAD, LEFT INTO MOSS ROAD AND PROCEED TO WESTMEAD AREA DIRECT AND RETURN.</p> <p>2.2 FROM AN UNOFFICIAL RANK ON R102 (NEAR WHITEHOUSE SHOPPING CENTRE), INTO STONEBRIDGE DRIVE, LEFT INTO RISEGATE DRIVE, ALONG RISEGATE DRIVE AND RETURN TO RISEGATE TURNING RIGHT INTO RISEGATE DRIVE, LEFT INTO STONEBRIDGE DRIVE, RIGHT INTO PARKMEAD AVENUE, RIGHT INTO GREENBURY DRIVE, LEFT INTO TOWER ROAD, LEFT INTO CARDINAL ROAD, RIGHT INTO STONEBRIDGE DRIVE, LEFT INTO ACARA STREET, LEFT INTO SPIRE STREET, RIGHT INTO PHOENIX HIGHWAY (SPINE ROAD), RIGHT INTO R102, AND PROCEED TO AN UNOFFICIAL TAXI RANK ON R102 (NEAR WHITEHOUSE SHOPPING CENTRE), AND CONTINUE TO PINETOWN USING ROUTE 2.1 ABOVE.</p> <p>2.3 FROM AN UNOFFICIAL RANK ON R102 (NEAR WHITEHOUSE SHOPPING CENTRE), INTO R102, RIGHT INTO MOUNT MORIAH DRIVE, LEFT INTO SIMUNYE AVENUE PICKING UP PASSENGERS IN MOUNT MORIAH, AND RETURN TO SIMUNYE AVENUE, RIGHT INTO MOUNT MORIAH DRIVE, RIGHT INTO THE PROVINCIAL ROAD (R102), ALONG R102, LEFT INTO KWAMASHU HIGHWAY (M25), RIGHT INTO ON-RAMP TO THE NATIONAL ROUTE (N2), LEFT UNDER THE BRIDGE AT SPAGHETTI JUNCTION JOINING THE N3, ALONG THE N3, LEFT INTO OFF-RAMP, TO UNDERWOOD ROAD AND PROCEED TO WESTMEAD AS IN 2.1 ABOVE.</p> <p>RETURN ROUTE.</p> <p>FROM THE STARTING POINT IN WESTMEAD, INTO MOSS ROAD, RIGHT INTO ALEXANDER ROAD, RIGHT INTO RICHMOND ROAD, LEFT INTO AN ON-RAMP INTO THE N3, ALONG THE N3, LEFT INTO AN ON-RAMP TO THE N2, ALONG THE N2, TURN LEFT ON AN OFF-RAMP TO KWAMASHU HIGHWAY (M25), ALONG THE M25, LEFT INTO AN OFF-RAMP TO THE PROVINCIAL ROAD R102, RIGHT INTO R102, ALONG R102 AND PROCEED TO ANY OF THE ABOVE DESTINATIONS.</p>



transport

Department:
Transport
Province of KwaZulu-Natal

GAZETTE

LGKZNG20-2023-AUG

REGION: ALL

1)	Application Number: APP0160511	2)	Gazette Number: LGKZNG20-2023-AUG
3)	Applicant: IKHWEZI BUS SERVICE (PTY) LTD ID NO. 1957/001045/07 Association: NOT AVAILABLE	4)	Applicant Address: ERF 4056 RESERVOIR HILLS DURBAN 4091
5)	Existing Licence Holder: NOT APPLICABLE ID NO. NOT APPLICABLE	6)	Existing Licence Holder Address: NOT APPLICABLE
7)	Type of application: NEW OPERATING LICENCE	8)	Operating Licence Number: NOTAVAILABLE
9)	Vehicle Type: OTHER	10)	1 X 0 (SEATED)
11)	Region: ETHEKWENI AND ILEMBE		
12.1	<p>KZPRERC2850538 - VARIOUS BUS ROUTES FOR IKHWEZI BUS SERVICES.</p> <p>ASMA COURT HEAD SOUTHEAST ON CRAIGHEAD PLACE TOWARD ROLAND CHAPMAN DRIVE TURN LEFT ONTO ROLAND CHAPMAN DRIVE, AT THE ROUNDABOUT, TAKE THE 3RD EXIT ONTO BLAMEY ROAD TURN LEFT TO MERGE ONTO M4 TOWARD CITY CENTRE, MERGE ONTO M4 FOLLOW M4 TO M L SULTAN ROAD IN GREYVILLE, BEREKA CONTINUE STRAIGHT TO STAY ON M4 TURN LEFT ONTO ANTON LEMBEDE STREET / M4 (SIGNS FOR SMITH STREET/N3/PIETERMARITZBURG) CONTINUE STRAIGHT TO STAY ON ANTON LEMBEDE STREET /M4, USE THE RIGHT 2 LANES TO TURN RIGHT ONTO JULIUS NYERERE STREET /M4/R102 CONTINUE STRAIGHT ONTO M L SULTAN ROAD.</p> <p>PENTING PROPERTIES DAVID WEBSTER HEAD WEST ON DAVID WEBSTER STREET/M4/R102 TOWARD DR YUSUF DADOO STREET USE THE 2ND FROM THE LEFT LANE TO STAY ON DAVID WEBSTER STREET/M4/R102 USE THE RIGHT LANE TO TURN SLIGHTLY RIGHT ONTO DAVID WEBSTER STREET USE THE 2ND FROM THE RIGHT LANE TO TURN RIGHT AT THE 2ND CROSS STREET ONTO JULIUS NYERERE STREET/M4/R102 CONTINUE STRAIGHT ONTO M L SULTAN ROAD.</p> <p>HLELO PROPERTIES HEAD EAST ON MAUD MFUSI STREET TOWARD JOSEPH NDULI STREET TURN LEFT AT THE 1ST CROSS STREET ONTO JOSEPH NDULI STREET TURN LEFT ONTO ANTON LEMBEDE STREET CONTINUE STRAIGHT ONTO ANTON LEMBEDE STREET/M4 USE THE RIGHT 2 LANES TO TURN RIGHT ONTO JULIUS NYERERE STREET/M4/R102 CONTINUE STRAIGHT ONTO M L SULTAN ROAD.</p> <p>LAVINO/ VALLEY VIEW HEAD EAST ON BANFIELD CRESCENT/VALLEY VIEW ROAD TOWARD IMESON ROAD TURN RIGHT ONTO EARL HAIG ROAD CONTINUE ONTO SPRINGFIELD ROAD/M17 TURN LEFT AT OVERPORT DRIVE CONTINUE ONTO JOHN ZIKHALI ROAD TURN RIGHT ONTO MARKET ROAD, M L SULTAN ROAD WILL BE ON THE LEFT.</p> <p>MANTON, AWAMI, DOLPHIN, MAVOVO HEAD NORTHEAST ON MOUNTBATTEN DRIVE TOWARD RIDDICK AVENUE, CONTINUE ONTO QUARRY ROAD TURN RIGHT ONTO O'FLAHERTY ROAD CONTINUE ONTO SHENFIELD PLACE, CONTINUE ONTO CLARE ROAD, CONTINUE STRAIGHT ONTO RANDES ROAD CONTINUE ON N3. DRIVE TO M L SULTAN ROAD IN GREYVILLE.</p> <p>KIFT PROPERTIES HEAD NORTHEAST ON CAMBRIDGE AVENUE TOWARD ELY ROAD, TURN LEFT ONTO HANNAH ROAD TURN RIGHT AT THE 1ST CROSS STREET ONTO UMBILO ROAD/R102 USE THE RIGHT 2 LANES TO TURN SLIGHTLY RIGHT ONTO MAGWAZA MAPHALALA STREET/R102 SLIGHT LEFT ONTO MAGWAZA MAPHALALA STREET, TURN LEFT ONTO KING DINUZULU ROAD/KING DINUZULU ROAD N TURN RIGHT ONTO BOTANIC GARDENS ROAD USE THE RIGHT 2 LANES TO TURN RIGHT ONTO CHRIS NTULI ROAD USE THE LEFT 2 LANES TO TURN LEFT ONTO M L SULTAN ROAD.</p> <p>CONCOST, PHILHAVEN, VILLA & WEINEMOORE HEAD SOUTHEAST ON CHE GUEVARA ROAD TOWARD CANTERBURY GROVE, TURN LEFT ONTO UMBILO ROAD CONTINUE ONTO LANCERS ROAD USE ANY LANE TO TURN LEFT ONTO JULIUS NYERERE STREET/M4/R102 CONTINUE STRAIGHT ONTO M L SULTAN ROAD</p> <p>PEARL STAR TAKE SHEPSTONE STREET TO BAY TERRACE IN SOUTH BEACH HEAD SOUTHEAST ON MAHATMA GANDHI ROAD TURN RIGHT ONTO BELL STREET, BELL STREET TURNS RIGHT AND BECOMES SHEPSTONE STREET, DRIVE FROM MARGARET MNCADI AVENUE TO DURBAN CENTRAL USE THE LEFT 2 LANES TO TURN LEFT ONTO BAY TERRACE, USE THE LEFT 3 LANES TO TURN SLIGHTLY LEFT ONTO MARGARET MNCADI AVENUE, FOLLOW JOE SLOVO STREET TO INGCUCU ROAD/R102 FOLLOW INGCUCU ROAD TO CARLISLE STREET TURN RIGHT ONTO M L SULTAN ROAD.</p> <p>TRITION TAKE MAY STREET TO EPSOM ROAD HEAD SOUTH ON MAY STREET TOWARD FIRST AVENUE TURN LEFT AT THE 1ST CROSS STREET ONTO FIRST AVENUE CONTINUE ON EPSOM ROAD, TAKE INGCUCU ROAD TO CARLISLE STREET IN DURBAN CENTRAL, DURBAN TURN LEFT ONTO EPSOM ROAD USE THE RIGHT LANE TO TURN SLIGHTLY RIGHT ONTO UMGENI ROAD/R102 TURN RIGHT ONTO CHARLOTTE MAXEKE STREET, TURN RIGHT ONTO INGCUCU ROAD/R102 CONTINUE STRAIGHT ONTO INGCUCU ROAD, TURN LEFT ONTO CARLISLE STREET, TURN RIGHT ONTO M L SULTAN ROAD.</p> <p>ALPINE & MEDINA CONTINUE TO FELIX DLAMINI ROAD/M10, HEAD NORTHEAST, TURN RIGHT TOWARD FELIX DLAMINI ROAD/M10 TAKE M17, STEPHEN DLAMINI ROAD AND JOHN ZIKHALI ROAD TO M L SULTAN ROAD IN GREYVILLE, TURN LEFT ONTO FELIX DLAMINI ROAD/M10, TURN RIGHT ONTO HENDRY ROAD/M17, TURN RIGHT ONTO EARL HAIG ROAD/M17 TURN RIGHT ONTO STEPHEN DLAMINI ROAD TURN LEFT AT OVERPORT DRIVE CONTINUE ONTO JOHN ZIKHALI ROAD TURN RIGHT ONTO MARKET ROAD.</p> <p>MASOBIYA HEAD WEST ON MASOBIYA MDLULI STREET TOWARD ROY ROAD/SHEPSTONE STREET CONTINUE ON SHEPSTONE STREET TAKE BRAM FISCHER ROAD TO CARLISLE STREET IN DURBAN CENTRAL TURN RIGHT ONTO ROY ROAD/SHEPSTONE STREET USE THE LEFT 2 LANES TO TURN LEFT ONTO BRAM FISCHER ROAD CONTINUE ONTO DAVID WEBSTER STREET/M4/R102 USE THE 2ND FROM THE RIGHT LANE TO TURN RIGHT ONTO JOE SLOVO STREET CONTINUE ONTO INGCUCU ROAD/R102 CONTINUE STRAIGHT ONTO INGCUCU ROAD TURN LEFT ONTO CARLISLE STREET TURN RIGHT ONTO M L SULTAN ROAD.</p> <p>URBAN VIEW / EMERALD HEAD NORTHWEST ON INGCUCU ROAD/R102 TOWARD CHARLOTTE MAXEKE STREET CONTINUE STRAIGHT ONTO INGCUCU ROAD TURN LEFT ONTO CARLISLE STREET TURN RIGHT ONTO M L SULTAN ROAD.</p> <p>SMITH STREET HEAD WEST ON ANTON LEMBEDE STREET TOWARD JOE SLOVO STREET USE THE RIGHT 2 LANES TO TURN RIGHT AT THE 1ST CROSS STREET ONTO JOE SLOVO STREET CONTINUE ONTO INGCUCU ROAD/R102 CONTINUE STRAIGHT ONTO INGCUCU ROAD TURN LEFT ONTO CARLISLE STREET TURN RIGHT ONTO M L SULTAN ROAD.</p> <p>BLENHAM, MASONIC, JEWITTS TAKE PRINCE STREET TO BAY TERRACE HEAD NORTHWEST ON PRINCE STREET TOWARD MASONIC ROAD TURN LEFT ONTO RUTHERFORD STREET, DRIVE FROM MARGARET MNCADI AVENUE TO DURBAN CENTRAL CONTINUE ONTO BAY TERRACE USE THE LEFT 3 LANES TO TURN SLIGHTLY LEFT ONTO MARGARET MNCADI AVENUE, FOLLOW JOE SLOVO STREET TO INGCUCU ROAD/R102 USE THE RIGHT 2 LANES TO TURN SLIGHTLY RIGHT TOWARD JOE SLOVO STREET CONTINUE ONTO JOE SLOVO STREET FOLLOW INGCUCU ROAD TO CARLISLE STREET CONTINUE ONTO INGCUCU ROAD/R102 CONTINUE STRAIGHT ONTO INGCUCU ROAD TURN LEFT ONTO CARLISLE STREET TURN RIGHT ONTO M L SULTAN ROAD.</p> <p>CITY CABIN, MAZEPPA DRIVE FROM BAY TERRACE AND MARGARET MNCADI AVENUE TO DURBAN CENTRAL HEAD EAST ON DR LANGALIBALELE DUBE STREET TOWARD ROBIN LANE, TURN RIGHT ONTO MORGE LANE TURN RIGHT ONTO BAY TERRACE USE THE LEFT 3 LANES TO TURN SLIGHTLY LEFT ONTO MARGARET MNCADI AVENUE FOLLOW JOE SLOVO STREET TO INGCUCU ROAD/R102 USE THE RIGHT 2 LANES TO TURN SLIGHTLY RIGHT TOWARD JOE SLOVO STREET CONTINUE ONTO JOE SLOVO STREET FOLLOW INGCUCU ROAD TO CARLISLE STREET CONTINUE ONTO INGCUCU ROAD/R102 CONTINUE STRAIGHT ONTO INGCUCU ROAD TURN LEFT ONTO CARLISLE STREET TURN RIGHT ONTO M L SULTAN ROAD.</p> <p>STERLING HEAD WEST ON CARLISLE ST TOWARD CROSS STREET TURN RIGHT ONTO M L SULTAN ROAD.</p> <p>RENAISSANCE HEAD WEST ON MAUD MFUSI STREET TOWARD LELLOS PASSAGE TURN RIGHT ONTO JOSEPH NDULI STREET TURN LEFT ONTO ANTON LEMBEDE</p>		



transport

Department:
Transport
Province of KwaZulu-Natal

GAZETTE

LGKZNG20-2023-AUG

REGION: ALL

STREET CONTINUE STRAIGHT ONTO ANTON LEMBEDE STREET/M4 USE THE RIGHT 2 LANES TO TURN RIGHT ONTO JULIUS NYERERE STREET/M4/R102 CONTINUE STRAIGHT ONTO M L SULTAN ROAD.

505 ANTON LEMBEDE
HEAD WEST ON ANTON LEMBEDE STREET TOWARD ALEXANDRA STREET CONTINUE STRAIGHT ONTO ANTON LEMBEDE STREET/M4 USE THE RIGHT 2 LANES TO TURN RIGHT ONTO JULIUS NYERERE STREET/M4/R102 CONTINUE STRAIGHT ONTO M L SULTAN ROAD.

JOE SLOVO
HEAD NORTH ON JOE SLOVO ST TOWARD DENIS HURLEY STREET CONTINUE ONTO INGCUCE ROAD/R102 CONTINUE STRAIGHT ONTO INGCUCE ROAD TURN LEFT ONTO CARLISLE STREET TURN RIGHT ONTO M L SULTAN ROAD.

EMDUBANI
HEAD NORTH ON STALWART SIMELANE STREET/M4 TOWARD KINGSMEAD WAY TURN LEFT ONTO KINGSMEAD WAY CONTINUE ON MASABALALA YENGWA AVENUE/M12, TAKE M4 AND INGCUCE ROAD TO CARLISLE STREET IN DURBAN CENTRAL TURN LEFT ONTO MASABALALA YENGWA AVENUE/M12 CONTINUE ONTO WALNUT ROAD USE THE RIGHT 2 LANES TO TURN RIGHT ONTO BRAM FISCHER ROAD/M4 USE THE 2ND FROM THE RIGHT LANE TO TURN RIGHT ONTO JOE SLOVO STREET CONTINUE ONTO INGCUCE ROAD/R102 CONTINUE STRAIGHT ONTO INGCUCE ROAD TURN LEFT ONTO CARLISLE STREET TURN RIGHT ONTO M L SULTAN ROAD

ST GERAN
TAKE LOCKSLEY DR TO JAN SMUTS HWY/KING CETHSHWAYO HIGHWAY IN SHERWOOD, DURBAN HEAD SOUTHWEST ON RIPPOON ROAD TOWARD BAZLEY AVENUE CONTINUE ONTO LOCKSLEY DRIVE TAKE N3 TO CHRIS NTULI ROAD IN BEREA. EXIT FROM N3 TURN LEFT ONTO JAN SMUTS HIGHWAY/KING CETHSHWAYO HIGHWAY USE THE LEFT LANE TO MERGE ONTO N3 VIA THE RAMP TO CITY/STAD, EXIT ONTO CHRIS NTULI ROAD, DRIVE TO M L SULTAN ROAD IN GREYVILLE, MERGE ONTO CHRIS NTULI ROAD, USE THE LEFT 2 LANES TO TURN LEFT ONTO M L SULTAN ROAD.

RIDE MZANZI, BIG GULF, HOFFMAN
GET ON N3 IN ASHLEY FROM RICHMOND ROAD/M1 HEAD SOUTHEAST TOWARD STOCKVILLE ROAD TURN LEFT ONTO STOCKVILLE ROAD TURN LEFT AT THE 1ST CROSS STREET ONTO RICHMOND ROAD/M1 USE THE RIGHT 2 LANES TO TURN RIGHT TO MERGE ONTO N3 TOWARD DURBAN, FOLLOW N3 TO CHRIS NTULI ROAD IN BEREA, EXIT FROM N3, MERGE ONTO N3 KEEP RIGHT TO STAY ON N3, EXIT ONTO CHRIS NTULI ROAD DRIVE TO M L SULTAN ROAD IN GREYVILLE, MERGE ONTO CHRIS NTULI ROAD USE THE LEFT 2 LANES TO TURN LEFT ONTO M L SULTAN ROAD.

HENWOOD 7TH AVE
HEAD SOUTHWEST ON SEVENTH AVENUE TOWARD MITCHELL CRESCENT, TURN RIGHT AT THE 1ST CROSS STREET ONTO MITCHELL CRESCENT, TURN LEFT ONTO AVONDALE ROAD, TURN LEFT ONTO JOHN ZIKHALI ROAD, TURN RIGHT ONTO MARKET ROAD, M L SULTAN WILL BE ON THE LEFT.

GREENWOOD PARK
TAKE PARK STATION ROAD AND MIMOSA ROAD TO CHRIS HANI ROAD/R102 IN GREENWOOD PARK HEAD NORTHEAST ON SANDERSON PLACE TOWARD PARK STATION ROAD TURN RIGHT ONTO PARK STATION ROAD SLIGHT RIGHT ONTO MIMOSA ROAD FOLLOW R102 TO SANDILE THUSI ROAD/M17 IN GREYVILLE, BEREA TURN RIGHT ONTO CHRIS HANI ROAD/R102 CONTINUE STRAIGHT TO STAY ON CHRIS HANI ROAD/R102 KEEP LEFT TO CONTINUE ON UMGENI ROAD/R102 CONTINUE ON SANDILE THUSI ROAD/M17. TAKE GLADYS MANZI ROAD TO M L SULTAN ROAD TURN RIGHT ONTO SANDILE THUSI ROAD/M17 TURN LEFT ONTO LILIAN NGOYI ROAD CONTINUE ONTO STREET MARYS AVENUE AT THE ROUNDABOUT, TAKE THE 2ND EXIT ONTO GLADYS MANZI ROAD TURN LEFT ONTO MARKET ROAD.

INDATSHANA
HEAD NORTH ON JOSEPH NDULI STREET TOWARD N3, USE THE 2ND FROM THE LEFT LANE TO TURN LEFT ONTO DAVID WEBSTER STREET/M4/R102 USE THE RIGHT LANE TO TURN SLIGHTLY RIGHT ONTO DAVID WEBSTER STREET, USE THE 2ND FROM THE RIGHT LANE TO TURN RIGHT AT THE 2ND CROSS STREET ONTO JULIUS NYERERE STREET/M4/R102 CONTINUE STRAIGHT ONTO M L SULTAN ROAD.

ABC CHAMBERS
HEAD NORTH ON JOE SLOVO STREET TOWARD DR PIXLEY KASEME STREET CONTINUE ONTO INGCUCE ROAD/R102 CONTINUE STRAIGHT ONTO INGCUCE ROAD, TURN LEFT ONTO CARLISLE STREET, TURN RIGHT ONTO M L SULTAN ROAD.

RWZ PROPS
HEAD EAST ON ISMAIL C MEER STREET TOWARD INGCUCE ROAD, TURN LEFT AT THE 1ST CROSS STREET ONTO INGCUCE ROAD, TURN LEFT ONTO CARLISLE STREET, TURN RIGHT ONTO M L SULTAN ROAD.

MC ARTHUR
HEAD EAST ON MAUD MFUSI STREET TOWARD JOSEPH NDULI STREET, TURN LEFT AT THE 1ST CROSS STREET ONTO JOSEPH NDULI STREET, SLIGHT LEFT TO STAY ON JOSEPH NDULI STREET, USE THE LEFT LANE TO TURN RIGHT ONTO JOHANNES NKOSI STREET/M4/R102 TURN LEFT ONTO CROSS STREET, TURN LEFT ONTO CARLISLE STREET TURN RIGHT ONTO M L SULTAN ROAD.

DAVERNPORT
HEAD NORTHEAST ON YORK AVE TOWARD CLARK ROAD, TURN LEFT ONTO CLARK ROAD, TURN RIGHT ONTO CLEAVER ROAD CONTINUE ONTO BOTANIC GARDENS ROAD, USE THE RIGHT 2 LANES TO TURN RIGHT ONTO CHRIS NTULI ROAD USE THE LEFT 2 LANES TO TURN LEFT ONTO M L SULTAN ROAD.

SHERWOOD
TAKE HUGO ROAD AND RANGLES ROAD TO N3 HEAD SOUTHEAST ON HUGO ROAD TOWARD EVERTON ROAD, TURN RIGHT ONTO EVERTON ROAD TURN RIGHT ONTO WATERFALL ROAD TURN LEFT ONTO RANGLES ROAD, FOLLOW N3 TO CHRIS NTULI ROAD, EXIT FROM N3, MERGE ONTO N3, EXIT ONTO CHRIS NTULI ROAD, DRIVE TO M L SULTAN ROAD IN GREYVILLE, MERGE ONTO CHRIS NTULI ROAD, USE THE LEFT 2 LANES TO TURN LEFT ONTO M L SULTAN ROAD.

BAYSIDE
HEAD WEST ON MONTY NAICKER ROAD TOWARD MARK LANE TURN RIGHT ONTO JOE SLOVO STREET, CONTINUE ONTO INGCUCE ROAD/R102 CONTINUE STRAIGHT ONTO INGCUCE ROAD, TURN LEFT ONTO CARLISLE STREET, TURN RIGHT ONTO M L SULTAN ROAD.

ROYAL O'FLAHERTY
HEAD SOUTH ON O'FLAHERTY ROAD TOWARD HULSTON ROAD, CONTINUE ONTO SHENFIELD PLACE, CONTINUE ONTO CLARE ROAD, CONTINUE STRAIGHT ONTO RANGLES ROAD, CONTINUE ON N3, DRIVE TO M L SULTAN ROAD IN GREYVILLE.

TRIO, MVILA, MBONAMBI, BRAZILIA, DR ZWANE
FOLLOW BARTLE ROAD AND STELLAWOOD ROAD TO UMBILO ROAD/R102 HEAD SOUTHEAST ON PROSPECT ROAD TOWARD BARTLE ROAD TURN LEFT ONTO BARTLE ROAD, TURN RIGHT ONTO STELLAWOOD ROAD, TURN LEFT ONTO UMBILO ROAD/R102, CONTINUE ON UMBILO ROAD TO GREYVILLE CONTINUE STRAIGHT ONTO UMBILO ROAD CONTINUE ONTO LANCERS ROAD, USE ANY LANE TO TURN LEFT ONTO JULIUS NYERERE STREET/M4/R102 CONTINUE STRAIGHT ONTO M L SULTAN ROAD.

UNICITY
TAKE SHEPSTONE STREET AND BRAM FISCHER ROAD TO CARLISLE STREET IN DURBAN CENTRAL HEAD EAST ON DR PIXLEY KASEME STREET TOWARD FAREWELL ROAD/SHEPSTONE STREET TURN LEFT AT THE 1ST CROSS STREET ONTO FAREWELL ROAD/SHEPSTONE STREET USE THE LEFT 2 LANES TO TURN LEFT ONTO BRAM FISCHER ROAD CONTINUE ONTO DAVID WEBSTER STREET/M4/R102 USE THE 2ND FROM THE RIGHT LANE TO TURN RIGHT ONTO JOE SLOVO STREET CONTINUE ONTO INGCUCE ROAD/R102 CONTINUE STRAIGHT ONTO INGCUCE ROAD, TURN LEFT ONTO CARLISLE STREET, TURN RIGHT ONTO M L SULTAN ROAD.

KINGSTON RES
TAKE DIAKONIA AVENUE TO MAYDON ROAD IN ALBERT PARK HEAD SOUTH ON PARK STREET TOWARD COLLEGE LANE TURN RIGHT ONTO DIAKONIA AVENUE FOLLOW SYDNEY ROAD/R102 AND RICK TURNER ROAD TO MAZISI KUNENE ROAD IN BEREA CONTINUE ONTO MAYDON ROAD TURN RIGHT ONTO MARGARET MNCADI AVENUE CONTINUE ONTO CHE GUEVARA ROAD USE THE LEFT 2 LANES TO TURN LEFT ONTO SYDNEY ROAD/R102 TURN RIGHT ONTO RICK TURNER ROAD TURN RIGHT ONTO MAZISI KUNENE ROAD.

SAN SABIL & ADDINGTON
TAKE SHEPSTONE STREET TO BAY TERRACE HEAD SOUTHWEST ON MASONIC ROAD TOWARD MAHATMA GANDHI ROAD, TURN LEFT ONTO MAHATMA GANDHI ROAD, TURN RIGHT ONTO SHEPSTONE STREET FOLLOW MARGARET MNCADI AVENUE, SYDNEY ROAD/R102 AND RICK TURNER ROAD TO MAZISI KUNENE ROAD IN BEREA USE THE LEFT 2 LANES TO TURN LEFT ONTO BAY TERRACE, USE THE LEFT 3 LANES TO TURN SLIGHTLY LEFT ONTO MARGARET MNCADI AVENUE, KEEP RIGHT TO STAY ON MARGARET MNCADI AVENUE, CONTINUE ONTO CHE GUEVARA ROAD USE THE LEFT 2 LANES TO TURN LEFT ONTO SYDNEY ROAD/R102, TURN RIGHT ONTO RICK TURNER ROAD, TURN RIGHT ONTO MAZISI KUNENE ROAD.

LANDMARK & HERMITAGE
TAKE SHEPSTONE STREET, BRAM FISCHER ROAD, DAVID WEBSTER STREET/M4/R102, N3, ... AND PRINCESS ALICE AVENUE TO MAZISI KUNENE ROAD IN BEREA, HEAD EAST ON WEST STREET TOWARD FAREWELL ROAD/SHEPSTONE STREET, TURN LEFT AT THE 1ST CROSS STREET ONTO FAREWELL ROAD/SHEPSTONE STREET USE THE LEFT 2 LANES TO TURN LEFT ONTO BRAM FISCHER ROAD CONTINUE ONTO DAVID WEBSTER STREET/M4/R102, KEEP RIGHT TO STAY ON DAVID WEBSTER STREET/M4/R102, USE ANY LANE TO MERGE ONTO N3 VIA THE RAMP TO PIETERMARITZBURG TAKE EXIT 3 TOWARD BEREA ROAD (S)/M13, MERGE ONTO KING DINIZULU ROAD/KING DINUZULU ROAD, USE THE LEFT LANE TO STAY ON KING DINIZULU ROAD/KING DINUZULU ROAD N, TURN LEFT ONTO MAZISI KUNENE ROAD, SLIGHT LEFT ONTO LAMONT ROAD, CONTINUE ONTO PRINCESS ALICE



transport

Department:
Transport
Province of KwaZulu-Natal

GAZETTE

LGKZNG20-2023-AUG

REGION: ALL

AVENUE, TURN RIGHT ONTO RICK TURNER ROAD, TURN RIGHT ONTO MAZISI KUNENE ROAD.
340 UMBILO & ESCOMBE
HEAD NORTHEAST ON UMBILO ROAD TOWARD ALAN PATON ROAD, DESTINATION WILL BE ON THE RIGHT
29 UMBILO ROAD
HEAD NORTHEAST ON UMBILO ROAD TOWARD KING DINUZULU ROAD/KING DINUZULU ROAD, TURN LEFT AT THE 1ST CROSS STREET ONTO KING DINUZULU ROAD, TURN LEFT ONTO CLEAVER ROAD CONTINUE ONTO BULWER ROAD, CONTINUE ONTO ZK MATHEWS ROAD, TURN RIGHT ONTO RICK TURNER ROAD, TURN RIGHT ONTO MAZISI KUNENE ROAD.
98 UMBILO & BERECA COVE
HEAD NORTHEAST ON UMBILO ROAD TOWARD CHE GUEVARA ROAD, TURN LEFT ONTO KING DINUZULU ROAD, DESTINATION WILL BE ON THE LEFT.
155 KING DINUZULU ROAD (SOUTH) BULWER, BERECA, 4083
HEAD NORTHWEST ON KING DINUZULU ROAD TOWARD CANTERBURY GROVE, TURN LEFT ONTO CLEAVER ROAD CONTINUE ONTO BULWER ROAD, CONTINUE ONTO ZK MATHEWS ROAD, TURN RIGHT ONTO RICK TURNER ROAD, TURN RIGHT ONTO MAZISI KUNENE ROAD.
ENTERPRISE
HEAD NORTHEAST ON SAMORA MACHEL STREET TOWARD SAMORA MACHEL STREET, FOLLOW M4 AND R102 TO RICK TURNER ROAD IN CONGELA, TURN LEFT ONTO BRAM FISCHER ROAD/M4, USE THE LEFT LANE TO CONTINUE ON DAVID WEBSTER STREET/M4/R102, CONTINUE STRAIGHT ONTO MARKET STREET/M4/R102, USE THE RIGHT 2 LANES TO TURN SLIGHTLY RIGHT ONTO MARKET STREET/R102 USE THE MIDDLE LANE TO TURN RIGHT ONTO ANTON LEMBEDE STREET/M4/R102 USE THE LEFT LANES TO TURN SLIGHTLY LEFT ONTO SYDNEY ROAD/R102, FOLLOW RICK TURNER ROAD TO MAZISI KUNENE ROAD IN BERECA, TURN RIGHT ONTO RICK TURNER ROAD, TURN RIGHT ONTO MAZISI KUNENE ROAD.
WESTPARK
HEAD NORTHEAST ON WEST ROAD TOWARD CRESCENT STREET SHARP LEFT ONTO CRESCENT STREET, TURN LEFT ONTO FELIX DLAMINI ROAD/M10, USE THE RIGHT 2 LANES TO TURN RIGHT ONTO JAN SMUTS HIGHWAY/KING CETSHWAYO HIGHWAY/M10, SLIGHT LEFT ONTO VUSI MZIMELA ROAD/M10, TURN LEFT ONTO RICK TURNER ROAD, TURN LEFT ONTO MAZISI KUNENE ROAD.
RESERVOIR HEIGHTS
HEAD SOUTHWEST ON HALPIN AVENUE TOWARD DUNKELD ROAD/MOUNTBATTEN DRIVE, CONTINUE ON MOUNTBATTEN DRIVE, TAKE N2 AND VUSI MZIMELA ROAD/M10 TO MAZISI KUNENE ROAD IN BERECA, SHARP LEFT ONTO DUNKELD ROAD/MOUNTBATTEN DRIVE, USE ANY LANE TO TURN LEFT TO MERGE ONTO M19, TURN RIGHT, TAKE THE RAMP ONTO N2, TAKE EXIT 161 TOWARD SOLOMON MAHLANGU DRIVE/M7, USE THE LEFT 2 LANES TO TURN LEFT ONTO SOLOMON MAHLANGU DRIVE/M7 (SIGNS FOR BLUFF/EDWIN SWALES V C DRIVE), TURN LEFT ONTO BELLAIR ROAD/VUSI MZIMELA ROAD/M10, TURN RIGHT ONTO RICK TURNER ROAD, TURN LEFT ONTO MAZISI KUNENE ROAD.
ACUTT STREET
HEAD SOUTH ON ACUTT STREET TOWARD MARGARET MNCADI AVENUE, FOLLOW MARGARET MNCADI AVENUE, SYDNEY ROAD/R102 AND RICK TURNER ROAD TO MAZISI KUNENE ROAD IN BERECA, TURN LEFT ONTO MARGARET MNCADI AVENUE, MAKE A U-TURN AT SAMORA MACHEL STREET, KEEP RIGHT TO STAY ON MARGARET MNCADI AVENUE, CONTINUE ONTO CHE GUEVARA ROAD, USE THE LEFT 2 LANES TO TURN LEFT ONTO SYDNEY ROAD/R102, TURN RIGHT ONTO RICK TURNER ROAD, TURN RIGHT ONTO MAZISI KUNENE ROAD.
CAMDEN
HEAD NORTH ON CAMDEN AVENUE TOWARD CLARK ROAD, TURN LEFT ONTO CLARK ROAD, TURN LEFT ONTO MAZISI KUNENE ROAD, SLIGHT LEFT ONTO LAMONT ROAD, CONTINUE ONTO PRINCESS ALICE AVENUE, TURN RIGHT ONTO RICK TURNER ROAD, TURN RIGHT ONTO MAZISI KUNENE ROAD.
KINROSS
HEAD NORTH ON PERCY OSBORN ROAD TOWARD INNES ROAD, FOLLOW INNES ROAD AND MUSGRAVE ROAD TO LENA AHRENS ROAD IN BULWER, TURN LEFT ONTO LENA AHRENS ROAD, TURN RIGHT ONTO RICK TURNER ROAD, TURN RIGHT ONTO MAZISI KUNENE ROAD.
ASPARA
TAKE INGCUCE ROAD TO DAVID WEBSTER STREET/M4/R102, HEAD EAST ON BERTHA MKHIZE STREET TOWARD INGCUCE ROAD, TURN LEFT AT THE 1ST CROSS STREET ONTO INGCUCE ROAD, TAKE N3, MAZISI KUNENE ROAD AND PRINCESS ALICE AVENUE TO MAZISI KUNENE ROAD IN BERECA, TURN LEFT ONTO DAVID WEBSTER STREET/M4/R102, KEEP RIGHT TO STAY ON DAVID WEBSTER STREET/M4/R102, USE ANY LANE TO MERGE ONTO N3 VIA THE RAMP TO PIETERMARITZBURG, TAKE EXIT 3 TOWARD BERECA ROAD (S)/M13, MERGE ONTO KING DINUZULU ROAD/KING DINUZULU ROAD N, USE THE LEFT LANE TO STAY ON KING DINUZULU ROAD/KING DINUZULU ROAD, TURN LEFT ONTO MAZISI KUNENE ROAD, SLIGHT LEFT ONTO LAMONT ROAD, CONTINUE ONTO PRINCESS ALICE AVENUE, TURN RIGHT ONTO RICK TURNER ROAD, TURN RIGHT ONTO MAZISI KUNENE ROAD.
VICTORIA
TAKE INGCUCE ROAD TO DAVID WEBSTER STREET/M4/R102, HEAD EAST ON BERTHA MKHIZE STREET TOWARD INGCUCE ROAD, TURN LEFT AT THE 1ST CROSS STREET ONTO INGCUCE ROAD, TAKE N3, MAZISI KUNENE ROAD AND PRINCESS ALICE AVENUE TO MAZISI KUNENE ROAD IN BERECA, TURN LEFT ONTO DAVID WEBSTER STREET/M4/R102, KEEP RIGHT TO STAY ON DAVID WEBSTER STREET/M4/R102, USE ANY LANE TO MERGE ONTO N3 VIA THE RAMP TO PIETERMARITZBURG, TAKE EXIT 3 TOWARD BERECA ROAD (S)/M13, MERGE ONTO KING DINUZULU ROAD/KING DINUZULU ROAD N, USE THE LEFT LANE TO STAY ON KING DINUZULU ROAD/KING DINUZULU ROAD, TURN LEFT ONTO MAZISI KUNENE ROAD, SLIGHT LEFT ONTO LAMONT ROAD, CONTINUE ONTO PRINCESS ALICE AVENUE, TURN RIGHT ONTO RICK TURNER ROAD, TURN RIGHT ONTO MAZISI KUNENE ROAD.
MAYVILLE & ALCOCK
HEAD NORTHWEST ON CHARLES STRACHAN ROAD TOWARD JAN SMUTS HIGHWAY/KING CETSHWAYO HIGHWAY, SHARP RIGHT ONTO JAN SMUTS HIGHWAY/KING CETSHWAYO HIGHWAY, TURN LEFT ONTO ROBINSON PLACE, TURN LEFT ONTO ALCOCK CRESCENT.
ALCOCK CRESCENT, MUSGRAVE, BERECA, 4001
TAKE ALCOCK CRESCENT TO JAN SMUTS HIGHWAY/KING CETSHWAYO HIGHWAY, TAKE MARY THIPHE STREET AND RICK TURNER ROAD TO MAZISI KUNENE ROAD, TURN LEFT ONTO MAZISI KUNENE ROAD.
GREENFIELDS
HEAD SOUTH ON RANGLES ROAD TOWARD MOSES KOTANE ROAD, KEEP RIGHT TO CONTINUE ON WATERFALL ROAD, TURN LEFT ONTO JAN SMUTS HIGHWAY/KING CETSHWAYO HIGHWAY/M10, TURN RIGHT ONTO VUSI MZIMELA ROAD/M10, TURN LEFT ONTO RICK TURNER ROAD, TURN LEFT ONTO MAZISI KUNENE ROAD.
SEABOARD
TAKE MARGARET MNCADI AVENUE, SYDNEY ROAD/R102 AND RICK TURNER ROAD TO MAZISI KUNENE ROAD IN BERECA, HEAD SOUTH ON MAHATMA GANDHI ROAD TOWARD TYZACK STREET, USE THE RIGHT 2 LANES TO TURN RIGHT ONTO ANTON LEMBEDE STREET, TURN LEFT ONTO CATO STREET, USE THE LEFT 2 LANES TO TURN RIGHT ONTO BAY TERRACE, USE THE LEFT 3 LANES TO TURN SLIGHTLY LEFT ONTO MARGARET MNCADI AVENUE, KEEP RIGHT TO STAY ON MARGARET MNCADI AVENUE, CONTINUE ONTO CHE GUEVARA ROAD, USE THE LEFT 2 LANES TO TURN LEFT ONTO SYDNEY ROAD/R102, TURN RIGHT ONTO RICK TURNER ROAD, TURN RIGHT ONTO MAZISI KUNENE ROAD.
VAUSE ROAD
HEAD SOUTHWEST ON STEPHEN DLAMINI ROAD TOWARD ST THOMAS ROAD, TURN RIGHT ONTO ST THOMAS ROAD, CONTINUE ON PETER MOKABA ROAD/PETER MOKABA RIDGE, TAKE MARY THIPHE STREET AND RICK TURNER ROAD TO MAZISI KUNENE ROAD, TURN LEFT ONTO PETER MOKABA ROAD/PETER MOKABA RIDGE, TURN RIGHT ONTO JAN SMUTS HIGHWAY/KING CETSHWAYO HIGHWAY, TURN LEFT ONTO BIDSTON ROAD, TURN RIGHT ONTO OWEN AVENUE, OWEN AVE TURN SLIGHTLY LEFT AND BECOMES MARY THIPHE STREET, TURN LEFT ONTO KALANDEN ROAD, TURN LEFT ONTO RICK TURNER ROAD, TURN LEFT ONTO MAZISI KUNENE ROAD.
DERBY
HEAD WEST ON DERBY STREET TOWARD GLADYS MANZI ROAD, TAKE BOTANIC GARDENS ROAD, BULWER ROAD, ZK MATHEWS ROAD AND RICK TURNER ROAD TO MAZISI KUNENE ROAD IN BERECA, USE ANY LANE TO TURN SLIGHTLY LEFT ONTO GLADYS MANZI ROAD/LOUISE LANE, CONTINUE ONTO JOHN ZIKHALI ROAD, TURN LEFT ONTO EDITH BENSON CRESCENT, EDITH BENSON CRESCENT TURN SLIGHTLY RIGHT AND BECOMES BOTANIC GARDENS ROAD, CONTINUE ONTO CLEAVER ROAD, CONTINUE ONTO BULWER ROAD, CONTINUE ONTO ZK MATHEWS ROAD, TURN RIGHT ONTO RICK TURNER ROAD, TURN RIGHT ONTO MAZISI KUNENE ROAD.
CARLISLE
HEAD WEST ON CARLISLE STREET TOWARD ISMAIL C MEER STREET, TURN LEFT ONTO MARKET ROAD, USE THE RIGHT 2 LANES TO TURN SLIGHTLY RIGHT ONTO MARKET STREET/R102, USE THE MIDDLE LANE TO TURN RIGHT ONTO ANTON LEMBEDE STREET/M4/R102, USE THE LEFT LANES TO TURN SLIGHTLY LEFT ONTO SYDNEY ROAD/R102, TURN RIGHT ONTO RICK TURNER ROAD, TURN RIGHT ONTO MAZISI KUNENE ROAD.
TREVOR COURT
TAKE DOON ROAD TO BLUFF ROAD IN CLAIRWOOD, DURBAN, HEAD NORTH ON BRIGHTON ROAD TOWARD WINCHELSEA AVENUE, TURN RIGHT ONTO DOON ROAD, TAKE SOLOMON MAHLANGU DRIVE/M7 AND UMBILO ROAD/R102 TO MAZISI KUNENE ROAD IN BERECA, TURN RIGHT ONTO BLUFF ROAD, USE THE LEFT 2 LANES TO TURN LEFT ONTO SOLOMON MAHLANGU DRIVE/M7, USE THE LEFT 2 LANES TO TURN LEFT ONTO THE RAMP TO UMBILO



transport

Department:
Transport
Province of KwaZulu-Natal

GAZETTE

LGKZNG20-2023-AUG

REGION: ALL

ROAD/R102, CONTINUE ONTO UMBILO ROAD/R102, TURN LEFT ONTO RICK TURNER ROAD, TURN RIGHT ONTO MAZISI KUNENE ROAD.
NEW COMPLEX
HEAD NORTHEAST ON SAVAGE STREET TOWARD GROSVENOR ROAD, TURN RIGHT ONTO GROSVENOR ROAD, TURN RIGHT ONTO RICK TURNER ROAD, TURN LEFT ONTO MAZISI KUNENE ROAD.
WAKESLEIGH
HEAD NORTHEAST ON WAKESLEIGH ROAD/M10 TOWARD CLIFFVIEW ROAD, TURN RIGHT ONTO RICK TURNER ROAD, TURN LEFT ONTO MAZISI KUNENE ROAD.
276 BRICKFIELD ROAD
HEAD SOUTH ON FELIX DLAMINI ROAD/M10 TOWARD CHERRY AVENUE, USE THE RIGHT 2 LANES TO TURN RIGHT ONTO JAN SMUTS HIGHWAY/KING CETSHTWAYO HIGHWAY/M10, SLIGHT LEFT ONTO VUSI MZIMELA ROAD/M10, TURN LEFT ONTO RICK TURNER ROAD, TURN LEFT ONTO MAZISI KUNENE ROAD.
KHAYELISHA
HEAD NORTH ON SARNIA ROAD TOWARD LEEDS ROAD.
22 SARNIA ROAD, UMBILO, BEREA, 4075
HEAD NORTH ON SARNIA ROAD TOWARD UMBILO ROAD/R102, USE ANY LANE TO TURN SLIGHTLY RIGHT ONTO UMBILO ROAD/R102 USE THE RIGHT 2 LANES TO TURN SLIGHTLY RIGHT ONTO MAGWAZA MAPHALALA STREET/R102, TURN RIGHT ONTO ALAN PATON ROAD, TURN RIGHT ONTO SYDNEY ROAD/R102.
LOUIS BOTHA
HEAD NORTHEAST ON PRINCESS ALICE AVENUE, TURN RIGHT ONTO ALBERT DLOMO ROAD, TURN RIGHT ONTO ZK MATHEWS ROAD, TURN LEFT ONTO RICK TURNER ROAD, USE THE LEFT 2 LANES TO TURN LEFT ONTO UMBILO ROAD/R102.
JUNIPER RESIDENCE
TAKE PETER MOKABA ROAD/PETER MOKABA RIDGE, KING DINUZULU ROAD N AND ZK MATHEWS ROAD TO SPIWE ZUMA AVENUE IN UMBILO, HEAD SOUTHWEST ON PETER MOKABA ROAD/PETER MOKABA RIDGE TOWARD HARTLEY ROAD, TURN LEFT ONTO KING DINUZULU ROAD N, USE THE RIGHT 2 LANES TO TURN RIGHT ONTO BOTANIC GARDENS ROAD, CONTINUE ONTO CLEAVER ROAD, CONTINUE ONTO BULWER ROAD, CONTINUE ONTO ZK MATHEWS ROAD, AT THE ROUNDABOUT, TAKE THE 1ST EXIT ONTO SPIWE ZUMA AVENUE, TURN LEFT ONTO UMBILO ROAD/R102.
DUNSTAPLE HEIGHTS
PICK UP DUNSTAPLE HEIGHTS, 11 DUNSTAPLE CRESCENT, VIA VARSITY ROAD STOP UNIVERSITY RETURN TRIP WESTVILLE CAMPUS VIA VARSITY ROAD TO DUNSTAPLE CRESCENT, RESERVOIR HILLS.
KIES AVENUE
PICK UP KIES AVENUE, VIA HAYDEN ROAD, WHITTAKER ROAD, UMGUDULU ROAD, VARSITY ROAD STOP UNIVERSITY, RETURN TRIP UNIVERSITY VIA VARSITY DRIVE, UMGUDULU ROAD, WHITTAKER ROAD, HAYDEN ROAD TO KIES AVENUE.
UMBLO ROAD
PICK UP UMBILO ROAD, VIA LANCERS ROAD, BEREA ROAD, N3, JAN SMUTS HIGHWAY, ESSEX TERRACE, UNIVERSITY ROAD, STOP AT UNIVERSITY, RETURN TRIP UNIVERSITY ROAD, VIA ESSEX TERRACE, JAN SMUTS HIGHWAY, N3, BEREA ROAD, LANCERS ROAD TO UMBILO ROAD.
FELIX DLAMINI RD
PICK UP FELIX DLAMINI ROAD, VIA ALPINE ROAD, UMGENI ROAD, VARSITY DRIVE STOP VARSITY, RETURN TRIP VARSITY ROAD VIA UMGENI ROAD, ALPINE ROAD TO FELIX DLAMINI ROAD.
O' FLATORY ROAD
O' FLATORY ROAD VIA QUARRY ROAD TO VARSITY DRIVE STOP UNIVERSITY, RETURN UNIVERSITY VARSITY ROAD VIA QUARRY ROAD TO O' FLATTERY ROAD.
ANTON LEMBEDE STREET
ANTON LEMBEDE STREET VIA ALLIWAL STREET, N3, JAN SMUTS HIGHWAY, ESSEX TERRACE TO VARSITY DRIVE STOP UNIVERSITY. RETURN TRIP UNIVERSITY VARSITY DRIVE VIA ESSEX TERRACE, JAN SMUTS HIGHWAY, N3, ALLIWAL STREET TO ANTON LEMBEDE STREET.
MAHATMA GANDHI STREET
MAHATMA GANDHI STREET VIA ANTON LEMBEDE STREET, N3, JAN SMUTS HIGHWAY, ESSEX TERRACE, VARSITY DRIVE TO UNIVERSITY. RETURN UNIVERSITY VARSITY DRIVE VIA ESSEX TERRACE, JAN SMUTS HIGHWAY, N3, ANTON LEMBEDE STREET TO MAHATMA GANDHI STREET.
ANTON LEMBEDE STREET
ANTON LEMBEDE STREET VIA ALLIWAL STREET, N3, JAN SMUTS HIGHWAY, ESSEX TERRACE TO VARSITY DRIVE STOP UNIVERSITY. RETURN TRIP UNIVERSITY VARSITY DRIVE VIA ESSEX TERRACE, JAN SMUTS HIGHWAY, N3, ALLIWAL STREET TO ANTON LEMBEDE STREET.
VARSITY DRIVE
START VARSITY DRIVE STOP AT UNIVERSITY. RETURN DOWN VARSITY DRIVE.
JOSEPH NDULI ROAD
START JOSEPH NDULI ROAD VIA DR YUSUFF DADDOD ROAD, DIAKONIA AVENUE, JOSEPH NTULI ROAD, N3, JAN'S SMUTS HIGHWAY, ESSEX TERRACE TO VARSITY DRIVE STOP AT UNIVERSITY. RETURN VARSITY DRIVE, ESSEX TERRACE, JAN SMUTS HIGHWAY, N3, JOSEPH NTULI, DIAKONIA AVENUE, DR YUSUFF DADDOD ROAD TO JOSEPH NDULI ROAD.
HUNT ROAD
START HUNT ROAD VIA MOORE ROAD, BEREA ROAD, N3, JAN SMUTS HIGHWAY, ESSEX TERRACE TO VARSITY DRIVE. RETURN FROM VARSITY DRIVE, VIA ESSEX TERRACE, JAN SMUTS HIGHWAY, N3, BEREA ROAD, MOORE ROAD, HUNT ROAD.
RIPPON ROAD
START RIPPON ROAD, VIA LOCKSEY DRIVE, JAN SMUTS HIGHWAY, ESSEX TERRACE TO VARSITY DRIVE. RETURN VARSITY DRIVE, ESSEX TERRACE, JAN'S SMUTS HIGHWAY, LOCKSEY DRIVE TO RIPPON ROAD.
BEATRICE STREET
START BEATRICE ST VIA N3, JAN SMUTS HIGHWAY, ESSEX TERRACE TO VARSITY DRIVE. RETURN VARSITY DRIVE VIA ESSEX TERRACE, JAN SMUTS HIGHWAY, N3 TO BEATRICE STREET.
RUTHERFORD ST
START RUTHERFORD STREET VIA, VICTORIA EMBANKMENT, JOSEPH NTULI, N3, JAN SMUTS, ESSEX TERRACE TO VARSITY DRIVE. RETURN VARSITY DRIVE VIA ESSEX TERRACE, JAN SMUTS HIGHWAY, JOSEPH NTULI, VICTORIA EMBANKMENT TO RUTHERFORD STREET.
BEREA ROAD
START BEREA ROAD, N3, JAN SMUTS HIGHWAY, ESSEX TERRACE TO VARSITY DRIVE. RETURN FROM VARSITY DRIVE, VIA ESSEX TERRACE, JAN SMUTS HIGHWAY, N3, BEREA ROAD.
HOLZNER ROAD
START HOLZNER ROAD, VIA RUDOLF ROAD, ABBOT FRANCIS ROAD TO MARIAN ROAD. RETURN FROM MARIAN ROAD VIA ABBOT FRANCIS ROAD, RUDOLF ROAD TO HOLZNER ROAD.
KINGS ROAD
START KINGS ROAD VIA CROMPTON STREET, CAVERSHAM ROAD AND FORREST ROAD TO MARIAN ROAD. RETURN MARIAN ROAD VIA FORREST ROAD, CAVERSHAM ROAD, CROMPTON STREET TO KINGS ROAD.
SCHOOL ROAD
START SCHOOL ROAD VIA JOSIAH GUMEDE STREET, CROMPTON ROAD, FORREST ROAD TO MARIANHILL ROAD. RETURN MARIANHILL ROAD VIA FORREST ROAD, CROMPTON ROAD, JOSIAH GUMED STREET TO SCHOOL ROAD.
BELLTOWER ROAD
START BELLTOWER ROAD VIA JACARANDA ROAD, NAGINA DRIVE, RICHMOND ROAD TO MARIANHILL ROAD. RETURN MARIANHILL ROAD VIA RICHMOND ROAD, NAGINA DRIVE, JACARANDA ROAD TO BELLTOWER ROAD.
MARIAN DRIVE
START MARIAN DRIVE VIA UNDERWOOD ROAD, FORREST ROAD TO MARIANHILL ROAD. RETURN MARIANHILL ROAD, FORREST ROAD, UNDERWOOD ROAD TO MARIAN DRIVE.
ANTON LEMBEDE
START ANTON LEMBEDE STREET VIA SAMORA MACHEL ROAD, PARRY ROAD, BRAM FISCHER ROAD, DAVID WEBSTER ROAD, N3, RICHMOND ROAD TO MARIANHILL ROAD. RETURN MARIANHILL ROAD, RICHMOND ROAD, N3, DAVID WEBSTER ROAD, BRAM FISCHER ROAD, PARRY ROAD, SAMORA MACHEL ROAD TO ANTON LEMBEDE ROAD.
PARRY
START PARRY ROAD, BRAM FISCHER ROAD, DAVID WEBSTER ROAD, N3, RICHMOND ROAD TO MARIANHILL ROAD. RETURN MARIANHILL ROAD, RICHMOND ROAD, N3, DAVID WEBSTER ROAD, BRAM FISCHER ROAD, PARRY ROAD.



transport

Department:
Transport
Province of KwaZulu-Natal

GAZETTE

LGKZNG20-2023-AUG

REGION: ALL

HENRY ROAD
START HENRY ROAD VIA ALPINE ROAD, N2, N3, RICHMOND ROAD TO MARIANHILL ROAD. RETURN MARIANHILL ROAD, RICHMOND ROAD, N3, N2, ALPINE ROAD, TO HENRY ROAD.
KING DINIZULU ROAD
KING DINIZULU ROAD VIA, CANTEBURY GROVE, N3, RICHMOND ROAD TO MARIANHILL ROAD. RETURN MARIANHILL ROAD VIA RICHMOND ROAD, N3, CANTEBURY ROAD, TO DINIZULU ROAD.
BEREA ROAD
START BEREAD ROAD VIA DR. PILELEY KASEME STREET, N3, RICHMOND ROAD TO MARIANHILL ROAD. RETURN MARIAN HILL ROAD VIA RICHMOND ROAD, N3, PILELEY KASEME STREET, BEREAD ROAD.
RANSHAW ROAD
START RANSHAW ROAD VIA UMBILO ROAD, BEREAD ROAD, N3, RICHMOND ROAD, TO MARIANHILL ROAD. RETURN MARIANHILL ROAD VIA RICHMOND ROAD, N3, BEREAD ROAD, UMBILO ROAD, TO RANSHAW ROAD.
WILLS ROAD
START WILLS ROAD VIA MILTON ROAD, JULIUS NYERERE ROAD, N3, RICHMOND ROAD TO MARIANHILL ROAD. RETURN MARIANHILL ROAD, VIA RICHMOND ROAD, N3, JULIUS NYERERE ROAD, MILTON ROAD TO WILLS ROAD.
DR. YUSAF DADDOO STREET
START DR. YUSAF DADDOO STREET VIA LOUISE STREET, DAVID WEBSTER ROAD, N3, RICHMOND ROAD TO MARIANHILL ROAD. RETURN MARIANHILL ROAD, RICHMOND ROAD, N3, DAVID WEBSTER ROAD, LOUISE STREET TO DR. YUSUF DADDOO STREET.
UMBLO ROAD
START UMBLO ROAD VIA ALAN PATON ROAD, DINIZULU ROAD, N3, RICHMOND ROAD TO MARIANHILL ROAD. RETURN TRIP MARIANHILL ROAD VIA RICHMOND ROAD, N3, DINIZULU DRIVE, ALAN PATON ROAD TO UMBLO ROAD.
MAHATMA GANDHI ROAD
START MAHATMA GANDHI ROAD VIA ANTON LEMBEDE STREET, STALWART SIMALENE STREET, N3, RICHMOND ROAD TO MARINHILL ROAD. RETURN MARIANHILL ROAD, RICHMOND ROAD, N3, STALWART SIMALENE STREET, ANTON LEMBEDE STREET TO MAHATMA GANDHI ROAD.
SHEARER ROAD
START SHEARER ROAD, VIA MAHATMA GANDHI ROAD, ANTON LEMBEDE STREET, STALWART SIMALENE STREET, N3, RICHMOND ROAD TO MARINHILL ROAD. RETURN MARIANHILL ROAD, RICHMOND ROAD, N3, STALWART SIMALENE STREET, ANTON LEMBEDE STREET, MAHATMA GANDHI ROAD TO SHEARER ROAD.
HOSPITAL ROAD
START HOSPITAL ROAD VIA MAHATMA GANDHI ROAD, ANTON LEMBEDE STREET, STALWART SIMALENE STREET, N3, RICHMOND ROAD TO MARINHILL ROAD. RETURN MARIANHILL ROAD, RICHMOND ROAD, N3, STALWART SIMALENE STREET, ANTON LEMBEDE STREET, MAHATMA GANDHI ROAD TO HOSPITAL ROAD.
VARSITY DRIVE
START VARSITY DRIVE VIA QUARRY ROAD, M19, CAVERSHAM ROAD, MARIANHILL ROAD. RETURN MARIANHILL ROAD VIA CAVERSHAM ROAD, M19, QUARRY ROAD TO VARSITY DRIVE.
STEVE BIKO ROAD
START STEVE BIKO ROAD VIA KING DINIZULU ROAD, N3, RICHMOND ROAD TO MARIANHILL ROAD. RETURN TRIP MARINHILL ROAD VIA RICHMOND ROAD, N3, KING DINIZULU ROAD TO STEVE BIKO ROAD.
DUNCAN BARRET ROAD
START DUNCAN BARRET ROAD VIA BALFOUR ROAD, SANDERSON STREET, JOSIAH GUMEDE ROAD, CAVERSHAM STREET TO MARIANHILL ROAD. RETURN MARIANHILL ROAD, CAVERSHAM ROAD, JOSIAH GUMEDE ROAD, SANDERSON STREET, BALFOUR ROAD TO DUNCAN BARRET ROAD.
TRIO PLACE
START TRIO PLACE, VIA BURO CRESCENT, N3, RICHMOND ROAD TO MARIANHILL ROAD. RETURN TRIP MARIANHILL ROAD, RICHMOND ROAD, N3, BURO CRESCENT TO TRIO PLACE.
NATIONALLY
FROM UNIVERSITY TO TRAVEL NATIONALLY FOR SPECIAL EVENTS WITHIN SOUTH AFRICA.



transport

Department:
Transport
Province of KwaZulu-Natal

GAZETTE

LGKZNG20-2023-AUG

REGION: ALL

1)	Application Number: APP0160512	2)	Gazette Number: LGKZNG20-2023-AUG
3)	Applicant: IKHWEZI BUS SERVICE (PTY) LTD ID NO. 1957/001045/07 Association: NOT AVAILABLE	4)	Applicant Address: ERF 4056 RESERVOIR HILLS DURBAN 4091
5)	Existing Licence Holder: NOT APPLICABLE ID NO. NOT APPLICABLE	6)	Existing Licence Holder Address: NOT APPLICABLE
7)	Type of application: NEW OPERATING LICENCE	8)	Operating Licence Number: NOTAVAILABLE
9)	Vehicle Type: OTHER	10)	1 X 0 (SEATED)
11)	Region: ETHEKWENI AND ILEMBE		
12.1	<p>KZPRERC2850538 - VARIOUS BUS ROUTES FOR IKHWEZI BUS SERVICES.</p> <p>ASMA COURT HEAD SOUTHEAST ON CRAIGHEAD PLACE TOWARD ROLAND CHAPMAN DRIVE TURN LEFT ONTO ROLAND CHAPMAN DRIVE, AT THE ROUNDABOUT, TAKE THE 3RD EXIT ONTO BLAMEY ROAD TURN LEFT TO MERGE ONTO M4 TOWARD CITY CENTRE, MERGE ONTO M4 FOLLOW M4 TO M L SULTAN ROAD IN GREYVILLE, BEREA CONTINUE STRAIGHT TO STAY ON M4 TURN LEFT ONTO ANTON LEMBEDE STREET / M4 (SIGNS FOR SMITH STREET/N3/PIETERMARITZBURG) CONTINUE STRAIGHT TO STAY ON ANTON LEMBEDE STREET /M4, USE THE RIGHT 2 LANES TO TURN RIGHT ONTO JULIUS NYERERE STREET /M4/R102 CONTINUE STRAIGHT ONTO M L SULTAN ROAD.</p> <p>PENTING PROPERTIES DAVID WEBSTER HEAD WEST ON DAVID WEBSTER STREET/M4/R102 TOWARD DR YUSUF DADOO STREET USE THE 2ND FROM THE LEFT LANE TO STAY ON DAVID WEBSTER STREET/M4/R102 USE THE RIGHT LANE TO TURN SLIGHTLY RIGHT ONTO DAVID WEBSTER STREET USE THE 2ND FROM THE RIGHT LANE TO TURN RIGHT AT THE 2ND CROSS STREET ONTO JULIUS NYERERE STREET/M4/R102 CONTINUE STRAIGHT ONTO M L SULTAN ROAD.</p> <p>HLELO PROPERTIES HEAD EAST ON MAUD MFUSI STREET TOWARD JOSEPH NDULI STREET TURN LEFT AT THE 1ST CROSS STREET ONTO JOSEPH NDULI STREET TURN LEFT ONTO ANTON LEMBEDE STREET CONTINUE STRAIGHT ONTO ANTON LEMBEDE STREET/M4 USE THE RIGHT 2 LANES TO TURN RIGHT ONTO JULIUS NYERERE STREET/M4/R102 CONTINUE STRAIGHT ONTO M L SULTAN ROAD.</p> <p>LAVINO/ VALLEY VIEW HEAD EAST ON BANFIELD CRESCENT/VALLEY VIEW ROAD TOWARD IMESON ROAD TURN RIGHT ONTO EARL HAIG ROAD CONTINUE ONTO SPRINGFIELD ROAD/M17 TURN LEFT AT OVERPORT DRIVE CONTINUE ONTO JOHN ZIKHALI ROAD TURN RIGHT ONTO MARKET ROAD, M L SULTAN ROAD WILL BE ON THE LEFT.</p> <p>MANTON, AWAMI, DOLPHIN, MAVOVO HEAD NORTHEAST ON MOUNTBATTEN DRIVE TOWARD RIDDICK AVENUE, CONTINUE ONTO QUARRY ROAD TURN RIGHT ONTO O'FLAHERTY ROAD CONTINUE ONTO SHENFIELD PLACE, CONTINUE ONTO CLARE ROAD, CONTINUE STRAIGHT ONTO RANDES ROAD CONTINUE ON N3. DRIVE TO M L SULTAN ROAD IN GREYVILLE.</p> <p>KIFT PROPERTIES HEAD NORTHEAST ON CAMBRIDGE AVENUE TOWARD ELY ROAD, TURN LEFT ONTO HANNAH ROAD TURN RIGHT AT THE 1ST CROSS STREET ONTO UMBILO ROAD/R102 USE THE RIGHT 2 LANES TO TURN SLIGHTLY RIGHT ONTO MAGWAZA MAPHALALA STREET/R102 SLIGHT LEFT ONTO MAGWAZA MAPHALALA STREET, TURN LEFT ONTO KING DINUZULU ROAD/KING DINUZULU ROAD N TURN RIGHT ONTO BOTANIC GARDENS ROAD USE THE RIGHT 2 LANES TO TURN RIGHT ONTO CHRIS NTULI ROAD USE THE LEFT 2 LANES TO TURN LEFT ONTO M L SULTAN ROAD.</p> <p>CONCOST, PHILHAVEN, VILLA & WEINEMOORE HEAD SOUTHEAST ON CHE GUEVARA ROAD TOWARD CANTERBURY GROVE, TURN LEFT ONTO UMBILO ROAD CONTINUE ONTO LANCERS ROAD USE ANY LANE TO TURN LEFT ONTO JULIUS NYERERE STREET/M4/R102 CONTINUE STRAIGHT ONTO M L SULTAN ROAD</p> <p>PEARL STAR TAKE SHEPSTONE STREET TO BAY TERRACE IN SOUTH BEACH HEAD SOUTHEAST ON MAHATMA GANDHI ROAD TURN RIGHT ONTO BELL STREET, BELL STREET TURNS RIGHT AND BECOMES SHEPSTONE STREET, DRIVE FROM MARGARET MNCADI AVENUE TO DURBAN CENTRAL USE THE LEFT 2 LANES TO TURN LEFT ONTO BAY TERRACE, USE THE LEFT 3 LANES TO TURN SLIGHTLY LEFT ONTO MARGARET MNCADI AVENUE, FOLLOW JOE SLOVO STREET TO INGCUCU ROAD/R102 FOLLOW INGCUCU ROAD TO CARLISLE STREET TURN RIGHT ONTO M L SULTAN ROAD.</p> <p>TRITION TAKE MAY STREET TO EPSOM ROAD HEAD SOUTH ON MAY STREET TOWARD FIRST AVENUE TURN LEFT AT THE 1ST CROSS STREET ONTO FIRST AVENUE CONTINUE ON EPSOM ROAD, TAKE INGCUCU ROAD TO CARLISLE STREET IN DURBAN CENTRAL, DURBAN TURN LEFT ONTO EPSOM ROAD USE THE RIGHT LANE TO TURN SLIGHTLY RIGHT ONTO UMGENI ROAD/R102 TURN RIGHT ONTO CHARLOTTE MAXEKE STREET, TURN RIGHT ONTO INGCUCU ROAD/R102 CONTINUE STRAIGHT ONTO INGCUCU ROAD, TURN LEFT ONTO CARLISLE STREET, TURN RIGHT ONTO M L SULTAN ROAD.</p> <p>ALPINE & MEDINA CONTINUE TO FELIX DLAMINI ROAD/M10, HEAD NORTHEAST, TURN RIGHT TOWARD FELIX DLAMINI ROAD/M10 TAKE M17, STEPHEN DLAMINI ROAD AND JOHN ZIKHALI ROAD TO M L SULTAN ROAD IN GREYVILLE, TURN LEFT ONTO FELIX DLAMINI ROAD/M10, TURN RIGHT ONTO HENDRY ROAD/M17, TURN RIGHT ONTO EARL HAIG ROAD/M17 TURN RIGHT ONTO STEPHEN DLAMINI ROAD TURN LEFT AT OVERPORT DRIVE CONTINUE ONTO JOHN ZIKHALI ROAD TURN RIGHT ONTO MARKET ROAD.</p> <p>MASOBIYA HEAD WEST ON MASOBIYA MDLULI STREET TOWARD ROY ROAD/SHEPSTONE STREET CONTINUE ON SHEPSTONE STREET TAKE BRAM FISCHER ROAD TO CARLISLE STREET IN DURBAN CENTRAL TURN RIGHT ONTO ROY ROAD/SHEPSTONE STREET USE THE LEFT 2 LANES TO TURN LEFT ONTO BRAM FISCHER ROAD CONTINUE ONTO DAVID WEBSTER STREET/M4/R102 USE THE 2ND FROM THE RIGHT LANE TO TURN RIGHT ONTO JOE SLOVO STREET CONTINUE ONTO INGCUCU ROAD/R102 CONTINUE STRAIGHT ONTO INGCUCU ROAD TURN LEFT ONTO CARLISLE STREET TURN RIGHT ONTO M L SULTAN ROAD.</p> <p>URBAN VIEW / EMERALD HEAD NORTHWEST ON INGCUCU ROAD/R102 TOWARD CHARLOTTE MAXEKE STREET CONTINUE STRAIGHT ONTO INGCUCU ROAD TURN LEFT ONTO CARLISLE STREET TURN RIGHT ONTO M L SULTAN ROAD.</p> <p>SMITH STREET HEAD WEST ON ANTON LEMBEDE STREET TOWARD JOE SLOVO STREET USE THE RIGHT 2 LANES TO TURN RIGHT AT THE 1ST CROSS STREET ONTO JOE SLOVO STREET CONTINUE ONTO INGCUCU ROAD/R102 CONTINUE STRAIGHT ONTO INGCUCU ROAD TURN LEFT ONTO CARLISLE STREET TURN RIGHT ONTO M L SULTAN ROAD.</p> <p>BLENHAM, MASONIC, JEWITTS TAKE PRINCE STREET TO BAY TERRACE HEAD NORTHWEST ON PRINCE STREET TOWARD MASONIC ROAD TURN LEFT ONTO RUTHERFORD STREET, DRIVE FROM MARGARET MNCADI AVENUE TO DURBAN CENTRAL CONTINUE ONTO BAY TERRACE USE THE LEFT 3 LANES TO TURN SLIGHTLY LEFT ONTO MARGARET MNCADI AVENUE, FOLLOW JOE SLOVO STREET TO INGCUCU ROAD/R102 USE THE RIGHT 2 LANES TO TURN SLIGHTLY RIGHT TOWARD JOE SLOVO STREET CONTINUE ONTO JOE SLOVO STREET FOLLOW INGCUCU ROAD TO CARLISLE STREET CONTINUE ONTO INGCUCU ROAD/R102 CONTINUE STRAIGHT ONTO INGCUCU ROAD TURN LEFT ONTO CARLISLE STREET TURN RIGHT ONTO M L SULTAN ROAD.</p> <p>CITY CABIN, MAZEPPA DRIVE FROM BAY TERRACE AND MARGARET MNCADI AVENUE TO DURBAN CENTRAL HEAD EAST ON DR LANGALIBALELE DUBE STREET TOWARD ROBIN LANE, TURN RIGHT ONTO MORGE LANE TURN RIGHT ONTO BAY TERRACE USE THE LEFT 3 LANES TO TURN SLIGHTLY LEFT ONTO MARGARET MNCADI AVENUE FOLLOW JOE SLOVO STREET TO INGCUCU ROAD/R102 USE THE RIGHT 2 LANES TO TURN SLIGHTLY RIGHT TOWARD JOE SLOVO STREET CONTINUE ONTO JOE SLOVO STREET FOLLOW INGCUCU ROAD TO CARLISLE STREET CONTINUE ONTO INGCUCU ROAD/R102 CONTINUE STRAIGHT ONTO INGCUCU ROAD TURN LEFT ONTO CARLISLE STREET TURN RIGHT ONTO M L SULTAN ROAD.</p> <p>STERLING HEAD WEST ON CARLISLE ST TOWARD CROSS STREET TURN RIGHT ONTO M L SULTAN ROAD.</p> <p>RENAISSANCE HEAD WEST ON MAUD MFUSI STREET TOWARD LELLOS PASSAGE TURN RIGHT ONTO JOSEPH NDULI STREET TURN LEFT ONTO ANTON LEMBEDE</p>		



transport

Department:
Transport
Province of KwaZulu-Natal

GAZETTE

LGKZNG20-2023-AUG

REGION: ALL

STREET CONTINUE STRAIGHT ONTO ANTON LEMBEDE STREET/M4 USE THE RIGHT 2 LANES TO TURN RIGHT ONTO JULIUS NYERERE STREET/M4/R102 CONTINUE STRAIGHT ONTO M L SULTAN ROAD.

505 ANTON LEMBEDE

HEAD WEST ON ANTON LEMBEDE STREET TOWARD ALEXANDRA STREET CONTINUE STRAIGHT ONTO ANTON LEMBEDE STREET/M4 USE THE RIGHT 2 LANES TO TURN RIGHT ONTO JULIUS NYERERE STREET/M4/R102 CONTINUE STRAIGHT ONTO M L SULTAN ROAD.

JOE SLOVO

HEAD NORTH ON JOE SLOVO ST TOWARD DENIS HURLEY STREET CONTINUE ONTO INGCUCE ROAD/R102 CONTINUE STRAIGHT ONTO INGCUCE ROAD TURN LEFT ONTO CARLISLE STREET TURN RIGHT ONTO M L SULTAN ROAD.

EMDUBANI

HEAD NORTH ON STALWART SIMELANE STREET/M4 TOWARD KINGSMEAD WAY TURN LEFT ONTO KINGSMEAD WAY CONTINUE ON MASABALALA YENGWA AVENUE/M12, TAKE M4 AND INGCUCE ROAD TO CARLISLE STREET IN DURBAN CENTRAL TURN LEFT ONTO MASABALALA YENGWA AVENUE/M12 CONTINUE ONTO WALNUT ROAD USE THE RIGHT 2 LANES TO TURN RIGHT ONTO BRAM FISCHER ROAD/M4 USE THE 2ND FROM THE RIGHT LANE TO TURN RIGHT ONTO JOE SLOVO STREET CONTINUE ONTO INGCUCE ROAD/R102 CONTINUE STRAIGHT ONTO INGCUCE ROAD TURN LEFT ONTO CARLISLE STREET TURN RIGHT ONTO M L SULTAN ROAD

ST GERAN

TAKE LOCKSLEY DR TO JAN SMUTS HWY/KING CETHSWAYO HIGHWAY IN SHERWOOD, DURBAN HEAD SOUTHWEST ON RIPPOON ROAD TOWARD BAZLEY AVENUE CONTINUE ONTO LOCKSLEY DRIVE TAKE N3 TO CHRIS NTULI ROAD IN BEREA. EXIT FROM N3 TURN LEFT ONTO JAN SMUTS HIGHWAY/KING CETHSWAYO HIGHWAY USE THE LEFT LANE TO MERGE ONTO N3 VIA THE RAMP TO CITY/STAD, EXIT ONTO CHRIS NTULI ROAD, DRIVE TO M L SULTAN ROAD IN GREYVILLE, MERGE ONTO CHRIS NTULI ROAD, USE THE LEFT 2 LANES TO TURN LEFT ONTO M L SULTAN ROAD.

RIDE MZANZI, BIG GULF, HOFFMAN

GET ON N3 IN ASHLEY FROM RICHMOND ROAD/M1 HEAD SOUTHEAST TOWARD STOCKVILLE ROAD TURN LEFT ONTO STOCKVILLE ROAD TURN LEFT AT THE 1ST CROSS STREET ONTO RICHMOND ROAD/M1 USE THE RIGHT 2 LANES TO TURN RIGHT TO MERGE ONTO N3 TOWARD DURBAN, FOLLOW N3 TO CHRIS NTULI ROAD IN BEREA, EXIT FROM N3, MERGE ONTO N3 KEEP RIGHT TO STAY ON N3, EXIT ONTO CHRIS NTULI ROAD DRIVE TO M L SULTAN ROAD IN GREYVILLE, MERGE ONTO CHRIS NTULI ROAD USE THE LEFT 2 LANES TO TURN LEFT ONTO M L SULTAN ROAD.

HENWOOD 7TH AVE

HEAD SOUTHWEST ON SEVENTH AVENUE TOWARD MITCHELL CRESCENT, TURN RIGHT AT THE 1ST CROSS STREET ONTO MITCHELL CRESCENT, TURN LEFT ONTO AVONDALE ROAD, TURN LEFT ONTO JOHN ZIKHALI ROAD, TURN RIGHT ONTO MARKET ROAD, M L SULTAN WILL BE ON THE LEFT.

GREENWOOD PARK

TAKE PARK STATION ROAD AND MIMOSA ROAD TO CHRIS HANI ROAD/R102 IN GREENWOOD PARK HEAD NORTHEAST ON SANDERSON PLACE TOWARD PARK STATION ROAD TURN RIGHT ONTO PARK STATION ROAD SLIGHT RIGHT ONTO MIMOSA ROAD FOLLOW R102 TO SANDILE THUSI ROAD/M17 IN GREYVILLE, BEREA TURN RIGHT ONTO CHRIS HANI ROAD/R102 CONTINUE STRAIGHT TO STAY ON CHRIS HANI ROAD/R102 KEEP LEFT TO CONTINUE ON UMGENI ROAD/R102 CONTINUE ON SANDILE THUSI ROAD/M17. TAKE GLADYS MANZI ROAD TO M L SULTAN ROAD TURN RIGHT ONTO SANDILE THUSI ROAD/M17 TURN LEFT ONTO LILIAN NGOYI ROAD CONTINUE ONTO STREET MARYS AVENUE AT THE ROUNDABOUT, TAKE THE 2ND EXIT ONTO GLADYS MANZI ROAD TURN LEFT ONTO MARKET ROAD.

INDATSHANA

HEAD NORTH ON JOSEPH NDULI STREET TOWARD N3, USE THE 2ND FROM THE LEFT LANE TO TURN LEFT ONTO DAVID WEBSTER STREET/M4/R102 USE THE RIGHT LANE TO TURN SLIGHTLY RIGHT ONTO DAVID WEBSTER STREET, USE THE 2ND FROM THE RIGHT LANE TO TURN RIGHT AT THE 2ND CROSS STREET ONTO JULIUS NYERERE STREET/M4/R102 CONTINUE STRAIGHT ONTO M L SULTAN ROAD.

ABC CHAMBERS

HEAD NORTH ON JOE SLOVO STREET TOWARD DR PIXLEY KASEME STREET CONTINUE ONTO INGCUCE ROAD/R102 CONTINUE STRAIGHT ONTO INGCUCE ROAD, TURN LEFT ONTO CARLISLE STREET, TURN RIGHT ONTO M L SULTAN ROAD.

RWZ PROPS

HEAD EAST ON ISMAIL C MEER STREET TOWARD INGCUCE ROAD, TURN LEFT AT THE 1ST CROSS STREET ONTO INGCUCE ROAD, TURN LEFT ONTO CARLISLE STREET, TURN RIGHT ONTO M L SULTAN ROAD.

MC ARTHUR

HEAD EAST ON MAUD MFUSI STREET TOWARD JOSEPH NDULI STREET, TURN LEFT AT THE 1ST CROSS STREET ONTO JOSEPH NDULI STREET, SLIGHT LEFT TO STAY ON JOSEPH NDULI STREET, USE THE LEFT LANE TO TURN RIGHT ONTO JOHANNES NKOSI STREET/M4/R102 TURN LEFT ONTO CROSS STREET, TURN LEFT ONTO CARLISLE STREET TURN RIGHT ONTO M L SULTAN ROAD.

DAVERNPORT

HEAD NORTHEAST ON YORK AVE TOWARD CLARK ROAD, TURN LEFT ONTO CLARK ROAD, TURN RIGHT ONTO CLEAVER ROAD CONTINUE ONTO BOTANIC GARDENS ROAD, USE THE RIGHT 2 LANES TO TURN RIGHT ONTO CHRIS NTULI ROAD USE THE LEFT 2 LANES TO TURN LEFT ONTO M L SULTAN ROAD.

SHERWOOD

TAKE HUGO ROAD AND RANGLES ROAD TO N3 HEAD SOUTHEAST ON HUGO ROAD TOWARD EVERTON ROAD, TURN RIGHT ONTO EVERTON ROAD TURN RIGHT ONTO WATERFALL ROAD TURN LEFT ONTO RANGLES ROAD, FOLLOW N3 TO CHRIS NTULI ROAD, EXIT FROM N3, MERGE ONTO N3, EXIT ONTO CHRIS NTULI ROAD, DRIVE TO M L SULTAN ROAD IN GREYVILLE, MERGE ONTO CHRIS NTULI ROAD, USE THE LEFT 2 LANES TO TURN LEFT ONTO M L SULTAN ROAD.

BAYSIDE

HEAD WEST ON MONTY NAICKER ROAD TOWARD MARK LANE TURN RIGHT ONTO JOE SLOVO STREET, CONTINUE ONTO INGCUCE ROAD/R102 CONTINUE STRAIGHT ONTO INGCUCE ROAD, TURN LEFT ONTO CARLISLE STREET, TURN RIGHT ONTO M L SULTAN ROAD.

ROYAL O'FLAHERTY

HEAD SOUTH ON O'FLAHERTY ROAD TOWARD HULSTON ROAD, CONTINUE ONTO SHENFIELD PLACE, CONTINUE ONTO CLARE ROAD, CONTINUE STRAIGHT ONTO RANGLES ROAD, CONTINUE ON N3, DRIVE TO M L SULTAN ROAD IN GREYVILLE.

TRIO, MVILA, MBONAMBI, BRAZILIA, DR ZWANE

FOLLOW BARTLE ROAD AND STELLAWOOD ROAD TO UMBILO ROAD/R102 HEAD SOUTHEAST ON PROSPECT ROAD TOWARD BARTLE ROAD TURN LEFT ONTO BARTLE ROAD, TURN RIGHT ONTO STELLAWOOD ROAD, TURN LEFT ONTO UMBILO ROAD/R102, CONTINUE ON UMBILO ROAD TO GREYVILLE CONTINUE STRAIGHT ONTO UMBILO ROAD CONTINUE ONTO LANCERS ROAD, USE ANY LANE TO TURN LEFT ONTO JULIUS NYERERE STREET/M4/R102 CONTINUE STRAIGHT ONTO M L SULTAN ROAD.

UNICITY

TAKE SHEPSTONE STREET AND BRAM FISCHER ROAD TO CARLISLE STREET IN DURBAN CENTRAL HEAD EAST ON DR PIXLEY KASEME STREET TOWARD FAREWELL ROAD/SHEPSTONE STREET TURN LEFT AT THE 1ST CROSS STREET ONTO FAREWELL ROAD/SHEPSTONE STREET USE THE LEFT 2 LANES TO TURN LEFT ONTO BRAM FISCHER ROAD CONTINUE ONTO DAVID WEBSTER STREET/M4/R102 USE THE 2ND FROM THE RIGHT LANE TO TURN RIGHT ONTO JOE SLOVO STREET CONTINUE ONTO INGCUCE ROAD/R102 CONTINUE STRAIGHT ONTO INGCUCE ROAD, TURN LEFT ONTO CARLISLE STREET, TURN RIGHT ONTO M L SULTAN ROAD.

KINGSTON RES

TAKE DIAKONIA AVENUE TO MAYDON ROAD IN ALBERT PARK HEAD SOUTH ON PARK STREET TOWARD COLLEGE LANE TURN RIGHT ONTO DIAKONIA AVENUE FOLLOW SYDNEY ROAD/R102 AND RICK TURNER ROAD TO MAZISI KUNENE ROAD IN BEREA CONTINUE ONTO MAYDON ROAD TURN RIGHT ONTO MARGARET MNCADI AVENUE CONTINUE ONTO CHE GUEVARA ROAD USE THE LEFT 2 LANES TO TURN LEFT ONTO SYDNEY ROAD/R102 TURN RIGHT ONTO RICK TURNER ROAD TURN RIGHT ONTO MAZISI KUNENE ROAD.

SAN SABIL & ADDINGTON

TAKE SHEPSTONE STREET TO BAY TERRACE HEAD SOUTHWEST ON MASONIC ROAD TOWARD MAHATMA GANDHI ROAD, TURN LEFT ONTO MAHATMA GANDHI ROAD, TURN RIGHT ONTO SHEPSTONE STREET FOLLOW MARGARET MNCADI AVENUE, SYDNEY ROAD/R102 AND RICK TURNER ROAD TO MAZISI KUNENE ROAD IN BEREA USE THE LEFT 2 LANES TO TURN LEFT ONTO BAY TERRACE, USE THE LEFT 3 LANES TO TURN SLIGHTLY LEFT ONTO MARGARET MNCADI AVENUE, KEEP RIGHT TO STAY ON MARGARET MNCADI AVENUE, CONTINUE ONTO CHE GUEVARA ROAD USE THE LEFT 2 LANES TO TURN LEFT ONTO SYDNEY ROAD/R102, TURN RIGHT ONTO RICK TURNER ROAD, TURN RIGHT ONTO MAZISI KUNENE ROAD.

LANDMARK & HERMITAGE

TAKE SHEPSTONE STREET, BRAM FISCHER ROAD, DAVID WEBSTER STREET/M4/R102, N3, ... AND PRINCESS ALICE AVENUE TO MAZISI KUNENE ROAD IN BEREA, HEAD EAST ON WEST STREET TOWARD FAREWELL ROAD/SHEPSTONE STREET, TURN LEFT AT THE 1ST CROSS STREET ONTO FAREWELL ROAD/SHEPSTONE STREET USE THE LEFT 2 LANES TO TURN LEFT ONTO BRAM FISCHER ROAD CONTINUE ONTO DAVID WEBSTER STREET/M4/R102, KEEP RIGHT TO STAY ON DAVID WEBSTER STREET/M4/R102, USE ANY LANE TO MERGE ONTO N3 VIA THE RAMP TO PIETERMARITZBURG TAKE EXIT 3 TOWARD BEREA ROAD (S)/M13, MERGE ONTO KING DINUZULU ROAD/KING DINUZULU ROAD, USE THE LEFT LANE TO STAY ON KING DINUZULU ROAD/KING DINUZULU ROAD N, TURN LEFT ONTO MAZISI KUNENE ROAD, SLIGHT LEFT ONTO LAMONT ROAD, CONTINUE ONTO PRINCESS ALICE



transport

Department:
Transport
Province of KwaZulu-Natal

GAZETTE

LGKZNG20-2023-AUG

REGION: ALL

AVENUE, TURN RIGHT ONTO RICK TURNER ROAD, TURN RIGHT ONTO MAZISI KUNENE ROAD.

340 UMBILO & ESCOMBE

HEAD NORTHEAST ON UMBILO ROAD TOWARD ALAN PATON ROAD, DESTINATION WILL BE ON THE RIGHT

29 UMBILO ROAD

HEAD NORTHEAST ON UMBILO ROAD TOWARD KING DINUZULU ROAD/KING DINUZULU ROAD, TURN LEFT AT THE 1ST CROSS STREET ONTO KING DINUZULU ROAD, TURN LEFT ONTO CLEAVER ROAD CONTINUE ONTO BULWER ROAD, CONTINUE ONTO ZK MATHEWS ROAD, TURN RIGHT ONTO RICK TURNER ROAD, TURN RIGHT ONTO MAZISI KUNENE ROAD.

98 UMBILO & BEREA COVE

HEAD NORTHEAST ON UMBILO ROAD TOWARD CHE GUEVARA ROAD, TURN LEFT ONTO KING DINUZULU ROAD, DESTINATION WILL BE ON THE LEFT.

155 KING DINUZULU ROAD (SOUTH) BULWER, BEREA, 4083

HEAD NORTHWEST ON KING DINUZULU ROAD TOWARD CANTERBURY GROVE, TURN LEFT ONTO CLEAVER ROAD CONTINUE ONTO BULWER ROAD, CONTINUE ONTO ZK MATHEWS ROAD, TURN RIGHT ONTO RICK TURNER ROAD, TURN RIGHT ONTO MAZISI KUNENE ROAD.

ENTERPRISE

HEAD NORTHEAST ON SAMORA MACHEL STREET TOWARD SAMORA MACHEL STREET, FOLLOW M4 AND R102 TO RICK TURNER ROAD IN CONGELA, TURN LEFT ONTO BRAM FISCHER ROAD/M4, USE THE LEFT LANE TO CONTINUE ON DAVID WEBSTER STREET/M4/R102, CONTINUE STRAIGHT ONTO MARKET STREET/M4/R102, USE THE RIGHT 2 LANES TO TURN SLIGHTLY RIGHT ONTO MARKET STREET/R102 USE THE MIDDLE LANE TO TURN RIGHT ONTO ANTON LEMBEDE STREET/M4/R102 USE THE LEFT LANES TO TURN SLIGHTLY LEFT ONTO SYDNEY ROAD/R102, FOLLOW RICK TURNER ROAD TO MAZISI KUNENE ROAD IN BEREA, TURN RIGHT ONTO RICK TURNER ROAD, TURN RIGHT ONTO MAZISI KUNENE ROAD.

WESTPARK

HEAD NORTHEAST ON WEST ROAD TOWARD CRESCENT STREET SHARP LEFT ONTO CRESCENT STREET, TURN LEFT ONTO FELIX DLAMINI ROAD/M10, USE THE RIGHT 2 LANES TO TURN RIGHT ONTO JAN SMUTS HIGHWAY/KING CETSHWAYO HIGHWAY/M10, SLIGHT LEFT ONTO VUSI MZIMELA ROAD/M10, TURN LEFT ONTO RICK TURNER ROAD, TURN LEFT ONTO MAZISI KUNENE ROAD.

RESERVOIR HEIGHTS

HEAD SOUTHWEST ON HALPIN AVENUE TOWARD DUNKELD ROAD/MOUNTBATTEN DRIVE, CONTINUE ON MOUNTBATTEN DRIVE, TAKE N2 AND VUSI MZIMELA ROAD/M10 TO MAZISI KUNENE ROAD IN BEREA, SHARP LEFT ONTO DUNKELD ROAD/MOUNTBATTEN DRIVE, USE ANY LANE TO TURN LEFT TO MERGE ONTO M19, TURN RIGHT, TAKE THE RAMP ONTO N2, TAKE EXIT 161 TOWARD SOLOMON MAHLANGU DRIVE/M7, USE THE LEFT 2 LANES TO TURN LEFT ONTO SOLOMON MAHLANGU DRIVE/M7 (SIGNS FOR BLUFF/EDWIN SWALES V C DRIVE), TURN LEFT ONTO BELLAIR ROAD/VUSI MZIMELA ROAD/M10, TURN RIGHT ONTO RICK TURNER ROAD, TURN LEFT ONTO MAZISI KUNENE ROAD.

ACUTT STREET

HEAD SOUTH ON ACUTT STREET TOWARD MARGARET MNCADI AVENUE, FOLLOW MARGARET MNCADI AVENUE, SYDNEY ROAD/R102 AND RICK TURNER ROAD TO MAZISI KUNENE ROAD IN BEREA, TURN LEFT ONTO MARGARET MNCADI AVENUE, MAKE A U-TURN AT SAMORA MACHEL STREET, KEEP RIGHT TO STAY ON MARGARET MNCADI AVENUE, CONTINUE ONTO CHE GUEVARA ROAD, USE THE LEFT 2 LANES TO TURN LEFT ONTO SYDNEY ROAD/R102, TURN RIGHT ONTO RICK TURNER ROAD, TURN RIGHT ONTO MAZISI KUNENE ROAD.

CAMDEN

HEAD NORTH ON CAMDEN AVENUE TOWARD CLARK ROAD, TURN LEFT ONTO CLARK ROAD, TURN LEFT ONTO MAZISI KUNENE ROAD, SLIGHT LEFT ONTO LAMONT ROAD, CONTINUE ONTO PRINCESS ALICE AVENUE, TURN RIGHT ONTO RICK TURNER ROAD, TURN RIGHT ONTO MAZISI KUNENE ROAD.

KINROSS

HEAD NORTH ON PERCY OSBORN ROAD TOWARD INNES ROAD, FOLLOW INNES ROAD AND MUSGRAVE ROAD TO LENA AHRENS ROAD IN BULWER, TURN LEFT ONTO LENA AHRENS ROAD, TURN RIGHT ONTO RICK TURNER ROAD, TURN RIGHT ONTO MAZISI KUNENE ROAD.

ASPARA

TAKE INGCUCE ROAD TO DAVID WEBSTER STREET/M4/R102, HEAD EAST ON BERTHA MKHIZE STREET TOWARD INGCUCE ROAD, TURN LEFT AT THE 1ST CROSS STREET ONTO INGCUCE ROAD, TAKE N3, MAZISI KUNENE ROAD AND PRINCESS ALICE AVENUE TO MAZISI KUNENE ROAD IN BEREA, TURN LEFT ONTO DAVID WEBSTER STREET/M4/R102, KEEP RIGHT TO STAY ON DAVID WEBSTER STREET/M4/R102, USE ANY LANE TO MERGE ONTO N3 VIA THE RAMP TO PIETERMARITZBURG, TAKE EXIT 3 TOWARD BEREA ROAD (S)/M13, MERGE ONTO KING DINUZULU ROAD/KING DINUZULU ROAD N, USE THE LEFT LANE TO STAY ON KING DINUZULU ROAD/KING DINUZULU ROAD, TURN LEFT ONTO MAZISI KUNENE ROAD, SLIGHT LEFT ONTO LAMONT ROAD, CONTINUE ONTO PRINCESS ALICE AVENUE, TURN RIGHT ONTO RICK TURNER ROAD, TURN RIGHT ONTO MAZISI KUNENE ROAD.

VICTORIA

TAKE INGCUCE ROAD TO DAVID WEBSTER STREET/M4/R102, HEAD EAST ON BERTHA MKHIZE STREET TOWARD INGCUCE ROAD, TURN LEFT AT THE 1ST CROSS STREET ONTO INGCUCE ROAD, TAKE N3, MAZISI KUNENE ROAD AND PRINCESS ALICE AVENUE TO MAZISI KUNENE ROAD IN BEREA, TURN LEFT ONTO DAVID WEBSTER STREET/M4/R102, KEEP RIGHT TO STAY ON DAVID WEBSTER STREET/M4/R102, USE ANY LANE TO MERGE ONTO N3 VIA THE RAMP TO PIETERMARITZBURG, TAKE EXIT 3 TOWARD BEREA ROAD (S)/M13, MERGE ONTO KING DINUZULU ROAD/KING DINUZULU ROAD N, USE THE LEFT LANE TO STAY ON KING DINUZULU ROAD/KING DINUZULU ROAD, TURN LEFT ONTO MAZISI KUNENE ROAD, SLIGHT LEFT ONTO LAMONT ROAD, CONTINUE ONTO PRINCESS ALICE AVENUE, TURN RIGHT ONTO RICK TURNER ROAD, TURN RIGHT ONTO MAZISI KUNENE ROAD.

MAYVILLE & ALCOCK

HEAD NORTHWEST ON CHARLES STRACHAN ROAD TOWARD JAN SMUTS HIGHWAY/KING CETSHWAYO HIGHWAY, SHARP RIGHT ONTO JAN SMUTS HIGHWAY/KING CETSHWAYO HIGHWAY, TURN LEFT ONTO ROBINSON PLACE, TURN LEFT ONTO ALCOCK CRESCENT.

ALCOCK CRESCENT, MUSGRAVE, BEREA, 4001

TAKE ALCOCK CRESCENT TO JAN SMUTS HIGHWAY/KING CETSHWAYO HIGHWAY, TAKE MARY THIPHE STREET AND RICK TURNER ROAD TO MAZISI KUNENE ROAD, TURN LEFT ONTO MAZISI KUNENE ROAD.

GREENFIELDS

HEAD SOUTH ON RANGLES ROAD TOWARD MOSES KOTANE ROAD, KEEP RIGHT TO CONTINUE ON WATERFALL ROAD, TURN LEFT ONTO JAN SMUTS HIGHWAY/KING CETSHWAYO HIGHWAY/M10, TURN RIGHT ONTO VUSI MZIMELA ROAD/M10, TURN LEFT ONTO RICK TURNER ROAD, TURN LEFT ONTO MAZISI KUNENE ROAD.

SEABOARD

TAKE MARGARET MNCADI AVENUE, SYDNEY ROAD/R102 AND RICK TURNER ROAD TO MAZISI KUNENE ROAD IN BEREA, HEAD SOUTH ON MAHATMA GANDHI ROAD TOWARD TYZACK STREET, USE THE RIGHT 2 LANES TO TURN RIGHT ONTO ANTON LEMBEDE STREET, TURN LEFT ONTO CATO STREET, USE THE LEFT 2 LANES TO TURN RIGHT ONTO BAY TERRACE, USE THE LEFT 3 LANES TO TURN SLIGHTLY LEFT ONTO MARGARET MNCADI AVENUE, KEEP RIGHT TO STAY ON MARGARET MNCADI AVENUE, CONTINUE ONTO CHE GUEVARA ROAD, USE THE LEFT 2 LANES TO TURN LEFT ONTO SYDNEY ROAD/R102, TURN RIGHT ONTO RICK TURNER ROAD, TURN RIGHT ONTO MAZISI KUNENE ROAD.

VAUSE ROAD

HEAD SOUTHWEST ON STEPHEN DLAMINI ROAD TOWARD ST THOMAS ROAD, TURN RIGHT ONTO ST THOMAS ROAD, CONTINUE ON PETER MOKABA ROAD/PETER MOKABA RIDGE, TAKE MARY THIPHE STREET AND RICK TURNER ROAD TO MAZISI KUNENE ROAD, TURN LEFT ONTO PETER MOKABA ROAD/PETER MOKABA RIDGE, TURN RIGHT ONTO JAN SMUTS HIGHWAY/KING CETSHWAYO HIGHWAY, TURN LEFT ONTO BIDSTON ROAD, TURN RIGHT ONTO OWEN AVENUE, OWEN AVE TURN SLIGHTLY LEFT AND BECOMES MARY THIPHE STREET, TURN LEFT ONTO KALANDEN ROAD, TURN LEFT ONTO RICK TURNER ROAD, TURN LEFT ONTO MAZISI KUNENE ROAD.

DERBY

HEAD WEST ON DERBY STREET TOWARD GLADYS MANZI ROAD, TAKE BOTANIC GARDENS ROAD, BULWER ROAD, ZK MATHEWS ROAD AND RICK TURNER ROAD TO MAZISI KUNENE ROAD IN BEREA, USE ANY LANE TO TURN SLIGHTLY LEFT ONTO GLADYS MANZI ROAD/LOUISE LANE, CONTINUE ONTO JOHN ZIKHALI ROAD, TURN LEFT ONTO EDITH BENSON CRESCENT, EDITH BENSON CRESCENT TURN SLIGHTLY RIGHT AND BECOMES BOTANIC GARDENS ROAD, CONTINUE ONTO CLEAVER ROAD, CONTINUE ONTO BULWER ROAD, CONTINUE ONTO ZK MATHEWS ROAD, TURN RIGHT ONTO RICK TURNER ROAD, TURN RIGHT ONTO MAZISI KUNENE ROAD.

CARLISLE

HEAD WEST ON CARLISLE STREET TOWARD ISMAIL C MEER STREET, TURN LEFT ONTO MARKET ROAD, USE THE RIGHT 2 LANES TO TURN SLIGHTLY RIGHT ONTO MARKET STREET/R102, USE THE MIDDLE LANE TO TURN RIGHT ONTO ANTON LEMBEDE STREET/M4/R102, USE THE LEFT LANES TO TURN SLIGHTLY LEFT ONTO SYDNEY ROAD/R102, TURN RIGHT ONTO RICK TURNER ROAD, TURN RIGHT ONTO MAZISI KUNENE ROAD.

TREVOR COURT

TAKE DOON ROAD TO BLUFF ROAD IN CLAIRWOOD, DURBAN, HEAD NORTH ON BRIGHTON ROAD TOWARD WINCHELSEA AVENUE, TURN RIGHT ONTO DOON ROAD, TAKE SOLOMON MAHLANGU DRIVE/M7 AND UMBILO ROAD/R102 TO MAZISI KUNENE ROAD IN BEREA, TURN RIGHT ONTO BLUFF ROAD, USE THE LEFT 2 LANES TO TURN LEFT ONTO SOLOMON MAHLANGU DRIVE/M7, USE THE LEFT 2 LANES TO TURN LEFT ONTO THE RAMP TO UMBILO



transport

Department:
Transport
Province of KwaZulu-Natal

GAZETTE

LGKZNG20-2023-AUG

REGION: ALL

ROAD/R102, CONTINUE ONTO UMBILO ROAD/R102, TURN LEFT ONTO RICK TURNER ROAD, TURN RIGHT ONTO MAZISI KUNENE ROAD.
NEW COMPLEX
HEAD NORTHEAST ON SAVAGE STREET TOWARD GROSVENOR ROAD, TURN RIGHT ONTO GROSVENOR ROAD, TURN RIGHT ONTO RICK TURNER ROAD, TURN LEFT ONTO MAZISI KUNENE ROAD.
WAKESLEIGH
HEAD NORTHEAST ON WAKESLEIGH ROAD/M10 TOWARD CLIFFVIEW ROAD, TURN RIGHT ONTO RICK TURNER ROAD, TURN LEFT ONTO MAZISI KUNENE ROAD.
276 BRICKFIELD ROAD
HEAD SOUTH ON FELIX DLAMINI ROAD/M10 TOWARD CHERRY AVENUE, USE THE RIGHT 2 LANES TO TURN RIGHT ONTO JAN SMUTS HIGHWAY/KING CETSHTWAYO HIGHWAY/M10, SLIGHT LEFT ONTO VUSI MZIMELA ROAD/M10, TURN LEFT ONTO RICK TURNER ROAD, TURN LEFT ONTO MAZISI KUNENE ROAD.
KHAYELISHA
HEAD NORTH ON SARNIA ROAD TOWARD LEEDS ROAD.
22 SARNIA ROAD, UMBILO, BEREA, 4075
HEAD NORTH ON SARNIA ROAD TOWARD UMBILO ROAD/R102, USE ANY LANE TO TURN SLIGHTLY RIGHT ONTO UMBILO ROAD/R102 USE THE RIGHT 2 LANES TO TURN SLIGHTLY RIGHT ONTO MAGWAZA MAPHALALA STREET/R102, TURN RIGHT ONTO ALAN PATON ROAD, TURN RIGHT ONTO SYDNEY ROAD/R102.
LOUIS BOTHA
HEAD NORTHEAST ON PRINCESS ALICE AVENUE, TURN RIGHT ONTO ALBERT DLOMO ROAD, TURN RIGHT ONTO ZK MATHEWS ROAD, TURN LEFT ONTO RICK TURNER ROAD, USE THE LEFT 2 LANES TO TURN LEFT ONTO UMBILO ROAD/R102.
JUNIPER RESIDENCE
TAKE PETER MOKABA ROAD/PETER MOKABA RIDGE, KING DINUZULU ROAD N AND ZK MATHEWS ROAD TO SPIWE ZUMA AVENUE IN UMBILO, HEAD SOUTHWEST ON PETER MOKABA ROAD/PETER MOKABA RIDGE TOWARD HARTLEY ROAD, TURN LEFT ONTO KING DINUZULU ROAD N, USE THE RIGHT 2 LANES TO TURN RIGHT ONTO BOTANIC GARDENS ROAD, CONTINUE ONTO CLEAVER ROAD, CONTINUE ONTO BULWER ROAD, CONTINUE ONTO ZK MATHEWS ROAD, AT THE ROUNDABOUT, TAKE THE 1ST EXIT ONTO SPIWE ZUMA AVENUE, TURN LEFT ONTO UMBILO ROAD/R102.
DUNSTAPLE HEIGHTS
PICK UP DUNSTAPLE HEIGHTS, 11 DUNSTAPLE CRESCENT, VIA VARSITY ROAD STOP UNIVERSITY RETURN TRIP WESTVILLE CAMPUS VIA VARSITY ROAD TO DUNSTAPLE CRESCENT, RESERVOIR HILLS.
KIES AVENUE
PICK UP KIES AVENUE, VIA HAYDEN ROAD, WHITTAKER ROAD, UMGUDULU ROAD, VARSITY ROAD STOP UNIVERSITY, RETURN TRIP UNIVERSITY VIA VARSITY DRIVE, UMGUDULU ROAD, WHITTAKER ROAD, HAYDEN ROAD TO KIES AVENUE.
UMBLO ROAD
PICK UP UMBLO ROAD, VIA LANCERS ROAD, BEREA ROAD, N3, JAN SMUTS HIGHWAY, ESSEX TERRACE, UNIVERSITY ROAD, STOP AT UNIVERSITY, RETURN TRIP UNIVERSITY ROAD, VIA ESSEX TERRACE, JAN SMUTS HIGHWAY, N3, BEREA ROAD, LANCERS ROAD TO UMBLO ROAD.
FELIX DLAMINI RD
PICK UP FELIX DLAMINI ROAD, VIA ALPINE ROAD, UMGENI ROAD, VARSITY DRIVE STOP VARSITY, RETURN TRIP VARSITY ROAD VIA UMGENI ROAD, ALPINE ROAD TO FELIX DLAMINI ROAD.
O' FLATORY ROAD
O' FLATORY ROAD VIA QUARRY ROAD TO VARSITY DRIVE STOP UNIVERSITY, RETURN UNIVERSITY VARSITY ROAD VIA QUARRY ROAD TO O' FLAHERTY ROAD.
ANTON LEMBEDE STREET
ANTON LEMBEDE STREET VIA ALLIWAL STREET, N3, JAN SMUTS HIGHWAY, ESSEX TERRACE TO VARSITY DRIVE STOP UNIVERSITY. RETURN TRIP UNIVERSITY VARSITY DRIVE VIA ESSEX TERRACE, JAN SMUTS HIGHWAY, N3, ALLIWAL STREET TO ANTON LEMBEDE STREET.
MAHATMA GANDHI STREET
MAHATMA GANDHI STREET VIA ANTON LEMBEDE STREET, N3, JAN SMUTS HIGHWAY, ESSEX TERRACE, VARSITY DRIVE TO UNIVERSITY. RETURN UNIVERSITY VARSITY DRIVE VIA ESSEX TERRACE, JAN SMUTS HIGHWAY, N3, ANTON LEMBEDE STREET TO MAHATMA GANDHI STREET.
ANTON LEMBEDE STREET
ANTON LEMBEDE STREET VIA ALLIWAL STREET, N3, JAN SMUTS HIGHWAY, ESSEX TERRACE TO VARSITY DRIVE STOP UNIVERSITY. RETURN TRIP UNIVERSITY VARSITY DRIVE VIA ESSEX TERRACE, JAN SMUTS HIGHWAY, N3, ALLIWAL STREET TO ANTON LEMBEDE STREET.
VARSITY DRIVE
START VARSITY DRIVE STOP AT UNIVERSITY. RETURN DOWN VARSITY DRIVE.
JOSEPH NDULI ROAD
START JOSEPH NDULI ROAD VIA DR YUSUFF DADDOD ROAD, DIAKONIA AVENUE, JOSEPH NTULI ROAD, N3, JAN'S SMUTS HIGHWAY, ESSEX TERRACE TO VARSITY DRIVE STOP AT UNIVERSITY. RETURN VARSITY DRIVE, ESSEX TERRACE, JAN SMUTS HIGHWAY, N3, JOSEPH NTULI, DIAKONIA AVENUE, DR YUSUFF DADDOD ROAD TO JOSEPH NDULI ROAD.
HUNT ROAD
START HUNT ROAD VIA MOORE ROAD, BEREA ROAD, N3, JAN SMUTS HIGHWAY, ESSEX TERRACE TO VARSITY DRIVE. RETURN FROM VARSITY DRIVE, VIA ESSEX TERRACE, JAN SMUTS HIGHWAY, N3, BEREA ROAD, MOORE ROAD, HUNT ROAD.
RIPPON ROAD
START RIPPON ROAD, VIA LOCKSEY DRIVE, JAN SMUTS HIGHWAY, ESSEX TERRACE TO VARSITY DRIVE. RETURN VARSITY DRIVE, ESSEX TERRACE, JAN'S SMUTS HIGHWAY, LOCKSEY DRIVE TO RIPPON ROAD.
BEATRICE STREET
START BEATRICE ST VIA N3, JAN SMUTS HIGHWAY, ESSEX TERRACE TO VARSITY DRIVE. RETURN VARSITY DRIVE VIA ESSEX TERRACE, JAN SMUTS HIGHWAY, N3 TO BEATRICE STREET.
RUTHERFORD ST
START RUTHERFORD STREET VIA, VICTORIA EMBANKMENT, JOSEPH NTULI, N3, JAN SMUTS, ESSEX TERRACE TO VARSITY DRIVE. RETURN VARSITY DRIVE VIA ESSEX TERRACE, JAN SMUTS HIGHWAY, JOSEPH NTULI, VICTORIA EMBANKMENT TO RUTHERFORD STREET.
BEREA ROAD
START BEREA ROAD, N3, JAN SMUTS HIGHWAY, ESSEX TERRACE TO VARSITY DRIVE. RETURN FROM VARSITY DRIVE, VIA ESSEX TERRACE, JAN SMUTS HIGHWAY, N3, BEREA ROAD.
HOLZNER ROAD
START HOLZNER ROAD, VIA RUDOLF ROAD, ABBOT FRANCIS ROAD TO MARIAN ROAD. RETURN FROM MARIAN ROAD VIA ABBOT FRANCIS ROAD, RUDOLF ROAD TO HOLZNER ROAD.
KINGS ROAD
START KINGS ROAD VIA CROMPTON STREET, CAVERSHAM ROAD AND FORREST ROAD TO MARIAN ROAD. RETURN MARIAN ROAD VIA FORREST ROAD, CAVERSHAM ROAD, CROMPTON STREET TO KINGS ROAD.
SCHOOL ROAD
START SCHOOL ROAD VIA JOSIAH GUMEDE STREET, CROMPTON ROAD, FORREST ROAD TO MARIANHILL ROAD. RETURN MARIANHILL ROAD VIA FORREST ROAD, CROMPTON ROAD, JOSIAH GUMED STREET TO SCHOOL ROAD.
BELLTOWER ROAD
START BELLTOWER ROAD VIA JACARANDA ROAD, NAGINA DRIVE, RICHMOND ROAD TO MARIANHILL ROAD. RETURN MARIANHILL ROAD VIA RICHMOND ROAD, NAGINA DRIVE, JACARANDA ROAD TO BELLTOWER ROAD.
MARIAN DRIVE
START MARIAN DRIVE VIA UNDERWOOD ROAD, FORREST ROAD TO MARIANHILL ROAD. RETURN MARIANHILL ROAD, FORREST ROAD, UNDERWOOD ROAD TO MARIAN DRIVE.
ANTON LEMBEDE
START ANTON LEMBEDE STREET VIA SAMORA MACHEL ROAD, PARRY ROAD, BRAM FISCHER ROAD, DAVID WEBSTER ROAD, N3, RICHMOND ROAD TO MARIANHILL ROAD. RETURN MARIANHILL ROAD, RICHMOND ROAD, N3, DAVID WEBSTER ROAD, BRAM FISCHER ROAD, PARRY ROAD, SAMORA MACHEL ROAD TO ANTON LEMBEDE ROAD.
PARRY
START PARRY ROAD, BRAM FISCHER ROAD, DAVID WEBSTER ROAD, N3, RICHMOND ROAD TO MARIANHILL ROAD. RETURN MARIANHILL ROAD, RICHMOND ROAD, N3, DAVID WEBSTER ROAD, BRAM FISCHER ROAD, PARRY ROAD.



transport

Department:
Transport
Province of KwaZulu-Natal

GAZETTE

LGKZNG20-2023-AUG

REGION: ALL

HENRY ROAD
START HENRY ROAD VIA ALPINE ROAD, N2, N3, RICHMOND ROAD TO MARIANHILL ROAD. RETURN MARIANHILL ROAD, RICHMOND ROAD, N3, N2, ALPINE ROAD, TO HENRY ROAD.
KING DINIZULU ROAD
KING DINIZULU ROAD VIA, CANTEBURY GROVE, N3, RICHMOND ROAD TO MARIANHILL ROAD. RETURN MARIANHILL ROAD VIA RICHMOND ROAD, N3, CANTEBURY ROAD, TO DINIZULU ROAD.
BEREA ROAD
START BEREA ROAD VIA DR. PILELEY KASEME STREET, N3, RICHMOND ROAD TO MARIANHILL ROAD. RETURN MARIAN HILL ROAD VIA RICHMOND ROAD, N3, PILELEY KASEME STREET, BEREA ROAD.
RANSHAW ROAD
START RANSHAW ROAD VIA UMBILO ROAD, BEREA ROAD, N3, RICHMOND ROAD, TO MARIANHILL ROAD. RETURN MARIANHILL ROAD VIA RICHMOND ROAD, N3, BEREA ROAD, UMBILO ROAD, TO RANSHAW ROAD.
WILLS ROAD
START WILLS ROAD VIA MILTON ROAD, JULIUS NYERERE ROAD, N3, RICHMOND ROAD TO MARIANHILL ROAD. RETURN MARIANHILL ROAD, VIA RICHMOND ROAD, N3, JULIUS NYERERE ROAD, MILTON ROAD TO WILLS ROAD.
DR. YUSAF DADDOO STREET
START DR. YUSAF DADDOO STREET VIA LOUISE STREET, DAVID WEBSTER ROAD, N3, RICHMOND ROAD TO MARIANHILL ROAD. RETURN MARIANHILL ROAD, RICHMOND ROAD, N3, DAVID WEBSTER ROAD, LOUISE STREET TO DR. YUSUF DADDOO STREET.
UMBLO ROAD
START UMBLO ROAD VIA ALAN PATON ROAD, DINIZULU ROAD, N3, RICHMOND ROAD TO MARIANHILL ROAD. RETURN TRIP MARIANHILL ROAD VIA RICHMOND ROAD, N3, DINIZULU DRIVE, ALAN PATON ROAD TO UMBLO ROAD.
MAHATMA GANDHI ROAD
START MAHATMA GANDHI ROAD VIA ANTON LEMBEDE STREET, STALWART SIMALENE STREET, N3, RICHMOND ROAD TO MARINHILL ROAD. RETURN MARIANHILL ROAD, RICHMOND ROAD, N3, STALWART SIMALENE STREET, ANTON LEMBEDE STREET TO MAHATMA GANDHI ROAD.
SHEARER ROAD
START SHEARER ROAD, VIA MAHATMA GANDHI ROAD, ANTON LEMBEDE STREET, STALWART SIMALENE STREET, N3, RICHMOND ROAD TO MARINHILL ROAD. RETURN MARIANHILL ROAD, RICHMOND ROAD, N3, STALWART SIMALENE STREET, ANTON LEMBEDE STREET, MAHATMA GANDHI ROAD TO SHEARER ROAD.
HOSPITAL ROAD
START HOSPITAL ROAD VIA MAHATMA GANDHI ROAD, ANTON LEMBEDE STREET, STALWART SIMALENE STREET, N3, RICHMOND ROAD TO MARINHILL ROAD. RETURN MARIANHILL ROAD, RICHMOND ROAD, N3, STALWART SIMALENE STREET, ANTON LEMBEDE STREET, MAHATMA GANDHI ROAD TO HOSPITAL ROAD.
VARSITY DRIVE
START VARSITY DRIVE VIA QUARRY ROAD, M19, CAVERSHAM ROAD, MARIANHILL ROAD. RETURN MARIANHILL ROAD VIA CAVERSHAM ROAD, M19, QUARRY ROAD TO VARSITY DRIVE.
STEVE BIKO ROAD
START STEVE BIKO ROAD VIA KING DINIZULU ROAD, N3, RICHMOND ROAD TO MARIANHILL ROAD. RETURN TRIP MARINHILL ROAD VIA RICHMOND ROAD, N3, KING DINIZULU ROAD TO STEVE BIKO ROAD.
DUNCAN BARRET ROAD
START DUNCAN BARRET ROAD VIA BALFOUR ROAD, SANDERSON STREET, JOSIAH GUMEDE ROAD, CAVERSHAM STREET TO MARIANHILL ROAD. RETURN MARIANHILL ROAD, CAVERSHAM ROAD, JOSIAH GUMEDE ROAD, SANDERSON STREET, BALFOUR ROAD TO DUNCAN BARRET ROAD.
TRIO PLACE
START TRIO PLACE, VIA BURO CRESCENT, N3, RICHMOND ROAD TO MARIANHILL ROAD. RETURN TRIP MARIANHILL ROAD, RICHMOND ROAD, N3, BURO CRESCENT TO TRIO PLACE.
NATIONALLY
FROM UNIVERSITY TO TRAVEL NATIONALLY FOR SPECIAL EVENTS WITHIN SOUTH AFRICA.



transport

Department:
Transport
Province of KwaZulu-Natal

GAZETTE

LGKZNG20-2023-AUG

REGION: ALL

1)	Application Number: APP0160516	2)	Gazette Number: LGKZNG20-2023-AUG
3)	Applicant: IKHWEZI BUS SERVICE (PTY) LTD ID NO. 1957/001045/07 Association: NOT AVAILABLE	4)	Applicant Address: ERF 4056 RESERVOIR HILLS DURBAN 4091
5)	Existing Licence Holder: NOT APPLICABLE ID NO. NOT APPLICABLE	6)	Existing Licence Holder Address: NOT APPLICABLE
7)	Type of application: NEW OPERATING LICENCE	8)	Operating Licence Number: NOTAVAILABLE
9)	Vehicle Type: OTHER	10)	1 X 0 (SEATED)
11)	Region: ETHEKWENI AND ILEMBE		
12.1	<p>KZPRERC2850538 - VARIOUS BUS ROUTES FOR IKHWEZI BUS SERVICES.</p> <p>ASMA COURT HEAD SOUTHEAST ON CRAIGHEAD PLACE TOWARD ROLAND CHAPMAN DRIVE TURN LEFT ONTO ROLAND CHAPMAN DRIVE, AT THE ROUNDABOUT, TAKE THE 3RD EXIT ONTO BLAMEY ROAD TURN LEFT TO MERGE ONTO M4 TOWARD CITY CENTRE, MERGE ONTO M4 FOLLOW M4 TO M L SULTAN ROAD IN GREYVILLE, BEREA CONTINUE STRAIGHT TO STAY ON M4 TURN LEFT ONTO ANTON LEMBEDE STREET / M4 (SIGNS FOR SMITH STREET/N3/PIETERMARITZBURG) CONTINUE STRAIGHT TO STAY ON ANTON LEMBEDE STREET /M4, USE THE RIGHT 2 LANES TO TURN RIGHT ONTO JULIUS NYERERE STREET /M4/R102 CONTINUE STRAIGHT ONTO M L SULTAN ROAD.</p> <p>PENTING PROPERTIES DAVID WEBSTER HEAD WEST ON DAVID WEBSTER STREET/M4/R102 TOWARD DR YUSUF DADOO STREET USE THE 2ND FROM THE LEFT LANE TO STAY ON DAVID WEBSTER STREET/M4/R102 USE THE RIGHT LANE TO TURN SLIGHTLY RIGHT ONTO DAVID WEBSTER STREET USE THE 2ND FROM THE RIGHT LANE TO TURN RIGHT AT THE 2ND CROSS STREET ONTO JULIUS NYERERE STREET/M4/R102 CONTINUE STRAIGHT ONTO M L SULTAN ROAD.</p> <p>HLELO PROPERTIES HEAD EAST ON MAUD MFUSI STREET TOWARD JOSEPH NDULI STREET TURN LEFT AT THE 1ST CROSS STREET ONTO JOSEPH NDULI STREET TURN LEFT ONTO ANTON LEMBEDE STREET CONTINUE STRAIGHT ONTO ANTON LEMBEDE STREET/M4 USE THE RIGHT 2 LANES TO TURN RIGHT ONTO JULIUS NYERERE STREET/M4/R102 CONTINUE STRAIGHT ONTO M L SULTAN ROAD.</p> <p>LAVINO/ VALLEY VIEW HEAD EAST ON BANFIELD CRESCENT/VALLEY VIEW ROAD TOWARD IMESON ROAD TURN RIGHT ONTO EARL HAIG ROAD CONTINUE ONTO SPRINGFIELD ROAD/M17 TURN LEFT AT OVERPORT DRIVE CONTINUE ONTO JOHN ZIKHALI ROAD TURN RIGHT ONTO MARKET ROAD, M L SULTAN ROAD WILL BE ON THE LEFT.</p> <p>MANTON, AWAMI, DOLPHIN, MAVOVO HEAD NORTHEAST ON MOUNTBATTEN DRIVE TOWARD RIDDICK AVENUE, CONTINUE ONTO QUARRY ROAD TURN RIGHT ONTO O'FLAHERTY ROAD CONTINUE ONTO SHENFIELD PLACE, CONTINUE ONTO CLARE ROAD, CONTINUE STRAIGHT ONTO RANDES ROAD CONTINUE ON N3. DRIVE TO M L SULTAN ROAD IN GREYVILLE.</p> <p>KIFT PROPERTIES HEAD NORTHEAST ON CAMBRIDGE AVENUE TOWARD ELY ROAD, TURN LEFT ONTO HANNAH ROAD TURN RIGHT AT THE 1ST CROSS STREET ONTO UMBILO ROAD/R102 USE THE RIGHT 2 LANES TO TURN SLIGHTLY RIGHT ONTO MAGWAZA MAPHALALA STREET/R102 SLIGHT LEFT ONTO MAGWAZA MAPHALALA STREET, TURN LEFT ONTO KING DINUZULU ROAD/KING DINUZULU ROAD N TURN RIGHT ONTO BOTANIC GARDENS ROAD USE THE RIGHT 2 LANES TO TURN RIGHT ONTO CHRIS NTULI ROAD USE THE LEFT 2 LANES TO TURN LEFT ONTO M L SULTAN ROAD.</p> <p>CONCOST, PHILHAVEN, VILLA & WEINEMOORE HEAD SOUTHEAST ON CHE GUEVARA ROAD TOWARD CANTERBURY GROVE, TURN LEFT ONTO UMBILO ROAD CONTINUE ONTO LANCERS ROAD USE ANY LANE TO TURN LEFT ONTO JULIUS NYERERE STREET/M4/R102 CONTINUE STRAIGHT ONTO M L SULTAN ROAD</p> <p>PEARL STAR TAKE SHEPSTONE STREET TO BAY TERRACE IN SOUTH BEACH HEAD SOUTHEAST ON MAHATMA GANDHI ROAD TURN RIGHT ONTO BELL STREET, BELL STREET TURNS RIGHT AND BECOMES SHEPSTONE STREET, DRIVE FROM MARGARET MNCADI AVENUE TO DURBAN CENTRAL USE THE LEFT 2 LANES TO TURN LEFT ONTO BAY TERRACE, USE THE LEFT 3 LANES TO TURN SLIGHTLY LEFT ONTO MARGARET MNCADI AVENUE, FOLLOW JOE SLOVO STREET TO INGCUCE ROAD/R102 FOLLOW INGCUCE ROAD TO CARLISLE STREET TURN RIGHT ONTO M L SULTAN ROAD.</p> <p>TRITION TAKE MAY STREET TO EPSOM ROAD HEAD SOUTH ON MAY STREET TOWARD FIRST AVENUE TURN LEFT AT THE 1ST CROSS STREET ONTO FIRST AVENUE CONTINUE ON EPSOM ROAD, TAKE INGCUCE ROAD TO CARLISLE STREET IN DURBAN CENTRAL, DURBAN TURN LEFT ONTO EPSOM ROAD USE THE RIGHT LANE TO TURN SLIGHTLY RIGHT ONTO UMGENI ROAD/R102 TURN RIGHT ONTO CHARLOTTE MAXEKE STREET, TURN RIGHT ONTO INGCUCE ROAD/R102 CONTINUE STRAIGHT ONTO INGCUCE ROAD, TURN LEFT ONTO CARLISLE STREET, TURN RIGHT ONTO M L SULTAN ROAD.</p> <p>ALPINE & MEDINA CONTINUE TO FELIX DLAMINI ROAD/M10, HEAD NORTHEAST, TURN RIGHT TOWARD FELIX DLAMINI ROAD/M10 TAKE M17, STEPHEN DLAMINI ROAD AND JOHN ZIKHALI ROAD TO M L SULTAN ROAD IN GREYVILLE, TURN LEFT ONTO FELIX DLAMINI ROAD/M10, TURN RIGHT ONTO HENDRY ROAD/M17, TURN RIGHT ONTO EARL HAIG ROAD/M17 TURN RIGHT ONTO STEPHEN DLAMINI ROAD TURN LEFT AT OVERPORT DRIVE CONTINUE ONTO JOHN ZIKHALI ROAD TURN RIGHT ONTO MARKET ROAD.</p> <p>MASOBIYA HEAD WEST ON MASOBIYA MDLULI STREET TOWARD ROY ROAD/SHEPSTONE STREET CONTINUE ON SHEPSTONE STREET TAKE BRAM FISCHER ROAD TO CARLISLE STREET IN DURBAN CENTRAL TURN RIGHT ONTO ROY ROAD/SHEPSTONE STREET USE THE LEFT 2 LANES TO TURN LEFT ONTO BRAM FISCHER ROAD CONTINUE ONTO DAVID WEBSTER STREET/M4/R102 USE THE 2ND FROM THE RIGHT LANE TO TURN RIGHT ONTO JOE SLOVO STREET CONTINUE ONTO INGCUCE ROAD/R102 CONTINUE STRAIGHT ONTO INGCUCE ROAD TURN LEFT ONTO CARLISLE STREET TURN RIGHT ONTO M L SULTAN ROAD.</p> <p>URBAN VIEW / EMERALD HEAD NORTHWEST ON INGCUCE ROAD/R102 TOWARD CHARLOTTE MAXEKE STREET CONTINUE STRAIGHT ONTO INGCUCE ROAD TURN LEFT ONTO CARLISLE STREET TURN RIGHT ONTO M L SULTAN ROAD.</p> <p>SMITH STREET HEAD WEST ON ANTON LEMBEDE STREET TOWARD JOE SLOVO STREET USE THE RIGHT 2 LANES TO TURN RIGHT AT THE 1ST CROSS STREET ONTO JOE SLOVO STREET CONTINUE ONTO INGCUCE ROAD/R102 CONTINUE STRAIGHT ONTO INGCUCE ROAD TURN LEFT ONTO CARLISLE STREET TURN RIGHT ONTO M L SULTAN ROAD.</p> <p>BLENHAM, MASONIC, JEWITTS TAKE PRINCE STREET TO BAY TERRACE HEAD NORTHWEST ON PRINCE STREET TOWARD MASONIC ROAD TURN LEFT ONTO RUTHERFORD STREET, DRIVE FROM MARGARET MNCADI AVENUE TO DURBAN CENTRAL CONTINUE ONTO BAY TERRACE USE THE LEFT 3 LANES TO TURN SLIGHTLY LEFT ONTO MARGARET MNCADI AVENUE, FOLLOW JOE SLOVO STREET TO INGCUCE ROAD/R102 USE THE RIGHT 2 LANES TO TURN SLIGHTLY RIGHT TOWARD JOE SLOVO STREET CONTINUE ONTO JOE SLOVO STREET FOLLOW INGCUCE ROAD TO CARLISLE STREET CONTINUE ONTO INGCUCE ROAD/R102 CONTINUE STRAIGHT ONTO INGCUCE ROAD TURN LEFT ONTO CARLISLE STREET TURN RIGHT ONTO M L SULTAN ROAD.</p> <p>CITY CABIN, MAZEPPA DRIVE FROM BAY TERRACE AND MARGARET MNCADI AVENUE TO DURBAN CENTRAL HEAD EAST ON DR LANGALIBALELE DUBE STREET TOWARD ROBIN LANE, TURN RIGHT ONTO MORGE LANE TURN RIGHT ONTO BAY TERRACE USE THE LEFT 3 LANES TO TURN SLIGHTLY LEFT ONTO MARGARET MNCADI AVENUE FOLLOW JOE SLOVO STREET TO INGCUCE ROAD/R102 USE THE RIGHT 2 LANES TO TURN SLIGHTLY RIGHT TOWARD JOE SLOVO STREET CONTINUE ONTO JOE SLOVO STREET FOLLOW INGCUCE ROAD TO CARLISLE STREET CONTINUE ONTO INGCUCE ROAD/R102 CONTINUE STRAIGHT ONTO INGCUCE ROAD TURN LEFT ONTO CARLISLE STREET TURN RIGHT ONTO M L SULTAN ROAD.</p> <p>STERLING HEAD WEST ON CARLISLE ST TOWARD CROSS STREET TURN RIGHT ONTO M L SULTAN ROAD.</p> <p>RENAISSANCE HEAD WEST ON MAUD MFUSI STREET TOWARD LELLOS PASSAGE TURN RIGHT ONTO JOSEPH NDULI STREET TURN LEFT ONTO ANTON LEMBEDE</p>		



transport

Department:
Transport
Province of KwaZulu-Natal

GAZETTE

LGKZNG20-2023-AUG

REGION: ALL

STREET CONTINUE STRAIGHT ONTO ANTON LEMBEDE STREET/M4 USE THE RIGHT 2 LANES TO TURN RIGHT ONTO JULIUS NYERERE STREET/M4/R102 CONTINUE STRAIGHT ONTO M L SULTAN ROAD.

505 ANTON LEMBEDE
HEAD WEST ON ANTON LEMBEDE STREET TOWARD ALEXANDRA STREET CONTINUE STRAIGHT ONTO ANTON LEMBEDE STREET/M4 USE THE RIGHT 2 LANES TO TURN RIGHT ONTO JULIUS NYERERE STREET/M4/R102 CONTINUE STRAIGHT ONTO M L SULTAN ROAD.

JOE SLOVO
HEAD NORTH ON JOE SLOVO ST TOWARD DENIS HURLEY STREET CONTINUE ONTO INGCUCE ROAD/R102 CONTINUE STRAIGHT ONTO INGCUCE ROAD TURN LEFT ONTO CARLISLE STREET TURN RIGHT ONTO M L SULTAN ROAD.

EMDUBANI
HEAD NORTH ON STALWART SIMELANE STREET/M4 TOWARD KINGSMEAD WAY TURN LEFT ONTO KINGSMEAD WAY CONTINUE ON MASABALALA YENGWA AVENUE/M12, TAKE M4 AND INGCUCE ROAD TO CARLISLE STREET IN DURBAN CENTRAL TURN LEFT ONTO MASABALALA YENGWA AVENUE/M12 CONTINUE ONTO WALNUT ROAD USE THE RIGHT 2 LANES TO TURN RIGHT ONTO BRAM FISCHER ROAD/M4 USE THE 2ND FROM THE RIGHT LANE TO TURN RIGHT ONTO JOE SLOVO STREET CONTINUE ONTO INGCUCE ROAD/R102 CONTINUE STRAIGHT ONTO INGCUCE ROAD TURN LEFT ONTO CARLISLE STREET TURN RIGHT ONTO M L SULTAN ROAD

ST GERAN
TAKE LOCKSLEY DR TO JAN SMUTS HWY/KING CETHSWAYO HIGHWAY IN SHERWOOD, DURBAN HEAD SOUTHWEST ON RIPPOON ROAD TOWARD BAZLEY AVENUE CONTINUE ONTO LOCKSLEY DRIVE TAKE N3 TO CHRIS NTULI ROAD IN BEREA. EXIT FROM N3 TURN LEFT ONTO JAN SMUTS HIGHWAY/KING CETHSWAYO HIGHWAY USE THE LEFT LANE TO MERGE ONTO N3 VIA THE RAMP TO CITY/STAD, EXIT ONTO CHRIS NTULI ROAD, DRIVE TO M L SULTAN ROAD IN GREYVILLE, MERGE ONTO CHRIS NTULI ROAD, USE THE LEFT 2 LANES TO TURN LEFT ONTO M L SULTAN ROAD.

RIDE MZANZI, BIG GULF, HOFFMAN
GET ON N3 IN ASHLEY FROM RICHMOND ROAD/M1 HEAD SOUTHEAST TOWARD STOCKVILLE ROAD TURN LEFT ONTO STOCKVILLE ROAD TURN LEFT AT THE 1ST CROSS STREET ONTO RICHMOND ROAD/M1 USE THE RIGHT 2 LANES TO TURN RIGHT TO MERGE ONTO N3 TOWARD DURBAN, FOLLOW N3 TO CHRIS NTULI ROAD IN BEREA, EXIT FROM N3, MERGE ONTO N3 KEEP RIGHT TO STAY ON N3, EXIT ONTO CHRIS NTULI ROAD DRIVE TO M L SULTAN ROAD IN GREYVILLE, MERGE ONTO CHRIS NTULI ROAD USE THE LEFT 2 LANES TO TURN LEFT ONTO M L SULTAN ROAD.

HENWOOD 7TH AVE
HEAD SOUTHWEST ON SEVENTH AVENUE TOWARD MITCHELL CRESCENT, TURN RIGHT AT THE 1ST CROSS STREET ONTO MITCHELL CRESCENT, TURN LEFT ONTO AVONDALE ROAD, TURN LEFT ONTO JOHN ZIKHALI ROAD, TURN RIGHT ONTO MARKET ROAD, M L SULTAN WILL BE ON THE LEFT.

GREENWOOD PARK
TAKE PARK STATION ROAD AND MIMOSA ROAD TO CHRIS HANI ROAD/R102 IN GREENWOOD PARK HEAD NORTHEAST ON SANDERSON PLACE TOWARD PARK STATION ROAD TURN RIGHT ONTO PARK STATION ROAD SLIGHT RIGHT ONTO MIMOSA ROAD FOLLOW R102 TO SANDILE THUSI ROAD/M17 IN GREYVILLE, BEREA TURN RIGHT ONTO CHRIS HANI ROAD/R102 CONTINUE STRAIGHT TO STAY ON CHRIS HANI ROAD/R102 KEEP LEFT TO CONTINUE ON UMGENI ROAD/R102 CONTINUE ON SANDILE THUSI ROAD/M17. TAKE GLADYS MANZI ROAD TO M L SULTAN ROAD TURN RIGHT ONTO SANDILE THUSI ROAD/M17 TURN LEFT ONTO LILIAN NGOYI ROAD CONTINUE ONTO STREET MARYS AVENUE AT THE ROUNDABOUT, TAKE THE 2ND EXIT ONTO GLADYS MANZI ROAD TURN LEFT ONTO MARKET ROAD.

INDATSHANA
HEAD NORTH ON JOSEPH NDULI STREET TOWARD N3, USE THE 2ND FROM THE LEFT LANE TO TURN LEFT ONTO DAVID WEBSTER STREET/M4/R102, USE THE RIGHT LANE TO TURN SLIGHTLY RIGHT ONTO DAVID WEBSTER STREET, USE THE 2ND FROM THE RIGHT LANE TO TURN RIGHT AT THE 2ND CROSS STREET ONTO JULIUS NYERERE STREET/M4/R102 CONTINUE STRAIGHT ONTO M L SULTAN ROAD.

ABC CHAMBERS
HEAD NORTH ON JOE SLOVO STREET TOWARD DR PIXLEY KASEME STREET CONTINUE ONTO INGCUCE ROAD/R102 CONTINUE STRAIGHT ONTO INGCUCE ROAD, TURN LEFT ONTO CARLISLE STREET, TURN RIGHT ONTO M L SULTAN ROAD.

RWZ PROPS
HEAD EAST ON ISMAIL C MEER STREET TOWARD INGCUCE ROAD, TURN LEFT AT THE 1ST CROSS STREET ONTO INGCUCE ROAD, TURN LEFT ONTO CARLISLE STREET, TURN RIGHT ONTO M L SULTAN ROAD.

MC ARTHUR
HEAD EAST ON MAUD MFUSI STREET TOWARD JOSEPH NDULI STREET, TURN LEFT AT THE 1ST CROSS STREET ONTO JOSEPH NDULI STREET, SLIGHT LEFT TO STAY ON JOSEPH NDULI STREET, USE THE LEFT LANE TO TURN RIGHT ONTO JOHANNES NKOSI STREET/M4/R102 TURN LEFT ONTO CROSS STREET, TURN LEFT ONTO CARLISLE STREET TURN RIGHT ONTO M L SULTAN ROAD.

DAVERNPORT
HEAD NORTHEAST ON YORK AVE TOWARD CLARK ROAD, TURN LEFT ONTO CLARK ROAD, TURN RIGHT ONTO CLEAVER ROAD CONTINUE ONTO BOTANIC GARDENS ROAD, USE THE RIGHT 2 LANES TO TURN RIGHT ONTO CHRIS NTULI ROAD USE THE LEFT 2 LANES TO TURN LEFT ONTO M L SULTAN ROAD.

SHERWOOD
TAKE HUGO ROAD AND RANGLES ROAD TO N3 HEAD SOUTHEAST ON HUGO ROAD TOWARD EVERTON ROAD, TURN RIGHT ONTO EVERTON ROAD TURN RIGHT ONTO WATERFALL ROAD TURN LEFT ONTO RANGLES ROAD, FOLLOW N3 TO CHRIS NTULI ROAD, EXIT FROM N3, MERGE ONTO N3, EXIT ONTO CHRIS NTULI ROAD, DRIVE TO M L SULTAN ROAD IN GREYVILLE, MERGE ONTO CHRIS NTULI ROAD, USE THE LEFT 2 LANES TO TURN LEFT ONTO M L SULTAN ROAD.

BAYSIDE
HEAD WEST ON MONTY NAICKER ROAD TOWARD MARK LANE TURN RIGHT ONTO JOE SLOVO STREET, CONTINUE ONTO INGCUCE ROAD/R102 CONTINUE STRAIGHT ONTO INGCUCE ROAD, TURN LEFT ONTO CARLISLE STREET, TURN RIGHT ONTO M L SULTAN ROAD.

ROYAL O'FLAHERTY
HEAD SOUTH ON O'FLAHERTY ROAD TOWARD HULSTON ROAD, CONTINUE ONTO SHENFIELD PLACE, CONTINUE ONTO CLARE ROAD, CONTINUE STRAIGHT ONTO RANGLES ROAD, CONTINUE ON N3, DRIVE TO M L SULTAN ROAD IN GREYVILLE.

TRIO, MVILA, MBONAMBI, BRAZILIA, DR ZWANE
FOLLOW BARTLE ROAD AND STELLAWOOD ROAD TO UMBILO ROAD/R102 HEAD SOUTHEAST ON PROSPECT ROAD TOWARD BARTLE ROAD TURN LEFT ONTO BARTLE ROAD, TURN RIGHT ONTO STELLAWOOD ROAD, TURN LEFT ONTO UMBILO ROAD/R102, CONTINUE ON UMBILO ROAD TO GREYVILLE CONTINUE STRAIGHT ONTO UMBILO ROAD CONTINUE ONTO LANCERS ROAD, USE ANY LANE TO TURN LEFT ONTO JULIUS NYERERE STREET/M4/R102 CONTINUE STRAIGHT ONTO M L SULTAN ROAD.

UNICITY
TAKE SHEPSTONE STREET AND BRAM FISCHER ROAD TO CARLISLE STREET IN DURBAN CENTRAL HEAD EAST ON DR PIXLEY KASEME STREET TOWARD FAREWELL ROAD/SHEPSTONE STREET TURN LEFT AT THE 1ST CROSS STREET ONTO FAREWELL ROAD/SHEPSTONE STREET USE THE LEFT 2 LANES TO TURN LEFT ONTO BRAM FISCHER ROAD CONTINUE ONTO DAVID WEBSTER STREET/M4/R102 USE THE 2ND FROM THE RIGHT LANE TO TURN RIGHT ONTO JOE SLOVO STREET CONTINUE ONTO INGCUCE ROAD/R102 CONTINUE STRAIGHT ONTO INGCUCE ROAD, TURN LEFT ONTO CARLISLE STREET, TURN RIGHT ONTO M L SULTAN ROAD.

KINGSTON RES
TAKE DIAKONIA AVENUE TO MAYDON ROAD IN ALBERT PARK HEAD SOUTH ON PARK STREET TOWARD COLLEGE LANE TURN RIGHT ONTO DIAKONIA AVENUE FOLLOW SYDNEY ROAD/R102 AND RICK TURNER ROAD TO MAZISI KUNENE ROAD IN BEREA CONTINUE ONTO MAYDON ROAD TURN RIGHT ONTO MARGARET MNCADI AVENUE CONTINUE ONTO CHE GUEVARA ROAD USE THE LEFT 2 LANES TO TURN LEFT ONTO SYDNEY ROAD/R102 TURN RIGHT ONTO RICK TURNER ROAD TURN RIGHT ONTO MAZISI KUNENE ROAD.

SAN SABIL & ADDINGTON
TAKE SHEPSTONE STREET TO BAY TERRACE HEAD SOUTHWEST ON MASONIC ROAD TOWARD MAHATMA GANDHI ROAD, TURN LEFT ONTO MAHATMA GANDHI ROAD, TURN RIGHT ONTO SHEPSTONE STREET FOLLOW MARGARET MNCADI AVENUE, SYDNEY ROAD/R102 AND RICK TURNER ROAD TO MAZISI KUNENE ROAD IN BEREA USE THE LEFT 2 LANES TO TURN LEFT ONTO BAY TERRACE, USE THE LEFT 3 LANES TO TURN SLIGHTLY LEFT ONTO MARGARET MNCADI AVENUE, KEEP RIGHT TO STAY ON MARGARET MNCADI AVENUE, CONTINUE ONTO CHE GUEVARA ROAD USE THE LEFT 2 LANES TO TURN LEFT ONTO SYDNEY ROAD/R102, TURN RIGHT ONTO RICK TURNER ROAD, TURN RIGHT ONTO MAZISI KUNENE ROAD.

LANDMARK & HERMITAGE
TAKE SHEPSTONE STREET, BRAM FISCHER ROAD, DAVID WEBSTER STREET/M4/R102, N3, ... AND PRINCESS ALICE AVENUE TO MAZISI KUNENE ROAD IN BEREA, HEAD EAST ON WEST STREET TOWARD FAREWELL ROAD/SHEPSTONE STREET, TURN LEFT AT THE 1ST CROSS STREET ONTO FAREWELL ROAD/SHEPSTONE STREET USE THE LEFT 2 LANES TO TURN LEFT ONTO BRAM FISCHER ROAD CONTINUE ONTO DAVID WEBSTER STREET/M4/R102, KEEP RIGHT TO STAY ON DAVID WEBSTER STREET/M4/R102, USE ANY LANE TO MERGE ONTO N3 VIA THE RAMP TO PIETERMARITZBURG TAKE EXIT 3 TOWARD BEREA ROAD (S)/M13, MERGE ONTO KING DINUZULU ROAD/KING DINUZULU ROAD, USE THE LEFT LANE TO STAY ON KING DINUZULU ROAD/KING DINUZULU ROAD N, TURN LEFT ONTO MAZISI KUNENE ROAD, SLIGHT LEFT ONTO LAMONT ROAD, CONTINUE ONTO PRINCESS ALICE



transport

Department:
Transport
Province of KwaZulu-Natal

GAZETTE

LGKZNG20-2023-AUG

REGION: ALL

AVENUE, TURN RIGHT ONTO RICK TURNER ROAD, TURN RIGHT ONTO MAZISI KUNENE ROAD.

340 UMBILO & ESCOMBE

HEAD NORTHEAST ON UMBILO ROAD TOWARD ALAN PATON ROAD, DESTINATION WILL BE ON THE RIGHT

29 UMBILO ROAD

HEAD NORTHEAST ON UMBILO ROAD TOWARD KING DINUZULU ROAD/KING DINUZULU ROAD, TURN LEFT AT THE 1ST CROSS STREET ONTO KING DINUZULU ROAD, TURN LEFT ONTO CLEAVER ROAD CONTINUE ONTO BULWER ROAD, CONTINUE ONTO ZK MATHEWS ROAD, TURN RIGHT ONTO RICK TURNER ROAD, TURN RIGHT ONTO MAZISI KUNENE ROAD.

98 UMBILO & BEREA COVE

HEAD NORTHEAST ON UMBILO ROAD TOWARD CHE GUEVARA ROAD, TURN LEFT ONTO KING DINUZULU ROAD, DESTINATION WILL BE ON THE LEFT.

155 KING DINUZULU ROAD (SOUTH) BULWER, BEREA, 4083

HEAD NORTHWEST ON KING DINUZULU ROAD TOWARD CANTERBURY GROVE, TURN LEFT ONTO CLEAVER ROAD CONTINUE ONTO BULWER ROAD, CONTINUE ONTO ZK MATHEWS ROAD, TURN RIGHT ONTO RICK TURNER ROAD, TURN RIGHT ONTO MAZISI KUNENE ROAD.

ENTERPRISE

HEAD NORTHEAST ON SAMORA MACHEL STREET TOWARD SAMORA MACHEL STREET, FOLLOW M4 AND R102 TO RICK TURNER ROAD IN CONGELA, TURN LEFT ONTO BRAM FISCHER ROAD/M4, USE THE LEFT LANE TO CONTINUE ON DAVID WEBSTER STREET/M4/R102, CONTINUE STRAIGHT ONTO MARKET STREET/M4/R102, USE THE RIGHT 2 LANES TO TURN SLIGHTLY RIGHT ONTO MARKET STREET/R102 USE THE MIDDLE LANE TO TURN RIGHT ONTO ANTON LEMBEDE STREET/M4/R102 USE THE LEFT LANES TO TURN SLIGHTLY LEFT ONTO SYDNEY ROAD/R102, FOLLOW RICK TURNER ROAD TO MAZISI KUNENE ROAD IN BEREA, TURN RIGHT ONTO RICK TURNER ROAD, TURN RIGHT ONTO MAZISI KUNENE ROAD.

WESTPARK

HEAD NORTHEAST ON WEST ROAD TOWARD CRESCENT STREET SHARP LEFT ONTO CRESCENT STREET, TURN LEFT ONTO FELIX DLAMINI ROAD/M10, USE THE RIGHT 2 LANES TO TURN RIGHT ONTO JAN SMUTS HIGHWAY/KING CETSHWAYO HIGHWAY/M10, SLIGHT LEFT ONTO VUSI MZIMELA ROAD/M10, TURN LEFT ONTO RICK TURNER ROAD, TURN LEFT ONTO MAZISI KUNENE ROAD.

RESERVOIR HEIGHTS

HEAD SOUTHWEST ON HALPIN AVENUE TOWARD DUNKELD ROAD/MOUNTBATTEN DRIVE, CONTINUE ON MOUNTBATTEN DRIVE, TAKE N2 AND VUSI MZIMELA ROAD/M10 TO MAZISI KUNENE ROAD IN BEREA, SHARP LEFT ONTO DUNKELD ROAD/MOUNTBATTEN DRIVE, USE ANY LANE TO TURN LEFT TO MERGE ONTO M19, TURN RIGHT, TAKE THE RAMP ONTO N2, TAKE EXIT 161 TOWARD SOLOMON MAHLANGU DRIVE/M7, USE THE LEFT 2 LANES TO TURN LEFT ONTO SOLOMON MAHLANGU DRIVE/M7 (SIGNS FOR BLUFF/EDWIN SWALES V C DRIVE), TURN LEFT ONTO BELLAIR ROAD/VUSI MZIMELA ROAD/M10, TURN RIGHT ONTO RICK TURNER ROAD, TURN LEFT ONTO MAZISI KUNENE ROAD.

ACUTT STREET

HEAD SOUTH ON ACUTT STREET TOWARD MARGARET MNCADI AVENUE, FOLLOW MARGARET MNCADI AVENUE, SYDNEY ROAD/R102 AND RICK TURNER ROAD TO MAZISI KUNENE ROAD IN BEREA, TURN LEFT ONTO MARGARET MNCADI AVENUE, MAKE A U-TURN AT SAMORA MACHEL STREET, KEEP RIGHT TO STAY ON MARGARET MNCADI AVENUE, CONTINUE ONTO CHE GUEVARA ROAD, USE THE LEFT 2 LANES TO TURN LEFT ONTO SYDNEY ROAD/R102, TURN RIGHT ONTO RICK TURNER ROAD, TURN RIGHT ONTO MAZISI KUNENE ROAD.

CAMDEN

HEAD NORTH ON CAMDEN AVENUE TOWARD CLARK ROAD, TURN LEFT ONTO CLARK ROAD, TURN LEFT ONTO MAZISI KUNENE ROAD, SLIGHT LEFT ONTO LAMONT ROAD, CONTINUE ONTO PRINCESS ALICE AVENUE, TURN RIGHT ONTO RICK TURNER ROAD, TURN RIGHT ONTO MAZISI KUNENE ROAD.

KINROSS

HEAD NORTH ON PERCY OSBORN ROAD TOWARD INNES ROAD, FOLLOW INNES ROAD AND MUSGRAVE ROAD TO LENA AHRENS ROAD IN BULWER, TURN LEFT ONTO LENA AHRENS ROAD, TURN RIGHT ONTO RICK TURNER ROAD, TURN RIGHT ONTO MAZISI KUNENE ROAD.

ASPARA

TAKE INGCUCE ROAD TO DAVID WEBSTER STREET/M4/R102, HEAD EAST ON BERTHA MKHIZE STREET TOWARD INGCUCE ROAD, TURN LEFT AT THE 1ST CROSS STREET ONTO INGCUCE ROAD, TAKE N3, MAZISI KUNENE ROAD AND PRINCESS ALICE AVENUE TO MAZISI KUNENE ROAD IN BEREA, TURN LEFT ONTO DAVID WEBSTER STREET/M4/R102, KEEP RIGHT TO STAY ON DAVID WEBSTER STREET/M4/R102, USE ANY LANE TO MERGE ONTO N3 VIA THE RAMP TO PIETERMARITZBURG, TAKE EXIT 3 TOWARD BEREA ROAD (S)/M13, MERGE ONTO KING DINUZULU ROAD/KING DINUZULU ROAD N, USE THE LEFT LANE TO STAY ON KING DINUZULU ROAD/KING DINUZULU ROAD, TURN LEFT ONTO MAZISI KUNENE ROAD, SLIGHT LEFT ONTO LAMONT ROAD, CONTINUE ONTO PRINCESS ALICE AVENUE, TURN RIGHT ONTO RICK TURNER ROAD, TURN RIGHT ONTO MAZISI KUNENE ROAD.

VICTORIA

TAKE INGCUCE ROAD TO DAVID WEBSTER STREET/M4/R102, HEAD EAST ON BERTHA MKHIZE STREET TOWARD INGCUCE ROAD, TURN LEFT AT THE 1ST CROSS STREET ONTO INGCUCE ROAD, TAKE N3, MAZISI KUNENE ROAD AND PRINCESS ALICE AVENUE TO MAZISI KUNENE ROAD IN BEREA, TURN LEFT ONTO DAVID WEBSTER STREET/M4/R102, KEEP RIGHT TO STAY ON DAVID WEBSTER STREET/M4/R102, USE ANY LANE TO MERGE ONTO N3 VIA THE RAMP TO PIETERMARITZBURG, TAKE EXIT 3 TOWARD BEREA ROAD (S)/M13, MERGE ONTO KING DINUZULU ROAD/KING DINUZULU ROAD N, USE THE LEFT LANE TO STAY ON KING DINUZULU ROAD/KING DINUZULU ROAD, TURN LEFT ONTO MAZISI KUNENE ROAD, SLIGHT LEFT ONTO LAMONT ROAD, CONTINUE ONTO PRINCESS ALICE AVENUE, TURN RIGHT ONTO RICK TURNER ROAD, TURN RIGHT ONTO MAZISI KUNENE ROAD.

MAYVILLE & ALCOCK

HEAD NORTHWEST ON CHARLES STRACHAN ROAD TOWARD JAN SMUTS HIGHWAY/KING CETSHWAYO HIGHWAY, SHARP RIGHT ONTO JAN SMUTS HIGHWAY/KING CETSHWAYO HIGHWAY, TURN LEFT ONTO ROBINSON PLACE, TURN LEFT ONTO ALCOCK CRESCENT.

ALCOCK CRESCENT, MUSGRAVE, BEREA, 4001

TAKE ALCOCK CRESCENT TO JAN SMUTS HIGHWAY/KING CETSHWAYO HIGHWAY, TAKE MARY THIPHE STREET AND RICK TURNER ROAD TO MAZISI KUNENE ROAD, TURN LEFT ONTO MAZISI KUNENE ROAD.

GREENFIELDS

HEAD SOUTH ON RANGLES ROAD TOWARD MOSES KOTANE ROAD, KEEP RIGHT TO CONTINUE ON WATERFALL ROAD, TURN LEFT ONTO JAN SMUTS HIGHWAY/KING CETSHWAYO HIGHWAY/M10, TURN RIGHT ONTO VUSI MZIMELA ROAD/M10, TURN LEFT ONTO RICK TURNER ROAD, TURN LEFT ONTO MAZISI KUNENE ROAD.

SEABOARD

TAKE MARGARET MNCADI AVENUE, SYDNEY ROAD/R102 AND RICK TURNER ROAD TO MAZISI KUNENE ROAD IN BEREA, HEAD SOUTH ON MAHATMA GANDHI ROAD TOWARD TYZACK STREET, USE THE RIGHT 2 LANES TO TURN RIGHT ONTO ANTON LEMBEDE STREET, TURN LEFT ONTO CATO STREET, USE THE LEFT 2 LANES TO TURN RIGHT ONTO BAY TERRACE, USE THE LEFT 3 LANES TO TURN SLIGHTLY LEFT ONTO MARGARET MNCADI AVENUE, KEEP RIGHT TO STAY ON MARGARET MNCADI AVENUE, CONTINUE ONTO CHE GUEVARA ROAD, USE THE LEFT 2 LANES TO TURN LEFT ONTO SYDNEY ROAD/R102, TURN RIGHT ONTO RICK TURNER ROAD, TURN RIGHT ONTO MAZISI KUNENE ROAD.

VAUSE ROAD

HEAD SOUTHWEST ON STEPHEN DLAMINI ROAD TOWARD ST THOMAS ROAD, TURN RIGHT ONTO ST THOMAS ROAD, CONTINUE ON PETER MOKABA ROAD/PETER MOKABA RIDGE, TAKE MARY THIPHE STREET AND RICK TURNER ROAD TO MAZISI KUNENE ROAD, TURN LEFT ONTO PETER MOKABA ROAD/PETER MOKABA RIDGE, TURN RIGHT ONTO JAN SMUTS HIGHWAY/KING CETSHWAYO HIGHWAY, TURN LEFT ONTO BIDSTON ROAD, TURN RIGHT ONTO OWEN AVENUE, OWEN AVE TURN SLIGHTLY LEFT AND BECOMES MARY THIPHE STREET, TURN LEFT ONTO KALANDEN ROAD, TURN LEFT ONTO RICK TURNER ROAD, TURN LEFT ONTO MAZISI KUNENE ROAD.

DERBY

HEAD WEST ON DERBY STREET TOWARD GLADYS MANZI ROAD, TAKE BOTANIC GARDENS ROAD, BULWER ROAD, ZK MATHEWS ROAD AND RICK TURNER ROAD TO MAZISI KUNENE ROAD IN BEREA, USE ANY LANE TO TURN SLIGHTLY LEFT ONTO GLADYS MANZI ROAD/LOUISE LANE, CONTINUE ONTO JOHN ZIKHALI ROAD, TURN LEFT ONTO EDITH BENSON CRESCENT, EDITH BENSON CRESCENT TURN SLIGHTLY RIGHT AND BECOMES BOTANIC GARDENS ROAD, CONTINUE ONTO CLEAVER ROAD, CONTINUE ONTO BULWER ROAD, CONTINUE ONTO ZK MATHEWS ROAD, TURN RIGHT ONTO RICK TURNER ROAD, TURN RIGHT ONTO MAZISI KUNENE ROAD.

CARLISLE

HEAD WEST ON CARLISLE STREET TOWARD ISMAIL C MEER STREET, TURN LEFT ONTO MARKET ROAD, USE THE RIGHT 2 LANES TO TURN SLIGHTLY RIGHT ONTO MARKET STREET/R102, USE THE MIDDLE LANE TO TURN RIGHT ONTO ANTON LEMBEDE STREET/M4/R102, USE THE LEFT LANES TO TURN SLIGHTLY LEFT ONTO SYDNEY ROAD/R102, TURN RIGHT ONTO RICK TURNER ROAD, TURN RIGHT ONTO MAZISI KUNENE ROAD.

TREVOR COURT

TAKE DOON ROAD TO BLUFF ROAD IN CLAIRWOOD, DURBAN, HEAD NORTH ON BRIGHTON ROAD TOWARD WINCHELSEA AVENUE, TURN RIGHT ONTO DOON ROAD, TAKE SOLOMON MAHLANGU DRIVE/M7 AND UMBILO ROAD/R102 TO MAZISI KUNENE ROAD IN BEREA, TURN RIGHT ONTO BLUFF ROAD, USE THE LEFT 2 LANES TO TURN LEFT ONTO SOLOMON MAHLANGU DRIVE/M7, USE THE LEFT 2 LANES TO TURN LEFT ONTO THE RAMP TO UMBILO



transport

Department:
Transport
Province of KwaZulu-Natal

GAZETTE

LGKZNG20-2023-AUG

REGION: ALL

ROAD/R102, CONTINUE ONTO UMBILO ROAD/R102, TURN LEFT ONTO RICK TURNER ROAD, TURN RIGHT ONTO MAZISI KUNENE ROAD.
NEW COMPLEX
HEAD NORTHEAST ON SAVAGE STREET TOWARD GROSVENOR ROAD, TURN RIGHT ONTO GROSVENOR ROAD, TURN RIGHT ONTO RICK TURNER ROAD, TURN LEFT ONTO MAZISI KUNENE ROAD.
WAKESLEIGH
HEAD NORTHEAST ON WAKESLEIGH ROAD/M10 TOWARD CLIFFVIEW ROAD, TURN RIGHT ONTO RICK TURNER ROAD, TURN LEFT ONTO MAZISI KUNENE ROAD.
276 BRICKFIELD ROAD
HEAD SOUTH ON FELIX DLAMINI ROAD/M10 TOWARD CHERRY AVENUE, USE THE RIGHT 2 LANES TO TURN RIGHT ONTO JAN SMUTS HIGHWAY/KING CETSHTWAYO HIGHWAY/M10, SLIGHT LEFT ONTO VUSI MZIMELA ROAD/M10, TURN LEFT ONTO RICK TURNER ROAD, TURN LEFT ONTO MAZISI KUNENE ROAD.
KHAYELISHA
HEAD NORTH ON SARNIA ROAD TOWARD LEEDS ROAD.
22 SARNIA ROAD, UMBILO, BEREA, 4075
HEAD NORTH ON SARNIA ROAD TOWARD UMBILO ROAD/R102, USE ANY LANE TO TURN SLIGHTLY RIGHT ONTO UMBILO ROAD/R102 USE THE RIGHT 2 LANES TO TURN SLIGHTLY RIGHT ONTO MAGWAZA MAPHALALA STREET/R102, TURN RIGHT ONTO ALAN PATON ROAD, TURN RIGHT ONTO SYDNEY ROAD/R102.
LOUIS BOTHA
HEAD NORTHEAST ON PRINCESS ALICE AVENUE, TURN RIGHT ONTO ALBERT DLOMO ROAD, TURN RIGHT ONTO ZK MATHEWS ROAD, TURN LEFT ONTO RICK TURNER ROAD, USE THE LEFT 2 LANES TO TURN LEFT ONTO UMBILO ROAD/R102.
JUNIPER RESIDENCE
TAKE PETER MOKABA ROAD/PETER MOKABA RIDGE, KING DINUZULU ROAD N AND ZK MATHEWS ROAD TO SPIWE ZUMA AVENUE IN UMBILO, HEAD SOUTHWEST ON PETER MOKABA ROAD/PETER MOKABA RIDGE TOWARD HARTLEY ROAD, TURN LEFT ONTO KING DINUZULU ROAD N, USE THE RIGHT 2 LANES TO TURN RIGHT ONTO BOTANIC GARDENS ROAD, CONTINUE ONTO CLEAVER ROAD, CONTINUE ONTO BULWER ROAD, CONTINUE ONTO ZK MATHEWS ROAD, AT THE ROUNDABOUT, TAKE THE 1ST EXIT ONTO SPIWE ZUMA AVENUE, TURN LEFT ONTO UMBILO ROAD/R102.
DUNSTAPLE HEIGHTS
PICK UP DUNSTAPLE HEIGHTS, 11 DUNSTAPLE CRESCENT, VIA VARSITY ROAD STOP UNIVERSITY RETURN TRIP WESTVILLE CAMPUS VIA VARSITY ROAD TO DUNSTAPLE CRESCENT, RESERVOIR HILLS.
KIES AVENUE
PICK UP KIES AVENUE, VIA HAYDEN ROAD, WHITTAKER ROAD, UMGUDULU ROAD, VARSITY ROAD STOP UNIVERSITY, RETURN TRIP UNIVERSITY VIA VARSITY DRIVE, UMGUDULU ROAD, WHITTAKER ROAD, HAYDEN ROAD TO KIES AVENUE.
UMBLO ROAD
PICK UP UMBLO ROAD, VIA LANCERS ROAD, BEREA ROAD, N3, JAN SMUTS HIGHWAY, ESSEX TERRACE, UNIVERSITY ROAD, STOP AT UNIVERSITY, RETURN TRIP UNIVERSITY ROAD, VIA ESSEX TERRACE, JAN SMUTS HIGHWAY, N3, BEREA ROAD, LANCERS ROAD TO UMBLO ROAD.
FELIX DLAMINI RD
PICK UP FELIX DLAMINI ROAD, VIA ALPINE ROAD, UMGENI ROAD, VARSITY DRIVE STOP VARSITY, RETURN TRIP VARSITY ROAD VIA UMGENI ROAD, ALPINE ROAD TO FELIX DLAMINI ROAD.
O' FLATORY ROAD
O' FLATORY ROAD VIA QUARRY ROAD TO VARSITY DRIVE STOP UNIVERSITY, RETURN UNIVERSITY VARSITY ROAD VIA QUARRY ROAD TO O' FLAHERTY ROAD.
ANTON LEMBEDE STREET
ANTON LEMBEDE STREET VIA ALLIWAL STREET, N3, JAN SMUTS HIGHWAY, ESSEX TERRACE TO VARSITY DRIVE STOP UNIVERSITY. RETURN TRIP UNIVERSITY VARSITY DRIVE VIA ESSEX TERRACE, JAN SMUTS HIGHWAY, N3, ALLIWAL STREET TO ANTON LEMBEDE STREET.
MAHATMA GANDHI STREET
MAHATMA GANDHI STREET VIA ANTON LEMBEDE STREET, N3, JAN SMUTS HIGHWAY, ESSEX TERRACE, VARSITY DRIVE TO UNIVERSITY. RETURN UNIVERSITY VARSITY DRIVE VIA ESSEX TERRACE, JAN SMUTS HIGHWAY, N3, ANTON LEMBEDE STREET TO MAHATMA GANDHI STREET.
ANTON LEMBEDE STREET
ANTON LEMBEDE STREET VIA ALLIWAL STREET, N3, JAN SMUTS HIGHWAY, ESSEX TERRACE TO VARSITY DRIVE STOP UNIVERSITY. RETURN TRIP UNIVERSITY VARSITY DRIVE VIA ESSEX TERRACE, JAN SMUTS HIGHWAY, N3, ALLIWAL STREET TO ANTON LEMBEDE STREET.
VARSITY DRIVE
START VARSITY DRIVE STOP AT UNIVERSITY. RETURN DOWN VARSITY DRIVE.
JOSEPH NDULI ROAD
START JOSEPH NDULI ROAD VIA DR YUSUFF DADDOD ROAD, DIAKONIA AVENUE, JOSEPH NTULI ROAD, N3, JAN'S SMUTS HIGHWAY, ESSEX TERRACE TO VARSITY DRIVE STOP AT UNIVERSITY. RETURN VARSITY DRIVE, ESSEX TERRACE, JAN SMUTS HIGHWAY, N3, JOSEPH NTULI, DIAKONIA AVENUE, DR YUSUFF DADDOD ROAD TO JOSEPH NDULI ROAD.
HUNT ROAD
START HUNT ROAD VIA MOORE ROAD, BEREA ROAD, N3, JAN SMUTS HIGHWAY, ESSEX TERRACE TO VARSITY DRIVE. RETURN FROM VARSITY DRIVE, VIA ESSEX TERRACE, JAN SMUTS HIGHWAY, N3, BEREA ROAD, MOORE ROAD, HUNT ROAD.
RIPPON ROAD
START RIPPON ROAD, VIA LOCKSEY DRIVE, JAN SMUTS HIGHWAY, ESSEX TERRACE TO VARSITY DRIVE. RETURN VARSITY DRIVE, ESSEX TERRACE, JAN'S SMUTS HIGHWAY, LOCKSEY DRIVE TO RIPPON ROAD.
BEATRICE STREET
START BEATRICE ST VIA N3, JAN SMUTS HIGHWAY, ESSEX TERRACE TO VARSITY DRIVE. RETURN VARSITY DRIVE VIA ESSEX TERRACE, JAN SMUTS HIGHWAY, N3 TO BEATRICE STREET.
RUTHERFORD ST
START RUTHERFORD STREET VIA, VICTORIA EMBANKMENT, JOSEPH NTULI, N3, JAN SMUTS, ESSEX TERRACE TO VARSITY DRIVE. RETURN VARSITY DRIVE VIA ESSEX TERRACE, JAN SMUTS HIGHWAY, JOSEPH NTULI, VICTORIA EMBANKMENT TO RUTHERFORD STREET.
BEREA ROAD
START BEREA ROAD, N3, JAN SMUTS HIGHWAY, ESSEX TERRACE TO VARSITY DRIVE. RETURN FROM VARSITY DRIVE, VIA ESSEX TERRACE, JAN SMUTS HIGHWAY, N3, BEREA ROAD.
HOLZNER ROAD
START HOLZNER ROAD, VIA RUDOLF ROAD, ABBOT FRANCIS ROAD TO MARIAN ROAD. RETURN FROM MARIAN ROAD VIA ABBOT FRANCIS ROAD, RUDOLF ROAD TO HOLZNER ROAD.
KINGS ROAD
START KINGS ROAD VIA CROMPTON STREET, CAVERSHAM ROAD AND FORREST ROAD TO MARIAN ROAD. RETURN MARIAN ROAD VIA FORREST ROAD, CAVERSHAM ROAD, CROMPTON STREET TO KINGS ROAD.
SCHOOL ROAD
START SCHOOL ROAD VIA JOSIAH GUMEDE STREET, CROMPTON ROAD, FORREST ROAD TO MARIANHILL ROAD. RETURN MARIANHILL ROAD VIA FORREST ROAD, CROMPTON ROAD, JOSIAH GUMED STREET TO SCHOOL ROAD.
BELLTOWER ROAD
START BELLTOWER ROAD VIA JACARANDA ROAD, NAGINA DRIVE, RICHMOND ROAD TO MARIANHILL ROAD. RETURN MARIANHILL ROAD VIA RICHMOND ROAD, NAGINA DRIVE, JACARANDA ROAD TO BELLTOWER ROAD.
MARIAN DRIVE
START MARIAN DRIVE VIA UNDERWOOD ROAD, FORREST ROAD TO MARIANHILL ROAD. RETURN MARIANHILL ROAD, FORREST ROAD, UNDERWOOD ROAD TO MARIAN DRIVE.
ANTON LEMBEDE
START ANTON LEMBEDE STREET VIA SAMORA MACHEL ROAD, PARRY ROAD, BRAM FISCHER ROAD, DAVID WEBSTER ROAD, N3, RICHMOND ROAD TO MARIANHILL ROAD. RETURN MARIANHILL ROAD, RICHMOND ROAD, N3, DAVID WEBSTER ROAD, BRAM FISCHER ROAD, PARRY ROAD, SAMORA MACHEL ROAD TO ANTON LEMBEDE ROAD.
PARRY
START PARRY ROAD, BRAM FISCHER ROAD, DAVID WEBSTER ROAD, N3, RICHMOND ROAD TO MARIANHILL ROAD. RETURN MARIANHILL ROAD, RICHMOND ROAD, N3, DAVID WEBSTER ROAD, BRAM FISCHER ROAD, PARRY ROAD.



transport

Department:
Transport
Province of KwaZulu-Natal

GAZETTE

LGKZNG20-2023-AUG

REGION: ALL

HENRY ROAD
START HENRY ROAD VIA ALPINE ROAD, N2, N3, RICHMOND ROAD TO MARIANHILL ROAD. RETURN MARIANHILL ROAD, RICHMOND ROAD, N3, N2, ALPINE ROAD, TO HENRY ROAD.
KING DINIZULU ROAD
KING DINIZULU ROAD VIA, CANTEBURY GROVE, N3, RICHMOND ROAD TO MARIANHILL ROAD. RETURN MARIANHILL ROAD VIA RICHMOND ROAD, N3, CANTEBURY ROAD, TO DINIZULU ROAD.
BEREA ROAD
START BERE ROAD VIA DR. PILELEY KASEME STREET, N3, RICHMOND ROAD TO MARIANHILL ROAD. RETURN MARIAN HILL ROAD VIA RICHMOND ROAD, N3, PILELEY KASEME STREET, BERE ROAD.
RANSHAW ROAD
START RANSHAW ROAD VIA UMBILO ROAD, BERE ROAD, N3, RICHMOND ROAD, TO MARIANHILL ROAD. RETURN MARIANHILL ROAD VIA RICHMOND ROAD, N3, BERE ROAD, UMBILO ROAD, TO RANSHAW ROAD.
WILLS ROAD
START WILLS ROAD VIA MILTON ROAD, JULIUS NYERERE ROAD, N3, RICHMOND ROAD TO MARIANHILL ROAD. RETURN MARIANHILL ROAD, VIA RICHMOND ROAD, N3, JULIUS NYERERE ROAD, MILTON ROAD TO WILLS ROAD.
DR. YUSAF DADDOO STREET
START DR. YUSAF DADDOO STREET VIA LOUISE STREET, DAVID WEBSTER ROAD, N3, RICHMOND ROAD TO MARIANHILL ROAD. RETURN MARIANHILL ROAD, RICHMOND ROAD, N3, DAVID WEBSTER ROAD, LOUISE STREET TO DR. YUSUF DADDOO STREET.
UMBLO ROAD
START UMBLO ROAD VIA ALAN PATON ROAD, DINIZULU ROAD, N3, RICHMOND ROAD TO MARIANHILL ROAD. RETURN TRIP MARIANHILL ROAD VIA RICHMOND ROAD, N3, DINIZULU DRIVE, ALAN PATON ROAD TO UMBLO ROAD.
MAHATMA GANDHI ROAD
START MAHATMA GANDHI ROAD VIA ANTON LEMBEDE STREET, STALWART SIMALENE STREET, N3, RICHMOND ROAD TO MARINHILL ROAD. RETURN MARIANHILL ROAD, RICHMOND ROAD, N3, STALWART SIMALENE STREET, ANTON LEMBEDE STREET TO MAHATMA GANDHI ROAD.
SHEARER ROAD
START SHEARER ROAD, VIA MAHATMA GANDHI ROAD, ANTON LEMBEDE STREET, STALWART SIMALENE STREET, N3, RICHMOND ROAD TO MARINHILL ROAD. RETURN MARIANHILL ROAD, RICHMOND ROAD, N3, STALWART SIMALENE STREET, ANTON LEMBEDE STREET, MAHATMA GANDHI ROAD TO SHEARER ROAD.
HOSPITAL ROAD
START HOSPITAL ROAD VIA MAHATMA GANDHI ROAD, ANTON LEMBEDE STREET, STALWART SIMALENE STREET, N3, RICHMOND ROAD TO MARINHILL ROAD. RETURN MARIANHILL ROAD, RICHMOND ROAD, N3, STALWART SIMALENE STREET, ANTON LEMBEDE STREET, MAHATMA GANDHI ROAD TO HOSPITAL ROAD.
VARSITY DRIVE
START VARSITY DRIVE VIA QUARRY ROAD, M19, CAVERSHAM ROAD, MARIANHILL ROAD. RETURN MARIANHILL ROAD VIA CAVERSHAM ROAD, M19, QUARRY ROAD TO VARSITY DRIVE.
STEVE BIKO ROAD
START STEVE BIKO ROAD VIA KING DINIZULU ROAD, N3, RICHMOND ROAD TO MARIANHILL ROAD. RETURN TRIP MARINHILL ROAD VIA RICHMOND ROAD, N3, KING DINIZULU ROAD TO STEVE BIKO ROAD.
DUNCAN BARRET ROAD
START DUNCAN BARRET ROAD VIA BALFOUR ROAD, SANDERSON STREET, JOSIAH GUMEDE ROAD, CAVERSHAM STREET TO MARIANHILL ROAD. RETURN MARIANHILL ROAD, CAVERSHAM ROAD, JOSIAH GUMEDE ROAD, SANDERSON STREET, BALFOUR ROAD TO DUNCAN BARRET ROAD.
TRIO PLACE
START TRIO PLACE, VIA BURO CRESCENT, N3, RICHMOND ROAD TO MARIANHILL ROAD. RETURN TRIP MARIANHILL ROAD, RICHMOND ROAD, N3, BURO CRESCENT TO TRIO PLACE.
NATIONALLY
FROM UNIVERSITY TO TRAVEL NATIONALLY FOR SPECIAL EVENTS WITHIN SOUTH AFRICA.



transport

Department:
Transport
Province of KwaZulu-Natal

GAZETTE

LGKZNG20-2023-AUG

REGION: ALL

1)	Application Number: APP0160518	2)	Gazette Number: LGKZNG20-2023-AUG
3)	Applicant: IKHWEZI BUS SERVICE (PTY) LTD ID NO. 1957/001045/07 Association: NOT AVAILABLE	4)	Applicant Address: ERF 4056 RESERVOIR HILLS DURBAN 4091
5)	Existing Licence Holder: NOT APPLICABLE ID NO. NOT APPLICABLE	6)	Existing Licence Holder Address: NOT APPLICABLE
7)	Type of application: NEW OPERATING LICENCE	8)	Operating Licence Number: NOTAVAILABLE
9)	Vehicle Type: OTHER	10)	1 X 0 (SEATED)
11)	Region: ETHEKWENI AND ILEMBE		
12.1	<p>KZPRERC2850538 - VARIOUS BUS ROUTES FOR IKHWEZI BUS SERVICES.</p> <p>ASMA COURT HEAD SOUTHEAST ON CRAIGHEAD PLACE TOWARD ROLAND CHAPMAN DRIVE TURN LEFT ONTO ROLAND CHAPMAN DRIVE, AT THE ROUNDABOUT, TAKE THE 3RD EXIT ONTO BLAMEY ROAD TURN LEFT TO MERGE ONTO M4 TOWARD CITY CENTRE, MERGE ONTO M4 FOLLOW M4 TO M L SULTAN ROAD IN GREYVILLE, BEREKA CONTINUE STRAIGHT TO STAY ON M4 TURN LEFT ONTO ANTON LEMBEDE STREET / M4 (SIGNS FOR SMITH STREET/N3/PIETERMARITZBURG) CONTINUE STRAIGHT TO STAY ON ANTON LEMBEDE STREET /M4, USE THE RIGHT 2 LANES TO TURN RIGHT ONTO JULIUS NYERERE STREET /M4/R102 CONTINUE STRAIGHT ONTO M L SULTAN ROAD.</p> <p>PENTING PROPERTIES DAVID WEBSTER HEAD WEST ON DAVID WEBSTER STREET/M4/R102 TOWARD DR YUSUF DADOO STREET USE THE 2ND FROM THE LEFT LANE TO STAY ON DAVID WEBSTER STREET/M4/R102 USE THE RIGHT LANE TO TURN SLIGHTLY RIGHT ONTO DAVID WEBSTER STREET USE THE 2ND FROM THE RIGHT LANE TO TURN RIGHT AT THE 2ND CROSS STREET ONTO JULIUS NYERERE STREET/M4/R102 CONTINUE STRAIGHT ONTO M L SULTAN ROAD.</p> <p>HLELO PROPERTIES HEAD EAST ON MAUD MFUSI STREET TOWARD JOSEPH NDULI STREET TURN LEFT AT THE 1ST CROSS STREET ONTO JOSEPH NDULI STREET TURN LEFT ONTO ANTON LEMBEDE STREET CONTINUE STRAIGHT ONTO ANTON LEMBEDE STREET/M4 USE THE RIGHT 2 LANES TO TURN RIGHT ONTO JULIUS NYERERE STREET/M4/R102 CONTINUE STRAIGHT ONTO M L SULTAN ROAD.</p> <p>LAVINO/ VALLEY VIEW HEAD EAST ON BANFIELD CRESCENT/VALLEY VIEW ROAD TOWARD IMESON ROAD TURN RIGHT ONTO EARL HAIG ROAD CONTINUE ONTO SPRINGFIELD ROAD/M17 TURN LEFT AT OVERPORT DRIVE CONTINUE ONTO JOHN ZIKHALI ROAD TURN RIGHT ONTO MARKET ROAD, M L SULTAN ROAD WILL BE ON THE LEFT.</p> <p>MANTON, AWAMI, DOLPHIN, MAVOVO HEAD NORTHEAST ON MOUNTBATTEN DRIVE TOWARD RIDDICK AVENUE, CONTINUE ONTO QUARRY ROAD TURN RIGHT ONTO O'FLAHERTY ROAD CONTINUE ONTO SHENFIELD PLACE, CONTINUE ONTO CLARE ROAD, CONTINUE STRAIGHT ONTO RANDES ROAD CONTINUE ON N3. DRIVE TO M L SULTAN ROAD IN GREYVILLE.</p> <p>KIFT PROPERTIES HEAD NORTHEAST ON CAMBRIDGE AVENUE TOWARD ELY ROAD, TURN LEFT ONTO HANNAH ROAD TURN RIGHT AT THE 1ST CROSS STREET ONTO UMBILO ROAD/R102 USE THE RIGHT 2 LANES TO TURN SLIGHTLY RIGHT ONTO MAGWAZA MAPHALALA STREET/R102 SLIGHT LEFT ONTO MAGWAZA MAPHALALA STREET, TURN LEFT ONTO KING DINUZULU ROAD/KING DINUZULU ROAD N TURN RIGHT ONTO BOTANIC GARDENS ROAD USE THE RIGHT 2 LANES TO TURN RIGHT ONTO CHRIS NTULI ROAD USE THE LEFT 2 LANES TO TURN LEFT ONTO M L SULTAN ROAD.</p> <p>CONCOST, PHILHAVEN, VILLA & WEINEMOORE HEAD SOUTHEAST ON CHE GUEVARA ROAD TOWARD CANTERBURY GROVE, TURN LEFT ONTO UMBILO ROAD CONTINUE ONTO LANCERS ROAD USE ANY LANE TO TURN LEFT ONTO JULIUS NYERERE STREET/M4/R102 CONTINUE STRAIGHT ONTO M L SULTAN ROAD</p> <p>PEARL STAR TAKE SHEPSTONE STREET TO BAY TERRACE IN SOUTH BEACH HEAD SOUTHEAST ON MAHATMA GANDHI ROAD TURN RIGHT ONTO BELL STREET, BELL STREET TURNS RIGHT AND BECOMES SHEPSTONE STREET, DRIVE FROM MARGARET MNCADI AVENUE TO DURBAN CENTRAL USE THE LEFT 2 LANES TO TURN LEFT ONTO BAY TERRACE, USE THE LEFT 3 LANES TO TURN SLIGHTLY LEFT ONTO MARGARET MNCADI AVENUE, FOLLOW JOE SLOVO STREET TO INGCUCU ROAD/R102 FOLLOW INGCUCU ROAD TO CARLISLE STREET TURN RIGHT ONTO M L SULTAN ROAD.</p> <p>TRITION TAKE MAY STREET TO EPSOM ROAD HEAD SOUTH ON MAY STREET TOWARD FIRST AVENUE TURN LEFT AT THE 1ST CROSS STREET ONTO FIRST AVENUE CONTINUE ON EPSOM ROAD, TAKE INGCUCU ROAD TO CARLISLE STREET IN DURBAN CENTRAL, DURBAN TURN LEFT ONTO EPSOM ROAD USE THE RIGHT LANE TO TURN SLIGHTLY RIGHT ONTO UMGENI ROAD/R102 TURN RIGHT ONTO CHARLOTTE MAXEKE STREET, TURN RIGHT ONTO INGCUCU ROAD/R102 CONTINUE STRAIGHT ONTO INGCUCU ROAD, TURN LEFT ONTO CARLISLE STREET, TURN RIGHT ONTO M L SULTAN ROAD.</p> <p>ALPINE & MEDINA CONTINUE TO FELIX DLAMINI ROAD/M10, HEAD NORTHEAST, TURN RIGHT TOWARD FELIX DLAMINI ROAD/M10 TAKE M17, STEPHEN DLAMINI ROAD AND JOHN ZIKHALI ROAD TO M L SULTAN ROAD IN GREYVILLE, TURN LEFT ONTO FELIX DLAMINI ROAD/M10, TURN RIGHT ONTO HENDRY ROAD/M17, TURN RIGHT ONTO EARL HAIG ROAD/M17 TURN RIGHT ONTO STEPHEN DLAMINI ROAD TURN LEFT AT OVERPORT DRIVE CONTINUE ONTO JOHN ZIKHALI ROAD TURN RIGHT ONTO MARKET ROAD.</p> <p>MASOBIYA HEAD WEST ON MASOBIYA MDLULI STREET TOWARD ROY ROAD/SHEPSTONE STREET CONTINUE ON SHEPSTONE STREET TAKE BRAM FISCHER ROAD TO CARLISLE STREET IN DURBAN CENTRAL TURN RIGHT ONTO ROY ROAD/SHEPSTONE STREET USE THE LEFT 2 LANES TO TURN LEFT ONTO BRAM FISCHER ROAD CONTINUE ONTO DAVID WEBSTER STREET/M4/R102 USE THE 2ND FROM THE RIGHT LANE TO TURN RIGHT ONTO JOE SLOVO STREET CONTINUE ONTO INGCUCU ROAD/R102 CONTINUE STRAIGHT ONTO INGCUCU ROAD TURN LEFT ONTO CARLISLE STREET TURN RIGHT ONTO M L SULTAN ROAD.</p> <p>URBAN VIEW / EMERALD HEAD NORTHWEST ON INGCUCU ROAD/R102 TOWARD CHARLOTTE MAXEKE STREET CONTINUE STRAIGHT ONTO INGCUCU ROAD TURN LEFT ONTO CARLISLE STREET TURN RIGHT ONTO M L SULTAN ROAD.</p> <p>SMITH STREET HEAD WEST ON ANTON LEMBEDE STREET TOWARD JOE SLOVO STREET USE THE RIGHT 2 LANES TO TURN RIGHT AT THE 1ST CROSS STREET ONTO JOE SLOVO STREET CONTINUE ONTO INGCUCU ROAD/R102 CONTINUE STRAIGHT ONTO INGCUCU ROAD TURN LEFT ONTO CARLISLE STREET TURN RIGHT ONTO M L SULTAN ROAD.</p> <p>BLENHAM, MASONIC, JEWITTS TAKE PRINCE STREET TO BAY TERRACE HEAD NORTHWEST ON PRINCE STREET TOWARD MASONIC ROAD TURN LEFT ONTO RUTHERFORD STREET, DRIVE FROM MARGARET MNCADI AVENUE TO DURBAN CENTRAL CONTINUE ONTO BAY TERRACE USE THE LEFT 3 LANES TO TURN SLIGHTLY LEFT ONTO MARGARET MNCADI AVENUE, FOLLOW JOE SLOVO STREET TO INGCUCU ROAD/R102 USE THE RIGHT 2 LANES TO TURN SLIGHTLY RIGHT TOWARD JOE SLOVO STREET CONTINUE ONTO JOE SLOVO STREET FOLLOW INGCUCU ROAD TO CARLISLE STREET CONTINUE ONTO INGCUCU ROAD/R102 CONTINUE STRAIGHT ONTO INGCUCU ROAD TURN LEFT ONTO CARLISLE STREET TURN RIGHT ONTO M L SULTAN ROAD.</p> <p>CITY CABIN, MAZEPPA DRIVE FROM BAY TERRACE AND MARGARET MNCADI AVENUE TO DURBAN CENTRAL HEAD EAST ON DR LANGALIBALELE DUBE STREET TOWARD ROBIN LANE, TURN RIGHT ONTO MORGE LANE TURN RIGHT ONTO BAY TERRACE USE THE LEFT 3 LANES TO TURN SLIGHTLY LEFT ONTO MARGARET MNCADI AVENUE FOLLOW JOE SLOVO STREET TO INGCUCU ROAD/R102 USE THE RIGHT 2 LANES TO TURN SLIGHTLY RIGHT TOWARD JOE SLOVO STREET CONTINUE ONTO JOE SLOVO STREET FOLLOW INGCUCU ROAD TO CARLISLE STREET CONTINUE ONTO INGCUCU ROAD/R102 CONTINUE STRAIGHT ONTO INGCUCU ROAD TURN LEFT ONTO CARLISLE STREET TURN RIGHT ONTO M L SULTAN ROAD.</p> <p>STERLING HEAD WEST ON CARLISLE ST TOWARD CROSS STREET TURN RIGHT ONTO M L SULTAN ROAD.</p> <p>RENAISSANCE HEAD WEST ON MAUD MFUSI STREET TOWARD LELLOS PASSAGE TURN RIGHT ONTO JOSEPH NDULI STREET TURN LEFT ONTO ANTON LEMBEDE</p>		



transport

Department:
Transport
Province of KwaZulu-Natal

GAZETTE

LGKZNG20-2023-AUG

REGION: ALL

STREET CONTINUE STRAIGHT ONTO ANTON LEMBEDE STREET/M4 USE THE RIGHT 2 LANES TO TURN RIGHT ONTO JULIUS NYERERE STREET/M4/R102 CONTINUE STRAIGHT ONTO M L SULTAN ROAD.

505 ANTON LEMBEDE

HEAD WEST ON ANTON LEMBEDE STREET TOWARD ALEXANDRA STREET CONTINUE STRAIGHT ONTO ANTON LEMBEDE STREET/M4 USE THE RIGHT 2 LANES TO TURN RIGHT ONTO JULIUS NYERERE STREET/M4/R102 CONTINUE STRAIGHT ONTO M L SULTAN ROAD.

JOE SLOVO

HEAD NORTH ON JOE SLOVO ST TOWARD DENIS HURLEY STREET CONTINUE ONTO INGCUCE ROAD/R102 CONTINUE STRAIGHT ONTO INGCUCE ROAD TURN LEFT ONTO CARLISLE STREET TURN RIGHT ONTO M L SULTAN ROAD.

EMDUBANI

HEAD NORTH ON STALWART SIMELANE STREET/M4 TOWARD KINGSMEAD WAY TURN LEFT ONTO KINGSMEAD WAY CONTINUE ON MASABALALA YENGWA AVENUE/M12, TAKE M4 AND INGCUCE ROAD TO CARLISLE STREET IN DURBAN CENTRAL TURN LEFT ONTO MASABALALA YENGWA AVENUE/M12 CONTINUE ONTO WALNUT ROAD USE THE RIGHT 2 LANES TO TURN RIGHT ONTO BRAM FISCHER ROAD/M4 USE THE 2ND FROM THE RIGHT LANE TO TURN RIGHT ONTO JOE SLOVO STREET CONTINUE ONTO INGCUCE ROAD/R102 CONTINUE STRAIGHT ONTO INGCUCE ROAD TURN LEFT ONTO CARLISLE STREET TURN RIGHT ONTO M L SULTAN ROAD

ST GERAN

TAKE LOCKSLEY DR TO JAN SMUTS HWY/KING CETHSWAYO HIGHWAY IN SHERWOOD, DURBAN HEAD SOUTHWEST ON RIPPOON ROAD TOWARD BAZLEY AVENUE CONTINUE ONTO LOCKSLEY DRIVE TAKE N3 TO CHRIS NTULI ROAD IN BEREA. EXIT FROM N3 TURN LEFT ONTO JAN SMUTS HIGHWAY/KING CETHSWAYO HIGHWAY USE THE LEFT LANE TO MERGE ONTO N3 VIA THE RAMP TO CITY/STAD, EXIT ONTO CHRIS NTULI ROAD, DRIVE TO M L SULTAN ROAD IN GREYVILLE, MERGE ONTO CHRIS NTULI ROAD, USE THE LEFT 2 LANES TO TURN LEFT ONTO M L SULTAN ROAD.

RIDE MZANZI, BIG GULF, HOFFMAN

GET ON N3 IN ASHLEY FROM RICHMOND ROAD/M1 HEAD SOUTHEAST TOWARD STOCKVILLE ROAD TURN LEFT ONTO STOCKVILLE ROAD TURN LEFT AT THE 1ST CROSS STREET ONTO RICHMOND ROAD/M1 USE THE RIGHT 2 LANES TO TURN RIGHT TO MERGE ONTO N3 TOWARD DURBAN, FOLLOW N3 TO CHRIS NTULI ROAD IN BEREA, EXIT FROM N3, MERGE ONTO N3 KEEP RIGHT TO STAY ON N3, EXIT ONTO CHRIS NTULI ROAD DRIVE TO M L SULTAN ROAD IN GREYVILLE, MERGE ONTO CHRIS NTULI ROAD USE THE LEFT 2 LANES TO TURN LEFT ONTO M L SULTAN ROAD.

HENWOOD 7TH AVE

HEAD SOUTHWEST ON SEVENTH AVENUE TOWARD MITCHELL CRESCENT, TURN RIGHT AT THE 1ST CROSS STREET ONTO MITCHELL CRESCENT, TURN LEFT ONTO AVONDALE ROAD, TURN LEFT ONTO JOHN ZIKHALI ROAD, TURN RIGHT ONTO MARKET ROAD, M L SULTAN WILL BE ON THE LEFT.

GREENWOOD PARK

TAKE PARK STATION ROAD AND MIMOSA ROAD TO CHRIS HANI ROAD/R102 IN GREENWOOD PARK HEAD NORTHEAST ON SANDERSON PLACE TOWARD PARK STATION ROAD TURN RIGHT ONTO PARK STATION ROAD SLIGHT RIGHT ONTO MIMOSA ROAD FOLLOW R102 TO SANDILE THUSI ROAD/M17 IN GREYVILLE, BEREA TURN RIGHT ONTO CHRIS HANI ROAD/R102 CONTINUE STRAIGHT TO STAY ON CHRIS HANI ROAD/R102 KEEP LEFT TO CONTINUE ON UMGENI ROAD/R102 CONTINUE ON SANDILE THUSI ROAD/M17. TAKE GLADYS MANZI ROAD TO M L SULTAN ROAD TURN RIGHT ONTO SANDILE THUSI ROAD/M17 TURN LEFT ONTO LILIAN NGOYI ROAD CONTINUE ONTO STREET MARYS AVENUE AT THE ROUNDABOUT, TAKE THE 2ND EXIT ONTO GLADYS MANZI ROAD TURN LEFT ONTO MARKET ROAD.

INDATSHANA

HEAD NORTH ON JOSEPH NDULI STREET TOWARD N3, USE THE 2ND FROM THE LEFT LANE TO TURN LEFT ONTO DAVID WEBSTER STREET/M4/R102 USE THE RIGHT LANE TO TURN SLIGHTLY RIGHT ONTO DAVID WEBSTER STREET, USE THE 2ND FROM THE RIGHT LANE TO TURN RIGHT AT THE 2ND CROSS STREET ONTO JULIUS NYERERE STREET/M4/R102 CONTINUE STRAIGHT ONTO M L SULTAN ROAD.

ABC CHAMBERS

HEAD NORTH ON JOE SLOVO STREET TOWARD DR PIXLEY KASEME STREET CONTINUE ONTO INGCUCE ROAD/R102 CONTINUE STRAIGHT ONTO INGCUCE ROAD, TURN LEFT ONTO CARLISLE STREET, TURN RIGHT ONTO M L SULTAN ROAD.

RWZ PROPS

HEAD EAST ON ISMAIL C MEER STREET TOWARD INGCUCE ROAD, TURN LEFT AT THE 1ST CROSS STREET ONTO INGCUCE ROAD, TURN LEFT ONTO CARLISLE STREET, TURN RIGHT ONTO M L SULTAN ROAD.

MC ARTHUR

HEAD EAST ON MAUD MFUSI STREET TOWARD JOSEPH NDULI STREET, TURN LEFT AT THE 1ST CROSS STREET ONTO JOSEPH NDULI STREET, SLIGHT LEFT TO STAY ON JOSEPH NDULI STREET, USE THE LEFT LANE TO TURN RIGHT ONTO JOHANNES NKOSI STREET/M4/R102 TURN LEFT ONTO CROSS STREET, TURN LEFT ONTO CARLISLE STREET TURN RIGHT ONTO M L SULTAN ROAD.

DAVERNPORT

HEAD NORTHEAST ON YORK AVE TOWARD CLARK ROAD, TURN LEFT ONTO CLARK ROAD, TURN RIGHT ONTO CLEAVER ROAD CONTINUE ONTO BOTANIC GARDENS ROAD, USE THE RIGHT 2 LANES TO TURN RIGHT ONTO CHRIS NTULI ROAD USE THE LEFT 2 LANES TO TURN LEFT ONTO M L SULTAN ROAD.

SHERWOOD

TAKE HUGO ROAD AND RANGLES ROAD TO N3 HEAD SOUTHEAST ON HUGO ROAD TOWARD EVERTON ROAD, TURN RIGHT ONTO EVERTON ROAD TURN RIGHT ONTO WATERFALL ROAD TURN LEFT ONTO RANGLES ROAD, FOLLOW N3 TO CHRIS NTULI ROAD, EXIT FROM N3, MERGE ONTO N3, EXIT ONTO CHRIS NTULI ROAD, DRIVE TO M L SULTAN ROAD IN GREYVILLE, MERGE ONTO CHRIS NTULI ROAD, USE THE LEFT 2 LANES TO TURN LEFT ONTO M L SULTAN ROAD.

BAYSIDE

HEAD WEST ON MONTY NAICKER ROAD TOWARD MARK LANE TURN RIGHT ONTO JOE SLOVO STREET, CONTINUE ONTO INGCUCE ROAD/R102 CONTINUE STRAIGHT ONTO INGCUCE ROAD, TURN LEFT ONTO CARLISLE STREET, TURN RIGHT ONTO M L SULTAN ROAD.

ROYAL O'FLAHERTY

HEAD SOUTH ON O'FLAHERTY ROAD TOWARD HULSTON ROAD, CONTINUE ONTO SHENFIELD PLACE, CONTINUE ONTO CLARE ROAD, CONTINUE STRAIGHT ONTO RANGLES ROAD, CONTINUE ON N3, DRIVE TO M L SULTAN ROAD IN GREYVILLE.

TRIO, MVILA, MBONAMBI, BRAZILIA, DR ZWANE

FOLLOW BARTLE ROAD AND STELLAWOOD ROAD TO UMBILO ROAD/R102 HEAD SOUTHEAST ON PROSPECT ROAD TOWARD BARTLE ROAD TURN LEFT ONTO BARTLE ROAD, TURN RIGHT ONTO STELLAWOOD ROAD, TURN LEFT ONTO UMBILO ROAD/R102, CONTINUE ON UMBILO ROAD TO GREYVILLE CONTINUE STRAIGHT ONTO UMBILO ROAD CONTINUE ONTO LANCERS ROAD, USE ANY LANE TO TURN LEFT ONTO JULIUS NYERERE STREET/M4/R102 CONTINUE STRAIGHT ONTO M L SULTAN ROAD.

UNICITY

TAKE SHEPSTONE STREET AND BRAM FISCHER ROAD TO CARLISLE STREET IN DURBAN CENTRAL HEAD EAST ON DR PIXLEY KASEME STREET TOWARD FAREWELL ROAD/SHEPSTONE STREET TURN LEFT AT THE 1ST CROSS STREET ONTO FAREWELL ROAD/SHEPSTONE STREET USE THE LEFT 2 LANES TO TURN LEFT ONTO BRAM FISCHER ROAD CONTINUE ONTO DAVID WEBSTER STREET/M4/R102 USE THE 2ND FROM THE RIGHT LANE TO TURN RIGHT ONTO JOE SLOVO STREET CONTINUE ONTO INGCUCE ROAD/R102 CONTINUE STRAIGHT ONTO INGCUCE ROAD, TURN LEFT ONTO CARLISLE STREET, TURN RIGHT ONTO M L SULTAN ROAD.

KINGSTON RES

TAKE DIAKONIA AVENUE TO MAYDON ROAD IN ALBERT PARK HEAD SOUTH ON PARK STREET TOWARD COLLEGE LANE TURN RIGHT ONTO DIAKONIA AVENUE FOLLOW SYDNEY ROAD/R102 AND RICK TURNER ROAD TO MAZISI KUNENE ROAD IN BEREA CONTINUE ONTO MAYDON ROAD TURN RIGHT ONTO MARGARET MNCADI AVENUE CONTINUE ONTO CHE GUEVARA ROAD USE THE LEFT 2 LANES TO TURN LEFT ONTO SYDNEY ROAD/R102 TURN RIGHT ONTO RICK TURNER ROAD TURN RIGHT ONTO MAZISI KUNENE ROAD.

SAN SABIL & ADDINGTON

TAKE SHEPSTONE STREET TO BAY TERRACE HEAD SOUTHWEST ON MASONIC ROAD TOWARD MAHATMA GANDHI ROAD, TURN LEFT ONTO MAHATMA GANDHI ROAD, TURN RIGHT ONTO SHEPSTONE STREET FOLLOW MARGARET MNCADI AVENUE, SYDNEY ROAD/R102 AND RICK TURNER ROAD TO MAZISI KUNENE ROAD IN BEREA USE THE LEFT 2 LANES TO TURN LEFT ONTO BAY TERRACE, USE THE LEFT 3 LANES TO TURN SLIGHTLY LEFT ONTO MARGARET MNCADI AVENUE, KEEP RIGHT TO STAY ON MARGARET MNCADI AVENUE, CONTINUE ONTO CHE GUEVARA ROAD USE THE LEFT 2 LANES TO TURN LEFT ONTO SYDNEY ROAD/R102, TURN RIGHT ONTO RICK TURNER ROAD, TURN RIGHT ONTO MAZISI KUNENE ROAD.

LANDMARK & HERMITAGE

TAKE SHEPSTONE STREET, BRAM FISCHER ROAD, DAVID WEBSTER STREET/M4/R102, N3, ... AND PRINCESS ALICE AVENUE TO MAZISI KUNENE ROAD IN BEREA, HEAD EAST ON WEST STREET TOWARD FAREWELL ROAD/SHEPSTONE STREET, TURN LEFT AT THE 1ST CROSS STREET ONTO FAREWELL ROAD/SHEPSTONE STREET USE THE LEFT 2 LANES TO TURN LEFT ONTO BRAM FISCHER ROAD CONTINUE ONTO DAVID WEBSTER STREET/M4/R102, KEEP RIGHT TO STAY ON DAVID WEBSTER STREET/M4/R102, USE ANY LANE TO MERGE ONTO N3 VIA THE RAMP TO PIETERMARITZBURG TAKE EXIT 3 TOWARD BEREA ROAD (S)/M13, MERGE ONTO KING DINIZULU ROAD/KING DINUZULU ROAD, USE THE LEFT LANE TO STAY ON KING DINIZULU ROAD/KING DINUZULU ROAD N, TURN LEFT ONTO MAZISI KUNENE ROAD, SLIGHT LEFT ONTO LAMONT ROAD, CONTINUE ONTO PRINCESS ALICE



transport

Department:
Transport
Province of KwaZulu-Natal

GAZETTE

LGKZNG20-2023-AUG

REGION: ALL

AVENUE, TURN RIGHT ONTO RICK TURNER ROAD, TURN RIGHT ONTO MAZISI KUNENE ROAD.

340 UMBILO & ESCOMBE

HEAD NORTHEAST ON UMBILO ROAD TOWARD ALAN PATON ROAD, DESTINATION WILL BE ON THE RIGHT

29 UMBILO ROAD

HEAD NORTHEAST ON UMBILO ROAD TOWARD KING DINUZULU ROAD/KING DINUZULU ROAD, TURN LEFT AT THE 1ST CROSS STREET ONTO KING DINUZULU ROAD, TURN LEFT ONTO CLEAVER ROAD CONTINUE ONTO BULWER ROAD, CONTINUE ONTO ZK MATHEWS ROAD, TURN RIGHT ONTO RICK TURNER ROAD, TURN RIGHT ONTO MAZISI KUNENE ROAD.

98 UMBILO & BEREA COVE

HEAD NORTHEAST ON UMBILO ROAD TOWARD CHE GUEVARA ROAD, TURN LEFT ONTO KING DINUZULU ROAD, DESTINATION WILL BE ON THE LEFT.

155 KING DINUZULU ROAD (SOUTH) BULWER, BEREA, 4083

HEAD NORTHWEST ON KING DINUZULU ROAD TOWARD CANTERBURY GROVE, TURN LEFT ONTO CLEAVER ROAD CONTINUE ONTO BULWER ROAD, CONTINUE ONTO ZK MATHEWS ROAD, TURN RIGHT ONTO RICK TURNER ROAD, TURN RIGHT ONTO MAZISI KUNENE ROAD.

ENTERPRISE

HEAD NORTHEAST ON SAMORA MACHEL STREET TOWARD SAMORA MACHEL STREET, FOLLOW M4 AND R102 TO RICK TURNER ROAD IN CONGELA, TURN LEFT ONTO BRAM FISCHER ROAD/M4, USE THE LEFT LANE TO CONTINUE ON DAVID WEBSTER STREET/M4/R102, CONTINUE STRAIGHT ONTO MARKET STREET/M4/R102, USE THE RIGHT 2 LANES TO TURN SLIGHTLY RIGHT ONTO MARKET STREET/R102 USE THE MIDDLE LANE TO TURN RIGHT ONTO ANTON LEMBEDE STREET/M4/R102 USE THE LEFT LANES TO TURN SLIGHTLY LEFT ONTO SYDNEY ROAD/R102, FOLLOW RICK TURNER ROAD TO MAZISI KUNENE ROAD IN BEREA, TURN RIGHT ONTO RICK TURNER ROAD, TURN RIGHT ONTO MAZISI KUNENE ROAD.

WESTPARK

HEAD NORTHEAST ON WEST ROAD TOWARD CRESCENT STREET SHARP LEFT ONTO CRESCENT STREET, TURN LEFT ONTO FELIX DLAMINI ROAD/M10, USE THE RIGHT 2 LANES TO TURN RIGHT ONTO JAN SMUTS HIGHWAY/KING CETSHWAYO HIGHWAY/M10, SLIGHT LEFT ONTO VUSI MZIMELA ROAD/M10, TURN LEFT ONTO RICK TURNER ROAD, TURN LEFT ONTO MAZISI KUNENE ROAD.

RESERVOIR HEIGHTS

HEAD SOUTHWEST ON HALPIN AVENUE TOWARD DUNKELD ROAD/MOUNTBATTEN DRIVE, CONTINUE ON MOUNTBATTEN DRIVE, TAKE N2 AND VUSI MZIMELA ROAD/M10 TO MAZISI KUNENE ROAD IN BEREA, SHARP LEFT ONTO DUNKELD ROAD/MOUNTBATTEN DRIVE, USE ANY LANE TO TURN LEFT TO MERGE ONTO M19, TURN RIGHT, TAKE THE RAMP ONTO N2, TAKE EXIT 161 TOWARD SOLOMON MAHLANGU DRIVE/M7, USE THE LEFT 2 LANES TO TURN LEFT ONTO SOLOMON MAHLANGU DRIVE/M7 (SIGNS FOR BLUFF/EDWIN SWALES V C DRIVE), TURN LEFT ONTO BELLAIR ROAD/VUSI MZIMELA ROAD/M10, TURN RIGHT ONTO RICK TURNER ROAD, TURN LEFT ONTO MAZISI KUNENE ROAD.

ACUTT STREET

HEAD SOUTH ON ACUTT STREET TOWARD MARGARET MNCADI AVENUE, FOLLOW MARGARET MNCADI AVENUE, SYDNEY ROAD/R102 AND RICK TURNER ROAD TO MAZISI KUNENE ROAD IN BEREA, TURN LEFT ONTO MARGARET MNCADI AVENUE, MAKE A U-TURN AT SAMORA MACHEL STREET, KEEP RIGHT TO STAY ON MARGARET MNCADI AVENUE, CONTINUE ONTO CHE GUEVARA ROAD, USE THE LEFT 2 LANES TO TURN LEFT ONTO SYDNEY ROAD/R102, TURN RIGHT ONTO RICK TURNER ROAD, TURN RIGHT ONTO MAZISI KUNENE ROAD.

CAMDEN

HEAD NORTH ON CAMDEN AVENUE TOWARD CLARK ROAD, TURN LEFT ONTO CLARK ROAD, TURN LEFT ONTO MAZISI KUNENE ROAD, SLIGHT LEFT ONTO LAMONT ROAD, CONTINUE ONTO PRINCESS ALICE AVENUE, TURN RIGHT ONTO RICK TURNER ROAD, TURN RIGHT ONTO MAZISI KUNENE ROAD.

KINROSS

HEAD NORTH ON PERCY OSBORN ROAD TOWARD INNES ROAD, FOLLOW INNES ROAD AND MUSGRAVE ROAD TO LENA AHRENS ROAD IN BULWER, TURN LEFT ONTO LENA AHRENS ROAD, TURN RIGHT ONTO RICK TURNER ROAD, TURN RIGHT ONTO MAZISI KUNENE ROAD.

ASPARA

TAKE INGCUCE ROAD TO DAVID WEBSTER STREET/M4/R102, HEAD EAST ON BERTHA MKHIZE STREET TOWARD INGCUCE ROAD, TURN LEFT AT THE 1ST CROSS STREET ONTO INGCUCE ROAD, TAKE N3, MAZISI KUNENE ROAD AND PRINCESS ALICE AVENUE TO MAZISI KUNENE ROAD IN BEREA, TURN LEFT ONTO DAVID WEBSTER STREET/M4/R102, KEEP RIGHT TO STAY ON DAVID WEBSTER STREET/M4/R102, USE ANY LANE TO MERGE ONTO N3 VIA THE RAMP TO PIETERMARITZBURG, TAKE EXIT 3 TOWARD BEREA ROAD (S)/M13, MERGE ONTO KING DINUZULU ROAD/KING DINUZULU ROAD N, USE THE LEFT LANE TO STAY ON KING DINUZULU ROAD/KING DINUZULU ROAD, TURN LEFT ONTO MAZISI KUNENE ROAD, SLIGHT LEFT ONTO LAMONT ROAD, CONTINUE ONTO PRINCESS ALICE AVENUE, TURN RIGHT ONTO RICK TURNER ROAD, TURN RIGHT ONTO MAZISI KUNENE ROAD.

VICTORIA

TAKE INGCUCE ROAD TO DAVID WEBSTER STREET/M4/R102, HEAD EAST ON BERTHA MKHIZE STREET TOWARD INGCUCE ROAD, TURN LEFT AT THE 1ST CROSS STREET ONTO INGCUCE ROAD, TAKE N3, MAZISI KUNENE ROAD AND PRINCESS ALICE AVENUE TO MAZISI KUNENE ROAD IN BEREA, TURN LEFT ONTO DAVID WEBSTER STREET/M4/R102, KEEP RIGHT TO STAY ON DAVID WEBSTER STREET/M4/R102, USE ANY LANE TO MERGE ONTO N3 VIA THE RAMP TO PIETERMARITZBURG, TAKE EXIT 3 TOWARD BEREA ROAD (S)/M13, MERGE ONTO KING DINUZULU ROAD/KING DINUZULU ROAD N, USE THE LEFT LANE TO STAY ON KING DINUZULU ROAD/KING DINUZULU ROAD, TURN LEFT ONTO MAZISI KUNENE ROAD, SLIGHT LEFT ONTO LAMONT ROAD, CONTINUE ONTO PRINCESS ALICE AVENUE, TURN RIGHT ONTO RICK TURNER ROAD, TURN RIGHT ONTO MAZISI KUNENE ROAD.

MAYVILLE & ALCOCK

HEAD NORTHWEST ON CHARLES STRACHAN ROAD TOWARD JAN SMUTS HIGHWAY/KING CETSHWAYO HIGHWAY, SHARP RIGHT ONTO JAN SMUTS HIGHWAY/KING CETSHWAYO HIGHWAY, TURN LEFT ONTO ROBINSON PLACE, TURN LEFT ONTO ALCOCK CRESCENT.

ALCOCK CRESCENT, MUSGRAVE, BEREA, 4001

TAKE ALCOCK CRESCENT TO JAN SMUTS HIGHWAY/KING CETSHWAYO HIGHWAY, TAKE MARY THIPHE STREET AND RICK TURNER ROAD TO MAZISI KUNENE ROAD, TURN LEFT ONTO MAZISI KUNENE ROAD.

GREENFIELDS

HEAD SOUTH ON RANGLES ROAD TOWARD MOSES KOTANE ROAD, KEEP RIGHT TO CONTINUE ON WATERFALL ROAD, TURN LEFT ONTO JAN SMUTS HIGHWAY/KING CETSHWAYO HIGHWAY/M10, TURN RIGHT ONTO VUSI MZIMELA ROAD/M10, TURN LEFT ONTO RICK TURNER ROAD, TURN LEFT ONTO MAZISI KUNENE ROAD.

SEABOARD

TAKE MARGARET MNCADI AVENUE, SYDNEY ROAD/R102 AND RICK TURNER ROAD TO MAZISI KUNENE ROAD IN BEREA, HEAD SOUTH ON MAHATMA GANDHI ROAD TOWARD TYZACK STREET, USE THE RIGHT 2 LANES TO TURN RIGHT ONTO ANTON LEMBEDE STREET, TURN LEFT ONTO CATO STREET, USE THE LEFT 2 LANES TO TURN RIGHT ONTO BAY TERRACE, USE THE LEFT 3 LANES TO TURN SLIGHTLY LEFT ONTO MARGARET MNCADI AVENUE, KEEP RIGHT TO STAY ON MARGARET MNCADI AVENUE, CONTINUE ONTO CHE GUEVARA ROAD, USE THE LEFT 2 LANES TO TURN LEFT ONTO SYDNEY ROAD/R102, TURN RIGHT ONTO RICK TURNER ROAD, TURN RIGHT ONTO MAZISI KUNENE ROAD.

VAUSE ROAD

HEAD SOUTHWEST ON STEPHEN DLAMINI ROAD TOWARD ST THOMAS ROAD, TURN RIGHT ONTO ST THOMAS ROAD, CONTINUE ON PETER MOKABA ROAD/PETER MOKABA RIDGE, TAKE MARY THIPHE STREET AND RICK TURNER ROAD TO MAZISI KUNENE ROAD, TURN LEFT ONTO PETER MOKABA ROAD/PETER MOKABA RIDGE, TURN RIGHT ONTO JAN SMUTS HIGHWAY/KING CETSHWAYO HIGHWAY, TURN LEFT ONTO BIDSTON ROAD, TURN RIGHT ONTO OWEN AVENUE, OWEN AVE TURN SLIGHTLY LEFT AND BECOMES MARY THIPHE STREET, TURN LEFT ONTO KALANDEN ROAD, TURN LEFT ONTO RICK TURNER ROAD, TURN LEFT ONTO MAZISI KUNENE ROAD.

DERBY

HEAD WEST ON DERBY STREET TOWARD GLADYS MANZI ROAD, TAKE BOTANIC GARDENS ROAD, BULWER ROAD, ZK MATHEWS ROAD AND RICK TURNER ROAD TO MAZISI KUNENE ROAD IN BEREA, USE ANY LANE TO TURN SLIGHTLY LEFT ONTO GLADYS MANZI ROAD/LOUISE LANE, CONTINUE ONTO JOHN ZIKHALI ROAD, TURN LEFT ONTO EDITH BENSON CRESCENT, EDITH BENSON CRESCENT TURN SLIGHTLY RIGHT AND BECOMES BOTANIC GARDENS ROAD, CONTINUE ONTO CLEAVER ROAD, CONTINUE ONTO BULWER ROAD, CONTINUE ONTO ZK MATHEWS ROAD, TURN RIGHT ONTO RICK TURNER ROAD, TURN RIGHT ONTO MAZISI KUNENE ROAD.

CARLISLE

HEAD WEST ON CARLISLE STREET TOWARD ISMAIL C MEER STREET, TURN LEFT ONTO MARKET ROAD, USE THE RIGHT 2 LANES TO TURN SLIGHTLY RIGHT ONTO MARKET STREET/R102, USE THE MIDDLE LANE TO TURN RIGHT ONTO ANTON LEMBEDE STREET/M4/R102, USE THE LEFT LANES TO TURN SLIGHTLY LEFT ONTO SYDNEY ROAD/R102, TURN RIGHT ONTO RICK TURNER ROAD, TURN RIGHT ONTO MAZISI KUNENE ROAD.

TREVOR COURT

TAKE DOON ROAD TO BLUFF ROAD IN CLAIRWOOD, DURBAN, HEAD NORTH ON BRIGHTON ROAD TOWARD WINCHELSEA AVENUE, TURN RIGHT ONTO DOON ROAD, TAKE SOLOMON MAHLANGU DRIVE/M7 AND UMBILO ROAD/R102 TO MAZISI KUNENE ROAD IN BEREA, TURN RIGHT ONTO BLUFF ROAD, USE THE LEFT 2 LANES TO TURN LEFT ONTO SOLOMON MAHLANGU DRIVE/M7, USE THE LEFT 2 LANES TO TURN LEFT ONTO THE RAMP TO UMBILO



transport

Department:
Transport
Province of KwaZulu-Natal

GAZETTE

LGKZNG20-2023-AUG

REGION: ALL

ROAD/R102, CONTINUE ONTO UMBILO ROAD/R102, TURN LEFT ONTO RICK TURNER ROAD, TURN RIGHT ONTO MAZISI KUNENE ROAD.
NEW COMPLEX
HEAD NORTHEAST ON SAVAGE STREET TOWARD GROSVENOR ROAD, TURN RIGHT ONTO GROSVENOR ROAD, TURN RIGHT ONTO RICK TURNER ROAD, TURN LEFT ONTO MAZISI KUNENE ROAD.
WAKESLEIGH
HEAD NORTHEAST ON WAKESLEIGH ROAD/M10 TOWARD CLIFFVIEW ROAD, TURN RIGHT ONTO RICK TURNER ROAD, TURN LEFT ONTO MAZISI KUNENE ROAD.
276 BRICKFIELD ROAD
HEAD SOUTH ON FELIX DLAMINI ROAD/M10 TOWARD CHERRY AVENUE, USE THE RIGHT 2 LANES TO TURN RIGHT ONTO JAN SMUTS HIGHWAY/KING CETSHTWAYO HIGHWAY/M10, SLIGHT LEFT ONTO VUSI MZIMELA ROAD/M10, TURN LEFT ONTO RICK TURNER ROAD, TURN LEFT ONTO MAZISI KUNENE ROAD.
KHAYELISHA
HEAD NORTH ON SARNIA ROAD TOWARD LEEDS ROAD.
22 SARNIA ROAD, UMBILO, BEREA, 4075
HEAD NORTH ON SARNIA ROAD TOWARD UMBILO ROAD/R102, USE ANY LANE TO TURN SLIGHTLY RIGHT ONTO UMBILO ROAD/R102 USE THE RIGHT 2 LANES TO TURN SLIGHTLY RIGHT ONTO MAGWAZA MAPHALALA STREET/R102, TURN RIGHT ONTO ALAN PATON ROAD, TURN RIGHT ONTO SYDNEY ROAD/R102.
LOUIS BOTHA
HEAD NORTHEAST ON PRINCESS ALICE AVENUE, TURN RIGHT ONTO ALBERT DLOMO ROAD, TURN RIGHT ONTO ZK MATHEWS ROAD, TURN LEFT ONTO RICK TURNER ROAD, USE THE LEFT 2 LANES TO TURN LEFT ONTO UMBILO ROAD/R102.
JUNIPER RESIDENCE
TAKE PETER MOKABA ROAD/PETER MOKABA RIDGE, KING DINUZULU ROAD N AND ZK MATHEWS ROAD TO SPIWE ZUMA AVENUE IN UMBILO, HEAD SOUTHWEST ON PETER MOKABA ROAD/PETER MOKABA RIDGE TOWARD HARTLEY ROAD, TURN LEFT ONTO KING DINUZULU ROAD N, USE THE RIGHT 2 LANES TO TURN RIGHT ONTO BOTANIC GARDENS ROAD, CONTINUE ONTO CLEAVER ROAD, CONTINUE ONTO BULWER ROAD, CONTINUE ONTO ZK MATHEWS ROAD, AT THE ROUNDABOUT, TAKE THE 1ST EXIT ONTO SPIWE ZUMA AVENUE, TURN LEFT ONTO UMBILO ROAD/R102.
DUNSTAPLE HEIGHTS
PICK UP DUNSTAPLE HEIGHTS, 11 DUNSTAPLE CRESCENT, VIA VARSITY ROAD STOP UNIVERSITY RETURN TRIP WESTVILLE CAMPUS VIA VARSITY ROAD TO DUNSTAPLE CRESCENT, RESERVOIR HILLS.
KIES AVENUE
PICK UP KIES AVENUE, VIA HAYDEN ROAD, WHITTAKER ROAD, UMGUDULU ROAD, VARSITY ROAD STOP UNIVERSITY, RETURN TRIP UNIVERSITY VIA VARSITY DRIVE, UMGUDULU ROAD, WHITTAKER ROAD, HAYDEN ROAD TO KIES AVENUE.
UMBLO ROAD
PICK UP UMBLO ROAD, VIA LANCERS ROAD, BEREA ROAD, N3, JAN SMUTS HIGHWAY, ESSEX TERRACE, UNIVERSITY ROAD, STOP AT UNIVERSITY, RETURN TRIP UNIVERSITY ROAD, VIA ESSEX TERRACE, JAN SMUTS HIGHWAY, N3, BEREA ROAD, LANCERS ROAD TO UMBLO ROAD.
FELIX DLAMINI RD
PICK UP FELIX DLAMINI ROAD, VIA ALPINE ROAD, UMGENI ROAD, VARSITY DRIVE STOP VARSITY, RETURN TRIP VARSITY ROAD VIA UMGENI ROAD, ALPINE ROAD TO FELIX DLAMINI ROAD.
O' FLATORY ROAD
O' FLATORY ROAD VIA QUARRY ROAD TO VARSITY DRIVE STOP UNIVERSITY, RETURN UNIVERSITY VARSITY ROAD VIA QUARRY ROAD TO O' FLAHERTY ROAD.
ANTON LEMBEDE STREET
ANTON LEMBEDE STREET VIA ALLIWAL STREET, N3, JAN SMUTS HIGHWAY, ESSEX TERRACE TO VARSITY DRIVE STOP UNIVERSITY. RETURN TRIP UNIVERSITY VARSITY DRIVE VIA ESSEX TERRACE, JAN SMUTS HIGHWAY, N3, ALLIWAL STREET TO ANTON LEMBEDE STREET.
MAHATMA GANDHI STREET
MAHATMA GANDHI STREET VIA ANTON LEMBEDE STREET, N3, JAN SMUTS HIGHWAY, ESSEX TERRACE, VARSITY DRIVE TO UNIVERSITY. RETURN UNIVERSITY VARSITY DRIVE VIA ESSEX TERRACE, JAN SMUTS HIGHWAY, N3, ANTON LEMBEDE STREET TO MAHATMA GANDHI STREET.
ANTON LEMBEDE STREET
ANTON LEMBEDE STREET VIA ALLIWAL STREET, N3, JAN SMUTS HIGHWAY, ESSEX TERRACE TO VARSITY DRIVE STOP UNIVERSITY. RETURN TRIP UNIVERSITY VARSITY DRIVE VIA ESSEX TERRACE, JAN SMUTS HIGHWAY, N3, ALLIWAL STREET TO ANTON LEMBEDE STREET.
VARSITY DRIVE
START VARSITY DRIVE STOP AT UNIVERSITY. RETURN DOWN VARSITY DRIVE.
JOSEPH NDULI ROAD
START JOSEPH NDULI ROAD VIA DR YUSUFF DADDOD ROAD, DIAKONIA AVENUE, JOSEPH NTULI ROAD, N3, JAN'S SMUTS HIGHWAY, ESSEX TERRACE TO VARSITY DRIVE STOP AT UNIVERSITY. RETURN VARSITY DRIVE, ESSEX TERRACE, JAN SMUTS HIGHWAY, N3, JOSEPH NTULI, DIAKONIA AVENUE, DR YUSUFF DADDOD ROAD TO JOSEPH NDULI ROAD.
HUNT ROAD
START HUNT ROAD VIA MOORE ROAD, BEREA ROAD, N3, JAN SMUTS HIGHWAY, ESSEX TERRACE TO VARSITY DRIVE. RETURN FROM VARSITY DRIVE, VIA ESSEX TERRACE, JAN SMUTS HIGHWAY, N3, BEREA ROAD, MOORE ROAD, HUNT ROAD.
RIPPON ROAD
START RIPPON ROAD, VIA LOCKSEY DRIVE, JAN SMUTS HIGHWAY, ESSEX TERRACE TO VARSITY DRIVE. RETURN VARSITY DRIVE, ESSEX TERRACE, JAN'S SMUTS HIGHWAY, LOCKSEY DRIVE TO RIPPON ROAD.
BEATRICE STREET
START BEATRICE ST VIA N3, JAN SMUTS HIGHWAY, ESSEX TERRACE TO VARSITY DRIVE. RETURN VARSITY DRIVE VIA ESSEX TERRACE, JAN SMUTS HIGHWAY, N3 TO BEATRICE STREET.
RUTHERFORD ST
START RUTHERFORD STREET VIA, VICTORIA EMBANKMENT, JOSEPH NTULI, N3, JAN SMUTS, ESSEX TERRACE TO VARSITY DRIVE. RETURN VARSITY DRIVE VIA ESSEX TERRACE, JAN SMUTS HIGHWAY, JOSEPH NTULI, VICTORIA EMBANKMENT TO RUTHERFORD STREET.
BEREA ROAD
START BEREA ROAD, N3, JAN SMUTS HIGHWAY, ESSEX TERRACE TO VARSITY DRIVE. RETURN FROM VARSITY DRIVE, VIA ESSEX TERRACE, JAN SMUTS HIGHWAY, N3, BEREA ROAD.
HOLZNER ROAD
START HOLZNER ROAD, VIA RUDOLF ROAD, ABBOT FRANCIS ROAD TO MARIAN ROAD. RETURN FROM MARIAN ROAD VIA ABBOT FRANCIS ROAD, RUDOLF ROAD TO HOLZNER ROAD.
KINGS ROAD
START KINGS ROAD VIA CROMPTON STREET, CAVERSHAM ROAD AND FORREST ROAD TO MARIAN ROAD. RETURN MARIAN ROAD VIA FORREST ROAD, CAVERSHAM ROAD, CROMPTON STREET TO KINGS ROAD.
SCHOOL ROAD
START SCHOOL ROAD VIA JOSIAH GUMEDE STREET, CROMPTON ROAD, FORREST ROAD TO MARIANHILL ROAD. RETURN MARIANHILL ROAD VIA FORREST ROAD, CROMPTON ROAD, JOSIAH GUMED STREET TO SCHOOL ROAD.
BELLTOWER ROAD
START BELLTOWER ROAD VIA JACARANDA ROAD, NAGINA DRIVE, RICHMOND ROAD TO MARIANHILL ROAD. RETURN MARIANHILL ROAD VIA RICHMOND ROAD, NAGINA DRIVE, JACARANDA ROAD TO BELLTOWER ROAD.
MARIAN DRIVE
START MARIAN DRIVE VIA UNDERWOOD ROAD, FORREST ROAD TO MARIANHILL ROAD. RETURN MARIANHILL ROAD, FORREST ROAD, UNDERWOOD ROAD TO MARIAN DRIVE.
ANTON LEMBEDE
START ANTON LEMBEDE STREET VIA SAMORA MACHEL ROAD, PARRY ROAD, BRAM FISCHER ROAD, DAVID WEBSTER ROAD, N3, RICHMOND ROAD TO MARIANHILL ROAD. RETURN MARIANHILL ROAD, RICHMOND ROAD, N3, DAVID WEBSTER ROAD, BRAM FISCHER ROAD, PARRY ROAD, SAMORA MACHEL ROAD TO ANTON LEMBEDE ROAD.
PARRY
START PARRY ROAD, BRAM FISCHER ROAD, DAVID WEBSTER ROAD, N3, RICHMOND ROAD TO MARIANHILL ROAD. RETURN MARIANHILL ROAD, RICHMOND ROAD, N3, DAVID WEBSTER ROAD, BRAM FISCHER ROAD, PARRY ROAD.



transport

Department:
Transport
Province of KwaZulu-Natal

GAZETTE

LGKZNG20-2023-AUG

REGION: ALL

HENRY ROAD
START HENRY ROAD VIA ALPINE ROAD, N2, N3, RICHMOND ROAD TO MARIANHILL ROAD. RETURN MARIANHILL ROAD, RICHMOND ROAD, N3, N2, ALPINE ROAD, TO HENRY ROAD.
KING DINIZULU ROAD
START KING DINIZULU ROAD VIA, CANTEBURY GROVE, N3, RICHMOND ROAD TO MARIANHILL ROAD. RETURN MARIANHILL ROAD VIA RICHMOND ROAD, N3, CANTEBURY ROAD, TO DINIZULU ROAD.
BEREA ROAD
START BEREA ROAD VIA DR. PILELEY KASEME STREET, N3, RICHMOND ROAD TO MARIANHILL ROAD. RETURN MARIAN HILL ROAD VIA RICHMOND ROAD, N3, PILELEY KASEME STREET, BEREA ROAD.
RANSHAW ROAD
START RANSHAW ROAD VIA UMBILO ROAD, BEREA ROAD, N3, RICHMOND ROAD, TO MARIANHILL ROAD. RETURN MARIANHILL ROAD VIA RICHMOND ROAD, N3, BEREA ROAD, UMBILO ROAD, TO RANSHAW ROAD.
WILLS ROAD
START WILLS ROAD VIA MILTON ROAD, JULIUS NYERERE ROAD, N3, RICHMOND ROAD TO MARIANHILL ROAD. RETURN MARIANHILL ROAD, VIA RICHMOND ROAD, N3, JULIUS NYERERE ROAD, MILTON ROAD TO WILLS ROAD.
DR. YUSAF DADDOO STREET
START DR. YUSAF DADDOO STREET VIA LOUISE STREET, DAVID WEBSTER ROAD, N3, RICHMOND ROAD TO MARIANHILL ROAD. RETURN MARIANHILL ROAD, RICHMOND ROAD, N3, DAVID WEBSTER ROAD, LOUISE STREET TO DR. YUSUF DADDOO STREET.
UMBLO ROAD
START UMBLO ROAD VIA ALAN PATON ROAD, DINIZULU ROAD, N3, RICHMOND ROAD TO MARIANHILL ROAD. RETURN TRIP MARIANHILL ROAD VIA RICHMOND ROAD, N3, DINIZULU DRIVE, ALAN PATON ROAD TO UMBLO ROAD.
MAHATMA GANDHI ROAD
START MAHATMA GANDHI ROAD VIA ANTON LEMBEDE STREET, STALWART SIMALENE STREET, N3, RICHMOND ROAD TO MARINHILL ROAD. RETURN MARIANHILL ROAD, RICHMOND ROAD, N3, STALWART SIMALENE STREET, ANTON LEMBEDE STREET TO MAHATMA GANDHI ROAD.
SHEARER ROAD
START SHEARER ROAD, VIA MAHATMA GANDHI ROAD, ANTON LEMBEDE STREET, STALWART SIMALENE STREET, N3, RICHMOND ROAD TO MARINHILL ROAD. RETURN MARIANHILL ROAD, RICHMOND ROAD, N3, STALWART SIMALENE STREET, ANTON LEMBEDE STREET, MAHATMA GANDHI ROAD TO SHEARER ROAD.
HOSPITAL ROAD
START HOSPITAL ROAD VIA MAHATMA GANDHI ROAD, ANTON LEMBEDE STREET, STALWART SIMALENE STREET, N3, RICHMOND ROAD TO MARINHILL ROAD. RETURN MARIANHILL ROAD, RICHMOND ROAD, N3, STALWART SIMALENE STREET, ANTON LEMBEDE STREET, MAHATMA GANDHI ROAD TO HOSPITAL ROAD.
VARSITY DRIVE
START VARSITY DRIVE VIA QUARRY ROAD, M19, CAVERSHAM ROAD, MARIANHILL ROAD. RETURN MARIANHILL ROAD VIA CAVERSHAM ROAD, M19, QUARRY ROAD TO VARSITY DRIVE.
STEVE BIKO ROAD
START STEVE BIKO ROAD VIA KING DINIZULU ROAD, N3, RICHMOND ROAD TO MARIANHILL ROAD. RETURN TRIP MARINHILL ROAD VIA RICHMOND ROAD, N3, KING DINIZULU ROAD TO STEVE BIKO ROAD.
DUNCAN BARRET ROAD
START DUNCAN BARRET ROAD VIA BALFOUR ROAD, SANDERSON STREET, JOSIAH GUMEDE ROAD, CAVERSHAM STREET TO MARIANHILL ROAD. RETURN MARIANHILL ROAD, CAVERSHAM ROAD, JOSIAH GUMEDE ROAD, SANDERSON STREET, BALFOUR ROAD TO DUNCAN BARRET ROAD.
TRIO PLACE
START TRIO PLACE, VIA BURO CRESCENT, N3, RICHMOND ROAD TO MARIANHILL ROAD. RETURN TRIP MARIANHILL ROAD, RICHMOND ROAD, N3, BURO CRESCENT TO TRIO PLACE.
NATIONALLY
FROM UNIVERSITY TO TRAVEL NATIONALLY FOR SPECIAL EVENTS WITHIN SOUTH AFRICA.



transport

Department:
Transport
Province of KwaZulu-Natal

GAZETTE

LGKZNG20-2023-AUG

REGION: ALL

1)	Application Number: APP0160520	2)	Gazette Number: LGKZNG20-2023-AUG
3)	Applicant: IKHWEZI BUS SERVICE (PTY) LTD ID NO. 1957/001045/07 Association: NOT AVAILABLE	4)	Applicant Address: ERF 4056 RESERVOIR HILLS DURBAN 4091
5)	Existing Licence Holder: NOT APPLICABLE ID NO. NOT APPLICABLE	6)	Existing Licence Holder Address: NOT APPLICABLE
7)	Type of application: NEW OPERATING LICENCE	8)	Operating Licence Number: NOTAVAILABLE
9)	Vehicle Type: OTHER	10)	1 X 0 (SEATED)
11)	Region: ETHEKWENI AND ILEMBE		
12.1	<p>KZPRERC2850538 - VARIOUS BUS ROUTES FOR IKHWEZI BUS SERVICES.</p> <p>ASMA COURT HEAD SOUTHEAST ON CRAIGHEAD PLACE TOWARD ROLAND CHAPMAN DRIVE TURN LEFT ONTO ROLAND CHAPMAN DRIVE, AT THE ROUNDABOUT, TAKE THE 3RD EXIT ONTO BLAMEY ROAD TURN LEFT TO MERGE ONTO M4 TOWARD CITY CENTRE, MERGE ONTO M4 FOLLOW M4 TO M L SULTAN ROAD IN GREYVILLE, BEREA CONTINUE STRAIGHT TO STAY ON M4 TURN LEFT ONTO ANTON LEMBEDE STREET / M4 (SIGNS FOR SMITH STREET/N3/PIETERMARITZBURG) CONTINUE STRAIGHT TO STAY ON ANTON LEMBEDE STREET /M4, USE THE RIGHT 2 LANES TO TURN RIGHT ONTO JULIUS NYERERE STREET /M4/R102 CONTINUE STRAIGHT ONTO M L SULTAN ROAD.</p> <p>PENTING PROPERTIES DAVID WEBSTER HEAD WEST ON DAVID WEBSTER STREET/M4/R102 TOWARD DR YUSUF DADOO STREET USE THE 2ND FROM THE LEFT LANE TO STAY ON DAVID WEBSTER STREET/M4/R102 USE THE RIGHT LANE TO TURN SLIGHTLY RIGHT ONTO DAVID WEBSTER STREET USE THE 2ND FROM THE RIGHT LANE TO TURN RIGHT AT THE 2ND CROSS STREET ONTO JULIUS NYERERE STREET/M4/R102 CONTINUE STRAIGHT ONTO M L SULTAN ROAD.</p> <p>HLELO PROPERTIES HEAD EAST ON MAUD MFUSI STREET TOWARD JOSEPH NDULI STREET TURN LEFT AT THE 1ST CROSS STREET ONTO JOSEPH NDULI STREET TURN LEFT ONTO ANTON LEMBEDE STREET CONTINUE STRAIGHT ONTO ANTON LEMBEDE STREET/M4 USE THE RIGHT 2 LANES TO TURN RIGHT ONTO JULIUS NYERERE STREET/M4/R102 CONTINUE STRAIGHT ONTO M L SULTAN ROAD.</p> <p>LAVINO/ VALLEY VIEW HEAD EAST ON BANFIELD CRESCENT/VALLEY VIEW ROAD TOWARD IMESON ROAD TURN RIGHT ONTO EARL HAIG ROAD CONTINUE ONTO SPRINGFIELD ROAD/M17 TURN LEFT AT OVERPORT DRIVE CONTINUE ONTO JOHN ZIKHALI ROAD TURN RIGHT ONTO MARKET ROAD, M L SULTAN ROAD WILL BE ON THE LEFT.</p> <p>MANTON, AWAMI, DOLPHIN, MAVOVO HEAD NORTHEAST ON MOUNTBATTEN DRIVE TOWARD RIDDICK AVENUE, CONTINUE ONTO QUARRY ROAD TURN RIGHT ONTO O'FLAHERTY ROAD CONTINUE ONTO SHENFIELD PLACE, CONTINUE ONTO CLARE ROAD, CONTINUE STRAIGHT ONTO RANDES ROAD CONTINUE ON N3. DRIVE TO M L SULTAN ROAD IN GREYVILLE.</p> <p>KIFT PROPERTIES HEAD NORTHEAST ON CAMBRIDGE AVENUE TOWARD ELY ROAD, TURN LEFT ONTO HANNAH ROAD TURN RIGHT AT THE 1ST CROSS STREET ONTO UMBILO ROAD/R102 USE THE RIGHT 2 LANES TO TURN SLIGHTLY RIGHT ONTO MAGWAZA MAPHALALA STREET/R102 SLIGHT LEFT ONTO MAGWAZA MAPHALALA STREET, TURN LEFT ONTO KING DINUZULU ROAD/KING DINUZULU ROAD N TURN RIGHT ONTO BOTANIC GARDENS ROAD USE THE RIGHT 2 LANES TO TURN RIGHT ONTO CHRIS NTULI ROAD USE THE LEFT 2 LANES TO TURN LEFT ONTO M L SULTAN ROAD.</p> <p>CONCOST, PHILHAVEN, VILLA & WEINEMOORE HEAD SOUTHEAST ON CHE GUEVARA ROAD TOWARD CANTERBURY GROVE, TURN LEFT ONTO UMBILO ROAD CONTINUE ONTO LANCERS ROAD USE ANY LANE TO TURN LEFT ONTO JULIUS NYERERE STREET/M4/R102 CONTINUE STRAIGHT ONTO M L SULTAN ROAD</p> <p>PEARL STAR TAKE SHEPSTONE STREET TO BAY TERRACE IN SOUTH BEACH HEAD SOUTHEAST ON MAHATMA GANDHI ROAD TURN RIGHT ONTO BELL STREET, BELL STREET TURNS RIGHT AND BECOMES SHEPSTONE STREET, DRIVE FROM MARGARET MNCADI AVENUE TO DURBAN CENTRAL USE THE LEFT 2 LANES TO TURN LEFT ONTO BAY TERRACE, USE THE LEFT 3 LANES TO TURN SLIGHTLY LEFT ONTO MARGARET MNCADI AVENUE, FOLLOW JOE SLOVO STREET TO INGCUCU ROAD/R102 FOLLOW INGCUCU ROAD TO CARLISLE STREET TURN RIGHT ONTO M L SULTAN ROAD.</p> <p>TRITION TAKE MAY STREET TO EPSOM ROAD HEAD SOUTH ON MAY STREET TOWARD FIRST AVENUE TURN LEFT AT THE 1ST CROSS STREET ONTO FIRST AVENUE CONTINUE ON EPSOM ROAD, TAKE INGCUCU ROAD TO CARLISLE STREET IN DURBAN CENTRAL, DURBAN TURN LEFT ONTO EPSOM ROAD USE THE RIGHT LANE TO TURN SLIGHTLY RIGHT ONTO UMGENI ROAD/R102 TURN RIGHT ONTO CHARLOTTE MAXEKE STREET, TURN RIGHT ONTO INGCUCU ROAD/R102 CONTINUE STRAIGHT ONTO INGCUCU ROAD, TURN LEFT ONTO CARLISLE STREET, TURN RIGHT ONTO M L SULTAN ROAD.</p> <p>ALPINE & MEDINA CONTINUE TO FELIX DLAMINI ROAD/M10, HEAD NORTHEAST, TURN RIGHT TOWARD FELIX DLAMINI ROAD/M10 TAKE M17, STEPHEN DLAMINI ROAD AND JOHN ZIKHALI ROAD TO M L SULTAN ROAD IN GREYVILLE, TURN LEFT ONTO FELIX DLAMINI ROAD/M10, TURN RIGHT ONTO HENDRY ROAD/M17, TURN RIGHT ONTO EARL HAIG ROAD/M17 TURN RIGHT ONTO STEPHEN DLAMINI ROAD TURN LEFT AT OVERPORT DRIVE CONTINUE ONTO JOHN ZIKHALI ROAD TURN RIGHT ONTO MARKET ROAD.</p> <p>MASOBIYA HEAD WEST ON MASOBIYA MDLULI STREET TOWARD ROY ROAD/SHEPSTONE STREET CONTINUE ON SHEPSTONE STREET TAKE BRAM FISCHER ROAD TO CARLISLE STREET IN DURBAN CENTRAL TURN RIGHT ONTO ROY ROAD/SHEPSTONE STREET USE THE LEFT 2 LANES TO TURN LEFT ONTO BRAM FISCHER ROAD CONTINUE ONTO DAVID WEBSTER STREET/M4/R102 USE THE 2ND FROM THE RIGHT LANE TO TURN RIGHT ONTO JOE SLOVO STREET CONTINUE ONTO INGCUCU ROAD/R102 CONTINUE STRAIGHT ONTO INGCUCU ROAD TURN LEFT ONTO CARLISLE STREET TURN RIGHT ONTO M L SULTAN ROAD.</p> <p>URBAN VIEW / EMERALD HEAD NORTHWEST ON INGCUCU ROAD/R102 TOWARD CHARLOTTE MAXEKE STREET CONTINUE STRAIGHT ONTO INGCUCU ROAD TURN LEFT ONTO CARLISLE STREET TURN RIGHT ONTO M L SULTAN ROAD.</p> <p>SMITH STREET HEAD WEST ON ANTON LEMBEDE STREET TOWARD JOE SLOVO STREET USE THE RIGHT 2 LANES TO TURN RIGHT AT THE 1ST CROSS STREET ONTO JOE SLOVO STREET CONTINUE ONTO INGCUCU ROAD/R102 CONTINUE STRAIGHT ONTO INGCUCU ROAD TURN LEFT ONTO CARLISLE STREET TURN RIGHT ONTO M L SULTAN ROAD.</p> <p>BLENHAM, MASONIC, JEWITTS TAKE PRINCE STREET TO BAY TERRACE HEAD NORTHWEST ON PRINCE STREET TOWARD MASONIC ROAD TURN LEFT ONTO RUTHERFORD STREET, DRIVE FROM MARGARET MNCADI AVENUE TO DURBAN CENTRAL CONTINUE ONTO BAY TERRACE USE THE LEFT 3 LANES TO TURN SLIGHTLY LEFT ONTO MARGARET MNCADI AVENUE, FOLLOW JOE SLOVO STREET TO INGCUCU ROAD/R102 USE THE RIGHT 2 LANES TO TURN SLIGHTLY RIGHT TOWARD JOE SLOVO STREET CONTINUE ONTO JOE SLOVO STREET FOLLOW INGCUCU ROAD TO CARLISLE STREET CONTINUE ONTO INGCUCU ROAD/R102 CONTINUE STRAIGHT ONTO INGCUCU ROAD TURN LEFT ONTO CARLISLE STREET TURN RIGHT ONTO M L SULTAN ROAD.</p> <p>CITY CABIN, MAZEPPA DRIVE FROM BAY TERRACE AND MARGARET MNCADI AVENUE TO DURBAN CENTRAL HEAD EAST ON DR LANGALIBALELE DUBE STREET TOWARD ROBIN LANE, TURN RIGHT ONTO MORGE LANE TURN RIGHT ONTO BAY TERRACE USE THE LEFT 3 LANES TO TURN SLIGHTLY LEFT ONTO MARGARET MNCADI AVENUE FOLLOW JOE SLOVO STREET TO INGCUCU ROAD/R102 USE THE RIGHT 2 LANES TO TURN SLIGHTLY RIGHT TOWARD JOE SLOVO STREET CONTINUE ONTO JOE SLOVO STREET FOLLOW INGCUCU ROAD TO CARLISLE STREET CONTINUE ONTO INGCUCU ROAD/R102 CONTINUE STRAIGHT ONTO INGCUCU ROAD TURN LEFT ONTO CARLISLE STREET TURN RIGHT ONTO M L SULTAN ROAD.</p> <p>STERLING HEAD WEST ON CARLISLE ST TOWARD CROSS STREET TURN RIGHT ONTO M L SULTAN ROAD.</p> <p>RENAISSANCE HEAD WEST ON MAUD MFUSI STREET TOWARD LELLOS PASSAGE TURN RIGHT ONTO JOSEPH NDULI STREET TURN LEFT ONTO ANTON LEMBEDE</p>		



transport

Department:
Transport
Province of KwaZulu-Natal

GAZETTE

LGKZNG20-2023-AUG

REGION: ALL

STREET CONTINUE STRAIGHT ONTO ANTON LEMBEDE STREET/M4 USE THE RIGHT 2 LANES TO TURN RIGHT ONTO JULIUS NYERERE STREET/M4/R102 CONTINUE STRAIGHT ONTO M L SULTAN ROAD.

505 ANTON LEMBEDE
HEAD WEST ON ANTON LEMBEDE STREET TOWARD ALEXANDRA STREET CONTINUE STRAIGHT ONTO ANTON LEMBEDE STREET/M4 USE THE RIGHT 2 LANES TO TURN RIGHT ONTO JULIUS NYERERE STREET/M4/R102 CONTINUE STRAIGHT ONTO M L SULTAN ROAD.

JOE SLOVO
HEAD NORTH ON JOE SLOVO ST TOWARD DENIS HURLEY STREET CONTINUE ONTO INGCUCE ROAD/R102 CONTINUE STRAIGHT ONTO INGCUCE ROAD TURN LEFT ONTO CARLISLE STREET TURN RIGHT ONTO M L SULTAN ROAD.

EMDUBANI
HEAD NORTH ON STALWART SIMELANE STREET/M4 TOWARD KINGSMEAD WAY TURN LEFT ONTO KINGSMEAD WAY CONTINUE ON MASABALALA YENGWA AVENUE/M12, TAKE M4 AND INGCUCE ROAD TO CARLISLE STREET IN DURBAN CENTRAL TURN LEFT ONTO MASABALALA YENGWA AVENUE/M12 CONTINUE ONTO WALNUT ROAD USE THE RIGHT 2 LANES TO TURN RIGHT ONTO BRAM FISCHER ROAD/M4 USE THE 2ND FROM THE RIGHT LANE TO TURN RIGHT ONTO JOE SLOVO STREET CONTINUE ONTO INGCUCE ROAD/R102 CONTINUE STRAIGHT ONTO INGCUCE ROAD TURN LEFT ONTO CARLISLE STREET TURN RIGHT ONTO M L SULTAN ROAD

ST GERAN
TAKE LOCKSLEY DR TO JAN SMUTS HWY/KING CETHSHWAYO HIGHWAY IN SHERWOOD, DURBAN HEAD SOUTHWEST ON RIPPOON ROAD TOWARD BAZLEY AVENUE CONTINUE ONTO LOCKSLEY DRIVE TAKE N3 TO CHRIS NTULI ROAD IN BEREA. EXIT FROM N3 TURN LEFT ONTO JAN SMUTS HIGHWAY/KING CETHSHWAYO HIGHWAY USE THE LEFT LANE TO MERGE ONTO N3 VIA THE RAMP TO CITY/STAD, EXIT ONTO CHRIS NTULI ROAD, DRIVE TO M L SULTAN ROAD IN GREYVILLE, MERGE ONTO CHRIS NTULI ROAD, USE THE LEFT 2 LANES TO TURN LEFT ONTO M L SULTAN ROAD.

RIDE MZANZI, BIG GULF, HOFFMAN
GET ON N3 IN ASHLEY FROM RICHMOND ROAD/M1 HEAD SOUTHEAST TOWARD STOCKVILLE ROAD TURN LEFT ONTO STOCKVILLE ROAD TURN LEFT AT THE 1ST CROSS STREET ONTO RICHMOND ROAD/M1 USE THE RIGHT 2 LANES TO TURN RIGHT TO MERGE ONTO N3 TOWARD DURBAN, FOLLOW N3 TO CHRIS NTULI ROAD IN BEREA, EXIT FROM N3, MERGE ONTO N3 KEEP RIGHT TO STAY ON N3, EXIT ONTO CHRIS NTULI ROAD DRIVE TO M L SULTAN ROAD IN GREYVILLE, MERGE ONTO CHRIS NTULI ROAD USE THE LEFT 2 LANES TO TURN LEFT ONTO M L SULTAN ROAD.

HENWOOD 7TH AVE
HEAD SOUTHWEST ON SEVENTH AVENUE TOWARD MITCHELL CRESCENT, TURN RIGHT AT THE 1ST CROSS STREET ONTO MITCHELL CRESCENT, TURN LEFT ONTO AVONDALE ROAD, TURN LEFT ONTO JOHN ZIKHALI ROAD, TURN RIGHT ONTO MARKET ROAD, M L SULTAN WILL BE ON THE LEFT.

GREENWOOD PARK
TAKE PARK STATION ROAD AND MIMOSA ROAD TO CHRIS HANI ROAD/R102 IN GREENWOOD PARK HEAD NORTHEAST ON SANDERSON PLACE TOWARD PARK STATION ROAD TURN RIGHT ONTO PARK STATION ROAD SLIGHT RIGHT ONTO MIMOSA ROAD FOLLOW R102 TO SANDILE THUSI ROAD/M17 IN GREYVILLE, BEREA TURN RIGHT ONTO CHRIS HANI ROAD/R102 CONTINUE STRAIGHT TO STAY ON CHRIS HANI ROAD/R102 KEEP LEFT TO CONTINUE ON UMGENI ROAD/R102 CONTINUE ON SANDILE THUSI ROAD/M17. TAKE GLADYS MANZI ROAD TO M L SULTAN ROAD TURN RIGHT ONTO SANDILE THUSI ROAD/M17 TURN LEFT ONTO LILIAN NGOYI ROAD CONTINUE ONTO STREET MARYS AVENUE AT THE ROUNDABOUT, TAKE THE 2ND EXIT ONTO GLADYS MANZI ROAD TURN LEFT ONTO MARKET ROAD.

INDATSHANA
HEAD NORTH ON JOSEPH NDULI STREET TOWARD N3, USE THE 2ND FROM THE LEFT LANE TO TURN LEFT ONTO DAVID WEBSTER STREET/M4/R102, USE THE RIGHT LANE TO TURN SLIGHTLY RIGHT ONTO DAVID WEBSTER STREET, USE THE 2ND FROM THE RIGHT LANE TO TURN RIGHT AT THE 2ND CROSS STREET ONTO JULIUS NYERERE STREET/M4/R102 CONTINUE STRAIGHT ONTO M L SULTAN ROAD.

ABC CHAMBERS
HEAD NORTH ON JOE SLOVO STREET TOWARD DR PIXLEY KASEME STREET CONTINUE ONTO INGCUCE ROAD/R102 CONTINUE STRAIGHT ONTO INGCUCE ROAD, TURN LEFT ONTO CARLISLE STREET, TURN RIGHT ONTO M L SULTAN ROAD.

RWZ PROPS
HEAD EAST ON ISMAIL C MEER STREET TOWARD INGCUCE ROAD, TURN LEFT AT THE 1ST CROSS STREET ONTO INGCUCE ROAD, TURN LEFT ONTO CARLISLE STREET, TURN RIGHT ONTO M L SULTAN ROAD.

MC ARTHUR
HEAD EAST ON MAUD MFUSI STREET TOWARD JOSEPH NDULI STREET, TURN LEFT AT THE 1ST CROSS STREET ONTO JOSEPH NDULI STREET, SLIGHT LEFT TO STAY ON JOSEPH NDULI STREET, USE THE LEFT LANE TO TURN RIGHT ONTO JOHANNES NKOSI STREET/M4/R102 TURN LEFT ONTO CROSS STREET, TURN LEFT ONTO CARLISLE STREET TURN RIGHT ONTO M L SULTAN ROAD.

DAVERNPORT
HEAD NORTHEAST ON YORK AVE TOWARD CLARK ROAD, TURN LEFT ONTO CLARK ROAD, TURN RIGHT ONTO CLEAVER ROAD CONTINUE ONTO BOTANIC GARDENS ROAD, USE THE RIGHT 2 LANES TO TURN RIGHT ONTO CHRIS NTULI ROAD USE THE LEFT 2 LANES TO TURN LEFT ONTO M L SULTAN ROAD.

SHERWOOD
TAKE HUGO ROAD AND RANGLES ROAD TO N3 HEAD SOUTHEAST ON HUGO ROAD TOWARD EVERTON ROAD, TURN RIGHT ONTO EVERTON ROAD TURN RIGHT ONTO WATERFALL ROAD TURN LEFT ONTO RANGLES ROAD, FOLLOW N3 TO CHRIS NTULI ROAD, EXIT FROM N3, MERGE ONTO N3, EXIT ONTO CHRIS NTULI ROAD, DRIVE TO M L SULTAN ROAD IN GREYVILLE, MERGE ONTO CHRIS NTULI ROAD, USE THE LEFT 2 LANES TO TURN LEFT ONTO M L SULTAN ROAD.

BAYSIDE
HEAD WEST ON MONTY NAICKER ROAD TOWARD MARK LANE TURN RIGHT ONTO JOE SLOVO STREET, CONTINUE ONTO INGCUCE ROAD/R102 CONTINUE STRAIGHT ONTO INGCUCE ROAD, TURN LEFT ONTO CARLISLE STREET, TURN RIGHT ONTO M L SULTAN ROAD.

ROYAL O'FLAHERTY
HEAD SOUTH ON O'FLAHERTY ROAD TOWARD HULSTON ROAD, CONTINUE ONTO SHENFIELD PLACE, CONTINUE ONTO CLARE ROAD, CONTINUE STRAIGHT ONTO RANGLES ROAD, CONTINUE ON N3, DRIVE TO M L SULTAN ROAD IN GREYVILLE.

TRIO, MVILA, MBONAMBI, BRAZILIA, DR ZWANE
FOLLOW BARTLE ROAD AND STELLAWOOD ROAD TO UMBILO ROAD/R102 HEAD SOUTHEAST ON PROSPECT ROAD TOWARD BARTLE ROAD TURN LEFT ONTO BARTLE ROAD, TURN RIGHT ONTO STELLAWOOD ROAD, TURN LEFT ONTO UMBILO ROAD/R102, CONTINUE ON UMBILO ROAD TO GREYVILLE CONTINUE STRAIGHT ONTO UMBILO ROAD CONTINUE ONTO LANCERS ROAD, USE ANY LANE TO TURN LEFT ONTO JULIUS NYERERE STREET/M4/R102 CONTINUE STRAIGHT ONTO M L SULTAN ROAD.

UNICITY
TAKE SHEPSTONE STREET AND BRAM FISCHER ROAD TO CARLISLE STREET IN DURBAN CENTRAL HEAD EAST ON DR PIXLEY KASEME STREET TOWARD FAREWELL ROAD/SHEPSTONE STREET TURN LEFT AT THE 1ST CROSS STREET ONTO FAREWELL ROAD/SHEPSTONE STREET USE THE LEFT 2 LANES TO TURN LEFT ONTO BRAM FISCHER ROAD CONTINUE ONTO DAVID WEBSTER STREET/M4/R102 USE THE 2ND FROM THE RIGHT LANE TO TURN RIGHT ONTO JOE SLOVO STREET CONTINUE ONTO INGCUCE ROAD/R102 CONTINUE STRAIGHT ONTO INGCUCE ROAD, TURN LEFT ONTO CARLISLE STREET, TURN RIGHT ONTO M L SULTAN ROAD.

KINGSTON RES
TAKE DIAKONIA AVENUE TO MAYDON ROAD IN ALBERT PARK HEAD SOUTH ON PARK STREET TOWARD COLLEGE LANE TURN RIGHT ONTO DIAKONIA AVENUE FOLLOW SYDNEY ROAD/R102 AND RICK TURNER ROAD TO MAZISI KUNENE ROAD IN BEREA CONTINUE ONTO MAYDON ROAD TURN RIGHT ONTO MARGARET MNCADI AVENUE CONTINUE ONTO CHE GUEVARA ROAD USE THE LEFT 2 LANES TO TURN LEFT ONTO SYDNEY ROAD/R102 TURN RIGHT ONTO RICK TURNER ROAD TURN RIGHT ONTO MAZISI KUNENE ROAD.

SAN SABIL & ADDINGTON
TAKE SHEPSTONE STREET TO BAY TERRACE HEAD SOUTHWEST ON MASONIC ROAD TOWARD MAHATMA GANDHI ROAD, TURN LEFT ONTO MAHATMA GANDHI ROAD, TURN RIGHT ONTO SHEPSTONE STREET FOLLOW MARGARET MNCADI AVENUE, SYDNEY ROAD/R102 AND RICK TURNER ROAD TO MAZISI KUNENE ROAD IN BEREA USE THE LEFT 2 LANES TO TURN LEFT ONTO BAY TERRACE, USE THE LEFT 3 LANES TO TURN SLIGHTLY LEFT ONTO MARGARET MNCADI AVENUE, KEEP RIGHT TO STAY ON MARGARET MNCADI AVENUE, CONTINUE ONTO CHE GUEVARA ROAD USE THE LEFT 2 LANES TO TURN LEFT ONTO SYDNEY ROAD/R102, TURN RIGHT ONTO RICK TURNER ROAD, TURN RIGHT ONTO MAZISI KUNENE ROAD.

LANDMARK & HERMITAGE
TAKE SHEPSTONE STREET, BRAM FISCHER ROAD, DAVID WEBSTER STREET/M4/R102, N3, ... AND PRINCESS ALICE AVENUE TO MAZISI KUNENE ROAD IN BEREA, HEAD EAST ON WEST STREET TOWARD FAREWELL ROAD/SHEPSTONE STREET, TURN LEFT AT THE 1ST CROSS STREET ONTO FAREWELL ROAD/SHEPSTONE STREET USE THE LEFT 2 LANES TO TURN LEFT ONTO BRAM FISCHER ROAD CONTINUE ONTO DAVID WEBSTER STREET/M4/R102, KEEP RIGHT TO STAY ON DAVID WEBSTER STREET/M4/R102, USE ANY LANE TO MERGE ONTO N3 VIA THE RAMP TO PIETERMARITZBURG TAKE EXIT 3 TOWARD BEREA ROAD (S)/M13, MERGE ONTO KING DINUZULU ROAD/KING DINUZULU ROAD, USE THE LEFT LANE TO STAY ON KING DINUZULU ROAD/KING DINUZULU ROAD N, TURN LEFT ONTO MAZISI KUNENE ROAD, SLIGHT LEFT ONTO LAMONT ROAD, CONTINUE ONTO PRINCESS ALICE



transport

Department:
Transport
Province of KwaZulu-Natal

GAZETTE

LGKZNG20-2023-AUG

REGION: ALL

AVENUE, TURN RIGHT ONTO RICK TURNER ROAD, TURN RIGHT ONTO MAZISI KUNENE ROAD.
340 UMBILO & ESCOMBE
HEAD NORTHEAST ON UMBILO ROAD TOWARD ALAN PATON ROAD, DESTINATION WILL BE ON THE RIGHT
29 UMBILO ROAD
HEAD NORTHEAST ON UMBILO ROAD TOWARD KING DINUZULU ROAD/KING DINUZULU ROAD, TURN LEFT AT THE 1ST CROSS STREET ONTO KING DINUZULU ROAD, TURN LEFT ONTO CLEAVER ROAD CONTINUE ONTO BULWER ROAD, CONTINUE ONTO ZK MATHEWS ROAD, TURN RIGHT ONTO RICK TURNER ROAD, TURN RIGHT ONTO MAZISI KUNENE ROAD.
98 UMBILO & BEREA COVE
HEAD NORTHEAST ON UMBILO ROAD TOWARD CHE GUEVARA ROAD, TURN LEFT ONTO KING DINUZULU ROAD, DESTINATION WILL BE ON THE LEFT.
155 KING DINUZULU ROAD (SOUTH) BULWER, BEREA, 4083
HEAD NORTHWEST ON KING DINUZULU ROAD TOWARD CANTERBURY GROVE, TURN LEFT ONTO CLEAVER ROAD CONTINUE ONTO BULWER ROAD, CONTINUE ONTO ZK MATHEWS ROAD, TURN RIGHT ONTO RICK TURNER ROAD, TURN RIGHT ONTO MAZISI KUNENE ROAD.
ENTERPRISE
HEAD NORTHEAST ON SAMORA MACHEL STREET TOWARD SAMORA MACHEL STREET, FOLLOW M4 AND R102 TO RICK TURNER ROAD IN CONGELA, TURN LEFT ONTO BRAM FISCHER ROAD/M4, USE THE LEFT LANE TO CONTINUE ON DAVID WEBSTER STREET/M4/R102, CONTINUE STRAIGHT ONTO MARKET STREET/M4/R102, USE THE RIGHT 2 LANES TO TURN SLIGHTLY RIGHT ONTO MARKET STREET/R102 USE THE MIDDLE LANE TO TURN RIGHT ONTO ANTON LEMBEDE STREET/M4/R102 USE THE LEFT LANES TO TURN SLIGHTLY LEFT ONTO SYDNEY ROAD/R102, FOLLOW RICK TURNER ROAD TO MAZISI KUNENE ROAD IN BEREA, TURN RIGHT ONTO RICK TURNER ROAD, TURN RIGHT ONTO MAZISI KUNENE ROAD.
WESTPARK
HEAD NORTHEAST ON WEST ROAD TOWARD CRESCENT STREET SHARP LEFT ONTO CRESCENT STREET, TURN LEFT ONTO FELIX DLAMINI ROAD/M10, USE THE RIGHT 2 LANES TO TURN RIGHT ONTO JAN SMUTS HIGHWAY/KING CETSHWAYO HIGHWAY/M10, SLIGHT LEFT ONTO VUSI MZIMELA ROAD/M10, TURN LEFT ONTO RICK TURNER ROAD, TURN LEFT ONTO MAZISI KUNENE ROAD.
RESERVOIR HEIGHTS
HEAD SOUTHWEST ON HALPIN AVENUE TOWARD DUNKELD ROAD/MOUNTBATTEN DRIVE, CONTINUE ON MOUNTBATTEN DRIVE, TAKE N2 AND VUSI MZIMELA ROAD/M10 TO MAZISI KUNENE ROAD IN BEREA, SHARP LEFT ONTO DUNKELD ROAD/MOUNTBATTEN DRIVE, USE ANY LANE TO TURN LEFT TO MERGE ONTO M19, TURN RIGHT, TAKE THE RAMP ONTO N2, TAKE EXIT 161 TOWARD SOLOMON MAHLANGU DRIVE/M7, USE THE LEFT 2 LANES TO TURN LEFT ONTO SOLOMON MAHLANGU DRIVE/M7 (SIGNS FOR BLUFF/EDWIN SWALES V C DRIVE), TURN LEFT ONTO BELLAIR ROAD/VUSI MZIMELA ROAD/M10, TURN RIGHT ONTO RICK TURNER ROAD, TURN LEFT ONTO MAZISI KUNENE ROAD.
ACUTT STREET
HEAD SOUTH ON ACUTT STREET TOWARD MARGARET MNCADI AVENUE, FOLLOW MARGARET MNCADI AVENUE, SYDNEY ROAD/R102 AND RICK TURNER ROAD TO MAZISI KUNENE ROAD IN BEREA, TURN LEFT ONTO MARGARET MNCADI AVENUE, MAKE A U-TURN AT SAMORA MACHEL STREET, KEEP RIGHT TO STAY ON MARGARET MNCADI AVENUE, CONTINUE ONTO CHE GUEVARA ROAD, USE THE LEFT 2 LANES TO TURN LEFT ONTO SYDNEY ROAD/R102, TURN RIGHT ONTO RICK TURNER ROAD, TURN RIGHT ONTO MAZISI KUNENE ROAD.
CAMDEN
HEAD NORTH ON CAMDEN AVENUE TOWARD CLARK ROAD, TURN LEFT ONTO CLARK ROAD, TURN LEFT ONTO MAZISI KUNENE ROAD, SLIGHT LEFT ONTO LAMONT ROAD, CONTINUE ONTO PRINCESS ALICE AVENUE, TURN RIGHT ONTO RICK TURNER ROAD, TURN RIGHT ONTO MAZISI KUNENE ROAD.
KINROSS
HEAD NORTH ON PERCY OSBORN ROAD TOWARD INNES ROAD, FOLLOW INNES ROAD AND MUSGRAVE ROAD TO LENA AHRENS ROAD IN BULWER, TURN LEFT ONTO LENA AHRENS ROAD, TURN RIGHT ONTO RICK TURNER ROAD, TURN RIGHT ONTO MAZISI KUNENE ROAD.
ASPARA
TAKE INGCUCE ROAD TO DAVID WEBSTER STREET/M4/R102, HEAD EAST ON BERTHA MKHIZE STREET TOWARD INGCUCE ROAD, TURN LEFT AT THE 1ST CROSS STREET ONTO INGCUCE ROAD, TAKE N3, MAZISI KUNENE ROAD AND PRINCESS ALICE AVENUE TO MAZISI KUNENE ROAD IN BEREA, TURN LEFT ONTO DAVID WEBSTER STREET/M4/R102, KEEP RIGHT TO STAY ON DAVID WEBSTER STREET/M4/R102, USE ANY LANE TO MERGE ONTO N3 VIA THE RAMP TO PIETERMARITZBURG, TAKE EXIT 3 TOWARD BEREA ROAD (S)/M13, MERGE ONTO KING DINUZULU ROAD/KING DINUZULU ROAD N, USE THE LEFT LANE TO STAY ON KING DINUZULU ROAD/KING DINUZULU ROAD, TURN LEFT ONTO MAZISI KUNENE ROAD, SLIGHT LEFT ONTO LAMONT ROAD, CONTINUE ONTO PRINCESS ALICE AVENUE, TURN RIGHT ONTO RICK TURNER ROAD, TURN RIGHT ONTO MAZISI KUNENE ROAD.
VICTORIA
TAKE INGCUCE ROAD TO DAVID WEBSTER STREET/M4/R102, HEAD EAST ON BERTHA MKHIZE STREET TOWARD INGCUCE ROAD, TURN LEFT AT THE 1ST CROSS STREET ONTO INGCUCE ROAD, TAKE N3, MAZISI KUNENE ROAD AND PRINCESS ALICE AVENUE TO MAZISI KUNENE ROAD IN BEREA, TURN LEFT ONTO DAVID WEBSTER STREET/M4/R102, KEEP RIGHT TO STAY ON DAVID WEBSTER STREET/M4/R102, USE ANY LANE TO MERGE ONTO N3 VIA THE RAMP TO PIETERMARITZBURG, TAKE EXIT 3 TOWARD BEREA ROAD (S)/M13, MERGE ONTO KING DINUZULU ROAD/KING DINUZULU ROAD N, USE THE LEFT LANE TO STAY ON KING DINUZULU ROAD/KING DINUZULU ROAD, TURN LEFT ONTO MAZISI KUNENE ROAD, SLIGHT LEFT ONTO LAMONT ROAD, CONTINUE ONTO PRINCESS ALICE AVENUE, TURN RIGHT ONTO RICK TURNER ROAD, TURN RIGHT ONTO MAZISI KUNENE ROAD.
MAYVILLE & ALCOCK
HEAD NORTHWEST ON CHARLES STRACHAN ROAD TOWARD JAN SMUTS HIGHWAY/KING CETSHWAYO HIGHWAY, SHARP RIGHT ONTO JAN SMUTS HIGHWAY/KING CETSHWAYO HIGHWAY, TURN LEFT ONTO ROBINSON PLACE, TURN LEFT ONTO ALCOCK CRESCENT.
ALCOCK CRESCENT, MUSGRAVE, BEREA, 4001
TAKE ALCOCK CRESCENT TO JAN SMUTS HIGHWAY/KING CETSHWAYO HIGHWAY, TAKE MARY THIPHE STREET AND RICK TURNER ROAD TO MAZISI KUNENE ROAD, TURN LEFT ONTO MAZISI KUNENE ROAD.
GREENFIELDS
HEAD SOUTH ON RANGLES ROAD TOWARD MOSES KOTANE ROAD, KEEP RIGHT TO CONTINUE ON WATERFALL ROAD, TURN LEFT ONTO JAN SMUTS HIGHWAY/KING CETSHWAYO HIGHWAY/M10, TURN RIGHT ONTO VUSI MZIMELA ROAD/M10, TURN LEFT ONTO RICK TURNER ROAD, TURN LEFT ONTO MAZISI KUNENE ROAD.
SEABOARD
TAKE MARGARET MNCADI AVENUE, SYDNEY ROAD/R102 AND RICK TURNER ROAD TO MAZISI KUNENE ROAD IN BEREA, HEAD SOUTH ON MAHATMA GANDHI ROAD TOWARD TYZACK STREET, USE THE RIGHT 2 LANES TO TURN RIGHT ONTO ANTON LEMBEDE STREET, TURN LEFT ONTO CATO STREET, USE THE LEFT 2 LANES TO TURN RIGHT ONTO BAY TERRACE, USE THE LEFT 3 LANES TO TURN SLIGHTLY LEFT ONTO MARGARET MNCADI AVENUE, KEEP RIGHT TO STAY ON MARGARET MNCADI AVENUE, CONTINUE ONTO CHE GUEVARA ROAD, USE THE LEFT 2 LANES TO TURN LEFT ONTO SYDNEY ROAD/R102, TURN RIGHT ONTO RICK TURNER ROAD, TURN RIGHT ONTO MAZISI KUNENE ROAD.
VAUSE ROAD
HEAD SOUTHWEST ON STEPHEN DLAMINI ROAD TOWARD ST THOMAS ROAD, TURN RIGHT ONTO ST THOMAS ROAD, CONTINUE ON PETER MOKABA ROAD/PETER MOKABA RIDGE, TAKE MARY THIPHE STREET AND RICK TURNER ROAD TO MAZISI KUNENE ROAD, TURN LEFT ONTO PETER MOKABA ROAD/PETER MOKABA RIDGE, TURN RIGHT ONTO JAN SMUTS HIGHWAY/KING CETSHWAYO HIGHWAY, TURN LEFT ONTO BIDSTON ROAD, TURN RIGHT ONTO OWEN AVENUE, OWEN AVE TURN SLIGHTLY LEFT AND BECOMES MARY THIPHE STREET, TURN LEFT ONTO KALANDEN ROAD, TURN LEFT ONTO RICK TURNER ROAD, TURN LEFT ONTO MAZISI KUNENE ROAD.
DERBY
HEAD WEST ON DERBY STREET TOWARD GLADYS MANZI ROAD, TAKE BOTANIC GARDENS ROAD, BULWER ROAD, ZK MATHEWS ROAD AND RICK TURNER ROAD TO MAZISI KUNENE ROAD IN BEREA, USE ANY LANE TO TURN SLIGHTLY LEFT ONTO GLADYS MANZI ROAD/LOUISE LANE, CONTINUE ONTO JOHN ZIKHALI ROAD, TURN LEFT ONTO EDITH BENSON CRESCENT, EDITH BENSON CRESCENT TURN SLIGHTLY RIGHT AND BECOMES BOTANIC GARDENS ROAD, CONTINUE ONTO CLEAVER ROAD, CONTINUE ONTO BULWER ROAD, CONTINUE ONTO ZK MATHEWS ROAD, TURN RIGHT ONTO RICK TURNER ROAD, TURN RIGHT ONTO MAZISI KUNENE ROAD.
CARLISLE
HEAD WEST ON CARLISLE STREET TOWARD ISMAIL C MEER STREET, TURN LEFT ONTO MARKET ROAD, USE THE RIGHT 2 LANES TO TURN SLIGHTLY RIGHT ONTO MARKET STREET/R102, USE THE MIDDLE LANE TO TURN RIGHT ONTO ANTON LEMBEDE STREET/M4/R102, USE THE LEFT LANES TO TURN SLIGHTLY LEFT ONTO SYDNEY ROAD/R102, TURN RIGHT ONTO RICK TURNER ROAD, TURN RIGHT ONTO MAZISI KUNENE ROAD.
TREVOR COURT
TAKE DOON ROAD TO BLUFF ROAD IN CLAIRWOOD, DURBAN, HEAD NORTH ON BRIGHTON ROAD TOWARD WINCHELSEA AVENUE, TURN RIGHT ONTO DOON ROAD, TAKE SOLOMON MAHLANGU DRIVE/M7 AND UMBILO ROAD/R102 TO MAZISI KUNENE ROAD IN BEREA, TURN RIGHT ONTO BLUFF ROAD, USE THE LEFT 2 LANES TO TURN LEFT ONTO SOLOMON MAHLANGU DRIVE/M7, USE THE LEFT 2 LANES TO TURN LEFT ONTO THE RAMP TO UMBILO



transport

Department:
Transport
Province of KwaZulu-Natal

GAZETTE

LGKZNG20-2023-AUG

REGION: ALL

ROAD/R102, CONTINUE ONTO UMBILO ROAD/R102, TURN LEFT ONTO RICK TURNER ROAD, TURN RIGHT ONTO MAZISI KUNENE ROAD.
NEW COMPLEX
HEAD NORTHEAST ON SAVAGE STREET TOWARD GROSVENOR ROAD, TURN RIGHT ONTO GROSVENOR ROAD, TURN RIGHT ONTO RICK TURNER ROAD, TURN LEFT ONTO MAZISI KUNENE ROAD.
WAKESLEIGH
HEAD NORTHEAST ON WAKESLEIGH ROAD/M10 TOWARD CLIFFVIEW ROAD, TURN RIGHT ONTO RICK TURNER ROAD, TURN LEFT ONTO MAZISI KUNENE ROAD.
276 BRICKFIELD ROAD
HEAD SOUTH ON FELIX DLAMINI ROAD/M10 TOWARD CHERRY AVENUE, USE THE RIGHT 2 LANES TO TURN RIGHT ONTO JAN SMUTS HIGHWAY/KING CETSHTWAYO HIGHWAY/M10, SLIGHT LEFT ONTO VUSI MZIMELA ROAD/M10, TURN LEFT ONTO RICK TURNER ROAD, TURN LEFT ONTO MAZISI KUNENE ROAD.
KHAYELISHA
HEAD NORTH ON SARNIA ROAD TOWARD LEEDS ROAD.
22 SARNIA ROAD, UMBILO, BEREA, 4075
HEAD NORTH ON SARNIA ROAD TOWARD UMBILO ROAD/R102, USE ANY LANE TO TURN SLIGHTLY RIGHT ONTO UMBILO ROAD/R102 USE THE RIGHT 2 LANES TO TURN SLIGHTLY RIGHT ONTO MAGWAZA MAPHALALA STREET/R102, TURN RIGHT ONTO ALAN PATON ROAD, TURN RIGHT ONTO SYDNEY ROAD/R102.
LOUIS BOTHA
HEAD NORTHEAST ON PRINCESS ALICE AVENUE, TURN RIGHT ONTO ALBERT DLOMO ROAD, TURN RIGHT ONTO ZK MATHEWS ROAD, TURN LEFT ONTO RICK TURNER ROAD, USE THE LEFT 2 LANES TO TURN LEFT ONTO UMBILO ROAD/R102.
JUNIPER RESIDENCE
TAKE PETER MOKABA ROAD/PETER MOKABA RIDGE, KING DINUZULU ROAD N AND ZK MATHEWS ROAD TO SPIWE ZUMA AVENUE IN UMBILO, HEAD SOUTHWEST ON PETER MOKABA ROAD/PETER MOKABA RIDGE TOWARD HARTLEY ROAD, TURN LEFT ONTO KING DINUZULU ROAD N, USE THE RIGHT 2 LANES TO TURN RIGHT ONTO BOTANIC GARDENS ROAD, CONTINUE ONTO CLEAVER ROAD, CONTINUE ONTO BULWER ROAD, CONTINUE ONTO ZK MATHEWS ROAD, AT THE ROUNDABOUT, TAKE THE 1ST EXIT ONTO SPIWE ZUMA AVENUE, TURN LEFT ONTO UMBILO ROAD/R102.
DUNSTAPLE HEIGHTS
PICK UP DUNSTAPLE HEIGHTS, 11 DUNSTAPLE CRESCENT, VIA VARSITY ROAD STOP UNIVERSITY RETURN TRIP WESTVILLE CAMPUS VIA VARSITY ROAD TO DUNSTAPLE CRESCENT, RESERVOIR HILLS.
KIES AVENUE
PICK UP KIES AVENUE, VIA HAYDEN ROAD, WHITTAKER ROAD, UMGUDULU ROAD, VARSITY ROAD STOP UNIVERSITY, RETURN TRIP UNIVERSITY VIA VARSITY DRIVE, UMGUDULU ROAD, WHITTAKER ROAD, HAYDEN ROAD TO KIES AVENUE.
UMBLO ROAD
PICK UP UMBLO ROAD, VIA LANCERS ROAD, BEREA ROAD, N3, JAN SMUTS HIGHWAY, ESSEX TERRACE, UNIVERSITY ROAD, STOP AT UNIVERSITY, RETURN TRIP UNIVERSITY ROAD, VIA ESSEX TERRACE, JAN SMUTS HIGHWAY, N3, BEREA ROAD, LANCERS ROAD TO UMBLO ROAD.
FELIX DLAMINI RD
PICK UP FELIX DLAMINI ROAD, VIA ALPINE ROAD, UMGENI ROAD, VARSITY DRIVE STOP VARSITY, RETURN TRIP VARSITY ROAD VIA UMGENI ROAD, ALPINE ROAD TO FELIX DLAMINI ROAD.
O' FLATORY ROAD
O' FLATORY ROAD VIA QUARRY ROAD TO VARSITY DRIVE STOP UNIVERSITY, RETURN UNIVERSITY VARSITY ROAD VIA QUARRY ROAD TO O' FLATTERY ROAD.
ANTON LEMBEDE STREET
ANTON LEMBEDE STREET VIA ALLIWAL STREET, N3, JAN SMUTS HIGHWAY, ESSEX TERRACE TO VARSITY DRIVE STOP UNIVERSITY. RETURN TRIP UNIVERSITY VARSITY DRIVE VIA ESSEX TERRACE, JAN SMUTS HIGHWAY, N3, ALLIWAL STREET TO ANTON LEMBEDE STREET.
MAHATMA GANDHI STREET
MAHATMA GANDHI STREET VIA ANTON LEMBEDE STREET, N3, JAN SMUTS HIGHWAY, ESSEX TERRACE, VARSITY DRIVE TO UNIVERSITY. RETURN UNIVERSITY VARSITY DRIVE VIA ESSEX TERRACE, JAN SMUTS HIGHWAY, N3, ANTON LEMBEDE STREET TO MAHATMA GANDHI STREET.
ANTON LEMBEDE STREET
ANTON LEMBEDE STREET VIA ALLIWAL STREET, N3, JAN SMUTS HIGHWAY, ESSEX TERRACE TO VARSITY DRIVE STOP UNIVERSITY. RETURN TRIP UNIVERSITY VARSITY DRIVE VIA ESSEX TERRACE, JAN SMUTS HIGHWAY, N3, ALLIWAL STREET TO ANTON LEMBEDE STREET.
VARSITY DRIVE
START VARSITY DRIVE STOP AT UNIVERSITY. RETURN DOWN VARSITY DRIVE.
JOSEPH NDULI ROAD
START JOSEPH NDULI ROAD VIA DR YUSUFF DADDOD ROAD, DIAKONIA AVENUE, JOSEPH NTULI ROAD, N3, JAN'S SMUTS HIGHWAY, ESSEX TERRACE TO VARSITY DRIVE STOP AT UNIVERSITY. RETURN VARSITY DRIVE, ESSEX TERRACE, JAN SMUTS HIGHWAY, N3, JOSEPH NTULI, DIAKONIA AVENUE, DR YUSUFF DADDOD ROAD TO JOSEPH NDULI ROAD.
HUNT ROAD
START HUNT ROAD VIA MOORE ROAD, BEREA ROAD, N3, JAN SMUTS HIGHWAY, ESSEX TERRACE TO VARSITY DRIVE. RETURN FROM VARSITY DRIVE, VIA ESSEX TERRACE, JAN SMUTS HIGHWAY, N3, BEREA ROAD, MOORE ROAD, HUNT ROAD.
RIPPON ROAD
START RIPPON ROAD, VIA LOCKSEY DRIVE, JAN SMUTS HIGHWAY, ESSEX TERRACE TO VARSITY DRIVE. RETURN VARSITY DRIVE, ESSEX TERRACE, JAN'S SMUTS HIGHWAY, LOCKSEY DRIVE TO RIPPON ROAD.
BEATRICE STREET
START BEATRICE ST VIA N3, JAN SMUTS HIGHWAY, ESSEX TERRACE TO VARSITY DRIVE. RETURN VARSITY DRIVE VIA ESSEX TERRACE, JAN SMUTS HIGHWAY, N3 TO BEATRICE STREET.
RUTHERFORD ST
START RUTHERFORD STREET VIA, VICTORIA EMBANKMENT, JOSEPH NTULI, N3, JAN SMUTS, ESSEX TERRACE TO VARSITY DRIVE. RETURN VARSITY DRIVE VIA ESSEX TERRACE, JAN SMUTS HIGHWAY, JOSEPH NTULI, VICTORIA EMBANKMENT TO RUTHERFORD STREET.
BEREA ROAD
START BEREA ROAD, N3, JAN SMUTS HIGHWAY, ESSEX TERRACE TO VARSITY DRIVE. RETURN FROM VARSITY DRIVE, VIA ESSEX TERRACE, JAN SMUTS HIGHWAY, N3, BEREA ROAD.
HOLZNER ROAD
START HOLZNER ROAD, VIA RUDOLF ROAD, ABBOT FRANCIS ROAD TO MARIAN ROAD. RETURN FROM MARIAN ROAD VIA ABBOT FRANCIS ROAD, RUDOLF ROAD TO HOLZNER ROAD.
KINGS ROAD
START KINGS ROAD VIA CROMPTON STREET, CAVERSHAM ROAD AND FORREST ROAD TO MARIAN ROAD. RETURN MARIAN ROAD VIA FORREST ROAD, CAVERSHAM ROAD, CROMPTON STREET TO KINGS ROAD.
SCHOOL ROAD
START SCHOOL ROAD VIA JOSIAH GUMEDE STREET, CROMPTON ROAD, FORREST ROAD TO MARIANHILL ROAD. RETURN MARIANHILL ROAD VIA FORREST ROAD, CROMPTON ROAD, JOSIAH GUMED STREET TO SCHOOL ROAD.
BELLTOWER ROAD
START BELLTOWER ROAD VIA JACARANDA ROAD, NAGINA DRIVE, RICHMOND ROAD TO MARIANHILL ROAD. RETURN MARIANHILL ROAD VIA RICHMOND ROAD, NAGINA DRIVE, JACARANDA ROAD TO BELLTOWER ROAD.
MARIAN DRIVE
START MARIAN DRIVE VIA UNDERWOOD ROAD, FORREST ROAD TO MARIANHILL ROAD. RETURN MARIANHILL ROAD, FORREST ROAD, UNDERWOOD ROAD TO MARIAN DRIVE.
ANTON LEMBEDE
START ANTON LEMBEDE STREET VIA SAMORA MACHEL ROAD, PARRY ROAD, BRAM FISCHER ROAD, DAVID WEBSTER ROAD, N3, RICHMOND ROAD TO MARIANHILL ROAD. RETURN MARIANHILL ROAD, RICHMOND ROAD, N3, DAVID WEBSTER ROAD, BRAM FISCHER ROAD, PARRY ROAD, SAMORA MACHEL ROAD TO ANTON LEMBEDE ROAD.
PARRY
START PARRY ROAD, BRAM FISCHER ROAD, DAVID WEBSTER ROAD, N3, RICHMOND ROAD TO MARIANHILL ROAD. RETURN MARIANHILL ROAD, RICHMOND ROAD, N3, DAVID WEBSTER ROAD, BRAM FISCHER ROAD, PARRY ROAD.



transport

Department:
Transport
Province of KwaZulu-Natal

GAZETTE

LGKZNG20-2023-AUG

REGION: ALL

HENRY ROAD
START HENRY ROAD VIA ALPINE ROAD, N2, N3, RICHMOND ROAD TO MARIANHILL ROAD. RETURN MARIANHILL ROAD, RICHMOND ROAD, N3, N2, ALPINE ROAD, TO HENRY ROAD.
KING DINIZULU ROAD
KING DINIZULU ROAD VIA, CANTEBURY GROVE, N3, RICHMOND ROAD TO MARIANHILL ROAD. RETURN MARIANHILL ROAD VIA RICHMOND ROAD, N3, CANTEBURY ROAD, TO DINIZULU ROAD.
BEREA ROAD
START BEREA ROAD VIA DR. PIXELEY KASEME STREET, N3, RICHMOND ROAD TO MARIANHILL ROAD. RETURN MARIAN HILL ROAD VIA RICHMOND ROAD, N3, PIXELEY KASEME STREET, BEREA ROAD.
RANSHAW ROAD
START RANSHAW ROAD VIA UMBILO ROAD, BEREA ROAD, N3, RICHMOND ROAD, TO MARIANHILL ROAD. RETURN MARIANHILL ROAD VIA RICHMOND ROAD, N3, BEREA ROAD, UMBILO ROAD, TO RANSHAW ROAD.
WILLS ROAD
START WILLS ROAD VIA MILTON ROAD, JULIUS NYERERE ROAD, N3, RICHMOND ROAD TO MARIANHILL ROAD. RETURN MARIANHILL ROAD, VIA RICHMOND ROAD, N3, JULIUS NYERERE ROAD, MILTON ROAD TO WILLS ROAD.
DR. YUSAF DADDOO STREET
START DR. YUSAF DADDOO STREET VIA LOUISE STREET, DAVID WEBSTER ROAD, N3, RICHMOND ROAD TO MARIANHILL ROAD. RETURN MARIANHILL ROAD, RICHMOND ROAD, N3, DAVID WEBSTER ROAD, LOUISE STREET TO DR. YUSUF DADDOO STREET.
UMBLO ROAD
START UMBLO ROAD VIA ALAN PATON ROAD, DINIZULU ROAD, N3, RICHMOND ROAD TO MARIANHILL ROAD. RETURN TRIP MARIANHILL ROAD VIA RICHMOND ROAD, N3, DINIZULU DRIVE, ALAN PATON ROAD TO UMBLO ROAD.
MAHATMA GANDHI ROAD
START MAHATMA GANDHI ROAD VIA ANTON LEMBEDE STREET, STALWART SIMALENE STREET, N3, RICHMOND ROAD TO MARINHILL ROAD. RETURN MARIANHILL ROAD, RICHMOND ROAD, N3, STALWART SIMALENE STREET, ANTON LEMBEDE STREET TO MAHATMA GANDHI ROAD.
SHEARER ROAD
START SHEARER ROAD, VIA MAHATMA GANDHI ROAD, ANTON LEMBEDE STREET, STALWART SIMALENE STREET, N3, RICHMOND ROAD TO MARINHILL ROAD. RETURN MARIANHILL ROAD, RICHMOND ROAD, N3, STALWART SIMALENE STREET, ANTON LEMBEDE STREET, MAHATMA GANDHI ROAD TO SHEARER ROAD.
HOSPITAL ROAD
START HOSPITAL ROAD VIA MAHATMA GANDHI ROAD, ANTON LEMBEDE STREET, STALWART SIMALENE STREET, N3, RICHMOND ROAD TO MARINHILL ROAD. RETURN MARIANHILL ROAD, RICHMOND ROAD, N3, STALWART SIMALENE STREET, ANTON LEMBEDE STREET, MAHATMA GANDHI ROAD TO HOSPITAL ROAD.
VARSITY DRIVE
START VARSITY DRIVE VIA QUARRY ROAD, M19, CAVERSHAM ROAD, MARIANHILL ROAD. RETURN MARIANHILL ROAD VIA CAVERSHAM ROAD, M19, QUARRY ROAD TO VARSITY DRIVE.
STEVE BIKO ROAD
START STEVE BIKO ROAD VIA KING DINIZULU ROAD, N3, RICHMOND ROAD TO MARIANHILL ROAD. RETURN TRIP MARINHILL ROAD VIA RICHMOND ROAD, N3, KING DINIZULU ROAD TO STEVE BIKO ROAD.
DUNCAN BARRET ROAD
START DUNCAN BARRET ROAD VIA BALFOUR ROAD, SANDERSON STREET, JOSIAH GUMEDE ROAD, CAVERSHAM STREET TO MARIANHILL ROAD. RETURN MARIANHILL ROAD, CAVERSHAM ROAD, JOSIAH GUMEDE ROAD, SANDERSON STREET, BALFOUR ROAD TO DUNCAN BARRET ROAD.
TRIO PLACE
START TRIO PLACE, VIA BURO CRESCENT, N3, RICHMOND ROAD TO MARIANHILL ROAD. RETURN TRIP MARIANHILL ROAD, RICHMOND ROAD, N3, BURO CRESCENT TO TRIO PLACE.
NATIONALLY
FROM UNIVERSITY TO TRAVEL NATIONALLY FOR SPECIAL EVENTS WITHIN SOUTH AFRICA.



transport

Department:
Transport
Province of KwaZulu-Natal

GAZETTE

LGKZNG20-2023-AUG

REGION: ALL

1)	Application Number: APP0160522	2)	Gazette Number: LGKZNG20-2023-AUG
3)	Applicant: IKHWEZI BUS SERVICE (PTY) LTD ID NO. 1957/001045/07 Association: NOT AVAILABLE	4)	Applicant Address: ERF 4056 RESERVOIR HILLS DURBAN 4091
5)	Existing Licence Holder: NOT APPLICABLE ID NO. NOT APPLICABLE	6)	Existing Licence Holder Address: NOT APPLICABLE
7)	Type of application: NEW OPERATING LICENCE	8)	Operating Licence Number: NOTAVAILABLE
9)	Vehicle Type: OTHER	10)	1 X 0 (SEATED)
11)	Region: ETHEKWENI AND ILEMBE		
12.1	<p>KZPRERC2850538 - VARIOUS BUS ROUTES FOR IKHWEZI BUS SERVICES.</p> <p>ASMA COURT HEAD SOUTHEAST ON CRAIGHEAD PLACE TOWARD ROLAND CHAPMAN DRIVE TURN LEFT ONTO ROLAND CHAPMAN DRIVE, AT THE ROUNDABOUT, TAKE THE 3RD EXIT ONTO BLAMEY ROAD TURN LEFT TO MERGE ONTO M4 TOWARD CITY CENTRE, MERGE ONTO M4 FOLLOW M4 TO M L SULTAN ROAD IN GREYVILLE, BEREKA CONTINUE STRAIGHT TO STAY ON M4 TURN LEFT ONTO ANTON LEMBEDE STREET / M4 (SIGNS FOR SMITH STREET/N3/PIETERMARITZBURG) CONTINUE STRAIGHT TO STAY ON ANTON LEMBEDE STREET /M4, USE THE RIGHT 2 LANES TO TURN RIGHT ONTO JULIUS NYERERE STREET /M4/R102 CONTINUE STRAIGHT ONTO M L SULTAN ROAD.</p> <p>PENTING PROPERTIES DAVID WEBSTER HEAD WEST ON DAVID WEBSTER STREET/M4/R102 TOWARD DR YUSUF DADOO STREET USE THE 2ND FROM THE LEFT LANE TO STAY ON DAVID WEBSTER STREET/M4/R102 USE THE RIGHT LANE TO TURN SLIGHTLY RIGHT ONTO DAVID WEBSTER STREET USE THE 2ND FROM THE RIGHT LANE TO TURN RIGHT AT THE 2ND CROSS STREET ONTO JULIUS NYERERE STREET/M4/R102 CONTINUE STRAIGHT ONTO M L SULTAN ROAD.</p> <p>HLELO PROPERTIES HEAD EAST ON MAUD MFUSI STREET TOWARD JOSEPH NDULI STREET TURN LEFT AT THE 1ST CROSS STREET ONTO JOSEPH NDULI STREET TURN LEFT ONTO ANTON LEMBEDE STREET CONTINUE STRAIGHT ONTO ANTON LEMBEDE STREET/M4 USE THE RIGHT 2 LANES TO TURN RIGHT ONTO JULIUS NYERERE STREET/M4/R102 CONTINUE STRAIGHT ONTO M L SULTAN ROAD.</p> <p>LAVINO/ VALLEY VIEW HEAD EAST ON BANFIELD CRESCENT/VALLEY VIEW ROAD TOWARD IMESON ROAD TURN RIGHT ONTO EARL HAIG ROAD CONTINUE ONTO SPRINGFIELD ROAD/M17 TURN LEFT AT OVERPORT DRIVE CONTINUE ONTO JOHN ZIKHALI ROAD TURN RIGHT ONTO MARKET ROAD, M L SULTAN ROAD WILL BE ON THE LEFT.</p> <p>MANTON, AWAMI, DOLPHIN, MAVOVO HEAD NORTHEAST ON MOUNTBATTEN DRIVE TOWARD RIDDICK AVENUE, CONTINUE ONTO QUARRY ROAD TURN RIGHT ONTO O'FLAHERTY ROAD CONTINUE ONTO SHENFIELD PLACE, CONTINUE ONTO CLARE ROAD, CONTINUE STRAIGHT ONTO RANDES ROAD CONTINUE ON N3. DRIVE TO M L SULTAN ROAD IN GREYVILLE.</p> <p>KIFT PROPERTIES HEAD NORTHEAST ON CAMBRIDGE AVENUE TOWARD ELY ROAD, TURN LEFT ONTO HANNAH ROAD TURN RIGHT AT THE 1ST CROSS STREET ONTO UMBILO ROAD/R102 USE THE RIGHT 2 LANES TO TURN SLIGHTLY RIGHT ONTO MAGWAZA MAPHALALA STREET/R102 SLIGHT LEFT ONTO MAGWAZA MAPHALALA STREET, TURN LEFT ONTO KING DINUZULU ROAD/KING DINUZULU ROAD N TURN RIGHT ONTO BOTANIC GARDENS ROAD USE THE RIGHT 2 LANES TO TURN RIGHT ONTO CHRIS NTULI ROAD USE THE LEFT 2 LANES TO TURN LEFT ONTO M L SULTAN ROAD.</p> <p>CONCOST, PHILHAVEN, VILLA & WEINEMOORE HEAD SOUTHEAST ON CHE GUEVARA ROAD TOWARD CANTERBURY GROVE, TURN LEFT ONTO UMBILO ROAD CONTINUE ONTO LANCERS ROAD USE ANY LANE TO TURN LEFT ONTO JULIUS NYERERE STREET/M4/R102 CONTINUE STRAIGHT ONTO M L SULTAN ROAD</p> <p>PEARL STAR TAKE SHEPSTONE STREET TO BAY TERRACE IN SOUTH BEACH HEAD SOUTHEAST ON MAHATMA GANDHI ROAD TURN RIGHT ONTO BELL STREET, BELL STREET TURNS RIGHT AND BECOMES SHEPSTONE STREET, DRIVE FROM MARGARET MNCADI AVENUE TO DURBAN CENTRAL USE THE LEFT 2 LANES TO TURN LEFT ONTO BAY TERRACE, USE THE LEFT 3 LANES TO TURN SLIGHTLY LEFT ONTO MARGARET MNCADI AVENUE, FOLLOW JOE SLOVO STREET TO INGCUCU ROAD/R102 FOLLOW INGCUCU ROAD TO CARLISLE STREET TURN RIGHT ONTO M L SULTAN ROAD.</p> <p>TRITION TAKE MAY STREET TO EPSOM ROAD HEAD SOUTH ON MAY STREET TOWARD FIRST AVENUE TURN LEFT AT THE 1ST CROSS STREET ONTO FIRST AVENUE CONTINUE ON EPSOM ROAD, TAKE INGCUCU ROAD TO CARLISLE STREET IN DURBAN CENTRAL, DURBAN TURN LEFT ONTO EPSOM ROAD USE THE RIGHT LANE TO TURN SLIGHTLY RIGHT ONTO UMGENI ROAD/R102 TURN RIGHT ONTO CHARLOTTE MAXEKE STREET, TURN RIGHT ONTO INGCUCU ROAD/R102 CONTINUE STRAIGHT ONTO INGCUCU ROAD, TURN LEFT ONTO CARLISLE STREET, TURN RIGHT ONTO M L SULTAN ROAD.</p> <p>ALPINE & MEDINA CONTINUE TO FELIX DLAMINI ROAD/M10, HEAD NORTHEAST, TURN RIGHT TOWARD FELIX DLAMINI ROAD/M10 TAKE M17, STEPHEN DLAMINI ROAD AND JOHN ZIKHALI ROAD TO M L SULTAN ROAD IN GREYVILLE, TURN LEFT ONTO FELIX DLAMINI ROAD/M10, TURN RIGHT ONTO HENDRY ROAD/M17, TURN RIGHT ONTO EARL HAIG ROAD/M17 TURN RIGHT ONTO STEPHEN DLAMINI ROAD TURN LEFT AT OVERPORT DRIVE CONTINUE ONTO JOHN ZIKHALI ROAD TURN RIGHT ONTO MARKET ROAD.</p> <p>MASOBIYA HEAD WEST ON MASOBIYA MDLULI STREET TOWARD ROY ROAD/SHEPSTONE STREET CONTINUE ON SHEPSTONE STREET TAKE BRAM FISCHER ROAD TO CARLISLE STREET IN DURBAN CENTRAL TURN RIGHT ONTO ROY ROAD/SHEPSTONE STREET USE THE LEFT 2 LANES TO TURN LEFT ONTO BRAM FISCHER ROAD CONTINUE ONTO DAVID WEBSTER STREET/M4/R102 USE THE 2ND FROM THE RIGHT LANE TO TURN RIGHT ONTO JOE SLOVO STREET CONTINUE ONTO INGCUCU ROAD/R102 CONTINUE STRAIGHT ONTO INGCUCU ROAD TURN LEFT ONTO CARLISLE STREET TURN RIGHT ONTO M L SULTAN ROAD.</p> <p>URBAN VIEW / EMERALD HEAD NORTHWEST ON INGCUCU ROAD/R102 TOWARD CHARLOTTE MAXEKE STREET CONTINUE STRAIGHT ONTO INGCUCU ROAD TURN LEFT ONTO CARLISLE STREET TURN RIGHT ONTO M L SULTAN ROAD.</p> <p>SMITH STREET HEAD WEST ON ANTON LEMBEDE STREET TOWARD JOE SLOVO STREET USE THE RIGHT 2 LANES TO TURN RIGHT AT THE 1ST CROSS STREET ONTO JOE SLOVO STREET CONTINUE ONTO INGCUCU ROAD/R102 CONTINUE STRAIGHT ONTO INGCUCU ROAD TURN LEFT ONTO CARLISLE STREET TURN RIGHT ONTO M L SULTAN ROAD.</p> <p>BLENHAM, MASONIC, JEWITTS TAKE PRINCE STREET TO BAY TERRACE HEAD NORTHWEST ON PRINCE STREET TOWARD MASONIC ROAD TURN LEFT ONTO RUTHERFORD STREET, DRIVE FROM MARGARET MNCADI AVENUE TO DURBAN CENTRAL CONTINUE ONTO BAY TERRACE USE THE LEFT 3 LANES TO TURN SLIGHTLY LEFT ONTO MARGARET MNCADI AVENUE, FOLLOW JOE SLOVO STREET TO INGCUCU ROAD/R102 USE THE RIGHT 2 LANES TO TURN SLIGHTLY RIGHT TOWARD JOE SLOVO STREET CONTINUE ONTO JOE SLOVO STREET FOLLOW INGCUCU ROAD TO CARLISLE STREET CONTINUE ONTO INGCUCU ROAD/R102 CONTINUE STRAIGHT ONTO INGCUCU ROAD TURN LEFT ONTO CARLISLE STREET TURN RIGHT ONTO M L SULTAN ROAD.</p> <p>CITY CABIN, MAZEPPA DRIVE FROM BAY TERRACE AND MARGARET MNCADI AVENUE TO DURBAN CENTRAL HEAD EAST ON DR LANGALIBALELE DUBE STREET TOWARD ROBIN LANE, TURN RIGHT ONTO MORGE LANE TURN RIGHT ONTO BAY TERRACE USE THE LEFT 3 LANES TO TURN SLIGHTLY LEFT ONTO MARGARET MNCADI AVENUE FOLLOW JOE SLOVO STREET TO INGCUCU ROAD/R102 USE THE RIGHT 2 LANES TO TURN SLIGHTLY RIGHT TOWARD JOE SLOVO STREET CONTINUE ONTO JOE SLOVO STREET FOLLOW INGCUCU ROAD TO CARLISLE STREET CONTINUE ONTO INGCUCU ROAD/R102 CONTINUE STRAIGHT ONTO INGCUCU ROAD TURN LEFT ONTO CARLISLE STREET TURN RIGHT ONTO M L SULTAN ROAD.</p> <p>STERLING HEAD WEST ON CARLISLE ST TOWARD CROSS STREET TURN RIGHT ONTO M L SULTAN ROAD.</p> <p>RENAISSANCE HEAD WEST ON MAUD MFUSI STREET TOWARD LELLOS PASSAGE TURN RIGHT ONTO JOSEPH NDULI STREET TURN LEFT ONTO ANTON LEMBEDE</p>		



transport

Department:
Transport
Province of KwaZulu-Natal

GAZETTE

LGKZNG20-2023-AUG

REGION: ALL

STREET CONTINUE STRAIGHT ONTO ANTON LEMBEDE STREET/M4 USE THE RIGHT 2 LANES TO TURN RIGHT ONTO JULIUS NYERERE STREET/M4/R102 CONTINUE STRAIGHT ONTO M L SULTAN ROAD.

505 ANTON LEMBEDE

HEAD WEST ON ANTON LEMBEDE STREET TOWARD ALEXANDRA STREET CONTINUE STRAIGHT ONTO ANTON LEMBEDE STREET/M4 USE THE RIGHT 2 LANES TO TURN RIGHT ONTO JULIUS NYERERE STREET/M4/R102 CONTINUE STRAIGHT ONTO M L SULTAN ROAD.

JOE SLOVO

HEAD NORTH ON JOE SLOVO ST TOWARD DENIS HURLEY STREET CONTINUE ONTO INGCUCE ROAD/R102 CONTINUE STRAIGHT ONTO INGCUCE ROAD TURN LEFT ONTO CARLISLE STREET TURN RIGHT ONTO M L SULTAN ROAD.

EMDUBANI

HEAD NORTH ON STALWART SIMELANE STREET/M4 TOWARD KINGSMEAD WAY TURN LEFT ONTO KINGSMEAD WAY CONTINUE ON MASABALALA YENGWA AVENUE/M12, TAKE M4 AND INGCUCE ROAD TO CARLISLE STREET IN DURBAN CENTRAL TURN LEFT ONTO MASABALALA YENGWA AVENUE/M12 CONTINUE ONTO WALNUT ROAD USE THE RIGHT 2 LANES TO TURN RIGHT ONTO BRAM FISCHER ROAD/M4 USE THE 2ND FROM THE RIGHT LANE TO TURN RIGHT ONTO JOE SLOVO STREET CONTINUE ONTO INGCUCE ROAD/R102 CONTINUE STRAIGHT ONTO INGCUCE ROAD TURN LEFT ONTO CARLISLE STREET TURN RIGHT ONTO M L SULTAN ROAD

ST GERAN

TAKE LOCKSLEY DR TO JAN SMUTS HWY/KING CETSHWAYO HIGHWAY IN SHERWOOD, DURBAN HEAD SOUTHWEST ON RIPPOON ROAD TOWARD BAZLEY AVENUE CONTINUE ONTO LOCKSLEY DRIVE TAKE N3 TO CHRIS NTULI ROAD IN BEREA. EXIT FROM N3 TURN LEFT ONTO JAN SMUTS HIGHWAY/KING CETSHWAYO HIGHWAY USE THE LEFT LANE TO MERGE ONTO N3 VIA THE RAMP TO CITY/STAD, EXIT ONTO CHRIS NTULI ROAD, DRIVE TO M L SULTAN ROAD IN GREYVILLE, MERGE ONTO CHRIS NTULI ROAD, USE THE LEFT 2 LANES TO TURN LEFT ONTO M L SULTAN ROAD.

RIDE MZANZI, BIG GULF, HOFFMAN

GET ON N3 IN ASHLEY FROM RICHMOND ROAD/M1 HEAD SOUTHEAST TOWARD STOCKVILLE ROAD TURN LEFT ONTO STOCKVILLE ROAD TURN LEFT AT THE 1ST CROSS STREET ONTO RICHMOND ROAD/M1 USE THE RIGHT 2 LANES TO TURN RIGHT TO MERGE ONTO N3 TOWARD DURBAN, FOLLOW N3 TO CHRIS NTULI ROAD IN BEREA, EXIT FROM N3, MERGE ONTO N3 KEEP RIGHT TO STAY ON N3, EXIT ONTO CHRIS NTULI ROAD DRIVE TO M L SULTAN ROAD IN GREYVILLE, MERGE ONTO CHRIS NTULI ROAD USE THE LEFT 2 LANES TO TURN LEFT ONTO M L SULTAN ROAD.

HENWOOD 7TH AVE

HEAD SOUTHWEST ON SEVENTH AVENUE TOWARD MITCHELL CRESCENT, TURN RIGHT AT THE 1ST CROSS STREET ONTO MITCHELL CRESCENT, TURN LEFT ONTO AVONDALE ROAD, TURN LEFT ONTO JOHN ZIKHALI ROAD, TURN RIGHT ONTO MARKET ROAD, M L SULTAN WILL BE ON THE LEFT.

GREENWOOD PARK

TAKE PARK STATION ROAD AND MIMOSA ROAD TO CHRIS HANI ROAD/R102 IN GREENWOOD PARK HEAD NORTHEAST ON SANDERSON PLACE TOWARD PARK STATION ROAD TURN RIGHT ONTO PARK STATION ROAD SLIGHT RIGHT ONTO MIMOSA ROAD FOLLOW R102 TO SANDILE THUSI ROAD/M17 IN GREYVILLE, BEREA TURN RIGHT ONTO CHRIS HANI ROAD/R102 CONTINUE STRAIGHT TO STAY ON CHRIS HANI ROAD/R102 KEEP LEFT TO CONTINUE ON UMGENI ROAD/R102 CONTINUE ON SANDILE THUSI ROAD/M17. TAKE GLADYS MANZI ROAD TO M L SULTAN ROAD TURN RIGHT ONTO SANDILE THUSI ROAD/M17 TURN LEFT ONTO LILIAN NGOYI ROAD CONTINUE ONTO STREET MARYS AVENUE AT THE ROUNDABOUT, TAKE THE 2ND EXIT ONTO GLADYS MANZI ROAD TURN LEFT ONTO MARKET ROAD.

INDATSHANA

HEAD NORTH ON JOSEPH NDULI STREET TOWARD N3, USE THE 2ND FROM THE LEFT LANE TO TURN LEFT ONTO DAVID WEBSTER STREET/M4/R102 USE THE RIGHT LANE TO TURN SLIGHTLY RIGHT ONTO DAVID WEBSTER STREET, USE THE 2ND FROM THE RIGHT LANE TO TURN RIGHT AT THE 2ND CROSS STREET ONTO JULIUS NYERERE STREET/M4/R102 CONTINUE STRAIGHT ONTO M L SULTAN ROAD.

ABC CHAMBERS

HEAD NORTH ON JOE SLOVO STREET TOWARD DR PIXLEY KASEME STREET CONTINUE ONTO INGCUCE ROAD/R102 CONTINUE STRAIGHT ONTO INGCUCE ROAD, TURN LEFT ONTO CARLISLE STREET, TURN RIGHT ONTO M L SULTAN ROAD.

RWZ PROPS

HEAD EAST ON ISMAIL C MEER STREET TOWARD INGCUCE ROAD, TURN LEFT AT THE 1ST CROSS STREET ONTO INGCUCE ROAD, TURN LEFT ONTO CARLISLE STREET, TURN RIGHT ONTO M L SULTAN ROAD.

MC ARTHUR

HEAD EAST ON MAUD MFUSI STREET TOWARD JOSEPH NDULI STREET, TURN LEFT AT THE 1ST CROSS STREET ONTO JOSEPH NDULI STREET, SLIGHT LEFT TO STAY ON JOSEPH NDULI STREET, USE THE LEFT LANE TO TURN RIGHT ONTO JOHANNES NKOSI STREET/M4/R102 TURN LEFT ONTO CROSS STREET, TURN LEFT ONTO CARLISLE STREET TURN RIGHT ONTO M L SULTAN ROAD.

DAVERNPORT

HEAD NORTHEAST ON YORK AVE TOWARD CLARK ROAD, TURN LEFT ONTO CLARK ROAD, TURN RIGHT ONTO CLEAVER ROAD CONTINUE ONTO BOTANIC GARDENS ROAD, USE THE RIGHT 2 LANES TO TURN RIGHT ONTO CHRIS NTULI ROAD USE THE LEFT 2 LANES TO TURN LEFT ONTO M L SULTAN ROAD.

SHERWOOD

TAKE HUGO ROAD AND RANGLES ROAD TO N3 HEAD SOUTHEAST ON HUGO ROAD TOWARD EVERTON ROAD, TURN RIGHT ONTO EVERTON ROAD TURN RIGHT ONTO WATERFALL ROAD TURN LEFT ONTO RANGLES ROAD, FOLLOW N3 TO CHRIS NTULI ROAD, EXIT FROM N3, MERGE ONTO N3, EXIT ONTO CHRIS NTULI ROAD, DRIVE TO M L SULTAN ROAD IN GREYVILLE, MERGE ONTO CHRIS NTULI ROAD, USE THE LEFT 2 LANES TO TURN LEFT ONTO M L SULTAN ROAD.

BAYSIDE

HEAD WEST ON MONTY NAICKER ROAD TOWARD MARK LANE TURN RIGHT ONTO JOE SLOVO STREET, CONTINUE ONTO INGCUCE ROAD/R102 CONTINUE STRAIGHT ONTO INGCUCE ROAD, TURN LEFT ONTO CARLISLE STREET, TURN RIGHT ONTO M L SULTAN ROAD.

ROYAL O'FLAHERTY

HEAD SOUTH ON O'FLAHERTY ROAD TOWARD HULSTON ROAD, CONTINUE ONTO SHENFIELD PLACE, CONTINUE ONTO CLARE ROAD, CONTINUE STRAIGHT ONTO RANGLES ROAD, CONTINUE ON N3, DRIVE TO M L SULTAN ROAD IN GREYVILLE.

TRIO, MVILA, MBONAMBI, BRAZILIA, DR ZWANE

FOLLOW BARTLE ROAD AND STELLAWOOD ROAD TO UMBILO ROAD/R102 HEAD SOUTHEAST ON PROSPECT ROAD TOWARD BARTLE ROAD TURN LEFT ONTO BARTLE ROAD, TURN RIGHT ONTO STELLAWOOD ROAD, TURN LEFT ONTO UMBILO ROAD/R102, CONTINUE ON UMBILO ROAD TO GREYVILLE CONTINUE STRAIGHT ONTO UMBILO ROAD CONTINUE ONTO LANCERS ROAD, USE ANY LANE TO TURN LEFT ONTO JULIUS NYERERE STREET/M4/R102 CONTINUE STRAIGHT ONTO M L SULTAN ROAD.

UNICITY

TAKE SHEPSTONE STREET AND BRAM FISCHER ROAD TO CARLISLE STREET IN DURBAN CENTRAL HEAD EAST ON DR PIXLEY KASEME STREET TOWARD FAREWELL ROAD/SHEPSTONE STREET TURN LEFT AT THE 1ST CROSS STREET ONTO FAREWELL ROAD/SHEPSTONE STREET USE THE LEFT 2 LANES TO TURN LEFT ONTO BRAM FISCHER ROAD CONTINUE ONTO DAVID WEBSTER STREET/M4/R102 USE THE 2ND FROM THE RIGHT LANE TO TURN RIGHT ONTO JOE SLOVO STREET CONTINUE ONTO INGCUCE ROAD/R102 CONTINUE STRAIGHT ONTO INGCUCE ROAD, TURN LEFT ONTO CARLISLE STREET, TURN RIGHT ONTO M L SULTAN ROAD.

KINGSTON RES

TAKE DIAKONIA AVENUE TO MAYDON ROAD IN ALBERT PARK HEAD SOUTH ON PARK STREET TOWARD COLLEGE LANE TURN RIGHT ONTO DIAKONIA AVENUE FOLLOW SYDNEY ROAD/R102 AND RICK TURNER ROAD TO MAZISI KUNENE ROAD IN BEREA CONTINUE ONTO MAYDON ROAD TURN RIGHT ONTO MARGARET MNCADI AVENUE CONTINUE ONTO CHE GUEVARA ROAD USE THE LEFT 2 LANES TO TURN LEFT ONTO SYDNEY ROAD/R102 TURN RIGHT ONTO RICK TURNER ROAD TURN RIGHT ONTO MAZISI KUNENE ROAD.

SAN SABIL & ADDINGTON

TAKE SHEPSTONE STREET TO BAY TERRACE HEAD SOUTHWEST ON MASONIC ROAD TOWARD MAHATMA GANDHI ROAD, TURN LEFT ONTO MAHATMA GANDHI ROAD, TURN RIGHT ONTO SHEPSTONE STREET FOLLOW MARGARET MNCADI AVENUE, SYDNEY ROAD/R102 AND RICK TURNER ROAD TO MAZISI KUNENE ROAD IN BEREA USE THE LEFT 2 LANES TO TURN LEFT ONTO BAY TERRACE, USE THE LEFT 3 LANES TO TURN SLIGHTLY LEFT ONTO MARGARET MNCADI AVENUE, KEEP RIGHT TO STAY ON MARGARET MNCADI AVENUE, CONTINUE ONTO CHE GUEVARA ROAD USE THE LEFT 2 LANES TO TURN LEFT ONTO SYDNEY ROAD/R102, TURN RIGHT ONTO RICK TURNER ROAD, TURN RIGHT ONTO MAZISI KUNENE ROAD.

LANDMARK & HERMITAGE

TAKE SHEPSTONE STREET, BRAM FISCHER ROAD, DAVID WEBSTER STREET/M4/R102, N3, ... AND PRINCESS ALICE AVENUE TO MAZISI KUNENE ROAD IN BEREA, HEAD EAST ON WEST STREET TOWARD FAREWELL ROAD/SHEPSTONE STREET, TURN LEFT AT THE 1ST CROSS STREET ONTO FAREWELL ROAD/SHEPSTONE STREET USE THE LEFT 2 LANES TO TURN LEFT ONTO BRAM FISCHER ROAD CONTINUE ONTO DAVID WEBSTER STREET/M4/R102, KEEP RIGHT TO STAY ON DAVID WEBSTER STREET/M4/R102, USE ANY LANE TO MERGE ONTO N3 VIA THE RAMP TO PIETERMARITZBURG TAKE EXIT 3 TOWARD BEREA ROAD (S)/M13, MERGE ONTO KING DINUZULU ROAD/KING DINUZULU ROAD, USE THE LEFT LANE TO STAY ON KING DINUZULU ROAD/KING DINUZULU ROAD N, TURN LEFT ONTO MAZISI KUNENE ROAD, SLIGHT LEFT ONTO LAMONT ROAD, CONTINUE ONTO PRINCESS ALICE



transport

Department:
Transport
Province of KwaZulu-Natal

GAZETTE

LGKZNG20-2023-AUG

REGION: ALL

AVENUE, TURN RIGHT ONTO RICK TURNER ROAD, TURN RIGHT ONTO MAZISI KUNENE ROAD.

340 UMBILO & ESCOMBE

HEAD NORTHEAST ON UMBILO ROAD TOWARD ALAN PATON ROAD, DESTINATION WILL BE ON THE RIGHT

29 UMBILO ROAD

HEAD NORTHEAST ON UMBILO ROAD TOWARD KING DINUZULU ROAD/KING DINUZULU ROAD, TURN LEFT AT THE 1ST CROSS STREET ONTO KING DINUZULU ROAD, TURN LEFT ONTO CLEAVER ROAD CONTINUE ONTO BULWER ROAD, CONTINUE ONTO ZK MATHEWS ROAD, TURN RIGHT ONTO RICK TURNER ROAD, TURN RIGHT ONTO MAZISI KUNENE ROAD.

98 UMBILO & BEREA COVE

HEAD NORTHEAST ON UMBILO ROAD TOWARD CHE GUEVARA ROAD, TURN LEFT ONTO KING DINUZULU ROAD, DESTINATION WILL BE ON THE LEFT.

155 KING DINUZULU ROAD (SOUTH) BULWER, BEREA, 4083

HEAD NORTHWEST ON KING DINUZULU ROAD TOWARD CANTERBURY GROVE, TURN LEFT ONTO CLEAVER ROAD CONTINUE ONTO BULWER ROAD, CONTINUE ONTO ZK MATHEWS ROAD, TURN RIGHT ONTO RICK TURNER ROAD, TURN RIGHT ONTO MAZISI KUNENE ROAD.

ENTERPRISE

HEAD NORTHEAST ON SAMORA MACHEL STREET TOWARD SAMORA MACHEL STREET, FOLLOW M4 AND R102 TO RICK TURNER ROAD IN CONGELA, TURN LEFT ONTO BRAM FISCHER ROAD/M4, USE THE LEFT LANE TO CONTINUE ON DAVID WEBSTER STREET/M4/R102, CONTINUE STRAIGHT ONTO MARKET STREET/M4/R102, USE THE RIGHT 2 LANES TO TURN SLIGHTLY RIGHT ONTO MARKET STREET/R102 USE THE MIDDLE LANE TO TURN RIGHT ONTO ANTON LEMBEDE STREET/M4/R102 USE THE LEFT LANES TO TURN SLIGHTLY LEFT ONTO SYDNEY ROAD/R102, FOLLOW RICK TURNER ROAD TO MAZISI KUNENE ROAD IN BEREA, TURN RIGHT ONTO RICK TURNER ROAD, TURN RIGHT ONTO MAZISI KUNENE ROAD.

WESTPARK

HEAD NORTHEAST ON WEST ROAD TOWARD CRESCENT STREET SHARP LEFT ONTO CRESCENT STREET, TURN LEFT ONTO FELIX DLAMINI ROAD/M10, USE THE RIGHT 2 LANES TO TURN RIGHT ONTO JAN SMUTS HIGHWAY/KING CETSHWAYO HIGHWAY/M10, SLIGHT LEFT ONTO VUSI MZIMELA ROAD/M10, TURN LEFT ONTO RICK TURNER ROAD, TURN LEFT ONTO MAZISI KUNENE ROAD.

RESERVOIR HEIGHTS

HEAD SOUTHWEST ON HALPIN AVENUE TOWARD DUNKELD ROAD/MOUNTBATTEN DRIVE, CONTINUE ON MOUNTBATTEN DRIVE, TAKE N2 AND VUSI MZIMELA ROAD/M10 TO MAZISI KUNENE ROAD IN BEREA, SHARP LEFT ONTO DUNKELD ROAD/MOUNTBATTEN DRIVE, USE ANY LANE TO TURN LEFT TO MERGE ONTO M19, TURN RIGHT, TAKE THE RAMP ONTO N2, TAKE EXIT 161 TOWARD SOLOMON MAHLANGU DRIVE/M7, USE THE LEFT 2 LANES TO TURN LEFT ONTO SOLOMON MAHLANGU DRIVE/M7 (SIGNS FOR BLUFF/EDWIN SWALES V C DRIVE), TURN LEFT ONTO BELLAIR ROAD/VUSI MZIMELA ROAD/M10, TURN RIGHT ONTO RICK TURNER ROAD, TURN LEFT ONTO MAZISI KUNENE ROAD.

ACUTT STREET

HEAD SOUTH ON ACUTT STREET TOWARD MARGARET MNCADI AVENUE, FOLLOW MARGARET MNCADI AVENUE, SYDNEY ROAD/R102 AND RICK TURNER ROAD TO MAZISI KUNENE ROAD IN BEREA, TURN LEFT ONTO MARGARET MNCADI AVENUE, MAKE A U-TURN AT SAMORA MACHEL STREET, KEEP RIGHT TO STAY ON MARGARET MNCADI AVENUE, CONTINUE ONTO CHE GUEVARA ROAD, USE THE LEFT 2 LANES TO TURN LEFT ONTO SYDNEY ROAD/R102, TURN RIGHT ONTO RICK TURNER ROAD, TURN RIGHT ONTO MAZISI KUNENE ROAD.

CAMDEN

HEAD NORTH ON CAMDEN AVENUE TOWARD CLARK ROAD, TURN LEFT ONTO CLARK ROAD, TURN LEFT ONTO MAZISI KUNENE ROAD, SLIGHT LEFT ONTO LAMONT ROAD, CONTINUE ONTO PRINCESS ALICE AVENUE, TURN RIGHT ONTO RICK TURNER ROAD, TURN RIGHT ONTO MAZISI KUNENE ROAD.

KINROSS

HEAD NORTH ON PERCY OSBORN ROAD TOWARD INNES ROAD, FOLLOW INNES ROAD AND MUSGRAVE ROAD TO LENA AHRENS ROAD IN BULWER, TURN LEFT ONTO LENA AHRENS ROAD, TURN RIGHT ONTO RICK TURNER ROAD, TURN RIGHT ONTO MAZISI KUNENE ROAD.

ASPARA

TAKE INGCUCE ROAD TO DAVID WEBSTER STREET/M4/R102, HEAD EAST ON BERTHA MKHIZE STREET TOWARD INGCUCE ROAD, TURN LEFT AT THE 1ST CROSS STREET ONTO INGCUCE ROAD, TAKE N3, MAZISI KUNENE ROAD AND PRINCESS ALICE AVENUE TO MAZISI KUNENE ROAD IN BEREA, TURN LEFT ONTO DAVID WEBSTER STREET/M4/R102, KEEP RIGHT TO STAY ON DAVID WEBSTER STREET/M4/R102, USE ANY LANE TO MERGE ONTO N3 VIA THE RAMP TO PIETERMARITZBURG, TAKE EXIT 3 TOWARD BEREA ROAD (S)/M13, MERGE ONTO KING DINUZULU ROAD/KING DINUZULU ROAD N, USE THE LEFT LANE TO STAY ON KING DINUZULU ROAD/KING DINUZULU ROAD, TURN LEFT ONTO MAZISI KUNENE ROAD, SLIGHT LEFT ONTO LAMONT ROAD, CONTINUE ONTO PRINCESS ALICE AVENUE, TURN RIGHT ONTO RICK TURNER ROAD, TURN RIGHT ONTO MAZISI KUNENE ROAD.

VICTORIA

TAKE INGCUCE ROAD TO DAVID WEBSTER STREET/M4/R102, HEAD EAST ON BERTHA MKHIZE STREET TOWARD INGCUCE ROAD, TURN LEFT AT THE 1ST CROSS STREET ONTO INGCUCE ROAD, TAKE N3, MAZISI KUNENE ROAD AND PRINCESS ALICE AVENUE TO MAZISI KUNENE ROAD IN BEREA, TURN LEFT ONTO DAVID WEBSTER STREET/M4/R102, KEEP RIGHT TO STAY ON DAVID WEBSTER STREET/M4/R102, USE ANY LANE TO MERGE ONTO N3 VIA THE RAMP TO PIETERMARITZBURG, TAKE EXIT 3 TOWARD BEREA ROAD (S)/M13, MERGE ONTO KING DINUZULU ROAD/KING DINUZULU ROAD N, USE THE LEFT LANE TO STAY ON KING DINUZULU ROAD/KING DINUZULU ROAD, TURN LEFT ONTO MAZISI KUNENE ROAD, SLIGHT LEFT ONTO LAMONT ROAD, CONTINUE ONTO PRINCESS ALICE AVENUE, TURN RIGHT ONTO RICK TURNER ROAD, TURN RIGHT ONTO MAZISI KUNENE ROAD.

MAYVILLE & ALCOCK

HEAD NORTHWEST ON CHARLES STRACHAN ROAD TOWARD JAN SMUTS HIGHWAY/KING CETSHWAYO HIGHWAY, SHARP RIGHT ONTO JAN SMUTS HIGHWAY/KING CETSHWAYO HIGHWAY, TURN LEFT ONTO ROBINSON PLACE, TURN LEFT ONTO ALCOCK CRESCENT.

ALCOCK CRESCENT, MUSGRAVE, BEREA, 4001

TAKE ALCOCK CRESCENT TO JAN SMUTS HIGHWAY/KING CETSHWAYO HIGHWAY, TAKE MARY THIPHE STREET AND RICK TURNER ROAD TO MAZISI KUNENE ROAD, TURN LEFT ONTO MAZISI KUNENE ROAD.

GREENFIELDS

HEAD SOUTH ON RANGLES ROAD TOWARD MOSES KOTANE ROAD, KEEP RIGHT TO CONTINUE ON WATERFALL ROAD, TURN LEFT ONTO JAN SMUTS HIGHWAY/KING CETSHWAYO HIGHWAY/M10, TURN RIGHT ONTO VUSI MZIMELA ROAD/M10, TURN LEFT ONTO RICK TURNER ROAD, TURN LEFT ONTO MAZISI KUNENE ROAD.

SEABOARD

TAKE MARGARET MNCADI AVENUE, SYDNEY ROAD/R102 AND RICK TURNER ROAD TO MAZISI KUNENE ROAD IN BEREA, HEAD SOUTH ON MAHATMA GANDHI ROAD TOWARD TYZACK STREET, USE THE RIGHT 2 LANES TO TURN RIGHT ONTO ANTON LEMBEDE STREET, TURN LEFT ONTO CATO STREET, USE THE LEFT 2 LANES TO TURN RIGHT ONTO BAY TERRACE, USE THE LEFT 3 LANES TO TURN SLIGHTLY LEFT ONTO MARGARET MNCADI AVENUE, KEEP RIGHT TO STAY ON MARGARET MNCADI AVENUE, CONTINUE ONTO CHE GUEVARA ROAD, USE THE LEFT 2 LANES TO TURN LEFT ONTO SYDNEY ROAD/R102, TURN RIGHT ONTO RICK TURNER ROAD, TURN RIGHT ONTO MAZISI KUNENE ROAD.

VAUSE ROAD

HEAD SOUTHWEST ON STEPHEN DLAMINI ROAD TOWARD ST THOMAS ROAD, TURN RIGHT ONTO ST THOMAS ROAD, CONTINUE ON PETER MOKABA ROAD/PETER MOKABA RIDGE, TAKE MARY THIPHE STREET AND RICK TURNER ROAD TO MAZISI KUNENE ROAD, TURN LEFT ONTO PETER MOKABA ROAD/PETER MOKABA RIDGE, TURN RIGHT ONTO JAN SMUTS HIGHWAY/KING CETSHWAYO HIGHWAY, TURN LEFT ONTO BIDSTON ROAD, TURN RIGHT ONTO OWEN AVENUE, OWEN AVE TURN SLIGHTLY LEFT AND BECOMES MARY THIPHE STREET, TURN LEFT ONTO KALANDEN ROAD, TURN LEFT ONTO RICK TURNER ROAD, TURN LEFT ONTO MAZISI KUNENE ROAD.

DERBY

HEAD WEST ON DERBY STREET TOWARD GLADYS MANZI ROAD, TAKE BOTANIC GARDENS ROAD, BULWER ROAD, ZK MATHEWS ROAD AND RICK TURNER ROAD TO MAZISI KUNENE ROAD IN BEREA, USE ANY LANE TO TURN SLIGHTLY LEFT ONTO GLADYS MANZI ROAD/LOUISE LANE, CONTINUE ONTO JOHN ZIKHALI ROAD, TURN LEFT ONTO EDITH BENSON CRESCENT, EDITH BENSON CRESCENT TURN SLIGHTLY RIGHT AND BECOMES BOTANIC GARDENS ROAD, CONTINUE ONTO CLEAVER ROAD, CONTINUE ONTO BULWER ROAD, CONTINUE ONTO ZK MATHEWS ROAD, TURN RIGHT ONTO RICK TURNER ROAD, TURN RIGHT ONTO MAZISI KUNENE ROAD.

CARLISLE

HEAD WEST ON CARLISLE STREET TOWARD ISMAIL C MEER STREET, TURN LEFT ONTO MARKET ROAD, USE THE RIGHT 2 LANES TO TURN SLIGHTLY RIGHT ONTO MARKET STREET/R102, USE THE MIDDLE LANE TO TURN RIGHT ONTO ANTON LEMBEDE STREET/M4/R102, USE THE LEFT LANES TO TURN SLIGHTLY LEFT ONTO SYDNEY ROAD/R102, TURN RIGHT ONTO RICK TURNER ROAD, TURN RIGHT ONTO MAZISI KUNENE ROAD.

TREVOR COURT

TAKE DOON ROAD TO BLUFF ROAD IN CLAIRWOOD, DURBAN, HEAD NORTH ON BRIGHTON ROAD TOWARD WINCHELSEA AVENUE, TURN RIGHT ONTO DOON ROAD, TAKE SOLOMON MAHLANGU DRIVE/M7 AND UMBILO ROAD/R102 TO MAZISI KUNENE ROAD IN BEREA, TURN RIGHT ONTO BLUFF ROAD, USE THE LEFT 2 LANES TO TURN LEFT ONTO SOLOMON MAHLANGU DRIVE/M7, USE THE LEFT 2 LANES TO TURN LEFT ONTO THE RAMP TO UMBILO



transport

Department:
Transport
Province of KwaZulu-Natal

GAZETTE

LGKZNG20-2023-AUG

REGION: ALL

ROAD/R102, CONTINUE ONTO UMBILO ROAD/R102, TURN LEFT ONTO RICK TURNER ROAD, TURN RIGHT ONTO MAZISI KUNENE ROAD.
NEW COMPLEX
HEAD NORTHEAST ON SAVAGE STREET TOWARD GROSVENOR ROAD, TURN RIGHT ONTO GROSVENOR ROAD, TURN RIGHT ONTO RICK TURNER ROAD, TURN LEFT ONTO MAZISI KUNENE ROAD.
WAKESLEIGH
HEAD NORTHEAST ON WAKESLEIGH ROAD/M10 TOWARD CLIFFVIEW ROAD, TURN RIGHT ONTO RICK TURNER ROAD, TURN LEFT ONTO MAZISI KUNENE ROAD.
276 BRICKFIELD ROAD
HEAD SOUTH ON FELIX DLAMINI ROAD/M10 TOWARD CHERRY AVENUE, USE THE RIGHT 2 LANES TO TURN RIGHT ONTO JAN SMUTS HIGHWAY/KING CETHSWAYO HIGHWAY/M10, SLIGHT LEFT ONTO VUSI MZIMELA ROAD/M10, TURN LEFT ONTO RICK TURNER ROAD, TURN LEFT ONTO MAZISI KUNENE ROAD.
KHAYELISHA
HEAD NORTH ON SARNIA ROAD TOWARD LEEDS ROAD.
22 SARNIA ROAD, UMBILO, BEREA, 4075
HEAD NORTH ON SARNIA ROAD TOWARD UMBILO ROAD/R102, USE ANY LANE TO TURN SLIGHTLY RIGHT ONTO UMBILO ROAD/R102 USE THE RIGHT 2 LANES TO TURN SLIGHTLY RIGHT ONTO MAGWAZA MAPHALALA STREET/R102, TURN RIGHT ONTO ALAN PATON ROAD, TURN RIGHT ONTO SYDNEY ROAD/R102.
LOUIS BOTHA
HEAD NORTHEAST ON PRINCESS ALICE AVENUE, TURN RIGHT ONTO ALBERT DLOMO ROAD, TURN RIGHT ONTO ZK MATHEWS ROAD, TURN LEFT ONTO RICK TURNER ROAD, USE THE LEFT 2 LANES TO TURN LEFT ONTO UMBILO ROAD/R102.
JUNIPER RESIDENCE
TAKE PETER MOKABA ROAD/PETER MOKABA RIDGE, KING DINUZULU ROAD N AND ZK MATHEWS ROAD TO SPIWE ZUMA AVENUE IN UMBILO, HEAD SOUTHWEST ON PETER MOKABA ROAD/PETER MOKABA RIDGE TOWARD HARTLEY ROAD, TURN LEFT ONTO KING DINUZULU ROAD N, USE THE RIGHT 2 LANES TO TURN RIGHT ONTO BOTANIC GARDENS ROAD, CONTINUE ONTO CLEAVER ROAD, CONTINUE ONTO BULWER ROAD, CONTINUE ONTO ZK MATHEWS ROAD, AT THE ROUNDABOUT, TAKE THE 1ST EXIT ONTO SPIWE ZUMA AVENUE, TURN LEFT ONTO UMBILO ROAD/R102.
DUNSTAPLE HEIGHTS
PICK UP DUNSTAPLE HEIGHTS, 11 DUNSTAPLE CRESCENT, VIA VARSITY ROAD STOP UNIVERSITY RETURN TRIP WESTVILLE CAMPUS VIA VARSITY ROAD TO DUNSTAPLE CRESCENT, RESERVOIR HILLS.
KIES AVENUE
PICK UP KIES AVENUE, VIA HAYDEN ROAD, WHITTAKER ROAD, UMGUDULU ROAD, VARSITY ROAD STOP UNIVERSITY, RETURN TRIP UNIVERSITY VIA VARSITY DRIVE, UMGUDULU ROAD, WHITTAKER ROAD, HAYDEN ROAD TO KIES AVENUE.
UMBLO ROAD
PICK UP UMBILO ROAD, VIA LANCERS ROAD, BEREA ROAD, N3, JAN SMUTS HIGHWAY, ESSEX TERRACE, UNIVERSITY ROAD, STOP AT UNIVERSITY, RETURN TRIP UNIVERSITY ROAD, VIA ESSEX TERRACE, JAN SMUTS HIGHWAY, N3, BEREA ROAD, LANCERS ROAD TO UMBILO ROAD.
FELIX DLAMINI RD
PICK UP FELIX DLAMINI ROAD, VIA ALPINE ROAD, UMGENI ROAD, VARSITY DRIVE STOP VARSITY, RETURN TRIP VARSITY ROAD VIA UMGENI ROAD, ALPINE ROAD TO FELIX DLAMINI ROAD.
O' FLATORY ROAD
O' FLATORY ROAD VIA QUARRY ROAD TO VARSITY DRIVE STOP UNIVERSITY, RETURN UNIVERSITY VARSITY ROAD VIA QUARRY ROAD TO O' FLAHERTY ROAD.
ANTON LEMBEDE STREET
ANTON LEMBEDE STREET VIA ALLIWAL STREET, N3, JAN SMUTS HIGHWAY, ESSEX TERRACE TO VARSITY DRIVE STOP UNIVERSITY. RETURN TRIP UNIVERSITY VARSITY DRIVE VIA ESSEX TERRACE, JAN SMUTS HIGHWAY, N3, ALLIWAL STREET TO ANTON LEMBEDE STREET.
MAHATMA GANDHI STREET
MAHATMA GANDHI STREET VIA ANTON LEMBEDE STREET, N3, JAN SMUTS HIGHWAY, ESSEX TERRACE, VARSITY DRIVE TO UNIVERSITY. RETURN UNIVERSITY VARSITY DRIVE VIA ESSEX TERRACE, JAN SMUTS HIGHWAY, N3, ANTON LEMBEDE STREET TO MAHATMA GANDHI STREET.
ANTON LEMBEDE STREET
ANTON LEMBEDE STREET VIA ALLIWAL STREET, N3, JAN SMUTS HIGHWAY, ESSEX TERRACE TO VARSITY DRIVE STOP UNIVERSITY. RETURN TRIP UNIVERSITY VARSITY DRIVE VIA ESSEX TERRACE, JAN SMUTS HIGHWAY, N3, ALLIWAL STREET TO ANTON LEMBEDE STREET.
VARSITY DRIVE
START VARSITY DRIVE STOP AT UNIVERSITY. RETURN DOWN VARSITY DRIVE.
JOSEPH NDULI ROAD
START JOSEPH NDULI ROAD VIA DR YUSUFF DADDOD ROAD, DIAKONIA AVENUE, JOSEPH NTULI ROAD, N3, JAN'S SMUTS HIGHWAY, ESSEX TERRACE TO VARSITY DRIVE STOP AT UNIVERSITY. RETURN VARSITY DRIVE, ESSEX TERRACE, JAN SMUTS HIGHWAY, N3, JOSEPH NTULI, DIAKONIA AVENUE, DR YUSUFF DADDOD ROAD TO JOSEPH NDULI ROAD.
HUNT ROAD
START HUNT ROAD VIA MOORE ROAD, BEREA ROAD, N3, JAN SMUTS HIGHWAY, ESSEX TERRACE TO VARSITY DRIVE. RETURN FROM VARSITY DRIVE, VIA ESSEX TERRACE, JAN SMUTS HIGHWAY, N3, BEREA ROAD, MOORE ROAD, HUNT ROAD.
RIPPON ROAD
START RIPPON ROAD, VIA LOCKSEY DRIVE, JAN SMUTS HIGHWAY, ESSEX TERRACE TO VARSITY DRIVE. RETURN VARSITY DRIVE, ESSEX TERRACE, JAN'S SMUTS HIGHWAY, LOCKSEY DRIVE TO RIPPON ROAD.
BEATRICE STREET
START BEATRICE ST VIA N3, JAN SMUTS HIGHWAY, ESSEX TERRACE TO VARSITY DRIVE. RETURN VARSITY DRIVE VIA ESSEX TERRACE, JAN SMUTS HIGHWAY, N3 TO BEATRICE STREET.
RUTHERFORD ST
START RUTHERFORD STREET VIA, VICTORIA EMBANKMENT, JOSEPH NTULI, N3, JAN SMUTS, ESSEX TERRACE TO VARSITY DRIVE. RETURN VARSITY DRIVE VIA ESSEX TERRACE, JAN SMUTS HIGHWAY, JOSEPH NTULI, VICTORIA EMBANKMENT TO RUTHERFORD STREET.
BEREA ROAD
START BEREA ROAD, N3, JAN SMUTS HIGHWAY, ESSEX TERRACE TO VARSITY DRIVE. RETURN FROM VARSITY DRIVE, VIA ESSEX TERRACE, JAN SMUTS HIGHWAY, N3, BEREA ROAD.
HOLZNER ROAD
START HOLZNER ROAD, VIA RUDOLF ROAD, ABBOT FRANCIS ROAD TO MARIAN ROAD. RETURN FROM MARIAN ROAD VIA ABBOT FRANCIS ROAD, RUDOLF ROAD TO HOLZNER ROAD.
KINGS ROAD
START KINGS ROAD VIA CROMPTON STREET, CAVERSHAM ROAD AND FORREST ROAD TO MARIAN ROAD. RETURN MARIAN ROAD VIA FORREST ROAD, CAVERSHAM ROAD, CROMPTON STREET TO KINGS ROAD.
SCHOOL ROAD
START SCHOOL ROAD VIA JOSIAH GUMEDE STREET, CROMPTON ROAD, FORREST ROAD TO MARIANHILL ROAD. RETURN MARIANHILL ROAD VIA FORREST ROAD, CROMPTON ROAD, JOSIAH GUMED STREET TO SCHOOL ROAD.
BELLTOWER ROAD
START BELLTOWER ROAD VIA JACARANDA ROAD, NAGINA DRIVE, RICHMOND ROAD TO MARIANHILL ROAD. RETURN MARIANHILL ROAD VIA RICHMOND ROAD, NAGINA DRIVE, JACARANDA ROAD TO BELLTOWER ROAD.
MARIAN DRIVE
START MARIAN DRIVE VIA UNDERWOOD ROAD, FORREST ROAD TO MARIANHILL ROAD. RETURN MARIANHILL ROAD, FORREST ROAD, UNDERWOOD ROAD TO MARIAN DRIVE.
ANTON LEMBEDE
START ANTON LEMBEDE STREET VIA SAMORA MACHEL ROAD, PARRY ROAD, BRAM FISCHER ROAD, DAVID WEBSTER ROAD, N3, RICHMOND ROAD TO MARIANHILL ROAD. RETURN MARIANHILL ROAD, RICHMOND ROAD, N3, DAVID WEBSTER ROAD, BRAM FISCHER ROAD, PARRY ROAD, SAMORA MACHEL ROAD TO ANTON LEMBEDE ROAD.
PARRY
START PARRY ROAD, BRAM FISCHER ROAD, DAVID WEBSTER ROAD, N3, RICHMOND ROAD TO MARIANHILL ROAD. RETURN MARIANHILL ROAD, RICHMOND ROAD, N3, DAVID WEBSTER ROAD, BRAM FISCHER ROAD, PARRY ROAD.



transport

Department:
Transport
Province of KwaZulu-Natal

GAZETTE

LGKZNG20-2023-AUG

REGION: ALL

HENRY ROAD
START HENRY ROAD VIA ALPINE ROAD, N2, N3, RICHMOND ROAD TO MARIANHILL ROAD. RETURN MARIANHILL ROAD, RICHMOND ROAD, N3, N2, ALPINE ROAD, TO HENRY ROAD.
KING DINIZULU ROAD
START KING DINIZULU ROAD VIA, CANTEBURY GROVE, N3, RICHMOND ROAD TO MARIANHILL ROAD. RETURN MARIANHILL ROAD VIA RICHMOND ROAD, N3, CANTEBURY ROAD, TO DINIZULU ROAD.
BEREA ROAD
START BEREA ROAD VIA DR. PILELEY KASEME STREET, N3, RICHMOND ROAD TO MARIANHILL ROAD. RETURN MARIAN HILL ROAD VIA RICHMOND ROAD, N3, PILELEY KASEME STREET, BEREA ROAD.
RANSHAW ROAD
START RANSHAW ROAD VIA UMBILO ROAD, BEREA ROAD, N3, RICHMOND ROAD, TO MARIANHILL ROAD. RETURN MARIANHILL ROAD VIA RICHMOND ROAD, N3, BEREA ROAD, UMBILO ROAD, TO RANSHAW ROAD.
WILLS ROAD
START WILLS ROAD VIA MILTON ROAD, JULIUS NYERERE ROAD, N3, RICHMOND ROAD TO MARIANHILL ROAD. RETURN MARIANHILL ROAD, VIA RICHMOND ROAD, N3, JULIUS NYERERE ROAD, MILTON ROAD TO WILLS ROAD.
DR. YUSAF DADDOO STREET
START DR. YUSAF DADDOO STREET VIA LOUISE STREET, DAVID WEBSTER ROAD, N3, RICHMOND ROAD TO MARIANHILL ROAD. RETURN MARIANHILL ROAD, RICHMOND ROAD, N3, DAVID WEBSTER ROAD, LOUISE STREET TO DR. YUSUF DADDOO STREET.
UMBLO ROAD
START UMBLO ROAD VIA ALAN PATON ROAD, DINIZULU ROAD, N3, RICHMOND ROAD TO MARIANHILL ROAD. RETURN TRIP MARIANHILL ROAD VIA RICHMOND ROAD, N3, DINIZULU DRIVE, ALAN PATON ROAD TO UMBLO ROAD.
MAHATMA GANDHI ROAD
START MAHATMA GANDHI ROAD VIA ANTON LEMBEDE STREET, STALWART SIMALENE STREET, N3, RICHMOND ROAD TO MARINHILL ROAD. RETURN MARIANHILL ROAD, RICHMOND ROAD, N3, STALWART SIMALENE STREET, ANTON LEMBEDE STREET TO MAHATMA GANDHI ROAD.
SHEARER ROAD
START SHEARER ROAD, VIA MAHATMA GANDHI ROAD, ANTON LEMBEDE STREET, STALWART SIMALENE STREET, N3, RICHMOND ROAD TO MARINHILL ROAD. RETURN MARIANHILL ROAD, RICHMOND ROAD, N3, STALWART SIMALENE STREET, ANTON LEMBEDE STREET, MAHATMA GANDHI ROAD TO SHEARER ROAD.
HOSPITAL ROAD
START HOSPITAL ROAD VIA MAHATMA GANDHI ROAD, ANTON LEMBEDE STREET, STALWART SIMALENE STREET, N3, RICHMOND ROAD TO MARINHILL ROAD. RETURN MARIANHILL ROAD, RICHMOND ROAD, N3, STALWART SIMALENE STREET, ANTON LEMBEDE STREET, MAHATMA GANDHI ROAD TO HOSPITAL ROAD.
VARSITY DRIVE
START VARSITY DRIVE VIA QUARRY ROAD, M19, CAVERSHAM ROAD, MARIANHILL ROAD. RETURN MARIANHILL ROAD VIA CAVERSHAM ROAD, M19, QUARRY ROAD TO VARSITY DRIVE.
STEVE BIKO ROAD
START STEVE BIKO ROAD VIA KING DINIZULU ROAD, N3, RICHMOND ROAD TO MARIANHILL ROAD. RETURN TRIP MARINHILL ROAD VIA RICHMOND ROAD, N3, KING DINIZULU ROAD TO STEVE BIKO ROAD.
DUNCAN BARRET ROAD
START DUNCAN BARRET ROAD VIA BALFOUR ROAD, SANDERSON STREET, JOSIAH GUMEDE ROAD, CAVERSHAM STREET TO MARIANHILL ROAD. RETURN MARIANHILL ROAD, CAVERSHAM ROAD, JOSIAH GUMEDE ROAD, SANDERSON STREET, BALFOUR ROAD TO DUNCAN BARRET ROAD.
TRIO PLACE
START TRIO PLACE, VIA BURO CRESCENT, N3, RICHMOND ROAD TO MARIANHILL ROAD. RETURN TRIP MARIANHILL ROAD, RICHMOND ROAD, N3, BURO CRESCENT TO TRIO PLACE.
NATIONALLY
FROM UNIVERSITY TO TRAVEL NATIONALLY FOR SPECIAL EVENTS WITHIN SOUTH AFRICA.



transport

Department:
Transport
Province of KwaZulu-Natal

GAZETTE

LGKZNG20-2023-AUG

REGION: ALL

1)	Application Number: APP0160525	2)	Gazette Number: LGKZNG20-2023-AUG
3)	Applicant: IKHWEZI BUS SERVICE (PTY) LTD ID NO. 1957/001045/07 Association: NOT AVAILABLE	4)	Applicant Address: ERF 4056 RESERVOIR HILLS DURBAN 4091
5)	Existing Licence Holder: NOT APPLICABLE ID NO. NOT APPLICABLE	6)	Existing Licence Holder Address: NOT APPLICABLE
7)	Type of application: NEW OPERATING LICENCE	8)	Operating Licence Number: NOTAVAILABLE
9)	Vehicle Type: OTHER	10)	1 X 0 (SEATED)
11)	Region: ETHEKWENI AND ILEMBE		
12.1	<p>KZPRERC2850538 - VARIOUS BUS ROUTES FOR IKHWEZI BUS SERVICES.</p> <p>ASMA COURT HEAD SOUTHEAST ON CRAIGHEAD PLACE TOWARD ROLAND CHAPMAN DRIVE TURN LEFT ONTO ROLAND CHAPMAN DRIVE, AT THE ROUNDABOUT, TAKE THE 3RD EXIT ONTO BLAMEY ROAD TURN LEFT TO MERGE ONTO M4 TOWARD CITY CENTRE, MERGE ONTO M4 FOLLOW M4 TO M L SULTAN ROAD IN GREYVILLE, BERECA CONTINUE STRAIGHT TO STAY ON M4 TURN LEFT ONTO ANTON LEMBEDE STREET / M4 (SIGNS FOR SMITH STREET/N3/PIETERMARITZBURG) CONTINUE STRAIGHT TO STAY ON ANTON LEMBEDE STREET /M4, USE THE RIGHT 2 LANES TO TURN RIGHT ONTO JULIUS NYERERE STREET /M4/R102 CONTINUE STRAIGHT ONTO M L SULTAN ROAD.</p> <p>PENTING PROPERTIES DAVID WEBSTER HEAD WEST ON DAVID WEBSTER STREET/M4/R102 TOWARD DR YUSUF DADOO STREET USE THE 2ND FROM THE LEFT LANE TO STAY ON DAVID WEBSTER STREET/M4/R102 USE THE RIGHT LANE TO TURN SLIGHTLY RIGHT ONTO DAVID WEBSTER STREET USE THE 2ND FROM THE RIGHT LANE TO TURN RIGHT AT THE 2ND CROSS STREET ONTO JULIUS NYERERE STREET/M4/R102 CONTINUE STRAIGHT ONTO M L SULTAN ROAD.</p> <p>HLELO PROPERTIES HEAD EAST ON MAUD MFUSI STREET TOWARD JOSEPH NDULI STREET TURN LEFT AT THE 1ST CROSS STREET ONTO JOSEPH NDULI STREET TURN LEFT ONTO ANTON LEMBEDE STREET CONTINUE STRAIGHT ONTO ANTON LEMBEDE STREET/M4 USE THE RIGHT 2 LANES TO TURN RIGHT ONTO JULIUS NYERERE STREET/M4/R102 CONTINUE STRAIGHT ONTO M L SULTAN ROAD.</p> <p>LAVINO/ VALLEY VIEW HEAD EAST ON BANFIELD CRESCENT/VALLEY VIEW ROAD TOWARD IMESON ROAD TURN RIGHT ONTO EARL HAIG ROAD CONTINUE ONTO SPRINGFIELD ROAD/M17 TURN LEFT AT OVERPORT DRIVE CONTINUE ONTO JOHN ZIKHALI ROAD TURN RIGHT ONTO MARKET ROAD, M L SULTAN ROAD WILL BE ON THE LEFT.</p> <p>MANTON, AWAMI, DOLPHIN, MAVOVO HEAD NORTHEAST ON MOUNTBATTEN DRIVE TOWARD RIDDICK AVENUE, CONTINUE ONTO QUARRY ROAD TURN RIGHT ONTO O'FLAHERTY ROAD CONTINUE ONTO SHENFIELD PLACE, CONTINUE ONTO CLARE ROAD, CONTINUE STRAIGHT ONTO RANDES ROAD CONTINUE ON N3. DRIVE TO M L SULTAN ROAD IN GREYVILLE.</p> <p>KIFT PROPERTIES HEAD NORTHEAST ON CAMBRIDGE AVENUE TOWARD ELY ROAD, TURN LEFT ONTO HANNAH ROAD TURN RIGHT AT THE 1ST CROSS STREET ONTO UMBILO ROAD/R102 USE THE RIGHT 2 LANES TO TURN SLIGHTLY RIGHT ONTO MAGWAZA MAPHALALA STREET/R102 SLIGHT LEFT ONTO MAGWAZA MAPHALALA STREET, TURN LEFT ONTO KING DINUZULU ROAD/KING DINUZULU ROAD N TURN RIGHT ONTO BOTANIC GARDENS ROAD USE THE RIGHT 2 LANES TO TURN RIGHT ONTO CHRIS NTULI ROAD USE THE LEFT 2 LANES TO TURN LEFT ONTO M L SULTAN ROAD.</p> <p>CONCOST, PHILHAVEN, VILLA & WEINEMOORE HEAD SOUTHEAST ON CHE GUEVARA ROAD TOWARD CANTERBURY GROVE, TURN LEFT ONTO UMBILO ROAD CONTINUE ONTO LANCERS ROAD USE ANY LANE TO TURN LEFT ONTO JULIUS NYERERE STREET/M4/R102 CONTINUE STRAIGHT ONTO M L SULTAN ROAD</p> <p>PEARL STAR TAKE SHEPSTONE STREET TO BAY TERRACE IN SOUTH BEACH HEAD SOUTHEAST ON MAHATMA GANDHI ROAD TURN RIGHT ONTO BELL STREET, BELL STREET TURNS RIGHT AND BECOMES SHEPSTONE STREET, DRIVE FROM MARGARET MNCADI AVENUE TO DURBAN CENTRAL USE THE LEFT 2 LANES TO TURN LEFT ONTO BAY TERRACE, USE THE LEFT 3 LANES TO TURN SLIGHTLY LEFT ONTO MARGARET MNCADI AVENUE, FOLLOW JOE SLOVO STREET TO INGCUCU ROAD/R102 FOLLOW INGCUCU ROAD TO CARLISLE STREET TURN RIGHT ONTO M L SULTAN ROAD.</p> <p>TRITION TAKE MAY STREET TO EPSOM ROAD HEAD SOUTH ON MAY STREET TOWARD FIRST AVENUE TURN LEFT AT THE 1ST CROSS STREET ONTO FIRST AVENUE CONTINUE ON EPSOM ROAD, TAKE INGCUCU ROAD TO CARLISLE STREET IN DURBAN CENTRAL, DURBAN TURN LEFT ONTO EPSOM ROAD USE THE RIGHT LANE TO TURN SLIGHTLY RIGHT ONTO UMGENI ROAD/R102 TURN RIGHT ONTO CHARLOTTE MAXEKE STREET, TURN RIGHT ONTO INGCUCU ROAD/R102 CONTINUE STRAIGHT ONTO INGCUCU ROAD, TURN LEFT ONTO CARLISLE STREET, TURN RIGHT ONTO M L SULTAN ROAD.</p> <p>ALPINE & MEDINA CONTINUE TO FELIX DLAMINI ROAD/M10, HEAD NORTHEAST, TURN RIGHT TOWARD FELIX DLAMINI ROAD/M10 TAKE M17, STEPHEN DLAMINI ROAD AND JOHN ZIKHALI ROAD TO M L SULTAN ROAD IN GREYVILLE, TURN LEFT ONTO FELIX DLAMINI ROAD/M10, TURN RIGHT ONTO HENDRY ROAD/M17, TURN RIGHT ONTO EARL HAIG ROAD/M17 TURN RIGHT ONTO STEPHEN DLAMINI ROAD TURN LEFT AT OVERPORT DRIVE CONTINUE ONTO JOHN ZIKHALI ROAD TURN RIGHT ONTO MARKET ROAD.</p> <p>MASOBIYA HEAD WEST ON MASOBIYA MDLULI STREET TOWARD ROY ROAD/SHEPSTONE STREET CONTINUE ON SHEPSTONE STREET TAKE BRAM FISCHER ROAD TO CARLISLE STREET IN DURBAN CENTRAL TURN RIGHT ONTO ROY ROAD/SHEPSTONE STREET USE THE LEFT 2 LANES TO TURN LEFT ONTO BRAM FISCHER ROAD CONTINUE ONTO DAVID WEBSTER STREET/M4/R102 USE THE 2ND FROM THE RIGHT LANE TO TURN RIGHT ONTO JOE SLOVO STREET CONTINUE ONTO INGCUCU ROAD/R102 CONTINUE STRAIGHT ONTO INGCUCU ROAD TURN LEFT ONTO CARLISLE STREET TURN RIGHT ONTO M L SULTAN ROAD.</p> <p>URBAN VIEW / EMERALD HEAD NORTHWEST ON INGCUCU ROAD/R102 TOWARD CHARLOTTE MAXEKE STREET CONTINUE STRAIGHT ONTO INGCUCU ROAD TURN LEFT ONTO CARLISLE STREET TURN RIGHT ONTO M L SULTAN ROAD.</p> <p>SMITH STREET HEAD WEST ON ANTON LEMBEDE STREET TOWARD JOE SLOVO STREET USE THE RIGHT 2 LANES TO TURN RIGHT AT THE 1ST CROSS STREET ONTO JOE SLOVO STREET CONTINUE ONTO INGCUCU ROAD/R102 CONTINUE STRAIGHT ONTO INGCUCU ROAD TURN LEFT ONTO CARLISLE STREET TURN RIGHT ONTO M L SULTAN ROAD.</p> <p>BLENHAM, MASONIC, JEWITTS TAKE PRINCE STREET TO BAY TERRACE HEAD NORTHWEST ON PRINCE STREET TOWARD MASONIC ROAD TURN LEFT ONTO RUTHERFORD STREET, DRIVE FROM MARGARET MNCADI AVENUE TO DURBAN CENTRAL CONTINUE ONTO BAY TERRACE USE THE LEFT 3 LANES TO TURN SLIGHTLY LEFT ONTO MARGARET MNCADI AVENUE, FOLLOW JOE SLOVO STREET TO INGCUCU ROAD/R102 USE THE RIGHT 2 LANES TO TURN SLIGHTLY RIGHT TOWARD JOE SLOVO STREET CONTINUE ONTO JOE SLOVO STREET FOLLOW INGCUCU ROAD TO CARLISLE STREET CONTINUE ONTO INGCUCU ROAD/R102 CONTINUE STRAIGHT ONTO INGCUCU ROAD TURN LEFT ONTO CARLISLE STREET TURN RIGHT ONTO M L SULTAN ROAD.</p> <p>CITY CABIN, MAZEPPA DRIVE FROM BAY TERRACE AND MARGARET MNCADI AVENUE TO DURBAN CENTRAL HEAD EAST ON DR LANGALIBALELE DUBE STREET TOWARD ROBIN LANE, TURN RIGHT ONTO MORGE LANE TURN RIGHT ONTO BAY TERRACE USE THE LEFT 3 LANES TO TURN SLIGHTLY LEFT ONTO MARGARET MNCADI AVENUE FOLLOW JOE SLOVO STREET TO INGCUCU ROAD/R102 USE THE RIGHT 2 LANES TO TURN SLIGHTLY RIGHT TOWARD JOE SLOVO STREET CONTINUE ONTO JOE SLOVO STREET FOLLOW INGCUCU ROAD TO CARLISLE STREET CONTINUE ONTO INGCUCU ROAD/R102 CONTINUE STRAIGHT ONTO INGCUCU ROAD TURN LEFT ONTO CARLISLE STREET TURN RIGHT ONTO M L SULTAN ROAD.</p> <p>STERLING HEAD WEST ON CARLISLE ST TOWARD CROSS STREET TURN RIGHT ONTO M L SULTAN ROAD.</p> <p>RENAISSANCE HEAD WEST ON MAUD MFUSI STREET TOWARD LELLOS PASSAGE TURN RIGHT ONTO JOSEPH NDULI STREET TURN LEFT ONTO ANTON LEMBEDE</p>		



transport

Department:
Transport
Province of KwaZulu-Natal

GAZETTE

LGKZNG20-2023-AUG

REGION: ALL

STREET CONTINUE STRAIGHT ONTO ANTON LEMBEDE STREET/M4 USE THE RIGHT 2 LANES TO TURN RIGHT ONTO JULIUS NYERERE STREET/M4/R102 CONTINUE STRAIGHT ONTO M L SULTAN ROAD.

505 ANTON LEMBEDE

HEAD WEST ON ANTON LEMBEDE STREET TOWARD ALEXANDRA STREET CONTINUE STRAIGHT ONTO ANTON LEMBEDE STREET/M4 USE THE RIGHT 2 LANES TO TURN RIGHT ONTO JULIUS NYERERE STREET/M4/R102 CONTINUE STRAIGHT ONTO M L SULTAN ROAD.

JOE SLOVO

HEAD NORTH ON JOE SLOVO ST TOWARD DENIS HURLEY STREET CONTINUE ONTO INGCUCE ROAD/R102 CONTINUE STRAIGHT ONTO INGCUCE ROAD TURN LEFT ONTO CARLISLE STREET TURN RIGHT ONTO M L SULTAN ROAD.

EMDUBANI

HEAD NORTH ON STALWART SIMELANE STREET/M4 TOWARD KINGSMEAD WAY TURN LEFT ONTO KINGSMEAD WAY CONTINUE ON MASABALALA YENGWA AVENUE/M12, TAKE M4 AND INGCUCE ROAD TO CARLISLE STREET IN DURBAN CENTRAL TURN LEFT ONTO MASABALALA YENGWA AVENUE/M12 CONTINUE ONTO WALNUT ROAD USE THE RIGHT 2 LANES TO TURN RIGHT ONTO BRAM FISCHER ROAD/M4 USE THE 2ND FROM THE RIGHT LANE TO TURN RIGHT ONTO JOE SLOVO STREET CONTINUE ONTO INGCUCE ROAD/R102 CONTINUE STRAIGHT ONTO INGCUCE ROAD TURN LEFT ONTO CARLISLE STREET TURN RIGHT ONTO M L SULTAN ROAD

ST GERAN

TAKE LOCKSLEY DR TO JAN SMUTS HWY/KING CETHSWAYO HIGHWAY IN SHERWOOD, DURBAN HEAD SOUTHWEST ON RIPPOON ROAD TOWARD BAZLEY AVENUE CONTINUE ONTO LOCKSLEY DRIVE TAKE N3 TO CHRIS NTULI ROAD IN BEREA. EXIT FROM N3 TURN LEFT ONTO JAN SMUTS HIGHWAY/KING CETHSWAYO HIGHWAY USE THE LEFT LANE TO MERGE ONTO N3 VIA THE RAMP TO CITY/STAD, EXIT ONTO CHRIS NTULI ROAD, DRIVE TO M L SULTAN ROAD IN GREYVILLE, MERGE ONTO CHRIS NTULI ROAD, USE THE LEFT 2 LANES TO TURN LEFT ONTO M L SULTAN ROAD.

RIDE MZANZI, BIG GULF, HOFFMAN

GET ON N3 IN ASHLEY FROM RICHMOND ROAD/M1 HEAD SOUTHEAST TOWARD STOCKVILLE ROAD TURN LEFT ONTO STOCKVILLE ROAD TURN LEFT AT THE 1ST CROSS STREET ONTO RICHMOND ROAD/M1 USE THE RIGHT 2 LANES TO TURN RIGHT TO MERGE ONTO N3 TOWARD DURBAN, FOLLOW N3 TO CHRIS NTULI ROAD IN BEREA, EXIT FROM N3, MERGE ONTO N3 KEEP RIGHT TO STAY ON N3, EXIT ONTO CHRIS NTULI ROAD DRIVE TO M L SULTAN ROAD IN GREYVILLE, MERGE ONTO CHRIS NTULI ROAD USE THE LEFT 2 LANES TO TURN LEFT ONTO M L SULTAN ROAD.

HENWOOD 7TH AVE

HEAD SOUTHWEST ON SEVENTH AVENUE TOWARD MITCHELL CRESCENT, TURN RIGHT AT THE 1ST CROSS STREET ONTO MITCHELL CRESCENT, TURN LEFT ONTO AVONDALE ROAD, TURN LEFT ONTO JOHN ZIKHALI ROAD, TURN RIGHT ONTO MARKET ROAD, M L SULTAN WILL BE ON THE LEFT.

GREENWOOD PARK

TAKE PARK STATION ROAD AND MIMOSA ROAD TO CHRIS HANI ROAD/R102 IN GREENWOOD PARK HEAD NORTHEAST ON SANDERSON PLACE TOWARD PARK STATION ROAD TURN RIGHT ONTO PARK STATION ROAD SLIGHT RIGHT ONTO MIMOSA ROAD FOLLOW R102 TO SANDILE THUSI ROAD/M17 IN GREYVILLE, BEREA TURN RIGHT ONTO CHRIS HANI ROAD/R102 CONTINUE STRAIGHT TO STAY ON CHRIS HANI ROAD/R102 KEEP LEFT TO CONTINUE ON UMGENI ROAD/R102 CONTINUE ON SANDILE THUSI ROAD/M17. TAKE GLADYS MANZI ROAD TO M L SULTAN ROAD TURN RIGHT ONTO SANDILE THUSI ROAD/M17 TURN LEFT ONTO LILIAN NGOYI ROAD CONTINUE ONTO STREET MARYS AVENUE AT THE ROUNDABOUT, TAKE THE 2ND EXIT ONTO GLADYS MANZI ROAD TURN LEFT ONTO MARKET ROAD.

INDATSHANA

HEAD NORTH ON JOSEPH NDULI STREET TOWARD N3, USE THE 2ND FROM THE LEFT LANE TO TURN LEFT ONTO DAVID WEBSTER STREET/M4/R102 USE THE RIGHT LANE TO TURN SLIGHTLY RIGHT ONTO DAVID WEBSTER STREET, USE THE 2ND FROM THE RIGHT LANE TO TURN RIGHT AT THE 2ND CROSS STREET ONTO JULIUS NYERERE STREET/M4/R102 CONTINUE STRAIGHT ONTO M L SULTAN ROAD.

ABC CHAMBERS

HEAD NORTH ON JOE SLOVO STREET TOWARD DR PIXLEY KASEME STREET CONTINUE ONTO INGCUCE ROAD/R102 CONTINUE STRAIGHT ONTO INGCUCE ROAD, TURN LEFT ONTO CARLISLE STREET, TURN RIGHT ONTO M L SULTAN ROAD.

RWZ PROPS

HEAD EAST ON ISMAIL C MEER STREET TOWARD INGCUCE ROAD, TURN LEFT AT THE 1ST CROSS STREET ONTO INGCUCE ROAD, TURN LEFT ONTO CARLISLE STREET, TURN RIGHT ONTO M L SULTAN ROAD.

MC ARTHUR

HEAD EAST ON MAUD MFUSI STREET TOWARD JOSEPH NDULI STREET, TURN LEFT AT THE 1ST CROSS STREET ONTO JOSEPH NDULI STREET, SLIGHT LEFT TO STAY ON JOSEPH NDULI STREET, USE THE LEFT LANE TO TURN RIGHT ONTO JOHANNES NKOSI STREET/M4/R102 TURN LEFT ONTO CROSS STREET, TURN LEFT ONTO CARLISLE STREET TURN RIGHT ONTO M L SULTAN ROAD.

DAVERNPORT

HEAD NORTHEAST ON YORK AVE TOWARD CLARK ROAD, TURN LEFT ONTO CLARK ROAD, TURN RIGHT ONTO CLEAVER ROAD CONTINUE ONTO BOTANIC GARDENS ROAD, USE THE RIGHT 2 LANES TO TURN RIGHT ONTO CHRIS NTULI ROAD USE THE LEFT 2 LANES TO TURN LEFT ONTO M L SULTAN ROAD.

SHERWOOD

TAKE HUGO ROAD AND RANGLES ROAD TO N3 HEAD SOUTHEAST ON HUGO ROAD TOWARD EVERTON ROAD, TURN RIGHT ONTO EVERTON ROAD TURN RIGHT ONTO WATERFALL ROAD TURN LEFT ONTO RANGLES ROAD, FOLLOW N3 TO CHRIS NTULI ROAD, EXIT FROM N3, MERGE ONTO N3, EXIT ONTO CHRIS NTULI ROAD, DRIVE TO M L SULTAN ROAD IN GREYVILLE, MERGE ONTO CHRIS NTULI ROAD, USE THE LEFT 2 LANES TO TURN LEFT ONTO M L SULTAN ROAD.

BAYSIDE

HEAD WEST ON MONTY NAICKER ROAD TOWARD MARK LANE TURN RIGHT ONTO JOE SLOVO STREET, CONTINUE ONTO INGCUCE ROAD/R102 CONTINUE STRAIGHT ONTO INGCUCE ROAD, TURN LEFT ONTO CARLISLE STREET, TURN RIGHT ONTO M L SULTAN ROAD.

ROYAL O'FLAHERTY

HEAD SOUTH ON O'FLAHERTY ROAD TOWARD HULSTON ROAD, CONTINUE ONTO SHENFIELD PLACE, CONTINUE ONTO CLARE ROAD, CONTINUE STRAIGHT ONTO RANGLES ROAD, CONTINUE ON N3, DRIVE TO M L SULTAN ROAD IN GREYVILLE.

TRIO, MVILA, MBONAMBI, BRAZILIA, DR ZWANE

FOLLOW BARTLE ROAD AND STELLAWOOD ROAD TO UMBILO ROAD/R102 HEAD SOUTHEAST ON PROSPECT ROAD TOWARD BARTLE ROAD TURN LEFT ONTO BARTLE ROAD, TURN RIGHT ONTO STELLAWOOD ROAD, TURN LEFT ONTO UMBILO ROAD/R102, CONTINUE ON UMBILO ROAD TO GREYVILLE CONTINUE STRAIGHT ONTO UMBILO ROAD CONTINUE ONTO LANCERS ROAD, USE ANY LANE TO TURN LEFT ONTO JULIUS NYERERE STREET/M4/R102 CONTINUE STRAIGHT ONTO M L SULTAN ROAD.

UNICITY

TAKE SHEPSTONE STREET AND BRAM FISCHER ROAD TO CARLISLE STREET IN DURBAN CENTRAL HEAD EAST ON DR PIXLEY KASEME STREET TOWARD FAREWELL ROAD/SHEPSTONE STREET TURN LEFT AT THE 1ST CROSS STREET ONTO FAREWELL ROAD/SHEPSTONE STREET USE THE LEFT 2 LANES TO TURN LEFT ONTO BRAM FISCHER ROAD CONTINUE ONTO DAVID WEBSTER STREET/M4/R102 USE THE 2ND FROM THE RIGHT LANE TO TURN RIGHT ONTO JOE SLOVO STREET CONTINUE ONTO INGCUCE ROAD/R102 CONTINUE STRAIGHT ONTO INGCUCE ROAD, TURN LEFT ONTO CARLISLE STREET, TURN RIGHT ONTO M L SULTAN ROAD.

KINGSTON RES

TAKE DIAKONIA AVENUE TO MAYDON ROAD IN ALBERT PARK HEAD SOUTH ON PARK STREET TOWARD COLLEGE LANE TURN RIGHT ONTO DIAKONIA AVENUE FOLLOW SYDNEY ROAD/R102 AND RICK TURNER ROAD TO MAZISI KUNENE ROAD IN BEREA CONTINUE ONTO MAYDON ROAD TURN RIGHT ONTO MARGARET MNCADI AVENUE CONTINUE ONTO CHE GUEVARA ROAD USE THE LEFT 2 LANES TO TURN LEFT ONTO SYDNEY ROAD/R102 TURN RIGHT ONTO RICK TURNER ROAD TURN RIGHT ONTO MAZISI KUNENE ROAD.

SAN SABIL & ADDINGTON

TAKE SHEPSTONE STREET TO BAY TERRACE HEAD SOUTHWEST ON MASONIC ROAD TOWARD MAHATMA GANDHI ROAD, TURN LEFT ONTO MAHATMA GANDHI ROAD, TURN RIGHT ONTO SHEPSTONE STREET FOLLOW MARGARET MNCADI AVENUE, SYDNEY ROAD/R102 AND RICK TURNER ROAD TO MAZISI KUNENE ROAD IN BEREA USE THE LEFT 2 LANES TO TURN LEFT ONTO BAY TERRACE, USE THE LEFT 3 LANES TO TURN SLIGHTLY LEFT ONTO MARGARET MNCADI AVENUE, KEEP RIGHT TO STAY ON MARGARET MNCADI AVENUE, CONTINUE ONTO CHE GUEVARA ROAD USE THE LEFT 2 LANES TO TURN LEFT ONTO SYDNEY ROAD/R102, TURN RIGHT ONTO RICK TURNER ROAD, TURN RIGHT ONTO MAZISI KUNENE ROAD.

LANDMARK & HERMITAGE

TAKE SHEPSTONE STREET, BRAM FISCHER ROAD, DAVID WEBSTER STREET/M4/R102, N3, ... AND PRINCESS ALICE AVENUE TO MAZISI KUNENE ROAD IN BEREA, HEAD EAST ON WEST STREET TOWARD FAREWELL ROAD/SHEPSTONE STREET, TURN LEFT AT THE 1ST CROSS STREET ONTO FAREWELL ROAD/SHEPSTONE STREET USE THE LEFT 2 LANES TO TURN LEFT ONTO BRAM FISCHER ROAD CONTINUE ONTO DAVID WEBSTER STREET/M4/R102, KEEP RIGHT TO STAY ON DAVID WEBSTER STREET/M4/R102, USE ANY LANE TO MERGE ONTO N3 VIA THE RAMP TO PIETERMARITZBURG TAKE EXIT 3 TOWARD BEREA ROAD (S)/M13, MERGE ONTO KING DINUZULU ROAD/KING DINUZULU ROAD, USE THE LEFT LANE TO STAY ON KING DINUZULU ROAD/KING DINUZULU ROAD N, TURN LEFT ONTO MAZISI KUNENE ROAD, SLIGHT LEFT ONTO LAMONT ROAD, CONTINUE ONTO PRINCESS ALICE



transport

Department:
Transport
Province of KwaZulu-Natal

GAZETTE

LGKZNG20-2023-AUG

REGION: ALL

AVENUE, TURN RIGHT ONTO RICK TURNER ROAD, TURN RIGHT ONTO MAZISI KUNENE ROAD.

340 UMBILO & ESCOMBE

HEAD NORTHEAST ON UMBILO ROAD TOWARD ALAN PATON ROAD, DESTINATION WILL BE ON THE RIGHT

29 UMBILO ROAD

HEAD NORTHEAST ON UMBILO ROAD TOWARD KING DINUZULU ROAD/KING DINUZULU ROAD, TURN LEFT AT THE 1ST CROSS STREET ONTO KING DINUZULU ROAD, TURN LEFT ONTO CLEAVER ROAD CONTINUE ONTO BULWER ROAD, CONTINUE ONTO ZK MATHEWS ROAD, TURN RIGHT ONTO RICK TURNER ROAD, TURN RIGHT ONTO MAZISI KUNENE ROAD.

98 UMBILO & BERECA COVE

HEAD NORTHEAST ON UMBILO ROAD TOWARD CHE GUEVARA ROAD, TURN LEFT ONTO KING DINUZULU ROAD, DESTINATION WILL BE ON THE LEFT.

155 KING DINUZULU ROAD (SOUTH) BULWER, BERECA, 4083

HEAD NORTHWEST ON KING DINUZULU ROAD TOWARD CANTERBURY GROVE, TURN LEFT ONTO CLEAVER ROAD CONTINUE ONTO BULWER ROAD, CONTINUE ONTO ZK MATHEWS ROAD, TURN RIGHT ONTO RICK TURNER ROAD, TURN RIGHT ONTO MAZISI KUNENE ROAD.

ENTERPRISE

HEAD NORTHEAST ON SAMORA MACHEL STREET TOWARD SAMORA MACHEL STREET, FOLLOW M4 AND R102 TO RICK TURNER ROAD IN CONGELA, TURN LEFT ONTO BRAM FISCHER ROAD/M4, USE THE LEFT LANE TO CONTINUE ON DAVID WEBSTER STREET/M4/R102, CONTINUE STRAIGHT ONTO MARKET STREET/M4/R102, USE THE RIGHT 2 LANES TO TURN SLIGHTLY RIGHT ONTO MARKET STREET/R102 USE THE MIDDLE LANE TO TURN RIGHT ONTO ANTON LEMBEDE STREET/M4/R102 USE THE LEFT LANES TO TURN SLIGHTLY LEFT ONTO SYDNEY ROAD/R102, FOLLOW RICK TURNER ROAD TO MAZISI KUNENE ROAD IN BERECA, TURN RIGHT ONTO RICK TURNER ROAD, TURN RIGHT ONTO MAZISI KUNENE ROAD.

WESTPARK

HEAD NORTHEAST ON WEST ROAD TOWARD CRESCENT STREET SHARP LEFT ONTO CRESCENT STREET, TURN LEFT ONTO FELIX DLAMINI ROAD/M10, USE THE RIGHT 2 LANES TO TURN RIGHT ONTO JAN SMUTS HIGHWAY/KING CETSHWAYO HIGHWAY/M10, SLIGHT LEFT ONTO VUSI MZIMELA ROAD/M10, TURN LEFT ONTO RICK TURNER ROAD, TURN LEFT ONTO MAZISI KUNENE ROAD.

RESERVOIR HEIGHTS

HEAD SOUTHWEST ON HALPIN AVENUE TOWARD DUNKELD ROAD/MOUNTBATTEN DRIVE, CONTINUE ON MOUNTBATTEN DRIVE, TAKE N2 AND VUSI MZIMELA ROAD/M10 TO MAZISI KUNENE ROAD IN BERECA, SHARP LEFT ONTO DUNKELD ROAD/MOUNTBATTEN DRIVE, USE ANY LANE TO TURN LEFT TO MERGE ONTO M19, TURN RIGHT, TAKE THE RAMP ONTO N2, TAKE EXIT 161 TOWARD SOLOMON MAHLANGU DRIVE/M7, USE THE LEFT 2 LANES TO TURN LEFT ONTO SOLOMON MAHLANGU DRIVE/M7 (SIGNS FOR BLUFF/EDWIN SWALES V C DRIVE), TURN LEFT ONTO BELLAIR ROAD/VUSI MZIMELA ROAD/M10, TURN RIGHT ONTO RICK TURNER ROAD, TURN LEFT ONTO MAZISI KUNENE ROAD.

ACUTT STREET

HEAD SOUTH ON ACUTT STREET TOWARD MARGARET MNCADI AVENUE, FOLLOW MARGARET MNCADI AVENUE, SYDNEY ROAD/R102 AND RICK TURNER ROAD TO MAZISI KUNENE ROAD IN BERECA, TURN LEFT ONTO MARGARET MNCADI AVENUE, MAKE A U-TURN AT SAMORA MACHEL STREET, KEEP RIGHT TO STAY ON MARGARET MNCADI AVENUE, CONTINUE ONTO CHE GUEVARA ROAD, USE THE LEFT 2 LANES TO TURN LEFT ONTO SYDNEY ROAD/R102, TURN RIGHT ONTO RICK TURNER ROAD, TURN RIGHT ONTO MAZISI KUNENE ROAD.

CAMDEN

HEAD NORTH ON CAMDEN AVENUE TOWARD CLARK ROAD, TURN LEFT ONTO CLARK ROAD, TURN LEFT ONTO MAZISI KUNENE ROAD, SLIGHT LEFT ONTO LAMONT ROAD, CONTINUE ONTO PRINCESS ALICE AVENUE, TURN RIGHT ONTO RICK TURNER ROAD, TURN RIGHT ONTO MAZISI KUNENE ROAD.

KINROSS

HEAD NORTH ON PERCY OSBORN ROAD TOWARD INNES ROAD, FOLLOW INNES ROAD AND MUSGRAVE ROAD TO LENA AHRENS ROAD IN BULWER, TURN LEFT ONTO LENA AHRENS ROAD, TURN RIGHT ONTO RICK TURNER ROAD, TURN RIGHT ONTO MAZISI KUNENE ROAD.

ASPARA

TAKE INGCUCE ROAD TO DAVID WEBSTER STREET/M4/R102, HEAD EAST ON BERTHA MKHIZE STREET TOWARD INGCUCE ROAD, TURN LEFT AT THE 1ST CROSS STREET ONTO INGCUCE ROAD, TAKE N3, MAZISI KUNENE ROAD AND PRINCESS ALICE AVENUE TO MAZISI KUNENE ROAD IN BERECA, TURN LEFT ONTO DAVID WEBSTER STREET/M4/R102, KEEP RIGHT TO STAY ON DAVID WEBSTER STREET/M4/R102, USE ANY LANE TO MERGE ONTO N3 VIA THE RAMP TO PIETERMARITZBURG, TAKE EXIT 3 TOWARD BERECA ROAD (S)/M13, MERGE ONTO KING DINUZULU ROAD/KING DINUZULU ROAD N, USE THE LEFT LANE TO STAY ON KING DINUZULU ROAD/KING DINUZULU ROAD, TURN LEFT ONTO MAZISI KUNENE ROAD, SLIGHT LEFT ONTO LAMONT ROAD, CONTINUE ONTO PRINCESS ALICE AVENUE, TURN RIGHT ONTO RICK TURNER ROAD, TURN RIGHT ONTO MAZISI KUNENE ROAD.

VICTORIA

TAKE INGCUCE ROAD TO DAVID WEBSTER STREET/M4/R102, HEAD EAST ON BERTHA MKHIZE STREET TOWARD INGCUCE ROAD, TURN LEFT AT THE 1ST CROSS STREET ONTO INGCUCE ROAD, TAKE N3, MAZISI KUNENE ROAD AND PRINCESS ALICE AVENUE TO MAZISI KUNENE ROAD IN BERECA, TURN LEFT ONTO DAVID WEBSTER STREET/M4/R102, KEEP RIGHT TO STAY ON DAVID WEBSTER STREET/M4/R102, USE ANY LANE TO MERGE ONTO N3 VIA THE RAMP TO PIETERMARITZBURG, TAKE EXIT 3 TOWARD BERECA ROAD (S)/M13, MERGE ONTO KING DINUZULU ROAD/KING DINUZULU ROAD N, USE THE LEFT LANE TO STAY ON KING DINUZULU ROAD/KING DINUZULU ROAD, TURN LEFT ONTO MAZISI KUNENE ROAD, SLIGHT LEFT ONTO LAMONT ROAD, CONTINUE ONTO PRINCESS ALICE AVENUE, TURN RIGHT ONTO RICK TURNER ROAD, TURN RIGHT ONTO MAZISI KUNENE ROAD.

MAYVILLE & ALCOCK

HEAD NORTHWEST ON CHARLES STRACHAN ROAD TOWARD JAN SMUTS HIGHWAY/KING CETSHWAYO HIGHWAY, SHARP RIGHT ONTO JAN SMUTS HIGHWAY/KING CETSHWAYO HIGHWAY, TURN LEFT ONTO ROBINSON PLACE, TURN LEFT ONTO ALCOCK CRESCENT.

ALCOCK CRESCENT, MUSGRAVE, BERECA, 4001

TAKE ALCOCK CRESCENT TO JAN SMUTS HIGHWAY/KING CETSHWAYO HIGHWAY, TAKE MARY THIPHE STREET AND RICK TURNER ROAD TO MAZISI KUNENE ROAD, TURN LEFT ONTO MAZISI KUNENE ROAD.

GREENFIELDS

HEAD SOUTH ON RANGLES ROAD TOWARD MOSES KOTANE ROAD, KEEP RIGHT TO CONTINUE ON WATERFALL ROAD, TURN LEFT ONTO JAN SMUTS HIGHWAY/KING CETSHWAYO HIGHWAY/M10, TURN RIGHT ONTO VUSI MZIMELA ROAD/M10, TURN LEFT ONTO RICK TURNER ROAD, TURN LEFT ONTO MAZISI KUNENE ROAD.

SEABOARD

TAKE MARGARET MNCADI AVENUE, SYDNEY ROAD/R102 AND RICK TURNER ROAD TO MAZISI KUNENE ROAD IN BERECA, HEAD SOUTH ON MAHATMA GANDHI ROAD TOWARD TYZACK STREET, USE THE RIGHT 2 LANES TO TURN RIGHT ONTO ANTON LEMBEDE STREET, TURN LEFT ONTO CATO STREET, USE THE LEFT 2 LANES TO TURN RIGHT ONTO BAY TERRACE, USE THE LEFT 3 LANES TO TURN SLIGHTLY LEFT ONTO MARGARET MNCADI AVENUE, KEEP RIGHT TO STAY ON MARGARET MNCADI AVENUE, CONTINUE ONTO CHE GUEVARA ROAD, USE THE LEFT 2 LANES TO TURN LEFT ONTO SYDNEY ROAD/R102, TURN RIGHT ONTO RICK TURNER ROAD, TURN RIGHT ONTO MAZISI KUNENE ROAD.

VAUSE ROAD

HEAD SOUTHWEST ON STEPHEN DLAMINI ROAD TOWARD ST THOMAS ROAD, TURN RIGHT ONTO ST THOMAS ROAD, CONTINUE ON PETER MOKABA ROAD/PETER MOKABA RIDGE, TAKE MARY THIPHE STREET AND RICK TURNER ROAD TO MAZISI KUNENE ROAD, TURN LEFT ONTO PETER MOKABA ROAD/PETER MOKABA RIDGE, TURN RIGHT ONTO JAN SMUTS HIGHWAY/KING CETSHWAYO HIGHWAY, TURN LEFT ONTO BIDSTON ROAD, TURN RIGHT ONTO OWEN AVENUE, OWEN AVE TURN SLIGHTLY LEFT AND BECOMES MARY THIPHE STREET, TURN LEFT ONTO KALANDEN ROAD, TURN LEFT ONTO RICK TURNER ROAD, TURN LEFT ONTO MAZISI KUNENE ROAD.

DERBY

HEAD WEST ON DERBY STREET TOWARD GLADYS MANZI ROAD, TAKE BOTANIC GARDENS ROAD, BULWER ROAD, ZK MATHEWS ROAD AND RICK TURNER ROAD TO MAZISI KUNENE ROAD IN BERECA, USE ANY LANE TO TURN SLIGHTLY LEFT ONTO GLADYS MANZI ROAD/LOUISE LANE, CONTINUE ONTO JOHN ZIKHALI ROAD, TURN LEFT ONTO EDITH BENSON CRESCENT, EDITH BENSON CRESCENT TURN SLIGHTLY RIGHT AND BECOMES BOTANIC GARDENS ROAD, CONTINUE ONTO CLEAVER ROAD, CONTINUE ONTO BULWER ROAD, CONTINUE ONTO ZK MATHEWS ROAD, TURN RIGHT ONTO RICK TURNER ROAD, TURN RIGHT ONTO MAZISI KUNENE ROAD.

CARLISLE

HEAD WEST ON CARLISLE STREET TOWARD ISMAIL C MEER STREET, TURN LEFT ONTO MARKET ROAD, USE THE RIGHT 2 LANES TO TURN SLIGHTLY RIGHT ONTO MARKET STREET/R102, USE THE MIDDLE LANE TO TURN RIGHT ONTO ANTON LEMBEDE STREET/M4/R102, USE THE LEFT LANES TO TURN SLIGHTLY LEFT ONTO SYDNEY ROAD/R102, TURN RIGHT ONTO RICK TURNER ROAD, TURN RIGHT ONTO MAZISI KUNENE ROAD.

TREVOR COURT

TAKE DOON ROAD TO BLUFF ROAD IN CLAIRWOOD, DURBAN, HEAD NORTH ON BRIGHTON ROAD TOWARD WINCHELSEA AVENUE, TURN RIGHT ONTO DOON ROAD, TAKE SOLOMON MAHLANGU DRIVE/M7 AND UMBILO ROAD/R102 TO MAZISI KUNENE ROAD IN BERECA, TURN RIGHT ONTO BLUFF ROAD, USE THE LEFT 2 LANES TO TURN LEFT ONTO SOLOMON MAHLANGU DRIVE/M7, USE THE LEFT 2 LANES TO TURN LEFT ONTO THE RAMP TO UMBILO



transport

Department:
Transport
Province of KwaZulu-Natal

GAZETTE

LGKZNG20-2023-AUG

REGION: ALL

ROAD/R102, CONTINUE ONTO UMBILO ROAD/R102, TURN LEFT ONTO RICK TURNER ROAD, TURN RIGHT ONTO MAZISI KUNENE ROAD.
NEW COMPLEX
HEAD NORTHEAST ON SAVAGE STREET TOWARD GROSVENOR ROAD, TURN RIGHT ONTO GROSVENOR ROAD, TURN RIGHT ONTO RICK TURNER ROAD, TURN LEFT ONTO MAZISI KUNENE ROAD.
WAKESLEIGH
HEAD NORTHEAST ON WAKESLEIGH ROAD/M10 TOWARD CLIFFVIEW ROAD, TURN RIGHT ONTO RICK TURNER ROAD, TURN LEFT ONTO MAZISI KUNENE ROAD.
276 BRICKFIELD ROAD
HEAD SOUTH ON FELIX DLAMINI ROAD/M10 TOWARD CHERRY AVENUE, USE THE RIGHT 2 LANES TO TURN RIGHT ONTO JAN SMUTS HIGHWAY/KING CETSHTWAYO HIGHWAY/M10, SLIGHT LEFT ONTO VUSI MZIMELA ROAD/M10, TURN LEFT ONTO RICK TURNER ROAD, TURN LEFT ONTO MAZISI KUNENE ROAD.
KHAYELISHA
HEAD NORTH ON SARNIA ROAD TOWARD LEEDS ROAD.
22 SARNIA ROAD, UMBILO, BEREA, 4075
HEAD NORTH ON SARNIA ROAD TOWARD UMBILO ROAD/R102, USE ANY LANE TO TURN SLIGHTLY RIGHT ONTO UMBILO ROAD/R102 USE THE RIGHT 2 LANES TO TURN SLIGHTLY RIGHT ONTO MAGWAZA MAPHALALA STREET/R102, TURN RIGHT ONTO ALAN PATON ROAD, TURN RIGHT ONTO SYDNEY ROAD/R102.
LOUIS BOTHA
HEAD NORTHEAST ON PRINCESS ALICE AVENUE, TURN RIGHT ONTO ALBERT DLOMO ROAD, TURN RIGHT ONTO ZK MATHEWS ROAD, TURN LEFT ONTO RICK TURNER ROAD, USE THE LEFT 2 LANES TO TURN LEFT ONTO UMBILO ROAD/R102.
JUNIPER RESIDENCE
TAKE PETER MOKABA ROAD/PETER MOKABA RIDGE, KING DINUZULU ROAD N AND ZK MATHEWS ROAD TO SPIWE ZUMA AVENUE IN UMBILO, HEAD SOUTHWEST ON PETER MOKABA ROAD/PETER MOKABA RIDGE TOWARD HARTLEY ROAD, TURN LEFT ONTO KING DINUZULU ROAD N, USE THE RIGHT 2 LANES TO TURN RIGHT ONTO BOTANIC GARDENS ROAD, CONTINUE ONTO CLEAVER ROAD, CONTINUE ONTO BULWER ROAD, CONTINUE ONTO ZK MATHEWS ROAD, AT THE ROUNDABOUT, TAKE THE 1ST EXIT ONTO SPIWE ZUMA AVENUE, TURN LEFT ONTO UMBILO ROAD/R102.
DUNSTAPLE HEIGHTS
PICK UP DUNSTAPLE HEIGHTS, 11 DUNSTAPLE CRESCENT, VIA VARSITY ROAD STOP UNIVERSITY RETURN TRIP WESTVILLE CAMPUS VIA VARSITY ROAD TO DUNSTAPLE CRESCENT, RESERVOIR HILLS.
KIES AVENUE
PICK UP KIES AVENUE, VIA HAYDEN ROAD, WHITTAKER ROAD, UMGUDULU ROAD, VARSITY ROAD STOP UNIVERSITY, RETURN TRIP UNIVERSITY VIA VARSITY DRIVE, UMGUDULU ROAD, WHITTAKER ROAD, HAYDEN ROAD TO KIES AVENUE.
UMBLO ROAD
PICK UP UMBLO ROAD, VIA LANCERS ROAD, BEREA ROAD, N3, JAN SMUTS HIGHWAY, ESSEX TERRACE, UNIVERSITY ROAD, STOP AT UNIVERSITY, RETURN TRIP UNIVERSITY ROAD, VIA ESSEX TERRACE, JAN SMUTS HIGHWAY, N3, BEREA ROAD, LANCERS ROAD TO UMBLO ROAD.
FELIX DLAMINI RD
PICK UP FELIX DLAMINI ROAD, VIA ALPINE ROAD, UMGENI ROAD, VARSITY DRIVE STOP VARSITY, RETURN TRIP VARSITY ROAD VIA UMGENI ROAD, ALPINE ROAD TO FELIX DLAMINI ROAD.
O' FLATORY ROAD
O' FLATORY ROAD VIA QUARRY ROAD TO VARSITY DRIVE STOP UNIVERSITY, RETURN UNIVERSITY VARSITY ROAD VIA QUARRY ROAD TO O' FLAHERTY ROAD.
ANTON LEMBEDE STREET
ANTON LEMBEDE STREET VIA ALLIWAL STREET, N3, JAN SMUTS HIGHWAY, ESSEX TERRACE TO VARSITY DRIVE STOP UNIVERSITY. RETURN TRIP UNIVERSITY VARSITY DRIVE VIA ESSEX TERRACE, JAN SMUTS HIGHWAY, N3, ALLIWAL STREET TO ANTON LEMBEDE STREET.
MAHATMA GANDHI STREET
MAHATMA GANDHI STREET VIA ANTON LEMBEDE STREET, N3, JAN SMUTS HIGHWAY, ESSEX TERRACE, VARSITY DRIVE TO UNIVERSITY. RETURN UNIVERSITY VARSITY DRIVE VIA ESSEX TERRACE, JAN SMUTS HIGHWAY, N3, ANTON LEMBEDE STREET TO MAHATMA GANDHI STREET.
ANTON LEMBEDE STREET
ANTON LEMBEDE STREET VIA ALLIWAL STREET, N3, JAN SMUTS HIGHWAY, ESSEX TERRACE TO VARSITY DRIVE STOP UNIVERSITY. RETURN TRIP UNIVERSITY VARSITY DRIVE VIA ESSEX TERRACE, JAN SMUTS HIGHWAY, N3, ALLIWAL STREET TO ANTON LEMBEDE STREET.
VARSITY DRIVE
START VARSITY DRIVE STOP AT UNIVERSITY. RETURN DOWN VARSITY DRIVE.
JOSEPH NDULI ROAD
START JOSEPH NDULI ROAD VIA DR YUSUFF DADDOD ROAD, DIAKONIA AVENUE, JOSEPH NTULI ROAD, N3, JAN'S SMUTS HIGHWAY, ESSEX TERRACE TO VARSITY DRIVE STOP AT UNIVERSITY. RETURN VARSITY DRIVE, ESSEX TERRACE, JAN SMUTS HIGHWAY, N3, JOSEPH NTULI, DIAKONIA AVENUE, DR YUSUFF DADDOD ROAD TO JOSEPH NDULI ROAD.
HUNT ROAD
START HUNT ROAD VIA MOORE ROAD, BEREA ROAD, N3, JAN SMUTS HIGHWAY, ESSEX TERRACE TO VARSITY DRIVE. RETURN FROM VARSITY DRIVE, VIA ESSEX TERRACE, JAN SMUTS HIGHWAY, N3, BEREA ROAD, MOORE ROAD, HUNT ROAD.
RIPPON ROAD
START RIPPON ROAD, VIA LOCKSEY DRIVE, JAN SMUTS HIGHWAY, ESSEX TERRACE TO VARSITY DRIVE. RETURN VARSITY DRIVE, ESSEX TERRACE, JAN'S SMUTS HIGHWAY, LOCKSEY DRIVE TO RIPPON ROAD.
BEATRICE STREET
START BEATRICE ST VIA N3, JAN SMUTS HIGHWAY, ESSEX TERRACE TO VARSITY DRIVE. RETURN VARSITY DRIVE VIA ESSEX TERRACE, JAN SMUTS HIGHWAY, N3 TO BEATRICE STREET.
RUTHERFORD ST
START RUTHERFORD STREET VIA, VICTORIA EMBANKMENT, JOSEPH NTULI, N3, JAN SMUTS, ESSEX TERRACE TO VARSITY DRIVE. RETURN VARSITY DRIVE VIA ESSEX TERRACE, JAN SMUTS HIGHWAY, JOSEPH NTULI, VICTORIA EMBANKMENT TO RUTHERFORD STREET.
BEREA ROAD
START BEREA ROAD, N3, JAN SMUTS HIGHWAY, ESSEX TERRACE TO VARSITY DRIVE. RETURN FROM VARSITY DRIVE, VIA ESSEX TERRACE, JAN SMUTS HIGHWAY, N3, BEREA ROAD.
HOLZNER ROAD
START HOLZNER ROAD, VIA RUDOLF ROAD, ABBOT FRANCIS ROAD TO MARIAN ROAD. RETURN FROM MARIAN ROAD VIA ABBOT FRANCIS ROAD, RUDOLF ROAD TO HOLZNER ROAD.
KINGS ROAD
START KINGS ROAD VIA CROMPTON STREET, CAVERSHAM ROAD AND FORREST ROAD TO MARIAN ROAD. RETURN MARIAN ROAD VIA FORREST ROAD, CAVERSHAM ROAD, CROMPTON STREET TO KINGS ROAD.
SCHOOL ROAD
START SCHOOL ROAD VIA JOSIAH GUMEDE STREET, CROMPTON ROAD, FORREST ROAD TO MARIANHILL ROAD. RETURN MARIANHILL ROAD VIA FORREST ROAD, CROMPTON ROAD, JOSIAH GUMED STREET TO SCHOOL ROAD.
BELLTOWER ROAD
START BELLTOWER ROAD VIA JACARANDA ROAD, NAGINA DRIVE, RICHMOND ROAD TO MARIANHILL ROAD. RETURN MARIANHILL ROAD VIA RICHMOND ROAD, NAGINA DRIVE, JACARANDA ROAD TO BELLTOWER ROAD.
MARIAN DRIVE
START MARIAN DRIVE VIA UNDERWOOD ROAD, FORREST ROAD TO MARIANHILL ROAD. RETURN MARIANHILL ROAD, FORREST ROAD, UNDERWOOD ROAD TO MARIAN DRIVE.
ANTON LEMBEDE
START ANTON LEMBEDE STREET VIA SAMORA MACHEL ROAD, PARRY ROAD, BRAM FISCHER ROAD, DAVID WEBSTER ROAD, N3, RICHMOND ROAD TO MARIANHILL ROAD. RETURN MARIANHILL ROAD, RICHMOND ROAD, N3, DAVID WEBSTER ROAD, BRAM FISCHER ROAD, PARRY ROAD, SAMORA MACHEL ROAD TO ANTON LEMBEDE ROAD.
PARRY
START PARRY ROAD, BRAM FISCHER ROAD, DAVID WEBSTER ROAD, N3, RICHMOND ROAD TO MARIANHILL ROAD. RETURN MARIANHILL ROAD, RICHMOND ROAD, N3, DAVID WEBSTER ROAD, BRAM FISCHER ROAD, PARRY ROAD.



transport

Department:
Transport
Province of KwaZulu-Natal

GAZETTE

LGKZNG20-2023-AUG

REGION: ALL

HENRY ROAD
START HENRY ROAD VIA ALPINE ROAD, N2, N3, RICHMOND ROAD TO MARIANHILL ROAD. RETURN MARIANHILL ROAD, RICHMOND ROAD, N3, N2, ALPINE ROAD, TO HENRY ROAD.
KING DINIZULU ROAD
KING DINIZULU ROAD VIA, CANTEBURY GROVE, N3, RICHMOND ROAD TO MARIANHILL ROAD. RETURN MARIANHILL ROAD VIA RICHMOND ROAD, N3, CANTEBURY ROAD, TO DINIZULU ROAD.
BEREA ROAD
START BERE ROAD VIA DR. PILELEY KASEME STREET, N3, RICHMOND ROAD TO MARIANHILL ROAD. RETURN MARIAN HILL ROAD VIA RICHMOND ROAD, N3, PILELEY KASEME STREET, BERE ROAD.
RANSHAW ROAD
START RANSHAW ROAD VIA UMBILO ROAD, BERE ROAD, N3, RICHMOND ROAD, TO MARIANHILL ROAD. RETURN MARIANHILL ROAD VIA RICHMOND ROAD, N3, BERE ROAD, UMBILO ROAD, TO RANSHAW ROAD.
WILLS ROAD
START WILLS ROAD VIA MILTON ROAD, JULIUS NYERERE ROAD, N3, RICHMOND ROAD TO MARIANHILL ROAD. RETURN MARIANHILL ROAD, VIA RICHMOND ROAD, N3, JULIUS NYERERE ROAD, MILTON ROAD TO WILLS ROAD.
DR. YUSAF DADDOO STREET
START DR. YUSAF DADDOO STREET VIA LOUISE STREET, DAVID WEBSTER ROAD, N3, RICHMOND ROAD TO MARIANHILL ROAD. RETURN MARIANHILL ROAD, RICHMOND ROAD, N3, DAVID WEBSTER ROAD, LOUISE STREET TO DR. YUSUF DADDOO STREET.
UMBLO ROAD
START UMBLO ROAD VIA ALAN PATON ROAD, DINIZULU ROAD, N3, RICHMOND ROAD TO MARIANHILL ROAD. RETURN TRIP MARIANHILL ROAD VIA RICHMOND ROAD, N3, DINIZULU DRIVE, ALAN PATON ROAD TO UMBLO ROAD.
MAHATMA GANDHI ROAD
START MAHATMA GANDHI ROAD VIA ANTON LEMBEDE STREET, STALWART SIMALENE STREET, N3, RICHMOND ROAD TO MARINHILL ROAD. RETURN MARIANHILL ROAD, RICHMOND ROAD, N3, STALWART SIMALENE STREET, ANTON LEMBEDE STREET TO MAHATMA GANDHI ROAD.
SHEARER ROAD
START SHEARER ROAD, VIA MAHATMA GANDHI ROAD, ANTON LEMBEDE STREET, STALWART SIMALENE STREET, N3, RICHMOND ROAD TO MARINHILL ROAD. RETURN MARIANHILL ROAD, RICHMOND ROAD, N3, STALWART SIMALENE STREET, ANTON LEMBEDE STREET, MAHATMA GANDHI ROAD TO SHEARER ROAD.
HOSPITAL ROAD
START HOSPITAL ROAD VIA MAHATMA GANDHI ROAD, ANTON LEMBEDE STREET, STALWART SIMALENE STREET, N3, RICHMOND ROAD TO MARINHILL ROAD. RETURN MARIANHILL ROAD, RICHMOND ROAD, N3, STALWART SIMALENE STREET, ANTON LEMBEDE STREET, MAHATMA GANDHI ROAD TO HOSPITAL ROAD.
VARSITY DRIVE
START VARSITY DRIVE VIA QUARRY ROAD, M19, CAVERSHAM ROAD, MARIANHILL ROAD. RETURN MARIANHILL ROAD VIA CAVERSHAM ROAD, M19, QUARRY ROAD TO VARSITY DRIVE.
STEVE BIKO ROAD
START STEVE BIKO ROAD VIA KING DINIZULU ROAD, N3, RICHMOND ROAD TO MARIANHILL ROAD. RETURN TRIP MARINHILL ROAD VIA RICHMOND ROAD, N3, KING DINIZULU ROAD TO STEVE BIKO ROAD.
DUNCAN BARRET ROAD
START DUNCAN BARRET ROAD VIA BALFOUR ROAD, SANDERSON STREET, JOSIAH GUMEDE ROAD, CAVERSHAM STREET TO MARIANHILL ROAD. RETURN MARIANHILL ROAD, CAVERSHAM ROAD, JOSIAH GUMEDE ROAD, SANDERSON STREET, BALFOUR ROAD TO DUNCAN BARRET ROAD.
TRIO PLACE
START TRIO PLACE, VIA BURO CRESCENT, N3, RICHMOND ROAD TO MARIANHILL ROAD. RETURN TRIP MARIANHILL ROAD, RICHMOND ROAD, N3, BURO CRESCENT TO TRIO PLACE.
NATIONALLY
FROM UNIVERSITY TO TRAVEL NATIONALLY FOR SPECIAL EVENTS WITHIN SOUTH AFRICA.



transport

Department:
Transport
Province of KwaZulu-Natal

GAZETTE

LGKZNG20-2023-AUG

REGION: ALL

1)	Application Number: APP0160526	2)	Gazette Number: LGKZNG20-2023-AUG
3)	Applicant: IKHWEZI BUS SERVICE (PTY) LTD ID NO. 1957/001045/07 Association: NOT AVAILABLE	4)	Applicant Address: ERF 4056 RESERVOIR HILLS DURBAN 4091
5)	Existing Licence Holder: NOT APPLICABLE ID NO. NOT APPLICABLE	6)	Existing Licence Holder Address: NOT APPLICABLE
7)	Type of application: NEW OPERATING LICENCE	8)	Operating Licence Number: NOTAVAILABLE
9)	Vehicle Type: OTHER	10)	1 X 0 (SEATED)
11)	Region: ETHEKWENI AND ILEMBE		
12.1	<p>KZPRERC2850538 - VARIOUS BUS ROUTES FOR IKHWEZI BUS SERVICES.</p> <p>ASMA COURT HEAD SOUTHEAST ON CRAIGHEAD PLACE TOWARD ROLAND CHAPMAN DRIVE TURN LEFT ONTO ROLAND CHAPMAN DRIVE, AT THE ROUNDABOUT, TAKE THE 3RD EXIT ONTO BLAMEY ROAD TURN LEFT TO MERGE ONTO M4 TOWARD CITY CENTRE, MERGE ONTO M4 FOLLOW M4 TO M L SULTAN ROAD IN GREYVILLE, BEREA CONTINUE STRAIGHT TO STAY ON M4 TURN LEFT ONTO ANTON LEMBEDE STREET / M4 (SIGNS FOR SMITH STREET/N3/PIETERMARITZBURG) CONTINUE STRAIGHT TO STAY ON ANTON LEMBEDE STREET /M4, USE THE RIGHT 2 LANES TO TURN RIGHT ONTO JULIUS NYERERE STREET /M4/R102 CONTINUE STRAIGHT ONTO M L SULTAN ROAD.</p> <p>PENTING PROPERTIES DAVID WEBSTER HEAD WEST ON DAVID WEBSTER STREET/M4/R102 TOWARD DR YUSUF DADOO STREET USE THE 2ND FROM THE LEFT LANE TO STAY ON DAVID WEBSTER STREET/M4/R102 USE THE RIGHT LANE TO TURN SLIGHTLY RIGHT ONTO DAVID WEBSTER STREET USE THE 2ND FROM THE RIGHT LANE TO TURN RIGHT AT THE 2ND CROSS STREET ONTO JULIUS NYERERE STREET/M4/R102 CONTINUE STRAIGHT ONTO M L SULTAN ROAD.</p> <p>HLELO PROPERTIES HEAD EAST ON MAUD MFUSI STREET TOWARD JOSEPH NDULI STREET TURN LEFT AT THE 1ST CROSS STREET ONTO JOSEPH NDULI STREET TURN LEFT ONTO ANTON LEMBEDE STREET CONTINUE STRAIGHT ONTO ANTON LEMBEDE STREET/M4 USE THE RIGHT 2 LANES TO TURN RIGHT ONTO JULIUS NYERERE STREET/M4/R102 CONTINUE STRAIGHT ONTO M L SULTAN ROAD.</p> <p>LAVINO/ VALLEY VIEW HEAD EAST ON BANFIELD CRESCENT/VALLEY VIEW ROAD TOWARD IMESON ROAD TURN RIGHT ONTO EARL HAIG ROAD CONTINUE ONTO SPRINGFIELD ROAD/M17 TURN LEFT AT OVERPORT DRIVE CONTINUE ONTO JOHN ZIKHALI ROAD TURN RIGHT ONTO MARKET ROAD, M L SULTAN ROAD WILL BE ON THE LEFT.</p> <p>MANTON, AWAMI, DOLPHIN, MAVOVO HEAD NORTHEAST ON MOUNTBATTEN DRIVE TOWARD RIDDICK AVENUE, CONTINUE ONTO QUARRY ROAD TURN RIGHT ONTO O'FLAHERTY ROAD CONTINUE ONTO SHENFIELD PLACE, CONTINUE ONTO CLARE ROAD, CONTINUE STRAIGHT ONTO RANDES ROAD CONTINUE ON N3. DRIVE TO M L SULTAN ROAD IN GREYVILLE.</p> <p>KIFT PROPERTIES HEAD NORTHEAST ON CAMBRIDGE AVENUE TOWARD ELY ROAD, TURN LEFT ONTO HANNAH ROAD TURN RIGHT AT THE 1ST CROSS STREET ONTO UMBILO ROAD/R102 USE THE RIGHT 2 LANES TO TURN SLIGHTLY RIGHT ONTO MAGWAZA MAPHALALA STREET/R102 SLIGHT LEFT ONTO MAGWAZA MAPHALALA STREET, TURN LEFT ONTO KING DINUZULU ROAD/KING DINUZULU ROAD N TURN RIGHT ONTO BOTANIC GARDENS ROAD USE THE RIGHT 2 LANES TO TURN RIGHT ONTO CHRIS NTULI ROAD USE THE LEFT 2 LANES TO TURN LEFT ONTO M L SULTAN ROAD.</p> <p>CONCOST, PHILHAVEN, VILLA & WEINEMOORE HEAD SOUTHEAST ON CHE GUEVARA ROAD TOWARD CANTERBURY GROVE, TURN LEFT ONTO UMBILO ROAD CONTINUE ONTO LANCERS ROAD USE ANY LANE TO TURN LEFT ONTO JULIUS NYERERE STREET/M4/R102 CONTINUE STRAIGHT ONTO M L SULTAN ROAD</p> <p>PEARL STAR TAKE SHEPSTONE STREET TO BAY TERRACE IN SOUTH BEACH HEAD SOUTHEAST ON MAHATMA GANDHI ROAD TURN RIGHT ONTO BELL STREET, BELL STREET TURNS RIGHT AND BECOMES SHEPSTONE STREET, DRIVE FROM MARGARET MNCADI AVENUE TO DURBAN CENTRAL USE THE LEFT 2 LANES TO TURN LEFT ONTO BAY TERRACE, USE THE LEFT 3 LANES TO TURN SLIGHTLY LEFT ONTO MARGARET MNCADI AVENUE, FOLLOW JOE SLOVO STREET TO INGCUCU ROAD/R102 FOLLOW INGCUCU ROAD TO CARLISLE STREET TURN RIGHT ONTO M L SULTAN ROAD.</p> <p>TRITION TAKE MAY STREET TO EPSOM ROAD HEAD SOUTH ON MAY STREET TOWARD FIRST AVENUE TURN LEFT AT THE 1ST CROSS STREET ONTO FIRST AVENUE CONTINUE ON EPSOM ROAD, TAKE INGCUCU ROAD TO CARLISLE STREET IN DURBAN CENTRAL, DURBAN TURN LEFT ONTO EPSOM ROAD USE THE RIGHT LANE TO TURN SLIGHTLY RIGHT ONTO UMGENI ROAD/R102 TURN RIGHT ONTO CHARLOTTE MAXEKE STREET, TURN RIGHT ONTO INGCUCU ROAD/R102 CONTINUE STRAIGHT ONTO INGCUCU ROAD, TURN LEFT ONTO CARLISLE STREET, TURN RIGHT ONTO M L SULTAN ROAD.</p> <p>ALPINE & MEDINA CONTINUE TO FELIX DLAMINI ROAD/M10, HEAD NORTHEAST, TURN RIGHT TOWARD FELIX DLAMINI ROAD/M10 TAKE M17, STEPHEN DLAMINI ROAD AND JOHN ZIKHALI ROAD TO M L SULTAN ROAD IN GREYVILLE, TURN LEFT ONTO FELIX DLAMINI ROAD/M10, TURN RIGHT ONTO HENDRY ROAD/M17, TURN RIGHT ONTO EARL HAIG ROAD/M17 TURN RIGHT ONTO STEPHEN DLAMINI ROAD TURN LEFT AT OVERPORT DRIVE CONTINUE ONTO JOHN ZIKHALI ROAD TURN RIGHT ONTO MARKET ROAD.</p> <p>MASOBIYA HEAD WEST ON MASOBIYA MDLULI STREET TOWARD ROY ROAD/SHEPSTONE STREET CONTINUE ON SHEPSTONE STREET TAKE BRAM FISCHER ROAD TO CARLISLE STREET IN DURBAN CENTRAL TURN RIGHT ONTO ROY ROAD/SHEPSTONE STREET USE THE LEFT 2 LANES TO TURN LEFT ONTO BRAM FISCHER ROAD CONTINUE ONTO DAVID WEBSTER STREET/M4/R102 USE THE 2ND FROM THE RIGHT LANE TO TURN RIGHT ONTO JOE SLOVO STREET CONTINUE ONTO INGCUCU ROAD/R102 CONTINUE STRAIGHT ONTO INGCUCU ROAD TURN LEFT ONTO CARLISLE STREET TURN RIGHT ONTO M L SULTAN ROAD.</p> <p>URBAN VIEW / EMERALD HEAD NORTHWEST ON INGCUCU ROAD/R102 TOWARD CHARLOTTE MAXEKE STREET CONTINUE STRAIGHT ONTO INGCUCU ROAD TURN LEFT ONTO CARLISLE STREET TURN RIGHT ONTO M L SULTAN ROAD.</p> <p>SMITH STREET HEAD WEST ON ANTON LEMBEDE STREET TOWARD JOE SLOVO STREET USE THE RIGHT 2 LANES TO TURN RIGHT AT THE 1ST CROSS STREET ONTO JOE SLOVO STREET CONTINUE ONTO INGCUCU ROAD/R102 CONTINUE STRAIGHT ONTO INGCUCU ROAD TURN LEFT ONTO CARLISLE STREET TURN RIGHT ONTO M L SULTAN ROAD.</p> <p>BLENHAM, MASONIC, JEWITTS TAKE PRINCE STREET TO BAY TERRACE HEAD NORTHWEST ON PRINCE STREET TOWARD MASONIC ROAD TURN LEFT ONTO RUTHERFORD STREET, DRIVE FROM MARGARET MNCADI AVENUE TO DURBAN CENTRAL CONTINUE ONTO BAY TERRACE USE THE LEFT 3 LANES TO TURN SLIGHTLY LEFT ONTO MARGARET MNCADI AVENUE, FOLLOW JOE SLOVO STREET TO INGCUCU ROAD/R102 USE THE RIGHT 2 LANES TO TURN SLIGHTLY RIGHT TOWARD JOE SLOVO STREET CONTINUE ONTO JOE SLOVO STREET FOLLOW INGCUCU ROAD TO CARLISLE STREET CONTINUE ONTO INGCUCU ROAD/R102 CONTINUE STRAIGHT ONTO INGCUCU ROAD TURN LEFT ONTO CARLISLE STREET TURN RIGHT ONTO M L SULTAN ROAD.</p> <p>CITY CABIN, MAZEPPA DRIVE FROM BAY TERRACE AND MARGARET MNCADI AVENUE TO DURBAN CENTRAL HEAD EAST ON DR LANGALIBALELE DUBE STREET TOWARD ROBIN LANE, TURN RIGHT ONTO MORGE LANE TURN RIGHT ONTO BAY TERRACE USE THE LEFT 3 LANES TO TURN SLIGHTLY LEFT ONTO MARGARET MNCADI AVENUE FOLLOW JOE SLOVO STREET TO INGCUCU ROAD/R102 USE THE RIGHT 2 LANES TO TURN SLIGHTLY RIGHT TOWARD JOE SLOVO STREET CONTINUE ONTO JOE SLOVO STREET FOLLOW INGCUCU ROAD TO CARLISLE STREET CONTINUE ONTO INGCUCU ROAD/R102 CONTINUE STRAIGHT ONTO INGCUCU ROAD TURN LEFT ONTO CARLISLE STREET TURN RIGHT ONTO M L SULTAN ROAD.</p> <p>STERLING HEAD WEST ON CARLISLE ST TOWARD CROSS STREET TURN RIGHT ONTO M L SULTAN ROAD.</p> <p>RENAISSANCE HEAD WEST ON MAUD MFUSI STREET TOWARD LELLOS PASSAGE TURN RIGHT ONTO JOSEPH NDULI STREET TURN LEFT ONTO ANTON LEMBEDE</p>		



transport

Department:
Transport
Province of KwaZulu-Natal

GAZETTE

LGKZNG20-2023-AUG

REGION: ALL

STREET CONTINUE STRAIGHT ONTO ANTON LEMBEDE STREET/M4 USE THE RIGHT 2 LANES TO TURN RIGHT ONTO JULIUS NYERERE STREET/M4/R102 CONTINUE STRAIGHT ONTO M L SULTAN ROAD.

505 ANTON LEMBEDE

HEAD WEST ON ANTON LEMBEDE STREET TOWARD ALEXANDRA STREET CONTINUE STRAIGHT ONTO ANTON LEMBEDE STREET/M4 USE THE RIGHT 2 LANES TO TURN RIGHT ONTO JULIUS NYERERE STREET/M4/R102 CONTINUE STRAIGHT ONTO M L SULTAN ROAD.

JOE SLOVO

HEAD NORTH ON JOE SLOVO ST TOWARD DENIS HURLEY STREET CONTINUE ONTO INGCUCE ROAD/R102 CONTINUE STRAIGHT ONTO INGCUCE ROAD TURN LEFT ONTO CARLISLE STREET TURN RIGHT ONTO M L SULTAN ROAD.

EMDUBANI

HEAD NORTH ON STALWART SIMELANE STREET/M4 TOWARD KINGSMEAD WAY TURN LEFT ONTO KINGSMEAD WAY CONTINUE ON MASABALALA YENGWA AVENUE/M12, TAKE M4 AND INGCUCE ROAD TO CARLISLE STREET IN DURBAN CENTRAL TURN LEFT ONTO MASABALALA YENGWA AVENUE/M12 CONTINUE ONTO WALNUT ROAD USE THE RIGHT 2 LANES TO TURN RIGHT ONTO BRAM FISCHER ROAD/M4 USE THE 2ND FROM THE RIGHT LANE TO TURN RIGHT ONTO JOE SLOVO STREET CONTINUE ONTO INGCUCE ROAD/R102 CONTINUE STRAIGHT ONTO INGCUCE ROAD TURN LEFT ONTO CARLISLE STREET TURN RIGHT ONTO M L SULTAN ROAD

ST GERAN

TAKE LOCKSLEY DR TO JAN SMUTS HWY/KING CETHSWAYO HIGHWAY IN SHERWOOD, DURBAN HEAD SOUTHWEST ON RIPPOON ROAD TOWARD BAZLEY AVENUE CONTINUE ONTO LOCKSLEY DRIVE TAKE N3 TO CHRIS NTULI ROAD IN BEREA. EXIT FROM N3 TURN LEFT ONTO JAN SMUTS HIGHWAY/KING CETHSWAYO HIGHWAY USE THE LEFT LANE TO MERGE ONTO N3 VIA THE RAMP TO CITY/STAD, EXIT ONTO CHRIS NTULI ROAD, DRIVE TO M L SULTAN ROAD IN GREYVILLE, MERGE ONTO CHRIS NTULI ROAD, USE THE LEFT 2 LANES TO TURN LEFT ONTO M L SULTAN ROAD.

RIDE MZANZI, BIG GULF, HOFFMAN

GET ON N3 IN ASHLEY FROM RICHMOND ROAD/M1 HEAD SOUTHEAST TOWARD STOCKVILLE ROAD TURN LEFT ONTO STOCKVILLE ROAD TURN LEFT AT THE 1ST CROSS STREET ONTO RICHMOND ROAD/M1 USE THE RIGHT 2 LANES TO TURN RIGHT TO MERGE ONTO N3 TOWARD DURBAN, FOLLOW N3 TO CHRIS NTULI ROAD IN BEREA, EXIT FROM N3, MERGE ONTO N3 KEEP RIGHT TO STAY ON N3, EXIT ONTO CHRIS NTULI ROAD DRIVE TO M L SULTAN ROAD IN GREYVILLE, MERGE ONTO CHRIS NTULI ROAD USE THE LEFT 2 LANES TO TURN LEFT ONTO M L SULTAN ROAD.

HENWOOD 7TH AVE

HEAD SOUTHWEST ON SEVENTH AVENUE TOWARD MITCHELL CRESCENT, TURN RIGHT AT THE 1ST CROSS STREET ONTO MITCHELL CRESCENT, TURN LEFT ONTO AVONDALE ROAD, TURN LEFT ONTO JOHN ZIKHALI ROAD, TURN RIGHT ONTO MARKET ROAD, M L SULTAN WILL BE ON THE LEFT.

GREENWOOD PARK

TAKE PARK STATION ROAD AND MIMOSA ROAD TO CHRIS HANI ROAD/R102 IN GREENWOOD PARK HEAD NORTHEAST ON SANDERSON PLACE TOWARD PARK STATION ROAD TURN RIGHT ONTO PARK STATION ROAD SLIGHT RIGHT ONTO MIMOSA ROAD FOLLOW R102 TO SANDILE THUSI ROAD/M17 IN GREYVILLE, BEREA TURN RIGHT ONTO CHRIS HANI ROAD/R102 CONTINUE STRAIGHT TO STAY ON CHRIS HANI ROAD/R102 KEEP LEFT TO CONTINUE ON UMGENI ROAD/R102 CONTINUE ON SANDILE THUSI ROAD/M17. TAKE GLADYS MANZI ROAD TO M L SULTAN ROAD TURN RIGHT ONTO SANDILE THUSI ROAD/M17 TURN LEFT ONTO LILIAN NGOYI ROAD CONTINUE ONTO STREET MARYS AVENUE AT THE ROUNDABOUT, TAKE THE 2ND EXIT ONTO GLADYS MANZI ROAD TURN LEFT ONTO MARKET ROAD.

INDATSHANA

HEAD NORTH ON JOSEPH NDULI STREET TOWARD N3, USE THE 2ND FROM THE LEFT LANE TO TURN LEFT ONTO DAVID WEBSTER STREET/M4/R102 USE THE RIGHT LANE TO TURN SLIGHTLY RIGHT ONTO DAVID WEBSTER STREET, USE THE 2ND FROM THE RIGHT LANE TO TURN RIGHT AT THE 2ND CROSS STREET ONTO JULIUS NYERERE STREET/M4/R102 CONTINUE STRAIGHT ONTO M L SULTAN ROAD.

ABC CHAMBERS

HEAD NORTH ON JOE SLOVO STREET TOWARD DR PIXLEY KASEME STREET CONTINUE ONTO INGCUCE ROAD/R102 CONTINUE STRAIGHT ONTO INGCUCE ROAD, TURN LEFT ONTO CARLISLE STREET, TURN RIGHT ONTO M L SULTAN ROAD.

RWZ PROPS

HEAD EAST ON ISMAIL C MEER STREET TOWARD INGCUCE ROAD, TURN LEFT AT THE 1ST CROSS STREET ONTO INGCUCE ROAD, TURN LEFT ONTO CARLISLE STREET, TURN RIGHT ONTO M L SULTAN ROAD.

MC ARTHUR

HEAD EAST ON MAUD MFUSI STREET TOWARD JOSEPH NDULI STREET, TURN LEFT AT THE 1ST CROSS STREET ONTO JOSEPH NDULI STREET, SLIGHT LEFT TO STAY ON JOSEPH NDULI STREET, USE THE LEFT LANE TO TURN RIGHT ONTO JOHANNES NKOSI STREET/M4/R102 TURN LEFT ONTO CROSS STREET, TURN LEFT ONTO CARLISLE STREET TURN RIGHT ONTO M L SULTAN ROAD.

DAVERNPORT

HEAD NORTHEAST ON YORK AVE TOWARD CLARK ROAD, TURN LEFT ONTO CLARK ROAD, TURN RIGHT ONTO CLEAVER ROAD CONTINUE ONTO BOTANIC GARDENS ROAD, USE THE RIGHT 2 LANES TO TURN RIGHT ONTO CHRIS NTULI ROAD USE THE LEFT 2 LANES TO TURN LEFT ONTO M L SULTAN ROAD.

SHERWOOD

TAKE HUGO ROAD AND RANGLES ROAD TO N3 HEAD SOUTHEAST ON HUGO ROAD TOWARD EVERTON ROAD, TURN RIGHT ONTO EVERTON ROAD TURN RIGHT ONTO WATERFALL ROAD TURN LEFT ONTO RANGLES ROAD, FOLLOW N3 TO CHRIS NTULI ROAD, EXIT FROM N3, MERGE ONTO N3, EXIT ONTO CHRIS NTULI ROAD, DRIVE TO M L SULTAN ROAD IN GREYVILLE, MERGE ONTO CHRIS NTULI ROAD, USE THE LEFT 2 LANES TO TURN LEFT ONTO M L SULTAN ROAD.

BAYSIDE

HEAD WEST ON MONTY NAICKER ROAD TOWARD MARK LANE TURN RIGHT ONTO JOE SLOVO STREET, CONTINUE ONTO INGCUCE ROAD/R102 CONTINUE STRAIGHT ONTO INGCUCE ROAD, TURN LEFT ONTO CARLISLE STREET, TURN RIGHT ONTO M L SULTAN ROAD.

ROYAL O'FLAHERTY

HEAD SOUTH ON O'FLAHERTY ROAD TOWARD HULSTON ROAD, CONTINUE ONTO SHENFIELD PLACE, CONTINUE ONTO CLARE ROAD, CONTINUE STRAIGHT ONTO RANGLES ROAD, CONTINUE ON N3, DRIVE TO M L SULTAN ROAD IN GREYVILLE.

TRIO, MVILA, MBONAMBI, BRAZILIA, DR ZWANE

FOLLOW BARTLE ROAD AND STELLAWOOD ROAD TO UMBILO ROAD/R102 HEAD SOUTHEAST ON PROSPECT ROAD TOWARD BARTLE ROAD TURN LEFT ONTO BARTLE ROAD, TURN RIGHT ONTO STELLAWOOD ROAD, TURN LEFT ONTO UMBILO ROAD/R102, CONTINUE ON UMBILO ROAD TO GREYVILLE CONTINUE STRAIGHT ONTO UMBILO ROAD CONTINUE ONTO LANCERS ROAD, USE ANY LANE TO TURN LEFT ONTO JULIUS NYERERE STREET/M4/R102 CONTINUE STRAIGHT ONTO M L SULTAN ROAD.

UNICITY

TAKE SHEPSTONE STREET AND BRAM FISCHER ROAD TO CARLISLE STREET IN DURBAN CENTRAL HEAD EAST ON DR PIXLEY KASEME STREET TOWARD FAREWELL ROAD/SHEPSTONE STREET TURN LEFT AT THE 1ST CROSS STREET ONTO FAREWELL ROAD/SHEPSTONE STREET USE THE LEFT 2 LANES TO TURN LEFT ONTO BRAM FISCHER ROAD CONTINUE ONTO DAVID WEBSTER STREET/M4/R102 USE THE 2ND FROM THE RIGHT LANE TO TURN RIGHT ONTO JOE SLOVO STREET CONTINUE ONTO INGCUCE ROAD/R102 CONTINUE STRAIGHT ONTO INGCUCE ROAD, TURN LEFT ONTO CARLISLE STREET, TURN RIGHT ONTO M L SULTAN ROAD.

KINGSTON RES

TAKE DIAKONIA AVENUE TO MAYDON ROAD IN ALBERT PARK HEAD SOUTH ON PARK STREET TOWARD COLLEGE LANE TURN RIGHT ONTO DIAKONIA AVENUE FOLLOW SYDNEY ROAD/R102 AND RICK TURNER ROAD TO MAZISI KUNENE ROAD IN BEREA CONTINUE ONTO MAYDON ROAD TURN RIGHT ONTO MARGARET MNCADI AVENUE CONTINUE ONTO CHE GUEVARA ROAD USE THE LEFT 2 LANES TO TURN LEFT ONTO SYDNEY ROAD/R102 TURN RIGHT ONTO RICK TURNER ROAD TURN RIGHT ONTO MAZISI KUNENE ROAD.

SAN SABIL & ADDINGTON

TAKE SHEPSTONE STREET TO BAY TERRACE HEAD SOUTHWEST ON MASONIC ROAD TOWARD MAHATMA GANDHI ROAD, TURN LEFT ONTO MAHATMA GANDHI ROAD, TURN RIGHT ONTO SHEPSTONE STREET FOLLOW MARGARET MNCADI AVENUE, SYDNEY ROAD/R102 AND RICK TURNER ROAD TO MAZISI KUNENE ROAD IN BEREA USE THE LEFT 2 LANES TO TURN LEFT ONTO BAY TERRACE, USE THE LEFT 3 LANES TO TURN SLIGHTLY LEFT ONTO MARGARET MNCADI AVENUE, KEEP RIGHT TO STAY ON MARGARET MNCADI AVENUE, CONTINUE ONTO CHE GUEVARA ROAD USE THE LEFT 2 LANES TO TURN LEFT ONTO SYDNEY ROAD/R102, TURN RIGHT ONTO RICK TURNER ROAD, TURN RIGHT ONTO MAZISI KUNENE ROAD.

LANDMARK & HERMITAGE

TAKE SHEPSTONE STREET, BRAM FISCHER ROAD, DAVID WEBSTER STREET/M4/R102, N3, ... AND PRINCESS ALICE AVENUE TO MAZISI KUNENE ROAD IN BEREA, HEAD EAST ON WEST STREET TOWARD FAREWELL ROAD/SHEPSTONE STREET, TURN LEFT AT THE 1ST CROSS STREET ONTO FAREWELL ROAD/SHEPSTONE STREET USE THE LEFT 2 LANES TO TURN LEFT ONTO BRAM FISCHER ROAD CONTINUE ONTO DAVID WEBSTER STREET/M4/R102, KEEP RIGHT TO STAY ON DAVID WEBSTER STREET/M4/R102, USE ANY LANE TO MERGE ONTO N3 VIA THE RAMP TO PIETERMARITZBURG TAKE EXIT 3 TOWARD BEREA ROAD (S)/M13, MERGE ONTO KING DINUZULU ROAD/KING DINUZULU ROAD, USE THE LEFT LANE TO STAY ON KING DINUZULU ROAD/KING DINUZULU ROAD N, TURN LEFT ONTO MAZISI KUNENE ROAD, SLIGHT LEFT ONTO LAMONT ROAD, CONTINUE ONTO PRINCESS ALICE



transport

Department:
Transport
Province of KwaZulu-Natal

GAZETTE

LGKZNG20-2023-AUG

REGION: ALL

AVENUE, TURN RIGHT ONTO RICK TURNER ROAD, TURN RIGHT ONTO MAZISI KUNENE ROAD.

340 UMBILO & ESCOMBE

HEAD NORTHEAST ON UMBILO ROAD TOWARD ALAN PATON ROAD, DESTINATION WILL BE ON THE RIGHT

29 UMBILO ROAD

HEAD NORTHEAST ON UMBILO ROAD TOWARD KING DINUZULU ROAD/KING DINUZULU ROAD, TURN LEFT AT THE 1ST CROSS STREET ONTO KING DINUZULU ROAD, TURN LEFT ONTO CLEAVER ROAD CONTINUE ONTO BULWER ROAD, CONTINUE ONTO ZK MATHEWS ROAD, TURN RIGHT ONTO RICK TURNER ROAD, TURN RIGHT ONTO MAZISI KUNENE ROAD.

98 UMBILO & BEREA COVE

HEAD NORTHEAST ON UMBILO ROAD TOWARD CHE GUEVARA ROAD, TURN LEFT ONTO KING DINUZULU ROAD, DESTINATION WILL BE ON THE LEFT.

155 KING DINUZULU ROAD (SOUTH) BULWER, BEREA, 4083

HEAD NORTHWEST ON KING DINUZULU ROAD TOWARD CANTERBURY GROVE, TURN LEFT ONTO CLEAVER ROAD CONTINUE ONTO BULWER ROAD, CONTINUE ONTO ZK MATHEWS ROAD, TURN RIGHT ONTO RICK TURNER ROAD, TURN RIGHT ONTO MAZISI KUNENE ROAD.

ENTERPRISE

HEAD NORTHEAST ON SAMORA MACHEL STREET TOWARD SAMORA MACHEL STREET, FOLLOW M4 AND R102 TO RICK TURNER ROAD IN CONGELA, TURN LEFT ONTO BRAM FISCHER ROAD/M4, USE THE LEFT LANE TO CONTINUE ON DAVID WEBSTER STREET/M4/R102, CONTINUE STRAIGHT ONTO MARKET STREET/M4/R102, USE THE RIGHT 2 LANES TO TURN SLIGHTLY RIGHT ONTO MARKET STREET/R102 USE THE MIDDLE LANE TO TURN RIGHT ONTO ANTON LEMBEDE STREET/M4/R102 USE THE LEFT LANES TO TURN SLIGHTLY LEFT ONTO SYDNEY ROAD/R102, FOLLOW RICK TURNER ROAD TO MAZISI KUNENE ROAD IN BEREA, TURN RIGHT ONTO RICK TURNER ROAD, TURN RIGHT ONTO MAZISI KUNENE ROAD.

WESTPARK

HEAD NORTHEAST ON WEST ROAD TOWARD CRESCENT STREET SHARP LEFT ONTO CRESCENT STREET, TURN LEFT ONTO FELIX DLAMINI ROAD/M10, USE THE RIGHT 2 LANES TO TURN RIGHT ONTO JAN SMUTS HIGHWAY/KING CETSHWAYO HIGHWAY/M10, SLIGHT LEFT ONTO VUSI MZIMELA ROAD/M10, TURN LEFT ONTO RICK TURNER ROAD, TURN LEFT ONTO MAZISI KUNENE ROAD.

RESERVOIR HEIGHTS

HEAD SOUTHWEST ON HALPIN AVENUE TOWARD DUNKELD ROAD/MOUNTBATTEN DRIVE, CONTINUE ON MOUNTBATTEN DRIVE, TAKE N2 AND VUSI MZIMELA ROAD/M10 TO MAZISI KUNENE ROAD IN BEREA, SHARP LEFT ONTO DUNKELD ROAD/MOUNTBATTEN DRIVE, USE ANY LANE TO TURN LEFT TO MERGE ONTO M19, TURN RIGHT, TAKE THE RAMP ONTO N2, TAKE EXIT 161 TOWARD SOLOMON MAHLANGU DRIVE/M7, USE THE LEFT 2 LANES TO TURN LEFT ONTO SOLOMON MAHLANGU DRIVE/M7 (SIGNS FOR BLUFF/EDWIN SWALES V C DRIVE), TURN LEFT ONTO BELLAIR ROAD/VUSI MZIMELA ROAD/M10, TURN RIGHT ONTO RICK TURNER ROAD, TURN LEFT ONTO MAZISI KUNENE ROAD.

ACUTT STREET

HEAD SOUTH ON ACUTT STREET TOWARD MARGARET MNCADI AVENUE, FOLLOW MARGARET MNCADI AVENUE, SYDNEY ROAD/R102 AND RICK TURNER ROAD TO MAZISI KUNENE ROAD IN BEREA, TURN LEFT ONTO MARGARET MNCADI AVENUE, MAKE A U-TURN AT SAMORA MACHEL STREET, KEEP RIGHT TO STAY ON MARGARET MNCADI AVENUE, CONTINUE ONTO CHE GUEVARA ROAD, USE THE LEFT 2 LANES TO TURN LEFT ONTO SYDNEY ROAD/R102, TURN RIGHT ONTO RICK TURNER ROAD, TURN RIGHT ONTO MAZISI KUNENE ROAD.

CAMDEN

HEAD NORTH ON CAMDEN AVENUE TOWARD CLARK ROAD, TURN LEFT ONTO CLARK ROAD, TURN LEFT ONTO MAZISI KUNENE ROAD, SLIGHT LEFT ONTO LAMONT ROAD, CONTINUE ONTO PRINCESS ALICE AVENUE, TURN RIGHT ONTO RICK TURNER ROAD, TURN RIGHT ONTO MAZISI KUNENE ROAD.

KINROSS

HEAD NORTH ON PERCY OSBORN ROAD TOWARD INNES ROAD, FOLLOW INNES ROAD AND MUSGRAVE ROAD TO LENA AHRENS ROAD IN BULWER, TURN LEFT ONTO LENA AHRENS ROAD, TURN RIGHT ONTO RICK TURNER ROAD, TURN RIGHT ONTO MAZISI KUNENE ROAD.

ASPARA

TAKE INGCUCE ROAD TO DAVID WEBSTER STREET/M4/R102, HEAD EAST ON BERTHA MKHIZE STREET TOWARD INGCUCE ROAD, TURN LEFT AT THE 1ST CROSS STREET ONTO INGCUCE ROAD, TAKE N3, MAZISI KUNENE ROAD AND PRINCESS ALICE AVENUE TO MAZISI KUNENE ROAD IN BEREA, TURN LEFT ONTO DAVID WEBSTER STREET/M4/R102, KEEP RIGHT TO STAY ON DAVID WEBSTER STREET/M4/R102, USE ANY LANE TO MERGE ONTO N3 VIA THE RAMP TO PIETERMARITZBURG, TAKE EXIT 3 TOWARD BEREA ROAD (S)/M13, MERGE ONTO KING DINUZULU ROAD/KING DINUZULU ROAD N, USE THE LEFT LANE TO STAY ON KING DINUZULU ROAD/KING DINUZULU ROAD, TURN LEFT ONTO MAZISI KUNENE ROAD, SLIGHT LEFT ONTO LAMONT ROAD, CONTINUE ONTO PRINCESS ALICE AVENUE, TURN RIGHT ONTO RICK TURNER ROAD, TURN RIGHT ONTO MAZISI KUNENE ROAD.

VICTORIA

TAKE INGCUCE ROAD TO DAVID WEBSTER STREET/M4/R102, HEAD EAST ON BERTHA MKHIZE STREET TOWARD INGCUCE ROAD, TURN LEFT AT THE 1ST CROSS STREET ONTO INGCUCE ROAD, TAKE N3, MAZISI KUNENE ROAD AND PRINCESS ALICE AVENUE TO MAZISI KUNENE ROAD IN BEREA, TURN LEFT ONTO DAVID WEBSTER STREET/M4/R102, KEEP RIGHT TO STAY ON DAVID WEBSTER STREET/M4/R102, USE ANY LANE TO MERGE ONTO N3 VIA THE RAMP TO PIETERMARITZBURG, TAKE EXIT 3 TOWARD BEREA ROAD (S)/M13, MERGE ONTO KING DINUZULU ROAD/KING DINUZULU ROAD N, USE THE LEFT LANE TO STAY ON KING DINUZULU ROAD/KING DINUZULU ROAD, TURN LEFT ONTO MAZISI KUNENE ROAD, SLIGHT LEFT ONTO LAMONT ROAD, CONTINUE ONTO PRINCESS ALICE AVENUE, TURN RIGHT ONTO RICK TURNER ROAD, TURN RIGHT ONTO MAZISI KUNENE ROAD.

MAYVILLE & ALCOCK

HEAD NORTHWEST ON CHARLES STRACHAN ROAD TOWARD JAN SMUTS HIGHWAY/KING CETSHWAYO HIGHWAY, SHARP RIGHT ONTO JAN SMUTS HIGHWAY/KING CETSHWAYO HIGHWAY, TURN LEFT ONTO ROBINSON PLACE, TURN LEFT ONTO ALCOCK CRESCENT.

ALCOCK CRESCENT, MUSGRAVE, BEREA, 4001

TAKE ALCOCK CRESCENT TO JAN SMUTS HIGHWAY/KING CETSHWAYO HIGHWAY, TAKE MARY THIPHE STREET AND RICK TURNER ROAD TO MAZISI KUNENE ROAD, TURN LEFT ONTO MAZISI KUNENE ROAD.

GREENFIELDS

HEAD SOUTH ON RANGLES ROAD TOWARD MOSES KOTANE ROAD, KEEP RIGHT TO CONTINUE ON WATERFALL ROAD, TURN LEFT ONTO JAN SMUTS HIGHWAY/KING CETSHWAYO HIGHWAY/M10, TURN RIGHT ONTO VUSI MZIMELA ROAD/M10, TURN LEFT ONTO RICK TURNER ROAD, TURN LEFT ONTO MAZISI KUNENE ROAD.

SEABOARD

TAKE MARGARET MNCADI AVENUE, SYDNEY ROAD/R102 AND RICK TURNER ROAD TO MAZISI KUNENE ROAD IN BEREA, HEAD SOUTH ON MAHATMA GANDHI ROAD TOWARD TYZACK STREET, USE THE RIGHT 2 LANES TO TURN RIGHT ONTO ANTON LEMBEDE STREET, TURN LEFT ONTO CATO STREET, USE THE LEFT 2 LANES TO TURN RIGHT ONTO BAY TERRACE, USE THE LEFT 3 LANES TO TURN SLIGHTLY LEFT ONTO MARGARET MNCADI AVENUE, KEEP RIGHT TO STAY ON MARGARET MNCADI AVENUE, CONTINUE ONTO CHE GUEVARA ROAD, USE THE LEFT 2 LANES TO TURN LEFT ONTO SYDNEY ROAD/R102, TURN RIGHT ONTO RICK TURNER ROAD, TURN RIGHT ONTO MAZISI KUNENE ROAD.

VAUSE ROAD

HEAD SOUTHWEST ON STEPHEN DLAMINI ROAD TOWARD ST THOMAS ROAD, TURN RIGHT ONTO ST THOMAS ROAD, CONTINUE ON PETER MOKABA ROAD/PETER MOKABA RIDGE, TAKE MARY THIPHE STREET AND RICK TURNER ROAD TO MAZISI KUNENE ROAD, TURN LEFT ONTO PETER MOKABA ROAD/PETER MOKABA RIDGE, TURN RIGHT ONTO JAN SMUTS HIGHWAY/KING CETSHWAYO HIGHWAY, TURN LEFT ONTO BIDSTON ROAD, TURN RIGHT ONTO OWEN AVENUE, OWEN AVE TURN SLIGHTLY LEFT AND BECOMES MARY THIPHE STREET, TURN LEFT ONTO KALANDEN ROAD, TURN LEFT ONTO RICK TURNER ROAD, TURN LEFT ONTO MAZISI KUNENE ROAD.

DERBY

HEAD WEST ON DERBY STREET TOWARD GLADYS MANZI ROAD, TAKE BOTANIC GARDENS ROAD, BULWER ROAD, ZK MATHEWS ROAD AND RICK TURNER ROAD TO MAZISI KUNENE ROAD IN BEREA, USE ANY LANE TO TURN SLIGHTLY LEFT ONTO GLADYS MANZI ROAD/LOUISE LANE, CONTINUE ONTO JOHN ZIKHALI ROAD, TURN LEFT ONTO EDITH BENSON CRESCENT, EDITH BENSON CRESCENT TURN SLIGHTLY RIGHT AND BECOMES BOTANIC GARDENS ROAD, CONTINUE ONTO CLEAVER ROAD, CONTINUE ONTO BULWER ROAD, CONTINUE ONTO ZK MATHEWS ROAD, TURN RIGHT ONTO RICK TURNER ROAD, TURN RIGHT ONTO MAZISI KUNENE ROAD.

CARLISLE

HEAD WEST ON CARLISLE STREET TOWARD ISMAIL C MEER STREET, TURN LEFT ONTO MARKET ROAD, USE THE RIGHT 2 LANES TO TURN SLIGHTLY RIGHT ONTO MARKET STREET/R102, USE THE MIDDLE LANE TO TURN RIGHT ONTO ANTON LEMBEDE STREET/M4/R102, USE THE LEFT LANES TO TURN SLIGHTLY LEFT ONTO SYDNEY ROAD/R102, TURN RIGHT ONTO RICK TURNER ROAD, TURN RIGHT ONTO MAZISI KUNENE ROAD.

TREVOR COURT

TAKE DOON ROAD TO BLUFF ROAD IN CLAIRWOOD, DURBAN, HEAD NORTH ON BRIGHTON ROAD TOWARD WINCHELSEA AVENUE, TURN RIGHT ONTO DOON ROAD, TAKE SOLOMON MAHLANGU DRIVE/M7 AND UMBILO ROAD/R102 TO MAZISI KUNENE ROAD IN BEREA, TURN RIGHT ONTO BLUFF ROAD, USE THE LEFT 2 LANES TO TURN LEFT ONTO SOLOMON MAHLANGU DRIVE/M7, USE THE LEFT 2 LANES TO TURN LEFT ONTO THE RAMP TO UMBILO



transport

Department:
Transport
Province of KwaZulu-Natal

GAZETTE

LGKZNG20-2023-AUG

REGION: ALL

ROAD/R102, CONTINUE ONTO UMBILO ROAD/R102, TURN LEFT ONTO RICK TURNER ROAD, TURN RIGHT ONTO MAZISI KUNENE ROAD.
NEW COMPLEX
HEAD NORTHEAST ON SAVAGE STREET TOWARD GROSVENOR ROAD, TURN RIGHT ONTO GROSVENOR ROAD, TURN RIGHT ONTO RICK TURNER ROAD, TURN LEFT ONTO MAZISI KUNENE ROAD.
WAKESLEIGH
HEAD NORTHEAST ON WAKESLEIGH ROAD/M10 TOWARD CLIFFVIEW ROAD, TURN RIGHT ONTO RICK TURNER ROAD, TURN LEFT ONTO MAZISI KUNENE ROAD.
276 BRICKFIELD ROAD
HEAD SOUTH ON FELIX DLAMINI ROAD/M10 TOWARD CHERRY AVENUE, USE THE RIGHT 2 LANES TO TURN RIGHT ONTO JAN SMUTS HIGHWAY/KING CETSHTWAYO HIGHWAY/M10, SLIGHT LEFT ONTO VUSI MZIMELA ROAD/M10, TURN LEFT ONTO RICK TURNER ROAD, TURN LEFT ONTO MAZISI KUNENE ROAD.
KHAYELISHA
HEAD NORTH ON SARNIA ROAD TOWARD LEEDS ROAD.
22 SARNIA ROAD, UMBILO, BEREA, 4075
HEAD NORTH ON SARNIA ROAD TOWARD UMBILO ROAD/R102, USE ANY LANE TO TURN SLIGHTLY RIGHT ONTO UMBILO ROAD/R102 USE THE RIGHT 2 LANES TO TURN SLIGHTLY RIGHT ONTO MAGWAZA MAPHALALA STREET/R102, TURN RIGHT ONTO ALAN PATON ROAD, TURN RIGHT ONTO SYDNEY ROAD/R102.
LOUIS BOTHA
HEAD NORTHEAST ON PRINCESS ALICE AVENUE, TURN RIGHT ONTO ALBERT DLOMO ROAD, TURN RIGHT ONTO ZK MATHEWS ROAD, TURN LEFT ONTO RICK TURNER ROAD, USE THE LEFT 2 LANES TO TURN LEFT ONTO UMBILO ROAD/R102.
JUNIPER RESIDENCE
TAKE PETER MOKABA ROAD/PETER MOKABA RIDGE, KING DINUZULU ROAD N AND ZK MATHEWS ROAD TO SPIWE ZUMA AVENUE IN UMBILO, HEAD SOUTHWEST ON PETER MOKABA ROAD/PETER MOKABA RIDGE TOWARD HARTLEY ROAD, TURN LEFT ONTO KING DINUZULU ROAD N, USE THE RIGHT 2 LANES TO TURN RIGHT ONTO BOTANIC GARDENS ROAD, CONTINUE ONTO CLEAVER ROAD, CONTINUE ONTO BULWER ROAD, CONTINUE ONTO ZK MATHEWS ROAD, AT THE ROUNDABOUT, TAKE THE 1ST EXIT ONTO SPIWE ZUMA AVENUE, TURN LEFT ONTO UMBILO ROAD/R102.
DUNSTAPLE HEIGHTS
PICK UP DUNSTAPLE HEIGHTS, 11 DUNSTAPLE CRESCENT, VIA VARSITY ROAD STOP UNIVERSITY RETURN TRIP WESTVILLE CAMPUS VIA VARSITY ROAD TO DUNSTAPLE CRESCENT, RESERVOIR HILLS.
KIES AVENUE
PICK UP KIES AVENUE, VIA HAYDEN ROAD, WHITTAKER ROAD, UMGUDULU ROAD, VARSITY ROAD STOP UNIVERSITY, RETURN TRIP UNIVERSITY VIA VARSITY DRIVE, UMGUDULU ROAD, WHITTAKER ROAD, HAYDEN ROAD TO KIES AVENUE.
UMBLO ROAD
PICK UP UMBILO ROAD, VIA LANCERS ROAD, BEREA ROAD, N3, JAN SMUTS HIGHWAY, ESSEX TERRACE, UNIVERSITY ROAD, STOP AT UNIVERSITY, RETURN TRIP UNIVERSITY ROAD, VIA ESSEX TERRACE, JAN SMUTS HIGHWAY, N3, BEREA ROAD, LANCERS ROAD TO UMBILO ROAD.
FELIX DLAMINI RD
PICK UP FELIX DLAMINI ROAD, VIA ALPINE ROAD, UMGENI ROAD, VARSITY DRIVE STOP VARSITY, RETURN TRIP VARSITY ROAD VIA UMGENI ROAD, ALPINE ROAD TO FELIX DLAMINI ROAD.
O' FLATORY ROAD
O' FLATORY ROAD VIA QUARRY ROAD TO VARSITY DRIVE STOP UNIVERSITY, RETURN UNIVERSITY VARSITY ROAD VIA QUARRY ROAD TO O' FLAHERTY ROAD.
ANTON LEMBEDE STREET
ANTON LEMBEDE STREET VIA ALLIWAL STREET, N3, JAN SMUTS HIGHWAY, ESSEX TERRACE TO VARSITY DRIVE STOP UNIVERSITY. RETURN TRIP UNIVERSITY VARSITY DRIVE VIA ESSEX TERRACE, JAN SMUTS HIGHWAY, N3, ALLIWAL STREET TO ANTON LEMBEDE STREET.
MAHATMA GANDHI STREET
MAHATMA GANDHI STREET VIA ANTON LEMBEDE STREET, N3, JAN SMUTS HIGHWAY, ESSEX TERRACE, VARSITY DRIVE TO UNIVERSITY. RETURN UNIVERSITY VARSITY DRIVE VIA ESSEX TERRACE, JAN SMUTS HIGHWAY, N3, ANTON LEMBEDE STREET TO MAHATMA GANDHI STREET.
ANTON LEMBEDE STREET
ANTON LEMBEDE STREET VIA ALLIWAL STREET, N3, JAN SMUTS HIGHWAY, ESSEX TERRACE TO VARSITY DRIVE STOP UNIVERSITY. RETURN TRIP UNIVERSITY VARSITY DRIVE VIA ESSEX TERRACE, JAN SMUTS HIGHWAY, N3, ALLIWAL STREET TO ANTON LEMBEDE STREET.
VARSITY DRIVE
START VARSITY DRIVE STOP AT UNIVERSITY. RETURN DOWN VARSITY DRIVE.
JOSEPH NDULI ROAD
START JOSEPH NDULI ROAD VIA DR YUSUFF DADDOD ROAD, DIAKONIA AVENUE, JOSEPH NTULI ROAD, N3, JAN'S SMUTS HIGHWAY, ESSEX TERRACE TO VARSITY DRIVE STOP AT UNIVERSITY. RETURN VARSITY DRIVE, ESSEX TERRACE, JAN SMUTS HIGHWAY, N3, JOSEPH NTULI, DIAKONIA AVENUE, DR YUSUFF DADDOD ROAD TO JOSEPH NDULI ROAD.
HUNT ROAD
START HUNT ROAD VIA MOORE ROAD, BEREA ROAD, N3, JAN SMUTS HIGHWAY, ESSEX TERRACE TO VARSITY DRIVE. RETURN FROM VARSITY DRIVE, VIA ESSEX TERRACE, JAN SMUTS HIGHWAY, N3, BEREA ROAD, MOORE ROAD, HUNT ROAD.
RIPPON ROAD
START RIPPON ROAD, VIA LOCKSEY DRIVE, JAN SMUTS HIGHWAY, ESSEX TERRACE TO VARSITY DRIVE. RETURN VARSITY DRIVE, ESSEX TERRACE, JAN'S SMUTS HIGHWAY, LOCKSEY DRIVE TO RIPPON ROAD.
BEATRICE STREET
START BEATRICE ST VIA N3, JAN SMUTS HIGHWAY, ESSEX TERRACE TO VARSITY DRIVE. RETURN VARSITY DRIVE VIA ESSEX TERRACE, JAN SMUTS HIGHWAY, N3 TO BEATRICE STREET.
RUTHERFORD ST
START RUTHERFORD STREET VIA, VICTORIA EMBANKMENT, JOSEPH NTULI, N3, JAN SMUTS, ESSEX TERRACE TO VARSITY DRIVE. RETURN VARSITY DRIVE VIA ESSEX TERRACE, JAN SMUTS HIGHWAY, JOSEPH NTULI, VICTORIA EMBANKMENT TO RUTHERFORD STREET.
BEREA ROAD
START BEREA ROAD, N3, JAN SMUTS HIGHWAY, ESSEX TERRACE TO VARSITY DRIVE. RETURN FROM VARSITY DRIVE, VIA ESSEX TERRACE, JAN SMUTS HIGHWAY, N3, BEREA ROAD.
HOLZNER ROAD
START HOLZNER ROAD, VIA RUDOLF ROAD, ABBOT FRANCIS ROAD TO MARIAN ROAD. RETURN FROM MARIAN ROAD VIA ABBOT FRANCIS ROAD, RUDOLF ROAD TO HOLZNER ROAD.
KINGS ROAD
START KINGS ROAD VIA CROMPTON STREET, CAVERSHAM ROAD AND FORREST ROAD TO MARIAN ROAD. RETURN MARIAN ROAD VIA FORREST ROAD, CAVERSHAM ROAD, CROMPTON STREET TO KINGS ROAD.
SCHOOL ROAD
START SCHOOL ROAD VIA JOSIAH GUMEDE STREET, CROMPTON ROAD, FORREST ROAD TO MARIANHILL ROAD. RETURN MARIANHILL ROAD VIA FORREST ROAD, CROMPTON ROAD, JOSIAH GUMED STREET TO SCHOOL ROAD.
BELLTOWER ROAD
START BELLTOWER ROAD VIA JACARANDA ROAD, NAGINA DRIVE, RICHMOND ROAD TO MARIANHILL ROAD. RETURN MARIANHILL ROAD VIA RICHMOND ROAD, NAGINA DRIVE, JACARANDA ROAD TO BELLTOWER ROAD.
MARIAN DRIVE
START MARIAN DRIVE VIA UNDERWOOD ROAD, FORREST ROAD TO MARIANHILL ROAD. RETURN MARIANHILL ROAD, FORREST ROAD, UNDERWOOD ROAD TO MARIAN DRIVE.
ANTON LEMBEDE
START ANTON LEMBEDE STREET VIA SAMORA MACHEL ROAD, PARRY ROAD, BRAM FISCHER ROAD, DAVID WEBSTER ROAD, N3, RICHMOND ROAD TO MARIANHILL ROAD. RETURN MARIANHILL ROAD, RICHMOND ROAD, N3, DAVID WEBSTER ROAD, BRAM FISCHER ROAD, PARRY ROAD, SAMORA MACHEL ROAD TO ANTON LEMBEDE ROAD.
PARRY
START PARRY ROAD, BRAM FISCHER ROAD, DAVID WEBSTER ROAD, N3, RICHMOND ROAD TO MARIANHILL ROAD. RETURN MARIANHILL ROAD, RICHMOND ROAD, N3, DAVID WEBSTER ROAD, BRAM FISCHER ROAD, PARRY ROAD.



transport

Department:
Transport
Province of KwaZulu-Natal

GAZETTE

LGKZNG20-2023-AUG

REGION: ALL

HENRY ROAD
START HENRY ROAD VIA ALPINE ROAD, N2, N3, RICHMOND ROAD TO MARIANHILL ROAD. RETURN MARIANHILL ROAD, RICHMOND ROAD, N3, N2, ALPINE ROAD, TO HENRY ROAD.
KING DINIZULU ROAD
START KING DINIZULU ROAD VIA, CANTEBURY GROVE, N3, RICHMOND ROAD TO MARIANHILL ROAD. RETURN MARIANHILL ROAD VIA RICHMOND ROAD, N3, CANTEBURY ROAD, TO DINIZULU ROAD.
BEREA ROAD
START BEREA ROAD VIA DR. PIRELEY KASEME STREET, N3, RICHMOND ROAD TO MARIANHILL ROAD. RETURN MARIANHILL ROAD VIA RICHMOND ROAD, N3, PIRELEY KASEME STREET, BEREA ROAD.
RANSHAW ROAD
START RANSHAW ROAD VIA UMBILO ROAD, BEREA ROAD, N3, RICHMOND ROAD, TO MARIANHILL ROAD. RETURN MARIANHILL ROAD VIA RICHMOND ROAD, N3, BEREA ROAD, UMBILO ROAD, TO RANSHAW ROAD.
WILLS ROAD
START WILLS ROAD VIA MILTON ROAD, JULIUS NYERERE ROAD, N3, RICHMOND ROAD TO MARIANHILL ROAD. RETURN MARIANHILL ROAD, VIA RICHMOND ROAD, N3, JULIUS NYERERE ROAD, MILTON ROAD TO WILLS ROAD.
DR. YUSAF DADDOO STREET
START DR. YUSAF DADDOO STREET VIA LOUISE STREET, DAVID WEBSTER ROAD, N3, RICHMOND ROAD TO MARIANHILL ROAD. RETURN MARIANHILL ROAD, RICHMOND ROAD, N3, DAVID WEBSTER ROAD, LOUISE STREET TO DR. YUSAF DADDOO STREET.
UMBLO ROAD
START UMBLO ROAD VIA ALAN PATON ROAD, DINIZULU ROAD, N3, RICHMOND ROAD TO MARIANHILL ROAD. RETURN MARIANHILL ROAD VIA RICHMOND ROAD, N3, DINIZULU DRIVE, ALAN PATON ROAD TO UMBLO ROAD.
MAHATMA GANDHI ROAD
START MAHATMA GANDHI ROAD VIA ANTON LEMBEDE STREET, STALWART SIMALENE STREET, N3, RICHMOND ROAD TO MARIANHILL ROAD. RETURN MARIANHILL ROAD, RICHMOND ROAD, N3, STALWART SIMALENE STREET, ANTON LEMBEDE STREET TO MAHATMA GANDHI ROAD.
SHEARER ROAD
START SHEARER ROAD, VIA MAHATMA GANDHI ROAD, ANTON LEMBEDE STREET, STALWART SIMALENE STREET, N3, RICHMOND ROAD TO MARIANHILL ROAD. RETURN MARIANHILL ROAD, RICHMOND ROAD, N3, STALWART SIMALENE STREET, ANTON LEMBEDE STREET, MAHATMA GANDHI ROAD TO SHEARER ROAD.
HOSPITAL ROAD
START HOSPITAL ROAD VIA MAHATMA GANDHI ROAD, ANTON LEMBEDE STREET, STALWART SIMALENE STREET, N3, RICHMOND ROAD TO MARIANHILL ROAD. RETURN MARIANHILL ROAD, RICHMOND ROAD, N3, STALWART SIMALENE STREET, ANTON LEMBEDE STREET, MAHATMA GANDHI ROAD TO HOSPITAL ROAD.
VARSITY DRIVE
START VARSITY DRIVE VIA QUARRY ROAD, M19, CAVERSHAM ROAD, MARIANHILL ROAD. RETURN MARIANHILL ROAD VIA CAVERSHAM ROAD, M19, QUARRY ROAD TO VARSITY DRIVE.
STEVE BIKO ROAD
START STEVE BIKO ROAD VIA KING DINIZULU ROAD, N3, RICHMOND ROAD TO MARIANHILL ROAD. RETURN MARIANHILL ROAD VIA RICHMOND ROAD, N3, KING DINIZULU ROAD TO STEVE BIKO ROAD.
DUNCAN BARRET ROAD
START DUNCAN BARRET ROAD VIA BALFOUR ROAD, SANDERSON STREET, JOSIAH GUMEDE ROAD, CAVERSHAM STREET TO MARIANHILL ROAD. RETURN MARIANHILL ROAD, CAVERSHAM ROAD, JOSIAH GUMEDE ROAD, SANDERSON STREET, BALFOUR ROAD TO DUNCAN BARRET ROAD.
TRIO PLACE
START TRIO PLACE, VIA BURO CRESCENT, N3, RICHMOND ROAD TO MARIANHILL ROAD. RETURN MARIANHILL ROAD, RICHMOND ROAD, N3, BURO CRESCENT TO TRIO PLACE.
NATIONALLY
FROM UNIVERSITY TO TRAVEL NATIONALLY FOR SPECIAL EVENTS WITHIN SOUTH AFRICA.



transport

Department:
Transport
Province of KwaZulu-Natal

GAZETTE

LGKZNG20-2023-AUG

REGION: ALL

1)	Application Number: APP0160530	2)	Gazette Number: LGKZNG20-2023-AUG
3)	Applicant: IKHWEZI BUS SERVICE (PTY) LTD ID NO. 1957/001045/07 Association: NOT AVAILABLE	4)	Applicant Address: ERF 4056 RESERVOIR HILLS DURBAN 4091
5)	Existing Licence Holder: NOT APPLICABLE ID NO. NOT APPLICABLE	6)	Existing Licence Holder Address: NOT APPLICABLE
7)	Type of application: NEW OPERATING LICENCE	8)	Operating Licence Number: NOTAVAILABLE
9)	Vehicle Type: OTHER	10)	1 X 0 (SEATED)
11)	Region: ETHEKWENI AND ILEMBE		
12.1	<p>KZPRERC2850538 - VARIOUS BUS ROUTES FOR IKHWEZI BUS SERVICES.</p> <p>ASMA COURT HEAD SOUTHEAST ON CRAIGHEAD PLACE TOWARD ROLAND CHAPMAN DRIVE TURN LEFT ONTO ROLAND CHAPMAN DRIVE, AT THE ROUNDABOUT, TAKE THE 3RD EXIT ONTO BLAMEY ROAD TURN LEFT TO MERGE ONTO M4 TOWARD CITY CENTRE, MERGE ONTO M4 FOLLOW M4 TO M L SULTAN ROAD IN GREYVILLE, BERECA CONTINUE STRAIGHT TO STAY ON M4 TURN LEFT ONTO ANTON LEMBEDE STREET / M4 (SIGNS FOR SMITH STREET/N3/PIETERMARITZBURG) CONTINUE STRAIGHT TO STAY ON ANTON LEMBEDE STREET /M4, USE THE RIGHT 2 LANES TO TURN RIGHT ONTO JULIUS NYERERE STREET /M4/R102 CONTINUE STRAIGHT ONTO M L SULTAN ROAD.</p> <p>PENTING PROPERTIES DAVID WEBSTER HEAD WEST ON DAVID WEBSTER STREET/M4/R102 TOWARD DR YUSUF DADOO STREET USE THE 2ND FROM THE LEFT LANE TO STAY ON DAVID WEBSTER STREET/M4/R102 USE THE RIGHT LANE TO TURN SLIGHTLY RIGHT ONTO DAVID WEBSTER STREET USE THE 2ND FROM THE RIGHT LANE TO TURN RIGHT AT THE 2ND CROSS STREET ONTO JULIUS NYERERE STREET/M4/R102 CONTINUE STRAIGHT ONTO M L SULTAN ROAD.</p> <p>HLELO PROPERTIES HEAD EAST ON MAUD MFUSI STREET TOWARD JOSEPH NDULI STREET TURN LEFT AT THE 1ST CROSS STREET ONTO JOSEPH NDULI STREET TURN LEFT ONTO ANTON LEMBEDE STREET CONTINUE STRAIGHT ONTO ANTON LEMBEDE STREET/M4 USE THE RIGHT 2 LANES TO TURN RIGHT ONTO JULIUS NYERERE STREET/M4/R102 CONTINUE STRAIGHT ONTO M L SULTAN ROAD.</p> <p>LAVINO/ VALLEY VIEW HEAD EAST ON BANFIELD CRESCENT/VALLEY VIEW ROAD TOWARD IMESON ROAD TURN RIGHT ONTO EARL HAIG ROAD CONTINUE ONTO SPRINGFIELD ROAD/M17 TURN LEFT AT OVERPORT DRIVE CONTINUE ONTO JOHN ZIKHALI ROAD TURN RIGHT ONTO MARKET ROAD, M L SULTAN ROAD WILL BE ON THE LEFT.</p> <p>MANTON, AWAMI, DOLPHIN, MAVOVO HEAD NORTHEAST ON MOUNTBATTEN DRIVE TOWARD RIDDICK AVENUE, CONTINUE ONTO QUARRY ROAD TURN RIGHT ONTO O'FLAHERTY ROAD CONTINUE ONTO SHENFIELD PLACE, CONTINUE ONTO CLARE ROAD, CONTINUE STRAIGHT ONTO RANDES ROAD CONTINUE ON N3. DRIVE TO M L SULTAN ROAD IN GREYVILLE.</p> <p>KIFT PROPERTIES HEAD NORTHEAST ON CAMBRIDGE AVENUE TOWARD ELY ROAD, TURN LEFT ONTO HANNAH ROAD TURN RIGHT AT THE 1ST CROSS STREET ONTO UMBILO ROAD/R102 USE THE RIGHT 2 LANES TO TURN SLIGHTLY RIGHT ONTO MAGWAZA MAPHALALA STREET/R102 SLIGHT LEFT ONTO MAGWAZA MAPHALALA STREET, TURN LEFT ONTO KING DINUZULU ROAD/KING DINUZULU ROAD N TURN RIGHT ONTO BOTANIC GARDENS ROAD USE THE RIGHT 2 LANES TO TURN RIGHT ONTO CHRIS NTULI ROAD USE THE LEFT 2 LANES TO TURN LEFT ONTO M L SULTAN ROAD.</p> <p>CONCOST, PHILHAVEN, VILLA & WEINEMOORE HEAD SOUTHEAST ON CHE GUEVARA ROAD TOWARD CANTERBURY GROVE, TURN LEFT ONTO UMBILO ROAD CONTINUE ONTO LANCERS ROAD USE ANY LANE TO TURN LEFT ONTO JULIUS NYERERE STREET/M4/R102 CONTINUE STRAIGHT ONTO M L SULTAN ROAD</p> <p>PEARL STAR TAKE SHEPSTONE STREET TO BAY TERRACE IN SOUTH BEACH HEAD SOUTHEAST ON MAHATMA GANDHI ROAD TURN RIGHT ONTO BELL STREET, BELL STREET TURNS RIGHT AND BECOMES SHEPSTONE STREET, DRIVE FROM MARGARET MNCADI AVENUE TO DURBAN CENTRAL USE THE LEFT 2 LANES TO TURN LEFT ONTO BAY TERRACE, USE THE LEFT 3 LANES TO TURN SLIGHTLY LEFT ONTO MARGARET MNCADI AVENUE, FOLLOW JOE SLOVO STREET TO INGCUCU ROAD/R102 FOLLOW INGCUCU ROAD TO CARLISLE STREET TURN RIGHT ONTO M L SULTAN ROAD.</p> <p>TRITION TAKE MAY STREET TO EPSOM ROAD HEAD SOUTH ON MAY STREET TOWARD FIRST AVENUE TURN LEFT AT THE 1ST CROSS STREET ONTO FIRST AVENUE CONTINUE ON EPSOM ROAD, TAKE INGCUCU ROAD TO CARLISLE STREET IN DURBAN CENTRAL, DURBAN TURN LEFT ONTO EPSOM ROAD USE THE RIGHT LANE TO TURN SLIGHTLY RIGHT ONTO UMGENI ROAD/R102 TURN RIGHT ONTO CHARLOTTE MAXEKE STREET, TURN RIGHT ONTO INGCUCU ROAD/R102 CONTINUE STRAIGHT ONTO INGCUCU ROAD, TURN LEFT ONTO CARLISLE STREET, TURN RIGHT ONTO M L SULTAN ROAD.</p> <p>ALPINE & MEDINA CONTINUE TO FELIX DLAMINI ROAD/M10, HEAD NORTHEAST, TURN RIGHT TOWARD FELIX DLAMINI ROAD/M10 TAKE M17, STEPHEN DLAMINI ROAD AND JOHN ZIKHALI ROAD TO M L SULTAN ROAD IN GREYVILLE, TURN LEFT ONTO FELIX DLAMINI ROAD/M10, TURN RIGHT ONTO HENDRY ROAD/M17, TURN RIGHT ONTO EARL HAIG ROAD/M17 TURN RIGHT ONTO STEPHEN DLAMINI ROAD TURN LEFT AT OVERPORT DRIVE CONTINUE ONTO JOHN ZIKHALI ROAD TURN RIGHT ONTO MARKET ROAD.</p> <p>MASOBIYA HEAD WEST ON MASOBIYA MDLULI STREET TOWARD ROY ROAD/SHEPSTONE STREET CONTINUE ON SHEPSTONE STREET TAKE BRAM FISCHER ROAD TO CARLISLE STREET IN DURBAN CENTRAL TURN RIGHT ONTO ROY ROAD/SHEPSTONE STREET USE THE LEFT 2 LANES TO TURN LEFT ONTO BRAM FISCHER ROAD CONTINUE ONTO DAVID WEBSTER STREET/M4/R102 USE THE 2ND FROM THE RIGHT LANE TO TURN RIGHT ONTO JOE SLOVO STREET CONTINUE ONTO INGCUCU ROAD/R102 CONTINUE STRAIGHT ONTO INGCUCU ROAD TURN LEFT ONTO CARLISLE STREET TURN RIGHT ONTO M L SULTAN ROAD.</p> <p>URBAN VIEW / EMERALD HEAD NORTHWEST ON INGCUCU ROAD/R102 TOWARD CHARLOTTE MAXEKE STREET CONTINUE STRAIGHT ONTO INGCUCU ROAD TURN LEFT ONTO CARLISLE STREET TURN RIGHT ONTO M L SULTAN ROAD.</p> <p>SMITH STREET HEAD WEST ON ANTON LEMBEDE STREET TOWARD JOE SLOVO STREET USE THE RIGHT 2 LANES TO TURN RIGHT AT THE 1ST CROSS STREET ONTO JOE SLOVO STREET CONTINUE ONTO INGCUCU ROAD/R102 CONTINUE STRAIGHT ONTO INGCUCU ROAD TURN LEFT ONTO CARLISLE STREET TURN RIGHT ONTO M L SULTAN ROAD.</p> <p>BLENHAM, MASONIC, JEWITTS TAKE PRINCE STREET TO BAY TERRACE HEAD NORTHWEST ON PRINCE STREET TOWARD MASONIC ROAD TURN LEFT ONTO RUTHERFORD STREET, DRIVE FROM MARGARET MNCADI AVENUE TO DURBAN CENTRAL CONTINUE ONTO BAY TERRACE USE THE LEFT 3 LANES TO TURN SLIGHTLY LEFT ONTO MARGARET MNCADI AVENUE, FOLLOW JOE SLOVO STREET TO INGCUCU ROAD/R102 USE THE RIGHT 2 LANES TO TURN SLIGHTLY RIGHT TOWARD JOE SLOVO STREET CONTINUE ONTO JOE SLOVO STREET FOLLOW INGCUCU ROAD TO CARLISLE STREET CONTINUE ONTO INGCUCU ROAD/R102 CONTINUE STRAIGHT ONTO INGCUCU ROAD TURN LEFT ONTO CARLISLE STREET TURN RIGHT ONTO M L SULTAN ROAD.</p> <p>CITY CABIN, MAZEPPA DRIVE FROM BAY TERRACE AND MARGARET MNCADI AVENUE TO DURBAN CENTRAL HEAD EAST ON DR LANGALIBALELE DUBE STREET TOWARD ROBIN LANE, TURN RIGHT ONTO MORGE LANE TURN RIGHT ONTO BAY TERRACE USE THE LEFT 3 LANES TO TURN SLIGHTLY LEFT ONTO MARGARET MNCADI AVENUE FOLLOW JOE SLOVO STREET TO INGCUCU ROAD/R102 USE THE RIGHT 2 LANES TO TURN SLIGHTLY RIGHT TOWARD JOE SLOVO STREET CONTINUE ONTO JOE SLOVO STREET FOLLOW INGCUCU ROAD TO CARLISLE STREET CONTINUE ONTO INGCUCU ROAD/R102 CONTINUE STRAIGHT ONTO INGCUCU ROAD TURN LEFT ONTO CARLISLE STREET TURN RIGHT ONTO M L SULTAN ROAD.</p> <p>STERLING HEAD WEST ON CARLISLE ST TOWARD CROSS STREET TURN RIGHT ONTO M L SULTAN ROAD.</p> <p>RENAISSANCE HEAD WEST ON MAUD MFUSI STREET TOWARD LELLOS PASSAGE TURN RIGHT ONTO JOSEPH NDULI STREET TURN LEFT ONTO ANTON LEMBEDE</p>		



transport

Department:
Transport
Province of KwaZulu-Natal

GAZETTE

LGKZNG20-2023-AUG

REGION: ALL

STREET CONTINUE STRAIGHT ONTO ANTON LEMBEDE STREET/M4 USE THE RIGHT 2 LANES TO TURN RIGHT ONTO JULIUS NYERERE STREET/M4/R102 CONTINUE STRAIGHT ONTO M L SULTAN ROAD.

505 ANTON LEMBEDE

HEAD WEST ON ANTON LEMBEDE STREET TOWARD ALEXANDRA STREET CONTINUE STRAIGHT ONTO ANTON LEMBEDE STREET/M4 USE THE RIGHT 2 LANES TO TURN RIGHT ONTO JULIUS NYERERE STREET/M4/R102 CONTINUE STRAIGHT ONTO M L SULTAN ROAD.

JOE SLOVO

HEAD NORTH ON JOE SLOVO ST TOWARD DENIS HURLEY STREET CONTINUE ONTO INGCUCE ROAD/R102 CONTINUE STRAIGHT ONTO INGCUCE ROAD TURN LEFT ONTO CARLISLE STREET TURN RIGHT ONTO M L SULTAN ROAD.

EMDUBANI

HEAD NORTH ON STALWART SIMELANE STREET/M4 TOWARD KINGSMEAD WAY TURN LEFT ONTO KINGSMEAD WAY CONTINUE ON MASABALALA YENGWA AVENUE/M12, TAKE M4 AND INGCUCE ROAD TO CARLISLE STREET IN DURBAN CENTRAL TURN LEFT ONTO MASABALALA YENGWA AVENUE/M12 CONTINUE ONTO WALNUT ROAD USE THE RIGHT 2 LANES TO TURN RIGHT ONTO BRAM FISCHER ROAD/M4 USE THE 2ND FROM THE RIGHT LANE TO TURN RIGHT ONTO JOE SLOVO STREET CONTINUE ONTO INGCUCE ROAD/R102 CONTINUE STRAIGHT ONTO INGCUCE ROAD TURN LEFT ONTO CARLISLE STREET TURN RIGHT ONTO M L SULTAN ROAD

ST GERAN

TAKE LOCKSLEY DR TO JAN SMUTS HWY/KING CETSHWAYO HIGHWAY IN SHERWOOD, DURBAN HEAD SOUTHWEST ON RIPPOON ROAD TOWARD BAZLEY AVENUE CONTINUE ONTO LOCKSLEY DRIVE TAKE N3 TO CHRIS NTULI ROAD IN BEREA. EXIT FROM N3 TURN LEFT ONTO JAN SMUTS HIGHWAY/KING CETSHWAYO HIGHWAY USE THE LEFT LANE TO MERGE ONTO N3 VIA THE RAMP TO CITY/STAD, EXIT ONTO CHRIS NTULI ROAD, DRIVE TO M L SULTAN ROAD IN GREYVILLE, MERGE ONTO CHRIS NTULI ROAD, USE THE LEFT 2 LANES TO TURN LEFT ONTO M L SULTAN ROAD.

RIDE MZANZI, BIG GULF, HOFFMAN

GET ON N3 IN ASHLEY FROM RICHMOND ROAD/M1 HEAD SOUTHEAST TOWARD STOCKVILLE ROAD TURN LEFT ONTO STOCKVILLE ROAD TURN LEFT AT THE 1ST CROSS STREET ONTO RICHMOND ROAD/M1 USE THE RIGHT 2 LANES TO TURN RIGHT TO MERGE ONTO N3 TOWARD DURBAN, FOLLOW N3 TO CHRIS NTULI ROAD IN BEREA, EXIT FROM N3, MERGE ONTO N3 KEEP RIGHT TO STAY ON N3, EXIT ONTO CHRIS NTULI ROAD DRIVE TO M L SULTAN ROAD IN GREYVILLE, MERGE ONTO CHRIS NTULI ROAD USE THE LEFT 2 LANES TO TURN LEFT ONTO M L SULTAN ROAD.

HENWOOD 7TH AVE

HEAD SOUTHWEST ON SEVENTH AVENUE TOWARD MITCHELL CRESCENT, TURN RIGHT AT THE 1ST CROSS STREET ONTO MITCHELL CRESCENT, TURN LEFT ONTO AVONDALE ROAD, TURN LEFT ONTO JOHN ZIKHALI ROAD, TURN RIGHT ONTO MARKET ROAD, M L SULTAN WILL BE ON THE LEFT.

GREENWOOD PARK

TAKE PARK STATION ROAD AND MIMOSA ROAD TO CHRIS HANI ROAD/R102 IN GREENWOOD PARK HEAD NORTHEAST ON SANDERSON PLACE TOWARD PARK STATION ROAD TURN RIGHT ONTO PARK STATION ROAD SLIGHT RIGHT ONTO MIMOSA ROAD FOLLOW R102 TO SANDILE THUSI ROAD/M17 IN GREYVILLE, BEREA TURN RIGHT ONTO CHRIS HANI ROAD/R102 CONTINUE STRAIGHT TO STAY ON CHRIS HANI ROAD/R102 KEEP LEFT TO CONTINUE ON UMGENI ROAD/R102 CONTINUE ON SANDILE THUSI ROAD/M17. TAKE GLADYS MANZI ROAD TO M L SULTAN ROAD TURN RIGHT ONTO SANDILE THUSI ROAD/M17 TURN LEFT ONTO LILIAN NGOYI ROAD CONTINUE ONTO STREET MARYS AVENUE AT THE ROUNDABOUT, TAKE THE 2ND EXIT ONTO GLADYS MANZI ROAD TURN LEFT ONTO MARKET ROAD.

INDATSHANA

HEAD NORTH ON JOSEPH NDULI STREET TOWARD N3, USE THE 2ND FROM THE LEFT LANE TO TURN LEFT ONTO DAVID WEBSTER STREET/M4/R102, USE THE RIGHT LANE TO TURN SLIGHTLY RIGHT ONTO DAVID WEBSTER STREET, USE THE 2ND FROM THE RIGHT LANE TO TURN RIGHT AT THE 2ND CROSS STREET ONTO JULIUS NYERERE STREET/M4/R102 CONTINUE STRAIGHT ONTO M L SULTAN ROAD.

ABC CHAMBERS

HEAD NORTH ON JOE SLOVO STREET TOWARD DR PIXLEY KASEME STREET CONTINUE ONTO INGCUCE ROAD/R102 CONTINUE STRAIGHT ONTO INGCUCE ROAD, TURN LEFT ONTO CARLISLE STREET, TURN RIGHT ONTO M L SULTAN ROAD.

RWZ PROPS

HEAD EAST ON ISMAIL C MEER STREET TOWARD INGCUCE ROAD, TURN LEFT AT THE 1ST CROSS STREET ONTO INGCUCE ROAD, TURN LEFT ONTO CARLISLE STREET, TURN RIGHT ONTO M L SULTAN ROAD.

MC ARTHUR

HEAD EAST ON MAUD MFUSI STREET TOWARD JOSEPH NDULI STREET, TURN LEFT AT THE 1ST CROSS STREET ONTO JOSEPH NDULI STREET, SLIGHT LEFT TO STAY ON JOSEPH NDULI STREET, USE THE LEFT LANE TO TURN RIGHT ONTO JOHANNES NKOSI STREET/M4/R102 TURN LEFT ONTO CROSS STREET, TURN LEFT ONTO CARLISLE STREET TURN RIGHT ONTO M L SULTAN ROAD.

DAVERNPORT

HEAD NORTHEAST ON YORK AVE TOWARD CLARK ROAD, TURN LEFT ONTO CLARK ROAD, TURN RIGHT ONTO CLEAVER ROAD CONTINUE ONTO BOTANIC GARDENS ROAD, USE THE RIGHT 2 LANES TO TURN RIGHT ONTO CHRIS NTULI ROAD USE THE LEFT 2 LANES TO TURN LEFT ONTO M L SULTAN ROAD.

SHERWOOD

TAKE HUGO ROAD AND RANGLES ROAD TO N3 HEAD SOUTHEAST ON HUGO ROAD TOWARD EVERTON ROAD, TURN RIGHT ONTO EVERTON ROAD TURN RIGHT ONTO WATERFALL ROAD TURN LEFT ONTO RANGLES ROAD, FOLLOW N3 TO CHRIS NTULI ROAD, EXIT FROM N3, MERGE ONTO N3, EXIT ONTO CHRIS NTULI ROAD, DRIVE TO M L SULTAN ROAD IN GREYVILLE, MERGE ONTO CHRIS NTULI ROAD, USE THE LEFT 2 LANES TO TURN LEFT ONTO M L SULTAN ROAD.

BAYSIDE

HEAD WEST ON MONTY NAICKER ROAD TOWARD MARK LANE TURN RIGHT ONTO JOE SLOVO STREET, CONTINUE ONTO INGCUCE ROAD/R102 CONTINUE STRAIGHT ONTO INGCUCE ROAD, TURN LEFT ONTO CARLISLE STREET, TURN RIGHT ONTO M L SULTAN ROAD.

ROYAL O'FLAHERTY

HEAD SOUTH ON O'FLAHERTY ROAD TOWARD HULSTON ROAD, CONTINUE ONTO SHENFIELD PLACE, CONTINUE ONTO CLARE ROAD, CONTINUE STRAIGHT ONTO RANGLES ROAD, CONTINUE ON N3, DRIVE TO M L SULTAN ROAD IN GREYVILLE.

TRIO, MVILA, MBONAMBI, BRAZILIA, DR ZWANE

FOLLOW BARTLE ROAD AND STELLAWOOD ROAD TO UMBILO ROAD/R102 HEAD SOUTHEAST ON PROSPECT ROAD TOWARD BARTLE ROAD TURN LEFT ONTO BARTLE ROAD, TURN RIGHT ONTO STELLAWOOD ROAD, TURN LEFT ONTO UMBILO ROAD/R102, CONTINUE ON UMBILO ROAD TO GREYVILLE CONTINUE STRAIGHT ONTO UMBILO ROAD CONTINUE ONTO LANCERS ROAD, USE ANY LANE TO TURN LEFT ONTO JULIUS NYERERE STREET/M4/R102 CONTINUE STRAIGHT ONTO M L SULTAN ROAD.

UNICITY

TAKE SHEPSTONE STREET AND BRAM FISCHER ROAD TO CARLISLE STREET IN DURBAN CENTRAL HEAD EAST ON DR PIXLEY KASEME STREET TOWARD FAREWELL ROAD/SHEPSTONE STREET TURN LEFT AT THE 1ST CROSS STREET ONTO FAREWELL ROAD/SHEPSTONE STREET USE THE LEFT 2 LANES TO TURN LEFT ONTO BRAM FISCHER ROAD CONTINUE ONTO DAVID WEBSTER STREET/M4/R102 USE THE 2ND FROM THE RIGHT LANE TO TURN RIGHT ONTO JOE SLOVO STREET CONTINUE ONTO INGCUCE ROAD/R102 CONTINUE STRAIGHT ONTO INGCUCE ROAD, TURN LEFT ONTO CARLISLE STREET, TURN RIGHT ONTO M L SULTAN ROAD.

KINGSTON RES

TAKE DIAKONIA AVENUE TO MAYDON ROAD IN ALBERT PARK HEAD SOUTH ON PARK STREET TOWARD COLLEGE LANE TURN RIGHT ONTO DIAKONIA AVENUE FOLLOW SYDNEY ROAD/R102 AND RICK TURNER ROAD TO MAZISI KUNENE ROAD IN BEREA CONTINUE ONTO MAYDON ROAD TURN RIGHT ONTO MARGARET MNCADI AVENUE CONTINUE ONTO CHE GUEVARA ROAD USE THE LEFT 2 LANES TO TURN LEFT ONTO SYDNEY ROAD/R102 TURN RIGHT ONTO RICK TURNER ROAD TURN RIGHT ONTO MAZISI KUNENE ROAD.

SAN SABIL & ADDINGTON

TAKE SHEPSTONE STREET TO BAY TERRACE HEAD SOUTHWEST ON MASONIC ROAD TOWARD MAHATMA GANDHI ROAD, TURN LEFT ONTO MAHATMA GANDHI ROAD, TURN RIGHT ONTO SHEPSTONE STREET FOLLOW MARGARET MNCADI AVENUE, SYDNEY ROAD/R102 AND RICK TURNER ROAD TO MAZISI KUNENE ROAD IN BEREA USE THE LEFT 2 LANES TO TURN LEFT ONTO BAY TERRACE, USE THE LEFT 3 LANES TO TURN SLIGHTLY LEFT ONTO MARGARET MNCADI AVENUE, KEEP RIGHT TO STAY ON MARGARET MNCADI AVENUE, CONTINUE ONTO CHE GUEVARA ROAD USE THE LEFT 2 LANES TO TURN LEFT ONTO SYDNEY ROAD/R102, TURN RIGHT ONTO RICK TURNER ROAD, TURN RIGHT ONTO MAZISI KUNENE ROAD.

LANDMARK & HERMITAGE

TAKE SHEPSTONE STREET, BRAM FISCHER ROAD, DAVID WEBSTER STREET/M4/R102, N3, ... AND PRINCESS ALICE AVENUE TO MAZISI KUNENE ROAD IN BEREA, HEAD EAST ON WEST STREET TOWARD FAREWELL ROAD/SHEPSTONE STREET, TURN LEFT AT THE 1ST CROSS STREET ONTO FAREWELL ROAD/SHEPSTONE STREET USE THE LEFT 2 LANES TO TURN LEFT ONTO BRAM FISCHER ROAD CONTINUE ONTO DAVID WEBSTER STREET/M4/R102, KEEP RIGHT TO STAY ON DAVID WEBSTER STREET/M4/R102, USE ANY LANE TO MERGE ONTO N3 VIA THE RAMP TO PIETERMARITZBURG TAKE EXIT 3 TOWARD BEREA ROAD (S)/M13, MERGE ONTO KING DINUZULU ROAD/KING DINUZULU ROAD, USE THE LEFT LANE TO STAY ON KING DINUZULU ROAD/KING DINUZULU ROAD N, TURN LEFT ONTO MAZISI KUNENE ROAD, SLIGHT LEFT ONTO LAMONT ROAD, CONTINUE ONTO PRINCESS ALICE



transport

Department:
Transport
Province of KwaZulu-Natal

GAZETTE

LGKZNG20-2023-AUG

REGION: ALL

AVENUE, TURN RIGHT ONTO RICK TURNER ROAD, TURN RIGHT ONTO MAZISI KUNENE ROAD.

340 UMBILO & ESCOMBE

HEAD NORTHEAST ON UMBILO ROAD TOWARD ALAN PATON ROAD, DESTINATION WILL BE ON THE RIGHT

29 UMBILO ROAD

HEAD NORTHEAST ON UMBILO ROAD TOWARD KING DINUZULU ROAD/KING DINUZULU ROAD, TURN LEFT AT THE 1ST CROSS STREET ONTO KING DINUZULU ROAD, TURN LEFT ONTO CLEAVER ROAD CONTINUE ONTO BULWER ROAD, CONTINUE ONTO ZK MATHEWS ROAD, TURN RIGHT ONTO RICK TURNER ROAD, TURN RIGHT ONTO MAZISI KUNENE ROAD.

98 UMBILO & BEREA COVE

HEAD NORTHEAST ON UMBILO ROAD TOWARD CHE GUEVARA ROAD, TURN LEFT ONTO KING DINUZULU ROAD, DESTINATION WILL BE ON THE LEFT.

155 KING DINUZULU ROAD (SOUTH) BULWER, BEREA, 4083

HEAD NORTHWEST ON KING DINUZULU ROAD TOWARD CANTERBURY GROVE, TURN LEFT ONTO CLEAVER ROAD CONTINUE ONTO BULWER ROAD, CONTINUE ONTO ZK MATHEWS ROAD, TURN RIGHT ONTO RICK TURNER ROAD, TURN RIGHT ONTO MAZISI KUNENE ROAD.

ENTERPRISE

HEAD NORTHEAST ON SAMORA MACHEL STREET TOWARD SAMORA MACHEL STREET, FOLLOW M4 AND R102 TO RICK TURNER ROAD IN CONGELA, TURN LEFT ONTO BRAM FISCHER ROAD/M4, USE THE LEFT LANE TO CONTINUE ON DAVID WEBSTER STREET/M4/R102, CONTINUE STRAIGHT ONTO MARKET STREET/M4/R102, USE THE RIGHT 2 LANES TO TURN SLIGHTLY RIGHT ONTO MARKET STREET/R102 USE THE MIDDLE LANE TO TURN RIGHT ONTO ANTON LEMBEDE STREET/M4/R102 USE THE LEFT LANES TO TURN SLIGHTLY LEFT ONTO SYDNEY ROAD/R102, FOLLOW RICK TURNER ROAD TO MAZISI KUNENE ROAD IN BEREA, TURN RIGHT ONTO RICK TURNER ROAD, TURN RIGHT ONTO MAZISI KUNENE ROAD.

WESTPARK

HEAD NORTHEAST ON WEST ROAD TOWARD CRESCENT STREET SHARP LEFT ONTO CRESCENT STREET, TURN LEFT ONTO FELIX DLAMINI ROAD/M10, USE THE RIGHT 2 LANES TO TURN RIGHT ONTO JAN SMUTS HIGHWAY/KING CETSHWAYO HIGHWAY/M10, SLIGHT LEFT ONTO VUSI MZIMELA ROAD/M10, TURN LEFT ONTO RICK TURNER ROAD, TURN LEFT ONTO MAZISI KUNENE ROAD.

RESERVOIR HEIGHTS

HEAD SOUTHWEST ON HALPIN AVENUE TOWARD DUNKELD ROAD/MOUNTBATTEN DRIVE, CONTINUE ON MOUNTBATTEN DRIVE, TAKE N2 AND VUSI MZIMELA ROAD/M10 TO MAZISI KUNENE ROAD IN BEREA, SHARP LEFT ONTO DUNKELD ROAD/MOUNTBATTEN DRIVE, USE ANY LANE TO TURN LEFT TO MERGE ONTO M19, TURN RIGHT, TAKE THE RAMP ONTO N2, TAKE EXIT 161 TOWARD SOLOMON MAHLANGU DRIVE/M7, USE THE LEFT 2 LANES TO TURN LEFT ONTO SOLOMON MAHLANGU DRIVE/M7 (SIGNS FOR BLUFF/EDWIN SWALES V C DRIVE), TURN LEFT ONTO BELLAIR ROAD/VUSI MZIMELA ROAD/M10, TURN RIGHT ONTO RICK TURNER ROAD, TURN LEFT ONTO MAZISI KUNENE ROAD.

ACUTT STREET

HEAD SOUTH ON ACUTT STREET TOWARD MARGARET MNCADI AVENUE, FOLLOW MARGARET MNCADI AVENUE, SYDNEY ROAD/R102 AND RICK TURNER ROAD TO MAZISI KUNENE ROAD IN BEREA, TURN LEFT ONTO MARGARET MNCADI AVENUE, MAKE A U-TURN AT SAMORA MACHEL STREET, KEEP RIGHT TO STAY ON MARGARET MNCADI AVENUE, CONTINUE ONTO CHE GUEVARA ROAD, USE THE LEFT 2 LANES TO TURN LEFT ONTO SYDNEY ROAD/R102, TURN RIGHT ONTO RICK TURNER ROAD, TURN RIGHT ONTO MAZISI KUNENE ROAD.

CAMDEN

HEAD NORTH ON CAMDEN AVENUE TOWARD CLARK ROAD, TURN LEFT ONTO CLARK ROAD, TURN LEFT ONTO MAZISI KUNENE ROAD, SLIGHT LEFT ONTO LAMONT ROAD, CONTINUE ONTO PRINCESS ALICE AVENUE, TURN RIGHT ONTO RICK TURNER ROAD, TURN RIGHT ONTO MAZISI KUNENE ROAD.

KINROSS

HEAD NORTH ON PERCY OSBORN ROAD TOWARD INNES ROAD, FOLLOW INNES ROAD AND MUSGRAVE ROAD TO LENA AHRENS ROAD IN BULWER, TURN LEFT ONTO LENA AHRENS ROAD, TURN RIGHT ONTO RICK TURNER ROAD, TURN RIGHT ONTO MAZISI KUNENE ROAD.

ASPARA

TAKE INGCUCE ROAD TO DAVID WEBSTER STREET/M4/R102, HEAD EAST ON BERTHA MKHIZE STREET TOWARD INGCUCE ROAD, TURN LEFT AT THE 1ST CROSS STREET ONTO INGCUCE ROAD, TAKE N3, MAZISI KUNENE ROAD AND PRINCESS ALICE AVENUE TO MAZISI KUNENE ROAD IN BEREA, TURN LEFT ONTO DAVID WEBSTER STREET/M4/R102, KEEP RIGHT TO STAY ON DAVID WEBSTER STREET/M4/R102, USE ANY LANE TO MERGE ONTO N3 VIA THE RAMP TO PIETERMARITZBURG, TAKE EXIT 3 TOWARD BEREA ROAD (S)/M13, MERGE ONTO KING DINUZULU ROAD/KING DINUZULU ROAD N, USE THE LEFT LANE TO STAY ON KING DINUZULU ROAD/KING DINUZULU ROAD, TURN LEFT ONTO MAZISI KUNENE ROAD, SLIGHT LEFT ONTO LAMONT ROAD, CONTINUE ONTO PRINCESS ALICE AVENUE, TURN RIGHT ONTO RICK TURNER ROAD, TURN RIGHT ONTO MAZISI KUNENE ROAD.

VICTORIA

TAKE INGCUCE ROAD TO DAVID WEBSTER STREET/M4/R102, HEAD EAST ON BERTHA MKHIZE STREET TOWARD INGCUCE ROAD, TURN LEFT AT THE 1ST CROSS STREET ONTO INGCUCE ROAD, TAKE N3, MAZISI KUNENE ROAD AND PRINCESS ALICE AVENUE TO MAZISI KUNENE ROAD IN BEREA, TURN LEFT ONTO DAVID WEBSTER STREET/M4/R102, KEEP RIGHT TO STAY ON DAVID WEBSTER STREET/M4/R102, USE ANY LANE TO MERGE ONTO N3 VIA THE RAMP TO PIETERMARITZBURG, TAKE EXIT 3 TOWARD BEREA ROAD (S)/M13, MERGE ONTO KING DINUZULU ROAD/KING DINUZULU ROAD N, USE THE LEFT LANE TO STAY ON KING DINUZULU ROAD/KING DINUZULU ROAD, TURN LEFT ONTO MAZISI KUNENE ROAD, SLIGHT LEFT ONTO LAMONT ROAD, CONTINUE ONTO PRINCESS ALICE AVENUE, TURN RIGHT ONTO RICK TURNER ROAD, TURN RIGHT ONTO MAZISI KUNENE ROAD.

MAYVILLE & ALCOCK

HEAD NORTHWEST ON CHARLES STRACHAN ROAD TOWARD JAN SMUTS HIGHWAY/KING CETSHWAYO HIGHWAY, SHARP RIGHT ONTO JAN SMUTS HIGHWAY/KING CETSHWAYO HIGHWAY, TURN LEFT ONTO ROBINSON PLACE, TURN LEFT ONTO ALCOCK CRESCENT.

ALCOCK CRESCENT, MUSGRAVE, BEREA, 4001

TAKE ALCOCK CRESCENT TO JAN SMUTS HIGHWAY/KING CETSHWAYO HIGHWAY, TAKE MARY THIPHE STREET AND RICK TURNER ROAD TO MAZISI KUNENE ROAD, TURN LEFT ONTO MAZISI KUNENE ROAD.

GREENFIELDS

HEAD SOUTH ON RANGLES ROAD TOWARD MOSES KOTANE ROAD, KEEP RIGHT TO CONTINUE ON WATERFALL ROAD, TURN LEFT ONTO JAN SMUTS HIGHWAY/KING CETSHWAYO HIGHWAY/M10, TURN RIGHT ONTO VUSI MZIMELA ROAD/M10, TURN LEFT ONTO RICK TURNER ROAD, TURN LEFT ONTO MAZISI KUNENE ROAD.

SEABOARD

TAKE MARGARET MNCADI AVENUE, SYDNEY ROAD/R102 AND RICK TURNER ROAD TO MAZISI KUNENE ROAD IN BEREA, HEAD SOUTH ON MAHATMA GANDHI ROAD TOWARD TYZACK STREET, USE THE RIGHT 2 LANES TO TURN RIGHT ONTO ANTON LEMBEDE STREET, TURN LEFT ONTO CATO STREET, USE THE LEFT 2 LANES TO TURN RIGHT ONTO BAY TERRACE, USE THE LEFT 3 LANES TO TURN SLIGHTLY LEFT ONTO MARGARET MNCADI AVENUE, KEEP RIGHT TO STAY ON MARGARET MNCADI AVENUE, CONTINUE ONTO CHE GUEVARA ROAD, USE THE LEFT 2 LANES TO TURN LEFT ONTO SYDNEY ROAD/R102, TURN RIGHT ONTO RICK TURNER ROAD, TURN RIGHT ONTO MAZISI KUNENE ROAD.

VAUSE ROAD

HEAD SOUTHWEST ON STEPHEN DLAMINI ROAD TOWARD ST THOMAS ROAD, TURN RIGHT ONTO ST THOMAS ROAD, CONTINUE ON PETER MOKABA ROAD/PETER MOKABA RIDGE, TAKE MARY THIPHE STREET AND RICK TURNER ROAD TO MAZISI KUNENE ROAD, TURN LEFT ONTO PETER MOKABA ROAD/PETER MOKABA RIDGE, TURN RIGHT ONTO JAN SMUTS HIGHWAY/KING CETSHWAYO HIGHWAY, TURN LEFT ONTO BIDSTON ROAD, TURN RIGHT ONTO OWEN AVENUE, OWEN AVE TURN SLIGHTLY LEFT AND BECOMES MARY THIPHE STREET, TURN LEFT ONTO KALANDEN ROAD, TURN LEFT ONTO RICK TURNER ROAD, TURN LEFT ONTO MAZISI KUNENE ROAD.

DERBY

HEAD WEST ON DERBY STREET TOWARD GLADYS MANZI ROAD, TAKE BOTANIC GARDENS ROAD, BULWER ROAD, ZK MATHEWS ROAD AND RICK TURNER ROAD TO MAZISI KUNENE ROAD IN BEREA, USE ANY LANE TO TURN SLIGHTLY LEFT ONTO GLADYS MANZI ROAD/LOUISE LANE, CONTINUE ONTO JOHN ZIKHALI ROAD, TURN LEFT ONTO EDITH BENSON CRESCENT, EDITH BENSON CRESCENT TURN SLIGHTLY RIGHT AND BECOMES BOTANIC GARDENS ROAD, CONTINUE ONTO CLEAVER ROAD, CONTINUE ONTO BULWER ROAD, CONTINUE ONTO ZK MATHEWS ROAD, TURN RIGHT ONTO RICK TURNER ROAD, TURN RIGHT ONTO MAZISI KUNENE ROAD.

CARLISLE

HEAD WEST ON CARLISLE STREET TOWARD ISMAIL C MEER STREET, TURN LEFT ONTO MARKET ROAD, USE THE RIGHT 2 LANES TO TURN SLIGHTLY RIGHT ONTO MARKET STREET/R102, USE THE MIDDLE LANE TO TURN RIGHT ONTO ANTON LEMBEDE STREET/M4/R102, USE THE LEFT LANES TO TURN SLIGHTLY LEFT ONTO SYDNEY ROAD/R102, TURN RIGHT ONTO RICK TURNER ROAD, TURN RIGHT ONTO MAZISI KUNENE ROAD.

TREVOR COURT

TAKE DOON ROAD TO BLUFF ROAD IN CLAIRWOOD, DURBAN, HEAD NORTH ON BRIGHTON ROAD TOWARD WINCHELSEA AVENUE, TURN RIGHT ONTO DOON ROAD, TAKE SOLOMON MAHLANGU DRIVE/M7 AND UMBILO ROAD/R102 TO MAZISI KUNENE ROAD IN BEREA, TURN RIGHT ONTO BLUFF ROAD, USE THE LEFT 2 LANES TO TURN LEFT ONTO SOLOMON MAHLANGU DRIVE/M7, USE THE LEFT 2 LANES TO TURN LEFT ONTO THE RAMP TO UMBILO



transport

Department:
Transport
Province of KwaZulu-Natal

GAZETTE

LGKZNG20-2023-AUG

REGION: ALL

ROAD/R102, CONTINUE ONTO UMBILO ROAD/R102, TURN LEFT ONTO RICK TURNER ROAD, TURN RIGHT ONTO MAZISI KUNENE ROAD.
NEW COMPLEX
HEAD NORTHEAST ON SAVAGE STREET TOWARD GROSVENOR ROAD, TURN RIGHT ONTO GROSVENOR ROAD, TURN RIGHT ONTO RICK TURNER ROAD, TURN LEFT ONTO MAZISI KUNENE ROAD.
WAKESLEIGH
HEAD NORTHEAST ON WAKESLEIGH ROAD/M10 TOWARD CLIFFVIEW ROAD, TURN RIGHT ONTO RICK TURNER ROAD, TURN LEFT ONTO MAZISI KUNENE ROAD.
276 BRICKFIELD ROAD
HEAD SOUTH ON FELIX DLAMINI ROAD/M10 TOWARD CHERRY AVENUE, USE THE RIGHT 2 LANES TO TURN RIGHT ONTO JAN SMUTS HIGHWAY/KING CETSHTWAYO HIGHWAY/M10, SLIGHT LEFT ONTO VUSI MZIMELA ROAD/M10, TURN LEFT ONTO RICK TURNER ROAD, TURN LEFT ONTO MAZISI KUNENE ROAD.
KHAYELISHA
HEAD NORTH ON SARNIA ROAD TOWARD LEEDS ROAD.
22 SARNIA ROAD, UMBILO, BEREA, 4075
HEAD NORTH ON SARNIA ROAD TOWARD UMBILO ROAD/R102, USE ANY LANE TO TURN SLIGHTLY RIGHT ONTO UMBILO ROAD/R102 USE THE RIGHT 2 LANES TO TURN SLIGHTLY RIGHT ONTO MAGWAZA MAPHALALA STREET/R102, TURN RIGHT ONTO ALAN PATON ROAD, TURN RIGHT ONTO SYDNEY ROAD/R102.
LOUIS BOTHA
HEAD NORTHEAST ON PRINCESS ALICE AVENUE, TURN RIGHT ONTO ALBERT DLOMO ROAD, TURN RIGHT ONTO ZK MATHEWS ROAD, TURN LEFT ONTO RICK TURNER ROAD, USE THE LEFT 2 LANES TO TURN LEFT ONTO UMBILO ROAD/R102.
JUNIPER RESIDENCE
TAKE PETER MOKABA ROAD/PETER MOKABA RIDGE, KING DINUZULU ROAD N AND ZK MATHEWS ROAD TO SPIWE ZUMA AVENUE IN UMBILO, HEAD SOUTHWEST ON PETER MOKABA ROAD/PETER MOKABA RIDGE TOWARD HARTLEY ROAD, TURN LEFT ONTO KING DINUZULU ROAD N, USE THE RIGHT 2 LANES TO TURN RIGHT ONTO BOTANIC GARDENS ROAD, CONTINUE ONTO CLEAVER ROAD, CONTINUE ONTO BULWER ROAD, CONTINUE ONTO ZK MATHEWS ROAD, AT THE ROUNDABOUT, TAKE THE 1ST EXIT ONTO SPIWE ZUMA AVENUE, TURN LEFT ONTO UMBILO ROAD/R102.
DUNSTAPLE HEIGHTS
PICK UP DUNSTAPLE HEIGHTS, 11 DUNSTAPLE CRESCENT, VIA VARSITY ROAD STOP UNIVERSITY RETURN TRIP WESTVILLE CAMPUS VIA VARSITY ROAD TO DUNSTAPLE CRESCENT, RESERVOIR HILLS.
KIES AVENUE
PICK UP KIES AVENUE, VIA HAYDEN ROAD, WHITTAKER ROAD, UMGUDULU ROAD, VARSITY ROAD STOP UNIVERSITY, RETURN TRIP UNIVERSITY VIA VARSITY DRIVE, UMGUDULU ROAD, WHITTAKER ROAD, HAYDEN ROAD TO KIES AVENUE.
UMBLO ROAD
PICK UP UMBLO ROAD, VIA LANCERS ROAD, BEREA ROAD, N3, JAN SMUTS HIGHWAY, ESSEX TERRACE, UNIVERSITY ROAD, STOP AT UNIVERSITY, RETURN TRIP UNIVERSITY ROAD, VIA ESSEX TERRACE, JAN SMUTS HIGHWAY, N3, BEREA ROAD, LANCERS ROAD TO UMBLO ROAD.
FELIX DLAMINI RD
PICK UP FELIX DLAMINI ROAD, VIA ALPINE ROAD, UMGENI ROAD, VARSITY DRIVE STOP VARSITY, RETURN TRIP VARSITY ROAD VIA UMGENI ROAD, ALPINE ROAD TO FELIX DLAMINI ROAD.
O' FLATORY ROAD
O' FLATORY ROAD VIA QUARRY ROAD TO VARSITY DRIVE STOP UNIVERSITY, RETURN UNIVERSITY VARSITY ROAD VIA QUARRY ROAD TO O' FLAHERTY ROAD.
ANTON LEMBEDE STREET
ANTON LEMBEDE STREET VIA ALLIWAL STREET, N3, JAN SMUTS HIGHWAY, ESSEX TERRACE TO VARSITY DRIVE STOP UNIVERSITY. RETURN TRIP UNIVERSITY VARSITY DRIVE VIA ESSEX TERRACE, JAN SMUTS HIGHWAY, N3, ALLIWAL STREET TO ANTON LEMBEDE STREET.
MAHATMA GANDHI STREET
MAHATMA GANDHI STREET VIA ANTON LEMBEDE STREET, N3, JAN SMUTS HIGHWAY, ESSEX TERRACE, VARSITY DRIVE TO UNIVERSITY. RETURN UNIVERSITY VARSITY DRIVE VIA ESSEX TERRACE, JAN SMUTS HIGHWAY, N3, ANTON LEMBEDE STREET TO MAHATMA GANDHI STREET.
ANTON LEMBEDE STREET
ANTON LEMBEDE STREET VIA ALLIWAL STREET, N3, JAN SMUTS HIGHWAY, ESSEX TERRACE TO VARSITY DRIVE STOP UNIVERSITY. RETURN TRIP UNIVERSITY VARSITY DRIVE VIA ESSEX TERRACE, JAN SMUTS HIGHWAY, N3, ALLIWAL STREET TO ANTON LEMBEDE STREET.
VARSITY DRIVE
START VARSITY DRIVE STOP AT UNIVERSITY. RETURN DOWN VARSITY DRIVE.
JOSEPH NDULI ROAD
START JOSEPH NDULI ROAD VIA DR YUSUFF DADDOD ROAD, DIAKONIA AVENUE, JOSEPH NTULI ROAD, N3, JAN'S SMUTS HIGHWAY, ESSEX TERRACE TO VARSITY DRIVE STOP AT UNIVERSITY. RETURN VARSITY DRIVE, ESSEX TERRACE, JAN SMUTS HIGHWAY, N3, JOSEPH NTULI, DIAKONIA AVENUE, DR YUSUFF DADDOD ROAD TO JOSEPH NDULI ROAD.
HUNT ROAD
START HUNT ROAD VIA MOORE ROAD, BEREA ROAD, N3, JAN SMUTS HIGHWAY, ESSEX TERRACE TO VARSITY DRIVE. RETURN FROM VARSITY DRIVE, VIA ESSEX TERRACE, JAN SMUTS HIGHWAY, N3, BEREA ROAD, MOORE ROAD, HUNT ROAD.
RIPPON ROAD
START RIPPON ROAD, VIA LOCKSEY DRIVE, JAN SMUTS HIGHWAY, ESSEX TERRACE TO VARSITY DRIVE. RETURN VARSITY DRIVE, ESSEX TERRACE, JAN'S SMUTS HIGHWAY, LOCKSEY DRIVE TO RIPPON ROAD.
BEATRICE STREET
START BEATRICE ST VIA N3, JAN SMUTS HIGHWAY, ESSEX TERRACE TO VARSITY DRIVE. RETURN VARSITY DRIVE VIA ESSEX TERRACE, JAN SMUTS HIGHWAY, N3 TO BEATRICE STREET.
RUTHERFORD ST
START RUTHERFORD STREET VIA, VICTORIA EMBANKMENT, JOSEPH NTULI, N3, JAN SMUTS, ESSEX TERRACE TO VARSITY DRIVE. RETURN VARSITY DRIVE VIA ESSEX TERRACE, JAN SMUTS HIGHWAY, JOSEPH NTULI, VICTORIA EMBANKMENT TO RUTHERFORD STREET.
BEREA ROAD
START BEREA ROAD, N3, JAN SMUTS HIGHWAY, ESSEX TERRACE TO VARSITY DRIVE. RETURN FROM VARSITY DRIVE, VIA ESSEX TERRACE, JAN SMUTS HIGHWAY, N3, BEREA ROAD.
HOLZNER ROAD
START HOLZNER ROAD, VIA RUDOLF ROAD, ABBOT FRANCIS ROAD TO MARIAN ROAD. RETURN FROM MARIAN ROAD VIA ABBOT FRANCIS ROAD, RUDOLF ROAD TO HOLZNER ROAD.
KINGS ROAD
START KINGS ROAD VIA CROMPTON STREET, CAVERSHAM ROAD AND FORREST ROAD TO MARIAN ROAD. RETURN MARIAN ROAD VIA FORREST ROAD, CAVERSHAM ROAD, CROMPTON STREET TO KINGS ROAD.
SCHOOL ROAD
START SCHOOL ROAD VIA JOSIAH GUMEDE STREET, CROMPTON ROAD, FORREST ROAD TO MARIANHILL ROAD. RETURN MARIANHILL ROAD VIA FORREST ROAD, CROMPTON ROAD, JOSIAH GUMED STREET TO SCHOOL ROAD.
BELLTOWER ROAD
START BELLTOWER ROAD VIA JACARANDA ROAD, NAGINA DRIVE, RICHMOND ROAD TO MARIANHILL ROAD. RETURN MARIANHILL ROAD VIA RICHMOND ROAD, NAGINA DRIVE, JACARANDA ROAD TO BELLTOWER ROAD.
MARIAN DRIVE
START MARIAN DRIVE VIA UNDERWOOD ROAD, FORREST ROAD TO MARIANHILL ROAD. RETURN MARIANHILL ROAD, FORREST ROAD, UNDERWOOD ROAD TO MARIAN DRIVE.
ANTON LEMBEDE
START ANTON LEMBEDE STREET VIA SAMORA MACHEL ROAD, PARRY ROAD, BRAM FISCHER ROAD, DAVID WEBSTER ROAD, N3, RICHMOND ROAD TO MARIANHILL ROAD. RETURN MARIANHILL ROAD, RICHMOND ROAD, N3, DAVID WEBSTER ROAD, BRAM FISCHER ROAD, PARRY ROAD, SAMORA MACHEL ROAD TO ANTON LEMBEDE ROAD.
PARRY
START PARRY ROAD, BRAM FISCHER ROAD, DAVID WEBSTER ROAD, N3, RICHMOND ROAD TO MARIANHILL ROAD. RETURN MARIANHILL ROAD, RICHMOND ROAD, N3, DAVID WEBSTER ROAD, BRAM FISCHER ROAD, PARRY ROAD.



transport

Department:
Transport
Province of KwaZulu-Natal

GAZETTE

LGKZNG20-2023-AUG

REGION: ALL

HENRY ROAD
START HENRY ROAD VIA ALPINE ROAD, N2, N3, RICHMOND ROAD TO MARIANHILL ROAD. RETURN MARIANHILL ROAD, RICHMOND ROAD, N3, N2, ALPINE ROAD, TO HENRY ROAD.
KING DINIZULU ROAD
KING DINIZULU ROAD VIA, CANTEBURY GROVE, N3, RICHMOND ROAD TO MARIANHILL ROAD. RETURN MARIANHILL ROAD VIA RICHMOND ROAD, N3, CANTEBURY ROAD, TO DINIZULU ROAD.
BEREA ROAD
START BERE ROAD VIA DR. PILELEY KASEME STREET, N3, RICHMOND ROAD TO MARIANHILL ROAD. RETURN MARIAN HILL ROAD VIA RICHMOND ROAD, N3, PILELEY KASEME STREET, BERE ROAD.
RANSHAW ROAD
START RANSHAW ROAD VIA UMBILO ROAD, BERE ROAD, N3, RICHMOND ROAD, TO MARIANHILL ROAD. RETURN MARIANHILL ROAD VIA RICHMOND ROAD, N3, BERE ROAD, UMBILO ROAD, TO RANSHAW ROAD.
WILLS ROAD
START WILLS ROAD VIA MILTON ROAD, JULIUS NYERERE ROAD, N3, RICHMOND ROAD TO MARIANHILL ROAD. RETURN MARIANHILL ROAD, VIA RICHMOND ROAD, N3, JULIUS NYERERE ROAD, MILTON ROAD TO WILLS ROAD.
DR. YUSAF DADDOO STREET
START DR. YUSAF DADDOO STREET VIA LOUISE STREET, DAVID WEBSTER ROAD, N3, RICHMOND ROAD TO MARIANHILL ROAD. RETURN MARIANHILL ROAD, RICHMOND ROAD, N3, DAVID WEBSTER ROAD, LOUISE STREET TO DR. YUSUF DADDOO STREET.
UMBLO ROAD
START UMBLO ROAD VIA ALAN PATON ROAD, DINIZULU ROAD, N3, RICHMOND ROAD TO MARIANHILL ROAD. RETURN TRIP MARIANHILL ROAD VIA RICHMOND ROAD, N3, DINIZULU DRIVE, ALAN PATON ROAD TO UMBLO ROAD.
MAHATMA GANDHI ROAD
START MAHATMA GANDHI ROAD VIA ANTON LEMBEDE STREET, STALWART SIMALENE STREET, N3, RICHMOND ROAD TO MARINHILL ROAD. RETURN MARIANHILL ROAD, RICHMOND ROAD, N3, STALWART SIMALENE STREET, ANTON LEMBEDE STREET TO MAHATMA GANDHI ROAD.
SHEARER ROAD
START SHEARER ROAD, VIA MAHATMA GANDHI ROAD, ANTON LEMBEDE STREET, STALWART SIMALENE STREET, N3, RICHMOND ROAD TO MARINHILL ROAD. RETURN MARIANHILL ROAD, RICHMOND ROAD, N3, STALWART SIMALENE STREET, ANTON LEMBEDE STREET, MAHATMA GANDHI ROAD TO SHEARER ROAD.
HOSPITAL ROAD
START HOSPITAL ROAD VIA MAHATMA GANDHI ROAD, ANTON LEMBEDE STREET, STALWART SIMALENE STREET, N3, RICHMOND ROAD TO MARINHILL ROAD. RETURN MARIANHILL ROAD, RICHMOND ROAD, N3, STALWART SIMALENE STREET, ANTON LEMBEDE STREET, MAHATMA GANDHI ROAD TO HOSPITAL ROAD.
VARSITY DRIVE
START VARSITY DRIVE VIA QUARRY ROAD, M19, CAVERSHAM ROAD, MARIANHILL ROAD. RETURN MARIANHILL ROAD VIA CAVERSHAM ROAD, M19, QUARRY ROAD TO VARSITY DRIVE.
STEVE BIKO ROAD
START STEVE BIKO ROAD VIA KING DINIZULU ROAD, N3, RICHMOND ROAD TO MARIANHILL ROAD. RETURN TRIP MARINHILL ROAD VIA RICHMOND ROAD, N3, KING DINIZULU ROAD TO STEVE BIKO ROAD.
DUNCAN BARRET ROAD
START DUNCAN BARRET ROAD VIA BALFOUR ROAD, SANDERSON STREET, JOSIAH GUMEDE ROAD, CAVERSHAM STREET TO MARIANHILL ROAD. RETURN MARIANHILL ROAD, CAVERSHAM ROAD, JOSIAH GUMEDE ROAD, SANDERSON STREET, BALFOUR ROAD TO DUNCAN BARRET ROAD.
TRIO PLACE
START TRIO PLACE, VIA BURO CRESCENT, N3, RICHMOND ROAD TO MARIANHILL ROAD. RETURN TRIP MARIANHILL ROAD, RICHMOND ROAD, N3, BURO CRESCENT TO TRIO PLACE.
NATIONALLY
FROM UNIVERSITY TO TRAVEL NATIONALLY FOR SPECIAL EVENTS WITHIN SOUTH AFRICA.



transport

Department:
Transport
Province of KwaZulu-Natal

GAZETTE

LGKZNG20-2023-AUG

REGION: ALL

1) Application Number: APP0160797	2) Gazette Number: LGKZNG20-2023-AUG
3) Applicant: D GOVENDER ID NO. 7608285256080 Association: GLENHILLS & DISTRICT TAXI ASSOC STANGER	4) Applicant Address: P.O BOX1998 STANGER 4450
5) Existing Licence Holder: NOT APPLICABLE ID NO. NOT APPLICABLE	6) Existing Licence Holder Address: NOT APPLICABLE
7) Type of application: NEW OPERATING LICENCE	8) Operating Licence Number: NOTAVAILABLE
9) Vehicle Type: MIDIBUS	10) 1 X 19 (SEATED) + 0 (STANDING)
11) Region: ILEMBE	
12.1	22027Q22027Q00146403 - STANGER TO GLENHILLS. FROM STANGER TAXI RANK,TURN RIGHT INTO KING SHAKA STREET,TURN LEFT INTO HULLETT STREET.PICK UP PROCEED ALONG HULLETT STREET TO TOWNVIEW ROAD,PICK AND DROP ROCKY PARK,PICK AND DROP A SECTION DOUGLAS SHOP,PICK THEN PROCEED TO MARLANS,LEFT INTO MARS DRIVE,GLENHILLS TOWNSHIP,RIGHT INTO CANCER,RIGHT INTO GEMINI PROCEED THEN TURNING RIGHT INTO SAGITTARIUS DRIVE,PROCEED THEN TURN RIGHT TO GLENHILLS DRIVE,TURN LEFT INTO DICK ROAD,PROCEED THEN TURN RIGHT INTO COURT ROAD,LEFT INTO RIVERSIDE,LEFT INTO MURUGANS ROAD,RIGHT INTO OGLE ROAD LEFT INTO FAREWELL DRIVE,ROCKWELL DRIVE,ROCKY PARK RIGHT INTO VAN DER WAGEN DRIVE THEN LEFT INTO TOWNVIEW ROAD PROCEED THEN TURN LEFT INTO HULLETT STREET,TURN LEFT INTO HOSPITAL ROAD PASS THE HOSPITAL TURN RIGHT INTO MAHATMA GANDHI STREET PROCEED AND TURN LEFT INTO CHIEF ALBERT LUTHULI STREETPASSING TOP SHOP BALCOMB BARRICKS TURN AROUND,TURN RIGHT TOWARDS THE TRAINING CENTRE BACK TO GLENHILLS DRIVE PROCEEDING ALONG PALM HAVEN DRIVE TURNING LEFT INTO MERCURY ROAD RIGHT INTO NEPTUNE RIGHT INTO URANUS DRIVE,LEFT INTO PLUTO LEFT INTO ARIES CRESCENT LEFT INTO VENUS DRIVE PROCEED THEN TURN RIGHT INTO CAPROCORN STREET D SECTION AND SECTION AND RETURN BACK TO STANGER TAXI RANK.ALL ALONG THESE ROUTES ARE PICK AND DROP OFF POINTS.
12.2	22027Q22027Q00146405 - STANGER TO HIGH RIDGE. FROM STANGER TAXI RANK PICK AND DROP TURN RIGHT INTO BALCOMB STREET LEFT INTO CHIEF ALBERT LUTHULI STREET LEFT INTO INDUSTRIAL CRESCENT PASSING BUSY BAGS RIGHT INTO ENTERPRISE ROAD LEFT INTO CHIEF ALBERT LUTHULI STREET LEFT INTO HAYSOM ROAD LEFT THE R102 MAIN ROAD LEFT AT CAXTON ROAD HESTO HARNESS,LEFT INTO MILL ROAD PASSING BENS DIESEL TURN RIGHT INTO KING SHAKA STREET PROCEED AHEADAT THE ROBOTS INTO FLAMBOYANT DRIVE, AT THE CEMETERY TURN RIGHT INTO YELLOWWOOD PARK DRIVE PARK,LEFT INTO BAUHNIA ROAD,THEN LEFT INTO HIBISCUS ROAD,TURN RIGHT INTO SUNNY PARK,TURN RIGHT INTO NORTH STREET,RIGHT INTO NORTHLANDS PARK,RIGHT AZALEA ROAD,TURN RIGHT INTO CENTENARY ROAD,LEFT INTO BERTHWELL DRIVE,LEFT AT HIGH STREET,RIGHT INTO SEAVIEW ROAD,RIGHT INTO HILL CRESCENT,RIGHT INTO MLSULTAN ROAD,INDIAN VILLAGE,TURN RIGHT INTO TENSING CLIM,RIGHT INTO VALLEY ROAD,PROCEED LEFT INTO GOODWILL RISE AND THEN RIGHT INTO GIBSON ROAD WARRENTON,TURN LEFT INTO SOLLY STREET,RIGHT INTO FARID STREET AND LEFT INTO EBRAHIM DRIVE,TURN LEFT INTO GERANIUM STREET,THEN RIGHT INTO MANOR DRIVE,STANGER MANOR,TURNING LEFT INTO LOTUS ROAD,RIGHT INTO IVY ROAD,RIGHT INTO LILY ROAD,THEN LEFT INTO CANNA ROAD WINDY HEIGHTS,PROCEED TURNING LEFT INTO ESSENWOOD PLACE,RIGHT INTO LILY ROAD,TURN LEFT INTO MANOR DRIVE,TURN LEFT INTO DOESBURG ROAD,DOESBURG AND AT THE BRIDGE TURN AROUND PROCEEDING INTO MANOR DRIVE,TURN LEFT INTO EBRAHIM DRIVE AND LEFT INTO ANISHA STREET.
12.3	2209QS2209QS00146399 - STANGER TO STANGER MANOR. FROM STANGER TAXI RANK,TURN RIGHT INTO BALCOMB STREET,TURN RIGHT TO HULLETT STREET,TURN LEFT TO LINDLEY STREET,AND TURN LEFT TO MAHATMA GANDHI STREET STANGER MALL CAR PARK,TURN RIGHT TO CHIEF ALBERT LUTHULI STREET,TURN LEFT TO HIBISCUS STREET STREET,TURN LEFT TO SUNNY PARK,TURN RIGHT TO NORTH STREET,TURN LEFT TURN RIGHT TO NORTHLANDS PARK,TURN LEFT TO AZALEA ROAD OCEANVIEW,TURN RIGHT TO CENTENARY ROAD,TURN LEFT BILKIS STREET TURN RIGHT EBRAHIM DRIVE,TURN RIGHT TO ANISHA STREET TURN RIGHT TO RAJOO STREET,HIGH RIDGE,TURN RIGHT TO LAHER STREET,TURN LEFT TO SUGRA STREET ,TURN RIGHT TO JOELAH DRIVE,TURN RIGHT TO MANOR DRIVE,TURN LEFT TO LILY ROAD,TURN RIGHT TO ESSENWOOD,TURN LEFT TO MIMOSA PLACE WINDY HEIGHTS TURN LEFT TO COALWOOD PLACE RIGHT TO HAWTHORN ROAD,TURN LEFT TO CANNA ROAD,TURN RIGHT TO MARIGOLD ROAD,TURN LEFT TO ORCHARD ROAD,TURN RIGHT TO IVY ROAD,TURN LEFT TO FLOWER ROAD,TURN RIGHT TO CANNA ROAD,TURN RIGHT TO DAFFORDIL ROAD STANGER MANOR AND RETURN TO STANGER TAXI RANK.



transport

Department:
Transport
Province of KwaZulu-Natal

GAZETTE

LGKZNG20-2023-AUG

REGION: ALL

1)	Application Number: APP0160532	2)	Gazette Number: LGKZNG20-2023-AUG
3)	Applicant: IKHWEZI BUS SERVICE (PTY) LTD ID NO. 1957/001045/07 Association: NOT AVAILABLE	4)	Applicant Address: ERF 4056 RESERVOIR HILLS DURBAN 4091
5)	Existing Licence Holder: NOT APPLICABLE ID NO. NOT APPLICABLE	6)	Existing Licence Holder Address: NOT APPLICABLE
7)	Type of application: NEW OPERATING LICENCE	8)	Operating Licence Number: NOTAVAILABLE
9)	Vehicle Type: OTHER	10)	1 X 0 (SEATED)
11)	Region: ETHEKWENI AND ILEMBE		
12.1	<p>KZPRERC2850538 - VARIOUS BUS ROUTES FOR IKHWEZI BUS SERVICES.</p> <p>ASMA COURT HEAD SOUTHEAST ON CRAIGHEAD PLACE TOWARD ROLAND CHAPMAN DRIVE TURN LEFT ONTO ROLAND CHAPMAN DRIVE, AT THE ROUNDABOUT, TAKE THE 3RD EXIT ONTO BLAMEY ROAD TURN LEFT TO MERGE ONTO M4 TOWARD CITY CENTRE, MERGE ONTO M4 FOLLOW M4 TO M L SULTAN ROAD IN GREYVILLE, BEREA CONTINUE STRAIGHT TO STAY ON M4 TURN LEFT ONTO ANTON LEMBEDE STREET / M4 (SIGNS FOR SMITH STREET/N3/PIETERMARITZBURG) CONTINUE STRAIGHT TO STAY ON ANTON LEMBEDE STREET /M4, USE THE RIGHT 2 LANES TO TURN RIGHT ONTO JULIUS NYERERE STREET /M4/R102 CONTINUE STRAIGHT ONTO M L SULTAN ROAD.</p> <p>PENTING PROPERTIES DAVID WEBSTER HEAD WEST ON DAVID WEBSTER STREET/M4/R102 TOWARD DR YUSUF DADOO STREET USE THE 2ND FROM THE LEFT LANE TO STAY ON DAVID WEBSTER STREET/M4/R102 USE THE RIGHT LANE TO TURN SLIGHTLY RIGHT ONTO DAVID WEBSTER STREET USE THE 2ND FROM THE RIGHT LANE TO TURN RIGHT AT THE 2ND CROSS STREET ONTO JULIUS NYERERE STREET/M4/R102 CONTINUE STRAIGHT ONTO M L SULTAN ROAD.</p> <p>HLELO PROPERTIES HEAD EAST ON MAUD MFUSI STREET TOWARD JOSEPH NDULI STREET TURN LEFT AT THE 1ST CROSS STREET ONTO JOSEPH NDULI STREET TURN LEFT ONTO ANTON LEMBEDE STREET CONTINUE STRAIGHT ONTO ANTON LEMBEDE STREET/M4 USE THE RIGHT 2 LANES TO TURN RIGHT ONTO JULIUS NYERERE STREET/M4/R102 CONTINUE STRAIGHT ONTO M L SULTAN ROAD.</p> <p>LAVINO/ VALLEY VIEW HEAD EAST ON BANFIELD CRESCENT/VALLEY VIEW ROAD TOWARD IMESON ROAD TURN RIGHT ONTO EARL HAIG ROAD CONTINUE ONTO SPRINGFIELD ROAD/M17 TURN LEFT AT OVERPORT DRIVE CONTINUE ONTO JOHN ZIKHALI ROAD TURN RIGHT ONTO MARKET ROAD, M L SULTAN ROAD WILL BE ON THE LEFT.</p> <p>MANTON, AWAMI, DOLPHIN, MAVOVO HEAD NORTHEAST ON MOUNTBATTEN DRIVE TOWARD RIDDICK AVENUE, CONTINUE ONTO QUARRY ROAD TURN RIGHT ONTO O'FLAHERTY ROAD CONTINUE ONTO SHENFIELD PLACE, CONTINUE ONTO CLARE ROAD, CONTINUE STRAIGHT ONTO RANDES ROAD CONTINUE ON N3. DRIVE TO M L SULTAN ROAD IN GREYVILLE.</p> <p>KIFT PROPERTIES HEAD NORTHEAST ON CAMBRIDGE AVENUE TOWARD ELY ROAD, TURN LEFT ONTO HANNAH ROAD TURN RIGHT AT THE 1ST CROSS STREET ONTO UMBILO ROAD/R102 USE THE RIGHT 2 LANES TO TURN SLIGHTLY RIGHT ONTO MAGWAZA MAPHALALA STREET/R102 SLIGHT LEFT ONTO MAGWAZA MAPHALALA STREET, TURN LEFT ONTO KING DINUZULU ROAD/KING DINUZULU ROAD N TURN RIGHT ONTO BOTANIC GARDENS ROAD USE THE RIGHT 2 LANES TO TURN RIGHT ONTO CHRIS NTULI ROAD USE THE LEFT 2 LANES TO TURN LEFT ONTO M L SULTAN ROAD.</p> <p>CONCOST, PHILHAVEN, VILLA & WEINEMOORE HEAD SOUTHEAST ON CHE GUEVARA ROAD TOWARD CANTERBURY GROVE, TURN LEFT ONTO UMBILO ROAD CONTINUE ONTO LANCERS ROAD USE ANY LANE TO TURN LEFT ONTO JULIUS NYERERE STREET/M4/R102 CONTINUE STRAIGHT ONTO M L SULTAN ROAD</p> <p>PEARL STAR TAKE SHEPSTONE STREET TO BAY TERRACE IN SOUTH BEACH HEAD SOUTHEAST ON MAHATMA GANDHI ROAD TURN RIGHT ONTO BELL STREET, BELL STREET TURNS RIGHT AND BECOMES SHEPSTONE STREET, DRIVE FROM MARGARET MNCADI AVENUE TO DURBAN CENTRAL USE THE LEFT 2 LANES TO TURN LEFT ONTO BAY TERRACE, USE THE LEFT 3 LANES TO TURN SLIGHTLY LEFT ONTO MARGARET MNCADI AVENUE, FOLLOW JOE SLOVO STREET TO INGCUCU ROAD/R102 FOLLOW INGCUCU ROAD TO CARLISLE STREET TURN RIGHT ONTO M L SULTAN ROAD.</p> <p>TRITION TAKE MAY STREET TO EPSOM ROAD HEAD SOUTH ON MAY STREET TOWARD FIRST AVENUE TURN LEFT AT THE 1ST CROSS STREET ONTO FIRST AVENUE CONTINUE ON EPSOM ROAD, TAKE INGCUCU ROAD TO CARLISLE STREET IN DURBAN CENTRAL, DURBAN TURN LEFT ONTO EPSOM ROAD USE THE RIGHT LANE TO TURN SLIGHTLY RIGHT ONTO UMGENI ROAD/R102 TURN RIGHT ONTO CHARLOTTE MAXEKE STREET, TURN RIGHT ONTO INGCUCU ROAD/R102 CONTINUE STRAIGHT ONTO INGCUCU ROAD, TURN LEFT ONTO CARLISLE STREET, TURN RIGHT ONTO M L SULTAN ROAD.</p> <p>ALPINE & MEDINA CONTINUE TO FELIX DLAMINI ROAD/M10, HEAD NORTHEAST, TURN RIGHT TOWARD FELIX DLAMINI ROAD/M10 TAKE M17, STEPHEN DLAMINI ROAD AND JOHN ZIKHALI ROAD TO M L SULTAN ROAD IN GREYVILLE, TURN LEFT ONTO FELIX DLAMINI ROAD/M10, TURN RIGHT ONTO HENDRY ROAD/M17, TURN RIGHT ONTO EARL HAIG ROAD/M17 TURN RIGHT ONTO STEPHEN DLAMINI ROAD TURN LEFT AT OVERPORT DRIVE CONTINUE ONTO JOHN ZIKHALI ROAD TURN RIGHT ONTO MARKET ROAD.</p> <p>MASOBIYA HEAD WEST ON MASOBIYA MDLULI STREET TOWARD ROY ROAD/SHEPSTONE STREET CONTINUE ON SHEPSTONE STREET TAKE BRAM FISCHER ROAD TO CARLISLE STREET IN DURBAN CENTRAL TURN RIGHT ONTO ROY ROAD/SHEPSTONE STREET USE THE LEFT 2 LANES TO TURN LEFT ONTO BRAM FISCHER ROAD CONTINUE ONTO DAVID WEBSTER STREET/M4/R102 USE THE 2ND FROM THE RIGHT LANE TO TURN RIGHT ONTO JOE SLOVO STREET CONTINUE ONTO INGCUCU ROAD/R102 CONTINUE STRAIGHT ONTO INGCUCU ROAD TURN LEFT ONTO CARLISLE STREET TURN RIGHT ONTO M L SULTAN ROAD.</p> <p>URBAN VIEW / EMERALD HEAD NORTHWEST ON INGCUCU ROAD/R102 TOWARD CHARLOTTE MAXEKE STREET CONTINUE STRAIGHT ONTO INGCUCU ROAD TURN LEFT ONTO CARLISLE STREET TURN RIGHT ONTO M L SULTAN ROAD.</p> <p>SMITH STREET HEAD WEST ON ANTON LEMBEDE STREET TOWARD JOE SLOVO STREET USE THE RIGHT 2 LANES TO TURN RIGHT AT THE 1ST CROSS STREET ONTO JOE SLOVO STREET CONTINUE ONTO INGCUCU ROAD/R102 CONTINUE STRAIGHT ONTO INGCUCU ROAD TURN LEFT ONTO CARLISLE STREET TURN RIGHT ONTO M L SULTAN ROAD.</p> <p>BLENHAM, MASONIC, JEWITTS TAKE PRINCE STREET TO BAY TERRACE HEAD NORTHWEST ON PRINCE STREET TOWARD MASONIC ROAD TURN LEFT ONTO RUTHERFORD STREET, DRIVE FROM MARGARET MNCADI AVENUE TO DURBAN CENTRAL CONTINUE ONTO BAY TERRACE USE THE LEFT 3 LANES TO TURN SLIGHTLY LEFT ONTO MARGARET MNCADI AVENUE, FOLLOW JOE SLOVO STREET TO INGCUCU ROAD/R102 USE THE RIGHT 2 LANES TO TURN SLIGHTLY RIGHT TOWARD JOE SLOVO STREET CONTINUE ONTO JOE SLOVO STREET FOLLOW INGCUCU ROAD TO CARLISLE STREET CONTINUE ONTO INGCUCU ROAD/R102 CONTINUE STRAIGHT ONTO INGCUCU ROAD TURN LEFT ONTO CARLISLE STREET TURN RIGHT ONTO M L SULTAN ROAD.</p> <p>CITY CABIN, MAZEPPA DRIVE FROM BAY TERRACE AND MARGARET MNCADI AVENUE TO DURBAN CENTRAL HEAD EAST ON DR LANGALIBALELE DUBE STREET TOWARD ROBIN LANE, TURN RIGHT ONTO MORGE LANE TURN RIGHT ONTO BAY TERRACE USE THE LEFT 3 LANES TO TURN SLIGHTLY LEFT ONTO MARGARET MNCADI AVENUE FOLLOW JOE SLOVO STREET TO INGCUCU ROAD/R102 USE THE RIGHT 2 LANES TO TURN SLIGHTLY RIGHT TOWARD JOE SLOVO STREET CONTINUE ONTO JOE SLOVO STREET FOLLOW INGCUCU ROAD TO CARLISLE STREET CONTINUE ONTO INGCUCU ROAD/R102 CONTINUE STRAIGHT ONTO INGCUCU ROAD TURN LEFT ONTO CARLISLE STREET TURN RIGHT ONTO M L SULTAN ROAD.</p> <p>STERLING HEAD WEST ON CARLISLE ST TOWARD CROSS STREET TURN RIGHT ONTO M L SULTAN ROAD.</p> <p>RENAISSANCE HEAD WEST ON MAUD MFUSI STREET TOWARD LELLOS PASSAGE TURN RIGHT ONTO JOSEPH NDULI STREET TURN LEFT ONTO ANTON LEMBEDE</p>		



transport

Department:
Transport
Province of KwaZulu-Natal

GAZETTE

LGKZNG20-2023-AUG

REGION: ALL

STREET CONTINUE STRAIGHT ONTO ANTON LEMBEDE STREET/M4 USE THE RIGHT 2 LANES TO TURN RIGHT ONTO JULIUS NYERERE STREET/M4/R102 CONTINUE STRAIGHT ONTO M L SULTAN ROAD.

505 ANTON LEMBEDE

HEAD WEST ON ANTON LEMBEDE STREET TOWARD ALEXANDRA STREET CONTINUE STRAIGHT ONTO ANTON LEMBEDE STREET/M4 USE THE RIGHT 2 LANES TO TURN RIGHT ONTO JULIUS NYERERE STREET/M4/R102 CONTINUE STRAIGHT ONTO M L SULTAN ROAD.

JOE SLOVO

HEAD NORTH ON JOE SLOVO ST TOWARD DENIS HURLEY STREET CONTINUE ONTO INGCUCE ROAD/R102 CONTINUE STRAIGHT ONTO INGCUCE ROAD TURN LEFT ONTO CARLISLE STREET TURN RIGHT ONTO M L SULTAN ROAD.

EMDUBANI

HEAD NORTH ON STALWART SIMELANE STREET/M4 TOWARD KINGSMEAD WAY TURN LEFT ONTO KINGSMEAD WAY CONTINUE ON MASABALALA YENGWA AVENUE/M12, TAKE M4 AND INGCUCE ROAD TO CARLISLE STREET IN DURBAN CENTRAL TURN LEFT ONTO MASABALALA YENGWA AVENUE/M12 CONTINUE ONTO WALNUT ROAD USE THE RIGHT 2 LANES TO TURN RIGHT ONTO BRAM FISCHER ROAD/M4 USE THE 2ND FROM THE RIGHT LANE TO TURN RIGHT ONTO JOE SLOVO STREET CONTINUE ONTO INGCUCE ROAD/R102 CONTINUE STRAIGHT ONTO INGCUCE ROAD TURN LEFT ONTO CARLISLE STREET TURN RIGHT ONTO M L SULTAN ROAD

ST GERAN

TAKE LOCKSLEY DR TO JAN SMUTS HWY/KING CETHSHWAYO HIGHWAY IN SHERWOOD, DURBAN HEAD SOUTHWEST ON RIPPOON ROAD TOWARD BAZLEY AVENUE CONTINUE ONTO LOCKSLEY DRIVE TAKE N3 TO CHRIS NTULI ROAD IN BEREA. EXIT FROM N3 TURN LEFT ONTO JAN SMUTS HIGHWAY/KING CETHSHWAYO HIGHWAY USE THE LEFT LANE TO MERGE ONTO N3 VIA THE RAMP TO CITY/STAD, EXIT ONTO CHRIS NTULI ROAD, DRIVE TO M L SULTAN ROAD IN GREYVILLE, MERGE ONTO CHRIS NTULI ROAD, USE THE LEFT 2 LANES TO TURN LEFT ONTO M L SULTAN ROAD.

RIDE MZANZI, BIG GULF, HOFFMAN

GET ON N3 IN ASHLEY FROM RICHMOND ROAD/M1 HEAD SOUTHEAST TOWARD STOCKVILLE ROAD TURN LEFT ONTO STOCKVILLE ROAD TURN LEFT AT THE 1ST CROSS STREET ONTO RICHMOND ROAD/M1 USE THE RIGHT 2 LANES TO TURN RIGHT TO MERGE ONTO N3 TOWARD DURBAN, FOLLOW N3 TO CHRIS NTULI ROAD IN BEREA, EXIT FROM N3, MERGE ONTO N3 KEEP RIGHT TO STAY ON N3, EXIT ONTO CHRIS NTULI ROAD DRIVE TO M L SULTAN ROAD IN GREYVILLE, MERGE ONTO CHRIS NTULI ROAD USE THE LEFT 2 LANES TO TURN LEFT ONTO M L SULTAN ROAD.

HENWOOD 7TH AVE

HEAD SOUTHWEST ON SEVENTH AVENUE TOWARD MITCHELL CRESCENT, TURN RIGHT AT THE 1ST CROSS STREET ONTO MITCHELL CRESCENT, TURN LEFT ONTO AVONDALE ROAD, TURN LEFT ONTO JOHN ZIKHALI ROAD, TURN RIGHT ONTO MARKET ROAD, M L SULTAN WILL BE ON THE LEFT.

GREENWOOD PARK

TAKE PARK STATION ROAD AND MIMOSA ROAD TO CHRIS HANI ROAD/R102 IN GREENWOOD PARK HEAD NORTHEAST ON SANDERSON PLACE TOWARD PARK STATION ROAD TURN RIGHT ONTO PARK STATION ROAD SLIGHT RIGHT ONTO MIMOSA ROAD FOLLOW R102 TO SANDILE THUSI ROAD/M17 IN GREYVILLE, BEREA TURN RIGHT ONTO CHRIS HANI ROAD/R102 CONTINUE STRAIGHT TO STAY ON CHRIS HANI ROAD/R102 KEEP LEFT TO CONTINUE ON UMGENI ROAD/R102 CONTINUE ON SANDILE THUSI ROAD/M17. TAKE GLADYS MANZI ROAD TO M L SULTAN ROAD TURN RIGHT ONTO SANDILE THUSI ROAD/M17 TURN LEFT ONTO LILIAN NGOYI ROAD CONTINUE ONTO STREET MARYS AVENUE AT THE ROUNDABOUT, TAKE THE 2ND EXIT ONTO GLADYS MANZI ROAD TURN LEFT ONTO MARKET ROAD.

INDATSHANA

HEAD NORTH ON JOSEPH NDULI STREET TOWARD N3, USE THE 2ND FROM THE LEFT LANE TO TURN LEFT ONTO DAVID WEBSTER STREET/M4/R102 USE THE RIGHT LANE TO TURN SLIGHTLY RIGHT ONTO DAVID WEBSTER STREET, USE THE 2ND FROM THE RIGHT LANE TO TURN RIGHT AT THE 2ND CROSS STREET ONTO JULIUS NYERERE STREET/M4/R102 CONTINUE STRAIGHT ONTO M L SULTAN ROAD.

ABC CHAMBERS

HEAD NORTH ON JOE SLOVO STREET TOWARD DR PIXLEY KASEME STREET CONTINUE ONTO INGCUCE ROAD/R102 CONTINUE STRAIGHT ONTO INGCUCE ROAD, TURN LEFT ONTO CARLISLE STREET, TURN RIGHT ONTO M L SULTAN ROAD.

RWZ PROPS

HEAD EAST ON ISMAIL C MEER STREET TOWARD INGCUCE ROAD, TURN LEFT AT THE 1ST CROSS STREET ONTO INGCUCE ROAD, TURN LEFT ONTO CARLISLE STREET, TURN RIGHT ONTO M L SULTAN ROAD.

MC ARTHUR

HEAD EAST ON MAUD MFUSI STREET TOWARD JOSEPH NDULI STREET, TURN LEFT AT THE 1ST CROSS STREET ONTO JOSEPH NDULI STREET, SLIGHT LEFT TO STAY ON JOSEPH NDULI STREET, USE THE LEFT LANE TO TURN RIGHT ONTO JOHANNES NKOSI STREET/M4/R102 TURN LEFT ONTO CROSS STREET, TURN LEFT ONTO CARLISLE STREET TURN RIGHT ONTO M L SULTAN ROAD.

DAVERNPORT

HEAD NORTHEAST ON YORK AVE TOWARD CLARK ROAD, TURN LEFT ONTO CLARK ROAD, TURN RIGHT ONTO CLEAVER ROAD CONTINUE ONTO BOTANIC GARDENS ROAD, USE THE RIGHT 2 LANES TO TURN RIGHT ONTO CHRIS NTULI ROAD USE THE LEFT 2 LANES TO TURN LEFT ONTO M L SULTAN ROAD.

SHERWOOD

TAKE HUGO ROAD AND RANGLES ROAD TO N3 HEAD SOUTHEAST ON HUGO ROAD TOWARD EVERTON ROAD, TURN RIGHT ONTO EVERTON ROAD TURN RIGHT ONTO WATERFALL ROAD TURN LEFT ONTO RANGLES ROAD, FOLLOW N3 TO CHRIS NTULI ROAD, EXIT FROM N3, MERGE ONTO N3, EXIT ONTO CHRIS NTULI ROAD, DRIVE TO M L SULTAN ROAD IN GREYVILLE, MERGE ONTO CHRIS NTULI ROAD, USE THE LEFT 2 LANES TO TURN LEFT ONTO M L SULTAN ROAD.

BAYSIDE

HEAD WEST ON MONTY NAICKER ROAD TOWARD MARK LANE TURN RIGHT ONTO JOE SLOVO STREET, CONTINUE ONTO INGCUCE ROAD/R102 CONTINUE STRAIGHT ONTO INGCUCE ROAD, TURN LEFT ONTO CARLISLE STREET, TURN RIGHT ONTO M L SULTAN ROAD.

ROYAL O'FLAHERTY

HEAD SOUTH ON O'FLAHERTY ROAD TOWARD HULSTON ROAD, CONTINUE ONTO SHENFIELD PLACE, CONTINUE ONTO CLARE ROAD, CONTINUE STRAIGHT ONTO RANGLES ROAD, CONTINUE ON N3, DRIVE TO M L SULTAN ROAD IN GREYVILLE.

TRIO, MVILA, MBONAMBI, BRAZILIA, DR ZWANE

FOLLOW BARTLE ROAD AND STELLAWOOD ROAD TO UMBILO ROAD/R102 HEAD SOUTHEAST ON PROSPECT ROAD TOWARD BARTLE ROAD TURN LEFT ONTO BARTLE ROAD, TURN RIGHT ONTO STELLAWOOD ROAD, TURN LEFT ONTO UMBILO ROAD/R102, CONTINUE ON UMBILO ROAD TO GREYVILLE CONTINUE STRAIGHT ONTO UMBILO ROAD CONTINUE ONTO LANCERS ROAD, USE ANY LANE TO TURN LEFT ONTO JULIUS NYERERE STREET/M4/R102 CONTINUE STRAIGHT ONTO M L SULTAN ROAD.

UNICITY

TAKE SHEPSTONE STREET AND BRAM FISCHER ROAD TO CARLISLE STREET IN DURBAN CENTRAL HEAD EAST ON DR PIXLEY KASEME STREET TOWARD FAREWELL ROAD/SHEPSTONE STREET TURN LEFT AT THE 1ST CROSS STREET ONTO FAREWELL ROAD/SHEPSTONE STREET USE THE LEFT 2 LANES TO TURN LEFT ONTO BRAM FISCHER ROAD CONTINUE ONTO DAVID WEBSTER STREET/M4/R102 USE THE 2ND FROM THE RIGHT LANE TO TURN RIGHT ONTO JOE SLOVO STREET CONTINUE ONTO INGCUCE ROAD/R102 CONTINUE STRAIGHT ONTO INGCUCE ROAD, TURN LEFT ONTO CARLISLE STREET, TURN RIGHT ONTO M L SULTAN ROAD.

KINGSTON RES

TAKE DIAKONIA AVENUE TO MAYDON ROAD IN ALBERT PARK HEAD SOUTH ON PARK STREET TOWARD COLLEGE LANE TURN RIGHT ONTO DIAKONIA AVENUE FOLLOW SYDNEY ROAD/R102 AND RICK TURNER ROAD TO MAZISI KUNENE ROAD IN BEREA CONTINUE ONTO MAYDON ROAD TURN RIGHT ONTO MARGARET MNCADI AVENUE CONTINUE ONTO CHE GUEVARA ROAD USE THE LEFT 2 LANES TO TURN LEFT ONTO SYDNEY ROAD/R102 TURN RIGHT ONTO RICK TURNER ROAD TURN RIGHT ONTO MAZISI KUNENE ROAD.

SAN SABIL & ADDINGTON

TAKE SHEPSTONE STREET TO BAY TERRACE HEAD SOUTHWEST ON MASONIC ROAD TOWARD MAHATMA GANDHI ROAD, TURN LEFT ONTO MAHATMA GANDHI ROAD, TURN RIGHT ONTO SHEPSTONE STREET FOLLOW MARGARET MNCADI AVENUE, SYDNEY ROAD/R102 AND RICK TURNER ROAD TO MAZISI KUNENE ROAD IN BEREA USE THE LEFT 2 LANES TO TURN LEFT ONTO BAY TERRACE, USE THE LEFT 3 LANES TO TURN SLIGHTLY LEFT ONTO MARGARET MNCADI AVENUE, KEEP RIGHT TO STAY ON MARGARET MNCADI AVENUE, CONTINUE ONTO CHE GUEVARA ROAD USE THE LEFT 2 LANES TO TURN LEFT ONTO SYDNEY ROAD/R102, TURN RIGHT ONTO RICK TURNER ROAD, TURN RIGHT ONTO MAZISI KUNENE ROAD.

LANDMARK & HERMITAGE

TAKE SHEPSTONE STREET, BRAM FISCHER ROAD, DAVID WEBSTER STREET/M4/R102, N3, ... AND PRINCESS ALICE AVENUE TO MAZISI KUNENE ROAD IN BEREA, HEAD EAST ON WEST STREET TOWARD FAREWELL ROAD/SHEPSTONE STREET, TURN LEFT AT THE 1ST CROSS STREET ONTO FAREWELL ROAD/SHEPSTONE STREET USE THE LEFT 2 LANES TO TURN LEFT ONTO BRAM FISCHER ROAD CONTINUE ONTO DAVID WEBSTER STREET/M4/R102, KEEP RIGHT TO STAY ON DAVID WEBSTER STREET/M4/R102, USE ANY LANE TO MERGE ONTO N3 VIA THE RAMP TO PIETERMARITZBURG TAKE EXIT 3 TOWARD BEREA ROAD (S)/M13, MERGE ONTO KING DINUZULU ROAD/KING DINUZULU ROAD, USE THE LEFT LANE TO STAY ON KING DINUZULU ROAD/KING DINUZULU ROAD N, TURN LEFT ONTO MAZISI KUNENE ROAD, SLIGHT LEFT ONTO LAMONT ROAD, CONTINUE ONTO PRINCESS ALICE



transport

Department:
Transport
Province of KwaZulu-Natal

GAZETTE

LGKZNG20-2023-AUG

REGION: ALL

AVENUE, TURN RIGHT ONTO RICK TURNER ROAD, TURN RIGHT ONTO MAZISI KUNENE ROAD.

340 UMBILO & ESCOMBE

HEAD NORTHEAST ON UMBILO ROAD TOWARD ALAN PATON ROAD, DESTINATION WILL BE ON THE RIGHT

29 UMBILO ROAD

HEAD NORTHEAST ON UMBILO ROAD TOWARD KING DINUZULU ROAD/KING DINUZULU ROAD, TURN LEFT AT THE 1ST CROSS STREET ONTO KING DINUZULU ROAD, TURN LEFT ONTO CLEAVER ROAD CONTINUE ONTO BULWER ROAD, CONTINUE ONTO ZK MATHEWS ROAD, TURN RIGHT ONTO RICK TURNER ROAD, TURN RIGHT ONTO MAZISI KUNENE ROAD.

98 UMBILO & BEREA COVE

HEAD NORTHEAST ON UMBILO ROAD TOWARD CHE GUEVARA ROAD, TURN LEFT ONTO KING DINUZULU ROAD, DESTINATION WILL BE ON THE LEFT.

155 KING DINUZULU ROAD (SOUTH) BULWER, BEREA, 4083

HEAD NORTHWEST ON KING DINUZULU ROAD TOWARD CANTERBURY GROVE, TURN LEFT ONTO CLEAVER ROAD CONTINUE ONTO BULWER ROAD, CONTINUE ONTO ZK MATHEWS ROAD, TURN RIGHT ONTO RICK TURNER ROAD, TURN RIGHT ONTO MAZISI KUNENE ROAD.

ENTERPRISE

HEAD NORTHEAST ON SAMORA MACHEL STREET TOWARD SAMORA MACHEL STREET, FOLLOW M4 AND R102 TO RICK TURNER ROAD IN CONGELA, TURN LEFT ONTO BRAM FISCHER ROAD/M4, USE THE LEFT LANE TO CONTINUE ON DAVID WEBSTER STREET/M4/R102, CONTINUE STRAIGHT ONTO MARKET STREET/M4/R102, USE THE RIGHT 2 LANES TO TURN SLIGHTLY RIGHT ONTO MARKET STREET/R102 USE THE MIDDLE LANE TO TURN RIGHT ONTO ANTON LEMBEDE STREET/M4/R102 USE THE LEFT LANES TO TURN SLIGHTLY LEFT ONTO SYDNEY ROAD/R102, FOLLOW RICK TURNER ROAD TO MAZISI KUNENE ROAD IN BEREA, TURN RIGHT ONTO RICK TURNER ROAD, TURN RIGHT ONTO MAZISI KUNENE ROAD.

WESTPARK

HEAD NORTHEAST ON WEST ROAD TOWARD CRESCENT STREET SHARP LEFT ONTO CRESCENT STREET, TURN LEFT ONTO FELIX DLAMINI ROAD/M10, USE THE RIGHT 2 LANES TO TURN RIGHT ONTO JAN SMUTS HIGHWAY/KING CETSHWAYO HIGHWAY/M10, SLIGHT LEFT ONTO VUSI MZIMELA ROAD/M10, TURN LEFT ONTO RICK TURNER ROAD, TURN LEFT ONTO MAZISI KUNENE ROAD.

RESERVOIR HEIGHTS

HEAD SOUTHWEST ON HALPIN AVENUE TOWARD DUNKELD ROAD/MOUNTBATTEN DRIVE, CONTINUE ON MOUNTBATTEN DRIVE, TAKE N2 AND VUSI MZIMELA ROAD/M10 TO MAZISI KUNENE ROAD IN BEREA, SHARP LEFT ONTO DUNKELD ROAD/MOUNTBATTEN DRIVE, USE ANY LANE TO TURN LEFT TO MERGE ONTO M19, TURN RIGHT, TAKE THE RAMP ONTO N2, TAKE EXIT 161 TOWARD SOLOMON MAHLANGU DRIVE/M7, USE THE LEFT 2 LANES TO TURN LEFT ONTO SOLOMON MAHLANGU DRIVE/M7 (SIGNS FOR BLUFF/EDWIN SWALES V C DRIVE), TURN LEFT ONTO BELLAIR ROAD/VUSI MZIMELA ROAD/M10, TURN RIGHT ONTO RICK TURNER ROAD, TURN LEFT ONTO MAZISI KUNENE ROAD.

ACUTT STREET

HEAD SOUTH ON ACUTT STREET TOWARD MARGARET MNCADI AVENUE, FOLLOW MARGARET MNCADI AVENUE, SYDNEY ROAD/R102 AND RICK TURNER ROAD TO MAZISI KUNENE ROAD IN BEREA, TURN LEFT ONTO MARGARET MNCADI AVENUE, MAKE A U-TURN AT SAMORA MACHEL STREET, KEEP RIGHT TO STAY ON MARGARET MNCADI AVENUE, CONTINUE ONTO CHE GUEVARA ROAD, USE THE LEFT 2 LANES TO TURN LEFT ONTO SYDNEY ROAD/R102, TURN RIGHT ONTO RICK TURNER ROAD, TURN RIGHT ONTO MAZISI KUNENE ROAD.

CAMDEN

HEAD NORTH ON CAMDEN AVENUE TOWARD CLARK ROAD, TURN LEFT ONTO CLARK ROAD, TURN LEFT ONTO MAZISI KUNENE ROAD, SLIGHT LEFT ONTO LAMONT ROAD, CONTINUE ONTO PRINCESS ALICE AVENUE, TURN RIGHT ONTO RICK TURNER ROAD, TURN RIGHT ONTO MAZISI KUNENE ROAD.

KINROSS

HEAD NORTH ON PERCY OSBORN ROAD TOWARD INNES ROAD, FOLLOW INNES ROAD AND MUSGRAVE ROAD TO LENA AHRENS ROAD IN BULWER, TURN LEFT ONTO LENA AHRENS ROAD, TURN RIGHT ONTO RICK TURNER ROAD, TURN RIGHT ONTO MAZISI KUNENE ROAD.

ASPARA

TAKE INGCUCE ROAD TO DAVID WEBSTER STREET/M4/R102, HEAD EAST ON BERTHA MKHIZE STREET TOWARD INGCUCE ROAD, TURN LEFT AT THE 1ST CROSS STREET ONTO INGCUCE ROAD, TAKE N3, MAZISI KUNENE ROAD AND PRINCESS ALICE AVENUE TO MAZISI KUNENE ROAD IN BEREA, TURN LEFT ONTO DAVID WEBSTER STREET/M4/R102, KEEP RIGHT TO STAY ON DAVID WEBSTER STREET/M4/R102, USE ANY LANE TO MERGE ONTO N3 VIA THE RAMP TO PIETERMARITZBURG, TAKE EXIT 3 TOWARD BEREA ROAD (S)/M13, MERGE ONTO KING DINUZULU ROAD/KING DINUZULU ROAD N, USE THE LEFT LANE TO STAY ON KING DINUZULU ROAD/KING DINUZULU ROAD, TURN LEFT ONTO MAZISI KUNENE ROAD, SLIGHT LEFT ONTO LAMONT ROAD, CONTINUE ONTO PRINCESS ALICE AVENUE, TURN RIGHT ONTO RICK TURNER ROAD, TURN RIGHT ONTO MAZISI KUNENE ROAD.

VICTORIA

TAKE INGCUCE ROAD TO DAVID WEBSTER STREET/M4/R102, HEAD EAST ON BERTHA MKHIZE STREET TOWARD INGCUCE ROAD, TURN LEFT AT THE 1ST CROSS STREET ONTO INGCUCE ROAD, TAKE N3, MAZISI KUNENE ROAD AND PRINCESS ALICE AVENUE TO MAZISI KUNENE ROAD IN BEREA, TURN LEFT ONTO DAVID WEBSTER STREET/M4/R102, KEEP RIGHT TO STAY ON DAVID WEBSTER STREET/M4/R102, USE ANY LANE TO MERGE ONTO N3 VIA THE RAMP TO PIETERMARITZBURG, TAKE EXIT 3 TOWARD BEREA ROAD (S)/M13, MERGE ONTO KING DINUZULU ROAD/KING DINUZULU ROAD N, USE THE LEFT LANE TO STAY ON KING DINUZULU ROAD/KING DINUZULU ROAD, TURN LEFT ONTO MAZISI KUNENE ROAD, SLIGHT LEFT ONTO LAMONT ROAD, CONTINUE ONTO PRINCESS ALICE AVENUE, TURN RIGHT ONTO RICK TURNER ROAD, TURN RIGHT ONTO MAZISI KUNENE ROAD.

MAYVILLE & ALCOCK

HEAD NORTHWEST ON CHARLES STRACHAN ROAD TOWARD JAN SMUTS HIGHWAY/KING CETSHWAYO HIGHWAY, SHARP RIGHT ONTO JAN SMUTS HIGHWAY/KING CETSHWAYO HIGHWAY, TURN LEFT ONTO ROBINSON PLACE, TURN LEFT ONTO ALCOCK CRESCENT.

ALCOCK CRESCENT, MUSGRAVE, BEREA, 4001

TAKE ALCOCK CRESCENT TO JAN SMUTS HIGHWAY/KING CETSHWAYO HIGHWAY, TAKE MARY THIPHE STREET AND RICK TURNER ROAD TO MAZISI KUNENE ROAD, TURN LEFT ONTO MAZISI KUNENE ROAD.

GREENFIELDS

HEAD SOUTH ON RANGLES ROAD TOWARD MOSES KOTANE ROAD, KEEP RIGHT TO CONTINUE ON WATERFALL ROAD, TURN LEFT ONTO JAN SMUTS HIGHWAY/KING CETSHWAYO HIGHWAY/M10, TURN RIGHT ONTO VUSI MZIMELA ROAD/M10, TURN LEFT ONTO RICK TURNER ROAD, TURN LEFT ONTO MAZISI KUNENE ROAD.

SEABOARD

TAKE MARGARET MNCADI AVENUE, SYDNEY ROAD/R102 AND RICK TURNER ROAD TO MAZISI KUNENE ROAD IN BEREA, HEAD SOUTH ON MAHATMA GANDHI ROAD TOWARD TYZACK STREET, USE THE RIGHT 2 LANES TO TURN RIGHT ONTO ANTON LEMBEDE STREET, TURN LEFT ONTO CATO STREET, USE THE LEFT 2 LANES TO TURN RIGHT ONTO BAY TERRACE, USE THE LEFT 3 LANES TO TURN SLIGHTLY LEFT ONTO MARGARET MNCADI AVENUE, KEEP RIGHT TO STAY ON MARGARET MNCADI AVENUE, CONTINUE ONTO CHE GUEVARA ROAD, USE THE LEFT 2 LANES TO TURN LEFT ONTO SYDNEY ROAD/R102, TURN RIGHT ONTO RICK TURNER ROAD, TURN RIGHT ONTO MAZISI KUNENE ROAD.

VAUSE ROAD

HEAD SOUTHWEST ON STEPHEN DLAMINI ROAD TOWARD ST THOMAS ROAD, TURN RIGHT ONTO ST THOMAS ROAD, CONTINUE ON PETER MOKABA ROAD/PETER MOKABA RIDGE, TAKE MARY THIPHE STREET AND RICK TURNER ROAD TO MAZISI KUNENE ROAD, TURN LEFT ONTO PETER MOKABA ROAD/PETER MOKABA RIDGE, TURN RIGHT ONTO JAN SMUTS HIGHWAY/KING CETSHWAYO HIGHWAY, TURN LEFT ONTO BIDSTON ROAD, TURN RIGHT ONTO OWEN AVENUE, OWEN AVE TURN SLIGHTLY LEFT AND BECOMES MARY THIPHE STREET, TURN LEFT ONTO KALANDEN ROAD, TURN LEFT ONTO RICK TURNER ROAD, TURN LEFT ONTO MAZISI KUNENE ROAD.

DERBY

HEAD WEST ON DERBY STREET TOWARD GLADYS MANZI ROAD, TAKE BOTANIC GARDENS ROAD, BULWER ROAD, ZK MATHEWS ROAD AND RICK TURNER ROAD TO MAZISI KUNENE ROAD IN BEREA, USE ANY LANE TO TURN SLIGHTLY LEFT ONTO GLADYS MANZI ROAD/LOUISE LANE, CONTINUE ONTO JOHN ZIKHALI ROAD, TURN LEFT ONTO EDITH BENSON CRESCENT, EDITH BENSON CRESCENT TURN SLIGHTLY RIGHT AND BECOMES BOTANIC GARDENS ROAD, CONTINUE ONTO CLEAVER ROAD, CONTINUE ONTO BULWER ROAD, CONTINUE ONTO ZK MATHEWS ROAD, TURN RIGHT ONTO RICK TURNER ROAD, TURN RIGHT ONTO MAZISI KUNENE ROAD.

CARLISLE

HEAD WEST ON CARLISLE STREET TOWARD ISMAIL C MEER STREET, TURN LEFT ONTO MARKET ROAD, USE THE RIGHT 2 LANES TO TURN SLIGHTLY RIGHT ONTO MARKET STREET/R102, USE THE MIDDLE LANE TO TURN RIGHT ONTO ANTON LEMBEDE STREET/M4/R102, USE THE LEFT LANES TO TURN SLIGHTLY LEFT ONTO SYDNEY ROAD/R102, TURN RIGHT ONTO RICK TURNER ROAD, TURN RIGHT ONTO MAZISI KUNENE ROAD.

TREVOR COURT

TAKE DOON ROAD TO BLUFF ROAD IN CLAIRWOOD, DURBAN, HEAD NORTH ON BRIGHTON ROAD TOWARD WINCHELSEA AVENUE, TURN RIGHT ONTO DOON ROAD, TAKE SOLOMON MAHLANGU DRIVE/M7 AND UMBILO ROAD/R102 TO MAZISI KUNENE ROAD IN BEREA, TURN RIGHT ONTO BLUFF ROAD, USE THE LEFT 2 LANES TO TURN LEFT ONTO SOLOMON MAHLANGU DRIVE/M7, USE THE LEFT 2 LANES TO TURN LEFT ONTO THE RAMP TO UMBILO



transport

Department:
Transport
Province of KwaZulu-Natal

GAZETTE

LGKZNG20-2023-AUG

REGION: ALL

ROAD/R102, CONTINUE ONTO UMBILO ROAD/R102, TURN LEFT ONTO RICK TURNER ROAD, TURN RIGHT ONTO MAZISI KUNENE ROAD.
NEW COMPLEX
HEAD NORTHEAST ON SAVAGE STREET TOWARD GROSVENOR ROAD, TURN RIGHT ONTO GROSVENOR ROAD, TURN RIGHT ONTO RICK TURNER ROAD, TURN LEFT ONTO MAZISI KUNENE ROAD.
WAKESLEIGH
HEAD NORTHEAST ON WAKESLEIGH ROAD/M10 TOWARD CLIFFVIEW ROAD, TURN RIGHT ONTO RICK TURNER ROAD, TURN LEFT ONTO MAZISI KUNENE ROAD.
276 BRICKFIELD ROAD
HEAD SOUTH ON FELIX DLAMINI ROAD/M10 TOWARD CHERRY AVENUE, USE THE RIGHT 2 LANES TO TURN RIGHT ONTO JAN SMUTS HIGHWAY/KING CETSHTWAYO HIGHWAY/M10, SLIGHT LEFT ONTO VUSI MZIMELA ROAD/M10, TURN LEFT ONTO RICK TURNER ROAD, TURN LEFT ONTO MAZISI KUNENE ROAD.
KHAYELISHA
HEAD NORTH ON SARNIA ROAD TOWARD LEEDS ROAD.
22 SARNIA ROAD, UMBILO, BEREA, 4075
HEAD NORTH ON SARNIA ROAD TOWARD UMBILO ROAD/R102, USE ANY LANE TO TURN SLIGHTLY RIGHT ONTO UMBILO ROAD/R102 USE THE RIGHT 2 LANES TO TURN SLIGHTLY RIGHT ONTO MAGWAZA MAPHALALA STREET/R102, TURN RIGHT ONTO ALAN PATON ROAD, TURN RIGHT ONTO SYDNEY ROAD/R102.
LOUIS BOTHA
HEAD NORTHEAST ON PRINCESS ALICE AVENUE, TURN RIGHT ONTO ALBERT DLOMO ROAD, TURN RIGHT ONTO ZK MATHEWS ROAD, TURN LEFT ONTO RICK TURNER ROAD, USE THE LEFT 2 LANES TO TURN LEFT ONTO UMBILO ROAD/R102.
JUNIPER RESIDENCE
TAKE PETER MOKABA ROAD/PETER MOKABA RIDGE, KING DINUZULU ROAD N AND ZK MATHEWS ROAD TO SPIWE ZUMA AVENUE IN UMBILO, HEAD SOUTHWEST ON PETER MOKABA ROAD/PETER MOKABA RIDGE TOWARD HARTLEY ROAD, TURN LEFT ONTO KING DINUZULU ROAD N, USE THE RIGHT 2 LANES TO TURN RIGHT ONTO BOTANIC GARDENS ROAD, CONTINUE ONTO CLEAVER ROAD, CONTINUE ONTO BULWER ROAD, CONTINUE ONTO ZK MATHEWS ROAD, AT THE ROUNDABOUT, TAKE THE 1ST EXIT ONTO SPIWE ZUMA AVENUE, TURN LEFT ONTO UMBILO ROAD/R102.
DUNSTAPLE HEIGHTS
PICK UP DUNSTAPLE HEIGHTS, 11 DUNSTAPLE CRESCENT, VIA VARSITY ROAD STOP UNIVERSITY RETURN TRIP WESTVILLE CAMPUS VIA VARSITY ROAD TO DUNSTAPLE CRESCENT, RESERVOIR HILLS.
KIES AVENUE
PICK UP KIES AVENUE, VIA HAYDEN ROAD, WHITTAKER ROAD, UMGUDULU ROAD, VARSITY ROAD STOP UNIVERSITY, RETURN TRIP UNIVERSITY VIA VARSITY DRIVE, UMGUDULU ROAD, WHITTAKER ROAD, HAYDEN ROAD TO KIES AVENUE.
UMBLO ROAD
PICK UP UMBLO ROAD, VIA LANCERS ROAD, BEREA ROAD, N3, JAN SMUTS HIGHWAY, ESSEX TERRACE, UNIVERSITY ROAD, STOP AT UNIVERSITY, RETURN TRIP UNIVERSITY ROAD, VIA ESSEX TERRACE, JAN SMUTS HIGHWAY, N3, BEREA ROAD, LANCERS ROAD TO UMBLO ROAD.
FELIX DLAMINI RD
PICK UP FELIX DLAMINI ROAD, VIA ALPINE ROAD, UMGENI ROAD, VARSITY DRIVE STOP VARSITY, RETURN TRIP VARSITY ROAD VIA UMGENI ROAD, ALPINE ROAD TO FELIX DLAMINI ROAD.
O' FLATORY ROAD
O' FLATORY ROAD VIA QUARRY ROAD TO VARSITY DRIVE STOP UNIVERSITY, RETURN UNIVERSITY VARSITY ROAD VIA QUARRY ROAD TO O' FLAHERTY ROAD.
ANTON LEMBEDE STREET
ANTON LEMBEDE STREET VIA ALLIWAL STREET, N3, JAN SMUTS HIGHWAY, ESSEX TERRACE TO VARSITY DRIVE STOP UNIVERSITY. RETURN TRIP UNIVERSITY VARSITY DRIVE VIA ESSEX TERRACE, JAN SMUTS HIGHWAY, N3, ALLIWAL STREET TO ANTON LEMBEDE STREET.
MAHATMA GANDHI STREET
MAHATMA GANDHI STREET VIA ANTON LEMBEDE STREET, N3, JAN SMUTS HIGHWAY, ESSEX TERRACE, VARSITY DRIVE TO UNIVERSITY. RETURN UNIVERSITY VARSITY DRIVE VIA ESSEX TERRACE, JAN SMUTS HIGHWAY, N3, ANTON LEMBEDE STREET TO MAHATMA GANDHI STREET.
ANTON LEMBEDE STREET
ANTON LEMBEDE STREET VIA ALLIWAL STREET, N3, JAN SMUTS HIGHWAY, ESSEX TERRACE TO VARSITY DRIVE STOP UNIVERSITY. RETURN TRIP UNIVERSITY VARSITY DRIVE VIA ESSEX TERRACE, JAN SMUTS HIGHWAY, N3, ALLIWAL STREET TO ANTON LEMBEDE STREET.
VARSITY DRIVE
START VARSITY DRIVE STOP AT UNIVERSITY. RETURN DOWN VARSITY DRIVE.
JOSEPH NDULI ROAD
START JOSEPH NDULI ROAD VIA DR YUSUFF DADDOD ROAD, DIAKONIA AVENUE, JOSEPH NTULI ROAD, N3, JAN'S SMUTS HIGHWAY, ESSEX TERRACE TO VARSITY DRIVE STOP AT UNIVERSITY. RETURN VARSITY DRIVE, ESSEX TERRACE, JAN SMUTS HIGHWAY, N3, JOSEPH NTULI, DIAKONIA AVENUE, DR YUSUFF DADDOD ROAD TO JOSEPH NDULI ROAD.
HUNT ROAD
START HUNT ROAD VIA MOORE ROAD, BEREA ROAD, N3, JAN SMUTS HIGHWAY, ESSEX TERRACE TO VARSITY DRIVE. RETURN FROM VARSITY DRIVE, VIA ESSEX TERRACE, JAN SMUTS HIGHWAY, N3, BEREA ROAD, MOORE ROAD, HUNT ROAD.
RIPPON ROAD
START RIPPON ROAD, VIA LOCKSEY DRIVE, JAN SMUTS HIGHWAY, ESSEX TERRACE TO VARSITY DRIVE. RETURN VARSITY DRIVE, ESSEX TERRACE, JAN'S SMUTS HIGHWAY, LOCKSEY DRIVE TO RIPPON ROAD.
BEATRICE STREET
START BEATRICE ST VIA N3, JAN SMUTS HIGHWAY, ESSEX TERRACE TO VARSITY DRIVE. RETURN VARSITY DRIVE VIA ESSEX TERRACE, JAN SMUTS HIGHWAY, N3 TO BEATRICE STREET.
RUTHERFORD ST
START RUTHERFORD STREET VIA, VICTORIA EMBANKMENT, JOSEPH NTULI, N3, JAN SMUTS, ESSEX TERRACE TO VARSITY DRIVE. RETURN VARSITY DRIVE VIA ESSEX TERRACE, JAN SMUTS HIGHWAY, JOSEPH NTULI, VICTORIA EMBANKMENT TO RUTHERFORD STREET.
BEREA ROAD
START BEREA ROAD, N3, JAN SMUTS HIGHWAY, ESSEX TERRACE TO VARSITY DRIVE. RETURN FROM VARSITY DRIVE, VIA ESSEX TERRACE, JAN SMUTS HIGHWAY, N3, BEREA ROAD.
HOLZNER ROAD
START HOLZNER ROAD, VIA RUDOLF ROAD, ABBOT FRANCIS ROAD TO MARIAN ROAD. RETURN FROM MARIAN ROAD VIA ABBOT FRANCIS ROAD, RUDOLF ROAD TO HOLZNER ROAD.
KINGS ROAD
START KINGS ROAD VIA CROMPTON STREET, CAVERSHAM ROAD AND FORREST ROAD TO MARIAN ROAD. RETURN MARIAN ROAD VIA FORREST ROAD, CAVERSHAM ROAD, CROMPTON STREET TO KINGS ROAD.
SCHOOL ROAD
START SCHOOL ROAD VIA JOSIAH GUMEDE STREET, CROMPTON ROAD, FORREST ROAD TO MARIANHILL ROAD. RETURN MARIANHILL ROAD VIA FORREST ROAD, CROMPTON ROAD, JOSIAH GUMED STREET TO SCHOOL ROAD.
BELLTOWER ROAD
START BELLTOWER ROAD VIA JACARANDA ROAD, NAGINA DRIVE, RICHMOND ROAD TO MARIANHILL ROAD. RETURN MARIANHILL ROAD VIA RICHMOND ROAD, NAGINA DRIVE, JACARANDA ROAD TO BELLTOWER ROAD.
MARIAN DRIVE
START MARIAN DRIVE VIA UNDERWOOD ROAD, FORREST ROAD TO MARIANHILL ROAD. RETURN MARIANHILL ROAD, FORREST ROAD, UNDERWOOD ROAD TO MARIAN DRIVE.
ANTON LEMBEDE
START ANTON LEMBEDE STREET VIA SAMORA MACHEL ROAD, PARRY ROAD, BRAM FISCHER ROAD, DAVID WEBSTER ROAD, N3, RICHMOND ROAD TO MARIANHILL ROAD. RETURN MARIANHILL ROAD, RICHMOND ROAD, N3, DAVID WEBSTER ROAD, BRAM FISCHER ROAD, PARRY ROAD, SAMORA MACHEL ROAD TO ANTON LEMBEDE ROAD.
PARRY
START PARRY ROAD, BRAM FISCHER ROAD, DAVID WEBSTER ROAD, N3, RICHMOND ROAD TO MARIANHILL ROAD. RETURN MARIANHILL ROAD, RICHMOND ROAD, N3, DAVID WEBSTER ROAD, BRAM FISCHER ROAD, PARRY ROAD.



transport

Department:
Transport
Province of KwaZulu-Natal

GAZETTE

LGKZNG20-2023-AUG

REGION: ALL

HENRY ROAD
START HENRY ROAD VIA ALPINE ROAD, N2, N3, RICHMOND ROAD TO MARIANHILL ROAD. RETURN MARIANHILL ROAD, RICHMOND ROAD, N3, N2, ALPINE ROAD, TO HENRY ROAD.
KING DINIZULU ROAD
KING DINIZULU ROAD VIA, CANTEBURY GROVE, N3, RICHMOND ROAD TO MARIANHILL ROAD. RETURN MARIANHILL ROAD VIA RICHMOND ROAD, N3, CANTEBURY ROAD, TO DINIZULU ROAD.
BEREA ROAD
START BEREAD ROAD VIA DR. PILELEY KASEME STREET, N3, RICHMOND ROAD TO MARIANHILL ROAD. RETURN MARIAN HILL ROAD VIA RICHMOND ROAD, N3, PILELEY KASEME STREET, BEREAD ROAD.
RANSHAW ROAD
START RANSHAW ROAD VIA UMBILO ROAD, BEREAD ROAD, N3, RICHMOND ROAD, TO MARIANHILL ROAD. RETURN MARIANHILL ROAD VIA RICHMOND ROAD, N3, BEREAD ROAD, UMBILO ROAD, TO RANSHAW ROAD.
WILLS ROAD
START WILLS ROAD VIA MILTON ROAD, JULIUS NYERERE ROAD, N3, RICHMOND ROAD TO MARIANHILL ROAD. RETURN MARIANHILL ROAD, VIA RICHMOND ROAD, N3, JULIUS NYERERE ROAD, MILTON ROAD TO WILLS ROAD.
DR. YUSAF DADDOO STREET
START DR. YUSAF DADDOO STREET VIA LOUISE STREET, DAVID WEBSTER ROAD, N3, RICHMOND ROAD TO MARIANHILL ROAD. RETURN MARIANHILL ROAD, RICHMOND ROAD, N3, DAVID WEBSTER ROAD, LOUISE STREET TO DR. YUSUF DADDOO STREET.
UMBLO ROAD
START UMBLO ROAD VIA ALAN PATON ROAD, DINIZULU ROAD, N3, RICHMOND ROAD TO MARIANHILL ROAD. RETURN TRIP MARIANHILL ROAD VIA RICHMOND ROAD, N3, DINIZULU DRIVE, ALAN PATON ROAD TO UMBLO ROAD.
MAHATMA GANDHI ROAD
START MAHATMA GANDHI ROAD VIA ANTON LEMBEDE STREET, STALWART SIMALENE STREET, N3, RICHMOND ROAD TO MARINHILL ROAD. RETURN MARIANHILL ROAD, RICHMOND ROAD, N3, STALWART SIMALENE STREET, ANTON LEMBEDE STREET TO MAHATMA GANDHI ROAD.
SHEARER ROAD
START SHEARER ROAD, VIA MAHATMA GANDHI ROAD, ANTON LEMBEDE STREET, STALWART SIMALENE STREET, N3, RICHMOND ROAD TO MARINHILL ROAD. RETURN MARIANHILL ROAD, RICHMOND ROAD, N3, STALWART SIMALENE STREET, ANTON LEMBEDE STREET, MAHATMA GANDHI ROAD TO SHEARER ROAD.
HOSPITAL ROAD
START HOSPITAL ROAD VIA MAHATMA GANDHI ROAD, ANTON LEMBEDE STREET, STALWART SIMALENE STREET, N3, RICHMOND ROAD TO MARINHILL ROAD. RETURN MARIANHILL ROAD, RICHMOND ROAD, N3, STALWART SIMALENE STREET, ANTON LEMBEDE STREET, MAHATMA GANDHI ROAD TO HOSPITAL ROAD.
VARSITY DRIVE
START VARSITY DRIVE VIA QUARRY ROAD, M19, CAVERSHAM ROAD, MARIANHILL ROAD. RETURN MARIANHILL ROAD VIA CAVERSHAM ROAD, M19, QUARRY ROAD TO VARSITY DRIVE.
STEVE BIKO ROAD
START STEVE BIKO ROAD VIA KING DINIZULU ROAD, N3, RICHMOND ROAD TO MARIANHILL ROAD. RETURN TRIP MARINHILL ROAD VIA RICHMOND ROAD, N3, KING DINIZULU ROAD TO STEVE BIKO ROAD.
DUNCAN BARRET ROAD
START DUNCAN BARRET ROAD VIA BALFOUR ROAD, SANDERSON STREET, JOSIAH GUMEDE ROAD, CAVERSHAM STREET TO MARIANHILL ROAD. RETURN MARIANHILL ROAD, CAVERSHAM ROAD, JOSIAH GUMEDE ROAD, SANDERSON STREET, BALFOUR ROAD TO DUNCAN BARRET ROAD.
TRIO PLACE
START TRIO PLACE, VIA BURO CRESCENT, N3, RICHMOND ROAD TO MARIANHILL ROAD. RETURN TRIP MARIANHILL ROAD, RICHMOND ROAD, N3, BURO CRESCENT TO TRIO PLACE.
NATIONALLY
FROM UNIVERSITY TO TRAVEL NATIONALLY FOR SPECIAL EVENTS WITHIN SOUTH AFRICA.



transport

Department:
Transport
Province of KwaZulu-Natal

GAZETTE

LGKZNG20-2023-AUG

REGION: ALL

1)	Application Number: APP0160538	2)	Gazette Number: LGKZNG20-2023-AUG
3)	Applicant: IKHWEZI BUS SERVICE (PTY) LTD ID NO. 1957/001045/07 Association: NOT AVAILABLE	4)	Applicant Address: ERF 4056 RESERVOIR HILLS DURBAN 4091
5)	Existing Licence Holder: NOT APPLICABLE ID NO. NOT APPLICABLE	6)	Existing Licence Holder Address: NOT APPLICABLE
7)	Type of application: NEW OPERATING LICENCE	8)	Operating Licence Number: NOTAVAILABLE
9)	Vehicle Type: OTHER	10)	1 X 0 (SEATED)
11)	Region: ETHEKWENI AND ILEMBE		
12.1	<p>KZPRERC2850538 - VARIOUS BUS ROUTES FOR IKHWEZI BUS SERVICES.</p> <p>ASMA COURT HEAD SOUTHEAST ON CRAIGHEAD PLACE TOWARD ROLAND CHAPMAN DRIVE TURN LEFT ONTO ROLAND CHAPMAN DRIVE, AT THE ROUNDABOUT, TAKE THE 3RD EXIT ONTO BLAMEY ROAD TURN LEFT TO MERGE ONTO M4 TOWARD CITY CENTRE, MERGE ONTO M4 FOLLOW M4 TO M L SULTAN ROAD IN GREYVILLE, BEREA CONTINUE STRAIGHT TO STAY ON M4 TURN LEFT ONTO ANTON LEMBEDE STREET / M4 (SIGNS FOR SMITH STREET/N3/PIETERMARITZBURG) CONTINUE STRAIGHT TO STAY ON ANTON LEMBEDE STREET /M4, USE THE RIGHT 2 LANES TO TURN RIGHT ONTO JULIUS NYERERE STREET /M4/R102 CONTINUE STRAIGHT ONTO M L SULTAN ROAD.</p> <p>PENTING PROPERTIES DAVID WEBSTER HEAD WEST ON DAVID WEBSTER STREET/M4/R102 TOWARD DR YUSUF DADOO STREET USE THE 2ND FROM THE LEFT LANE TO STAY ON DAVID WEBSTER STREET/M4/R102 USE THE RIGHT LANE TO TURN SLIGHTLY RIGHT ONTO DAVID WEBSTER STREET USE THE 2ND FROM THE RIGHT LANE TO TURN RIGHT AT THE 2ND CROSS STREET ONTO JULIUS NYERERE STREET/M4/R102 CONTINUE STRAIGHT ONTO M L SULTAN ROAD.</p> <p>HLELO PROPERTIES HEAD EAST ON MAUD MFUSI STREET TOWARD JOSEPH NDULI STREET TURN LEFT AT THE 1ST CROSS STREET ONTO JOSEPH NDULI STREET TURN LEFT ONTO ANTON LEMBEDE STREET CONTINUE STRAIGHT ONTO ANTON LEMBEDE STREET/M4 USE THE RIGHT 2 LANES TO TURN RIGHT ONTO JULIUS NYERERE STREET/M4/R102 CONTINUE STRAIGHT ONTO M L SULTAN ROAD.</p> <p>LAVINO/ VALLEY VIEW HEAD EAST ON BANFIELD CRESCENT/VALLEY VIEW ROAD TOWARD IMESON ROAD TURN RIGHT ONTO EARL HAIG ROAD CONTINUE ONTO SPRINGFIELD ROAD/M17 TURN LEFT AT OVERPORT DRIVE CONTINUE ONTO JOHN ZIKHALI ROAD TURN RIGHT ONTO MARKET ROAD, M L SULTAN ROAD WILL BE ON THE LEFT.</p> <p>MANTON, AWAMI, DOLPHIN, MAVOVO HEAD NORTHEAST ON MOUNTBATTEN DRIVE TOWARD RIDDICK AVENUE, CONTINUE ONTO QUARRY ROAD TURN RIGHT ONTO O'FLAHERTY ROAD CONTINUE ONTO SHENFIELD PLACE, CONTINUE ONTO CLARE ROAD, CONTINUE STRAIGHT ONTO RANDES ROAD CONTINUE ON N3. DRIVE TO M L SULTAN ROAD IN GREYVILLE.</p> <p>KIFT PROPERTIES HEAD NORTHEAST ON CAMBRIDGE AVENUE TOWARD ELY ROAD, TURN LEFT ONTO HANNAH ROAD TURN RIGHT AT THE 1ST CROSS STREET ONTO UMBILO ROAD/R102 USE THE RIGHT 2 LANES TO TURN SLIGHTLY RIGHT ONTO MAGWAZA MAPHALALA STREET/R102 SLIGHT LEFT ONTO MAGWAZA MAPHALALA STREET, TURN LEFT ONTO KING DINUZULU ROAD/KING DINUZULU ROAD N TURN RIGHT ONTO BOTANIC GARDENS ROAD USE THE RIGHT 2 LANES TO TURN RIGHT ONTO CHRIS NTULI ROAD USE THE LEFT 2 LANES TO TURN LEFT ONTO M L SULTAN ROAD.</p> <p>CONCOST, PHILHAVEN, VILLA & WEINEMOORE HEAD SOUTHEAST ON CHE GUEVARA ROAD TOWARD CANTERBURY GROVE, TURN LEFT ONTO UMBILO ROAD CONTINUE ONTO LANCERS ROAD USE ANY LANE TO TURN LEFT ONTO JULIUS NYERERE STREET/M4/R102 CONTINUE STRAIGHT ONTO M L SULTAN ROAD</p> <p>PEARL STAR TAKE SHEPSTONE STREET TO BAY TERRACE IN SOUTH BEACH HEAD SOUTHEAST ON MAHATMA GANDHI ROAD TURN RIGHT ONTO BELL STREET, BELL STREET TURNS RIGHT AND BECOMES SHEPSTONE STREET, DRIVE FROM MARGARET MNCADI AVENUE TO DURBAN CENTRAL USE THE LEFT 2 LANES TO TURN LEFT ONTO BAY TERRACE, USE THE LEFT 3 LANES TO TURN SLIGHTLY LEFT ONTO MARGARET MNCADI AVENUE, FOLLOW JOE SLOVO STREET TO INGCUCU ROAD/R102 FOLLOW INGCUCU ROAD TO CARLISLE STREET TURN RIGHT ONTO M L SULTAN ROAD.</p> <p>TRITION TAKE MAY STREET TO EPSOM ROAD HEAD SOUTH ON MAY STREET TOWARD FIRST AVENUE TURN LEFT AT THE 1ST CROSS STREET ONTO FIRST AVENUE CONTINUE ON EPSOM ROAD, TAKE INGCUCU ROAD TO CARLISLE STREET IN DURBAN CENTRAL, DURBAN TURN LEFT ONTO EPSOM ROAD USE THE RIGHT LANE TO TURN SLIGHTLY RIGHT ONTO UMGENI ROAD/R102 TURN RIGHT ONTO CHARLOTTE MAXEKE STREET, TURN RIGHT ONTO INGCUCU ROAD/R102 CONTINUE STRAIGHT ONTO INGCUCU ROAD, TURN LEFT ONTO CARLISLE STREET, TURN RIGHT ONTO M L SULTAN ROAD.</p> <p>ALPINE & MEDINA CONTINUE TO FELIX DLAMINI ROAD/M10, HEAD NORTHEAST, TURN RIGHT TOWARD FELIX DLAMINI ROAD/M10 TAKE M17, STEPHEN DLAMINI ROAD AND JOHN ZIKHALI ROAD TO M L SULTAN ROAD IN GREYVILLE, TURN LEFT ONTO FELIX DLAMINI ROAD/M10, TURN RIGHT ONTO HENDRY ROAD/M17, TURN RIGHT ONTO EARL HAIG ROAD/M17 TURN RIGHT ONTO STEPHEN DLAMINI ROAD TURN LEFT AT OVERPORT DRIVE CONTINUE ONTO JOHN ZIKHALI ROAD TURN RIGHT ONTO MARKET ROAD.</p> <p>MASOBIYA HEAD WEST ON MASOBIYA MDLULI STREET TOWARD ROY ROAD/SHEPSTONE STREET CONTINUE ON SHEPSTONE STREET TAKE BRAM FISCHER ROAD TO CARLISLE STREET IN DURBAN CENTRAL TURN RIGHT ONTO ROY ROAD/SHEPSTONE STREET USE THE LEFT 2 LANES TO TURN LEFT ONTO BRAM FISCHER ROAD CONTINUE ONTO DAVID WEBSTER STREET/M4/R102 USE THE 2ND FROM THE RIGHT LANE TO TURN RIGHT ONTO JOE SLOVO STREET CONTINUE ONTO INGCUCU ROAD/R102 CONTINUE STRAIGHT ONTO INGCUCU ROAD TURN LEFT ONTO CARLISLE STREET TURN RIGHT ONTO M L SULTAN ROAD.</p> <p>URBAN VIEW / EMERALD HEAD NORTHWEST ON INGCUCU ROAD/R102 TOWARD CHARLOTTE MAXEKE STREET CONTINUE STRAIGHT ONTO INGCUCU ROAD TURN LEFT ONTO CARLISLE STREET TURN RIGHT ONTO M L SULTAN ROAD.</p> <p>SMITH STREET HEAD WEST ON ANTON LEMBEDE STREET TOWARD JOE SLOVO STREET USE THE RIGHT 2 LANES TO TURN RIGHT AT THE 1ST CROSS STREET ONTO JOE SLOVO STREET CONTINUE ONTO INGCUCU ROAD/R102 CONTINUE STRAIGHT ONTO INGCUCU ROAD TURN LEFT ONTO CARLISLE STREET TURN RIGHT ONTO M L SULTAN ROAD.</p> <p>BLENHAM, MASONIC, JEWITTS TAKE PRINCE STREET TO BAY TERRACE HEAD NORTHWEST ON PRINCE STREET TOWARD MASONIC ROAD TURN LEFT ONTO RUTHERFORD STREET, DRIVE FROM MARGARET MNCADI AVENUE TO DURBAN CENTRAL CONTINUE ONTO BAY TERRACE USE THE LEFT 3 LANES TO TURN SLIGHTLY LEFT ONTO MARGARET MNCADI AVENUE, FOLLOW JOE SLOVO STREET TO INGCUCU ROAD/R102 USE THE RIGHT 2 LANES TO TURN SLIGHTLY RIGHT TOWARD JOE SLOVO STREET CONTINUE ONTO JOE SLOVO STREET FOLLOW INGCUCU ROAD TO CARLISLE STREET CONTINUE ONTO INGCUCU ROAD/R102 CONTINUE STRAIGHT ONTO INGCUCU ROAD TURN LEFT ONTO CARLISLE STREET TURN RIGHT ONTO M L SULTAN ROAD.</p> <p>CITY CABIN, MAZEPPA DRIVE FROM BAY TERRACE AND MARGARET MNCADI AVENUE TO DURBAN CENTRAL HEAD EAST ON DR LANGALIBALELE DUBE STREET TOWARD ROBIN LANE, TURN RIGHT ONTO MORGE LANE TURN RIGHT ONTO BAY TERRACE USE THE LEFT 3 LANES TO TURN SLIGHTLY LEFT ONTO MARGARET MNCADI AVENUE FOLLOW JOE SLOVO STREET TO INGCUCU ROAD/R102 USE THE RIGHT 2 LANES TO TURN SLIGHTLY RIGHT TOWARD JOE SLOVO STREET CONTINUE ONTO JOE SLOVO STREET FOLLOW INGCUCU ROAD TO CARLISLE STREET CONTINUE ONTO INGCUCU ROAD/R102 CONTINUE STRAIGHT ONTO INGCUCU ROAD TURN LEFT ONTO CARLISLE STREET TURN RIGHT ONTO M L SULTAN ROAD.</p> <p>STERLING HEAD WEST ON CARLISLE ST TOWARD CROSS STREET TURN RIGHT ONTO M L SULTAN ROAD.</p> <p>RENAISSANCE HEAD WEST ON MAUD MFUSI STREET TOWARD LELLOS PASSAGE TURN RIGHT ONTO JOSEPH NDULI STREET TURN LEFT ONTO ANTON LEMBEDE</p>		



transport

Department:
Transport
Province of KwaZulu-Natal

GAZETTE

LGKZNG20-2023-AUG

REGION: ALL

STREET CONTINUE STRAIGHT ONTO ANTON LEMBEDE STREET/M4 USE THE RIGHT 2 LANES TO TURN RIGHT ONTO JULIUS NYERERE STREET/M4/R102 CONTINUE STRAIGHT ONTO M L SULTAN ROAD.

505 ANTON LEMBEDE

HEAD WEST ON ANTON LEMBEDE STREET TOWARD ALEXANDRA STREET CONTINUE STRAIGHT ONTO ANTON LEMBEDE STREET/M4 USE THE RIGHT 2 LANES TO TURN RIGHT ONTO JULIUS NYERERE STREET/M4/R102 CONTINUE STRAIGHT ONTO M L SULTAN ROAD.

JOE SLOVO

HEAD NORTH ON JOE SLOVO ST TOWARD DENIS HURLEY STREET CONTINUE ONTO INGCUCE ROAD/R102 CONTINUE STRAIGHT ONTO INGCUCE ROAD TURN LEFT ONTO CARLISLE STREET TURN RIGHT ONTO M L SULTAN ROAD.

EMDUBANI

HEAD NORTH ON STALWART SIMELANE STREET/M4 TOWARD KINGSMEAD WAY TURN LEFT ONTO KINGSMEAD WAY CONTINUE ON MASABALALA YENGWA AVENUE/M12, TAKE M4 AND INGCUCE ROAD TO CARLISLE STREET IN DURBAN CENTRAL TURN LEFT ONTO MASABALALA YENGWA AVENUE/M12 CONTINUE ONTO WALNUT ROAD USE THE RIGHT 2 LANES TO TURN RIGHT ONTO BRAM FISCHER ROAD/M4 USE THE 2ND FROM THE RIGHT LANE TO TURN RIGHT ONTO JOE SLOVO STREET CONTINUE ONTO INGCUCE ROAD/R102 CONTINUE STRAIGHT ONTO INGCUCE ROAD TURN LEFT ONTO CARLISLE STREET TURN RIGHT ONTO M L SULTAN ROAD

ST GERAN

TAKE LOCKSLEY DR TO JAN SMUTS HWY/KING CETHSWAYO HIGHWAY IN SHERWOOD, DURBAN HEAD SOUTHWEST ON RIPPOON ROAD TOWARD BAZLEY AVENUE CONTINUE ONTO LOCKSLEY DRIVE TAKE N3 TO CHRIS NTULI ROAD IN BEREA. EXIT FROM N3 TURN LEFT ONTO JAN SMUTS HIGHWAY/KING CETHSWAYO HIGHWAY USE THE LEFT LANE TO MERGE ONTO N3 VIA THE RAMP TO CITY/STAD, EXIT ONTO CHRIS NTULI ROAD, DRIVE TO M L SULTAN ROAD IN GREYVILLE, MERGE ONTO CHRIS NTULI ROAD, USE THE LEFT 2 LANES TO TURN LEFT ONTO M L SULTAN ROAD.

RIDE MZANZI, BIG GULF, HOFFMAN

GET ON N3 IN ASHLEY FROM RICHMOND ROAD/M1 HEAD SOUTHEAST TOWARD STOCKVILLE ROAD TURN LEFT ONTO STOCKVILLE ROAD TURN LEFT AT THE 1ST CROSS STREET ONTO RICHMOND ROAD/M1 USE THE RIGHT 2 LANES TO TURN RIGHT TO MERGE ONTO N3 TOWARD DURBAN, FOLLOW N3 TO CHRIS NTULI ROAD IN BEREA, EXIT FROM N3, MERGE ONTO N3 KEEP RIGHT TO STAY ON N3, EXIT ONTO CHRIS NTULI ROAD DRIVE TO M L SULTAN ROAD IN GREYVILLE, MERGE ONTO CHRIS NTULI ROAD USE THE LEFT 2 LANES TO TURN LEFT ONTO M L SULTAN ROAD.

HENWOOD 7TH AVE

HEAD SOUTHWEST ON SEVENTH AVENUE TOWARD MITCHELL CRESCENT, TURN RIGHT AT THE 1ST CROSS STREET ONTO MITCHELL CRESCENT, TURN LEFT ONTO AVONDALE ROAD, TURN LEFT ONTO JOHN ZIKHALI ROAD, TURN RIGHT ONTO MARKET ROAD, M L SULTAN WILL BE ON THE LEFT.

GREENWOOD PARK

TAKE PARK STATION ROAD AND MIMOSA ROAD TO CHRIS HANI ROAD/R102 IN GREENWOOD PARK HEAD NORTHEAST ON SANDERSON PLACE TOWARD PARK STATION ROAD TURN RIGHT ONTO PARK STATION ROAD SLIGHT RIGHT ONTO MIMOSA ROAD FOLLOW R102 TO SANDILE THUSI ROAD/M17 IN GREYVILLE, BEREA TURN RIGHT ONTO CHRIS HANI ROAD/R102 CONTINUE STRAIGHT TO STAY ON CHRIS HANI ROAD/R102 KEEP LEFT TO CONTINUE ON UMGENI ROAD/R102 CONTINUE ON SANDILE THUSI ROAD/M17. TAKE GLADYS MANZI ROAD TO M L SULTAN ROAD TURN RIGHT ONTO SANDILE THUSI ROAD/M17 TURN LEFT ONTO LILIAN NGOYI ROAD CONTINUE ONTO STREET MARYS AVENUE AT THE ROUNDABOUT, TAKE THE 2ND EXIT ONTO GLADYS MANZI ROAD TURN LEFT ONTO MARKET ROAD.

INDATSHANA

HEAD NORTH ON JOSEPH NDULI STREET TOWARD N3, USE THE 2ND FROM THE LEFT LANE TO TURN LEFT ONTO DAVID WEBSTER STREET/M4/R102 USE THE RIGHT LANE TO TURN SLIGHTLY RIGHT ONTO DAVID WEBSTER STREET, USE THE 2ND FROM THE RIGHT LANE TO TURN RIGHT AT THE 2ND CROSS STREET ONTO JULIUS NYERERE STREET/M4/R102 CONTINUE STRAIGHT ONTO M L SULTAN ROAD.

ABC CHAMBERS

HEAD NORTH ON JOE SLOVO STREET TOWARD DR PIXLEY KASEME STREET CONTINUE ONTO INGCUCE ROAD/R102 CONTINUE STRAIGHT ONTO INGCUCE ROAD, TURN LEFT ONTO CARLISLE STREET, TURN RIGHT ONTO M L SULTAN ROAD.

RWZ PROPS

HEAD EAST ON ISMAIL C MEER STREET TOWARD INGCUCE ROAD, TURN LEFT AT THE 1ST CROSS STREET ONTO INGCUCE ROAD, TURN LEFT ONTO CARLISLE STREET, TURN RIGHT ONTO M L SULTAN ROAD.

MC ARTHUR

HEAD EAST ON MAUD MFUSI STREET TOWARD JOSEPH NDULI STREET, TURN LEFT AT THE 1ST CROSS STREET ONTO JOSEPH NDULI STREET, SLIGHT LEFT TO STAY ON JOSEPH NDULI STREET, USE THE LEFT LANE TO TURN RIGHT ONTO JOHANNES NKOSI STREET/M4/R102 TURN LEFT ONTO CROSS STREET, TURN LEFT ONTO CARLISLE STREET TURN RIGHT ONTO M L SULTAN ROAD.

DAVERNPORT

HEAD NORTHEAST ON YORK AVE TOWARD CLARK ROAD, TURN LEFT ONTO CLARK ROAD, TURN RIGHT ONTO CLEAVER ROAD CONTINUE ONTO BOTANIC GARDENS ROAD, USE THE RIGHT 2 LANES TO TURN RIGHT ONTO CHRIS NTULI ROAD USE THE LEFT 2 LANES TO TURN LEFT ONTO M L SULTAN ROAD.

SHERWOOD

TAKE HUGO ROAD AND RANGLES ROAD TO N3 HEAD SOUTHEAST ON HUGO ROAD TOWARD EVERTON ROAD, TURN RIGHT ONTO EVERTON ROAD TURN RIGHT ONTO WATERFALL ROAD TURN LEFT ONTO RANGLES ROAD, FOLLOW N3 TO CHRIS NTULI ROAD, EXIT FROM N3, MERGE ONTO N3, EXIT ONTO CHRIS NTULI ROAD, DRIVE TO M L SULTAN ROAD IN GREYVILLE, MERGE ONTO CHRIS NTULI ROAD, USE THE LEFT 2 LANES TO TURN LEFT ONTO M L SULTAN ROAD.

BAYSIDE

HEAD WEST ON MONTY NAICKER ROAD TOWARD MARK LANE TURN RIGHT ONTO JOE SLOVO STREET, CONTINUE ONTO INGCUCE ROAD/R102 CONTINUE STRAIGHT ONTO INGCUCE ROAD, TURN LEFT ONTO CARLISLE STREET, TURN RIGHT ONTO M L SULTAN ROAD.

ROYAL O'FLAHERTY

HEAD SOUTH ON O'FLAHERTY ROAD TOWARD HULSTON ROAD, CONTINUE ONTO SHENFIELD PLACE, CONTINUE ONTO CLARE ROAD, CONTINUE STRAIGHT ONTO RANGLES ROAD, CONTINUE ON N3, DRIVE TO M L SULTAN ROAD IN GREYVILLE.

TRIO, MVILA, MBONAMBI, BRAZILIA, DR ZWANE

FOLLOW BARTLE ROAD AND STELLAWOOD ROAD TO UMBILO ROAD/R102 HEAD SOUTHEAST ON PROSPECT ROAD TOWARD BARTLE ROAD TURN LEFT ONTO BARTLE ROAD, TURN RIGHT ONTO STELLAWOOD ROAD, TURN LEFT ONTO UMBILO ROAD/R102, CONTINUE ON UMBILO ROAD TO GREYVILLE CONTINUE STRAIGHT ONTO UMBILO ROAD CONTINUE ONTO LANCERS ROAD, USE ANY LANE TO TURN LEFT ONTO JULIUS NYERERE STREET/M4/R102 CONTINUE STRAIGHT ONTO M L SULTAN ROAD.

UNICITY

TAKE SHEPSTONE STREET AND BRAM FISCHER ROAD TO CARLISLE STREET IN DURBAN CENTRAL HEAD EAST ON DR PIXLEY KASEME STREET TOWARD FAREWELL ROAD/SHEPSTONE STREET TURN LEFT AT THE 1ST CROSS STREET ONTO FAREWELL ROAD/SHEPSTONE STREET USE THE LEFT 2 LANES TO TURN LEFT ONTO BRAM FISCHER ROAD CONTINUE ONTO DAVID WEBSTER STREET/M4/R102 USE THE 2ND FROM THE RIGHT LANE TO TURN RIGHT ONTO JOE SLOVO STREET CONTINUE ONTO INGCUCE ROAD/R102 CONTINUE STRAIGHT ONTO INGCUCE ROAD, TURN LEFT ONTO CARLISLE STREET, TURN RIGHT ONTO M L SULTAN ROAD.

KINGSTON RES

TAKE DIAKONIA AVENUE TO MAYDON ROAD IN ALBERT PARK HEAD SOUTH ON PARK STREET TOWARD COLLEGE LANE TURN RIGHT ONTO DIAKONIA AVENUE FOLLOW SYDNEY ROAD/R102 AND RICK TURNER ROAD TO MAZISI KUNENE ROAD IN BEREA CONTINUE ONTO MAYDON ROAD TURN RIGHT ONTO MARGARET MNCADI AVENUE CONTINUE ONTO CHE GUEVARA ROAD USE THE LEFT 2 LANES TO TURN LEFT ONTO SYDNEY ROAD/R102 TURN RIGHT ONTO RICK TURNER ROAD TURN RIGHT ONTO MAZISI KUNENE ROAD.

SAN SABIL & ADDINGTON

TAKE SHEPSTONE STREET TO BAY TERRACE HEAD SOUTHWEST ON MASONIC ROAD TOWARD MAHATMA GANDHI ROAD, TURN LEFT ONTO MAHATMA GANDHI ROAD, TURN RIGHT ONTO SHEPSTONE STREET FOLLOW MARGARET MNCADI AVENUE, SYDNEY ROAD/R102 AND RICK TURNER ROAD TO MAZISI KUNENE ROAD IN BEREA USE THE LEFT 2 LANES TO TURN LEFT ONTO BAY TERRACE, USE THE LEFT 3 LANES TO TURN SLIGHTLY LEFT ONTO MARGARET MNCADI AVENUE, KEEP RIGHT TO STAY ON MARGARET MNCADI AVENUE, CONTINUE ONTO CHE GUEVARA ROAD USE THE LEFT 2 LANES TO TURN LEFT ONTO SYDNEY ROAD/R102, TURN RIGHT ONTO RICK TURNER ROAD, TURN RIGHT ONTO MAZISI KUNENE ROAD.

LANDMARK & HERMITAGE

TAKE SHEPSTONE STREET, BRAM FISCHER ROAD, DAVID WEBSTER STREET/M4/R102, N3, ... AND PRINCESS ALICE AVENUE TO MAZISI KUNENE ROAD IN BEREA, HEAD EAST ON WEST STREET TOWARD FAREWELL ROAD/SHEPSTONE STREET, TURN LEFT AT THE 1ST CROSS STREET ONTO FAREWELL ROAD/SHEPSTONE STREET USE THE LEFT 2 LANES TO TURN LEFT ONTO BRAM FISCHER ROAD CONTINUE ONTO DAVID WEBSTER STREET/M4/R102, KEEP RIGHT TO STAY ON DAVID WEBSTER STREET/M4/R102, USE ANY LANE TO MERGE ONTO N3 VIA THE RAMP TO PIETERMARITZBURG TAKE EXIT 3 TOWARD BEREA ROAD (S)/M13, MERGE ONTO KING DINUZULU ROAD/KING DINUZULU ROAD, USE THE LEFT LANE TO STAY ON KING DINUZULU ROAD/KING DINUZULU ROAD N, TURN LEFT ONTO MAZISI KUNENE ROAD, SLIGHT LEFT ONTO LAMONT ROAD, CONTINUE ONTO PRINCESS ALICE



transport

Department:
Transport
Province of KwaZulu-Natal

GAZETTE

LGKZNG20-2023-AUG

REGION: ALL

AVENUE, TURN RIGHT ONTO RICK TURNER ROAD, TURN RIGHT ONTO MAZISI KUNENE ROAD.
340 UMBILO & ESCOMBE
HEAD NORTHEAST ON UMBILO ROAD TOWARD ALAN PATON ROAD, DESTINATION WILL BE ON THE RIGHT
29 UMBILO ROAD
HEAD NORTHEAST ON UMBILO ROAD TOWARD KING DINUZULU ROAD/KING DINUZULU ROAD, TURN LEFT AT THE 1ST CROSS STREET ONTO KING DINUZULU ROAD, TURN LEFT ONTO CLEAVER ROAD CONTINUE ONTO BULWER ROAD, CONTINUE ONTO ZK MATHEWS ROAD, TURN RIGHT ONTO RICK TURNER ROAD, TURN RIGHT ONTO MAZISI KUNENE ROAD.
98 UMBILO & BEREA COVE
HEAD NORTHEAST ON UMBILO ROAD TOWARD CHE GUEVARA ROAD, TURN LEFT ONTO KING DINUZULU ROAD, DESTINATION WILL BE ON THE LEFT.
155 KING DINUZULU ROAD (SOUTH) BULWER, BEREA, 4083
HEAD NORTHWEST ON KING DINUZULU ROAD TOWARD CANTERBURY GROVE, TURN LEFT ONTO CLEAVER ROAD CONTINUE ONTO BULWER ROAD, CONTINUE ONTO ZK MATHEWS ROAD, TURN RIGHT ONTO RICK TURNER ROAD, TURN RIGHT ONTO MAZISI KUNENE ROAD.
ENTERPRISE
HEAD NORTHEAST ON SAMORA MACHEL STREET TOWARD SAMORA MACHEL STREET, FOLLOW M4 AND R102 TO RICK TURNER ROAD IN CONGELA, TURN LEFT ONTO BRAM FISCHER ROAD/M4, USE THE LEFT LANE TO CONTINUE ON DAVID WEBSTER STREET/M4/R102, CONTINUE STRAIGHT ONTO MARKET STREET/M4/R102, USE THE RIGHT 2 LANES TO TURN SLIGHTLY RIGHT ONTO MARKET STREET/R102 USE THE MIDDLE LANE TO TURN RIGHT ONTO ANTON LEMBEDE STREET/M4/R102 USE THE LEFT LANES TO TURN SLIGHTLY LEFT ONTO SYDNEY ROAD/R102, FOLLOW RICK TURNER ROAD TO MAZISI KUNENE ROAD IN BEREA, TURN RIGHT ONTO RICK TURNER ROAD, TURN RIGHT ONTO MAZISI KUNENE ROAD.
WESTPARK
HEAD NORTHEAST ON WEST ROAD TOWARD CRESCENT STREET SHARP LEFT ONTO CRESCENT STREET, TURN LEFT ONTO FELIX DLAMINI ROAD/M10, USE THE RIGHT 2 LANES TO TURN RIGHT ONTO JAN SMUTS HIGHWAY/KING CETSHWAYO HIGHWAY/M10, SLIGHT LEFT ONTO VUSI MZIMELA ROAD/M10, TURN LEFT ONTO RICK TURNER ROAD, TURN LEFT ONTO MAZISI KUNENE ROAD.
RESERVOIR HEIGHTS
HEAD SOUTHWEST ON HALPIN AVENUE TOWARD DUNKELD ROAD/MOUNTBATTEN DRIVE, CONTINUE ON MOUNTBATTEN DRIVE, TAKE N2 AND VUSI MZIMELA ROAD/M10 TO MAZISI KUNENE ROAD IN BEREA, SHARP LEFT ONTO DUNKELD ROAD/MOUNTBATTEN DRIVE, USE ANY LANE TO TURN LEFT TO MERGE ONTO M19, TURN RIGHT, TAKE THE RAMP ONTO N2, TAKE EXIT 161 TOWARD SOLOMON MAHLANGU DRIVE/M7, USE THE LEFT 2 LANES TO TURN LEFT ONTO SOLOMON MAHLANGU DRIVE/M7 (SIGNS FOR BLUFF/EDWIN SWALES V C DRIVE), TURN LEFT ONTO BELLAIR ROAD/VUSI MZIMELA ROAD/M10, TURN RIGHT ONTO RICK TURNER ROAD, TURN LEFT ONTO MAZISI KUNENE ROAD.
ACUTT STREET
HEAD SOUTH ON ACUTT STREET TOWARD MARGARET MNCADI AVENUE, FOLLOW MARGARET MNCADI AVENUE, SYDNEY ROAD/R102 AND RICK TURNER ROAD TO MAZISI KUNENE ROAD IN BEREA, TURN LEFT ONTO MARGARET MNCADI AVENUE, MAKE A U-TURN AT SAMORA MACHEL STREET, KEEP RIGHT TO STAY ON MARGARET MNCADI AVENUE, CONTINUE ONTO CHE GUEVARA ROAD, USE THE LEFT 2 LANES TO TURN LEFT ONTO SYDNEY ROAD/R102, TURN RIGHT ONTO RICK TURNER ROAD, TURN RIGHT ONTO MAZISI KUNENE ROAD.
CAMDEN
HEAD NORTH ON CAMDEN AVENUE TOWARD CLARK ROAD, TURN LEFT ONTO CLARK ROAD, TURN LEFT ONTO MAZISI KUNENE ROAD, SLIGHT LEFT ONTO LAMONT ROAD, CONTINUE ONTO PRINCESS ALICE AVENUE, TURN RIGHT ONTO RICK TURNER ROAD, TURN RIGHT ONTO MAZISI KUNENE ROAD.
KINROSS
HEAD NORTH ON PERCY OSBORN ROAD TOWARD INNES ROAD, FOLLOW INNES ROAD AND MUSGRAVE ROAD TO LENA AHRENS ROAD IN BULWER, TURN LEFT ONTO LENA AHRENS ROAD, TURN RIGHT ONTO RICK TURNER ROAD, TURN RIGHT ONTO MAZISI KUNENE ROAD.
ASPARA
TAKE INGCUCE ROAD TO DAVID WEBSTER STREET/M4/R102, HEAD EAST ON BERTHA MKHIZE STREET TOWARD INGCUCE ROAD, TURN LEFT AT THE 1ST CROSS STREET ONTO INGCUCE ROAD, TAKE N3, MAZISI KUNENE ROAD AND PRINCESS ALICE AVENUE TO MAZISI KUNENE ROAD IN BEREA, TURN LEFT ONTO DAVID WEBSTER STREET/M4/R102, KEEP RIGHT TO STAY ON DAVID WEBSTER STREET/M4/R102, USE ANY LANE TO MERGE ONTO N3 VIA THE RAMP TO PIETERMARITZBURG, TAKE EXIT 3 TOWARD BEREA ROAD (S)/M13, MERGE ONTO KING DINUZULU ROAD/KING DINUZULU ROAD N, USE THE LEFT LANE TO STAY ON KING DINUZULU ROAD/KING DINUZULU ROAD, TURN LEFT ONTO MAZISI KUNENE ROAD, SLIGHT LEFT ONTO LAMONT ROAD, CONTINUE ONTO PRINCESS ALICE AVENUE, TURN RIGHT ONTO RICK TURNER ROAD, TURN RIGHT ONTO MAZISI KUNENE ROAD.
VICTORIA
TAKE INGCUCE ROAD TO DAVID WEBSTER STREET/M4/R102, HEAD EAST ON BERTHA MKHIZE STREET TOWARD INGCUCE ROAD, TURN LEFT AT THE 1ST CROSS STREET ONTO INGCUCE ROAD, TAKE N3, MAZISI KUNENE ROAD AND PRINCESS ALICE AVENUE TO MAZISI KUNENE ROAD IN BEREA, TURN LEFT ONTO DAVID WEBSTER STREET/M4/R102, KEEP RIGHT TO STAY ON DAVID WEBSTER STREET/M4/R102, USE ANY LANE TO MERGE ONTO N3 VIA THE RAMP TO PIETERMARITZBURG, TAKE EXIT 3 TOWARD BEREA ROAD (S)/M13, MERGE ONTO KING DINUZULU ROAD/KING DINUZULU ROAD N, USE THE LEFT LANE TO STAY ON KING DINUZULU ROAD/KING DINUZULU ROAD, TURN LEFT ONTO MAZISI KUNENE ROAD, SLIGHT LEFT ONTO LAMONT ROAD, CONTINUE ONTO PRINCESS ALICE AVENUE, TURN RIGHT ONTO RICK TURNER ROAD, TURN RIGHT ONTO MAZISI KUNENE ROAD.
MAYVILLE & ALCOCK
HEAD NORTHWEST ON CHARLES STRACHAN ROAD TOWARD JAN SMUTS HIGHWAY/KING CETSHWAYO HIGHWAY, SHARP RIGHT ONTO JAN SMUTS HIGHWAY/KING CETSHWAYO HIGHWAY, TURN LEFT ONTO ROBINSON PLACE, TURN LEFT ONTO ALCOCK CRESCENT.
ALCOCK CRESCENT, MUSGRAVE, BEREA, 4001
TAKE ALCOCK CRESCENT TO JAN SMUTS HIGHWAY/KING CETSHWAYO HIGHWAY, TAKE MARY THIPHE STREET AND RICK TURNER ROAD TO MAZISI KUNENE ROAD, TURN LEFT ONTO MAZISI KUNENE ROAD.
GREENFIELDS
HEAD SOUTH ON RANGLES ROAD TOWARD MOSES KOTANE ROAD, KEEP RIGHT TO CONTINUE ON WATERFALL ROAD, TURN LEFT ONTO JAN SMUTS HIGHWAY/KING CETSHWAYO HIGHWAY/M10, TURN RIGHT ONTO VUSI MZIMELA ROAD/M10, TURN LEFT ONTO RICK TURNER ROAD, TURN LEFT ONTO MAZISI KUNENE ROAD.
SEABOARD
TAKE MARGARET MNCADI AVENUE, SYDNEY ROAD/R102 AND RICK TURNER ROAD TO MAZISI KUNENE ROAD IN BEREA, HEAD SOUTH ON MAHATMA GANDHI ROAD TOWARD TYZACK STREET, USE THE RIGHT 2 LANES TO TURN RIGHT ONTO ANTON LEMBEDE STREET, TURN LEFT ONTO CATO STREET, USE THE LEFT 2 LANES TO TURN RIGHT ONTO BAY TERRACE, USE THE LEFT 3 LANES TO TURN SLIGHTLY LEFT ONTO MARGARET MNCADI AVENUE, KEEP RIGHT TO STAY ON MARGARET MNCADI AVENUE, CONTINUE ONTO CHE GUEVARA ROAD, USE THE LEFT 2 LANES TO TURN LEFT ONTO SYDNEY ROAD/R102, TURN RIGHT ONTO RICK TURNER ROAD, TURN RIGHT ONTO MAZISI KUNENE ROAD.
VAUSE ROAD
HEAD SOUTHWEST ON STEPHEN DLAMINI ROAD TOWARD ST THOMAS ROAD, TURN RIGHT ONTO ST THOMAS ROAD, CONTINUE ON PETER MOKABA ROAD/PETER MOKABA RIDGE, TAKE MARY THIPHE STREET AND RICK TURNER ROAD TO MAZISI KUNENE ROAD, TURN LEFT ONTO PETER MOKABA ROAD/PETER MOKABA RIDGE, TURN RIGHT ONTO JAN SMUTS HIGHWAY/KING CETSHWAYO HIGHWAY, TURN LEFT ONTO BIDSTON ROAD, TURN RIGHT ONTO OWEN AVENUE, OWEN AVE TURN SLIGHTLY LEFT AND BECOMES MARY THIPHE STREET, TURN LEFT ONTO KALANDEN ROAD, TURN LEFT ONTO RICK TURNER ROAD, TURN LEFT ONTO MAZISI KUNENE ROAD.
DERBY
HEAD WEST ON DERBY STREET TOWARD GLADYS MANZI ROAD, TAKE BOTANIC GARDENS ROAD, BULWER ROAD, ZK MATHEWS ROAD AND RICK TURNER ROAD TO MAZISI KUNENE ROAD IN BEREA, USE ANY LANE TO TURN SLIGHTLY LEFT ONTO GLADYS MANZI ROAD/LOUISE LANE, CONTINUE ONTO JOHN ZIKHALI ROAD, TURN LEFT ONTO EDITH BENSON CRESCENT, EDITH BENSON CRESCENT TURN SLIGHTLY RIGHT AND BECOMES BOTANIC GARDENS ROAD, CONTINUE ONTO CLEAVER ROAD, CONTINUE ONTO BULWER ROAD, CONTINUE ONTO ZK MATHEWS ROAD, TURN RIGHT ONTO RICK TURNER ROAD, TURN RIGHT ONTO MAZISI KUNENE ROAD.
CARLISLE
HEAD WEST ON CARLISLE STREET TOWARD ISMAIL C MEER STREET, TURN LEFT ONTO MARKET ROAD, USE THE RIGHT 2 LANES TO TURN SLIGHTLY RIGHT ONTO MARKET STREET/R102, USE THE MIDDLE LANE TO TURN RIGHT ONTO ANTON LEMBEDE STREET/M4/R102, USE THE LEFT LANES TO TURN SLIGHTLY LEFT ONTO SYDNEY ROAD/R102, TURN RIGHT ONTO RICK TURNER ROAD, TURN RIGHT ONTO MAZISI KUNENE ROAD.
TREVOR COURT
TAKE DOON ROAD TO BLUFF ROAD IN CLAIRWOOD, DURBAN, HEAD NORTH ON BRIGHTON ROAD TOWARD WINCHELSEA AVENUE, TURN RIGHT ONTO DOON ROAD, TAKE SOLOMON MAHLANGU DRIVE/M7 AND UMBILO ROAD/R102 TO MAZISI KUNENE ROAD IN BEREA, TURN RIGHT ONTO BLUFF ROAD, USE THE LEFT 2 LANES TO TURN LEFT ONTO SOLOMON MAHLANGU DRIVE/M7, USE THE LEFT 2 LANES TO TURN LEFT ONTO THE RAMP TO UMBILO



transport

Department:
Transport
Province of KwaZulu-Natal

GAZETTE

LGKZNG20-2023-AUG

REGION: ALL

ROAD/R102, CONTINUE ONTO UMBILO ROAD/R102, TURN LEFT ONTO RICK TURNER ROAD, TURN RIGHT ONTO MAZISI KUNENE ROAD.
NEW COMPLEX
HEAD NORTHEAST ON SAVAGE STREET TOWARD GROSVENOR ROAD, TURN RIGHT ONTO GROSVENOR ROAD, TURN RIGHT ONTO RICK TURNER ROAD, TURN LEFT ONTO MAZISI KUNENE ROAD.
WAKESLEIGH
HEAD NORTHEAST ON WAKESLEIGH ROAD/M10 TOWARD CLIFFVIEW ROAD, TURN RIGHT ONTO RICK TURNER ROAD, TURN LEFT ONTO MAZISI KUNENE ROAD.
276 BRICKFIELD ROAD
HEAD SOUTH ON FELIX DLAMINI ROAD/M10 TOWARD CHERRY AVENUE, USE THE RIGHT 2 LANES TO TURN RIGHT ONTO JAN SMUTS HIGHWAY/KING CETHSWAYO HIGHWAY/M10, SLIGHT LEFT ONTO VUSI MZIMELA ROAD/M10, TURN LEFT ONTO RICK TURNER ROAD, TURN LEFT ONTO MAZISI KUNENE ROAD.
KHAYELISHA
HEAD NORTH ON SARNIA ROAD TOWARD LEEDS ROAD.
22 SARNIA ROAD, UMBILO, BEREA, 4075
HEAD NORTH ON SARNIA ROAD TOWARD UMBILO ROAD/R102, USE ANY LANE TO TURN SLIGHTLY RIGHT ONTO UMBILO ROAD/R102 USE THE RIGHT 2 LANES TO TURN SLIGHTLY RIGHT ONTO MAGWAZA MAPHALALA STREET/R102, TURN RIGHT ONTO ALAN PATON ROAD, TURN RIGHT ONTO SYDNEY ROAD/R102.
LOUIS BOTHA
HEAD NORTHEAST ON PRINCESS ALICE AVENUE, TURN RIGHT ONTO ALBERT DLOMO ROAD, TURN RIGHT ONTO ZK MATHEWS ROAD, TURN LEFT ONTO RICK TURNER ROAD, USE THE LEFT 2 LANES TO TURN LEFT ONTO UMBILO ROAD/R102.
JUNIPER RESIDENCE
TAKE PETER MOKABA ROAD/PETER MOKABA RIDGE, KING DINUZULU ROAD N AND ZK MATHEWS ROAD TO SPIWE ZUMA AVENUE IN UMBILO, HEAD SOUTHWEST ON PETER MOKABA ROAD/PETER MOKABA RIDGE TOWARD HARTLEY ROAD, TURN LEFT ONTO KING DINUZULU ROAD N, USE THE RIGHT 2 LANES TO TURN RIGHT ONTO BOTANIC GARDENS ROAD, CONTINUE ONTO CLEAVER ROAD, CONTINUE ONTO BULWER ROAD, CONTINUE ONTO ZK MATHEWS ROAD, AT THE ROUNDABOUT, TAKE THE 1ST EXIT ONTO SPIWE ZUMA AVENUE, TURN LEFT ONTO UMBILO ROAD/R102.
DUNSTAPLE HEIGHTS
PICK UP DUNSTAPLE HEIGHTS, 11 DUNSTAPLE CRESCENT, VIA VARSITY ROAD STOP UNIVERSITY RETURN TRIP WESTVILLE CAMPUS VIA VARSITY ROAD TO DUNSTAPLE CRESCENT, RESERVOIR HILLS.
KIES AVENUE
PICK UP KIES AVENUE, VIA HAYDEN ROAD, WHITTAKER ROAD, UMGUDULU ROAD, VARSITY ROAD STOP UNIVERSITY, RETURN TRIP UNIVERSITY VIA VARSITY DRIVE, UMGUDULU ROAD, WHITTAKER ROAD, HAYDEN ROAD TO KIES AVENUE.
UMBLO ROAD
PICK UP UMBLO ROAD, VIA LANCERS ROAD, BEREA ROAD, N3, JAN SMUTS HIGHWAY, ESSEX TERRACE, UNIVERSITY ROAD, STOP AT UNIVERSITY, RETURN TRIP UNIVERSITY ROAD, VIA ESSEX TERRACE, JAN SMUTS HIGHWAY, N3, BEREA ROAD, LANCERS ROAD TO UMBLO ROAD.
FELIX DLAMINI RD
PICK UP FELIX DLAMINI ROAD, VIA ALPINE ROAD, UMGENI ROAD, VARSITY DRIVE STOP VARSITY, RETURN TRIP VARSITY ROAD VIA UMGENI ROAD, ALPINE ROAD TO FELIX DLAMINI ROAD.
O' FLATORY ROAD
O' FLATORY ROAD VIA QUARRY ROAD TO VARSITY DRIVE STOP UNIVERSITY, RETURN UNIVERSITY VARSITY ROAD VIA QUARRY ROAD TO O' FLAHERTY ROAD.
ANTON LEMBEDE STREET
ANTON LEMBEDE STREET VIA ALLIWAL STREET, N3, JAN SMUTS HIGHWAY, ESSEX TERRACE TO VARSITY DRIVE STOP UNIVERSITY. RETURN TRIP UNIVERSITY VARSITY DRIVE VIA ESSEX TERRACE, JAN SMUTS HIGHWAY, N3, ALLIWAL STREET TO ANTON LEMBEDE STREET.
MAHATMA GANDHI STREET
MAHATMA GANDHI STREET VIA ANTON LEMBEDE STREET, N3, JAN SMUTS HIGHWAY, ESSEX TERRACE, VARSITY DRIVE TO UNIVERSITY. RETURN UNIVERSITY VARSITY DRIVE VIA ESSEX TERRACE, JAN SMUTS HIGHWAY, N3, ANTON LEMBEDE STREET TO MAHATMA GANDHI STREET.
ANTON LEMBEDE STREET
ANTON LEMBEDE STREET VIA ALLIWAL STREET, N3, JAN SMUTS HIGHWAY, ESSEX TERRACE TO VARSITY DRIVE STOP UNIVERSITY. RETURN TRIP UNIVERSITY VARSITY DRIVE VIA ESSEX TERRACE, JAN SMUTS HIGHWAY, N3, ALLIWAL STREET TO ANTON LEMBEDE STREET.
VARSITY DRIVE
START VARSITY DRIVE STOP AT UNIVERSITY. RETURN DOWN VARSITY DRIVE.
JOSEPH NDULI ROAD
START JOSEPH NDULI ROAD VIA DR YUSUFF DADDOD ROAD, DIAKONIA AVENUE, JOSEPH NTULI ROAD, N3, JAN'S SMUTS HIGHWAY, ESSEX TERRACE TO VARSITY DRIVE STOP AT UNIVERSITY. RETURN VARSITY DRIVE, ESSEX TERRACE, JAN SMUTS HIGHWAY, N3, JOSEPH NTULI, DIAKONIA AVENUE, DR YUSUFF DADDOD ROAD TO JOSEPH NDULI ROAD.
HUNT ROAD
START HUNT ROAD VIA MOORE ROAD, BEREA ROAD, N3, JAN SMUTS HIGHWAY, ESSEX TERRACE TO VARSITY DRIVE. RETURN FROM VARSITY DRIVE, VIA ESSEX TERRACE, JAN SMUTS HIGHWAY, N3, BEREA ROAD, MOORE ROAD, HUNT ROAD.
RIPPON ROAD
START RIPPON ROAD, VIA LOCKSEY DRIVE, JAN SMUTS HIGHWAY, ESSEX TERRACE TO VARSITY DRIVE. RETURN VARSITY DRIVE, ESSEX TERRACE, JAN'S SMUTS HIGHWAY, LOCKSEY DRIVE TO RIPPON ROAD.
BEATRICE STREET
START BEATRICE ST VIA N3, JAN SMUTS HIGHWAY, ESSEX TERRACE TO VARSITY DRIVE. RETURN VARSITY DRIVE VIA ESSEX TERRACE, JAN SMUTS HIGHWAY, N3 TO BEATRICE STREET.
RUTHERFORD ST
START RUTHERFORD STREET VIA, VICTORIA EMBANKMENT, JOSEPH NTULI, N3, JAN SMUTS, ESSEX TERRACE TO VARSITY DRIVE. RETURN VARSITY DRIVE VIA ESSEX TERRACE, JAN SMUTS HIGHWAY, JOSEPH NTULI, VICTORIA EMBANKMENT TO RUTHERFORD STREET.
BEREA ROAD
START BEREA ROAD, N3, JAN SMUTS HIGHWAY, ESSEX TERRACE TO VARSITY DRIVE. RETURN FROM VARSITY DRIVE, VIA ESSEX TERRACE, JAN SMUTS HIGHWAY, N3, BEREA ROAD.
HOLZNER ROAD
START HOLZNER ROAD, VIA RUDOLF ROAD, ABBOT FRANCIS ROAD TO MARIAN ROAD. RETURN FROM MARIAN ROAD VIA ABBOT FRANCIS ROAD, RUDOLF ROAD TO HOLZNER ROAD.
KINGS ROAD
START KINGS ROAD VIA CROMPTON STREET, CAVERSHAM ROAD AND FORREST ROAD TO MARIAN ROAD. RETURN MARIAN ROAD VIA FORREST ROAD, CAVERSHAM ROAD, CROMPTON STREET TO KINGS ROAD.
SCHOOL ROAD
START SCHOOL ROAD VIA JOSIAH GUMEDE STREET, CROMPTON ROAD, FORREST ROAD TO MARIANHILL ROAD. RETURN MARIANHILL ROAD VIA FORREST ROAD, CROMPTON ROAD, JOSIAH GUMED STREET TO SCHOOL ROAD.
BELLTOWER ROAD
START BELLTOWER ROAD VIA JACARANDA ROAD, NAGINA DRIVE, RICHMOND ROAD TO MARIANHILL ROAD. RETURN MARIANHILL ROAD VIA RICHMOND ROAD, NAGINA DRIVE, JACARANDA ROAD TO BELLTOWER ROAD.
MARIAN DRIVE
START MARIAN DRIVE VIA UNDERWOOD ROAD, FORREST ROAD TO MARIANHILL ROAD. RETURN MARIANHILL ROAD, FORREST ROAD, UNDERWOOD ROAD TO MARIAN DRIVE.
ANTON LEMBEDE
START ANTON LEMBEDE STREET VIA SAMORA MACHEL ROAD, PARRY ROAD, BRAM FISCHER ROAD, DAVID WEBSTER ROAD, N3, RICHMOND ROAD TO MARIANHILL ROAD. RETURN MARIANHILL ROAD, RICHMOND ROAD, N3, DAVID WEBSTER ROAD, BRAM FISCHER ROAD, PARRY ROAD, SAMORA MACHEL ROAD TO ANTON LEMBEDE ROAD.
PARRY
START PARRY ROAD, BRAM FISCHER ROAD, DAVID WEBSTER ROAD, N3, RICHMOND ROAD TO MARIANHILL ROAD. RETURN MARIANHILL ROAD, RICHMOND ROAD, N3, DAVID WEBSTER ROAD, BRAM FISCHER ROAD, PARRY ROAD.



transport

Department:
Transport
Province of KwaZulu-Natal

GAZETTE

LGKZNG20-2023-AUG

REGION: ALL

HENRY ROAD
START HENRY ROAD VIA ALPINE ROAD, N2, N3, RICHMOND ROAD TO MARIANHILL ROAD. RETURN MARIANHILL ROAD, RICHMOND ROAD, N3, N2, ALPINE ROAD, TO HENRY ROAD.
KING DINIZULU ROAD
START KING DINIZULU ROAD VIA, CANTEBURY GROVE, N3, RICHMOND ROAD TO MARIANHILL ROAD. RETURN MARIANHILL ROAD VIA RICHMOND ROAD, N3, CANTEBURY ROAD, TO DINIZULU ROAD.
BEREA ROAD
START BEREA ROAD VIA DR. PEXLEY KASEME STREET, N3, RICHMOND ROAD TO MARIANHILL ROAD. RETURN MARIAN HILL ROAD VIA RICHMOND ROAD, N3, PEXLEY KASEME STREET, BEREA ROAD.
RANSHAW ROAD
START RANSHAW ROAD VIA UMBILO ROAD, BEREA ROAD, N3, RICHMOND ROAD, TO MARIANHILL ROAD. RETURN MARIANHILL ROAD VIA RICHMOND ROAD, N3, BEREA ROAD, UMBILO ROAD, TO RANSHAW ROAD.
WILLS ROAD
START WILLS ROAD VIA MILTON ROAD, JULIUS NYERERE ROAD, N3, RICHMOND ROAD TO MARIANHILL ROAD. RETURN MARIANHILL ROAD, VIA RICHMOND ROAD, N3, JULIUS NYERERE ROAD, MILTON ROAD TO WILLS ROAD.
DR. YUSAF DADDOO STREET
START DR. YUSAF DADDOO STREET VIA LOUISE STREET, DAVID WEBSTER ROAD, N3, RICHMOND ROAD TO MARIANHILL ROAD. RETURN MARIANHILL ROAD, RICHMOND ROAD, N3, DAVID WEBSTER ROAD, LOUISE STREET TO DR. YUSUF DADDOO STREET.
UMBLO ROAD
START UMBLO ROAD VIA ALAN PATON ROAD, DINIZULU ROAD, N3, RICHMOND ROAD TO MARIANHILL ROAD. RETURN TRIP MARIANHILL ROAD VIA RICHMOND ROAD, N3, DINIZULU DRIVE, ALAN PATON ROAD TO UMBLO ROAD.
MAHATMA GANDHI ROAD
START MAHATMA GANDHI ROAD VIA ANTON LEMBEDE STREET, STALWART SIMALENE STREET, N3, RICHMOND ROAD TO MARINHILL ROAD. RETURN MARIANHILL ROAD, RICHMOND ROAD, N3, STALWART SIMALENE STREET, ANTON LEMBEDE STREET TO MAHATMA GANDHI ROAD.
SHEARER ROAD
START SHEARER ROAD, VIA MAHATMA GANDHI ROAD, ANTON LEMBEDE STREET, STALWART SIMALENE STREET, N3, RICHMOND ROAD TO MARINHILL ROAD. RETURN MARIANHILL ROAD, RICHMOND ROAD, N3, STALWART SIMALENE STREET, ANTON LEMBEDE STREET, MAHATMA GANDHI ROAD TO SHEARER ROAD.
HOSPITAL ROAD
START HOSPITAL ROAD VIA MAHATMA GANDHI ROAD, ANTON LEMBEDE STREET, STALWART SIMALENE STREET, N3, RICHMOND ROAD TO MARINHILL ROAD. RETURN MARIANHILL ROAD, RICHMOND ROAD, N3, STALWART SIMALENE STREET, ANTON LEMBEDE STREET, MAHATMA GANDHI ROAD TO HOSPITAL ROAD.
VARSITY DRIVE
START VARSITY DRIVE VIA QUARRY ROAD, M19, CAVERSHAM ROAD, MARIANHILL ROAD. RETURN MARIANHILL ROAD VIA CAVERSHAM ROAD, M19, QUARRY ROAD TO VARSITY DRIVE.
STEVE BIKO ROAD
START STEVE BIKO ROAD VIA KING DINIZULU ROAD, N3, RICHMOND ROAD TO MARIANHILL ROAD. RETURN TRIP MARINHILL ROAD VIA RICHMOND ROAD, N3, KING DINIZULU ROAD TO STEVE BIKO ROAD.
DUNCAN BARRET ROAD
START DUNCAN BARRET ROAD VIA BALFOUR ROAD, SANDERSON STREET, JOSIAH GUMEDE ROAD, CAVERSHAM STREET TO MARIANHILL ROAD. RETURN MARIANHILL ROAD, CAVERSHAM ROAD, JOSIAH GUMEDE ROAD, SANDERSON STREET, BALFOUR ROAD TO DUNCAN BARRET ROAD.
TRIO PLACE
START TRIO PLACE, VIA BURO CRESCENT, N3, RICHMOND ROAD TO MARIANHILL ROAD. RETURN TRIP MARIANHILL ROAD, RICHMOND ROAD, N3, BURO CRESCENT TO TRIO PLACE.
NATIONALLY
FROM UNIVERSITY TO TRAVEL NATIONALLY FOR SPECIAL EVENTS WITHIN SOUTH AFRICA.



transport

Department:
Transport
Province of KwaZulu-Natal

GAZETTE

LGKZNG20-2023-AUG

REGION: ALL

1) Application Number: APP0160798	2) Gazette Number: LGKZNG20-2023-AUG
3) Applicant: D GOVENDER ID NO. 7608285256080 Association: GLENHILLS & DISTRICT TAXI ASSOC STANGER	4) Applicant Address: P.O BOX1998 STANGER 4450
5) Existing Licence Holder: NOT APPLICABLE ID NO. NOT APPLICABLE	6) Existing Licence Holder Address: NOT APPLICABLE
7) Type of application: NEW OPERATING LICENCE	8) Operating Licence Number: NOTAVAILABLE
9) Vehicle Type: MIDIBUS	10) 1 X 19 (SEATED) + 0 (STANDING)
11) Region: ILEMBE	
12.1	22027Q22027Q00146403 - STANGER TO GLENHILLS. FROM STANGER TAXI RANK,TURN RIGHT INTO KING SHAKA STREET,TURN LEFT INTO HULLETT STREET,PICK UP PROCEED ALONG HULLETT STREET TO TOWNVIEW ROAD,PICK AND DROP ROCKY PARK,PICK AND DROP A SECTION DOUGLAS SHOP,PICK THEN PROCEED TO MARLANS,LEFT INTO MARS DRIVE,GLENHILLS TOWNSHIP,RIGHT INTO CANCER,RIGHT INTO GEMINI PROCEED THEN TURNING RIGHT INTO SAGITTARIUS DRIVE,PROCEED THEN TURN RIGHT TO GLENHILLS DRIVE,TURN LEFT INTO DICK ROAD,PROCEED THEN TURN RIGHT INTO COURT ROAD,LEFT INTO RIVERSIDE,LEFT INTO MURUGANS ROAD,RIGHT INTO OGLE ROAD LEFT INTO FAREWELL DRIVE,ROCKWELL DRIVE,ROCKY PARK RIGHT INTO VAN DER WAGEN DRIVE THEN LEFT INTO TOWNVIEW ROAD PROCEED THEN TURN LEFT INTO HULLETT STREET,TURN LEFT INTO HOSPITAL ROAD PASS THE HOSPITAL TURN RIGHT INTO MAHATMA GANDHI STREET PROCEED AND TURN LEFT INTO CHIEF ALBERT LUTHULI STREETPASSING TOP SHOP BALCOMB BARRICKS TURN AROUND,TURN RIGHT TOWARDS THE TRAINING CENTRE BACK TO GLENHILLS DRIVE PROCEEDING ALONG PALM HAVEN DRIVE TURNING LEFT INTO MERCURY ROAD RIGHT INTO NEPTUNE RIGHT INTO URANUS DRIVE,LEFT INTO PLUTO LEFT INTO ARIES CRESCENT LEFT INTO VENUS DRIVE PROCEED THEN TURN RIGHT INTO CAPROCORN STREET D SECTION AND SECTION AND RETURN BACK TO STANGER TAXI RANK.ALL ALONG THESE ROUTES ARE PICK AND DROP OFF POINTS.
12.2	22027Q22027Q00146405 - STANGER TO HIGH RIDGE. FROM STANGER TAXI RANK PICK AND DROP TURN RIGHT INTO BALCOMB STREET LEFT INTO CHIEF ALBERT LUTHULI STREET LEFT INTO INDUSTRIAL CRESCENT PASSING BUSY BAGS RIGHT INTO ENTERPRISE ROAD LEFT INTO CHIEF ALBERT LUTHULI STREET LEFT INTO HAYSOM ROAD LEFT THE R102 MAIN ROAD LEFT AT CAXTON ROAD HESTO HARNESS,LEFT INTO MILL ROAD PASSING BENS DIESEL TURN RIGHT INTO KING SHAKA STREET PROCEED AHEADAT THE ROBOTS INTO FLAMBOYANT DRIVE, AT THE CEMETERY TURN RIGHT INTO YELLOWWOOD PARK DRIVE PARK,LEFT INTO BAUHINIA ROAD,THEN LEFT INTO HIBISCUS ROAD,TURN RIGHT INTO SUNNY PARK,TURN RIGHT INTO NORTH STREET,RIGHT INTO NORTHLANDS PARK,RIGHT AZALEA ROAD,TURN RIGHT INTO CENTENARY ROAD,LEFT INTO BERTHWELL DRIVE,LEFT AT HIGH STREET,RIGHT INTO SEAVIEW ROAD,RIGHT INTO HILL CRESCENT,RIGHT INTO MLSULTAN ROAD,INDIAN VILLAGE,TURN RIGHT INTO TENSING CLIM,RIGHT INTO VALLEY ROAD,PROCEED LEFT INTO GOODWILL RISE AND THEN RIGHT INTO GIBSON ROAD WARRENTON,TURN LEFT INTO SOLLY STREET,RIGHT INTO FARID STREET AND LEFT INTO EBRAHIM DRIVE,TURN LEFT INTO GERANIUM STREET,THEN RIGHT INTO MANOR DRIVE,STANGER MANOR,TURNING LEFT INTO LOTUS ROAD,RIGHT INTO IVY ROAD,RIGHT INTO LILY ROAD,THEN LEFT INTO CANNA ROAD WINDY HEIGHTS,PROCEED TURNING LEFT INTO ESSENWOOD PLACE,RIGHT INTO LILY ROAD,TURN LEFT INTO MANOR DRIVE,TURN LEFT INTO DOESBURG ROAD,DOESBURG AND AT THE BRIDGE TURN AROUND PROCEEDING INTO MANOR DRIVE,TURN LEFT INTO EBRAHIM DRIVE AND LEFT INTO ANISHA STREET.
12.3	2209QS2209QS00146399 - STANGER TO STANGER MANOR. FROM STANGER TAXI RANK,TURN RIGHT INTO BALCOMB STREET,TURN RIGHT TO HULLETT STREET,TURN LEFT TO LINDLEY STREET,AND TURN LEFT TO MAHATMA GANDHI STREET STANGER MALL CAR PARK,TURN RIGHT TO CHIEF ALBERT LUTHULI STREET,TURN LEFT TO HIBISCUS STREET STREET,TURN LEFT TO SUNNY PARK,TURN RIGHT TO NORTH STREET,TURN LEFT TURN RIGHT TO NORTHLANDS PARK,TURN LEFT TO AZALEA ROAD OCEANVIEW,TURN RIGHT TO CENTENARY ROAD,TURN LEFT BILKIS STREET TURN RIGHT EBRAHIM DRIVE,TURN RIGHT TO ANISHA STREET TURN RIGHT TO RAJOO STREET,HIGH RIDGE,TURN RIGHT TO LAHER STREET,TURN LEFT TO SUGRA STREET ,TURN RIGHT TO JOELAH DRIVE,TURN RIGHT TO MANOR DRIVE,TURN LEFT TO LILY ROAD,TURN RIGHT TO ESSENWOOD,TURN LEFT TO MIMOSA PLACE WINDY HEIGHTS TURN LEFT TO COALWOOD PLACE RIGHT TO HAWTHORN ROAD,TURN LEFT TO CANNA ROAD,TURN RIGHT TO MARIGOLD ROAD,TURN LEFT TO ORCHARD ROAD,TURN RIGHT TO IVY ROAD,TURN LEFT TO FLOWER ROAD,TURN RIGHT TO CANNA ROAD,TURN RIGHT TO DAFFORDIL ROAD STANGER MANOR AND RETURN TO STANGER TAXI RANK.



transport

Department:
Transport
Province of KwaZulu-Natal

GAZETTE

LGKZNG20-2023-AUG

REGION: ALL

1)	Application Number: APP0160540	2)	Gazette Number: LGKZNG20-2023-AUG
3)	Applicant: IKHWEZI BUS SERVICE (PTY) LTD ID NO. 1957/001045/07 Association: NOT AVAILABLE	4)	Applicant Address: ERF 4056 RESERVOIR HILLS DURBAN 4091
5)	Existing Licence Holder: NOT APPLICABLE ID NO. NOT APPLICABLE	6)	Existing Licence Holder Address: NOT APPLICABLE
7)	Type of application: NEW OPERATING LICENCE	8)	Operating Licence Number: NOTAVAILABLE
9)	Vehicle Type: OTHER	10)	1 X 0 (SEATED)
11)	Region: ETHEKWENI AND ILEMBE		
12.1	<p>KZPRERC2850538 - VARIOUS BUS ROUTES FOR IKHWEZI BUS SERVICES.</p> <p>ASMA COURT HEAD SOUTHEAST ON CRAIGHEAD PLACE TOWARD ROLAND CHAPMAN DRIVE TURN LEFT ONTO ROLAND CHAPMAN DRIVE, AT THE ROUNDABOUT, TAKE THE 3RD EXIT ONTO BLAMEY ROAD TURN LEFT TO MERGE ONTO M4 TOWARD CITY CENTRE, MERGE ONTO M4 FOLLOW M4 TO M L SULTAN ROAD IN GREYVILLE, BEREKA CONTINUE STRAIGHT TO STAY ON M4 TURN LEFT ONTO ANTON LEMBEDE STREET / M4 (SIGNS FOR SMITH STREET/N3/PIETERMARITZBURG) CONTINUE STRAIGHT TO STAY ON ANTON LEMBEDE STREET /M4, USE THE RIGHT 2 LANES TO TURN RIGHT ONTO JULIUS NYERERE STREET /M4/R102 CONTINUE STRAIGHT ONTO M L SULTAN ROAD.</p> <p>PENTING PROPERTIES DAVID WEBSTER HEAD WEST ON DAVID WEBSTER STREET/M4/R102 TOWARD DR YUSUF DADOO STREET USE THE 2ND FROM THE LEFT LANE TO STAY ON DAVID WEBSTER STREET/M4/R102 USE THE RIGHT LANE TO TURN SLIGHTLY RIGHT ONTO DAVID WEBSTER STREET USE THE 2ND FROM THE RIGHT LANE TO TURN RIGHT AT THE 2ND CROSS STREET ONTO JULIUS NYERERE STREET/M4/R102 CONTINUE STRAIGHT ONTO M L SULTAN ROAD.</p> <p>HLELO PROPERTIES HEAD EAST ON MAUD MFUSI STREET TOWARD JOSEPH NDULI STREET TURN LEFT AT THE 1ST CROSS STREET ONTO JOSEPH NDULI STREET TURN LEFT ONTO ANTON LEMBEDE STREET CONTINUE STRAIGHT ONTO ANTON LEMBEDE STREET/M4 USE THE RIGHT 2 LANES TO TURN RIGHT ONTO JULIUS NYERERE STREET/M4/R102 CONTINUE STRAIGHT ONTO M L SULTAN ROAD.</p> <p>LAVINO/ VALLEY VIEW HEAD EAST ON BANFIELD CRESCENT/VALLEY VIEW ROAD TOWARD IMESON ROAD TURN RIGHT ONTO EARL HAIG ROAD CONTINUE ONTO SPRINGFIELD ROAD/M17 TURN LEFT AT OVERPORT DRIVE CONTINUE ONTO JOHN ZIKHALI ROAD TURN RIGHT ONTO MARKET ROAD, M L SULTAN ROAD WILL BE ON THE LEFT.</p> <p>MANTON, AWAMI, DOLPHIN, MAVOVO HEAD NORTHEAST ON MOUNTBATTEN DRIVE TOWARD RIDDICK AVENUE, CONTINUE ONTO QUARRY ROAD TURN RIGHT ONTO O'FLAHERTY ROAD CONTINUE ONTO SHENFIELD PLACE, CONTINUE ONTO CLARE ROAD, CONTINUE STRAIGHT ONTO RANDES ROAD CONTINUE ON N3. DRIVE TO M L SULTAN ROAD IN GREYVILLE.</p> <p>KIFT PROPERTIES HEAD NORTHEAST ON CAMBRIDGE AVENUE TOWARD ELY ROAD, TURN LEFT ONTO HANNAH ROAD TURN RIGHT AT THE 1ST CROSS STREET ONTO UMBILO ROAD/R102 USE THE RIGHT 2 LANES TO TURN SLIGHTLY RIGHT ONTO MAGWAZA MAPHALALA STREET/R102 SLIGHT LEFT ONTO MAGWAZA MAPHALALA STREET, TURN LEFT ONTO KING DINUZULU ROAD/KING DINUZULU ROAD N TURN RIGHT ONTO BOTANIC GARDENS ROAD USE THE RIGHT 2 LANES TO TURN RIGHT ONTO CHRIS NTULI ROAD USE THE LEFT 2 LANES TO TURN LEFT ONTO M L SULTAN ROAD.</p> <p>CONCOST, PHILHAVEN, VILLA & WEINEMOORE HEAD SOUTHEAST ON CHE GUEVARA ROAD TOWARD CANTERBURY GROVE, TURN LEFT ONTO UMBILO ROAD CONTINUE ONTO LANCERS ROAD USE ANY LANE TO TURN LEFT ONTO JULIUS NYERERE STREET/M4/R102 CONTINUE STRAIGHT ONTO M L SULTAN ROAD</p> <p>PEARL STAR TAKE SHEPSTONE STREET TO BAY TERRACE IN SOUTH BEACH HEAD SOUTHEAST ON MAHATMA GANDHI ROAD TURN RIGHT ONTO BELL STREET, BELL STREET TURNS RIGHT AND BECOMES SHEPSTONE STREET, DRIVE FROM MARGARET MNCADI AVENUE TO DURBAN CENTRAL USE THE LEFT 2 LANES TO TURN LEFT ONTO BAY TERRACE, USE THE LEFT 3 LANES TO TURN SLIGHTLY LEFT ONTO MARGARET MNCADI AVENUE, FOLLOW JOE SLOVO STREET TO INGCUCU ROAD/R102 FOLLOW INGCUCU ROAD TO CARLISLE STREET TURN RIGHT ONTO M L SULTAN ROAD.</p> <p>TRITION TAKE MAY STREET TO EPSOM ROAD HEAD SOUTH ON MAY STREET TOWARD FIRST AVENUE TURN LEFT AT THE 1ST CROSS STREET ONTO FIRST AVENUE CONTINUE ON EPSOM ROAD, TAKE INGCUCU ROAD TO CARLISLE STREET IN DURBAN CENTRAL, DURBAN TURN LEFT ONTO EPSOM ROAD USE THE RIGHT LANE TO TURN SLIGHTLY RIGHT ONTO UMGENI ROAD/R102 TURN RIGHT ONTO CHARLOTTE MAXEKE STREET, TURN RIGHT ONTO INGCUCU ROAD/R102 CONTINUE STRAIGHT ONTO INGCUCU ROAD, TURN LEFT ONTO CARLISLE STREET, TURN RIGHT ONTO M L SULTAN ROAD.</p> <p>ALPINE & MEDINA CONTINUE TO FELIX DLAMINI ROAD/M10, HEAD NORTHEAST, TURN RIGHT TOWARD FELIX DLAMINI ROAD/M10 TAKE M17, STEPHEN DLAMINI ROAD AND JOHN ZIKHALI ROAD TO M L SULTAN ROAD IN GREYVILLE, TURN LEFT ONTO FELIX DLAMINI ROAD/M10, TURN RIGHT ONTO HENDRY ROAD/M17, TURN RIGHT ONTO EARL HAIG ROAD/M17 TURN RIGHT ONTO STEPHEN DLAMINI ROAD TURN LEFT AT OVERPORT DRIVE CONTINUE ONTO JOHN ZIKHALI ROAD TURN RIGHT ONTO MARKET ROAD.</p> <p>MASOBIYA HEAD WEST ON MASOBIYA MDLULI STREET TOWARD ROY ROAD/SHEPSTONE STREET CONTINUE ON SHEPSTONE STREET TAKE BRAM FISCHER ROAD TO CARLISLE STREET IN DURBAN CENTRAL TURN RIGHT ONTO ROY ROAD/SHEPSTONE STREET USE THE LEFT 2 LANES TO TURN LEFT ONTO BRAM FISCHER ROAD CONTINUE ONTO DAVID WEBSTER STREET/M4/R102 USE THE 2ND FROM THE RIGHT LANE TO TURN RIGHT ONTO JOE SLOVO STREET CONTINUE ONTO INGCUCU ROAD/R102 CONTINUE STRAIGHT ONTO INGCUCU ROAD TURN LEFT ONTO CARLISLE STREET TURN RIGHT ONTO M L SULTAN ROAD.</p> <p>URBAN VIEW / EMERALD HEAD NORTHWEST ON INGCUCU ROAD/R102 TOWARD CHARLOTTE MAXEKE STREET CONTINUE STRAIGHT ONTO INGCUCU ROAD TURN LEFT ONTO CARLISLE STREET TURN RIGHT ONTO M L SULTAN ROAD.</p> <p>SMITH STREET HEAD WEST ON ANTON LEMBEDE STREET TOWARD JOE SLOVO STREET USE THE RIGHT 2 LANES TO TURN RIGHT AT THE 1ST CROSS STREET ONTO JOE SLOVO STREET CONTINUE ONTO INGCUCU ROAD/R102 CONTINUE STRAIGHT ONTO INGCUCU ROAD TURN LEFT ONTO CARLISLE STREET TURN RIGHT ONTO M L SULTAN ROAD.</p> <p>BLENHAM, MASONIC, JEWITTS TAKE PRINCE STREET TO BAY TERRACE HEAD NORTHWEST ON PRINCE STREET TOWARD MASONIC ROAD TURN LEFT ONTO RUTHERFORD STREET, DRIVE FROM MARGARET MNCADI AVENUE TO DURBAN CENTRAL CONTINUE ONTO BAY TERRACE USE THE LEFT 3 LANES TO TURN SLIGHTLY LEFT ONTO MARGARET MNCADI AVENUE, FOLLOW JOE SLOVO STREET TO INGCUCU ROAD/R102 USE THE RIGHT 2 LANES TO TURN SLIGHTLY RIGHT TOWARD JOE SLOVO STREET CONTINUE ONTO JOE SLOVO STREET FOLLOW INGCUCU ROAD TO CARLISLE STREET CONTINUE ONTO INGCUCU ROAD/R102 CONTINUE STRAIGHT ONTO INGCUCU ROAD TURN LEFT ONTO CARLISLE STREET TURN RIGHT ONTO M L SULTAN ROAD.</p> <p>CITY CABIN, MAZEPPA DRIVE FROM BAY TERRACE AND MARGARET MNCADI AVENUE TO DURBAN CENTRAL HEAD EAST ON DR LANGALIBALELE DUBE STREET TOWARD ROBIN LANE, TURN RIGHT ONTO MORGE LANE TURN RIGHT ONTO BAY TERRACE USE THE LEFT 3 LANES TO TURN SLIGHTLY LEFT ONTO MARGARET MNCADI AVENUE FOLLOW JOE SLOVO STREET TO INGCUCU ROAD/R102 USE THE RIGHT 2 LANES TO TURN SLIGHTLY RIGHT TOWARD JOE SLOVO STREET CONTINUE ONTO JOE SLOVO STREET FOLLOW INGCUCU ROAD TO CARLISLE STREET CONTINUE ONTO INGCUCU ROAD/R102 CONTINUE STRAIGHT ONTO INGCUCU ROAD TURN LEFT ONTO CARLISLE STREET TURN RIGHT ONTO M L SULTAN ROAD.</p> <p>STERLING HEAD WEST ON CARLISLE ST TOWARD CROSS STREET TURN RIGHT ONTO M L SULTAN ROAD.</p> <p>RENAISSANCE HEAD WEST ON MAUD MFUSI STREET TOWARD LELLOS PASSAGE TURN RIGHT ONTO JOSEPH NDULI STREET TURN LEFT ONTO ANTON LEMBEDE</p>		



transport

Department:
Transport
Province of KwaZulu-Natal

GAZETTE

LGKZNG20-2023-AUG

REGION: ALL

STREET CONTINUE STRAIGHT ONTO ANTON LEMBEDE STREET/M4 USE THE RIGHT 2 LANES TO TURN RIGHT ONTO JULIUS NYERERE STREET/M4/R102 CONTINUE STRAIGHT ONTO M L SULTAN ROAD.

505 ANTON LEMBEDE
HEAD WEST ON ANTON LEMBEDE STREET TOWARD ALEXANDRA STREET CONTINUE STRAIGHT ONTO ANTON LEMBEDE STREET/M4 USE THE RIGHT 2 LANES TO TURN RIGHT ONTO JULIUS NYERERE STREET/M4/R102 CONTINUE STRAIGHT ONTO M L SULTAN ROAD.

JOE SLOVO
HEAD NORTH ON JOE SLOVO ST TOWARD DENIS HURLEY STREET CONTINUE ONTO INGCUCE ROAD/R102 CONTINUE STRAIGHT ONTO INGCUCE ROAD TURN LEFT ONTO CARLISLE STREET TURN RIGHT ONTO M L SULTAN ROAD.

EMDUBANI
HEAD NORTH ON STALWART SIMELANE STREET/M4 TOWARD KINGSMEAD WAY TURN LEFT ONTO KINGSMEAD WAY CONTINUE ON MASABALALA YENGWA AVENUE/M12, TAKE M4 AND INGCUCE ROAD TO CARLISLE STREET IN DURBAN CENTRAL TURN LEFT ONTO MASABALALA YENGWA AVENUE/M12 CONTINUE ONTO WALNUT ROAD USE THE RIGHT 2 LANES TO TURN RIGHT ONTO BRAM FISCHER ROAD/M4 USE THE 2ND FROM THE RIGHT LANE TO TURN RIGHT ONTO JOE SLOVO STREET CONTINUE ONTO INGCUCE ROAD/R102 CONTINUE STRAIGHT ONTO INGCUCE ROAD TURN LEFT ONTO CARLISLE STREET TURN RIGHT ONTO M L SULTAN ROAD

ST GERAN
TAKE LOCKSLEY DR TO JAN SMUTS HWY/KING CETHSWAYO HIGHWAY IN SHERWOOD, DURBAN HEAD SOUTHWEST ON RIPPOON ROAD TOWARD BAZLEY AVENUE CONTINUE ONTO LOCKSLEY DRIVE TAKE N3 TO CHRIS NTULI ROAD IN BEREA. EXIT FROM N3 TURN LEFT ONTO JAN SMUTS HIGHWAY/KING CETHSWAYO HIGHWAY USE THE LEFT LANE TO MERGE ONTO N3 VIA THE RAMP TO CITY/STAD, EXIT ONTO CHRIS NTULI ROAD, DRIVE TO M L SULTAN ROAD IN GREYVILLE, MERGE ONTO CHRIS NTULI ROAD, USE THE LEFT 2 LANES TO TURN LEFT ONTO M L SULTAN ROAD.

RIDE MZANZI, BIG GULF, HOFFMAN
GET ON N3 IN ASHLEY FROM RICHMOND ROAD/M1 HEAD SOUTHEAST TOWARD STOCKVILLE ROAD TURN LEFT ONTO STOCKVILLE ROAD TURN LEFT AT THE 1ST CROSS STREET ONTO RICHMOND ROAD/M1 USE THE RIGHT 2 LANES TO TURN RIGHT TO MERGE ONTO N3 TOWARD DURBAN, FOLLOW N3 TO CHRIS NTULI ROAD IN BEREA, EXIT FROM N3, MERGE ONTO N3 KEEP RIGHT TO STAY ON N3, EXIT ONTO CHRIS NTULI ROAD DRIVE TO M L SULTAN ROAD IN GREYVILLE, MERGE ONTO CHRIS NTULI ROAD USE THE LEFT 2 LANES TO TURN LEFT ONTO M L SULTAN ROAD.

HENWOOD 7TH AVE
HEAD SOUTHWEST ON SEVENTH AVENUE TOWARD MITCHELL CRESCENT, TURN RIGHT AT THE 1ST CROSS STREET ONTO MITCHELL CRESCENT, TURN LEFT ONTO AVONDALE ROAD, TURN LEFT ONTO JOHN ZIKHALI ROAD, TURN RIGHT ONTO MARKET ROAD, M L SULTAN WILL BE ON THE LEFT.

GREENWOOD PARK
TAKE PARK STATION ROAD AND MIMOSA ROAD TO CHRIS HANI ROAD/R102 IN GREENWOOD PARK HEAD NORTHEAST ON SANDERSON PLACE TOWARD PARK STATION ROAD TURN RIGHT ONTO PARK STATION ROAD SLIGHT RIGHT ONTO MIMOSA ROAD FOLLOW R102 TO SANDILE THUSI ROAD/M17 IN GREYVILLE, BEREA TURN RIGHT ONTO CHRIS HANI ROAD/R102 CONTINUE STRAIGHT TO STAY ON CHRIS HANI ROAD/R102 KEEP LEFT TO CONTINUE ON UMGENI ROAD/R102 CONTINUE ON SANDILE THUSI ROAD/M17. TAKE GLADYS MANZI ROAD TO M L SULTAN ROAD TURN RIGHT ONTO SANDILE THUSI ROAD/M17 TURN LEFT ONTO LILIAN NGOYI ROAD CONTINUE ONTO STREET MARYS AVENUE AT THE ROUNDABOUT, TAKE THE 2ND EXIT ONTO GLADYS MANZI ROAD TURN LEFT ONTO MARKET ROAD.

INDATSHANA
HEAD NORTH ON JOSEPH NDULI STREET TOWARD N3, USE THE 2ND FROM THE LEFT LANE TO TURN LEFT ONTO DAVID WEBSTER STREET/M4/R102, USE THE RIGHT LANE TO TURN SLIGHTLY RIGHT ONTO DAVID WEBSTER STREET, USE THE 2ND FROM THE RIGHT LANE TO TURN RIGHT AT THE 2ND CROSS STREET ONTO JULIUS NYERERE STREET/M4/R102 CONTINUE STRAIGHT ONTO M L SULTAN ROAD.

ABC CHAMBERS
HEAD NORTH ON JOE SLOVO STREET TOWARD DR PIXLEY KASEME STREET CONTINUE ONTO INGCUCE ROAD/R102 CONTINUE STRAIGHT ONTO INGCUCE ROAD, TURN LEFT ONTO CARLISLE STREET, TURN RIGHT ONTO M L SULTAN ROAD.

RWZ PROPS
HEAD EAST ON ISMAIL C MEER STREET TOWARD INGCUCE ROAD, TURN LEFT AT THE 1ST CROSS STREET ONTO INGCUCE ROAD, TURN LEFT ONTO CARLISLE STREET, TURN RIGHT ONTO M L SULTAN ROAD.

MC ARTHUR
HEAD EAST ON MAUD MFUSI STREET TOWARD JOSEPH NDULI STREET, TURN LEFT AT THE 1ST CROSS STREET ONTO JOSEPH NDULI STREET, SLIGHT LEFT TO STAY ON JOSEPH NDULI STREET, USE THE LEFT LANE TO TURN RIGHT ONTO JOHANNES NKOSI STREET/M4/R102 TURN LEFT ONTO CROSS STREET, TURN LEFT ONTO CARLISLE STREET TURN RIGHT ONTO M L SULTAN ROAD.

DAVERNPORT
HEAD NORTHEAST ON YORK AVE TOWARD CLARK ROAD, TURN LEFT ONTO CLARK ROAD, TURN RIGHT ONTO CLEAVER ROAD CONTINUE ONTO BOTANIC GARDENS ROAD, USE THE RIGHT 2 LANES TO TURN RIGHT ONTO CHRIS NTULI ROAD USE THE LEFT 2 LANES TO TURN LEFT ONTO M L SULTAN ROAD.

SHERWOOD
TAKE HUGO ROAD AND RANGLES ROAD TO N3 HEAD SOUTHEAST ON HUGO ROAD TOWARD EVERTON ROAD, TURN RIGHT ONTO EVERTON ROAD TURN RIGHT ONTO WATERFALL ROAD TURN LEFT ONTO RANGLES ROAD, FOLLOW N3 TO CHRIS NTULI ROAD, EXIT FROM N3, MERGE ONTO N3, EXIT ONTO CHRIS NTULI ROAD, DRIVE TO M L SULTAN ROAD IN GREYVILLE, MERGE ONTO CHRIS NTULI ROAD, USE THE LEFT 2 LANES TO TURN LEFT ONTO M L SULTAN ROAD.

BAYSIDE
HEAD WEST ON MONTY NAICKER ROAD TOWARD MARK LANE TURN RIGHT ONTO JOE SLOVO STREET, CONTINUE ONTO INGCUCE ROAD/R102 CONTINUE STRAIGHT ONTO INGCUCE ROAD, TURN LEFT ONTO CARLISLE STREET, TURN RIGHT ONTO M L SULTAN ROAD.

ROYAL O'FLAHERTY
HEAD SOUTH ON O'FLAHERTY ROAD TOWARD HULSTON ROAD, CONTINUE ONTO SHENFIELD PLACE, CONTINUE ONTO CLARE ROAD, CONTINUE STRAIGHT ONTO RANGLES ROAD, CONTINUE ON N3, DRIVE TO M L SULTAN ROAD IN GREYVILLE.

TRIO, MVILA, MBONAMBI, BRAZILIA, DR ZWANE
FOLLOW BARTLE ROAD AND STELLAWOOD ROAD TO UMBILO ROAD/R102 HEAD SOUTHEAST ON PROSPECT ROAD TOWARD BARTLE ROAD TURN LEFT ONTO BARTLE ROAD, TURN RIGHT ONTO STELLAWOOD ROAD, TURN LEFT ONTO UMBILO ROAD/R102, CONTINUE ON UMBILO ROAD TO GREYVILLE CONTINUE STRAIGHT ONTO UMBILO ROAD CONTINUE ONTO LANCERS ROAD, USE ANY LANE TO TURN LEFT ONTO JULIUS NYERERE STREET/M4/R102 CONTINUE STRAIGHT ONTO M L SULTAN ROAD.

UNICITY
TAKE SHEPSTONE STREET AND BRAM FISCHER ROAD TO CARLISLE STREET IN DURBAN CENTRAL HEAD EAST ON DR PIXLEY KASEME STREET TOWARD FAREWELL ROAD/SHEPSTONE STREET TURN LEFT AT THE 1ST CROSS STREET ONTO FAREWELL ROAD/SHEPSTONE STREET USE THE LEFT 2 LANES TO TURN LEFT ONTO BRAM FISCHER ROAD CONTINUE ONTO DAVID WEBSTER STREET/M4/R102 USE THE 2ND FROM THE RIGHT LANE TO TURN RIGHT ONTO JOE SLOVO STREET CONTINUE ONTO INGCUCE ROAD/R102 CONTINUE STRAIGHT ONTO INGCUCE ROAD, TURN LEFT ONTO CARLISLE STREET, TURN RIGHT ONTO M L SULTAN ROAD.

KINGSTON RES
TAKE DIAKONIA AVENUE TO MAYDON ROAD IN ALBERT PARK HEAD SOUTH ON PARK STREET TOWARD COLLEGE LANE TURN RIGHT ONTO DIAKONIA AVENUE FOLLOW SYDNEY ROAD/R102 AND RICK TURNER ROAD TO MAZISI KUNENE ROAD IN BEREA CONTINUE ONTO MAYDON ROAD TURN RIGHT ONTO MARGARET MNCADI AVENUE CONTINUE ONTO CHE GUEVARA ROAD USE THE LEFT 2 LANES TO TURN LEFT ONTO SYDNEY ROAD/R102 TURN RIGHT ONTO RICK TURNER ROAD TURN RIGHT ONTO MAZISI KUNENE ROAD.

SAN SABIL & ADDINGTON
TAKE SHEPSTONE STREET TO BAY TERRACE HEAD SOUTHWEST ON MASONIC ROAD TOWARD MAHATMA GANDHI ROAD, TURN LEFT ONTO MAHATMA GANDHI ROAD, TURN RIGHT ONTO SHEPSTONE STREET FOLLOW MARGARET MNCADI AVENUE, SYDNEY ROAD/R102 AND RICK TURNER ROAD TO MAZISI KUNENE ROAD IN BEREA USE THE LEFT 2 LANES TO TURN LEFT ONTO BAY TERRACE, USE THE LEFT 3 LANES TO TURN SLIGHTLY LEFT ONTO MARGARET MNCADI AVENUE, KEEP RIGHT TO STAY ON MARGARET MNCADI AVENUE, CONTINUE ONTO CHE GUEVARA ROAD USE THE LEFT 2 LANES TO TURN LEFT ONTO SYDNEY ROAD/R102, TURN RIGHT ONTO RICK TURNER ROAD, TURN RIGHT ONTO MAZISI KUNENE ROAD.

LANDMARK & HERMITAGE
TAKE SHEPSTONE STREET, BRAM FISCHER ROAD, DAVID WEBSTER STREET/M4/R102, N3, ... AND PRINCESS ALICE AVENUE TO MAZISI KUNENE ROAD IN BEREA, HEAD EAST ON WEST STREET TOWARD FAREWELL ROAD/SHEPSTONE STREET, TURN LEFT AT THE 1ST CROSS STREET ONTO FAREWELL ROAD/SHEPSTONE STREET USE THE LEFT 2 LANES TO TURN LEFT ONTO BRAM FISCHER ROAD CONTINUE ONTO DAVID WEBSTER STREET/M4/R102, KEEP RIGHT TO STAY ON DAVID WEBSTER STREET/M4/R102, USE ANY LANE TO MERGE ONTO N3 VIA THE RAMP TO PIETERMARITZBURG TAKE EXIT 3 TOWARD BEREA ROAD (S)/M13, MERGE ONTO KING DINUZULU ROAD/KING DINUZULU ROAD, USE THE LEFT LANE TO STAY ON KING DINUZULU ROAD/KING DINUZULU ROAD N, TURN LEFT ONTO MAZISI KUNENE ROAD, SLIGHT LEFT ONTO LAMONT ROAD, CONTINUE ONTO PRINCESS ALICE



transport

Department:
Transport
Province of KwaZulu-Natal

GAZETTE

LGKZNG20-2023-AUG

REGION: ALL

AVENUE, TURN RIGHT ONTO RICK TURNER ROAD, TURN RIGHT ONTO MAZISI KUNENE ROAD.
340 UMBILO & ESCOMBE
HEAD NORTHEAST ON UMBILO ROAD TOWARD ALAN PATON ROAD, DESTINATION WILL BE ON THE RIGHT
29 UMBILO ROAD
HEAD NORTHEAST ON UMBILO ROAD TOWARD KING DINUZULU ROAD/KING DINUZULU ROAD, TURN LEFT AT THE 1ST CROSS STREET ONTO KING DINUZULU ROAD, TURN LEFT ONTO CLEAVER ROAD CONTINUE ONTO BULWER ROAD, CONTINUE ONTO ZK MATHEWS ROAD, TURN RIGHT ONTO RICK TURNER ROAD, TURN RIGHT ONTO MAZISI KUNENE ROAD.
98 UMBILO & BEREA COVE
HEAD NORTHEAST ON UMBILO ROAD TOWARD CHE GUEVARA ROAD, TURN LEFT ONTO KING DINUZULU ROAD, DESTINATION WILL BE ON THE LEFT.
155 KING DINUZULU ROAD (SOUTH) BULWER, BEREA, 4083
HEAD NORTHWEST ON KING DINUZULU ROAD TOWARD CANTERBURY GROVE, TURN LEFT ONTO CLEAVER ROAD CONTINUE ONTO BULWER ROAD, CONTINUE ONTO ZK MATHEWS ROAD, TURN RIGHT ONTO RICK TURNER ROAD, TURN RIGHT ONTO MAZISI KUNENE ROAD.
ENTERPRISE
HEAD NORTHEAST ON SAMORA MACHEL STREET TOWARD SAMORA MACHEL STREET, FOLLOW M4 AND R102 TO RICK TURNER ROAD IN CONGELA, TURN LEFT ONTO BRAM FISCHER ROAD/M4, USE THE LEFT LANE TO CONTINUE ON DAVID WEBSTER STREET/M4/R102, CONTINUE STRAIGHT ONTO MARKET STREET/M4/R102, USE THE RIGHT 2 LANES TO TURN SLIGHTLY RIGHT ONTO MARKET STREET/R102 USE THE MIDDLE LANE TO TURN RIGHT ONTO ANTON LEMBEDE STREET/M4/R102 USE THE LEFT LANES TO TURN SLIGHTLY LEFT ONTO SYDNEY ROAD/R102, FOLLOW RICK TURNER ROAD TO MAZISI KUNENE ROAD IN BEREA, TURN RIGHT ONTO RICK TURNER ROAD, TURN RIGHT ONTO MAZISI KUNENE ROAD.
WESTPARK
HEAD NORTHEAST ON WEST ROAD TOWARD CRESCENT STREET SHARP LEFT ONTO CRESCENT STREET, TURN LEFT ONTO FELIX DLAMINI ROAD/M10, USE THE RIGHT 2 LANES TO TURN RIGHT ONTO JAN SMUTS HIGHWAY/KING CETSHWAYO HIGHWAY/M10, SLIGHT LEFT ONTO VUSI MZIMELA ROAD/M10, TURN LEFT ONTO RICK TURNER ROAD, TURN LEFT ONTO MAZISI KUNENE ROAD.
RESERVOIR HEIGHTS
HEAD SOUTHWEST ON HALPIN AVENUE TOWARD DUNKELD ROAD/MOUNTBATTEN DRIVE, CONTINUE ON MOUNTBATTEN DRIVE, TAKE N2 AND VUSI MZIMELA ROAD/M10 TO MAZISI KUNENE ROAD IN BEREA, SHARP LEFT ONTO DUNKELD ROAD/MOUNTBATTEN DRIVE, USE ANY LANE TO TURN LEFT TO MERGE ONTO M19, TURN RIGHT, TAKE THE RAMP ONTO N2, TAKE EXIT 161 TOWARD SOLOMON MAHLANGU DRIVE/M7, USE THE LEFT 2 LANES TO TURN LEFT ONTO SOLOMON MAHLANGU DRIVE/M7 (SIGNS FOR BLUFF/EDWIN SWALES V C DRIVE), TURN LEFT ONTO BELLAIR ROAD/VUSI MZIMELA ROAD/M10, TURN RIGHT ONTO RICK TURNER ROAD, TURN LEFT ONTO MAZISI KUNENE ROAD.
ACUTT STREET
HEAD SOUTH ON ACUTT STREET TOWARD MARGARET MNCADI AVENUE, FOLLOW MARGARET MNCADI AVENUE, SYDNEY ROAD/R102 AND RICK TURNER ROAD TO MAZISI KUNENE ROAD IN BEREA, TURN LEFT ONTO MARGARET MNCADI AVENUE, MAKE A U-TURN AT SAMORA MACHEL STREET, KEEP RIGHT TO STAY ON MARGARET MNCADI AVENUE, CONTINUE ONTO CHE GUEVARA ROAD, USE THE LEFT 2 LANES TO TURN LEFT ONTO SYDNEY ROAD/R102, TURN RIGHT ONTO RICK TURNER ROAD, TURN RIGHT ONTO MAZISI KUNENE ROAD.
CAMDEN
HEAD NORTH ON CAMDEN AVENUE TOWARD CLARK ROAD, TURN LEFT ONTO CLARK ROAD, TURN LEFT ONTO MAZISI KUNENE ROAD, SLIGHT LEFT ONTO LAMONT ROAD, CONTINUE ONTO PRINCESS ALICE AVENUE, TURN RIGHT ONTO RICK TURNER ROAD, TURN RIGHT ONTO MAZISI KUNENE ROAD.
KINROSS
HEAD NORTH ON PERCY OSBORN ROAD TOWARD INNES ROAD, FOLLOW INNES ROAD AND MUSGRAVE ROAD TO LENA AHRENS ROAD IN BULWER, TURN LEFT ONTO LENA AHRENS ROAD, TURN RIGHT ONTO RICK TURNER ROAD, TURN RIGHT ONTO MAZISI KUNENE ROAD.
ASPARA
TAKE INGCUCE ROAD TO DAVID WEBSTER STREET/M4/R102, HEAD EAST ON BERTHA MKHIZE STREET TOWARD INGCUCE ROAD, TURN LEFT AT THE 1ST CROSS STREET ONTO INGCUCE ROAD, TAKE N3, MAZISI KUNENE ROAD AND PRINCESS ALICE AVENUE TO MAZISI KUNENE ROAD IN BEREA, TURN LEFT ONTO DAVID WEBSTER STREET/M4/R102, KEEP RIGHT TO STAY ON DAVID WEBSTER STREET/M4/R102, USE ANY LANE TO MERGE ONTO N3 VIA THE RAMP TO PIETERMARITZBURG, TAKE EXIT 3 TOWARD BEREA ROAD (S)/M13, MERGE ONTO KING DINUZULU ROAD/KING DINUZULU ROAD N, USE THE LEFT LANE TO STAY ON KING DINUZULU ROAD/KING DINUZULU ROAD, TURN LEFT ONTO MAZISI KUNENE ROAD, SLIGHT LEFT ONTO LAMONT ROAD, CONTINUE ONTO PRINCESS ALICE AVENUE, TURN RIGHT ONTO RICK TURNER ROAD, TURN RIGHT ONTO MAZISI KUNENE ROAD.
VICTORIA
TAKE INGCUCE ROAD TO DAVID WEBSTER STREET/M4/R102, HEAD EAST ON BERTHA MKHIZE STREET TOWARD INGCUCE ROAD, TURN LEFT AT THE 1ST CROSS STREET ONTO INGCUCE ROAD, TAKE N3, MAZISI KUNENE ROAD AND PRINCESS ALICE AVENUE TO MAZISI KUNENE ROAD IN BEREA, TURN LEFT ONTO DAVID WEBSTER STREET/M4/R102, KEEP RIGHT TO STAY ON DAVID WEBSTER STREET/M4/R102, USE ANY LANE TO MERGE ONTO N3 VIA THE RAMP TO PIETERMARITZBURG, TAKE EXIT 3 TOWARD BEREA ROAD (S)/M13, MERGE ONTO KING DINUZULU ROAD/KING DINUZULU ROAD N, USE THE LEFT LANE TO STAY ON KING DINUZULU ROAD/KING DINUZULU ROAD, TURN LEFT ONTO MAZISI KUNENE ROAD, SLIGHT LEFT ONTO LAMONT ROAD, CONTINUE ONTO PRINCESS ALICE AVENUE, TURN RIGHT ONTO RICK TURNER ROAD, TURN RIGHT ONTO MAZISI KUNENE ROAD.
MAYVILLE & ALCOCK
HEAD NORTHWEST ON CHARLES STRACHAN ROAD TOWARD JAN SMUTS HIGHWAY/KING CETSHWAYO HIGHWAY, SHARP RIGHT ONTO JAN SMUTS HIGHWAY/KING CETSHWAYO HIGHWAY, TURN LEFT ONTO ROBINSON PLACE, TURN LEFT ONTO ALCOCK CRESCENT.
ALCOCK CRESCENT, MUSGRAVE, BEREA, 4001
TAKE ALCOCK CRESCENT TO JAN SMUTS HIGHWAY/KING CETSHWAYO HIGHWAY, TAKE MARY THIPHE STREET AND RICK TURNER ROAD TO MAZISI KUNENE ROAD, TURN LEFT ONTO MAZISI KUNENE ROAD.
GREENFIELDS
HEAD SOUTH ON RANGLES ROAD TOWARD MOSES KOTANE ROAD, KEEP RIGHT TO CONTINUE ON WATERFALL ROAD, TURN LEFT ONTO JAN SMUTS HIGHWAY/KING CETSHWAYO HIGHWAY/M10, TURN RIGHT ONTO VUSI MZIMELA ROAD/M10, TURN LEFT ONTO RICK TURNER ROAD, TURN LEFT ONTO MAZISI KUNENE ROAD.
SEABOARD
TAKE MARGARET MNCADI AVENUE, SYDNEY ROAD/R102 AND RICK TURNER ROAD TO MAZISI KUNENE ROAD IN BEREA, HEAD SOUTH ON MAHATMA GANDHI ROAD TOWARD TYZACK STREET, USE THE RIGHT 2 LANES TO TURN RIGHT ONTO ANTON LEMBEDE STREET, TURN LEFT ONTO CATO STREET, USE THE LEFT 2 LANES TO TURN RIGHT ONTO BAY TERRACE, USE THE LEFT 3 LANES TO TURN SLIGHTLY LEFT ONTO MARGARET MNCADI AVENUE, KEEP RIGHT TO STAY ON MARGARET MNCADI AVENUE, CONTINUE ONTO CHE GUEVARA ROAD, USE THE LEFT 2 LANES TO TURN LEFT ONTO SYDNEY ROAD/R102, TURN RIGHT ONTO RICK TURNER ROAD, TURN RIGHT ONTO MAZISI KUNENE ROAD.
VAUSE ROAD
HEAD SOUTHWEST ON STEPHEN DLAMINI ROAD TOWARD ST THOMAS ROAD, TURN RIGHT ONTO ST THOMAS ROAD, CONTINUE ON PETER MOKABA ROAD/PETER MOKABA RIDGE, TAKE MARY THIPHE STREET AND RICK TURNER ROAD TO MAZISI KUNENE ROAD, TURN LEFT ONTO PETER MOKABA ROAD/PETER MOKABA RIDGE, TURN RIGHT ONTO JAN SMUTS HIGHWAY/KING CETSHWAYO HIGHWAY, TURN LEFT ONTO BIDSTON ROAD, TURN RIGHT ONTO OWEN AVENUE, OWEN AVE TURN SLIGHTLY LEFT AND BECOMES MARY THIPHE STREET, TURN LEFT ONTO KALANDEN ROAD, TURN LEFT ONTO RICK TURNER ROAD, TURN LEFT ONTO MAZISI KUNENE ROAD.
DERBY
HEAD WEST ON DERBY STREET TOWARD GLADYS MANZI ROAD, TAKE BOTANIC GARDENS ROAD, BULWER ROAD, ZK MATHEWS ROAD AND RICK TURNER ROAD TO MAZISI KUNENE ROAD IN BEREA, USE ANY LANE TO TURN SLIGHTLY LEFT ONTO GLADYS MANZI ROAD/LOUISE LANE, CONTINUE ONTO JOHN ZIKHALI ROAD, TURN LEFT ONTO EDITH BENSON CRESCENT, EDITH BENSON CRESCENT TURN SLIGHTLY RIGHT AND BECOMES BOTANIC GARDENS ROAD, CONTINUE ONTO CLEAVER ROAD, CONTINUE ONTO BULWER ROAD, CONTINUE ONTO ZK MATHEWS ROAD, TURN RIGHT ONTO RICK TURNER ROAD, TURN RIGHT ONTO MAZISI KUNENE ROAD.
CARLISLE
HEAD WEST ON CARLISLE STREET TOWARD ISMAIL C MEER STREET, TURN LEFT ONTO MARKET ROAD, USE THE RIGHT 2 LANES TO TURN SLIGHTLY RIGHT ONTO MARKET STREET/R102, USE THE MIDDLE LANE TO TURN RIGHT ONTO ANTON LEMBEDE STREET/M4/R102, USE THE LEFT LANES TO TURN SLIGHTLY LEFT ONTO SYDNEY ROAD/R102, TURN RIGHT ONTO RICK TURNER ROAD, TURN RIGHT ONTO MAZISI KUNENE ROAD.
TREVOR COURT
TAKE DOON ROAD TO BLUFF ROAD IN CLAIRWOOD, DURBAN, HEAD NORTH ON BRIGHTON ROAD TOWARD WINCHELSEA AVENUE, TURN RIGHT ONTO DOON ROAD, TAKE SOLOMON MAHLANGU DRIVE/M7 AND UMBILO ROAD/R102 TO MAZISI KUNENE ROAD IN BEREA, TURN RIGHT ONTO BLUFF ROAD, USE THE LEFT 2 LANES TO TURN LEFT ONTO SOLOMON MAHLANGU DRIVE/M7, USE THE LEFT 2 LANES TO TURN LEFT ONTO THE RAMP TO UMBILO



transport

Department:
Transport
Province of KwaZulu-Natal

GAZETTE

LGKZNG20-2023-AUG

REGION: ALL

ROAD/R102, CONTINUE ONTO UMBILO ROAD/R102, TURN LEFT ONTO RICK TURNER ROAD, TURN RIGHT ONTO MAZISI KUNENE ROAD.
NEW COMPLEX
HEAD NORTHEAST ON SAVAGE STREET TOWARD GROSVENOR ROAD, TURN RIGHT ONTO GROSVENOR ROAD, TURN RIGHT ONTO RICK TURNER ROAD, TURN LEFT ONTO MAZISI KUNENE ROAD.
WAKESLEIGH
HEAD NORTHEAST ON WAKESLEIGH ROAD/M10 TOWARD CLIFFVIEW ROAD, TURN RIGHT ONTO RICK TURNER ROAD, TURN LEFT ONTO MAZISI KUNENE ROAD.
276 BRICKFIELD ROAD
HEAD SOUTH ON FELIX DLAMINI ROAD/M10 TOWARD CHERRY AVENUE, USE THE RIGHT 2 LANES TO TURN RIGHT ONTO JAN SMUTS HIGHWAY/KING CETHSWAYO HIGHWAY/M10, SLIGHT LEFT ONTO VUSI MZIMELA ROAD/M10, TURN LEFT ONTO RICK TURNER ROAD, TURN LEFT ONTO MAZISI KUNENE ROAD.
KHAYELISHA
HEAD NORTH ON SARNIA ROAD TOWARD LEEDS ROAD.
22 SARNIA ROAD, UMBILO, BEREA, 4075
HEAD NORTH ON SARNIA ROAD TOWARD UMBILO ROAD/R102, USE ANY LANE TO TURN SLIGHTLY RIGHT ONTO UMBILO ROAD/R102 USE THE RIGHT 2 LANES TO TURN SLIGHTLY RIGHT ONTO MAGWAZA MAPHALALA STREET/R102, TURN RIGHT ONTO ALAN PATON ROAD, TURN RIGHT ONTO SYDNEY ROAD/R102.
LOUIS BOTHA
HEAD NORTHEAST ON PRINCESS ALICE AVENUE, TURN RIGHT ONTO ALBERT DLOMO ROAD, TURN RIGHT ONTO ZK MATHEWS ROAD, TURN LEFT ONTO RICK TURNER ROAD, USE THE LEFT 2 LANES TO TURN LEFT ONTO UMBILO ROAD/R102.
JUNIPER RESIDENCE
TAKE PETER MOKABA ROAD/PETER MOKABA RIDGE, KING DINUZULU ROAD N AND ZK MATHEWS ROAD TO SPIWE ZUMA AVENUE IN UMBILO, HEAD SOUTHWEST ON PETER MOKABA ROAD/PETER MOKABA RIDGE TOWARD HARTLEY ROAD, TURN LEFT ONTO KING DINUZULU ROAD N, USE THE RIGHT 2 LANES TO TURN RIGHT ONTO BOTANIC GARDENS ROAD, CONTINUE ONTO CLEAVER ROAD, CONTINUE ONTO BULWER ROAD, CONTINUE ONTO ZK MATHEWS ROAD, AT THE ROUNDABOUT, TAKE THE 1ST EXIT ONTO SPIWE ZUMA AVENUE, TURN LEFT ONTO UMBILO ROAD/R102.
DUNSTAPLE HEIGHTS
PICK UP DUNSTAPLE HEIGHTS, 11 DUNSTAPLE CRESCENT, VIA VARSITY ROAD STOP UNIVERSITY RETURN TRIP WESTVILLE CAMPUS VIA VARSITY ROAD TO DUNSTAPLE CRESCENT, RESERVOIR HILLS.
KIES AVENUE
PICK UP KIES AVENUE, VIA HAYDEN ROAD, WHITTAKER ROAD, UMGUDULU ROAD, VARSITY ROAD STOP UNIVERSITY, RETURN TRIP UNIVERSITY VIA VARSITY DRIVE, UMGUDULU ROAD, WHITTAKER ROAD, HAYDEN ROAD TO KIES AVENUE.
UMBLO ROAD
PICK UP UMBLO ROAD, VIA LANCERS ROAD, BEREA ROAD, N3, JAN SMUTS HIGHWAY, ESSEX TERRACE, UNIVERSITY ROAD, STOP AT UNIVERSITY, RETURN TRIP UNIVERSITY ROAD, VIA ESSEX TERRACE, JAN SMUTS HIGHWAY, N3, BEREA ROAD, LANCERS ROAD TO UMBLO ROAD.
FELIX DLAMINI RD
PICK UP FELIX DLAMINI ROAD, VIA ALPINE ROAD, UMGENI ROAD, VARSITY DRIVE STOP VARSITY, RETURN TRIP VARSITY ROAD VIA UMGENI ROAD, ALPINE ROAD TO FELIX DLAMINI ROAD.
O' FLATORY ROAD
O' FLATORY ROAD VIA QUARRY ROAD TO VARSITY DRIVE STOP UNIVERSITY, RETURN UNIVERSITY VARSITY ROAD VIA QUARRY ROAD TO O' FLAHERTY ROAD.
ANTON LEMBEDE STREET
ANTON LEMBEDE STREET VIA ALLIWAL STREET, N3, JAN SMUTS HIGHWAY, ESSEX TERRACE TO VARSITY DRIVE STOP UNIVERSITY. RETURN TRIP UNIVERSITY VARSITY DRIVE VIA ESSEX TERRACE, JAN SMUTS HIGHWAY, N3, ALLIWAL STREET TO ANTON LEMBEDE STREET.
MAHATMA GANDHI STREET
MAHATMA GANDHI STREET VIA ANTON LEMBEDE STREET, N3, JAN SMUTS HIGHWAY, ESSEX TERRACE, VARSITY DRIVE TO UNIVERSITY. RETURN UNIVERSITY VARSITY DRIVE VIA ESSEX TERRACE, JAN SMUTS HIGHWAY, N3, ANTON LEMBEDE STREET TO MAHATMA GANDHI STREET.
ANTON LEMBEDE STREET
ANTON LEMBEDE STREET VIA ALLIWAL STREET, N3, JAN SMUTS HIGHWAY, ESSEX TERRACE TO VARSITY DRIVE STOP UNIVERSITY. RETURN TRIP UNIVERSITY VARSITY DRIVE VIA ESSEX TERRACE, JAN SMUTS HIGHWAY, N3, ALLIWAL STREET TO ANTON LEMBEDE STREET.
VARSITY DRIVE
START VARSITY DRIVE STOP AT UNIVERSITY. RETURN DOWN VARSITY DRIVE.
JOSEPH NDULI ROAD
START JOSEPH NDULI ROAD VIA DR YUSUFF DADDOD ROAD, DIAKONIA AVENUE, JOSEPH NTULI ROAD, N3, JAN'S SMUTS HIGHWAY, ESSEX TERRACE TO VARSITY DRIVE STOP AT UNIVERSITY. RETURN VARSITY DRIVE, ESSEX TERRACE, JAN SMUTS HIGHWAY, N3, JOSEPH NTULI, DIAKONIA AVENUE, DR YUSUFF DADDOD ROAD TO JOSEPH NDULI ROAD.
HUNT ROAD
START HUNT ROAD VIA MOORE ROAD, BEREA ROAD, N3, JAN SMUTS HIGHWAY, ESSEX TERRACE TO VARSITY DRIVE. RETURN FROM VARSITY DRIVE, VIA ESSEX TERRACE, JAN SMUTS HIGHWAY, N3, BEREA ROAD, MOORE ROAD, HUNT ROAD.
RIPPON ROAD
START RIPPON ROAD, VIA LOCKSEY DRIVE, JAN SMUTS HIGHWAY, ESSEX TERRACE TO VARSITY DRIVE. RETURN VARSITY DRIVE, ESSEX TERRACE, JAN'S SMUTS HIGHWAY, LOCKSEY DRIVE TO RIPPON ROAD.
BEATRICE STREET
START BEATRICE ST VIA N3, JAN SMUTS HIGHWAY, ESSEX TERRACE TO VARSITY DRIVE. RETURN VARSITY DRIVE VIA ESSEX TERRACE, JAN SMUTS HIGHWAY, N3 TO BEATRICE STREET.
RUTHERFORD ST
START RUTHERFORD STREET VIA, VICTORIA EMBANKMENT, JOSEPH NTULI, N3, JAN SMUTS, ESSEX TERRACE TO VARSITY DRIVE. RETURN VARSITY DRIVE VIA ESSEX TERRACE, JAN SMUTS HIGHWAY, JOSEPH NTULI, VICTORIA EMBANKMENT TO RUTHERFORD STREET.
BEREA ROAD
START BEREA ROAD, N3, JAN SMUTS HIGHWAY, ESSEX TERRACE TO VARSITY DRIVE. RETURN FROM VARSITY DRIVE, VIA ESSEX TERRACE, JAN SMUTS HIGHWAY, N3, BEREA ROAD.
HOLZNER ROAD
START HOLZNER ROAD, VIA RUDOLF ROAD, ABBOT FRANCIS ROAD TO MARIAN ROAD. RETURN FROM MARIAN ROAD VIA ABBOT FRANCIS ROAD, RUDOLF ROAD TO HOLZNER ROAD.
KINGS ROAD
START KINGS ROAD VIA CROMPTON STREET, CAVERSHAM ROAD AND FORREST ROAD TO MARIAN ROAD. RETURN MARIAN ROAD VIA FORREST ROAD, CAVERSHAM ROAD, CROMPTON STREET TO KINGS ROAD.
SCHOOL ROAD
START SCHOOL ROAD VIA JOSIAH GUMEDE STREET, CROMPTON ROAD, FORREST ROAD TO MARIANHILL ROAD. RETURN MARIANHILL ROAD VIA FORREST ROAD, CROMPTON ROAD, JOSIAH GUMED STREET TO SCHOOL ROAD.
BELLTOWER ROAD
START BELLTOWER ROAD VIA JACARANDA ROAD, NAGINA DRIVE, RICHMOND ROAD TO MARIANHILL ROAD. RETURN MARIANHILL ROAD VIA RICHMOND ROAD, NAGINA DRIVE, JACARANDA ROAD TO BELLTOWER ROAD.
MARIAN DRIVE
START MARIAN DRIVE VIA UNDERWOOD ROAD, FORREST ROAD TO MARIANHILL ROAD. RETURN MARIANHILL ROAD, FORREST ROAD, UNDERWOOD ROAD TO MARIAN DRIVE.
ANTON LEMBEDE
START ANTON LEMBEDE STREET VIA SAMORA MACHEL ROAD, PARRY ROAD, BRAM FISCHER ROAD, DAVID WEBSTER ROAD, N3, RICHMOND ROAD TO MARIANHILL ROAD. RETURN MARIANHILL ROAD, RICHMOND ROAD, N3, DAVID WEBSTER ROAD, BRAM FISCHER ROAD, PARRY ROAD, SAMORA MACHEL ROAD TO ANTON LEMBEDE ROAD.
PARRY
START PARRY ROAD, BRAM FISCHER ROAD, DAVID WEBSTER ROAD, N3, RICHMOND ROAD TO MARIANHILL ROAD. RETURN MARIANHILL ROAD, RICHMOND ROAD, N3, DAVID WEBSTER ROAD, BRAM FISCHER ROAD, PARRY ROAD.



transport

Department:
Transport
Province of KwaZulu-Natal

GAZETTE

LGKZNG20-2023-AUG

REGION: ALL

HENRY ROAD
START HENRY ROAD VIA ALPINE ROAD, N2, N3, RICHMOND ROAD TO MARIANHILL ROAD. RETURN MARIANHILL ROAD, RICHMOND ROAD, N3, N2, ALPINE ROAD, TO HENRY ROAD.
KING DINIZULU ROAD
KING DINIZULU ROAD VIA, CANTEBURY GROVE, N3, RICHMOND ROAD TO MARIANHILL ROAD. RETURN MARIANHILL ROAD VIA RICHMOND ROAD, N3, CANTEBURY ROAD, TO DINIZULU ROAD.
BEREA ROAD
START BEREA ROAD VIA DR. PILELEY KASEME STREET, N3, RICHMOND ROAD TO MARIANHILL ROAD. RETURN MARIAN HILL ROAD VIA RICHMOND ROAD, N3, PILELEY KASEME STREET, BEREA ROAD.
RANSHAW ROAD
START RANSHAW ROAD VIA UMBILO ROAD, BEREA ROAD, N3, RICHMOND ROAD, TO MARIANHILL ROAD. RETURN MARIANHILL ROAD VIA RICHMOND ROAD, N3, BEREA ROAD, UMBILO ROAD, TO RANSHAW ROAD.
WILLS ROAD
START WILLS ROAD VIA MILTON ROAD, JULIUS NYERERE ROAD, N3, RICHMOND ROAD TO MARIANHILL ROAD. RETURN MARIANHILL ROAD, VIA RICHMOND ROAD, N3, JULIUS NYERERE ROAD, MILTON ROAD TO WILLS ROAD.
DR. YUSAF DADDOO STREET
START DR. YUSAF DADDOO STREET VIA LOUISE STREET, DAVID WEBSTER ROAD, N3, RICHMOND ROAD TO MARIANHILL ROAD. RETURN MARIANHILL ROAD, RICHMOND ROAD, N3, DAVID WEBSTER ROAD, LOUISE STREET TO DR. YUSUF DADDOO STREET.
UMBLO ROAD
START UMBLO ROAD VIA ALAN PATON ROAD, DINIZULU ROAD, N3, RICHMOND ROAD TO MARIANHILL ROAD. RETURN TRIP MARIANHILL ROAD VIA RICHMOND ROAD, N3, DINIZULU DRIVE, ALAN PATON ROAD TO UMBLO ROAD.
MAHATMA GANDHI ROAD
START MAHATMA GANDHI ROAD VIA ANTON LEMBEDE STREET, STALWART SIMALENE STREET, N3, RICHMOND ROAD TO MARINHILL ROAD. RETURN MARIANHILL ROAD, RICHMOND ROAD, N3, STALWART SIMALENE STREET, ANTON LEMBEDE STREET TO MAHATMA GANDHI ROAD.
SHEARER ROAD
START SHEARER ROAD, VIA MAHATMA GANDHI ROAD, ANTON LEMBEDE STREET, STALWART SIMALENE STREET, N3, RICHMOND ROAD TO MARINHILL ROAD. RETURN MARIANHILL ROAD, RICHMOND ROAD, N3, STALWART SIMALENE STREET, ANTON LEMBEDE STREET, MAHATMA GANDHI ROAD TO SHEARER ROAD.
HOSPITAL ROAD
START HOSPITAL ROAD VIA MAHATMA GANDHI ROAD, ANTON LEMBEDE STREET, STALWART SIMALENE STREET, N3, RICHMOND ROAD TO MARINHILL ROAD. RETURN MARIANHILL ROAD, RICHMOND ROAD, N3, STALWART SIMALENE STREET, ANTON LEMBEDE STREET, MAHATMA GANDHI ROAD TO HOSPITAL ROAD.
VARSITY DRIVE
START VARSITY DRIVE VIA QUARRY ROAD, M19, CAVERSHAM ROAD, MARIANHILL ROAD. RETURN MARIANHILL ROAD VIA CAVERSHAM ROAD, M19, QUARRY ROAD TO VARSITY DRIVE.
STEVE BIKO ROAD
START STEVE BIKO ROAD VIA KING DINIZULU ROAD, N3, RICHMOND ROAD TO MARIANHILL ROAD. RETURN TRIP MARINHILL ROAD VIA RICHMOND ROAD, N3, KING DINIZULU ROAD TO STEVE BIKO ROAD.
DUNCAN BARRET ROAD
START DUNCAN BARRET ROAD VIA BALFOUR ROAD, SANDERSON STREET, JOSIAH GUMEDE ROAD, CAVERSHAM STREET TO MARIANHILL ROAD. RETURN MARIANHILL ROAD, CAVERSHAM ROAD, JOSIAH GUMEDE ROAD, SANDERSON STREET, BALFOUR ROAD TO DUNCAN BARRET ROAD.
TRIO PLACE
START TRIO PLACE, VIA BURO CRESCENT, N3, RICHMOND ROAD TO MARIANHILL ROAD. RETURN TRIP MARIANHILL ROAD, RICHMOND ROAD, N3, BURO CRESCENT TO TRIO PLACE.
NATIONALLY
FROM UNIVERSITY TO TRAVEL NATIONALLY FOR SPECIAL EVENTS WITHIN SOUTH AFRICA.



transport

Department:
Transport
Province of KwaZulu-Natal

GAZETTE

LGKZNG20-2023-AUG

REGION: ALL

1)	Application Number: APP0160541	2)	Gazette Number: LGKZNG20-2023-AUG
3)	Applicant: □ IKHWEZI BUS SERVICE (PTY) LTD ID NO. 1957/001045/07 Association: NOT AVAILABLE	4)	Applicant Address: ERF 4056 RESERVOIR HILLS DURBAN 4091
5)	Existing Licence Holder: NOT APPLICABLE ID NO. NOT APPLICABLE	6)	Existing Licence Holder Address: NOT APPLICABLE
7)	Type of application: NEW OPERATING LICENCE	8)	Operating Licence Number: NOTAVAILABLE
9)	Vehicle Type: OTHER	10)	1 X 0 (SEATED)
11)	Region: ETHEKWENI AND ILEMBE		
12.1	<p>KZPRERC2850538 - VARIOUS BUS ROUTES FOR IKHWEZI BUS SERVICES.</p> <p>ASMA COURT HEAD SOUTHEAST ON CRAIGHEAD PLACE TOWARD ROLAND CHAPMAN DRIVE TURN LEFT ONTO ROLAND CHAPMAN DRIVE, AT THE ROUNDABOUT, TAKE THE 3RD EXIT ONTO BLAMEY ROAD TURN LEFT TO MERGE ONTO M4 TOWARD CITY CENTRE, MERGE ONTO M4 FOLLOW M4 TO M L SULTAN ROAD IN GREYVILLE, BEREKA CONTINUE STRAIGHT TO STAY ON M4 TURN LEFT ONTO ANTON LEMBEDE STREET / M4 (SIGNS FOR SMITH STREET/N3/PIETERMARITZBURG) CONTINUE STRAIGHT TO STAY ON ANTON LEMBEDE STREET /M4, USE THE RIGHT 2 LANES TO TURN RIGHT ONTO JULIUS NYERERE STREET /M4/R102 CONTINUE STRAIGHT ONTO M L SULTAN ROAD.</p> <p>PENTING PROPERTIES DAVID WEBSTER HEAD WEST ON DAVID WEBSTER STREET/M4/R102 TOWARD DR YUSUF DADOO STREET USE THE 2ND FROM THE LEFT LANE TO STAY ON DAVID WEBSTER STREET/M4/R102 USE THE RIGHT LANE TO TURN SLIGHTLY RIGHT ONTO DAVID WEBSTER STREET USE THE 2ND FROM THE RIGHT LANE TO TURN RIGHT AT THE 2ND CROSS STREET ONTO JULIUS NYERERE STREET/M4/R102 CONTINUE STRAIGHT ONTO M L SULTAN ROAD.</p> <p>HLELO PROPERTIES HEAD EAST ON MAUD MFUSI STREET TOWARD JOSEPH NDULI STREET TURN LEFT AT THE 1ST CROSS STREET ONTO JOSEPH NDULI STREET TURN LEFT ONTO ANTON LEMBEDE STREET CONTINUE STRAIGHT ONTO ANTON LEMBEDE STREET/M4 USE THE RIGHT 2 LANES TO TURN RIGHT ONTO JULIUS NYERERE STREET/M4/R102 CONTINUE STRAIGHT ONTO M L SULTAN ROAD.</p> <p>LAVINO/ VALLEY VIEW HEAD EAST ON BANFIELD CRESCENT/VALLEY VIEW ROAD TOWARD IMESON ROAD TURN RIGHT ONTO EARL HAIG ROAD CONTINUE ONTO SPRINGFIELD ROAD/M17 TURN LEFT AT OVERPORT DRIVE CONTINUE ONTO JOHN ZIKHALI ROAD TURN RIGHT ONTO MARKET ROAD, M L SULTAN ROAD WILL BE ON THE LEFT.</p> <p>MANTON, AWAMI, DOLPHIN, MAVOVO HEAD NORTHEAST ON MOUNTBATTEN DRIVE TOWARD RIDDICK AVENUE, CONTINUE ONTO QUARRY ROAD TURN RIGHT ONTO O'FLAHERTY ROAD CONTINUE ONTO SHENFIELD PLACE, CONTINUE ONTO CLARE ROAD, CONTINUE STRAIGHT ONTO RANDES ROAD CONTINUE ON N3. DRIVE TO M L SULTAN ROAD IN GREYVILLE.</p> <p>KIFT PROPERTIES HEAD NORTHEAST ON CAMBRIDGE AVENUE TOWARD ELY ROAD, TURN LEFT ONTO HANNAH ROAD TURN RIGHT AT THE 1ST CROSS STREET ONTO UMBILO ROAD/R102 USE THE RIGHT 2 LANES TO TURN SLIGHTLY RIGHT ONTO MAGWAZA MAPHALALA STREET/R102 SLIGHT LEFT ONTO MAGWAZA MAPHALALA STREET, TURN LEFT ONTO KING DINUZULU ROAD/KING DINUZULU ROAD N TURN RIGHT ONTO BOTANIC GARDENS ROAD USE THE RIGHT 2 LANES TO TURN RIGHT ONTO CHRIS NTULI ROAD USE THE LEFT 2 LANES TO TURN LEFT ONTO M L SULTAN ROAD.</p> <p>CONCOST, PHILHAVEN, VILLA & WEINEMOORE HEAD SOUTHEAST ON CHE GUEVARA ROAD TOWARD CANTERBURY GROVE, TURN LEFT ONTO UMBILO ROAD CONTINUE ONTO LANCERS ROAD USE ANY LANE TO TURN LEFT ONTO JULIUS NYERERE STREET/M4/R102 CONTINUE STRAIGHT ONTO M L SULTAN ROAD</p> <p>PEARL STAR TAKE SHEPSTONE STREET TO BAY TERRACE IN SOUTH BEACH HEAD SOUTHEAST ON MAHATMA GANDHI ROAD TURN RIGHT ONTO BELL STREET, BELL STREET TURNS RIGHT AND BECOMES SHEPSTONE STREET, DRIVE FROM MARGARET MNCADI AVENUE TO DURBAN CENTRAL USE THE LEFT 2 LANES TO TURN LEFT ONTO BAY TERRACE, USE THE LEFT 3 LANES TO TURN SLIGHTLY LEFT ONTO MARGARET MNCADI AVENUE, FOLLOW JOE SLOVO STREET TO INGCUCU ROAD/R102 FOLLOW INGCUCU ROAD TO CARLISLE STREET TURN RIGHT ONTO M L SULTAN ROAD.</p> <p>TRITION TAKE MAY STREET TO EPSOM ROAD HEAD SOUTH ON MAY STREET TOWARD FIRST AVENUE TURN LEFT AT THE 1ST CROSS STREET ONTO FIRST AVENUE CONTINUE ON EPSOM ROAD, TAKE INGCUCU ROAD TO CARLISLE STREET IN DURBAN CENTRAL, DURBAN TURN LEFT ONTO EPSOM ROAD USE THE RIGHT LANE TO TURN SLIGHTLY RIGHT ONTO UMGENI ROAD/R102 TURN RIGHT ONTO CHARLOTTE MAXEKE STREET, TURN RIGHT ONTO INGCUCU ROAD/R102 CONTINUE STRAIGHT ONTO INGCUCU ROAD, TURN LEFT ONTO CARLISLE STREET, TURN RIGHT ONTO M L SULTAN ROAD.</p> <p>ALPINE & MEDINA CONTINUE TO FELIX DLAMINI ROAD/M10, HEAD NORTHEAST, TURN RIGHT TOWARD FELIX DLAMINI ROAD/M10 TAKE M17, STEPHEN DLAMINI ROAD AND JOHN ZIKHALI ROAD TO M L SULTAN ROAD IN GREYVILLE, TURN LEFT ONTO FELIX DLAMINI ROAD/M10, TURN RIGHT ONTO HENDRY ROAD/M17, TURN RIGHT ONTO EARL HAIG ROAD/M17 TURN RIGHT ONTO STEPHEN DLAMINI ROAD TURN LEFT AT OVERPORT DRIVE CONTINUE ONTO JOHN ZIKHALI ROAD TURN RIGHT ONTO MARKET ROAD.</p> <p>MASOBIYA HEAD WEST ON MASOBIYA MDLULI STREET TOWARD ROY ROAD/SHEPSTONE STREET CONTINUE ON SHEPSTONE STREET TAKE BRAM FISCHER ROAD TO CARLISLE STREET IN DURBAN CENTRAL TURN RIGHT ONTO ROY ROAD/SHEPSTONE STREET USE THE LEFT 2 LANES TO TURN LEFT ONTO BRAM FISCHER ROAD CONTINUE ONTO DAVID WEBSTER STREET/M4/R102 USE THE 2ND FROM THE RIGHT LANE TO TURN RIGHT ONTO JOE SLOVO STREET CONTINUE ONTO INGCUCU ROAD/R102 CONTINUE STRAIGHT ONTO INGCUCU ROAD TURN LEFT ONTO CARLISLE STREET TURN RIGHT ONTO M L SULTAN ROAD.</p> <p>URBAN VIEW / EMERALD HEAD NORTHWEST ON INGCUCU ROAD/R102 TOWARD CHARLOTTE MAXEKE STREET CONTINUE STRAIGHT ONTO INGCUCU ROAD TURN LEFT ONTO CARLISLE STREET TURN RIGHT ONTO M L SULTAN ROAD.</p> <p>SMITH STREET HEAD WEST ON ANTON LEMBEDE STREET TOWARD JOE SLOVO STREET USE THE RIGHT 2 LANES TO TURN RIGHT AT THE 1ST CROSS STREET ONTO JOE SLOVO STREET CONTINUE ONTO INGCUCU ROAD/R102 CONTINUE STRAIGHT ONTO INGCUCU ROAD TURN LEFT ONTO CARLISLE STREET TURN RIGHT ONTO M L SULTAN ROAD.</p> <p>BLENHAM, MASONIC, JEWITTS TAKE PRINCE STREET TO BAY TERRACE HEAD NORTHWEST ON PRINCE STREET TOWARD MASONIC ROAD TURN LEFT ONTO RUTHERFORD STREET, DRIVE FROM MARGARET MNCADI AVENUE TO DURBAN CENTRAL CONTINUE ONTO BAY TERRACE USE THE LEFT 3 LANES TO TURN SLIGHTLY LEFT ONTO MARGARET MNCADI AVENUE, FOLLOW JOE SLOVO STREET TO INGCUCU ROAD/R102 USE THE RIGHT 2 LANES TO TURN SLIGHTLY RIGHT TOWARD JOE SLOVO STREET CONTINUE ONTO JOE SLOVO STREET FOLLOW INGCUCU ROAD TO CARLISLE STREET CONTINUE ONTO INGCUCU ROAD/R102 CONTINUE STRAIGHT ONTO INGCUCU ROAD TURN LEFT ONTO CARLISLE STREET TURN RIGHT ONTO M L SULTAN ROAD.</p> <p>CITY CABIN, MAZEPPA DRIVE FROM BAY TERRACE AND MARGARET MNCADI AVENUE TO DURBAN CENTRAL HEAD EAST ON DR LANGALIBALELE DUBE STREET TOWARD ROBIN LANE, TURN RIGHT ONTO MORGE LANE TURN RIGHT ONTO BAY TERRACE USE THE LEFT 3 LANES TO TURN SLIGHTLY LEFT ONTO MARGARET MNCADI AVENUE FOLLOW JOE SLOVO STREET TO INGCUCU ROAD/R102 USE THE RIGHT 2 LANES TO TURN SLIGHTLY RIGHT TOWARD JOE SLOVO STREET CONTINUE ONTO JOE SLOVO STREET FOLLOW INGCUCU ROAD TO CARLISLE STREET CONTINUE ONTO INGCUCU ROAD/R102 CONTINUE STRAIGHT ONTO INGCUCU ROAD TURN LEFT ONTO CARLISLE STREET TURN RIGHT ONTO M L SULTAN ROAD.</p> <p>STERLING HEAD WEST ON CARLISLE ST TOWARD CROSS STREET TURN RIGHT ONTO M L SULTAN ROAD.</p> <p>RENAISSANCE HEAD WEST ON MAUD MFUSI STREET TOWARD LELLOS PASSAGE TURN RIGHT ONTO JOSEPH NDULI STREET TURN LEFT ONTO ANTON LEMBEDE</p>		



transport

Department:
Transport
Province of KwaZulu-Natal

GAZETTE

LGKZNG20-2023-AUG

REGION: ALL

STREET CONTINUE STRAIGHT ONTO ANTON LEMBEDE STREET/M4 USE THE RIGHT 2 LANES TO TURN RIGHT ONTO JULIUS NYERERE STREET/M4/R102 CONTINUE STRAIGHT ONTO M L SULTAN ROAD.

505 ANTON LEMBEDE

HEAD WEST ON ANTON LEMBEDE STREET TOWARD ALEXANDRA STREET CONTINUE STRAIGHT ONTO ANTON LEMBEDE STREET/M4 USE THE RIGHT 2 LANES TO TURN RIGHT ONTO JULIUS NYERERE STREET/M4/R102 CONTINUE STRAIGHT ONTO M L SULTAN ROAD.

JOE SLOVO

HEAD NORTH ON JOE SLOVO ST TOWARD DENIS HURLEY STREET CONTINUE ONTO INGCUCE ROAD/R102 CONTINUE STRAIGHT ONTO INGCUCE ROAD TURN LEFT ONTO CARLISLE STREET TURN RIGHT ONTO M L SULTAN ROAD.

EMDUBANI

HEAD NORTH ON STALWART SIMELANE STREET/M4 TOWARD KINGSMEAD WAY TURN LEFT ONTO KINGSMEAD WAY CONTINUE ON MASABALALA YENGWA AVENUE/M12, TAKE M4 AND INGCUCE ROAD TO CARLISLE STREET IN DURBAN CENTRAL TURN LEFT ONTO MASABALALA YENGWA AVENUE/M12 CONTINUE ONTO WALNUT ROAD USE THE RIGHT 2 LANES TO TURN RIGHT ONTO BRAM FISCHER ROAD/M4 USE THE 2ND FROM THE RIGHT LANE TO TURN RIGHT ONTO JOE SLOVO STREET CONTINUE ONTO INGCUCE ROAD/R102 CONTINUE STRAIGHT ONTO INGCUCE ROAD TURN LEFT ONTO CARLISLE STREET TURN RIGHT ONTO M L SULTAN ROAD

ST GERAN

TAKE LOCKSLEY DR TO JAN SMUTS HWY/KING CETHSHWAYO HIGHWAY IN SHERWOOD, DURBAN HEAD SOUTHWEST ON RIPPOON ROAD TOWARD BAZLEY AVENUE CONTINUE ONTO LOCKSLEY DRIVE TAKE N3 TO CHRIS NTULI ROAD IN BEREA. EXIT FROM N3 TURN LEFT ONTO JAN SMUTS HIGHWAY/KING CETHSHWAYO HIGHWAY USE THE LEFT LANE TO MERGE ONTO N3 VIA THE RAMP TO CITY/STAD, EXIT ONTO CHRIS NTULI ROAD, DRIVE TO M L SULTAN ROAD IN GREYVILLE, MERGE ONTO CHRIS NTULI ROAD, USE THE LEFT 2 LANES TO TURN LEFT ONTO M L SULTAN ROAD.

RIDE MZANZI, BIG GULF, HOFFMAN

GET ON N3 IN ASHLEY FROM RICHMOND ROAD/M1 HEAD SOUTHEAST TOWARD STOCKVILLE ROAD TURN LEFT ONTO STOCKVILLE ROAD TURN LEFT AT THE 1ST CROSS STREET ONTO RICHMOND ROAD/M1 USE THE RIGHT 2 LANES TO TURN RIGHT TO MERGE ONTO N3 TOWARD DURBAN, FOLLOW N3 TO CHRIS NTULI ROAD IN BEREA, EXIT FROM N3, MERGE ONTO N3 KEEP RIGHT TO STAY ON N3, EXIT ONTO CHRIS NTULI ROAD DRIVE TO M L SULTAN ROAD IN GREYVILLE, MERGE ONTO CHRIS NTULI ROAD USE THE LEFT 2 LANES TO TURN LEFT ONTO M L SULTAN ROAD.

HENWOOD 7TH AVE

HEAD SOUTHWEST ON SEVENTH AVENUE TOWARD MITCHELL CRESCENT, TURN RIGHT AT THE 1ST CROSS STREET ONTO MITCHELL CRESCENT, TURN LEFT ONTO AVONDALE ROAD, TURN LEFT ONTO JOHN ZIKHALI ROAD, TURN RIGHT ONTO MARKET ROAD, M L SULTAN WILL BE ON THE LEFT.

GREENWOOD PARK

TAKE PARK STATION ROAD AND MIMOSA ROAD TO CHRIS HANI ROAD/R102 IN GREENWOOD PARK HEAD NORTHEAST ON SANDERSON PLACE TOWARD PARK STATION ROAD TURN RIGHT ONTO PARK STATION ROAD SLIGHT RIGHT ONTO MIMOSA ROAD FOLLOW R102 TO SANDILE THUSI ROAD/M17 IN GREYVILLE, BEREA TURN RIGHT ONTO CHRIS HANI ROAD/R102 CONTINUE STRAIGHT TO STAY ON CHRIS HANI ROAD/R102 KEEP LEFT TO CONTINUE ON UMGENI ROAD/R102 CONTINUE ON SANDILE THUSI ROAD/M17. TAKE GLADYS MANZI ROAD TO M L SULTAN ROAD TURN RIGHT ONTO SANDILE THUSI ROAD/M17 TURN LEFT ONTO LILIAN NGOYI ROAD CONTINUE ONTO STREET MARYS AVENUE AT THE ROUNDABOUT, TAKE THE 2ND EXIT ONTO GLADYS MANZI ROAD TURN LEFT ONTO MARKET ROAD.

INDATSHANA

HEAD NORTH ON JOSEPH NDULI STREET TOWARD N3, USE THE 2ND FROM THE LEFT LANE TO TURN LEFT ONTO DAVID WEBSTER STREET/M4/R102 USE THE RIGHT LANE TO TURN SLIGHTLY RIGHT ONTO DAVID WEBSTER STREET, USE THE 2ND FROM THE RIGHT LANE TO TURN RIGHT AT THE 2ND CROSS STREET ONTO JULIUS NYERERE STREET/M4/R102 CONTINUE STRAIGHT ONTO M L SULTAN ROAD.

ABC CHAMBERS

HEAD NORTH ON JOE SLOVO STREET TOWARD DR PIXLEY KASEME STREET CONTINUE ONTO INGCUCE ROAD/R102 CONTINUE STRAIGHT ONTO INGCUCE ROAD, TURN LEFT ONTO CARLISLE STREET, TURN RIGHT ONTO M L SULTAN ROAD.

RWZ PROPS

HEAD EAST ON ISMAIL C MEER STREET TOWARD INGCUCE ROAD, TURN LEFT AT THE 1ST CROSS STREET ONTO INGCUCE ROAD, TURN LEFT ONTO CARLISLE STREET, TURN RIGHT ONTO M L SULTAN ROAD.

MC ARTHUR

HEAD EAST ON MAUD MFUSI STREET TOWARD JOSEPH NDULI STREET, TURN LEFT AT THE 1ST CROSS STREET ONTO JOSEPH NDULI STREET, SLIGHT LEFT TO STAY ON JOSEPH NDULI STREET, USE THE LEFT LANE TO TURN RIGHT ONTO JOHANNES NKOSI STREET/M4/R102 TURN LEFT ONTO CROSS STREET, TURN LEFT ONTO CARLISLE STREET TURN RIGHT ONTO M L SULTAN ROAD.

DAVERNPORT

HEAD NORTHEAST ON YORK AVE TOWARD CLARK ROAD, TURN LEFT ONTO CLARK ROAD, TURN RIGHT ONTO CLEAVER ROAD CONTINUE ONTO BOTANIC GARDENS ROAD, USE THE RIGHT 2 LANES TO TURN RIGHT ONTO CHRIS NTULI ROAD USE THE LEFT 2 LANES TO TURN LEFT ONTO M L SULTAN ROAD.

SHERWOOD

TAKE HUGO ROAD AND RANGLES ROAD TO N3 HEAD SOUTHEAST ON HUGO ROAD TOWARD EVERTON ROAD, TURN RIGHT ONTO EVERTON ROAD TURN RIGHT ONTO WATERFALL ROAD TURN LEFT ONTO RANGLES ROAD, FOLLOW N3 TO CHRIS NTULI ROAD, EXIT FROM N3, MERGE ONTO N3, EXIT ONTO CHRIS NTULI ROAD, DRIVE TO M L SULTAN ROAD IN GREYVILLE, MERGE ONTO CHRIS NTULI ROAD, USE THE LEFT 2 LANES TO TURN LEFT ONTO M L SULTAN ROAD.

BAYSIDE

HEAD WEST ON MONTY NAICKER ROAD TOWARD MARK LANE TURN RIGHT ONTO JOE SLOVO STREET, CONTINUE ONTO INGCUCE ROAD/R102 CONTINUE STRAIGHT ONTO INGCUCE ROAD, TURN LEFT ONTO CARLISLE STREET, TURN RIGHT ONTO M L SULTAN ROAD.

ROYAL O'FLAHERTY

HEAD SOUTH ON O'FLAHERTY ROAD TOWARD HULSTON ROAD, CONTINUE ONTO SHENFIELD PLACE, CONTINUE ONTO CLARE ROAD, CONTINUE STRAIGHT ONTO RANGLES ROAD, CONTINUE ON N3, DRIVE TO M L SULTAN ROAD IN GREYVILLE.

TRIO, MVILA, MBONAMBI, BRAZILIA, DR ZWANE

FOLLOW BARTLE ROAD AND STELLAWOOD ROAD TO UMBILO ROAD/R102 HEAD SOUTHEAST ON PROSPECT ROAD TOWARD BARTLE ROAD TURN LEFT ONTO BARTLE ROAD, TURN RIGHT ONTO STELLAWOOD ROAD, TURN LEFT ONTO UMBILO ROAD/R102, CONTINUE ON UMBILO ROAD TO GREYVILLE CONTINUE STRAIGHT ONTO UMBILO ROAD CONTINUE ONTO LANCERS ROAD, USE ANY LANE TO TURN LEFT ONTO JULIUS NYERERE STREET/M4/R102 CONTINUE STRAIGHT ONTO M L SULTAN ROAD.

UNICITY

TAKE SHEPSTONE STREET AND BRAM FISCHER ROAD TO CARLISLE STREET IN DURBAN CENTRAL HEAD EAST ON DR PIXLEY KASEME STREET TOWARD FAREWELL ROAD/SHEPSTONE STREET TURN LEFT AT THE 1ST CROSS STREET ONTO FAREWELL ROAD/SHEPSTONE STREET USE THE LEFT 2 LANES TO TURN LEFT ONTO BRAM FISCHER ROAD CONTINUE ONTO DAVID WEBSTER STREET/M4/R102 USE THE 2ND FROM THE RIGHT LANE TO TURN RIGHT ONTO JOE SLOVO STREET CONTINUE ONTO INGCUCE ROAD/R102 CONTINUE STRAIGHT ONTO INGCUCE ROAD, TURN LEFT ONTO CARLISLE STREET, TURN RIGHT ONTO M L SULTAN ROAD.

KINGSTON RES

TAKE DIAKONIA AVENUE TO MAYDON ROAD IN ALBERT PARK HEAD SOUTH ON PARK STREET TOWARD COLLEGE LANE TURN RIGHT ONTO DIAKONIA AVENUE FOLLOW SYDNEY ROAD/R102 AND RICK TURNER ROAD TO MAZISI KUNENE ROAD IN BEREA CONTINUE ONTO MAYDON ROAD TURN RIGHT ONTO MARGARET MNCADI AVENUE CONTINUE ONTO CHE GUEVARA ROAD USE THE LEFT 2 LANES TO TURN LEFT ONTO SYDNEY ROAD/R102 TURN RIGHT ONTO RICK TURNER ROAD TURN RIGHT ONTO MAZISI KUNENE ROAD.

SAN SABIL & ADDINGTON

TAKE SHEPSTONE STREET TO BAY TERRACE HEAD SOUTHWEST ON MASONIC ROAD TOWARD MAHATMA GANDHI ROAD, TURN LEFT ONTO MAHATMA GANDHI ROAD, TURN RIGHT ONTO SHEPSTONE STREET FOLLOW MARGARET MNCADI AVENUE, SYDNEY ROAD/R102 AND RICK TURNER ROAD TO MAZISI KUNENE ROAD IN BEREA USE THE LEFT 2 LANES TO TURN LEFT ONTO BAY TERRACE, USE THE LEFT 3 LANES TO TURN SLIGHTLY LEFT ONTO MARGARET MNCADI AVENUE, KEEP RIGHT TO STAY ON MARGARET MNCADI AVENUE, CONTINUE ONTO CHE GUEVARA ROAD USE THE LEFT 2 LANES TO TURN LEFT ONTO SYDNEY ROAD/R102, TURN RIGHT ONTO RICK TURNER ROAD, TURN RIGHT ONTO MAZISI KUNENE ROAD.

LANDMARK & HERMITAGE

TAKE SHEPSTONE STREET, BRAM FISCHER ROAD, DAVID WEBSTER STREET/M4/R102, N3, ... AND PRINCESS ALICE AVENUE TO MAZISI KUNENE ROAD IN BEREA, HEAD EAST ON WEST STREET TOWARD FAREWELL ROAD/SHEPSTONE STREET, TURN LEFT AT THE 1ST CROSS STREET ONTO FAREWELL ROAD/SHEPSTONE STREET USE THE LEFT 2 LANES TO TURN LEFT ONTO BRAM FISCHER ROAD CONTINUE ONTO DAVID WEBSTER STREET/M4/R102, KEEP RIGHT TO STAY ON DAVID WEBSTER STREET/M4/R102, USE ANY LANE TO MERGE ONTO N3 VIA THE RAMP TO PIETERMARITZBURG TAKE EXIT 3 TOWARD BEREA ROAD (S)/M13, MERGE ONTO KING DINUZULU ROAD/KING DINUZULU ROAD, USE THE LEFT LANE TO STAY ON KING DINUZULU ROAD/KING DINUZULU ROAD N, TURN LEFT ONTO MAZISI KUNENE ROAD, SLIGHT LEFT ONTO LAMONT ROAD, CONTINUE ONTO PRINCESS ALICE



transport

Department:
Transport
Province of KwaZulu-Natal

GAZETTE

LGKZNG20-2023-AUG

REGION: ALL

AVENUE, TURN RIGHT ONTO RICK TURNER ROAD, TURN RIGHT ONTO MAZISI KUNENE ROAD.

340 UMBILO & ESCOMBE

HEAD NORTHEAST ON UMBILO ROAD TOWARD ALAN PATON ROAD, DESTINATION WILL BE ON THE RIGHT

29 UMBILO ROAD

HEAD NORTHEAST ON UMBILO ROAD TOWARD KING DINUZULU ROAD/KING DINUZULU ROAD, TURN LEFT AT THE 1ST CROSS STREET ONTO KING DINUZULU ROAD, TURN LEFT ONTO CLEAVER ROAD CONTINUE ONTO BULWER ROAD, CONTINUE ONTO ZK MATHEWS ROAD, TURN RIGHT ONTO RICK TURNER ROAD, TURN RIGHT ONTO MAZISI KUNENE ROAD.

98 UMBILO & BEREA COVE

HEAD NORTHEAST ON UMBILO ROAD TOWARD CHE GUEVARA ROAD, TURN LEFT ONTO KING DINUZULU ROAD, DESTINATION WILL BE ON THE LEFT.

155 KING DINUZULU ROAD (SOUTH) BULWER, BEREA, 4083

HEAD NORTHWEST ON KING DINUZULU ROAD TOWARD CANTERBURY GROVE, TURN LEFT ONTO CLEAVER ROAD CONTINUE ONTO BULWER ROAD, CONTINUE ONTO ZK MATHEWS ROAD, TURN RIGHT ONTO RICK TURNER ROAD, TURN RIGHT ONTO MAZISI KUNENE ROAD.

ENTERPRISE

HEAD NORTHEAST ON SAMORA MACHEL STREET TOWARD SAMORA MACHEL STREET, FOLLOW M4 AND R102 TO RICK TURNER ROAD IN CONGELA, TURN LEFT ONTO BRAM FISCHER ROAD/M4, USE THE LEFT LANE TO CONTINUE ON DAVID WEBSTER STREET/M4/R102, CONTINUE STRAIGHT ONTO MARKET STREET/M4/R102, USE THE RIGHT 2 LANES TO TURN SLIGHTLY RIGHT ONTO MARKET STREET/R102 USE THE MIDDLE LANE TO TURN RIGHT ONTO ANTON LEMBEDE STREET/M4/R102 USE THE LEFT LANES TO TURN SLIGHTLY LEFT ONTO SYDNEY ROAD/R102, FOLLOW RICK TURNER ROAD TO MAZISI KUNENE ROAD IN BEREA, TURN RIGHT ONTO RICK TURNER ROAD, TURN RIGHT ONTO MAZISI KUNENE ROAD.

WESTPARK

HEAD NORTHEAST ON WEST ROAD TOWARD CRESCENT STREET SHARP LEFT ONTO CRESCENT STREET, TURN LEFT ONTO FELIX DLAMINI ROAD/M10, USE THE RIGHT 2 LANES TO TURN RIGHT ONTO JAN SMUTS HIGHWAY/KING CETSHWAYO HIGHWAY/M10, SLIGHT LEFT ONTO VUSI MZIMELA ROAD/M10, TURN LEFT ONTO RICK TURNER ROAD, TURN LEFT ONTO MAZISI KUNENE ROAD.

RESERVOIR HEIGHTS

HEAD SOUTHWEST ON HALPIN AVENUE TOWARD DUNKELD ROAD/MOUNTBATTEN DRIVE, CONTINUE ON MOUNTBATTEN DRIVE, TAKE N2 AND VUSI MZIMELA ROAD/M10 TO MAZISI KUNENE ROAD IN BEREA, SHARP LEFT ONTO DUNKELD ROAD/MOUNTBATTEN DRIVE, USE ANY LANE TO TURN LEFT TO MERGE ONTO M19, TURN RIGHT, TAKE THE RAMP ONTO N2, TAKE EXIT 161 TOWARD SOLOMON MAHLANGU DRIVE/M7, USE THE LEFT 2 LANES TO TURN LEFT ONTO SOLOMON MAHLANGU DRIVE/M7 (SIGNS FOR BLUFF/EDWIN SWALES V C DRIVE), TURN LEFT ONTO BELLAIR ROAD/VUSI MZIMELA ROAD/M10, TURN RIGHT ONTO RICK TURNER ROAD, TURN LEFT ONTO MAZISI KUNENE ROAD.

ACUTT STREET

HEAD SOUTH ON ACUTT STREET TOWARD MARGARET MNCADI AVENUE, FOLLOW MARGARET MNCADI AVENUE, SYDNEY ROAD/R102 AND RICK TURNER ROAD TO MAZISI KUNENE ROAD IN BEREA, TURN LEFT ONTO MARGARET MNCADI AVENUE, MAKE A U-TURN AT SAMORA MACHEL STREET, KEEP RIGHT TO STAY ON MARGARET MNCADI AVENUE, CONTINUE ONTO CHE GUEVARA ROAD, USE THE LEFT 2 LANES TO TURN LEFT ONTO SYDNEY ROAD/R102, TURN RIGHT ONTO RICK TURNER ROAD, TURN RIGHT ONTO MAZISI KUNENE ROAD.

CAMDEN

HEAD NORTH ON CAMDEN AVENUE TOWARD CLARK ROAD, TURN LEFT ONTO CLARK ROAD, TURN LEFT ONTO MAZISI KUNENE ROAD, SLIGHT LEFT ONTO LAMONT ROAD, CONTINUE ONTO PRINCESS ALICE AVENUE, TURN RIGHT ONTO RICK TURNER ROAD, TURN RIGHT ONTO MAZISI KUNENE ROAD.

KINROSS

HEAD NORTH ON PERCY OSBORN ROAD TOWARD INNES ROAD, FOLLOW INNES ROAD AND MUSGRAVE ROAD TO LENA AHRENS ROAD IN BULWER, TURN LEFT ONTO LENA AHRENS ROAD, TURN RIGHT ONTO RICK TURNER ROAD, TURN RIGHT ONTO MAZISI KUNENE ROAD.

ASPARA

TAKE INGCUCE ROAD TO DAVID WEBSTER STREET/M4/R102, HEAD EAST ON BERTHA MKHIZE STREET TOWARD INGCUCE ROAD, TURN LEFT AT THE 1ST CROSS STREET ONTO INGCUCE ROAD, TAKE N3, MAZISI KUNENE ROAD AND PRINCESS ALICE AVENUE TO MAZISI KUNENE ROAD IN BEREA, TURN LEFT ONTO DAVID WEBSTER STREET/M4/R102, KEEP RIGHT TO STAY ON DAVID WEBSTER STREET/M4/R102, USE ANY LANE TO MERGE ONTO N3 VIA THE RAMP TO PIETERMARITZBURG, TAKE EXIT 3 TOWARD BEREA ROAD (S)/M13, MERGE ONTO KING DINUZULU ROAD/KING DINUZULU ROAD N, USE THE LEFT LANE TO STAY ON KING DINUZULU ROAD/KING DINUZULU ROAD, TURN LEFT ONTO MAZISI KUNENE ROAD, SLIGHT LEFT ONTO LAMONT ROAD, CONTINUE ONTO PRINCESS ALICE AVENUE, TURN RIGHT ONTO RICK TURNER ROAD, TURN RIGHT ONTO MAZISI KUNENE ROAD.

VICTORIA

TAKE INGCUCE ROAD TO DAVID WEBSTER STREET/M4/R102, HEAD EAST ON BERTHA MKHIZE STREET TOWARD INGCUCE ROAD, TURN LEFT AT THE 1ST CROSS STREET ONTO INGCUCE ROAD, TAKE N3, MAZISI KUNENE ROAD AND PRINCESS ALICE AVENUE TO MAZISI KUNENE ROAD IN BEREA, TURN LEFT ONTO DAVID WEBSTER STREET/M4/R102, KEEP RIGHT TO STAY ON DAVID WEBSTER STREET/M4/R102, USE ANY LANE TO MERGE ONTO N3 VIA THE RAMP TO PIETERMARITZBURG, TAKE EXIT 3 TOWARD BEREA ROAD (S)/M13, MERGE ONTO KING DINUZULU ROAD/KING DINUZULU ROAD N, USE THE LEFT LANE TO STAY ON KING DINUZULU ROAD/KING DINUZULU ROAD, TURN LEFT ONTO MAZISI KUNENE ROAD, SLIGHT LEFT ONTO LAMONT ROAD, CONTINUE ONTO PRINCESS ALICE AVENUE, TURN RIGHT ONTO RICK TURNER ROAD, TURN RIGHT ONTO MAZISI KUNENE ROAD.

MAYVILLE & ALCOCK

HEAD NORTHWEST ON CHARLES STRACHAN ROAD TOWARD JAN SMUTS HIGHWAY/KING CETSHWAYO HIGHWAY, SHARP RIGHT ONTO JAN SMUTS HIGHWAY/KING CETSHWAYO HIGHWAY, TURN LEFT ONTO ROBINSON PLACE, TURN LEFT ONTO ALCOCK CRESCENT.

ALCOCK CRESCENT, MUSGRAVE, BEREA, 4001

TAKE ALCOCK CRESCENT TO JAN SMUTS HIGHWAY/KING CETSHWAYO HIGHWAY, TAKE MARY THIPHE STREET AND RICK TURNER ROAD TO MAZISI KUNENE ROAD, TURN LEFT ONTO MAZISI KUNENE ROAD.

GREENFIELDS

HEAD SOUTH ON RANGLES ROAD TOWARD MOSES KOTANE ROAD, KEEP RIGHT TO CONTINUE ON WATERFALL ROAD, TURN LEFT ONTO JAN SMUTS HIGHWAY/KING CETSHWAYO HIGHWAY/M10, TURN RIGHT ONTO VUSI MZIMELA ROAD/M10, TURN LEFT ONTO RICK TURNER ROAD, TURN LEFT ONTO MAZISI KUNENE ROAD.

SEABOARD

TAKE MARGARET MNCADI AVENUE, SYDNEY ROAD/R102 AND RICK TURNER ROAD TO MAZISI KUNENE ROAD IN BEREA, HEAD SOUTH ON MAHATMA GANDHI ROAD TOWARD TYZACK STREET, USE THE RIGHT 2 LANES TO TURN RIGHT ONTO ANTON LEMBEDE STREET, TURN LEFT ONTO CATO STREET, USE THE LEFT 2 LANES TO TURN RIGHT ONTO BAY TERRACE, USE THE LEFT 3 LANES TO TURN SLIGHTLY LEFT ONTO MARGARET MNCADI AVENUE, KEEP RIGHT TO STAY ON MARGARET MNCADI AVENUE, CONTINUE ONTO CHE GUEVARA ROAD, USE THE LEFT 2 LANES TO TURN LEFT ONTO SYDNEY ROAD/R102, TURN RIGHT ONTO RICK TURNER ROAD, TURN RIGHT ONTO MAZISI KUNENE ROAD.

VAUSE ROAD

HEAD SOUTHWEST ON STEPHEN DLAMINI ROAD TOWARD ST THOMAS ROAD, TURN RIGHT ONTO ST THOMAS ROAD, CONTINUE ON PETER MOKABA ROAD/PETER MOKABA RIDGE, TAKE MARY THIPHE STREET AND RICK TURNER ROAD TO MAZISI KUNENE ROAD, TURN LEFT ONTO PETER MOKABA ROAD/PETER MOKABA RIDGE, TURN RIGHT ONTO JAN SMUTS HIGHWAY/KING CETSHWAYO HIGHWAY, TURN LEFT ONTO BIDSTON ROAD, TURN RIGHT ONTO OWEN AVENUE, OWEN AVE TURN SLIGHTLY LEFT AND BECOMES MARY THIPHE STREET, TURN LEFT ONTO KALANDEN ROAD, TURN LEFT ONTO RICK TURNER ROAD, TURN LEFT ONTO MAZISI KUNENE ROAD.

DERBY

HEAD WEST ON DERBY STREET TOWARD GLADYS MANZI ROAD, TAKE BOTANIC GARDENS ROAD, BULWER ROAD, ZK MATHEWS ROAD AND RICK TURNER ROAD TO MAZISI KUNENE ROAD IN BEREA, USE ANY LANE TO TURN SLIGHTLY LEFT ONTO GLADYS MANZI ROAD/LOUISE LANE, CONTINUE ONTO JOHN ZIKHALI ROAD, TURN LEFT ONTO EDITH BENSON CRESCENT, EDITH BENSON CRESCENT TURN SLIGHTLY RIGHT AND BECOMES BOTANIC GARDENS ROAD, CONTINUE ONTO CLEAVER ROAD, CONTINUE ONTO BULWER ROAD, CONTINUE ONTO ZK MATHEWS ROAD, TURN RIGHT ONTO RICK TURNER ROAD, TURN RIGHT ONTO MAZISI KUNENE ROAD.

CARLISLE

HEAD WEST ON CARLISLE STREET TOWARD ISMAIL C MEER STREET, TURN LEFT ONTO MARKET ROAD, USE THE RIGHT 2 LANES TO TURN SLIGHTLY RIGHT ONTO MARKET STREET/R102, USE THE MIDDLE LANE TO TURN RIGHT ONTO ANTON LEMBEDE STREET/M4/R102, USE THE LEFT LANES TO TURN SLIGHTLY LEFT ONTO SYDNEY ROAD/R102, TURN RIGHT ONTO RICK TURNER ROAD, TURN RIGHT ONTO MAZISI KUNENE ROAD.

TREVOR COURT

TAKE DOON ROAD TO BLUFF ROAD IN CLAIRWOOD, DURBAN, HEAD NORTH ON BRIGHTON ROAD TOWARD WINCHELSEA AVENUE, TURN RIGHT ONTO DOON ROAD, TAKE SOLOMON MAHLANGU DRIVE/M7 AND UMBILO ROAD/R102 TO MAZISI KUNENE ROAD IN BEREA, TURN RIGHT ONTO BLUFF ROAD, USE THE LEFT 2 LANES TO TURN LEFT ONTO SOLOMON MAHLANGU DRIVE/M7, USE THE LEFT 2 LANES TO TURN LEFT ONTO THE RAMP TO UMBILO



transport

Department:
Transport
Province of KwaZulu-Natal

GAZETTE

LGKZNG20-2023-AUG

REGION: ALL

ROAD/R102, CONTINUE ONTO UMBILO ROAD/R102, TURN LEFT ONTO RICK TURNER ROAD, TURN RIGHT ONTO MAZISI KUNENE ROAD.
NEW COMPLEX
HEAD NORTHEAST ON SAVAGE STREET TOWARD GROSVENOR ROAD, TURN RIGHT ONTO GROSVENOR ROAD, TURN RIGHT ONTO RICK TURNER ROAD, TURN LEFT ONTO MAZISI KUNENE ROAD.
WAKESLEIGH
HEAD NORTHEAST ON WAKESLEIGH ROAD/M10 TOWARD CLIFFVIEW ROAD, TURN RIGHT ONTO RICK TURNER ROAD, TURN LEFT ONTO MAZISI KUNENE ROAD.
276 BRICKFIELD ROAD
HEAD SOUTH ON FELIX DLAMINI ROAD/M10 TOWARD CHERRY AVENUE, USE THE RIGHT 2 LANES TO TURN RIGHT ONTO JAN SMUTS HIGHWAY/KING CETSHTWAYO HIGHWAY/M10, SLIGHT LEFT ONTO VUSI MZIMELA ROAD/M10, TURN LEFT ONTO RICK TURNER ROAD, TURN LEFT ONTO MAZISI KUNENE ROAD.
KHAYELISHA
HEAD NORTH ON SARNIA ROAD TOWARD LEEDS ROAD.
22 SARNIA ROAD, UMBILO, BEREA, 4075
HEAD NORTH ON SARNIA ROAD TOWARD UMBILO ROAD/R102, USE ANY LANE TO TURN SLIGHTLY RIGHT ONTO UMBILO ROAD/R102 USE THE RIGHT 2 LANES TO TURN SLIGHTLY RIGHT ONTO MAGWAZA MAPHALALA STREET/R102, TURN RIGHT ONTO ALAN PATON ROAD, TURN RIGHT ONTO SYDNEY ROAD/R102.
LOUIS BOTHA
HEAD NORTHEAST ON PRINCESS ALICE AVENUE, TURN RIGHT ONTO ALBERT DLOMO ROAD, TURN RIGHT ONTO ZK MATHEWS ROAD, TURN LEFT ONTO RICK TURNER ROAD, USE THE LEFT 2 LANES TO TURN LEFT ONTO UMBILO ROAD/R102.
JUNIPER RESIDENCE
TAKE PETER MOKABA ROAD/PETER MOKABA RIDGE, KING DINUZULU ROAD N AND ZK MATHEWS ROAD TO SPIWE ZUMA AVENUE IN UMBILO, HEAD SOUTHWEST ON PETER MOKABA ROAD/PETER MOKABA RIDGE TOWARD HARTLEY ROAD, TURN LEFT ONTO KING DINUZULU ROAD N, USE THE RIGHT 2 LANES TO TURN RIGHT ONTO BOTANIC GARDENS ROAD, CONTINUE ONTO CLEAVER ROAD, CONTINUE ONTO BULWER ROAD, CONTINUE ONTO ZK MATHEWS ROAD, AT THE ROUNDABOUT, TAKE THE 1ST EXIT ONTO SPIWE ZUMA AVENUE, TURN LEFT ONTO UMBILO ROAD/R102.
DUNSTAPLE HEIGHTS
PICK UP DUNSTAPLE HEIGHTS, 11 DUNSTAPLE CRESCENT, VIA VARSITY ROAD STOP UNIVERSITY RETURN TRIP WESTVILLE CAMPUS VIA VARSITY ROAD TO DUNSTAPLE CRESCENT, RESERVOIR HILLS.
KIES AVENUE
PICK UP KIES AVENUE, VIA HAYDEN ROAD, WHITTAKER ROAD, UMGUDULU ROAD, VARSITY ROAD STOP UNIVERSITY, RETURN TRIP UNIVERSITY VIA VARSITY DRIVE, UMGUDULU ROAD, WHITTAKER ROAD, HAYDEN ROAD TO KIES AVENUE.
UMBLO ROAD
PICK UP UMBLO ROAD, VIA LANCERS ROAD, BEREA ROAD, N3, JAN SMUTS HIGHWAY, ESSEX TERRACE, UNIVERSITY ROAD, STOP AT UNIVERSITY, RETURN TRIP UNIVERSITY ROAD, VIA ESSEX TERRACE, JAN SMUTS HIGHWAY, N3, BEREA ROAD, LANCERS ROAD TO UMBLO ROAD.
FELIX DLAMINI RD
PICK UP FELIX DLAMINI ROAD, VIA ALPINE ROAD, UMGENI ROAD, VARSITY DRIVE STOP VARSITY, RETURN TRIP VARSITY ROAD VIA UMGENI ROAD, ALPINE ROAD TO FELIX DLAMINI ROAD.
O' FLATORY ROAD
O' FLATORY ROAD VIA QUARRY ROAD TO VARSITY DRIVE STOP UNIVERSITY, RETURN UNIVERSITY VARSITY ROAD VIA QUARRY ROAD TO O' FLAHERTY ROAD.
ANTON LEMBEDE STREET
ANTON LEMBEDE STREET VIA ALLIWAL STREET, N3, JAN SMUTS HIGHWAY, ESSEX TERRACE TO VARSITY DRIVE STOP UNIVERSITY. RETURN TRIP UNIVERSITY VARSITY DRIVE VIA ESSEX TERRACE, JAN SMUTS HIGHWAY, N3, ALLIWAL STREET TO ANTON LEMBEDE STREET.
MAHATMA GANDHI STREET
MAHATMA GANDHI STREET VIA ANTON LEMBEDE STREET, N3, JAN SMUTS HIGHWAY, ESSEX TERRACE, VARSITY DRIVE TO UNIVERSITY. RETURN UNIVERSITY VARSITY DRIVE VIA ESSEX TERRACE, JAN SMUTS HIGHWAY, N3, ANTON LEMBEDE STREET TO MAHATMA GANDHI STREET.
ANTON LEMBEDE STREET
ANTON LEMBEDE STREET VIA ALLIWAL STREET, N3, JAN SMUTS HIGHWAY, ESSEX TERRACE TO VARSITY DRIVE STOP UNIVERSITY. RETURN TRIP UNIVERSITY VARSITY DRIVE VIA ESSEX TERRACE, JAN SMUTS HIGHWAY, N3, ALLIWAL STREET TO ANTON LEMBEDE STREET.
VARSITY DRIVE
START VARSITY DRIVE STOP AT UNIVERSITY. RETURN DOWN VARSITY DRIVE.
JOSEPH NDULI ROAD
START JOSEPH NDULI ROAD VIA DR YUSUFF DADDOD ROAD, DIAKONIA AVENUE, JOSEPH NTULI ROAD, N3, JAN'S SMUTS HIGHWAY, ESSEX TERRACE TO VARSITY DRIVE STOP AT UNIVERSITY. RETURN VARSITY DRIVE, ESSEX TERRACE, JAN SMUTS HIGHWAY, N3, JOSEPH NTULI, DIAKONIA AVENUE, DR YUSUFF DADDOD ROAD TO JOSEPH NDULI ROAD.
HUNT ROAD
START HUNT ROAD VIA MOORE ROAD, BEREA ROAD, N3, JAN SMUTS HIGHWAY, ESSEX TERRACE TO VARSITY DRIVE. RETURN FROM VARSITY DRIVE, VIA ESSEX TERRACE, JAN SMUTS HIGHWAY, N3, BEREA ROAD, MOORE ROAD, HUNT ROAD.
RIPPON ROAD
START RIPPON ROAD, VIA LOCKSEY DRIVE, JAN SMUTS HIGHWAY, ESSEX TERRACE TO VARSITY DRIVE. RETURN VARSITY DRIVE, ESSEX TERRACE, JAN'S SMUTS HIGHWAY, LOCKSEY DRIVE TO RIPPON ROAD.
BEATRICE STREET
START BEATRICE ST VIA N3, JAN SMUTS HIGHWAY, ESSEX TERRACE TO VARSITY DRIVE. RETURN VARSITY DRIVE VIA ESSEX TERRACE, JAN SMUTS HIGHWAY, N3 TO BEATRICE STREET.
RUTHERFORD ST
START RUTHERFORD STREET VIA, VICTORIA EMBANKMENT, JOSEPH NTULI, N3, JAN SMUTS, ESSEX TERRACE TO VARSITY DRIVE. RETURN VARSITY DRIVE VIA ESSEX TERRACE, JAN SMUTS HIGHWAY, JOSEPH NTULI, VICTORIA EMBANKMENT TO RUTHERFORD STREET.
BEREA ROAD
START BEREA ROAD, N3, JAN SMUTS HIGHWAY, ESSEX TERRACE TO VARSITY DRIVE. RETURN FROM VARSITY DRIVE, VIA ESSEX TERRACE, JAN SMUTS HIGHWAY, N3, BEREA ROAD.
HOLZNER ROAD
START HOLZNER ROAD, VIA RUDOLF ROAD, ABBOT FRANCIS ROAD TO MARIAN ROAD. RETURN FROM MARIAN ROAD VIA ABBOT FRANCIS ROAD, RUDOLF ROAD TO HOLZNER ROAD.
KINGS ROAD
START KINGS ROAD VIA CROMPTON STREET, CAVERSHAM ROAD AND FORREST ROAD TO MARIAN ROAD. RETURN MARIAN ROAD VIA FORREST ROAD, CAVERSHAM ROAD, CROMPTON STREET TO KINGS ROAD.
SCHOOL ROAD
START SCHOOL ROAD VIA JOSIAH GUMEDE STREET, CROMPTON ROAD, FORREST ROAD TO MARIANHILL ROAD. RETURN MARIANHILL ROAD VIA FORREST ROAD, CROMPTON ROAD, JOSIAH GUMED STREET TO SCHOOL ROAD.
BELLTOWER ROAD
START BELLTOWER ROAD VIA JACARANDA ROAD, NAGINA DRIVE, RICHMOND ROAD TO MARIANHILL ROAD. RETURN MARIANHILL ROAD VIA RICHMOND ROAD, NAGINA DRIVE, JACARANDA ROAD TO BELLTOWER ROAD.
MARIAN DRIVE
START MARIAN DRIVE VIA UNDERWOOD ROAD, FORREST ROAD TO MARIANHILL ROAD. RETURN MARIANHILL ROAD, FORREST ROAD, UNDERWOOD ROAD TO MARIAN DRIVE.
ANTON LEMBEDE
START ANTON LEMBEDE STREET VIA SAMORA MACHEL ROAD, PARRY ROAD, BRAM FISCHER ROAD, DAVID WEBSTER ROAD, N3, RICHMOND ROAD TO MARIANHILL ROAD. RETURN MARIANHILL ROAD, RICHMOND ROAD, N3, DAVID WEBSTER ROAD, BRAM FISCHER ROAD, PARRY ROAD, SAMORA MACHEL ROAD TO ANTON LEMBEDE ROAD.
PARRY
START PARRY ROAD, BRAM FISCHER ROAD, DAVID WEBSTER ROAD, N3, RICHMOND ROAD TO MARIANHILL ROAD. RETURN MARIANHILL ROAD, RICHMOND ROAD, N3, DAVID WEBSTER ROAD, BRAM FISCHER ROAD, PARRY ROAD.



transport

Department:
Transport
Province of KwaZulu-Natal

GAZETTE

LGKZNG20-2023-AUG

REGION: ALL

HENRY ROAD
START HENRY ROAD VIA ALPINE ROAD, N2, N3, RICHMOND ROAD TO MARIANHILL ROAD. RETURN MARIANHILL ROAD, RICHMOND ROAD, N3, N2, ALPINE ROAD, TO HENRY ROAD.
KING DINIZULU ROAD
KING DINIZULU ROAD VIA, CANTEBURY GROVE, N3, RICHMOND ROAD TO MARIANHILL ROAD. RETURN MARIANHILL ROAD VIA RICHMOND ROAD, N3, CANTEBURY ROAD, TO DINIZULU ROAD.
BEREA ROAD
START BERE ROAD VIA DR. PILELEY KASEME STREET, N3, RICHMOND ROAD TO MARIANHILL ROAD. RETURN MARIAN HILL ROAD VIA RICHMOND ROAD, N3, PILELEY KASEME STREET, BERE ROAD.
RANSHAW ROAD
START RANSHAW ROAD VIA UMBILO ROAD, BERE ROAD, N3, RICHMOND ROAD, TO MARIANHILL ROAD. RETURN MARIANHILL ROAD VIA RICHMOND ROAD, N3, BERE ROAD, UMBILO ROAD, TO RANSHAW ROAD.
WILLS ROAD
START WILLS ROAD VIA MILTON ROAD, JULIUS NYERERE ROAD, N3, RICHMOND ROAD TO MARIANHILL ROAD. RETURN MARIANHILL ROAD, VIA RICHMOND ROAD, N3, JULIUS NYERERE ROAD, MILTON ROAD TO WILLS ROAD.
DR. YUSAF DADDOO STREET
START DR. YUSAF DADDOO STREET VIA LOUISE STREET, DAVID WEBSTER ROAD, N3, RICHMOND ROAD TO MARIANHILL ROAD. RETURN MARIANHILL ROAD, RICHMOND ROAD, N3, DAVID WEBSTER ROAD, LOUISE STREET TO DR. YUSUF DADDOO STREET.
UMBLO ROAD
START UMBLO ROAD VIA ALAN PATON ROAD, DINIZULU ROAD, N3, RICHMOND ROAD TO MARIANHILL ROAD. RETURN TRIP MARIANHILL ROAD VIA RICHMOND ROAD, N3, DINIZULU DRIVE, ALAN PATON ROAD TO UMBLO ROAD.
MAHATMA GANDHI ROAD
START MAHATMA GANDHI ROAD VIA ANTON LEMBEDE STREET, STALWART SIMALENE STREET, N3, RICHMOND ROAD TO MARINHILL ROAD. RETURN MARIANHILL ROAD, RICHMOND ROAD, N3, STALWART SIMALENE STREET, ANTON LEMBEDE STREET TO MAHATMA GANDHI ROAD.
SHEARER ROAD
START SHEARER ROAD, VIA MAHATMA GANDHI ROAD, ANTON LEMBEDE STREET, STALWART SIMALENE STREET, N3, RICHMOND ROAD TO MARINHILL ROAD. RETURN MARIANHILL ROAD, RICHMOND ROAD, N3, STALWART SIMALENE STREET, ANTON LEMBEDE STREET, MAHATMA GANDHI ROAD TO SHEARER ROAD.
HOSPITAL ROAD
START HOSPITAL ROAD VIA MAHATMA GANDHI ROAD, ANTON LEMBEDE STREET, STALWART SIMALENE STREET, N3, RICHMOND ROAD TO MARINHILL ROAD. RETURN MARIANHILL ROAD, RICHMOND ROAD, N3, STALWART SIMALENE STREET, ANTON LEMBEDE STREET, MAHATMA GANDHI ROAD TO HOSPITAL ROAD.
VARSITY DRIVE
START VARSITY DRIVE VIA QUARRY ROAD, M19, CAVERSHAM ROAD, MARIANHILL ROAD. RETURN MARIANHILL ROAD VIA CAVERSHAM ROAD, M19, QUARRY ROAD TO VARSITY DRIVE.
STEVE BIKO ROAD
START STEVE BIKO ROAD VIA KING DINIZULU ROAD, N3, RICHMOND ROAD TO MARIANHILL ROAD. RETURN TRIP MARINHILL ROAD VIA RICHMOND ROAD, N3, KING DINIZULU ROAD TO STEVE BIKO ROAD.
DUNCAN BARRET ROAD
START DUNCAN BARRET ROAD VIA BALFOUR ROAD, SANDERSON STREET, JOSIAH GUMEDE ROAD, CAVERSHAM STREET TO MARIANHILL ROAD. RETURN MARIANHILL ROAD, CAVERSHAM ROAD, JOSIAH GUMEDE ROAD, SANDERSON STREET, BALFOUR ROAD TO DUNCAN BARRET ROAD.
TRIO PLACE
START TRIO PLACE, VIA BURO CRESCENT, N3, RICHMOND ROAD TO MARIANHILL ROAD. RETURN TRIP MARIANHILL ROAD, RICHMOND ROAD, N3, BURO CRESCENT TO TRIO PLACE.
NATIONALLY
FROM UNIVERSITY TO TRAVEL NATIONALLY FOR SPECIAL EVENTS WITHIN SOUTH AFRICA.



transport

Department:
Transport
Province of KwaZulu-Natal

GAZETTE

LGKZNG20-2023-AUG

REGION: ALL

1)	Application Number: APP0160542	2)	Gazette Number: LGKZNG20-2023-AUG
3)	Applicant: IKHWEZI BUS SERVICE (PTY) LTD ID NO. 1957/001045/07 Association: NOT AVAILABLE	4)	Applicant Address: ERF 4056 RESERVOIR HILLS DURBAN 4091
5)	Existing Licence Holder: NOT APPLICABLE ID NO. NOT APPLICABLE	6)	Existing Licence Holder Address: NOT APPLICABLE
7)	Type of application: NEW OPERATING LICENCE	8)	Operating Licence Number: NOTAVAILABLE
9)	Vehicle Type: OTHER	10)	1 X 0 (SEATED)
11)	Region: ETHEKWENI AND ILEMBE		
12.1	<p>KZPRERC2850538 - VARIOUS BUS ROUTES FOR IKHWEZI BUS SERVICES.</p> <p>ASMA COURT HEAD SOUTHEAST ON CRAIGHEAD PLACE TOWARD ROLAND CHAPMAN DRIVE TURN LEFT ONTO ROLAND CHAPMAN DRIVE, AT THE ROUNDABOUT, TAKE THE 3RD EXIT ONTO BLAMEY ROAD TURN LEFT TO MERGE ONTO M4 TOWARD CITY CENTRE, MERGE ONTO M4 FOLLOW M4 TO M L SULTAN ROAD IN GREYVILLE, BEREKA CONTINUE STRAIGHT TO STAY ON M4 TURN LEFT ONTO ANTON LEMBEDE STREET / M4 (SIGNS FOR SMITH STREET/N3/PIETERMARITZBURG) CONTINUE STRAIGHT TO STAY ON ANTON LEMBEDE STREET /M4, USE THE RIGHT 2 LANES TO TURN RIGHT ONTO JULIUS NYERERE STREET /M4/R102 CONTINUE STRAIGHT ONTO M L SULTAN ROAD.</p> <p>PENTING PROPERTIES DAVID WEBSTER HEAD WEST ON DAVID WEBSTER STREET/M4/R102 TOWARD DR YUSUF DADOO STREET USE THE 2ND FROM THE LEFT LANE TO STAY ON DAVID WEBSTER STREET/M4/R102 USE THE RIGHT LANE TO TURN SLIGHTLY RIGHT ONTO DAVID WEBSTER STREET USE THE 2ND FROM THE RIGHT LANE TO TURN RIGHT AT THE 2ND CROSS STREET ONTO JULIUS NYERERE STREET/M4/R102 CONTINUE STRAIGHT ONTO M L SULTAN ROAD.</p> <p>HLELO PROPERTIES HEAD EAST ON MAUD MFUSI STREET TOWARD JOSEPH NDULI STREET TURN LEFT AT THE 1ST CROSS STREET ONTO JOSEPH NDULI STREET TURN LEFT ONTO ANTON LEMBEDE STREET CONTINUE STRAIGHT ONTO ANTON LEMBEDE STREET/M4 USE THE RIGHT 2 LANES TO TURN RIGHT ONTO JULIUS NYERERE STREET/M4/R102 CONTINUE STRAIGHT ONTO M L SULTAN ROAD.</p> <p>LAVINO/ VALLEY VIEW HEAD EAST ON BANFIELD CRESCENT/VALLEY VIEW ROAD TOWARD IMESON ROAD TURN RIGHT ONTO EARL HAIG ROAD CONTINUE ONTO SPRINGFIELD ROAD/M17 TURN LEFT AT OVERPORT DRIVE CONTINUE ONTO JOHN ZIKHALI ROAD TURN RIGHT ONTO MARKET ROAD, M L SULTAN ROAD WILL BE ON THE LEFT.</p> <p>MANTON, AWAMI, DOLPHIN, MAVOVO HEAD NORTHEAST ON MOUNTBATTEN DRIVE TOWARD RIDDICK AVENUE, CONTINUE ONTO QUARRY ROAD TURN RIGHT ONTO O'FLAHERTY ROAD CONTINUE ONTO SHENFIELD PLACE, CONTINUE ONTO CLARE ROAD, CONTINUE STRAIGHT ONTO RANDES ROAD CONTINUE ON N3. DRIVE TO M L SULTAN ROAD IN GREYVILLE.</p> <p>KIFT PROPERTIES HEAD NORTHEAST ON CAMBRIDGE AVENUE TOWARD ELY ROAD, TURN LEFT ONTO HANNAH ROAD TURN RIGHT AT THE 1ST CROSS STREET ONTO UMBILO ROAD/R102 USE THE RIGHT 2 LANES TO TURN SLIGHTLY RIGHT ONTO MAGWAZA MAPHALALA STREET/R102 SLIGHT LEFT ONTO MAGWAZA MAPHALALA STREET, TURN LEFT ONTO KING DINUZULU ROAD/KING DINUZULU ROAD N TURN RIGHT ONTO BOTANIC GARDENS ROAD USE THE RIGHT 2 LANES TO TURN RIGHT ONTO CHRIS NTULI ROAD USE THE LEFT 2 LANES TO TURN LEFT ONTO M L SULTAN ROAD.</p> <p>CONCOST, PHILHAVEN, VILLA & WEINEMOORE HEAD SOUTHEAST ON CHE GUEVARA ROAD TOWARD CANTERBURY GROVE, TURN LEFT ONTO UMBILO ROAD CONTINUE ONTO LANCERS ROAD USE ANY LANE TO TURN LEFT ONTO JULIUS NYERERE STREET/M4/R102 CONTINUE STRAIGHT ONTO M L SULTAN ROAD</p> <p>PEARL STAR TAKE SHEPSTONE STREET TO BAY TERRACE IN SOUTH BEACH HEAD SOUTHEAST ON MAHATMA GANDHI ROAD TURN RIGHT ONTO BELL STREET, BELL STREET TURNS RIGHT AND BECOMES SHEPSTONE STREET, DRIVE FROM MARGARET MNCADI AVENUE TO DURBAN CENTRAL USE THE LEFT 2 LANES TO TURN LEFT ONTO BAY TERRACE, USE THE LEFT 3 LANES TO TURN SLIGHTLY LEFT ONTO MARGARET MNCADI AVENUE, FOLLOW JOE SLOVO STREET TO INGCUCU ROAD/R102 FOLLOW INGCUCU ROAD TO CARLISLE STREET TURN RIGHT ONTO M L SULTAN ROAD.</p> <p>TRITION TAKE MAY STREET TO EPSOM ROAD HEAD SOUTH ON MAY STREET TOWARD FIRST AVENUE TURN LEFT AT THE 1ST CROSS STREET ONTO FIRST AVENUE CONTINUE ON EPSOM ROAD, TAKE INGCUCU ROAD TO CARLISLE STREET IN DURBAN CENTRAL, DURBAN TURN LEFT ONTO EPSOM ROAD USE THE RIGHT LANE TO TURN SLIGHTLY RIGHT ONTO UMGENI ROAD/R102 TURN RIGHT ONTO CHARLOTTE MAXEKE STREET, TURN RIGHT ONTO INGCUCU ROAD/R102 CONTINUE STRAIGHT ONTO INGCUCU ROAD, TURN LEFT ONTO CARLISLE STREET, TURN RIGHT ONTO M L SULTAN ROAD.</p> <p>ALPINE & MEDINA CONTINUE TO FELIX DLAMINI ROAD/M10, HEAD NORTHEAST, TURN RIGHT TOWARD FELIX DLAMINI ROAD/M10 TAKE M17, STEPHEN DLAMINI ROAD AND JOHN ZIKHALI ROAD TO M L SULTAN ROAD IN GREYVILLE, TURN LEFT ONTO FELIX DLAMINI ROAD/M10, TURN RIGHT ONTO HENDRY ROAD/M17, TURN RIGHT ONTO EARL HAIG ROAD/M17 TURN RIGHT ONTO STEPHEN DLAMINI ROAD TURN LEFT AT OVERPORT DRIVE CONTINUE ONTO JOHN ZIKHALI ROAD TURN RIGHT ONTO MARKET ROAD.</p> <p>MASOBIYA HEAD WEST ON MASOBIYA MDLULI STREET TOWARD ROY ROAD/SHEPSTONE STREET CONTINUE ON SHEPSTONE STREET TAKE BRAM FISCHER ROAD TO CARLISLE STREET IN DURBAN CENTRAL TURN RIGHT ONTO ROY ROAD/SHEPSTONE STREET USE THE LEFT 2 LANES TO TURN LEFT ONTO BRAM FISCHER ROAD CONTINUE ONTO DAVID WEBSTER STREET/M4/R102 USE THE 2ND FROM THE RIGHT LANE TO TURN RIGHT ONTO JOE SLOVO STREET CONTINUE ONTO INGCUCU ROAD/R102 CONTINUE STRAIGHT ONTO INGCUCU ROAD TURN LEFT ONTO CARLISLE STREET TURN RIGHT ONTO M L SULTAN ROAD.</p> <p>URBAN VIEW / EMERALD HEAD NORTHWEST ON INGCUCU ROAD/R102 TOWARD CHARLOTTE MAXEKE STREET CONTINUE STRAIGHT ONTO INGCUCU ROAD TURN LEFT ONTO CARLISLE STREET TURN RIGHT ONTO M L SULTAN ROAD.</p> <p>SMITH STREET HEAD WEST ON ANTON LEMBEDE STREET TOWARD JOE SLOVO STREET USE THE RIGHT 2 LANES TO TURN RIGHT AT THE 1ST CROSS STREET ONTO JOE SLOVO STREET CONTINUE ONTO INGCUCU ROAD/R102 CONTINUE STRAIGHT ONTO INGCUCU ROAD TURN LEFT ONTO CARLISLE STREET TURN RIGHT ONTO M L SULTAN ROAD.</p> <p>BLENHAM, MASONIC, JEWITTS TAKE PRINCE STREET TO BAY TERRACE HEAD NORTHWEST ON PRINCE STREET TOWARD MASONIC ROAD TURN LEFT ONTO RUTHERFORD STREET, DRIVE FROM MARGARET MNCADI AVENUE TO DURBAN CENTRAL CONTINUE ONTO BAY TERRACE USE THE LEFT 3 LANES TO TURN SLIGHTLY LEFT ONTO MARGARET MNCADI AVENUE, FOLLOW JOE SLOVO STREET TO INGCUCU ROAD/R102 USE THE RIGHT 2 LANES TO TURN SLIGHTLY RIGHT TOWARD JOE SLOVO STREET CONTINUE ONTO JOE SLOVO STREET FOLLOW INGCUCU ROAD TO CARLISLE STREET CONTINUE ONTO INGCUCU ROAD/R102 CONTINUE STRAIGHT ONTO INGCUCU ROAD TURN LEFT ONTO CARLISLE STREET TURN RIGHT ONTO M L SULTAN ROAD.</p> <p>CITY CABIN, MAZEPPA DRIVE FROM BAY TERRACE AND MARGARET MNCADI AVENUE TO DURBAN CENTRAL HEAD EAST ON DR LANGALIBALELE DUBE STREET TOWARD ROBIN LANE, TURN RIGHT ONTO MORGE LANE TURN RIGHT ONTO BAY TERRACE USE THE LEFT 3 LANES TO TURN SLIGHTLY LEFT ONTO MARGARET MNCADI AVENUE FOLLOW JOE SLOVO STREET TO INGCUCU ROAD/R102 USE THE RIGHT 2 LANES TO TURN SLIGHTLY RIGHT TOWARD JOE SLOVO STREET CONTINUE ONTO JOE SLOVO STREET FOLLOW INGCUCU ROAD TO CARLISLE STREET CONTINUE ONTO INGCUCU ROAD/R102 CONTINUE STRAIGHT ONTO INGCUCU ROAD TURN LEFT ONTO CARLISLE STREET TURN RIGHT ONTO M L SULTAN ROAD.</p> <p>STERLING HEAD WEST ON CARLISLE ST TOWARD CROSS STREET TURN RIGHT ONTO M L SULTAN ROAD.</p> <p>RENAISSANCE HEAD WEST ON MAUD MFUSI STREET TOWARD LELLOS PASSAGE TURN RIGHT ONTO JOSEPH NDULI STREET TURN LEFT ONTO ANTON LEMBEDE</p>		



transport

Department:
Transport
Province of KwaZulu-Natal

GAZETTE

LGKZNG20-2023-AUG

REGION: ALL

STREET CONTINUE STRAIGHT ONTO ANTON LEMBEDE STREET/M4 USE THE RIGHT 2 LANES TO TURN RIGHT ONTO JULIUS NYERERE STREET/M4/R102 CONTINUE STRAIGHT ONTO M L SULTAN ROAD.

505 ANTON LEMBEDE

HEAD WEST ON ANTON LEMBEDE STREET TOWARD ALEXANDRA STREET CONTINUE STRAIGHT ONTO ANTON LEMBEDE STREET/M4 USE THE RIGHT 2 LANES TO TURN RIGHT ONTO JULIUS NYERERE STREET/M4/R102 CONTINUE STRAIGHT ONTO M L SULTAN ROAD.

JOE SLOVO

HEAD NORTH ON JOE SLOVO ST TOWARD DENIS HURLEY STREET CONTINUE ONTO INGCUCE ROAD/R102 CONTINUE STRAIGHT ONTO INGCUCE ROAD TURN LEFT ONTO CARLISLE STREET TURN RIGHT ONTO M L SULTAN ROAD.

EMDUBANI

HEAD NORTH ON STALWART SIMELANE STREET/M4 TOWARD KINGSMEAD WAY TURN LEFT ONTO KINGSMEAD WAY CONTINUE ON MASABALALA YENGWA AVENUE/M12, TAKE M4 AND INGCUCE ROAD TO CARLISLE STREET IN DURBAN CENTRAL TURN LEFT ONTO MASABALALA YENGWA AVENUE/M12 CONTINUE ONTO WALNUT ROAD USE THE RIGHT 2 LANES TO TURN RIGHT ONTO BRAM FISCHER ROAD/M4 USE THE 2ND FROM THE RIGHT LANE TO TURN RIGHT ONTO JOE SLOVO STREET CONTINUE ONTO INGCUCE ROAD/R102 CONTINUE STRAIGHT ONTO INGCUCE ROAD TURN LEFT ONTO CARLISLE STREET TURN RIGHT ONTO M L SULTAN ROAD

ST GERAN

TAKE LOCKSLEY DR TO JAN SMUTS HWY/KING CETHSWAYO HIGHWAY IN SHERWOOD, DURBAN HEAD SOUTHWEST ON RIPPOON ROAD TOWARD BAZLEY AVENUE CONTINUE ONTO LOCKSLEY DRIVE TAKE N3 TO CHRIS NTULI ROAD IN BEREA. EXIT FROM N3 TURN LEFT ONTO JAN SMUTS HIGHWAY/KING CETHSWAYO HIGHWAY USE THE LEFT LANE TO MERGE ONTO N3 VIA THE RAMP TO CITY/STAD, EXIT ONTO CHRIS NTULI ROAD, DRIVE TO M L SULTAN ROAD IN GREYVILLE, MERGE ONTO CHRIS NTULI ROAD, USE THE LEFT 2 LANES TO TURN LEFT ONTO M L SULTAN ROAD.

RIDE MZANZI, BIG GULF, HOFFMAN

GET ON N3 IN ASHLEY FROM RICHMOND ROAD/M1 HEAD SOUTHEAST TOWARD STOCKVILLE ROAD TURN LEFT ONTO STOCKVILLE ROAD TURN LEFT AT THE 1ST CROSS STREET ONTO RICHMOND ROAD/M1 USE THE RIGHT 2 LANES TO TURN RIGHT TO MERGE ONTO N3 TOWARD DURBAN, FOLLOW N3 TO CHRIS NTULI ROAD IN BEREA, EXIT FROM N3, MERGE ONTO N3 KEEP RIGHT TO STAY ON N3, EXIT ONTO CHRIS NTULI ROAD DRIVE TO M L SULTAN ROAD IN GREYVILLE, MERGE ONTO CHRIS NTULI ROAD USE THE LEFT 2 LANES TO TURN LEFT ONTO M L SULTAN ROAD.

HENWOOD 7TH AVE

HEAD SOUTHWEST ON SEVENTH AVENUE TOWARD MITCHELL CRESCENT, TURN RIGHT AT THE 1ST CROSS STREET ONTO MITCHELL CRESCENT, TURN LEFT ONTO AVONDALE ROAD, TURN LEFT ONTO JOHN ZIKHALI ROAD, TURN RIGHT ONTO MARKET ROAD, M L SULTAN WILL BE ON THE LEFT.

GREENWOOD PARK

TAKE PARK STATION ROAD AND MIMOSA ROAD TO CHRIS HANI ROAD/R102 IN GREENWOOD PARK HEAD NORTHEAST ON SANDERSON PLACE TOWARD PARK STATION ROAD TURN RIGHT ONTO PARK STATION ROAD SLIGHT RIGHT ONTO MIMOSA ROAD FOLLOW R102 TO SANDILE THUSI ROAD/M17 IN GREYVILLE, BEREA TURN RIGHT ONTO CHRIS HANI ROAD/R102 CONTINUE STRAIGHT TO STAY ON CHRIS HANI ROAD/R102 KEEP LEFT TO CONTINUE ON UMGENI ROAD/R102 CONTINUE ON SANDILE THUSI ROAD/M17. TAKE GLADYS MANZI ROAD TO M L SULTAN ROAD TURN RIGHT ONTO SANDILE THUSI ROAD/M17 TURN LEFT ONTO LILIAN NGOYI ROAD CONTINUE ONTO STREET MARYS AVENUE AT THE ROUNDABOUT, TAKE THE 2ND EXIT ONTO GLADYS MANZI ROAD TURN LEFT ONTO MARKET ROAD.

INDATSHANA

HEAD NORTH ON JOSEPH NDULI STREET TOWARD N3, USE THE 2ND FROM THE LEFT LANE TO TURN LEFT ONTO DAVID WEBSTER STREET/M4/R102, USE THE RIGHT LANE TO TURN SLIGHTLY RIGHT ONTO DAVID WEBSTER STREET, USE THE 2ND FROM THE RIGHT LANE TO TURN RIGHT AT THE 2ND CROSS STREET ONTO JULIUS NYERERE STREET/M4/R102 CONTINUE STRAIGHT ONTO M L SULTAN ROAD.

ABC CHAMBERS

HEAD NORTH ON JOE SLOVO STREET TOWARD DR PIXLEY KASEME STREET CONTINUE ONTO INGCUCE ROAD/R102 CONTINUE STRAIGHT ONTO INGCUCE ROAD, TURN LEFT ONTO CARLISLE STREET, TURN RIGHT ONTO M L SULTAN ROAD.

RWZ PROPS

HEAD EAST ON ISMAIL C MEER STREET TOWARD INGCUCE ROAD, TURN LEFT AT THE 1ST CROSS STREET ONTO INGCUCE ROAD, TURN LEFT ONTO CARLISLE STREET, TURN RIGHT ONTO M L SULTAN ROAD.

MC ARTHUR

HEAD EAST ON MAUD MFUSI STREET TOWARD JOSEPH NDULI STREET, TURN LEFT AT THE 1ST CROSS STREET ONTO JOSEPH NDULI STREET, SLIGHT LEFT TO STAY ON JOSEPH NDULI STREET, USE THE LEFT LANE TO TURN RIGHT ONTO JOHANNES NKOSI STREET/M4/R102 TURN LEFT ONTO CROSS STREET, TURN LEFT ONTO CARLISLE STREET TURN RIGHT ONTO M L SULTAN ROAD.

DAVERNPORT

HEAD NORTHEAST ON YORK AVE TOWARD CLARK ROAD, TURN LEFT ONTO CLARK ROAD, TURN RIGHT ONTO CLEAVER ROAD CONTINUE ONTO BOTANIC GARDENS ROAD, USE THE RIGHT 2 LANES TO TURN RIGHT ONTO CHRIS NTULI ROAD USE THE LEFT 2 LANES TO TURN LEFT ONTO M L SULTAN ROAD.

SHERWOOD

TAKE HUGO ROAD AND RANGLES ROAD TO N3 HEAD SOUTHEAST ON HUGO ROAD TOWARD EVERTON ROAD, TURN RIGHT ONTO EVERTON ROAD TURN RIGHT ONTO WATERFALL ROAD TURN LEFT ONTO RANGLES ROAD, FOLLOW N3 TO CHRIS NTULI ROAD, EXIT FROM N3, MERGE ONTO N3, EXIT ONTO CHRIS NTULI ROAD, DRIVE TO M L SULTAN ROAD IN GREYVILLE, MERGE ONTO CHRIS NTULI ROAD, USE THE LEFT 2 LANES TO TURN LEFT ONTO M L SULTAN ROAD.

BAYSIDE

HEAD WEST ON MONTY NAICKER ROAD TOWARD MARK LANE TURN RIGHT ONTO JOE SLOVO STREET, CONTINUE ONTO INGCUCE ROAD/R102 CONTINUE STRAIGHT ONTO INGCUCE ROAD, TURN LEFT ONTO CARLISLE STREET, TURN RIGHT ONTO M L SULTAN ROAD.

ROYAL O'FLAHERTY

HEAD SOUTH ON O'FLAHERTY ROAD TOWARD HULSTON ROAD, CONTINUE ONTO SHENFIELD PLACE, CONTINUE ONTO CLARE ROAD, CONTINUE STRAIGHT ONTO RANGLES ROAD, CONTINUE ON N3, DRIVE TO M L SULTAN ROAD IN GREYVILLE.

TRIO, MVILA, MBONAMBI, BRAZILIA, DR ZWANE

FOLLOW BARTLE ROAD AND STELLAWOOD ROAD TO UMBILO ROAD/R102 HEAD SOUTHEAST ON PROSPECT ROAD TOWARD BARTLE ROAD TURN LEFT ONTO BARTLE ROAD, TURN RIGHT ONTO STELLAWOOD ROAD, TURN LEFT ONTO UMBILO ROAD/R102, CONTINUE ON UMBILO ROAD TO GREYVILLE CONTINUE STRAIGHT ONTO UMBILO ROAD CONTINUE ONTO LANCERS ROAD, USE ANY LANE TO TURN LEFT ONTO JULIUS NYERERE STREET/M4/R102 CONTINUE STRAIGHT ONTO M L SULTAN ROAD.

UNICITY

TAKE SHEPSTONE STREET AND BRAM FISCHER ROAD TO CARLISLE STREET IN DURBAN CENTRAL HEAD EAST ON DR PIXLEY KASEME STREET TOWARD FAREWELL ROAD/SHEPSTONE STREET TURN LEFT AT THE 1ST CROSS STREET ONTO FAREWELL ROAD/SHEPSTONE STREET USE THE LEFT 2 LANES TO TURN LEFT ONTO BRAM FISCHER ROAD CONTINUE ONTO DAVID WEBSTER STREET/M4/R102 USE THE 2ND FROM THE RIGHT LANE TO TURN RIGHT ONTO JOE SLOVO STREET CONTINUE ONTO INGCUCE ROAD/R102 CONTINUE STRAIGHT ONTO INGCUCE ROAD, TURN LEFT ONTO CARLISLE STREET, TURN RIGHT ONTO M L SULTAN ROAD.

KINGSTON RES

TAKE DIAKONIA AVENUE TO MAYDON ROAD IN ALBERT PARK HEAD SOUTH ON PARK STREET TOWARD COLLEGE LANE TURN RIGHT ONTO DIAKONIA AVENUE FOLLOW SYDNEY ROAD/R102 AND RICK TURNER ROAD TO MAZISI KUNENE ROAD IN BEREA CONTINUE ONTO MAYDON ROAD TURN RIGHT ONTO MARGARET MNCADI AVENUE CONTINUE ONTO CHE GUEVARA ROAD USE THE LEFT 2 LANES TO TURN LEFT ONTO SYDNEY ROAD/R102 TURN RIGHT ONTO RICK TURNER ROAD TURN RIGHT ONTO MAZISI KUNENE ROAD.

SAN SABIL & ADDINGTON

TAKE SHEPSTONE STREET TO BAY TERRACE HEAD SOUTHWEST ON MASONIC ROAD TOWARD MAHATMA GANDHI ROAD, TURN LEFT ONTO MAHATMA GANDHI ROAD, TURN RIGHT ONTO SHEPSTONE STREET FOLLOW MARGARET MNCADI AVENUE, SYDNEY ROAD/R102 AND RICK TURNER ROAD TO MAZISI KUNENE ROAD IN BEREA USE THE LEFT 2 LANES TO TURN LEFT ONTO BAY TERRACE, USE THE LEFT 3 LANES TO TURN SLIGHTLY LEFT ONTO MARGARET MNCADI AVENUE, KEEP RIGHT TO STAY ON MARGARET MNCADI AVENUE, CONTINUE ONTO CHE GUEVARA ROAD USE THE LEFT 2 LANES TO TURN LEFT ONTO SYDNEY ROAD/R102, TURN RIGHT ONTO RICK TURNER ROAD, TURN RIGHT ONTO MAZISI KUNENE ROAD.

LANDMARK & HERMITAGE

TAKE SHEPSTONE STREET, BRAM FISCHER ROAD, DAVID WEBSTER STREET/M4/R102, N3, ... AND PRINCESS ALICE AVENUE TO MAZISI KUNENE ROAD IN BEREA, HEAD EAST ON WEST STREET TOWARD FAREWELL ROAD/SHEPSTONE STREET, TURN LEFT AT THE 1ST CROSS STREET ONTO FAREWELL ROAD/SHEPSTONE STREET USE THE LEFT 2 LANES TO TURN LEFT ONTO BRAM FISCHER ROAD CONTINUE ONTO DAVID WEBSTER STREET/M4/R102, KEEP RIGHT TO STAY ON DAVID WEBSTER STREET/M4/R102, USE ANY LANE TO MERGE ONTO N3 VIA THE RAMP TO PIETERMARITZBURG TAKE EXIT 3 TOWARD BEREA ROAD (S)/M13, MERGE ONTO KING DINUZULU ROAD/KING DINUZULU ROAD, USE THE LEFT LANE TO STAY ON KING DINUZULU ROAD/KING DINUZULU ROAD N, TURN LEFT ONTO MAZISI KUNENE ROAD, SLIGHT LEFT ONTO LAMONT ROAD, CONTINUE ONTO PRINCESS ALICE



transport

Department:
Transport
Province of KwaZulu-Natal

GAZETTE

LGKZNG20-2023-AUG

REGION: ALL

AVENUE, TURN RIGHT ONTO RICK TURNER ROAD, TURN RIGHT ONTO MAZISI KUNENE ROAD.
340 UMBILO & ESCOMBE
HEAD NORTHEAST ON UMBILO ROAD TOWARD ALAN PATON ROAD, DESTINATION WILL BE ON THE RIGHT
29 UMBILO ROAD
HEAD NORTHEAST ON UMBILO ROAD TOWARD KING DINUZULU ROAD/KING DINUZULU ROAD, TURN LEFT AT THE 1ST CROSS STREET ONTO KING DINUZULU ROAD, TURN LEFT ONTO CLEAVER ROAD CONTINUE ONTO BULWER ROAD, CONTINUE ONTO ZK MATHEWS ROAD, TURN RIGHT ONTO RICK TURNER ROAD, TURN RIGHT ONTO MAZISI KUNENE ROAD.
98 UMBILO & BEREA COVE
HEAD NORTHEAST ON UMBILO ROAD TOWARD CHE GUEVARA ROAD, TURN LEFT ONTO KING DINUZULU ROAD, DESTINATION WILL BE ON THE LEFT.
155 KING DINUZULU ROAD (SOUTH) BULWER, BERE, 4083
HEAD NORTHWEST ON KING DINUZULU ROAD TOWARD CANTERBURY GROVE, TURN LEFT ONTO CLEAVER ROAD CONTINUE ONTO BULWER ROAD, CONTINUE ONTO ZK MATHEWS ROAD, TURN RIGHT ONTO RICK TURNER ROAD, TURN RIGHT ONTO MAZISI KUNENE ROAD.
ENTERPRISE
HEAD NORTHEAST ON SAMORA MACHEL STREET TOWARD SAMORA MACHEL STREET, FOLLOW M4 AND R102 TO RICK TURNER ROAD IN CONGELA, TURN LEFT ONTO BRAM FISCHER ROAD/M4, USE THE LEFT LANE TO CONTINUE ON DAVID WEBSTER STREET/M4/R102, CONTINUE STRAIGHT ONTO MARKET STREET/M4/R102, USE THE RIGHT 2 LANES TO TURN SLIGHTLY RIGHT ONTO MARKET STREET/R102 USE THE MIDDLE LANE TO TURN RIGHT ONTO ANTON LEMBEDE STREET/M4/R102 USE THE LEFT LANES TO TURN SLIGHTLY LEFT ONTO SYDNEY ROAD/R102, FOLLOW RICK TURNER ROAD TO MAZISI KUNENE ROAD IN BERE, TURN RIGHT ONTO RICK TURNER ROAD, TURN RIGHT ONTO MAZISI KUNENE ROAD.
WESTPARK
HEAD NORTHEAST ON WEST ROAD TOWARD CRESCENT STREET SHARP LEFT ONTO CRESCENT STREET, TURN LEFT ONTO FELIX DLAMINI ROAD/M10, USE THE RIGHT 2 LANES TO TURN RIGHT ONTO JAN SMUTS HIGHWAY/KING CETSHWAYO HIGHWAY/M10, SLIGHT LEFT ONTO VUSI MZIMELA ROAD/M10, TURN LEFT ONTO RICK TURNER ROAD, TURN LEFT ONTO MAZISI KUNENE ROAD.
RESERVOIR HEIGHTS
HEAD SOUTHWEST ON HALPIN AVENUE TOWARD DUNKELD ROAD/MOUNTBATTEN DRIVE, CONTINUE ON MOUNTBATTEN DRIVE, TAKE N2 AND VUSI MZIMELA ROAD/M10 TO MAZISI KUNENE ROAD IN BERE, SHARP LEFT ONTO DUNKELD ROAD/MOUNTBATTEN DRIVE, USE ANY LANE TO TURN LEFT TO MERGE ONTO M19, TURN RIGHT, TAKE THE RAMP ONTO N2, TAKE EXIT 161 TOWARD SOLOMON MAHLANGU DRIVE/M7, USE THE LEFT 2 LANES TO TURN LEFT ONTO SOLOMON MAHLANGU DRIVE/M7 (SIGNS FOR BLUFF/EDWIN SWALES V C DRIVE), TURN LEFT ONTO BELLAIR ROAD/VUSI MZIMELA ROAD/M10, TURN RIGHT ONTO RICK TURNER ROAD, TURN LEFT ONTO MAZISI KUNENE ROAD.
ACUTT STREET
HEAD SOUTH ON ACUTT STREET TOWARD MARGARET MNCADI AVENUE, FOLLOW MARGARET MNCADI AVENUE, SYDNEY ROAD/R102 AND RICK TURNER ROAD TO MAZISI KUNENE ROAD IN BERE, TURN LEFT ONTO MARGARET MNCADI AVENUE, MAKE A U-TURN AT SAMORA MACHEL STREET, KEEP RIGHT TO STAY ON MARGARET MNCADI AVENUE, CONTINUE ONTO CHE GUEVARA ROAD, USE THE LEFT 2 LANES TO TURN LEFT ONTO SYDNEY ROAD/R102, TURN RIGHT ONTO RICK TURNER ROAD, TURN RIGHT ONTO MAZISI KUNENE ROAD.
CAMDEN
HEAD NORTH ON CAMDEN AVENUE TOWARD CLARK ROAD, TURN LEFT ONTO CLARK ROAD, TURN LEFT ONTO MAZISI KUNENE ROAD, SLIGHT LEFT ONTO LAMONT ROAD, CONTINUE ONTO PRINCESS ALICE AVENUE, TURN RIGHT ONTO RICK TURNER ROAD, TURN RIGHT ONTO MAZISI KUNENE ROAD.
KINROSS
HEAD NORTH ON PERCY OSBORN ROAD TOWARD INNES ROAD, FOLLOW INNES ROAD AND MUSGRAVE ROAD TO LENA AHRENS ROAD IN BULWER, TURN LEFT ONTO LENA AHRENS ROAD, TURN RIGHT ONTO RICK TURNER ROAD, TURN RIGHT ONTO MAZISI KUNENE ROAD.
ASPARA
TAKE INGCUCE ROAD TO DAVID WEBSTER STREET/M4/R102, HEAD EAST ON BERTHA MKHIZE STREET TOWARD INGCUCE ROAD, TURN LEFT AT THE 1ST CROSS STREET ONTO INGCUCE ROAD, TAKE N3, MAZISI KUNENE ROAD AND PRINCESS ALICE AVENUE TO MAZISI KUNENE ROAD IN BERE, TURN LEFT ONTO DAVID WEBSTER STREET/M4/R102, KEEP RIGHT TO STAY ON DAVID WEBSTER STREET/M4/R102, USE ANY LANE TO MERGE ONTO N3 VIA THE RAMP TO PIETERMARITZBURG, TAKE EXIT 3 TOWARD BERE ROAD (S)/M13, MERGE ONTO KING DINUZULU ROAD/KING DINUZULU ROAD N, USE THE LEFT LANE TO STAY ON KING DINUZULU ROAD/KING DINUZULU ROAD, TURN LEFT ONTO MAZISI KUNENE ROAD, SLIGHT LEFT ONTO LAMONT ROAD, CONTINUE ONTO PRINCESS ALICE AVENUE, TURN RIGHT ONTO RICK TURNER ROAD, TURN RIGHT ONTO MAZISI KUNENE ROAD.
VICTORIA
TAKE INGCUCE ROAD TO DAVID WEBSTER STREET/M4/R102, HEAD EAST ON BERTHA MKHIZE STREET TOWARD INGCUCE ROAD, TURN LEFT AT THE 1ST CROSS STREET ONTO INGCUCE ROAD, TAKE N3, MAZISI KUNENE ROAD AND PRINCESS ALICE AVENUE TO MAZISI KUNENE ROAD IN BERE, TURN LEFT ONTO DAVID WEBSTER STREET/M4/R102, KEEP RIGHT TO STAY ON DAVID WEBSTER STREET/M4/R102, USE ANY LANE TO MERGE ONTO N3 VIA THE RAMP TO PIETERMARITZBURG, TAKE EXIT 3 TOWARD BERE ROAD (S)/M13, MERGE ONTO KING DINUZULU ROAD/KING DINUZULU ROAD N, USE THE LEFT LANE TO STAY ON KING DINUZULU ROAD/KING DINUZULU ROAD, TURN LEFT ONTO MAZISI KUNENE ROAD, SLIGHT LEFT ONTO LAMONT ROAD, CONTINUE ONTO PRINCESS ALICE AVENUE, TURN RIGHT ONTO RICK TURNER ROAD, TURN RIGHT ONTO MAZISI KUNENE ROAD.
MAYVILLE & ALCOCK
HEAD NORTHWEST ON CHARLES STRACHAN ROAD TOWARD JAN SMUTS HIGHWAY/KING CETSHWAYO HIGHWAY, SHARP RIGHT ONTO JAN SMUTS HIGHWAY/KING CETSHWAYO HIGHWAY, TURN LEFT ONTO ROBINSON PLACE, TURN LEFT ONTO ALCOCK CRESCENT.
ALCOCK CRESCENT, MUSGRAVE, BERE, 4001
TAKE ALCOCK CRESCENT TO JAN SMUTS HIGHWAY/KING CETSHWAYO HIGHWAY, TAKE MARY THIPHE STREET AND RICK TURNER ROAD TO MAZISI KUNENE ROAD, TURN LEFT ONTO MAZISI KUNENE ROAD.
GREENFIELDS
HEAD SOUTH ON RANGLES ROAD TOWARD MOSES KOTANE ROAD, KEEP RIGHT TO CONTINUE ON WATERFALL ROAD, TURN LEFT ONTO JAN SMUTS HIGHWAY/KING CETSHWAYO HIGHWAY/M10, TURN RIGHT ONTO VUSI MZIMELA ROAD/M10, TURN LEFT ONTO RICK TURNER ROAD, TURN LEFT ONTO MAZISI KUNENE ROAD.
SEABOARD
TAKE MARGARET MNCADI AVENUE, SYDNEY ROAD/R102 AND RICK TURNER ROAD TO MAZISI KUNENE ROAD IN BERE, HEAD SOUTH ON MAHATMA GANDHI ROAD TOWARD TYZACK STREET, USE THE RIGHT 2 LANES TO TURN RIGHT ONTO ANTON LEMBEDE STREET, TURN LEFT ONTO CATO STREET, USE THE LEFT 2 LANES TO TURN RIGHT ONTO BAY TERRACE, USE THE LEFT 3 LANES TO TURN SLIGHTLY LEFT ONTO MARGARET MNCADI AVENUE, KEEP RIGHT TO STAY ON MARGARET MNCADI AVENUE, CONTINUE ONTO CHE GUEVARA ROAD, USE THE LEFT 2 LANES TO TURN LEFT ONTO SYDNEY ROAD/R102, TURN RIGHT ONTO RICK TURNER ROAD, TURN RIGHT ONTO MAZISI KUNENE ROAD.
VAUSE ROAD
HEAD SOUTHWEST ON STEPHEN DLAMINI ROAD TOWARD ST THOMAS ROAD, TURN RIGHT ONTO ST THOMAS ROAD, CONTINUE ON PETER MOKABA ROAD/PETER MOKABA RIDGE, TAKE MARY THIPHE STREET AND RICK TURNER ROAD TO MAZISI KUNENE ROAD, TURN LEFT ONTO PETER MOKABA ROAD/PETER MOKABA RIDGE, TURN RIGHT ONTO JAN SMUTS HIGHWAY/KING CETSHWAYO HIGHWAY, TURN LEFT ONTO BIDSTON ROAD, TURN RIGHT ONTO OWEN AVENUE, OWEN AVE TURN SLIGHTLY LEFT AND BECOMES MARY THIPHE STREET, TURN LEFT ONTO KALANDEN ROAD, TURN LEFT ONTO RICK TURNER ROAD, TURN LEFT ONTO MAZISI KUNENE ROAD.
DERBY
HEAD WEST ON DERBY STREET TOWARD GLADYS MANZI ROAD, TAKE BOTANIC GARDENS ROAD, BULWER ROAD, ZK MATHEWS ROAD AND RICK TURNER ROAD TO MAZISI KUNENE ROAD IN BERE, USE ANY LANE TO TURN SLIGHTLY LEFT ONTO GLADYS MANZI ROAD/LOUISE LANE, CONTINUE ONTO JOHN ZIKHALI ROAD, TURN LEFT ONTO EDITH BENSON CRESCENT, EDITH BENSON CRESCENT TURN SLIGHTLY RIGHT AND BECOMES BOTANIC GARDENS ROAD, CONTINUE ONTO CLEAVER ROAD, CONTINUE ONTO BULWER ROAD, CONTINUE ONTO ZK MATHEWS ROAD, TURN RIGHT ONTO RICK TURNER ROAD, TURN RIGHT ONTO MAZISI KUNENE ROAD.
CARLISLE
HEAD WEST ON CARLISLE STREET TOWARD ISMAIL C MEER STREET, TURN LEFT ONTO MARKET ROAD, USE THE RIGHT 2 LANES TO TURN SLIGHTLY RIGHT ONTO MARKET STREET/R102, USE THE MIDDLE LANE TO TURN RIGHT ONTO ANTON LEMBEDE STREET/M4/R102, USE THE LEFT LANES TO TURN SLIGHTLY LEFT ONTO SYDNEY ROAD/R102, TURN RIGHT ONTO RICK TURNER ROAD, TURN RIGHT ONTO MAZISI KUNENE ROAD.
TREVOR COURT
TAKE DOON ROAD TO BLUFF ROAD IN CLAIRWOOD, DURBAN, HEAD NORTH ON BRIGHTON ROAD TOWARD WINCHELSEA AVENUE, TURN RIGHT ONTO DOON ROAD, TAKE SOLOMON MAHLANGU DRIVE/M7 AND UMBILO ROAD/R102 TO MAZISI KUNENE ROAD IN BERE, TURN RIGHT ONTO BLUFF ROAD, USE THE LEFT 2 LANES TO TURN LEFT ONTO SOLOMON MAHLANGU DRIVE/M7, USE THE LEFT 2 LANES TO TURN LEFT ONTO THE RAMP TO UMBILO



transport

Department:
Transport
Province of KwaZulu-Natal

GAZETTE

LGKZNG20-2023-AUG

REGION: ALL

ROAD/R102, CONTINUE ONTO UMBILO ROAD/R102, TURN LEFT ONTO RICK TURNER ROAD, TURN RIGHT ONTO MAZISI KUNENE ROAD.
NEW COMPLEX
HEAD NORTHEAST ON SAVAGE STREET TOWARD GROSVENOR ROAD, TURN RIGHT ONTO GROSVENOR ROAD, TURN RIGHT ONTO RICK TURNER ROAD, TURN LEFT ONTO MAZISI KUNENE ROAD.
WAKESLEIGH
HEAD NORTHEAST ON WAKESLEIGH ROAD/M10 TOWARD CLIFFVIEW ROAD, TURN RIGHT ONTO RICK TURNER ROAD, TURN LEFT ONTO MAZISI KUNENE ROAD.
276 BRICKFIELD ROAD
HEAD SOUTH ON FELIX DLAMINI ROAD/M10 TOWARD CHERRY AVENUE, USE THE RIGHT 2 LANES TO TURN RIGHT ONTO JAN SMUTS HIGHWAY/KING CETSHTWAYO HIGHWAY/M10, SLIGHT LEFT ONTO VUSI MZIMELA ROAD/M10, TURN LEFT ONTO RICK TURNER ROAD, TURN LEFT ONTO MAZISI KUNENE ROAD.
KHAYELISHA
HEAD NORTH ON SARNIA ROAD TOWARD LEEDS ROAD.
22 SARNIA ROAD, UMBILO, BEREA, 4075
HEAD NORTH ON SARNIA ROAD TOWARD UMBILO ROAD/R102, USE ANY LANE TO TURN SLIGHTLY RIGHT ONTO UMBILO ROAD/R102 USE THE RIGHT 2 LANES TO TURN SLIGHTLY RIGHT ONTO MAGWAZA MAPHALALA STREET/R102, TURN RIGHT ONTO ALAN PATON ROAD, TURN RIGHT ONTO SYDNEY ROAD/R102.
LOUIS BOTHA
HEAD NORTHEAST ON PRINCESS ALICE AVENUE, TURN RIGHT ONTO ALBERT DLOMO ROAD, TURN RIGHT ONTO ZK MATHEWS ROAD, TURN LEFT ONTO RICK TURNER ROAD, USE THE LEFT 2 LANES TO TURN LEFT ONTO UMBILO ROAD/R102.
JUNIPER RESIDENCE
TAKE PETER MOKABA ROAD/PETER MOKABA RIDGE, KING DINUZULU ROAD N AND ZK MATHEWS ROAD TO SPIHWE ZUMA AVENUE IN UMBILO, HEAD SOUTHWEST ON PETER MOKABA ROAD/PETER MOKABA RIDGE TOWARD HARTLEY ROAD, TURN LEFT ONTO KING DINUZULU ROAD N, USE THE RIGHT 2 LANES TO TURN RIGHT ONTO BOTANIC GARDENS ROAD, CONTINUE ONTO CLEAVER ROAD, CONTINUE ONTO BULWER ROAD, CONTINUE ONTO ZK MATHEWS ROAD, AT THE ROUNDABOUT, TAKE THE 1ST EXIT ONTO SPIHWE ZUMA AVENUE, TURN LEFT ONTO UMBILO ROAD/R102.
DUNSTAPLE HEIGHTS
PICK UP DUNSTAPLE HEIGHTS, 11 DUNSTAPLE CRESCENT, VIA VARSITY ROAD STOP UNIVERSITY RETURN TRIP WESTVILLE CAMPUS VIA VARSITY ROAD TO DUNSTAPLE CRESCENT, RESERVOIR HILLS.
KIES AVENUE
PICK UP KIES AVENUE, VIA HAYDEN ROAD, WHITTAKER ROAD, UMGUDULU ROAD, VARSITY ROAD STOP UNIVERSITY, RETURN TRIP UNIVERSITY VIA VARSITY DRIVE, UMGUDULU ROAD, WHITTAKER ROAD, HAYDEN ROAD TO KIES AVENUE.
UMBLO ROAD
PICK UP UMBILO ROAD, VIA LANCERS ROAD, BEREA ROAD, N3, JAN SMUTS HIGHWAY, ESSEX TERRACE, UNIVERSITY ROAD, STOP AT UNIVERSITY, RETURN TRIP UNIVERSITY ROAD, VIA ESSEX TERRACE, JAN SMUTS HIGHWAY, N3, BEREA ROAD, LANCERS ROAD TO UMBILO ROAD.
FELIX DLAMINI RD
PICK UP FELIX DLAMINI ROAD, VIA ALPINE ROAD, UMGENI ROAD, VARSITY DRIVE STOP VARSITY, RETURN TRIP VARSITY ROAD VIA UMGENI ROAD, ALPINE ROAD TO FELIX DLAMINI ROAD.
O' FLATORY ROAD
O' FLATORY ROAD VIA QUARRY ROAD TO VARSITY DRIVE STOP UNIVERSITY, RETURN UNIVERSITY VARSITY ROAD VIA QUARRY ROAD TO O' FLAHERTY ROAD.
ANTON LEMBEDE STREET
ANTON LEMBEDE STREET VIA ALLIWAL STREET, N3, JAN SMUTS HIGHWAY, ESSEX TERRACE TO VARSITY DRIVE STOP UNIVERSITY. RETURN TRIP UNIVERSITY VARSITY DRIVE VIA ESSEX TERRACE, JAN SMUTS HIGHWAY, N3, ALLIWAL STREET TO ANTON LEMBEDE STREET.
MAHATMA GANDHI STREET
MAHATMA GANDHI STREET VIA ANTON LEMBEDE STREET, N3, JAN SMUTS HIGHWAY, ESSEX TERRACE, VARSITY DRIVE TO UNIVERSITY. RETURN UNIVERSITY VARSITY DRIVE VIA ESSEX TERRACE, JAN SMUTS HIGHWAY, N3, ANTON LEMBEDE STREET TO MAHATMA GANDHI STREET.
ANTON LEMBEDE STREET
ANTON LEMBEDE STREET VIA ALLIWAL STREET, N3, JAN SMUTS HIGHWAY, ESSEX TERRACE TO VARSITY DRIVE STOP UNIVERSITY. RETURN TRIP UNIVERSITY VARSITY DRIVE VIA ESSEX TERRACE, JAN SMUTS HIGHWAY, N3, ALLIWAL STREET TO ANTON LEMBEDE STREET.
VARSITY DRIVE
START VARSITY DRIVE STOP AT UNIVERSITY. RETURN DOWN VARSITY DRIVE.
JOSEPH NDULI ROAD
START JOSEPH NDULI ROAD VIA DR YUSUFF DADDOD ROAD, DIAKONIA AVENUE, JOSEPH NTULI ROAD, N3, JAN'S SMUTS HIGHWAY, ESSEX TERRACE TO VARSITY DRIVE STOP AT UNIVERSITY. RETURN VARSITY DRIVE, ESSEX TERRACE, JAN SMUTS HIGHWAY, N3, JOSEPH NTULI, DIAKONIA AVENUE, DR YUSUFF DADDOD ROAD TO JOSEPH NDULI ROAD.
HUNT ROAD
START HUNT ROAD VIA MOORE ROAD, BEREA ROAD, N3, JAN SMUTS HIGHWAY, ESSEX TERRACE TO VARSITY DRIVE. RETURN FROM VARSITY DRIVE, VIA ESSEX TERRACE, JAN SMUTS HIGHWAY, N3, BEREA ROAD, MOORE ROAD, HUNT ROAD.
RIPPON ROAD
START RIPPON ROAD, VIA LOCKSEY DRIVE, JAN SMUTS HIGHWAY, ESSEX TERRACE TO VARSITY DRIVE. RETURN VARSITY DRIVE, ESSEX TERRACE, JAN'S SMUTS HIGHWAY, LOCKSEY DRIVE TO RIPPON ROAD.
BEATRICE STREET
START BEATRICE ST VIA N3, JAN SMUTS HIGHWAY, ESSEX TERRACE TO VARSITY DRIVE. RETURN VARSITY DRIVE VIA ESSEX TERRACE, JAN SMUTS HIGHWAY, N3 TO BEATRICE STREET.
RUTHERFORD ST
START RUTHERFORD STREET VIA, VICTORIA EMBANKMENT, JOSEPH NTULI, N3, JAN SMUTS, ESSEX TERRACE TO VARSITY DRIVE. RETURN VARSITY DRIVE VIA ESSEX TERRACE, JAN SMUTS HIGHWAY, JOSEPH NTULI, VICTORIA EMBANKMENT TO RUTHERFORD STREET.
BEREA ROAD
START BEREA ROAD, N3, JAN SMUTS HIGHWAY, ESSEX TERRACE TO VARSITY DRIVE. RETURN FROM VARSITY DRIVE, VIA ESSEX TERRACE, JAN SMUTS HIGHWAY, N3, BEREA ROAD.
HOLZNER ROAD
START HOLZNER ROAD, VIA RUDOLF ROAD, ABBOT FRANCIS ROAD TO MARIAN ROAD. RETURN FROM MARIAN ROAD VIA ABBOT FRANCIS ROAD, RUDOLF ROAD TO HOLZNER ROAD.
KINGS ROAD
START KINGS ROAD VIA CROMPTON STREET, CAVERSHAM ROAD AND FORREST ROAD TO MARIAN ROAD. RETURN MARIAN ROAD VIA FORREST ROAD, CAVERSHAM ROAD, CROMPTON STREET TO KINGS ROAD.
SCHOOL ROAD
START SCHOOL ROAD VIA JOSIAH GUMEDE STREET, CROMPTON ROAD, FORREST ROAD TO MARIANHILL ROAD. RETURN MARIANHILL ROAD VIA FORREST ROAD, CROMPTON ROAD, JOSIAH GUMED STREET TO SCHOOL ROAD.
BELLTOWER ROAD
START BELLTOWER ROAD VIA JACARANDA ROAD, NAGINA DRIVE, RICHMOND ROAD TO MARIANHILL ROAD. RETURN MARIANHILL ROAD VIA RICHMOND ROAD, NAGINA DRIVE, JACARANDA ROAD TO BELLTOWER ROAD.
MARIAN DRIVE
START MARIAN DRIVE VIA UNDERWOOD ROAD, FORREST ROAD TO MARIANHILL ROAD. RETURN MARIANHILL ROAD, FORREST ROAD, UNDERWOOD ROAD TO MARIAN DRIVE.
ANTON LEMBEDE
START ANTON LEMBEDE STREET VIA SAMORA MACHEL ROAD, PARRY ROAD, BRAM FISCHER ROAD, DAVID WEBSTER ROAD, N3, RICHMOND ROAD TO MARIANHILL ROAD. RETURN MARIANHILL ROAD, RICHMOND ROAD, N3, DAVID WEBSTER ROAD, BRAM FISCHER ROAD, PARRY ROAD, SAMORA MACHEL ROAD TO ANTON LEMBEDE ROAD.
PARRY
START PARRY ROAD, BRAM FISCHER ROAD, DAVID WEBSTER ROAD, N3, RICHMOND ROAD TO MARIANHILL ROAD. RETURN MARIANHILL ROAD, RICHMOND ROAD, N3, DAVID WEBSTER ROAD, BRAM FISCHER ROAD, PARRY ROAD.

CONTINUES ON PAGE 386 OF BOOK 4

Printed by and obtainable from the Government Printer, Bosman Street, Private Bag X85, Pretoria, 0001.
Contact Centre Tel: 012-748 6200. eMail: info.egazette@gpw.gov.za
Publications: Tel: (012) 748 6053, 748 6061, 748 6065



KWAZULU-NATAL PROVINCE
KWAZULU-NATAL PROVINSIE
ISIFUNDAZWE SA KWAZULU-NATALI

Provincial Gazette • Provinsiale Koerant • Igazethi Yesifundazwe

(Registered at the post office as a newspaper) • (As 'n nuusblad by die poskantoor geregistreer)
(Irejistiwee njengephephandaba eposihhovisi)

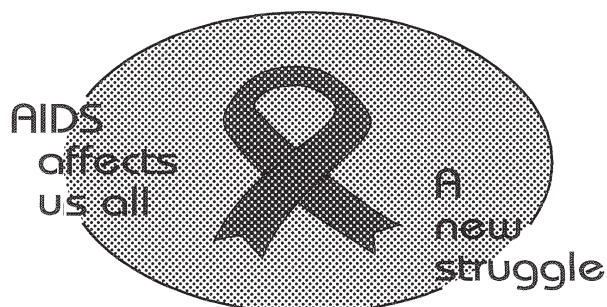
Vol: 17

PIETERMARITZBURG
14 SEPTEMBER 2023
14 SEPTEMBER 2023

No: 2590

PART 4 OF 5

We all have the power to prevent AIDS



**AIDS
HELPLINE**

0800 012 322

DEPARTMENT OF HEALTH

Prevention is the cure

N.B. The Government Printing Works will not be held responsible for the quality of "Hard Copies" or "Electronic Files" submitted for publication purposes

ISSN 1994-4551



9 771994 455008

0 2 5 9 0





transport

Department:
Transport
Province of KwaZulu-Natal

GAZETTE

LGKZNG20-2023-AUG

REGION: ALL

HENRY ROAD
START HENRY ROAD VIA ALPINE ROAD, N2, N3, RICHMOND ROAD TO MARIANHILL ROAD. RETURN MARIANHILL ROAD, RICHMOND ROAD, N3, N2, ALPINE ROAD, TO HENRY ROAD.
KING DINIZULU ROAD
KING DINIZULU ROAD VIA, CANTEBURY GROVE, N3, RICHMOND ROAD TO MARIANHILL ROAD. RETURN MARIANHILL ROAD VIA RICHMOND ROAD, N3, CANTEBURY ROAD, TO DINIZULU ROAD.
BEREA ROAD
START BEREAD ROAD VIA DR. PILELEY KASEME STREET, N3, RICHMOND ROAD TO MARIANHILL ROAD. RETURN MARIAN HILL ROAD VIA RICHMOND ROAD, N3, PILELEY KASEME STREET, BEREAD ROAD.
RANSHAW ROAD
START RANSHAW ROAD VIA UMBILO ROAD, BEREAD ROAD, N3, RICHMOND ROAD, TO MARIANHILL ROAD. RETURN MARIANHILL ROAD VIA RICHMOND ROAD, N3, BEREAD ROAD, UMBILO ROAD, TO RANSHAW ROAD.
WILLS ROAD
START WILLS ROAD VIA MILTON ROAD, JULIUS NYERERE ROAD, N3, RICHMOND ROAD TO MARIANHILL ROAD. RETURN MARIANHILL ROAD, VIA RICHMOND ROAD, N3, JULIUS NYERERE ROAD, MILTON ROAD TO WILLS ROAD.
DR. YUSAF DADDOO STREET
START DR. YUSAF DADDOO STREET VIA LOUISE STREET, DAVID WEBSTER ROAD, N3, RICHMOND ROAD TO MARIANHILL ROAD. RETURN MARIANHILL ROAD, RICHMOND ROAD, N3, DAVID WEBSTER ROAD, LOUISE STREET TO DR. YUSUF DADDOO STREET.
UMBLO ROAD
START UMBLO ROAD VIA ALAN PATON ROAD, DINIZULU ROAD, N3, RICHMOND ROAD TO MARIANHILL ROAD. RETURN TRIP MARIANHILL ROAD VIA RICHMOND ROAD, N3, DINIZULU DRIVE, ALAN PATON ROAD TO UMBLO ROAD.
MAHATMA GANDHI ROAD
START MAHATMA GANDHI ROAD VIA ANTON LEMBEDE STREET, STALWART SIMALENE STREET, N3, RICHMOND ROAD TO MARINHILL ROAD. RETURN MARIANHILL ROAD, RICHMOND ROAD, N3, STALWART SIMALENE STREET, ANTON LEMBEDE STREET TO MAHATMA GANDHI ROAD.
SHEARER ROAD
START SHEARER ROAD, VIA MAHATMA GANDHI ROAD, ANTON LEMBEDE STREET, STALWART SIMALENE STREET, N3, RICHMOND ROAD TO MARINHILL ROAD. RETURN MARIANHILL ROAD, RICHMOND ROAD, N3, STALWART SIMALENE STREET, ANTON LEMBEDE STREET, MAHATMA GANDHI ROAD TO SHEARER ROAD.
HOSPITAL ROAD
START HOSPITAL ROAD VIA MAHATMA GANDHI ROAD, ANTON LEMBEDE STREET, STALWART SIMALENE STREET, N3, RICHMOND ROAD TO MARINHILL ROAD. RETURN MARIANHILL ROAD, RICHMOND ROAD, N3, STALWART SIMALENE STREET, ANTON LEMBEDE STREET, MAHATMA GANDHI ROAD TO HOSPITAL ROAD.
VARSITY DRIVE
START VARSITY DRIVE VIA QUARRY ROAD, M19, CAVERSHAM ROAD, MARIANHILL ROAD. RETURN MARIANHILL ROAD VIA CAVERSHAM ROAD, M19, QUARRY ROAD TO VARSITY DRIVE.
STEVE BIKO ROAD
START STEVE BIKO ROAD VIA KING DINIZULU ROAD, N3, RICHMOND ROAD TO MARIANHILL ROAD. RETURN TRIP MARINHILL ROAD VIA RICHMOND ROAD, N3, KING DINIZULU ROAD TO STEVE BIKO ROAD.
DUNCAN BARRET ROAD
START DUNCAN BARRET ROAD VIA BALFOUR ROAD, SANDERSON STREET, JOSIAH GUMEDE ROAD, CAVERSHAM STREET TO MARIANHILL ROAD. RETURN MARIANHILL ROAD, CAVERSHAM ROAD, JOSIAH GUMEDE ROAD, SANDERSON STREET, BALFOUR ROAD TO DUNCAN BARRET ROAD.
TRIO PLACE
START TRIO PLACE, VIA BURO CRESCENT, N3, RICHMOND ROAD TO MARIANHILL ROAD. RETURN TRIP MARIANHILL ROAD, RICHMOND ROAD, N3, BURO CRESCENT TO TRIO PLACE.
NATIONALLY
FROM UNIVERSITY TO TRAVEL NATIONALLY FOR SPECIAL EVENTS WITHIN SOUTH AFRICA.



transport

Department:
Transport
Province of KwaZulu-Natal

GAZETTE

LGKZNG20-2023-AUG

REGION: ALL

1)	Application Number: APP0160544	2)	Gazette Number: LGKZNG20-2023-AUG
3)	Applicant: IKHWEZI BUS SERVICE (PTY) LTD ID NO. 1957/001045/07 Association: NOT AVAILABLE	4)	Applicant Address: ERF 4056 RESERVOIR HILLS DURBAN 4091
5)	Existing Licence Holder: NOT APPLICABLE ID NO. NOT APPLICABLE	6)	Existing Licence Holder Address: NOT APPLICABLE
7)	Type of application: NEW OPERATING LICENCE	8)	Operating Licence Number: NOTAVAILABLE
9)	Vehicle Type: OTHER	10)	1 X 0 (SEATED)
11)	Region: ETHEKWENI AND ILEMBE		
12.1	<p>KZPRERC2850538 - VARIOUS BUS ROUTES FOR IKHWEZI BUS SERVICES.</p> <p>ASMA COURT HEAD SOUTHEAST ON CRAIGHEAD PLACE TOWARD ROLAND CHAPMAN DRIVE TURN LEFT ONTO ROLAND CHAPMAN DRIVE, AT THE ROUNDABOUT, TAKE THE 3RD EXIT ONTO BLAMEY ROAD TURN LEFT TO MERGE ONTO M4 TOWARD CITY CENTRE, MERGE ONTO M4 FOLLOW M4 TO M L SULTAN ROAD IN GREYVILLE, BEREA CONTINUE STRAIGHT TO STAY ON M4 TURN LEFT ONTO ANTON LEMBEDE STREET / M4 (SIGNS FOR SMITH STREET/N3/PIETERMARITZBURG) CONTINUE STRAIGHT TO STAY ON ANTON LEMBEDE STREET /M4, USE THE RIGHT 2 LANES TO TURN RIGHT ONTO JULIUS NYERERE STREET /M4/R102 CONTINUE STRAIGHT ONTO M L SULTAN ROAD.</p> <p>PENTING PROPERTIES DAVID WEBSTER HEAD WEST ON DAVID WEBSTER STREET/M4/R102 TOWARD DR YUSUF DADOO STREET USE THE 2ND FROM THE LEFT LANE TO STAY ON DAVID WEBSTER STREET/M4/R102 USE THE RIGHT LANE TO TURN SLIGHTLY RIGHT ONTO DAVID WEBSTER STREET USE THE 2ND FROM THE RIGHT LANE TO TURN RIGHT AT THE 2ND CROSS STREET ONTO JULIUS NYERERE STREET/M4/R102 CONTINUE STRAIGHT ONTO M L SULTAN ROAD.</p> <p>HLELO PROPERTIES HEAD EAST ON MAUD MFUSI STREET TOWARD JOSEPH NDULI STREET TURN LEFT AT THE 1ST CROSS STREET ONTO JOSEPH NDULI STREET TURN LEFT ONTO ANTON LEMBEDE STREET CONTINUE STRAIGHT ONTO ANTON LEMBEDE STREET/M4 USE THE RIGHT 2 LANES TO TURN RIGHT ONTO JULIUS NYERERE STREET/M4/R102 CONTINUE STRAIGHT ONTO M L SULTAN ROAD.</p> <p>LAVINO/ VALLEY VIEW HEAD EAST ON BANFIELD CRESCENT/VALLEY VIEW ROAD TOWARD IMESON ROAD TURN RIGHT ONTO EARL HAIG ROAD CONTINUE ONTO SPRINGFIELD ROAD/M17 TURN LEFT AT OVERPORT DRIVE CONTINUE ONTO JOHN ZIKHALI ROAD TURN RIGHT ONTO MARKET ROAD, M L SULTAN ROAD WILL BE ON THE LEFT.</p> <p>MANTON, AWAMI, DOLPHIN, MAVOVO HEAD NORTHEAST ON MOUNTBATTEN DRIVE TOWARD RIDDICK AVENUE, CONTINUE ONTO QUARRY ROAD TURN RIGHT ONTO O'FLAHERTY ROAD CONTINUE ONTO SHENFIELD PLACE, CONTINUE ONTO CLARE ROAD, CONTINUE STRAIGHT ONTO RANDES ROAD CONTINUE ON N3. DRIVE TO M L SULTAN ROAD IN GREYVILLE.</p> <p>KIFT PROPERTIES HEAD NORTHEAST ON CAMBRIDGE AVENUE TOWARD ELY ROAD, TURN LEFT ONTO HANNAH ROAD TURN RIGHT AT THE 1ST CROSS STREET ONTO UMBILO ROAD/R102 USE THE RIGHT 2 LANES TO TURN SLIGHTLY RIGHT ONTO MAGWAZA MAPHALALA STREET/R102 SLIGHT LEFT ONTO MAGWAZA MAPHALALA STREET, TURN LEFT ONTO KING DINUZULU ROAD/KING DINUZULU ROAD N TURN RIGHT ONTO BOTANIC GARDENS ROAD USE THE RIGHT 2 LANES TO TURN RIGHT ONTO CHRIS NTULI ROAD USE THE LEFT 2 LANES TO TURN LEFT ONTO M L SULTAN ROAD.</p> <p>CONCOST, PHILHAVEN, VILLA & WEINEMOORE HEAD SOUTHEAST ON CHE GUEVARA ROAD TOWARD CANTERBURY GROVE, TURN LEFT ONTO UMBILO ROAD CONTINUE ONTO LANCERS ROAD USE ANY LANE TO TURN LEFT ONTO JULIUS NYERERE STREET/M4/R102 CONTINUE STRAIGHT ONTO M L SULTAN ROAD</p> <p>PEARL STAR TAKE SHEPSTONE STREET TO BAY TERRACE IN SOUTH BEACH HEAD SOUTHEAST ON MAHATMA GANDHI ROAD TURN RIGHT ONTO BELL STREET, BELL STREET TURNS RIGHT AND BECOMES SHEPSTONE STREET, DRIVE FROM MARGARET MNCADI AVENUE TO DURBAN CENTRAL USE THE LEFT 2 LANES TO TURN LEFT ONTO BAY TERRACE, USE THE LEFT 3 LANES TO TURN SLIGHTLY LEFT ONTO MARGARET MNCADI AVENUE, FOLLOW JOE SLOVO STREET TO INGCUCU ROAD/R102 FOLLOW INGCUCU ROAD TO CARLISLE STREET TURN RIGHT ONTO M L SULTAN ROAD.</p> <p>TRITION TAKE MAY STREET TO EPSOM ROAD HEAD SOUTH ON MAY STREET TOWARD FIRST AVENUE TURN LEFT AT THE 1ST CROSS STREET ONTO FIRST AVENUE CONTINUE ON EPSOM ROAD, TAKE INGCUCU ROAD TO CARLISLE STREET IN DURBAN CENTRAL, DURBAN TURN LEFT ONTO EPSOM ROAD USE THE RIGHT LANE TO TURN SLIGHTLY RIGHT ONTO UMGENI ROAD/R102 TURN RIGHT ONTO CHARLOTTE MAXEKE STREET, TURN RIGHT ONTO INGCUCU ROAD/R102 CONTINUE STRAIGHT ONTO INGCUCU ROAD, TURN LEFT ONTO CARLISLE STREET, TURN RIGHT ONTO M L SULTAN ROAD.</p> <p>ALPINE & MEDINA CONTINUE TO FELIX DLAMINI ROAD/M10, HEAD NORTHEAST, TURN RIGHT TOWARD FELIX DLAMINI ROAD/M10 TAKE M17, STEPHEN DLAMINI ROAD AND JOHN ZIKHALI ROAD TO M L SULTAN ROAD IN GREYVILLE, TURN LEFT ONTO FELIX DLAMINI ROAD/M10, TURN RIGHT ONTO HENDRY ROAD/M17, TURN RIGHT ONTO EARL HAIG ROAD/M17 TURN RIGHT ONTO STEPHEN DLAMINI ROAD TURN LEFT AT OVERPORT DRIVE CONTINUE ONTO JOHN ZIKHALI ROAD TURN RIGHT ONTO MARKET ROAD.</p> <p>MASOBIYA HEAD WEST ON MASOBIYA MDLULI STREET TOWARD ROY ROAD/SHEPSTONE STREET CONTINUE ON SHEPSTONE STREET TAKE BRAM FISCHER ROAD TO CARLISLE STREET IN DURBAN CENTRAL TURN RIGHT ONTO ROY ROAD/SHEPSTONE STREET USE THE LEFT 2 LANES TO TURN LEFT ONTO BRAM FISCHER ROAD CONTINUE ONTO DAVID WEBSTER STREET/M4/R102 USE THE 2ND FROM THE RIGHT LANE TO TURN RIGHT ONTO JOE SLOVO STREET CONTINUE ONTO INGCUCU ROAD/R102 CONTINUE STRAIGHT ONTO INGCUCU ROAD TURN LEFT ONTO CARLISLE STREET TURN RIGHT ONTO M L SULTAN ROAD.</p> <p>URBAN VIEW / EMERALD HEAD NORTHWEST ON INGCUCU ROAD/R102 TOWARD CHARLOTTE MAXEKE STREET CONTINUE STRAIGHT ONTO INGCUCU ROAD TURN LEFT ONTO CARLISLE STREET TURN RIGHT ONTO M L SULTAN ROAD.</p> <p>SMITH STREET HEAD WEST ON ANTON LEMBEDE STREET TOWARD JOE SLOVO STREET USE THE RIGHT 2 LANES TO TURN RIGHT AT THE 1ST CROSS STREET ONTO JOE SLOVO STREET CONTINUE ONTO INGCUCU ROAD/R102 CONTINUE STRAIGHT ONTO INGCUCU ROAD TURN LEFT ONTO CARLISLE STREET TURN RIGHT ONTO M L SULTAN ROAD.</p> <p>BLENHAM, MASONIC, JEWITTS TAKE PRINCE STREET TO BAY TERRACE HEAD NORTHWEST ON PRINCE STREET TOWARD MASONIC ROAD TURN LEFT ONTO RUTHERFORD STREET, DRIVE FROM MARGARET MNCADI AVENUE TO DURBAN CENTRAL CONTINUE ONTO BAY TERRACE USE THE LEFT 3 LANES TO TURN SLIGHTLY LEFT ONTO MARGARET MNCADI AVENUE, FOLLOW JOE SLOVO STREET TO INGCUCU ROAD/R102 USE THE RIGHT 2 LANES TO TURN SLIGHTLY RIGHT TOWARD JOE SLOVO STREET CONTINUE ONTO JOE SLOVO STREET FOLLOW INGCUCU ROAD TO CARLISLE STREET CONTINUE ONTO INGCUCU ROAD/R102 CONTINUE STRAIGHT ONTO INGCUCU ROAD TURN LEFT ONTO CARLISLE STREET TURN RIGHT ONTO M L SULTAN ROAD.</p> <p>CITY CABIN, MAZEPPA DRIVE FROM BAY TERRACE AND MARGARET MNCADI AVENUE TO DURBAN CENTRAL HEAD EAST ON DR LANGALIBALELE DUBE STREET TOWARD ROBIN LANE, TURN RIGHT ONTO MORGE LANE TURN RIGHT ONTO BAY TERRACE USE THE LEFT 3 LANES TO TURN SLIGHTLY LEFT ONTO MARGARET MNCADI AVENUE FOLLOW JOE SLOVO STREET TO INGCUCU ROAD/R102 USE THE RIGHT 2 LANES TO TURN SLIGHTLY RIGHT TOWARD JOE SLOVO STREET CONTINUE ONTO JOE SLOVO STREET FOLLOW INGCUCU ROAD TO CARLISLE STREET CONTINUE ONTO INGCUCU ROAD/R102 CONTINUE STRAIGHT ONTO INGCUCU ROAD TURN LEFT ONTO CARLISLE STREET TURN RIGHT ONTO M L SULTAN ROAD.</p> <p>STERLING HEAD WEST ON CARLISLE ST TOWARD CROSS STREET TURN RIGHT ONTO M L SULTAN ROAD.</p> <p>RENAISSANCE HEAD WEST ON MAUD MFUSI STREET TOWARD LELLOS PASSAGE TURN RIGHT ONTO JOSEPH NDULI STREET TURN LEFT ONTO ANTON LEMBEDE</p>		



transport

Department:
Transport
Province of KwaZulu-Natal

GAZETTE

LGKZNG20-2023-AUG

REGION: ALL

STREET CONTINUE STRAIGHT ONTO ANTON LEMBEDE STREET/M4 USE THE RIGHT 2 LANES TO TURN RIGHT ONTO JULIUS NYERERE STREET/M4/R102 CONTINUE STRAIGHT ONTO M L SULTAN ROAD.

505 ANTON LEMBEDE

HEAD WEST ON ANTON LEMBEDE STREET TOWARD ALEXANDRA STREET CONTINUE STRAIGHT ONTO ANTON LEMBEDE STREET/M4 USE THE RIGHT 2 LANES TO TURN RIGHT ONTO JULIUS NYERERE STREET/M4/R102 CONTINUE STRAIGHT ONTO M L SULTAN ROAD.

JOE SLOVO

HEAD NORTH ON JOE SLOVO ST TOWARD DENIS HURLEY STREET CONTINUE ONTO INGCUCE ROAD/R102 CONTINUE STRAIGHT ONTO INGCUCE ROAD TURN LEFT ONTO CARLISLE STREET TURN RIGHT ONTO M L SULTAN ROAD.

EMDUBANI

HEAD NORTH ON STALWART SIMELANE STREET/M4 TOWARD KINGSMEAD WAY TURN LEFT ONTO KINGSMEAD WAY CONTINUE ON MASABALALA YENGWA AVENUE/M12, TAKE M4 AND INGCUCE ROAD TO CARLISLE STREET IN DURBAN CENTRAL TURN LEFT ONTO MASABALALA YENGWA AVENUE/M12 CONTINUE ONTO WALNUT ROAD USE THE RIGHT 2 LANES TO TURN RIGHT ONTO BRAM FISCHER ROAD/M4 USE THE 2ND FROM THE RIGHT LANE TO TURN RIGHT ONTO JOE SLOVO STREET CONTINUE ONTO INGCUCE ROAD/R102 CONTINUE STRAIGHT ONTO INGCUCE ROAD TURN LEFT ONTO CARLISLE STREET TURN RIGHT ONTO M L SULTAN ROAD

ST GERAN

TAKE LOCKSLEY DR TO JAN SMUTS HWY/KING CETHSWAYO HIGHWAY IN SHERWOOD, DURBAN HEAD SOUTHWEST ON RIPPOON ROAD TOWARD BAZLEY AVENUE CONTINUE ONTO LOCKSLEY DRIVE TAKE N3 TO CHRIS NTULI ROAD IN BEREA. EXIT FROM N3 TURN LEFT ONTO JAN SMUTS HIGHWAY/KING CETHSWAYO HIGHWAY USE THE LEFT LANE TO MERGE ONTO N3 VIA THE RAMP TO CITY/STAD, EXIT ONTO CHRIS NTULI ROAD, DRIVE TO M L SULTAN ROAD IN GREYVILLE, MERGE ONTO CHRIS NTULI ROAD, USE THE LEFT 2 LANES TO TURN LEFT ONTO M L SULTAN ROAD.

RIDE MZANZI, BIG GULF, HOFFMAN

GET ON N3 IN ASHLEY FROM RICHMOND ROAD/M1 HEAD SOUTHEAST TOWARD STOCKVILLE ROAD TURN LEFT ONTO STOCKVILLE ROAD TURN LEFT AT THE 1ST CROSS STREET ONTO RICHMOND ROAD/M1 USE THE RIGHT 2 LANES TO TURN RIGHT TO MERGE ONTO N3 TOWARD DURBAN, FOLLOW N3 TO CHRIS NTULI ROAD IN BEREA, EXIT FROM N3, MERGE ONTO N3 KEEP RIGHT TO STAY ON N3, EXIT ONTO CHRIS NTULI ROAD DRIVE TO M L SULTAN ROAD IN GREYVILLE, MERGE ONTO CHRIS NTULI ROAD USE THE LEFT 2 LANES TO TURN LEFT ONTO M L SULTAN ROAD.

HENWOOD 7TH AVE

HEAD SOUTHWEST ON SEVENTH AVENUE TOWARD MITCHELL CRESCENT, TURN RIGHT AT THE 1ST CROSS STREET ONTO MITCHELL CRESCENT, TURN LEFT ONTO AVONDALE ROAD, TURN LEFT ONTO JOHN ZIKHALI ROAD, TURN RIGHT ONTO MARKET ROAD, M L SULTAN WILL BE ON THE LEFT.

GREENWOOD PARK

TAKE PARK STATION ROAD AND MIMOSA ROAD TO CHRIS HANI ROAD/R102 IN GREENWOOD PARK HEAD NORTHEAST ON SANDERSON PLACE TOWARD PARK STATION ROAD TURN RIGHT ONTO PARK STATION ROAD SLIGHT RIGHT ONTO MIMOSA ROAD FOLLOW R102 TO SANDILE THUSI ROAD/M17 IN GREYVILLE, BEREA TURN RIGHT ONTO CHRIS HANI ROAD/R102 CONTINUE STRAIGHT TO STAY ON CHRIS HANI ROAD/R102 KEEP LEFT TO CONTINUE ON UMGENI ROAD/R102 CONTINUE ON SANDILE THUSI ROAD/M17. TAKE GLADYS MANZI ROAD TO M L SULTAN ROAD TURN RIGHT ONTO SANDILE THUSI ROAD/M17 TURN LEFT ONTO LILIAN NGOYI ROAD CONTINUE ONTO STREET MARYS AVENUE AT THE ROUNDABOUT, TAKE THE 2ND EXIT ONTO GLADYS MANZI ROAD TURN LEFT ONTO MARKET ROAD.

INDATSHANA

HEAD NORTH ON JOSEPH NDULI STREET TOWARD N3, USE THE 2ND FROM THE LEFT LANE TO TURN LEFT ONTO DAVID WEBSTER STREET/M4/R102, USE THE RIGHT LANE TO TURN SLIGHTLY RIGHT ONTO DAVID WEBSTER STREET, USE THE 2ND FROM THE RIGHT LANE TO TURN RIGHT AT THE 2ND CROSS STREET ONTO JULIUS NYERERE STREET/M4/R102 CONTINUE STRAIGHT ONTO M L SULTAN ROAD.

ABC CHAMBERS

HEAD NORTH ON JOE SLOVO STREET TOWARD DR PIXLEY KASEME STREET CONTINUE ONTO INGCUCE ROAD/R102 CONTINUE STRAIGHT ONTO INGCUCE ROAD, TURN LEFT ONTO CARLISLE STREET, TURN RIGHT ONTO M L SULTAN ROAD.

RWZ PROPS

HEAD EAST ON ISMAIL C MEER STREET TOWARD INGCUCE ROAD, TURN LEFT AT THE 1ST CROSS STREET ONTO INGCUCE ROAD, TURN LEFT ONTO CARLISLE STREET, TURN RIGHT ONTO M L SULTAN ROAD.

MC ARTHUR

HEAD EAST ON MAUD MFUSI STREET TOWARD JOSEPH NDULI STREET, TURN LEFT AT THE 1ST CROSS STREET ONTO JOSEPH NDULI STREET, SLIGHT LEFT TO STAY ON JOSEPH NDULI STREET, USE THE LEFT LANE TO TURN RIGHT ONTO JOHANNES NKOSI STREET/M4/R102 TURN LEFT ONTO CROSS STREET, TURN LEFT ONTO CARLISLE STREET TURN RIGHT ONTO M L SULTAN ROAD.

DAVERNPORT

HEAD NORTHEAST ON YORK AVE TOWARD CLARK ROAD, TURN LEFT ONTO CLARK ROAD, TURN RIGHT ONTO CLEAVER ROAD CONTINUE ONTO BOTANIC GARDENS ROAD, USE THE RIGHT 2 LANES TO TURN RIGHT ONTO CHRIS NTULI ROAD USE THE LEFT 2 LANES TO TURN LEFT ONTO M L SULTAN ROAD.

SHERWOOD

TAKE HUGO ROAD AND RANGLES ROAD TO N3 HEAD SOUTHEAST ON HUGO ROAD TOWARD EVERTON ROAD, TURN RIGHT ONTO EVERTON ROAD TURN RIGHT ONTO WATERFALL ROAD TURN LEFT ONTO RANGLES ROAD, FOLLOW N3 TO CHRIS NTULI ROAD, EXIT FROM N3, MERGE ONTO N3, EXIT ONTO CHRIS NTULI ROAD, DRIVE TO M L SULTAN ROAD IN GREYVILLE, MERGE ONTO CHRIS NTULI ROAD, USE THE LEFT 2 LANES TO TURN LEFT ONTO M L SULTAN ROAD.

BAYSIDE

HEAD WEST ON MONTY NAICKER ROAD TOWARD MARK LANE TURN RIGHT ONTO JOE SLOVO STREET, CONTINUE ONTO INGCUCE ROAD/R102 CONTINUE STRAIGHT ONTO INGCUCE ROAD, TURN LEFT ONTO CARLISLE STREET, TURN RIGHT ONTO M L SULTAN ROAD.

ROYAL O'FLAHERTY

HEAD SOUTH ON O'FLAHERTY ROAD TOWARD HULSTON ROAD, CONTINUE ONTO SHENFIELD PLACE, CONTINUE ONTO CLARE ROAD, CONTINUE STRAIGHT ONTO RANGLES ROAD, CONTINUE ON N3, DRIVE TO M L SULTAN ROAD IN GREYVILLE.

TRIO, MVILA, MBONAMBI, BRAZILIA, DR ZWANE

FOLLOW BARTLE ROAD AND STELLAWOOD ROAD TO UMBILO ROAD/R102 HEAD SOUTHEAST ON PROSPECT ROAD TOWARD BARTLE ROAD TURN LEFT ONTO BARTLE ROAD, TURN RIGHT ONTO STELLAWOOD ROAD, TURN LEFT ONTO UMBILO ROAD/R102, CONTINUE ON UMBILO ROAD TO GREYVILLE CONTINUE STRAIGHT ONTO UMBILO ROAD CONTINUE ONTO LANCERS ROAD, USE ANY LANE TO TURN LEFT ONTO JULIUS NYERERE STREET/M4/R102 CONTINUE STRAIGHT ONTO M L SULTAN ROAD.

UNICITY

TAKE SHEPSTONE STREET AND BRAM FISCHER ROAD TO CARLISLE STREET IN DURBAN CENTRAL HEAD EAST ON DR PIXLEY KASEME STREET TOWARD FAREWELL ROAD/SHEPSTONE STREET TURN LEFT AT THE 1ST CROSS STREET ONTO FAREWELL ROAD/SHEPSTONE STREET USE THE LEFT 2 LANES TO TURN LEFT ONTO BRAM FISCHER ROAD CONTINUE ONTO DAVID WEBSTER STREET/M4/R102 USE THE 2ND FROM THE RIGHT LANE TO TURN RIGHT ONTO JOE SLOVO STREET CONTINUE ONTO INGCUCE ROAD/R102 CONTINUE STRAIGHT ONTO INGCUCE ROAD, TURN LEFT ONTO CARLISLE STREET, TURN RIGHT ONTO M L SULTAN ROAD.

KINGSTON RES

TAKE DIAKONIA AVENUE TO MAYDON ROAD IN ALBERT PARK HEAD SOUTH ON PARK STREET TOWARD COLLEGE LANE TURN RIGHT ONTO DIAKONIA AVENUE FOLLOW SYDNEY ROAD/R102 AND RICK TURNER ROAD TO MAZISI KUNENE ROAD IN BEREA CONTINUE ONTO MAYDON ROAD TURN RIGHT ONTO MARGARET MNCADI AVENUE CONTINUE ONTO CHE GUEVARA ROAD USE THE LEFT 2 LANES TO TURN LEFT ONTO SYDNEY ROAD/R102 TURN RIGHT ONTO RICK TURNER ROAD TURN RIGHT ONTO MAZISI KUNENE ROAD.

SAN SABIL & ADDINGTON

TAKE SHEPSTONE STREET TO BAY TERRACE HEAD SOUTHWEST ON MASONIC ROAD TOWARD MAHATMA GANDHI ROAD, TURN LEFT ONTO MAHATMA GANDHI ROAD, TURN RIGHT ONTO SHEPSTONE STREET FOLLOW MARGARET MNCADI AVENUE, SYDNEY ROAD/R102 AND RICK TURNER ROAD TO MAZISI KUNENE ROAD IN BEREA USE THE LEFT 2 LANES TO TURN LEFT ONTO BAY TERRACE, USE THE LEFT 3 LANES TO TURN SLIGHTLY LEFT ONTO MARGARET MNCADI AVENUE, KEEP RIGHT TO STAY ON MARGARET MNCADI AVENUE, CONTINUE ONTO CHE GUEVARA ROAD USE THE LEFT 2 LANES TO TURN LEFT ONTO SYDNEY ROAD/R102, TURN RIGHT ONTO RICK TURNER ROAD, TURN RIGHT ONTO MAZISI KUNENE ROAD.

LANDMARK & HERMITAGE

TAKE SHEPSTONE STREET, BRAM FISCHER ROAD, DAVID WEBSTER STREET/M4/R102, N3, ... AND PRINCESS ALICE AVENUE TO MAZISI KUNENE ROAD IN BEREA, HEAD EAST ON WEST STREET TOWARD FAREWELL ROAD/SHEPSTONE STREET, TURN LEFT AT THE 1ST CROSS STREET ONTO FAREWELL ROAD/SHEPSTONE STREET USE THE LEFT 2 LANES TO TURN LEFT ONTO BRAM FISCHER ROAD CONTINUE ONTO DAVID WEBSTER STREET/M4/R102, KEEP RIGHT TO STAY ON DAVID WEBSTER STREET/M4/R102, USE ANY LANE TO MERGE ONTO N3 VIA THE RAMP TO PIETERMARITZBURG TAKE EXIT 3 TOWARD BEREA ROAD (S)/M13, MERGE ONTO KING DINUZULU ROAD/KING DINUZULU ROAD, USE THE LEFT LANE TO STAY ON KING DINUZULU ROAD/KING DINUZULU ROAD N, TURN LEFT ONTO MAZISI KUNENE ROAD, SLIGHT LEFT ONTO LAMONT ROAD, CONTINUE ONTO PRINCESS ALICE



transport

Department:
Transport
Province of KwaZulu-Natal

GAZETTE

LGKZNG20-2023-AUG

REGION: ALL

AVENUE, TURN RIGHT ONTO RICK TURNER ROAD, TURN RIGHT ONTO MAZISI KUNENE ROAD.

340 UMBILO & ESCOMBE

HEAD NORTHEAST ON UMBILO ROAD TOWARD ALAN PATON ROAD, DESTINATION WILL BE ON THE RIGHT

29 UMBILO ROAD

HEAD NORTHEAST ON UMBILO ROAD TOWARD KING DINUZULU ROAD/KING DINUZULU ROAD, TURN LEFT AT THE 1ST CROSS STREET ONTO KING DINUZULU ROAD, TURN LEFT ONTO CLEAVER ROAD CONTINUE ONTO BULWER ROAD, CONTINUE ONTO ZK MATHEWS ROAD, TURN RIGHT ONTO RICK TURNER ROAD, TURN RIGHT ONTO MAZISI KUNENE ROAD.

98 UMBILO & BERECA COVE

HEAD NORTHEAST ON UMBILO ROAD TOWARD CHE GUEVARA ROAD, TURN LEFT ONTO KING DINUZULU ROAD, DESTINATION WILL BE ON THE LEFT.

155 KING DINUZULU ROAD (SOUTH) BULWER, BERECA, 4083

HEAD NORTHWEST ON KING DINUZULU ROAD TOWARD CANTERBURY GROVE, TURN LEFT ONTO CLEAVER ROAD CONTINUE ONTO BULWER ROAD, CONTINUE ONTO ZK MATHEWS ROAD, TURN RIGHT ONTO RICK TURNER ROAD, TURN RIGHT ONTO MAZISI KUNENE ROAD.

ENTERPRISE

HEAD NORTHEAST ON SAMORA MACHEL STREET TOWARD SAMORA MACHEL STREET, FOLLOW M4 AND R102 TO RICK TURNER ROAD IN CONGELA, TURN LEFT ONTO BRAM FISCHER ROAD/M4, USE THE LEFT LANE TO CONTINUE ON DAVID WEBSTER STREET/M4/R102, CONTINUE STRAIGHT ONTO MARKET STREET/M4/R102, USE THE RIGHT 2 LANES TO TURN SLIGHTLY RIGHT ONTO MARKET STREET/R102 USE THE MIDDLE LANE TO TURN RIGHT ONTO ANTON LEMBEDE STREET/M4/R102 USE THE LEFT LANES TO TURN SLIGHTLY LEFT ONTO SYDNEY ROAD/R102, FOLLOW RICK TURNER ROAD TO MAZISI KUNENE ROAD IN BERECA, TURN RIGHT ONTO RICK TURNER ROAD, TURN RIGHT ONTO MAZISI KUNENE ROAD.

WESTPARK

HEAD NORTHEAST ON WEST ROAD TOWARD CRESCENT STREET SHARP LEFT ONTO CRESCENT STREET, TURN LEFT ONTO FELIX DLAMINI ROAD/M10, USE THE RIGHT 2 LANES TO TURN RIGHT ONTO JAN SMUTS HIGHWAY/KING CETSHWAYO HIGHWAY/M10, SLIGHT LEFT ONTO VUSI MZIMELA ROAD/M10, TURN LEFT ONTO RICK TURNER ROAD, TURN LEFT ONTO MAZISI KUNENE ROAD.

RESERVOIR HEIGHTS

HEAD SOUTHWEST ON HALPIN AVENUE TOWARD DUNKELD ROAD/MOUNTBATTEN DRIVE, CONTINUE ON MOUNTBATTEN DRIVE, TAKE N2 AND VUSI MZIMELA ROAD/M10 TO MAZISI KUNENE ROAD IN BERECA, SHARP LEFT ONTO DUNKELD ROAD/MOUNTBATTEN DRIVE, USE ANY LANE TO TURN LEFT TO MERGE ONTO M19, TURN RIGHT, TAKE THE RAMP ONTO N2, TAKE EXIT 161 TOWARD SOLOMON MAHLANGU DRIVE/M7, USE THE LEFT 2 LANES TO TURN LEFT ONTO SOLOMON MAHLANGU DRIVE/M7 (SIGNS FOR BLUFF/EDWIN SWALES V C DRIVE), TURN LEFT ONTO BELLAIR ROAD/VUSI MZIMELA ROAD/M10, TURN RIGHT ONTO RICK TURNER ROAD, TURN LEFT ONTO MAZISI KUNENE ROAD.

ACUTT STREET

HEAD SOUTH ON ACUTT STREET TOWARD MARGARET MNCADI AVENUE, FOLLOW MARGARET MNCADI AVENUE, SYDNEY ROAD/R102 AND RICK TURNER ROAD TO MAZISI KUNENE ROAD IN BERECA, TURN LEFT ONTO MARGARET MNCADI AVENUE, MAKE A U-TURN AT SAMORA MACHEL STREET, KEEP RIGHT TO STAY ON MARGARET MNCADI AVENUE, CONTINUE ONTO CHE GUEVARA ROAD, USE THE LEFT 2 LANES TO TURN LEFT ONTO SYDNEY ROAD/R102, TURN RIGHT ONTO RICK TURNER ROAD, TURN RIGHT ONTO MAZISI KUNENE ROAD.

CAMDEN

HEAD NORTH ON CAMDEN AVENUE TOWARD CLARK ROAD, TURN LEFT ONTO CLARK ROAD, TURN LEFT ONTO MAZISI KUNENE ROAD, SLIGHT LEFT ONTO LAMONT ROAD, CONTINUE ONTO PRINCESS ALICE AVENUE, TURN RIGHT ONTO RICK TURNER ROAD, TURN RIGHT ONTO MAZISI KUNENE ROAD.

KINROSS

HEAD NORTH ON PERCY OSBORN ROAD TOWARD INNES ROAD, FOLLOW INNES ROAD AND MUSGRAVE ROAD TO LENA AHRENS ROAD IN BULWER, TURN LEFT ONTO LENA AHRENS ROAD, TURN RIGHT ONTO RICK TURNER ROAD, TURN RIGHT ONTO MAZISI KUNENE ROAD.

ASPARA

TAKE INGCUCE ROAD TO DAVID WEBSTER STREET/M4/R102, HEAD EAST ON BERTHA MKHIZE STREET TOWARD INGCUCE ROAD, TURN LEFT AT THE 1ST CROSS STREET ONTO INGCUCE ROAD, TAKE N3, MAZISI KUNENE ROAD AND PRINCESS ALICE AVENUE TO MAZISI KUNENE ROAD IN BERECA, TURN LEFT ONTO DAVID WEBSTER STREET/M4/R102, KEEP RIGHT TO STAY ON DAVID WEBSTER STREET/M4/R102, USE ANY LANE TO MERGE ONTO N3 VIA THE RAMP TO PIETERMARITZBURG, TAKE EXIT 3 TOWARD BERECA ROAD (S)/M13, MERGE ONTO KING DINUZULU ROAD/KING DINUZULU ROAD N, USE THE LEFT LANE TO STAY ON KING DINUZULU ROAD/KING DINUZULU ROAD, TURN LEFT ONTO MAZISI KUNENE ROAD, SLIGHT LEFT ONTO LAMONT ROAD, CONTINUE ONTO PRINCESS ALICE AVENUE, TURN RIGHT ONTO RICK TURNER ROAD, TURN RIGHT ONTO MAZISI KUNENE ROAD.

VICTORIA

TAKE INGCUCE ROAD TO DAVID WEBSTER STREET/M4/R102, HEAD EAST ON BERTHA MKHIZE STREET TOWARD INGCUCE ROAD, TURN LEFT AT THE 1ST CROSS STREET ONTO INGCUCE ROAD, TAKE N3, MAZISI KUNENE ROAD AND PRINCESS ALICE AVENUE TO MAZISI KUNENE ROAD IN BERECA, TURN LEFT ONTO DAVID WEBSTER STREET/M4/R102, KEEP RIGHT TO STAY ON DAVID WEBSTER STREET/M4/R102, USE ANY LANE TO MERGE ONTO N3 VIA THE RAMP TO PIETERMARITZBURG, TAKE EXIT 3 TOWARD BERECA ROAD (S)/M13, MERGE ONTO KING DINUZULU ROAD/KING DINUZULU ROAD N, USE THE LEFT LANE TO STAY ON KING DINUZULU ROAD/KING DINUZULU ROAD, TURN LEFT ONTO MAZISI KUNENE ROAD, SLIGHT LEFT ONTO LAMONT ROAD, CONTINUE ONTO PRINCESS ALICE AVENUE, TURN RIGHT ONTO RICK TURNER ROAD, TURN RIGHT ONTO MAZISI KUNENE ROAD.

MAYVILLE & ALCOCK

HEAD NORTHWEST ON CHARLES STRACHAN ROAD TOWARD JAN SMUTS HIGHWAY/KING CETSHWAYO HIGHWAY, SHARP RIGHT ONTO JAN SMUTS HIGHWAY/KING CETSHWAYO HIGHWAY, TURN LEFT ONTO ROBINSON PLACE, TURN LEFT ONTO ALCOCK CRESCENT.

ALCOCK CRESCENT, MUSGRAVE, BERECA, 4001

TAKE ALCOCK CRESCENT TO JAN SMUTS HIGHWAY/KING CETSHWAYO HIGHWAY, TAKE MARY THIPHE STREET AND RICK TURNER ROAD TO MAZISI KUNENE ROAD, TURN LEFT ONTO MAZISI KUNENE ROAD.

GREENFIELDS

HEAD SOUTH ON RANGLES ROAD TOWARD MOSES KOTANE ROAD, KEEP RIGHT TO CONTINUE ON WATERFALL ROAD, TURN LEFT ONTO JAN SMUTS HIGHWAY/KING CETSHWAYO HIGHWAY/M10, TURN RIGHT ONTO VUSI MZIMELA ROAD/M10, TURN LEFT ONTO RICK TURNER ROAD, TURN LEFT ONTO MAZISI KUNENE ROAD.

SEABOARD

TAKE MARGARET MNCADI AVENUE, SYDNEY ROAD/R102 AND RICK TURNER ROAD TO MAZISI KUNENE ROAD IN BERECA, HEAD SOUTH ON MAHATMA GANDHI ROAD TOWARD TYZACK STREET, USE THE RIGHT 2 LANES TO TURN RIGHT ONTO ANTON LEMBEDE STREET, TURN LEFT ONTO CATO STREET, USE THE LEFT 2 LANES TO TURN RIGHT ONTO BAY TERRACE, USE THE LEFT 3 LANES TO TURN SLIGHTLY LEFT ONTO MARGARET MNCADI AVENUE, KEEP RIGHT TO STAY ON MARGARET MNCADI AVENUE, CONTINUE ONTO CHE GUEVARA ROAD, USE THE LEFT 2 LANES TO TURN LEFT ONTO SYDNEY ROAD/R102, TURN RIGHT ONTO RICK TURNER ROAD, TURN RIGHT ONTO MAZISI KUNENE ROAD.

VAUSE ROAD

HEAD SOUTHWEST ON STEPHEN DLAMINI ROAD TOWARD ST THOMAS ROAD, TURN RIGHT ONTO ST THOMAS ROAD, CONTINUE ON PETER MOKABA ROAD/PETER MOKABA RIDGE, TAKE MARY THIPHE STREET AND RICK TURNER ROAD TO MAZISI KUNENE ROAD, TURN LEFT ONTO PETER MOKABA ROAD/PETER MOKABA RIDGE, TURN RIGHT ONTO JAN SMUTS HIGHWAY/KING CETSHWAYO HIGHWAY, TURN LEFT ONTO BIDSTON ROAD, TURN RIGHT ONTO OWEN AVENUE, OWEN AVE TURN SLIGHTLY LEFT AND BECOMES MARY THIPHE STREET, TURN LEFT ONTO KALANDEN ROAD, TURN LEFT ONTO RICK TURNER ROAD, TURN LEFT ONTO MAZISI KUNENE ROAD.

DERBY

HEAD WEST ON DERBY STREET TOWARD GLADYS MANZI ROAD, TAKE BOTANIC GARDENS ROAD, BULWER ROAD, ZK MATHEWS ROAD AND RICK TURNER ROAD TO MAZISI KUNENE ROAD IN BERECA, USE ANY LANE TO TURN SLIGHTLY LEFT ONTO GLADYS MANZI ROAD/LOUISE LANE, CONTINUE ONTO JOHN ZIKHALI ROAD, TURN LEFT ONTO EDITH BENSON CRESCENT, EDITH BENSON CRESCENT TURN SLIGHTLY RIGHT AND BECOMES BOTANIC GARDENS ROAD, CONTINUE ONTO CLEAVER ROAD, CONTINUE ONTO BULWER ROAD, CONTINUE ONTO ZK MATHEWS ROAD, TURN RIGHT ONTO RICK TURNER ROAD, TURN RIGHT ONTO MAZISI KUNENE ROAD.

CARLISLE

HEAD WEST ON CARLISLE STREET TOWARD ISMAIL C MEER STREET, TURN LEFT ONTO MARKET ROAD, USE THE RIGHT 2 LANES TO TURN SLIGHTLY RIGHT ONTO MARKET STREET/R102, USE THE MIDDLE LANE TO TURN RIGHT ONTO ANTON LEMBEDE STREET/M4/R102, USE THE LEFT LANES TO TURN SLIGHTLY LEFT ONTO SYDNEY ROAD/R102, TURN RIGHT ONTO RICK TURNER ROAD, TURN RIGHT ONTO MAZISI KUNENE ROAD.

TREVOR COURT

TAKE DOON ROAD TO BLUFF ROAD IN CLAIRWOOD, DURBAN, HEAD NORTH ON BRIGHTON ROAD TOWARD WINCHELSEA AVENUE, TURN RIGHT ONTO DOON ROAD, TAKE SOLOMON MAHLANGU DRIVE/M7 AND UMBILO ROAD/R102 TO MAZISI KUNENE ROAD IN BERECA, TURN RIGHT ONTO BLUFF ROAD, USE THE LEFT 2 LANES TO TURN LEFT ONTO SOLOMON MAHLANGU DRIVE/M7, USE THE LEFT 2 LANES TO TURN LEFT ONTO THE RAMP TO UMBILO



transport

Department:
Transport
Province of KwaZulu-Natal

GAZETTE

LGKZNG20-2023-AUG

REGION: ALL

ROAD/R102, CONTINUE ONTO UMBILO ROAD/R102, TURN LEFT ONTO RICK TURNER ROAD, TURN RIGHT ONTO MAZISI KUNENE ROAD.
NEW COMPLEX
HEAD NORTHEAST ON SAVAGE STREET TOWARD GROSVENOR ROAD, TURN RIGHT ONTO GROSVENOR ROAD, TURN RIGHT ONTO RICK TURNER ROAD, TURN LEFT ONTO MAZISI KUNENE ROAD.
WAKESLEIGH
HEAD NORTHEAST ON WAKESLEIGH ROAD/M10 TOWARD CLIFFVIEW ROAD, TURN RIGHT ONTO RICK TURNER ROAD, TURN LEFT ONTO MAZISI KUNENE ROAD.
276 BRICKFIELD ROAD
HEAD SOUTH ON FELIX DLAMINI ROAD/M10 TOWARD CHERRY AVENUE, USE THE RIGHT 2 LANES TO TURN RIGHT ONTO JAN SMUTS HIGHWAY/KING CETSHTWAYO HIGHWAY/M10, SLIGHT LEFT ONTO VUSI MZIMELA ROAD/M10, TURN LEFT ONTO RICK TURNER ROAD, TURN LEFT ONTO MAZISI KUNENE ROAD.
KHAYELISHA
HEAD NORTH ON SARNIA ROAD TOWARD LEEDS ROAD.
22 SARNIA ROAD, UMBILO, BEREA, 4075
HEAD NORTH ON SARNIA ROAD TOWARD UMBILO ROAD/R102, USE ANY LANE TO TURN SLIGHTLY RIGHT ONTO UMBILO ROAD/R102 USE THE RIGHT 2 LANES TO TURN SLIGHTLY RIGHT ONTO MAGWAZA MAPHALALA STREET/R102, TURN RIGHT ONTO ALAN PATON ROAD, TURN RIGHT ONTO SYDNEY ROAD/R102.
LOUIS BOTHA
HEAD NORTHEAST ON PRINCESS ALICE AVENUE, TURN RIGHT ONTO ALBERT DLOMO ROAD, TURN RIGHT ONTO ZK MATHEWS ROAD, TURN LEFT ONTO RICK TURNER ROAD, USE THE LEFT 2 LANES TO TURN LEFT ONTO UMBILO ROAD/R102.
JUNIPER RESIDENCE
TAKE PETER MOKABA ROAD/PETER MOKABA RIDGE, KING DINUZULU ROAD N AND ZK MATHEWS ROAD TO SPIWE ZUMA AVENUE IN UMBILO, HEAD SOUTHWEST ON PETER MOKABA ROAD/PETER MOKABA RIDGE TOWARD HARTLEY ROAD, TURN LEFT ONTO KING DINUZULU ROAD N, USE THE RIGHT 2 LANES TO TURN RIGHT ONTO BOTANIC GARDENS ROAD, CONTINUE ONTO CLEAVER ROAD, CONTINUE ONTO BULWER ROAD, CONTINUE ONTO ZK MATHEWS ROAD, AT THE ROUNDABOUT, TAKE THE 1ST EXIT ONTO SPIWE ZUMA AVENUE, TURN LEFT ONTO UMBILO ROAD/R102.
DUNSTAPLE HEIGHTS
PICK UP DUNSTAPLE HEIGHTS, 11 DUNSTAPLE CRESCENT, VIA VARSITY ROAD STOP UNIVERSITY RETURN TRIP WESTVILLE CAMPUS VIA VARSITY ROAD TO DUNSTAPLE CRESCENT, RESERVOIR HILLS.
KIES AVENUE
PICK UP KIES AVENUE, VIA HAYDEN ROAD, WHITTAKER ROAD, UMGUDULU ROAD, VARSITY ROAD STOP UNIVERSITY, RETURN TRIP UNIVERSITY VIA VARSITY DRIVE, UMGUDULU ROAD, WHITTAKER ROAD, HAYDEN ROAD TO KIES AVENUE.
UMBLO ROAD
PICK UP UMBLO ROAD, VIA LANCERS ROAD, BEREA ROAD, N3, JAN SMUTS HIGHWAY, ESSEX TERRACE, UNIVERSITY ROAD, STOP AT UNIVERSITY, RETURN TRIP UNIVERSITY ROAD, VIA ESSEX TERRACE, JAN SMUTS HIGHWAY, N3, BEREA ROAD, LANCERS ROAD TO UMBLO ROAD.
FELIX DLAMINI RD
PICK UP FELIX DLAMINI ROAD, VIA ALPINE ROAD, UMGENI ROAD, VARSITY DRIVE STOP VARSITY, RETURN TRIP VARSITY ROAD VIA UMGENI ROAD, ALPINE ROAD TO FELIX DLAMINI ROAD.
O' FLATORY ROAD
O' FLATORY ROAD VIA QUARRY ROAD TO VARSITY DRIVE STOP UNIVERSITY, RETURN UNIVERSITY VARSITY ROAD VIA QUARRY ROAD TO O' FLAHERTY ROAD.
ANTON LEMBEDE STREET
ANTON LEMBEDE STREET VIA ALLIWAL STREET, N3, JAN SMUTS HIGHWAY, ESSEX TERRACE TO VARSITY DRIVE STOP UNIVERSITY. RETURN TRIP UNIVERSITY VARSITY DRIVE VIA ESSEX TERRACE, JAN SMUTS HIGHWAY, N3, ALLIWAL STREET TO ANTON LEMBEDE STREET.
MAHATMA GANDHI STREET
MAHATMA GANDHI STREET VIA ANTON LEMBEDE STREET, N3, JAN SMUTS HIGHWAY, ESSEX TERRACE, VARSITY DRIVE TO UNIVERSITY. RETURN UNIVERSITY VARSITY DRIVE VIA ESSEX TERRACE, JAN SMUTS HIGHWAY, N3, ANTON LEMBEDE STREET TO MAHATMA GANDHI STREET.
ANTON LEMBEDE STREET
ANTON LEMBEDE STREET VIA ALLIWAL STREET, N3, JAN SMUTS HIGHWAY, ESSEX TERRACE TO VARSITY DRIVE STOP UNIVERSITY. RETURN TRIP UNIVERSITY VARSITY DRIVE VIA ESSEX TERRACE, JAN SMUTS HIGHWAY, N3, ALLIWAL STREET TO ANTON LEMBEDE STREET.
VARSITY DRIVE
START VARSITY DRIVE STOP AT UNIVERSITY. RETURN DOWN VARSITY DRIVE.
JOSEPH NDULI ROAD
START JOSEPH NDULI ROAD VIA DR YUSUFF DADDOD ROAD, DIAKONIA AVENUE, JOSEPH NTULI ROAD, N3, JAN'S SMUTS HIGHWAY, ESSEX TERRACE TO VARSITY DRIVE STOP AT UNIVERSITY. RETURN VARSITY DRIVE, ESSEX TERRACE, JAN SMUTS HIGHWAY, N3, JOSEPH NTULI, DIAKONIA AVENUE, DR YUSUFF DADDOD ROAD TO JOSEPH NDULI ROAD.
HUNT ROAD
START HUNT ROAD VIA MOORE ROAD, BEREA ROAD, N3, JAN SMUTS HIGHWAY, ESSEX TERRACE TO VARSITY DRIVE. RETURN FROM VARSITY DRIVE, VIA ESSEX TERRACE, JAN SMUTS HIGHWAY, N3, BEREA ROAD, MOORE ROAD, HUNT ROAD.
RIPPON ROAD
START RIPPON ROAD, VIA LOCKSEY DRIVE, JAN SMUTS HIGHWAY, ESSEX TERRACE TO VARSITY DRIVE. RETURN VARSITY DRIVE, ESSEX TERRACE, JAN'S SMUTS HIGHWAY, LOCKSEY DRIVE TO RIPPON ROAD.
BEATRICE STREET
START BEATRICE ST VIA N3, JAN SMUTS HIGHWAY, ESSEX TERRACE TO VARSITY DRIVE. RETURN VARSITY DRIVE VIA ESSEX TERRACE, JAN SMUTS HIGHWAY, N3 TO BEATRICE STREET.
RUTHERFORD ST
START RUTHERFORD STREET VIA, VICTORIA EMBANKMENT, JOSEPH NTULI, N3, JAN SMUTS, ESSEX TERRACE TO VARSITY DRIVE. RETURN VARSITY DRIVE VIA ESSEX TERRACE, JAN SMUTS HIGHWAY, JOSEPH NTULI, VICTORIA EMBANKMENT TO RUTHERFORD STREET.
BEREA ROAD
START BEREA ROAD, N3, JAN SMUTS HIGHWAY, ESSEX TERRACE TO VARSITY DRIVE. RETURN FROM VARSITY DRIVE, VIA ESSEX TERRACE, JAN SMUTS HIGHWAY, N3, BEREA ROAD.
HOLZNER ROAD
START HOLZNER ROAD, VIA RUDOLF ROAD, ABBOT FRANCIS ROAD TO MARIAN ROAD. RETURN FROM MARIAN ROAD VIA ABBOT FRANCIS ROAD, RUDOLF ROAD TO HOLZNER ROAD.
KINGS ROAD
START KINGS ROAD VIA CROMPTON STREET, CAVERSHAM ROAD AND FORREST ROAD TO MARIAN ROAD. RETURN MARIAN ROAD VIA FORREST ROAD, CAVERSHAM ROAD, CROMPTON STREET TO KINGS ROAD.
SCHOOL ROAD
START SCHOOL ROAD VIA JOSIAH GUMEDE STREET, CROMPTON ROAD, FORREST ROAD TO MARIANHILL ROAD. RETURN MARIANHILL ROAD VIA FORREST ROAD, CROMPTON ROAD, JOSIAH GUMED STREET TO SCHOOL ROAD.
BELLTOWER ROAD
START BELLTOWER ROAD VIA JACARANDA ROAD, NAGINA DRIVE, RICHMOND ROAD TO MARIANHILL ROAD. RETURN MARIANHILL ROAD VIA RICHMOND ROAD, NAGINA DRIVE, JACARANDA ROAD TO BELLTOWER ROAD.
MARIAN DRIVE
START MARIAN DRIVE VIA UNDERWOOD ROAD, FORREST ROAD TO MARIANHILL ROAD. RETURN MARIANHILL ROAD, FORREST ROAD, UNDERWOOD ROAD TO MARIAN DRIVE.
ANTON LEMBEDE
START ANTON LEMBEDE STREET VIA SAMORA MACHEL ROAD, PARRY ROAD, BRAM FISCHER ROAD, DAVID WEBSTER ROAD, N3, RICHMOND ROAD TO MARIANHILL ROAD. RETURN MARIANHILL ROAD, RICHMOND ROAD, N3, DAVID WEBSTER ROAD, BRAM FISCHER ROAD, PARRY ROAD, SAMORA MACHEL ROAD TO ANTON LEMBEDE ROAD.
PARRY
START PARRY ROAD, BRAM FISCHER ROAD, DAVID WEBSTER ROAD, N3, RICHMOND ROAD TO MARIANHILL ROAD. RETURN MARIANHILL ROAD, RICHMOND ROAD, N3, DAVID WEBSTER ROAD, BRAM FISCHER ROAD, PARRY ROAD.



transport

Department:
Transport
Province of KwaZulu-Natal

GAZETTE

LGKZNG20-2023-AUG

REGION: ALL

HENRY ROAD
START HENRY ROAD VIA ALPINE ROAD, N2, N3, RICHMOND ROAD TO MARIANHILL ROAD. RETURN MARIANHILL ROAD, RICHMOND ROAD, N3, N2, ALPINE ROAD, TO HENRY ROAD.
KING DINIZULU ROAD
KING DINIZULU ROAD VIA, CANTEBURY GROVE, N3, RICHMOND ROAD TO MARIANHILL ROAD. RETURN MARIANHILL ROAD VIA RICHMOND ROAD, N3, CANTEBURY ROAD, TO DINIZULU ROAD.
BEREA ROAD
START BEREA ROAD VIA DR. PIXELEY KASEME STREET, N3, RICHMOND ROAD TO MARIANHILL ROAD. RETURN MARIAN HILL ROAD VIA RICHMOND ROAD, N3, PIXELEY KASEME STREET, BEREA ROAD.
RANSHAW ROAD
START RANSHAW ROAD VIA UMBILO ROAD, BEREA ROAD, N3, RICHMOND ROAD, TO MARIANHILL ROAD. RETURN MARIANHILL ROAD VIA RICHMOND ROAD, N3, BEREA ROAD, UMBILO ROAD, TO RANSHAW ROAD.
WILLS ROAD
START WILLS ROAD VIA MILTON ROAD, JULIUS NYERERE ROAD, N3, RICHMOND ROAD TO MARIANHILL ROAD. RETURN MARIANHILL ROAD, VIA RICHMOND ROAD, N3, JULIUS NYERERE ROAD, MILTON ROAD TO WILLS ROAD.
DR. YUSAF DADDOO STREET
START DR. YUSAF DADDOO STREET VIA LOUISE STREET, DAVID WEBSTER ROAD, N3, RICHMOND ROAD TO MARIANHILL ROAD. RETURN MARIANHILL ROAD, RICHMOND ROAD, N3, DAVID WEBSTER ROAD, LOUISE STREET TO DR. YUSUF DADDOO STREET.
UMBILLO ROAD
START UMBILO ROAD VIA ALAN PATON ROAD, DINIZULU ROAD, N3, RICHMOND ROAD TO MARIANHILL ROAD. RETURN TRIP MARIANHILL ROAD VIA RICHMOND ROAD, N3, DINIZULU DRIVE, ALAN PATON ROAD TO UMBILO ROAD.
MAHATMA GANDHI ROAD
START MAHATMA GANDHI ROAD VIA ANTON LEMBEDE STREET, STALWART SIMALENE STREET, N3, RICHMOND ROAD TO MARINHILL ROAD. RETURN MARIANHILL ROAD, RICHMOND ROAD, N3, STALWART SIMELEANE STREET, ANTON LEMBEDE STREET TO MAHATMA GANDHI ROAD.
SHEARER ROAD
START SHEARER ROAD, VIA MAHATMA GANDHI ROAD, ANTON LEMBEDE STREET, STALWART SIMALENE STREET, N3, RICHMOND ROAD TO MARINHILL ROAD. RETURN MARIANHILL ROAD, RICHMOND ROAD, N3, STALWART SIMELEANE STREET, ANTON LEMBEDE STREET, MAHATMA GANDHI ROAD TO SHEARER ROAD.
HOSPITAL ROAD
START HOSPITAL ROAD VIA MAHATMA GANDHI ROAD, ANTON LEMBEDE STREET, STALWART SIMALENE STREET, N3, RICHMOND ROAD TO MARINHILL ROAD. RETURN MARIANHILL ROAD, RICHMOND ROAD, N3, STALWART SIMELEANE STREET, ANTON LEMBEDE STREET, MAHATMA GANDHI ROAD TO HOSPITAL ROAD.
VARSITY DRIVE
START VARSITY DRIVE VIA QUARRY ROAD, M19, CAVERSHAM ROAD, MARIANHILL ROAD. RETURN MARIANHILL ROAD VIA CAVERSHAM ROAD, M19, QUARRY ROAD TO VARSITY DRIVE.
STEVE BIKO ROAD
START STEVE BIKO ROAD VIA KING DINIZULU ROAD, N3, RICHMOND ROAD TO MARIANHILL ROAD. RETURN TRIP MARINHILL ROAD VIA RICHMOND ROAD, N3, KING DINIZULU ROAD TO STEVE BIKO ROAD.
DUNCAN BARRET ROAD
START DUNCAN BARRET ROAD VIA BALFOUR ROAD, SANDERSON STREET, JOSIAH GUMEDE ROAD, CAVERSHAM STREET TO MARIANHILL ROAD. RETURN MARIANHILL ROAD, CAVERSHAM ROAD, JOSIAH GUMEDE ROAD, SANDERSON STREET, BALFOUR ROAD TO DUNCAN BARRET ROAD.
TRIO PLACE
START TRIO PLACE, VIA BURO CRESCENT, N3, RICHMOND ROAD TO MARIANHILL ROAD. RETURN TRIP MARIANHILL ROAD, RICHMOND ROAD, N3, BURO CRESCENT TO TRIO PLACE.
NATIONALLY
FROM UNIVERSITY TO TRAVEL NATIONALLY FOR SPECIAL EVENTS WITHIN SOUTH AFRICA.



transport

Department:
Transport
Province of KwaZulu-Natal

GAZETTE

LGKZNG20-2023-AUG

REGION: ALL

1) Application Number: APP0160799	2) Gazette Number: LGKZNG20-2023-AUG
3) Applicant: D GOVENDER ID NO. 7608285256080 Association: GLENHILLS & DISTRICT TAXI ASSOC STANGER	4) Applicant Address: P.O BOX 1998 STANGER 4450
5) Existing Licence Holder: NOT APPLICABLE ID NO. NOT APPLICABLE	6) Existing Licence Holder Address: NOT APPLICABLE
7) Type of application: NEW OPERATING LICENCE	8) Operating Licence Number: NOTAVAILABLE
9) Vehicle Type: MINIBUS	10) 1 X 15 (SEATED) + 0 (STANDING)
11) Region: ILEMBE	
12.1	22027Q22027Q00146403 - STANGER TO GLENHILLS. FROM STANGER TAXI RANK,TURN RIGHT INTO KING SHAKA STREET,TURN LEFT INTO HULLETT STREET,PICK UP PROCEED ALONG HULLETT STREET TO TOWNVIEW ROAD,PICK AND DROP ROCKY PARK,PICK AND DROP A SECTION DOUGLAS SHOP,PICK THEN PROCEED TO MARLANS,LEFT INTO MARS DRIVE,GLENHILLS TOWNSHIP,RIGHT INTO CANCER,RIGHT INTO GEMINI PROCEED THEN TURNING RIGHT INTO SAGITTARIUS DRIVE,PROCEED THEN TURN RIGHT TO GLENHILLS DRIVE,TURN LEFT INTO DICK ROAD,PROCEED THEN TURN RIGHT INTO COURT ROAD,LEFT INTO RIVERSIDE,LEFT INTO MURUGANS ROAD,RIGHT INTO OGLE ROAD LEFT INTO FAREWELL DRIVE,ROCKWELL DRIVE,ROCKY PARK RIGHT INTO VAN DER WAGEN DRIVE THEN LEFT INTO TOWNVIEW ROAD PROCEED THEN TURN LEFT INTO HULLETT STREET,TURN LEFT INTO HOSPITAL ROAD PASS THE HOSPITAL TURN RIGHT INTO MAHATMA GANDHI STREET PROCEED AND TURN LEFT INTO CHIEF ALBERT LUTHULI STREETPASSING TOP SHOP BALCOMB BARRICKS TURN AROUND,TURN RIGHT TOWARDS THE TRAINING CENTRE BACK TO GLENHILLS DRIVE PROCEEDING ALONG PALM HAVEN DRIVE TURNING LEFT INTO MERCURY ROAD RIGHT INTO NEPTUNE RIGHT INTO URANUS DRIVE,LEFT INTO PLUTO LEFT INTO ARIES CRESCENT LEFT INTO VENUS DRIVE PROCEED THEN TURN RIGHT INTO CAPROCORN STREET D SECTION AND SECTION AND RETURN BACK TO STANGER TAXI RANK.ALL ALONG THESE ROUTES ARE PICK AND DROP OFF POINTS.
12.2	22027Q22027Q00146405 - STANGER TO HIGH RIDGE. FROM STANGER TAXI RANK PICK AND DROP TURN RIGHT INTO BALCOMB STREET LEFT INTO CHIEF ALBERT LUTHULI STREET LEFT INTO INDUSTRIAL CRESCENT PASSING BUSY BAGS RIGHT INTO ENTERPRISE ROAD LEFT INTO CHIEF ALBERT LUTHULI STREET LEFT INTO HAYSOM ROAD LEFT THE R102 MAIN ROAD LEFT AT CAXTON ROAD HESTO HARNESS,LEFT INTO MILL ROAD PASSING BENS DIESEL TURN RIGHT INTO KING SHAKA STREET PROCEED AHEADAT THE ROBOTS INTO FLAMBOYANT DRIVE, AT THE CEMETERY TURN RIGHT INTO YELLOWWOOD PARK DRIVE PARK,LEFT INTO BAUHINIA ROAD,THEN LEFT INTO HIBISCUS ROAD,TURN RIGHT INTO SUNNY PARK,TURN RIGHT INTO NORTH STREET,RIGHT INTO NORTHLANDS PARK,RIGHT AZALEA ROAD,TURN RIGHT INTO CENTENARY ROAD,LEFT INTO BERTHWELL DRIVE,LEFT AT HIGH STREET,RIGHT INTO SEAVIEW ROAD,RIGHT INTO HILL CRESCENT,RIGHT INTO MLSULTAN ROAD,INDIAN VILLAGE,TURN RIGHT INTO TENSING CLIM,RIGHT INTO VALLEY ROAD,PROCEED LEFT INTO GOODWILL RISE AND THEN RIGHT INTO GIBSON ROAD WARRENTON,TURN LEFT INTO SOLLY STREET,RIGHT INTO FARID STREET AND LEFT INTO EBRAHIM DRIVE,TURN LEFT INTO GERANIUM STREET,THEN RIGHT INTO MANOR DRIVE,STANGER MANOR,TURNING LEFT INTO LOTUS ROAD,RIGHT INTO IVY ROAD,RIGHT INTO LILY ROAD,THEN LEFT INTO CANNA ROAD WINDY HEIGHTS,PROCEED TURNING LEFT INTO ESSENWOOD PLACE,RIGHT INTO LILY ROAD,TURN LEFT INTO MANOR DRIVE,TURN LEFT INTO DOESBURG ROAD,DOESBURG AND AT THE BRIDGE TURN AROUND PROCEEDING INTO MANOR DRIVE,TURN LEFT INTO EBRAHIM DRIVE AND LEFT INTO ANISHA STREET.
12.3	2209QS2209QS00146399 - STANGER TO STANGER MANOR. FROM STANGER TAXI RANK,TURN RIGHT INTO BALCOMB STREET,TURN RIGHT TO HULLETT STREET,TURN LEFT TO LINDLEY STREET,AND TURN LEFT TO MAHATMA GANDHI STREET STANGER MALL CAR PARK,TURN RIGHT TO CHIEF ALBERT LUTHULI STREET,TURN LEFT TO HIBISCUS STREET STREET,TURN LEFT TO SUNNY PARK,TURN RIGHT TO NORTH STREET,TURN LEFT TURN RIGHT TO NORTHLANDS PARK,TURN LEFT TO AZALEA ROAD OCEANVIEW,TURN RIGHT TO CENTENARY ROAD,TURN LEFT BILKIS STREET TURN RIGHT EBRAHIM DRIVE,TURN RIGHT TO ANISHA STREET TURN RIGHT TO RAJOO STREET,HIGH RIDGE,TURN RIGHT TO LAHER STREET,TURN LEFT TO SUGRA STREET ,TURN RIGHT TO JOELAH DRIVE,TURN RIGHT TO MANOR DRIVE,TURN LEFT TO LILY ROAD,TURN RIGHT TO ESSENWOOD,TURN LEFT TO MIMOSA PLACE WINDY HEIGHTS TURN LEFT TO COALWOOD PLACE RIGHT TO HAWTHORN ROAD,TURN LEFT TO CANNA ROAD,TURN RIGHT TO MARIGOLD ROAD,TURN LEFT TO ORCHARD ROAD,TURN RIGHT TO IVY ROAD,TURN LEFT TO FLOWER ROAD,TURN RIGHT TO CANNA ROAD,TURN RIGHT TO DAFFORDIL ROAD STANGER MANOR AND RETURN TO STANGER TAXI RANK.



transport

Department:
Transport
Province of KwaZulu-Natal

GAZETTE

LGKZNG20-2023-AUG

REGION: ALL

1)	Application Number: APP0160543	2)	Gazette Number: LGKZNG20-2023-AUG
3)	Applicant: IKHWEZI BUS SERVICE (PTY) LTD ID NO. 1957/001045/07 Association: NOT AVAILABLE	4)	Applicant Address: ERF 4056 RESERVOIR HILLS DURBAN 4091
5)	Existing Licence Holder: NOT APPLICABLE ID NO. NOT APPLICABLE	6)	Existing Licence Holder Address: NOT APPLICABLE
7)	Type of application: NEW OPERATING LICENCE	8)	Operating Licence Number: NOTAVAILABLE
9)	Vehicle Type: OTHER	10)	1 X 0 (SEATED)
11)	Region: ETHEKWENI AND ILEMBE		
12.1	<p>KZPRERC2850538 - VARIOUS BUS ROUTES FOR IKHWEZI BUS SERVICES.</p> <p>ASMA COURT HEAD SOUTHEAST ON CRAIGHEAD PLACE TOWARD ROLAND CHAPMAN DRIVE TURN LEFT ONTO ROLAND CHAPMAN DRIVE, AT THE ROUNDABOUT, TAKE THE 3RD EXIT ONTO BLAMEY ROAD TURN LEFT TO MERGE ONTO M4 TOWARD CITY CENTRE, MERGE ONTO M4 FOLLOW M4 TO M L SULTAN ROAD IN GREYVILLE, BERECA CONTINUE STRAIGHT TO STAY ON M4 TURN LEFT ONTO ANTON LEMBEDE STREET / M4 (SIGNS FOR SMITH STREET/N3/PIETERMARITZBURG) CONTINUE STRAIGHT TO STAY ON ANTON LEMBEDE STREET /M4, USE THE RIGHT 2 LANES TO TURN RIGHT ONTO JULIUS NYERERE STREET /M4/R102 CONTINUE STRAIGHT ONTO M L SULTAN ROAD.</p> <p>PENTING PROPERTIES DAVID WEBSTER HEAD WEST ON DAVID WEBSTER STREET/M4/R102 TOWARD DR YUSUF DADOO STREET USE THE 2ND FROM THE LEFT LANE TO STAY ON DAVID WEBSTER STREET/M4/R102 USE THE RIGHT LANE TO TURN SLIGHTLY RIGHT ONTO DAVID WEBSTER STREET USE THE 2ND FROM THE RIGHT LANE TO TURN RIGHT AT THE 2ND CROSS STREET ONTO JULIUS NYERERE STREET/M4/R102 CONTINUE STRAIGHT ONTO M L SULTAN ROAD.</p> <p>HLELO PROPERTIES HEAD EAST ON MAUD MFUSI STREET TOWARD JOSEPH NDULI STREET TURN LEFT AT THE 1ST CROSS STREET ONTO JOSEPH NDULI STREET TURN LEFT ONTO ANTON LEMBEDE STREET CONTINUE STRAIGHT ONTO ANTON LEMBEDE STREET/M4 USE THE RIGHT 2 LANES TO TURN RIGHT ONTO JULIUS NYERERE STREET/M4/R102 CONTINUE STRAIGHT ONTO M L SULTAN ROAD.</p> <p>LAVINO/ VALLEY VIEW HEAD EAST ON BANFIELD CRESCENT/VALLEY VIEW ROAD TOWARD IMESON ROAD TURN RIGHT ONTO EARL HAIG ROAD CONTINUE ONTO SPRINGFIELD ROAD/M17 TURN LEFT AT OVERPORT DRIVE CONTINUE ONTO JOHN ZIKHALI ROAD TURN RIGHT ONTO MARKET ROAD, M L SULTAN ROAD WILL BE ON THE LEFT.</p> <p>MANTON, AWAMI, DOLPHIN, MAVOVO HEAD NORTHEAST ON MOUNTBATTEN DRIVE TOWARD RIDDICK AVENUE, CONTINUE ONTO QUARRY ROAD TURN RIGHT ONTO O'FLAHERTY ROAD CONTINUE ONTO SHENFIELD PLACE, CONTINUE ONTO CLARE ROAD, CONTINUE STRAIGHT ONTO RANDES ROAD CONTINUE ON N3. DRIVE TO M L SULTAN ROAD IN GREYVILLE.</p> <p>KIFT PROPERTIES HEAD NORTHEAST ON CAMBRIDGE AVENUE TOWARD ELY ROAD, TURN LEFT ONTO HANNAH ROAD TURN RIGHT AT THE 1ST CROSS STREET ONTO UMBILO ROAD/R102 USE THE RIGHT 2 LANES TO TURN SLIGHTLY RIGHT ONTO MAGWAZA MAPHALALA STREET/R102 SLIGHT LEFT ONTO MAGWAZA MAPHALALA STREET, TURN LEFT ONTO KING DINUZULU ROAD/KING DINUZULU ROAD N TURN RIGHT ONTO BOTANIC GARDENS ROAD USE THE RIGHT 2 LANES TO TURN RIGHT ONTO CHRIS NTULI ROAD USE THE LEFT 2 LANES TO TURN LEFT ONTO M L SULTAN ROAD.</p> <p>CONCOST, PHILHAVEN, VILLA & WEINEMOORE HEAD SOUTHEAST ON CHE GUEVARA ROAD TOWARD CANTERBURY GROVE, TURN LEFT ONTO UMBILO ROAD CONTINUE ONTO LANCERS ROAD USE ANY LANE TO TURN LEFT ONTO JULIUS NYERERE STREET/M4/R102 CONTINUE STRAIGHT ONTO M L SULTAN ROAD</p> <p>PEARL STAR TAKE SHEPSTONE STREET TO BAY TERRACE IN SOUTH BEACH HEAD SOUTHEAST ON MAHATMA GANDHI ROAD TURN RIGHT ONTO BELL STREET, BELL STREET TURNS RIGHT AND BECOMES SHEPSTONE STREET, DRIVE FROM MARGARET MNCADI AVENUE TO DURBAN CENTRAL USE THE LEFT 2 LANES TO TURN LEFT ONTO BAY TERRACE, USE THE LEFT 3 LANES TO TURN SLIGHTLY LEFT ONTO MARGARET MNCADI AVENUE, FOLLOW JOE SLOVO STREET TO INGCUCU ROAD/R102 FOLLOW INGCUCU ROAD TO CARLISLE STREET TURN RIGHT ONTO M L SULTAN ROAD.</p> <p>TRITION TAKE MAY STREET TO EPSOM ROAD HEAD SOUTH ON MAY STREET TOWARD FIRST AVENUE TURN LEFT AT THE 1ST CROSS STREET ONTO FIRST AVENUE CONTINUE ON EPSOM ROAD, TAKE INGCUCU ROAD TO CARLISLE STREET IN DURBAN CENTRAL, DURBAN TURN LEFT ONTO EPSOM ROAD USE THE RIGHT LANE TO TURN SLIGHTLY RIGHT ONTO UMGENI ROAD/R102 TURN RIGHT ONTO CHARLOTTE MAXEKE STREET, TURN RIGHT ONTO INGCUCU ROAD/R102 CONTINUE STRAIGHT ONTO INGCUCU ROAD, TURN LEFT ONTO CARLISLE STREET, TURN RIGHT ONTO M L SULTAN ROAD.</p> <p>ALPINE & MEDINA CONTINUE TO FELIX DLAMINI ROAD/M10, HEAD NORTHEAST, TURN RIGHT TOWARD FELIX DLAMINI ROAD/M10 TAKE M17, STEPHEN DLAMINI ROAD AND JOHN ZIKHALI ROAD TO M L SULTAN ROAD IN GREYVILLE, TURN LEFT ONTO FELIX DLAMINI ROAD/M10, TURN RIGHT ONTO HENDRY ROAD/M17, TURN RIGHT ONTO EARL HAIG ROAD/M17 TURN RIGHT ONTO STEPHEN DLAMINI ROAD TURN LEFT AT OVERPORT DRIVE CONTINUE ONTO JOHN ZIKHALI ROAD TURN RIGHT ONTO MARKET ROAD.</p> <p>MASOBIYA HEAD WEST ON MASOBIYA MDLULI STREET TOWARD ROY ROAD/SHEPSTONE STREET CONTINUE ON SHEPSTONE STREET TAKE BRAM FISCHER ROAD TO CARLISLE STREET IN DURBAN CENTRAL TURN RIGHT ONTO ROY ROAD/SHEPSTONE STREET USE THE LEFT 2 LANES TO TURN LEFT ONTO BRAM FISCHER ROAD CONTINUE ONTO DAVID WEBSTER STREET/M4/R102 USE THE 2ND FROM THE RIGHT LANE TO TURN RIGHT ONTO JOE SLOVO STREET CONTINUE ONTO INGCUCU ROAD/R102 CONTINUE STRAIGHT ONTO INGCUCU ROAD TURN LEFT ONTO CARLISLE STREET TURN RIGHT ONTO M L SULTAN ROAD.</p> <p>URBAN VIEW / EMERALD HEAD NORTHWEST ON INGCUCU ROAD/R102 TOWARD CHARLOTTE MAXEKE STREET CONTINUE STRAIGHT ONTO INGCUCU ROAD TURN LEFT ONTO CARLISLE STREET TURN RIGHT ONTO M L SULTAN ROAD.</p> <p>SMITH STREET HEAD WEST ON ANTON LEMBEDE STREET TOWARD JOE SLOVO STREET USE THE RIGHT 2 LANES TO TURN RIGHT AT THE 1ST CROSS STREET ONTO JOE SLOVO STREET CONTINUE ONTO INGCUCU ROAD/R102 CONTINUE STRAIGHT ONTO INGCUCU ROAD TURN LEFT ONTO CARLISLE STREET TURN RIGHT ONTO M L SULTAN ROAD.</p> <p>BLENHAM, MASONIC, JEWITTS TAKE PRINCE STREET TO BAY TERRACE HEAD NORTHWEST ON PRINCE STREET TOWARD MASONIC ROAD TURN LEFT ONTO RUTHERFORD STREET, DRIVE FROM MARGARET MNCADI AVENUE TO DURBAN CENTRAL CONTINUE ONTO BAY TERRACE USE THE LEFT 3 LANES TO TURN SLIGHTLY LEFT ONTO MARGARET MNCADI AVENUE, FOLLOW JOE SLOVO STREET TO INGCUCU ROAD/R102 USE THE RIGHT 2 LANES TO TURN SLIGHTLY RIGHT TOWARD JOE SLOVO STREET CONTINUE ONTO JOE SLOVO STREET FOLLOW INGCUCU ROAD TO CARLISLE STREET CONTINUE ONTO INGCUCU ROAD/R102 CONTINUE STRAIGHT ONTO INGCUCU ROAD TURN LEFT ONTO CARLISLE STREET TURN RIGHT ONTO M L SULTAN ROAD.</p> <p>CITY CABIN, MAZEPPA DRIVE FROM BAY TERRACE AND MARGARET MNCADI AVENUE TO DURBAN CENTRAL HEAD EAST ON DR LANGALIBALELE DUBE STREET TOWARD ROBIN LANE, TURN RIGHT ONTO MORGE LANE TURN RIGHT ONTO BAY TERRACE USE THE LEFT 3 LANES TO TURN SLIGHTLY LEFT ONTO MARGARET MNCADI AVENUE FOLLOW JOE SLOVO STREET TO INGCUCU ROAD/R102 USE THE RIGHT 2 LANES TO TURN SLIGHTLY RIGHT TOWARD JOE SLOVO STREET CONTINUE ONTO JOE SLOVO STREET FOLLOW INGCUCU ROAD TO CARLISLE STREET CONTINUE ONTO INGCUCU ROAD/R102 CONTINUE STRAIGHT ONTO INGCUCU ROAD TURN LEFT ONTO CARLISLE STREET TURN RIGHT ONTO M L SULTAN ROAD.</p> <p>STERLING HEAD WEST ON CARLISLE ST TOWARD CROSS STREET TURN RIGHT ONTO M L SULTAN ROAD.</p> <p>RENAISSANCE HEAD WEST ON MAUD MFUSI STREET TOWARD LELLOS PASSAGE TURN RIGHT ONTO JOSEPH NDULI STREET TURN LEFT ONTO ANTON LEMBEDE</p>		



transport

Department:
Transport
Province of KwaZulu-Natal

GAZETTE

LGKZNG20-2023-AUG

REGION: ALL

STREET CONTINUE STRAIGHT ONTO ANTON LEMBEDE STREET/M4 USE THE RIGHT 2 LANES TO TURN RIGHT ONTO JULIUS NYERERE STREET/M4/R102 CONTINUE STRAIGHT ONTO M L SULTAN ROAD.

505 ANTON LEMBEDE

HEAD WEST ON ANTON LEMBEDE STREET TOWARD ALEXANDRA STREET CONTINUE STRAIGHT ONTO ANTON LEMBEDE STREET/M4 USE THE RIGHT 2 LANES TO TURN RIGHT ONTO JULIUS NYERERE STREET/M4/R102 CONTINUE STRAIGHT ONTO M L SULTAN ROAD.

JOE SLOVO

HEAD NORTH ON JOE SLOVO ST TOWARD DENIS HURLEY STREET CONTINUE ONTO INGCUCE ROAD/R102 CONTINUE STRAIGHT ONTO INGCUCE ROAD TURN LEFT ONTO CARLISLE STREET TURN RIGHT ONTO M L SULTAN ROAD.

EMDUBANI

HEAD NORTH ON STALWART SIMELANE STREET/M4 TOWARD KINGSMEAD WAY TURN LEFT ONTO KINGSMEAD WAY CONTINUE ON MASABALALA YENGWA AVENUE/M12, TAKE M4 AND INGCUCE ROAD TO CARLISLE STREET IN DURBAN CENTRAL TURN LEFT ONTO MASABALALA YENGWA AVENUE/M12 CONTINUE ONTO WALNUT ROAD USE THE RIGHT 2 LANES TO TURN RIGHT ONTO BRAM FISCHER ROAD/M4 USE THE 2ND FROM THE RIGHT LANE TO TURN RIGHT ONTO JOE SLOVO STREET CONTINUE ONTO INGCUCE ROAD/R102 CONTINUE STRAIGHT ONTO INGCUCE ROAD TURN LEFT ONTO CARLISLE STREET TURN RIGHT ONTO M L SULTAN ROAD

ST GERAN

TAKE LOCKSLEY DR TO JAN SMUTS HWY/KING CETHSHWAYO HIGHWAY IN SHERWOOD, DURBAN HEAD SOUTHWEST ON RIPPOON ROAD TOWARD BAZLEY AVENUE CONTINUE ONTO LOCKSLEY DRIVE TAKE N3 TO CHRIS NTULI ROAD IN BEREA. EXIT FROM N3 TURN LEFT ONTO JAN SMUTS HIGHWAY/KING CETHSHWAYO HIGHWAY USE THE LEFT LANE TO MERGE ONTO N3 VIA THE RAMP TO CITY/STAD, EXIT ONTO CHRIS NTULI ROAD, DRIVE TO M L SULTAN ROAD IN GREYVILLE, MERGE ONTO CHRIS NTULI ROAD, USE THE LEFT 2 LANES TO TURN LEFT ONTO M L SULTAN ROAD.

RIDE MZANZI, BIG GULF, HOFFMAN

GET ON N3 IN ASHLEY FROM RICHMOND ROAD/M1 HEAD SOUTHEAST TOWARD STOCKVILLE ROAD TURN LEFT ONTO STOCKVILLE ROAD TURN LEFT AT THE 1ST CROSS STREET ONTO RICHMOND ROAD/M1 USE THE RIGHT 2 LANES TO TURN RIGHT TO MERGE ONTO N3 TOWARD DURBAN, FOLLOW N3 TO CHRIS NTULI ROAD IN BEREA, EXIT FROM N3, MERGE ONTO N3 KEEP RIGHT TO STAY ON N3, EXIT ONTO CHRIS NTULI ROAD DRIVE TO M L SULTAN ROAD IN GREYVILLE, MERGE ONTO CHRIS NTULI ROAD USE THE LEFT 2 LANES TO TURN LEFT ONTO M L SULTAN ROAD.

HENWOOD 7TH AVE

HEAD SOUTHWEST ON SEVENTH AVENUE TOWARD MITCHELL CRESCENT, TURN RIGHT AT THE 1ST CROSS STREET ONTO MITCHELL CRESCENT, TURN LEFT ONTO AVONDALE ROAD, TURN LEFT ONTO JOHN ZIKHALI ROAD, TURN RIGHT ONTO MARKET ROAD, M L SULTAN WILL BE ON THE LEFT.

GREENWOOD PARK

TAKE PARK STATION ROAD AND MIMOSA ROAD TO CHRIS HANI ROAD/R102 IN GREENWOOD PARK HEAD NORTHEAST ON SANDERSON PLACE TOWARD PARK STATION ROAD TURN RIGHT ONTO PARK STATION ROAD SLIGHT RIGHT ONTO MIMOSA ROAD FOLLOW R102 TO SANDILE THUSI ROAD/M17 IN GREYVILLE, BEREA TURN RIGHT ONTO CHRIS HANI ROAD/R102 CONTINUE STRAIGHT TO STAY ON CHRIS HANI ROAD/R102 KEEP LEFT TO CONTINUE ON UMGENI ROAD/R102 CONTINUE ON SANDILE THUSI ROAD/M17. TAKE GLADYS MANZI ROAD TO M L SULTAN ROAD TURN RIGHT ONTO SANDILE THUSI ROAD/M17 TURN LEFT ONTO LILIAN NGOYI ROAD CONTINUE ONTO STREET MARYS AVENUE AT THE ROUNDABOUT, TAKE THE 2ND EXIT ONTO GLADYS MANZI ROAD TURN LEFT ONTO MARKET ROAD.

INDATSHANA

HEAD NORTH ON JOSEPH NDULI STREET TOWARD N3, USE THE 2ND FROM THE LEFT LANE TO TURN LEFT ONTO DAVID WEBSTER STREET/M4/R102 USE THE RIGHT LANE TO TURN SLIGHTLY RIGHT ONTO DAVID WEBSTER STREET, USE THE 2ND FROM THE RIGHT LANE TO TURN RIGHT AT THE 2ND CROSS STREET ONTO JULIUS NYERERE STREET/M4/R102 CONTINUE STRAIGHT ONTO M L SULTAN ROAD.

ABC CHAMBERS

HEAD NORTH ON JOE SLOVO STREET TOWARD DR PIXLEY KASEME STREET CONTINUE ONTO INGCUCE ROAD/R102 CONTINUE STRAIGHT ONTO INGCUCE ROAD, TURN LEFT ONTO CARLISLE STREET, TURN RIGHT ONTO M L SULTAN ROAD.

RWZ PROPS

HEAD EAST ON ISMAIL C MEER STREET TOWARD INGCUCE ROAD, TURN LEFT AT THE 1ST CROSS STREET ONTO INGCUCE ROAD, TURN LEFT ONTO CARLISLE STREET, TURN RIGHT ONTO M L SULTAN ROAD.

MC ARTHUR

HEAD EAST ON MAUD MFUSI STREET TOWARD JOSEPH NDULI STREET, TURN LEFT AT THE 1ST CROSS STREET ONTO JOSEPH NDULI STREET, SLIGHT LEFT TO STAY ON JOSEPH NDULI STREET, USE THE LEFT LANE TO TURN RIGHT ONTO JOHANNES NKOSI STREET/M4/R102 TURN LEFT ONTO CROSS STREET, TURN LEFT ONTO CARLISLE STREET TURN RIGHT ONTO M L SULTAN ROAD.

DAVERNPORT

HEAD NORTHEAST ON YORK AVE TOWARD CLARK ROAD, TURN LEFT ONTO CLARK ROAD, TURN RIGHT ONTO CLEAVER ROAD CONTINUE ONTO BOTANIC GARDENS ROAD, USE THE RIGHT 2 LANES TO TURN RIGHT ONTO CHRIS NTULI ROAD USE THE LEFT 2 LANES TO TURN LEFT ONTO M L SULTAN ROAD.

SHERWOOD

TAKE HUGO ROAD AND RANGLES ROAD TO N3 HEAD SOUTHEAST ON HUGO ROAD TOWARD EVERTON ROAD, TURN RIGHT ONTO EVERTON ROAD TURN RIGHT ONTO WATERFALL ROAD TURN LEFT ONTO RANGLES ROAD, FOLLOW N3 TO CHRIS NTULI ROAD, EXIT FROM N3, MERGE ONTO N3, EXIT ONTO CHRIS NTULI ROAD, DRIVE TO M L SULTAN ROAD IN GREYVILLE, MERGE ONTO CHRIS NTULI ROAD, USE THE LEFT 2 LANES TO TURN LEFT ONTO M L SULTAN ROAD.

BAYSIDE

HEAD WEST ON MONTY NAICKER ROAD TOWARD MARK LANE TURN RIGHT ONTO JOE SLOVO STREET, CONTINUE ONTO INGCUCE ROAD/R102 CONTINUE STRAIGHT ONTO INGCUCE ROAD, TURN LEFT ONTO CARLISLE STREET, TURN RIGHT ONTO M L SULTAN ROAD.

ROYAL O'FLAHERTY

HEAD SOUTH ON O'FLAHERTY ROAD TOWARD HULSTON ROAD, CONTINUE ONTO SHENFIELD PLACE, CONTINUE ONTO CLARE ROAD, CONTINUE STRAIGHT ONTO RANGLES ROAD, CONTINUE ON N3, DRIVE TO M L SULTAN ROAD IN GREYVILLE.

TRIO, MVILA, MBONAMBI, BRAZILIA, DR ZWANE

FOLLOW BARTLE ROAD AND STELLAWOOD ROAD TO UMBILO ROAD/R102 HEAD SOUTHEAST ON PROSPECT ROAD TOWARD BARTLE ROAD TURN LEFT ONTO BARTLE ROAD, TURN RIGHT ONTO STELLAWOOD ROAD, TURN LEFT ONTO UMBILO ROAD/R102, CONTINUE ON UMBILO ROAD TO GREYVILLE CONTINUE STRAIGHT ONTO UMBILO ROAD CONTINUE ONTO LANCERS ROAD, USE ANY LANE TO TURN LEFT ONTO JULIUS NYERERE STREET/M4/R102 CONTINUE STRAIGHT ONTO M L SULTAN ROAD.

UNICITY

TAKE SHEPSTONE STREET AND BRAM FISCHER ROAD TO CARLISLE STREET IN DURBAN CENTRAL HEAD EAST ON DR PIXLEY KASEME STREET TOWARD FAREWELL ROAD/SHEPSTONE STREET TURN LEFT AT THE 1ST CROSS STREET ONTO FAREWELL ROAD/SHEPSTONE STREET USE THE LEFT 2 LANES TO TURN LEFT ONTO BRAM FISCHER ROAD CONTINUE ONTO DAVID WEBSTER STREET/M4/R102 USE THE 2ND FROM THE RIGHT LANE TO TURN RIGHT ONTO JOE SLOVO STREET CONTINUE ONTO INGCUCE ROAD/R102 CONTINUE STRAIGHT ONTO INGCUCE ROAD, TURN LEFT ONTO CARLISLE STREET, TURN RIGHT ONTO M L SULTAN ROAD.

KINGSTON RES

TAKE DIAKONIA AVENUE TO MAYDON ROAD IN ALBERT PARK HEAD SOUTH ON PARK STREET TOWARD COLLEGE LANE TURN RIGHT ONTO DIAKONIA AVENUE FOLLOW SYDNEY ROAD/R102 AND RICK TURNER ROAD TO MAZISI KUNENE ROAD IN BEREA CONTINUE ONTO MAYDON ROAD TURN RIGHT ONTO MARGARET MNCADI AVENUE CONTINUE ONTO CHE GUEVARA ROAD USE THE LEFT 2 LANES TO TURN LEFT ONTO SYDNEY ROAD/R102 TURN RIGHT ONTO RICK TURNER ROAD TURN RIGHT ONTO MAZISI KUNENE ROAD.

SAN SABIL & ADDINGTON

TAKE SHEPSTONE STREET TO BAY TERRACE HEAD SOUTHWEST ON MASONIC ROAD TOWARD MAHATMA GANDHI ROAD, TURN LEFT ONTO MAHATMA GANDHI ROAD, TURN RIGHT ONTO SHEPSTONE STREET FOLLOW MARGARET MNCADI AVENUE, SYDNEY ROAD/R102 AND RICK TURNER ROAD TO MAZISI KUNENE ROAD IN BEREA USE THE LEFT 2 LANES TO TURN LEFT ONTO BAY TERRACE, USE THE LEFT 3 LANES TO TURN SLIGHTLY LEFT ONTO MARGARET MNCADI AVENUE, KEEP RIGHT TO STAY ON MARGARET MNCADI AVENUE, CONTINUE ONTO CHE GUEVARA ROAD USE THE LEFT 2 LANES TO TURN LEFT ONTO SYDNEY ROAD/R102, TURN RIGHT ONTO RICK TURNER ROAD, TURN RIGHT ONTO MAZISI KUNENE ROAD.

LANDMARK & HERMITAGE

TAKE SHEPSTONE STREET, BRAM FISCHER ROAD, DAVID WEBSTER STREET/M4/R102, N3, ... AND PRINCESS ALICE AVENUE TO MAZISI KUNENE ROAD IN BEREA, HEAD EAST ON WEST STREET TOWARD FAREWELL ROAD/SHEPSTONE STREET, TURN LEFT AT THE 1ST CROSS STREET ONTO FAREWELL ROAD/SHEPSTONE STREET USE THE LEFT 2 LANES TO TURN LEFT ONTO BRAM FISCHER ROAD CONTINUE ONTO DAVID WEBSTER STREET/M4/R102, KEEP RIGHT TO STAY ON DAVID WEBSTER STREET/M4/R102, USE ANY LANE TO MERGE ONTO N3 VIA THE RAMP TO PIETERMARITZBURG TAKE EXIT 3 TOWARD BEREA ROAD (S)/M13, MERGE ONTO KING DINUZULU ROAD/KING DINUZULU ROAD, USE THE LEFT LANE TO STAY ON KING DINUZULU ROAD/KING DINUZULU ROAD N, TURN LEFT ONTO MAZISI KUNENE ROAD, SLIGHT LEFT ONTO LAMONT ROAD, CONTINUE ONTO PRINCESS ALICE



transport

Department:
Transport
Province of KwaZulu-Natal

GAZETTE

LGKZNG20-2023-AUG

REGION: ALL

AVENUE, TURN RIGHT ONTO RICK TURNER ROAD, TURN RIGHT ONTO MAZISI KUNENE ROAD.

340 UMBILO & ESCOMBE

HEAD NORTHEAST ON UMBILO ROAD TOWARD ALAN PATON ROAD, DESTINATION WILL BE ON THE RIGHT

29 UMBILO ROAD

HEAD NORTHEAST ON UMBILO ROAD TOWARD KING DINUZULU ROAD/KING DINUZULU ROAD, TURN LEFT AT THE 1ST CROSS STREET ONTO KING DINUZULU ROAD, TURN LEFT ONTO CLEAVER ROAD CONTINUE ONTO BULWER ROAD, CONTINUE ONTO ZK MATHEWS ROAD, TURN RIGHT ONTO RICK TURNER ROAD, TURN RIGHT ONTO MAZISI KUNENE ROAD.

98 UMBILO & BEREA COVE

HEAD NORTHEAST ON UMBILO ROAD TOWARD CHE GUEVARA ROAD, TURN LEFT ONTO KING DINUZULU ROAD, DESTINATION WILL BE ON THE LEFT.

155 KING DINUZULU ROAD (SOUTH) BULWER, BEREA, 4083

HEAD NORTHWEST ON KING DINUZULU ROAD TOWARD CANTERBURY GROVE, TURN LEFT ONTO CLEAVER ROAD CONTINUE ONTO BULWER ROAD, CONTINUE ONTO ZK MATHEWS ROAD, TURN RIGHT ONTO RICK TURNER ROAD, TURN RIGHT ONTO MAZISI KUNENE ROAD.

ENTERPRISE

HEAD NORTHEAST ON SAMORA MACHEL STREET TOWARD SAMORA MACHEL STREET, FOLLOW M4 AND R102 TO RICK TURNER ROAD IN CONGELA, TURN LEFT ONTO BRAM FISCHER ROAD/M4, USE THE LEFT LANE TO CONTINUE ON DAVID WEBSTER STREET/M4/R102, CONTINUE STRAIGHT ONTO MARKET STREET/M4/R102, USE THE RIGHT 2 LANES TO TURN SLIGHTLY RIGHT ONTO MARKET STREET/R102 USE THE MIDDLE LANE TO TURN RIGHT ONTO ANTON LEMBEDE STREET/M4/R102 USE THE LEFT LANES TO TURN SLIGHTLY LEFT ONTO SYDNEY ROAD/R102, FOLLOW RICK TURNER ROAD TO MAZISI KUNENE ROAD IN BEREA, TURN RIGHT ONTO RICK TURNER ROAD, TURN RIGHT ONTO MAZISI KUNENE ROAD.

WESTPARK

HEAD NORTHEAST ON WEST ROAD TOWARD CRESCENT STREET SHARP LEFT ONTO CRESCENT STREET, TURN LEFT ONTO FELIX DLAMINI ROAD/M10, USE THE RIGHT 2 LANES TO TURN RIGHT ONTO JAN SMUTS HIGHWAY/KING CETSHWAYO HIGHWAY/M10, SLIGHT LEFT ONTO VUSI MZIMELA ROAD/M10, TURN LEFT ONTO RICK TURNER ROAD, TURN LEFT ONTO MAZISI KUNENE ROAD.

RESERVOIR HEIGHTS

HEAD SOUTHWEST ON HALPIN AVENUE TOWARD DUNKELD ROAD/MOUNTBATTEN DRIVE, CONTINUE ON MOUNTBATTEN DRIVE, TAKE N2 AND VUSI MZIMELA ROAD/M10 TO MAZISI KUNENE ROAD IN BEREA, SHARP LEFT ONTO DUNKELD ROAD/MOUNTBATTEN DRIVE, USE ANY LANE TO TURN LEFT TO MERGE ONTO M19, TURN RIGHT, TAKE THE RAMP ONTO N2, TAKE EXIT 161 TOWARD SOLOMON MAHLANGU DRIVE/M7, USE THE LEFT 2 LANES TO TURN LEFT ONTO SOLOMON MAHLANGU DRIVE/M7 (SIGNS FOR BLUFF/EDWIN SWALES V C DRIVE), TURN LEFT ONTO BELLAIR ROAD/VUSI MZIMELA ROAD/M10, TURN RIGHT ONTO RICK TURNER ROAD, TURN LEFT ONTO MAZISI KUNENE ROAD.

ACUTT STREET

HEAD SOUTH ON ACUTT STREET TOWARD MARGARET MNCADI AVENUE, FOLLOW MARGARET MNCADI AVENUE, SYDNEY ROAD/R102 AND RICK TURNER ROAD TO MAZISI KUNENE ROAD IN BEREA, TURN LEFT ONTO MARGARET MNCADI AVENUE, MAKE A U-TURN AT SAMORA MACHEL STREET, KEEP RIGHT TO STAY ON MARGARET MNCADI AVENUE, CONTINUE ONTO CHE GUEVARA ROAD, USE THE LEFT 2 LANES TO TURN LEFT ONTO SYDNEY ROAD/R102, TURN RIGHT ONTO RICK TURNER ROAD, TURN RIGHT ONTO MAZISI KUNENE ROAD.

CAMDEN

HEAD NORTH ON CAMDEN AVENUE TOWARD CLARK ROAD, TURN LEFT ONTO CLARK ROAD, TURN LEFT ONTO MAZISI KUNENE ROAD, SLIGHT LEFT ONTO LAMONT ROAD, CONTINUE ONTO PRINCESS ALICE AVENUE, TURN RIGHT ONTO RICK TURNER ROAD, TURN RIGHT ONTO MAZISI KUNENE ROAD.

KINROSS

HEAD NORTH ON PERCY OSBORN ROAD TOWARD INNES ROAD, FOLLOW INNES ROAD AND MUSGRAVE ROAD TO LENA AHRENS ROAD IN BULWER, TURN LEFT ONTO LENA AHRENS ROAD, TURN RIGHT ONTO RICK TURNER ROAD, TURN RIGHT ONTO MAZISI KUNENE ROAD.

ASPARA

TAKE INGCUCE ROAD TO DAVID WEBSTER STREET/M4/R102, HEAD EAST ON BERTHA MKHIZE STREET TOWARD INGCUCE ROAD, TURN LEFT AT THE 1ST CROSS STREET ONTO INGCUCE ROAD, TAKE N3, MAZISI KUNENE ROAD AND PRINCESS ALICE AVENUE TO MAZISI KUNENE ROAD IN BEREA, TURN LEFT ONTO DAVID WEBSTER STREET/M4/R102, KEEP RIGHT TO STAY ON DAVID WEBSTER STREET/M4/R102, USE ANY LANE TO MERGE ONTO N3 VIA THE RAMP TO PIETERMARITZBURG, TAKE EXIT 3 TOWARD BEREA ROAD (S)/M13, MERGE ONTO KING DINUZULU ROAD/KING DINUZULU ROAD N, USE THE LEFT LANE TO STAY ON KING DINUZULU ROAD/KING DINUZULU ROAD, TURN LEFT ONTO MAZISI KUNENE ROAD, SLIGHT LEFT ONTO LAMONT ROAD, CONTINUE ONTO PRINCESS ALICE AVENUE, TURN RIGHT ONTO RICK TURNER ROAD, TURN RIGHT ONTO MAZISI KUNENE ROAD.

VICTORIA

TAKE INGCUCE ROAD TO DAVID WEBSTER STREET/M4/R102, HEAD EAST ON BERTHA MKHIZE STREET TOWARD INGCUCE ROAD, TURN LEFT AT THE 1ST CROSS STREET ONTO INGCUCE ROAD, TAKE N3, MAZISI KUNENE ROAD AND PRINCESS ALICE AVENUE TO MAZISI KUNENE ROAD IN BEREA, TURN LEFT ONTO DAVID WEBSTER STREET/M4/R102, KEEP RIGHT TO STAY ON DAVID WEBSTER STREET/M4/R102, USE ANY LANE TO MERGE ONTO N3 VIA THE RAMP TO PIETERMARITZBURG, TAKE EXIT 3 TOWARD BEREA ROAD (S)/M13, MERGE ONTO KING DINUZULU ROAD/KING DINUZULU ROAD N, USE THE LEFT LANE TO STAY ON KING DINUZULU ROAD/KING DINUZULU ROAD, TURN LEFT ONTO MAZISI KUNENE ROAD, SLIGHT LEFT ONTO LAMONT ROAD, CONTINUE ONTO PRINCESS ALICE AVENUE, TURN RIGHT ONTO RICK TURNER ROAD, TURN RIGHT ONTO MAZISI KUNENE ROAD.

MAYVILLE & ALCOCK

HEAD NORTHWEST ON CHARLES STRACHAN ROAD TOWARD JAN SMUTS HIGHWAY/KING CETSHWAYO HIGHWAY, SHARP RIGHT ONTO JAN SMUTS HIGHWAY/KING CETSHWAYO HIGHWAY, TURN LEFT ONTO ROBINSON PLACE, TURN LEFT ONTO ALCOCK CRESCENT.

ALCOCK CRESCENT, MUSGRAVE, BEREA, 4001

TAKE ALCOCK CRESCENT TO JAN SMUTS HIGHWAY/KING CETSHWAYO HIGHWAY, TAKE MARY THIPHE STREET AND RICK TURNER ROAD TO MAZISI KUNENE ROAD, TURN LEFT ONTO MAZISI KUNENE ROAD.

GREENFIELDS

HEAD SOUTH ON RANGLES ROAD TOWARD MOSES KOTANE ROAD, KEEP RIGHT TO CONTINUE ON WATERFALL ROAD, TURN LEFT ONTO JAN SMUTS HIGHWAY/KING CETSHWAYO HIGHWAY/M10, TURN RIGHT ONTO VUSI MZIMELA ROAD/M10, TURN LEFT ONTO RICK TURNER ROAD, TURN LEFT ONTO MAZISI KUNENE ROAD.

SEABOARD

TAKE MARGARET MNCADI AVENUE, SYDNEY ROAD/R102 AND RICK TURNER ROAD TO MAZISI KUNENE ROAD IN BEREA, HEAD SOUTH ON MAHATMA GANDHI ROAD TOWARD TYZACK STREET, USE THE RIGHT 2 LANES TO TURN RIGHT ONTO ANTON LEMBEDE STREET, TURN LEFT ONTO CATO STREET, USE THE LEFT 2 LANES TO TURN RIGHT ONTO BAY TERRACE, USE THE LEFT 3 LANES TO TURN SLIGHTLY LEFT ONTO MARGARET MNCADI AVENUE, KEEP RIGHT TO STAY ON MARGARET MNCADI AVENUE, CONTINUE ONTO CHE GUEVARA ROAD, USE THE LEFT 2 LANES TO TURN LEFT ONTO SYDNEY ROAD/R102, TURN RIGHT ONTO RICK TURNER ROAD, TURN RIGHT ONTO MAZISI KUNENE ROAD.

VAUSE ROAD

HEAD SOUTHWEST ON STEPHEN DLAMINI ROAD TOWARD ST THOMAS ROAD, TURN RIGHT ONTO ST THOMAS ROAD, CONTINUE ON PETER MOKABA ROAD/PETER MOKABA RIDGE, TAKE MARY THIPHE STREET AND RICK TURNER ROAD TO MAZISI KUNENE ROAD, TURN LEFT ONTO PETER MOKABA ROAD/PETER MOKABA RIDGE, TURN RIGHT ONTO JAN SMUTS HIGHWAY/KING CETSHWAYO HIGHWAY, TURN LEFT ONTO BIDSTON ROAD, TURN RIGHT ONTO OWEN AVENUE, OWEN AVE TURN SLIGHTLY LEFT AND BECOMES MARY THIPHE STREET, TURN LEFT ONTO KALANDEN ROAD, TURN LEFT ONTO RICK TURNER ROAD, TURN LEFT ONTO MAZISI KUNENE ROAD.

DERBY

HEAD WEST ON DERBY STREET TOWARD GLADYS MANZI ROAD, TAKE BOTANIC GARDENS ROAD, BULWER ROAD, ZK MATHEWS ROAD AND RICK TURNER ROAD TO MAZISI KUNENE ROAD IN BEREA, USE ANY LANE TO TURN SLIGHTLY LEFT ONTO GLADYS MANZI ROAD/LOUISE LANE, CONTINUE ONTO JOHN ZIKHALI ROAD, TURN LEFT ONTO EDITH BENSON CRESCENT, EDITH BENSON CRESCENT TURN SLIGHTLY RIGHT AND BECOMES BOTANIC GARDENS ROAD, CONTINUE ONTO CLEAVER ROAD, CONTINUE ONTO BULWER ROAD, CONTINUE ONTO ZK MATHEWS ROAD, TURN RIGHT ONTO RICK TURNER ROAD, TURN RIGHT ONTO MAZISI KUNENE ROAD.

CARLISLE

HEAD WEST ON CARLISLE STREET TOWARD ISMAIL C MEER STREET, TURN LEFT ONTO MARKET ROAD, USE THE RIGHT 2 LANES TO TURN SLIGHTLY RIGHT ONTO MARKET STREET/R102, USE THE MIDDLE LANE TO TURN RIGHT ONTO ANTON LEMBEDE STREET/M4/R102, USE THE LEFT LANES TO TURN SLIGHTLY LEFT ONTO SYDNEY ROAD/R102, TURN RIGHT ONTO RICK TURNER ROAD, TURN RIGHT ONTO MAZISI KUNENE ROAD.

TREVOR COURT

TAKE DOON ROAD TO BLUFF ROAD IN CLAIRWOOD, DURBAN, HEAD NORTH ON BRIGHTON ROAD TOWARD WINCHELSEA AVENUE, TURN RIGHT ONTO DOON ROAD, TAKE SOLOMON MAHLANGU DRIVE/M7 AND UMBILO ROAD/R102 TO MAZISI KUNENE ROAD IN BEREA, TURN RIGHT ONTO BLUFF ROAD, USE THE LEFT 2 LANES TO TURN LEFT ONTO SOLOMON MAHLANGU DRIVE/M7, USE THE LEFT 2 LANES TO TURN LEFT ONTO THE RAMP TO UMBILO



transport

Department:
Transport
Province of KwaZulu-Natal

GAZETTE

LGKZNG20-2023-AUG

REGION: ALL

ROAD/R102, CONTINUE ONTO UMBILO ROAD/R102, TURN LEFT ONTO RICK TURNER ROAD, TURN RIGHT ONTO MAZISI KUNENE ROAD.
NEW COMPLEX
HEAD NORTHEAST ON SAVAGE STREET TOWARD GROSVENOR ROAD, TURN RIGHT ONTO GROSVENOR ROAD, TURN RIGHT ONTO RICK TURNER ROAD, TURN LEFT ONTO MAZISI KUNENE ROAD.
WAKESLEIGH
HEAD NORTHEAST ON WAKESLEIGH ROAD/M10 TOWARD CLIFFVIEW ROAD, TURN RIGHT ONTO RICK TURNER ROAD, TURN LEFT ONTO MAZISI KUNENE ROAD.
276 BRICKFIELD ROAD
HEAD SOUTH ON FELIX DLAMINI ROAD/M10 TOWARD CHERRY AVENUE, USE THE RIGHT 2 LANES TO TURN RIGHT ONTO JAN SMUTS HIGHWAY/KING CETSHTWAYO HIGHWAY/M10, SLIGHT LEFT ONTO VUSI MZIMELA ROAD/M10, TURN LEFT ONTO RICK TURNER ROAD, TURN LEFT ONTO MAZISI KUNENE ROAD.
KHAYELISHA
HEAD NORTH ON SARNIA ROAD TOWARD LEEDS ROAD.
22 SARNIA ROAD, UMBILO, BEREA, 4075
HEAD NORTH ON SARNIA ROAD TOWARD UMBILO ROAD/R102, USE ANY LANE TO TURN SLIGHTLY RIGHT ONTO UMBILO ROAD/R102 USE THE RIGHT 2 LANES TO TURN SLIGHTLY RIGHT ONTO MAGWAZA MAPHALALA STREET/R102, TURN RIGHT ONTO ALAN PATON ROAD, TURN RIGHT ONTO SYDNEY ROAD/R102.
LOUIS BOTHA
HEAD NORTHEAST ON PRINCESS ALICE AVENUE, TURN RIGHT ONTO ALBERT DLOMO ROAD, TURN RIGHT ONTO ZK MATHEWS ROAD, TURN LEFT ONTO RICK TURNER ROAD, USE THE LEFT 2 LANES TO TURN LEFT ONTO UMBILO ROAD/R102.
JUNIPER RESIDENCE
TAKE PETER MOKABA ROAD/PETER MOKABA RIDGE, KING DINUZULU ROAD N AND ZK MATHEWS ROAD TO SPIWE ZUMA AVENUE IN UMBILO, HEAD SOUTHWEST ON PETER MOKABA ROAD/PETER MOKABA RIDGE TOWARD HARTLEY ROAD, TURN LEFT ONTO KING DINUZULU ROAD N, USE THE RIGHT 2 LANES TO TURN RIGHT ONTO BOTANIC GARDENS ROAD, CONTINUE ONTO CLEAVER ROAD, CONTINUE ONTO BULWER ROAD, CONTINUE ONTO ZK MATHEWS ROAD, AT THE ROUNDABOUT, TAKE THE 1ST EXIT ONTO SPIWE ZUMA AVENUE, TURN LEFT ONTO UMBILO ROAD/R102.
DUNSTAPLE HEIGHTS
PICK UP DUNSTAPLE HEIGHTS, 11 DUNSTAPLE CRESCENT, VIA VARSITY ROAD STOP UNIVERSITY RETURN TRIP WESTVILLE CAMPUS VIA VARSITY ROAD TO DUNSTAPLE CRESCENT, RESERVOIR HILLS.
KIES AVENUE
PICK UP KIES AVENUE, VIA HAYDEN ROAD, WHITTAKER ROAD, UMGUDULU ROAD, VARSITY ROAD STOP UNIVERSITY, RETURN TRIP UNIVERSITY VIA VARSITY DRIVE, UMGUDULU ROAD, WHITTAKER ROAD, HAYDEN ROAD TO KIES AVENUE.
UMBLO ROAD
PICK UP UMBLO ROAD, VIA LANCERS ROAD, BEREA ROAD, N3, JAN SMUTS HIGHWAY, ESSEX TERRACE, UNIVERSITY ROAD, STOP AT UNIVERSITY, RETURN TRIP UNIVERSITY ROAD, VIA ESSEX TERRACE, JAN SMUTS HIGHWAY, N3, BEREA ROAD, LANCERS ROAD TO UMBLO ROAD.
FELIX DLAMINI RD
PICK UP FELIX DLAMINI ROAD, VIA ALPINE ROAD, UMGENI ROAD, VARSITY DRIVE STOP VARSITY, RETURN TRIP VARSITY ROAD VIA UMGENI ROAD, ALPINE ROAD TO FELIX DLAMINI ROAD.
O' FLATORY ROAD
O' FLATORY ROAD VIA QUARRY ROAD TO VARSITY DRIVE STOP UNIVERSITY, RETURN UNIVERSITY VARSITY ROAD VIA QUARRY ROAD TO O' FLAHERTY ROAD.
ANTON LEMBEDE STREET
ANTON LEMBEDE STREET VIA ALLIWAL STREET, N3, JAN SMUTS HIGHWAY, ESSEX TERRACE TO VARSITY DRIVE STOP UNIVERSITY. RETURN TRIP UNIVERSITY VARSITY DRIVE VIA ESSEX TERRACE, JAN SMUTS HIGHWAY, N3, ALLIWAL STREET TO ANTON LEMBEDE STREET.
MAHATMA GANDHI STREET
MAHATMA GANDHI STREET VIA ANTON LEMBEDE STREET, N3, JAN SMUTS HIGHWAY, ESSEX TERRACE, VARSITY DRIVE TO UNIVERSITY. RETURN UNIVERSITY VARSITY DRIVE VIA ESSEX TERRACE, JAN SMUTS HIGHWAY, N3, ANTON LEMBEDE STREET TO MAHATMA GANDHI STREET.
ANTON LEMBEDE STREET
ANTON LEMBEDE STREET VIA ALLIWAL STREET, N3, JAN SMUTS HIGHWAY, ESSEX TERRACE TO VARSITY DRIVE STOP UNIVERSITY. RETURN TRIP UNIVERSITY VARSITY DRIVE VIA ESSEX TERRACE, JAN SMUTS HIGHWAY, N3, ALLIWAL STREET TO ANTON LEMBEDE STREET.
VARSITY DRIVE
START VARSITY DRIVE STOP AT UNIVERSITY. RETURN DOWN VARSITY DRIVE.
JOSEPH NDULI ROAD
START JOSEPH NDULI ROAD VIA DR YUSUFF DADDOD ROAD, DIAKONIA AVENUE, JOSEPH NTULI ROAD, N3, JAN'S SMUTS HIGHWAY, ESSEX TERRACE TO VARSITY DRIVE STOP AT UNIVERSITY. RETURN VARSITY DRIVE, ESSEX TERRACE, JAN SMUTS HIGHWAY, N3, JOSEPH NTULI, DIAKONIA AVENUE, DR YUSUFF DADDOD ROAD TO JOSEPH NDULI ROAD.
HUNT ROAD
START HUNT ROAD VIA MOORE ROAD, BEREA ROAD, N3, JAN SMUTS HIGHWAY, ESSEX TERRACE TO VARSITY DRIVE. RETURN FROM VARSITY DRIVE, VIA ESSEX TERRACE, JAN SMUTS HIGHWAY, N3, BEREA ROAD, MOORE ROAD, HUNT ROAD.
RIPPON ROAD
START RIPPON ROAD, VIA LOCKSEY DRIVE, JAN SMUTS HIGHWAY, ESSEX TERRACE TO VARSITY DRIVE. RETURN VARSITY DRIVE, ESSEX TERRACE, JAN'S SMUTS HIGHWAY, LOCKSEY DRIVE TO RIPPON ROAD.
BEATRICE STREET
START BEATRICE ST VIA N3, JAN SMUTS HIGHWAY, ESSEX TERRACE TO VARSITY DRIVE. RETURN VARSITY DRIVE VIA ESSEX TERRACE, JAN SMUTS HIGHWAY, N3 TO BEATRICE STREET.
RUTHERFORD ST
START RUTHERFORD STREET VIA, VICTORIA EMBANKMENT, JOSEPH NTULI, N3, JAN SMUTS, ESSEX TERRACE TO VARSITY DRIVE. RETURN VARSITY DRIVE VIA ESSEX TERRACE, JAN SMUTS HIGHWAY, JOSEPH NTULI, VICTORIA EMBANKMENT TO RUTHERFORD STREET.
BEREA ROAD
START BEREA ROAD, N3, JAN SMUTS HIGHWAY, ESSEX TERRACE TO VARSITY DRIVE. RETURN FROM VARSITY DRIVE, VIA ESSEX TERRACE, JAN SMUTS HIGHWAY, N3, BEREA ROAD.
HOLZNER ROAD
START HOLZNER ROAD, VIA RUDOLF ROAD, ABBOT FRANCIS ROAD TO MARIAN ROAD. RETURN FROM MARIAN ROAD VIA ABBOT FRANCIS ROAD, RUDOLF ROAD TO HOLZNER ROAD.
KINGS ROAD
START KINGS ROAD VIA CROMPTON STREET, CAVERSHAM ROAD AND FORREST ROAD TO MARIAN ROAD. RETURN MARIAN ROAD VIA FORREST ROAD, CAVERSHAM ROAD, CROMPTON STREET TO KINGS ROAD.
SCHOOL ROAD
START SCHOOL ROAD VIA JOSIAH GUMEDE STREET, CROMPTON ROAD, FORREST ROAD TO MARIANHILL ROAD. RETURN MARIANHILL ROAD VIA FORREST ROAD, CROMPTON ROAD, JOSIAH GUMED STREET TO SCHOOL ROAD.
BELLTOWER ROAD
START BELLTOWER ROAD VIA JACARANDA ROAD, NAGINA DRIVE, RICHMOND ROAD TO MARIANHILL ROAD. RETURN MARIANHILL ROAD VIA RICHMOND ROAD, NAGINA DRIVE, JACARANDA ROAD TO BELLTOWER ROAD.
MARIAN DRIVE
START MARIAN DRIVE VIA UNDERWOOD ROAD, FORREST ROAD TO MARIANHILL ROAD. RETURN MARIANHILL ROAD, FORREST ROAD, UNDERWOOD ROAD TO MARIAN DRIVE.
ANTON LEMBEDE
START ANTON LEMBEDE STREET VIA SAMORA MACHEL ROAD, PARRY ROAD, BRAM FISCHER ROAD, DAVID WEBSTER ROAD, N3, RICHMOND ROAD TO MARIANHILL ROAD. RETURN MARIANHILL ROAD, RICHMOND ROAD, N3, DAVID WEBSTER ROAD, BRAM FISCHER ROAD, PARRY ROAD, SAMORA MACHEL ROAD TO ANTON LEMBEDE ROAD.
PARRY
START PARRY ROAD, BRAM FISCHER ROAD, DAVID WEBSTER ROAD, N3, RICHMOND ROAD TO MARIANHILL ROAD. RETURN MARIANHILL ROAD, RICHMOND ROAD, N3, DAVID WEBSTER ROAD, BRAM FISCHER ROAD, PARRY ROAD.



transport

Department:
Transport
Province of KwaZulu-Natal

GAZETTE

LGKZNG20-2023-AUG

REGION: ALL

HENRY ROAD
START HENRY ROAD VIA ALPINE ROAD, N2, N3, RICHMOND ROAD TO MARIANHILL ROAD. RETURN MARIANHILL ROAD, RICHMOND ROAD, N3, N2, ALPINE ROAD, TO HENRY ROAD.
KING DINIZULU ROAD
KING DINIZULU ROAD VIA, CANTEBURY GROVE, N3, RICHMOND ROAD TO MARIANHILL ROAD. RETURN MARIANHILL ROAD VIA RICHMOND ROAD, N3, CANTEBURY ROAD, TO DINIZULU ROAD.
BEREA ROAD
START BEREA ROAD VIA DR. PIXELEY KASEME STREET, N3, RICHMOND ROAD TO MARIANHILL ROAD. RETURN MARIAN HILL ROAD VIA RICHMOND ROAD, N3, PIXELEY KASEME STREET, BEREA ROAD.
RANSHAW ROAD
START RANSHAW ROAD VIA UMBILO ROAD, BEREA ROAD, N3, RICHMOND ROAD, TO MARIANHILL ROAD. RETURN MARIANHILL ROAD VIA RICHMOND ROAD, N3, BEREA ROAD, UMBILO ROAD, TO RANSHAW ROAD.
WILLS ROAD
START WILLS ROAD VIA MILTON ROAD, JULIUS NYERERE ROAD, N3, RICHMOND ROAD TO MARIANHILL ROAD. RETURN MARIANHILL ROAD, VIA RICHMOND ROAD, N3, JULIUS NYERERE ROAD, MILTON ROAD TO WILLS ROAD.
DR. YUSAF DADDOO STREET
START DR. YUSAF DADDOO STREET VIA LOUISE STREET, DAVID WEBSTER ROAD, N3, RICHMOND ROAD TO MARIANHILL ROAD. RETURN MARIANHILL ROAD, RICHMOND ROAD, N3, DAVID WEBSTER ROAD, LOUISE STREET TO DR. YUSUF DADDOO STREET.
UMBLO ROAD
START UMBILO ROAD VIA ALAN PATON ROAD, DINIZULU ROAD, N3, RICHMOND ROAD TO MARIANHILL ROAD. RETURN TRIP MARIANHILL ROAD VIA RICHMOND ROAD, N3, DINIZULU DRIVE, ALAN PATON ROAD TO UMBILO ROAD.
MAHATMA GANDHI ROAD
START MAHATMA GANDHI ROAD VIA ANTON LEMBEDE STREET, STALWART SIMALENE STREET, N3, RICHMOND ROAD TO MARINHILL ROAD. RETURN MARIANHILL ROAD, RICHMOND ROAD, N3, STALWART SIMELEANE STREET, ANTON LEMBEDE STREET TO MAHATMA GANDHI ROAD.
SHEARER ROAD
START SHEARER ROAD, VIA MAHATMA GANDHI ROAD, ANTON LEMBEDE STREET, STALWART SIMALENE STREET, N3, RICHMOND ROAD TO MARINHILL ROAD. RETURN MARIANHILL ROAD, RICHMOND ROAD, N3, STALWART SIMELEANE STREET, ANTON LEMBEDE STREET, MAHATMA GANDHI ROAD TO SHEARER ROAD.
HOSPITAL ROAD
START HOSPITAL ROAD VIA MAHATMA GANDHI ROAD, ANTON LEMBEDE STREET, STALWART SIMALENE STREET, N3, RICHMOND ROAD TO MARINHILL ROAD. RETURN MARIANHILL ROAD, RICHMOND ROAD, N3, STALWART SIMELEANE STREET, ANTON LEMBEDE STREET, MAHATMA GANDHI ROAD TO HOSPITAL ROAD.
VARSITY DRIVE
START VARSITY DRIVE VIA QUARRY ROAD, M19, CAVERSHAM ROAD, MARIANHILL ROAD. RETURN MARIANHILL ROAD VIA CAVERSHAM ROAD, M19, QUARRY ROAD TO VARSITY DRIVE.
STEVE BIKO ROAD
START STEVE BIKO ROAD VIA KING DINIZULU ROAD, N3, RICHMOND ROAD TO MARIANHILL ROAD. RETURN TRIP MARINHILL ROAD VIA RICHMOND ROAD, N3, KING DINIZULU ROAD TO STEVE BIKO ROAD.
DUNCAN BARRET ROAD
START DUNCAN BARRET ROAD VIA BALFOUR ROAD, SANDERSON STREET, JOSIAH GUMEDE ROAD, CAVERSHAM STREET TO MARIANHILL ROAD. RETURN MARIANHILL ROAD, CAVERSHAM ROAD, JOSIAH GUMEDE ROAD, SANDERSON STREET, BALFOUR ROAD TO DUNCAN BARRET ROAD.
TRIO PLACE
START TRIO PLACE, VIA BURO CRESCENT, N3, RICHMOND ROAD TO MARIANHILL ROAD. RETURN TRIP MARIANHILL ROAD, RICHMOND ROAD, N3, BURO CRESCENT TO TRIO PLACE.
NATIONALLY
FROM UNIVERSITY TO TRAVEL NATIONALLY FOR SPECIAL EVENTS WITHIN SOUTH AFRICA.



transport

Department:
Transport
Province of KwaZulu-Natal

GAZETTE

LGKZNG20-2023-AUG

REGION: ALL

1)	Application Number: APP0160508	2)	Gazette Number: LGKZNG20-2023-AUG
3)	Applicant: □ IKHWEZI BUS SERVICE (PTY) LTD ID NO. 1957/001045/07 Association: NOT AVAILABLE	4)	Applicant Address: ERF 4056 RESERVOIR HILLS DURBAN 4091
5)	Existing Licence Holder: NOT APPLICABLE ID NO. NOT APPLICABLE	6)	Existing Licence Holder Address: NOT APPLICABLE
7)	Type of application: NEW OPERATING LICENCE	8)	Operating Licence Number: NOTAVAILABLE
9)	Vehicle Type: OTHER	10)	1 X 0 (SEATED)
11)	Region: ETHEKWENI AND ILEMBE		
12.1	<p>KZPRERC2850538 - VARIOUS BUS ROUTES FOR IKHWEZI BUS SERVICES.</p> <p>ASMA COURT HEAD SOUTHEAST ON CRAIGHEAD PLACE TOWARD ROLAND CHAPMAN DRIVE TURN LEFT ONTO ROLAND CHAPMAN DRIVE, AT THE ROUNDABOUT, TAKE THE 3RD EXIT ONTO BLAMEY ROAD TURN LEFT TO MERGE ONTO M4 TOWARD CITY CENTRE, MERGE ONTO M4 FOLLOW M4 TO M L SULTAN ROAD IN GREYVILLE, BEREKA CONTINUE STRAIGHT TO STAY ON M4 TURN LEFT ONTO ANTON LEMBEDE STREET / M4 (SIGNS FOR SMITH STREET/N3/PIETERMARITZBURG) CONTINUE STRAIGHT TO STAY ON ANTON LEMBEDE STREET /M4, USE THE RIGHT 2 LANES TO TURN RIGHT ONTO JULIUS NYERERE STREET /M4/R102 CONTINUE STRAIGHT ONTO M L SULTAN ROAD.</p> <p>PENTING PROPERTIES DAVID WEBSTER HEAD WEST ON DAVID WEBSTER STREET/M4/R102 TOWARD DR YUSUF DADOO STREET USE THE 2ND FROM THE LEFT LANE TO STAY ON DAVID WEBSTER STREET/M4/R102 USE THE RIGHT LANE TO TURN SLIGHTLY RIGHT ONTO DAVID WEBSTER STREET USE THE 2ND FROM THE RIGHT LANE TO TURN RIGHT AT THE 2ND CROSS STREET ONTO JULIUS NYERERE STREET/M4/R102 CONTINUE STRAIGHT ONTO M L SULTAN ROAD.</p> <p>HLELO PROPERTIES HEAD EAST ON MAUD MFUSI STREET TOWARD JOSEPH NDULI STREET TURN LEFT AT THE 1ST CROSS STREET ONTO JOSEPH NDULI STREET TURN LEFT ONTO ANTON LEMBEDE STREET CONTINUE STRAIGHT ONTO ANTON LEMBEDE STREET/M4 USE THE RIGHT 2 LANES TO TURN RIGHT ONTO JULIUS NYERERE STREET/M4/R102 CONTINUE STRAIGHT ONTO M L SULTAN ROAD.</p> <p>LAVINO/ VALLEY VIEW HEAD EAST ON BANFIELD CRESCENT/VALLEY VIEW ROAD TOWARD IMESON ROAD TURN RIGHT ONTO EARL HAIG ROAD CONTINUE ONTO SPRINGFIELD ROAD/M17 TURN LEFT AT OVERPORT DRIVE CONTINUE ONTO JOHN ZIKHALI ROAD TURN RIGHT ONTO MARKET ROAD, M L SULTAN ROAD WILL BE ON THE LEFT.</p> <p>MANTON, AWAMI, DOLPHIN, MAVOVO HEAD NORTHEAST ON MOUNTBATTEN DRIVE TOWARD RIDDICK AVENUE, CONTINUE ONTO QUARRY ROAD TURN RIGHT ONTO O'FLAHERTY ROAD CONTINUE ONTO SHENFIELD PLACE, CONTINUE ONTO CLARE ROAD, CONTINUE STRAIGHT ONTO RANDES ROAD CONTINUE ON N3. DRIVE TO M L SULTAN ROAD IN GREYVILLE.</p> <p>KIFT PROPERTIES HEAD NORTHEAST ON CAMBRIDGE AVENUE TOWARD ELY ROAD, TURN LEFT ONTO HANNAH ROAD TURN RIGHT AT THE 1ST CROSS STREET ONTO UMBILO ROAD/R102 USE THE RIGHT 2 LANES TO TURN SLIGHTLY RIGHT ONTO MAGWAZA MAPHALALA STREET/R102 SLIGHT LEFT ONTO MAGWAZA MAPHALALA STREET, TURN LEFT ONTO KING DINUZULU ROAD/KING DINUZULU ROAD N TURN RIGHT ONTO BOTANIC GARDENS ROAD USE THE RIGHT 2 LANES TO TURN RIGHT ONTO CHRIS NTULI ROAD USE THE LEFT 2 LANES TO TURN LEFT ONTO M L SULTAN ROAD.</p> <p>CONCOST, PHILHAVEN, VILLA & WEINEMOORE HEAD SOUTHEAST ON CHE GUEVARA ROAD TOWARD CANTERBURY GROVE, TURN LEFT ONTO UMBILO ROAD CONTINUE ONTO LANCERS ROAD USE ANY LANE TO TURN LEFT ONTO JULIUS NYERERE STREET/M4/R102 CONTINUE STRAIGHT ONTO M L SULTAN ROAD</p> <p>PEARL STAR TAKE SHEPSTONE STREET TO BAY TERRACE IN SOUTH BEACH HEAD SOUTHEAST ON MAHATMA GANDHI ROAD TURN RIGHT ONTO BELL STREET, BELL STREET TURNS RIGHT AND BECOMES SHEPSTONE STREET, DRIVE FROM MARGARET MNCADI AVENUE TO DURBAN CENTRAL USE THE LEFT 2 LANES TO TURN LEFT ONTO BAY TERRACE, USE THE LEFT 3 LANES TO TURN SLIGHTLY LEFT ONTO MARGARET MNCADI AVENUE, FOLLOW JOE SLOVO STREET TO INGCUCU ROAD/R102 FOLLOW INGCUCU ROAD TO CARLISLE STREET TURN RIGHT ONTO M L SULTAN ROAD.</p> <p>TRITION TAKE MAY STREET TO EPSOM ROAD HEAD SOUTH ON MAY STREET TOWARD FIRST AVENUE TURN LEFT AT THE 1ST CROSS STREET ONTO FIRST AVENUE CONTINUE ON EPSOM ROAD, TAKE INGCUCU ROAD TO CARLISLE STREET IN DURBAN CENTRAL, DURBAN TURN LEFT ONTO EPSOM ROAD USE THE RIGHT LANE TO TURN SLIGHTLY RIGHT ONTO UMGENI ROAD/R102 TURN RIGHT ONTO CHARLOTTE MAXEKE STREET, TURN RIGHT ONTO INGCUCU ROAD/R102 CONTINUE STRAIGHT ONTO INGCUCU ROAD, TURN LEFT ONTO CARLISLE STREET, TURN RIGHT ONTO M L SULTAN ROAD.</p> <p>ALPINE & MEDINA CONTINUE TO FELIX DLAMINI ROAD/M10, HEAD NORTHEAST, TURN RIGHT TOWARD FELIX DLAMINI ROAD/M10 TAKE M17, STEPHEN DLAMINI ROAD AND JOHN ZIKHALI ROAD TO M L SULTAN ROAD IN GREYVILLE, TURN LEFT ONTO FELIX DLAMINI ROAD/M10, TURN RIGHT ONTO HENDRY ROAD/M17, TURN RIGHT ONTO EARL HAIG ROAD/M17 TURN RIGHT ONTO STEPHEN DLAMINI ROAD TURN LEFT AT OVERPORT DRIVE CONTINUE ONTO JOHN ZIKHALI ROAD TURN RIGHT ONTO MARKET ROAD.</p> <p>MASOBIYA HEAD WEST ON MASOBIYA MDLULI STREET TOWARD ROY ROAD/SHEPSTONE STREET CONTINUE ON SHEPSTONE STREET TAKE BRAM FISCHER ROAD TO CARLISLE STREET IN DURBAN CENTRAL TURN RIGHT ONTO ROY ROAD/SHEPSTONE STREET USE THE LEFT 2 LANES TO TURN LEFT ONTO BRAM FISCHER ROAD CONTINUE ONTO DAVID WEBSTER STREET/M4/R102 USE THE 2ND FROM THE RIGHT LANE TO TURN RIGHT ONTO JOE SLOVO STREET CONTINUE ONTO INGCUCU ROAD/R102 CONTINUE STRAIGHT ONTO INGCUCU ROAD TURN LEFT ONTO CARLISLE STREET TURN RIGHT ONTO M L SULTAN ROAD.</p> <p>URBAN VIEW / EMERALD HEAD NORTHWEST ON INGCUCU ROAD/R102 TOWARD CHARLOTTE MAXEKE STREET CONTINUE STRAIGHT ONTO INGCUCU ROAD TURN LEFT ONTO CARLISLE STREET TURN RIGHT ONTO M L SULTAN ROAD.</p> <p>SMITH STREET HEAD WEST ON ANTON LEMBEDE STREET TOWARD JOE SLOVO STREET USE THE RIGHT 2 LANES TO TURN RIGHT AT THE 1ST CROSS STREET ONTO JOE SLOVO STREET CONTINUE ONTO INGCUCU ROAD/R102 CONTINUE STRAIGHT ONTO INGCUCU ROAD TURN LEFT ONTO CARLISLE STREET TURN RIGHT ONTO M L SULTAN ROAD.</p> <p>BLENHAM, MASONIC, JEWITTS TAKE PRINCE STREET TO BAY TERRACE HEAD NORTHWEST ON PRINCE STREET TOWARD MASONIC ROAD TURN LEFT ONTO RUTHERFORD STREET, DRIVE FROM MARGARET MNCADI AVENUE TO DURBAN CENTRAL CONTINUE ONTO BAY TERRACE USE THE LEFT 3 LANES TO TURN SLIGHTLY LEFT ONTO MARGARET MNCADI AVENUE, FOLLOW JOE SLOVO STREET TO INGCUCU ROAD/R102 USE THE RIGHT 2 LANES TO TURN SLIGHTLY RIGHT TOWARD JOE SLOVO STREET CONTINUE ONTO JOE SLOVO STREET FOLLOW INGCUCU ROAD TO CARLISLE STREET CONTINUE ONTO INGCUCU ROAD/R102 CONTINUE STRAIGHT ONTO INGCUCU ROAD TURN LEFT ONTO CARLISLE STREET TURN RIGHT ONTO M L SULTAN ROAD.</p> <p>CITY CABIN, MAZEPPA DRIVE FROM BAY TERRACE AND MARGARET MNCADI AVENUE TO DURBAN CENTRAL HEAD EAST ON DR LANGALIBALELE DUBE STREET TOWARD ROBIN LANE, TURN RIGHT ONTO MORGE LANE TURN RIGHT ONTO BAY TERRACE USE THE LEFT 3 LANES TO TURN SLIGHTLY LEFT ONTO MARGARET MNCADI AVENUE FOLLOW JOE SLOVO STREET TO INGCUCU ROAD/R102 USE THE RIGHT 2 LANES TO TURN SLIGHTLY RIGHT TOWARD JOE SLOVO STREET CONTINUE ONTO JOE SLOVO STREET FOLLOW INGCUCU ROAD TO CARLISLE STREET CONTINUE ONTO INGCUCU ROAD/R102 CONTINUE STRAIGHT ONTO INGCUCU ROAD TURN LEFT ONTO CARLISLE STREET TURN RIGHT ONTO M L SULTAN ROAD.</p> <p>STERLING HEAD WEST ON CARLISLE ST TOWARD CROSS STREET TURN RIGHT ONTO M L SULTAN ROAD.</p> <p>RENAISSANCE HEAD WEST ON MAUD MFUSI STREET TOWARD LELLOS PASSAGE TURN RIGHT ONTO JOSEPH NDULI STREET TURN LEFT ONTO ANTON LEMBEDE</p>		



transport

Department:
Transport
Province of KwaZulu-Natal

GAZETTE

LGKZNG20-2023-AUG

REGION: ALL

STREET CONTINUE STRAIGHT ONTO ANTON LEMBEDE STREET/M4 USE THE RIGHT 2 LANES TO TURN RIGHT ONTO JULIUS NYERERE STREET/M4/R102 CONTINUE STRAIGHT ONTO M L SULTAN ROAD.

505 ANTON LEMBEDE

HEAD WEST ON ANTON LEMBEDE STREET TOWARD ALEXANDRA STREET CONTINUE STRAIGHT ONTO ANTON LEMBEDE STREET/M4 USE THE RIGHT 2 LANES TO TURN RIGHT ONTO JULIUS NYERERE STREET/M4/R102 CONTINUE STRAIGHT ONTO M L SULTAN ROAD.

JOE SLOVO

HEAD NORTH ON JOE SLOVO ST TOWARD DENIS HURLEY STREET CONTINUE ONTO INGCUCE ROAD/R102 CONTINUE STRAIGHT ONTO INGCUCE ROAD TURN LEFT ONTO CARLISLE STREET TURN RIGHT ONTO M L SULTAN ROAD.

EMDUBANI

HEAD NORTH ON STALWART SIMELANE STREET/M4 TOWARD KINGSMEAD WAY TURN LEFT ONTO KINGSMEAD WAY CONTINUE ON MASABALALA YENGWA AVENUE/M12, TAKE M4 AND INGCUCE ROAD TO CARLISLE STREET IN DURBAN CENTRAL TURN LEFT ONTO MASABALALA YENGWA AVENUE/M12 CONTINUE ONTO WALNUT ROAD USE THE RIGHT 2 LANES TO TURN RIGHT ONTO BRAM FISCHER ROAD/M4 USE THE 2ND FROM THE RIGHT LANE TO TURN RIGHT ONTO JOE SLOVO STREET CONTINUE ONTO INGCUCE ROAD/R102 CONTINUE STRAIGHT ONTO INGCUCE ROAD TURN LEFT ONTO CARLISLE STREET TURN RIGHT ONTO M L SULTAN ROAD

ST GERAN

TAKE LOCKSLEY DR TO JAN SMUTS HWY/KING CETHSWAYO HIGHWAY IN SHERWOOD, DURBAN HEAD SOUTHWEST ON RIPPOON ROAD TOWARD BAZLEY AVENUE CONTINUE ONTO LOCKSLEY DRIVE TAKE N3 TO CHRIS NTULI ROAD IN BEREA. EXIT FROM N3 TURN LEFT ONTO JAN SMUTS HIGHWAY/KING CETHSWAYO HIGHWAY USE THE LEFT LANE TO MERGE ONTO N3 VIA THE RAMP TO CITY/STAD, EXIT ONTO CHRIS NTULI ROAD, DRIVE TO M L SULTAN ROAD IN GREYVILLE, MERGE ONTO CHRIS NTULI ROAD, USE THE LEFT 2 LANES TO TURN LEFT ONTO M L SULTAN ROAD.

RIDE MZANZI, BIG GULF, HOFFMAN

GET ON N3 IN ASHLEY FROM RICHMOND ROAD/M1 HEAD SOUTHEAST TOWARD STOCKVILLE ROAD TURN LEFT ONTO STOCKVILLE ROAD TURN LEFT AT THE 1ST CROSS STREET ONTO RICHMOND ROAD/M1 USE THE RIGHT 2 LANES TO TURN RIGHT TO MERGE ONTO N3 TOWARD DURBAN, FOLLOW N3 TO CHRIS NTULI ROAD IN BEREA, EXIT FROM N3, MERGE ONTO N3 KEEP RIGHT TO STAY ON N3, EXIT ONTO CHRIS NTULI ROAD DRIVE TO M L SULTAN ROAD IN GREYVILLE, MERGE ONTO CHRIS NTULI ROAD USE THE LEFT 2 LANES TO TURN LEFT ONTO M L SULTAN ROAD.

HENWOOD 7TH AVE

HEAD SOUTHWEST ON SEVENTH AVENUE TOWARD MITCHELL CRESCENT, TURN RIGHT AT THE 1ST CROSS STREET ONTO MITCHELL CRESCENT, TURN LEFT ONTO AVONDALE ROAD, TURN LEFT ONTO JOHN ZIKHALI ROAD, TURN RIGHT ONTO MARKET ROAD, M L SULTAN WILL BE ON THE LEFT.

GREENWOOD PARK

TAKE PARK STATION ROAD AND MIMOSA ROAD TO CHRIS HANI ROAD/R102 IN GREENWOOD PARK HEAD NORTHEAST ON SANDERSON PLACE TOWARD PARK STATION ROAD TURN RIGHT ONTO PARK STATION ROAD SLIGHT RIGHT ONTO MIMOSA ROAD FOLLOW R102 TO SANDILE THUSI ROAD/M17 IN GREYVILLE, BEREA TURN RIGHT ONTO CHRIS HANI ROAD/R102 CONTINUE STRAIGHT TO STAY ON CHRIS HANI ROAD/R102 KEEP LEFT TO CONTINUE ON UMGENI ROAD/R102 CONTINUE ON SANDILE THUSI ROAD/M17. TAKE GLADYS MANZI ROAD TO M L SULTAN ROAD TURN RIGHT ONTO SANDILE THUSI ROAD/M17 TURN LEFT ONTO LILIAN NGOYI ROAD CONTINUE ONTO STREET MARYS AVENUE AT THE ROUNDABOUT, TAKE THE 2ND EXIT ONTO GLADYS MANZI ROAD TURN LEFT ONTO MARKET ROAD.

INDATSHANA

HEAD NORTH ON JOSEPH NDULI STREET TOWARD N3, USE THE 2ND FROM THE LEFT LANE TO TURN LEFT ONTO DAVID WEBSTER STREET/M4/R102 USE THE RIGHT LANE TO TURN SLIGHTLY RIGHT ONTO DAVID WEBSTER STREET, USE THE 2ND FROM THE RIGHT LANE TO TURN RIGHT AT THE 2ND CROSS STREET ONTO JULIUS NYERERE STREET/M4/R102 CONTINUE STRAIGHT ONTO M L SULTAN ROAD.

ABC CHAMBERS

HEAD NORTH ON JOE SLOVO STREET TOWARD DR PIXLEY KASEME STREET CONTINUE ONTO INGCUCE ROAD/R102 CONTINUE STRAIGHT ONTO INGCUCE ROAD, TURN LEFT ONTO CARLISLE STREET, TURN RIGHT ONTO M L SULTAN ROAD.

RWZ PROPS

HEAD EAST ON ISMAIL C MEER STREET TOWARD INGCUCE ROAD, TURN LEFT AT THE 1ST CROSS STREET ONTO INGCUCE ROAD, TURN LEFT ONTO CARLISLE STREET, TURN RIGHT ONTO M L SULTAN ROAD.

MC ARTHUR

HEAD EAST ON MAUD MFUSI STREET TOWARD JOSEPH NDULI STREET, TURN LEFT AT THE 1ST CROSS STREET ONTO JOSEPH NDULI STREET, SLIGHT LEFT TO STAY ON JOSEPH NDULI STREET, USE THE LEFT LANE TO TURN RIGHT ONTO JOHANNES NKOSI STREET/M4/R102 TURN LEFT ONTO CROSS STREET, TURN LEFT ONTO CARLISLE STREET TURN RIGHT ONTO M L SULTAN ROAD.

DAVERNPORT

HEAD NORTHEAST ON YORK AVE TOWARD CLARK ROAD, TURN LEFT ONTO CLARK ROAD, TURN RIGHT ONTO CLEAVER ROAD CONTINUE ONTO BOTANIC GARDENS ROAD, USE THE RIGHT 2 LANES TO TURN RIGHT ONTO CHRIS NTULI ROAD USE THE LEFT 2 LANES TO TURN LEFT ONTO M L SULTAN ROAD.

SHERWOOD

TAKE HUGO ROAD AND RANGLES ROAD TO N3 HEAD SOUTHEAST ON HUGO ROAD TOWARD EVERTON ROAD, TURN RIGHT ONTO EVERTON ROAD TURN RIGHT ONTO WATERFALL ROAD TURN LEFT ONTO RANGLES ROAD, FOLLOW N3 TO CHRIS NTULI ROAD, EXIT FROM N3, MERGE ONTO N3, EXIT ONTO CHRIS NTULI ROAD, DRIVE TO M L SULTAN ROAD IN GREYVILLE, MERGE ONTO CHRIS NTULI ROAD, USE THE LEFT 2 LANES TO TURN LEFT ONTO M L SULTAN ROAD.

BAYSIDE

HEAD WEST ON MONTY NAICKER ROAD TOWARD MARK LANE TURN RIGHT ONTO JOE SLOVO STREET, CONTINUE ONTO INGCUCE ROAD/R102 CONTINUE STRAIGHT ONTO INGCUCE ROAD, TURN LEFT ONTO CARLISLE STREET, TURN RIGHT ONTO M L SULTAN ROAD.

ROYAL O'FLAHERTY

HEAD SOUTH ON O'FLAHERTY ROAD TOWARD HULSTON ROAD, CONTINUE ONTO SHENFIELD PLACE, CONTINUE ONTO CLARE ROAD, CONTINUE STRAIGHT ONTO RANGLES ROAD, CONTINUE ON N3, DRIVE TO M L SULTAN ROAD IN GREYVILLE.

TRIO, MVILA, MBONAMBI, BRAZILIA, DR ZWANE

FOLLOW BARTLE ROAD AND STELLAWOOD ROAD TO UMBILO ROAD/R102 HEAD SOUTHEAST ON PROSPECT ROAD TOWARD BARTLE ROAD TURN LEFT ONTO BARTLE ROAD, TURN RIGHT ONTO STELLAWOOD ROAD, TURN LEFT ONTO UMBILO ROAD/R102, CONTINUE ON UMBILO ROAD TO GREYVILLE CONTINUE STRAIGHT ONTO UMBILO ROAD CONTINUE ONTO LANCERS ROAD, USE ANY LANE TO TURN LEFT ONTO JULIUS NYERERE STREET/M4/R102 CONTINUE STRAIGHT ONTO M L SULTAN ROAD.

UNICITY

TAKE SHEPSTONE STREET AND BRAM FISCHER ROAD TO CARLISLE STREET IN DURBAN CENTRAL HEAD EAST ON DR PIXLEY KASEME STREET TOWARD FAREWELL ROAD/SHEPSTONE STREET TURN LEFT AT THE 1ST CROSS STREET ONTO FAREWELL ROAD/SHEPSTONE STREET USE THE LEFT 2 LANES TO TURN LEFT ONTO BRAM FISCHER ROAD CONTINUE ONTO DAVID WEBSTER STREET/M4/R102 USE THE 2ND FROM THE RIGHT LANE TO TURN RIGHT ONTO JOE SLOVO STREET CONTINUE ONTO INGCUCE ROAD/R102 CONTINUE STRAIGHT ONTO INGCUCE ROAD, TURN LEFT ONTO CARLISLE STREET, TURN RIGHT ONTO M L SULTAN ROAD.

KINGSTON RES

TAKE DIAKONIA AVENUE TO MAYDON ROAD IN ALBERT PARK HEAD SOUTH ON PARK STREET TOWARD COLLEGE LANE TURN RIGHT ONTO DIAKONIA AVENUE FOLLOW SYDNEY ROAD/R102 AND RICK TURNER ROAD TO MAZISI KUNENE ROAD IN BEREA CONTINUE ONTO MAYDON ROAD TURN RIGHT ONTO MARGARET MNCADI AVENUE CONTINUE ONTO CHE GUEVARA ROAD USE THE LEFT 2 LANES TO TURN LEFT ONTO SYDNEY ROAD/R102 TURN RIGHT ONTO RICK TURNER ROAD TURN RIGHT ONTO MAZISI KUNENE ROAD.

SAN SABIL & ADDINGTON

TAKE SHEPSTONE STREET TO BAY TERRACE HEAD SOUTHWEST ON MASONIC ROAD TOWARD MAHATMA GANDHI ROAD, TURN LEFT ONTO MAHATMA GANDHI ROAD, TURN RIGHT ONTO SHEPSTONE STREET FOLLOW MARGARET MNCADI AVENUE, SYDNEY ROAD/R102 AND RICK TURNER ROAD TO MAZISI KUNENE ROAD IN BEREA USE THE LEFT 2 LANES TO TURN LEFT ONTO BAY TERRACE, USE THE LEFT 3 LANES TO TURN SLIGHTLY LEFT ONTO MARGARET MNCADI AVENUE, KEEP RIGHT TO STAY ON MARGARET MNCADI AVENUE, CONTINUE ONTO CHE GUEVARA ROAD USE THE LEFT 2 LANES TO TURN LEFT ONTO SYDNEY ROAD/R102, TURN RIGHT ONTO RICK TURNER ROAD, TURN RIGHT ONTO MAZISI KUNENE ROAD.

LANDMARK & HERMITAGE

TAKE SHEPSTONE STREET, BRAM FISCHER ROAD, DAVID WEBSTER STREET/M4/R102, N3, ... AND PRINCESS ALICE AVENUE TO MAZISI KUNENE ROAD IN BEREA, HEAD EAST ON WEST STREET TOWARD FAREWELL ROAD/SHEPSTONE STREET, TURN LEFT AT THE 1ST CROSS STREET ONTO FAREWELL ROAD/SHEPSTONE STREET USE THE LEFT 2 LANES TO TURN LEFT ONTO BRAM FISCHER ROAD CONTINUE ONTO DAVID WEBSTER STREET/M4/R102, KEEP RIGHT TO STAY ON DAVID WEBSTER STREET/M4/R102, USE ANY LANE TO MERGE ONTO N3 VIA THE RAMP TO PIETERMARITZBURG TAKE EXIT 3 TOWARD BEREA ROAD (S)/M13, MERGE ONTO KING DINUZULU ROAD/KING DINUZULU ROAD, USE THE LEFT LANE TO STAY ON KING DINUZULU ROAD/KING DINUZULU ROAD N, TURN LEFT ONTO MAZISI KUNENE ROAD, SLIGHT LEFT ONTO LAMONT ROAD, CONTINUE ONTO PRINCESS ALICE



transport

Department:
Transport
Province of KwaZulu-Natal

GAZETTE

LGKZNG20-2023-AUG

REGION: ALL

AVENUE, TURN RIGHT ONTO RICK TURNER ROAD, TURN RIGHT ONTO MAZISI KUNENE ROAD.
340 UMBILO & ESCOMBE
HEAD NORTHEAST ON UMBILO ROAD TOWARD ALAN PATON ROAD, DESTINATION WILL BE ON THE RIGHT
29 UMBILO ROAD
HEAD NORTHEAST ON UMBILO ROAD TOWARD KING DINUZULU ROAD/KING DINUZULU ROAD, TURN LEFT AT THE 1ST CROSS STREET ONTO KING DINUZULU ROAD, TURN LEFT ONTO CLEAVER ROAD CONTINUE ONTO BULWER ROAD, CONTINUE ONTO ZK MATHEWS ROAD, TURN RIGHT ONTO RICK TURNER ROAD, TURN RIGHT ONTO MAZISI KUNENE ROAD.
98 UMBILO & BEREA COVE
HEAD NORTHEAST ON UMBILO ROAD TOWARD CHE GUEVARA ROAD, TURN LEFT ONTO KING DINUZULU ROAD, DESTINATION WILL BE ON THE LEFT.
155 KING DINUZULU ROAD (SOUTH) BULWER, BEREA, 4083
HEAD NORTHWEST ON KING DINUZULU ROAD TOWARD CANTERBURY GROVE, TURN LEFT ONTO CLEAVER ROAD CONTINUE ONTO BULWER ROAD, CONTINUE ONTO ZK MATHEWS ROAD, TURN RIGHT ONTO RICK TURNER ROAD, TURN RIGHT ONTO MAZISI KUNENE ROAD.
ENTERPRISE
HEAD NORTHEAST ON SAMORA MACHEL STREET TOWARD SAMORA MACHEL STREET, FOLLOW M4 AND R102 TO RICK TURNER ROAD IN CONGELA, TURN LEFT ONTO BRAM FISCHER ROAD/M4, USE THE LEFT LANE TO CONTINUE ON DAVID WEBSTER STREET/M4/R102, CONTINUE STRAIGHT ONTO MARKET STREET/M4/R102, USE THE RIGHT 2 LANES TO TURN SLIGHTLY RIGHT ONTO MARKET STREET/R102 USE THE MIDDLE LANE TO TURN RIGHT ONTO ANTON LEMBEDE STREET/M4/R102 USE THE LEFT LANES TO TURN SLIGHTLY LEFT ONTO SYDNEY ROAD/R102, FOLLOW RICK TURNER ROAD TO MAZISI KUNENE ROAD IN BEREA, TURN RIGHT ONTO RICK TURNER ROAD, TURN RIGHT ONTO MAZISI KUNENE ROAD.
WESTPARK
HEAD NORTHEAST ON WEST ROAD TOWARD CRESCENT STREET SHARP LEFT ONTO CRESCENT STREET, TURN LEFT ONTO FELIX DLAMINI ROAD/M10, USE THE RIGHT 2 LANES TO TURN RIGHT ONTO JAN SMUTS HIGHWAY/KING CETSHWAYO HIGHWAY/M10, SLIGHT LEFT ONTO VUSI MZIMELA ROAD/M10, TURN LEFT ONTO RICK TURNER ROAD, TURN LEFT ONTO MAZISI KUNENE ROAD.
RESERVOIR HEIGHTS
HEAD SOUTHWEST ON HALPIN AVENUE TOWARD DUNKELD ROAD/MOUNTBATTEN DRIVE, CONTINUE ON MOUNTBATTEN DRIVE, TAKE N2 AND VUSI MZIMELA ROAD/M10 TO MAZISI KUNENE ROAD IN BEREA, SHARP LEFT ONTO DUNKELD ROAD/MOUNTBATTEN DRIVE, USE ANY LANE TO TURN LEFT TO MERGE ONTO M19, TURN RIGHT, TAKE THE RAMP ONTO N2, TAKE EXIT 161 TOWARD SOLOMON MAHLANGU DRIVE/M7, USE THE LEFT 2 LANES TO TURN LEFT ONTO SOLOMON MAHLANGU DRIVE/M7 (SIGNS FOR BLUFF/EDWIN SWALES V C DRIVE), TURN LEFT ONTO BELLAIR ROAD/VUSI MZIMELA ROAD/M10, TURN RIGHT ONTO RICK TURNER ROAD, TURN LEFT ONTO MAZISI KUNENE ROAD.
ACUTT STREET
HEAD SOUTH ON ACUTT STREET TOWARD MARGARET MNCADI AVENUE, FOLLOW MARGARET MNCADI AVENUE, SYDNEY ROAD/R102 AND RICK TURNER ROAD TO MAZISI KUNENE ROAD IN BEREA, TURN LEFT ONTO MARGARET MNCADI AVENUE, MAKE A U-TURN AT SAMORA MACHEL STREET, KEEP RIGHT TO STAY ON MARGARET MNCADI AVENUE, CONTINUE ONTO CHE GUEVARA ROAD, USE THE LEFT 2 LANES TO TURN LEFT ONTO SYDNEY ROAD/R102, TURN RIGHT ONTO RICK TURNER ROAD, TURN RIGHT ONTO MAZISI KUNENE ROAD.
CAMDEN
HEAD NORTH ON CAMDEN AVENUE TOWARD CLARK ROAD, TURN LEFT ONTO CLARK ROAD, TURN LEFT ONTO MAZISI KUNENE ROAD, SLIGHT LEFT ONTO LAMONT ROAD, CONTINUE ONTO PRINCESS ALICE AVENUE, TURN RIGHT ONTO RICK TURNER ROAD, TURN RIGHT ONTO MAZISI KUNENE ROAD.
KINROSS
HEAD NORTH ON PERCY OSBORN ROAD TOWARD INNES ROAD, FOLLOW INNES ROAD AND MUSGRAVE ROAD TO LENA AHRENS ROAD IN BULWER, TURN LEFT ONTO LENA AHRENS ROAD, TURN RIGHT ONTO RICK TURNER ROAD, TURN RIGHT ONTO MAZISI KUNENE ROAD.
ASPARA
TAKE INGCUCE ROAD TO DAVID WEBSTER STREET/M4/R102, HEAD EAST ON BERTHA MKHIZE STREET TOWARD INGCUCE ROAD, TURN LEFT AT THE 1ST CROSS STREET ONTO INGCUCE ROAD, TAKE N3, MAZISI KUNENE ROAD AND PRINCESS ALICE AVENUE TO MAZISI KUNENE ROAD IN BEREA, TURN LEFT ONTO DAVID WEBSTER STREET/M4/R102, KEEP RIGHT TO STAY ON DAVID WEBSTER STREET/M4/R102, USE ANY LANE TO MERGE ONTO N3 VIA THE RAMP TO PIETERMARITZBURG, TAKE EXIT 3 TOWARD BEREA ROAD (S)/M13, MERGE ONTO KING DINUZULU ROAD/KING DINUZULU ROAD N, USE THE LEFT LANE TO STAY ON KING DINUZULU ROAD/KING DINUZULU ROAD, TURN LEFT ONTO MAZISI KUNENE ROAD, SLIGHT LEFT ONTO LAMONT ROAD, CONTINUE ONTO PRINCESS ALICE AVENUE, TURN RIGHT ONTO RICK TURNER ROAD, TURN RIGHT ONTO MAZISI KUNENE ROAD.
VICTORIA
TAKE INGCUCE ROAD TO DAVID WEBSTER STREET/M4/R102, HEAD EAST ON BERTHA MKHIZE STREET TOWARD INGCUCE ROAD, TURN LEFT AT THE 1ST CROSS STREET ONTO INGCUCE ROAD, TAKE N3, MAZISI KUNENE ROAD AND PRINCESS ALICE AVENUE TO MAZISI KUNENE ROAD IN BEREA, TURN LEFT ONTO DAVID WEBSTER STREET/M4/R102, KEEP RIGHT TO STAY ON DAVID WEBSTER STREET/M4/R102, USE ANY LANE TO MERGE ONTO N3 VIA THE RAMP TO PIETERMARITZBURG, TAKE EXIT 3 TOWARD BEREA ROAD (S)/M13, MERGE ONTO KING DINUZULU ROAD/KING DINUZULU ROAD N, USE THE LEFT LANE TO STAY ON KING DINUZULU ROAD/KING DINUZULU ROAD, TURN LEFT ONTO MAZISI KUNENE ROAD, SLIGHT LEFT ONTO LAMONT ROAD, CONTINUE ONTO PRINCESS ALICE AVENUE, TURN RIGHT ONTO RICK TURNER ROAD, TURN RIGHT ONTO MAZISI KUNENE ROAD.
MAYVILLE & ALCOCK
HEAD NORTHWEST ON CHARLES STRACHAN ROAD TOWARD JAN SMUTS HIGHWAY/KING CETSHWAYO HIGHWAY, SHARP RIGHT ONTO JAN SMUTS HIGHWAY/KING CETSHWAYO HIGHWAY, TURN LEFT ONTO ROBINSON PLACE, TURN LEFT ONTO ALCOCK CRESCENT.
ALCOCK CRESCENT, MUSGRAVE, BEREA, 4001
TAKE ALCOCK CRESCENT TO JAN SMUTS HIGHWAY/KING CETSHWAYO HIGHWAY, TAKE MARY THIPHE STREET AND RICK TURNER ROAD TO MAZISI KUNENE ROAD, TURN LEFT ONTO MAZISI KUNENE ROAD.
GREENFIELDS
HEAD SOUTH ON RANGLES ROAD TOWARD MOSES KOTANE ROAD, KEEP RIGHT TO CONTINUE ON WATERFALL ROAD, TURN LEFT ONTO JAN SMUTS HIGHWAY/KING CETSHWAYO HIGHWAY/M10, TURN RIGHT ONTO VUSI MZIMELA ROAD/M10, TURN LEFT ONTO RICK TURNER ROAD, TURN LEFT ONTO MAZISI KUNENE ROAD.
SEABOARD
TAKE MARGARET MNCADI AVENUE, SYDNEY ROAD/R102 AND RICK TURNER ROAD TO MAZISI KUNENE ROAD IN BEREA, HEAD SOUTH ON MAHATMA GANDHI ROAD TOWARD TYZACK STREET, USE THE RIGHT 2 LANES TO TURN RIGHT ONTO ANTON LEMBEDE STREET, TURN LEFT ONTO CATO STREET, USE THE LEFT 2 LANES TO TURN RIGHT ONTO BAY TERRACE, USE THE LEFT 3 LANES TO TURN SLIGHTLY LEFT ONTO MARGARET MNCADI AVENUE, KEEP RIGHT TO STAY ON MARGARET MNCADI AVENUE, CONTINUE ONTO CHE GUEVARA ROAD, USE THE LEFT 2 LANES TO TURN LEFT ONTO SYDNEY ROAD/R102, TURN RIGHT ONTO RICK TURNER ROAD, TURN RIGHT ONTO MAZISI KUNENE ROAD.
VAUSE ROAD
HEAD SOUTHWEST ON STEPHEN DLAMINI ROAD TOWARD ST THOMAS ROAD, TURN RIGHT ONTO ST THOMAS ROAD, CONTINUE ON PETER MOKABA ROAD/PETER MOKABA RIDGE, TAKE MARY THIPHE STREET AND RICK TURNER ROAD TO MAZISI KUNENE ROAD, TURN LEFT ONTO PETER MOKABA ROAD/PETER MOKABA RIDGE, TURN RIGHT ONTO JAN SMUTS HIGHWAY/KING CETSHWAYO HIGHWAY, TURN LEFT ONTO BIDSTON ROAD, TURN RIGHT ONTO OWEN AVENUE, OWEN AVE TURN SLIGHTLY LEFT AND BECOMES MARY THIPHE STREET, TURN LEFT ONTO KALANDEN ROAD, TURN LEFT ONTO RICK TURNER ROAD, TURN LEFT ONTO MAZISI KUNENE ROAD.
DERBY
HEAD WEST ON DERBY STREET TOWARD GLADYS MANZI ROAD, TAKE BOTANIC GARDENS ROAD, BULWER ROAD, ZK MATHEWS ROAD AND RICK TURNER ROAD TO MAZISI KUNENE ROAD IN BEREA, USE ANY LANE TO TURN SLIGHTLY LEFT ONTO GLADYS MANZI ROAD/LOUISE LANE, CONTINUE ONTO JOHN ZIKHALI ROAD, TURN LEFT ONTO EDITH BENSON CRESCENT, EDITH BENSON CRESCENT TURN SLIGHTLY RIGHT AND BECOMES BOTANIC GARDENS ROAD, CONTINUE ONTO CLEAVER ROAD, CONTINUE ONTO BULWER ROAD, CONTINUE ONTO ZK MATHEWS ROAD, TURN RIGHT ONTO RICK TURNER ROAD, TURN RIGHT ONTO MAZISI KUNENE ROAD.
CARLISLE
HEAD WEST ON CARLISLE STREET TOWARD ISMAIL C MEER STREET, TURN LEFT ONTO MARKET ROAD, USE THE RIGHT 2 LANES TO TURN SLIGHTLY RIGHT ONTO MARKET STREET/R102, USE THE MIDDLE LANE TO TURN RIGHT ONTO ANTON LEMBEDE STREET/M4/R102, USE THE LEFT LANES TO TURN SLIGHTLY LEFT ONTO SYDNEY ROAD/R102, TURN RIGHT ONTO RICK TURNER ROAD, TURN RIGHT ONTO MAZISI KUNENE ROAD.
TREVOR COURT
TAKE DOON ROAD TO BLUFF ROAD IN CLAIRWOOD, DURBAN, HEAD NORTH ON BRIGHTON ROAD TOWARD WINCHELSEA AVENUE, TURN RIGHT ONTO DOON ROAD, TAKE SOLOMON MAHLANGU DRIVE/M7 AND UMBILO ROAD/R102 TO MAZISI KUNENE ROAD IN BEREA, TURN RIGHT ONTO BLUFF ROAD, USE THE LEFT 2 LANES TO TURN LEFT ONTO SOLOMON MAHLANGU DRIVE/M7, USE THE LEFT 2 LANES TO TURN LEFT ONTO THE RAMP TO UMBILO



transport

Department:
Transport
Province of KwaZulu-Natal

GAZETTE

LGKZNG20-2023-AUG

REGION: ALL

ROAD/R102, CONTINUE ONTO UMBILO ROAD/R102, TURN LEFT ONTO RICK TURNER ROAD, TURN RIGHT ONTO MAZISI KUNENE ROAD.
NEW COMPLEX
HEAD NORTHEAST ON SAVAGE STREET TOWARD GROSVENOR ROAD, TURN RIGHT ONTO GROSVENOR ROAD, TURN RIGHT ONTO RICK TURNER ROAD, TURN LEFT ONTO MAZISI KUNENE ROAD.
WAKESLEIGH
HEAD NORTHEAST ON WAKESLEIGH ROAD/M10 TOWARD CLIFFVIEW ROAD, TURN RIGHT ONTO RICK TURNER ROAD, TURN LEFT ONTO MAZISI KUNENE ROAD.
276 BRICKFIELD ROAD
HEAD SOUTH ON FELIX DLAMINI ROAD/M10 TOWARD CHERRY AVENUE, USE THE RIGHT 2 LANES TO TURN RIGHT ONTO JAN SMUTS HIGHWAY/KING CETSHTWAYO HIGHWAY/M10, SLIGHT LEFT ONTO VUSI MZIMELA ROAD/M10, TURN LEFT ONTO RICK TURNER ROAD, TURN LEFT ONTO MAZISI KUNENE ROAD.
KHAYELISHA
HEAD NORTH ON SARNIA ROAD TOWARD LEEDS ROAD.
22 SARNIA ROAD, UMBILO, BEREA, 4075
HEAD NORTH ON SARNIA ROAD TOWARD UMBILO ROAD/R102, USE ANY LANE TO TURN SLIGHTLY RIGHT ONTO UMBILO ROAD/R102 USE THE RIGHT 2 LANES TO TURN SLIGHTLY RIGHT ONTO MAGWAZA MAPHALALA STREET/R102, TURN RIGHT ONTO ALAN PATON ROAD, TURN RIGHT ONTO SYDNEY ROAD/R102.
LOUIS BOTHA
HEAD NORTHEAST ON PRINCESS ALICE AVENUE, TURN RIGHT ONTO ALBERT DLOMO ROAD, TURN RIGHT ONTO ZK MATHEWS ROAD, TURN LEFT ONTO RICK TURNER ROAD, USE THE LEFT 2 LANES TO TURN LEFT ONTO UMBILO ROAD/R102.
JUNIPER RESIDENCE
TAKE PETER MOKABA ROAD/PETER MOKABA RIDGE, KING DINUZULU ROAD N AND ZK MATHEWS ROAD TO SPIWE ZUMA AVENUE IN UMBILO, HEAD SOUTHWEST ON PETER MOKABA ROAD/PETER MOKABA RIDGE TOWARD HARTLEY ROAD, TURN LEFT ONTO KING DINUZULU ROAD N, USE THE RIGHT 2 LANES TO TURN RIGHT ONTO BOTANIC GARDENS ROAD, CONTINUE ONTO CLEAVER ROAD, CONTINUE ONTO BULWER ROAD, CONTINUE ONTO ZK MATHEWS ROAD, AT THE ROUNDABOUT, TAKE THE 1ST EXIT ONTO SPIWE ZUMA AVENUE, TURN LEFT ONTO UMBILO ROAD/R102.
DUNSTAPLE HEIGHTS
PICK UP DUNSTAPLE HEIGHTS, 11 DUNSTAPLE CRESCENT, VIA VARSITY ROAD STOP UNIVERSITY RETURN TRIP WESTVILLE CAMPUS VIA VARSITY ROAD TO DUNSTAPLE CRESCENT, RESERVOIR HILLS.
KIES AVENUE
PICK UP KIES AVENUE, VIA HAYDEN ROAD, WHITTAKER ROAD, UMGUDULU ROAD, VARSITY ROAD STOP UNIVERSITY, RETURN TRIP UNIVERSITY VIA VARSITY DRIVE, UMGUDULU ROAD, WHITTAKER ROAD, HAYDEN ROAD TO KIES AVENUE.
UMBLO ROAD
PICK UP UMBILO ROAD, VIA LANCERS ROAD, BEREA ROAD, N3, JAN SMUTS HIGHWAY, ESSEX TERRACE, UNIVERSITY ROAD, STOP AT UNIVERSITY, RETURN TRIP UNIVERSITY ROAD, VIA ESSEX TERRACE, JAN SMUTS HIGHWAY, N3, BEREA ROAD, LANCERS ROAD TO UMBILO ROAD.
FELIX DLAMINI RD
PICK UP FELIX DLAMINI ROAD, VIA ALPINE ROAD, UMGENI ROAD, VARSITY DRIVE STOP VARSITY, RETURN TRIP VARSITY ROAD VIA UMGENI ROAD, ALPINE ROAD TO FELIX DLAMINI ROAD.
O' FLATORY ROAD
O' FLATORY ROAD VIA QUARRY ROAD TO VARSITY DRIVE STOP UNIVERSITY, RETURN UNIVERSITY VARSITY ROAD VIA QUARRY ROAD TO O' FLAHERTY ROAD.
ANTON LEMBEDE STREET
ANTON LEMBEDE STREET VIA ALLIWAL STREET, N3, JAN SMUTS HIGHWAY, ESSEX TERRACE TO VARSITY DRIVE STOP UNIVERSITY. RETURN TRIP UNIVERSITY VARSITY DRIVE VIA ESSEX TERRACE, JAN SMUTS HIGHWAY, N3, ALLIWAL STREET TO ANTON LEMBEDE STREET.
MAHATMA GANDHI STREET
MAHATMA GANDHI STREET VIA ANTON LEMBEDE STREET, N3, JAN SMUTS HIGHWAY, ESSEX TERRACE, VARSITY DRIVE TO UNIVERSITY. RETURN UNIVERSITY VARSITY DRIVE VIA ESSEX TERRACE, JAN SMUTS HIGHWAY, N3, ANTON LEMBEDE STREET TO MAHATMA GANDHI STREET.
ANTON LEMBEDE STREET
ANTON LEMBEDE STREET VIA ALLIWAL STREET, N3, JAN SMUTS HIGHWAY, ESSEX TERRACE TO VARSITY DRIVE STOP UNIVERSITY. RETURN TRIP UNIVERSITY VARSITY DRIVE VIA ESSEX TERRACE, JAN SMUTS HIGHWAY, N3, ALLIWAL STREET TO ANTON LEMBEDE STREET.
VARSITY DRIVE
START VARSITY DRIVE STOP AT UNIVERSITY. RETURN DOWN VARSITY DRIVE.
JOSEPH NDULI ROAD
START JOSEPH NDULI ROAD VIA DR YUSUFF DADDOD ROAD, DIAKONIA AVENUE, JOSEPH NTULI ROAD, N3, JAN'S SMUTS HIGHWAY, ESSEX TERRACE TO VARSITY DRIVE STOP AT UNIVERSITY. RETURN VARSITY DRIVE, ESSEX TERRACE, JAN SMUTS HIGHWAY, N3, JOSEPH NTULI, DIAKONIA AVENUE, DR YUSUFF DADDOD ROAD TO JOSEPH NDULI ROAD.
HUNT ROAD
START HUNT ROAD VIA MOORE ROAD, BEREA ROAD, N3, JAN SMUTS HIGHWAY, ESSEX TERRACE TO VARSITY DRIVE. RETURN FROM VARSITY DRIVE, VIA ESSEX TERRACE, JAN SMUTS HIGHWAY, N3, BEREA ROAD, MOORE ROAD, HUNT ROAD.
RIPPON ROAD
START RIPPON ROAD, VIA LOCKSEY DRIVE, JAN SMUTS HIGHWAY, ESSEX TERRACE TO VARSITY DRIVE. RETURN VARSITY DRIVE, ESSEX TERRACE, JAN'S SMUTS HIGHWAY, LOCKSEY DRIVE TO RIPPON ROAD.
BEATRICE STREET
START BEATRICE ST VIA N3, JAN SMUTS HIGHWAY, ESSEX TERRACE TO VARSITY DRIVE. RETURN VARSITY DRIVE VIA ESSEX TERRACE, JAN SMUTS HIGHWAY, N3 TO BEATRICE STREET.
RUTHERFORD ST
START RUTHERFORD STREET VIA, VICTORIA EMBANKMENT, JOSEPH NTULI, N3, JAN SMUTS, ESSEX TERRACE TO VARSITY DRIVE. RETURN VARSITY DRIVE VIA ESSEX TERRACE, JAN SMUTS HIGHWAY, JOSEPH NTULI, VICTORIA EMBANKMENT TO RUTHERFORD STREET.
BEREA ROAD
START BEREA ROAD, N3, JAN SMUTS HIGHWAY, ESSEX TERRACE TO VARSITY DRIVE. RETURN FROM VARSITY DRIVE, VIA ESSEX TERRACE, JAN SMUTS HIGHWAY, N3, BEREA ROAD.
HOLZNER ROAD
START HOLZNER ROAD, VIA RUDOLF ROAD, ABBOT FRANCIS ROAD TO MARIAN ROAD. RETURN FROM MARIAN ROAD VIA ABBOT FRANCIS ROAD, RUDOLF ROAD TO HOLZNER ROAD.
KINGS ROAD
START KINGS ROAD VIA CROMPTON STREET, CAVERSHAM ROAD AND FORREST ROAD TO MARIAN ROAD. RETURN MARIAN ROAD VIA FORREST ROAD, CAVERSHAM ROAD, CROMPTON STREET TO KINGS ROAD.
SCHOOL ROAD
START SCHOOL ROAD VIA JOSIAH GUMEDE STREET, CROMPTON ROAD, FORREST ROAD TO MARIANHILL ROAD. RETURN MARIANHILL ROAD VIA FORREST ROAD, CROMPTON ROAD, JOSIAH GUMED STREET TO SCHOOL ROAD.
BELLTOWER ROAD
START BELLTOWER ROAD VIA JACARANDA ROAD, NAGINA DRIVE, RICHMOND ROAD TO MARIANHILL ROAD. RETURN MARIANHILL ROAD VIA RICHMOND ROAD, NAGINA DRIVE, JACARANDA ROAD TO BELLTOWER ROAD.
MARIAN DRIVE
START MARIAN DRIVE VIA UNDERWOOD ROAD, FORREST ROAD TO MARIANHILL ROAD. RETURN MARIANHILL ROAD, FORREST ROAD, UNDERWOOD ROAD TO MARIAN DRIVE.
ANTON LEMBEDE
START ANTON LEMBEDE STREET VIA SAMORA MACHEL ROAD, PARRY ROAD, BRAM FISCHER ROAD, DAVID WEBSTER ROAD, N3, RICHMOND ROAD TO MARIANHILL ROAD. RETURN MARIANHILL ROAD, RICHMOND ROAD, N3, DAVID WEBSTER ROAD, BRAM FISCHER ROAD, PARRY ROAD, SAMORA MACHEL ROAD TO ANTON LEMBEDE ROAD.
PARRY
START PARRY ROAD, BRAM FISCHER ROAD, DAVID WEBSTER ROAD, N3, RICHMOND ROAD TO MARIANHILL ROAD. RETURN MARIANHILL ROAD, RICHMOND ROAD, N3, DAVID WEBSTER ROAD, BRAM FISCHER ROAD, PARRY ROAD.



transport

Department:
Transport
Province of KwaZulu-Natal

GAZETTE

LGKZNG20-2023-AUG

REGION: ALL

HENRY ROAD
START HENRY ROAD VIA ALPINE ROAD, N2, N3, RICHMOND ROAD TO MARIANHILL ROAD. RETURN MARIANHILL ROAD, RICHMOND ROAD, N3, N2, ALPINE ROAD, TO HENRY ROAD.
KING DINIZULU ROAD
KING DINIZULU ROAD VIA, CANTEBURY GROVE, N3, RICHMOND ROAD TO MARIANHILL ROAD. RETURN MARIANHILL ROAD VIA RICHMOND ROAD, N3, CANTEBURY ROAD, TO DINIZULU ROAD.
BEREA ROAD
START BEREA ROAD VIA DR. PILELEY KASEME STREET, N3, RICHMOND ROAD TO MARIANHILL ROAD. RETURN MARIAN HILL ROAD VIA RICHMOND ROAD, N3, PILELEY KASEME STREET, BEREA ROAD.
RANSHAW ROAD
START RANSHAW ROAD VIA UMBILO ROAD, BEREA ROAD, N3, RICHMOND ROAD, TO MARIANHILL ROAD. RETURN MARIANHILL ROAD VIA RICHMOND ROAD, N3, BEREA ROAD, UMBILO ROAD, TO RANSHAW ROAD.
WILLS ROAD
START WILLS ROAD VIA MILTON ROAD, JULIUS NYERERE ROAD, N3, RICHMOND ROAD TO MARIANHILL ROAD. RETURN MARIANHILL ROAD, VIA RICHMOND ROAD, N3, JULIUS NYERERE ROAD, MILTON ROAD TO WILLS ROAD.
DR. YUSAF DADDOO STREET
START DR. YUSAF DADDOO STREET VIA LOUISE STREET, DAVID WEBSTER ROAD, N3, RICHMOND ROAD TO MARIANHILL ROAD. RETURN MARIANHILL ROAD, RICHMOND ROAD, N3, DAVID WEBSTER ROAD, LOUISE STREET TO DR. YUSUF DADDOO STREET.
UMBLO ROAD
START UMBLO ROAD VIA ALAN PATON ROAD, DINIZULU ROAD, N3, RICHMOND ROAD TO MARIANHILL ROAD. RETURN TRIP MARIANHILL ROAD VIA RICHMOND ROAD, N3, DINIZULU DRIVE, ALAN PATON ROAD TO UMBLO ROAD.
MAHATMA GANDHI ROAD
START MAHATMA GANDHI ROAD VIA ANTON LEMBEDE STREET, STALWART SIMALENE STREET, N3, RICHMOND ROAD TO MARINHILL ROAD. RETURN MARIANHILL ROAD, RICHMOND ROAD, N3, STALWART SIMELEANE STREET, ANTON LEMBEDE STREET TO MAHATMA GANDHI ROAD.
SHEARER ROAD
START SHEARER ROAD, VIA MAHATMA GANDHI ROAD, ANTON LEMBEDE STREET, STALWART SIMALENE STREET, N3, RICHMOND ROAD TO MARINHILL ROAD. RETURN MARIANHILL ROAD, RICHMOND ROAD, N3, STALWART SIMELEANE STREET, ANTON LEMBEDE STREET, MAHATMA GANDHI ROAD TO SHEARER ROAD.
HOSPITAL ROAD
START HOSPITAL ROAD VIA MAHATMA GANDHI ROAD, ANTON LEMBEDE STREET, STALWART SIMALENE STREET, N3, RICHMOND ROAD TO MARINHILL ROAD. RETURN MARIANHILL ROAD, RICHMOND ROAD, N3, STALWART SIMELEANE STREET, ANTON LEMBEDE STREET, MAHATMA GANDHI ROAD TO HOSPITAL ROAD.
VARSITY DRIVE
START VARSITY DRIVE VIA QUARRY ROAD, M19, CAVERSHAM ROAD, MARIANHILL ROAD. RETURN MARIANHILL ROAD VIA CAVERSHAM ROAD, M19, QUARRY ROAD TO VARSITY DRIVE.
STEVE BIKO ROAD
START STEVE BIKO ROAD VIA KING DINIZULU ROAD, N3, RICHMOND ROAD TO MARIANHILL ROAD. RETURN TRIP MARINHILL ROAD VIA RICHMOND ROAD, N3, KING DINIZULU ROAD TO STEVE BIKO ROAD.
DUNCAN BARRET ROAD
START DUNCAN BARRET ROAD VIA BALFOUR ROAD, SANDERSON STREET, JOSIAH GUMEDE ROAD, CAVERSHAM STREET TO MARIANHILL ROAD. RETURN MARIANHILL ROAD, CAVERSHAM ROAD, JOSIAH GUMEDE ROAD, SANDERSON STREET, BALFOUR ROAD TO DUNCAN BARRET ROAD.
TRIO PLACE
START TRIO PLACE, VIA BURO CRESCENT, N3, RICHMOND ROAD TO MARIANHILL ROAD. RETURN TRIP MARIANHILL ROAD, RICHMOND ROAD, N3, BURO CRESCENT TO TRIO PLACE.
NATIONALLY
FROM UNIVERSITY TO TRAVEL NATIONALLY FOR SPECIAL EVENTS WITHIN SOUTH AFRICA.



transport

Department:
Transport
Province of KwaZulu-Natal

GAZETTE

LGKZNG20-2023-AUG

REGION: ALL

1)	Application Number: APP0160507	2)	Gazette Number: LGKZNG20-2023-AUG
3)	Applicant: IKHWEZI BUS SERVICE (PTY) LTD ID NO. 1957/001045/07 Association: NOT AVAILABLE	4)	Applicant Address: ERF 4056 RESERVOIR HILLS DURBAN 4091
5)	Existing Licence Holder: NOT APPLICABLE ID NO. NOT APPLICABLE	6)	Existing Licence Holder Address: NOT APPLICABLE
7)	Type of application: NEW OPERATING LICENCE	8)	Operating Licence Number: NOTAVAILABLE
9)	Vehicle Type: OTHER	10)	1 X 0 (SEATED)
11)	Region: ETHEKWENI AND ILEMBE		
12.1	<p>KZPRERC2850538 - VARIOUS BUS ROUTES FOR IKHWEZI BUS SERVICES.</p> <p>ASMA COURT HEAD SOUTHEAST ON CRAIGHEAD PLACE TOWARD ROLAND CHAPMAN DRIVE TURN LEFT ONTO ROLAND CHAPMAN DRIVE, AT THE ROUNDABOUT, TAKE THE 3RD EXIT ONTO BLAMEY ROAD TURN LEFT TO MERGE ONTO M4 TOWARD CITY CENTRE, MERGE ONTO M4 FOLLOW M4 TO M L SULTAN ROAD IN GREYVILLE, BEREKA CONTINUE STRAIGHT TO STAY ON M4 TURN LEFT ONTO ANTON LEMBEDE STREET / M4 (SIGNS FOR SMITH STREET/N3/PIETERMARITZBURG) CONTINUE STRAIGHT TO STAY ON ANTON LEMBEDE STREET /M4, USE THE RIGHT 2 LANES TO TURN RIGHT ONTO JULIUS NYERERE STREET /M4/R102 CONTINUE STRAIGHT ONTO M L SULTAN ROAD.</p> <p>PENTING PROPERTIES DAVID WEBSTER HEAD WEST ON DAVID WEBSTER STREET/M4/R102 TOWARD DR YUSUF DADOO STREET USE THE 2ND FROM THE LEFT LANE TO STAY ON DAVID WEBSTER STREET/M4/R102 USE THE RIGHT LANE TO TURN SLIGHTLY RIGHT ONTO DAVID WEBSTER STREET USE THE 2ND FROM THE RIGHT LANE TO TURN RIGHT AT THE 2ND CROSS STREET ONTO JULIUS NYERERE STREET/M4/R102 CONTINUE STRAIGHT ONTO M L SULTAN ROAD.</p> <p>HLELO PROPERTIES HEAD EAST ON MAUD MFUSI STREET TOWARD JOSEPH NDULI STREET TURN LEFT AT THE 1ST CROSS STREET ONTO JOSEPH NDULI STREET TURN LEFT ONTO ANTON LEMBEDE STREET CONTINUE STRAIGHT ONTO ANTON LEMBEDE STREET/M4 USE THE RIGHT 2 LANES TO TURN RIGHT ONTO JULIUS NYERERE STREET/M4/R102 CONTINUE STRAIGHT ONTO M L SULTAN ROAD.</p> <p>LAVINO/ VALLEY VIEW HEAD EAST ON BANFIELD CRESCENT/VALLEY VIEW ROAD TOWARD IMESON ROAD TURN RIGHT ONTO EARL HAIG ROAD CONTINUE ONTO SPRINGFIELD ROAD/M17 TURN LEFT AT OVERPORT DRIVE CONTINUE ONTO JOHN ZIKHALI ROAD TURN RIGHT ONTO MARKET ROAD, M L SULTAN ROAD WILL BE ON THE LEFT.</p> <p>MANTON, AWAMI, DOLPHIN, MAVOVO HEAD NORTHEAST ON MOUNTBATTEN DRIVE TOWARD RIDDICK AVENUE, CONTINUE ONTO QUARRY ROAD TURN RIGHT ONTO O'FLAHERTY ROAD CONTINUE ONTO SHENFIELD PLACE, CONTINUE ONTO CLARE ROAD, CONTINUE STRAIGHT ONTO RANDES ROAD CONTINUE ON N3. DRIVE TO M L SULTAN ROAD IN GREYVILLE.</p> <p>KIFT PROPERTIES HEAD NORTHEAST ON CAMBRIDGE AVENUE TOWARD ELY ROAD, TURN LEFT ONTO HANNAH ROAD TURN RIGHT AT THE 1ST CROSS STREET ONTO UMBILO ROAD/R102 USE THE RIGHT 2 LANES TO TURN SLIGHTLY RIGHT ONTO MAGWAZA MAPHALALA STREET/R102 SLIGHT LEFT ONTO MAGWAZA MAPHALALA STREET, TURN LEFT ONTO KING DINUZULU ROAD/KING DINUZULU ROAD N TURN RIGHT ONTO BOTANIC GARDENS ROAD USE THE RIGHT 2 LANES TO TURN RIGHT ONTO CHRIS NTULI ROAD USE THE LEFT 2 LANES TO TURN LEFT ONTO M L SULTAN ROAD.</p> <p>CONCOST, PHILHAVEN, VILLA & WEINEMOORE HEAD SOUTHEAST ON CHE GUEVARA ROAD TOWARD CANTERBURY GROVE, TURN LEFT ONTO UMBILO ROAD CONTINUE ONTO LANCERS ROAD USE ANY LANE TO TURN LEFT ONTO JULIUS NYERERE STREET/M4/R102 CONTINUE STRAIGHT ONTO M L SULTAN ROAD</p> <p>PEARL STAR TAKE SHEPSTONE STREET TO BAY TERRACE IN SOUTH BEACH HEAD SOUTHEAST ON MAHATMA GANDHI ROAD TURN RIGHT ONTO BELL STREET, BELL STREET TURNS RIGHT AND BECOMES SHEPSTONE STREET, DRIVE FROM MARGARET MNCADI AVENUE TO DURBAN CENTRAL USE THE LEFT 2 LANES TO TURN LEFT ONTO BAY TERRACE, USE THE LEFT 3 LANES TO TURN SLIGHTLY LEFT ONTO MARGARET MNCADI AVENUE, FOLLOW JOE SLOVO STREET TO INGCUCU ROAD/R102 FOLLOW INGCUCU ROAD TO CARLISLE STREET TURN RIGHT ONTO M L SULTAN ROAD.</p> <p>TRITION TAKE MAY STREET TO EPSOM ROAD HEAD SOUTH ON MAY STREET TOWARD FIRST AVENUE TURN LEFT AT THE 1ST CROSS STREET ONTO FIRST AVENUE CONTINUE ON EPSOM ROAD, TAKE INGCUCU ROAD TO CARLISLE STREET IN DURBAN CENTRAL, DURBAN TURN LEFT ONTO EPSOM ROAD USE THE RIGHT LANE TO TURN SLIGHTLY RIGHT ONTO UMGENI ROAD/R102 TURN RIGHT ONTO CHARLOTTE MAXEKE STREET, TURN RIGHT ONTO INGCUCU ROAD/R102 CONTINUE STRAIGHT ONTO INGCUCU ROAD, TURN LEFT ONTO CARLISLE STREET, TURN RIGHT ONTO M L SULTAN ROAD.</p> <p>ALPINE & MEDINA CONTINUE TO FELIX DLAMINI ROAD/M10, HEAD NORTHEAST, TURN RIGHT TOWARD FELIX DLAMINI ROAD/M10 TAKE M17, STEPHEN DLAMINI ROAD AND JOHN ZIKHALI ROAD TO M L SULTAN ROAD IN GREYVILLE, TURN LEFT ONTO FELIX DLAMINI ROAD/M10, TURN RIGHT ONTO HENDRY ROAD/M17, TURN RIGHT ONTO EARL HAIG ROAD/M17 TURN RIGHT ONTO STEPHEN DLAMINI ROAD TURN LEFT AT OVERPORT DRIVE CONTINUE ONTO JOHN ZIKHALI ROAD TURN RIGHT ONTO MARKET ROAD.</p> <p>MASOBIYA HEAD WEST ON MASOBIYA MDLULI STREET TOWARD ROY ROAD/SHEPSTONE STREET CONTINUE ON SHEPSTONE STREET TAKE BRAM FISCHER ROAD TO CARLISLE STREET IN DURBAN CENTRAL TURN RIGHT ONTO ROY ROAD/SHEPSTONE STREET USE THE LEFT 2 LANES TO TURN LEFT ONTO BRAM FISCHER ROAD CONTINUE ONTO DAVID WEBSTER STREET/M4/R102 USE THE 2ND FROM THE RIGHT LANE TO TURN RIGHT ONTO JOE SLOVO STREET CONTINUE ONTO INGCUCU ROAD/R102 CONTINUE STRAIGHT ONTO INGCUCU ROAD TURN LEFT ONTO CARLISLE STREET TURN RIGHT ONTO M L SULTAN ROAD.</p> <p>URBAN VIEW / EMERALD HEAD NORTHWEST ON INGCUCU ROAD/R102 TOWARD CHARLOTTE MAXEKE STREET CONTINUE STRAIGHT ONTO INGCUCU ROAD TURN LEFT ONTO CARLISLE STREET TURN RIGHT ONTO M L SULTAN ROAD.</p> <p>SMITH STREET HEAD WEST ON ANTON LEMBEDE STREET TOWARD JOE SLOVO STREET USE THE RIGHT 2 LANES TO TURN RIGHT AT THE 1ST CROSS STREET ONTO JOE SLOVO STREET CONTINUE ONTO INGCUCU ROAD/R102 CONTINUE STRAIGHT ONTO INGCUCU ROAD TURN LEFT ONTO CARLISLE STREET TURN RIGHT ONTO M L SULTAN ROAD.</p> <p>BLENHAM, MASONIC, JEWITTS TAKE PRINCE STREET TO BAY TERRACE HEAD NORTHWEST ON PRINCE STREET TOWARD MASONIC ROAD TURN LEFT ONTO RUTHERFORD STREET, DRIVE FROM MARGARET MNCADI AVENUE TO DURBAN CENTRAL CONTINUE ONTO BAY TERRACE USE THE LEFT 3 LANES TO TURN SLIGHTLY LEFT ONTO MARGARET MNCADI AVENUE, FOLLOW JOE SLOVO STREET TO INGCUCU ROAD/R102 USE THE RIGHT 2 LANES TO TURN SLIGHTLY RIGHT TOWARD JOE SLOVO STREET CONTINUE ONTO JOE SLOVO STREET FOLLOW INGCUCU ROAD TO CARLISLE STREET CONTINUE ONTO INGCUCU ROAD/R102 CONTINUE STRAIGHT ONTO INGCUCU ROAD TURN LEFT ONTO CARLISLE STREET TURN RIGHT ONTO M L SULTAN ROAD.</p> <p>CITY CABIN, MAZEPPA DRIVE FROM BAY TERRACE AND MARGARET MNCADI AVENUE TO DURBAN CENTRAL HEAD EAST ON DR LANGALIBALELE DUBE STREET TOWARD ROBIN LANE, TURN RIGHT ONTO MORGE LANE TURN RIGHT ONTO BAY TERRACE USE THE LEFT 3 LANES TO TURN SLIGHTLY LEFT ONTO MARGARET MNCADI AVENUE FOLLOW JOE SLOVO STREET TO INGCUCU ROAD/R102 USE THE RIGHT 2 LANES TO TURN SLIGHTLY RIGHT TOWARD JOE SLOVO STREET CONTINUE ONTO JOE SLOVO STREET FOLLOW INGCUCU ROAD TO CARLISLE STREET CONTINUE ONTO INGCUCU ROAD/R102 CONTINUE STRAIGHT ONTO INGCUCU ROAD TURN LEFT ONTO CARLISLE STREET TURN RIGHT ONTO M L SULTAN ROAD.</p> <p>STERLING HEAD WEST ON CARLISLE ST TOWARD CROSS STREET TURN RIGHT ONTO M L SULTAN ROAD.</p> <p>RENAISSANCE HEAD WEST ON MAUD MFUSI STREET TOWARD LELLOS PASSAGE TURN RIGHT ONTO JOSEPH NDULI STREET TURN LEFT ONTO ANTON LEMBEDE</p>		



transport

Department:
Transport
Province of KwaZulu-Natal

GAZETTE

LGKZNG20-2023-AUG

REGION: ALL

STREET CONTINUE STRAIGHT ONTO ANTON LEMBEDE STREET/M4 USE THE RIGHT 2 LANES TO TURN RIGHT ONTO JULIUS NYERERE STREET/M4/R102 CONTINUE STRAIGHT ONTO M L SULTAN ROAD.

505 ANTON LEMBEDE

HEAD WEST ON ANTON LEMBEDE STREET TOWARD ALEXANDRA STREET CONTINUE STRAIGHT ONTO ANTON LEMBEDE STREET/M4 USE THE RIGHT 2 LANES TO TURN RIGHT ONTO JULIUS NYERERE STREET/M4/R102 CONTINUE STRAIGHT ONTO M L SULTAN ROAD.

JOE SLOVO

HEAD NORTH ON JOE SLOVO ST TOWARD DENIS HURLEY STREET CONTINUE ONTO INGCUCE ROAD/R102 CONTINUE STRAIGHT ONTO INGCUCE ROAD TURN LEFT ONTO CARLISLE STREET TURN RIGHT ONTO M L SULTAN ROAD.

EMDUBANI

HEAD NORTH ON STALWART SIMELANE STREET/M4 TOWARD KINGSMEAD WAY TURN LEFT ONTO KINGSMEAD WAY CONTINUE ON MASABALALA YENGWA AVENUE/M12, TAKE M4 AND INGCUCE ROAD TO CARLISLE STREET IN DURBAN CENTRAL TURN LEFT ONTO MASABALALA YENGWA AVENUE/M12 CONTINUE ONTO WALNUT ROAD USE THE RIGHT 2 LANES TO TURN RIGHT ONTO BRAM FISCHER ROAD/M4 USE THE 2ND FROM THE RIGHT LANE TO TURN RIGHT ONTO JOE SLOVO STREET CONTINUE ONTO INGCUCE ROAD/R102 CONTINUE STRAIGHT ONTO INGCUCE ROAD TURN LEFT ONTO CARLISLE STREET TURN RIGHT ONTO M L SULTAN ROAD

ST GERAN

TAKE LOCKSLEY DR TO JAN SMUTS HWY/KING CETHSWAYO HIGHWAY IN SHERWOOD, DURBAN HEAD SOUTHWEST ON RIPPOON ROAD TOWARD BAZLEY AVENUE CONTINUE ONTO LOCKSLEY DRIVE TAKE N3 TO CHRIS NTULI ROAD IN BEREA. EXIT FROM N3 TURN LEFT ONTO JAN SMUTS HIGHWAY/KING CETHSWAYO HIGHWAY USE THE LEFT LANE TO MERGE ONTO N3 VIA THE RAMP TO CITY/STAD, EXIT ONTO CHRIS NTULI ROAD, DRIVE TO M L SULTAN ROAD IN GREYVILLE, MERGE ONTO CHRIS NTULI ROAD, USE THE LEFT 2 LANES TO TURN LEFT ONTO M L SULTAN ROAD.

RIDE MZANZI, BIG GULF, HOFFMAN

GET ON N3 IN ASHLEY FROM RICHMOND ROAD/M1 HEAD SOUTHEAST TOWARD STOCKVILLE ROAD TURN LEFT ONTO STOCKVILLE ROAD TURN LEFT AT THE 1ST CROSS STREET ONTO RICHMOND ROAD/M1 USE THE RIGHT 2 LANES TO TURN RIGHT TO MERGE ONTO N3 TOWARD DURBAN, FOLLOW N3 TO CHRIS NTULI ROAD IN BEREA, EXIT FROM N3, MERGE ONTO N3 KEEP RIGHT TO STAY ON N3, EXIT ONTO CHRIS NTULI ROAD DRIVE TO M L SULTAN ROAD IN GREYVILLE, MERGE ONTO CHRIS NTULI ROAD USE THE LEFT 2 LANES TO TURN LEFT ONTO M L SULTAN ROAD.

HENWOOD 7TH AVE

HEAD SOUTHWEST ON SEVENTH AVENUE TOWARD MITCHELL CRESCENT, TURN RIGHT AT THE 1ST CROSS STREET ONTO MITCHELL CRESCENT, TURN LEFT ONTO AVONDALE ROAD, TURN LEFT ONTO JOHN ZIKHALI ROAD, TURN RIGHT ONTO MARKET ROAD, M L SULTAN WILL BE ON THE LEFT.

GREENWOOD PARK

TAKE PARK STATION ROAD AND MIMOSA ROAD TO CHRIS HANI ROAD/R102 IN GREENWOOD PARK HEAD NORTHEAST ON SANDERSON PLACE TOWARD PARK STATION ROAD TURN RIGHT ONTO PARK STATION ROAD SLIGHT RIGHT ONTO MIMOSA ROAD FOLLOW R102 TO SANDILE THUSI ROAD/M17 IN GREYVILLE, BEREA TURN RIGHT ONTO CHRIS HANI ROAD/R102 CONTINUE STRAIGHT TO STAY ON CHRIS HANI ROAD/R102 KEEP LEFT TO CONTINUE ON UMGENI ROAD/R102 CONTINUE ON SANDILE THUSI ROAD/M17. TAKE GLADYS MANZI ROAD TO M L SULTAN ROAD TURN RIGHT ONTO SANDILE THUSI ROAD/M17 TURN LEFT ONTO LILIAN NGOYI ROAD CONTINUE ONTO STREET MARYS AVENUE AT THE ROUNDABOUT, TAKE THE 2ND EXIT ONTO GLADYS MANZI ROAD TURN LEFT ONTO MARKET ROAD.

INDATSHANA

HEAD NORTH ON JOSEPH NDULI STREET TOWARD N3, USE THE 2ND FROM THE LEFT LANE TO TURN LEFT ONTO DAVID WEBSTER STREET/M4/R102 USE THE RIGHT LANE TO TURN SLIGHTLY RIGHT ONTO DAVID WEBSTER STREET, USE THE 2ND FROM THE RIGHT LANE TO TURN RIGHT AT THE 2ND CROSS STREET ONTO JULIUS NYERERE STREET/M4/R102 CONTINUE STRAIGHT ONTO M L SULTAN ROAD.

ABC CHAMBERS

HEAD NORTH ON JOE SLOVO STREET TOWARD DR PIXLEY KASEME STREET CONTINUE ONTO INGCUCE ROAD/R102 CONTINUE STRAIGHT ONTO INGCUCE ROAD, TURN LEFT ONTO CARLISLE STREET, TURN RIGHT ONTO M L SULTAN ROAD.

RWZ PROPS

HEAD EAST ON ISMAIL C MEER STREET TOWARD INGCUCE ROAD, TURN LEFT AT THE 1ST CROSS STREET ONTO INGCUCE ROAD, TURN LEFT ONTO CARLISLE STREET, TURN RIGHT ONTO M L SULTAN ROAD.

MC ARTHUR

HEAD EAST ON MAUD MFUSI STREET TOWARD JOSEPH NDULI STREET, TURN LEFT AT THE 1ST CROSS STREET ONTO JOSEPH NDULI STREET, SLIGHT LEFT TO STAY ON JOSEPH NDULI STREET, USE THE LEFT LANE TO TURN RIGHT ONTO JOHANNES NKOSI STREET/M4/R102 TURN LEFT ONTO CROSS STREET, TURN LEFT ONTO CARLISLE STREET TURN RIGHT ONTO M L SULTAN ROAD.

DAVERNPORT

HEAD NORTHEAST ON YORK AVE TOWARD CLARK ROAD, TURN LEFT ONTO CLARK ROAD, TURN RIGHT ONTO CLEAVER ROAD CONTINUE ONTO BOTANIC GARDENS ROAD, USE THE RIGHT 2 LANES TO TURN RIGHT ONTO CHRIS NTULI ROAD USE THE LEFT 2 LANES TO TURN LEFT ONTO M L SULTAN ROAD.

SHERWOOD

TAKE HUGO ROAD AND RANGLES ROAD TO N3 HEAD SOUTHEAST ON HUGO ROAD TOWARD EVERTON ROAD, TURN RIGHT ONTO EVERTON ROAD TURN RIGHT ONTO WATERFALL ROAD TURN LEFT ONTO RANGLES ROAD, FOLLOW N3 TO CHRIS NTULI ROAD, EXIT FROM N3, MERGE ONTO N3, EXIT ONTO CHRIS NTULI ROAD, DRIVE TO M L SULTAN ROAD IN GREYVILLE, MERGE ONTO CHRIS NTULI ROAD, USE THE LEFT 2 LANES TO TURN LEFT ONTO M L SULTAN ROAD.

BAYSIDE

HEAD WEST ON MONTY NAICKER ROAD TOWARD MARK LANE TURN RIGHT ONTO JOE SLOVO STREET, CONTINUE ONTO INGCUCE ROAD/R102 CONTINUE STRAIGHT ONTO INGCUCE ROAD, TURN LEFT ONTO CARLISLE STREET, TURN RIGHT ONTO M L SULTAN ROAD.

ROYAL O'FLAHERTY

HEAD SOUTH ON O'FLAHERTY ROAD TOWARD HULSTON ROAD, CONTINUE ONTO SHENFIELD PLACE, CONTINUE ONTO CLARE ROAD, CONTINUE STRAIGHT ONTO RANGLES ROAD, CONTINUE ON N3, DRIVE TO M L SULTAN ROAD IN GREYVILLE.

TRIO, MVILA, MBONAMBI, BRAZILIA, DR ZWANE

FOLLOW BARTLE ROAD AND STELLAWOOD ROAD TO UMBILO ROAD/R102 HEAD SOUTHEAST ON PROSPECT ROAD TOWARD BARTLE ROAD TURN LEFT ONTO BARTLE ROAD, TURN RIGHT ONTO STELLAWOOD ROAD, TURN LEFT ONTO UMBILO ROAD/R102, CONTINUE ON UMBILO ROAD TO GREYVILLE CONTINUE STRAIGHT ONTO UMBILO ROAD CONTINUE ONTO LANCERS ROAD, USE ANY LANE TO TURN LEFT ONTO JULIUS NYERERE STREET/M4/R102 CONTINUE STRAIGHT ONTO M L SULTAN ROAD.

UNICITY

TAKE SHEPSTONE STREET AND BRAM FISCHER ROAD TO CARLISLE STREET IN DURBAN CENTRAL HEAD EAST ON DR PIXLEY KASEME STREET TOWARD FAREWELL ROAD/SHEPSTONE STREET TURN LEFT AT THE 1ST CROSS STREET ONTO FAREWELL ROAD/SHEPSTONE STREET USE THE LEFT 2 LANES TO TURN LEFT ONTO BRAM FISCHER ROAD CONTINUE ONTO DAVID WEBSTER STREET/M4/R102 USE THE 2ND FROM THE RIGHT LANE TO TURN RIGHT ONTO JOE SLOVO STREET CONTINUE ONTO INGCUCE ROAD/R102 CONTINUE STRAIGHT ONTO INGCUCE ROAD, TURN LEFT ONTO CARLISLE STREET, TURN RIGHT ONTO M L SULTAN ROAD.

KINGSTON RES

TAKE DIAKONIA AVENUE TO MAYDON ROAD IN ALBERT PARK HEAD SOUTH ON PARK STREET TOWARD COLLEGE LANE TURN RIGHT ONTO DIAKONIA AVENUE FOLLOW SYDNEY ROAD/R102 AND RICK TURNER ROAD TO MAZISI KUNENE ROAD IN BEREA CONTINUE ONTO MAYDON ROAD TURN RIGHT ONTO MARGARET MNCADI AVENUE CONTINUE ONTO CHE GUEVARA ROAD USE THE LEFT 2 LANES TO TURN LEFT ONTO SYDNEY ROAD/R102 TURN RIGHT ONTO RICK TURNER ROAD TURN RIGHT ONTO MAZISI KUNENE ROAD.

SAN SABIL & ADDINGTON

TAKE SHEPSTONE STREET TO BAY TERRACE HEAD SOUTHWEST ON MASONIC ROAD TOWARD MAHATMA GANDHI ROAD, TURN LEFT ONTO MAHATMA GANDHI ROAD, TURN RIGHT ONTO SHEPSTONE STREET FOLLOW MARGARET MNCADI AVENUE, SYDNEY ROAD/R102 AND RICK TURNER ROAD TO MAZISI KUNENE ROAD IN BEREA USE THE LEFT 2 LANES TO TURN LEFT ONTO BAY TERRACE, USE THE LEFT 3 LANES TO TURN SLIGHTLY LEFT ONTO MARGARET MNCADI AVENUE, KEEP RIGHT TO STAY ON MARGARET MNCADI AVENUE, CONTINUE ONTO CHE GUEVARA ROAD USE THE LEFT 2 LANES TO TURN LEFT ONTO SYDNEY ROAD/R102, TURN RIGHT ONTO RICK TURNER ROAD, TURN RIGHT ONTO MAZISI KUNENE ROAD.

LANDMARK & HERMITAGE

TAKE SHEPSTONE STREET, BRAM FISCHER ROAD, DAVID WEBSTER STREET/M4/R102, N3, ... AND PRINCESS ALICE AVENUE TO MAZISI KUNENE ROAD IN BEREA, HEAD EAST ON WEST STREET TOWARD FAREWELL ROAD/SHEPSTONE STREET, TURN LEFT AT THE 1ST CROSS STREET ONTO FAREWELL ROAD/SHEPSTONE STREET USE THE LEFT 2 LANES TO TURN LEFT ONTO BRAM FISCHER ROAD CONTINUE ONTO DAVID WEBSTER STREET/M4/R102, KEEP RIGHT TO STAY ON DAVID WEBSTER STREET/M4/R102, USE ANY LANE TO MERGE ONTO N3 VIA THE RAMP TO PIETERMARITZBURG TAKE EXIT 3 TOWARD BEREA ROAD (S)/M13, MERGE ONTO KING DINIZULU ROAD/KING DINUZULU ROAD, USE THE LEFT LANE TO STAY ON KING DINIZULU ROAD/KING DINUZULU ROAD N, TURN LEFT ONTO MAZISI KUNENE ROAD, SLIGHT LEFT ONTO LAMONT ROAD, CONTINUE ONTO PRINCESS ALICE



transport

Department:
Transport
Province of KwaZulu-Natal

GAZETTE

LGKZNG20-2023-AUG

REGION: ALL

AVENUE, TURN RIGHT ONTO RICK TURNER ROAD, TURN RIGHT ONTO MAZISI KUNENE ROAD.

340 UMBILO & ESCOMBE

HEAD NORTHEAST ON UMBILO ROAD TOWARD ALAN PATON ROAD, DESTINATION WILL BE ON THE RIGHT

29 UMBILO ROAD

HEAD NORTHEAST ON UMBILO ROAD TOWARD KING DINUZULU ROAD/KING DINUZULU ROAD, TURN LEFT AT THE 1ST CROSS STREET ONTO KING DINUZULU ROAD, TURN LEFT ONTO CLEAVER ROAD CONTINUE ONTO BULWER ROAD, CONTINUE ONTO ZK MATHEWS ROAD, TURN RIGHT ONTO RICK TURNER ROAD, TURN RIGHT ONTO MAZISI KUNENE ROAD.

98 UMBILO & BERECA COVE

HEAD NORTHEAST ON UMBILO ROAD TOWARD CHE GUEVARA ROAD, TURN LEFT ONTO KING DINUZULU ROAD, DESTINATION WILL BE ON THE LEFT.

155 KING DINUZULU ROAD (SOUTH) BULWER, BERECA, 4083

HEAD NORTHWEST ON KING DINUZULU ROAD TOWARD CANTERBURY GROVE, TURN LEFT ONTO CLEAVER ROAD CONTINUE ONTO BULWER ROAD, CONTINUE ONTO ZK MATHEWS ROAD, TURN RIGHT ONTO RICK TURNER ROAD, TURN RIGHT ONTO MAZISI KUNENE ROAD.

ENTERPRISE

HEAD NORTHEAST ON SAMORA MACHEL STREET TOWARD SAMORA MACHEL STREET, FOLLOW M4 AND R102 TO RICK TURNER ROAD IN CONGELA, TURN LEFT ONTO BRAM FISCHER ROAD/M4, USE THE LEFT LANE TO CONTINUE ON DAVID WEBSTER STREET/M4/R102, CONTINUE STRAIGHT ONTO MARKET STREET/M4/R102, USE THE RIGHT 2 LANES TO TURN SLIGHTLY RIGHT ONTO MARKET STREET/R102 USE THE MIDDLE LANE TO TURN RIGHT ONTO ANTON LEMBEDE STREET/M4/R102 USE THE LEFT LANES TO TURN SLIGHTLY LEFT ONTO SYDNEY ROAD/R102, FOLLOW RICK TURNER ROAD TO MAZISI KUNENE ROAD IN BERECA, TURN RIGHT ONTO RICK TURNER ROAD, TURN RIGHT ONTO MAZISI KUNENE ROAD.

WESTPARK

HEAD NORTHEAST ON WEST ROAD TOWARD CRESCENT STREET SHARP LEFT ONTO CRESCENT STREET, TURN LEFT ONTO FELIX DLAMINI ROAD/M10, USE THE RIGHT 2 LANES TO TURN RIGHT ONTO JAN SMUTS HIGHWAY/KING CETSHWAYO HIGHWAY/M10, SLIGHT LEFT ONTO VUSI MZIMELA ROAD/M10, TURN LEFT ONTO RICK TURNER ROAD, TURN LEFT ONTO MAZISI KUNENE ROAD.

RESERVOIR HEIGHTS

HEAD SOUTHWEST ON HALPIN AVENUE TOWARD DUNKELD ROAD/MOUNTBATTEN DRIVE, CONTINUE ON MOUNTBATTEN DRIVE, TAKE N2 AND VUSI MZIMELA ROAD/M10 TO MAZISI KUNENE ROAD IN BERECA, SHARP LEFT ONTO DUNKELD ROAD/MOUNTBATTEN DRIVE, USE ANY LANE TO TURN LEFT TO MERGE ONTO M19, TURN RIGHT, TAKE THE RAMP ONTO N2, TAKE EXIT 161 TOWARD SOLOMON MAHLANGU DRIVE/M7, USE THE LEFT 2 LANES TO TURN LEFT ONTO SOLOMON MAHLANGU DRIVE/M7 (SIGNS FOR BLUFF/EDWIN SWALES V C DRIVE), TURN LEFT ONTO BELLAIR ROAD/VUSI MZIMELA ROAD/M10, TURN RIGHT ONTO RICK TURNER ROAD, TURN LEFT ONTO MAZISI KUNENE ROAD.

ACUTT STREET

HEAD SOUTH ON ACUTT STREET TOWARD MARGARET MNCADI AVENUE, FOLLOW MARGARET MNCADI AVENUE, SYDNEY ROAD/R102 AND RICK TURNER ROAD TO MAZISI KUNENE ROAD IN BERECA, TURN LEFT ONTO MARGARET MNCADI AVENUE, MAKE A U-TURN AT SAMORA MACHEL STREET, KEEP RIGHT TO STAY ON MARGARET MNCADI AVENUE, CONTINUE ONTO CHE GUEVARA ROAD, USE THE LEFT 2 LANES TO TURN LEFT ONTO SYDNEY ROAD/R102, TURN RIGHT ONTO RICK TURNER ROAD, TURN RIGHT ONTO MAZISI KUNENE ROAD.

CAMDEN

HEAD NORTH ON CAMDEN AVENUE TOWARD CLARK ROAD, TURN LEFT ONTO CLARK ROAD, TURN LEFT ONTO MAZISI KUNENE ROAD, SLIGHT LEFT ONTO LAMONT ROAD, CONTINUE ONTO PRINCESS ALICE AVENUE, TURN RIGHT ONTO RICK TURNER ROAD, TURN RIGHT ONTO MAZISI KUNENE ROAD.

KINROSS

HEAD NORTH ON PERCY OSBORN ROAD TOWARD INNES ROAD, FOLLOW INNES ROAD AND MUSGRAVE ROAD TO LENA AHRENS ROAD IN BULWER, TURN LEFT ONTO LENA AHRENS ROAD, TURN RIGHT ONTO RICK TURNER ROAD, TURN RIGHT ONTO MAZISI KUNENE ROAD.

ASPARA

TAKE INGCUCE ROAD TO DAVID WEBSTER STREET/M4/R102, HEAD EAST ON BERTHA MKHIZE STREET TOWARD INGCUCE ROAD, TURN LEFT AT THE 1ST CROSS STREET ONTO INGCUCE ROAD, TAKE N3, MAZISI KUNENE ROAD AND PRINCESS ALICE AVENUE TO MAZISI KUNENE ROAD IN BERECA, TURN LEFT ONTO DAVID WEBSTER STREET/M4/R102, KEEP RIGHT TO STAY ON DAVID WEBSTER STREET/M4/R102, USE ANY LANE TO MERGE ONTO N3 VIA THE RAMP TO PIETERMARITZBURG, TAKE EXIT 3 TOWARD BERECA ROAD (S)/M13, MERGE ONTO KING DINUZULU ROAD/KING DINUZULU ROAD N, USE THE LEFT LANE TO STAY ON KING DINUZULU ROAD/KING DINUZULU ROAD, TURN LEFT ONTO MAZISI KUNENE ROAD, SLIGHT LEFT ONTO LAMONT ROAD, CONTINUE ONTO PRINCESS ALICE AVENUE, TURN RIGHT ONTO RICK TURNER ROAD, TURN RIGHT ONTO MAZISI KUNENE ROAD.

VICTORIA

TAKE INGCUCE ROAD TO DAVID WEBSTER STREET/M4/R102, HEAD EAST ON BERTHA MKHIZE STREET TOWARD INGCUCE ROAD, TURN LEFT AT THE 1ST CROSS STREET ONTO INGCUCE ROAD, TAKE N3, MAZISI KUNENE ROAD AND PRINCESS ALICE AVENUE TO MAZISI KUNENE ROAD IN BERECA, TURN LEFT ONTO DAVID WEBSTER STREET/M4/R102, KEEP RIGHT TO STAY ON DAVID WEBSTER STREET/M4/R102, USE ANY LANE TO MERGE ONTO N3 VIA THE RAMP TO PIETERMARITZBURG, TAKE EXIT 3 TOWARD BERECA ROAD (S)/M13, MERGE ONTO KING DINUZULU ROAD/KING DINUZULU ROAD N, USE THE LEFT LANE TO STAY ON KING DINUZULU ROAD/KING DINUZULU ROAD, TURN LEFT ONTO MAZISI KUNENE ROAD, SLIGHT LEFT ONTO LAMONT ROAD, CONTINUE ONTO PRINCESS ALICE AVENUE, TURN RIGHT ONTO RICK TURNER ROAD, TURN RIGHT ONTO MAZISI KUNENE ROAD.

MAYVILLE & ALCOCK

HEAD NORTHWEST ON CHARLES STRACHAN ROAD TOWARD JAN SMUTS HIGHWAY/KING CETSHWAYO HIGHWAY, SHARP RIGHT ONTO JAN SMUTS HIGHWAY/KING CETSHWAYO HIGHWAY, TURN LEFT ONTO ROBINSON PLACE, TURN LEFT ONTO ALCOCK CRESCENT.

ALCOCK CRESCENT, MUSGRAVE, BERECA, 4001

TAKE ALCOCK CRESCENT TO JAN SMUTS HIGHWAY/KING CETSHWAYO HIGHWAY, TAKE MARY THIPHE STREET AND RICK TURNER ROAD TO MAZISI KUNENE ROAD, TURN LEFT ONTO MAZISI KUNENE ROAD.

GREENFIELDS

HEAD SOUTH ON RANGLES ROAD TOWARD MOSES KOTANE ROAD, KEEP RIGHT TO CONTINUE ON WATERFALL ROAD, TURN LEFT ONTO JAN SMUTS HIGHWAY/KING CETSHWAYO HIGHWAY/M10, TURN RIGHT ONTO VUSI MZIMELA ROAD/M10, TURN LEFT ONTO RICK TURNER ROAD, TURN LEFT ONTO MAZISI KUNENE ROAD.

SEABOARD

TAKE MARGARET MNCADI AVENUE, SYDNEY ROAD/R102 AND RICK TURNER ROAD TO MAZISI KUNENE ROAD IN BERECA, HEAD SOUTH ON MAHATMA GANDHI ROAD TOWARD TYZACK STREET, USE THE RIGHT 2 LANES TO TURN RIGHT ONTO ANTON LEMBEDE STREET, TURN LEFT ONTO CATO STREET, USE THE LEFT 2 LANES TO TURN RIGHT ONTO BAY TERRACE, USE THE LEFT 3 LANES TO TURN SLIGHTLY LEFT ONTO MARGARET MNCADI AVENUE, KEEP RIGHT TO STAY ON MARGARET MNCADI AVENUE, CONTINUE ONTO CHE GUEVARA ROAD, USE THE LEFT 2 LANES TO TURN LEFT ONTO SYDNEY ROAD/R102, TURN RIGHT ONTO RICK TURNER ROAD, TURN RIGHT ONTO MAZISI KUNENE ROAD.

VAUSE ROAD

HEAD SOUTHWEST ON STEPHEN DLAMINI ROAD TOWARD ST THOMAS ROAD, TURN RIGHT ONTO ST THOMAS ROAD, CONTINUE ON PETER MOKABA ROAD/PETER MOKABA RIDGE, TAKE MARY THIPHE STREET AND RICK TURNER ROAD TO MAZISI KUNENE ROAD, TURN LEFT ONTO PETER MOKABA ROAD/PETER MOKABA RIDGE, TURN RIGHT ONTO JAN SMUTS HIGHWAY/KING CETSHWAYO HIGHWAY, TURN LEFT ONTO BIDSTON ROAD, TURN RIGHT ONTO OWEN AVENUE, OWEN AVE TURN SLIGHTLY LEFT AND BECOMES MARY THIPHE STREET, TURN LEFT ONTO KALANDEN ROAD, TURN LEFT ONTO RICK TURNER ROAD, TURN LEFT ONTO MAZISI KUNENE ROAD.

DERBY

HEAD WEST ON DERBY STREET TOWARD GLADYS MANZI ROAD, TAKE BOTANIC GARDENS ROAD, BULWER ROAD, ZK MATHEWS ROAD AND RICK TURNER ROAD TO MAZISI KUNENE ROAD IN BERECA, USE ANY LANE TO TURN SLIGHTLY LEFT ONTO GLADYS MANZI ROAD/LOUISE LANE, CONTINUE ONTO JOHN ZIKHALI ROAD, TURN LEFT ONTO EDITH BENSON CRESCENT, EDITH BENSON CRESCENT TURN SLIGHTLY RIGHT AND BECOMES BOTANIC GARDENS ROAD, CONTINUE ONTO CLEAVER ROAD, CONTINUE ONTO BULWER ROAD, CONTINUE ONTO ZK MATHEWS ROAD, TURN RIGHT ONTO RICK TURNER ROAD, TURN RIGHT ONTO MAZISI KUNENE ROAD.

CARLISLE

HEAD WEST ON CARLISLE STREET TOWARD ISMAIL C MEER STREET, TURN LEFT ONTO MARKET ROAD, USE THE RIGHT 2 LANES TO TURN SLIGHTLY RIGHT ONTO MARKET STREET/R102, USE THE MIDDLE LANE TO TURN RIGHT ONTO ANTON LEMBEDE STREET/M4/R102, USE THE LEFT LANES TO TURN SLIGHTLY LEFT ONTO SYDNEY ROAD/R102, TURN RIGHT ONTO RICK TURNER ROAD, TURN RIGHT ONTO MAZISI KUNENE ROAD.

TREVOR COURT

TAKE DOON ROAD TO BLUFF ROAD IN CLAIRWOOD, DURBAN, HEAD NORTH ON BRIGHTON ROAD TOWARD WINCHELSEA AVENUE, TURN RIGHT ONTO DOON ROAD, TAKE SOLOMON MAHLANGU DRIVE/M7 AND UMBILO ROAD/R102 TO MAZISI KUNENE ROAD IN BERECA, TURN RIGHT ONTO BLUFF ROAD, USE THE LEFT 2 LANES TO TURN LEFT ONTO SOLOMON MAHLANGU DRIVE/M7, USE THE LEFT 2 LANES TO TURN LEFT ONTO THE RAMP TO UMBILO



transport

Department:
Transport
Province of KwaZulu-Natal

GAZETTE

LGKZNG20-2023-AUG

REGION: ALL

ROAD/R102, CONTINUE ONTO UMBILO ROAD/R102, TURN LEFT ONTO RICK TURNER ROAD, TURN RIGHT ONTO MAZISI KUNENE ROAD.
NEW COMPLEX
HEAD NORTHEAST ON SAVAGE STREET TOWARD GROSVENOR ROAD, TURN RIGHT ONTO GROSVENOR ROAD, TURN RIGHT ONTO RICK TURNER ROAD, TURN LEFT ONTO MAZISI KUNENE ROAD.
WAKESLEIGH
HEAD NORTHEAST ON WAKESLEIGH ROAD/M10 TOWARD CLIFFVIEW ROAD, TURN RIGHT ONTO RICK TURNER ROAD, TURN LEFT ONTO MAZISI KUNENE ROAD.
276 BRICKFIELD ROAD
HEAD SOUTH ON FELIX DLAMINI ROAD/M10 TOWARD CHERRY AVENUE, USE THE RIGHT 2 LANES TO TURN RIGHT ONTO JAN SMUTS HIGHWAY/KING CETSHTWAYO HIGHWAY/M10, SLIGHT LEFT ONTO VUSI MZIMELA ROAD/M10, TURN LEFT ONTO RICK TURNER ROAD, TURN LEFT ONTO MAZISI KUNENE ROAD.
KHAYELISHA
HEAD NORTH ON SARNIA ROAD TOWARD LEEDS ROAD.
22 SARNIA ROAD, UMBILO, BEREA, 4075
HEAD NORTH ON SARNIA ROAD TOWARD UMBILO ROAD/R102, USE ANY LANE TO TURN SLIGHTLY RIGHT ONTO UMBILO ROAD/R102 USE THE RIGHT 2 LANES TO TURN SLIGHTLY RIGHT ONTO MAGWAZA MAPHALALA STREET/R102, TURN RIGHT ONTO ALAN PATON ROAD, TURN RIGHT ONTO SYDNEY ROAD/R102.
LOUIS BOTHA
HEAD NORTHEAST ON PRINCESS ALICE AVENUE, TURN RIGHT ONTO ALBERT DLOMO ROAD, TURN RIGHT ONTO ZK MATHEWS ROAD, TURN LEFT ONTO RICK TURNER ROAD, USE THE LEFT 2 LANES TO TURN LEFT ONTO UMBILO ROAD/R102.
JUNIPER RESIDENCE
TAKE PETER MOKABA ROAD/PETER MOKABA RIDGE, KING DINUZULU ROAD N AND ZK MATHEWS ROAD TO SPIWE ZUMA AVENUE IN UMBILO, HEAD SOUTHWEST ON PETER MOKABA ROAD/PETER MOKABA RIDGE TOWARD HARTLEY ROAD, TURN LEFT ONTO KING DINUZULU ROAD N, USE THE RIGHT 2 LANES TO TURN RIGHT ONTO BOTANIC GARDENS ROAD, CONTINUE ONTO CLEAVER ROAD, CONTINUE ONTO BULWER ROAD, CONTINUE ONTO ZK MATHEWS ROAD, AT THE ROUNDABOUT, TAKE THE 1ST EXIT ONTO SPIWE ZUMA AVENUE, TURN LEFT ONTO UMBILO ROAD/R102.
DUNSTAPLE HEIGHTS
PICK UP DUNSTAPLE HEIGHTS, 11 DUNSTAPLE CRESCENT, VIA VARSITY ROAD STOP UNIVERSITY RETURN TRIP WESTVILLE CAMPUS VIA VARSITY ROAD TO DUNSTAPLE CRESCENT, RESERVOIR HILLS.
KIES AVENUE
PICK UP KIES AVENUE, VIA HAYDEN ROAD, WHITTAKER ROAD, UMGUDULU ROAD, VARSITY ROAD STOP UNIVERSITY, RETURN TRIP UNIVERSITY VIA VARSITY DRIVE, UMGUDULU ROAD, WHITTAKER ROAD, HAYDEN ROAD TO KIES AVENUE.
UMBLO ROAD
PICK UP UMBLO ROAD, VIA LANCERS ROAD, BEREA ROAD, N3, JAN SMUTS HIGHWAY, ESSEX TERRACE, UNIVERSITY ROAD, STOP AT UNIVERSITY, RETURN TRIP UNIVERSITY ROAD, VIA ESSEX TERRACE, JAN SMUTS HIGHWAY, N3, BEREA ROAD, LANCERS ROAD TO UMBLO ROAD.
FELIX DLAMINI RD
PICK UP FELIX DLAMINI ROAD, VIA ALPINE ROAD, UMGENI ROAD, VARSITY DRIVE STOP VARSITY, RETURN TRIP VARSITY ROAD VIA UMGENI ROAD, ALPINE ROAD TO FELIX DLAMINI ROAD.
O' FLATORY ROAD
O' FLATORY ROAD VIA QUARRY ROAD TO VARSITY DRIVE STOP UNIVERSITY, RETURN UNIVERSITY VARSITY ROAD VIA QUARRY ROAD TO O' FLAHERTY ROAD.
ANTON LEMBEDE STREET
ANTON LEMBEDE STREET VIA ALLIWAL STREET, N3, JAN SMUTS HIGHWAY, ESSEX TERRACE TO VARSITY DRIVE STOP UNIVERSITY. RETURN TRIP UNIVERSITY VARSITY DRIVE VIA ESSEX TERRACE, JAN SMUTS HIGHWAY, N3, ALLIWAL STREET TO ANTON LEMBEDE STREET.
MAHATMA GANDHI STREET
MAHATMA GANDHI STREET VIA ANTON LEMBEDE STREET, N3, JAN SMUTS HIGHWAY, ESSEX TERRACE, VARSITY DRIVE TO UNIVERSITY. RETURN UNIVERSITY VARSITY DRIVE VIA ESSEX TERRACE, JAN SMUTS HIGHWAY, N3, ANTON LEMBEDE STREET TO MAHATMA GANDHI STREET.
ANTON LEMBEDE STREET
ANTON LEMBEDE STREET VIA ALLIWAL STREET, N3, JAN SMUTS HIGHWAY, ESSEX TERRACE TO VARSITY DRIVE STOP UNIVERSITY. RETURN TRIP UNIVERSITY VARSITY DRIVE VIA ESSEX TERRACE, JAN SMUTS HIGHWAY, N3, ALLIWAL STREET TO ANTON LEMBEDE STREET.
VARSITY DRIVE
START VARSITY DRIVE STOP AT UNIVERSITY. RETURN DOWN VARSITY DRIVE.
JOSEPH NDULI ROAD
START JOSEPH NDULI ROAD VIA DR YUSUFF DADDOD ROAD, DIAKONIA AVENUE, JOSEPH NTULI ROAD, N3, JAN'S SMUTS HIGHWAY, ESSEX TERRACE TO VARSITY DRIVE STOP AT UNIVERSITY. RETURN VARSITY DRIVE, ESSEX TERRACE, JAN SMUTS HIGHWAY, N3, JOSEPH NTULI, DIAKONIA AVENUE, DR YUSUFF DADDOD ROAD TO JOSEPH NDULI ROAD.
HUNT ROAD
START HUNT ROAD VIA MOORE ROAD, BEREA ROAD, N3, JAN SMUTS HIGHWAY, ESSEX TERRACE TO VARSITY DRIVE. RETURN FROM VARSITY DRIVE, VIA ESSEX TERRACE, JAN SMUTS HIGHWAY, N3, BEREA ROAD, MOORE ROAD, HUNT ROAD.
RIPPON ROAD
START RIPPON ROAD, VIA LOCKSEY DRIVE, JAN SMUTS HIGHWAY, ESSEX TERRACE TO VARSITY DRIVE. RETURN VARSITY DRIVE, ESSEX TERRACE, JAN'S SMUTS HIGHWAY, LOCKSEY DRIVE TO RIPPON ROAD.
BEATRICE STREET
START BEATRICE ST VIA N3, JAN SMUTS HIGHWAY, ESSEX TERRACE TO VARSITY DRIVE. RETURN VARSITY DRIVE VIA ESSEX TERRACE, JAN SMUTS HIGHWAY, N3 TO BEATRICE STREET.
RUTHERFORD ST
START RUTHERFORD STREET VIA, VICTORIA EMBANKMENT, JOSEPH NTULI, N3, JAN SMUTS, ESSEX TERRACE TO VARSITY DRIVE. RETURN VARSITY DRIVE VIA ESSEX TERRACE, JAN SMUTS HIGHWAY, JOSEPH NTULI, VICTORIA EMBANKMENT TO RUTHERFORD STREET.
BEREA ROAD
START BEREA ROAD, N3, JAN SMUTS HIGHWAY, ESSEX TERRACE TO VARSITY DRIVE. RETURN FROM VARSITY DRIVE, VIA ESSEX TERRACE, JAN SMUTS HIGHWAY, N3, BEREA ROAD.
HOLZNER ROAD
START HOLZNER ROAD, VIA RUDOLF ROAD, ABBOT FRANCIS ROAD TO MARIAN ROAD. RETURN FROM MARIAN ROAD VIA ABBOT FRANCIS ROAD, RUDOLF ROAD TO HOLZNER ROAD.
KINGS ROAD
START KINGS ROAD VIA CROMPTON STREET, CAVERSHAM ROAD AND FORREST ROAD TO MARIAN ROAD. RETURN MARIAN ROAD VIA FORREST ROAD, CAVERSHAM ROAD, CROMPTON STREET TO KINGS ROAD.
SCHOOL ROAD
START SCHOOL ROAD VIA JOSIAH GUMEDE STREET, CROMPTON ROAD, FORREST ROAD TO MARIANHILL ROAD. RETURN MARIANHILL ROAD VIA FORREST ROAD, CROMPTON ROAD, JOSIAH GUMED STREET TO SCHOOL ROAD.
BELLTOWER ROAD
START BELLTOWER ROAD VIA JACARANDA ROAD, NAGINA DRIVE, RICHMOND ROAD TO MARIANHILL ROAD. RETURN MARIANHILL ROAD VIA RICHMOND ROAD, NAGINA DRIVE, JACARANDA ROAD TO BELLTOWER ROAD.
MARIAN DRIVE
START MARIAN DRIVE VIA UNDERWOOD ROAD, FORREST ROAD TO MARIANHILL ROAD. RETURN MARIANHILL ROAD, FORREST ROAD, UNDERWOOD ROAD TO MARIAN DRIVE.
ANTON LEMBEDE
START ANTON LEMBEDE STREET VIA SAMORA MACHEL ROAD, PARRY ROAD, BRAM FISCHER ROAD, DAVID WEBSTER ROAD, N3, RICHMOND ROAD TO MARIANHILL ROAD. RETURN MARIANHILL ROAD, RICHMOND ROAD, N3, DAVID WEBSTER ROAD, BRAM FISCHER ROAD, PARRY ROAD, SAMORA MACHEL ROAD TO ANTON LEMBEDE ROAD.
PARRY
START PARRY ROAD, BRAM FISCHER ROAD, DAVID WEBSTER ROAD, N3, RICHMOND ROAD TO MARIANHILL ROAD. RETURN MARIANHILL ROAD, RICHMOND ROAD, N3, DAVID WEBSTER ROAD, BRAM FISCHER ROAD, PARRY ROAD.



transport

Department:
Transport
Province of KwaZulu-Natal

GAZETTE

LGKZNG20-2023-AUG

REGION: ALL

HENRY ROAD
START HENRY ROAD VIA ALPINE ROAD, N2, N3, RICHMOND ROAD TO MARIANHILL ROAD. RETURN MARIANHILL ROAD, RICHMOND ROAD, N3, N2, ALPINE ROAD, TO HENRY ROAD.
KING DINIZULU ROAD
KING DINIZULU ROAD VIA, CANTEBURY GROVE, N3, RICHMOND ROAD TO MARIANHILL ROAD. RETURN MARIANHILL ROAD VIA RICHMOND ROAD, N3, CANTEBURY ROAD, TO DINIZULU ROAD.
BEREA ROAD
START BERE ROAD VIA DR. PILELEY KASEME STREET, N3, RICHMOND ROAD TO MARIANHILL ROAD. RETURN MARIAN HILL ROAD VIA RICHMOND ROAD, N3, PILELEY KASEME STREET, BERE ROAD.
RANSHAW ROAD
START RANSHAW ROAD VIA UMBILO ROAD, BERE ROAD, N3, RICHMOND ROAD, TO MARIANHILL ROAD. RETURN MARIANHILL ROAD VIA RICHMOND ROAD, N3, BERE ROAD, UMBILO ROAD, TO RANSHAW ROAD.
WILLS ROAD
START WILLS ROAD VIA MILTON ROAD, JULIUS NYERERE ROAD, N3, RICHMOND ROAD TO MARIANHILL ROAD. RETURN MARIANHILL ROAD, VIA RICHMOND ROAD, N3, JULIUS NYERERE ROAD, MILTON ROAD TO WILLS ROAD.
DR. YUSAF DADDOO STREET
START DR. YUSAF DADDOO STREET VIA LOUISE STREET, DAVID WEBSTER ROAD, N3, RICHMOND ROAD TO MARIANHILL ROAD. RETURN MARIANHILL ROAD, RICHMOND ROAD, N3, DAVID WEBSTER ROAD, LOUISE STREET TO DR. YUSUF DADDOO STREET.
UMBLO ROAD
START UMBLO ROAD VIA ALAN PATON ROAD, DINIZULU ROAD, N3, RICHMOND ROAD TO MARIANHILL ROAD. RETURN TRIP MARIANHILL ROAD VIA RICHMOND ROAD, N3, DINIZULU DRIVE, ALAN PATON ROAD TO UMBLO ROAD.
MAHATMA GANDHI ROAD
START MAHATMA GANDHI ROAD VIA ANTON LEMBEDE STREET, STALWART SIMALENE STREET, N3, RICHMOND ROAD TO MARINHILL ROAD. RETURN MARIANHILL ROAD, RICHMOND ROAD, N3, STALWART SIMALENE STREET, ANTON LEMBEDE STREET TO MAHATMA GANDHI ROAD.
SHEARER ROAD
START SHEARER ROAD, VIA MAHATMA GANDHI ROAD, ANTON LEMBEDE STREET, STALWART SIMALENE STREET, N3, RICHMOND ROAD TO MARINHILL ROAD. RETURN MARIANHILL ROAD, RICHMOND ROAD, N3, STALWART SIMALENE STREET, ANTON LEMBEDE STREET, MAHATMA GANDHI ROAD TO SHEARER ROAD.
HOSPITAL ROAD
START HOSPITAL ROAD VIA MAHATMA GANDHI ROAD, ANTON LEMBEDE STREET, STALWART SIMALENE STREET, N3, RICHMOND ROAD TO MARINHILL ROAD. RETURN MARIANHILL ROAD, RICHMOND ROAD, N3, STALWART SIMALENE STREET, ANTON LEMBEDE STREET, MAHATMA GANDHI ROAD TO HOSPITAL ROAD.
VARSITY DRIVE
START VARSITY DRIVE VIA QUARRY ROAD, M19, CAVERSHAM ROAD, MARIANHILL ROAD. RETURN MARIANHILL ROAD VIA CAVERSHAM ROAD, M19, QUARRY ROAD TO VARSITY DRIVE.
STEVE BIKO ROAD
START STEVE BIKO ROAD VIA KING DINIZULU ROAD, N3, RICHMOND ROAD TO MARIANHILL ROAD. RETURN TRIP MARINHILL ROAD VIA RICHMOND ROAD, N3, KING DINIZULU ROAD TO STEVE BIKO ROAD.
DUNCAN BARRET ROAD
START DUNCAN BARRET ROAD VIA BALFOUR ROAD, SANDERSON STREET, JOSIAH GUMEDE ROAD, CAVERSHAM STREET TO MARIANHILL ROAD. RETURN MARIANHILL ROAD, CAVERSHAM ROAD, JOSIAH GUMEDE ROAD, SANDERSON STREET, BALFOUR ROAD TO DUNCAN BARRET ROAD.
TRIO PLACE
START TRIO PLACE, VIA BURO CRESCENT, N3, RICHMOND ROAD TO MARIANHILL ROAD. RETURN TRIP MARIANHILL ROAD, RICHMOND ROAD, N3, BURO CRESCENT TO TRIO PLACE.
NATIONALLY
FROM UNIVERSITY TO TRAVEL NATIONALLY FOR SPECIAL EVENTS WITHIN SOUTH AFRICA.



transport

Department:
Transport
Province of KwaZulu-Natal

GAZETTE

LGKZNG20-2023-AUG

REGION: ALL

1)	Application Number: APP0160506	2)	Gazette Number: LGKZNG20-2023-AUG
3)	Applicant: IKHWEZI BUS SERVICE (PTY) LTD ID NO. 1957/001045/07 Association: NOT AVAILABLE	4)	Applicant Address: ERF 4056 RESERVOIR HILLS DURBAN 4091
5)	Existing Licence Holder: NOT APPLICABLE ID NO. NOT APPLICABLE	6)	Existing Licence Holder Address: NOT APPLICABLE
7)	Type of application: NEW OPERATING LICENCE	8)	Operating Licence Number: NOTAVAILABLE
9)	Vehicle Type: OTHER	10)	1 X 0 (SEATED)
11)	Region: ETHEKWENI AND ILEMBE		
12.1	<p>KZPRERC2850538 - VARIOUS BUS ROUTES FOR IKHWEZI BUS SERVICES.</p> <p>ASMA COURT HEAD SOUTHEAST ON CRAIGHEAD PLACE TOWARD ROLAND CHAPMAN DRIVE TURN LEFT ONTO ROLAND CHAPMAN DRIVE, AT THE ROUNDABOUT, TAKE THE 3RD EXIT ONTO BLAMEY ROAD TURN LEFT TO MERGE ONTO M4 TOWARD CITY CENTRE, MERGE ONTO M4 FOLLOW M4 TO M L SULTAN ROAD IN GREYVILLE, BEREIA CONTINUE STRAIGHT TO STAY ON M4 TURN LEFT ONTO ANTON LEMBEDE STREET / M4 (SIGNS FOR SMITH STREET/N3/PIETERMARITZBURG) CONTINUE STRAIGHT TO STAY ON ANTON LEMBEDE STREET /M4, USE THE RIGHT 2 LANES TO TURN RIGHT ONTO JULIUS NYERERE STREET /M4/R102 CONTINUE STRAIGHT ONTO M L SULTAN ROAD.</p> <p>PENTING PROPERTIES DAVID WEBSTER HEAD WEST ON DAVID WEBSTER STREET/M4/R102 TOWARD DR YUSUF DADOO STREET USE THE 2ND FROM THE LEFT LANE TO STAY ON DAVID WEBSTER STREET/M4/R102 USE THE RIGHT LANE TO TURN SLIGHTLY RIGHT ONTO DAVID WEBSTER STREET USE THE 2ND FROM THE RIGHT LANE TO TURN RIGHT AT THE 2ND CROSS STREET ONTO JULIUS NYERERE STREET/M4/R102 CONTINUE STRAIGHT ONTO M L SULTAN ROAD.</p> <p>HLELO PROPERTIES HEAD EAST ON MAUD MFUSI STREET TOWARD JOSEPH NDULI STREET TURN LEFT AT THE 1ST CROSS STREET ONTO JOSEPH NDULI STREET TURN LEFT ONTO ANTON LEMBEDE STREET CONTINUE STRAIGHT ONTO ANTON LEMBEDE STREET/M4 USE THE RIGHT 2 LANES TO TURN RIGHT ONTO JULIUS NYERERE STREET/M4/R102 CONTINUE STRAIGHT ONTO M L SULTAN ROAD.</p> <p>LAVINO/ VALLEY VIEW HEAD EAST ON BANFIELD CRESCENT/VALLEY VIEW ROAD TOWARD IMESON ROAD TURN RIGHT ONTO EARL HAIG ROAD CONTINUE ONTO SPRINGFIELD ROAD/M17 TURN LEFT AT OVERPORT DRIVE CONTINUE ONTO JOHN ZIKHALI ROAD TURN RIGHT ONTO MARKET ROAD, M L SULTAN ROAD WILL BE ON THE LEFT.</p> <p>MANTON, AWAMI, DOLPHIN, MAVOVO HEAD NORTHEAST ON MOUNTBATTEN DRIVE TOWARD RIDDICK AVENUE, CONTINUE ONTO QUARRY ROAD TURN RIGHT ONTO O'FLAHERTY ROAD CONTINUE ONTO SHENFIELD PLACE, CONTINUE ONTO CLARE ROAD, CONTINUE STRAIGHT ONTO RANDES ROAD CONTINUE ON N3. DRIVE TO M L SULTAN ROAD IN GREYVILLE.</p> <p>KIFT PROPERTIES HEAD NORTHEAST ON CAMBRIDGE AVENUE TOWARD ELY ROAD, TURN LEFT ONTO HANNAH ROAD TURN RIGHT AT THE 1ST CROSS STREET ONTO UMBILO ROAD/R102 USE THE RIGHT 2 LANES TO TURN SLIGHTLY RIGHT ONTO MAGWAZA MAPHALALA STREET/R102 SLIGHT LEFT ONTO MAGWAZA MAPHALALA STREET, TURN LEFT ONTO KING DINUZULU ROAD/KING DINUZULU ROAD N TURN RIGHT ONTO BOTANIC GARDENS ROAD USE THE RIGHT 2 LANES TO TURN RIGHT ONTO CHRIS NTULI ROAD USE THE LEFT 2 LANES TO TURN LEFT ONTO M L SULTAN ROAD.</p> <p>CONCOST, PHILHAVEN, VILLA & WEINEMOORE HEAD SOUTHEAST ON CHE GUEVARA ROAD TOWARD CANTERBURY GROVE, TURN LEFT ONTO UMBILO ROAD CONTINUE ONTO LANCERS ROAD USE ANY LANE TO TURN LEFT ONTO JULIUS NYERERE STREET/M4/R102 CONTINUE STRAIGHT ONTO M L SULTAN ROAD</p> <p>PEARL STAR TAKE SHEPSTONE STREET TO BAY TERRACE IN SOUTH BEACH HEAD SOUTHEAST ON MAHATMA GANDHI ROAD TURN RIGHT ONTO BELL STREET, BELL STREET TURNS RIGHT AND BECOMES SHEPSTONE STREET, DRIVE FROM MARGARET MNCADI AVENUE TO DURBAN CENTRAL USE THE LEFT 2 LANES TO TURN LEFT ONTO BAY TERRACE, USE THE LEFT 3 LANES TO TURN SLIGHTLY LEFT ONTO MARGARET MNCADI AVENUE, FOLLOW JOE SLOVO STREET TO INGCUCU ROAD/R102 FOLLOW INGCUCU ROAD TO CARLISLE STREET TURN RIGHT ONTO M L SULTAN ROAD.</p> <p>TRITION TAKE MAY STREET TO EPSOM ROAD HEAD SOUTH ON MAY STREET TOWARD FIRST AVENUE TURN LEFT AT THE 1ST CROSS STREET ONTO FIRST AVENUE CONTINUE ON EPSOM ROAD, TAKE INGCUCU ROAD TO CARLISLE STREET IN DURBAN CENTRAL, DURBAN TURN LEFT ONTO EPSOM ROAD USE THE RIGHT LANE TO TURN SLIGHTLY RIGHT ONTO UMGENI ROAD/R102 TURN RIGHT ONTO CHARLOTTE MAXEKE STREET, TURN RIGHT ONTO INGCUCU ROAD/R102 CONTINUE STRAIGHT ONTO INGCUCU ROAD, TURN LEFT ONTO CARLISLE STREET, TURN RIGHT ONTO M L SULTAN ROAD.</p> <p>ALPINE & MEDINA CONTINUE TO FELIX DLAMINI ROAD/M10, HEAD NORTHEAST, TURN RIGHT TOWARD FELIX DLAMINI ROAD/M10 TAKE M17, STEPHEN DLAMINI ROAD AND JOHN ZIKHALI ROAD TO M L SULTAN ROAD IN GREYVILLE, TURN LEFT ONTO FELIX DLAMINI ROAD/M10, TURN RIGHT ONTO HENDRY ROAD/M17, TURN RIGHT ONTO EARL HAIG ROAD/M17 TURN RIGHT ONTO STEPHEN DLAMINI ROAD TURN LEFT AT OVERPORT DRIVE CONTINUE ONTO JOHN ZIKHALI ROAD TURN RIGHT ONTO MARKET ROAD.</p> <p>MASOBIYA HEAD WEST ON MASOBIYA MDLULI STREET TOWARD ROY ROAD/SHEPSTONE STREET CONTINUE ON SHEPSTONE STREET TAKE BRAM FISCHER ROAD TO CARLISLE STREET IN DURBAN CENTRAL TURN RIGHT ONTO ROY ROAD/SHEPSTONE STREET USE THE LEFT 2 LANES TO TURN LEFT ONTO BRAM FISCHER ROAD CONTINUE ONTO DAVID WEBSTER STREET/M4/R102 USE THE 2ND FROM THE RIGHT LANE TO TURN RIGHT ONTO JOE SLOVO STREET CONTINUE ONTO INGCUCU ROAD/R102 CONTINUE STRAIGHT ONTO INGCUCU ROAD TURN LEFT ONTO CARLISLE STREET TURN RIGHT ONTO M L SULTAN ROAD.</p> <p>URBAN VIEW / EMERALD HEAD NORTHWEST ON INGCUCU ROAD/R102 TOWARD CHARLOTTE MAXEKE STREET CONTINUE STRAIGHT ONTO INGCUCU ROAD TURN LEFT ONTO CARLISLE STREET TURN RIGHT ONTO M L SULTAN ROAD.</p> <p>SMITH STREET HEAD WEST ON ANTON LEMBEDE STREET TOWARD JOE SLOVO STREET USE THE RIGHT 2 LANES TO TURN RIGHT AT THE 1ST CROSS STREET ONTO JOE SLOVO STREET CONTINUE ONTO INGCUCU ROAD/R102 CONTINUE STRAIGHT ONTO INGCUCU ROAD TURN LEFT ONTO CARLISLE STREET TURN RIGHT ONTO M L SULTAN ROAD.</p> <p>BLENHAM, MASONIC, JEWITTS TAKE PRINCE STREET TO BAY TERRACE HEAD NORTHWEST ON PRINCE STREET TOWARD MASONIC ROAD TURN LEFT ONTO RUTHERFORD STREET, DRIVE FROM MARGARET MNCADI AVENUE TO DURBAN CENTRAL CONTINUE ONTO BAY TERRACE USE THE LEFT 3 LANES TO TURN SLIGHTLY LEFT ONTO MARGARET MNCADI AVENUE, FOLLOW JOE SLOVO STREET TO INGCUCU ROAD/R102 USE THE RIGHT 2 LANES TO TURN SLIGHTLY RIGHT TOWARD JOE SLOVO STREET CONTINUE ONTO JOE SLOVO STREET FOLLOW INGCUCU ROAD TO CARLISLE STREET CONTINUE ONTO INGCUCU ROAD/R102 CONTINUE STRAIGHT ONTO INGCUCU ROAD TURN LEFT ONTO CARLISLE STREET TURN RIGHT ONTO M L SULTAN ROAD.</p> <p>CITY CABIN, MAZEPPA DRIVE FROM BAY TERRACE AND MARGARET MNCADI AVENUE TO DURBAN CENTRAL HEAD EAST ON DR LANGALIBALELE DUBE STREET TOWARD ROBIN LANE, TURN RIGHT ONTO MORGE LANE TURN RIGHT ONTO BAY TERRACE USE THE LEFT 3 LANES TO TURN SLIGHTLY LEFT ONTO MARGARET MNCADI AVENUE FOLLOW JOE SLOVO STREET TO INGCUCU ROAD/R102 USE THE RIGHT 2 LANES TO TURN SLIGHTLY RIGHT TOWARD JOE SLOVO STREET CONTINUE ONTO JOE SLOVO STREET FOLLOW INGCUCU ROAD TO CARLISLE STREET CONTINUE ONTO INGCUCU ROAD/R102 CONTINUE STRAIGHT ONTO INGCUCU ROAD TURN LEFT ONTO CARLISLE STREET TURN RIGHT ONTO M L SULTAN ROAD.</p> <p>STERLING HEAD WEST ON CARLISLE ST TOWARD CROSS STREET TURN RIGHT ONTO M L SULTAN ROAD.</p> <p>RENAISSANCE HEAD WEST ON MAUD MFUSI STREET TOWARD LELLOS PASSAGE TURN RIGHT ONTO JOSEPH NDULI STREET TURN LEFT ONTO ANTON LEMBEDE</p>		



transport

Department:
Transport
Province of KwaZulu-Natal

GAZETTE

LGKZNG20-2023-AUG

REGION: ALL

STREET CONTINUE STRAIGHT ONTO ANTON LEMBEDE STREET/M4 USE THE RIGHT 2 LANES TO TURN RIGHT ONTO JULIUS NYERERE STREET/M4/R102 CONTINUE STRAIGHT ONTO M L SULTAN ROAD.

505 ANTON LEMBEDE

HEAD WEST ON ANTON LEMBEDE STREET TOWARD ALEXANDRA STREET CONTINUE STRAIGHT ONTO ANTON LEMBEDE STREET/M4 USE THE RIGHT 2 LANES TO TURN RIGHT ONTO JULIUS NYERERE STREET/M4/R102 CONTINUE STRAIGHT ONTO M L SULTAN ROAD.

JOE SLOVO

HEAD NORTH ON JOE SLOVO ST TOWARD DENIS HURLEY STREET CONTINUE ONTO INGCUCE ROAD/R102 CONTINUE STRAIGHT ONTO INGCUCE ROAD TURN LEFT ONTO CARLISLE STREET TURN RIGHT ONTO M L SULTAN ROAD.

EMDUBANI

HEAD NORTH ON STALWART SIMELANE STREET/M4 TOWARD KINGSMEAD WAY TURN LEFT ONTO KINGSMEAD WAY CONTINUE ON MASABALALA YENGWA AVENUE/M12, TAKE M4 AND INGCUCE ROAD TO CARLISLE STREET IN DURBAN CENTRAL TURN LEFT ONTO MASABALALA YENGWA AVENUE/M12 CONTINUE ONTO WALNUT ROAD USE THE RIGHT 2 LANES TO TURN RIGHT ONTO BRAM FISCHER ROAD/M4 USE THE 2ND FROM THE RIGHT LANE TO TURN RIGHT ONTO JOE SLOVO STREET CONTINUE ONTO INGCUCE ROAD/R102 CONTINUE STRAIGHT ONTO INGCUCE ROAD TURN LEFT ONTO CARLISLE STREET TURN RIGHT ONTO M L SULTAN ROAD

ST GERAN

TAKE LOCKSLEY DR TO JAN SMUTS HWY/KING CETHSWAYO HIGHWAY IN SHERWOOD, DURBAN HEAD SOUTHWEST ON RIPPOON ROAD TOWARD BAZLEY AVENUE CONTINUE ONTO LOCKSLEY DRIVE TAKE N3 TO CHRIS NTULI ROAD IN BEREA. EXIT FROM N3 TURN LEFT ONTO JAN SMUTS HIGHWAY/KING CETHSWAYO HIGHWAY USE THE LEFT LANE TO MERGE ONTO N3 VIA THE RAMP TO CITY/STAD, EXIT ONTO CHRIS NTULI ROAD, DRIVE TO M L SULTAN ROAD IN GREYVILLE, MERGE ONTO CHRIS NTULI ROAD, USE THE LEFT 2 LANES TO TURN LEFT ONTO M L SULTAN ROAD.

RIDE MZANZI, BIG GULF, HOFFMAN

GET ON N3 IN ASHLEY FROM RICHMOND ROAD/M1 HEAD SOUTHEAST TOWARD STOCKVILLE ROAD TURN LEFT ONTO STOCKVILLE ROAD TURN LEFT AT THE 1ST CROSS STREET ONTO RICHMOND ROAD/M1 USE THE RIGHT 2 LANES TO TURN RIGHT TO MERGE ONTO N3 TOWARD DURBAN, FOLLOW N3 TO CHRIS NTULI ROAD IN BEREA, EXIT FROM N3, MERGE ONTO N3 KEEP RIGHT TO STAY ON N3, EXIT ONTO CHRIS NTULI ROAD DRIVE TO M L SULTAN ROAD IN GREYVILLE, MERGE ONTO CHRIS NTULI ROAD USE THE LEFT 2 LANES TO TURN LEFT ONTO M L SULTAN ROAD.

HENWOOD 7TH AVE

HEAD SOUTHWEST ON SEVENTH AVENUE TOWARD MITCHELL CRESCENT, TURN RIGHT AT THE 1ST CROSS STREET ONTO MITCHELL CRESCENT, TURN LEFT ONTO AVONDALE ROAD, TURN LEFT ONTO JOHN ZIKHALI ROAD, TURN RIGHT ONTO MARKET ROAD, M L SULTAN WILL BE ON THE LEFT.

GREENWOOD PARK

TAKE PARK STATION ROAD AND MIMOSA ROAD TO CHRIS HANI ROAD/R102 IN GREENWOOD PARK HEAD NORTHEAST ON SANDERSON PLACE TOWARD PARK STATION ROAD TURN RIGHT ONTO PARK STATION ROAD SLIGHT RIGHT ONTO MIMOSA ROAD FOLLOW R102 TO SANDILE THUSI ROAD/M17 IN GREYVILLE, BEREA TURN RIGHT ONTO CHRIS HANI ROAD/R102 CONTINUE STRAIGHT TO STAY ON CHRIS HANI ROAD/R102 KEEP LEFT TO CONTINUE ON UMGENI ROAD/R102 CONTINUE ON SANDILE THUSI ROAD/M17. TAKE GLADYS MANZI ROAD TO M L SULTAN ROAD TURN RIGHT ONTO SANDILE THUSI ROAD/M17 TURN LEFT ONTO LILIAN NGOYI ROAD CONTINUE ONTO STREET MARYS AVENUE AT THE ROUNDABOUT, TAKE THE 2ND EXIT ONTO GLADYS MANZI ROAD TURN LEFT ONTO MARKET ROAD.

INDATSHANA

HEAD NORTH ON JOSEPH NDULI STREET TOWARD N3, USE THE 2ND FROM THE LEFT LANE TO TURN LEFT ONTO DAVID WEBSTER STREET/M4/R102 USE THE RIGHT LANE TO TURN SLIGHTLY RIGHT ONTO DAVID WEBSTER STREET, USE THE 2ND FROM THE RIGHT LANE TO TURN RIGHT AT THE 2ND CROSS STREET ONTO JULIUS NYERERE STREET/M4/R102 CONTINUE STRAIGHT ONTO M L SULTAN ROAD.

ABC CHAMBERS

HEAD NORTH ON JOE SLOVO STREET TOWARD DR PIXLEY KASEME STREET CONTINUE ONTO INGCUCE ROAD/R102 CONTINUE STRAIGHT ONTO INGCUCE ROAD, TURN LEFT ONTO CARLISLE STREET, TURN RIGHT ONTO M L SULTAN ROAD.

RWZ PROPS

HEAD EAST ON ISMAIL C MEER STREET TOWARD INGCUCE ROAD, TURN LEFT AT THE 1ST CROSS STREET ONTO INGCUCE ROAD, TURN LEFT ONTO CARLISLE STREET, TURN RIGHT ONTO M L SULTAN ROAD.

MC ARTHUR

HEAD EAST ON MAUD MFUSI STREET TOWARD JOSEPH NDULI STREET, TURN LEFT AT THE 1ST CROSS STREET ONTO JOSEPH NDULI STREET, SLIGHT LEFT TO STAY ON JOSEPH NDULI STREET, USE THE LEFT LANE TO TURN RIGHT ONTO JOHANNES NKOSI STREET/M4/R102 TURN LEFT ONTO CROSS STREET, TURN LEFT ONTO CARLISLE STREET TURN RIGHT ONTO M L SULTAN ROAD.

DAVERNPORT

HEAD NORTHEAST ON YORK AVE TOWARD CLARK ROAD, TURN LEFT ONTO CLARK ROAD, TURN RIGHT ONTO CLEAVER ROAD CONTINUE ONTO BOTANIC GARDENS ROAD, USE THE RIGHT 2 LANES TO TURN RIGHT ONTO CHRIS NTULI ROAD USE THE LEFT 2 LANES TO TURN LEFT ONTO M L SULTAN ROAD.

SHERWOOD

TAKE HUGO ROAD AND RANGLES ROAD TO N3 HEAD SOUTHEAST ON HUGO ROAD TOWARD EVERTON ROAD, TURN RIGHT ONTO EVERTON ROAD TURN RIGHT ONTO WATERFALL ROAD TURN LEFT ONTO RANGLES ROAD, FOLLOW N3 TO CHRIS NTULI ROAD, EXIT FROM N3, MERGE ONTO N3, EXIT ONTO CHRIS NTULI ROAD, DRIVE TO M L SULTAN ROAD IN GREYVILLE, MERGE ONTO CHRIS NTULI ROAD, USE THE LEFT 2 LANES TO TURN LEFT ONTO M L SULTAN ROAD.

BAYSIDE

HEAD WEST ON MONTY NAICKER ROAD TOWARD MARK LANE TURN RIGHT ONTO JOE SLOVO STREET, CONTINUE ONTO INGCUCE ROAD/R102 CONTINUE STRAIGHT ONTO INGCUCE ROAD, TURN LEFT ONTO CARLISLE STREET, TURN RIGHT ONTO M L SULTAN ROAD.

ROYAL O'FLAHERTY

HEAD SOUTH ON O'FLAHERTY ROAD TOWARD HULSTON ROAD, CONTINUE ONTO SHENFIELD PLACE, CONTINUE ONTO CLARE ROAD, CONTINUE STRAIGHT ONTO RANGLES ROAD, CONTINUE ON N3, DRIVE TO M L SULTAN ROAD IN GREYVILLE.

TRIO, MVILA, MBONAMBI, BRAZILIA, DR ZWANE

FOLLOW BARTLE ROAD AND STELLAWOOD ROAD TO UMBILO ROAD/R102 HEAD SOUTHEAST ON PROSPECT ROAD TOWARD BARTLE ROAD TURN LEFT ONTO BARTLE ROAD, TURN RIGHT ONTO STELLAWOOD ROAD, TURN LEFT ONTO UMBILO ROAD/R102, CONTINUE ON UMBILO ROAD TO GREYVILLE CONTINUE STRAIGHT ONTO UMBILO ROAD CONTINUE ONTO LANCERS ROAD, USE ANY LANE TO TURN LEFT ONTO JULIUS NYERERE STREET/M4/R102 CONTINUE STRAIGHT ONTO M L SULTAN ROAD.

UNICITY

TAKE SHEPSTONE STREET AND BRAM FISCHER ROAD TO CARLISLE STREET IN DURBAN CENTRAL HEAD EAST ON DR PIXLEY KASEME STREET TOWARD FAREWELL ROAD/SHEPSTONE STREET TURN LEFT AT THE 1ST CROSS STREET ONTO FAREWELL ROAD/SHEPSTONE STREET USE THE LEFT 2 LANES TO TURN LEFT ONTO BRAM FISCHER ROAD CONTINUE ONTO DAVID WEBSTER STREET/M4/R102 USE THE 2ND FROM THE RIGHT LANE TO TURN RIGHT ONTO JOE SLOVO STREET CONTINUE ONTO INGCUCE ROAD/R102 CONTINUE STRAIGHT ONTO INGCUCE ROAD, TURN LEFT ONTO CARLISLE STREET, TURN RIGHT ONTO M L SULTAN ROAD.

KINGSTON RES

TAKE DIAKONIA AVENUE TO MAYDON ROAD IN ALBERT PARK HEAD SOUTH ON PARK STREET TOWARD COLLEGE LANE TURN RIGHT ONTO DIAKONIA AVENUE FOLLOW SYDNEY ROAD/R102 AND RICK TURNER ROAD TO MAZISI KUNENE ROAD IN BEREA CONTINUE ONTO MAYDON ROAD TURN RIGHT ONTO MARGARET MNCADI AVENUE CONTINUE ONTO CHE GUEVARA ROAD USE THE LEFT 2 LANES TO TURN LEFT ONTO SYDNEY ROAD/R102 TURN RIGHT ONTO RICK TURNER ROAD TURN RIGHT ONTO MAZISI KUNENE ROAD.

SAN SABIL & ADDINGTON

TAKE SHEPSTONE STREET TO BAY TERRACE HEAD SOUTHWEST ON MASONIC ROAD TOWARD MAHATMA GANDHI ROAD, TURN LEFT ONTO MAHATMA GANDHI ROAD, TURN RIGHT ONTO SHEPSTONE STREET FOLLOW MARGARET MNCADI AVENUE, SYDNEY ROAD/R102 AND RICK TURNER ROAD TO MAZISI KUNENE ROAD IN BEREA USE THE LEFT 2 LANES TO TURN LEFT ONTO BAY TERRACE, USE THE LEFT 3 LANES TO TURN SLIGHTLY LEFT ONTO MARGARET MNCADI AVENUE, KEEP RIGHT TO STAY ON MARGARET MNCADI AVENUE, CONTINUE ONTO CHE GUEVARA ROAD USE THE LEFT 2 LANES TO TURN LEFT ONTO SYDNEY ROAD/R102, TURN RIGHT ONTO RICK TURNER ROAD, TURN RIGHT ONTO MAZISI KUNENE ROAD.

LANDMARK & HERMITAGE

TAKE SHEPSTONE STREET, BRAM FISCHER ROAD, DAVID WEBSTER STREET/M4/R102, N3, ... AND PRINCESS ALICE AVENUE TO MAZISI KUNENE ROAD IN BEREA, HEAD EAST ON WEST STREET TOWARD FAREWELL ROAD/SHEPSTONE STREET, TURN LEFT AT THE 1ST CROSS STREET ONTO FAREWELL ROAD/SHEPSTONE STREET USE THE LEFT 2 LANES TO TURN LEFT ONTO BRAM FISCHER ROAD CONTINUE ONTO DAVID WEBSTER STREET/M4/R102, KEEP RIGHT TO STAY ON DAVID WEBSTER STREET/M4/R102, USE ANY LANE TO MERGE ONTO N3 VIA THE RAMP TO PIETERMARITZBURG TAKE EXIT 3 TOWARD BEREA ROAD (S)/M13, MERGE ONTO KING DINUZULU ROAD/KING DINUZULU ROAD, USE THE LEFT LANE TO STAY ON KING DINUZULU ROAD/KING DINUZULU ROAD N, TURN LEFT ONTO MAZISI KUNENE ROAD, SLIGHT LEFT ONTO LAMONT ROAD, CONTINUE ONTO PRINCESS ALICE



transport

Department:
Transport
Province of KwaZulu-Natal

GAZETTE

LGKZNG20-2023-AUG

REGION: ALL

AVENUE, TURN RIGHT ONTO RICK TURNER ROAD, TURN RIGHT ONTO MAZISI KUNENE ROAD.
340 UMBILO & ESCOMBE
HEAD NORTHEAST ON UMBILO ROAD TOWARD ALAN PATON ROAD, DESTINATION WILL BE ON THE RIGHT
29 UMBILO ROAD
HEAD NORTHEAST ON UMBILO ROAD TOWARD KING DINUZULU ROAD/KING DINUZULU ROAD, TURN LEFT AT THE 1ST CROSS STREET ONTO KING DINUZULU ROAD, TURN LEFT ONTO CLEAVER ROAD CONTINUE ONTO BULWER ROAD, CONTINUE ONTO ZK MATHEWS ROAD, TURN RIGHT ONTO RICK TURNER ROAD, TURN RIGHT ONTO MAZISI KUNENE ROAD.
98 UMBILO & BEREA COVE
HEAD NORTHEAST ON UMBILO ROAD TOWARD CHE GUEVARA ROAD, TURN LEFT ONTO KING DINUZULU ROAD, DESTINATION WILL BE ON THE LEFT.
155 KING DINUZULU ROAD (SOUTH) BULWER, BEREA, 4083
HEAD NORTHWEST ON KING DINUZULU ROAD TOWARD CANTERBURY GROVE, TURN LEFT ONTO CLEAVER ROAD CONTINUE ONTO BULWER ROAD, CONTINUE ONTO ZK MATHEWS ROAD, TURN RIGHT ONTO RICK TURNER ROAD, TURN RIGHT ONTO MAZISI KUNENE ROAD.
ENTERPRISE
HEAD NORTHEAST ON SAMORA MACHEL STREET TOWARD SAMORA MACHEL STREET, FOLLOW M4 AND R102 TO RICK TURNER ROAD IN CONGELA, TURN LEFT ONTO BRAM FISCHER ROAD/M4, USE THE LEFT LANE TO CONTINUE ON DAVID WEBSTER STREET/M4/R102, CONTINUE STRAIGHT ONTO MARKET STREET/M4/R102, USE THE RIGHT 2 LANES TO TURN SLIGHTLY RIGHT ONTO MARKET STREET/R102 USE THE MIDDLE LANE TO TURN RIGHT ONTO ANTON LEMBEDE STREET/M4/R102 USE THE LEFT LANES TO TURN SLIGHTLY LEFT ONTO SYDNEY ROAD/R102, FOLLOW RICK TURNER ROAD TO MAZISI KUNENE ROAD IN BEREA, TURN RIGHT ONTO RICK TURNER ROAD, TURN RIGHT ONTO MAZISI KUNENE ROAD.
WESTPARK
HEAD NORTHEAST ON WEST ROAD TOWARD CRESCENT STREET SHARP LEFT ONTO CRESCENT STREET, TURN LEFT ONTO FELIX DLAMINI ROAD/M10, USE THE RIGHT 2 LANES TO TURN RIGHT ONTO JAN SMUTS HIGHWAY/KING CETSHWAYO HIGHWAY/M10, SLIGHT LEFT ONTO VUSI MZIMELA ROAD/M10, TURN LEFT ONTO RICK TURNER ROAD, TURN LEFT ONTO MAZISI KUNENE ROAD.
RESERVOIR HEIGHTS
HEAD SOUTHWEST ON HALPIN AVENUE TOWARD DUNKELD ROAD/MOUNTBATTEN DRIVE, CONTINUE ON MOUNTBATTEN DRIVE, TAKE N2 AND VUSI MZIMELA ROAD/M10 TO MAZISI KUNENE ROAD IN BEREA, SHARP LEFT ONTO DUNKELD ROAD/MOUNTBATTEN DRIVE, USE ANY LANE TO TURN LEFT TO MERGE ONTO M19, TURN RIGHT, TAKE THE RAMP ONTO N2, TAKE EXIT 161 TOWARD SOLOMON MAHLANGU DRIVE/M7, USE THE LEFT 2 LANES TO TURN LEFT ONTO SOLOMON MAHLANGU DRIVE/M7 (SIGNS FOR BLUFF/EDWIN SWALES V C DRIVE), TURN LEFT ONTO BELLAIR ROAD/VUSI MZIMELA ROAD/M10, TURN RIGHT ONTO RICK TURNER ROAD, TURN LEFT ONTO MAZISI KUNENE ROAD.
ACUTT STREET
HEAD SOUTH ON ACUTT STREET TOWARD MARGARET MNCADI AVENUE, FOLLOW MARGARET MNCADI AVENUE, SYDNEY ROAD/R102 AND RICK TURNER ROAD TO MAZISI KUNENE ROAD IN BEREA, TURN LEFT ONTO MARGARET MNCADI AVENUE, MAKE A U-TURN AT SAMORA MACHEL STREET, KEEP RIGHT TO STAY ON MARGARET MNCADI AVENUE, CONTINUE ONTO CHE GUEVARA ROAD, USE THE LEFT 2 LANES TO TURN LEFT ONTO SYDNEY ROAD/R102, TURN RIGHT ONTO RICK TURNER ROAD, TURN RIGHT ONTO MAZISI KUNENE ROAD.
CAMDEN
HEAD NORTH ON CAMDEN AVENUE TOWARD CLARK ROAD, TURN LEFT ONTO CLARK ROAD, TURN LEFT ONTO MAZISI KUNENE ROAD, SLIGHT LEFT ONTO LAMONT ROAD, CONTINUE ONTO PRINCESS ALICE AVENUE, TURN RIGHT ONTO RICK TURNER ROAD, TURN RIGHT ONTO MAZISI KUNENE ROAD.
KINROSS
HEAD NORTH ON PERCY OSBORN ROAD TOWARD INNES ROAD, FOLLOW INNES ROAD AND MUSGRAVE ROAD TO LENA AHRENS ROAD IN BULWER, TURN LEFT ONTO LENA AHRENS ROAD, TURN RIGHT ONTO RICK TURNER ROAD, TURN RIGHT ONTO MAZISI KUNENE ROAD.
ASPARA
TAKE INGCUCE ROAD TO DAVID WEBSTER STREET/M4/R102, HEAD EAST ON BERTHA MKHIZE STREET TOWARD INGCUCE ROAD, TURN LEFT AT THE 1ST CROSS STREET ONTO INGCUCE ROAD, TAKE N3, MAZISI KUNENE ROAD AND PRINCESS ALICE AVENUE TO MAZISI KUNENE ROAD IN BEREA, TURN LEFT ONTO DAVID WEBSTER STREET/M4/R102, KEEP RIGHT TO STAY ON DAVID WEBSTER STREET/M4/R102, USE ANY LANE TO MERGE ONTO N3 VIA THE RAMP TO PIETERMARITZBURG, TAKE EXIT 3 TOWARD BEREA ROAD (S)/M13, MERGE ONTO KING DINUZULU ROAD/KING DINUZULU ROAD N, USE THE LEFT LANE TO STAY ON KING DINUZULU ROAD/KING DINUZULU ROAD, TURN LEFT ONTO MAZISI KUNENE ROAD, SLIGHT LEFT ONTO LAMONT ROAD, CONTINUE ONTO PRINCESS ALICE AVENUE, TURN RIGHT ONTO RICK TURNER ROAD, TURN RIGHT ONTO MAZISI KUNENE ROAD.
VICTORIA
TAKE INGCUCE ROAD TO DAVID WEBSTER STREET/M4/R102, HEAD EAST ON BERTHA MKHIZE STREET TOWARD INGCUCE ROAD, TURN LEFT AT THE 1ST CROSS STREET ONTO INGCUCE ROAD, TAKE N3, MAZISI KUNENE ROAD AND PRINCESS ALICE AVENUE TO MAZISI KUNENE ROAD IN BEREA, TURN LEFT ONTO DAVID WEBSTER STREET/M4/R102, KEEP RIGHT TO STAY ON DAVID WEBSTER STREET/M4/R102, USE ANY LANE TO MERGE ONTO N3 VIA THE RAMP TO PIETERMARITZBURG, TAKE EXIT 3 TOWARD BEREA ROAD (S)/M13, MERGE ONTO KING DINUZULU ROAD/KING DINUZULU ROAD N, USE THE LEFT LANE TO STAY ON KING DINUZULU ROAD/KING DINUZULU ROAD, TURN LEFT ONTO MAZISI KUNENE ROAD, SLIGHT LEFT ONTO LAMONT ROAD, CONTINUE ONTO PRINCESS ALICE AVENUE, TURN RIGHT ONTO RICK TURNER ROAD, TURN RIGHT ONTO MAZISI KUNENE ROAD.
MAYVILLE & ALCOCK
HEAD NORTHWEST ON CHARLES STRACHAN ROAD TOWARD JAN SMUTS HIGHWAY/KING CETSHWAYO HIGHWAY, SHARP RIGHT ONTO JAN SMUTS HIGHWAY/KING CETSHWAYO HIGHWAY, TURN LEFT ONTO ROBINSON PLACE, TURN LEFT ONTO ALCOCK CRESCENT.
ALCOCK CRESCENT, MUSGRAVE, BEREA, 4001
TAKE ALCOCK CRESCENT TO JAN SMUTS HIGHWAY/KING CETSHWAYO HIGHWAY, TAKE MARY THIPHE STREET AND RICK TURNER ROAD TO MAZISI KUNENE ROAD, TURN LEFT ONTO MAZISI KUNENE ROAD.
GREENFIELDS
HEAD SOUTH ON RANGLES ROAD TOWARD MOSES KOTANE ROAD, KEEP RIGHT TO CONTINUE ON WATERFALL ROAD, TURN LEFT ONTO JAN SMUTS HIGHWAY/KING CETSHWAYO HIGHWAY/M10, TURN RIGHT ONTO VUSI MZIMELA ROAD/M10, TURN LEFT ONTO RICK TURNER ROAD, TURN LEFT ONTO MAZISI KUNENE ROAD.
SEABOARD
TAKE MARGARET MNCADI AVENUE, SYDNEY ROAD/R102 AND RICK TURNER ROAD TO MAZISI KUNENE ROAD IN BEREA, HEAD SOUTH ON MAHATMA GANDHI ROAD TOWARD TYZACK STREET, USE THE RIGHT 2 LANES TO TURN RIGHT ONTO ANTON LEMBEDE STREET, TURN LEFT ONTO CATO STREET, USE THE LEFT 2 LANES TO TURN RIGHT ONTO BAY TERRACE, USE THE LEFT 3 LANES TO TURN SLIGHTLY LEFT ONTO MARGARET MNCADI AVENUE, KEEP RIGHT TO STAY ON MARGARET MNCADI AVENUE, CONTINUE ONTO CHE GUEVARA ROAD, USE THE LEFT 2 LANES TO TURN LEFT ONTO SYDNEY ROAD/R102, TURN RIGHT ONTO RICK TURNER ROAD, TURN RIGHT ONTO MAZISI KUNENE ROAD.
VAUSE ROAD
HEAD SOUTHWEST ON STEPHEN DLAMINI ROAD TOWARD ST THOMAS ROAD, TURN RIGHT ONTO ST THOMAS ROAD, CONTINUE ON PETER MOKABA ROAD/PETER MOKABA RIDGE, TAKE MARY THIPHE STREET AND RICK TURNER ROAD TO MAZISI KUNENE ROAD, TURN LEFT ONTO PETER MOKABA ROAD/PETER MOKABA RIDGE, TURN RIGHT ONTO JAN SMUTS HIGHWAY/KING CETSHWAYO HIGHWAY, TURN LEFT ONTO BIDSTON ROAD, TURN RIGHT ONTO OWEN AVENUE, OWEN AVE TURN SLIGHTLY LEFT AND BECOMES MARY THIPHE STREET, TURN LEFT ONTO KALANDEN ROAD, TURN LEFT ONTO RICK TURNER ROAD, TURN LEFT ONTO MAZISI KUNENE ROAD.
DERBY
HEAD WEST ON DERBY STREET TOWARD GLADYS MANZI ROAD, TAKE BOTANIC GARDENS ROAD, BULWER ROAD, ZK MATHEWS ROAD AND RICK TURNER ROAD TO MAZISI KUNENE ROAD IN BEREA, USE ANY LANE TO TURN SLIGHTLY LEFT ONTO GLADYS MANZI ROAD/LOUISE LANE, CONTINUE ONTO JOHN ZIKHALI ROAD, TURN LEFT ONTO EDITH BENSON CRESCENT, EDITH BENSON CRESCENT TURN SLIGHTLY RIGHT AND BECOMES BOTANIC GARDENS ROAD, CONTINUE ONTO CLEAVER ROAD, CONTINUE ONTO BULWER ROAD, CONTINUE ONTO ZK MATHEWS ROAD, TURN RIGHT ONTO RICK TURNER ROAD, TURN RIGHT ONTO MAZISI KUNENE ROAD.
CARLISLE
HEAD WEST ON CARLISLE STREET TOWARD ISMAIL C MEER STREET, TURN LEFT ONTO MARKET ROAD, USE THE RIGHT 2 LANES TO TURN SLIGHTLY RIGHT ONTO MARKET STREET/R102, USE THE MIDDLE LANE TO TURN RIGHT ONTO ANTON LEMBEDE STREET/M4/R102, USE THE LEFT LANES TO TURN SLIGHTLY LEFT ONTO SYDNEY ROAD/R102, TURN RIGHT ONTO RICK TURNER ROAD, TURN RIGHT ONTO MAZISI KUNENE ROAD.
TREVOR COURT
TAKE DOON ROAD TO BLUFF ROAD IN CLAIRWOOD, DURBAN, HEAD NORTH ON BRIGHTON ROAD TOWARD WINCHELSEA AVENUE, TURN RIGHT ONTO DOON ROAD, TAKE SOLOMON MAHLANGU DRIVE/M7 AND UMBILO ROAD/R102 TO MAZISI KUNENE ROAD IN BEREA, TURN RIGHT ONTO BLUFF ROAD, USE THE LEFT 2 LANES TO TURN LEFT ONTO SOLOMON MAHLANGU DRIVE/M7, USE THE LEFT 2 LANES TO TURN LEFT ONTO THE RAMP TO UMBILO



transport

Department:
Transport
Province of KwaZulu-Natal

GAZETTE

LGKZNG20-2023-AUG

REGION: ALL

ROAD/R102, CONTINUE ONTO UMBILO ROAD/R102, TURN LEFT ONTO RICK TURNER ROAD, TURN RIGHT ONTO MAZISI KUNENE ROAD.
NEW COMPLEX
HEAD NORTHEAST ON SAVAGE STREET TOWARD GROSVENOR ROAD, TURN RIGHT ONTO GROSVENOR ROAD, TURN RIGHT ONTO RICK TURNER ROAD, TURN LEFT ONTO MAZISI KUNENE ROAD.
WAKESLEIGH
HEAD NORTHEAST ON WAKESLEIGH ROAD/M10 TOWARD CLIFFVIEW ROAD, TURN RIGHT ONTO RICK TURNER ROAD, TURN LEFT ONTO MAZISI KUNENE ROAD.
276 BRICKFIELD ROAD
HEAD SOUTH ON FELIX DLAMINI ROAD/M10 TOWARD CHERRY AVENUE, USE THE RIGHT 2 LANES TO TURN RIGHT ONTO JAN SMUTS HIGHWAY/KING CETHSWAYO HIGHWAY/M10, SLIGHT LEFT ONTO VUSI MZIMELA ROAD/M10, TURN LEFT ONTO RICK TURNER ROAD, TURN LEFT ONTO MAZISI KUNENE ROAD.
KHAYELISHA
HEAD NORTH ON SARNIA ROAD TOWARD LEEDS ROAD.
22 SARNIA ROAD, UMBILO, BEREA, 4075
HEAD NORTH ON SARNIA ROAD TOWARD UMBILO ROAD/R102, USE ANY LANE TO TURN SLIGHTLY RIGHT ONTO UMBILO ROAD/R102 USE THE RIGHT 2 LANES TO TURN SLIGHTLY RIGHT ONTO MAGWAZA MAPHALALA STREET/R102, TURN RIGHT ONTO ALAN PATON ROAD, TURN RIGHT ONTO SYDNEY ROAD/R102.
LOUIS BOTHA
HEAD NORTHEAST ON PRINCESS ALICE AVENUE, TURN RIGHT ONTO ALBERT DLOMO ROAD, TURN RIGHT ONTO ZK MATHEWS ROAD, TURN LEFT ONTO RICK TURNER ROAD, USE THE LEFT 2 LANES TO TURN LEFT ONTO UMBILO ROAD/R102.
JUNIPER RESIDENCE
TAKE PETER MOKABA ROAD/PETER MOKABA RIDGE, KING DINUZULU ROAD N AND ZK MATHEWS ROAD TO SPIWE ZUMA AVENUE IN UMBILO, HEAD SOUTHWEST ON PETER MOKABA ROAD/PETER MOKABA RIDGE TOWARD HARTLEY ROAD, TURN LEFT ONTO KING DINUZULU ROAD N, USE THE RIGHT 2 LANES TO TURN RIGHT ONTO BOTANIC GARDENS ROAD, CONTINUE ONTO CLEAVER ROAD, CONTINUE ONTO BULWER ROAD, CONTINUE ONTO ZK MATHEWS ROAD, AT THE ROUNDABOUT, TAKE THE 1ST EXIT ONTO SPIWE ZUMA AVENUE, TURN LEFT ONTO UMBILO ROAD/R102.
DUNSTAPLE HEIGHTS
PICK UP DUNSTAPLE HEIGHTS, 11 DUNSTAPLE CRESCENT, VIA VARSITY ROAD STOP UNIVERSITY RETURN TRIP WESTVILLE CAMPUS VIA VARSITY ROAD TO DUNSTAPLE CRESCENT, RESERVOIR HILLS.
KIES AVENUE
PICK UP KIES AVENUE, VIA HAYDEN ROAD, WHITTAKER ROAD, UMGUDULU ROAD, VARSITY ROAD STOP UNIVERSITY, RETURN TRIP UNIVERSITY VIA VARSITY DRIVE, UMGUDULU ROAD, WHITTAKER ROAD, HAYDEN ROAD TO KIES AVENUE.
UMBLO ROAD
PICK UP UMBLO ROAD, VIA LANCERS ROAD, BEREA ROAD, N3, JAN SMUTS HIGHWAY, ESSEX TERRACE, UNIVERSITY ROAD, STOP AT UNIVERSITY, RETURN TRIP UNIVERSITY ROAD, VIA ESSEX TERRACE, JAN SMUTS HIGHWAY, N3, BEREA ROAD, LANCERS ROAD TO UMBLO ROAD.
FELIX DLAMINI RD
PICK UP FELIX DLAMINI ROAD, VIA ALPINE ROAD, UMGENI ROAD, VARSITY DRIVE STOP VARSITY, RETURN TRIP VARSITY ROAD VIA UMGENI ROAD, ALPINE ROAD TO FELIX DLAMINI ROAD.
O' FLATORY ROAD
O' FLATORY ROAD VIA QUARRY ROAD TO VARSITY DRIVE STOP UNIVERSITY, RETURN UNIVERSITY VARSITY ROAD VIA QUARRY ROAD TO O' FLATTERY ROAD.
ANTON LEMBEDE STREET
ANTON LEMBEDE STREET VIA ALLIWAL STREET, N3, JAN SMUTS HIGHWAY, ESSEX TERRACE TO VARSITY DRIVE STOP UNIVERSITY. RETURN TRIP UNIVERSITY VARSITY DRIVE VIA ESSEX TERRACE, JAN SMUTS HIGHWAY, N3, ALLIWAL STREET TO ANTON LEMBEDE STREET.
MAHATMA GANDHI STREET
MAHATMA GANDHI STREET VIA ANTON LEMBEDE STREET, N3, JAN SMUTS HIGHWAY, ESSEX TERRACE, VARSITY DRIVE TO UNIVERSITY. RETURN UNIVERSITY VARSITY DRIVE VIA ESSEX TERRACE, JAN SMUTS HIGHWAY, N3, ANTON LEMBEDE STREET TO MAHATMA GANDHI STREET.
ANTON LEMBEDE STREET
ANTON LEMBEDE STREET VIA ALLIWAL STREET, N3, JAN SMUTS HIGHWAY, ESSEX TERRACE TO VARSITY DRIVE STOP UNIVERSITY. RETURN TRIP UNIVERSITY VARSITY DRIVE VIA ESSEX TERRACE, JAN SMUTS HIGHWAY, N3, ALLIWAL STREET TO ANTON LEMBEDE STREET.
VARSITY DRIVE
START VARSITY DRIVE STOP AT UNIVERSITY. RETURN DOWN VARSITY DRIVE.
JOSEPH NDULI ROAD
START JOSEPH NDULI ROAD VIA DR YUSUFF DADDOD ROAD, DIAKONIA AVENUE, JOSEPH NTULI ROAD, N3, JAN'S SMUTS HIGHWAY, ESSEX TERRACE TO VARSITY DRIVE STOP AT UNIVERSITY. RETURN VARSITY DRIVE, ESSEX TERRACE, JAN SMUTS HIGHWAY, N3, JOSEPH NTULI, DIAKONIA AVENUE, DR YUSUFF DADDOD ROAD TO JOSEPH NDULI ROAD.
HUNT ROAD
START HUNT ROAD VIA MOORE ROAD, BEREA ROAD, N3, JAN SMUTS HIGHWAY, ESSEX TERRACE TO VARSITY DRIVE. RETURN FROM VARSITY DRIVE, VIA ESSEX TERRACE, JAN SMUTS HIGHWAY, N3, BEREA ROAD, MOORE ROAD, HUNT ROAD.
RIPPON ROAD
START RIPPON ROAD, VIA LOCKSEY DRIVE, JAN SMUTS HIGHWAY, ESSEX TERRACE TO VARSITY DRIVE. RETURN VARSITY DRIVE, ESSEX TERRACE, JAN'S SMUTS HIGHWAY, LOCKSEY DRIVE TO RIPPON ROAD.
BEATRICE STREET
START BEATRICE ST VIA N3, JAN SMUTS HIGHWAY, ESSEX TERRACE TO VARSITY DRIVE. RETURN VARSITY DRIVE VIA ESSEX TERRACE, JAN SMUTS HIGHWAY, N3 TO BEATRICE STREET.
RUTHERFORD ST
START RUTHERFORD STREET VIA, VICTORIA EMBANKMENT, JOSEPH NTULI, N3, JAN SMUTS, ESSEX TERRACE TO VARSITY DRIVE. RETURN VARSITY DRIVE VIA ESSEX TERRACE, JAN SMUTS HIGHWAY, JOSEPH NTULI, VICTORIA EMBANKMENT TO RUTHERFORD STREET.
BEREA ROAD
START BEREA ROAD, N3, JAN SMUTS HIGHWAY, ESSEX TERRACE TO VARSITY DRIVE. RETURN FROM VARSITY DRIVE, VIA ESSEX TERRACE, JAN SMUTS HIGHWAY, N3, BEREA ROAD.
HOLZNER ROAD
START HOLZNER ROAD, VIA RUDOLF ROAD, ABBOT FRANCIS ROAD TO MARIAN ROAD. RETURN FROM MARIAN ROAD VIA ABBOT FRANCIS ROAD, RUDOLF ROAD TO HOLZNER ROAD.
KINGS ROAD
START KINGS ROAD VIA CROMPTON STREET, CAVERSHAM ROAD AND FORREST ROAD TO MARIAN ROAD. RETURN MARIAN ROAD VIA FORREST ROAD, CAVERSHAM ROAD, CROMPTON STREET TO KINGS ROAD.
SCHOOL ROAD
START SCHOOL ROAD VIA JOSIAH GUMEDE STREET, CROMPTON ROAD, FORREST ROAD TO MARIANHILL ROAD. RETURN MARIANHILL ROAD VIA FORREST ROAD, CROMPTON ROAD, JOSIAH GUMED STREET TO SCHOOL ROAD.
BELLTOWER ROAD
START BELLTOWER ROAD VIA JACARANDA ROAD, NAGINA DRIVE, RICHMOND ROAD TO MARIANHILL ROAD. RETURN MARIANHILL ROAD VIA RICHMOND ROAD, NAGINA DRIVE, JACARANDA ROAD TO BELLTOWER ROAD.
MARIAN DRIVE
START MARIAN DRIVE VIA UNDERWOOD ROAD, FORREST ROAD TO MARIANHILL ROAD. RETURN MARIANHILL ROAD, FORREST ROAD, UNDERWOOD ROAD TO MARIAN DRIVE.
ANTON LEMBEDE
START ANTON LEMBEDE STREET VIA SAMORA MACHEL ROAD, PARRY ROAD, BRAM FISCHER ROAD, DAVID WEBSTER ROAD, N3, RICHMOND ROAD TO MARIANHILL ROAD. RETURN MARIANHILL ROAD, RICHMOND ROAD, N3, DAVID WEBSTER ROAD, BRAM FISCHER ROAD, PARRY ROAD, SAMORA MACHEL ROAD TO ANTON LEMBEDE ROAD.
PARRY
START PARRY ROAD, BRAM FISCHER ROAD, DAVID WEBSTER ROAD, N3, RICHMOND ROAD TO MARIANHILL ROAD. RETURN MARIANHILL ROAD, RICHMOND ROAD, N3, DAVID WEBSTER ROAD, BRAM FISCHER ROAD, PARRY ROAD.



transport

Department:
Transport
Province of KwaZulu-Natal

GAZETTE

LGKZNG20-2023-AUG

REGION: ALL

HENRY ROAD
START HENRY ROAD VIA ALPINE ROAD, N2, N3, RICHMOND ROAD TO MARIANHILL ROAD. RETURN MARIANHILL ROAD, RICHMOND ROAD, N3, N2, ALPINE ROAD, TO HENRY ROAD.
KING DINIZULU ROAD
KING DINIZULU ROAD VIA, CANTEBURY GROVE, N3, RICHMOND ROAD TO MARIANHILL ROAD. RETURN MARIANHILL ROAD VIA RICHMOND ROAD, N3, CANTEBURY ROAD, TO DINIZULU ROAD.
BEREA ROAD
START BEREA ROAD VIA DR. PILELEY KASEME STREET, N3, RICHMOND ROAD TO MARIANHILL ROAD. RETURN MARIANHILL ROAD VIA RICHMOND ROAD, N3, PILELEY KASEME STREET, BEREA ROAD.
RANSHAW ROAD
START RANSHAW ROAD VIA UMBILO ROAD, BEREA ROAD, N3, RICHMOND ROAD, TO MARIANHILL ROAD. RETURN MARIANHILL ROAD VIA RICHMOND ROAD, N3, BEREA ROAD, UMBILO ROAD, TO RANSHAW ROAD.
WILLS ROAD
START WILLS ROAD VIA MILTON ROAD, JULIUS NYERERE ROAD, N3, RICHMOND ROAD TO MARIANHILL ROAD. RETURN MARIANHILL ROAD, VIA RICHMOND ROAD, N3, JULIUS NYERERE ROAD, MILTON ROAD TO WILLS ROAD.
DR. YUSAF DADDOO STREET
START DR. YUSAF DADDOO STREET VIA LOUISE STREET, DAVID WEBSTER ROAD, N3, RICHMOND ROAD TO MARIANHILL ROAD. RETURN MARIANHILL ROAD, RICHMOND ROAD, N3, DAVID WEBSTER ROAD, LOUISE STREET TO DR. YUSAF DADDOO STREET.
UMBLO ROAD
START UMBLO ROAD VIA ALAN PATON ROAD, DINIZULU ROAD, N3, RICHMOND ROAD TO MARIANHILL ROAD. RETURN MARIANHILL ROAD VIA RICHMOND ROAD, N3, DINIZULU DRIVE, ALAN PATON ROAD TO UMBLO ROAD.
MAHATMA GANDHI ROAD
START MAHATMA GANDHI ROAD VIA ANTON LEMBEDE STREET, STALWART SIMALENE STREET, N3, RICHMOND ROAD TO MARIANHILL ROAD. RETURN MARIANHILL ROAD, RICHMOND ROAD, N3, STALWART SIMALENE STREET, ANTON LEMBEDE STREET TO MAHATMA GANDHI ROAD.
SHEARER ROAD
START SHEARER ROAD, VIA MAHATMA GANDHI ROAD, ANTON LEMBEDE STREET, STALWART SIMALENE STREET, N3, RICHMOND ROAD TO MARIANHILL ROAD. RETURN MARIANHILL ROAD, RICHMOND ROAD, N3, STALWART SIMALENE STREET, ANTON LEMBEDE STREET, MAHATMA GANDHI ROAD TO SHEARER ROAD.
HOSPITAL ROAD
START HOSPITAL ROAD VIA MAHATMA GANDHI ROAD, ANTON LEMBEDE STREET, STALWART SIMALENE STREET, N3, RICHMOND ROAD TO MARIANHILL ROAD. RETURN MARIANHILL ROAD, RICHMOND ROAD, N3, STALWART SIMALENE STREET, ANTON LEMBEDE STREET, MAHATMA GANDHI ROAD TO HOSPITAL ROAD.
VARSITY DRIVE
START VARSITY DRIVE VIA QUARRY ROAD, M19, CAVERSHAM ROAD, MARIANHILL ROAD. RETURN MARIANHILL ROAD VIA CAVERSHAM ROAD, M19, QUARRY ROAD TO VARSITY DRIVE.
STEVE BIKO ROAD
START STEVE BIKO ROAD VIA KING DINIZULU ROAD, N3, RICHMOND ROAD TO MARIANHILL ROAD. RETURN MARIANHILL ROAD VIA RICHMOND ROAD, N3, KING DINIZULU ROAD TO STEVE BIKO ROAD.
DUNCAN BARRET ROAD
START DUNCAN BARRET ROAD VIA BALFOUR ROAD, SANDERSON STREET, JOSIAH GUMEDE ROAD, CAVERSHAM STREET TO MARIANHILL ROAD. RETURN MARIANHILL ROAD, CAVERSHAM ROAD, JOSIAH GUMEDE ROAD, SANDERSON STREET, BALFOUR ROAD TO DUNCAN BARRET ROAD.
TRIO PLACE
START TRIO PLACE, VIA BURO CRESCENT, N3, RICHMOND ROAD TO MARIANHILL ROAD. RETURN MARIANHILL ROAD, RICHMOND ROAD, N3, BURO CRESCENT TO TRIO PLACE.
NATIONALLY
FROM UNIVERSITY TO TRAVEL NATIONALLY FOR SPECIAL EVENTS WITHIN SOUTH AFRICA.



transport

Department:
Transport
Province of KwaZulu-Natal

GAZETTE

LGKZNG20-2023-AUG

REGION: ALL

1) Application Number: APP0160800	2) Gazette Number: LGKZNG20-2023-AUG
3) Applicant: E NZAMA ID NO. 8709255632083 Association: KRANSKOP TAXI ASSOCIATION	4) Applicant Address: 89 NICEFIELD HOSTEL PIMVILLE SOWETO 1805
5) Existing Licence Holder: NOT APPLICABLE ID NO. NOT APPLICABLE	6) Existing Licence Holder Address: NOT APPLICABLE
7) Type of application: NEW OPERATING LICENCE	8) Operating Licence Number: NOTAVAILABLE
9) Vehicle Type: MINIBUS	10) 1 X 15 (SEATED) + 0 (STANDING)
11) Region: UMGUNGUNDLOVU	
12.1	2202C722068T10054174 - KRANSKOP TO PIETERMARITZBURG AND RETURN FROM KRANSKOP TAXI RANK TURN RIGHT ALWYN STREET AND JOIN MAIN ROAD, FROM MAIN ROAD TURN RIGHT R74 AND THEN TURN LEFT AHERNS R33 TO LEFT MISPAH R33 DELIVER PASSENGERS TO PIETERMARITZBURG ON R33 ROAD, PICK AND DROP NEW HANOVER, MPOLWENI UNTIL PIETERMARITZBURG CHURCH STREET AND DELIVER THE PASSENGERS TOWN TO MASUKWANA TAXI ASSOCIATION AND RETURN.
12.2	2207KA1205GJ10054181 - KRANSKOP TO JOHANNESBURG AND RETURN. FROM KRANSKOP TAXI RANK JOIN ALWYN STREET AND TURN RIGHT AT MAIN ROAD STRAIGHT TO R74 TURN RIGHT AT R74 PASS GREYTOWN TO WEENEN, JOIN R104 TO N11, FROM N11 TO N3 AND M1 IN JOHANNESBURG FROM M1 JOIN JOE SLOVO STREET TO ANDERSON STREET AND THEN TO COMMISSION INTO WANDERES TAXI AND RETURN.
12.3	2207KA22027Q10054167 - KRANSKOP TO STANGER AND RETURN. FROM KRANSKOP TAXI RANK TO ALWYN STREET AND TURN TO MAIN ROAD, FROM MAIN ROAD TURN LEFT R74 PASS MAPHUMALO STRAIGHT TO STANGER AT STANGER R74 TURN RIGHT KINGSHAKA ROAD AND LEFT LINK ROAD FROM LINK ROAD TURN RIGHT TO BALCOMB STREET AND RIGHT TO STANGER TAXI RANK AND RETURN.
12.4	2207KA2202C700054172 - KRANSKOP TO GREYTOWN. FROM KRANSKOP TAXI RANK TURN RIGHT ALWYN STREET, FROM ALWYN STREET TURN RIGHT MAIN ROAD AND TURN RIGHT R74 STRAIGHT TO GREYTOWN FROM DURBAN STREET TURN LEFT MAIKLAND STREET AND TURN RIGHT SARGEANT STREET TO GREYTOWN TAXI RANK AND RETURN.
12.5	2207KA2206LS10054162 - KRANSKOP TO DURBAN AND RETURN: FROM KRANSKOP TAXI RANK TURN RIGHT TO ALWYN STREET, FROM ALWYN TURN RIGHT TO MAIN ROAD, AND THEN TURN LEFT TO R74 DOWN TO STANGER. FROM STANGER JOIN N2 STRAIGHT TO DURBAN FROM N2 TURN LEFT TO M41 AND TURN LEFT TO M4, JOIN M17 FROM M4 TO UMGANGI ROAD AND TURN RIGHT TO LEOPOLD ROAD FROM THERE TO M13 BERE, TURN RIGHT TO WARWICK AVENUE FROM M13 BERE AND THEN JOIN M4 NORTH COAST ALICE STREET TO YMCA RANK IN DURBAN AND RETURN.
12.6	2207KA2206WA10054166 - FROM KRANSKOP TO MANDINI AND RETURN FROM KRANSKOP TAXI RANK TO ALWYN STREET FROM ALWYN STREET TURN RIGHT TO MAIN TURN LEFT KWAJIM R74 TO P110 AND TURN LEFT R102, FROM R102 TOP P415 AND TURN RIGHT TO P459 AND LEFT MANDINI TAXI RANK AND RETURN.
12.7	2207KA2207EP10054176 - KRANSKOP TO NKANDLA AND RETURN. FROM KRANSKOP TAXI RANK TURN RIGHT ALWYN STREET AND LEFT TO MAIN ROAD, FROM MAIN ROAD TURN LEFT P162 PICK AND DROP MAKHABELENI, DOLWANE AND NSUZE AREA TO NKANDLA TURN RIGHT HADEBE STREET THEN RIGHT TO NKANDLA TAXI RANK AND RETURN.
12.8	2207KA2207KA00054169 - KRANSKOP TO MAPHUMALO AND RETURN. FROM KRANSKOP TAXI RANK JOIN ALWYN STREET AND RIGHT MAIN ROAD, FROM MAIN ROAD TURN LEFT R74 PASS KWAMXHOSA RANK PICK AND DROP RIGHT TO KWAMAPHUMALO. FROM R74 TURN RIGHT D893 TO MAPHUMALO TAXI RANK AND RETURN.
12.9	2207KA2207KA00054178 - KRANSKOP TO NTUNJAMBALI AND RETURN. FROM KRANSKOP TAXI RANK TURN RIGHT ALWYN STREET TO MAIN ROAD, TURN LEFT TO MAIN ROAD STRAIGHT TO D1338 NTUNJAMBALI RANK PICK AND DROP AND RETURN.
12.10	2207KA2207KA00054180 - KRANSKOP TO NDONDONDWANE AND RETURN FROM KRANSKOP TAXI RANK TURN RIGHT ALWYN STREET AND THEN TO MAIN ROAD, TAKE LEFT FROM ALWYN AND PASS NTUNJAMBALI TO NDONDONDWANE TAXI RANK USING D881 AND RETURN - PICK AND DROP.
12.11	2207KA2207XJ10054164 - KRANSKOP TO EMPANGENI AND RETURN FROM KRANSKOP TAXI RANK TO ALWYN STREET TURN RIGHT TO MAIN ROAD AND THEN TURN LEFT TO P74, FROM P74 TURN LEFT AT KWAJIM TO P110, TURN LEFT TO R102, FROM P110 STRAIGHT TO GINGINDLOVU AND LEFT R66 TO RIGHT R102 AGAIN STRAIGHT TO EMPANGENI, AT EMPANGENI RAIL TAXI RANK OFF LOAD AND CONTINUE TO EMPANGENI TOP RANK, FROM EMPANGENI RAIL TAXI RANK TURN RIGHT TO TANNER ROAD TO MAIN ROAD TO MAXWELL STREET AND THEN TURN LEFT TO BYNNE STREET AND TURN RIGHT TO EMPANGENI TOP RANK AND RETURN.



transport

Department:
Transport
Province of KwaZulu-Natal

GAZETTE

LGKZNG20-2023-AUG

REGION: ALL

1)	Application Number: APP0160433	2)	Gazette Number: LGKZNG20-2023-AUG
3)	Applicant: IKHWEZI BUS SERVICE (PTY) LTD ID NO. 1957/001045/07 Association: NOT AVAILABLE	4)	Applicant Address: ERF 4056 RESERVOIR HILLS DURBAN 4091
5)	Existing Licence Holder: NOT APPLICABLE ID NO. NOT APPLICABLE	6)	Existing Licence Holder Address: NOT APPLICABLE
7)	Type of application: NEW OPERATING LICENCE	8)	Operating Licence Number: NOTAVAILABLE
9)	Vehicle Type: OTHER	10)	1 X 0 (SEATED)
11)	Region: ETHEKWENI AND ILEMBE		
12.1	<p>KZPRERC2850538 - VARIOUS BUS ROUTES FOR IKHWEZI BUS SERVICES.</p> <p>ASMA COURT</p> <p>HEAD SOUTHEAST ON CRAIGHEAD PLACE TOWARD ROLAND CHAPMAN DRIVE TURN LEFT ONTO ROLAND CHAPMAN DRIVE, AT THE ROUNDABOUT, TAKE THE 3RD EXIT ONTO BLAMEY ROAD TURN LEFT TO MERGE ONTO M4 TOWARD CITY CENTRE, MERGE ONTO M4 FOLLOW M4 TO M L SULTAN ROAD IN GREYVILLE, BEREA CONTINUE STRAIGHT TO STAY ON M4 TURN LEFT ONTO ANTON LEMBEDE STREET / M4 (SIGNS FOR SMITH STREET/N3/PIETERMARITZBURG) CONTINUE STRAIGHT TO STAY ON ANTON LEMBEDE STREET /M4, USE THE RIGHT 2 LANES TO TURN RIGHT ONTO JULIUS NYERERE STREET /M4/R102 CONTINUE STRAIGHT ONTO M L SULTAN ROAD.</p> <p>PENTING PROPERTIES DAVID WEBSTER</p> <p>HEAD WEST ON DAVID WEBSTER STREET/M4/R102 TOWARD DR YUSUF DADOO STREET USE THE 2ND FROM THE LEFT LANE TO STAY ON DAVID WEBSTER STREET/M4/R102 USE THE RIGHT LANE TO TURN SLIGHTLY RIGHT ONTO DAVID WEBSTER STREET USE THE 2ND FROM THE RIGHT LANE TO TURN RIGHT AT THE 2ND CROSS STREET ONTO JULIUS NYERERE STREET/M4/R102 CONTINUE STRAIGHT ONTO M L SULTAN ROAD.</p> <p>HLELO PROPERTIES</p> <p>HEAD EAST ON MAUD MFUSI STREET TOWARD JOSEPH NDULI STREET TURN LEFT AT THE 1ST CROSS STREET ONTO JOSEPH NDULI STREET TURN LEFT ONTO ANTON LEMBEDE STREET CONTINUE STRAIGHT ONTO ANTON LEMBEDE STREET/M4 USE THE RIGHT 2 LANES TO TURN RIGHT ONTO JULIUS NYERERE STREET/M4/R102 CONTINUE STRAIGHT ONTO M L SULTAN ROAD.</p> <p>LAVINO/ VALLEY VIEW</p> <p>HEAD EAST ON BANFIELD CRESCENT/VALLEY VIEW ROAD TOWARD IMESON ROAD TURN RIGHT ONTO EARL HAIG ROAD CONTINUE ONTO SPRINGFIELD ROAD/M17 TURN LEFT AT OVERPORT DRIVE CONTINUE ONTO JOHN ZIKHALI ROAD TURN RIGHT ONTO MARKET ROAD, M L SULTAN ROAD WILL BE ON THE LEFT.</p> <p>MANTON, AWAMI, DOLPHIN, MAVOVO</p> <p>HEAD NORTHEAST ON MOUNTBATTEN DRIVE TOWARD RIDDICK AVENUE, CONTINUE ONTO QUARRY ROAD TURN RIGHT ONTO O'FLAHERTY ROAD CONTINUE ONTO SHENFIELD PLACE, CONTINUE ONTO CLARE ROAD, CONTINUE STRAIGHT ONTO RANDES ROAD CONTINUE ON N3. DRIVE TO M L SULTAN ROAD IN GREYVILLE.</p> <p>KIFT PROPERTIES</p> <p>HEAD NORTHEAST ON CAMBRIDGE AVENUE TOWARD ELY ROAD, TURN LEFT ONTO HANNAH ROAD TURN RIGHT AT THE 1ST CROSS STREET ONTO UMBILO ROAD/R102 USE THE RIGHT 2 LANES TO TURN SLIGHTLY RIGHT ONTO MAGWAZA MAPHALALA STREET/R102 SLIGHT LEFT ONTO MAGWAZA MAPHALALA STREET, TURN LEFT ONTO KING DINUZULU ROAD/KING DINUZULU ROAD N TURN RIGHT ONTO BOTANIC GARDENS ROAD USE THE RIGHT 2 LANES TO TURN RIGHT ONTO CHRIS NTULI ROAD USE THE LEFT 2 LANES TO TURN LEFT ONTO M L SULTAN ROAD.</p> <p>CONCOST, PHILHAVEN, VILLA & WEINEMOORE</p> <p>HEAD SOUTHEAST ON CHE GUEVARA ROAD TOWARD CANTERBURY GROVE, TURN LEFT ONTO UMBILO ROAD CONTINUE ONTO LANCERS ROAD USE ANY LANE TO TURN LEFT ONTO JULIUS NYERERE STREET/M4/R102 CONTINUE STRAIGHT ONTO M L SULTAN ROAD</p> <p>PEARL STAR</p> <p>TAKE SHEPSTONE STREET TO BAY TERRACE IN SOUTH BEACH HEAD SOUTHEAST ON MAHATMA GANDHI ROAD TURN RIGHT ONTO BELL STREET, BELL STREET TURNS RIGHT AND BECOMES SHEPSTONE STREET, DRIVE FROM MARGARET MNCADI AVENUE TO DURBAN CENTRAL USE THE LEFT 2 LANES TO TURN LEFT ONTO BAY TERRACE, USE THE LEFT 3 LANES TO TURN SLIGHTLY LEFT ONTO MARGARET MNCADI AVENUE, FOLLOW JOE SLOVO STREET TO INGCUCE ROAD/R102 FOLLOW INGCUCE ROAD TO CARLISLE STREET TURN RIGHT ONTO M L SULTAN ROAD.</p> <p>TRITION</p> <p>TAKE MAY STREET TO EPSOM ROAD HEAD SOUTH ON MAY STREET TOWARD FIRST AVENUE TURN LEFT AT THE 1ST CROSS STREET ONTO FIRST AVENUE CONTINUE ON EPSOM ROAD, TAKE INGCUCE ROAD TO CARLISLE STREET IN DURBAN CENTRAL, DURBAN TURN LEFT ONTO EPSOM ROAD USE THE RIGHT LANE TO TURN SLIGHTLY RIGHT ONTO UMGENI ROAD/R102 TURN RIGHT ONTO CHARLOTTE MAXEKE STREET, TURN RIGHT ONTO INGCUCE ROAD/R102 CONTINUE STRAIGHT ONTO INGCUCE ROAD, TURN LEFT ONTO CARLISLE STREET, TURN RIGHT ONTO M L SULTAN ROAD.</p> <p>ALPINE & MEDINA</p> <p>CONTINUE TO FELIX DLAMINI ROAD/M10, HEAD NORTHEAST, TURN RIGHT TOWARD FELIX DLAMINI ROAD/M10 TAKE M17, STEPHEN DLAMINI ROAD AND JOHN ZIKHALI ROAD TO M L SULTAN ROAD IN GREYVILLE, TURN LEFT ONTO FELIX DLAMINI ROAD/M10, TURN RIGHT ONTO HENDRY ROAD/M17, TURN RIGHT ONTO EARL HAIG ROAD/M17 TURN RIGHT ONTO STEPHEN DLAMINI ROAD TURN LEFT AT OVERPORT DRIVE CONTINUE ONTO JOHN ZIKHALI ROAD TURN RIGHT ONTO MARKET ROAD.</p> <p>MASOBIYA</p> <p>HEAD WEST ON MASOBIYA MDLULI STREET TOWARD ROY ROAD/SHEPSTONE STREET CONTINUE ON SHEPSTONE STREET TAKE BRAM FISCHER ROAD TO CARLISLE STREET IN DURBAN CENTRAL TURN RIGHT ONTO ROY ROAD/SHEPSTONE STREET USE THE LEFT 2 LANES TO TURN LEFT ONTO BRAM FISCHER ROAD CONTINUE ONTO DAVID WEBSTER STREET/M4/R102 USE THE 2ND FROM THE RIGHT LANE TO TURN RIGHT ONTO JOE SLOVO STREET CONTINUE ONTO INGCUCE ROAD/R102 CONTINUE STRAIGHT ONTO INGCUCE ROAD TURN LEFT ONTO CARLISLE STREET TURN RIGHT ONTO M L SULTAN ROAD.</p> <p>URBAN VIEW / EMERALD</p> <p>HEAD NORTHWEST ON INGCUCE ROAD/R102 TOWARD CHARLOTTE MAXEKE STREET CONTINUE STRAIGHT ONTO INGCUCE ROAD TURN LEFT ONTO CARLISLE STREET TURN RIGHT ONTO M L SULTAN ROAD.</p> <p>SMITH STREET</p> <p>HEAD WEST ON ANTON LEMBEDE STREET TOWARD JOE SLOVO STREET USE THE RIGHT 2 LANES TO TURN RIGHT AT THE 1ST CROSS STREET ONTO JOE SLOVO STREET CONTINUE ONTO INGCUCE ROAD/R102 CONTINUE STRAIGHT ONTO INGCUCE ROAD TURN LEFT ONTO CARLISLE STREET TURN RIGHT ONTO M L SULTAN ROAD.</p> <p>BLENHAM, MASONIC, JEWITTS</p> <p>TAKE PRINCE STREET TO BAY TERRACE HEAD NORTHWEST ON PRINCE STREET TOWARD MASONIC ROAD TURN LEFT ONTO RUTHERFORD STREET, DRIVE FROM MARGARET MNCADI AVENUE TO DURBAN CENTRAL CONTINUE ONTO BAY TERRACE USE THE LEFT 3 LANES TO TURN SLIGHTLY LEFT ONTO MARGARET MNCADI AVENUE, FOLLOW JOE SLOVO STREET TO INGCUCE ROAD/R102 USE THE RIGHT 2 LANES TO TURN SLIGHTLY RIGHT TOWARD JOE SLOVO STREET CONTINUE ONTO JOE SLOVO STREET FOLLOW INGCUCE ROAD TO CARLISLE STREET CONTINUE ONTO INGCUCE ROAD/R102 CONTINUE STRAIGHT ONTO INGCUCE ROAD TURN LEFT ONTO CARLISLE STREET TURN RIGHT ONTO M L SULTAN ROAD.</p> <p>CITY CABIN, MAZEPPA</p> <p>DRIVE FROM BAY TERRACE AND MARGARET MNCADI AVENUE TO DURBAN CENTRAL HEAD EAST ON DR LANGALIBALELE DUBE STREET TOWARD ROBIN LANE, TURN RIGHT ONTO MORGE LANE TURN RIGHT ONTO BAY TERRACE USE THE LEFT 3 LANES TO TURN SLIGHTLY LEFT ONTO MARGARET MNCADI AVENUE FOLLOW JOE SLOVO STREET TO INGCUCE ROAD/R102 USE THE RIGHT 2 LANES TO TURN SLIGHTLY RIGHT TOWARD JOE SLOVO STREET CONTINUE ONTO JOE SLOVO STREET FOLLOW INGCUCE ROAD TO CARLISLE STREET CONTINUE ONTO INGCUCE ROAD/R102 CONTINUE STRAIGHT ONTO INGCUCE ROAD TURN LEFT ONTO CARLISLE STREET TURN RIGHT ONTO M L SULTAN ROAD.</p> <p>STERLING</p> <p>HEAD WEST ON CARLISLE ST TOWARD CROSS STREET TURN RIGHT ONTO M L SULTAN ROAD.</p> <p>RENAISSANCE</p> <p>HEAD WEST ON MAUD MFUSI STREET TOWARD LELLOS PASSAGE TURN RIGHT ONTO JOSEPH NDULI STREET TURN LEFT ONTO ANTON LEMBEDE</p>		



transport

Department:
Transport
Province of KwaZulu-Natal

GAZETTE

LGKZNG20-2023-AUG

REGION: ALL

STREET CONTINUE STRAIGHT ONTO ANTON LEMBEDE STREET/M4 USE THE RIGHT 2 LANES TO TURN RIGHT ONTO JULIUS NYERERE STREET/M4/R102 CONTINUE STRAIGHT ONTO M L SULTAN ROAD.

505 ANTON LEMBEDE

HEAD WEST ON ANTON LEMBEDE STREET TOWARD ALEXANDRA STREET CONTINUE STRAIGHT ONTO ANTON LEMBEDE STREET/M4 USE THE RIGHT 2 LANES TO TURN RIGHT ONTO JULIUS NYERERE STREET/M4/R102 CONTINUE STRAIGHT ONTO M L SULTAN ROAD.

JOE SLOVO

HEAD NORTH ON JOE SLOVO ST TOWARD DENIS HURLEY STREET CONTINUE ONTO INGCUCE ROAD/R102 CONTINUE STRAIGHT ONTO INGCUCE ROAD TURN LEFT ONTO CARLISLE STREET TURN RIGHT ONTO M L SULTAN ROAD.

EMDUBANI

HEAD NORTH ON STALWART SIMELANE STREET/M4 TOWARD KINGSMEAD WAY TURN LEFT ONTO KINGSMEAD WAY CONTINUE ON MASABALALA YENGWA AVENUE/M12, TAKE M4 AND INGCUCE ROAD TO CARLISLE STREET IN DURBAN CENTRAL TURN LEFT ONTO MASABALALA YENGWA AVENUE/M12 CONTINUE ONTO WALNUT ROAD USE THE RIGHT 2 LANES TO TURN RIGHT ONTO BRAM FISCHER ROAD/M4 USE THE 2ND FROM THE RIGHT LANE TO TURN RIGHT ONTO JOE SLOVO STREET CONTINUE ONTO INGCUCE ROAD/R102 CONTINUE STRAIGHT ONTO INGCUCE ROAD TURN LEFT ONTO CARLISLE STREET TURN RIGHT ONTO M L SULTAN ROAD

ST GERAN

TAKE LOCKSLEY DR TO JAN SMUTS HWY/KING CETSHWAYO HIGHWAY IN SHERWOOD, DURBAN HEAD SOUTHWEST ON RIPPOON ROAD TOWARD BAZLEY AVENUE CONTINUE ONTO LOCKSLEY DRIVE TAKE N3 TO CHRIS NTULI ROAD IN BEREA. EXIT FROM N3 TURN LEFT ONTO JAN SMUTS HIGHWAY/KING CETSHWAYO HIGHWAY USE THE LEFT LANE TO MERGE ONTO N3 VIA THE RAMP TO CITY/STAD, EXIT ONTO CHRIS NTULI ROAD, DRIVE TO M L SULTAN ROAD IN GREYVILLE, MERGE ONTO CHRIS NTULI ROAD, USE THE LEFT 2 LANES TO TURN LEFT ONTO M L SULTAN ROAD.

RIDE MZANZI, BIG GULF, HOFFMAN

GET ON N3 IN ASHLEY FROM RICHMOND ROAD/M1 HEAD SOUTHEAST TOWARD STOCKVILLE ROAD TURN LEFT ONTO STOCKVILLE ROAD TURN LEFT AT THE 1ST CROSS STREET ONTO RICHMOND ROAD/M1 USE THE RIGHT 2 LANES TO TURN RIGHT TO MERGE ONTO N3 TOWARD DURBAN, FOLLOW N3 TO CHRIS NTULI ROAD IN BEREA, EXIT FROM N3, MERGE ONTO N3 KEEP RIGHT TO STAY ON N3, EXIT ONTO CHRIS NTULI ROAD DRIVE TO M L SULTAN ROAD IN GREYVILLE, MERGE ONTO CHRIS NTULI ROAD USE THE LEFT 2 LANES TO TURN LEFT ONTO M L SULTAN ROAD.

HENWOOD 7TH AVE

HEAD SOUTHWEST ON SEVENTH AVENUE TOWARD MITCHELL CRESCENT, TURN RIGHT AT THE 1ST CROSS STREET ONTO MITCHELL CRESCENT, TURN LEFT ONTO AVONDALE ROAD, TURN LEFT ONTO JOHN ZIKHALI ROAD, TURN RIGHT ONTO MARKET ROAD, M L SULTAN WILL BE ON THE LEFT.

GREENWOOD PARK

TAKE PARK STATION ROAD AND MIMOSA ROAD TO CHRIS HANI ROAD/R102 IN GREENWOOD PARK HEAD NORTHEAST ON SANDERSON PLACE TOWARD PARK STATION ROAD TURN RIGHT ONTO PARK STATION ROAD SLIGHT RIGHT ONTO MIMOSA ROAD FOLLOW R102 TO SANDILE THUSI ROAD/M17 IN GREYVILLE, BEREA TURN RIGHT ONTO CHRIS HANI ROAD/R102 CONTINUE STRAIGHT TO STAY ON CHRIS HANI ROAD/R102 KEEP LEFT TO CONTINUE ON UMGENI ROAD/R102 CONTINUE ON SANDILE THUSI ROAD/M17. TAKE GLADYS MANZI ROAD TO M L SULTAN ROAD TURN RIGHT ONTO SANDILE THUSI ROAD/M17 TURN LEFT ONTO LILIAN NGOYI ROAD CONTINUE ONTO STREET MARYS AVENUE AT THE ROUNDABOUT, TAKE THE 2ND EXIT ONTO GLADYS MANZI ROAD TURN LEFT ONTO MARKET ROAD.

INDATSHANA

HEAD NORTH ON JOSEPH NDULI STREET TOWARD N3, USE THE 2ND FROM THE LEFT LANE TO TURN LEFT ONTO DAVID WEBSTER STREET/M4/R102 USE THE RIGHT LANE TO TURN SLIGHTLY RIGHT ONTO DAVID WEBSTER STREET, USE THE 2ND FROM THE RIGHT LANE TO TURN RIGHT AT THE 2ND CROSS STREET ONTO JULIUS NYERERE STREET/M4/R102 CONTINUE STRAIGHT ONTO M L SULTAN ROAD.

ABC CHAMBERS

HEAD NORTH ON JOE SLOVO STREET TOWARD DR PIXLEY KASEME STREET CONTINUE ONTO INGCUCE ROAD/R102 CONTINUE STRAIGHT ONTO INGCUCE ROAD, TURN LEFT ONTO CARLISLE STREET, TURN RIGHT ONTO M L SULTAN ROAD.

RWZ PROPS

HEAD EAST ON ISMAIL C MEER STREET TOWARD INGCUCE ROAD, TURN LEFT AT THE 1ST CROSS STREET ONTO INGCUCE ROAD, TURN LEFT ONTO CARLISLE STREET, TURN RIGHT ONTO M L SULTAN ROAD.

MC ARTHUR

HEAD EAST ON MAUD MFUSI STREET TOWARD JOSEPH NDULI STREET, TURN LEFT AT THE 1ST CROSS STREET ONTO JOSEPH NDULI STREET, SLIGHT LEFT TO STAY ON JOSEPH NDULI STREET, USE THE LEFT LANE TO TURN RIGHT ONTO JOHANNES NKOSI STREET/M4/R102 TURN LEFT ONTO CROSS STREET, TURN LEFT ONTO CARLISLE STREET TURN RIGHT ONTO M L SULTAN ROAD.

DAVERNPORT

HEAD NORTHEAST ON YORK AVE TOWARD CLARK ROAD, TURN LEFT ONTO CLARK ROAD, TURN RIGHT ONTO CLEAVER ROAD CONTINUE ONTO BOTANIC GARDENS ROAD, USE THE RIGHT 2 LANES TO TURN RIGHT ONTO CHRIS NTULI ROAD USE THE LEFT 2 LANES TO TURN LEFT ONTO M L SULTAN ROAD.

SHERWOOD

TAKE HUGO ROAD AND RANGLES ROAD TO N3 HEAD SOUTHEAST ON HUGO ROAD TOWARD EVERTON ROAD, TURN RIGHT ONTO EVERTON ROAD TURN RIGHT ONTO WATERFALL ROAD TURN LEFT ONTO RANGLES ROAD, FOLLOW N3 TO CHRIS NTULI ROAD, EXIT FROM N3, MERGE ONTO N3, EXIT ONTO CHRIS NTULI ROAD, DRIVE TO M L SULTAN ROAD IN GREYVILLE, MERGE ONTO CHRIS NTULI ROAD, USE THE LEFT 2 LANES TO TURN LEFT ONTO M L SULTAN ROAD.

BAYSIDE

HEAD WEST ON MONTY NAICKER ROAD TOWARD MARK LANE TURN RIGHT ONTO JOE SLOVO STREET, CONTINUE ONTO INGCUCE ROAD/R102 CONTINUE STRAIGHT ONTO INGCUCE ROAD, TURN LEFT ONTO CARLISLE STREET, TURN RIGHT ONTO M L SULTAN ROAD.

ROYAL O'FLAHERTY

HEAD SOUTH ON O'FLAHERTY ROAD TOWARD HULSTON ROAD, CONTINUE ONTO SHENFIELD PLACE, CONTINUE ONTO CLARE ROAD, CONTINUE STRAIGHT ONTO RANGLES ROAD, CONTINUE ON N3, DRIVE TO M L SULTAN ROAD IN GREYVILLE.

TRIO, MVILA, MBONAMBI, BRAZILIA, DR ZWANE

FOLLOW BARTLE ROAD AND STELLAWOOD ROAD TO UMBILO ROAD/R102 HEAD SOUTHEAST ON PROSPECT ROAD TOWARD BARTLE ROAD TURN LEFT ONTO BARTLE ROAD, TURN RIGHT ONTO STELLAWOOD ROAD, TURN LEFT ONTO UMBILO ROAD/R102, CONTINUE ON UMBILO ROAD TO GREYVILLE CONTINUE STRAIGHT ONTO UMBILO ROAD CONTINUE ONTO LANCERS ROAD, USE ANY LANE TO TURN LEFT ONTO JULIUS NYERERE STREET/M4/R102 CONTINUE STRAIGHT ONTO M L SULTAN ROAD.

UNICITY

TAKE SHEPSTONE STREET AND BRAM FISCHER ROAD TO CARLISLE STREET IN DURBAN CENTRAL HEAD EAST ON DR PIXLEY KASEME STREET TOWARD FAREWELL ROAD/SHEPSTONE STREET TURN LEFT AT THE 1ST CROSS STREET ONTO FAREWELL ROAD/SHEPSTONE STREET USE THE LEFT 2 LANES TO TURN LEFT ONTO BRAM FISCHER ROAD CONTINUE ONTO DAVID WEBSTER STREET/M4/R102 USE THE 2ND FROM THE RIGHT LANE TO TURN RIGHT ONTO JOE SLOVO STREET CONTINUE ONTO INGCUCE ROAD/R102 CONTINUE STRAIGHT ONTO INGCUCE ROAD, TURN LEFT ONTO CARLISLE STREET, TURN RIGHT ONTO M L SULTAN ROAD.

KINGSTON RES

TAKE DIAKONIA AVENUE TO MAYDON ROAD IN ALBERT PARK HEAD SOUTH ON PARK STREET TOWARD COLLEGE LANE TURN RIGHT ONTO DIAKONIA AVENUE FOLLOW SYDNEY ROAD/R102 AND RICK TURNER ROAD TO MAZISI KUNENE ROAD IN BEREA CONTINUE ONTO MAYDON ROAD TURN RIGHT ONTO MARGARET MNCADI AVENUE CONTINUE ONTO CHE GUEVARA ROAD USE THE LEFT 2 LANES TO TURN LEFT ONTO SYDNEY ROAD/R102 TURN RIGHT ONTO RICK TURNER ROAD TURN RIGHT ONTO MAZISI KUNENE ROAD.

SAN SABIL & ADDINGTON

TAKE SHEPSTONE STREET TO BAY TERRACE HEAD SOUTHWEST ON MASONIC ROAD TOWARD MAHATMA GANDHI ROAD, TURN LEFT ONTO MAHATMA GANDHI ROAD, TURN RIGHT ONTO SHEPSTONE STREET FOLLOW MARGARET MNCADI AVENUE, SYDNEY ROAD/R102 AND RICK TURNER ROAD TO MAZISI KUNENE ROAD IN BEREA USE THE LEFT 2 LANES TO TURN LEFT ONTO BAY TERRACE, USE THE LEFT 3 LANES TO TURN SLIGHTLY LEFT ONTO MARGARET MNCADI AVENUE, KEEP RIGHT TO STAY ON MARGARET MNCADI AVENUE, CONTINUE ONTO CHE GUEVARA ROAD USE THE LEFT 2 LANES TO TURN LEFT ONTO SYDNEY ROAD/R102, TURN RIGHT ONTO RICK TURNER ROAD, TURN RIGHT ONTO MAZISI KUNENE ROAD.

LANDMARK & HERMITAGE

TAKE SHEPSTONE STREET, BRAM FISCHER ROAD, DAVID WEBSTER STREET/M4/R102, N3, ... AND PRINCESS ALICE AVENUE TO MAZISI KUNENE ROAD IN BEREA, HEAD EAST ON WEST STREET TOWARD FAREWELL ROAD/SHEPSTONE STREET, TURN LEFT AT THE 1ST CROSS STREET ONTO FAREWELL ROAD/SHEPSTONE STREET USE THE LEFT 2 LANES TO TURN LEFT ONTO BRAM FISCHER ROAD CONTINUE ONTO DAVID WEBSTER STREET/M4/R102, KEEP RIGHT TO STAY ON DAVID WEBSTER STREET/M4/R102, USE ANY LANE TO MERGE ONTO N3 VIA THE RAMP TO PIETERMARITZBURG TAKE EXIT 3 TOWARD BEREA ROAD (S)/M13, MERGE ONTO KING DINUZULU ROAD/KING DINUZULU ROAD, USE THE LEFT LANE TO STAY ON KING DINUZULU ROAD/KING DINUZULU ROAD N, TURN LEFT ONTO MAZISI KUNENE ROAD, SLIGHT LEFT ONTO LAMONT ROAD, CONTINUE ONTO PRINCESS ALICE



transport

Department:
Transport
Province of KwaZulu-Natal

GAZETTE

LGKZNG20-2023-AUG

REGION: ALL

AVENUE, TURN RIGHT ONTO RICK TURNER ROAD, TURN RIGHT ONTO MAZISI KUNENE ROAD.
340 UMBILO & ESCOMBE
HEAD NORTHEAST ON UMBILO ROAD TOWARD ALAN PATON ROAD, DESTINATION WILL BE ON THE RIGHT
29 UMBILO ROAD
HEAD NORTHEAST ON UMBILO ROAD TOWARD KING DINUZULU ROAD/KING DINUZULU ROAD, TURN LEFT AT THE 1ST CROSS STREET ONTO KING DINUZULU ROAD, TURN LEFT ONTO CLEAVER ROAD CONTINUE ONTO BULWER ROAD, CONTINUE ONTO ZK MATHEWS ROAD, TURN RIGHT ONTO RICK TURNER ROAD, TURN RIGHT ONTO MAZISI KUNENE ROAD.
98 UMBILO & BEREA COVE
HEAD NORTHEAST ON UMBILO ROAD TOWARD CHE GUEVARA ROAD, TURN LEFT ONTO KING DINUZULU ROAD, DESTINATION WILL BE ON THE LEFT.
155 KING DINUZULU ROAD (SOUTH) BULWER, BEREA, 4083
HEAD NORTHWEST ON KING DINUZULU ROAD TOWARD CANTERBURY GROVE, TURN LEFT ONTO CLEAVER ROAD CONTINUE ONTO BULWER ROAD, CONTINUE ONTO ZK MATHEWS ROAD, TURN RIGHT ONTO RICK TURNER ROAD, TURN RIGHT ONTO MAZISI KUNENE ROAD.
ENTERPRISE
HEAD NORTHEAST ON SAMORA MACHEL STREET TOWARD SAMORA MACHEL STREET, FOLLOW M4 AND R102 TO RICK TURNER ROAD IN CONGELA, TURN LEFT ONTO BRAM FISCHER ROAD/M4, USE THE LEFT LANE TO CONTINUE ON DAVID WEBSTER STREET/M4/R102, CONTINUE STRAIGHT ONTO MARKET STREET/M4/R102, USE THE RIGHT 2 LANES TO TURN SLIGHTLY RIGHT ONTO MARKET STREET/R102 USE THE MIDDLE LANE TO TURN RIGHT ONTO ANTON LEMBEDE STREET/M4/R102 USE THE LEFT LANES TO TURN SLIGHTLY LEFT ONTO SYDNEY ROAD/R102, FOLLOW RICK TURNER ROAD TO MAZISI KUNENE ROAD IN BEREA, TURN RIGHT ONTO RICK TURNER ROAD, TURN RIGHT ONTO MAZISI KUNENE ROAD.
WESTPARK
HEAD NORTHEAST ON WEST ROAD TOWARD CRESCENT STREET SHARP LEFT ONTO CRESCENT STREET, TURN LEFT ONTO FELIX DLAMINI ROAD/M10, USE THE RIGHT 2 LANES TO TURN RIGHT ONTO JAN SMUTS HIGHWAY/KING CETSHWAYO HIGHWAY/M10, SLIGHT LEFT ONTO VUSI MZIMELA ROAD/M10, TURN LEFT ONTO RICK TURNER ROAD, TURN LEFT ONTO MAZISI KUNENE ROAD.
RESERVOIR HEIGHTS
HEAD SOUTHWEST ON HALPIN AVENUE TOWARD DUNKELD ROAD/MOUNTBATTEN DRIVE, CONTINUE ON MOUNTBATTEN DRIVE, TAKE N2 AND VUSI MZIMELA ROAD/M10 TO MAZISI KUNENE ROAD IN BEREA, SHARP LEFT ONTO DUNKELD ROAD/MOUNTBATTEN DRIVE, USE ANY LANE TO TURN LEFT TO MERGE ONTO M19, TURN RIGHT, TAKE THE RAMP ONTO N2, TAKE EXIT 161 TOWARD SOLOMON MAHLANGU DRIVE/M7, USE THE LEFT 2 LANES TO TURN LEFT ONTO SOLOMON MAHLANGU DRIVE/M7 (SIGNS FOR BLUFF/EDWIN SWALES V C DRIVE), TURN LEFT ONTO BELLAIR ROAD/VUSI MZIMELA ROAD/M10, TURN RIGHT ONTO RICK TURNER ROAD, TURN LEFT ONTO MAZISI KUNENE ROAD.
ACUTT STREET
HEAD SOUTH ON ACUTT STREET TOWARD MARGARET MNCADI AVENUE, FOLLOW MARGARET MNCADI AVENUE, SYDNEY ROAD/R102 AND RICK TURNER ROAD TO MAZISI KUNENE ROAD IN BEREA, TURN LEFT ONTO MARGARET MNCADI AVENUE, MAKE A U-TURN AT SAMORA MACHEL STREET, KEEP RIGHT TO STAY ON MARGARET MNCADI AVENUE, CONTINUE ONTO CHE GUEVARA ROAD, USE THE LEFT 2 LANES TO TURN LEFT ONTO SYDNEY ROAD/R102, TURN RIGHT ONTO RICK TURNER ROAD, TURN RIGHT ONTO MAZISI KUNENE ROAD.
CAMDEN
HEAD NORTH ON CAMDEN AVENUE TOWARD CLARK ROAD, TURN LEFT ONTO CLARK ROAD, TURN LEFT ONTO MAZISI KUNENE ROAD, SLIGHT LEFT ONTO LAMONT ROAD, CONTINUE ONTO PRINCESS ALICE AVENUE, TURN RIGHT ONTO RICK TURNER ROAD, TURN RIGHT ONTO MAZISI KUNENE ROAD.
KINROSS
HEAD NORTH ON PERCY OSBORN ROAD TOWARD INNES ROAD, FOLLOW INNES ROAD AND MUSGRAVE ROAD TO LENA AHRENS ROAD IN BULWER, TURN LEFT ONTO LENA AHRENS ROAD, TURN RIGHT ONTO RICK TURNER ROAD, TURN RIGHT ONTO MAZISI KUNENE ROAD.
ASPARA
TAKE INGCUCE ROAD TO DAVID WEBSTER STREET/M4/R102, HEAD EAST ON BERTHA MKHIZE STREET TOWARD INGCUCE ROAD, TURN LEFT AT THE 1ST CROSS STREET ONTO INGCUCE ROAD, TAKE N3, MAZISI KUNENE ROAD AND PRINCESS ALICE AVENUE TO MAZISI KUNENE ROAD IN BEREA, TURN LEFT ONTO DAVID WEBSTER STREET/M4/R102, KEEP RIGHT TO STAY ON DAVID WEBSTER STREET/M4/R102, USE ANY LANE TO MERGE ONTO N3 VIA THE RAMP TO PIETERMARITZBURG, TAKE EXIT 3 TOWARD BEREA ROAD (S)/M13, MERGE ONTO KING DINUZULU ROAD/KING DINUZULU ROAD N, USE THE LEFT LANE TO STAY ON KING DINUZULU ROAD/KING DINUZULU ROAD, TURN LEFT ONTO MAZISI KUNENE ROAD, SLIGHT LEFT ONTO LAMONT ROAD, CONTINUE ONTO PRINCESS ALICE AVENUE, TURN RIGHT ONTO RICK TURNER ROAD, TURN RIGHT ONTO MAZISI KUNENE ROAD.
VICTORIA
TAKE INGCUCE ROAD TO DAVID WEBSTER STREET/M4/R102, HEAD EAST ON BERTHA MKHIZE STREET TOWARD INGCUCE ROAD, TURN LEFT AT THE 1ST CROSS STREET ONTO INGCUCE ROAD, TAKE N3, MAZISI KUNENE ROAD AND PRINCESS ALICE AVENUE TO MAZISI KUNENE ROAD IN BEREA, TURN LEFT ONTO DAVID WEBSTER STREET/M4/R102, KEEP RIGHT TO STAY ON DAVID WEBSTER STREET/M4/R102, USE ANY LANE TO MERGE ONTO N3 VIA THE RAMP TO PIETERMARITZBURG, TAKE EXIT 3 TOWARD BEREA ROAD (S)/M13, MERGE ONTO KING DINUZULU ROAD/KING DINUZULU ROAD N, USE THE LEFT LANE TO STAY ON KING DINUZULU ROAD/KING DINUZULU ROAD, TURN LEFT ONTO MAZISI KUNENE ROAD, SLIGHT LEFT ONTO LAMONT ROAD, CONTINUE ONTO PRINCESS ALICE AVENUE, TURN RIGHT ONTO RICK TURNER ROAD, TURN RIGHT ONTO MAZISI KUNENE ROAD.
MAYVILLE & ALCOCK
HEAD NORTHWEST ON CHARLES STRACHAN ROAD TOWARD JAN SMUTS HIGHWAY/KING CETSHWAYO HIGHWAY, SHARP RIGHT ONTO JAN SMUTS HIGHWAY/KING CETSHWAYO HIGHWAY, TURN LEFT ONTO ROBINSON PLACE, TURN LEFT ONTO ALCOCK CRESCENT.
ALCOCK CRESCENT, MUSGRAVE, BEREA, 4001
TAKE ALCOCK CRESCENT TO JAN SMUTS HIGHWAY/KING CETSHWAYO HIGHWAY, TAKE MARY THIPHE STREET AND RICK TURNER ROAD TO MAZISI KUNENE ROAD, TURN LEFT ONTO MAZISI KUNENE ROAD.
GREENFIELDS
HEAD SOUTH ON RANGLES ROAD TOWARD MOSES KOTANE ROAD, KEEP RIGHT TO CONTINUE ON WATERFALL ROAD, TURN LEFT ONTO JAN SMUTS HIGHWAY/KING CETSHWAYO HIGHWAY/M10, TURN RIGHT ONTO VUSI MZIMELA ROAD/M10, TURN LEFT ONTO RICK TURNER ROAD, TURN LEFT ONTO MAZISI KUNENE ROAD.
SEABOARD
TAKE MARGARET MNCADI AVENUE, SYDNEY ROAD/R102 AND RICK TURNER ROAD TO MAZISI KUNENE ROAD IN BEREA, HEAD SOUTH ON MAHATMA GANDHI ROAD TOWARD TYZACK STREET, USE THE RIGHT 2 LANES TO TURN RIGHT ONTO ANTON LEMBEDE STREET, TURN LEFT ONTO CATO STREET, USE THE LEFT 2 LANES TO TURN RIGHT ONTO BAY TERRACE, USE THE LEFT 3 LANES TO TURN SLIGHTLY LEFT ONTO MARGARET MNCADI AVENUE, KEEP RIGHT TO STAY ON MARGARET MNCADI AVENUE, CONTINUE ONTO CHE GUEVARA ROAD, USE THE LEFT 2 LANES TO TURN LEFT ONTO SYDNEY ROAD/R102, TURN RIGHT ONTO RICK TURNER ROAD, TURN RIGHT ONTO MAZISI KUNENE ROAD.
VAUSE ROAD
HEAD SOUTHWEST ON STEPHEN DLAMINI ROAD TOWARD ST THOMAS ROAD, TURN RIGHT ONTO ST THOMAS ROAD, CONTINUE ON PETER MOKABA ROAD/PETER MOKABA RIDGE, TAKE MARY THIPHE STREET AND RICK TURNER ROAD TO MAZISI KUNENE ROAD, TURN LEFT ONTO PETER MOKABA ROAD/PETER MOKABA RIDGE, TURN RIGHT ONTO JAN SMUTS HIGHWAY/KING CETSHWAYO HIGHWAY, TURN LEFT ONTO BIDSTON ROAD, TURN RIGHT ONTO OWEN AVENUE, OWEN AVE TURN SLIGHTLY LEFT AND BECOMES MARY THIPHE STREET, TURN LEFT ONTO KALANDEN ROAD, TURN LEFT ONTO RICK TURNER ROAD, TURN LEFT ONTO MAZISI KUNENE ROAD.
DERBY
HEAD WEST ON DERBY STREET TOWARD GLADYS MANZI ROAD, TAKE BOTANIC GARDENS ROAD, BULWER ROAD, ZK MATHEWS ROAD AND RICK TURNER ROAD TO MAZISI KUNENE ROAD IN BEREA, USE ANY LANE TO TURN SLIGHTLY LEFT ONTO GLADYS MANZI ROAD/LOUISE LANE, CONTINUE ONTO JOHN ZIKHALI ROAD, TURN LEFT ONTO EDITH BENSON CRESCENT, EDITH BENSON CRESCENT TURN SLIGHTLY RIGHT AND BECOMES BOTANIC GARDENS ROAD, CONTINUE ONTO CLEAVER ROAD, CONTINUE ONTO BULWER ROAD, CONTINUE ONTO ZK MATHEWS ROAD, TURN RIGHT ONTO RICK TURNER ROAD, TURN RIGHT ONTO MAZISI KUNENE ROAD.
CARLISLE
HEAD WEST ON CARLISLE STREET TOWARD ISMAIL C MEER STREET, TURN LEFT ONTO MARKET ROAD, USE THE RIGHT 2 LANES TO TURN SLIGHTLY RIGHT ONTO MARKET STREET/R102, USE THE MIDDLE LANE TO TURN RIGHT ONTO ANTON LEMBEDE STREET/M4/R102, USE THE LEFT LANES TO TURN SLIGHTLY LEFT ONTO SYDNEY ROAD/R102, TURN RIGHT ONTO RICK TURNER ROAD, TURN RIGHT ONTO MAZISI KUNENE ROAD.
TREVOR COURT
TAKE DOON ROAD TO BLUFF ROAD IN CLAIRWOOD, DURBAN, HEAD NORTH ON BRIGHTON ROAD TOWARD WINCHELSEA AVENUE, TURN RIGHT ONTO DOON ROAD, TAKE SOLOMON MAHLANGU DRIVE/M7 AND UMBILO ROAD/R102 TO MAZISI KUNENE ROAD IN BEREA, TURN RIGHT ONTO BLUFF ROAD, USE THE LEFT 2 LANES TO TURN LEFT ONTO SOLOMON MAHLANGU DRIVE/M7, USE THE LEFT 2 LANES TO TURN LEFT ONTO THE RAMP TO UMBILO



transport

Department:
Transport
Province of KwaZulu-Natal

GAZETTE

LGKZNG20-2023-AUG

REGION: ALL

ROAD/R102, CONTINUE ONTO UMBILO ROAD/R102, TURN LEFT ONTO RICK TURNER ROAD, TURN RIGHT ONTO MAZISI KUNENE ROAD.
NEW COMPLEX
HEAD NORTHEAST ON SAVAGE STREET TOWARD GROSVENOR ROAD, TURN RIGHT ONTO GROSVENOR ROAD, TURN RIGHT ONTO RICK TURNER ROAD, TURN LEFT ONTO MAZISI KUNENE ROAD.
WAKESLEIGH
HEAD NORTHEAST ON WAKESLEIGH ROAD/M10 TOWARD CLIFFVIEW ROAD, TURN RIGHT ONTO RICK TURNER ROAD, TURN LEFT ONTO MAZISI KUNENE ROAD.
276 BRICKFIELD ROAD
HEAD SOUTH ON FELIX DLAMINI ROAD/M10 TOWARD CHERRY AVENUE, USE THE RIGHT 2 LANES TO TURN RIGHT ONTO JAN SMUTS HIGHWAY/KING CETSHTWAYO HIGHWAY/M10, SLIGHT LEFT ONTO VUSI MZIMELA ROAD/M10, TURN LEFT ONTO RICK TURNER ROAD, TURN LEFT ONTO MAZISI KUNENE ROAD.
KHAYELISHA
HEAD NORTH ON SARNIA ROAD TOWARD LEEDS ROAD.
22 SARNIA ROAD, UMBILO, BEREA, 4075
HEAD NORTH ON SARNIA ROAD TOWARD UMBILO ROAD/R102, USE ANY LANE TO TURN SLIGHTLY RIGHT ONTO UMBILO ROAD/R102 USE THE RIGHT 2 LANES TO TURN SLIGHTLY RIGHT ONTO MAGWAZA MAPHALALA STREET/R102, TURN RIGHT ONTO ALAN PATON ROAD, TURN RIGHT ONTO SYDNEY ROAD/R102.
LOUIS BOTHA
HEAD NORTHEAST ON PRINCESS ALICE AVENUE, TURN RIGHT ONTO ALBERT DLOMO ROAD, TURN RIGHT ONTO ZK MATHEWS ROAD, TURN LEFT ONTO RICK TURNER ROAD, USE THE LEFT 2 LANES TO TURN LEFT ONTO UMBILO ROAD/R102.
JUNIPER RESIDENCE
TAKE PETER MOKABA ROAD/PETER MOKABA RIDGE, KING DINUZULU ROAD N AND ZK MATHEWS ROAD TO SPIWE ZUMA AVENUE IN UMBILO, HEAD SOUTHWEST ON PETER MOKABA ROAD/PETER MOKABA RIDGE TOWARD HARTLEY ROAD, TURN LEFT ONTO KING DINUZULU ROAD N, USE THE RIGHT 2 LANES TO TURN RIGHT ONTO BOTANIC GARDENS ROAD, CONTINUE ONTO CLEAVER ROAD, CONTINUE ONTO BULWER ROAD, CONTINUE ONTO ZK MATHEWS ROAD, AT THE ROUNDABOUT, TAKE THE 1ST EXIT ONTO SPIWE ZUMA AVENUE, TURN LEFT ONTO UMBILO ROAD/R102.
DUNSTAPLE HEIGHTS
PICK UP DUNSTAPLE HEIGHTS, 11 DUNSTAPLE CRESCENT, VIA VARSITY ROAD STOP UNIVERSITY RETURN TRIP WESTVILLE CAMPUS VIA VARSITY ROAD TO DUNSTAPLE CRESCENT, RESERVOIR HILLS.
KIES AVENUE
PICK UP KIES AVENUE, VIA HAYDEN ROAD, WHITTAKER ROAD, UMGUDULU ROAD, VARSITY ROAD STOP UNIVERSITY, RETURN TRIP UNIVERSITY VIA VARSITY DRIVE, UMGUDULU ROAD, WHITTAKER ROAD, HAYDEN ROAD TO KIES AVENUE.
UMBLO ROAD
PICK UP UMBILO ROAD, VIA LANCERS ROAD, BEREA ROAD, N3, JAN SMUTS HIGHWAY, ESSEX TERRACE, UNIVERSITY ROAD, STOP AT UNIVERSITY, RETURN TRIP UNIVERSITY ROAD, VIA ESSEX TERRACE, JAN SMUTS HIGHWAY, N3, BEREA ROAD, LANCERS ROAD TO UMBILO ROAD.
FELIX DLAMINI RD
PICK UP FELIX DLAMINI ROAD, VIA ALPINE ROAD, UMGENI ROAD, VARSITY DRIVE STOP VARSITY, RETURN TRIP VARSITY ROAD VIA UMGENI ROAD, ALPINE ROAD TO FELIX DLAMINI ROAD.
O' FLATORY ROAD
O' FLATORY ROAD VIA QUARRY ROAD TO VARSITY DRIVE STOP UNIVERSITY, RETURN UNIVERSITY VARSITY ROAD VIA QUARRY ROAD TO O' FLAHERTY ROAD.
ANTON LEMBEDE STREET
ANTON LEMBEDE STREET VIA ALLIWAL STREET, N3, JAN SMUTS HIGHWAY, ESSEX TERRACE TO VARSITY DRIVE STOP UNIVERSITY. RETURN TRIP UNIVERSITY VARSITY DRIVE VIA ESSEX TERRACE, JAN SMUTS HIGHWAY, N3, ALLIWAL STREET TO ANTON LEMBEDE STREET.
MAHATMA GANDHI STREET
MAHATMA GANDHI STREET VIA ANTON LEMBEDE STREET, N3, JAN SMUTS HIGHWAY, ESSEX TERRACE, VARSITY DRIVE TO UNIVERSITY. RETURN UNIVERSITY VARSITY DRIVE VIA ESSEX TERRACE, JAN SMUTS HIGHWAY, N3, ANTON LEMBEDE STREET TO MAHATMA GANDHI STREET.
ANTON LEMBEDE STREET
ANTON LEMBEDE STREET VIA ALLIWAL STREET, N3, JAN SMUTS HIGHWAY, ESSEX TERRACE TO VARSITY DRIVE STOP UNIVERSITY. RETURN TRIP UNIVERSITY VARSITY DRIVE VIA ESSEX TERRACE, JAN SMUTS HIGHWAY, N3, ALLIWAL STREET TO ANTON LEMBEDE STREET.
VARSITY DRIVE
START VARSITY DRIVE STOP AT UNIVERSITY. RETURN DOWN VARSITY DRIVE.
JOSEPH NDULI ROAD
START JOSEPH NDULI ROAD VIA DR YUSUFF DADDOD ROAD, DIAKONIA AVENUE, JOSEPH NTULI ROAD, N3, JAN'S SMUTS HIGHWAY, ESSEX TERRACE TO VARSITY DRIVE STOP AT UNIVERSITY. RETURN VARSITY DRIVE, ESSEX TERRACE, JAN SMUTS HIGHWAY, N3, JOSEPH NTULI, DIAKONIA AVENUE, DR YUSUFF DADDOD ROAD TO JOSEPH NDULI ROAD.
HUNT ROAD
START HUNT ROAD VIA MOORE ROAD, BEREA ROAD, N3, JAN SMUTS HIGHWAY, ESSEX TERRACE TO VARSITY DRIVE. RETURN FROM VARSITY DRIVE, VIA ESSEX TERRACE, JAN SMUTS HIGHWAY, N3, BEREA ROAD, MOORE ROAD, HUNT ROAD.
RIPPON ROAD
START RIPPON ROAD, VIA LOCKSEY DRIVE, JAN SMUTS HIGHWAY, ESSEX TERRACE TO VARSITY DRIVE. RETURN VARSITY DRIVE, ESSEX TERRACE, JAN'S SMUTS HIGHWAY, LOCKSEY DRIVE TO RIPPON ROAD.
BEATRICE STREET
START BEATRICE ST VIA N3, JAN SMUTS HIGHWAY, ESSEX TERRACE TO VARSITY DRIVE. RETURN VARSITY DRIVE VIA ESSEX TERRACE, JAN SMUTS HIGHWAY, N3 TO BEATRICE STREET.
RUTHERFORD ST
START RUTHERFORD STREET VIA, VICTORIA EMBANKMENT, JOSEPH NTULI, N3, JAN SMUTS, ESSEX TERRACE TO VARSITY DRIVE. RETURN VARSITY DRIVE VIA ESSEX TERRACE, JAN SMUTS HIGHWAY, JOSEPH NTULI, VICTORIA EMBANKMENT TO RUTHERFORD STREET.
BEREA ROAD
START BEREA ROAD, N3, JAN SMUTS HIGHWAY, ESSEX TERRACE TO VARSITY DRIVE. RETURN FROM VARSITY DRIVE, VIA ESSEX TERRACE, JAN SMUTS HIGHWAY, N3, BEREA ROAD.
HOLZNER ROAD
START HOLZNER ROAD, VIA RUDOLF ROAD, ABBOT FRANCIS ROAD TO MARIAN ROAD. RETURN FROM MARIAN ROAD VIA ABBOT FRANCIS ROAD, RUDOLF ROAD TO HOLZNER ROAD.
KINGS ROAD
START KINGS ROAD VIA CROMPTON STREET, CAVERSHAM ROAD AND FORREST ROAD TO MARIAN ROAD. RETURN MARIAN ROAD VIA FORREST ROAD, CAVERSHAM ROAD, CROMPTON STREET TO KINGS ROAD.
SCHOOL ROAD
START SCHOOL ROAD VIA JOSIAH GUMEDE STREET, CROMPTON ROAD, FORREST ROAD TO MARIANHILL ROAD. RETURN MARIANHILL ROAD VIA FORREST ROAD, CROMPTON ROAD, JOSIAH GUMED STREET TO SCHOOL ROAD.
BELLTOWER ROAD
START BELLTOWER ROAD VIA JACARANDA ROAD, NAGINA DRIVE, RICHMOND ROAD TO MARIANHILL ROAD. RETURN MARIANHILL ROAD VIA RICHMOND ROAD, NAGINA DRIVE, JACARANDA ROAD TO BELLTOWER ROAD.
MARIAN DRIVE
START MARIAN DRIVE VIA UNDERWOOD ROAD, FORREST ROAD TO MARIANHILL ROAD. RETURN MARIANHILL ROAD, FORREST ROAD, UNDERWOOD ROAD TO MARIAN DRIVE.
ANTON LEMBEDE
START ANTON LEMBEDE STREET VIA SAMORA MACHEL ROAD, PARRY ROAD, BRAM FISCHER ROAD, DAVID WEBSTER ROAD, N3, RICHMOND ROAD TO MARIANHILL ROAD. RETURN MARIANHILL ROAD, RICHMOND ROAD, N3, DAVID WEBSTER ROAD, BRAM FISCHER ROAD, PARRY ROAD, SAMORA MACHEL ROAD TO ANTON LEMBEDE ROAD.
PARRY
START PARRY ROAD, BRAM FISCHER ROAD, DAVID WEBSTER ROAD, N3, RICHMOND ROAD TO MARIANHILL ROAD. RETURN MARIANHILL ROAD, RICHMOND ROAD, N3, DAVID WEBSTER ROAD, BRAM FISCHER ROAD, PARRY ROAD.



transport

Department:
Transport
Province of KwaZulu-Natal

GAZETTE

LGKZNG20-2023-AUG

REGION: ALL

HENRY ROAD
START HENRY ROAD VIA ALPINE ROAD, N2, N3, RICHMOND ROAD TO MARIANHILL ROAD. RETURN MARIANHILL ROAD, RICHMOND ROAD, N3, N2, ALPINE ROAD, TO HENRY ROAD.
KING DINIZULU ROAD
START KING DINIZULU ROAD VIA, CANTEBURY GROVE, N3, RICHMOND ROAD TO MARIANHILL ROAD. RETURN MARIANHILL ROAD VIA RICHMOND ROAD, N3, CANTEBURY ROAD, TO DINIZULU ROAD.
BEREA ROAD
START BEREA ROAD VIA DR. PILELEY KASEME STREET, N3, RICHMOND ROAD TO MARIANHILL ROAD. RETURN MARIANHILL ROAD VIA RICHMOND ROAD, N3, PILELEY KASEME STREET, BEREA ROAD.
RANSHAW ROAD
START RANSHAW ROAD VIA UMBILO ROAD, BEREA ROAD, N3, RICHMOND ROAD, TO MARIANHILL ROAD. RETURN MARIANHILL ROAD VIA RICHMOND ROAD, N3, BEREA ROAD, UMBILO ROAD, TO RANSHAW ROAD.
WILLS ROAD
START WILLS ROAD VIA MILTON ROAD, JULIUS NYERERE ROAD, N3, RICHMOND ROAD TO MARIANHILL ROAD. RETURN MARIANHILL ROAD, VIA RICHMOND ROAD, N3, JULIUS NYERERE ROAD, MILTON ROAD TO WILLS ROAD.
DR. YUSAF DADDOO STREET
START DR. YUSAF DADDOO STREET VIA LOUISE STREET, DAVID WEBSTER ROAD, N3, RICHMOND ROAD TO MARIANHILL ROAD. RETURN MARIANHILL ROAD, RICHMOND ROAD, N3, DAVID WEBSTER ROAD, LOUISE STREET TO DR. YUSAF DADDOO STREET.
UMBLO ROAD
START UMBLO ROAD VIA ALAN PATON ROAD, DINIZULU ROAD, N3, RICHMOND ROAD TO MARIANHILL ROAD. RETURN MARIANHILL ROAD VIA RICHMOND ROAD, N3, DINIZULU DRIVE, ALAN PATON ROAD TO UMBLO ROAD.
MAHATMA GANDHI ROAD
START MAHATMA GANDHI ROAD VIA ANTON LEMBEDE STREET, STALWART SIMALENE STREET, N3, RICHMOND ROAD TO MARIANHILL ROAD. RETURN MARIANHILL ROAD, RICHMOND ROAD, N3, STALWART SIMALENE STREET, ANTON LEMBEDE STREET TO MAHATMA GANDHI ROAD.
SHEARER ROAD
START SHEARER ROAD, VIA MAHATMA GANDHI ROAD, ANTON LEMBEDE STREET, STALWART SIMALENE STREET, N3, RICHMOND ROAD TO MARIANHILL ROAD. RETURN MARIANHILL ROAD, RICHMOND ROAD, N3, STALWART SIMALENE STREET, ANTON LEMBEDE STREET, MAHATMA GANDHI ROAD TO SHEARER ROAD.
HOSPITAL ROAD
START HOSPITAL ROAD VIA MAHATMA GANDHI ROAD, ANTON LEMBEDE STREET, STALWART SIMALENE STREET, N3, RICHMOND ROAD TO MARIANHILL ROAD. RETURN MARIANHILL ROAD, RICHMOND ROAD, N3, STALWART SIMALENE STREET, ANTON LEMBEDE STREET, MAHATMA GANDHI ROAD TO HOSPITAL ROAD.
VARSITY DRIVE
START VARSITY DRIVE VIA QUARRY ROAD, M19, CAVERSHAM ROAD, MARIANHILL ROAD. RETURN MARIANHILL ROAD VIA CAVERSHAM ROAD, M19, QUARRY ROAD TO VARSITY DRIVE.
STEVE BIKO ROAD
START STEVE BIKO ROAD VIA KING DINIZULU ROAD, N3, RICHMOND ROAD TO MARIANHILL ROAD. RETURN MARIANHILL ROAD VIA RICHMOND ROAD, N3, KING DINIZULU ROAD TO STEVE BIKO ROAD.
DUNCAN BARRET ROAD
START DUNCAN BARRET ROAD VIA BALFOUR ROAD, SANDERSON STREET, JOSIAH GUMEDE ROAD, CAVERSHAM STREET TO MARIANHILL ROAD. RETURN MARIANHILL ROAD, CAVERSHAM ROAD, JOSIAH GUMEDE ROAD, SANDERSON STREET, BALFOUR ROAD TO DUNCAN BARRET ROAD.
TRIO PLACE
START TRIO PLACE, VIA BURO CRESCENT, N3, RICHMOND ROAD TO MARIANHILL ROAD. RETURN MARIANHILL ROAD, RICHMOND ROAD, N3, BURO CRESCENT TO TRIO PLACE.
NATIONALLY
FROM UNIVERSITY TO TRAVEL NATIONALLY FOR SPECIAL EVENTS WITHIN SOUTH AFRICA.



transport

Department:
Transport
Province of KwaZulu-Natal

GAZETTE

LGKZNG20-2023-AUG

REGION: ALL

1)	Application Number: APP0160429	2)	Gazette Number: LGKZNG20-2023-AUG
3)	Applicant: IKHWEZI BUS SERVICE (PTY) LTD ID NO. 1957/001045/07 Association: NOT AVAILABLE	4)	Applicant Address: ERF 4056 RESERVOIR HILLS DURBAN 4091
5)	Existing Licence Holder: NOT APPLICABLE ID NO. NOT APPLICABLE	6)	Existing Licence Holder Address: NOT APPLICABLE
7)	Type of application: NEW OPERATING LICENCE	8)	Operating Licence Number: NOTAVAILABLE
9)	Vehicle Type: OTHER	10)	1 X 0 (SEATED)
11)	Region: ETHEKWENI AND ILEMBE		
12.1	<p>KZPRERC2850538 - VARIOUS BUS ROUTES FOR IKHWEZI BUS SERVICES.</p> <p>ASMA COURT HEAD SOUTHEAST ON CRAIGHEAD PLACE TOWARD ROLAND CHAPMAN DRIVE TURN LEFT ONTO ROLAND CHAPMAN DRIVE, AT THE ROUNDABOUT, TAKE THE 3RD EXIT ONTO BLAMEY ROAD TURN LEFT TO MERGE ONTO M4 TOWARD CITY CENTRE, MERGE ONTO M4 FOLLOW M4 TO M L SULTAN ROAD IN GREYVILLE, BEREA CONTINUE STRAIGHT TO STAY ON M4 TURN LEFT ONTO ANTON LEMBEDE STREET / M4 (SIGNS FOR SMITH STREET/N3/PIETERMARITZBURG) CONTINUE STRAIGHT TO STAY ON ANTON LEMBEDE STREET /M4, USE THE RIGHT 2 LANES TO TURN RIGHT ONTO JULIUS NYERERE STREET /M4/R102 CONTINUE STRAIGHT ONTO M L SULTAN ROAD.</p> <p>PENTING PROPERTIES DAVID WEBSTER HEAD WEST ON DAVID WEBSTER STREET/M4/R102 TOWARD DR YUSUF DADOO STREET USE THE 2ND FROM THE LEFT LANE TO STAY ON DAVID WEBSTER STREET/M4/R102 USE THE RIGHT LANE TO TURN SLIGHTLY RIGHT ONTO DAVID WEBSTER STREET USE THE 2ND FROM THE RIGHT LANE TO TURN RIGHT AT THE 2ND CROSS STREET ONTO JULIUS NYERERE STREET/M4/R102 CONTINUE STRAIGHT ONTO M L SULTAN ROAD.</p> <p>HLELO PROPERTIES HEAD EAST ON MAUD MFUSI STREET TOWARD JOSEPH NDULI STREET TURN LEFT AT THE 1ST CROSS STREET ONTO JOSEPH NDULI STREET TURN LEFT ONTO ANTON LEMBEDE STREET CONTINUE STRAIGHT ONTO ANTON LEMBEDE STREET/M4 USE THE RIGHT 2 LANES TO TURN RIGHT ONTO JULIUS NYERERE STREET/M4/R102 CONTINUE STRAIGHT ONTO M L SULTAN ROAD.</p> <p>LAVINO/ VALLEY VIEW HEAD EAST ON BANFIELD CRESCENT/VALLEY VIEW ROAD TOWARD IMESON ROAD TURN RIGHT ONTO EARL HAIG ROAD CONTINUE ONTO SPRINGFIELD ROAD/M17 TURN LEFT AT OVERPORT DRIVE CONTINUE ONTO JOHN ZIKHALI ROAD TURN RIGHT ONTO MARKET ROAD, M L SULTAN ROAD WILL BE ON THE LEFT.</p> <p>MANTON, AWAMI, DOLPHIN, MAVOVO HEAD NORTHEAST ON MOUNTBATTEN DRIVE TOWARD RIDDICK AVENUE, CONTINUE ONTO QUARRY ROAD TURN RIGHT ONTO O'FLAHERTY ROAD CONTINUE ONTO SHENFIELD PLACE, CONTINUE ONTO CLARE ROAD, CONTINUE STRAIGHT ONTO RANDES ROAD CONTINUE ON N3. DRIVE TO M L SULTAN ROAD IN GREYVILLE.</p> <p>KIFT PROPERTIES HEAD NORTHEAST ON CAMBRIDGE AVENUE TOWARD ELY ROAD, TURN LEFT ONTO HANNAH ROAD TURN RIGHT AT THE 1ST CROSS STREET ONTO UMBILO ROAD/R102 USE THE RIGHT 2 LANES TO TURN SLIGHTLY RIGHT ONTO MAGWAZA MAPHALALA STREET/R102 SLIGHT LEFT ONTO MAGWAZA MAPHALALA STREET, TURN LEFT ONTO KING DINUZULU ROAD/KING DINUZULU ROAD N TURN RIGHT ONTO BOTANIC GARDENS ROAD USE THE RIGHT 2 LANES TO TURN RIGHT ONTO CHRIS NTULI ROAD USE THE LEFT 2 LANES TO TURN LEFT ONTO M L SULTAN ROAD.</p> <p>CONCOST, PHILHAVEN, VILLA & WEINEMOORE HEAD SOUTHEAST ON CHE GUEVARA ROAD TOWARD CANTERBURY GROVE, TURN LEFT ONTO UMBILO ROAD CONTINUE ONTO LANCERS ROAD USE ANY LANE TO TURN LEFT ONTO JULIUS NYERERE STREET/M4/R102 CONTINUE STRAIGHT ONTO M L SULTAN ROAD</p> <p>PEARL STAR TAKE SHEPSTONE STREET TO BAY TERRACE IN SOUTH BEACH HEAD SOUTHEAST ON MAHATMA GANDHI ROAD TURN RIGHT ONTO BELL STREET, BELL STREET TURNS RIGHT AND BECOMES SHEPSTONE STREET, DRIVE FROM MARGARET MNCADI AVENUE TO DURBAN CENTRAL USE THE LEFT 2 LANES TO TURN LEFT ONTO BAY TERRACE, USE THE LEFT 3 LANES TO TURN SLIGHTLY LEFT ONTO MARGARET MNCADI AVENUE, FOLLOW JOE SLOVO STREET TO INGCUCU ROAD/R102 FOLLOW INGCUCU ROAD TO CARLISLE STREET TURN RIGHT ONTO M L SULTAN ROAD.</p> <p>TRITION TAKE MAY STREET TO EPSOM ROAD HEAD SOUTH ON MAY STREET TOWARD FIRST AVENUE TURN LEFT AT THE 1ST CROSS STREET ONTO FIRST AVENUE CONTINUE ON EPSOM ROAD, TAKE INGCUCU ROAD TO CARLISLE STREET IN DURBAN CENTRAL, DURBAN TURN LEFT ONTO EPSOM ROAD USE THE RIGHT LANE TO TURN SLIGHTLY RIGHT ONTO UMGENI ROAD/R102 TURN RIGHT ONTO CHARLOTTE MAXEKE STREET, TURN RIGHT ONTO INGCUCU ROAD/R102 CONTINUE STRAIGHT ONTO INGCUCU ROAD, TURN LEFT ONTO CARLISLE STREET, TURN RIGHT ONTO M L SULTAN ROAD.</p> <p>ALPINE & MEDINA CONTINUE TO FELIX DLAMINI ROAD/M10, HEAD NORTHEAST, TURN RIGHT TOWARD FELIX DLAMINI ROAD/M10 TAKE M17, STEPHEN DLAMINI ROAD AND JOHN ZIKHALI ROAD TO M L SULTAN ROAD IN GREYVILLE, TURN LEFT ONTO FELIX DLAMINI ROAD/M10, TURN RIGHT ONTO HENDRY ROAD/M17, TURN RIGHT ONTO EARL HAIG ROAD/M17 TURN RIGHT ONTO STEPHEN DLAMINI ROAD TURN LEFT AT OVERPORT DRIVE CONTINUE ONTO JOHN ZIKHALI ROAD TURN RIGHT ONTO MARKET ROAD.</p> <p>MASOBIYA HEAD WEST ON MASOBIYA MDLULI STREET TOWARD ROY ROAD/SHEPSTONE STREET CONTINUE ON SHEPSTONE STREET TAKE BRAM FISCHER ROAD TO CARLISLE STREET IN DURBAN CENTRAL TURN RIGHT ONTO ROY ROAD/SHEPSTONE STREET USE THE LEFT 2 LANES TO TURN LEFT ONTO BRAM FISCHER ROAD CONTINUE ONTO DAVID WEBSTER STREET/M4/R102 USE THE 2ND FROM THE RIGHT LANE TO TURN RIGHT ONTO JOE SLOVO STREET CONTINUE ONTO INGCUCU ROAD/R102 CONTINUE STRAIGHT ONTO INGCUCU ROAD TURN LEFT ONTO CARLISLE STREET TURN RIGHT ONTO M L SULTAN ROAD.</p> <p>URBAN VIEW / EMERALD HEAD NORTHWEST ON INGCUCU ROAD/R102 TOWARD CHARLOTTE MAXEKE STREET CONTINUE STRAIGHT ONTO INGCUCU ROAD TURN LEFT ONTO CARLISLE STREET TURN RIGHT ONTO M L SULTAN ROAD.</p> <p>SMITH STREET HEAD WEST ON ANTON LEMBEDE STREET TOWARD JOE SLOVO STREET USE THE RIGHT 2 LANES TO TURN RIGHT AT THE 1ST CROSS STREET ONTO JOE SLOVO STREET CONTINUE ONTO INGCUCU ROAD/R102 CONTINUE STRAIGHT ONTO INGCUCU ROAD TURN LEFT ONTO CARLISLE STREET TURN RIGHT ONTO M L SULTAN ROAD.</p> <p>BLENHAM, MASONIC, JEWITTS TAKE PRINCE STREET TO BAY TERRACE HEAD NORTHWEST ON PRINCE STREET TOWARD MASONIC ROAD TURN LEFT ONTO RUTHERFORD STREET, DRIVE FROM MARGARET MNCADI AVENUE TO DURBAN CENTRAL CONTINUE ONTO BAY TERRACE USE THE LEFT 3 LANES TO TURN SLIGHTLY LEFT ONTO MARGARET MNCADI AVENUE, FOLLOW JOE SLOVO STREET TO INGCUCU ROAD/R102 USE THE RIGHT 2 LANES TO TURN SLIGHTLY RIGHT TOWARD JOE SLOVO STREET CONTINUE ONTO JOE SLOVO STREET FOLLOW INGCUCU ROAD TO CARLISLE STREET CONTINUE ONTO INGCUCU ROAD/R102 CONTINUE STRAIGHT ONTO INGCUCU ROAD TURN LEFT ONTO CARLISLE STREET TURN RIGHT ONTO M L SULTAN ROAD.</p> <p>CITY CABIN, MAZEPPA DRIVE FROM BAY TERRACE AND MARGARET MNCADI AVENUE TO DURBAN CENTRAL HEAD EAST ON DR LANGALIBALELE DUBE STREET TOWARD ROBIN LANE, TURN RIGHT ONTO MORGE LANE TURN RIGHT ONTO BAY TERRACE USE THE LEFT 3 LANES TO TURN SLIGHTLY LEFT ONTO MARGARET MNCADI AVENUE FOLLOW JOE SLOVO STREET TO INGCUCU ROAD/R102 USE THE RIGHT 2 LANES TO TURN SLIGHTLY RIGHT TOWARD JOE SLOVO STREET CONTINUE ONTO JOE SLOVO STREET FOLLOW INGCUCU ROAD TO CARLISLE STREET CONTINUE ONTO INGCUCU ROAD/R102 CONTINUE STRAIGHT ONTO INGCUCU ROAD TURN LEFT ONTO CARLISLE STREET TURN RIGHT ONTO M L SULTAN ROAD.</p> <p>STERLING HEAD WEST ON CARLISLE ST TOWARD CROSS STREET TURN RIGHT ONTO M L SULTAN ROAD.</p> <p>RENAISSANCE HEAD WEST ON MAUD MFUSI STREET TOWARD LELLOS PASSAGE TURN RIGHT ONTO JOSEPH NDULI STREET TURN LEFT ONTO ANTON LEMBEDE</p>		



transport

Department:
Transport
Province of KwaZulu-Natal

GAZETTE

LGKZNG20-2023-AUG

REGION: ALL

STREET CONTINUE STRAIGHT ONTO ANTON LEMBEDE STREET/M4 USE THE RIGHT 2 LANES TO TURN RIGHT ONTO JULIUS NYERERE STREET/M4/R102 CONTINUE STRAIGHT ONTO M L SULTAN ROAD.

505 ANTON LEMBEDE
HEAD WEST ON ANTON LEMBEDE STREET TOWARD ALEXANDRA STREET CONTINUE STRAIGHT ONTO ANTON LEMBEDE STREET/M4 USE THE RIGHT 2 LANES TO TURN RIGHT ONTO JULIUS NYERERE STREET/M4/R102 CONTINUE STRAIGHT ONTO M L SULTAN ROAD.

JOE SLOVO
HEAD NORTH ON JOE SLOVO ST TOWARD DENIS HURLEY STREET CONTINUE ONTO INGCUCE ROAD/R102 CONTINUE STRAIGHT ONTO INGCUCE ROAD TURN LEFT ONTO CARLISLE STREET TURN RIGHT ONTO M L SULTAN ROAD.

EMDUBANI
HEAD NORTH ON STALWART SIMELANE STREET/M4 TOWARD KINGSMEAD WAY TURN LEFT ONTO KINGSMEAD WAY CONTINUE ON MASABALALA YENGWA AVENUE/M12, TAKE M4 AND INGCUCE ROAD TO CARLISLE STREET IN DURBAN CENTRAL TURN LEFT ONTO MASABALALA YENGWA AVENUE/M12 CONTINUE ONTO WALNUT ROAD USE THE RIGHT 2 LANES TO TURN RIGHT ONTO BRAM FISCHER ROAD/M4 USE THE 2ND FROM THE RIGHT LANE TO TURN RIGHT ONTO JOE SLOVO STREET CONTINUE ONTO INGCUCE ROAD/R102 CONTINUE STRAIGHT ONTO INGCUCE ROAD TURN LEFT ONTO CARLISLE STREET TURN RIGHT ONTO M L SULTAN ROAD

ST GERAN
TAKE LOCKSLEY DR TO JAN SMUTS HWY/KING CETHSHWAYO HIGHWAY IN SHERWOOD, DURBAN HEAD SOUTHWEST ON RIPPOON ROAD TOWARD BAZLEY AVENUE CONTINUE ONTO LOCKSLEY DRIVE TAKE N3 TO CHRIS NTULI ROAD IN BEREA. EXIT FROM N3 TURN LEFT ONTO JAN SMUTS HIGHWAY/KING CETHSHWAYO HIGHWAY USE THE LEFT LANE TO MERGE ONTO N3 VIA THE RAMP TO CITY/STAD, EXIT ONTO CHRIS NTULI ROAD, DRIVE TO M L SULTAN ROAD IN GREYVILLE, MERGE ONTO CHRIS NTULI ROAD, USE THE LEFT 2 LANES TO TURN LEFT ONTO M L SULTAN ROAD.

RIDE MZANZI, BIG GULF, HOFFMAN
GET ON N3 IN ASHLEY FROM RICHMOND ROAD/M1 HEAD SOUTHEAST TOWARD STOCKVILLE ROAD TURN LEFT ONTO STOCKVILLE ROAD TURN LEFT AT THE 1ST CROSS STREET ONTO RICHMOND ROAD/M1 USE THE RIGHT 2 LANES TO TURN RIGHT TO MERGE ONTO N3 TOWARD DURBAN, FOLLOW N3 TO CHRIS NTULI ROAD IN BEREA, EXIT FROM N3, MERGE ONTO N3 KEEP RIGHT TO STAY ON N3, EXIT ONTO CHRIS NTULI ROAD DRIVE TO M L SULTAN ROAD IN GREYVILLE, MERGE ONTO CHRIS NTULI ROAD USE THE LEFT 2 LANES TO TURN LEFT ONTO M L SULTAN ROAD.

HENWOOD 7TH AVE
HEAD SOUTHWEST ON SEVENTH AVENUE TOWARD MITCHELL CRESCENT, TURN RIGHT AT THE 1ST CROSS STREET ONTO MITCHELL CRESCENT, TURN LEFT ONTO AVONDALE ROAD, TURN LEFT ONTO JOHN ZIKHALI ROAD, TURN RIGHT ONTO MARKET ROAD, M L SULTAN WILL BE ON THE LEFT.

GREENWOOD PARK
TAKE PARK STATION ROAD AND MIMOSA ROAD TO CHRIS HANI ROAD/R102 IN GREENWOOD PARK HEAD NORTHEAST ON SANDERSON PLACE TOWARD PARK STATION ROAD TURN RIGHT ONTO PARK STATION ROAD SLIGHT RIGHT ONTO MIMOSA ROAD FOLLOW R102 TO SANDILE THUSI ROAD/M17 IN GREYVILLE, BEREA TURN RIGHT ONTO CHRIS HANI ROAD/R102 CONTINUE STRAIGHT TO STAY ON CHRIS HANI ROAD/R102 KEEP LEFT TO CONTINUE ON UMGENI ROAD/R102 CONTINUE ON SANDILE THUSI ROAD/M17. TAKE GLADYS MANZI ROAD TO M L SULTAN ROAD TURN RIGHT ONTO SANDILE THUSI ROAD/M17 TURN LEFT ONTO LILIAN NGOYI ROAD CONTINUE ONTO STREET MARYS AVENUE AT THE ROUNDABOUT, TAKE THE 2ND EXIT ONTO GLADYS MANZI ROAD TURN LEFT ONTO MARKET ROAD.

INDATSHANA
HEAD NORTH ON JOSEPH NDULI STREET TOWARD N3, USE THE 2ND FROM THE LEFT LANE TO TURN LEFT ONTO DAVID WEBSTER STREET/M4/R102, USE THE RIGHT LANE TO TURN SLIGHTLY RIGHT ONTO DAVID WEBSTER STREET, USE THE 2ND FROM THE RIGHT LANE TO TURN RIGHT AT THE 2ND CROSS STREET ONTO JULIUS NYERERE STREET/M4/R102 CONTINUE STRAIGHT ONTO M L SULTAN ROAD.

ABC CHAMBERS
HEAD NORTH ON JOE SLOVO STREET TOWARD DR PIXLEY KASEME STREET CONTINUE ONTO INGCUCE ROAD/R102 CONTINUE STRAIGHT ONTO INGCUCE ROAD, TURN LEFT ONTO CARLISLE STREET, TURN RIGHT ONTO M L SULTAN ROAD.

RWZ PROPS
HEAD EAST ON ISMAIL C MEER STREET TOWARD INGCUCE ROAD, TURN LEFT AT THE 1ST CROSS STREET ONTO INGCUCE ROAD, TURN LEFT ONTO CARLISLE STREET, TURN RIGHT ONTO M L SULTAN ROAD.

MC ARTHUR
HEAD EAST ON MAUD MFUSI STREET TOWARD JOSEPH NDULI STREET, TURN LEFT AT THE 1ST CROSS STREET ONTO JOSEPH NDULI STREET, SLIGHT LEFT TO STAY ON JOSEPH NDULI STREET, USE THE LEFT LANE TO TURN RIGHT ONTO JOHANNES NKOSI STREET/M4/R102 TURN LEFT ONTO CROSS STREET, TURN LEFT ONTO CARLISLE STREET TURN RIGHT ONTO M L SULTAN ROAD.

DAVERNPORT
HEAD NORTHEAST ON YORK AVE TOWARD CLARK ROAD, TURN LEFT ONTO CLARK ROAD, TURN RIGHT ONTO CLEAVER ROAD CONTINUE ONTO BOTANIC GARDENS ROAD, USE THE RIGHT 2 LANES TO TURN RIGHT ONTO CHRIS NTULI ROAD USE THE LEFT 2 LANES TO TURN LEFT ONTO M L SULTAN ROAD.

SHERWOOD
TAKE HUGO ROAD AND RANGLES ROAD TO N3 HEAD SOUTHEAST ON HUGO ROAD TOWARD EVERTON ROAD, TURN RIGHT ONTO EVERTON ROAD TURN RIGHT ONTO WATERFALL ROAD TURN LEFT ONTO RANGLES ROAD, FOLLOW N3 TO CHRIS NTULI ROAD, EXIT FROM N3, MERGE ONTO N3, EXIT ONTO CHRIS NTULI ROAD, DRIVE TO M L SULTAN ROAD IN GREYVILLE, MERGE ONTO CHRIS NTULI ROAD, USE THE LEFT 2 LANES TO TURN LEFT ONTO M L SULTAN ROAD.

BAYSIDE
HEAD WEST ON MONTY NAICKER ROAD TOWARD MARK LANE TURN RIGHT ONTO JOE SLOVO STREET, CONTINUE ONTO INGCUCE ROAD/R102 CONTINUE STRAIGHT ONTO INGCUCE ROAD, TURN LEFT ONTO CARLISLE STREET, TURN RIGHT ONTO M L SULTAN ROAD.

ROYAL O'FLAHERTY
HEAD SOUTH ON O'FLAHERTY ROAD TOWARD HULSTON ROAD, CONTINUE ONTO SHENFIELD PLACE, CONTINUE ONTO CLARE ROAD, CONTINUE STRAIGHT ONTO RANGLES ROAD, CONTINUE ON N3, DRIVE TO M L SULTAN ROAD IN GREYVILLE.

TRIO, MVILA, MBONAMBI, BRAZILIA, DR ZWANE
FOLLOW BARTLE ROAD AND STELLAWOOD ROAD TO UMBILO ROAD/R102 HEAD SOUTHEAST ON PROSPECT ROAD TOWARD BARTLE ROAD TURN LEFT ONTO BARTLE ROAD, TURN RIGHT ONTO STELLAWOOD ROAD, TURN LEFT ONTO UMBILO ROAD/R102, CONTINUE ON UMBILO ROAD TO GREYVILLE CONTINUE STRAIGHT ONTO UMBILO ROAD CONTINUE ONTO LANCERS ROAD, USE ANY LANE TO TURN LEFT ONTO JULIUS NYERERE STREET/M4/R102 CONTINUE STRAIGHT ONTO M L SULTAN ROAD.

UNICITY
TAKE SHEPSTONE STREET AND BRAM FISCHER ROAD TO CARLISLE STREET IN DURBAN CENTRAL HEAD EAST ON DR PIXLEY KASEME STREET TOWARD FAREWELL ROAD/SHEPSTONE STREET TURN LEFT AT THE 1ST CROSS STREET ONTO FAREWELL ROAD/SHEPSTONE STREET USE THE LEFT 2 LANES TO TURN LEFT ONTO BRAM FISCHER ROAD CONTINUE ONTO DAVID WEBSTER STREET/M4/R102 USE THE 2ND FROM THE RIGHT LANE TO TURN RIGHT ONTO JOE SLOVO STREET CONTINUE ONTO INGCUCE ROAD/R102 CONTINUE STRAIGHT ONTO INGCUCE ROAD, TURN LEFT ONTO CARLISLE STREET, TURN RIGHT ONTO M L SULTAN ROAD.

KINGSTON RES
TAKE DIAKONIA AVENUE TO MAYDON ROAD IN ALBERT PARK HEAD SOUTH ON PARK STREET TOWARD COLLEGE LANE TURN RIGHT ONTO DIAKONIA AVENUE FOLLOW SYDNEY ROAD/R102 AND RICK TURNER ROAD TO MAZISI KUNENE ROAD IN BEREA CONTINUE ONTO MAYDON ROAD TURN RIGHT ONTO MARGARET MNCADI AVENUE CONTINUE ONTO CHE GUEVARA ROAD USE THE LEFT 2 LANES TO TURN LEFT ONTO SYDNEY ROAD/R102 TURN RIGHT ONTO RICK TURNER ROAD TURN RIGHT ONTO MAZISI KUNENE ROAD.

SAN SABIL & ADDINGTON
TAKE SHEPSTONE STREET TO BAY TERRACE HEAD SOUTHWEST ON MASONIC ROAD TOWARD MAHATMA GANDHI ROAD, TURN LEFT ONTO MAHATMA GANDHI ROAD, TURN RIGHT ONTO SHEPSTONE STREET FOLLOW MARGARET MNCADI AVENUE, SYDNEY ROAD/R102 AND RICK TURNER ROAD TO MAZISI KUNENE ROAD IN BEREA USE THE LEFT 2 LANES TO TURN LEFT ONTO BAY TERRACE, USE THE LEFT 3 LANES TO TURN SLIGHTLY LEFT ONTO MARGARET MNCADI AVENUE, KEEP RIGHT TO STAY ON MARGARET MNCADI AVENUE, CONTINUE ONTO CHE GUEVARA ROAD USE THE LEFT 2 LANES TO TURN LEFT ONTO SYDNEY ROAD/R102, TURN RIGHT ONTO RICK TURNER ROAD, TURN RIGHT ONTO MAZISI KUNENE ROAD.

LANDMARK & HERMITAGE
TAKE SHEPSTONE STREET, BRAM FISCHER ROAD, DAVID WEBSTER STREET/M4/R102, N3, ... AND PRINCESS ALICE AVENUE TO MAZISI KUNENE ROAD IN BEREA, HEAD EAST ON WEST STREET TOWARD FAREWELL ROAD/SHEPSTONE STREET, TURN LEFT AT THE 1ST CROSS STREET ONTO FAREWELL ROAD/SHEPSTONE STREET USE THE LEFT 2 LANES TO TURN LEFT ONTO BRAM FISCHER ROAD CONTINUE ONTO DAVID WEBSTER STREET/M4/R102, KEEP RIGHT TO STAY ON DAVID WEBSTER STREET/M4/R102, USE ANY LANE TO MERGE ONTO N3 VIA THE RAMP TO PIETERMARITZBURG TAKE EXIT 3 TOWARD BEREA ROAD (S)/M13, MERGE ONTO KING DINUZULU ROAD/KING DINUZULU ROAD, USE THE LEFT LANE TO STAY ON KING DINUZULU ROAD/KING DINUZULU ROAD N, TURN LEFT ONTO MAZISI KUNENE ROAD, SLIGHT LEFT ONTO LAMONT ROAD, CONTINUE ONTO PRINCESS ALICE



transport

Department:
Transport
Province of KwaZulu-Natal

GAZETTE

LGKZNG20-2023-AUG

REGION: ALL

AVENUE, TURN RIGHT ONTO RICK TURNER ROAD, TURN RIGHT ONTO MAZISI KUNENE ROAD.

340 UMBILO & ESCOMBE

HEAD NORTHEAST ON UMBILO ROAD TOWARD ALAN PATON ROAD, DESTINATION WILL BE ON THE RIGHT

29 UMBILO ROAD

HEAD NORTHEAST ON UMBILO ROAD TOWARD KING DINUZULU ROAD/KING DINUZULU ROAD, TURN LEFT AT THE 1ST CROSS STREET ONTO KING DINUZULU ROAD, TURN LEFT ONTO CLEAVER ROAD CONTINUE ONTO BULWER ROAD, CONTINUE ONTO ZK MATHEWS ROAD, TURN RIGHT ONTO RICK TURNER ROAD, TURN RIGHT ONTO MAZISI KUNENE ROAD.

98 UMBILO & BEREA COVE

HEAD NORTHEAST ON UMBILO ROAD TOWARD CHE GUEVARA ROAD, TURN LEFT ONTO KING DINUZULU ROAD, DESTINATION WILL BE ON THE LEFT.

155 KING DINUZULU ROAD (SOUTH) BULWER, BEREA, 4083

HEAD NORTHWEST ON KING DINUZULU ROAD TOWARD CANTERBURY GROVE, TURN LEFT ONTO CLEAVER ROAD CONTINUE ONTO BULWER ROAD, CONTINUE ONTO ZK MATHEWS ROAD, TURN RIGHT ONTO RICK TURNER ROAD, TURN RIGHT ONTO MAZISI KUNENE ROAD.

ENTERPRISE

HEAD NORTHEAST ON SAMORA MACHEL STREET TOWARD SAMORA MACHEL STREET, FOLLOW M4 AND R102 TO RICK TURNER ROAD IN CONGELA, TURN LEFT ONTO BRAM FISCHER ROAD/M4, USE THE LEFT LANE TO CONTINUE ON DAVID WEBSTER STREET/M4/R102, CONTINUE STRAIGHT ONTO MARKET STREET/M4/R102, USE THE RIGHT 2 LANES TO TURN SLIGHTLY RIGHT ONTO MARKET STREET/R102 USE THE MIDDLE LANE TO TURN RIGHT ONTO ANTON LEMBEDE STREET/M4/R102 USE THE LEFT LANES TO TURN SLIGHTLY LEFT ONTO SYDNEY ROAD/R102, FOLLOW RICK TURNER ROAD TO MAZISI KUNENE ROAD IN BEREA, TURN RIGHT ONTO RICK TURNER ROAD, TURN RIGHT ONTO MAZISI KUNENE ROAD.

WESTPARK

HEAD NORTHEAST ON WEST ROAD TOWARD CRESCENT STREET SHARP LEFT ONTO CRESCENT STREET, TURN LEFT ONTO FELIX DLAMINI ROAD/M10, USE THE RIGHT 2 LANES TO TURN RIGHT ONTO JAN SMUTS HIGHWAY/KING CETSHWAYO HIGHWAY/M10, SLIGHT LEFT ONTO VUSI MZIMELA ROAD/M10, TURN LEFT ONTO RICK TURNER ROAD, TURN LEFT ONTO MAZISI KUNENE ROAD.

RESERVOIR HEIGHTS

HEAD SOUTHWEST ON HALPIN AVENUE TOWARD DUNKELD ROAD/MOUNTBATTEN DRIVE, CONTINUE ON MOUNTBATTEN DRIVE, TAKE N2 AND VUSI MZIMELA ROAD/M10 TO MAZISI KUNENE ROAD IN BEREA, SHARP LEFT ONTO DUNKELD ROAD/MOUNTBATTEN DRIVE, USE ANY LANE TO TURN LEFT TO MERGE ONTO M19, TURN RIGHT, TAKE THE RAMP ONTO N2, TAKE EXIT 161 TOWARD SOLOMON MAHLANGU DRIVE/M7, USE THE LEFT 2 LANES TO TURN LEFT ONTO SOLOMON MAHLANGU DRIVE/M7 (SIGNS FOR BLUFF/EDWIN SWALES V C DRIVE), TURN LEFT ONTO BELLAIR ROAD/VUSI MZIMELA ROAD/M10, TURN RIGHT ONTO RICK TURNER ROAD, TURN LEFT ONTO MAZISI KUNENE ROAD.

ACUTT STREET

HEAD SOUTH ON ACUTT STREET TOWARD MARGARET MNCADI AVENUE, FOLLOW MARGARET MNCADI AVENUE, SYDNEY ROAD/R102 AND RICK TURNER ROAD TO MAZISI KUNENE ROAD IN BEREA, TURN LEFT ONTO MARGARET MNCADI AVENUE, MAKE A U-TURN AT SAMORA MACHEL STREET, KEEP RIGHT TO STAY ON MARGARET MNCADI AVENUE, CONTINUE ONTO CHE GUEVARA ROAD, USE THE LEFT 2 LANES TO TURN LEFT ONTO SYDNEY ROAD/R102, TURN RIGHT ONTO RICK TURNER ROAD, TURN RIGHT ONTO MAZISI KUNENE ROAD.

CAMDEN

HEAD NORTH ON CAMDEN AVENUE TOWARD CLARK ROAD, TURN LEFT ONTO CLARK ROAD, TURN LEFT ONTO MAZISI KUNENE ROAD, SLIGHT LEFT ONTO LAMONT ROAD, CONTINUE ONTO PRINCESS ALICE AVENUE, TURN RIGHT ONTO RICK TURNER ROAD, TURN RIGHT ONTO MAZISI KUNENE ROAD.

KINROSS

HEAD NORTH ON PERCY OSBORN ROAD TOWARD INNES ROAD, FOLLOW INNES ROAD AND MUSGRAVE ROAD TO LENA AHRENS ROAD IN BULWER, TURN LEFT ONTO LENA AHRENS ROAD, TURN RIGHT ONTO RICK TURNER ROAD, TURN RIGHT ONTO MAZISI KUNENE ROAD.

ASPARA

TAKE INGCUCE ROAD TO DAVID WEBSTER STREET/M4/R102, HEAD EAST ON BERTHA MKHIZE STREET TOWARD INGCUCE ROAD, TURN LEFT AT THE 1ST CROSS STREET ONTO INGCUCE ROAD, TAKE N3, MAZISI KUNENE ROAD AND PRINCESS ALICE AVENUE TO MAZISI KUNENE ROAD IN BEREA, TURN LEFT ONTO DAVID WEBSTER STREET/M4/R102, KEEP RIGHT TO STAY ON DAVID WEBSTER STREET/M4/R102, USE ANY LANE TO MERGE ONTO N3 VIA THE RAMP TO PIETERMARITZBURG, TAKE EXIT 3 TOWARD BEREA ROAD (S)/M13, MERGE ONTO KING DINUZULU ROAD/KING DINUZULU ROAD N, USE THE LEFT LANE TO STAY ON KING DINUZULU ROAD/KING DINUZULU ROAD, TURN LEFT ONTO MAZISI KUNENE ROAD, SLIGHT LEFT ONTO LAMONT ROAD, CONTINUE ONTO PRINCESS ALICE AVENUE, TURN RIGHT ONTO RICK TURNER ROAD, TURN RIGHT ONTO MAZISI KUNENE ROAD.

VICTORIA

TAKE INGCUCE ROAD TO DAVID WEBSTER STREET/M4/R102, HEAD EAST ON BERTHA MKHIZE STREET TOWARD INGCUCE ROAD, TURN LEFT AT THE 1ST CROSS STREET ONTO INGCUCE ROAD, TAKE N3, MAZISI KUNENE ROAD AND PRINCESS ALICE AVENUE TO MAZISI KUNENE ROAD IN BEREA, TURN LEFT ONTO DAVID WEBSTER STREET/M4/R102, KEEP RIGHT TO STAY ON DAVID WEBSTER STREET/M4/R102, USE ANY LANE TO MERGE ONTO N3 VIA THE RAMP TO PIETERMARITZBURG, TAKE EXIT 3 TOWARD BEREA ROAD (S)/M13, MERGE ONTO KING DINUZULU ROAD/KING DINUZULU ROAD N, USE THE LEFT LANE TO STAY ON KING DINUZULU ROAD/KING DINUZULU ROAD, TURN LEFT ONTO MAZISI KUNENE ROAD, SLIGHT LEFT ONTO LAMONT ROAD, CONTINUE ONTO PRINCESS ALICE AVENUE, TURN RIGHT ONTO RICK TURNER ROAD, TURN RIGHT ONTO MAZISI KUNENE ROAD.

MAYVILLE & ALCOCK

HEAD NORTHWEST ON CHARLES STRACHAN ROAD TOWARD JAN SMUTS HIGHWAY/KING CETSHWAYO HIGHWAY, SHARP RIGHT ONTO JAN SMUTS HIGHWAY/KING CETSHWAYO HIGHWAY, TURN LEFT ONTO ROBINSON PLACE, TURN LEFT ONTO ALCOCK CRESCENT.

ALCOCK CRESCENT, MUSGRAVE, BEREA, 4001

TAKE ALCOCK CRESCENT TO JAN SMUTS HIGHWAY/KING CETSHWAYO HIGHWAY, TAKE MARY THIPHE STREET AND RICK TURNER ROAD TO MAZISI KUNENE ROAD, TURN LEFT ONTO MAZISI KUNENE ROAD.

GREENFIELDS

HEAD SOUTH ON RANGLES ROAD TOWARD MOSES KOTANE ROAD, KEEP RIGHT TO CONTINUE ON WATERFALL ROAD, TURN LEFT ONTO JAN SMUTS HIGHWAY/KING CETSHWAYO HIGHWAY/M10, TURN RIGHT ONTO VUSI MZIMELA ROAD/M10, TURN LEFT ONTO RICK TURNER ROAD, TURN LEFT ONTO MAZISI KUNENE ROAD.

SEABOARD

TAKE MARGARET MNCADI AVENUE, SYDNEY ROAD/R102 AND RICK TURNER ROAD TO MAZISI KUNENE ROAD IN BEREA, HEAD SOUTH ON MAHATMA GANDHI ROAD TOWARD TYZACK STREET, USE THE RIGHT 2 LANES TO TURN RIGHT ONTO ANTON LEMBEDE STREET, TURN LEFT ONTO CATO STREET, USE THE LEFT 2 LANES TO TURN RIGHT ONTO BAY TERRACE, USE THE LEFT 3 LANES TO TURN SLIGHTLY LEFT ONTO MARGARET MNCADI AVENUE, KEEP RIGHT TO STAY ON MARGARET MNCADI AVENUE, CONTINUE ONTO CHE GUEVARA ROAD, USE THE LEFT 2 LANES TO TURN LEFT ONTO SYDNEY ROAD/R102, TURN RIGHT ONTO RICK TURNER ROAD, TURN RIGHT ONTO MAZISI KUNENE ROAD.

VAUSE ROAD

HEAD SOUTHWEST ON STEPHEN DLAMINI ROAD TOWARD ST THOMAS ROAD, TURN RIGHT ONTO ST THOMAS ROAD, CONTINUE ON PETER MOKABA ROAD/PETER MOKABA RIDGE, TAKE MARY THIPHE STREET AND RICK TURNER ROAD TO MAZISI KUNENE ROAD, TURN LEFT ONTO PETER MOKABA ROAD/PETER MOKABA RIDGE, TURN RIGHT ONTO JAN SMUTS HIGHWAY/KING CETSHWAYO HIGHWAY, TURN LEFT ONTO BIDSTON ROAD, TURN RIGHT ONTO OWEN AVENUE, OWEN AVE TURN SLIGHTLY LEFT AND BECOMES MARY THIPHE STREET, TURN LEFT ONTO KALANDEN ROAD, TURN LEFT ONTO RICK TURNER ROAD, TURN LEFT ONTO MAZISI KUNENE ROAD.

DERBY

HEAD WEST ON DERBY STREET TOWARD GLADYS MANZI ROAD, TAKE BOTANIC GARDENS ROAD, BULWER ROAD, ZK MATHEWS ROAD AND RICK TURNER ROAD TO MAZISI KUNENE ROAD IN BEREA, USE ANY LANE TO TURN SLIGHTLY LEFT ONTO GLADYS MANZI ROAD/LOUISE LANE, CONTINUE ONTO JOHN ZIKHALI ROAD, TURN LEFT ONTO EDITH BENSON CRESCENT, EDITH BENSON CRESCENT TURN SLIGHTLY RIGHT AND BECOMES BOTANIC GARDENS ROAD, CONTINUE ONTO CLEAVER ROAD, CONTINUE ONTO BULWER ROAD, CONTINUE ONTO ZK MATHEWS ROAD, TURN RIGHT ONTO RICK TURNER ROAD, TURN RIGHT ONTO MAZISI KUNENE ROAD.

CARLISLE

HEAD WEST ON CARLISLE STREET TOWARD ISMAIL C MEER STREET, TURN LEFT ONTO MARKET ROAD, USE THE RIGHT 2 LANES TO TURN SLIGHTLY RIGHT ONTO MARKET STREET/R102, USE THE MIDDLE LANE TO TURN RIGHT ONTO ANTON LEMBEDE STREET/M4/R102, USE THE LEFT LANES TO TURN SLIGHTLY LEFT ONTO SYDNEY ROAD/R102, TURN RIGHT ONTO RICK TURNER ROAD, TURN RIGHT ONTO MAZISI KUNENE ROAD.

TREVOR COURT

TAKE DOON ROAD TO BLUFF ROAD IN CLAIRWOOD, DURBAN, HEAD NORTH ON BRIGHTON ROAD TOWARD WINCHELSEA AVENUE, TURN RIGHT ONTO DOON ROAD, TAKE SOLOMON MAHLANGU DRIVE/M7 AND UMBILO ROAD/R102 TO MAZISI KUNENE ROAD IN BEREA, TURN RIGHT ONTO BLUFF ROAD, USE THE LEFT 2 LANES TO TURN LEFT ONTO SOLOMON MAHLANGU DRIVE/M7, USE THE LEFT 2 LANES TO TURN LEFT ONTO THE RAMP TO UMBILO



transport

Department:
Transport
Province of KwaZulu-Natal

GAZETTE

LGKZNG20-2023-AUG

REGION: ALL

ROAD/R102, CONTINUE ONTO UMBILO ROAD/R102, TURN LEFT ONTO RICK TURNER ROAD, TURN RIGHT ONTO MAZISI KUNENE ROAD.
NEW COMPLEX
HEAD NORTHEAST ON SAVAGE STREET TOWARD GROSVENOR ROAD, TURN RIGHT ONTO GROSVENOR ROAD, TURN RIGHT ONTO RICK TURNER ROAD, TURN LEFT ONTO MAZISI KUNENE ROAD.
WAKESLEIGH
HEAD NORTHEAST ON WAKESLEIGH ROAD/M10 TOWARD CLIFFVIEW ROAD, TURN RIGHT ONTO RICK TURNER ROAD, TURN LEFT ONTO MAZISI KUNENE ROAD.
276 BRICKFIELD ROAD
HEAD SOUTH ON FELIX DLAMINI ROAD/M10 TOWARD CHERRY AVENUE, USE THE RIGHT 2 LANES TO TURN RIGHT ONTO JAN SMUTS HIGHWAY/KING CETSHTWAYO HIGHWAY/M10, SLIGHT LEFT ONTO VUSI MZIMELA ROAD/M10, TURN LEFT ONTO RICK TURNER ROAD, TURN LEFT ONTO MAZISI KUNENE ROAD.
KHAYELISHA
HEAD NORTH ON SARNIA ROAD TOWARD LEEDS ROAD.
22 SARNIA ROAD, UMBILO, BEREA, 4075
HEAD NORTH ON SARNIA ROAD TOWARD UMBILO ROAD/R102, USE ANY LANE TO TURN SLIGHTLY RIGHT ONTO UMBILO ROAD/R102 USE THE RIGHT 2 LANES TO TURN SLIGHTLY RIGHT ONTO MAGWAZA MAPHALALA STREET/R102, TURN RIGHT ONTO ALAN PATON ROAD, TURN RIGHT ONTO SYDNEY ROAD/R102.
LOUIS BOTHA
HEAD NORTHEAST ON PRINCESS ALICE AVENUE, TURN RIGHT ONTO ALBERT DLOMO ROAD, TURN RIGHT ONTO ZK MATHEWS ROAD, TURN LEFT ONTO RICK TURNER ROAD, USE THE LEFT 2 LANES TO TURN LEFT ONTO UMBILO ROAD/R102.
JUNIPER RESIDENCE
TAKE PETER MOKABA ROAD/PETER MOKABA RIDGE, KING DINUZULU ROAD N AND ZK MATHEWS ROAD TO SPIWE ZUMA AVENUE IN UMBILO, HEAD SOUTHWEST ON PETER MOKABA ROAD/PETER MOKABA RIDGE TOWARD HARTLEY ROAD, TURN LEFT ONTO KING DINUZULU ROAD N, USE THE RIGHT 2 LANES TO TURN RIGHT ONTO BOTANIC GARDENS ROAD, CONTINUE ONTO CLEAVER ROAD, CONTINUE ONTO BULWER ROAD, CONTINUE ONTO ZK MATHEWS ROAD, AT THE ROUNDABOUT, TAKE THE 1ST EXIT ONTO SPIWE ZUMA AVENUE, TURN LEFT ONTO UMBILO ROAD/R102.
DUNSTAPLE HEIGHTS
PICK UP DUNSTAPLE HEIGHTS, 11 DUNSTAPLE CRESCENT, VIA VARSITY ROAD STOP UNIVERSITY RETURN TRIP WESTVILLE CAMPUS VIA VARSITY ROAD TO DUNSTAPLE CRESCENT, RESERVOIR HILLS.
KIES AVENUE
PICK UP KIES AVENUE, VIA HAYDEN ROAD, WHITTAKER ROAD, UMGUDULU ROAD, VARSITY ROAD STOP UNIVERSITY, RETURN TRIP UNIVERSITY VIA VARSITY DRIVE, UMGUDULU ROAD, WHITTAKER ROAD, HAYDEN ROAD TO KIES AVENUE.
UMBLO ROAD
PICK UP UMBLO ROAD, VIA LANCERS ROAD, BEREA ROAD, N3, JAN SMUTS HIGHWAY, ESSEX TERRACE, UNIVERSITY ROAD, STOP AT UNIVERSITY, RETURN TRIP UNIVERSITY ROAD, VIA ESSEX TERRACE, JAN SMUTS HIGHWAY, N3, BEREA ROAD, LANCERS ROAD TO UMBLO ROAD.
FELIX DLAMINI RD
PICK UP FELIX DLAMINI ROAD, VIA ALPINE ROAD, UMGENI ROAD, VARSITY DRIVE STOP VARSITY, RETURN TRIP VARSITY ROAD VIA UMGENI ROAD, ALPINE ROAD TO FELIX DLAMINI ROAD.
O' FLATORY ROAD
O' FLATORY ROAD VIA QUARRY ROAD TO VARSITY DRIVE STOP UNIVERSITY, RETURN UNIVERSITY VARSITY ROAD VIA QUARRY ROAD TO O' FLAHERTY ROAD.
ANTON LEMBEDE STREET
ANTON LEMBEDE STREET VIA ALLIWAL STREET, N3, JAN SMUTS HIGHWAY, ESSEX TERRACE TO VARSITY DRIVE STOP UNIVERSITY. RETURN TRIP UNIVERSITY VARSITY DRIVE VIA ESSEX TERRACE, JAN SMUTS HIGHWAY, N3, ALLIWAL STREET TO ANTON LEMBEDE STREET.
MAHATMA GANDHI STREET
MAHATMA GANDHI STREET VIA ANTON LEMBEDE STREET, N3, JAN SMUTS HIGHWAY, ESSEX TERRACE, VARSITY DRIVE TO UNIVERSITY. RETURN UNIVERSITY VARSITY DRIVE VIA ESSEX TERRACE, JAN SMUTS HIGHWAY, N3, ANTON LEMBEDE STREET TO MAHATMA GANDHI STREET.
ANTON LEMBEDE STREET
ANTON LEMBEDE STREET VIA ALLIWAL STREET, N3, JAN SMUTS HIGHWAY, ESSEX TERRACE TO VARSITY DRIVE STOP UNIVERSITY. RETURN TRIP UNIVERSITY VARSITY DRIVE VIA ESSEX TERRACE, JAN SMUTS HIGHWAY, N3, ALLIWAL STREET TO ANTON LEMBEDE STREET.
VARSITY DRIVE
START VARSITY DRIVE STOP AT UNIVERSITY. RETURN DOWN VARSITY DRIVE.
JOSEPH NDULI ROAD
START JOSEPH NDULI ROAD VIA DR YUSUFF DADDOD ROAD, DIAKONIA AVENUE, JOSEPH NTULI ROAD, N3, JAN'S SMUTS HIGHWAY, ESSEX TERRACE TO VARSITY DRIVE STOP AT UNIVERSITY. RETURN VARSITY DRIVE, ESSEX TERRACE, JAN SMUTS HIGHWAY, N3, JOSEPH NTULI, DIAKONIA AVENUE, DR YUSUFF DADDOD ROAD TO JOSEPH NDULI ROAD.
HUNT ROAD
START HUNT ROAD VIA MOORE ROAD, BEREA ROAD, N3, JAN SMUTS HIGHWAY, ESSEX TERRACE TO VARSITY DRIVE. RETURN FROM VARSITY DRIVE, VIA ESSEX TERRACE, JAN SMUTS HIGHWAY, N3, BEREA ROAD, MOORE ROAD, HUNT ROAD.
RIPPON ROAD
START RIPPON ROAD, VIA LOCKSEY DRIVE, JAN SMUTS HIGHWAY, ESSEX TERRACE TO VARSITY DRIVE. RETURN VARSITY DRIVE, ESSEX TERRACE, JAN'S SMUTS HIGHWAY, LOCKSEY DRIVE TO RIPPON ROAD.
BEATRICE STREET
START BEATRICE ST VIA N3, JAN SMUTS HIGHWAY, ESSEX TERRACE TO VARSITY DRIVE. RETURN VARSITY DRIVE VIA ESSEX TERRACE, JAN SMUTS HIGHWAY, N3 TO BEATRICE STREET.
RUTHERFORD ST
START RUTHERFORD STREET VIA, VICTORIA EMBANKMENT, JOSEPH NTULI, N3, JAN SMUTS, ESSEX TERRACE TO VARSITY DRIVE. RETURN VARSITY DRIVE VIA ESSEX TERRACE, JAN SMUTS HIGHWAY, JOSEPH NTULI, VICTORIA EMBANKMENT TO RUTHERFORD STREET.
BEREA ROAD
START BEREA ROAD, N3, JAN SMUTS HIGHWAY, ESSEX TERRACE TO VARSITY DRIVE. RETURN FROM VARSITY DRIVE, VIA ESSEX TERRACE, JAN SMUTS HIGHWAY, N3, BEREA ROAD.
HOLZNER ROAD
START HOLZNER ROAD, VIA RUDOLF ROAD, ABBOT FRANCIS ROAD TO MARIAN ROAD. RETURN FROM MARIAN ROAD VIA ABBOT FRANCIS ROAD, RUDOLF ROAD TO HOLZNER ROAD.
KINGS ROAD
START KINGS ROAD VIA CROMPTON STREET, CAVERSHAM ROAD AND FORREST ROAD TO MARIAN ROAD. RETURN MARIAN ROAD VIA FORREST ROAD, CAVERSHAM ROAD, CROMPTON STREET TO KINGS ROAD.
SCHOOL ROAD
START SCHOOL ROAD VIA JOSIAH GUMEDE STREET, CROMPTON ROAD, FORREST ROAD TO MARIANHILL ROAD. RETURN MARIANHILL ROAD VIA FORREST ROAD, CROMPTON ROAD, JOSIAH GUMED STREET TO SCHOOL ROAD.
BELLTOWER ROAD
START BELLTOWER ROAD VIA JACARANDA ROAD, NAGINA DRIVE, RICHMOND ROAD TO MARIANHILL ROAD. RETURN MARIANHILL ROAD VIA RICHMOND ROAD, NAGINA DRIVE, JACARANDA ROAD TO BELLTOWER ROAD.
MARIAN DRIVE
START MARIAN DRIVE VIA UNDERWOOD ROAD, FORREST ROAD TO MARIANHILL ROAD. RETURN MARIANHILL ROAD, FORREST ROAD, UNDERWOOD ROAD TO MARIAN DRIVE.
ANTON LEMBEDE
START ANTON LEMBEDE STREET VIA SAMORA MACHEL ROAD, PARRY ROAD, BRAM FISCHER ROAD, DAVID WEBSTER ROAD, N3, RICHMOND ROAD TO MARIANHILL ROAD. RETURN MARIANHILL ROAD, RICHMOND ROAD, N3, DAVID WEBSTER ROAD, BRAM FISCHER ROAD, PARRY ROAD, SAMORA MACHEL ROAD TO ANTON LEMBEDE ROAD.
PARRY
START PARRY ROAD, BRAM FISCHER ROAD, DAVID WEBSTER ROAD, N3, RICHMOND ROAD TO MARIANHILL ROAD. RETURN MARIANHILL ROAD, RICHMOND ROAD, N3, DAVID WEBSTER ROAD, BRAM FISCHER ROAD, PARRY ROAD.



transport

Department:
Transport
Province of KwaZulu-Natal

GAZETTE

LGKZNG20-2023-AUG

REGION: ALL

HENRY ROAD
START HENRY ROAD VIA ALPINE ROAD, N2, N3, RICHMOND ROAD TO MARIANHILL ROAD. RETURN MARIANHILL ROAD, RICHMOND ROAD, N3, N2, ALPINE ROAD, TO HENRY ROAD.
KING DINIZULU ROAD
KING DINIZULU ROAD VIA, CANTEBURY GROVE, N3, RICHMOND ROAD TO MARIANHILL ROAD. RETURN MARIANHILL ROAD VIA RICHMOND ROAD, N3, CANTEBURY ROAD, TO DINIZULU ROAD.
BEREA ROAD
START BERE ROAD VIA DR. PILELEY KASEME STREET, N3, RICHMOND ROAD TO MARIANHILL ROAD. RETURN MARIAN HILL ROAD VIA RICHMOND ROAD, N3, PILELEY KASEME STREET, BERE ROAD.
RANSHAW ROAD
START RANSHAW ROAD VIA UMBILO ROAD, BERE ROAD, N3, RICHMOND ROAD, TO MARIANHILL ROAD. RETURN MARIANHILL ROAD VIA RICHMOND ROAD, N3, BERE ROAD, UMBILO ROAD, TO RANSHAW ROAD.
WILLS ROAD
START WILLS ROAD VIA MILTON ROAD, JULIUS NYERERE ROAD, N3, RICHMOND ROAD TO MARIANHILL ROAD. RETURN MARIANHILL ROAD, VIA RICHMOND ROAD, N3, JULIUS NYERERE ROAD, MILTON ROAD TO WILLS ROAD.
DR. YUSAF DADDOO STREET
START DR. YUSAF DADDOO STREET VIA LOUISE STREET, DAVID WEBSTER ROAD, N3, RICHMOND ROAD TO MARIANHILL ROAD. RETURN MARIANHILL ROAD, RICHMOND ROAD, N3, DAVID WEBSTER ROAD, LOUISE STREET TO DR. YUSUF DADDOO STREET.
UMBLO ROAD
START UMBLO ROAD VIA ALAN PATON ROAD, DINIZULU ROAD, N3, RICHMOND ROAD TO MARIANHILL ROAD. RETURN TRIP MARIANHILL ROAD VIA RICHMOND ROAD, N3, DINIZULU DRIVE, ALAN PATON ROAD TO UMBLO ROAD.
MAHATMA GANDHI ROAD
START MAHATMA GANDHI ROAD VIA ANTON LEMBEDE STREET, STALWART SIMALENE STREET, N3, RICHMOND ROAD TO MARINHILL ROAD. RETURN MARIANHILL ROAD, RICHMOND ROAD, N3, STALWART SIMALENE STREET, ANTON LEMBEDE STREET TO MAHATMA GANDHI ROAD.
SHEARER ROAD
START SHEARER ROAD, VIA MAHATMA GANDHI ROAD, ANTON LEMBEDE STREET, STALWART SIMALENE STREET, N3, RICHMOND ROAD TO MARINHILL ROAD. RETURN MARIANHILL ROAD, RICHMOND ROAD, N3, STALWART SIMALENE STREET, ANTON LEMBEDE STREET, MAHATMA GANDHI ROAD TO SHEARER ROAD.
HOSPITAL ROAD
START HOSPITAL ROAD VIA MAHATMA GANDHI ROAD, ANTON LEMBEDE STREET, STALWART SIMALENE STREET, N3, RICHMOND ROAD TO MARINHILL ROAD. RETURN MARIANHILL ROAD, RICHMOND ROAD, N3, STALWART SIMALENE STREET, ANTON LEMBEDE STREET, MAHATMA GANDHI ROAD TO HOSPITAL ROAD.
VARSITY DRIVE
START VARSITY DRIVE VIA QUARRY ROAD, M19, CAVERSHAM ROAD, MARIANHILL ROAD. RETURN MARIANHILL ROAD VIA CAVERSHAM ROAD, M19, QUARRY ROAD TO VARSITY DRIVE.
STEVE BIKO ROAD
START STEVE BIKO ROAD VIA KING DINIZULU ROAD, N3, RICHMOND ROAD TO MARIANHILL ROAD. RETURN TRIP MARINHILL ROAD VIA RICHMOND ROAD, N3, KING DINIZULU ROAD TO STEVE BIKO ROAD.
DUNCAN BARRET ROAD
START DUNCAN BARRET ROAD VIA BALFOUR ROAD, SANDERSON STREET, JOSIAH GUMEDE ROAD, CAVERSHAM STREET TO MARIANHILL ROAD. RETURN MARIANHILL ROAD, CAVERSHAM ROAD, JOSIAH GUMEDE ROAD, SANDERSON STREET, BALFOUR ROAD TO DUNCAN BARRET ROAD.
TRIO PLACE
START TRIO PLACE, VIA BURO CRESCENT, N3, RICHMOND ROAD TO MARIANHILL ROAD. RETURN TRIP MARIANHILL ROAD, RICHMOND ROAD, N3, BURO CRESCENT TO TRIO PLACE.
NATIONALLY
FROM UNIVERSITY TO TRAVEL NATIONALLY FOR SPECIAL EVENTS WITHIN SOUTH AFRICA.



transport

Department:
Transport
Province of KwaZulu-Natal

GAZETTE

LGKZNG20-2023-AUG

REGION: ALL

1)	Application Number: APP0160400	2)	Gazette Number: LGKZNG20-2023-AUG
3)	Applicant: IKHWEZI BUS SERVICE (PTY) LTD ID NO. 1957/001045/07 Association: NOT AVAILABLE	4)	Applicant Address: ERF 4056 RESERVOIR HILLS DURBAN 4091
5)	Existing Licence Holder: NOT APPLICABLE ID NO. NOT APPLICABLE	6)	Existing Licence Holder Address: NOT APPLICABLE
7)	Type of application: NEW OPERATING LICENCE	8)	Operating Licence Number: NOTAVAILABLE
9)	Vehicle Type: OTHER	10)	1 X 0 (SEATED)
11)	Region: ETHEKWENI AND ILEMBE		
12.1	<p>KZPRERC2850538 - VARIOUS BUS ROUTES FOR IKHWEZI BUS SERVICES.</p> <p>ASMA COURT HEAD SOUTHEAST ON CRAIGHEAD PLACE TOWARD ROLAND CHAPMAN DRIVE TURN LEFT ONTO ROLAND CHAPMAN DRIVE, AT THE ROUNDABOUT, TAKE THE 3RD EXIT ONTO BLAMEY ROAD TURN LEFT TO MERGE ONTO M4 TOWARD CITY CENTRE, MERGE ONTO M4 FOLLOW M4 TO M L SULTAN ROAD IN GREYVILLE, BEREA CONTINUE STRAIGHT TO STAY ON M4 TURN LEFT ONTO ANTON LEMBEDE STREET / M4 (SIGNS FOR SMITH STREET/N3/PIETERMARITZBURG) CONTINUE STRAIGHT TO STAY ON ANTON LEMBEDE STREET /M4, USE THE RIGHT 2 LANES TO TURN RIGHT ONTO JULIUS NYERERE STREET /M4/R102 CONTINUE STRAIGHT ONTO M L SULTAN ROAD.</p> <p>PENTING PROPERTIES DAVID WEBSTER HEAD WEST ON DAVID WEBSTER STREET/M4/R102 TOWARD DR YUSUF DADOO STREET USE THE 2ND FROM THE LEFT LANE TO STAY ON DAVID WEBSTER STREET/M4/R102 USE THE RIGHT LANE TO TURN SLIGHTLY RIGHT ONTO DAVID WEBSTER STREET USE THE 2ND FROM THE RIGHT LANE TO TURN RIGHT AT THE 2ND CROSS STREET ONTO JULIUS NYERERE STREET/M4/R102 CONTINUE STRAIGHT ONTO M L SULTAN ROAD.</p> <p>HLELO PROPERTIES HEAD EAST ON MAUD MFUSI STREET TOWARD JOSEPH NDULI STREET TURN LEFT AT THE 1ST CROSS STREET ONTO JOSEPH NDULI STREET TURN LEFT ONTO ANTON LEMBEDE STREET CONTINUE STRAIGHT ONTO ANTON LEMBEDE STREET/M4 USE THE RIGHT 2 LANES TO TURN RIGHT ONTO JULIUS NYERERE STREET/M4/R102 CONTINUE STRAIGHT ONTO M L SULTAN ROAD.</p> <p>LAVINO/ VALLEY VIEW HEAD EAST ON BANFIELD CRESCENT/VALLEY VIEW ROAD TOWARD IMESON ROAD TURN RIGHT ONTO EARL HAIG ROAD CONTINUE ONTO SPRINGFIELD ROAD/M17 TURN LEFT AT OVERPORT DRIVE CONTINUE ONTO JOHN ZIKHALI ROAD TURN RIGHT ONTO MARKET ROAD, M L SULTAN ROAD WILL BE ON THE LEFT.</p> <p>MANTON, AWAMI, DOLPHIN, MAVOVO HEAD NORTHEAST ON MOUNTBATTEN DRIVE TOWARD RIDDICK AVENUE, CONTINUE ONTO QUARRY ROAD TURN RIGHT ONTO O'FLAHERTY ROAD CONTINUE ONTO SHENFIELD PLACE, CONTINUE ONTO CLARE ROAD, CONTINUE STRAIGHT ONTO RANDES ROAD CONTINUE ON N3. DRIVE TO M L SULTAN ROAD IN GREYVILLE.</p> <p>KIFT PROPERTIES HEAD NORTHEAST ON CAMBRIDGE AVENUE TOWARD ELY ROAD, TURN LEFT ONTO HANNAH ROAD TURN RIGHT AT THE 1ST CROSS STREET ONTO UMBILO ROAD/R102 USE THE RIGHT 2 LANES TO TURN SLIGHTLY RIGHT ONTO MAGWAZA MAPHALALA STREET/R102 SLIGHT LEFT ONTO MAGWAZA MAPHALALA STREET, TURN LEFT ONTO KING DINUZULU ROAD/KING DINUZULU ROAD N TURN RIGHT ONTO BOTANIC GARDENS ROAD USE THE RIGHT 2 LANES TO TURN RIGHT ONTO CHRIS NTULI ROAD USE THE LEFT 2 LANES TO TURN LEFT ONTO M L SULTAN ROAD.</p> <p>CONCOST, PHILHAVEN, VILLA & WEINEMOORE HEAD SOUTHEAST ON CHE GUEVARA ROAD TOWARD CANTERBURY GROVE, TURN LEFT ONTO UMBILO ROAD CONTINUE ONTO LANCERS ROAD USE ANY LANE TO TURN LEFT ONTO JULIUS NYERERE STREET/M4/R102 CONTINUE STRAIGHT ONTO M L SULTAN ROAD</p> <p>PEARL STAR TAKE SHEPSTONE STREET TO BAY TERRACE IN SOUTH BEACH HEAD SOUTHEAST ON MAHATMA GANDHI ROAD TURN RIGHT ONTO BELL STREET, BELL STREET TURNS RIGHT AND BECOMES SHEPSTONE STREET, DRIVE FROM MARGARET MNCADI AVENUE TO DURBAN CENTRAL USE THE LEFT 2 LANES TO TURN LEFT ONTO BAY TERRACE, USE THE LEFT 3 LANES TO TURN SLIGHTLY LEFT ONTO MARGARET MNCADI AVENUE, FOLLOW JOE SLOVO STREET TO INGCUCU ROAD/R102 FOLLOW INGCUCU ROAD TO CARLISLE STREET TURN RIGHT ONTO M L SULTAN ROAD.</p> <p>TRITION TAKE MAY STREET TO EPSOM ROAD HEAD SOUTH ON MAY STREET TOWARD FIRST AVENUE TURN LEFT AT THE 1ST CROSS STREET ONTO FIRST AVENUE CONTINUE ON EPSOM ROAD, TAKE INGCUCU ROAD TO CARLISLE STREET IN DURBAN CENTRAL, DURBAN TURN LEFT ONTO EPSOM ROAD USE THE RIGHT LANE TO TURN SLIGHTLY RIGHT ONTO UMGENI ROAD/R102 TURN RIGHT ONTO CHARLOTTE MAXEKE STREET, TURN RIGHT ONTO INGCUCU ROAD/R102 CONTINUE STRAIGHT ONTO INGCUCU ROAD, TURN LEFT ONTO CARLISLE STREET, TURN RIGHT ONTO M L SULTAN ROAD.</p> <p>ALPINE & MEDINA CONTINUE TO FELIX DLAMINI ROAD/M10, HEAD NORTHEAST, TURN RIGHT TOWARD FELIX DLAMINI ROAD/M10 TAKE M17, STEPHEN DLAMINI ROAD AND JOHN ZIKHALI ROAD TO M L SULTAN ROAD IN GREYVILLE, TURN LEFT ONTO FELIX DLAMINI ROAD/M10, TURN RIGHT ONTO HENDRY ROAD/M17, TURN RIGHT ONTO EARL HAIG ROAD/M17 TURN RIGHT ONTO STEPHEN DLAMINI ROAD TURN LEFT AT OVERPORT DRIVE CONTINUE ONTO JOHN ZIKHALI ROAD TURN RIGHT ONTO MARKET ROAD.</p> <p>MASOBIYA HEAD WEST ON MASOBIYA MDLULI STREET TOWARD ROY ROAD/SHEPSTONE STREET CONTINUE ON SHEPSTONE STREET TAKE BRAM FISCHER ROAD TO CARLISLE STREET IN DURBAN CENTRAL TURN RIGHT ONTO ROY ROAD/SHEPSTONE STREET USE THE LEFT 2 LANES TO TURN LEFT ONTO BRAM FISCHER ROAD CONTINUE ONTO DAVID WEBSTER STREET/M4/R102 USE THE 2ND FROM THE RIGHT LANE TO TURN RIGHT ONTO JOE SLOVO STREET CONTINUE ONTO INGCUCU ROAD/R102 CONTINUE STRAIGHT ONTO INGCUCU ROAD TURN LEFT ONTO CARLISLE STREET TURN RIGHT ONTO M L SULTAN ROAD.</p> <p>URBAN VIEW / EMERALD HEAD NORTHWEST ON INGCUCU ROAD/R102 TOWARD CHARLOTTE MAXEKE STREET CONTINUE STRAIGHT ONTO INGCUCU ROAD TURN LEFT ONTO CARLISLE STREET TURN RIGHT ONTO M L SULTAN ROAD.</p> <p>SMITH STREET HEAD WEST ON ANTON LEMBEDE STREET TOWARD JOE SLOVO STREET USE THE RIGHT 2 LANES TO TURN RIGHT AT THE 1ST CROSS STREET ONTO JOE SLOVO STREET CONTINUE ONTO INGCUCU ROAD/R102 CONTINUE STRAIGHT ONTO INGCUCU ROAD TURN LEFT ONTO CARLISLE STREET TURN RIGHT ONTO M L SULTAN ROAD.</p> <p>BLENHAM, MASONIC, JEWITTS TAKE PRINCE STREET TO BAY TERRACE HEAD NORTHWEST ON PRINCE STREET TOWARD MASONIC ROAD TURN LEFT ONTO RUTHERFORD STREET, DRIVE FROM MARGARET MNCADI AVENUE TO DURBAN CENTRAL CONTINUE ONTO BAY TERRACE USE THE LEFT 3 LANES TO TURN SLIGHTLY LEFT ONTO MARGARET MNCADI AVENUE, FOLLOW JOE SLOVO STREET TO INGCUCU ROAD/R102 USE THE RIGHT 2 LANES TO TURN SLIGHTLY RIGHT TOWARD JOE SLOVO STREET CONTINUE ONTO JOE SLOVO STREET FOLLOW INGCUCU ROAD TO CARLISLE STREET CONTINUE ONTO INGCUCU ROAD/R102 CONTINUE STRAIGHT ONTO INGCUCU ROAD TURN LEFT ONTO CARLISLE STREET TURN RIGHT ONTO M L SULTAN ROAD.</p> <p>CITY CABIN, MAZEPPA DRIVE FROM BAY TERRACE AND MARGARET MNCADI AVENUE TO DURBAN CENTRAL HEAD EAST ON DR LANGALIBALELE DUBE STREET TOWARD ROBIN LANE, TURN RIGHT ONTO MORGE LANE TURN RIGHT ONTO BAY TERRACE USE THE LEFT 3 LANES TO TURN SLIGHTLY LEFT ONTO MARGARET MNCADI AVENUE FOLLOW JOE SLOVO STREET TO INGCUCU ROAD/R102 USE THE RIGHT 2 LANES TO TURN SLIGHTLY RIGHT TOWARD JOE SLOVO STREET CONTINUE ONTO JOE SLOVO STREET FOLLOW INGCUCU ROAD TO CARLISLE STREET CONTINUE ONTO INGCUCU ROAD/R102 CONTINUE STRAIGHT ONTO INGCUCU ROAD TURN LEFT ONTO CARLISLE STREET TURN RIGHT ONTO M L SULTAN ROAD.</p> <p>STERLING HEAD WEST ON CARLISLE ST TOWARD CROSS STREET TURN RIGHT ONTO M L SULTAN ROAD.</p> <p>RENAISSANCE HEAD WEST ON MAUD MFUSI STREET TOWARD LELLOS PASSAGE TURN RIGHT ONTO JOSEPH NDULI STREET TURN LEFT ONTO ANTON LEMBEDE</p>		



transport

Department:
Transport
Province of KwaZulu-Natal

GAZETTE

LGKZNG20-2023-AUG

REGION: ALL

STREET CONTINUE STRAIGHT ONTO ANTON LEMBEDE STREET/M4 USE THE RIGHT 2 LANES TO TURN RIGHT ONTO JULIUS NYERERE STREET/M4/R102 CONTINUE STRAIGHT ONTO M L SULTAN ROAD.

505 ANTON LEMBEDE

HEAD WEST ON ANTON LEMBEDE STREET TOWARD ALEXANDRA STREET CONTINUE STRAIGHT ONTO ANTON LEMBEDE STREET/M4 USE THE RIGHT 2 LANES TO TURN RIGHT ONTO JULIUS NYERERE STREET/M4/R102 CONTINUE STRAIGHT ONTO M L SULTAN ROAD.

JOE SLOVO

HEAD NORTH ON JOE SLOVO ST TOWARD DENIS HURLEY STREET CONTINUE ONTO INGCUCE ROAD/R102 CONTINUE STRAIGHT ONTO INGCUCE ROAD TURN LEFT ONTO CARLISLE STREET TURN RIGHT ONTO M L SULTAN ROAD.

EMDUBANI

HEAD NORTH ON STALWART SIMELANE STREET/M4 TOWARD KINGSMEAD WAY TURN LEFT ONTO KINGSMEAD WAY CONTINUE ON MASABALALA YENGWA AVENUE/M12, TAKE M4 AND INGCUCE ROAD TO CARLISLE STREET IN DURBAN CENTRAL TURN LEFT ONTO MASABALALA YENGWA AVENUE/M12 CONTINUE ONTO WALNUT ROAD USE THE RIGHT 2 LANES TO TURN RIGHT ONTO BRAM FISCHER ROAD/M4 USE THE 2ND FROM THE RIGHT LANE TO TURN RIGHT ONTO JOE SLOVO STREET CONTINUE ONTO INGCUCE ROAD/R102 CONTINUE STRAIGHT ONTO INGCUCE ROAD TURN LEFT ONTO CARLISLE STREET TURN RIGHT ONTO M L SULTAN ROAD

ST GERAN

TAKE LOCKSLEY DR TO JAN SMUTS HWY/KING CETHSWAYO HIGHWAY IN SHERWOOD, DURBAN HEAD SOUTHWEST ON RIPPOON ROAD TOWARD BAZLEY AVENUE CONTINUE ONTO LOCKSLEY DRIVE TAKE N3 TO CHRIS NTULI ROAD IN BEREA. EXIT FROM N3 TURN LEFT ONTO JAN SMUTS HIGHWAY/KING CETHSWAYO HIGHWAY USE THE LEFT LANE TO MERGE ONTO N3 VIA THE RAMP TO CITY/STAD, EXIT ONTO CHRIS NTULI ROAD, DRIVE TO M L SULTAN ROAD IN GREYVILLE, MERGE ONTO CHRIS NTULI ROAD, USE THE LEFT 2 LANES TO TURN LEFT ONTO M L SULTAN ROAD.

RIDE MZANZI, BIG GULF, HOFFMAN

GET ON N3 IN ASHLEY FROM RICHMOND ROAD/M1 HEAD SOUTHEAST TOWARD STOCKVILLE ROAD TURN LEFT ONTO STOCKVILLE ROAD TURN LEFT AT THE 1ST CROSS STREET ONTO RICHMOND ROAD/M1 USE THE RIGHT 2 LANES TO TURN RIGHT TO MERGE ONTO N3 TOWARD DURBAN, FOLLOW N3 TO CHRIS NTULI ROAD IN BEREA, EXIT FROM N3, MERGE ONTO N3 KEEP RIGHT TO STAY ON N3, EXIT ONTO CHRIS NTULI ROAD DRIVE TO M L SULTAN ROAD IN GREYVILLE, MERGE ONTO CHRIS NTULI ROAD USE THE LEFT 2 LANES TO TURN LEFT ONTO M L SULTAN ROAD.

HENWOOD 7TH AVE

HEAD SOUTHWEST ON SEVENTH AVENUE TOWARD MITCHELL CRESCENT, TURN RIGHT AT THE 1ST CROSS STREET ONTO MITCHELL CRESCENT, TURN LEFT ONTO AVONDALE ROAD, TURN LEFT ONTO JOHN ZIKHALI ROAD, TURN RIGHT ONTO MARKET ROAD, M L SULTAN WILL BE ON THE LEFT.

GREENWOOD PARK

TAKE PARK STATION ROAD AND MIMOSA ROAD TO CHRIS HANI ROAD/R102 IN GREENWOOD PARK HEAD NORTHEAST ON SANDERSON PLACE TOWARD PARK STATION ROAD TURN RIGHT ONTO PARK STATION ROAD SLIGHT RIGHT ONTO MIMOSA ROAD FOLLOW R102 TO SANDILE THUSI ROAD/M17 IN GREYVILLE, BEREA TURN RIGHT ONTO CHRIS HANI ROAD/R102 CONTINUE STRAIGHT TO STAY ON CHRIS HANI ROAD/R102 KEEP LEFT TO CONTINUE ON UMGENI ROAD/R102 CONTINUE ON SANDILE THUSI ROAD/M17. TAKE GLADYS MANZI ROAD TO M L SULTAN ROAD TURN RIGHT ONTO SANDILE THUSI ROAD/M17 TURN LEFT ONTO LILIAN NGOYI ROAD CONTINUE ONTO STREET MARYS AVENUE AT THE ROUNDABOUT, TAKE THE 2ND EXIT ONTO GLADYS MANZI ROAD TURN LEFT ONTO MARKET ROAD.

INDATSHANA

HEAD NORTH ON JOSEPH NDULI STREET TOWARD N3, USE THE 2ND FROM THE LEFT LANE TO TURN LEFT ONTO DAVID WEBSTER STREET/M4/R102 USE THE RIGHT LANE TO TURN SLIGHTLY RIGHT ONTO DAVID WEBSTER STREET, USE THE 2ND FROM THE RIGHT LANE TO TURN RIGHT AT THE 2ND CROSS STREET ONTO JULIUS NYERERE STREET/M4/R102 CONTINUE STRAIGHT ONTO M L SULTAN ROAD.

ABC CHAMBERS

HEAD NORTH ON JOE SLOVO STREET TOWARD DR PIXLEY KASEME STREET CONTINUE ONTO INGCUCE ROAD/R102 CONTINUE STRAIGHT ONTO INGCUCE ROAD, TURN LEFT ONTO CARLISLE STREET, TURN RIGHT ONTO M L SULTAN ROAD.

RWZ PROPS

HEAD EAST ON ISMAIL C MEER STREET TOWARD INGCUCE ROAD, TURN LEFT AT THE 1ST CROSS STREET ONTO INGCUCE ROAD, TURN LEFT ONTO CARLISLE STREET, TURN RIGHT ONTO M L SULTAN ROAD.

MC ARTHUR

HEAD EAST ON MAUD MFUSI STREET TOWARD JOSEPH NDULI STREET, TURN LEFT AT THE 1ST CROSS STREET ONTO JOSEPH NDULI STREET, SLIGHT LEFT TO STAY ON JOSEPH NDULI STREET, USE THE LEFT LANE TO TURN RIGHT ONTO JOHANNES NKOSI STREET/M4/R102 TURN LEFT ONTO CROSS STREET, TURN LEFT ONTO CARLISLE STREET TURN RIGHT ONTO M L SULTAN ROAD.

DAVERNPORT

HEAD NORTHEAST ON YORK AVE TOWARD CLARK ROAD, TURN LEFT ONTO CLARK ROAD, TURN RIGHT ONTO CLEAVER ROAD CONTINUE ONTO BOTANIC GARDENS ROAD, USE THE RIGHT 2 LANES TO TURN RIGHT ONTO CHRIS NTULI ROAD USE THE LEFT 2 LANES TO TURN LEFT ONTO M L SULTAN ROAD.

SHERWOOD

TAKE HUGO ROAD AND RANGLES ROAD TO N3 HEAD SOUTHEAST ON HUGO ROAD TOWARD EVERTON ROAD, TURN RIGHT ONTO EVERTON ROAD TURN RIGHT ONTO WATERFALL ROAD TURN LEFT ONTO RANGLES ROAD, FOLLOW N3 TO CHRIS NTULI ROAD, EXIT FROM N3, MERGE ONTO N3, EXIT ONTO CHRIS NTULI ROAD, DRIVE TO M L SULTAN ROAD IN GREYVILLE, MERGE ONTO CHRIS NTULI ROAD, USE THE LEFT 2 LANES TO TURN LEFT ONTO M L SULTAN ROAD.

BAYSIDE

HEAD WEST ON MONTY NAICKER ROAD TOWARD MARK LANE TURN RIGHT ONTO JOE SLOVO STREET, CONTINUE ONTO INGCUCE ROAD/R102 CONTINUE STRAIGHT ONTO INGCUCE ROAD, TURN LEFT ONTO CARLISLE STREET, TURN RIGHT ONTO M L SULTAN ROAD.

ROYAL O'FLAHERTY

HEAD SOUTH ON O'FLAHERTY ROAD TOWARD HULSTON ROAD, CONTINUE ONTO SHENFIELD PLACE, CONTINUE ONTO CLARE ROAD, CONTINUE STRAIGHT ONTO RANGLES ROAD, CONTINUE ON N3, DRIVE TO M L SULTAN ROAD IN GREYVILLE.

TRIO, MVILA, MBONAMBI, BRAZILIA, DR ZWANE

FOLLOW BARTLE ROAD AND STELLAWOOD ROAD TO UMBILO ROAD/R102 HEAD SOUTHEAST ON PROSPECT ROAD TOWARD BARTLE ROAD TURN LEFT ONTO BARTLE ROAD, TURN RIGHT ONTO STELLAWOOD ROAD, TURN LEFT ONTO UMBILO ROAD/R102, CONTINUE ON UMBILO ROAD TO GREYVILLE CONTINUE STRAIGHT ONTO UMBILO ROAD CONTINUE ONTO LANCERS ROAD, USE ANY LANE TO TURN LEFT ONTO JULIUS NYERERE STREET/M4/R102 CONTINUE STRAIGHT ONTO M L SULTAN ROAD.

UNICITY

TAKE SHEPSTONE STREET AND BRAM FISCHER ROAD TO CARLISLE STREET IN DURBAN CENTRAL HEAD EAST ON DR PIXLEY KASEME STREET TOWARD FAREWELL ROAD/SHEPSTONE STREET TURN LEFT AT THE 1ST CROSS STREET ONTO FAREWELL ROAD/SHEPSTONE STREET USE THE LEFT 2 LANES TO TURN LEFT ONTO BRAM FISCHER ROAD CONTINUE ONTO DAVID WEBSTER STREET/M4/R102 USE THE 2ND FROM THE RIGHT LANE TO TURN RIGHT ONTO JOE SLOVO STREET CONTINUE ONTO INGCUCE ROAD/R102 CONTINUE STRAIGHT ONTO INGCUCE ROAD, TURN LEFT ONTO CARLISLE STREET, TURN RIGHT ONTO M L SULTAN ROAD.

KINGSTON RES

TAKE DIAKONIA AVENUE TO MAYDON ROAD IN ALBERT PARK HEAD SOUTH ON PARK STREET TOWARD COLLEGE LANE TURN RIGHT ONTO DIAKONIA AVENUE FOLLOW SYDNEY ROAD/R102 AND RICK TURNER ROAD TO MAZISI KUNENE ROAD IN BEREA CONTINUE ONTO MAYDON ROAD TURN RIGHT ONTO MARGARET MNCADI AVENUE CONTINUE ONTO CHE GUEVARA ROAD USE THE LEFT 2 LANES TO TURN LEFT ONTO SYDNEY ROAD/R102 TURN RIGHT ONTO RICK TURNER ROAD TURN RIGHT ONTO MAZISI KUNENE ROAD.

SAN SABIL & ADDINGTON

TAKE SHEPSTONE STREET TO BAY TERRACE HEAD SOUTHWEST ON MASONIC ROAD TOWARD MAHATMA GANDHI ROAD, TURN LEFT ONTO MAHATMA GANDHI ROAD, TURN RIGHT ONTO SHEPSTONE STREET FOLLOW MARGARET MNCADI AVENUE, SYDNEY ROAD/R102 AND RICK TURNER ROAD TO MAZISI KUNENE ROAD IN BEREA USE THE LEFT 2 LANES TO TURN LEFT ONTO BAY TERRACE, USE THE LEFT 3 LANES TO TURN SLIGHTLY LEFT ONTO MARGARET MNCADI AVENUE, KEEP RIGHT TO STAY ON MARGARET MNCADI AVENUE, CONTINUE ONTO CHE GUEVARA ROAD USE THE LEFT 2 LANES TO TURN LEFT ONTO SYDNEY ROAD/R102, TURN RIGHT ONTO RICK TURNER ROAD, TURN RIGHT ONTO MAZISI KUNENE ROAD.

LANDMARK & HERMITAGE

TAKE SHEPSTONE STREET, BRAM FISCHER ROAD, DAVID WEBSTER STREET/M4/R102, N3, ... AND PRINCESS ALICE AVENUE TO MAZISI KUNENE ROAD IN BEREA, HEAD EAST ON WEST STREET TOWARD FAREWELL ROAD/SHEPSTONE STREET, TURN LEFT AT THE 1ST CROSS STREET ONTO FAREWELL ROAD/SHEPSTONE STREET USE THE LEFT 2 LANES TO TURN LEFT ONTO BRAM FISCHER ROAD CONTINUE ONTO DAVID WEBSTER STREET/M4/R102, KEEP RIGHT TO STAY ON DAVID WEBSTER STREET/M4/R102, USE ANY LANE TO MERGE ONTO N3 VIA THE RAMP TO PIETERMARITZBURG TAKE EXIT 3 TOWARD BEREA ROAD (S)/M13, MERGE ONTO KING DINUZULU ROAD/KING DINUZULU ROAD, USE THE LEFT LANE TO STAY ON KING DINUZULU ROAD/KING DINUZULU ROAD N, TURN LEFT ONTO MAZISI KUNENE ROAD, SLIGHT LEFT ONTO LAMONT ROAD, CONTINUE ONTO PRINCESS ALICE



transport

Department:
Transport
Province of KwaZulu-Natal

GAZETTE

LGKZNG20-2023-AUG

REGION: ALL

AVENUE, TURN RIGHT ONTO RICK TURNER ROAD, TURN RIGHT ONTO MAZISI KUNENE ROAD.

340 UMBILO & ESCOMBE

HEAD NORTHEAST ON UMBILO ROAD TOWARD ALAN PATON ROAD, DESTINATION WILL BE ON THE RIGHT

29 UMBILO ROAD

HEAD NORTHEAST ON UMBILO ROAD TOWARD KING DINUZULU ROAD/KING DINUZULU ROAD, TURN LEFT AT THE 1ST CROSS STREET ONTO KING DINUZULU ROAD, TURN LEFT ONTO CLEAVER ROAD CONTINUE ONTO BULWER ROAD, CONTINUE ONTO ZK MATHEWS ROAD, TURN RIGHT ONTO RICK TURNER ROAD, TURN RIGHT ONTO MAZISI KUNENE ROAD.

98 UMBILO & BEREA COVE

HEAD NORTHEAST ON UMBILO ROAD TOWARD CHE GUEVARA ROAD, TURN LEFT ONTO KING DINUZULU ROAD, DESTINATION WILL BE ON THE LEFT.

155 KING DINUZULU ROAD (SOUTH) BULWER, BERE, 4083

HEAD NORTHWEST ON KING DINUZULU ROAD TOWARD CANTERBURY GROVE, TURN LEFT ONTO CLEAVER ROAD CONTINUE ONTO BULWER ROAD, CONTINUE ONTO ZK MATHEWS ROAD, TURN RIGHT ONTO RICK TURNER ROAD, TURN RIGHT ONTO MAZISI KUNENE ROAD.

ENTERPRISE

HEAD NORTHEAST ON SAMORA MACHEL STREET TOWARD SAMORA MACHEL STREET, FOLLOW M4 AND R102 TO RICK TURNER ROAD IN CONGELA, TURN LEFT ONTO BRAM FISCHER ROAD/M4, USE THE LEFT LANE TO CONTINUE ON DAVID WEBSTER STREET/M4/R102, CONTINUE STRAIGHT ONTO MARKET STREET/M4/R102, USE THE RIGHT 2 LANES TO TURN SLIGHTLY RIGHT ONTO MARKET STREET/R102 USE THE MIDDLE LANE TO TURN RIGHT ONTO ANTON LEMBEDE STREET/M4/R102 USE THE LEFT LANES TO TURN SLIGHTLY LEFT ONTO SYDNEY ROAD/R102, FOLLOW RICK TURNER ROAD TO MAZISI KUNENE ROAD IN BERE, TURN RIGHT ONTO RICK TURNER ROAD, TURN RIGHT ONTO MAZISI KUNENE ROAD.

WESTPARK

HEAD NORTHEAST ON WEST ROAD TOWARD CRESCENT STREET SHARP LEFT ONTO CRESCENT STREET, TURN LEFT ONTO FELIX DLAMINI ROAD/M10, USE THE RIGHT 2 LANES TO TURN RIGHT ONTO JAN SMUTS HIGHWAY/KING CETSHWAYO HIGHWAY/M10, SLIGHT LEFT ONTO VUSI MZIMELA ROAD/M10, TURN LEFT ONTO RICK TURNER ROAD, TURN LEFT ONTO MAZISI KUNENE ROAD.

RESERVOIR HEIGHTS

HEAD SOUTHWEST ON HALPIN AVENUE TOWARD DUNKELD ROAD/MOUNTBATTEN DRIVE, CONTINUE ON MOUNTBATTEN DRIVE, TAKE N2 AND VUSI MZIMELA ROAD/M10 TO MAZISI KUNENE ROAD IN BERE, SHARP LEFT ONTO DUNKELD ROAD/MOUNTBATTEN DRIVE, USE ANY LANE TO TURN LEFT TO MERGE ONTO M19, TURN RIGHT, TAKE THE RAMP ONTO N2, TAKE EXIT 161 TOWARD SOLOMON MAHLANGU DRIVE/M7, USE THE LEFT 2 LANES TO TURN LEFT ONTO SOLOMON MAHLANGU DRIVE/M7 (SIGNS FOR BLUFF/EDWIN SWALES V C DRIVE), TURN LEFT ONTO BELLAIR ROAD/VUSI MZIMELA ROAD/M10, TURN RIGHT ONTO RICK TURNER ROAD, TURN LEFT ONTO MAZISI KUNENE ROAD.

ACUTT STREET

HEAD SOUTH ON ACUTT STREET TOWARD MARGARET MNCADI AVENUE, FOLLOW MARGARET MNCADI AVENUE, SYDNEY ROAD/R102 AND RICK TURNER ROAD TO MAZISI KUNENE ROAD IN BERE, TURN LEFT ONTO MARGARET MNCADI AVENUE, MAKE A U-TURN AT SAMORA MACHEL STREET, KEEP RIGHT TO STAY ON MARGARET MNCADI AVENUE, CONTINUE ONTO CHE GUEVARA ROAD, USE THE LEFT 2 LANES TO TURN LEFT ONTO SYDNEY ROAD/R102, TURN RIGHT ONTO RICK TURNER ROAD, TURN RIGHT ONTO MAZISI KUNENE ROAD.

CAMDEN

HEAD NORTH ON CAMDEN AVENUE TOWARD CLARK ROAD, TURN LEFT ONTO CLARK ROAD, TURN LEFT ONTO MAZISI KUNENE ROAD, SLIGHT LEFT ONTO LAMONT ROAD, CONTINUE ONTO PRINCESS ALICE AVENUE, TURN RIGHT ONTO RICK TURNER ROAD, TURN RIGHT ONTO MAZISI KUNENE ROAD.

KINROSS

HEAD NORTH ON PERCY OSBORN ROAD TOWARD INNES ROAD, FOLLOW INNES ROAD AND MUSGRAVE ROAD TO LENA AHRENS ROAD IN BULWER, TURN LEFT ONTO LENA AHRENS ROAD, TURN RIGHT ONTO RICK TURNER ROAD, TURN RIGHT ONTO MAZISI KUNENE ROAD.

ASPARA

TAKE INGCUCE ROAD TO DAVID WEBSTER STREET/M4/R102, HEAD EAST ON BERTHA MKHIZE STREET TOWARD INGCUCE ROAD, TURN LEFT AT THE 1ST CROSS STREET ONTO INGCUCE ROAD, TAKE N3, MAZISI KUNENE ROAD AND PRINCESS ALICE AVENUE TO MAZISI KUNENE ROAD IN BERE, TURN LEFT ONTO DAVID WEBSTER STREET/M4/R102, KEEP RIGHT TO STAY ON DAVID WEBSTER STREET/M4/R102, USE ANY LANE TO MERGE ONTO N3 VIA THE RAMP TO PIETERMARITZBURG, TAKE EXIT 3 TOWARD BERE ROAD (S)/M13, MERGE ONTO KING DINUZULU ROAD/KING DINUZULU ROAD N, USE THE LEFT LANE TO STAY ON KING DINUZULU ROAD/KING DINUZULU ROAD, TURN LEFT ONTO MAZISI KUNENE ROAD, SLIGHT LEFT ONTO LAMONT ROAD, CONTINUE ONTO PRINCESS ALICE AVENUE, TURN RIGHT ONTO RICK TURNER ROAD, TURN RIGHT ONTO MAZISI KUNENE ROAD.

VICTORIA

TAKE INGCUCE ROAD TO DAVID WEBSTER STREET/M4/R102, HEAD EAST ON BERTHA MKHIZE STREET TOWARD INGCUCE ROAD, TURN LEFT AT THE 1ST CROSS STREET ONTO INGCUCE ROAD, TAKE N3, MAZISI KUNENE ROAD AND PRINCESS ALICE AVENUE TO MAZISI KUNENE ROAD IN BERE, TURN LEFT ONTO DAVID WEBSTER STREET/M4/R102, KEEP RIGHT TO STAY ON DAVID WEBSTER STREET/M4/R102, USE ANY LANE TO MERGE ONTO N3 VIA THE RAMP TO PIETERMARITZBURG, TAKE EXIT 3 TOWARD BERE ROAD (S)/M13, MERGE ONTO KING DINUZULU ROAD/KING DINUZULU ROAD N, USE THE LEFT LANE TO STAY ON KING DINUZULU ROAD/KING DINUZULU ROAD, TURN LEFT ONTO MAZISI KUNENE ROAD, SLIGHT LEFT ONTO LAMONT ROAD, CONTINUE ONTO PRINCESS ALICE AVENUE, TURN RIGHT ONTO RICK TURNER ROAD, TURN RIGHT ONTO MAZISI KUNENE ROAD.

MAYVILLE & ALCOCK

HEAD NORTHWEST ON CHARLES STRACHAN ROAD TOWARD JAN SMUTS HIGHWAY/KING CETSHWAYO HIGHWAY, SHARP RIGHT ONTO JAN SMUTS HIGHWAY/KING CETSHWAYO HIGHWAY, TURN LEFT ONTO ROBINSON PLACE, TURN LEFT ONTO ALCOCK CRESCENT.

ALCOCK CRESCENT, MUSGRAVE, BERE, 4001

TAKE ALCOCK CRESCENT TO JAN SMUTS HIGHWAY/KING CETSHWAYO HIGHWAY, TAKE MARY THIPHE STREET AND RICK TURNER ROAD TO MAZISI KUNENE ROAD, TURN LEFT ONTO MAZISI KUNENE ROAD.

GREENFIELDS

HEAD SOUTH ON RANGLES ROAD TOWARD MOSES KOTANE ROAD, KEEP RIGHT TO CONTINUE ON WATERFALL ROAD, TURN LEFT ONTO JAN SMUTS HIGHWAY/KING CETSHWAYO HIGHWAY/M10, TURN RIGHT ONTO VUSI MZIMELA ROAD/M10, TURN LEFT ONTO RICK TURNER ROAD, TURN LEFT ONTO MAZISI KUNENE ROAD.

SEABOARD

TAKE MARGARET MNCADI AVENUE, SYDNEY ROAD/R102 AND RICK TURNER ROAD TO MAZISI KUNENE ROAD IN BERE, HEAD SOUTH ON MAHATMA GANDHI ROAD TOWARD TYZACK STREET, USE THE RIGHT 2 LANES TO TURN RIGHT ONTO ANTON LEMBEDE STREET, TURN LEFT ONTO CATO STREET, USE THE LEFT 2 LANES TO TURN RIGHT ONTO BAY TERRACE, USE THE LEFT 3 LANES TO TURN SLIGHTLY LEFT ONTO MARGARET MNCADI AVENUE, KEEP RIGHT TO STAY ON MARGARET MNCADI AVENUE, CONTINUE ONTO CHE GUEVARA ROAD, USE THE LEFT 2 LANES TO TURN LEFT ONTO SYDNEY ROAD/R102, TURN RIGHT ONTO RICK TURNER ROAD, TURN RIGHT ONTO MAZISI KUNENE ROAD.

VAUSE ROAD

HEAD SOUTHWEST ON STEPHEN DLAMINI ROAD TOWARD ST THOMAS ROAD, TURN RIGHT ONTO ST THOMAS ROAD, CONTINUE ON PETER MOKABA ROAD/PETER MOKABA RIDGE, TAKE MARY THIPHE STREET AND RICK TURNER ROAD TO MAZISI KUNENE ROAD, TURN LEFT ONTO PETER MOKABA ROAD/PETER MOKABA RIDGE, TURN RIGHT ONTO JAN SMUTS HIGHWAY/KING CETSHWAYO HIGHWAY, TURN LEFT ONTO BIDSTON ROAD, TURN RIGHT ONTO OWEN AVENUE, OWEN AVE TURN SLIGHTLY LEFT AND BECOMES MARY THIPHE STREET, TURN LEFT ONTO KALANDEN ROAD, TURN LEFT ONTO RICK TURNER ROAD, TURN LEFT ONTO MAZISI KUNENE ROAD.

DERBY

HEAD WEST ON DERBY STREET TOWARD GLADYS MANZI ROAD, TAKE BOTANIC GARDENS ROAD, BULWER ROAD, ZK MATHEWS ROAD AND RICK TURNER ROAD TO MAZISI KUNENE ROAD IN BERE, USE ANY LANE TO TURN SLIGHTLY LEFT ONTO GLADYS MANZI ROAD/LOUISE LANE, CONTINUE ONTO JOHN ZIKHALI ROAD, TURN LEFT ONTO EDITH BENSON CRESCENT, EDITH BENSON CRESCENT TURN SLIGHTLY RIGHT AND BECOMES BOTANIC GARDENS ROAD, CONTINUE ONTO CLEAVER ROAD, CONTINUE ONTO BULWER ROAD, CONTINUE ONTO ZK MATHEWS ROAD, TURN RIGHT ONTO RICK TURNER ROAD, TURN RIGHT ONTO MAZISI KUNENE ROAD.

CARLISLE

HEAD WEST ON CARLISLE STREET TOWARD ISMAIL C MEER STREET, TURN LEFT ONTO MARKET ROAD, USE THE RIGHT 2 LANES TO TURN SLIGHTLY RIGHT ONTO MARKET STREET/R102, USE THE MIDDLE LANE TO TURN RIGHT ONTO ANTON LEMBEDE STREET/M4/R102, USE THE LEFT LANES TO TURN SLIGHTLY LEFT ONTO SYDNEY ROAD/R102, TURN RIGHT ONTO RICK TURNER ROAD, TURN RIGHT ONTO MAZISI KUNENE ROAD.

TREVOR COURT

TAKE DOON ROAD TO BLUFF ROAD IN CLAIRWOOD, DURBAN, HEAD NORTH ON BRIGHTON ROAD TOWARD WINCHELSEA AVENUE, TURN RIGHT ONTO DOON ROAD, TAKE SOLOMON MAHLANGU DRIVE/M7 AND UMBILO ROAD/R102 TO MAZISI KUNENE ROAD IN BERE, TURN RIGHT ONTO BLUFF ROAD, USE THE LEFT 2 LANES TO TURN LEFT ONTO SOLOMON MAHLANGU DRIVE/M7, USE THE LEFT 2 LANES TO TURN LEFT ONTO THE RAMP TO UMBILO



transport

Department:
Transport
Province of KwaZulu-Natal

GAZETTE

LGKZNG20-2023-AUG

REGION: ALL

ROAD/R102, CONTINUE ONTO UMBILO ROAD/R102, TURN LEFT ONTO RICK TURNER ROAD, TURN RIGHT ONTO MAZISI KUNENE ROAD.
NEW COMPLEX
HEAD NORTHEAST ON SAVAGE STREET TOWARD GROSVENOR ROAD, TURN RIGHT ONTO GROSVENOR ROAD, TURN RIGHT ONTO RICK TURNER ROAD, TURN LEFT ONTO MAZISI KUNENE ROAD.
WAKESLEIGH
HEAD NORTHEAST ON WAKESLEIGH ROAD/M10 TOWARD CLIFFVIEW ROAD, TURN RIGHT ONTO RICK TURNER ROAD, TURN LEFT ONTO MAZISI KUNENE ROAD.
276 BRICKFIELD ROAD
HEAD SOUTH ON FELIX DLAMINI ROAD/M10 TOWARD CHERRY AVENUE, USE THE RIGHT 2 LANES TO TURN RIGHT ONTO JAN SMUTS HIGHWAY/KING CETSHTWAYO HIGHWAY/M10, SLIGHT LEFT ONTO VUSI MZIMELA ROAD/M10, TURN LEFT ONTO RICK TURNER ROAD, TURN LEFT ONTO MAZISI KUNENE ROAD.
KHAYELISHA
HEAD NORTH ON SARNIA ROAD TOWARD LEEDS ROAD.
22 SARNIA ROAD, UMBILO, BEREA, 4075
HEAD NORTH ON SARNIA ROAD TOWARD UMBILO ROAD/R102, USE ANY LANE TO TURN SLIGHTLY RIGHT ONTO UMBILO ROAD/R102 USE THE RIGHT 2 LANES TO TURN SLIGHTLY RIGHT ONTO MAGWAZA MAPHALALA STREET/R102, TURN RIGHT ONTO ALAN PATON ROAD, TURN RIGHT ONTO SYDNEY ROAD/R102.
LOUIS BOTHA
HEAD NORTHEAST ON PRINCESS ALICE AVENUE, TURN RIGHT ONTO ALBERT DLOMO ROAD, TURN RIGHT ONTO ZK MATHEWS ROAD, TURN LEFT ONTO RICK TURNER ROAD, USE THE LEFT 2 LANES TO TURN LEFT ONTO UMBILO ROAD/R102.
JUNIPER RESIDENCE
TAKE PETER MOKABA ROAD/PETER MOKABA RIDGE, KING DINUZULU ROAD N AND ZK MATHEWS ROAD TO SPIWE ZUMA AVENUE IN UMBILO, HEAD SOUTHWEST ON PETER MOKABA ROAD/PETER MOKABA RIDGE TOWARD HARTLEY ROAD, TURN LEFT ONTO KING DINUZULU ROAD N, USE THE RIGHT 2 LANES TO TURN RIGHT ONTO BOTANIC GARDENS ROAD, CONTINUE ONTO CLEAVER ROAD, CONTINUE ONTO BULWER ROAD, CONTINUE ONTO ZK MATHEWS ROAD, AT THE ROUNDABOUT, TAKE THE 1ST EXIT ONTO SPIWE ZUMA AVENUE, TURN LEFT ONTO UMBILO ROAD/R102.
DUNSTAPLE HEIGHTS
PICK UP DUNSTAPLE HEIGHTS, 11 DUNSTAPLE CRESCENT, VIA VARSITY ROAD STOP UNIVERSITY RETURN TRIP WESTVILLE CAMPUS VIA VARSITY ROAD TO DUNSTAPLE CRESCENT, RESERVOIR HILLS.
KIES AVENUE
PICK UP KIES AVENUE, VIA HAYDEN ROAD, WHITTAKER ROAD, UMGUDULU ROAD, VARSITY ROAD STOP UNIVERSITY, RETURN TRIP UNIVERSITY VIA VARSITY DRIVE, UMGUDULU ROAD, WHITTAKER ROAD, HAYDEN ROAD TO KIES AVENUE.
UMBLO ROAD
PICK UP UMBILO ROAD, VIA LANCERS ROAD, BEREA ROAD, N3, JAN SMUTS HIGHWAY, ESSEX TERRACE, UNIVERSITY ROAD, STOP AT UNIVERSITY, RETURN TRIP UNIVERSITY ROAD, VIA ESSEX TERRACE, JAN SMUTS HIGHWAY, N3, BEREA ROAD, LANCERS ROAD TO UMBILO ROAD.
FELIX DLAMINI RD
PICK UP FELIX DLAMINI ROAD, VIA ALPINE ROAD, UMGENI ROAD, VARSITY DRIVE STOP VARSITY, RETURN TRIP VARSITY ROAD VIA UMGENI ROAD, ALPINE ROAD TO FELIX DLAMINI ROAD.
O' FLATORY ROAD
O' FLATORY ROAD VIA QUARRY ROAD TO VARSITY DRIVE STOP UNIVERSITY, RETURN UNIVERSITY VARSITY ROAD VIA QUARRY ROAD TO O' FLAHERTY ROAD.
ANTON LEMBEDE STREET
ANTON LEMBEDE STREET VIA ALLIWAL STREET, N3, JAN SMUTS HIGHWAY, ESSEX TERRACE TO VARSITY DRIVE STOP UNIVERSITY. RETURN TRIP UNIVERSITY VARSITY DRIVE VIA ESSEX TERRACE, JAN SMUTS HIGHWAY, N3, ALLIWAL STREET TO ANTON LEMBEDE STREET.
MAHATMA GANDHI STREET
MAHATMA GANDHI STREET VIA ANTON LEMBEDE STREET, N3, JAN SMUTS HIGHWAY, ESSEX TERRACE, VARSITY DRIVE TO UNIVERSITY. RETURN UNIVERSITY VARSITY DRIVE VIA ESSEX TERRACE, JAN SMUTS HIGHWAY, N3, ANTON LEMBEDE STREET TO MAHATMA GANDHI STREET.
ANTON LEMBEDE STREET
ANTON LEMBEDE STREET VIA ALLIWAL STREET, N3, JAN SMUTS HIGHWAY, ESSEX TERRACE TO VARSITY DRIVE STOP UNIVERSITY. RETURN TRIP UNIVERSITY VARSITY DRIVE VIA ESSEX TERRACE, JAN SMUTS HIGHWAY, N3, ALLIWAL STREET TO ANTON LEMBEDE STREET.
VARSITY DRIVE
START VARSITY DRIVE STOP AT UNIVERSITY. RETURN DOWN VARSITY DRIVE.
JOSEPH NDULI ROAD
START JOSEPH NDULI ROAD VIA DR YUSUFF DADDOD ROAD, DIAKONIA AVENUE, JOSEPH NTULI ROAD, N3, JAN'S SMUTS HIGHWAY, ESSEX TERRACE TO VARSITY DRIVE STOP AT UNIVERSITY. RETURN VARSITY DRIVE, ESSEX TERRACE, JAN SMUTS HIGHWAY, N3, JOSEPH NTULI, DIAKONIA AVENUE, DR YUSUFF DADDOD ROAD TO JOSEPH NDULI ROAD.
HUNT ROAD
START HUNT ROAD VIA MOORE ROAD, BEREA ROAD, N3, JAN SMUTS HIGHWAY, ESSEX TERRACE TO VARSITY DRIVE. RETURN FROM VARSITY DRIVE, VIA ESSEX TERRACE, JAN SMUTS HIGHWAY, N3, BEREA ROAD, MOORE ROAD, HUNT ROAD.
RIPPON ROAD
START RIPPON ROAD, VIA LOCKSEY DRIVE, JAN SMUTS HIGHWAY, ESSEX TERRACE TO VARSITY DRIVE. RETURN VARSITY DRIVE, ESSEX TERRACE, JAN'S SMUTS HIGHWAY, LOCKSEY DRIVE TO RIPPON ROAD.
BEATRICE STREET
START BEATRICE ST VIA N3, JAN SMUTS HIGHWAY, ESSEX TERRACE TO VARSITY DRIVE. RETURN VARSITY DRIVE VIA ESSEX TERRACE, JAN SMUTS HIGHWAY, N3 TO BEATRICE STREET.
RUTHERFORD ST
START RUTHERFORD STREET VIA, VICTORIA EMBANKMENT, JOSEPH NTULI, N3, JAN SMUTS, ESSEX TERRACE TO VARSITY DRIVE. RETURN VARSITY DRIVE VIA ESSEX TERRACE, JAN SMUTS HIGHWAY, JOSEPH NTULI, VICTORIA EMBANKMENT TO RUTHERFORD STREET.
BEREA ROAD
START BEREA ROAD, N3, JAN SMUTS HIGHWAY, ESSEX TERRACE TO VARSITY DRIVE. RETURN FROM VARSITY DRIVE, VIA ESSEX TERRACE, JAN SMUTS HIGHWAY, N3, BEREA ROAD.
HOLZNER ROAD
START HOLZNER ROAD, VIA RUDOLF ROAD, ABBOT FRANCIS ROAD TO MARIAN ROAD. RETURN FROM MARIAN ROAD VIA ABBOT FRANCIS ROAD, RUDOLF ROAD TO HOLZNER ROAD.
KINGS ROAD
START KINGS ROAD VIA CROMPTON STREET, CAVERSHAM ROAD AND FORREST ROAD TO MARIAN ROAD. RETURN MARIAN ROAD VIA FORREST ROAD, CAVERSHAM ROAD, CROMPTON STREET TO KINGS ROAD.
SCHOOL ROAD
START SCHOOL ROAD VIA JOSIAH GUMEDE STREET, CROMPTON ROAD, FORREST ROAD TO MARIANHILL ROAD. RETURN MARIANHILL ROAD VIA FORREST ROAD, CROMPTON ROAD, JOSIAH GUMED STREET TO SCHOOL ROAD.
BELLTOWER ROAD
START BELLTOWER ROAD VIA JACARANDA ROAD, NAGINA DRIVE, RICHMOND ROAD TO MARIANHILL ROAD. RETURN MARIANHILL ROAD VIA RICHMOND ROAD, NAGINA DRIVE, JACARANDA ROAD TO BELLTOWER ROAD.
MARIAN DRIVE
START MARIAN DRIVE VIA UNDERWOOD ROAD, FORREST ROAD TO MARIANHILL ROAD. RETURN MARIANHILL ROAD, FORREST ROAD, UNDERWOOD ROAD TO MARIAN DRIVE.
ANTON LEMBEDE
START ANTON LEMBEDE STREET VIA SAMORA MACHEL ROAD, PARRY ROAD, BRAM FISCHER ROAD, DAVID WEBSTER ROAD, N3, RICHMOND ROAD TO MARIANHILL ROAD. RETURN MARIANHILL ROAD, RICHMOND ROAD, N3, DAVID WEBSTER ROAD, BRAM FISCHER ROAD, PARRY ROAD, SAMORA MACHEL ROAD TO ANTON LEMBEDE ROAD.
PARRY
START PARRY ROAD, BRAM FISCHER ROAD, DAVID WEBSTER ROAD, N3, RICHMOND ROAD TO MARIANHILL ROAD. RETURN MARIANHILL ROAD, RICHMOND ROAD, N3, DAVID WEBSTER ROAD, BRAM FISCHER ROAD, PARRY ROAD.



transport

Department:
Transport
Province of KwaZulu-Natal

GAZETTE

LGKZNG20-2023-AUG

REGION: ALL

HENRY ROAD
START HENRY ROAD VIA ALPINE ROAD, N2, N3, RICHMOND ROAD TO MARIANHILL ROAD. RETURN MARIANHILL ROAD, RICHMOND ROAD, N3, N2, ALPINE ROAD, TO HENRY ROAD.
KING DINIZULU ROAD
START KING DINIZULU ROAD VIA, CANTEBURY GROVE, N3, RICHMOND ROAD TO MARIANHILL ROAD. RETURN MARIANHILL ROAD VIA RICHMOND ROAD, N3, CANTEBURY ROAD, TO DINIZULU ROAD.
BEREA ROAD
START BEREA ROAD VIA DR. PIXELEY KASEME STREET, N3, RICHMOND ROAD TO MARIANHILL ROAD. RETURN MARIAN HILL ROAD VIA RICHMOND ROAD, N3, PIXELEY KASEME STREET, BEREA ROAD.
RANSHAW ROAD
START RANSHAW ROAD VIA UMBILO ROAD, BEREA ROAD, N3, RICHMOND ROAD, TO MARIANHILL ROAD. RETURN MARIANHILL ROAD VIA RICHMOND ROAD, N3, BEREA ROAD, UMBILO ROAD, TO RANSHAW ROAD.
WILLS ROAD
START WILLS ROAD VIA MILTON ROAD, JULIUS NYERERE ROAD, N3, RICHMOND ROAD TO MARIANHILL ROAD. RETURN MARIANHILL ROAD, VIA RICHMOND ROAD, N3, JULIUS NYERERE ROAD, MILTON ROAD TO WILLS ROAD.
DR. YUSAF DADDOO STREET
START DR. YUSAF DADDOO STREET VIA LOUISE STREET, DAVID WEBSTER ROAD, N3, RICHMOND ROAD TO MARIANHILL ROAD. RETURN MARIANHILL ROAD, RICHMOND ROAD, N3, DAVID WEBSTER ROAD, LOUISE STREET TO DR. YUSUF DADDOO STREET.
UMBLO ROAD
START UMBLO ROAD VIA ALAN PATON ROAD, DINIZULU ROAD, N3, RICHMOND ROAD TO MARIANHILL ROAD. RETURN TRIP MARIANHILL ROAD VIA RICHMOND ROAD, N3, DINIZULU DRIVE, ALAN PATON ROAD TO UMBLO ROAD.
MAHATMA GANDHI ROAD
START MAHATMA GANDHI ROAD VIA ANTON LEMBEDE STREET, STALWART SIMALENE STREET, N3, RICHMOND ROAD TO MARINHILL ROAD. RETURN MARIANHILL ROAD, RICHMOND ROAD, N3, STALWART SIMALENE STREET, ANTON LEMBEDE STREET TO MAHATMA GANDHI ROAD.
SHEARER ROAD
START SHEARER ROAD, VIA MAHATMA GANDHI ROAD, ANTON LEMBEDE STREET, STALWART SIMALENE STREET, N3, RICHMOND ROAD TO MARINHILL ROAD. RETURN MARIANHILL ROAD, RICHMOND ROAD, N3, STALWART SIMALENE STREET, ANTON LEMBEDE STREET, MAHATMA GANDHI ROAD TO SHEARER ROAD.
HOSPITAL ROAD
START HOSPITAL ROAD VIA MAHATMA GANDHI ROAD, ANTON LEMBEDE STREET, STALWART SIMALENE STREET, N3, RICHMOND ROAD TO MARINHILL ROAD. RETURN MARIANHILL ROAD, RICHMOND ROAD, N3, STALWART SIMALENE STREET, ANTON LEMBEDE STREET, MAHATMA GANDHI ROAD TO HOSPITAL ROAD.
VARSITY DRIVE
START VARSITY DRIVE VIA QUARRY ROAD, M19, CAVERSHAM ROAD, MARIANHILL ROAD. RETURN MARIANHILL ROAD VIA CAVERSHAM ROAD, M19, QUARRY ROAD TO VARSITY DRIVE.
STEVE BIKO ROAD
START STEVE BIKO ROAD VIA KING DINIZULU ROAD, N3, RICHMOND ROAD TO MARIANHILL ROAD. RETURN TRIP MARINHILL ROAD VIA RICHMOND ROAD, N3, KING DINIZULU ROAD TO STEVE BIKO ROAD.
DUNCAN BARRET ROAD
START DUNCAN BARRET ROAD VIA BALFOUR ROAD, SANDERSON STREET, JOSIAH GUMEDE ROAD, CAVERSHAM STREET TO MARIANHILL ROAD. RETURN MARIANHILL ROAD, CAVERSHAM ROAD, JOSIAH GUMEDE ROAD, SANDERSON STREET, BALFOUR ROAD TO DUNCAN BARRET ROAD.
TRIO PLACE
START TRIO PLACE, VIA BURO CRESCENT, N3, RICHMOND ROAD TO MARIANHILL ROAD. RETURN TRIP MARIANHILL ROAD, RICHMOND ROAD, N3, BURO CRESCENT TO TRIO PLACE.
NATIONALLY
FROM UNIVERSITY TO TRAVEL NATIONALLY FOR SPECIAL EVENTS WITHIN SOUTH AFRICA.



transport

Department:
Transport
Province of KwaZulu-Natal

GAZETTE

LGKZNG20-2023-AUG

REGION: ALL

1)	Application Number: APP0160802	2)	Gazette Number: LGKZNG20-2023-AUG
3)	Applicant: <input type="checkbox"/> NTELA AND SLINDELO ID NO. 2020/705127/07 Association: VULAMEHLO TAXI OWNERS ASSOCIATION	4)	Applicant Address: P/BAG 6352 SCOTTSBURG 4180
5)	Existing Licence Holder: NOT APPLICABLE ID NO. NOT APPLICABLE	6)	Existing Licence Holder Address: NOT APPLICABLE
7)	Type of application: NEW OPERATING LICENCE	8)	Operating Licence Number: NOTAVAILABLE
9)	Vehicle Type: MINIBUS	10)	1 X 15 (SEATED) + 0 (STANDING)
11)	Region: UGU-OGWINI		
12.1	<p>2206SW21004R00055270 - UMKOMAAS TO DURBAN</p> <p>FROM THE TAXI RANK IN UMKOMAAS DRIVE ALONG PATTERSON STREET BECOMING HARVEY ROAD TURN LEFT INTO MOODIE STREET THEN CONTINUE AND TURN RIGHT INTO R102 FROM SCOTTSBURGH, AND PROCEED STRAIGHT ALONG R102 NORTH PASSING IIFRACOMBE, AND EITHER TURN LEFT INTO P491 WHICH LEADS TO N2 FREEWAY TOWARDS NORTH.</p> <p>ALTERNATIVELY,</p> <p>FOR THE PURPOSES OF SETTING DOWN PASSENGERS EN ROUTE CONTINUE ALONG R102. TURN LEFT INTO R603 (KINGSWAY/WINKLESPRUIT) AND RIGHT INTO N2 ON RAMP PROCEED ALONG N2 FREEWAY THEN LEFT INTO SEADOONE ROAD DOONSIDE OFF RAMP AFTER SETTING DOWN PASSENGERS AT A DESIGNATED AREA DRIVE BACK TO N2 FREEWAY NORTHWARDS. TURN LEFT INTO ADAMS ROAD OFF RAMP AND LEFT INTO LEWIS DRIVE THEN LEFT AGAIN INTO ADAMS ROAD IN AMANZIMTOTI. TURN RIGHT INTO KINGSWAY R102 AND LEFT INTO ADAMS ROAD AND THEN DRIVE BACK INTO N2 FREEWAY.</p> <p>ALTERNATIVELY,</p> <p>TURN LEFT INTO MOSS KOLNIC DRIVE, RIGHT INTO R102 KINGSWAY AND THEN PROCEED ALONG R102 PASSING KINGSWAY HOSPITAL. LEFT INTO HEATHER ROAD AND LEFT AGAIN INTO DICKENS ROAD THEN RIGHT INTO N2 FREEWAY NORTHWARDS AND CONTINUED DRIVING ALONG THE FREEWAY. ON ARRIVAL AT PROSPECTON TURN LEFT INTO JOYNER ROAD BECOMING JEFFELS ROAD AND PROCEED ALONG THEN TURN RIGHT INTO WILCOX ROAD M35 AND THEN TURN RIGHT INTO PROSPECTON ROAD THEN LEFT INTO N2 FREEWAY NORTHWARDS AND PROCEED ALONG TOWARDS DURBAN.</p> <p>ALTERNATIVELY,</p> <p>TURN LEFT INTO PROSPECTON ROAD AND RIGHT INTO OLD MAIN ROAD AND RIGHT INTO PRINCE MCWAYIZENI DRIVE. TURN RIGHT INTO M30 THEN JOIN R102 SOUTH COAST ROAD TOWARDS MEREBANK THEN DURBAN.</p> <p>ALTERNATEVELY,</p> <p>FROM OLD MAIN ROAD IN ISIPINGO AREA TURN RIGHT INTO RANA ROAD THEN THEN LEFT INTO R102 TOWARDS DURBAN. PROCEED ALONG AND JOIN M4 INKOSI ALBERT LUTHULI AND CONTINUE DRIVING ALONG M4, OR TURN LEFT INTO AN OFF RAMP NEAR CLAIRWOOD HORSE RACE COURSE AND PROCEED ALONG HIMALAYAS ROAD THEN TURN RIGHT INTO R102 SOUTH COAST ROAD THEN CARRY ON ALONG R102 SOUTH COAST ROAD.</p> <p>ALTERNATIVELY,</p> <p>TURN RIGHT INTO QUALITY STREET IN JACOBS EITHER TURN LEFT INTO M4 INKOSI ALBERT OR PRECEED ALONG QUALITY STREET THEN TURN LEFT INTO BALFOR ROAD BECOMING JACOBS ROAD THEN RIGHT INTO M4 ON RAMP AND DRIVE ALONG TOWARDS DURBAN. ALONG SOUTH COAST ROAD R102 EITHER.</p> <p>(A) TURN LEFT INTO M7 / EDWIN SWALES DRIVE THEN RIGHT INTO R102 UMBILO DIRECTION AND PROCEED ALONG R102N BECOMING UMBILO ROAD AND FINALLY TURN RIGHT INTO BEREJA AND JOIN WEST STREET..</p> <p>(B) PROCEED AND JOIN WISLEY ROAD TOWARDS MAYDON WARF THEN JOIN MYDON ROAD AND TURN LEFT INTO M11 / MOORE ROAD.</p> <p>(C) LEFT INTO M7 RIGHT ON M5 TOWARDS UMBILO DIRECTION AGAIN INTO UMBILO ROAD BECOMING THEN DRIVE FORWARD AS STATED IN PARAGRAPH 9A0 ABOVE.</p>		



transport

Department:
Transport
Province of KwaZulu-Natal

GAZETTE

LGKZNG20-2023-AUG

REGION: ALL

1)	Application Number: APP0160397	2)	Gazette Number: LGKZNG20-2023-AUG
3)	Applicant: □ IKHWEZI BUS SERVICE (PTY) LTD ID NO. 1957/001045/07 Association: NOT AVAILABLE	4)	Applicant Address: ERF 4056 RESERVOIR HILLS DURBAN 4091
5)	Existing Licence Holder: NOT APPLICABLE ID NO. NOT APPLICABLE	6)	Existing Licence Holder Address: NOT APPLICABLE
7)	Type of application: NEW OPERATING LICENCE	8)	Operating Licence Number: NOTAVAILABLE
9)	Vehicle Type: OTHER	10)	1 X 0 (SEATED)
11)	Region: ETHEKWENI AND ILEMBE		
12.1	<p>KZPRERC2850538 - VARIOUS BUS ROUTES FOR IKHWEZI BUS SERVICES.</p> <p>ASMA COURT HEAD SOUTHEAST ON CRAIGHEAD PLACE TOWARD ROLAND CHAPMAN DRIVE TURN LEFT ONTO ROLAND CHAPMAN DRIVE, AT THE ROUNDABOUT, TAKE THE 3RD EXIT ONTO BLAMEY ROAD TURN LEFT TO MERGE ONTO M4 TOWARD CITY CENTRE, MERGE ONTO M4 FOLLOW M4 TO M L SULTAN ROAD IN GREYVILLE, BEREKA CONTINUE STRAIGHT TO STAY ON M4 TURN LEFT ONTO ANTON LEMBEDE STREET / M4 (SIGNS FOR SMITH STREET/N3/PIETERMARITZBURG) CONTINUE STRAIGHT TO STAY ON ANTON LEMBEDE STREET /M4, USE THE RIGHT 2 LANES TO TURN RIGHT ONTO JULIUS NYERERE STREET /M4/R102 CONTINUE STRAIGHT ONTO M L SULTAN ROAD.</p> <p>PENTING PROPERTIES DAVID WEBSTER HEAD WEST ON DAVID WEBSTER STREET/M4/R102 TOWARD DR YUSUF DADOO STREET USE THE 2ND FROM THE LEFT LANE TO STAY ON DAVID WEBSTER STREET/M4/R102 USE THE RIGHT LANE TO TURN SLIGHTLY RIGHT ONTO DAVID WEBSTER STREET USE THE 2ND FROM THE RIGHT LANE TO TURN RIGHT AT THE 2ND CROSS STREET ONTO JULIUS NYERERE STREET/M4/R102 CONTINUE STRAIGHT ONTO M L SULTAN ROAD.</p> <p>HLELO PROPERTIES HEAD EAST ON MAUD MFUSI STREET TOWARD JOSEPH NDULI STREET TURN LEFT AT THE 1ST CROSS STREET ONTO JOSEPH NDULI STREET TURN LEFT ONTO ANTON LEMBEDE STREET CONTINUE STRAIGHT ONTO ANTON LEMBEDE STREET/M4 USE THE RIGHT 2 LANES TO TURN RIGHT ONTO JULIUS NYERERE STREET/M4/R102 CONTINUE STRAIGHT ONTO M L SULTAN ROAD.</p> <p>LAVINO/ VALLEY VIEW HEAD EAST ON BANFIELD CRESCENT/VALLEY VIEW ROAD TOWARD IMESON ROAD TURN RIGHT ONTO EARL HAIG ROAD CONTINUE ONTO SPRINGFIELD ROAD/M17 TURN LEFT AT OVERPORT DRIVE CONTINUE ONTO JOHN ZIKHALI ROAD TURN RIGHT ONTO MARKET ROAD, M L SULTAN ROAD WILL BE ON THE LEFT.</p> <p>MANTON, AWAMI, DOLPHIN, MAVOVO HEAD NORTHEAST ON MOUNTBATTEN DRIVE TOWARD RIDDICK AVENUE, CONTINUE ONTO QUARRY ROAD TURN RIGHT ONTO O'FLAHERTY ROAD CONTINUE ONTO SHENFIELD PLACE, CONTINUE ONTO CLARE ROAD, CONTINUE STRAIGHT ONTO RANDES ROAD CONTINUE ON N3. DRIVE TO M L SULTAN ROAD IN GREYVILLE.</p> <p>KIFT PROPERTIES HEAD NORTHEAST ON CAMBRIDGE AVENUE TOWARD ELY ROAD, TURN LEFT ONTO HANNAH ROAD TURN RIGHT AT THE 1ST CROSS STREET ONTO UMBILO ROAD/R102 USE THE RIGHT 2 LANES TO TURN SLIGHTLY RIGHT ONTO MAGWAZA MAPHALALA STREET/R102 SLIGHT LEFT ONTO MAGWAZA MAPHALALA STREET, TURN LEFT ONTO KING DINUZULU ROAD/KING DINUZULU ROAD N TURN RIGHT ONTO BOTANIC GARDENS ROAD USE THE RIGHT 2 LANES TO TURN RIGHT ONTO CHRIS NTULI ROAD USE THE LEFT 2 LANES TO TURN LEFT ONTO M L SULTAN ROAD.</p> <p>CONCOST, PHILHAVEN, VILLA & WEINEMOORE HEAD SOUTHEAST ON CHE GUEVARA ROAD TOWARD CANTERBURY GROVE, TURN LEFT ONTO UMBILO ROAD CONTINUE ONTO LANCERS ROAD USE ANY LANE TO TURN LEFT ONTO JULIUS NYERERE STREET/M4/R102 CONTINUE STRAIGHT ONTO M L SULTAN ROAD</p> <p>PEARL STAR TAKE SHEPSTONE STREET TO BAY TERRACE IN SOUTH BEACH HEAD SOUTHEAST ON MAHATMA GANDHI ROAD TURN RIGHT ONTO BELL STREET, BELL STREET TURNS RIGHT AND BECOMES SHEPSTONE STREET, DRIVE FROM MARGARET MNCADI AVENUE TO DURBAN CENTRAL USE THE LEFT 2 LANES TO TURN LEFT ONTO BAY TERRACE, USE THE LEFT 3 LANES TO TURN SLIGHTLY LEFT ONTO MARGARET MNCADI AVENUE, FOLLOW JOE SLOVO STREET TO INGCUCU ROAD/R102 FOLLOW INGCUCU ROAD TO CARLISLE STREET TURN RIGHT ONTO M L SULTAN ROAD.</p> <p>TRITION TAKE MAY STREET TO EPSOM ROAD HEAD SOUTH ON MAY STREET TOWARD FIRST AVENUE TURN LEFT AT THE 1ST CROSS STREET ONTO FIRST AVENUE CONTINUE ON EPSOM ROAD, TAKE INGCUCU ROAD TO CARLISLE STREET IN DURBAN CENTRAL, DURBAN TURN LEFT ONTO EPSOM ROAD USE THE RIGHT LANE TO TURN SLIGHTLY RIGHT ONTO UMGENI ROAD/R102 TURN RIGHT ONTO CHARLOTTE MAXEKE STREET, TURN RIGHT ONTO INGCUCU ROAD/R102 CONTINUE STRAIGHT ONTO INGCUCU ROAD, TURN LEFT ONTO CARLISLE STREET, TURN RIGHT ONTO M L SULTAN ROAD.</p> <p>ALPINE & MEDINA CONTINUE TO FELIX DLAMINI ROAD/M10, HEAD NORTHEAST, TURN RIGHT TOWARD FELIX DLAMINI ROAD/M10 TAKE M17, STEPHEN DLAMINI ROAD AND JOHN ZIKHALI ROAD TO M L SULTAN ROAD IN GREYVILLE, TURN LEFT ONTO FELIX DLAMINI ROAD/M10, TURN RIGHT ONTO HENDRY ROAD/M17, TURN RIGHT ONTO EARL HAIG ROAD/M17 TURN RIGHT ONTO STEPHEN DLAMINI ROAD TURN LEFT AT OVERPORT DRIVE CONTINUE ONTO JOHN ZIKHALI ROAD TURN RIGHT ONTO MARKET ROAD.</p> <p>MASOBIYA HEAD WEST ON MASOBIYA MDLULI STREET TOWARD ROY ROAD/SHEPSTONE STREET CONTINUE ON SHEPSTONE STREET TAKE BRAM FISCHER ROAD TO CARLISLE STREET IN DURBAN CENTRAL TURN RIGHT ONTO ROY ROAD/SHEPSTONE STREET USE THE LEFT 2 LANES TO TURN LEFT ONTO BRAM FISCHER ROAD CONTINUE ONTO DAVID WEBSTER STREET/M4/R102 USE THE 2ND FROM THE RIGHT LANE TO TURN RIGHT ONTO JOE SLOVO STREET CONTINUE ONTO INGCUCU ROAD/R102 CONTINUE STRAIGHT ONTO INGCUCU ROAD TURN LEFT ONTO CARLISLE STREET TURN RIGHT ONTO M L SULTAN ROAD.</p> <p>URBAN VIEW / EMERALD HEAD NORTHWEST ON INGCUCU ROAD/R102 TOWARD CHARLOTTE MAXEKE STREET CONTINUE STRAIGHT ONTO INGCUCU ROAD TURN LEFT ONTO CARLISLE STREET TURN RIGHT ONTO M L SULTAN ROAD.</p> <p>SMITH STREET HEAD WEST ON ANTON LEMBEDE STREET TOWARD JOE SLOVO STREET USE THE RIGHT 2 LANES TO TURN RIGHT AT THE 1ST CROSS STREET ONTO JOE SLOVO STREET CONTINUE ONTO INGCUCU ROAD/R102 CONTINUE STRAIGHT ONTO INGCUCU ROAD TURN LEFT ONTO CARLISLE STREET TURN RIGHT ONTO M L SULTAN ROAD.</p> <p>BLENHAM, MASONIC, JEWITTS TAKE PRINCE STREET TO BAY TERRACE HEAD NORTHWEST ON PRINCE STREET TOWARD MASONIC ROAD TURN LEFT ONTO RUTHERFORD STREET, DRIVE FROM MARGARET MNCADI AVENUE TO DURBAN CENTRAL CONTINUE ONTO BAY TERRACE USE THE LEFT 3 LANES TO TURN SLIGHTLY LEFT ONTO MARGARET MNCADI AVENUE, FOLLOW JOE SLOVO STREET TO INGCUCU ROAD/R102 USE THE RIGHT 2 LANES TO TURN SLIGHTLY RIGHT TOWARD JOE SLOVO STREET CONTINUE ONTO JOE SLOVO STREET FOLLOW INGCUCU ROAD TO CARLISLE STREET CONTINUE ONTO INGCUCU ROAD/R102 CONTINUE STRAIGHT ONTO INGCUCU ROAD TURN LEFT ONTO CARLISLE STREET TURN RIGHT ONTO M L SULTAN ROAD.</p> <p>CITY CABIN, MAZEPPA DRIVE FROM BAY TERRACE AND MARGARET MNCADI AVENUE TO DURBAN CENTRAL HEAD EAST ON DR LANGALIBALELE DUBE STREET TOWARD ROBIN LANE, TURN RIGHT ONTO MORGE LANE TURN RIGHT ONTO BAY TERRACE USE THE LEFT 3 LANES TO TURN SLIGHTLY LEFT ONTO MARGARET MNCADI AVENUE FOLLOW JOE SLOVO STREET TO INGCUCU ROAD/R102 USE THE RIGHT 2 LANES TO TURN SLIGHTLY RIGHT TOWARD JOE SLOVO STREET CONTINUE ONTO JOE SLOVO STREET FOLLOW INGCUCU ROAD TO CARLISLE STREET CONTINUE ONTO INGCUCU ROAD/R102 CONTINUE STRAIGHT ONTO INGCUCU ROAD TURN LEFT ONTO CARLISLE STREET TURN RIGHT ONTO M L SULTAN ROAD.</p> <p>STERLING HEAD WEST ON CARLISLE ST TOWARD CROSS STREET TURN RIGHT ONTO M L SULTAN ROAD.</p> <p>RENAISSANCE HEAD WEST ON MAUD MFUSI STREET TOWARD LELLOS PASSAGE TURN RIGHT ONTO JOSEPH NDULI STREET TURN LEFT ONTO ANTON LEMBEDE</p>		



transport

Department:
Transport
Province of KwaZulu-Natal

GAZETTE

LGKZNG20-2023-AUG

REGION: ALL

STREET CONTINUE STRAIGHT ONTO ANTON LEMBEDE STREET/M4 USE THE RIGHT 2 LANES TO TURN RIGHT ONTO JULIUS NYERERE STREET/M4/R102 CONTINUE STRAIGHT ONTO M L SULTAN ROAD.

505 ANTON LEMBEDE

HEAD WEST ON ANTON LEMBEDE STREET TOWARD ALEXANDRA STREET CONTINUE STRAIGHT ONTO ANTON LEMBEDE STREET/M4 USE THE RIGHT 2 LANES TO TURN RIGHT ONTO JULIUS NYERERE STREET/M4/R102 CONTINUE STRAIGHT ONTO M L SULTAN ROAD.

JOE SLOVO

HEAD NORTH ON JOE SLOVO ST TOWARD DENIS HURLEY STREET CONTINUE ONTO INGCUCE ROAD/R102 CONTINUE STRAIGHT ONTO INGCUCE ROAD TURN LEFT ONTO CARLISLE STREET TURN RIGHT ONTO M L SULTAN ROAD.

EMDUBANI

HEAD NORTH ON STALWART SIMELANE STREET/M4 TOWARD KINGSMEAD WAY TURN LEFT ONTO KINGSMEAD WAY CONTINUE ON MASABALALA YENGWA AVENUE/M12, TAKE M4 AND INGCUCE ROAD TO CARLISLE STREET IN DURBAN CENTRAL TURN LEFT ONTO MASABALALA YENGWA AVENUE/M12 CONTINUE ONTO WALNUT ROAD USE THE RIGHT 2 LANES TO TURN RIGHT ONTO BRAM FISCHER ROAD/M4 USE THE 2ND FROM THE RIGHT LANE TO TURN RIGHT ONTO JOE SLOVO STREET CONTINUE ONTO INGCUCE ROAD/R102 CONTINUE STRAIGHT ONTO INGCUCE ROAD TURN LEFT ONTO CARLISLE STREET TURN RIGHT ONTO M L SULTAN ROAD

ST GERAN

TAKE LOCKSLEY DR TO JAN SMUTS HWY/KING CETHSWAYO HIGHWAY IN SHERWOOD, DURBAN HEAD SOUTHWEST ON RIPPOON ROAD TOWARD BAZLEY AVENUE CONTINUE ONTO LOCKSLEY DRIVE TAKE N3 TO CHRIS NTULI ROAD IN BEREA. EXIT FROM N3 TURN LEFT ONTO JAN SMUTS HIGHWAY/KING CETHSWAYO HIGHWAY USE THE LEFT LANE TO MERGE ONTO N3 VIA THE RAMP TO CITY/STAD, EXIT ONTO CHRIS NTULI ROAD, DRIVE TO M L SULTAN ROAD IN GREYVILLE, MERGE ONTO CHRIS NTULI ROAD, USE THE LEFT 2 LANES TO TURN LEFT ONTO M L SULTAN ROAD.

RIDE MZANZI, BIG GULF, HOFFMAN

GET ON N3 IN ASHLEY FROM RICHMOND ROAD/M1 HEAD SOUTHEAST TOWARD STOCKVILLE ROAD TURN LEFT ONTO STOCKVILLE ROAD TURN LEFT AT THE 1ST CROSS STREET ONTO RICHMOND ROAD/M1 USE THE RIGHT 2 LANES TO TURN RIGHT TO MERGE ONTO N3 TOWARD DURBAN, FOLLOW N3 TO CHRIS NTULI ROAD IN BEREA, EXIT FROM N3, MERGE ONTO N3 KEEP RIGHT TO STAY ON N3, EXIT ONTO CHRIS NTULI ROAD DRIVE TO M L SULTAN ROAD IN GREYVILLE, MERGE ONTO CHRIS NTULI ROAD USE THE LEFT 2 LANES TO TURN LEFT ONTO M L SULTAN ROAD.

HENWOOD 7TH AVE

HEAD SOUTHWEST ON SEVENTH AVENUE TOWARD MITCHELL CRESCENT, TURN RIGHT AT THE 1ST CROSS STREET ONTO MITCHELL CRESCENT, TURN LEFT ONTO AVONDALE ROAD, TURN LEFT ONTO JOHN ZIKHALI ROAD, TURN RIGHT ONTO MARKET ROAD, M L SULTAN WILL BE ON THE LEFT.

GREENWOOD PARK

TAKE PARK STATION ROAD AND MIMOSA ROAD TO CHRIS HANI ROAD/R102 IN GREENWOOD PARK HEAD NORTHEAST ON SANDERSON PLACE TOWARD PARK STATION ROAD TURN RIGHT ONTO PARK STATION ROAD SLIGHT RIGHT ONTO MIMOSA ROAD FOLLOW R102 TO SANDILE THUSI ROAD/M17 IN GREYVILLE, BEREA TURN RIGHT ONTO CHRIS HANI ROAD/R102 CONTINUE STRAIGHT TO STAY ON CHRIS HANI ROAD/R102 KEEP LEFT TO CONTINUE ON UMGENI ROAD/R102 CONTINUE ON SANDILE THUSI ROAD/M17. TAKE GLADYS MANZI ROAD TO M L SULTAN ROAD TURN RIGHT ONTO SANDILE THUSI ROAD/M17 TURN LEFT ONTO LILIAN NGOYI ROAD CONTINUE ONTO STREET MARYS AVENUE AT THE ROUNDABOUT, TAKE THE 2ND EXIT ONTO GLADYS MANZI ROAD TURN LEFT ONTO MARKET ROAD.

INDATSHANA

HEAD NORTH ON JOSEPH NDULI STREET TOWARD N3, USE THE 2ND FROM THE LEFT LANE TO TURN LEFT ONTO DAVID WEBSTER STREET/M4/R102 USE THE RIGHT LANE TO TURN SLIGHTLY RIGHT ONTO DAVID WEBSTER STREET, USE THE 2ND FROM THE RIGHT LANE TO TURN RIGHT AT THE 2ND CROSS STREET ONTO JULIUS NYERERE STREET/M4/R102 CONTINUE STRAIGHT ONTO M L SULTAN ROAD.

ABC CHAMBERS

HEAD NORTH ON JOE SLOVO STREET TOWARD DR PIXLEY KASEME STREET CONTINUE ONTO INGCUCE ROAD/R102 CONTINUE STRAIGHT ONTO INGCUCE ROAD, TURN LEFT ONTO CARLISLE STREET, TURN RIGHT ONTO M L SULTAN ROAD.

RWZ PROPS

HEAD EAST ON ISMAIL C MEER STREET TOWARD INGCUCE ROAD, TURN LEFT AT THE 1ST CROSS STREET ONTO INGCUCE ROAD, TURN LEFT ONTO CARLISLE STREET, TURN RIGHT ONTO M L SULTAN ROAD.

MC ARTHUR

HEAD EAST ON MAUD MFUSI STREET TOWARD JOSEPH NDULI STREET, TURN LEFT AT THE 1ST CROSS STREET ONTO JOSEPH NDULI STREET, SLIGHT LEFT TO STAY ON JOSEPH NDULI STREET, USE THE LEFT LANE TO TURN RIGHT ONTO JOHANNES NKOSI STREET/M4/R102 TURN LEFT ONTO CROSS STREET, TURN LEFT ONTO CARLISLE STREET TURN RIGHT ONTO M L SULTAN ROAD.

DAVERNPORT

HEAD NORTHEAST ON YORK AVE TOWARD CLARK ROAD, TURN LEFT ONTO CLARK ROAD, TURN RIGHT ONTO CLEAVER ROAD CONTINUE ONTO BOTANIC GARDENS ROAD, USE THE RIGHT 2 LANES TO TURN RIGHT ONTO CHRIS NTULI ROAD USE THE LEFT 2 LANES TO TURN LEFT ONTO M L SULTAN ROAD.

SHERWOOD

TAKE HUGO ROAD AND RANGLES ROAD TO N3 HEAD SOUTHEAST ON HUGO ROAD TOWARD EVERTON ROAD, TURN RIGHT ONTO EVERTON ROAD TURN RIGHT ONTO WATERFALL ROAD TURN LEFT ONTO RANGLES ROAD, FOLLOW N3 TO CHRIS NTULI ROAD, EXIT FROM N3, MERGE ONTO N3, EXIT ONTO CHRIS NTULI ROAD, DRIVE TO M L SULTAN ROAD IN GREYVILLE, MERGE ONTO CHRIS NTULI ROAD, USE THE LEFT 2 LANES TO TURN LEFT ONTO M L SULTAN ROAD.

BAYSIDE

HEAD WEST ON MONTY NAICKER ROAD TOWARD MARK LANE TURN RIGHT ONTO JOE SLOVO STREET, CONTINUE ONTO INGCUCE ROAD/R102 CONTINUE STRAIGHT ONTO INGCUCE ROAD, TURN LEFT ONTO CARLISLE STREET, TURN RIGHT ONTO M L SULTAN ROAD.

ROYAL O'FLAHERTY

HEAD SOUTH ON O'FLAHERTY ROAD TOWARD HULSTON ROAD, CONTINUE ONTO SHENFIELD PLACE, CONTINUE ONTO CLARE ROAD, CONTINUE STRAIGHT ONTO RANGLES ROAD, CONTINUE ON N3, DRIVE TO M L SULTAN ROAD IN GREYVILLE.

TRIO, MVILA, MBONAMBI, BRAZILIA, DR ZWANE

FOLLOW BARTLE ROAD AND STELLAWOOD ROAD TO UMBILO ROAD/R102 HEAD SOUTHEAST ON PROSPECT ROAD TOWARD BARTLE ROAD TURN LEFT ONTO BARTLE ROAD, TURN RIGHT ONTO STELLAWOOD ROAD, TURN LEFT ONTO UMBILO ROAD/R102, CONTINUE ON UMBILO ROAD TO GREYVILLE CONTINUE STRAIGHT ONTO UMBILO ROAD CONTINUE ONTO LANCERS ROAD, USE ANY LANE TO TURN LEFT ONTO JULIUS NYERERE STREET/M4/R102 CONTINUE STRAIGHT ONTO M L SULTAN ROAD.

UNICITY

TAKE SHEPSTONE STREET AND BRAM FISCHER ROAD TO CARLISLE STREET IN DURBAN CENTRAL HEAD EAST ON DR PIXLEY KASEME STREET TOWARD FAREWELL ROAD/SHEPSTONE STREET TURN LEFT AT THE 1ST CROSS STREET ONTO FAREWELL ROAD/SHEPSTONE STREET USE THE LEFT 2 LANES TO TURN LEFT ONTO BRAM FISCHER ROAD CONTINUE ONTO DAVID WEBSTER STREET/M4/R102 USE THE 2ND FROM THE RIGHT LANE TO TURN RIGHT ONTO JOE SLOVO STREET CONTINUE ONTO INGCUCE ROAD/R102 CONTINUE STRAIGHT ONTO INGCUCE ROAD, TURN LEFT ONTO CARLISLE STREET, TURN RIGHT ONTO M L SULTAN ROAD.

KINGSTON RES

TAKE DIAKONIA AVENUE TO MAYDON ROAD IN ALBERT PARK HEAD SOUTH ON PARK STREET TOWARD COLLEGE LANE TURN RIGHT ONTO DIAKONIA AVENUE FOLLOW SYDNEY ROAD/R102 AND RICK TURNER ROAD TO MAZISI KUNENE ROAD IN BEREA CONTINUE ONTO MAYDON ROAD TURN RIGHT ONTO MARGARET MNCADI AVENUE CONTINUE ONTO CHE GUEVARA ROAD USE THE LEFT 2 LANES TO TURN LEFT ONTO SYDNEY ROAD/R102 TURN RIGHT ONTO RICK TURNER ROAD TURN RIGHT ONTO MAZISI KUNENE ROAD.

SAN SABIL & ADDINGTON

TAKE SHEPSTONE STREET TO BAY TERRACE HEAD SOUTHWEST ON MASONIC ROAD TOWARD MAHATMA GANDHI ROAD, TURN LEFT ONTO MAHATMA GANDHI ROAD, TURN RIGHT ONTO SHEPSTONE STREET FOLLOW MARGARET MNCADI AVENUE, SYDNEY ROAD/R102 AND RICK TURNER ROAD TO MAZISI KUNENE ROAD IN BEREA USE THE LEFT 2 LANES TO TURN LEFT ONTO BAY TERRACE, USE THE LEFT 3 LANES TO TURN SLIGHTLY LEFT ONTO MARGARET MNCADI AVENUE, KEEP RIGHT TO STAY ON MARGARET MNCADI AVENUE, CONTINUE ONTO CHE GUEVARA ROAD USE THE LEFT 2 LANES TO TURN LEFT ONTO SYDNEY ROAD/R102, TURN RIGHT ONTO RICK TURNER ROAD, TURN RIGHT ONTO MAZISI KUNENE ROAD.

LANDMARK & HERMITAGE

TAKE SHEPSTONE STREET, BRAM FISCHER ROAD, DAVID WEBSTER STREET/M4/R102, N3, ... AND PRINCESS ALICE AVENUE TO MAZISI KUNENE ROAD IN BEREA, HEAD EAST ON WEST STREET TOWARD FAREWELL ROAD/SHEPSTONE STREET, TURN LEFT AT THE 1ST CROSS STREET ONTO FAREWELL ROAD/SHEPSTONE STREET USE THE LEFT 2 LANES TO TURN LEFT ONTO BRAM FISCHER ROAD CONTINUE ONTO DAVID WEBSTER STREET/M4/R102, KEEP RIGHT TO STAY ON DAVID WEBSTER STREET/M4/R102, USE ANY LANE TO MERGE ONTO N3 VIA THE RAMP TO PIETERMARITZBURG TAKE EXIT 3 TOWARD BEREA ROAD (S)/M13, MERGE ONTO KING DINUZULU ROAD/KING DINUZULU ROAD, USE THE LEFT LANE TO STAY ON KING DINUZULU ROAD/KING DINUZULU ROAD N, TURN LEFT ONTO MAZISI KUNENE ROAD, SLIGHT LEFT ONTO LAMONT ROAD, CONTINUE ONTO PRINCESS ALICE



transport

Department:
Transport
Province of KwaZulu-Natal

GAZETTE

LGKZNG20-2023-AUG

REGION: ALL

AVENUE, TURN RIGHT ONTO RICK TURNER ROAD, TURN RIGHT ONTO MAZISI KUNENE ROAD.
340 UMBILO & ESCOMBE
HEAD NORTHEAST ON UMBILO ROAD TOWARD ALAN PATON ROAD, DESTINATION WILL BE ON THE RIGHT
29 UMBILO ROAD
HEAD NORTHEAST ON UMBILO ROAD TOWARD KING DINUZULU ROAD/KING DINUZULU ROAD, TURN LEFT AT THE 1ST CROSS STREET ONTO KING DINUZULU ROAD, TURN LEFT ONTO CLEAVER ROAD CONTINUE ONTO BULWER ROAD, CONTINUE ONTO ZK MATHEWS ROAD, TURN RIGHT ONTO RICK TURNER ROAD, TURN RIGHT ONTO MAZISI KUNENE ROAD.
98 UMBILO & BEREA COVE
HEAD NORTHEAST ON UMBILO ROAD TOWARD CHE GUEVARA ROAD, TURN LEFT ONTO KING DINUZULU ROAD, DESTINATION WILL BE ON THE LEFT.
155 KING DINUZULU ROAD (SOUTH) BULWER, BERE, 4083
HEAD NORTHWEST ON KING DINUZULU ROAD TOWARD CANTERBURY GROVE, TURN LEFT ONTO CLEAVER ROAD CONTINUE ONTO BULWER ROAD, CONTINUE ONTO ZK MATHEWS ROAD, TURN RIGHT ONTO RICK TURNER ROAD, TURN RIGHT ONTO MAZISI KUNENE ROAD.
ENTERPRISE
HEAD NORTHEAST ON SAMORA MACHEL STREET TOWARD SAMORA MACHEL STREET, FOLLOW M4 AND R102 TO RICK TURNER ROAD IN CONGELA, TURN LEFT ONTO BRAM FISCHER ROAD/M4, USE THE LEFT LANE TO CONTINUE ON DAVID WEBSTER STREET/M4/R102, CONTINUE STRAIGHT ONTO MARKET STREET/M4/R102, USE THE RIGHT 2 LANES TO TURN SLIGHTLY RIGHT ONTO MARKET STREET/R102 USE THE MIDDLE LANE TO TURN RIGHT ONTO ANTON LEMBEDE STREET/M4/R102 USE THE LEFT LANES TO TURN SLIGHTLY LEFT ONTO SYDNEY ROAD/R102, FOLLOW RICK TURNER ROAD TO MAZISI KUNENE ROAD IN BERE, TURN RIGHT ONTO RICK TURNER ROAD, TURN RIGHT ONTO MAZISI KUNENE ROAD.
WESTPARK
HEAD NORTHEAST ON WEST ROAD TOWARD CRESCENT STREET SHARP LEFT ONTO CRESCENT STREET, TURN LEFT ONTO FELIX DLAMINI ROAD/M10, USE THE RIGHT 2 LANES TO TURN RIGHT ONTO JAN SMUTS HIGHWAY/KING CETSHWAYO HIGHWAY/M10, SLIGHT LEFT ONTO VUSI MZIMELA ROAD/M10, TURN LEFT ONTO RICK TURNER ROAD, TURN LEFT ONTO MAZISI KUNENE ROAD.
RESERVOIR HEIGHTS
HEAD SOUTHWEST ON HALPIN AVENUE TOWARD DUNKELD ROAD/MOUNTBATTEN DRIVE, CONTINUE ON MOUNTBATTEN DRIVE, TAKE N2 AND VUSI MZIMELA ROAD/M10 TO MAZISI KUNENE ROAD IN BERE, SHARP LEFT ONTO DUNKELD ROAD/MOUNTBATTEN DRIVE, USE ANY LANE TO TURN LEFT TO MERGE ONTO M19, TURN RIGHT, TAKE THE RAMP ONTO N2, TAKE EXIT 161 TOWARD SOLOMON MAHLANGU DRIVE/M7, USE THE LEFT 2 LANES TO TURN LEFT ONTO SOLOMON MAHLANGU DRIVE/M7 (SIGNS FOR BLUFF/EDWIN SWALES V C DRIVE), TURN LEFT ONTO BELLAIR ROAD/VUSI MZIMELA ROAD/M10, TURN RIGHT ONTO RICK TURNER ROAD, TURN LEFT ONTO MAZISI KUNENE ROAD.
ACUTT STREET
HEAD SOUTH ON ACUTT STREET TOWARD MARGARET MNCADI AVENUE, FOLLOW MARGARET MNCADI AVENUE, SYDNEY ROAD/R102 AND RICK TURNER ROAD TO MAZISI KUNENE ROAD IN BERE, TURN LEFT ONTO MARGARET MNCADI AVENUE, MAKE A U-TURN AT SAMORA MACHEL STREET, KEEP RIGHT TO STAY ON MARGARET MNCADI AVENUE, CONTINUE ONTO CHE GUEVARA ROAD, USE THE LEFT 2 LANES TO TURN LEFT ONTO SYDNEY ROAD/R102, TURN RIGHT ONTO RICK TURNER ROAD, TURN RIGHT ONTO MAZISI KUNENE ROAD.
CAMDEN
HEAD NORTH ON CAMDEN AVENUE TOWARD CLARK ROAD, TURN LEFT ONTO CLARK ROAD, TURN LEFT ONTO MAZISI KUNENE ROAD, SLIGHT LEFT ONTO LAMONT ROAD, CONTINUE ONTO PRINCESS ALICE AVENUE, TURN RIGHT ONTO RICK TURNER ROAD, TURN RIGHT ONTO MAZISI KUNENE ROAD.
KINROSS
HEAD NORTH ON PERCY OSBORN ROAD TOWARD INNES ROAD, FOLLOW INNES ROAD AND MUSGRAVE ROAD TO LENA AHRENS ROAD IN BULWER, TURN LEFT ONTO LENA AHRENS ROAD, TURN RIGHT ONTO RICK TURNER ROAD, TURN RIGHT ONTO MAZISI KUNENE ROAD.
ASPARA
TAKE INGCUCE ROAD TO DAVID WEBSTER STREET/M4/R102, HEAD EAST ON BERTHA MKHIZE STREET TOWARD INGCUCE ROAD, TURN LEFT AT THE 1ST CROSS STREET ONTO INGCUCE ROAD, TAKE N3, MAZISI KUNENE ROAD AND PRINCESS ALICE AVENUE TO MAZISI KUNENE ROAD IN BERE, TURN LEFT ONTO DAVID WEBSTER STREET/M4/R102, KEEP RIGHT TO STAY ON DAVID WEBSTER STREET/M4/R102, USE ANY LANE TO MERGE ONTO N3 VIA THE RAMP TO PIETERMARITZBURG, TAKE EXIT 3 TOWARD BERE ROAD (S)/M13, MERGE ONTO KING DINUZULU ROAD/KING DINUZULU ROAD N, USE THE LEFT LANE TO STAY ON KING DINUZULU ROAD/KING DINUZULU ROAD, TURN LEFT ONTO MAZISI KUNENE ROAD, SLIGHT LEFT ONTO LAMONT ROAD, CONTINUE ONTO PRINCESS ALICE AVENUE, TURN RIGHT ONTO RICK TURNER ROAD, TURN RIGHT ONTO MAZISI KUNENE ROAD.
VICTORIA
TAKE INGCUCE ROAD TO DAVID WEBSTER STREET/M4/R102, HEAD EAST ON BERTHA MKHIZE STREET TOWARD INGCUCE ROAD, TURN LEFT AT THE 1ST CROSS STREET ONTO INGCUCE ROAD, TAKE N3, MAZISI KUNENE ROAD AND PRINCESS ALICE AVENUE TO MAZISI KUNENE ROAD IN BERE, TURN LEFT ONTO DAVID WEBSTER STREET/M4/R102, KEEP RIGHT TO STAY ON DAVID WEBSTER STREET/M4/R102, USE ANY LANE TO MERGE ONTO N3 VIA THE RAMP TO PIETERMARITZBURG, TAKE EXIT 3 TOWARD BERE ROAD (S)/M13, MERGE ONTO KING DINUZULU ROAD/KING DINUZULU ROAD N, USE THE LEFT LANE TO STAY ON KING DINUZULU ROAD/KING DINUZULU ROAD, TURN LEFT ONTO MAZISI KUNENE ROAD, SLIGHT LEFT ONTO LAMONT ROAD, CONTINUE ONTO PRINCESS ALICE AVENUE, TURN RIGHT ONTO RICK TURNER ROAD, TURN RIGHT ONTO MAZISI KUNENE ROAD.
MAYVILLE & ALCOCK
HEAD NORTHWEST ON CHARLES STRACHAN ROAD TOWARD JAN SMUTS HIGHWAY/KING CETSHWAYO HIGHWAY, SHARP RIGHT ONTO JAN SMUTS HIGHWAY/KING CETSHWAYO HIGHWAY, TURN LEFT ONTO ROBINSON PLACE, TURN LEFT ONTO ALCOCK CRESCENT.
ALCOCK CRESCENT, MUSGRAVE, BERE, 4001
TAKE ALCOCK CRESCENT TO JAN SMUTS HIGHWAY/KING CETSHWAYO HIGHWAY, TAKE MARY THIPHE STREET AND RICK TURNER ROAD TO MAZISI KUNENE ROAD, TURN LEFT ONTO MAZISI KUNENE ROAD.
GREENFIELDS
HEAD SOUTH ON RANGLES ROAD TOWARD MOSES KOTANE ROAD, KEEP RIGHT TO CONTINUE ON WATERFALL ROAD, TURN LEFT ONTO JAN SMUTS HIGHWAY/KING CETSHWAYO HIGHWAY/M10, TURN RIGHT ONTO VUSI MZIMELA ROAD/M10, TURN LEFT ONTO RICK TURNER ROAD, TURN LEFT ONTO MAZISI KUNENE ROAD.
SEABOARD
TAKE MARGARET MNCADI AVENUE, SYDNEY ROAD/R102 AND RICK TURNER ROAD TO MAZISI KUNENE ROAD IN BERE, HEAD SOUTH ON MAHATMA GANDHI ROAD TOWARD TYZACK STREET, USE THE RIGHT 2 LANES TO TURN RIGHT ONTO ANTON LEMBEDE STREET, TURN LEFT ONTO CATO STREET, USE THE LEFT 2 LANES TO TURN RIGHT ONTO BAY TERRACE, USE THE LEFT 3 LANES TO TURN SLIGHTLY LEFT ONTO MARGARET MNCADI AVENUE, KEEP RIGHT TO STAY ON MARGARET MNCADI AVENUE, CONTINUE ONTO CHE GUEVARA ROAD, USE THE LEFT 2 LANES TO TURN LEFT ONTO SYDNEY ROAD/R102, TURN RIGHT ONTO RICK TURNER ROAD, TURN RIGHT ONTO MAZISI KUNENE ROAD.
VAUSE ROAD
HEAD SOUTHWEST ON STEPHEN DLAMINI ROAD TOWARD ST THOMAS ROAD, TURN RIGHT ONTO ST THOMAS ROAD, CONTINUE ON PETER MOKABA ROAD/PETER MOKABA RIDGE, TAKE MARY THIPHE STREET AND RICK TURNER ROAD TO MAZISI KUNENE ROAD, TURN LEFT ONTO PETER MOKABA ROAD/PETER MOKABA RIDGE, TURN RIGHT ONTO JAN SMUTS HIGHWAY/KING CETSHWAYO HIGHWAY, TURN LEFT ONTO BIDSTON ROAD, TURN RIGHT ONTO OWEN AVENUE, OWEN AVE TURN SLIGHTLY LEFT AND BECOMES MARY THIPHE STREET, TURN LEFT ONTO KALANDEN ROAD, TURN LEFT ONTO RICK TURNER ROAD, TURN LEFT ONTO MAZISI KUNENE ROAD.
DERBY
HEAD WEST ON DERBY STREET TOWARD GLADYS MANZI ROAD, TAKE BOTANIC GARDENS ROAD, BULWER ROAD, ZK MATHEWS ROAD AND RICK TURNER ROAD TO MAZISI KUNENE ROAD IN BERE, USE ANY LANE TO TURN SLIGHTLY LEFT ONTO GLADYS MANZI ROAD/LOUISE LANE, CONTINUE ONTO JOHN ZIKHALI ROAD, TURN LEFT ONTO EDITH BENSON CRESCENT, EDITH BENSON CRESCENT TURN SLIGHTLY RIGHT AND BECOMES BOTANIC GARDENS ROAD, CONTINUE ONTO CLEAVER ROAD, CONTINUE ONTO BULWER ROAD, CONTINUE ONTO ZK MATHEWS ROAD, TURN RIGHT ONTO RICK TURNER ROAD, TURN RIGHT ONTO MAZISI KUNENE ROAD.
CARLISLE
HEAD WEST ON CARLISLE STREET TOWARD ISMAIL C MEER STREET, TURN LEFT ONTO MARKET ROAD, USE THE RIGHT 2 LANES TO TURN SLIGHTLY RIGHT ONTO MARKET STREET/R102, USE THE MIDDLE LANE TO TURN RIGHT ONTO ANTON LEMBEDE STREET/M4/R102, USE THE LEFT LANES TO TURN SLIGHTLY LEFT ONTO SYDNEY ROAD/R102, TURN RIGHT ONTO RICK TURNER ROAD, TURN RIGHT ONTO MAZISI KUNENE ROAD.
TREVOR COURT
TAKE DOON ROAD TO BLUFF ROAD IN CLAIRWOOD, DURBAN, HEAD NORTH ON BRIGHTON ROAD TOWARD WINCHELSEA AVENUE, TURN RIGHT ONTO DOON ROAD, TAKE SOLOMON MAHLANGU DRIVE/M7 AND UMBILO ROAD/R102 TO MAZISI KUNENE ROAD IN BERE, TURN RIGHT ONTO BLUFF ROAD, USE THE LEFT 2 LANES TO TURN LEFT ONTO SOLOMON MAHLANGU DRIVE/M7, USE THE LEFT 2 LANES TO TURN LEFT ONTO THE RAMP TO UMBILO



transport

Department:
Transport
Province of KwaZulu-Natal

GAZETTE

LGKZNG20-2023-AUG

REGION: ALL

ROAD/R102, CONTINUE ONTO UMBILO ROAD/R102, TURN LEFT ONTO RICK TURNER ROAD, TURN RIGHT ONTO MAZISI KUNENE ROAD.
NEW COMPLEX
HEAD NORTHEAST ON SAVAGE STREET TOWARD GROSVENOR ROAD, TURN RIGHT ONTO GROSVENOR ROAD, TURN RIGHT ONTO RICK TURNER ROAD, TURN LEFT ONTO MAZISI KUNENE ROAD.
WAKESLEIGH
HEAD NORTHEAST ON WAKESLEIGH ROAD/M10 TOWARD CLIFFVIEW ROAD, TURN RIGHT ONTO RICK TURNER ROAD, TURN LEFT ONTO MAZISI KUNENE ROAD.
276 BRICKFIELD ROAD
HEAD SOUTH ON FELIX DLAMINI ROAD/M10 TOWARD CHERRY AVENUE, USE THE RIGHT 2 LANES TO TURN RIGHT ONTO JAN SMUTS HIGHWAY/KING CETHSWAYO HIGHWAY/M10, SLIGHT LEFT ONTO VUSI MZIMELA ROAD/M10, TURN LEFT ONTO RICK TURNER ROAD, TURN LEFT ONTO MAZISI KUNENE ROAD.
KHAYELISHA
HEAD NORTH ON SARNIA ROAD TOWARD LEEDS ROAD.
22 SARNIA ROAD, UMBILO, BEREA, 4075
HEAD NORTH ON SARNIA ROAD TOWARD UMBILO ROAD/R102, USE ANY LANE TO TURN SLIGHTLY RIGHT ONTO UMBILO ROAD/R102 USE THE RIGHT 2 LANES TO TURN SLIGHTLY RIGHT ONTO MAGWAZA MAPHALALA STREET/R102, TURN RIGHT ONTO ALAN PATON ROAD, TURN RIGHT ONTO SYDNEY ROAD/R102.
LOUIS BOTHA
HEAD NORTHEAST ON PRINCESS ALICE AVENUE, TURN RIGHT ONTO ALBERT DLOMO ROAD, TURN RIGHT ONTO ZK MATHEWS ROAD, TURN LEFT ONTO RICK TURNER ROAD, USE THE LEFT 2 LANES TO TURN LEFT ONTO UMBILO ROAD/R102.
JUNIPER RESIDENCE
TAKE PETER MOKABA ROAD/PETER MOKABA RIDGE, KING DINUZULU ROAD N AND ZK MATHEWS ROAD TO SPIWE ZUMA AVENUE IN UMBILO, HEAD SOUTHWEST ON PETER MOKABA ROAD/PETER MOKABA RIDGE TOWARD HARTLEY ROAD, TURN LEFT ONTO KING DINUZULU ROAD N, USE THE RIGHT 2 LANES TO TURN RIGHT ONTO BOTANIC GARDENS ROAD, CONTINUE ONTO CLEAVER ROAD, CONTINUE ONTO BULWER ROAD, CONTINUE ONTO ZK MATHEWS ROAD, AT THE ROUNDABOUT, TAKE THE 1ST EXIT ONTO SPIWE ZUMA AVENUE, TURN LEFT ONTO UMBILO ROAD/R102.
DUNSTAPLE HEIGHTS
PICK UP DUNSTAPLE HEIGHTS, 11 DUNSTAPLE CRESCENT, VIA VARSITY ROAD STOP UNIVERSITY RETURN TRIP WESTVILLE CAMPUS VIA VARSITY ROAD TO DUNSTAPLE CRESCENT, RESERVOIR HILLS.
KIES AVENUE
PICK UP KIES AVENUE, VIA HAYDEN ROAD, WHITTAKER ROAD, UMGUDULU ROAD, VARSITY ROAD STOP UNIVERSITY, RETURN TRIP UNIVERSITY VIA VARSITY DRIVE, UMGUDULU ROAD, WHITTAKER ROAD, HAYDEN ROAD TO KIES AVENUE.
UMBLO ROAD
PICK UP UMBILO ROAD, VIA LANCERS ROAD, BEREA ROAD, N3, JAN SMUTS HIGHWAY, ESSEX TERRACE, UNIVERSITY ROAD, STOP AT UNIVERSITY, RETURN TRIP UNIVERSITY ROAD, VIA ESSEX TERRACE, JAN SMUTS HIGHWAY, N3, BEREA ROAD, LANCERS ROAD TO UMBILO ROAD.
FELIX DLAMINI RD
PICK UP FELIX DLAMINI ROAD, VIA ALPINE ROAD, UMGENI ROAD, VARSITY DRIVE STOP VARSITY, RETURN TRIP VARSITY ROAD VIA UMGENI ROAD, ALPINE ROAD TO FELIX DLAMINI ROAD.
O' FLATORY ROAD
O' FLATORY ROAD VIA QUARRY ROAD TO VARSITY DRIVE STOP UNIVERSITY, RETURN UNIVERSITY VARSITY ROAD VIA QUARRY ROAD TO O' FLAHERTY ROAD.
ANTON LEMBEDE STREET
ANTON LEMBEDE STREET VIA ALLIWAL STREET, N3, JAN SMUTS HIGHWAY, ESSEX TERRACE TO VARSITY DRIVE STOP UNIVERSITY. RETURN TRIP UNIVERSITY VARSITY DRIVE VIA ESSEX TERRACE, JAN SMUTS HIGHWAY, N3, ALLIWAL STREET TO ANTON LEMBEDE STREET.
MAHATMA GANDHI STREET
MAHATMA GANDHI STREET VIA ANTON LEMBEDE STREET, N3, JAN SMUTS HIGHWAY, ESSEX TERRACE, VARSITY DRIVE TO UNIVERSITY. RETURN UNIVERSITY VARSITY DRIVE VIA ESSEX TERRACE, JAN SMUTS HIGHWAY, N3, ANTON LEMBEDE STREET TO MAHATMA GANDHI STREET.
ANTON LEMBEDE STREET
ANTON LEMBEDE STREET VIA ALLIWAL STREET, N3, JAN SMUTS HIGHWAY, ESSEX TERRACE TO VARSITY DRIVE STOP UNIVERSITY. RETURN TRIP UNIVERSITY VARSITY DRIVE VIA ESSEX TERRACE, JAN SMUTS HIGHWAY, N3, ALLIWAL STREET TO ANTON LEMBEDE STREET.
VARSITY DRIVE
START VARSITY DRIVE STOP AT UNIVERSITY. RETURN DOWN VARSITY DRIVE.
JOSEPH NDULI ROAD
START JOSEPH NDULI ROAD VIA DR YUSUFF DADDOD ROAD, DIAKONIA AVENUE, JOSEPH NTULI ROAD, N3, JAN'S SMUTS HIGHWAY, ESSEX TERRACE TO VARSITY DRIVE STOP AT UNIVERSITY. RETURN VARSITY DRIVE, ESSEX TERRACE, JAN SMUTS HIGHWAY, N3, JOSEPH NTULI, DIAKONIA AVENUE, DR YUSUFF DADDOD ROAD TO JOSEPH NDULI ROAD.
HUNT ROAD
START HUNT ROAD VIA MOORE ROAD, BEREA ROAD, N3, JAN SMUTS HIGHWAY, ESSEX TERRACE TO VARSITY DRIVE. RETURN FROM VARSITY DRIVE, VIA ESSEX TERRACE, JAN SMUTS HIGHWAY, N3, BEREA ROAD, MOORE ROAD, HUNT ROAD.
RIPPON ROAD
START RIPPON ROAD, VIA LOCKSEY DRIVE, JAN SMUTS HIGHWAY, ESSEX TERRACE TO VARSITY DRIVE. RETURN VARSITY DRIVE, ESSEX TERRACE, JAN'S SMUTS HIGHWAY, LOCKSEY DRIVE TO RIPPON ROAD.
BEATRICE STREET
START BEATRICE ST VIA N3, JAN SMUTS HIGHWAY, ESSEX TERRACE TO VARSITY DRIVE. RETURN VARSITY DRIVE VIA ESSEX TERRACE, JAN SMUTS HIGHWAY, N3 TO BEATRICE STREET.
RUTHERFORD ST
START RUTHERFORD STREET VIA, VICTORIA EMBANKMENT, JOSEPH NTULI, N3, JAN SMUTS, ESSEX TERRACE TO VARSITY DRIVE. RETURN VARSITY DRIVE VIA ESSEX TERRACE, JAN SMUTS HIGHWAY, JOSEPH NTULI, VICTORIA EMBANKMENT TO RUTHERFORD STREET.
BEREA ROAD
START BEREA ROAD, N3, JAN SMUTS HIGHWAY, ESSEX TERRACE TO VARSITY DRIVE. RETURN FROM VARSITY DRIVE, VIA ESSEX TERRACE, JAN SMUTS HIGHWAY, N3, BEREA ROAD.
HOLZNER ROAD
START HOLZNER ROAD, VIA RUDOLF ROAD, ABBOT FRANCIS ROAD TO MARIAN ROAD. RETURN FROM MARIAN ROAD VIA ABBOT FRANCIS ROAD, RUDOLF ROAD TO HOLZNER ROAD.
KINGS ROAD
START KINGS ROAD VIA CROMPTON STREET, CAVERSHAM ROAD AND FORREST ROAD TO MARIAN ROAD. RETURN MARIAN ROAD VIA FORREST ROAD, CAVERSHAM ROAD, CROMPTON STREET TO KINGS ROAD.
SCHOOL ROAD
START SCHOOL ROAD VIA JOSIAH GUMEDE STREET, CROMPTON ROAD, FORREST ROAD TO MARIANHILL ROAD. RETURN MARIANHILL ROAD VIA FORREST ROAD, CROMPTON ROAD, JOSIAH GUMED STREET TO SCHOOL ROAD.
BELLTOWER ROAD
START BELLTOWER ROAD VIA JACARANDA ROAD, NAGINA DRIVE, RICHMOND ROAD TO MARIANHILL ROAD. RETURN MARIANHILL ROAD VIA RICHMOND ROAD, NAGINA DRIVE, JACARANDA ROAD TO BELLTOWER ROAD.
MARIAN DRIVE
START MARIAN DRIVE VIA UNDERWOOD ROAD, FORREST ROAD TO MARIANHILL ROAD. RETURN MARIANHILL ROAD, FORREST ROAD, UNDERWOOD ROAD TO MARIAN DRIVE.
ANTON LEMBEDE
START ANTON LEMBEDE STREET VIA SAMORA MACHEL ROAD, PARRY ROAD, BRAM FISCHER ROAD, DAVID WEBSTER ROAD, N3, RICHMOND ROAD TO MARIANHILL ROAD. RETURN MARIANHILL ROAD, RICHMOND ROAD, N3, DAVID WEBSTER ROAD, BRAM FISCHER ROAD, PARRY ROAD, SAMORA MACHEL ROAD TO ANTON LEMBEDE ROAD.
PARRY
START PARRY ROAD, BRAM FISCHER ROAD, DAVID WEBSTER ROAD, N3, RICHMOND ROAD TO MARIANHILL ROAD. RETURN MARIANHILL ROAD, RICHMOND ROAD, N3, DAVID WEBSTER ROAD, BRAM FISCHER ROAD, PARRY ROAD.



transport

Department:
Transport
Province of KwaZulu-Natal

GAZETTE

LGKZNG20-2023-AUG

REGION: ALL

HENRY ROAD
START HENRY ROAD VIA ALPINE ROAD, N2, N3, RICHMOND ROAD TO MARIANHILL ROAD. RETURN MARIANHILL ROAD, RICHMOND ROAD, N3, N2, ALPINE ROAD, TO HENRY ROAD.
KING DINIZULU ROAD
KING DINIZULU ROAD VIA, CANTEBURY GROVE, N3, RICHMOND ROAD TO MARIANHILL ROAD. RETURN MARIANHILL ROAD VIA RICHMOND ROAD, N3, CANTEBURY ROAD, TO DINIZULU ROAD.
BEREA ROAD
START BEREA ROAD VIA DR. PILELEY KASEME STREET, N3, RICHMOND ROAD TO MARIANHILL ROAD. RETURN MARIAN HILL ROAD VIA RICHMOND ROAD, N3, PILELEY KASEME STREET, BEREA ROAD.
RANSHAW ROAD
START RANSHAW ROAD VIA UMBILO ROAD, BEREA ROAD, N3, RICHMOND ROAD, TO MARIANHILL ROAD. RETURN MARIANHILL ROAD VIA RICHMOND ROAD, N3, BEREA ROAD, UMBILO ROAD, TO RANSHAW ROAD.
WILLS ROAD
START WILLS ROAD VIA MILTON ROAD, JULIUS NYERERE ROAD, N3, RICHMOND ROAD TO MARIANHILL ROAD. RETURN MARIANHILL ROAD, VIA RICHMOND ROAD, N3, JULIUS NYERERE ROAD, MILTON ROAD TO WILLS ROAD.
DR. YUSAF DADDOO STREET
START DR. YUSAF DADDOO STREET VIA LOUISE STREET, DAVID WEBSTER ROAD, N3, RICHMOND ROAD TO MARIANHILL ROAD. RETURN MARIANHILL ROAD, RICHMOND ROAD, N3, DAVID WEBSTER ROAD, LOUISE STREET TO DR. YUSUF DADDOO STREET.
UMBLO ROAD
START UMBLO ROAD VIA ALAN PATON ROAD, DINIZULU ROAD, N3, RICHMOND ROAD TO MARIANHILL ROAD. RETURN TRIP MARIANHILL ROAD VIA RICHMOND ROAD, N3, DINIZULU DRIVE, ALAN PATON ROAD TO UMBLO ROAD.
MAHATMA GANDHI ROAD
START MAHATMA GANDHI ROAD VIA ANTON LEMBEDE STREET, STALWART SIMALENE STREET, N3, RICHMOND ROAD TO MARINHILL ROAD. RETURN MARIANHILL ROAD, RICHMOND ROAD, N3, STALWART SIMALENE STREET, ANTON LEMBEDE STREET TO MAHATMA GANDHI ROAD.
SHEARER ROAD
START SHEARER ROAD, VIA MAHATMA GANDHI ROAD, ANTON LEMBEDE STREET, STALWART SIMALENE STREET, N3, RICHMOND ROAD TO MARINHILL ROAD. RETURN MARIANHILL ROAD, RICHMOND ROAD, N3, STALWART SIMALENE STREET, ANTON LEMBEDE STREET, MAHATMA GANDHI ROAD TO SHEARER ROAD.
HOSPITAL ROAD
START HOSPITAL ROAD VIA MAHATMA GANDHI ROAD, ANTON LEMBEDE STREET, STALWART SIMALENE STREET, N3, RICHMOND ROAD TO MARINHILL ROAD. RETURN MARIANHILL ROAD, RICHMOND ROAD, N3, STALWART SIMALENE STREET, ANTON LEMBEDE STREET, MAHATMA GANDHI ROAD TO HOSPITAL ROAD.
VARSITY DRIVE
START VARSITY DRIVE VIA QUARRY ROAD, M19, CAVERSHAM ROAD, MARIANHILL ROAD. RETURN MARIANHILL ROAD VIA CAVERSHAM ROAD, M19, QUARRY ROAD TO VARSITY DRIVE.
STEVE BIKO ROAD
START STEVE BIKO ROAD VIA KING DINIZULU ROAD, N3, RICHMOND ROAD TO MARIANHILL ROAD. RETURN TRIP MARINHILL ROAD VIA RICHMOND ROAD, N3, KING DINIZULU ROAD TO STEVE BIKO ROAD.
DUNCAN BARRET ROAD
START DUNCAN BARRET ROAD VIA BALFOUR ROAD, SANDERSON STREET, JOSIAH GUMEDE ROAD, CAVERSHAM STREET TO MARIANHILL ROAD. RETURN MARIANHILL ROAD, CAVERSHAM ROAD, JOSIAH GUMEDE ROAD, SANDERSON STREET, BALFOUR ROAD TO DUNCAN BARRET ROAD.
TRIO PLACE
START TRIO PLACE, VIA BURO CRESCENT, N3, RICHMOND ROAD TO MARIANHILL ROAD. RETURN TRIP MARIANHILL ROAD, RICHMOND ROAD, N3, BURO CRESCENT TO TRIO PLACE.
NATIONALLY
FROM UNIVERSITY TO TRAVEL NATIONALLY FOR SPECIAL EVENTS WITHIN SOUTH AFRICA.



transport

Department:
Transport
Province of KwaZulu-Natal

GAZETTE

LGKZNG20-2023-AUG

REGION: ALL

1)	Application Number: APP0160401	2)	Gazette Number: LGKZNG20-2023-AUG
3)	Applicant: IKHWEZI BUS SERVICE (PTY) LTD ID NO. 1957/001045/07 Association: NOT AVAILABLE	4)	Applicant Address: ERF 4056 RESERVOIR HILLS DURBAN 4091
5)	Existing Licence Holder: NOT APPLICABLE ID NO. NOT APPLICABLE	6)	Existing Licence Holder Address: NOT APPLICABLE
7)	Type of application: NEW OPERATING LICENCE	8)	Operating Licence Number: NOTAVAILABLE
9)	Vehicle Type: OTHER	10)	1 X 0 (SEATED)
11)	Region: ETHEKWENI AND ILEMBE		
12.1	<p>KZPRERC2850538 - VARIOUS BUS ROUTES FOR IKHWEZI BUS SERVICES.</p> <p>ASMA COURT HEAD SOUTHEAST ON CRAIGHEAD PLACE TOWARD ROLAND CHAPMAN DRIVE TURN LEFT ONTO ROLAND CHAPMAN DRIVE, AT THE ROUNDABOUT, TAKE THE 3RD EXIT ONTO BLAMEY ROAD TURN LEFT TO MERGE ONTO M4 TOWARD CITY CENTRE, MERGE ONTO M4 FOLLOW M4 TO M L SULTAN ROAD IN GREYVILLE, BEREA CONTINUE STRAIGHT TO STAY ON M4 TURN LEFT ONTO ANTON LEMBEDE STREET / M4 (SIGNS FOR SMITH STREET/N3/PIETERMARITZBURG) CONTINUE STRAIGHT TO STAY ON ANTON LEMBEDE STREET /M4, USE THE RIGHT 2 LANES TO TURN RIGHT ONTO JULIUS NYERERE STREET /M4/R102 CONTINUE STRAIGHT ONTO M L SULTAN ROAD.</p> <p>PENTING PROPERTIES DAVID WEBSTER HEAD WEST ON DAVID WEBSTER STREET/M4/R102 TOWARD DR YUSUF DADOO STREET USE THE 2ND FROM THE LEFT LANE TO STAY ON DAVID WEBSTER STREET/M4/R102 USE THE RIGHT LANE TO TURN SLIGHTLY RIGHT ONTO DAVID WEBSTER STREET USE THE 2ND FROM THE RIGHT LANE TO TURN RIGHT AT THE 2ND CROSS STREET ONTO JULIUS NYERERE STREET/M4/R102 CONTINUE STRAIGHT ONTO M L SULTAN ROAD.</p> <p>HLELO PROPERTIES HEAD EAST ON MAUD MFUSI STREET TOWARD JOSEPH NDULI STREET TURN LEFT AT THE 1ST CROSS STREET ONTO JOSEPH NDULI STREET TURN LEFT ONTO ANTON LEMBEDE STREET CONTINUE STRAIGHT ONTO ANTON LEMBEDE STREET/M4 USE THE RIGHT 2 LANES TO TURN RIGHT ONTO JULIUS NYERERE STREET/M4/R102 CONTINUE STRAIGHT ONTO M L SULTAN ROAD.</p> <p>LAVINO/ VALLEY VIEW HEAD EAST ON BANFIELD CRESCENT/VALLEY VIEW ROAD TOWARD IMESON ROAD TURN RIGHT ONTO EARL HAIG ROAD CONTINUE ONTO SPRINGFIELD ROAD/M17 TURN LEFT AT OVERPORT DRIVE CONTINUE ONTO JOHN ZIKHALI ROAD TURN RIGHT ONTO MARKET ROAD, M L SULTAN ROAD WILL BE ON THE LEFT.</p> <p>MANTON, AWAMI, DOLPHIN, MAVOVO HEAD NORTHEAST ON MOUNTBATTEN DRIVE TOWARD RIDDICK AVENUE, CONTINUE ONTO QUARRY ROAD TURN RIGHT ONTO O'FLAHERTY ROAD CONTINUE ONTO SHENFIELD PLACE, CONTINUE ONTO CLARE ROAD, CONTINUE STRAIGHT ONTO RANDES ROAD CONTINUE ON N3. DRIVE TO M L SULTAN ROAD IN GREYVILLE.</p> <p>KIFT PROPERTIES HEAD NORTHEAST ON CAMBRIDGE AVENUE TOWARD ELY ROAD, TURN LEFT ONTO HANNAH ROAD TURN RIGHT AT THE 1ST CROSS STREET ONTO UMBILO ROAD/R102 USE THE RIGHT 2 LANES TO TURN SLIGHTLY RIGHT ONTO MAGWAZA MAPHALALA STREET/R102 SLIGHT LEFT ONTO MAGWAZA MAPHALALA STREET, TURN LEFT ONTO KING DINUZULU ROAD/KING DINUZULU ROAD N TURN RIGHT ONTO BOTANIC GARDENS ROAD USE THE RIGHT 2 LANES TO TURN RIGHT ONTO CHRIS NTULI ROAD USE THE LEFT 2 LANES TO TURN LEFT ONTO M L SULTAN ROAD.</p> <p>CONCOST, PHILHAVEN, VILLA & WEINEMOORE HEAD SOUTHEAST ON CHE GUEVARA ROAD TOWARD CANTERBURY GROVE, TURN LEFT ONTO UMBILO ROAD CONTINUE ONTO LANCERS ROAD USE ANY LANE TO TURN LEFT ONTO JULIUS NYERERE STREET/M4/R102 CONTINUE STRAIGHT ONTO M L SULTAN ROAD</p> <p>PEARL STAR TAKE SHEPSTONE STREET TO BAY TERRACE IN SOUTH BEACH HEAD SOUTHEAST ON MAHATMA GANDHI ROAD TURN RIGHT ONTO BELL STREET, BELL STREET TURNS RIGHT AND BECOMES SHEPSTONE STREET, DRIVE FROM MARGARET MNCADI AVENUE TO DURBAN CENTRAL USE THE LEFT 2 LANES TO TURN LEFT ONTO BAY TERRACE, USE THE LEFT 3 LANES TO TURN SLIGHTLY LEFT ONTO MARGARET MNCADI AVENUE, FOLLOW JOE SLOVO STREET TO INGCUCE ROAD/R102 FOLLOW INGCUCE ROAD TO CARLISLE STREET TURN RIGHT ONTO M L SULTAN ROAD.</p> <p>TRITION TAKE MAY STREET TO EPSOM ROAD HEAD SOUTH ON MAY STREET TOWARD FIRST AVENUE TURN LEFT AT THE 1ST CROSS STREET ONTO FIRST AVENUE CONTINUE ON EPSOM ROAD, TAKE INGCUCE ROAD TO CARLISLE STREET IN DURBAN CENTRAL, DURBAN TURN LEFT ONTO EPSOM ROAD USE THE RIGHT LANE TO TURN SLIGHTLY RIGHT ONTO UMGENI ROAD/R102 TURN RIGHT ONTO CHARLOTTE MAXEKE STREET, TURN RIGHT ONTO INGCUCE ROAD/R102 CONTINUE STRAIGHT ONTO INGCUCE ROAD, TURN LEFT ONTO CARLISLE STREET, TURN RIGHT ONTO M L SULTAN ROAD.</p> <p>ALPINE & MEDINA CONTINUE TO FELIX DLAMINI ROAD/M10, HEAD NORTHEAST, TURN RIGHT TOWARD FELIX DLAMINI ROAD/M10 TAKE M17, STEPHEN DLAMINI ROAD AND JOHN ZIKHALI ROAD TO M L SULTAN ROAD IN GREYVILLE, TURN LEFT ONTO FELIX DLAMINI ROAD/M10, TURN RIGHT ONTO HENDRY ROAD/M17, TURN RIGHT ONTO EARL HAIG ROAD/M17 TURN RIGHT ONTO STEPHEN DLAMINI ROAD TURN LEFT AT OVERPORT DRIVE CONTINUE ONTO JOHN ZIKHALI ROAD TURN RIGHT ONTO MARKET ROAD.</p> <p>MASOBIYA HEAD WEST ON MASOBIYA MDLULI STREET TOWARD ROY ROAD/SHEPSTONE STREET CONTINUE ON SHEPSTONE STREET TAKE BRAM FISCHER ROAD TO CARLISLE STREET IN DURBAN CENTRAL TURN RIGHT ONTO ROY ROAD/SHEPSTONE STREET USE THE LEFT 2 LANES TO TURN LEFT ONTO BRAM FISCHER ROAD CONTINUE ONTO DAVID WEBSTER STREET/M4/R102 USE THE 2ND FROM THE RIGHT LANE TO TURN RIGHT ONTO JOE SLOVO STREET CONTINUE ONTO INGCUCE ROAD/R102 CONTINUE STRAIGHT ONTO INGCUCE ROAD TURN LEFT ONTO CARLISLE STREET TURN RIGHT ONTO M L SULTAN ROAD.</p> <p>URBAN VIEW / EMERALD HEAD NORTHWEST ON INGCUCE ROAD/R102 TOWARD CHARLOTTE MAXEKE STREET CONTINUE STRAIGHT ONTO INGCUCE ROAD TURN LEFT ONTO CARLISLE STREET TURN RIGHT ONTO M L SULTAN ROAD.</p> <p>SMITH STREET HEAD WEST ON ANTON LEMBEDE STREET TOWARD JOE SLOVO STREET USE THE RIGHT 2 LANES TO TURN RIGHT AT THE 1ST CROSS STREET ONTO JOE SLOVO STREET CONTINUE ONTO INGCUCE ROAD/R102 CONTINUE STRAIGHT ONTO INGCUCE ROAD TURN LEFT ONTO CARLISLE STREET TURN RIGHT ONTO M L SULTAN ROAD.</p> <p>BLENHAM, MASONIC, JEWITTS TAKE PRINCE STREET TO BAY TERRACE HEAD NORTHWEST ON PRINCE STREET TOWARD MASONIC ROAD TURN LEFT ONTO RUTHERFORD STREET, DRIVE FROM MARGARET MNCADI AVENUE TO DURBAN CENTRAL CONTINUE ONTO BAY TERRACE USE THE LEFT 3 LANES TO TURN SLIGHTLY LEFT ONTO MARGARET MNCADI AVENUE, FOLLOW JOE SLOVO STREET TO INGCUCE ROAD/R102 USE THE RIGHT 2 LANES TO TURN SLIGHTLY RIGHT TOWARD JOE SLOVO STREET CONTINUE ONTO JOE SLOVO STREET FOLLOW INGCUCE ROAD TO CARLISLE STREET CONTINUE ONTO INGCUCE ROAD/R102 CONTINUE STRAIGHT ONTO INGCUCE ROAD TURN LEFT ONTO CARLISLE STREET TURN RIGHT ONTO M L SULTAN ROAD.</p> <p>CITY CABIN, MAZEPPA DRIVE FROM BAY TERRACE AND MARGARET MNCADI AVENUE TO DURBAN CENTRAL HEAD EAST ON DR LANGALIBALELE DUBE STREET TOWARD ROBIN LANE, TURN RIGHT ONTO MORGE LANE TURN RIGHT ONTO BAY TERRACE USE THE LEFT 3 LANES TO TURN SLIGHTLY LEFT ONTO MARGARET MNCADI AVENUE FOLLOW JOE SLOVO STREET TO INGCUCE ROAD/R102 USE THE RIGHT 2 LANES TO TURN SLIGHTLY RIGHT TOWARD JOE SLOVO STREET CONTINUE ONTO JOE SLOVO STREET FOLLOW INGCUCE ROAD TO CARLISLE STREET CONTINUE ONTO INGCUCE ROAD/R102 CONTINUE STRAIGHT ONTO INGCUCE ROAD TURN LEFT ONTO CARLISLE STREET TURN RIGHT ONTO M L SULTAN ROAD.</p> <p>STERLING HEAD WEST ON CARLISLE ST TOWARD CROSS STREET TURN RIGHT ONTO M L SULTAN ROAD.</p> <p>RENAISSANCE HEAD WEST ON MAUD MFUSI STREET TOWARD LELLOS PASSAGE TURN RIGHT ONTO JOSEPH NDULI STREET TURN LEFT ONTO ANTON LEMBEDE</p>		



transport

Department:
Transport
Province of KwaZulu-Natal

GAZETTE

LGKZNG20-2023-AUG

REGION: ALL

STREET CONTINUE STRAIGHT ONTO ANTON LEMBEDE STREET/M4 USE THE RIGHT 2 LANES TO TURN RIGHT ONTO JULIUS NYERERE STREET/M4/R102 CONTINUE STRAIGHT ONTO M L SULTAN ROAD.

505 ANTON LEMBEDE

HEAD WEST ON ANTON LEMBEDE STREET TOWARD ALEXANDRA STREET CONTINUE STRAIGHT ONTO ANTON LEMBEDE STREET/M4 USE THE RIGHT 2 LANES TO TURN RIGHT ONTO JULIUS NYERERE STREET/M4/R102 CONTINUE STRAIGHT ONTO M L SULTAN ROAD.

JOE SLOVO

HEAD NORTH ON JOE SLOVO ST TOWARD DENIS HURLEY STREET CONTINUE ONTO INGCUCE ROAD/R102 CONTINUE STRAIGHT ONTO INGCUCE ROAD TURN LEFT ONTO CARLISLE STREET TURN RIGHT ONTO M L SULTAN ROAD.

EMDUBANI

HEAD NORTH ON STALWART SIMELANE STREET/M4 TOWARD KINGSMEAD WAY TURN LEFT ONTO KINGSMEAD WAY CONTINUE ON MASABALALA YENGWA AVENUE/M12, TAKE M4 AND INGCUCE ROAD TO CARLISLE STREET IN DURBAN CENTRAL TURN LEFT ONTO MASABALALA YENGWA AVENUE/M12 CONTINUE ONTO WALNUT ROAD USE THE RIGHT 2 LANES TO TURN RIGHT ONTO BRAM FISCHER ROAD/M4 USE THE 2ND FROM THE RIGHT LANE TO TURN RIGHT ONTO JOE SLOVO STREET CONTINUE ONTO INGCUCE ROAD/R102 CONTINUE STRAIGHT ONTO INGCUCE ROAD TURN LEFT ONTO CARLISLE STREET TURN RIGHT ONTO M L SULTAN ROAD

ST GERAN

TAKE LOCKSLEY DR TO JAN SMUTS HWY/KING CETHSWAYO HIGHWAY IN SHERWOOD, DURBAN HEAD SOUTHWEST ON RIPPOON ROAD TOWARD BAZLEY AVENUE CONTINUE ONTO LOCKSLEY DRIVE TAKE N3 TO CHRIS NTULI ROAD IN BEREA. EXIT FROM N3 TURN LEFT ONTO JAN SMUTS HIGHWAY/KING CETHSWAYO HIGHWAY USE THE LEFT LANE TO MERGE ONTO N3 VIA THE RAMP TO CITY/STAD, EXIT ONTO CHRIS NTULI ROAD, DRIVE TO M L SULTAN ROAD IN GREYVILLE, MERGE ONTO CHRIS NTULI ROAD, USE THE LEFT 2 LANES TO TURN LEFT ONTO M L SULTAN ROAD.

RIDE MZANZI, BIG GULF, HOFFMAN

GET ON N3 IN ASHLEY FROM RICHMOND ROAD/M1 HEAD SOUTHEAST TOWARD STOCKVILLE ROAD TURN LEFT ONTO STOCKVILLE ROAD TURN LEFT AT THE 1ST CROSS STREET ONTO RICHMOND ROAD/M1 USE THE RIGHT 2 LANES TO TURN RIGHT TO MERGE ONTO N3 TOWARD DURBAN, FOLLOW N3 TO CHRIS NTULI ROAD IN BEREA, EXIT FROM N3, MERGE ONTO N3 KEEP RIGHT TO STAY ON N3, EXIT ONTO CHRIS NTULI ROAD DRIVE TO M L SULTAN ROAD IN GREYVILLE, MERGE ONTO CHRIS NTULI ROAD USE THE LEFT 2 LANES TO TURN LEFT ONTO M L SULTAN ROAD.

HENWOOD 7TH AVE

HEAD SOUTHWEST ON SEVENTH AVENUE TOWARD MITCHELL CRESCENT, TURN RIGHT AT THE 1ST CROSS STREET ONTO MITCHELL CRESCENT, TURN LEFT ONTO AVONDALE ROAD, TURN LEFT ONTO JOHN ZIKHALI ROAD, TURN RIGHT ONTO MARKET ROAD, M L SULTAN WILL BE ON THE LEFT.

GREENWOOD PARK

TAKE PARK STATION ROAD AND MIMOSA ROAD TO CHRIS HANI ROAD/R102 IN GREENWOOD PARK HEAD NORTHEAST ON SANDERSON PLACE TOWARD PARK STATION ROAD TURN RIGHT ONTO PARK STATION ROAD SLIGHT RIGHT ONTO MIMOSA ROAD FOLLOW R102 TO SANDILE THUSI ROAD/M17 IN GREYVILLE, BEREA TURN RIGHT ONTO CHRIS HANI ROAD/R102 CONTINUE STRAIGHT TO STAY ON CHRIS HANI ROAD/R102 KEEP LEFT TO CONTINUE ON UMGENI ROAD/R102 CONTINUE ON SANDILE THUSI ROAD/M17. TAKE GLADYS MANZI ROAD TO M L SULTAN ROAD TURN RIGHT ONTO SANDILE THUSI ROAD/M17 TURN LEFT ONTO LILIAN NGOYI ROAD CONTINUE ONTO STREET MARYS AVENUE AT THE ROUNDABOUT, TAKE THE 2ND EXIT ONTO GLADYS MANZI ROAD TURN LEFT ONTO MARKET ROAD.

INDATSHANA

HEAD NORTH ON JOSEPH NDULI STREET TOWARD N3, USE THE 2ND FROM THE LEFT LANE TO TURN LEFT ONTO DAVID WEBSTER STREET/M4/R102 USE THE RIGHT LANE TO TURN SLIGHTLY RIGHT ONTO DAVID WEBSTER STREET, USE THE 2ND FROM THE RIGHT LANE TO TURN RIGHT AT THE 2ND CROSS STREET ONTO JULIUS NYERERE STREET/M4/R102 CONTINUE STRAIGHT ONTO M L SULTAN ROAD.

ABC CHAMBERS

HEAD NORTH ON JOE SLOVO STREET TOWARD DR PIXLEY KASEME STREET CONTINUE ONTO INGCUCE ROAD/R102 CONTINUE STRAIGHT ONTO INGCUCE ROAD, TURN LEFT ONTO CARLISLE STREET, TURN RIGHT ONTO M L SULTAN ROAD.

RWZ PROPS

HEAD EAST ON ISMAIL C MEER STREET TOWARD INGCUCE ROAD, TURN LEFT AT THE 1ST CROSS STREET ONTO INGCUCE ROAD, TURN LEFT ONTO CARLISLE STREET, TURN RIGHT ONTO M L SULTAN ROAD.

MC ARTHUR

HEAD EAST ON MAUD MFUSI STREET TOWARD JOSEPH NDULI STREET, TURN LEFT AT THE 1ST CROSS STREET ONTO JOSEPH NDULI STREET, SLIGHT LEFT TO STAY ON JOSEPH NDULI STREET, USE THE LEFT LANE TO TURN RIGHT ONTO JOHANNES NKOSI STREET/M4/R102 TURN LEFT ONTO CROSS STREET, TURN LEFT ONTO CARLISLE STREET TURN RIGHT ONTO M L SULTAN ROAD.

DAVERNPORT

HEAD NORTHEAST ON YORK AVE TOWARD CLARK ROAD, TURN LEFT ONTO CLARK ROAD, TURN RIGHT ONTO CLEAVER ROAD CONTINUE ONTO BOTANIC GARDENS ROAD, USE THE RIGHT 2 LANES TO TURN RIGHT ONTO CHRIS NTULI ROAD USE THE LEFT 2 LANES TO TURN LEFT ONTO M L SULTAN ROAD.

SHERWOOD

TAKE HUGO ROAD AND RANGLES ROAD TO N3 HEAD SOUTHEAST ON HUGO ROAD TOWARD EVERTON ROAD, TURN RIGHT ONTO EVERTON ROAD TURN RIGHT ONTO WATERFALL ROAD TURN LEFT ONTO RANGLES ROAD, FOLLOW N3 TO CHRIS NTULI ROAD, EXIT FROM N3, MERGE ONTO N3, EXIT ONTO CHRIS NTULI ROAD, DRIVE TO M L SULTAN ROAD IN GREYVILLE, MERGE ONTO CHRIS NTULI ROAD, USE THE LEFT 2 LANES TO TURN LEFT ONTO M L SULTAN ROAD.

BAYSIDE

HEAD WEST ON MONTY NAICKER ROAD TOWARD MARK LANE TURN RIGHT ONTO JOE SLOVO STREET, CONTINUE ONTO INGCUCE ROAD/R102 CONTINUE STRAIGHT ONTO INGCUCE ROAD, TURN LEFT ONTO CARLISLE STREET, TURN RIGHT ONTO M L SULTAN ROAD.

ROYAL O'FLAHERTY

HEAD SOUTH ON O'FLAHERTY ROAD TOWARD HULSTON ROAD, CONTINUE ONTO SHENFIELD PLACE, CONTINUE ONTO CLARE ROAD, CONTINUE STRAIGHT ONTO RANGLES ROAD, CONTINUE ON N3, DRIVE TO M L SULTAN ROAD IN GREYVILLE.

TRIO, MVILA, MBONAMBI, BRAZILIA, DR ZWANE

FOLLOW BARTLE ROAD AND STELLAWOOD ROAD TO UMBILO ROAD/R102 HEAD SOUTHEAST ON PROSPECT ROAD TOWARD BARTLE ROAD TURN LEFT ONTO BARTLE ROAD, TURN RIGHT ONTO STELLAWOOD ROAD, TURN LEFT ONTO UMBILO ROAD/R102, CONTINUE ON UMBILO ROAD TO GREYVILLE CONTINUE STRAIGHT ONTO UMBILO ROAD CONTINUE ONTO LANCERS ROAD, USE ANY LANE TO TURN LEFT ONTO JULIUS NYERERE STREET/M4/R102 CONTINUE STRAIGHT ONTO M L SULTAN ROAD.

UNICITY

TAKE SHEPSTONE STREET AND BRAM FISCHER ROAD TO CARLISLE STREET IN DURBAN CENTRAL HEAD EAST ON DR PIXLEY KASEME STREET TOWARD FAREWELL ROAD/SHEPSTONE STREET TURN LEFT AT THE 1ST CROSS STREET ONTO FAREWELL ROAD/SHEPSTONE STREET USE THE LEFT 2 LANES TO TURN LEFT ONTO BRAM FISCHER ROAD CONTINUE ONTO DAVID WEBSTER STREET/M4/R102 USE THE 2ND FROM THE RIGHT LANE TO TURN RIGHT ONTO JOE SLOVO STREET CONTINUE ONTO INGCUCE ROAD/R102 CONTINUE STRAIGHT ONTO INGCUCE ROAD, TURN LEFT ONTO CARLISLE STREET, TURN RIGHT ONTO M L SULTAN ROAD.

KINGSTON RES

TAKE DIAKONIA AVENUE TO MAYDON ROAD IN ALBERT PARK HEAD SOUTH ON PARK STREET TOWARD COLLEGE LANE TURN RIGHT ONTO DIAKONIA AVENUE FOLLOW SYDNEY ROAD/R102 AND RICK TURNER ROAD TO MAZISI KUNENE ROAD IN BEREA CONTINUE ONTO MAYDON ROAD TURN RIGHT ONTO MARGARET MNCADI AVENUE CONTINUE ONTO CHE GUEVARA ROAD USE THE LEFT 2 LANES TO TURN LEFT ONTO SYDNEY ROAD/R102 TURN RIGHT ONTO RICK TURNER ROAD TURN RIGHT ONTO MAZISI KUNENE ROAD.

SAN SABIL & ADDINGTON

TAKE SHEPSTONE STREET TO BAY TERRACE HEAD SOUTHWEST ON MASONIC ROAD TOWARD MAHATMA GANDHI ROAD, TURN LEFT ONTO MAHATMA GANDHI ROAD, TURN RIGHT ONTO SHEPSTONE STREET FOLLOW MARGARET MNCADI AVENUE, SYDNEY ROAD/R102 AND RICK TURNER ROAD TO MAZISI KUNENE ROAD IN BEREA USE THE LEFT 2 LANES TO TURN LEFT ONTO BAY TERRACE, USE THE LEFT 3 LANES TO TURN SLIGHTLY LEFT ONTO MARGARET MNCADI AVENUE, KEEP RIGHT TO STAY ON MARGARET MNCADI AVENUE, CONTINUE ONTO CHE GUEVARA ROAD USE THE LEFT 2 LANES TO TURN LEFT ONTO SYDNEY ROAD/R102, TURN RIGHT ONTO RICK TURNER ROAD, TURN RIGHT ONTO MAZISI KUNENE ROAD.

LANDMARK & HERMITAGE

TAKE SHEPSTONE STREET, BRAM FISCHER ROAD, DAVID WEBSTER STREET/M4/R102, N3, ... AND PRINCESS ALICE AVENUE TO MAZISI KUNENE ROAD IN BEREA, HEAD EAST ON WEST STREET TOWARD FAREWELL ROAD/SHEPSTONE STREET, TURN LEFT AT THE 1ST CROSS STREET ONTO FAREWELL ROAD/SHEPSTONE STREET USE THE LEFT 2 LANES TO TURN LEFT ONTO BRAM FISCHER ROAD CONTINUE ONTO DAVID WEBSTER STREET/M4/R102, KEEP RIGHT TO STAY ON DAVID WEBSTER STREET/M4/R102, USE ANY LANE TO MERGE ONTO N3 VIA THE RAMP TO PIETERMARITZBURG TAKE EXIT 3 TOWARD BEREA ROAD (S)/M13, MERGE ONTO KING DINUZULU ROAD/KING DINUZULU ROAD, USE THE LEFT LANE TO STAY ON KING DINUZULU ROAD/KING DINUZULU ROAD N, TURN LEFT ONTO MAZISI KUNENE ROAD, SLIGHT LEFT ONTO LAMONT ROAD, CONTINUE ONTO PRINCESS ALICE



transport

Department:
Transport
Province of KwaZulu-Natal

GAZETTE

LGKZNG20-2023-AUG

REGION: ALL

AVENUE, TURN RIGHT ONTO RICK TURNER ROAD, TURN RIGHT ONTO MAZISI KUNENE ROAD.

340 UMBILO & ESCOMBE

HEAD NORTHEAST ON UMBILO ROAD TOWARD ALAN PATON ROAD, DESTINATION WILL BE ON THE RIGHT

29 UMBILO ROAD

HEAD NORTHEAST ON UMBILO ROAD TOWARD KING DINUZULU ROAD/KING DINUZULU ROAD, TURN LEFT AT THE 1ST CROSS STREET ONTO KING DINUZULU ROAD, TURN LEFT ONTO CLEAVER ROAD CONTINUE ONTO BULWER ROAD, CONTINUE ONTO ZK MATHEWS ROAD, TURN RIGHT ONTO RICK TURNER ROAD, TURN RIGHT ONTO MAZISI KUNENE ROAD.

98 UMBILO & BERECA COVE

HEAD NORTHEAST ON UMBILO ROAD TOWARD CHE GUEVARA ROAD, TURN LEFT ONTO KING DINUZULU ROAD, DESTINATION WILL BE ON THE LEFT.

155 KING DINUZULU ROAD (SOUTH) BULWER, BERECA, 4083

HEAD NORTHWEST ON KING DINUZULU ROAD TOWARD CANTERBURY GROVE, TURN LEFT ONTO CLEAVER ROAD CONTINUE ONTO BULWER ROAD, CONTINUE ONTO ZK MATHEWS ROAD, TURN RIGHT ONTO RICK TURNER ROAD, TURN RIGHT ONTO MAZISI KUNENE ROAD.

ENTERPRISE

HEAD NORTHEAST ON SAMORA MACHEL STREET TOWARD SAMORA MACHEL STREET, FOLLOW M4 AND R102 TO RICK TURNER ROAD IN CONGELA, TURN LEFT ONTO BRAM FISCHER ROAD/M4, USE THE LEFT LANE TO CONTINUE ON DAVID WEBSTER STREET/M4/R102, CONTINUE STRAIGHT ONTO MARKET STREET/M4/R102, USE THE RIGHT 2 LANES TO TURN SLIGHTLY RIGHT ONTO MARKET STREET/R102 USE THE MIDDLE LANE TO TURN RIGHT ONTO ANTON LEMBEDE STREET/M4/R102 USE THE LEFT LANES TO TURN SLIGHTLY LEFT ONTO SYDNEY ROAD/R102, FOLLOW RICK TURNER ROAD TO MAZISI KUNENE ROAD IN BERECA, TURN RIGHT ONTO RICK TURNER ROAD, TURN RIGHT ONTO MAZISI KUNENE ROAD.

WESTPARK

HEAD NORTHEAST ON WEST ROAD TOWARD CRESCENT STREET SHARP LEFT ONTO CRESCENT STREET, TURN LEFT ONTO FELIX DLAMINI ROAD/M10, USE THE RIGHT 2 LANES TO TURN RIGHT ONTO JAN SMUTS HIGHWAY/KING CETSHWAYO HIGHWAY/M10, SLIGHT LEFT ONTO VUSI MZIMELA ROAD/M10, TURN LEFT ONTO RICK TURNER ROAD, TURN LEFT ONTO MAZISI KUNENE ROAD.

RESERVOIR HEIGHTS

HEAD SOUTHWEST ON HALPIN AVENUE TOWARD DUNKELD ROAD/MOUNTBATTEN DRIVE, CONTINUE ON MOUNTBATTEN DRIVE, TAKE N2 AND VUSI MZIMELA ROAD/M10 TO MAZISI KUNENE ROAD IN BERECA, SHARP LEFT ONTO DUNKELD ROAD/MOUNTBATTEN DRIVE, USE ANY LANE TO TURN LEFT TO MERGE ONTO M19, TURN RIGHT, TAKE THE RAMP ONTO N2, TAKE EXIT 161 TOWARD SOLOMON MAHLANGU DRIVE/M7, USE THE LEFT 2 LANES TO TURN LEFT ONTO SOLOMON MAHLANGU DRIVE/M7 (SIGNS FOR BLUFF/EDWIN SWALES V C DRIVE), TURN LEFT ONTO BELLAIR ROAD/VUSI MZIMELA ROAD/M10, TURN RIGHT ONTO RICK TURNER ROAD, TURN LEFT ONTO MAZISI KUNENE ROAD.

ACUTT STREET

HEAD SOUTH ON ACUTT STREET TOWARD MARGARET MNCADI AVENUE, FOLLOW MARGARET MNCADI AVENUE, SYDNEY ROAD/R102 AND RICK TURNER ROAD TO MAZISI KUNENE ROAD IN BERECA, TURN LEFT ONTO MARGARET MNCADI AVENUE, MAKE A U-TURN AT SAMORA MACHEL STREET, KEEP RIGHT TO STAY ON MARGARET MNCADI AVENUE, CONTINUE ONTO CHE GUEVARA ROAD, USE THE LEFT 2 LANES TO TURN LEFT ONTO SYDNEY ROAD/R102, TURN RIGHT ONTO RICK TURNER ROAD, TURN RIGHT ONTO MAZISI KUNENE ROAD.

CAMDEN

HEAD NORTH ON CAMDEN AVENUE TOWARD CLARK ROAD, TURN LEFT ONTO CLARK ROAD, TURN LEFT ONTO MAZISI KUNENE ROAD, SLIGHT LEFT ONTO LAMONT ROAD, CONTINUE ONTO PRINCESS ALICE AVENUE, TURN RIGHT ONTO RICK TURNER ROAD, TURN RIGHT ONTO MAZISI KUNENE ROAD.

KINROSS

HEAD NORTH ON PERCY OSBORN ROAD TOWARD INNES ROAD, FOLLOW INNES ROAD AND MUSGRAVE ROAD TO LENA AHRENS ROAD IN BULWER, TURN LEFT ONTO LENA AHRENS ROAD, TURN RIGHT ONTO RICK TURNER ROAD, TURN RIGHT ONTO MAZISI KUNENE ROAD.

ASPARA

TAKE INGCUCE ROAD TO DAVID WEBSTER STREET/M4/R102, HEAD EAST ON BERTHA MKHIZE STREET TOWARD INGCUCE ROAD, TURN LEFT AT THE 1ST CROSS STREET ONTO INGCUCE ROAD, TAKE N3, MAZISI KUNENE ROAD AND PRINCESS ALICE AVENUE TO MAZISI KUNENE ROAD IN BERECA, TURN LEFT ONTO DAVID WEBSTER STREET/M4/R102, KEEP RIGHT TO STAY ON DAVID WEBSTER STREET/M4/R102, USE ANY LANE TO MERGE ONTO N3 VIA THE RAMP TO PIETERMARITZBURG, TAKE EXIT 3 TOWARD BERECA ROAD (S)/M13, MERGE ONTO KING DINUZULU ROAD/KING DINUZULU ROAD N, USE THE LEFT LANE TO STAY ON KING DINUZULU ROAD/KING DINUZULU ROAD, TURN LEFT ONTO MAZISI KUNENE ROAD, SLIGHT LEFT ONTO LAMONT ROAD, CONTINUE ONTO PRINCESS ALICE AVENUE, TURN RIGHT ONTO RICK TURNER ROAD, TURN RIGHT ONTO MAZISI KUNENE ROAD.

VICTORIA

TAKE INGCUCE ROAD TO DAVID WEBSTER STREET/M4/R102, HEAD EAST ON BERTHA MKHIZE STREET TOWARD INGCUCE ROAD, TURN LEFT AT THE 1ST CROSS STREET ONTO INGCUCE ROAD, TAKE N3, MAZISI KUNENE ROAD AND PRINCESS ALICE AVENUE TO MAZISI KUNENE ROAD IN BERECA, TURN LEFT ONTO DAVID WEBSTER STREET/M4/R102, KEEP RIGHT TO STAY ON DAVID WEBSTER STREET/M4/R102, USE ANY LANE TO MERGE ONTO N3 VIA THE RAMP TO PIETERMARITZBURG, TAKE EXIT 3 TOWARD BERECA ROAD (S)/M13, MERGE ONTO KING DINUZULU ROAD/KING DINUZULU ROAD N, USE THE LEFT LANE TO STAY ON KING DINUZULU ROAD/KING DINUZULU ROAD, TURN LEFT ONTO MAZISI KUNENE ROAD, SLIGHT LEFT ONTO LAMONT ROAD, CONTINUE ONTO PRINCESS ALICE AVENUE, TURN RIGHT ONTO RICK TURNER ROAD, TURN RIGHT ONTO MAZISI KUNENE ROAD.

MAYVILLE & ALCOCK

HEAD NORTHWEST ON CHARLES STRACHAN ROAD TOWARD JAN SMUTS HIGHWAY/KING CETSHWAYO HIGHWAY, SHARP RIGHT ONTO JAN SMUTS HIGHWAY/KING CETSHWAYO HIGHWAY, TURN LEFT ONTO ROBINSON PLACE, TURN LEFT ONTO ALCOCK CRESCENT.

ALCOCK CRESCENT, MUSGRAVE, BERECA, 4001

TAKE ALCOCK CRESCENT TO JAN SMUTS HIGHWAY/KING CETSHWAYO HIGHWAY, TAKE MARY THIPHE STREET AND RICK TURNER ROAD TO MAZISI KUNENE ROAD, TURN LEFT ONTO MAZISI KUNENE ROAD.

GREENFIELDS

HEAD SOUTH ON RANGLES ROAD TOWARD MOSES KOTANE ROAD, KEEP RIGHT TO CONTINUE ON WATERFALL ROAD, TURN LEFT ONTO JAN SMUTS HIGHWAY/KING CETSHWAYO HIGHWAY/M10, TURN RIGHT ONTO VUSI MZIMELA ROAD/M10, TURN LEFT ONTO RICK TURNER ROAD, TURN LEFT ONTO MAZISI KUNENE ROAD.

SEABOARD

TAKE MARGARET MNCADI AVENUE, SYDNEY ROAD/R102 AND RICK TURNER ROAD TO MAZISI KUNENE ROAD IN BERECA, HEAD SOUTH ON MAHATMA GANDHI ROAD TOWARD TYZACK STREET, USE THE RIGHT 2 LANES TO TURN RIGHT ONTO ANTON LEMBEDE STREET, TURN LEFT ONTO CATO STREET, USE THE LEFT 2 LANES TO TURN RIGHT ONTO BAY TERRACE, USE THE LEFT 3 LANES TO TURN SLIGHTLY LEFT ONTO MARGARET MNCADI AVENUE, KEEP RIGHT TO STAY ON MARGARET MNCADI AVENUE, CONTINUE ONTO CHE GUEVARA ROAD, USE THE LEFT 2 LANES TO TURN LEFT ONTO SYDNEY ROAD/R102, TURN RIGHT ONTO RICK TURNER ROAD, TURN RIGHT ONTO MAZISI KUNENE ROAD.

VAUSE ROAD

HEAD SOUTHWEST ON STEPHEN DLAMINI ROAD TOWARD ST THOMAS ROAD, TURN RIGHT ONTO ST THOMAS ROAD, CONTINUE ON PETER MOKABA ROAD/PETER MOKABA RIDGE, TAKE MARY THIPHE STREET AND RICK TURNER ROAD TO MAZISI KUNENE ROAD, TURN LEFT ONTO PETER MOKABA ROAD/PETER MOKABA RIDGE, TURN RIGHT ONTO JAN SMUTS HIGHWAY/KING CETSHWAYO HIGHWAY, TURN LEFT ONTO BIDSTON ROAD, TURN RIGHT ONTO OWEN AVENUE, OWEN AVE TURN SLIGHTLY LEFT AND BECOMES MARY THIPHE STREET, TURN LEFT ONTO KALANDEN ROAD, TURN LEFT ONTO RICK TURNER ROAD, TURN LEFT ONTO MAZISI KUNENE ROAD.

DERBY

HEAD WEST ON DERBY STREET TOWARD GLADYS MANZI ROAD, TAKE BOTANIC GARDENS ROAD, BULWER ROAD, ZK MATHEWS ROAD AND RICK TURNER ROAD TO MAZISI KUNENE ROAD IN BERECA, USE ANY LANE TO TURN SLIGHTLY LEFT ONTO GLADYS MANZI ROAD/LOUISE LANE, CONTINUE ONTO JOHN ZIKHALI ROAD, TURN LEFT ONTO EDITH BENSON CRESCENT, EDITH BENSON CRESCENT TURN SLIGHTLY RIGHT AND BECOMES BOTANIC GARDENS ROAD, CONTINUE ONTO CLEAVER ROAD, CONTINUE ONTO BULWER ROAD, CONTINUE ONTO ZK MATHEWS ROAD, TURN RIGHT ONTO RICK TURNER ROAD, TURN RIGHT ONTO MAZISI KUNENE ROAD.

CARLISLE

HEAD WEST ON CARLISLE STREET TOWARD ISMAIL C MEER STREET, TURN LEFT ONTO MARKET ROAD, USE THE RIGHT 2 LANES TO TURN SLIGHTLY RIGHT ONTO MARKET STREET/R102, USE THE MIDDLE LANE TO TURN RIGHT ONTO ANTON LEMBEDE STREET/M4/R102, USE THE LEFT LANES TO TURN SLIGHTLY LEFT ONTO SYDNEY ROAD/R102, TURN RIGHT ONTO RICK TURNER ROAD, TURN RIGHT ONTO MAZISI KUNENE ROAD.

TREVOR COURT

TAKE DOON ROAD TO BLUFF ROAD IN CLAIRWOOD, DURBAN, HEAD NORTH ON BRIGHTON ROAD TOWARD WINCHELSEA AVENUE, TURN RIGHT ONTO DOON ROAD, TAKE SOLOMON MAHLANGU DRIVE/M7 AND UMBILO ROAD/R102 TO MAZISI KUNENE ROAD IN BERECA, TURN RIGHT ONTO BLUFF ROAD, USE THE LEFT 2 LANES TO TURN LEFT ONTO SOLOMON MAHLANGU DRIVE/M7, USE THE LEFT 2 LANES TO TURN LEFT ONTO THE RAMP TO UMBILO



transport

Department:
Transport
Province of KwaZulu-Natal

GAZETTE

LGKZNG20-2023-AUG

REGION: ALL

ROAD/R102, CONTINUE ONTO UMBILO ROAD/R102, TURN LEFT ONTO RICK TURNER ROAD, TURN RIGHT ONTO MAZISI KUNENE ROAD.
NEW COMPLEX
HEAD NORTHEAST ON SAVAGE STREET TOWARD GROSVENOR ROAD, TURN RIGHT ONTO GROSVENOR ROAD, TURN RIGHT ONTO RICK TURNER ROAD, TURN LEFT ONTO MAZISI KUNENE ROAD.
WAKESLEIGH
HEAD NORTHEAST ON WAKESLEIGH ROAD/M10 TOWARD CLIFFVIEW ROAD, TURN RIGHT ONTO RICK TURNER ROAD, TURN LEFT ONTO MAZISI KUNENE ROAD.
276 BRICKFIELD ROAD
HEAD SOUTH ON FELIX DLAMINI ROAD/M10 TOWARD CHERRY AVENUE, USE THE RIGHT 2 LANES TO TURN RIGHT ONTO JAN SMUTS HIGHWAY/KING CETSHTWAYO HIGHWAY/M10, SLIGHT LEFT ONTO VUSI MZIMELA ROAD/M10, TURN LEFT ONTO RICK TURNER ROAD, TURN LEFT ONTO MAZISI KUNENE ROAD.
KHAYELISHA
HEAD NORTH ON SARNIA ROAD TOWARD LEEDS ROAD.
22 SARNIA ROAD, UMBILO, BEREA, 4075
HEAD NORTH ON SARNIA ROAD TOWARD UMBILO ROAD/R102, USE ANY LANE TO TURN SLIGHTLY RIGHT ONTO UMBILO ROAD/R102 USE THE RIGHT 2 LANES TO TURN SLIGHTLY RIGHT ONTO MAGWAZA MAPHALALA STREET/R102, TURN RIGHT ONTO ALAN PATON ROAD, TURN RIGHT ONTO SYDNEY ROAD/R102.
LOUIS BOTHA
HEAD NORTHEAST ON PRINCESS ALICE AVENUE, TURN RIGHT ONTO ALBERT DLOMO ROAD, TURN RIGHT ONTO ZK MATHEWS ROAD, TURN LEFT ONTO RICK TURNER ROAD, USE THE LEFT 2 LANES TO TURN LEFT ONTO UMBILO ROAD/R102.
JUNIPER RESIDENCE
TAKE PETER MOKABA ROAD/PETER MOKABA RIDGE, KING DINUZULU ROAD N AND ZK MATHEWS ROAD TO SPIWE ZUMA AVENUE IN UMBILO, HEAD SOUTHWEST ON PETER MOKABA ROAD/PETER MOKABA RIDGE TOWARD HARTLEY ROAD, TURN LEFT ONTO KING DINUZULU ROAD N, USE THE RIGHT 2 LANES TO TURN RIGHT ONTO BOTANIC GARDENS ROAD, CONTINUE ONTO CLEAVER ROAD, CONTINUE ONTO BULWER ROAD, CONTINUE ONTO ZK MATHEWS ROAD, AT THE ROUNDABOUT, TAKE THE 1ST EXIT ONTO SPIWE ZUMA AVENUE, TURN LEFT ONTO UMBILO ROAD/R102.
DUNSTAPLE HEIGHTS
PICK UP DUNSTAPLE HEIGHTS, 11 DUNSTAPLE CRESCENT, VIA VARSITY ROAD STOP UNIVERSITY RETURN TRIP WESTVILLE CAMPUS VIA VARSITY ROAD TO DUNSTAPLE CRESCENT, RESERVOIR HILLS.
KIES AVENUE
PICK UP KIES AVENUE, VIA HAYDEN ROAD, WHITTAKER ROAD, UMGUDULU ROAD, VARSITY ROAD STOP UNIVERSITY, RETURN TRIP UNIVERSITY VIA VARSITY DRIVE, UMGUDULU ROAD, WHITTAKER ROAD, HAYDEN ROAD TO KIES AVENUE.
UMBLO ROAD
PICK UP UMBLO ROAD, VIA LANCERS ROAD, BEREA ROAD, N3, JAN SMUTS HIGHWAY, ESSEX TERRACE, UNIVERSITY ROAD, STOP AT UNIVERSITY, RETURN TRIP UNIVERSITY ROAD, VIA ESSEX TERRACE, JAN SMUTS HIGHWAY, N3, BEREA ROAD, LANCERS ROAD TO UMBLO ROAD.
FELIX DLAMINI RD
PICK UP FELIX DLAMINI ROAD, VIA ALPINE ROAD, UMGENI ROAD, VARSITY DRIVE STOP VARSITY, RETURN TRIP VARSITY ROAD VIA UMGENI ROAD, ALPINE ROAD TO FELIX DLAMINI ROAD.
O' FLATORY ROAD
O' FLATORY ROAD VIA QUARRY ROAD TO VARSITY DRIVE STOP UNIVERSITY, RETURN UNIVERSITY VARSITY ROAD VIA QUARRY ROAD TO O' FLAHERTY ROAD.
ANTON LEMBEDE STREET
ANTON LEMBEDE STREET VIA ALLIWAL STREET, N3, JAN SMUTS HIGHWAY, ESSEX TERRACE TO VARSITY DRIVE STOP UNIVERSITY. RETURN TRIP UNIVERSITY VARSITY DRIVE VIA ESSEX TERRACE, JAN SMUTS HIGHWAY, N3, ALLIWAL STREET TO ANTON LEMBEDE STREET.
MAHATMA GANDHI STREET
MAHATMA GANDHI STREET VIA ANTON LEMBEDE STREET, N3, JAN SMUTS HIGHWAY, ESSEX TERRACE, VARSITY DRIVE TO UNIVERSITY. RETURN UNIVERSITY VARSITY DRIVE VIA ESSEX TERRACE, JAN SMUTS HIGHWAY, N3, ANTON LEMBEDE STREET TO MAHATMA GANDHI STREET.
ANTON LEMBEDE STREET
ANTON LEMBEDE STREET VIA ALLIWAL STREET, N3, JAN SMUTS HIGHWAY, ESSEX TERRACE TO VARSITY DRIVE STOP UNIVERSITY. RETURN TRIP UNIVERSITY VARSITY DRIVE VIA ESSEX TERRACE, JAN SMUTS HIGHWAY, N3, ALLIWAL STREET TO ANTON LEMBEDE STREET.
VARSITY DRIVE
START VARSITY DRIVE STOP AT UNIVERSITY. RETURN DOWN VARSITY DRIVE.
JOSEPH NDULI ROAD
START JOSEPH NDULI ROAD VIA DR YUSUFF DADDOD ROAD, DIAKONIA AVENUE, JOSEPH NTULI ROAD, N3, JAN'S SMUTS HIGHWAY, ESSEX TERRACE TO VARSITY DRIVE STOP AT UNIVERSITY. RETURN VARSITY DRIVE, ESSEX TERRACE, JAN SMUTS HIGHWAY, N3, JOSEPH NTULI, DIAKONIA AVENUE, DR YUSUFF DADDOD ROAD TO JOSEPH NDULI ROAD.
HUNT ROAD
START HUNT ROAD VIA MOORE ROAD, BEREA ROAD, N3, JAN SMUTS HIGHWAY, ESSEX TERRACE TO VARSITY DRIVE. RETURN FROM VARSITY DRIVE, VIA ESSEX TERRACE, JAN SMUTS HIGHWAY, N3, BEREA ROAD, MOORE ROAD, HUNT ROAD.
RIPPON ROAD
START RIPPON ROAD, VIA LOCKSEY DRIVE, JAN SMUTS HIGHWAY, ESSEX TERRACE TO VARSITY DRIVE. RETURN VARSITY DRIVE, ESSEX TERRACE, JAN'S SMUTS HIGHWAY, LOCKSEY DRIVE TO RIPPON ROAD.
BEATRICE STREET
START BEATRICE ST VIA N3, JAN SMUTS HIGHWAY, ESSEX TERRACE TO VARSITY DRIVE. RETURN VARSITY DRIVE VIA ESSEX TERRACE, JAN SMUTS HIGHWAY, N3 TO BEATRICE STREET.
RUTHERFORD ST
START RUTHERFORD STREET VIA, VICTORIA EMBANKMENT, JOSEPH NTULI, N3, JAN SMUTS, ESSEX TERRACE TO VARSITY DRIVE. RETURN VARSITY DRIVE VIA ESSEX TERRACE, JAN SMUTS HIGHWAY, JOSEPH NTULI, VICTORIA EMBANKMENT TO RUTHERFORD STREET.
BEREA ROAD
START BEREA ROAD, N3, JAN SMUTS HIGHWAY, ESSEX TERRACE TO VARSITY DRIVE. RETURN FROM VARSITY DRIVE, VIA ESSEX TERRACE, JAN SMUTS HIGHWAY, N3, BEREA ROAD.
HOLZNER ROAD
START HOLZNER ROAD, VIA RUDOLF ROAD, ABBOT FRANCIS ROAD TO MARIAN ROAD. RETURN FROM MARIAN ROAD VIA ABBOT FRANCIS ROAD, RUDOLF ROAD TO HOLZNER ROAD.
KINGS ROAD
START KINGS ROAD VIA CROMPTON STREET, CAVERSHAM ROAD AND FORREST ROAD TO MARIAN ROAD. RETURN MARIAN ROAD VIA FORREST ROAD, CAVERSHAM ROAD, CROMPTON STREET TO KINGS ROAD.
SCHOOL ROAD
START SCHOOL ROAD VIA JOSIAH GUMEDE STREET, CROMPTON ROAD, FORREST ROAD TO MARIANHILL ROAD. RETURN MARIANHILL ROAD VIA FORREST ROAD, CROMPTON ROAD, JOSIAH GUMED STREET TO SCHOOL ROAD.
BELLTOWER ROAD
START BELLTOWER ROAD VIA JACARANDA ROAD, NAGINA DRIVE, RICHMOND ROAD TO MARIANHILL ROAD. RETURN MARIANHILL ROAD VIA RICHMOND ROAD, NAGINA DRIVE, JACARANDA ROAD TO BELLTOWER ROAD.
MARIAN DRIVE
START MARIAN DRIVE VIA UNDERWOOD ROAD, FORREST ROAD TO MARIANHILL ROAD. RETURN MARIANHILL ROAD, FORREST ROAD, UNDERWOOD ROAD TO MARIAN DRIVE.
ANTON LEMBEDE
START ANTON LEMBEDE STREET VIA SAMORA MACHEL ROAD, PARRY ROAD, BRAM FISCHER ROAD, DAVID WEBSTER ROAD, N3, RICHMOND ROAD TO MARIANHILL ROAD. RETURN MARIANHILL ROAD, RICHMOND ROAD, N3, DAVID WEBSTER ROAD, BRAM FISCHER ROAD, PARRY ROAD, SAMORA MACHEL ROAD TO ANTON LEMBEDE ROAD.
PARRY
START PARRY ROAD, BRAM FISCHER ROAD, DAVID WEBSTER ROAD, N3, RICHMOND ROAD TO MARIANHILL ROAD. RETURN MARIANHILL ROAD, RICHMOND ROAD, N3, DAVID WEBSTER ROAD, BRAM FISCHER ROAD, PARRY ROAD.



transport

Department:
Transport
Province of KwaZulu-Natal

GAZETTE

LGKZNG20-2023-AUG

REGION: ALL

HENRY ROAD
START HENRY ROAD VIA ALPINE ROAD, N2, N3, RICHMOND ROAD TO MARIANHILL ROAD. RETURN MARIANHILL ROAD, RICHMOND ROAD, N3, N2, ALPINE ROAD, TO HENRY ROAD.
KING DINIZULU ROAD
KING DINIZULU ROAD VIA, CANTEBURY GROVE, N3, RICHMOND ROAD TO MARIANHILL ROAD. RETURN MARIANHILL ROAD VIA RICHMOND ROAD, N3, CANTEBURY ROAD, TO DINIZULU ROAD.
BEREA ROAD
START BEREA ROAD VIA DR. PIXELEY KASEME STREET, N3, RICHMOND ROAD TO MARIANHILL ROAD. RETURN MARIAN HILL ROAD VIA RICHMOND ROAD, N3, PIXELEY KASEME STREET, BEREA ROAD.
RANSHAW ROAD
START RANSHAW ROAD VIA UMBILO ROAD, BEREA ROAD, N3, RICHMOND ROAD, TO MARIANHILL ROAD. RETURN MARIANHILL ROAD VIA RICHMOND ROAD, N3, BEREA ROAD, UMBILO ROAD, TO RANSHAW ROAD.
WILLS ROAD
START WILLS ROAD VIA MILTON ROAD, JULIUS NYERERE ROAD, N3, RICHMOND ROAD TO MARIANHILL ROAD. RETURN MARIANHILL ROAD, VIA RICHMOND ROAD, N3, JULIUS NYERERE ROAD, MILTON ROAD TO WILLS ROAD.
DR. YUSAF DADDOO STREET
START DR. YUSAF DADDOO STREET VIA LOUISE STREET, DAVID WEBSTER ROAD, N3, RICHMOND ROAD TO MARIANHILL ROAD. RETURN MARIANHILL ROAD, RICHMOND ROAD, N3, DAVID WEBSTER ROAD, LOUISE STREET TO DR. YUSUF DADDOO STREET.
UMBLO ROAD
START UMBLO ROAD VIA ALAN PATON ROAD, DINIZULU ROAD, N3, RICHMOND ROAD TO MARIANHILL ROAD. RETURN TRIP MARIANHILL ROAD VIA RICHMOND ROAD, N3, DINIZULU DRIVE, ALAN PATON ROAD TO UMBLO ROAD.
MAHATMA GANDHI ROAD
START MAHATMA GANDHI ROAD VIA ANTON LEMBEDE STREET, STALWART SIMALENE STREET, N3, RICHMOND ROAD TO MARINHILL ROAD. RETURN MARIANHILL ROAD, RICHMOND ROAD, N3, STALWART SIMALENE STREET, ANTON LEMBEDE STREET TO MAHATMA GANDHI ROAD.
SHEARER ROAD
START SHEARER ROAD, VIA MAHATMA GANDHI ROAD, ANTON LEMBEDE STREET, STALWART SIMALENE STREET, N3, RICHMOND ROAD TO MARINHILL ROAD. RETURN MARIANHILL ROAD, RICHMOND ROAD, N3, STALWART SIMALENE STREET, ANTON LEMBEDE STREET, MAHATMA GANDHI ROAD TO SHEARER ROAD.
HOSPITAL ROAD
START HOSPITAL ROAD VIA MAHATMA GANDHI ROAD, ANTON LEMBEDE STREET, STALWART SIMALENE STREET, N3, RICHMOND ROAD TO MARINHILL ROAD. RETURN MARIANHILL ROAD, RICHMOND ROAD, N3, STALWART SIMALENE STREET, ANTON LEMBEDE STREET, MAHATMA GANDHI ROAD TO HOSPITAL ROAD.
VARSITY DRIVE
START VARSITY DRIVE VIA QUARRY ROAD, M19, CAVERSHAM ROAD, MARIANHILL ROAD. RETURN MARIANHILL ROAD VIA CAVERSHAM ROAD, M19, QUARRY ROAD TO VARSITY DRIVE.
STEVE BIKO ROAD
START STEVE BIKO ROAD VIA KING DINIZULU ROAD, N3, RICHMOND ROAD TO MARIANHILL ROAD. RETURN TRIP MARINHILL ROAD VIA RICHMOND ROAD, N3, KING DINIZULU ROAD TO STEVE BIKO ROAD.
DUNCAN BARRET ROAD
START DUNCAN BARRET ROAD VIA BALFOUR ROAD, SANDERSON STREET, JOSIAH GUMEDE ROAD, CAVERSHAM STREET TO MARIANHILL ROAD. RETURN MARIANHILL ROAD, CAVERSHAM ROAD, JOSIAH GUMEDE ROAD, SANDERSON STREET, BALFOUR ROAD TO DUNCAN BARRET ROAD.
TRIO PLACE
START TRIO PLACE, VIA BURO CRESCENT, N3, RICHMOND ROAD TO MARIANHILL ROAD. RETURN TRIP MARIANHILL ROAD, RICHMOND ROAD, N3, BURO CRESCENT TO TRIO PLACE.
NATIONALLY
FROM UNIVERSITY TO TRAVEL NATIONALLY FOR SPECIAL EVENTS WITHIN SOUTH AFRICA.



transport

Department:
Transport
Province of KwaZulu-Natal

GAZETTE

LGKZNG20-2023-AUG

REGION: ALL

1)	Application Number: APP0160403	2)	Gazette Number: LGKZNG20-2023-AUG
3)	Applicant: IKHWEZI BUS SERVICE (PTY) LTD ID NO. 1957/001045/07 Association: NOT AVAILABLE	4)	Applicant Address: ERF 4056 RESERVOIR HILLS DURBAN 4091
5)	Existing Licence Holder: NOT APPLICABLE ID NO. NOT APPLICABLE	6)	Existing Licence Holder Address: NOT APPLICABLE
7)	Type of application: NEW OPERATING LICENCE	8)	Operating Licence Number: NOTAVAILABLE
9)	Vehicle Type: OTHER	10)	1 X 0 (SEATED)
11)	Region: ETHEKWENI AND ILEMBE		
12.1	<p>KZPRERC2850538 - VARIOUS BUS ROUTES FOR IKHWEZI BUS SERVICES.</p> <p>ASMA COURT HEAD SOUTHEAST ON CRAIGHEAD PLACE TOWARD ROLAND CHAPMAN DRIVE TURN LEFT ONTO ROLAND CHAPMAN DRIVE, AT THE ROUNDABOUT, TAKE THE 3RD EXIT ONTO BLAMEY ROAD TURN LEFT TO MERGE ONTO M4 TOWARD CITY CENTRE, MERGE ONTO M4 FOLLOW M4 TO M L SULTAN ROAD IN GREYVILLE, BEREA CONTINUE STRAIGHT TO STAY ON M4 TURN LEFT ONTO ANTON LEMBEDE STREET / M4 (SIGNS FOR SMITH STREET/N3/PIETERMARITZBURG) CONTINUE STRAIGHT TO STAY ON ANTON LEMBEDE STREET /M4, USE THE RIGHT 2 LANES TO TURN RIGHT ONTO JULIUS NYERERE STREET /M4/R102 CONTINUE STRAIGHT ONTO M L SULTAN ROAD.</p> <p>PENTING PROPERTIES DAVID WEBSTER HEAD WEST ON DAVID WEBSTER STREET/M4/R102 TOWARD DR YUSUF DADOO STREET USE THE 2ND FROM THE LEFT LANE TO STAY ON DAVID WEBSTER STREET/M4/R102 USE THE RIGHT LANE TO TURN SLIGHTLY RIGHT ONTO DAVID WEBSTER STREET USE THE 2ND FROM THE RIGHT LANE TO TURN RIGHT AT THE 2ND CROSS STREET ONTO JULIUS NYERERE STREET/M4/R102 CONTINUE STRAIGHT ONTO M L SULTAN ROAD.</p> <p>HLELO PROPERTIES HEAD EAST ON MAUD MFUSI STREET TOWARD JOSEPH NDULI STREET TURN LEFT AT THE 1ST CROSS STREET ONTO JOSEPH NDULI STREET TURN LEFT ONTO ANTON LEMBEDE STREET CONTINUE STRAIGHT ONTO ANTON LEMBEDE STREET/M4 USE THE RIGHT 2 LANES TO TURN RIGHT ONTO JULIUS NYERERE STREET/M4/R102 CONTINUE STRAIGHT ONTO M L SULTAN ROAD.</p> <p>LAVINO/ VALLEY VIEW HEAD EAST ON BANFIELD CRESCENT/VALLEY VIEW ROAD TOWARD IMESON ROAD TURN RIGHT ONTO EARL HAIG ROAD CONTINUE ONTO SPRINGFIELD ROAD/M17 TURN LEFT AT OVERPORT DRIVE CONTINUE ONTO JOHN ZIKHALI ROAD TURN RIGHT ONTO MARKET ROAD, M L SULTAN ROAD WILL BE ON THE LEFT.</p> <p>MANTON, AWAMI, DOLPHIN, MAVOVO HEAD NORTHEAST ON MOUNTBATTEN DRIVE TOWARD RIDDICK AVENUE, CONTINUE ONTO QUARRY ROAD TURN RIGHT ONTO O'FLAHERTY ROAD CONTINUE ONTO SHENFIELD PLACE, CONTINUE ONTO CLARE ROAD, CONTINUE STRAIGHT ONTO RANDES ROAD CONTINUE ON N3. DRIVE TO M L SULTAN ROAD IN GREYVILLE.</p> <p>KIFT PROPERTIES HEAD NORTHEAST ON CAMBRIDGE AVENUE TOWARD ELY ROAD, TURN LEFT ONTO HANNAH ROAD TURN RIGHT AT THE 1ST CROSS STREET ONTO UMBILO ROAD/R102 USE THE RIGHT 2 LANES TO TURN SLIGHTLY RIGHT ONTO MAGWAZA MAPHALALA STREET/R102 SLIGHT LEFT ONTO MAGWAZA MAPHALALA STREET, TURN LEFT ONTO KING DINUZULU ROAD/KING DINUZULU ROAD N TURN RIGHT ONTO BOTANIC GARDENS ROAD USE THE RIGHT 2 LANES TO TURN RIGHT ONTO CHRIS NTULI ROAD USE THE LEFT 2 LANES TO TURN LEFT ONTO M L SULTAN ROAD.</p> <p>CONCOST, PHILHAVEN, VILLA & WEINEMOORE HEAD SOUTHEAST ON CHE GUEVARA ROAD TOWARD CANTERBURY GROVE, TURN LEFT ONTO UMBILO ROAD CONTINUE ONTO LANCERS ROAD USE ANY LANE TO TURN LEFT ONTO JULIUS NYERERE STREET/M4/R102 CONTINUE STRAIGHT ONTO M L SULTAN ROAD</p> <p>PEARL STAR TAKE SHEPSTONE STREET TO BAY TERRACE IN SOUTH BEACH HEAD SOUTHEAST ON MAHATMA GANDHI ROAD TURN RIGHT ONTO BELL STREET, BELL STREET TURNS RIGHT AND BECOMES SHEPSTONE STREET, DRIVE FROM MARGARET MNCADI AVENUE TO DURBAN CENTRAL USE THE LEFT 2 LANES TO TURN LEFT ONTO BAY TERRACE, USE THE LEFT 3 LANES TO TURN SLIGHTLY LEFT ONTO MARGARET MNCADI AVENUE, FOLLOW JOE SLOVO STREET TO INGCUCE ROAD/R102 FOLLOW INGCUCE ROAD TO CARLISLE STREET TURN RIGHT ONTO M L SULTAN ROAD.</p> <p>TRITION TAKE MAY STREET TO EPSOM ROAD HEAD SOUTH ON MAY STREET TOWARD FIRST AVENUE TURN LEFT AT THE 1ST CROSS STREET ONTO FIRST AVENUE CONTINUE ON EPSOM ROAD, TAKE INGCUCE ROAD TO CARLISLE STREET IN DURBAN CENTRAL, DURBAN TURN LEFT ONTO EPSOM ROAD USE THE RIGHT LANE TO TURN SLIGHTLY RIGHT ONTO UMGENI ROAD/R102 TURN RIGHT ONTO CHARLOTTE MAXEKE STREET, TURN RIGHT ONTO INGCUCE ROAD/R102 CONTINUE STRAIGHT ONTO INGCUCE ROAD, TURN LEFT ONTO CARLISLE STREET, TURN RIGHT ONTO M L SULTAN ROAD.</p> <p>ALPINE & MEDINA CONTINUE TO FELIX DLAMINI ROAD/M10, HEAD NORTHEAST, TURN RIGHT TOWARD FELIX DLAMINI ROAD/M10 TAKE M17, STEPHEN DLAMINI ROAD AND JOHN ZIKHALI ROAD TO M L SULTAN ROAD IN GREYVILLE, TURN LEFT ONTO FELIX DLAMINI ROAD/M10, TURN RIGHT ONTO HENDRY ROAD/M17, TURN RIGHT ONTO EARL HAIG ROAD/M17 TURN RIGHT ONTO STEPHEN DLAMINI ROAD TURN LEFT AT OVERPORT DRIVE CONTINUE ONTO JOHN ZIKHALI ROAD TURN RIGHT ONTO MARKET ROAD.</p> <p>MASOBIYA HEAD WEST ON MASOBIYA MDLULI STREET TOWARD ROY ROAD/SHEPSTONE STREET CONTINUE ON SHEPSTONE STREET TAKE BRAM FISCHER ROAD TO CARLISLE STREET IN DURBAN CENTRAL TURN RIGHT ONTO ROY ROAD/SHEPSTONE STREET USE THE LEFT 2 LANES TO TURN LEFT ONTO BRAM FISCHER ROAD CONTINUE ONTO DAVID WEBSTER STREET/M4/R102 USE THE 2ND FROM THE RIGHT LANE TO TURN RIGHT ONTO JOE SLOVO STREET CONTINUE ONTO INGCUCE ROAD/R102 CONTINUE STRAIGHT ONTO INGCUCE ROAD TURN LEFT ONTO CARLISLE STREET TURN RIGHT ONTO M L SULTAN ROAD.</p> <p>URBAN VIEW / EMERALD HEAD NORTHWEST ON INGCUCE ROAD/R102 TOWARD CHARLOTTE MAXEKE STREET CONTINUE STRAIGHT ONTO INGCUCE ROAD TURN LEFT ONTO CARLISLE STREET TURN RIGHT ONTO M L SULTAN ROAD.</p> <p>SMITH STREET HEAD WEST ON ANTON LEMBEDE STREET TOWARD JOE SLOVO STREET USE THE RIGHT 2 LANES TO TURN RIGHT AT THE 1ST CROSS STREET ONTO JOE SLOVO STREET CONTINUE ONTO INGCUCE ROAD/R102 CONTINUE STRAIGHT ONTO INGCUCE ROAD TURN LEFT ONTO CARLISLE STREET TURN RIGHT ONTO M L SULTAN ROAD.</p> <p>BLENHAM, MASONIC, JEWITTS TAKE PRINCE STREET TO BAY TERRACE HEAD NORTHWEST ON PRINCE STREET TOWARD MASONIC ROAD TURN LEFT ONTO RUTHERFORD STREET, DRIVE FROM MARGARET MNCADI AVENUE TO DURBAN CENTRAL CONTINUE ONTO BAY TERRACE USE THE LEFT 3 LANES TO TURN SLIGHTLY LEFT ONTO MARGARET MNCADI AVENUE, FOLLOW JOE SLOVO STREET TO INGCUCE ROAD/R102 USE THE RIGHT 2 LANES TO TURN SLIGHTLY RIGHT TOWARD JOE SLOVO STREET CONTINUE ONTO JOE SLOVO STREET FOLLOW INGCUCE ROAD TO CARLISLE STREET CONTINUE ONTO INGCUCE ROAD/R102 CONTINUE STRAIGHT ONTO INGCUCE ROAD TURN LEFT ONTO CARLISLE STREET TURN RIGHT ONTO M L SULTAN ROAD.</p> <p>CITY CABIN, MAZEPPA DRIVE FROM BAY TERRACE AND MARGARET MNCADI AVENUE TO DURBAN CENTRAL HEAD EAST ON DR LANGALIBALELE DUBE STREET TOWARD ROBIN LANE, TURN RIGHT ONTO MORGE LANE TURN RIGHT ONTO BAY TERRACE USE THE LEFT 3 LANES TO TURN SLIGHTLY LEFT ONTO MARGARET MNCADI AVENUE FOLLOW JOE SLOVO STREET TO INGCUCE ROAD/R102 USE THE RIGHT 2 LANES TO TURN SLIGHTLY RIGHT TOWARD JOE SLOVO STREET CONTINUE ONTO JOE SLOVO STREET FOLLOW INGCUCE ROAD TO CARLISLE STREET CONTINUE ONTO INGCUCE ROAD/R102 CONTINUE STRAIGHT ONTO INGCUCE ROAD TURN LEFT ONTO CARLISLE STREET TURN RIGHT ONTO M L SULTAN ROAD.</p> <p>STERLING HEAD WEST ON CARLISLE ST TOWARD CROSS STREET TURN RIGHT ONTO M L SULTAN ROAD.</p> <p>RENAISSANCE HEAD WEST ON MAUD MFUSI STREET TOWARD LELLOS PASSAGE TURN RIGHT ONTO JOSEPH NDULI STREET TURN LEFT ONTO ANTON LEMBEDE</p>		



transport

Department:
Transport
Province of KwaZulu-Natal

GAZETTE

LGKZNG20-2023-AUG

REGION: ALL

STREET CONTINUE STRAIGHT ONTO ANTON LEMBEDE STREET/M4 USE THE RIGHT 2 LANES TO TURN RIGHT ONTO JULIUS NYERERE STREET/M4/R102 CONTINUE STRAIGHT ONTO M L SULTAN ROAD.

505 ANTON LEMBEDE

HEAD WEST ON ANTON LEMBEDE STREET TOWARD ALEXANDRA STREET CONTINUE STRAIGHT ONTO ANTON LEMBEDE STREET/M4 USE THE RIGHT 2 LANES TO TURN RIGHT ONTO JULIUS NYERERE STREET/M4/R102 CONTINUE STRAIGHT ONTO M L SULTAN ROAD.

JOE SLOVO

HEAD NORTH ON JOE SLOVO ST TOWARD DENIS HURLEY STREET CONTINUE ONTO INGCUCE ROAD/R102 CONTINUE STRAIGHT ONTO INGCUCE ROAD TURN LEFT ONTO CARLISLE STREET TURN RIGHT ONTO M L SULTAN ROAD.

EMDUBANI

HEAD NORTH ON STALWART SIMELANE STREET/M4 TOWARD KINGSMEAD WAY TURN LEFT ONTO KINGSMEAD WAY CONTINUE ON MASABALALA YENGWA AVENUE/M12, TAKE M4 AND INGCUCE ROAD TO CARLISLE STREET IN DURBAN CENTRAL TURN LEFT ONTO MASABALALA YENGWA AVENUE/M12 CONTINUE ONTO WALNUT ROAD USE THE RIGHT 2 LANES TO TURN RIGHT ONTO BRAM FISCHER ROAD/M4 USE THE 2ND FROM THE RIGHT LANE TO TURN RIGHT ONTO JOE SLOVO STREET CONTINUE ONTO INGCUCE ROAD/R102 CONTINUE STRAIGHT ONTO INGCUCE ROAD TURN LEFT ONTO CARLISLE STREET TURN RIGHT ONTO M L SULTAN ROAD

ST GERAN

TAKE LOCKSLEY DR TO JAN SMUTS HWY/KING CETHSWAYO HIGHWAY IN SHERWOOD, DURBAN HEAD SOUTHWEST ON RIPPOON ROAD TOWARD BAZLEY AVENUE CONTINUE ONTO LOCKSLEY DRIVE TAKE N3 TO CHRIS NTULI ROAD IN BEREA. EXIT FROM N3 TURN LEFT ONTO JAN SMUTS HIGHWAY/KING CETHSWAYO HIGHWAY USE THE LEFT LANE TO MERGE ONTO N3 VIA THE RAMP TO CITY/STAD, EXIT ONTO CHRIS NTULI ROAD, DRIVE TO M L SULTAN ROAD IN GREYVILLE, MERGE ONTO CHRIS NTULI ROAD, USE THE LEFT 2 LANES TO TURN LEFT ONTO M L SULTAN ROAD.

RIDE MZANZI, BIG GULF, HOFFMAN

GET ON N3 IN ASHLEY FROM RICHMOND ROAD/M1 HEAD SOUTHEAST TOWARD STOCKVILLE ROAD TURN LEFT ONTO STOCKVILLE ROAD TURN LEFT AT THE 1ST CROSS STREET ONTO RICHMOND ROAD/M1 USE THE RIGHT 2 LANES TO TURN RIGHT TO MERGE ONTO N3 TOWARD DURBAN, FOLLOW N3 TO CHRIS NTULI ROAD IN BEREA, EXIT FROM N3, MERGE ONTO N3 KEEP RIGHT TO STAY ON N3, EXIT ONTO CHRIS NTULI ROAD DRIVE TO M L SULTAN ROAD IN GREYVILLE, MERGE ONTO CHRIS NTULI ROAD USE THE LEFT 2 LANES TO TURN LEFT ONTO M L SULTAN ROAD.

HENWOOD 7TH AVE

HEAD SOUTHWEST ON SEVENTH AVENUE TOWARD MITCHELL CRESCENT, TURN RIGHT AT THE 1ST CROSS STREET ONTO MITCHELL CRESCENT, TURN LEFT ONTO AVONDALE ROAD, TURN LEFT ONTO JOHN ZIKHALI ROAD, TURN RIGHT ONTO MARKET ROAD, M L SULTAN WILL BE ON THE LEFT.

GREENWOOD PARK

TAKE PARK STATION ROAD AND MIMOSA ROAD TO CHRIS HANI ROAD/R102 IN GREENWOOD PARK HEAD NORTHEAST ON SANDERSON PLACE TOWARD PARK STATION ROAD TURN RIGHT ONTO PARK STATION ROAD SLIGHT RIGHT ONTO MIMOSA ROAD FOLLOW R102 TO SANDILE THUSI ROAD/M17 IN GREYVILLE, BEREA TURN RIGHT ONTO CHRIS HANI ROAD/R102 CONTINUE STRAIGHT TO STAY ON CHRIS HANI ROAD/R102 KEEP LEFT TO CONTINUE ON UMGENI ROAD/R102 CONTINUE ON SANDILE THUSI ROAD/M17. TAKE GLADYS MANZI ROAD TO M L SULTAN ROAD TURN RIGHT ONTO SANDILE THUSI ROAD/M17 TURN LEFT ONTO LILIAN NGOYI ROAD CONTINUE ONTO STREET MARYS AVENUE AT THE ROUNDABOUT, TAKE THE 2ND EXIT ONTO GLADYS MANZI ROAD TURN LEFT ONTO MARKET ROAD.

INDATSHANA

HEAD NORTH ON JOSEPH NDULI STREET TOWARD N3, USE THE 2ND FROM THE LEFT LANE TO TURN LEFT ONTO DAVID WEBSTER STREET/M4/R102 USE THE RIGHT LANE TO TURN SLIGHTLY RIGHT ONTO DAVID WEBSTER STREET, USE THE 2ND FROM THE RIGHT LANE TO TURN RIGHT AT THE 2ND CROSS STREET ONTO JULIUS NYERERE STREET/M4/R102 CONTINUE STRAIGHT ONTO M L SULTAN ROAD.

ABC CHAMBERS

HEAD NORTH ON JOE SLOVO STREET TOWARD DR PIXLEY KASEME STREET CONTINUE ONTO INGCUCE ROAD/R102 CONTINUE STRAIGHT ONTO INGCUCE ROAD, TURN LEFT ONTO CARLISLE STREET, TURN RIGHT ONTO M L SULTAN ROAD.

RWZ PROPS

HEAD EAST ON ISMAIL C MEER STREET TOWARD INGCUCE ROAD, TURN LEFT AT THE 1ST CROSS STREET ONTO INGCUCE ROAD, TURN LEFT ONTO CARLISLE STREET, TURN RIGHT ONTO M L SULTAN ROAD.

MC ARTHUR

HEAD EAST ON MAUD MFUSI STREET TOWARD JOSEPH NDULI STREET, TURN LEFT AT THE 1ST CROSS STREET ONTO JOSEPH NDULI STREET, SLIGHT LEFT TO STAY ON JOSEPH NDULI STREET, USE THE LEFT LANE TO TURN RIGHT ONTO JOHANNES NKOSI STREET/M4/R102 TURN LEFT ONTO CROSS STREET, TURN LEFT ONTO CARLISLE STREET TURN RIGHT ONTO M L SULTAN ROAD.

DAVERNPORT

HEAD NORTHEAST ON YORK AVE TOWARD CLARK ROAD, TURN LEFT ONTO CLARK ROAD, TURN RIGHT ONTO CLEAVER ROAD CONTINUE ONTO BOTANIC GARDENS ROAD, USE THE RIGHT 2 LANES TO TURN RIGHT ONTO CHRIS NTULI ROAD USE THE LEFT 2 LANES TO TURN LEFT ONTO M L SULTAN ROAD.

SHERWOOD

TAKE HUGO ROAD AND RANGLES ROAD TO N3 HEAD SOUTHEAST ON HUGO ROAD TOWARD EVERTON ROAD, TURN RIGHT ONTO EVERTON ROAD TURN RIGHT ONTO WATERFALL ROAD TURN LEFT ONTO RANGLES ROAD, FOLLOW N3 TO CHRIS NTULI ROAD, EXIT FROM N3, MERGE ONTO N3, EXIT ONTO CHRIS NTULI ROAD, DRIVE TO M L SULTAN ROAD IN GREYVILLE, MERGE ONTO CHRIS NTULI ROAD, USE THE LEFT 2 LANES TO TURN LEFT ONTO M L SULTAN ROAD.

BAYSIDE

HEAD WEST ON MONTY NAICKER ROAD TOWARD MARK LANE TURN RIGHT ONTO JOE SLOVO STREET, CONTINUE ONTO INGCUCE ROAD/R102 CONTINUE STRAIGHT ONTO INGCUCE ROAD, TURN LEFT ONTO CARLISLE STREET, TURN RIGHT ONTO M L SULTAN ROAD.

ROYAL O'FLAHERTY

HEAD SOUTH ON O'FLAHERTY ROAD TOWARD HULSTON ROAD, CONTINUE ONTO SHENFIELD PLACE, CONTINUE ONTO CLARE ROAD, CONTINUE STRAIGHT ONTO RANGLES ROAD, CONTINUE ON N3, DRIVE TO M L SULTAN ROAD IN GREYVILLE.

TRIO, MVILA, MBONAMBI, BRAZILIA, DR ZWANE

FOLLOW BARTLE ROAD AND STELLAWOOD ROAD TO UMBILO ROAD/R102 HEAD SOUTHEAST ON PROSPECT ROAD TOWARD BARTLE ROAD TURN LEFT ONTO BARTLE ROAD, TURN RIGHT ONTO STELLAWOOD ROAD, TURN LEFT ONTO UMBILO ROAD/R102, CONTINUE ON UMBILO ROAD TO GREYVILLE CONTINUE STRAIGHT ONTO UMBILO ROAD CONTINUE ONTO LANCERS ROAD, USE ANY LANE TO TURN LEFT ONTO JULIUS NYERERE STREET/M4/R102 CONTINUE STRAIGHT ONTO M L SULTAN ROAD.

UNICITY

TAKE SHEPSTONE STREET AND BRAM FISCHER ROAD TO CARLISLE STREET IN DURBAN CENTRAL HEAD EAST ON DR PIXLEY KASEME STREET TOWARD FAREWELL ROAD/SHEPSTONE STREET TURN LEFT AT THE 1ST CROSS STREET ONTO FAREWELL ROAD/SHEPSTONE STREET USE THE LEFT 2 LANES TO TURN LEFT ONTO BRAM FISCHER ROAD CONTINUE ONTO DAVID WEBSTER STREET/M4/R102 USE THE 2ND FROM THE RIGHT LANE TO TURN RIGHT ONTO JOE SLOVO STREET CONTINUE ONTO INGCUCE ROAD/R102 CONTINUE STRAIGHT ONTO INGCUCE ROAD, TURN LEFT ONTO CARLISLE STREET, TURN RIGHT ONTO M L SULTAN ROAD.

KINGSTON RES

TAKE DIAKONIA AVENUE TO MAYDON ROAD IN ALBERT PARK HEAD SOUTH ON PARK STREET TOWARD COLLEGE LANE TURN RIGHT ONTO DIAKONIA AVENUE FOLLOW SYDNEY ROAD/R102 AND RICK TURNER ROAD TO MAZISI KUNENE ROAD IN BEREA CONTINUE ONTO MAYDON ROAD TURN RIGHT ONTO MARGARET MNCADI AVENUE CONTINUE ONTO CHE GUEVARA ROAD USE THE LEFT 2 LANES TO TURN LEFT ONTO SYDNEY ROAD/R102 TURN RIGHT ONTO RICK TURNER ROAD TURN RIGHT ONTO MAZISI KUNENE ROAD.

SAN SABIL & ADDINGTON

TAKE SHEPSTONE STREET TO BAY TERRACE HEAD SOUTHWEST ON MASONIC ROAD TOWARD MAHATMA GANDHI ROAD, TURN LEFT ONTO MAHATMA GANDHI ROAD, TURN RIGHT ONTO SHEPSTONE STREET FOLLOW MARGARET MNCADI AVENUE, SYDNEY ROAD/R102 AND RICK TURNER ROAD TO MAZISI KUNENE ROAD IN BEREA USE THE LEFT 2 LANES TO TURN LEFT ONTO BAY TERRACE, USE THE LEFT 3 LANES TO TURN SLIGHTLY LEFT ONTO MARGARET MNCADI AVENUE, KEEP RIGHT TO STAY ON MARGARET MNCADI AVENUE, CONTINUE ONTO CHE GUEVARA ROAD USE THE LEFT 2 LANES TO TURN LEFT ONTO SYDNEY ROAD/R102, TURN RIGHT ONTO RICK TURNER ROAD, TURN RIGHT ONTO MAZISI KUNENE ROAD.

LANDMARK & HERMITAGE

TAKE SHEPSTONE STREET, BRAM FISCHER ROAD, DAVID WEBSTER STREET/M4/R102, N3, ... AND PRINCESS ALICE AVENUE TO MAZISI KUNENE ROAD IN BEREA, HEAD EAST ON WEST STREET TOWARD FAREWELL ROAD/SHEPSTONE STREET, TURN LEFT AT THE 1ST CROSS STREET ONTO FAREWELL ROAD/SHEPSTONE STREET USE THE LEFT 2 LANES TO TURN LEFT ONTO BRAM FISCHER ROAD CONTINUE ONTO DAVID WEBSTER STREET/M4/R102, KEEP RIGHT TO STAY ON DAVID WEBSTER STREET/M4/R102, USE ANY LANE TO MERGE ONTO N3 VIA THE RAMP TO PIETERMARITZBURG TAKE EXIT 3 TOWARD BEREA ROAD (S)/M13, MERGE ONTO KING DINUZULU ROAD/KING DINUZULU ROAD, USE THE LEFT LANE TO STAY ON KING DINUZULU ROAD/KING DINUZULU ROAD N, TURN LEFT ONTO MAZISI KUNENE ROAD, SLIGHT LEFT ONTO LAMONT ROAD, CONTINUE ONTO PRINCESS ALICE



transport

Department:
Transport
Province of KwaZulu-Natal

GAZETTE

LGKZNG20-2023-AUG

REGION: ALL

AVENUE, TURN RIGHT ONTO RICK TURNER ROAD, TURN RIGHT ONTO MAZISI KUNENE ROAD.
340 UMBILO & ESCOMBE
HEAD NORTHEAST ON UMBILO ROAD TOWARD ALAN PATON ROAD, DESTINATION WILL BE ON THE RIGHT
29 UMBILO ROAD
HEAD NORTHEAST ON UMBILO ROAD TOWARD KING DINUZULU ROAD/KING DINUZULU ROAD, TURN LEFT AT THE 1ST CROSS STREET ONTO KING DINUZULU ROAD, TURN LEFT ONTO CLEAVER ROAD CONTINUE ONTO BULWER ROAD, CONTINUE ONTO ZK MATHEWS ROAD, TURN RIGHT ONTO RICK TURNER ROAD, TURN RIGHT ONTO MAZISI KUNENE ROAD.
98 UMBILO & BEREA COVE
HEAD NORTHEAST ON UMBILO ROAD TOWARD CHE GUEVARA ROAD, TURN LEFT ONTO KING DINUZULU ROAD, DESTINATION WILL BE ON THE LEFT.
155 KING DINUZULU ROAD (SOUTH) BULWER, BEREA, 4083
HEAD NORTHWEST ON KING DINUZULU ROAD TOWARD CANTERBURY GROVE, TURN LEFT ONTO CLEAVER ROAD CONTINUE ONTO BULWER ROAD, CONTINUE ONTO ZK MATHEWS ROAD, TURN RIGHT ONTO RICK TURNER ROAD, TURN RIGHT ONTO MAZISI KUNENE ROAD.
ENTERPRISE
HEAD NORTHEAST ON SAMORA MACHEL STREET TOWARD SAMORA MACHEL STREET, FOLLOW M4 AND R102 TO RICK TURNER ROAD IN CONGELA, TURN LEFT ONTO BRAM FISCHER ROAD/M4, USE THE LEFT LANE TO CONTINUE ON DAVID WEBSTER STREET/M4/R102, CONTINUE STRAIGHT ONTO MARKET STREET/M4/R102, USE THE RIGHT 2 LANES TO TURN SLIGHTLY RIGHT ONTO MARKET STREET/R102 USE THE MIDDLE LANE TO TURN RIGHT ONTO ANTON LEMBEDE STREET/M4/R102 USE THE LEFT LANES TO TURN SLIGHTLY LEFT ONTO SYDNEY ROAD/R102, FOLLOW RICK TURNER ROAD TO MAZISI KUNENE ROAD IN BEREA, TURN RIGHT ONTO RICK TURNER ROAD, TURN RIGHT ONTO MAZISI KUNENE ROAD.
WESTPARK
HEAD NORTHEAST ON WEST ROAD TOWARD CRESCENT STREET SHARP LEFT ONTO CRESCENT STREET, TURN LEFT ONTO FELIX DLAMINI ROAD/M10, USE THE RIGHT 2 LANES TO TURN RIGHT ONTO JAN SMUTS HIGHWAY/KING CETSHWAYO HIGHWAY/M10, SLIGHT LEFT ONTO VUSI MZIMELA ROAD/M10, TURN LEFT ONTO RICK TURNER ROAD, TURN LEFT ONTO MAZISI KUNENE ROAD.
RESERVOIR HEIGHTS
HEAD SOUTHWEST ON HALPIN AVENUE TOWARD DUNKELD ROAD/MOUNTBATTEN DRIVE, CONTINUE ON MOUNTBATTEN DRIVE, TAKE N2 AND VUSI MZIMELA ROAD/M10 TO MAZISI KUNENE ROAD IN BEREA, SHARP LEFT ONTO DUNKELD ROAD/MOUNTBATTEN DRIVE, USE ANY LANE TO TURN LEFT TO MERGE ONTO M19, TURN RIGHT, TAKE THE RAMP ONTO N2, TAKE EXIT 161 TOWARD SOLOMON MAHLANGU DRIVE/M7, USE THE LEFT 2 LANES TO TURN LEFT ONTO SOLOMON MAHLANGU DRIVE/M7 (SIGNS FOR BLUFF/EDWIN SWALES V C DRIVE), TURN LEFT ONTO BELLAIR ROAD/VUSI MZIMELA ROAD/M10, TURN RIGHT ONTO RICK TURNER ROAD, TURN LEFT ONTO MAZISI KUNENE ROAD.
ACUTT STREET
HEAD SOUTH ON ACUTT STREET TOWARD MARGARET MNCADI AVENUE, FOLLOW MARGARET MNCADI AVENUE, SYDNEY ROAD/R102 AND RICK TURNER ROAD TO MAZISI KUNENE ROAD IN BEREA, TURN LEFT ONTO MARGARET MNCADI AVENUE, MAKE A U-TURN AT SAMORA MACHEL STREET, KEEP RIGHT TO STAY ON MARGARET MNCADI AVENUE, CONTINUE ONTO CHE GUEVARA ROAD, USE THE LEFT 2 LANES TO TURN LEFT ONTO SYDNEY ROAD/R102, TURN RIGHT ONTO RICK TURNER ROAD, TURN RIGHT ONTO MAZISI KUNENE ROAD.
CAMDEN
HEAD NORTH ON CAMDEN AVENUE TOWARD CLARK ROAD, TURN LEFT ONTO CLARK ROAD, TURN LEFT ONTO MAZISI KUNENE ROAD, SLIGHT LEFT ONTO LAMONT ROAD, CONTINUE ONTO PRINCESS ALICE AVENUE, TURN RIGHT ONTO RICK TURNER ROAD, TURN RIGHT ONTO MAZISI KUNENE ROAD.
KINROSS
HEAD NORTH ON PERCY OSBORN ROAD TOWARD INNES ROAD, FOLLOW INNES ROAD AND MUSGRAVE ROAD TO LENA AHRENS ROAD IN BULWER, TURN LEFT ONTO LENA AHRENS ROAD, TURN RIGHT ONTO RICK TURNER ROAD, TURN RIGHT ONTO MAZISI KUNENE ROAD.
ASPARA
TAKE INGCUCE ROAD TO DAVID WEBSTER STREET/M4/R102, HEAD EAST ON BERTHA MKHIZE STREET TOWARD INGCUCE ROAD, TURN LEFT AT THE 1ST CROSS STREET ONTO INGCUCE ROAD, TAKE N3, MAZISI KUNENE ROAD AND PRINCESS ALICE AVENUE TO MAZISI KUNENE ROAD IN BEREA, TURN LEFT ONTO DAVID WEBSTER STREET/M4/R102, KEEP RIGHT TO STAY ON DAVID WEBSTER STREET/M4/R102, USE ANY LANE TO MERGE ONTO N3 VIA THE RAMP TO PIETERMARITZBURG, TAKE EXIT 3 TOWARD BEREA ROAD (S)/M13, MERGE ONTO KING DINUZULU ROAD/KING DINUZULU ROAD N, USE THE LEFT LANE TO STAY ON KING DINUZULU ROAD/KING DINUZULU ROAD, TURN LEFT ONTO MAZISI KUNENE ROAD, SLIGHT LEFT ONTO LAMONT ROAD, CONTINUE ONTO PRINCESS ALICE AVENUE, TURN RIGHT ONTO RICK TURNER ROAD, TURN RIGHT ONTO MAZISI KUNENE ROAD.
VICTORIA
TAKE INGCUCE ROAD TO DAVID WEBSTER STREET/M4/R102, HEAD EAST ON BERTHA MKHIZE STREET TOWARD INGCUCE ROAD, TURN LEFT AT THE 1ST CROSS STREET ONTO INGCUCE ROAD, TAKE N3, MAZISI KUNENE ROAD AND PRINCESS ALICE AVENUE TO MAZISI KUNENE ROAD IN BEREA, TURN LEFT ONTO DAVID WEBSTER STREET/M4/R102, KEEP RIGHT TO STAY ON DAVID WEBSTER STREET/M4/R102, USE ANY LANE TO MERGE ONTO N3 VIA THE RAMP TO PIETERMARITZBURG, TAKE EXIT 3 TOWARD BEREA ROAD (S)/M13, MERGE ONTO KING DINUZULU ROAD/KING DINUZULU ROAD N, USE THE LEFT LANE TO STAY ON KING DINUZULU ROAD/KING DINUZULU ROAD, TURN LEFT ONTO MAZISI KUNENE ROAD, SLIGHT LEFT ONTO LAMONT ROAD, CONTINUE ONTO PRINCESS ALICE AVENUE, TURN RIGHT ONTO RICK TURNER ROAD, TURN RIGHT ONTO MAZISI KUNENE ROAD.
MAYVILLE & ALCOCK
HEAD NORTHWEST ON CHARLES STRACHAN ROAD TOWARD JAN SMUTS HIGHWAY/KING CETSHWAYO HIGHWAY, SHARP RIGHT ONTO JAN SMUTS HIGHWAY/KING CETSHWAYO HIGHWAY, TURN LEFT ONTO ROBINSON PLACE, TURN LEFT ONTO ALCOCK CRESCENT.
ALCOCK CRESCENT, MUSGRAVE, BEREA, 4001
TAKE ALCOCK CRESCENT TO JAN SMUTS HIGHWAY/KING CETSHWAYO HIGHWAY, TAKE MARY THIPHE STREET AND RICK TURNER ROAD TO MAZISI KUNENE ROAD, TURN LEFT ONTO MAZISI KUNENE ROAD.
GREENFIELDS
HEAD SOUTH ON RANGLES ROAD TOWARD MOSES KOTANE ROAD, KEEP RIGHT TO CONTINUE ON WATERFALL ROAD, TURN LEFT ONTO JAN SMUTS HIGHWAY/KING CETSHWAYO HIGHWAY/M10, TURN RIGHT ONTO VUSI MZIMELA ROAD/M10, TURN LEFT ONTO RICK TURNER ROAD, TURN LEFT ONTO MAZISI KUNENE ROAD.
SEABOARD
TAKE MARGARET MNCADI AVENUE, SYDNEY ROAD/R102 AND RICK TURNER ROAD TO MAZISI KUNENE ROAD IN BEREA, HEAD SOUTH ON MAHATMA GANDHI ROAD TOWARD TYZACK STREET, USE THE RIGHT 2 LANES TO TURN RIGHT ONTO ANTON LEMBEDE STREET, TURN LEFT ONTO CATO STREET, USE THE LEFT 2 LANES TO TURN RIGHT ONTO BAY TERRACE, USE THE LEFT 3 LANES TO TURN SLIGHTLY LEFT ONTO MARGARET MNCADI AVENUE, KEEP RIGHT TO STAY ON MARGARET MNCADI AVENUE, CONTINUE ONTO CHE GUEVARA ROAD, USE THE LEFT 2 LANES TO TURN LEFT ONTO SYDNEY ROAD/R102, TURN RIGHT ONTO RICK TURNER ROAD, TURN RIGHT ONTO MAZISI KUNENE ROAD.
VAUSE ROAD
HEAD SOUTHWEST ON STEPHEN DLAMINI ROAD TOWARD ST THOMAS ROAD, TURN RIGHT ONTO ST THOMAS ROAD, CONTINUE ON PETER MOKABA ROAD/PETER MOKABA RIDGE, TAKE MARY THIPHE STREET AND RICK TURNER ROAD TO MAZISI KUNENE ROAD, TURN LEFT ONTO PETER MOKABA ROAD/PETER MOKABA RIDGE, TURN RIGHT ONTO JAN SMUTS HIGHWAY/KING CETSHWAYO HIGHWAY, TURN LEFT ONTO BIDSTON ROAD, TURN RIGHT ONTO OWEN AVENUE, OWEN AVE TURN SLIGHTLY LEFT AND BECOMES MARY THIPHE STREET, TURN LEFT ONTO KALANDEN ROAD, TURN LEFT ONTO RICK TURNER ROAD, TURN LEFT ONTO MAZISI KUNENE ROAD.
DERBY
HEAD WEST ON DERBY STREET TOWARD GLADYS MANZI ROAD, TAKE BOTANIC GARDENS ROAD, BULWER ROAD, ZK MATHEWS ROAD AND RICK TURNER ROAD TO MAZISI KUNENE ROAD IN BEREA, USE ANY LANE TO TURN SLIGHTLY LEFT ONTO GLADYS MANZI ROAD/LOUISE LANE, CONTINUE ONTO JOHN ZIKHALI ROAD, TURN LEFT ONTO EDITH BENSON CRESCENT, EDITH BENSON CRESCENT TURN SLIGHTLY RIGHT AND BECOMES BOTANIC GARDENS ROAD, CONTINUE ONTO CLEAVER ROAD, CONTINUE ONTO BULWER ROAD, CONTINUE ONTO ZK MATHEWS ROAD, TURN RIGHT ONTO RICK TURNER ROAD, TURN RIGHT ONTO MAZISI KUNENE ROAD.
CARLISLE
HEAD WEST ON CARLISLE STREET TOWARD ISMAIL C MEER STREET, TURN LEFT ONTO MARKET ROAD, USE THE RIGHT 2 LANES TO TURN SLIGHTLY RIGHT ONTO MARKET STREET/R102, USE THE MIDDLE LANE TO TURN RIGHT ONTO ANTON LEMBEDE STREET/M4/R102, USE THE LEFT LANES TO TURN SLIGHTLY LEFT ONTO SYDNEY ROAD/R102, TURN RIGHT ONTO RICK TURNER ROAD, TURN RIGHT ONTO MAZISI KUNENE ROAD.
TREVOR COURT
TAKE DOON ROAD TO BLUFF ROAD IN CLAIRWOOD, DURBAN, HEAD NORTH ON BRIGHTON ROAD TOWARD WINCHELSEA AVENUE, TURN RIGHT ONTO DOON ROAD, TAKE SOLOMON MAHLANGU DRIVE/M7 AND UMBILO ROAD/R102 TO MAZISI KUNENE ROAD IN BEREA, TURN RIGHT ONTO BLUFF ROAD, USE THE LEFT 2 LANES TO TURN LEFT ONTO SOLOMON MAHLANGU DRIVE/M7, USE THE LEFT 2 LANES TO TURN LEFT ONTO THE RAMP TO UMBILO



transport

Department:
Transport
Province of KwaZulu-Natal

GAZETTE

LGKZNG20-2023-AUG

REGION: ALL

ROAD/R102, CONTINUE ONTO UMBILO ROAD/R102, TURN LEFT ONTO RICK TURNER ROAD, TURN RIGHT ONTO MAZISI KUNENE ROAD.
NEW COMPLEX
HEAD NORTHEAST ON SAVAGE STREET TOWARD GROSVENOR ROAD, TURN RIGHT ONTO GROSVENOR ROAD, TURN RIGHT ONTO RICK TURNER ROAD, TURN LEFT ONTO MAZISI KUNENE ROAD.
WAKESLEIGH
HEAD NORTHEAST ON WAKESLEIGH ROAD/M10 TOWARD CLIFFVIEW ROAD, TURN RIGHT ONTO RICK TURNER ROAD, TURN LEFT ONTO MAZISI KUNENE ROAD.
276 BRICKFIELD ROAD
HEAD SOUTH ON FELIX DLAMINI ROAD/M10 TOWARD CHERRY AVENUE, USE THE RIGHT 2 LANES TO TURN RIGHT ONTO JAN SMUTS HIGHWAY/KING CETSHTWAYO HIGHWAY/M10, SLIGHT LEFT ONTO VUSI MZIMELA ROAD/M10, TURN LEFT ONTO RICK TURNER ROAD, TURN LEFT ONTO MAZISI KUNENE ROAD.
KHAYELISHA
HEAD NORTH ON SARNIA ROAD TOWARD LEEDS ROAD.
22 SARNIA ROAD, UMBILO, BEREA, 4075
HEAD NORTH ON SARNIA ROAD TOWARD UMBILO ROAD/R102, USE ANY LANE TO TURN SLIGHTLY RIGHT ONTO UMBILO ROAD/R102 USE THE RIGHT 2 LANES TO TURN SLIGHTLY RIGHT ONTO MAGWAZA MAPHALALA STREET/R102, TURN RIGHT ONTO ALAN PATON ROAD, TURN RIGHT ONTO SYDNEY ROAD/R102.
LOUIS BOTHA
HEAD NORTHEAST ON PRINCESS ALICE AVENUE, TURN RIGHT ONTO ALBERT DLOMO ROAD, TURN RIGHT ONTO ZK MATHEWS ROAD, TURN LEFT ONTO RICK TURNER ROAD, USE THE LEFT 2 LANES TO TURN LEFT ONTO UMBILO ROAD/R102.
JUNIPER RESIDENCE
TAKE PETER MOKABA ROAD/PETER MOKABA RIDGE, KING DINUZULU ROAD N AND ZK MATHEWS ROAD TO SPIWE ZUMA AVENUE IN UMBILO, HEAD SOUTHWEST ON PETER MOKABA ROAD/PETER MOKABA RIDGE TOWARD HARTLEY ROAD, TURN LEFT ONTO KING DINUZULU ROAD N, USE THE RIGHT 2 LANES TO TURN RIGHT ONTO BOTANIC GARDENS ROAD, CONTINUE ONTO CLEAVER ROAD, CONTINUE ONTO BULWER ROAD, CONTINUE ONTO ZK MATHEWS ROAD, AT THE ROUNDABOUT, TAKE THE 1ST EXIT ONTO SPIWE ZUMA AVENUE, TURN LEFT ONTO UMBILO ROAD/R102.
DUNSTAPLE HEIGHTS
PICK UP DUNSTAPLE HEIGHTS, 11 DUNSTAPLE CRESCENT, VIA VARSITY ROAD STOP UNIVERSITY RETURN TRIP WESTVILLE CAMPUS VIA VARSITY ROAD TO DUNSTAPLE CRESCENT, RESERVOIR HILLS.
KIES AVENUE
PICK UP KIES AVENUE, VIA HAYDEN ROAD, WHITTAKER ROAD, UMGUDULU ROAD, VARSITY ROAD STOP UNIVERSITY, RETURN TRIP UNIVERSITY VIA VARSITY DRIVE, UMGUDULU ROAD, WHITTAKER ROAD, HAYDEN ROAD TO KIES AVENUE.
UMBLO ROAD
PICK UP UMBILO ROAD, VIA LANCERS ROAD, BEREA ROAD, N3, JAN SMUTS HIGHWAY, ESSEX TERRACE, UNIVERSITY ROAD, STOP AT UNIVERSITY, RETURN TRIP UNIVERSITY ROAD, VIA ESSEX TERRACE, JAN SMUTS HIGHWAY, N3, BEREA ROAD, LANCERS ROAD TO UMBILO ROAD.
FELIX DLAMINI RD
PICK UP FELIX DLAMINI ROAD, VIA ALPINE ROAD, UMGENI ROAD, VARSITY DRIVE STOP VARSITY, RETURN TRIP VARSITY ROAD VIA UMGENI ROAD, ALPINE ROAD TO FELIX DLAMINI ROAD.
O' FLATORY ROAD
O' FLATORY ROAD VIA QUARRY ROAD TO VARSITY DRIVE STOP UNIVERSITY, RETURN UNIVERSITY VARSITY ROAD VIA QUARRY ROAD TO O' FLAHERTY ROAD.
ANTON LEMBEDE STREET
ANTON LEMBEDE STREET VIA ALLIWAL STREET, N3, JAN SMUTS HIGHWAY, ESSEX TERRACE TO VARSITY DRIVE STOP UNIVERSITY. RETURN TRIP UNIVERSITY VARSITY DRIVE VIA ESSEX TERRACE, JAN SMUTS HIGHWAY, N3, ALLIWAL STREET TO ANTON LEMBEDE STREET.
MAHATMA GANDHI STREET
MAHATMA GANDHI STREET VIA ANTON LEMBEDE STREET, N3, JAN SMUTS HIGHWAY, ESSEX TERRACE, VARSITY DRIVE TO UNIVERSITY. RETURN UNIVERSITY VARSITY DRIVE VIA ESSEX TERRACE, JAN SMUTS HIGHWAY, N3, ANTON LEMBEDE STREET TO MAHATMA GANDHI STREET.
ANTON LEMBEDE STREET
ANTON LEMBEDE STREET VIA ALLIWAL STREET, N3, JAN SMUTS HIGHWAY, ESSEX TERRACE TO VARSITY DRIVE STOP UNIVERSITY. RETURN TRIP UNIVERSITY VARSITY DRIVE VIA ESSEX TERRACE, JAN SMUTS HIGHWAY, N3, ALLIWAL STREET TO ANTON LEMBEDE STREET.
VARSITY DRIVE
START VARSITY DRIVE STOP AT UNIVERSITY. RETURN DOWN VARSITY DRIVE.
JOSEPH NDULI ROAD
START JOSEPH NDULI ROAD VIA DR YUSUFF DADDOD ROAD, DIAKONIA AVENUE, JOSEPH NTULI ROAD, N3, JAN'S SMUTS HIGHWAY, ESSEX TERRACE TO VARSITY DRIVE STOP AT UNIVERSITY. RETURN VARSITY DRIVE, ESSEX TERRACE, JAN SMUTS HIGHWAY, N3, JOSEPH NTULI, DIAKONIA AVENUE, DR YUSUFF DADDOD ROAD TO JOSEPH NDULI ROAD.
HUNT ROAD
START HUNT ROAD VIA MOORE ROAD, BEREA ROAD, N3, JAN SMUTS HIGHWAY, ESSEX TERRACE TO VARSITY DRIVE. RETURN FROM VARSITY DRIVE, VIA ESSEX TERRACE, JAN SMUTS HIGHWAY, N3, BEREA ROAD, MOORE ROAD, HUNT ROAD.
RIPPON ROAD
START RIPPON ROAD, VIA LOCKSEY DRIVE, JAN SMUTS HIGHWAY, ESSEX TERRACE TO VARSITY DRIVE. RETURN VARSITY DRIVE, ESSEX TERRACE, JAN'S SMUTS HIGHWAY, LOCKSEY DRIVE TO RIPPON ROAD.
BEATRICE STREET
START BEATRICE ST VIA N3, JAN SMUTS HIGHWAY, ESSEX TERRACE TO VARSITY DRIVE. RETURN VARSITY DRIVE VIA ESSEX TERRACE, JAN SMUTS HIGHWAY, N3 TO BEATRICE STREET.
RUTHERFORD ST
START RUTHERFORD STREET VIA, VICTORIA EMBANKMENT, JOSEPH NTULI, N3, JAN SMUTS, ESSEX TERRACE TO VARSITY DRIVE. RETURN VARSITY DRIVE VIA ESSEX TERRACE, JAN SMUTS HIGHWAY, JOSEPH NTULI, VICTORIA EMBANKMENT TO RUTHERFORD STREET.
BEREA ROAD
START BEREA ROAD, N3, JAN SMUTS HIGHWAY, ESSEX TERRACE TO VARSITY DRIVE. RETURN FROM VARSITY DRIVE, VIA ESSEX TERRACE, JAN SMUTS HIGHWAY, N3, BEREA ROAD.
HOLZNER ROAD
START HOLZNER ROAD, VIA RUDOLF ROAD, ABBOT FRANCIS ROAD TO MARIAN ROAD. RETURN FROM MARIAN ROAD VIA ABBOT FRANCIS ROAD, RUDOLF ROAD TO HOLZNER ROAD.
KINGS ROAD
START KINGS ROAD VIA CROMPTON STREET, CAVERSHAM ROAD AND FORREST ROAD TO MARIAN ROAD. RETURN MARIAN ROAD VIA FORREST ROAD, CAVERSHAM ROAD, CROMPTON STREET TO KINGS ROAD.
SCHOOL ROAD
START SCHOOL ROAD VIA JOSIAH GUMEDE STREET, CROMPTON ROAD, FORREST ROAD TO MARIANHILL ROAD. RETURN MARIANHILL ROAD VIA FORREST ROAD, CROMPTON ROAD, JOSIAH GUMED STREET TO SCHOOL ROAD.
BELLTOWER ROAD
START BELLTOWER ROAD VIA JACARANDA ROAD, NAGINA DRIVE, RICHMOND ROAD TO MARIANHILL ROAD. RETURN MARIANHILL ROAD VIA RICHMOND ROAD, NAGINA DRIVE, JACARANDA ROAD TO BELLTOWER ROAD.
MARIAN DRIVE
START MARIAN DRIVE VIA UNDERWOOD ROAD, FORREST ROAD TO MARIANHILL ROAD. RETURN MARIANHILL ROAD, FORREST ROAD, UNDERWOOD ROAD TO MARIAN DRIVE.
ANTON LEMBEDE
START ANTON LEMBEDE STREET VIA SAMORA MACHEL ROAD, PARRY ROAD, BRAM FISCHER ROAD, DAVID WEBSTER ROAD, N3, RICHMOND ROAD TO MARIANHILL ROAD. RETURN MARIANHILL ROAD, RICHMOND ROAD, N3, DAVID WEBSTER ROAD, BRAM FISCHER ROAD, PARRY ROAD, SAMORA MACHEL ROAD TO ANTON LEMBEDE ROAD.
PARRY
START PARRY ROAD, BRAM FISCHER ROAD, DAVID WEBSTER ROAD, N3, RICHMOND ROAD TO MARIANHILL ROAD. RETURN MARIANHILL ROAD, RICHMOND ROAD, N3, DAVID WEBSTER ROAD, BRAM FISCHER ROAD, PARRY ROAD.



transport

Department:
Transport
Province of KwaZulu-Natal

GAZETTE

LGKZNG20-2023-AUG

REGION: ALL

HENRY ROAD
START HENRY ROAD VIA ALPINE ROAD, N2, N3, RICHMOND ROAD TO MARIANHILL ROAD. RETURN MARIANHILL ROAD, RICHMOND ROAD, N3, N2, ALPINE ROAD, TO HENRY ROAD.
KING DINIZULU ROAD
KING DINIZULU ROAD VIA, CANTEBURY GROVE, N3, RICHMOND ROAD TO MARIANHILL ROAD. RETURN MARIANHILL ROAD VIA RICHMOND ROAD, N3, CANTEBURY ROAD, TO DINIZULU ROAD.
BEREA ROAD
START BERE ROAD VIA DR. PILELEY KASEME STREET, N3, RICHMOND ROAD TO MARIANHILL ROAD. RETURN MARIAN HILL ROAD VIA RICHMOND ROAD, N3, PILELEY KASEME STREET, BERE ROAD.
RANSHAW ROAD
START RANSHAW ROAD VIA UMBILO ROAD, BERE ROAD, N3, RICHMOND ROAD, TO MARIANHILL ROAD. RETURN MARIANHILL ROAD VIA RICHMOND ROAD, N3, BERE ROAD, UMBILO ROAD, TO RANSHAW ROAD.
WILLS ROAD
START WILLS ROAD VIA MILTON ROAD, JULIUS NYERERE ROAD, N3, RICHMOND ROAD TO MARIANHILL ROAD. RETURN MARIANHILL ROAD, VIA RICHMOND ROAD, N3, JULIUS NYERERE ROAD, MILTON ROAD TO WILLS ROAD.
DR. YUSAF DADDOO STREET
START DR. YUSAF DADDOO STREET VIA LOUISE STREET, DAVID WEBSTER ROAD, N3, RICHMOND ROAD TO MARIANHILL ROAD. RETURN MARIANHILL ROAD, RICHMOND ROAD, N3, DAVID WEBSTER ROAD, LOUISE STREET TO DR. YUSUF DADDOO STREET.
UMBLO ROAD
START UMBLO ROAD VIA ALAN PATON ROAD, DINIZULU ROAD, N3, RICHMOND ROAD TO MARIANHILL ROAD. RETURN TRIP MARIANHILL ROAD VIA RICHMOND ROAD, N3, DINIZULU DRIVE, ALAN PATON ROAD TO UMBLO ROAD.
MAHATMA GANDHI ROAD
START MAHATMA GANDHI ROAD VIA ANTON LEMBEDE STREET, STALWART SIMALENE STREET, N3, RICHMOND ROAD TO MARINHILL ROAD. RETURN MARIANHILL ROAD, RICHMOND ROAD, N3, STALWART SIMALENE STREET, ANTON LEMBEDE STREET TO MAHATMA GANDHI ROAD.
SHEARER ROAD
START SHEARER ROAD, VIA MAHATMA GANDHI ROAD, ANTON LEMBEDE STREET, STALWART SIMALENE STREET, N3, RICHMOND ROAD TO MARINHILL ROAD. RETURN MARIANHILL ROAD, RICHMOND ROAD, N3, STALWART SIMALENE STREET, ANTON LEMBEDE STREET, MAHATMA GANDHI ROAD TO SHEARER ROAD.
HOSPITAL ROAD
START HOSPITAL ROAD VIA MAHATMA GANDHI ROAD, ANTON LEMBEDE STREET, STALWART SIMALENE STREET, N3, RICHMOND ROAD TO MARINHILL ROAD. RETURN MARIANHILL ROAD, RICHMOND ROAD, N3, STALWART SIMALENE STREET, ANTON LEMBEDE STREET, MAHATMA GANDHI ROAD TO HOSPITAL ROAD.
VARSITY DRIVE
START VARSITY DRIVE VIA QUARRY ROAD, M19, CAVERSHAM ROAD, MARIANHILL ROAD. RETURN MARIANHILL ROAD VIA CAVERSHAM ROAD, M19, QUARRY ROAD TO VARSITY DRIVE.
STEVE BIKO ROAD
START STEVE BIKO ROAD VIA KING DINIZULU ROAD, N3, RICHMOND ROAD TO MARIANHILL ROAD. RETURN TRIP MARINHILL ROAD VIA RICHMOND ROAD, N3, KING DINIZULU ROAD TO STEVE BIKO ROAD.
DUNCAN BARRET ROAD
START DUNCAN BARRET ROAD VIA BALFOUR ROAD, SANDERSON STREET, JOSIAH GUMEDE ROAD, CAVERSHAM STREET TO MARIANHILL ROAD. RETURN MARIANHILL ROAD, CAVERSHAM ROAD, JOSIAH GUMEDE ROAD, SANDERSON STREET, BALFOUR ROAD TO DUNCAN BARRET ROAD.
TRIO PLACE
START TRIO PLACE, VIA BURO CRESCENT, N3, RICHMOND ROAD TO MARIANHILL ROAD. RETURN TRIP MARIANHILL ROAD, RICHMOND ROAD, N3, BURO CRESCENT TO TRIO PLACE.
NATIONALLY
FROM UNIVERSITY TO TRAVEL NATIONALLY FOR SPECIAL EVENTS WITHIN SOUTH AFRICA.



transport

Department:
Transport
Province of KwaZulu-Natal

GAZETTE

LGKZNG20-2023-AUG

REGION: ALL

1)	Application Number: APP0160402	2)	Gazette Number: LGKZNG20-2023-AUG
3)	Applicant: IKHWEZI BUS SERVICE (PTY) LTD ID NO. 1957/001045/07 Association: NOT AVAILABLE	4)	Applicant Address: ERF 4056 RESERVOIR HILLS DURBAN 4091
5)	Existing Licence Holder: NOT APPLICABLE ID NO. NOT APPLICABLE	6)	Existing Licence Holder Address: NOT APPLICABLE
7)	Type of application: NEW OPERATING LICENCE	8)	Operating Licence Number: NOTAVAILABLE
9)	Vehicle Type: OTHER	10)	1 X 0 (SEATED)
11)	Region: ETHEKWENI AND ILEMBE		
12.1	<p>KZPRERC2850538 - VARIOUS BUS ROUTES FOR IKHWEZI BUS SERVICES.</p> <p>ASMA COURT HEAD SOUTHEAST ON CRAIGHEAD PLACE TOWARD ROLAND CHAPMAN DRIVE TURN LEFT ONTO ROLAND CHAPMAN DRIVE, AT THE ROUNDABOUT, TAKE THE 3RD EXIT ONTO BLAMEY ROAD TURN LEFT TO MERGE ONTO M4 TOWARD CITY CENTRE, MERGE ONTO M4 FOLLOW M4 TO M L SULTAN ROAD IN GREYVILLE, BERECA CONTINUE STRAIGHT TO STAY ON M4 TURN LEFT ONTO ANTON LEMBEDE STREET / M4 (SIGNS FOR SMITH STREET/N3/PIETERMARITZBURG) CONTINUE STRAIGHT TO STAY ON ANTON LEMBEDE STREET /M4, USE THE RIGHT 2 LANES TO TURN RIGHT ONTO JULIUS NYERERE STREET /M4/R102 CONTINUE STRAIGHT ONTO M L SULTAN ROAD.</p> <p>PENTING PROPERTIES DAVID WEBSTER HEAD WEST ON DAVID WEBSTER STREET/M4/R102 TOWARD DR YUSUF DADOO STREET USE THE 2ND FROM THE LEFT LANE TO STAY ON DAVID WEBSTER STREET/M4/R102 USE THE RIGHT LANE TO TURN SLIGHTLY RIGHT ONTO DAVID WEBSTER STREET USE THE 2ND FROM THE RIGHT LANE TO TURN RIGHT AT THE 2ND CROSS STREET ONTO JULIUS NYERERE STREET/M4/R102 CONTINUE STRAIGHT ONTO M L SULTAN ROAD.</p> <p>HLELO PROPERTIES HEAD EAST ON MAUD MFUSI STREET TOWARD JOSEPH NDULI STREET TURN LEFT AT THE 1ST CROSS STREET ONTO JOSEPH NDULI STREET TURN LEFT ONTO ANTON LEMBEDE STREET CONTINUE STRAIGHT ONTO ANTON LEMBEDE STREET/M4 USE THE RIGHT 2 LANES TO TURN RIGHT ONTO JULIUS NYERERE STREET/M4/R102 CONTINUE STRAIGHT ONTO M L SULTAN ROAD.</p> <p>LAVINO/ VALLEY VIEW HEAD EAST ON BANFIELD CRESCENT/VALLEY VIEW ROAD TOWARD IMESON ROAD TURN RIGHT ONTO EARL HAIG ROAD CONTINUE ONTO SPRINGFIELD ROAD/M17 TURN LEFT AT OVERPORT DRIVE CONTINUE ONTO JOHN ZIKHALI ROAD TURN RIGHT ONTO MARKET ROAD, M L SULTAN ROAD WILL BE ON THE LEFT.</p> <p>MANTON, AWAMI, DOLPHIN, MAVOVO HEAD NORTHEAST ON MOUNTBATTEN DRIVE TOWARD RIDDICK AVENUE, CONTINUE ONTO QUARRY ROAD TURN RIGHT ONTO O'FLAHERTY ROAD CONTINUE ONTO SHENFIELD PLACE, CONTINUE ONTO CLARE ROAD, CONTINUE STRAIGHT ONTO RANDES ROAD CONTINUE ON N3. DRIVE TO M L SULTAN ROAD IN GREYVILLE.</p> <p>KIFT PROPERTIES HEAD NORTHEAST ON CAMBRIDGE AVENUE TOWARD ELY ROAD, TURN LEFT ONTO HANNAH ROAD TURN RIGHT AT THE 1ST CROSS STREET ONTO UMBILO ROAD/R102 USE THE RIGHT 2 LANES TO TURN SLIGHTLY RIGHT ONTO MAGWAZA MAPHALALA STREET/R102 SLIGHT LEFT ONTO MAGWAZA MAPHALALA STREET, TURN LEFT ONTO KING DINUZULU ROAD/KING DINUZULU ROAD N TURN RIGHT ONTO BOTANIC GARDENS ROAD USE THE RIGHT 2 LANES TO TURN RIGHT ONTO CHRIS NTULI ROAD USE THE LEFT 2 LANES TO TURN LEFT ONTO M L SULTAN ROAD.</p> <p>CONCOST, PHILHAVEN, VILLA & WEINEMOORE HEAD SOUTHEAST ON CHE GUEVARA ROAD TOWARD CANTERBURY GROVE, TURN LEFT ONTO UMBILO ROAD CONTINUE ONTO LANCERS ROAD USE ANY LANE TO TURN LEFT ONTO JULIUS NYERERE STREET/M4/R102 CONTINUE STRAIGHT ONTO M L SULTAN ROAD</p> <p>PEARL STAR TAKE SHEPSTONE STREET TO BAY TERRACE IN SOUTH BEACH HEAD SOUTHEAST ON MAHATMA GANDHI ROAD TURN RIGHT ONTO BELL STREET, BELL STREET TURNS RIGHT AND BECOMES SHEPSTONE STREET, DRIVE FROM MARGARET MNCADI AVENUE TO DURBAN CENTRAL USE THE LEFT 2 LANES TO TURN LEFT ONTO BAY TERRACE, USE THE LEFT 3 LANES TO TURN SLIGHTLY LEFT ONTO MARGARET MNCADI AVENUE, FOLLOW JOE SLOVO STREET TO INGCUCU ROAD/R102 FOLLOW INGCUCU ROAD TO CARLISLE STREET TURN RIGHT ONTO M L SULTAN ROAD.</p> <p>TRITION TAKE MAY STREET TO EPSOM ROAD HEAD SOUTH ON MAY STREET TOWARD FIRST AVENUE TURN LEFT AT THE 1ST CROSS STREET ONTO FIRST AVENUE CONTINUE ON EPSOM ROAD, TAKE INGCUCU ROAD TO CARLISLE STREET IN DURBAN CENTRAL, DURBAN TURN LEFT ONTO EPSOM ROAD USE THE RIGHT LANE TO TURN SLIGHTLY RIGHT ONTO UMGENI ROAD/R102 TURN RIGHT ONTO CHARLOTTE MAXEKE STREET, TURN RIGHT ONTO INGCUCU ROAD/R102 CONTINUE STRAIGHT ONTO INGCUCU ROAD, TURN LEFT ONTO CARLISLE STREET, TURN RIGHT ONTO M L SULTAN ROAD.</p> <p>ALPINE & MEDINA CONTINUE TO FELIX DLAMINI ROAD/M10, HEAD NORTHEAST, TURN RIGHT TOWARD FELIX DLAMINI ROAD/M10 TAKE M17, STEPHEN DLAMINI ROAD AND JOHN ZIKHALI ROAD TO M L SULTAN ROAD IN GREYVILLE, TURN LEFT ONTO FELIX DLAMINI ROAD/M10, TURN RIGHT ONTO HENDRY ROAD/M17, TURN RIGHT ONTO EARL HAIG ROAD/M17 TURN RIGHT ONTO STEPHEN DLAMINI ROAD TURN LEFT AT OVERPORT DRIVE CONTINUE ONTO JOHN ZIKHALI ROAD TURN RIGHT ONTO MARKET ROAD.</p> <p>MASOBIYA HEAD WEST ON MASOBIYA MDLULI STREET TOWARD ROY ROAD/SHEPSTONE STREET CONTINUE ON SHEPSTONE STREET TAKE BRAM FISCHER ROAD TO CARLISLE STREET IN DURBAN CENTRAL TURN RIGHT ONTO ROY ROAD/SHEPSTONE STREET USE THE LEFT 2 LANES TO TURN LEFT ONTO BRAM FISCHER ROAD CONTINUE ONTO DAVID WEBSTER STREET/M4/R102 USE THE 2ND FROM THE RIGHT LANE TO TURN RIGHT ONTO JOE SLOVO STREET CONTINUE ONTO INGCUCU ROAD/R102 CONTINUE STRAIGHT ONTO INGCUCU ROAD TURN LEFT ONTO CARLISLE STREET TURN RIGHT ONTO M L SULTAN ROAD.</p> <p>URBAN VIEW / EMERALD HEAD NORTHWEST ON INGCUCU ROAD/R102 TOWARD CHARLOTTE MAXEKE STREET CONTINUE STRAIGHT ONTO INGCUCU ROAD TURN LEFT ONTO CARLISLE STREET TURN RIGHT ONTO M L SULTAN ROAD.</p> <p>SMITH STREET HEAD WEST ON ANTON LEMBEDE STREET TOWARD JOE SLOVO STREET USE THE RIGHT 2 LANES TO TURN RIGHT AT THE 1ST CROSS STREET ONTO JOE SLOVO STREET CONTINUE ONTO INGCUCU ROAD/R102 CONTINUE STRAIGHT ONTO INGCUCU ROAD TURN LEFT ONTO CARLISLE STREET TURN RIGHT ONTO M L SULTAN ROAD.</p> <p>BLENHAM, MASONIC, JEWITTS TAKE PRINCE STREET TO BAY TERRACE HEAD NORTHWEST ON PRINCE STREET TOWARD MASONIC ROAD TURN LEFT ONTO RUTHERFORD STREET, DRIVE FROM MARGARET MNCADI AVENUE TO DURBAN CENTRAL CONTINUE ONTO BAY TERRACE USE THE LEFT 3 LANES TO TURN SLIGHTLY LEFT ONTO MARGARET MNCADI AVENUE, FOLLOW JOE SLOVO STREET TO INGCUCU ROAD/R102 USE THE RIGHT 2 LANES TO TURN SLIGHTLY RIGHT TOWARD JOE SLOVO STREET CONTINUE ONTO JOE SLOVO STREET FOLLOW INGCUCU ROAD TO CARLISLE STREET CONTINUE ONTO INGCUCU ROAD/R102 CONTINUE STRAIGHT ONTO INGCUCU ROAD TURN LEFT ONTO CARLISLE STREET TURN RIGHT ONTO M L SULTAN ROAD.</p> <p>CITY CABIN, MAZEPPA DRIVE FROM BAY TERRACE AND MARGARET MNCADI AVENUE TO DURBAN CENTRAL HEAD EAST ON DR LANGALIBALELE DUBE STREET TOWARD ROBIN LANE, TURN RIGHT ONTO MORGE LANE TURN RIGHT ONTO BAY TERRACE USE THE LEFT 3 LANES TO TURN SLIGHTLY LEFT ONTO MARGARET MNCADI AVENUE FOLLOW JOE SLOVO STREET TO INGCUCU ROAD/R102 USE THE RIGHT 2 LANES TO TURN SLIGHTLY RIGHT TOWARD JOE SLOVO STREET CONTINUE ONTO JOE SLOVO STREET FOLLOW INGCUCU ROAD TO CARLISLE STREET CONTINUE ONTO INGCUCU ROAD/R102 CONTINUE STRAIGHT ONTO INGCUCU ROAD TURN LEFT ONTO CARLISLE STREET TURN RIGHT ONTO M L SULTAN ROAD.</p> <p>STERLING HEAD WEST ON CARLISLE ST TOWARD CROSS STREET TURN RIGHT ONTO M L SULTAN ROAD.</p> <p>RENAISSANCE HEAD WEST ON MAUD MFUSI STREET TOWARD LELLOS PASSAGE TURN RIGHT ONTO JOSEPH NDULI STREET TURN LEFT ONTO ANTON LEMBEDE</p>		



transport

Department:
Transport
Province of KwaZulu-Natal

GAZETTE

LGKZNG20-2023-AUG

REGION: ALL

STREET CONTINUE STRAIGHT ONTO ANTON LEMBEDE STREET/M4 USE THE RIGHT 2 LANES TO TURN RIGHT ONTO JULIUS NYERERE STREET/M4/R102 CONTINUE STRAIGHT ONTO M L SULTAN ROAD.

505 ANTON LEMBEDE

HEAD WEST ON ANTON LEMBEDE STREET TOWARD ALEXANDRA STREET CONTINUE STRAIGHT ONTO ANTON LEMBEDE STREET/M4 USE THE RIGHT 2 LANES TO TURN RIGHT ONTO JULIUS NYERERE STREET/M4/R102 CONTINUE STRAIGHT ONTO M L SULTAN ROAD.

JOE SLOVO

HEAD NORTH ON JOE SLOVO ST TOWARD DENIS HURLEY STREET CONTINUE ONTO INGCUCE ROAD/R102 CONTINUE STRAIGHT ONTO INGCUCE ROAD TURN LEFT ONTO CARLISLE STREET TURN RIGHT ONTO M L SULTAN ROAD.

EMDUBANI

HEAD NORTH ON STALWART SIMELANE STREET/M4 TOWARD KINGSMEAD WAY TURN LEFT ONTO KINGSMEAD WAY CONTINUE ON MASABALALA YENGWA AVENUE/M12, TAKE M4 AND INGCUCE ROAD TO CARLISLE STREET IN DURBAN CENTRAL TURN LEFT ONTO MASABALALA YENGWA AVENUE/M12 CONTINUE ONTO WALNUT ROAD USE THE RIGHT 2 LANES TO TURN RIGHT ONTO BRAM FISCHER ROAD/M4 USE THE 2ND FROM THE RIGHT LANE TO TURN RIGHT ONTO JOE SLOVO STREET CONTINUE ONTO INGCUCE ROAD/R102 CONTINUE STRAIGHT ONTO INGCUCE ROAD TURN LEFT ONTO CARLISLE STREET TURN RIGHT ONTO M L SULTAN ROAD

ST GERAN

TAKE LOCKSLEY DR TO JAN SMUTS HWY/KING CETHSWAYO HIGHWAY IN SHERWOOD, DURBAN HEAD SOUTHWEST ON RIPPOON ROAD TOWARD BAZLEY AVENUE CONTINUE ONTO LOCKSLEY DRIVE TAKE N3 TO CHRIS NTULI ROAD IN BEREA. EXIT FROM N3 TURN LEFT ONTO JAN SMUTS HIGHWAY/KING CETHSWAYO HIGHWAY USE THE LEFT LANE TO MERGE ONTO N3 VIA THE RAMP TO CITY/STAD, EXIT ONTO CHRIS NTULI ROAD, DRIVE TO M L SULTAN ROAD IN GREYVILLE, MERGE ONTO CHRIS NTULI ROAD, USE THE LEFT 2 LANES TO TURN LEFT ONTO M L SULTAN ROAD.

RIDE MZANZI, BIG GULF, HOFFMAN

GET ON N3 IN ASHLEY FROM RICHMOND ROAD/M1 HEAD SOUTHEAST TOWARD STOCKVILLE ROAD TURN LEFT ONTO STOCKVILLE ROAD TURN LEFT AT THE 1ST CROSS STREET ONTO RICHMOND ROAD/M1 USE THE RIGHT 2 LANES TO TURN RIGHT TO MERGE ONTO N3 TOWARD DURBAN, FOLLOW N3 TO CHRIS NTULI ROAD IN BEREA, EXIT FROM N3, MERGE ONTO N3 KEEP RIGHT TO STAY ON N3, EXIT ONTO CHRIS NTULI ROAD DRIVE TO M L SULTAN ROAD IN GREYVILLE, MERGE ONTO CHRIS NTULI ROAD USE THE LEFT 2 LANES TO TURN LEFT ONTO M L SULTAN ROAD.

HENWOOD 7TH AVE

HEAD SOUTHWEST ON SEVENTH AVENUE TOWARD MITCHELL CRESCENT, TURN RIGHT AT THE 1ST CROSS STREET ONTO MITCHELL CRESCENT, TURN LEFT ONTO AVONDALE ROAD, TURN LEFT ONTO JOHN ZIKHALI ROAD, TURN RIGHT ONTO MARKET ROAD, M L SULTAN WILL BE ON THE LEFT.

GREENWOOD PARK

TAKE PARK STATION ROAD AND MIMOSA ROAD TO CHRIS HANI ROAD/R102 IN GREENWOOD PARK HEAD NORTHEAST ON SANDERSON PLACE TOWARD PARK STATION ROAD TURN RIGHT ONTO PARK STATION ROAD SLIGHT RIGHT ONTO MIMOSA ROAD FOLLOW R102 TO SANDILE THUSI ROAD/M17 IN GREYVILLE, BEREA TURN RIGHT ONTO CHRIS HANI ROAD/R102 CONTINUE STRAIGHT TO STAY ON CHRIS HANI ROAD/R102 KEEP LEFT TO CONTINUE ON UMGENI ROAD/R102 CONTINUE ON SANDILE THUSI ROAD/M17. TAKE GLADYS MANZI ROAD TO M L SULTAN ROAD TURN RIGHT ONTO SANDILE THUSI ROAD/M17 TURN LEFT ONTO LILIAN NGOYI ROAD CONTINUE ONTO STREET MARYS AVENUE AT THE ROUNDABOUT, TAKE THE 2ND EXIT ONTO GLADYS MANZI ROAD TURN LEFT ONTO MARKET ROAD.

INDATSHANA

HEAD NORTH ON JOSEPH NDULI STREET TOWARD N3, USE THE 2ND FROM THE LEFT LANE TO TURN LEFT ONTO DAVID WEBSTER STREET/M4/R102 USE THE RIGHT LANE TO TURN SLIGHTLY RIGHT ONTO DAVID WEBSTER STREET, USE THE 2ND FROM THE RIGHT LANE TO TURN RIGHT AT THE 2ND CROSS STREET ONTO JULIUS NYERERE STREET/M4/R102 CONTINUE STRAIGHT ONTO M L SULTAN ROAD.

ABC CHAMBERS

HEAD NORTH ON JOE SLOVO STREET TOWARD DR PIXLEY KASEME STREET CONTINUE ONTO INGCUCE ROAD/R102 CONTINUE STRAIGHT ONTO INGCUCE ROAD, TURN LEFT ONTO CARLISLE STREET, TURN RIGHT ONTO M L SULTAN ROAD.

RWZ PROPS

HEAD EAST ON ISMAIL C MEER STREET TOWARD INGCUCE ROAD, TURN LEFT AT THE 1ST CROSS STREET ONTO INGCUCE ROAD, TURN LEFT ONTO CARLISLE STREET, TURN RIGHT ONTO M L SULTAN ROAD.

MC ARTHUR

HEAD EAST ON MAUD MFUSI STREET TOWARD JOSEPH NDULI STREET, TURN LEFT AT THE 1ST CROSS STREET ONTO JOSEPH NDULI STREET, SLIGHT LEFT TO STAY ON JOSEPH NDULI STREET, USE THE LEFT LANE TO TURN RIGHT ONTO JOHANNES NKOSI STREET/M4/R102 TURN LEFT ONTO CROSS STREET, TURN LEFT ONTO CARLISLE STREET TURN RIGHT ONTO M L SULTAN ROAD.

DAVERNPORT

HEAD NORTHEAST ON YORK AVE TOWARD CLARK ROAD, TURN LEFT ONTO CLARK ROAD, TURN RIGHT ONTO CLEAVER ROAD CONTINUE ONTO BOTANIC GARDENS ROAD, USE THE RIGHT 2 LANES TO TURN RIGHT ONTO CHRIS NTULI ROAD USE THE LEFT 2 LANES TO TURN LEFT ONTO M L SULTAN ROAD.

SHERWOOD

TAKE HUGO ROAD AND RANGLES ROAD TO N3 HEAD SOUTHEAST ON HUGO ROAD TOWARD EVERTON ROAD, TURN RIGHT ONTO EVERTON ROAD TURN RIGHT ONTO WATERFALL ROAD TURN LEFT ONTO RANGLES ROAD, FOLLOW N3 TO CHRIS NTULI ROAD, EXIT FROM N3, MERGE ONTO N3, EXIT ONTO CHRIS NTULI ROAD, DRIVE TO M L SULTAN ROAD IN GREYVILLE, MERGE ONTO CHRIS NTULI ROAD, USE THE LEFT 2 LANES TO TURN LEFT ONTO M L SULTAN ROAD.

BAYSIDE

HEAD WEST ON MONTY NAICKER ROAD TOWARD MARK LANE TURN RIGHT ONTO JOE SLOVO STREET, CONTINUE ONTO INGCUCE ROAD/R102 CONTINUE STRAIGHT ONTO INGCUCE ROAD, TURN LEFT ONTO CARLISLE STREET, TURN RIGHT ONTO M L SULTAN ROAD.

ROYAL O'FLAHERTY

HEAD SOUTH ON O'FLAHERTY ROAD TOWARD HULSTON ROAD, CONTINUE ONTO SHENFIELD PLACE, CONTINUE ONTO CLARE ROAD, CONTINUE STRAIGHT ONTO RANGLES ROAD, CONTINUE ON N3, DRIVE TO M L SULTAN ROAD IN GREYVILLE.

TRIO, MVILA, MBONAMBI, BRAZILIA, DR ZWANE

FOLLOW BARTLE ROAD AND STELLAWOOD ROAD TO UMBILO ROAD/R102 HEAD SOUTHEAST ON PROSPECT ROAD TOWARD BARTLE ROAD TURN LEFT ONTO BARTLE ROAD, TURN RIGHT ONTO STELLAWOOD ROAD, TURN LEFT ONTO UMBILO ROAD/R102, CONTINUE ON UMBILO ROAD TO GREYVILLE CONTINUE STRAIGHT ONTO UMBILO ROAD CONTINUE ONTO LANCERS ROAD, USE ANY LANE TO TURN LEFT ONTO JULIUS NYERERE STREET/M4/R102 CONTINUE STRAIGHT ONTO M L SULTAN ROAD.

UNICITY

TAKE SHEPSTONE STREET AND BRAM FISCHER ROAD TO CARLISLE STREET IN DURBAN CENTRAL HEAD EAST ON DR PIXLEY KASEME STREET TOWARD FAREWELL ROAD/SHEPSTONE STREET TURN LEFT AT THE 1ST CROSS STREET ONTO FAREWELL ROAD/SHEPSTONE STREET USE THE LEFT 2 LANES TO TURN LEFT ONTO BRAM FISCHER ROAD CONTINUE ONTO DAVID WEBSTER STREET/M4/R102 USE THE 2ND FROM THE RIGHT LANE TO TURN RIGHT ONTO JOE SLOVO STREET CONTINUE ONTO INGCUCE ROAD/R102 CONTINUE STRAIGHT ONTO INGCUCE ROAD, TURN LEFT ONTO CARLISLE STREET, TURN RIGHT ONTO M L SULTAN ROAD.

KINGSTON RES

TAKE DIAKONIA AVENUE TO MAYDON ROAD IN ALBERT PARK HEAD SOUTH ON PARK STREET TOWARD COLLEGE LANE TURN RIGHT ONTO DIAKONIA AVENUE FOLLOW SYDNEY ROAD/R102 AND RICK TURNER ROAD TO MAZISI KUNENE ROAD IN BEREA CONTINUE ONTO MAYDON ROAD TURN RIGHT ONTO MARGARET MNCADI AVENUE CONTINUE ONTO CHE GUEVARA ROAD USE THE LEFT 2 LANES TO TURN LEFT ONTO SYDNEY ROAD/R102 TURN RIGHT ONTO RICK TURNER ROAD TURN RIGHT ONTO MAZISI KUNENE ROAD.

SAN SABIL & ADDINGTON

TAKE SHEPSTONE STREET TO BAY TERRACE HEAD SOUTHWEST ON MASONIC ROAD TOWARD MAHATMA GANDHI ROAD, TURN LEFT ONTO MAHATMA GANDHI ROAD, TURN RIGHT ONTO SHEPSTONE STREET FOLLOW MARGARET MNCADI AVENUE, SYDNEY ROAD/R102 AND RICK TURNER ROAD TO MAZISI KUNENE ROAD IN BEREA USE THE LEFT 2 LANES TO TURN LEFT ONTO BAY TERRACE, USE THE LEFT 3 LANES TO TURN SLIGHTLY LEFT ONTO MARGARET MNCADI AVENUE, KEEP RIGHT TO STAY ON MARGARET MNCADI AVENUE, CONTINUE ONTO CHE GUEVARA ROAD USE THE LEFT 2 LANES TO TURN LEFT ONTO SYDNEY ROAD/R102, TURN RIGHT ONTO RICK TURNER ROAD, TURN RIGHT ONTO MAZISI KUNENE ROAD.

LANDMARK & HERMITAGE

TAKE SHEPSTONE STREET, BRAM FISCHER ROAD, DAVID WEBSTER STREET/M4/R102, N3, ... AND PRINCESS ALICE AVENUE TO MAZISI KUNENE ROAD IN BEREA, HEAD EAST ON WEST STREET TOWARD FAREWELL ROAD/SHEPSTONE STREET, TURN LEFT AT THE 1ST CROSS STREET ONTO FAREWELL ROAD/SHEPSTONE STREET USE THE LEFT 2 LANES TO TURN LEFT ONTO BRAM FISCHER ROAD CONTINUE ONTO DAVID WEBSTER STREET/M4/R102, KEEP RIGHT TO STAY ON DAVID WEBSTER STREET/M4/R102, USE ANY LANE TO MERGE ONTO N3 VIA THE RAMP TO PIETERMARITZBURG TAKE EXIT 3 TOWARD BEREA ROAD (S)/M13, MERGE ONTO KING DINUZULU ROAD/KING DINUZULU ROAD, USE THE LEFT LANE TO STAY ON KING DINUZULU ROAD/KING DINUZULU ROAD N, TURN LEFT ONTO MAZISI KUNENE ROAD, SLIGHT LEFT ONTO LAMONT ROAD, CONTINUE ONTO PRINCESS ALICE



transport

Department:
Transport
Province of KwaZulu-Natal

GAZETTE

LGKZNG20-2023-AUG

REGION: ALL

AVENUE, TURN RIGHT ONTO RICK TURNER ROAD, TURN RIGHT ONTO MAZISI KUNENE ROAD.
340 UMBILO & ESCOMBE
HEAD NORTHEAST ON UMBILO ROAD TOWARD ALAN PATON ROAD, DESTINATION WILL BE ON THE RIGHT
29 UMBILO ROAD
HEAD NORTHEAST ON UMBILO ROAD TOWARD KING DINUZULU ROAD/KING DINUZULU ROAD, TURN LEFT AT THE 1ST CROSS STREET ONTO KING DINUZULU ROAD, TURN LEFT ONTO CLEAVER ROAD CONTINUE ONTO BULWER ROAD, CONTINUE ONTO ZK MATHEWS ROAD, TURN RIGHT ONTO RICK TURNER ROAD, TURN RIGHT ONTO MAZISI KUNENE ROAD.
98 UMBILO & BEREA COVE
HEAD NORTHEAST ON UMBILO ROAD TOWARD CHE GUEVARA ROAD, TURN LEFT ONTO KING DINUZULU ROAD, DESTINATION WILL BE ON THE LEFT.
155 KING DINUZULU ROAD (SOUTH) BULWER, BEREA, 4083
HEAD NORTHWEST ON KING DINUZULU ROAD TOWARD CANTERBURY GROVE, TURN LEFT ONTO CLEAVER ROAD CONTINUE ONTO BULWER ROAD, CONTINUE ONTO ZK MATHEWS ROAD, TURN RIGHT ONTO RICK TURNER ROAD, TURN RIGHT ONTO MAZISI KUNENE ROAD.
ENTERPRISE
HEAD NORTHEAST ON SAMORA MACHEL STREET TOWARD SAMORA MACHEL STREET, FOLLOW M4 AND R102 TO RICK TURNER ROAD IN CONGELA, TURN LEFT ONTO BRAM FISCHER ROAD/M4, USE THE LEFT LANE TO CONTINUE ON DAVID WEBSTER STREET/M4/R102, CONTINUE STRAIGHT ONTO MARKET STREET/M4/R102, USE THE RIGHT 2 LANES TO TURN SLIGHTLY RIGHT ONTO MARKET STREET/R102 USE THE MIDDLE LANE TO TURN RIGHT ONTO ANTON LEMBEDE STREET/M4/R102 USE THE LEFT LANES TO TURN SLIGHTLY LEFT ONTO SYDNEY ROAD/R102, FOLLOW RICK TURNER ROAD TO MAZISI KUNENE ROAD IN BEREA, TURN RIGHT ONTO RICK TURNER ROAD, TURN RIGHT ONTO MAZISI KUNENE ROAD.
WESTPARK
HEAD NORTHEAST ON WEST ROAD TOWARD CRESCENT STREET SHARP LEFT ONTO CRESCENT STREET, TURN LEFT ONTO FELIX DLAMINI ROAD/M10, USE THE RIGHT 2 LANES TO TURN RIGHT ONTO JAN SMUTS HIGHWAY/KING CETSHWAYO HIGHWAY/M10, SLIGHT LEFT ONTO VUSI MZIMELA ROAD/M10, TURN LEFT ONTO RICK TURNER ROAD, TURN LEFT ONTO MAZISI KUNENE ROAD.
RESERVOIR HEIGHTS
HEAD SOUTHWEST ON HALPIN AVENUE TOWARD DUNKELD ROAD/MOUNTBATTEN DRIVE, CONTINUE ON MOUNTBATTEN DRIVE, TAKE N2 AND VUSI MZIMELA ROAD/M10 TO MAZISI KUNENE ROAD IN BEREA, SHARP LEFT ONTO DUNKELD ROAD/MOUNTBATTEN DRIVE, USE ANY LANE TO TURN LEFT TO MERGE ONTO M19, TURN RIGHT, TAKE THE RAMP ONTO N2, TAKE EXIT 161 TOWARD SOLOMON MAHLANGU DRIVE/M7, USE THE LEFT 2 LANES TO TURN LEFT ONTO SOLOMON MAHLANGU DRIVE/M7 (SIGNS FOR BLUFF/EDWIN SWALES V C DRIVE), TURN LEFT ONTO BELLAIR ROAD/VUSI MZIMELA ROAD/M10, TURN RIGHT ONTO RICK TURNER ROAD, TURN LEFT ONTO MAZISI KUNENE ROAD.
ACUTT STREET
HEAD SOUTH ON ACUTT STREET TOWARD MARGARET MNCADI AVENUE, FOLLOW MARGARET MNCADI AVENUE, SYDNEY ROAD/R102 AND RICK TURNER ROAD TO MAZISI KUNENE ROAD IN BEREA, TURN LEFT ONTO MARGARET MNCADI AVENUE, MAKE A U-TURN AT SAMORA MACHEL STREET, KEEP RIGHT TO STAY ON MARGARET MNCADI AVENUE, CONTINUE ONTO CHE GUEVARA ROAD, USE THE LEFT 2 LANES TO TURN LEFT ONTO SYDNEY ROAD/R102, TURN RIGHT ONTO RICK TURNER ROAD, TURN RIGHT ONTO MAZISI KUNENE ROAD.
CAMDEN
HEAD NORTH ON CAMDEN AVENUE TOWARD CLARK ROAD, TURN LEFT ONTO CLARK ROAD, TURN LEFT ONTO MAZISI KUNENE ROAD, SLIGHT LEFT ONTO LAMONT ROAD, CONTINUE ONTO PRINCESS ALICE AVENUE, TURN RIGHT ONTO RICK TURNER ROAD, TURN RIGHT ONTO MAZISI KUNENE ROAD.
KINROSS
HEAD NORTH ON PERCY OSBORN ROAD TOWARD INNES ROAD, FOLLOW INNES ROAD AND MUSGRAVE ROAD TO LENA AHRENS ROAD IN BULWER, TURN LEFT ONTO LENA AHRENS ROAD, TURN RIGHT ONTO RICK TURNER ROAD, TURN RIGHT ONTO MAZISI KUNENE ROAD.
ASPARA
TAKE INGCUCE ROAD TO DAVID WEBSTER STREET/M4/R102, HEAD EAST ON BERTHA MKHIZE STREET TOWARD INGCUCE ROAD, TURN LEFT AT THE 1ST CROSS STREET ONTO INGCUCE ROAD, TAKE N3, MAZISI KUNENE ROAD AND PRINCESS ALICE AVENUE TO MAZISI KUNENE ROAD IN BEREA, TURN LEFT ONTO DAVID WEBSTER STREET/M4/R102, KEEP RIGHT TO STAY ON DAVID WEBSTER STREET/M4/R102, USE ANY LANE TO MERGE ONTO N3 VIA THE RAMP TO PIETERMARITZBURG, TAKE EXIT 3 TOWARD BEREA ROAD (S)/M13, MERGE ONTO KING DINUZULU ROAD/KING DINUZULU ROAD N, USE THE LEFT LANE TO STAY ON KING DINUZULU ROAD/KING DINUZULU ROAD, TURN LEFT ONTO MAZISI KUNENE ROAD, SLIGHT LEFT ONTO LAMONT ROAD, CONTINUE ONTO PRINCESS ALICE AVENUE, TURN RIGHT ONTO RICK TURNER ROAD, TURN RIGHT ONTO MAZISI KUNENE ROAD.
VICTORIA
TAKE INGCUCE ROAD TO DAVID WEBSTER STREET/M4/R102, HEAD EAST ON BERTHA MKHIZE STREET TOWARD INGCUCE ROAD, TURN LEFT AT THE 1ST CROSS STREET ONTO INGCUCE ROAD, TAKE N3, MAZISI KUNENE ROAD AND PRINCESS ALICE AVENUE TO MAZISI KUNENE ROAD IN BEREA, TURN LEFT ONTO DAVID WEBSTER STREET/M4/R102, KEEP RIGHT TO STAY ON DAVID WEBSTER STREET/M4/R102, USE ANY LANE TO MERGE ONTO N3 VIA THE RAMP TO PIETERMARITZBURG, TAKE EXIT 3 TOWARD BEREA ROAD (S)/M13, MERGE ONTO KING DINUZULU ROAD/KING DINUZULU ROAD N, USE THE LEFT LANE TO STAY ON KING DINUZULU ROAD/KING DINUZULU ROAD, TURN LEFT ONTO MAZISI KUNENE ROAD, SLIGHT LEFT ONTO LAMONT ROAD, CONTINUE ONTO PRINCESS ALICE AVENUE, TURN RIGHT ONTO RICK TURNER ROAD, TURN RIGHT ONTO MAZISI KUNENE ROAD.
MAYVILLE & ALCOCK
HEAD NORTHWEST ON CHARLES STRACHAN ROAD TOWARD JAN SMUTS HIGHWAY/KING CETSHWAYO HIGHWAY, SHARP RIGHT ONTO JAN SMUTS HIGHWAY/KING CETSHWAYO HIGHWAY, TURN LEFT ONTO ROBINSON PLACE, TURN LEFT ONTO ALCOCK CRESCENT.
ALCOCK CRESCENT, MUSGRAVE, BEREA, 4001
TAKE ALCOCK CRESCENT TO JAN SMUTS HIGHWAY/KING CETSHWAYO HIGHWAY, TAKE MARY THIPHE STREET AND RICK TURNER ROAD TO MAZISI KUNENE ROAD, TURN LEFT ONTO MAZISI KUNENE ROAD.
GREENFIELDS
HEAD SOUTH ON RANGLES ROAD TOWARD MOSES KOTANE ROAD, KEEP RIGHT TO CONTINUE ON WATERFALL ROAD, TURN LEFT ONTO JAN SMUTS HIGHWAY/KING CETSHWAYO HIGHWAY/M10, TURN RIGHT ONTO VUSI MZIMELA ROAD/M10, TURN LEFT ONTO RICK TURNER ROAD, TURN LEFT ONTO MAZISI KUNENE ROAD.
SEABOARD
TAKE MARGARET MNCADI AVENUE, SYDNEY ROAD/R102 AND RICK TURNER ROAD TO MAZISI KUNENE ROAD IN BEREA, HEAD SOUTH ON MAHATMA GANDHI ROAD TOWARD TYZACK STREET, USE THE RIGHT 2 LANES TO TURN RIGHT ONTO ANTON LEMBEDE STREET, TURN LEFT ONTO CATO STREET, USE THE LEFT 2 LANES TO TURN RIGHT ONTO BAY TERRACE, USE THE LEFT 3 LANES TO TURN SLIGHTLY LEFT ONTO MARGARET MNCADI AVENUE, KEEP RIGHT TO STAY ON MARGARET MNCADI AVENUE, CONTINUE ONTO CHE GUEVARA ROAD, USE THE LEFT 2 LANES TO TURN LEFT ONTO SYDNEY ROAD/R102, TURN RIGHT ONTO RICK TURNER ROAD, TURN RIGHT ONTO MAZISI KUNENE ROAD.
VAUSE ROAD
HEAD SOUTHWEST ON STEPHEN DLAMINI ROAD TOWARD ST THOMAS ROAD, TURN RIGHT ONTO ST THOMAS ROAD, CONTINUE ON PETER MOKABA ROAD/PETER MOKABA RIDGE, TAKE MARY THIPHE STREET AND RICK TURNER ROAD TO MAZISI KUNENE ROAD, TURN LEFT ONTO PETER MOKABA ROAD/PETER MOKABA RIDGE, TURN RIGHT ONTO JAN SMUTS HIGHWAY/KING CETSHWAYO HIGHWAY, TURN LEFT ONTO BIDSTON ROAD, TURN RIGHT ONTO OWEN AVENUE, OWEN AVE TURN SLIGHTLY LEFT AND BECOMES MARY THIPHE STREET, TURN LEFT ONTO KALANDEN ROAD, TURN LEFT ONTO RICK TURNER ROAD, TURN LEFT ONTO MAZISI KUNENE ROAD.
DERBY
HEAD WEST ON DERBY STREET TOWARD GLADYS MANZI ROAD, TAKE BOTANIC GARDENS ROAD, BULWER ROAD, ZK MATHEWS ROAD AND RICK TURNER ROAD TO MAZISI KUNENE ROAD IN BEREA, USE ANY LANE TO TURN SLIGHTLY LEFT ONTO GLADYS MANZI ROAD/LOUISE LANE, CONTINUE ONTO JOHN ZIKHALI ROAD, TURN LEFT ONTO EDITH BENSON CRESCENT, EDITH BENSON CRESCENT TURN SLIGHTLY RIGHT AND BECOMES BOTANIC GARDENS ROAD, CONTINUE ONTO CLEAVER ROAD, CONTINUE ONTO BULWER ROAD, CONTINUE ONTO ZK MATHEWS ROAD, TURN RIGHT ONTO RICK TURNER ROAD, TURN RIGHT ONTO MAZISI KUNENE ROAD.
CARLISLE
HEAD WEST ON CARLISLE STREET TOWARD ISMAIL C MEER STREET, TURN LEFT ONTO MARKET ROAD, USE THE RIGHT 2 LANES TO TURN SLIGHTLY RIGHT ONTO MARKET STREET/R102, USE THE MIDDLE LANE TO TURN RIGHT ONTO ANTON LEMBEDE STREET/M4/R102, USE THE LEFT LANES TO TURN SLIGHTLY LEFT ONTO SYDNEY ROAD/R102, TURN RIGHT ONTO RICK TURNER ROAD, TURN RIGHT ONTO MAZISI KUNENE ROAD.
TREVOR COURT
TAKE DOON ROAD TO BLUFF ROAD IN CLAIRWOOD, DURBAN, HEAD NORTH ON BRIGHTON ROAD TOWARD WINCHELSEA AVENUE, TURN RIGHT ONTO DOON ROAD, TAKE SOLOMON MAHLANGU DRIVE/M7 AND UMBILO ROAD/R102 TO MAZISI KUNENE ROAD IN BEREA, TURN RIGHT ONTO BLUFF ROAD, USE THE LEFT 2 LANES TO TURN LEFT ONTO SOLOMON MAHLANGU DRIVE/M7, USE THE LEFT 2 LANES TO TURN LEFT ONTO THE RAMP TO UMBILO



transport

Department:
Transport
Province of KwaZulu-Natal

GAZETTE

LGKZNG20-2023-AUG

REGION: ALL

ROAD/R102, CONTINUE ONTO UMBILO ROAD/R102, TURN LEFT ONTO RICK TURNER ROAD, TURN RIGHT ONTO MAZISI KUNENE ROAD.
NEW COMPLEX
HEAD NORTHEAST ON SAVAGE STREET TOWARD GROSVENOR ROAD, TURN RIGHT ONTO GROSVENOR ROAD, TURN RIGHT ONTO RICK TURNER ROAD, TURN LEFT ONTO MAZISI KUNENE ROAD.
WAKESLEIGH
HEAD NORTHEAST ON WAKESLEIGH ROAD/M10 TOWARD CLIFFVIEW ROAD, TURN RIGHT ONTO RICK TURNER ROAD, TURN LEFT ONTO MAZISI KUNENE ROAD.
276 BRICKFIELD ROAD
HEAD SOUTH ON FELIX DLAMINI ROAD/M10 TOWARD CHERRY AVENUE, USE THE RIGHT 2 LANES TO TURN RIGHT ONTO JAN SMUTS HIGHWAY/KING CETSHTWAYO HIGHWAY/M10, SLIGHT LEFT ONTO VUSI MZIMELA ROAD/M10, TURN LEFT ONTO RICK TURNER ROAD, TURN LEFT ONTO MAZISI KUNENE ROAD.
KHAYELISHA
HEAD NORTH ON SARNIA ROAD TOWARD LEEDS ROAD.
22 SARNIA ROAD, UMBILO, BEREA, 4075
HEAD NORTH ON SARNIA ROAD TOWARD UMBILO ROAD/R102, USE ANY LANE TO TURN SLIGHTLY RIGHT ONTO UMBILO ROAD/R102 USE THE RIGHT 2 LANES TO TURN SLIGHTLY RIGHT ONTO MAGWAZA MAPHALALA STREET/R102, TURN RIGHT ONTO ALAN PATON ROAD, TURN RIGHT ONTO SYDNEY ROAD/R102.
LOUIS BOTHA
HEAD NORTHEAST ON PRINCESS ALICE AVENUE, TURN RIGHT ONTO ALBERT DLOMO ROAD, TURN RIGHT ONTO ZK MATHEWS ROAD, TURN LEFT ONTO RICK TURNER ROAD, USE THE LEFT 2 LANES TO TURN LEFT ONTO UMBILO ROAD/R102.
JUNIPER RESIDENCE
TAKE PETER MOKABA ROAD/PETER MOKABA RIDGE, KING DINUZULU ROAD N AND ZK MATHEWS ROAD TO SPIWE ZUMA AVENUE IN UMBILO, HEAD SOUTHWEST ON PETER MOKABA ROAD/PETER MOKABA RIDGE TOWARD HARTLEY ROAD, TURN LEFT ONTO KING DINUZULU ROAD N, USE THE RIGHT 2 LANES TO TURN RIGHT ONTO BOTANIC GARDENS ROAD, CONTINUE ONTO CLEAVER ROAD, CONTINUE ONTO BULWER ROAD, CONTINUE ONTO ZK MATHEWS ROAD, AT THE ROUNDABOUT, TAKE THE 1ST EXIT ONTO SPIWE ZUMA AVENUE, TURN LEFT ONTO UMBILO ROAD/R102.
DUNSTAPLE HEIGHTS
PICK UP DUNSTAPLE HEIGHTS, 11 DUNSTAPLE CRESCENT, VIA VARSITY ROAD STOP UNIVERSITY RETURN TRIP WESTVILLE CAMPUS VIA VARSITY ROAD TO DUNSTAPLE CRESCENT, RESERVOIR HILLS.
KIES AVENUE
PICK UP KIES AVENUE, VIA HAYDEN ROAD, WHITTAKER ROAD, UMGUDULU ROAD, VARSITY ROAD STOP UNIVERSITY, RETURN TRIP UNIVERSITY VIA VARSITY DRIVE, UMGUDULU ROAD, WHITTAKER ROAD, HAYDEN ROAD TO KIES AVENUE.
UMBLO ROAD
PICK UP UMBLO ROAD, VIA LANCERS ROAD, BEREA ROAD, N3, JAN SMUTS HIGHWAY, ESSEX TERRACE, UNIVERSITY ROAD, STOP AT UNIVERSITY, RETURN TRIP UNIVERSITY ROAD, VIA ESSEX TERRACE, JAN SMUTS HIGHWAY, N3, BEREA ROAD, LANCERS ROAD TO UMBLO ROAD.
FELIX DLAMINI RD
PICK UP FELIX DLAMINI ROAD, VIA ALPINE ROAD, UMGENI ROAD, VARSITY DRIVE STOP VARSITY, RETURN TRIP VARSITY ROAD VIA UMGENI ROAD, ALPINE ROAD TO FELIX DLAMINI ROAD.
O' FLATORY ROAD
O' FLATORY ROAD VIA QUARRY ROAD TO VARSITY DRIVE STOP UNIVERSITY, RETURN UNIVERSITY VARSITY ROAD VIA QUARRY ROAD TO O' FLAHERTY ROAD.
ANTON LEMBEDE STREET
ANTON LEMBEDE STREET VIA ALLIWAL STREET, N3, JAN SMUTS HIGHWAY, ESSEX TERRACE TO VARSITY DRIVE STOP UNIVERSITY. RETURN TRIP UNIVERSITY VARSITY DRIVE VIA ESSEX TERRACE, JAN SMUTS HIGHWAY, N3, ALLIWAL STREET TO ANTON LEMBEDE STREET.
MAHATMA GANDHI STREET
MAHATMA GANDHI STREET VIA ANTON LEMBEDE STREET, N3, JAN SMUTS HIGHWAY, ESSEX TERRACE, VARSITY DRIVE TO UNIVERSITY. RETURN UNIVERSITY VARSITY DRIVE VIA ESSEX TERRACE, JAN SMUTS HIGHWAY, N3, ANTON LEMBEDE STREET TO MAHATMA GANDHI STREET.
ANTON LEMBEDE STREET
ANTON LEMBEDE STREET VIA ALLIWAL STREET, N3, JAN SMUTS HIGHWAY, ESSEX TERRACE TO VARSITY DRIVE STOP UNIVERSITY. RETURN TRIP UNIVERSITY VARSITY DRIVE VIA ESSEX TERRACE, JAN SMUTS HIGHWAY, N3, ALLIWAL STREET TO ANTON LEMBEDE STREET.
VARSITY DRIVE
START VARSITY DRIVE STOP AT UNIVERSITY. RETURN DOWN VARSITY DRIVE.
JOSEPH NDULI ROAD
START JOSEPH NDULI ROAD VIA DR YUSUFF DADDOD ROAD, DIAKONIA AVENUE, JOSEPH NTULI ROAD, N3, JAN'S SMUTS HIGHWAY, ESSEX TERRACE TO VARSITY DRIVE STOP AT UNIVERSITY. RETURN VARSITY DRIVE, ESSEX TERRACE, JAN SMUTS HIGHWAY, N3, JOSEPH NTULI, DIAKONIA AVENUE, DR YUSUFF DADDOD ROAD TO JOSEPH NDULI ROAD.
HUNT ROAD
START HUNT ROAD VIA MOORE ROAD, BEREA ROAD, N3, JAN SMUTS HIGHWAY, ESSEX TERRACE TO VARSITY DRIVE. RETURN FROM VARSITY DRIVE, VIA ESSEX TERRACE, JAN SMUTS HIGHWAY, N3, BEREA ROAD, MOORE ROAD, HUNT ROAD.
RIPPON ROAD
START RIPPON ROAD, VIA LOCKSEY DRIVE, JAN SMUTS HIGHWAY, ESSEX TERRACE TO VARSITY DRIVE. RETURN VARSITY DRIVE, ESSEX TERRACE, JAN'S SMUTS HIGHWAY, LOCKSEY DRIVE TO RIPPON ROAD.
BEATRICE STREET
START BEATRICE ST VIA N3, JAN SMUTS HIGHWAY, ESSEX TERRACE TO VARSITY DRIVE. RETURN VARSITY DRIVE VIA ESSEX TERRACE, JAN SMUTS HIGHWAY, N3 TO BEATRICE STREET.
RUTHERFORD ST
START RUTHERFORD STREET VIA, VICTORIA EMBANKMENT, JOSEPH NTULI, N3, JAN SMUTS, ESSEX TERRACE TO VARSITY DRIVE. RETURN VARSITY DRIVE VIA ESSEX TERRACE, JAN SMUTS HIGHWAY, JOSEPH NTULI, VICTORIA EMBANKMENT TO RUTHERFORD STREET.
BEREA ROAD
START BEREA ROAD, N3, JAN SMUTS HIGHWAY, ESSEX TERRACE TO VARSITY DRIVE. RETURN FROM VARSITY DRIVE, VIA ESSEX TERRACE, JAN SMUTS HIGHWAY, N3, BEREA ROAD.
HOLZNER ROAD
START HOLZNER ROAD, VIA RUDOLF ROAD, ABBOT FRANCIS ROAD TO MARIAN ROAD. RETURN FROM MARIAN ROAD VIA ABBOT FRANCIS ROAD, RUDOLF ROAD TO HOLZNER ROAD.
KINGS ROAD
START KINGS ROAD VIA CROMPTON STREET, CAVERSHAM ROAD AND FORREST ROAD TO MARIAN ROAD. RETURN MARIAN ROAD VIA FORREST ROAD, CAVERSHAM ROAD, CROMPTON STREET TO KINGS ROAD.
SCHOOL ROAD
START SCHOOL ROAD VIA JOSIAH GUMEDE STREET, CROMPTON ROAD, FORREST ROAD TO MARIANHILL ROAD. RETURN MARIANHILL ROAD VIA FORREST ROAD, CROMPTON ROAD, JOSIAH GUMED STREET TO SCHOOL ROAD.
BELLTOWER ROAD
START BELLTOWER ROAD VIA JACARANDA ROAD, NAGINA DRIVE, RICHMOND ROAD TO MARIANHILL ROAD. RETURN MARIANHILL ROAD VIA RICHMOND ROAD, NAGINA DRIVE, JACARANDA ROAD TO BELLTOWER ROAD.
MARIAN DRIVE
START MARIAN DRIVE VIA UNDERWOOD ROAD, FORREST ROAD TO MARIANHILL ROAD. RETURN MARIANHILL ROAD, FORREST ROAD, UNDERWOOD ROAD TO MARIAN DRIVE.
ANTON LEMBEDE
START ANTON LEMBEDE STREET VIA SAMORA MACHEL ROAD, PARRY ROAD, BRAM FISCHER ROAD, DAVID WEBSTER ROAD, N3, RICHMOND ROAD TO MARIANHILL ROAD. RETURN MARIANHILL ROAD, RICHMOND ROAD, N3, DAVID WEBSTER ROAD, BRAM FISCHER ROAD, PARRY ROAD, SAMORA MACHEL ROAD TO ANTON LEMBEDE ROAD.
PARRY
START PARRY ROAD, BRAM FISCHER ROAD, DAVID WEBSTER ROAD, N3, RICHMOND ROAD TO MARIANHILL ROAD. RETURN MARIANHILL ROAD, RICHMOND ROAD, N3, DAVID WEBSTER ROAD, BRAM FISCHER ROAD, PARRY ROAD.



transport

Department:
Transport
Province of KwaZulu-Natal

GAZETTE

LGKZNG20-2023-AUG

REGION: ALL

HENRY ROAD
START HENRY ROAD VIA ALPINE ROAD, N2, N3, RICHMOND ROAD TO MARIANHILL ROAD. RETURN MARIANHILL ROAD, RICHMOND ROAD, N3, N2, ALPINE ROAD, TO HENRY ROAD.
KING DINIZULU ROAD
KING DINIZULU ROAD VIA, CANTEBURY GROVE, N3, RICHMOND ROAD TO MARIANHILL ROAD. RETURN MARIANHILL ROAD VIA RICHMOND ROAD, N3, CANTEBURY ROAD, TO DINIZULU ROAD.
BEREA ROAD
START BERE ROAD VIA DR. PILELEY KASEME STREET, N3, RICHMOND ROAD TO MARIANHILL ROAD. RETURN MARIAN HILL ROAD VIA RICHMOND ROAD, N3, PILELEY KASEME STREET, BERE ROAD.
RANSHAW ROAD
START RANSHAW ROAD VIA UMBILO ROAD, BERE ROAD, N3, RICHMOND ROAD, TO MARIANHILL ROAD. RETURN MARIANHILL ROAD VIA RICHMOND ROAD, N3, BERE ROAD, UMBILO ROAD, TO RANSHAW ROAD.
WILLS ROAD
START WILLS ROAD VIA MILTON ROAD, JULIUS NYERERE ROAD, N3, RICHMOND ROAD TO MARIANHILL ROAD. RETURN MARIANHILL ROAD, VIA RICHMOND ROAD, N3, JULIUS NYERERE ROAD, MILTON ROAD TO WILLS ROAD.
DR. YUSAF DADDOO STREET
START DR. YUSAF DADDOO STREET VIA LOUISE STREET, DAVID WEBSTER ROAD, N3, RICHMOND ROAD TO MARIANHILL ROAD. RETURN MARIANHILL ROAD, RICHMOND ROAD, N3, DAVID WEBSTER ROAD, LOUISE STREET TO DR. YUSUF DADDOO STREET.
UMBLO ROAD
START UMBLO ROAD VIA ALAN PATON ROAD, DINIZULU ROAD, N3, RICHMOND ROAD TO MARIANHILL ROAD. RETURN TRIP MARIANHILL ROAD VIA RICHMOND ROAD, N3, DINIZULU DRIVE, ALAN PATON ROAD TO UMBLO ROAD.
MAHATMA GANDHI ROAD
START MAHATMA GANDHI ROAD VIA ANTON LEMBEDE STREET, STALWART SIMALENE STREET, N3, RICHMOND ROAD TO MARINHILL ROAD. RETURN MARIANHILL ROAD, RICHMOND ROAD, N3, STALWART SIMALENE STREET, ANTON LEMBEDE STREET TO MAHATMA GANDHI ROAD.
SHEARER ROAD
START SHEARER ROAD, VIA MAHATMA GANDHI ROAD, ANTON LEMBEDE STREET, STALWART SIMALENE STREET, N3, RICHMOND ROAD TO MARINHILL ROAD. RETURN MARIANHILL ROAD, RICHMOND ROAD, N3, STALWART SIMALENE STREET, ANTON LEMBEDE STREET, MAHATMA GANDHI ROAD TO SHEARER ROAD.
HOSPITAL ROAD
START HOSPITAL ROAD VIA MAHATMA GANDHI ROAD, ANTON LEMBEDE STREET, STALWART SIMALENE STREET, N3, RICHMOND ROAD TO MARINHILL ROAD. RETURN MARIANHILL ROAD, RICHMOND ROAD, N3, STALWART SIMALENE STREET, ANTON LEMBEDE STREET, MAHATMA GANDHI ROAD TO HOSPITAL ROAD.
VARSITY DRIVE
START VARSITY DRIVE VIA QUARRY ROAD, M19, CAVERSHAM ROAD, MARIANHILL ROAD. RETURN MARIANHILL ROAD VIA CAVERSHAM ROAD, M19, QUARRY ROAD TO VARSITY DRIVE.
STEVE BIKO ROAD
START STEVE BIKO ROAD VIA KING DINIZULU ROAD, N3, RICHMOND ROAD TO MARIANHILL ROAD. RETURN TRIP MARINHILL ROAD VIA RICHMOND ROAD, N3, KING DINIZULU ROAD TO STEVE BIKO ROAD.
DUNCAN BARRET ROAD
START DUNCAN BARRET ROAD VIA BALFOUR ROAD, SANDERSON STREET, JOSIAH GUMEDE ROAD, CAVERSHAM STREET TO MARIANHILL ROAD. RETURN MARIANHILL ROAD, CAVERSHAM ROAD, JOSIAH GUMEDE ROAD, SANDERSON STREET, BALFOUR ROAD TO DUNCAN BARRET ROAD.
TRIO PLACE
START TRIO PLACE, VIA BURO CRESCENT, N3, RICHMOND ROAD TO MARIANHILL ROAD. RETURN TRIP MARIANHILL ROAD, RICHMOND ROAD, N3, BURO CRESCENT TO TRIO PLACE.
NATIONALLY
FROM UNIVERSITY TO TRAVEL NATIONALLY FOR SPECIAL EVENTS WITHIN SOUTH AFRICA.



transport

Department:
Transport
Province of KwaZulu-Natal

GAZETTE

LGKZNG20-2023-AUG

REGION: ALL

1)	Application Number: APP0160404	2)	Gazette Number: LGKZNG20-2023-AUG
3)	Applicant: IKHWEZI BUS SERVICE (PTY) LTD ID NO. 1957/001045/07 Association: NOT AVAILABLE	4)	Applicant Address: ERF 4056 RESERVOIR HILLS DURBAN 4091
5)	Existing Licence Holder: NOT APPLICABLE ID NO. NOT APPLICABLE	6)	Existing Licence Holder Address: NOT APPLICABLE
7)	Type of application: NEW OPERATING LICENCE	8)	Operating Licence Number: NOTAVAILABLE
9)	Vehicle Type: OTHER	10)	1 X 0 (SEATED)
11)	Region: ETHEKWENI AND ILEMBE		
12.1	<p>KZPRERC2850538 - VARIOUS BUS ROUTES FOR IKHWEZI BUS SERVICES.</p> <p>ASMA COURT HEAD SOUTHEAST ON CRAIGHEAD PLACE TOWARD ROLAND CHAPMAN DRIVE TURN LEFT ONTO ROLAND CHAPMAN DRIVE, AT THE ROUNDABOUT, TAKE THE 3RD EXIT ONTO BLAMEY ROAD TURN LEFT TO MERGE ONTO M4 TOWARD CITY CENTRE, MERGE ONTO M4 FOLLOW M4 TO M L SULTAN ROAD IN GREYVILLE, BEREKA CONTINUE STRAIGHT TO STAY ON M4 TURN LEFT ONTO ANTON LEMBEDE STREET / M4 (SIGNS FOR SMITH STREET/N3/PIETERMARITZBURG) CONTINUE STRAIGHT TO STAY ON ANTON LEMBEDE STREET /M4, USE THE RIGHT 2 LANES TO TURN RIGHT ONTO JULIUS NYERERE STREET /M4/R102 CONTINUE STRAIGHT ONTO M L SULTAN ROAD.</p> <p>PENTING PROPERTIES DAVID WEBSTER HEAD WEST ON DAVID WEBSTER STREET/M4/R102 TOWARD DR YUSUF DADOO STREET USE THE 2ND FROM THE LEFT LANE TO STAY ON DAVID WEBSTER STREET/M4/R102 USE THE RIGHT LANE TO TURN SLIGHTLY RIGHT ONTO DAVID WEBSTER STREET USE THE 2ND FROM THE RIGHT LANE TO TURN RIGHT AT THE 2ND CROSS STREET ONTO JULIUS NYERERE STREET/M4/R102 CONTINUE STRAIGHT ONTO M L SULTAN ROAD.</p> <p>HLELO PROPERTIES HEAD EAST ON MAUD MFUSI STREET TOWARD JOSEPH NDULI STREET TURN LEFT AT THE 1ST CROSS STREET ONTO JOSEPH NDULI STREET TURN LEFT ONTO ANTON LEMBEDE STREET CONTINUE STRAIGHT ONTO ANTON LEMBEDE STREET/M4 USE THE RIGHT 2 LANES TO TURN RIGHT ONTO JULIUS NYERERE STREET/M4/R102 CONTINUE STRAIGHT ONTO M L SULTAN ROAD.</p> <p>LAVINO/ VALLEY VIEW HEAD EAST ON BANFIELD CRESCENT/VALLEY VIEW ROAD TOWARD IMESON ROAD TURN RIGHT ONTO EARL HAIG ROAD CONTINUE ONTO SPRINGFIELD ROAD/M17 TURN LEFT AT OVERPORT DRIVE CONTINUE ONTO JOHN ZIKHALI ROAD TURN RIGHT ONTO MARKET ROAD, M L SULTAN ROAD WILL BE ON THE LEFT.</p> <p>MANTON, AWAMI, DOLPHIN, MAVOVO HEAD NORTHEAST ON MOUNTBATTEN DRIVE TOWARD RIDDICK AVENUE, CONTINUE ONTO QUARRY ROAD TURN RIGHT ONTO O'FLAHERTY ROAD CONTINUE ONTO SHENFIELD PLACE, CONTINUE ONTO CLARE ROAD, CONTINUE STRAIGHT ONTO RANDES ROAD CONTINUE ON N3. DRIVE TO M L SULTAN ROAD IN GREYVILLE.</p> <p>KIFT PROPERTIES HEAD NORTHEAST ON CAMBRIDGE AVENUE TOWARD ELY ROAD, TURN LEFT ONTO HANNAH ROAD TURN RIGHT AT THE 1ST CROSS STREET ONTO UMBILO ROAD/R102 USE THE RIGHT 2 LANES TO TURN SLIGHTLY RIGHT ONTO MAGWAZA MAPHALALA STREET/R102 SLIGHT LEFT ONTO MAGWAZA MAPHALALA STREET, TURN LEFT ONTO KING DINUZULU ROAD/KING DINUZULU ROAD N TURN RIGHT ONTO BOTANIC GARDENS ROAD USE THE RIGHT 2 LANES TO TURN RIGHT ONTO CHRIS NTULI ROAD USE THE LEFT 2 LANES TO TURN LEFT ONTO M L SULTAN ROAD.</p> <p>CONCOST, PHILHAVEN, VILLA & WEINEMOORE HEAD SOUTHEAST ON CHE GUEVARA ROAD TOWARD CANTERBURY GROVE, TURN LEFT ONTO UMBILO ROAD CONTINUE ONTO LANCERS ROAD USE ANY LANE TO TURN LEFT ONTO JULIUS NYERERE STREET/M4/R102 CONTINUE STRAIGHT ONTO M L SULTAN ROAD</p> <p>PEARL STAR TAKE SHEPSTONE STREET TO BAY TERRACE IN SOUTH BEACH HEAD SOUTHEAST ON MAHATMA GANDHI ROAD TURN RIGHT ONTO BELL STREET, BELL STREET TURNS RIGHT AND BECOMES SHEPSTONE STREET, DRIVE FROM MARGARET MNCADI AVENUE TO DURBAN CENTRAL USE THE LEFT 2 LANES TO TURN LEFT ONTO BAY TERRACE, USE THE LEFT 3 LANES TO TURN SLIGHTLY LEFT ONTO MARGARET MNCADI AVENUE, FOLLOW JOE SLOVO STREET TO INGCUCU ROAD/R102 FOLLOW INGCUCU ROAD TO CARLISLE STREET TURN RIGHT ONTO M L SULTAN ROAD.</p> <p>TRITION TAKE MAY STREET TO EPSOM ROAD HEAD SOUTH ON MAY STREET TOWARD FIRST AVENUE TURN LEFT AT THE 1ST CROSS STREET ONTO FIRST AVENUE CONTINUE ON EPSOM ROAD, TAKE INGCUCU ROAD TO CARLISLE STREET IN DURBAN CENTRAL, DURBAN TURN LEFT ONTO EPSOM ROAD USE THE RIGHT LANE TO TURN SLIGHTLY RIGHT ONTO UMGENI ROAD/R102 TURN RIGHT ONTO CHARLOTTE MAXEKE STREET, TURN RIGHT ONTO INGCUCU ROAD/R102 CONTINUE STRAIGHT ONTO INGCUCU ROAD, TURN LEFT ONTO CARLISLE STREET, TURN RIGHT ONTO M L SULTAN ROAD.</p> <p>ALPINE & MEDINA CONTINUE TO FELIX DLAMINI ROAD/M10, HEAD NORTHEAST, TURN RIGHT TOWARD FELIX DLAMINI ROAD/M10 TAKE M17, STEPHEN DLAMINI ROAD AND JOHN ZIKHALI ROAD TO M L SULTAN ROAD IN GREYVILLE, TURN LEFT ONTO FELIX DLAMINI ROAD/M10, TURN RIGHT ONTO HENDRY ROAD/M17, TURN RIGHT ONTO EARL HAIG ROAD/M17 TURN RIGHT ONTO STEPHEN DLAMINI ROAD TURN LEFT AT OVERPORT DRIVE CONTINUE ONTO JOHN ZIKHALI ROAD TURN RIGHT ONTO MARKET ROAD.</p> <p>MASOBIYA HEAD WEST ON MASOBIYA MDLULI STREET TOWARD ROY ROAD/SHEPSTONE STREET CONTINUE ON SHEPSTONE STREET TAKE BRAM FISCHER ROAD TO CARLISLE STREET IN DURBAN CENTRAL TURN RIGHT ONTO ROY ROAD/SHEPSTONE STREET USE THE LEFT 2 LANES TO TURN LEFT ONTO BRAM FISCHER ROAD CONTINUE ONTO DAVID WEBSTER STREET/M4/R102 USE THE 2ND FROM THE RIGHT LANE TO TURN RIGHT ONTO JOE SLOVO STREET CONTINUE ONTO INGCUCU ROAD/R102 CONTINUE STRAIGHT ONTO INGCUCU ROAD TURN LEFT ONTO CARLISLE STREET TURN RIGHT ONTO M L SULTAN ROAD.</p> <p>URBAN VIEW / EMERALD HEAD NORTHWEST ON INGCUCU ROAD/R102 TOWARD CHARLOTTE MAXEKE STREET CONTINUE STRAIGHT ONTO INGCUCU ROAD TURN LEFT ONTO CARLISLE STREET TURN RIGHT ONTO M L SULTAN ROAD.</p> <p>SMITH STREET HEAD WEST ON ANTON LEMBEDE STREET TOWARD JOE SLOVO STREET USE THE RIGHT 2 LANES TO TURN RIGHT AT THE 1ST CROSS STREET ONTO JOE SLOVO STREET CONTINUE ONTO INGCUCU ROAD/R102 CONTINUE STRAIGHT ONTO INGCUCU ROAD TURN LEFT ONTO CARLISLE STREET TURN RIGHT ONTO M L SULTAN ROAD.</p> <p>BLENHAM, MASONIC, JEWITTS TAKE PRINCE STREET TO BAY TERRACE HEAD NORTHWEST ON PRINCE STREET TOWARD MASONIC ROAD TURN LEFT ONTO RUTHERFORD STREET, DRIVE FROM MARGARET MNCADI AVENUE TO DURBAN CENTRAL CONTINUE ONTO BAY TERRACE USE THE LEFT 3 LANES TO TURN SLIGHTLY LEFT ONTO MARGARET MNCADI AVENUE, FOLLOW JOE SLOVO STREET TO INGCUCU ROAD/R102 USE THE RIGHT 2 LANES TO TURN SLIGHTLY RIGHT TOWARD JOE SLOVO STREET CONTINUE ONTO JOE SLOVO STREET FOLLOW INGCUCU ROAD TO CARLISLE STREET CONTINUE ONTO INGCUCU ROAD/R102 CONTINUE STRAIGHT ONTO INGCUCU ROAD TURN LEFT ONTO CARLISLE STREET TURN RIGHT ONTO M L SULTAN ROAD.</p> <p>CITY CABIN, MAZEPPA DRIVE FROM BAY TERRACE AND MARGARET MNCADI AVENUE TO DURBAN CENTRAL HEAD EAST ON DR LANGALIBALELE DUBE STREET TOWARD ROBIN LANE, TURN RIGHT ONTO MORGE LANE TURN RIGHT ONTO BAY TERRACE USE THE LEFT 3 LANES TO TURN SLIGHTLY LEFT ONTO MARGARET MNCADI AVENUE FOLLOW JOE SLOVO STREET TO INGCUCU ROAD/R102 USE THE RIGHT 2 LANES TO TURN SLIGHTLY RIGHT TOWARD JOE SLOVO STREET CONTINUE ONTO JOE SLOVO STREET FOLLOW INGCUCU ROAD TO CARLISLE STREET CONTINUE ONTO INGCUCU ROAD/R102 CONTINUE STRAIGHT ONTO INGCUCU ROAD TURN LEFT ONTO CARLISLE STREET TURN RIGHT ONTO M L SULTAN ROAD.</p> <p>STERLING HEAD WEST ON CARLISLE ST TOWARD CROSS STREET TURN RIGHT ONTO M L SULTAN ROAD.</p> <p>RENAISSANCE HEAD WEST ON MAUD MFUSI STREET TOWARD LELLOS PASSAGE TURN RIGHT ONTO JOSEPH NDULI STREET TURN LEFT ONTO ANTON LEMBEDE</p>		



transport

Department:
Transport
Province of KwaZulu-Natal

GAZETTE

LGKZNG20-2023-AUG

REGION: ALL

STREET CONTINUE STRAIGHT ONTO ANTON LEMBEDE STREET/M4 USE THE RIGHT 2 LANES TO TURN RIGHT ONTO JULIUS NYERERE STREET/M4/R102 CONTINUE STRAIGHT ONTO M L SULTAN ROAD.

505 ANTON LEMBEDE

HEAD WEST ON ANTON LEMBEDE STREET TOWARD ALEXANDRA STREET CONTINUE STRAIGHT ONTO ANTON LEMBEDE STREET/M4 USE THE RIGHT 2 LANES TO TURN RIGHT ONTO JULIUS NYERERE STREET/M4/R102 CONTINUE STRAIGHT ONTO M L SULTAN ROAD.

JOE SLOVO

HEAD NORTH ON JOE SLOVO ST TOWARD DENIS HURLEY STREET CONTINUE ONTO INGCUCE ROAD/R102 CONTINUE STRAIGHT ONTO INGCUCE ROAD TURN LEFT ONTO CARLISLE STREET TURN RIGHT ONTO M L SULTAN ROAD.

EMDUBANI

HEAD NORTH ON STALWART SIMELANE STREET/M4 TOWARD KINGSMEAD WAY TURN LEFT ONTO KINGSMEAD WAY CONTINUE ON MASABALALA YENGWA AVENUE/M12, TAKE M4 AND INGCUCE ROAD TO CARLISLE STREET IN DURBAN CENTRAL TURN LEFT ONTO MASABALALA YENGWA AVENUE/M12 CONTINUE ONTO WALNUT ROAD USE THE RIGHT 2 LANES TO TURN RIGHT ONTO BRAM FISCHER ROAD/M4 USE THE 2ND FROM THE RIGHT LANE TO TURN RIGHT ONTO JOE SLOVO STREET CONTINUE ONTO INGCUCE ROAD/R102 CONTINUE STRAIGHT ONTO INGCUCE ROAD TURN LEFT ONTO CARLISLE STREET TURN RIGHT ONTO M L SULTAN ROAD

ST GERAN

TAKE LOCKSLEY DR TO JAN SMUTS HWY/KING CETHSWAYO HIGHWAY IN SHERWOOD, DURBAN HEAD SOUTHWEST ON RIPPOON ROAD TOWARD BAZLEY AVENUE CONTINUE ONTO LOCKSLEY DRIVE TAKE N3 TO CHRIS NTULI ROAD IN BEREA. EXIT FROM N3 TURN LEFT ONTO JAN SMUTS HIGHWAY/KING CETHSWAYO HIGHWAY USE THE LEFT LANE TO MERGE ONTO N3 VIA THE RAMP TO CITY/STAD, EXIT ONTO CHRIS NTULI ROAD, DRIVE TO M L SULTAN ROAD IN GREYVILLE, MERGE ONTO CHRIS NTULI ROAD, USE THE LEFT 2 LANES TO TURN LEFT ONTO M L SULTAN ROAD.

RIDE MZANZI, BIG GULF, HOFFMAN

GET ON N3 IN ASHLEY FROM RICHMOND ROAD/M1 HEAD SOUTHEAST TOWARD STOCKVILLE ROAD TURN LEFT ONTO STOCKVILLE ROAD TURN LEFT AT THE 1ST CROSS STREET ONTO RICHMOND ROAD/M1 USE THE RIGHT 2 LANES TO TURN RIGHT TO MERGE ONTO N3 TOWARD DURBAN, FOLLOW N3 TO CHRIS NTULI ROAD IN BEREA, EXIT FROM N3, MERGE ONTO N3 KEEP RIGHT TO STAY ON N3, EXIT ONTO CHRIS NTULI ROAD DRIVE TO M L SULTAN ROAD IN GREYVILLE, MERGE ONTO CHRIS NTULI ROAD USE THE LEFT 2 LANES TO TURN LEFT ONTO M L SULTAN ROAD.

HENWOOD 7TH AVE

HEAD SOUTHWEST ON SEVENTH AVENUE TOWARD MITCHELL CRESCENT, TURN RIGHT AT THE 1ST CROSS STREET ONTO MITCHELL CRESCENT, TURN LEFT ONTO AVONDALE ROAD, TURN LEFT ONTO JOHN ZIKHALI ROAD, TURN RIGHT ONTO MARKET ROAD, M L SULTAN WILL BE ON THE LEFT.

GREENWOOD PARK

TAKE PARK STATION ROAD AND MIMOSA ROAD TO CHRIS HANI ROAD/R102 IN GREENWOOD PARK HEAD NORTHEAST ON SANDERSON PLACE TOWARD PARK STATION ROAD TURN RIGHT ONTO PARK STATION ROAD SLIGHT RIGHT ONTO MIMOSA ROAD FOLLOW R102 TO SANDILE THUSI ROAD/M17 IN GREYVILLE, BEREA TURN RIGHT ONTO CHRIS HANI ROAD/R102 CONTINUE STRAIGHT TO STAY ON CHRIS HANI ROAD/R102 KEEP LEFT TO CONTINUE ON UMGENI ROAD/R102 CONTINUE ON SANDILE THUSI ROAD/M17. TAKE GLADYS MANZI ROAD TO M L SULTAN ROAD TURN RIGHT ONTO SANDILE THUSI ROAD/M17 TURN LEFT ONTO LILIAN NGOYI ROAD CONTINUE ONTO STREET MARYS AVENUE AT THE ROUNDABOUT, TAKE THE 2ND EXIT ONTO GLADYS MANZI ROAD TURN LEFT ONTO MARKET ROAD.

INDATSHANA

HEAD NORTH ON JOSEPH NDULI STREET TOWARD N3, USE THE 2ND FROM THE LEFT LANE TO TURN LEFT ONTO DAVID WEBSTER STREET/M4/R102 USE THE RIGHT LANE TO TURN SLIGHTLY RIGHT ONTO DAVID WEBSTER STREET, USE THE 2ND FROM THE RIGHT LANE TO TURN RIGHT AT THE 2ND CROSS STREET ONTO JULIUS NYERERE STREET/M4/R102 CONTINUE STRAIGHT ONTO M L SULTAN ROAD.

ABC CHAMBERS

HEAD NORTH ON JOE SLOVO STREET TOWARD DR PIXLEY KASEME STREET CONTINUE ONTO INGCUCE ROAD/R102 CONTINUE STRAIGHT ONTO INGCUCE ROAD, TURN LEFT ONTO CARLISLE STREET, TURN RIGHT ONTO M L SULTAN ROAD.

RWZ PROPS

HEAD EAST ON ISMAIL C MEER STREET TOWARD INGCUCE ROAD, TURN LEFT AT THE 1ST CROSS STREET ONTO INGCUCE ROAD, TURN LEFT ONTO CARLISLE STREET, TURN RIGHT ONTO M L SULTAN ROAD.

MC ARTHUR

HEAD EAST ON MAUD MFUSI STREET TOWARD JOSEPH NDULI STREET, TURN LEFT AT THE 1ST CROSS STREET ONTO JOSEPH NDULI STREET, SLIGHT LEFT TO STAY ON JOSEPH NDULI STREET, USE THE LEFT LANE TO TURN RIGHT ONTO JOHANNES NKOSI STREET/M4/R102 TURN LEFT ONTO CROSS STREET, TURN LEFT ONTO CARLISLE STREET TURN RIGHT ONTO M L SULTAN ROAD.

DAVERNPORT

HEAD NORTHEAST ON YORK AVE TOWARD CLARK ROAD, TURN LEFT ONTO CLARK ROAD, TURN RIGHT ONTO CLEAVER ROAD CONTINUE ONTO BOTANIC GARDENS ROAD, USE THE RIGHT 2 LANES TO TURN RIGHT ONTO CHRIS NTULI ROAD USE THE LEFT 2 LANES TO TURN LEFT ONTO M L SULTAN ROAD.

SHERWOOD

TAKE HUGO ROAD AND RANGLES ROAD TO N3 HEAD SOUTHEAST ON HUGO ROAD TOWARD EVERTON ROAD, TURN RIGHT ONTO EVERTON ROAD TURN RIGHT ONTO WATERFALL ROAD TURN LEFT ONTO RANGLES ROAD, FOLLOW N3 TO CHRIS NTULI ROAD, EXIT FROM N3, MERGE ONTO N3, EXIT ONTO CHRIS NTULI ROAD, DRIVE TO M L SULTAN ROAD IN GREYVILLE, MERGE ONTO CHRIS NTULI ROAD, USE THE LEFT 2 LANES TO TURN LEFT ONTO M L SULTAN ROAD.

BAYSIDE

HEAD WEST ON MONTY NAICKER ROAD TOWARD MARK LANE TURN RIGHT ONTO JOE SLOVO STREET, CONTINUE ONTO INGCUCE ROAD/R102 CONTINUE STRAIGHT ONTO INGCUCE ROAD, TURN LEFT ONTO CARLISLE STREET, TURN RIGHT ONTO M L SULTAN ROAD.

ROYAL O'FLAHERTY

HEAD SOUTH ON O'FLAHERTY ROAD TOWARD HULSTON ROAD, CONTINUE ONTO SHENFIELD PLACE, CONTINUE ONTO CLARE ROAD, CONTINUE STRAIGHT ONTO RANGLES ROAD, CONTINUE ON N3, DRIVE TO M L SULTAN ROAD IN GREYVILLE.

TRIO, MVILA, MBONAMBI, BRAZILIA, DR ZWANE

FOLLOW BARTLE ROAD AND STELLAWOOD ROAD TO UMBILO ROAD/R102 HEAD SOUTHEAST ON PROSPECT ROAD TOWARD BARTLE ROAD TURN LEFT ONTO BARTLE ROAD, TURN RIGHT ONTO STELLAWOOD ROAD, TURN LEFT ONTO UMBILO ROAD/R102, CONTINUE ON UMBILO ROAD TO GREYVILLE CONTINUE STRAIGHT ONTO UMBILO ROAD CONTINUE ONTO LANCERS ROAD, USE ANY LANE TO TURN LEFT ONTO JULIUS NYERERE STREET/M4/R102 CONTINUE STRAIGHT ONTO M L SULTAN ROAD.

UNICITY

TAKE SHEPSTONE STREET AND BRAM FISCHER ROAD TO CARLISLE STREET IN DURBAN CENTRAL HEAD EAST ON DR PIXLEY KASEME STREET TOWARD FAREWELL ROAD/SHEPSTONE STREET TURN LEFT AT THE 1ST CROSS STREET ONTO FAREWELL ROAD/SHEPSTONE STREET USE THE LEFT 2 LANES TO TURN LEFT ONTO BRAM FISCHER ROAD CONTINUE ONTO DAVID WEBSTER STREET/M4/R102 USE THE 2ND FROM THE RIGHT LANE TO TURN RIGHT ONTO JOE SLOVO STREET CONTINUE ONTO INGCUCE ROAD/R102 CONTINUE STRAIGHT ONTO INGCUCE ROAD, TURN LEFT ONTO CARLISLE STREET, TURN RIGHT ONTO M L SULTAN ROAD.

KINGSTON RES

TAKE DIAKONIA AVENUE TO MAYDON ROAD IN ALBERT PARK HEAD SOUTH ON PARK STREET TOWARD COLLEGE LANE TURN RIGHT ONTO DIAKONIA AVENUE FOLLOW SYDNEY ROAD/R102 AND RICK TURNER ROAD TO MAZISI KUNENE ROAD IN BEREA CONTINUE ONTO MAYDON ROAD TURN RIGHT ONTO MARGARET MNCADI AVENUE CONTINUE ONTO CHE GUEVARA ROAD USE THE LEFT 2 LANES TO TURN LEFT ONTO SYDNEY ROAD/R102 TURN RIGHT ONTO RICK TURNER ROAD TURN RIGHT ONTO MAZISI KUNENE ROAD.

SAN SABIL & ADDINGTON

TAKE SHEPSTONE STREET TO BAY TERRACE HEAD SOUTHWEST ON MASONIC ROAD TOWARD MAHATMA GANDHI ROAD, TURN LEFT ONTO MAHATMA GANDHI ROAD, TURN RIGHT ONTO SHEPSTONE STREET FOLLOW MARGARET MNCADI AVENUE, SYDNEY ROAD/R102 AND RICK TURNER ROAD TO MAZISI KUNENE ROAD IN BEREA USE THE LEFT 2 LANES TO TURN LEFT ONTO BAY TERRACE, USE THE LEFT 3 LANES TO TURN SLIGHTLY LEFT ONTO MARGARET MNCADI AVENUE, KEEP RIGHT TO STAY ON MARGARET MNCADI AVENUE, CONTINUE ONTO CHE GUEVARA ROAD USE THE LEFT 2 LANES TO TURN LEFT ONTO SYDNEY ROAD/R102, TURN RIGHT ONTO RICK TURNER ROAD, TURN RIGHT ONTO MAZISI KUNENE ROAD.

LANDMARK & HERMITAGE

TAKE SHEPSTONE STREET, BRAM FISCHER ROAD, DAVID WEBSTER STREET/M4/R102, N3, ... AND PRINCESS ALICE AVENUE TO MAZISI KUNENE ROAD IN BEREA, HEAD EAST ON WEST STREET TOWARD FAREWELL ROAD/SHEPSTONE STREET, TURN LEFT AT THE 1ST CROSS STREET ONTO FAREWELL ROAD/SHEPSTONE STREET USE THE LEFT 2 LANES TO TURN LEFT ONTO BRAM FISCHER ROAD CONTINUE ONTO DAVID WEBSTER STREET/M4/R102, KEEP RIGHT TO STAY ON DAVID WEBSTER STREET/M4/R102, USE ANY LANE TO MERGE ONTO N3 VIA THE RAMP TO PIETERMARITZBURG TAKE EXIT 3 TOWARD BEREA ROAD (S)/M13, MERGE ONTO KING DINUZULU ROAD/KING DINUZULU ROAD, USE THE LEFT LANE TO STAY ON KING DINUZULU ROAD/KING DINUZULU ROAD N, TURN LEFT ONTO MAZISI KUNENE ROAD, SLIGHT LEFT ONTO LAMONT ROAD, CONTINUE ONTO PRINCESS ALICE



transport

Department:
Transport
Province of KwaZulu-Natal

GAZETTE

LGKZNG20-2023-AUG

REGION: ALL

AVENUE, TURN RIGHT ONTO RICK TURNER ROAD, TURN RIGHT ONTO MAZISI KUNENE ROAD.
340 UMBILO & ESCOMBE
HEAD NORTHEAST ON UMBILO ROAD TOWARD ALAN PATON ROAD, DESTINATION WILL BE ON THE RIGHT
29 UMBILO ROAD
HEAD NORTHEAST ON UMBILO ROAD TOWARD KING DINUZULU ROAD/KING DINUZULU ROAD, TURN LEFT AT THE 1ST CROSS STREET ONTO KING DINUZULU ROAD, TURN LEFT ONTO CLEAVER ROAD CONTINUE ONTO BULWER ROAD, CONTINUE ONTO ZK MATHEWS ROAD, TURN RIGHT ONTO RICK TURNER ROAD, TURN RIGHT ONTO MAZISI KUNENE ROAD.
98 UMBILO & BEREA COVE
HEAD NORTHEAST ON UMBILO ROAD TOWARD CHE GUEVARA ROAD, TURN LEFT ONTO KING DINUZULU ROAD, DESTINATION WILL BE ON THE LEFT.
155 KING DINUZULU ROAD (SOUTH) BULWER, BEREA, 4083
HEAD NORTHWEST ON KING DINUZULU ROAD TOWARD CANTERBURY GROVE, TURN LEFT ONTO CLEAVER ROAD CONTINUE ONTO BULWER ROAD, CONTINUE ONTO ZK MATHEWS ROAD, TURN RIGHT ONTO RICK TURNER ROAD, TURN RIGHT ONTO MAZISI KUNENE ROAD.
ENTERPRISE
HEAD NORTHEAST ON SAMORA MACHEL STREET TOWARD SAMORA MACHEL STREET, FOLLOW M4 AND R102 TO RICK TURNER ROAD IN CONGELA, TURN LEFT ONTO BRAM FISCHER ROAD/M4, USE THE LEFT LANE TO CONTINUE ON DAVID WEBSTER STREET/M4/R102, CONTINUE STRAIGHT ONTO MARKET STREET/M4/R102, USE THE RIGHT 2 LANES TO TURN SLIGHTLY RIGHT ONTO MARKET STREET/R102 USE THE MIDDLE LANE TO TURN RIGHT ONTO ANTON LEMBEDE STREET/M4/R102 USE THE LEFT LANES TO TURN SLIGHTLY LEFT ONTO SYDNEY ROAD/R102, FOLLOW RICK TURNER ROAD TO MAZISI KUNENE ROAD IN BEREA, TURN RIGHT ONTO RICK TURNER ROAD, TURN RIGHT ONTO MAZISI KUNENE ROAD.
WESTPARK
HEAD NORTHEAST ON WEST ROAD TOWARD CRESCENT STREET SHARP LEFT ONTO CRESCENT STREET, TURN LEFT ONTO FELIX DLAMINI ROAD/M10, USE THE RIGHT 2 LANES TO TURN RIGHT ONTO JAN SMUTS HIGHWAY/KING CETSHWAYO HIGHWAY/M10, SLIGHT LEFT ONTO VUSI MZIMELA ROAD/M10, TURN LEFT ONTO RICK TURNER ROAD, TURN LEFT ONTO MAZISI KUNENE ROAD.
RESERVOIR HEIGHTS
HEAD SOUTHWEST ON HALPIN AVENUE TOWARD DUNKELD ROAD/MOUNTBATTEN DRIVE, CONTINUE ON MOUNTBATTEN DRIVE, TAKE N2 AND VUSI MZIMELA ROAD/M10 TO MAZISI KUNENE ROAD IN BEREA, SHARP LEFT ONTO DUNKELD ROAD/MOUNTBATTEN DRIVE, USE ANY LANE TO TURN LEFT TO MERGE ONTO M19, TURN RIGHT, TAKE THE RAMP ONTO N2, TAKE EXIT 161 TOWARD SOLOMON MAHLANGU DRIVE/M7, USE THE LEFT 2 LANES TO TURN LEFT ONTO SOLOMON MAHLANGU DRIVE/M7 (SIGNS FOR BLUFF/EDWIN SWALES V C DRIVE), TURN LEFT ONTO BELLAIR ROAD/VUSI MZIMELA ROAD/M10, TURN RIGHT ONTO RICK TURNER ROAD, TURN LEFT ONTO MAZISI KUNENE ROAD.
ACUTT STREET
HEAD SOUTH ON ACUTT STREET TOWARD MARGARET MNCADI AVENUE, FOLLOW MARGARET MNCADI AVENUE, SYDNEY ROAD/R102 AND RICK TURNER ROAD TO MAZISI KUNENE ROAD IN BEREA, TURN LEFT ONTO MARGARET MNCADI AVENUE, MAKE A U-TURN AT SAMORA MACHEL STREET, KEEP RIGHT TO STAY ON MARGARET MNCADI AVENUE, CONTINUE ONTO CHE GUEVARA ROAD, USE THE LEFT 2 LANES TO TURN LEFT ONTO SYDNEY ROAD/R102, TURN RIGHT ONTO RICK TURNER ROAD, TURN RIGHT ONTO MAZISI KUNENE ROAD.
CAMDEN
HEAD NORTH ON CAMDEN AVENUE TOWARD CLARK ROAD, TURN LEFT ONTO CLARK ROAD, TURN LEFT ONTO MAZISI KUNENE ROAD, SLIGHT LEFT ONTO LAMONT ROAD, CONTINUE ONTO PRINCESS ALICE AVENUE, TURN RIGHT ONTO RICK TURNER ROAD, TURN RIGHT ONTO MAZISI KUNENE ROAD.
KINROSS
HEAD NORTH ON PERCY OSBORN ROAD TOWARD INNES ROAD, FOLLOW INNES ROAD AND MUSGRAVE ROAD TO LENA AHRENS ROAD IN BULWER, TURN LEFT ONTO LENA AHRENS ROAD, TURN RIGHT ONTO RICK TURNER ROAD, TURN RIGHT ONTO MAZISI KUNENE ROAD.
ASPARA
TAKE INGCUCE ROAD TO DAVID WEBSTER STREET/M4/R102, HEAD EAST ON BERTHA MKHIZE STREET TOWARD INGCUCE ROAD, TURN LEFT AT THE 1ST CROSS STREET ONTO INGCUCE ROAD, TAKE N3, MAZISI KUNENE ROAD AND PRINCESS ALICE AVENUE TO MAZISI KUNENE ROAD IN BEREA, TURN LEFT ONTO DAVID WEBSTER STREET/M4/R102, KEEP RIGHT TO STAY ON DAVID WEBSTER STREET/M4/R102, USE ANY LANE TO MERGE ONTO N3 VIA THE RAMP TO PIETERMARITZBURG, TAKE EXIT 3 TOWARD BEREA ROAD (S)/M13, MERGE ONTO KING DINUZULU ROAD/KING DINUZULU ROAD N, USE THE LEFT LANE TO STAY ON KING DINUZULU ROAD/KING DINUZULU ROAD, TURN LEFT ONTO MAZISI KUNENE ROAD, SLIGHT LEFT ONTO LAMONT ROAD, CONTINUE ONTO PRINCESS ALICE AVENUE, TURN RIGHT ONTO RICK TURNER ROAD, TURN RIGHT ONTO MAZISI KUNENE ROAD.
VICTORIA
TAKE INGCUCE ROAD TO DAVID WEBSTER STREET/M4/R102, HEAD EAST ON BERTHA MKHIZE STREET TOWARD INGCUCE ROAD, TURN LEFT AT THE 1ST CROSS STREET ONTO INGCUCE ROAD, TAKE N3, MAZISI KUNENE ROAD AND PRINCESS ALICE AVENUE TO MAZISI KUNENE ROAD IN BEREA, TURN LEFT ONTO DAVID WEBSTER STREET/M4/R102, KEEP RIGHT TO STAY ON DAVID WEBSTER STREET/M4/R102, USE ANY LANE TO MERGE ONTO N3 VIA THE RAMP TO PIETERMARITZBURG, TAKE EXIT 3 TOWARD BEREA ROAD (S)/M13, MERGE ONTO KING DINUZULU ROAD/KING DINUZULU ROAD N, USE THE LEFT LANE TO STAY ON KING DINUZULU ROAD/KING DINUZULU ROAD, TURN LEFT ONTO MAZISI KUNENE ROAD, SLIGHT LEFT ONTO LAMONT ROAD, CONTINUE ONTO PRINCESS ALICE AVENUE, TURN RIGHT ONTO RICK TURNER ROAD, TURN RIGHT ONTO MAZISI KUNENE ROAD.
MAYVILLE & ALCOCK
HEAD NORTHWEST ON CHARLES STRACHAN ROAD TOWARD JAN SMUTS HIGHWAY/KING CETSHWAYO HIGHWAY, SHARP RIGHT ONTO JAN SMUTS HIGHWAY/KING CETSHWAYO HIGHWAY, TURN LEFT ONTO ROBINSON PLACE, TURN LEFT ONTO ALCOCK CRESCENT.
ALCOCK CRESCENT, MUSGRAVE, BEREA, 4001
TAKE ALCOCK CRESCENT TO JAN SMUTS HIGHWAY/KING CETSHWAYO HIGHWAY, TAKE MARY THIPHE STREET AND RICK TURNER ROAD TO MAZISI KUNENE ROAD, TURN LEFT ONTO MAZISI KUNENE ROAD.
GREENFIELDS
HEAD SOUTH ON RANGLES ROAD TOWARD MOSES KOTANE ROAD, KEEP RIGHT TO CONTINUE ON WATERFALL ROAD, TURN LEFT ONTO JAN SMUTS HIGHWAY/KING CETSHWAYO HIGHWAY/M10, TURN RIGHT ONTO VUSI MZIMELA ROAD/M10, TURN LEFT ONTO RICK TURNER ROAD, TURN LEFT ONTO MAZISI KUNENE ROAD.
SEABOARD
TAKE MARGARET MNCADI AVENUE, SYDNEY ROAD/R102 AND RICK TURNER ROAD TO MAZISI KUNENE ROAD IN BEREA, HEAD SOUTH ON MAHATMA GANDHI ROAD TOWARD TYZACK STREET, USE THE RIGHT 2 LANES TO TURN RIGHT ONTO ANTON LEMBEDE STREET, TURN LEFT ONTO CATO STREET, USE THE LEFT 2 LANES TO TURN RIGHT ONTO BAY TERRACE, USE THE LEFT 3 LANES TO TURN SLIGHTLY LEFT ONTO MARGARET MNCADI AVENUE, KEEP RIGHT TO STAY ON MARGARET MNCADI AVENUE, CONTINUE ONTO CHE GUEVARA ROAD, USE THE LEFT 2 LANES TO TURN LEFT ONTO SYDNEY ROAD/R102, TURN RIGHT ONTO RICK TURNER ROAD, TURN RIGHT ONTO MAZISI KUNENE ROAD.
VAUSE ROAD
HEAD SOUTHWEST ON STEPHEN DLAMINI ROAD TOWARD ST THOMAS ROAD, TURN RIGHT ONTO ST THOMAS ROAD, CONTINUE ON PETER MOKABA ROAD/PETER MOKABA RIDGE, TAKE MARY THIPHE STREET AND RICK TURNER ROAD TO MAZISI KUNENE ROAD, TURN LEFT ONTO PETER MOKABA ROAD/PETER MOKABA RIDGE, TURN RIGHT ONTO JAN SMUTS HIGHWAY/KING CETSHWAYO HIGHWAY, TURN LEFT ONTO BIDSTON ROAD, TURN RIGHT ONTO OWEN AVENUE, OWEN AVE TURN SLIGHTLY LEFT AND BECOMES MARY THIPHE STREET, TURN LEFT ONTO KALANDEN ROAD, TURN LEFT ONTO RICK TURNER ROAD, TURN LEFT ONTO MAZISI KUNENE ROAD.
DERBY
HEAD WEST ON DERBY STREET TOWARD GLADYS MANZI ROAD, TAKE BOTANIC GARDENS ROAD, BULWER ROAD, ZK MATHEWS ROAD AND RICK TURNER ROAD TO MAZISI KUNENE ROAD IN BEREA, USE ANY LANE TO TURN SLIGHTLY LEFT ONTO GLADYS MANZI ROAD/LOUISE LANE, CONTINUE ONTO JOHN ZIKHALI ROAD, TURN LEFT ONTO EDITH BENSON CRESCENT, EDITH BENSON CRESCENT TURN SLIGHTLY RIGHT AND BECOMES BOTANIC GARDENS ROAD, CONTINUE ONTO CLEAVER ROAD, CONTINUE ONTO BULWER ROAD, CONTINUE ONTO ZK MATHEWS ROAD, TURN RIGHT ONTO RICK TURNER ROAD, TURN RIGHT ONTO MAZISI KUNENE ROAD.
CARLISLE
HEAD WEST ON CARLISLE STREET TOWARD ISMAIL C MEER STREET, TURN LEFT ONTO MARKET ROAD, USE THE RIGHT 2 LANES TO TURN SLIGHTLY RIGHT ONTO MARKET STREET/R102, USE THE MIDDLE LANE TO TURN RIGHT ONTO ANTON LEMBEDE STREET/M4/R102, USE THE LEFT LANES TO TURN SLIGHTLY LEFT ONTO SYDNEY ROAD/R102, TURN RIGHT ONTO RICK TURNER ROAD, TURN RIGHT ONTO MAZISI KUNENE ROAD.
TREVOR COURT
TAKE DOON ROAD TO BLUFF ROAD IN CLAIRWOOD, DURBAN, HEAD NORTH ON BRIGHTON ROAD TOWARD WINCHELSEA AVENUE, TURN RIGHT ONTO DOON ROAD, TAKE SOLOMON MAHLANGU DRIVE/M7 AND UMBILO ROAD/R102 TO MAZISI KUNENE ROAD IN BEREA, TURN RIGHT ONTO BLUFF ROAD, USE THE LEFT 2 LANES TO TURN LEFT ONTO SOLOMON MAHLANGU DRIVE/M7, USE THE LEFT 2 LANES TO TURN LEFT ONTO THE RAMP TO UMBILO



transport

Department:
Transport
Province of KwaZulu-Natal

GAZETTE

LGKZNG20-2023-AUG

REGION: ALL

ROAD/R102, CONTINUE ONTO UMBILO ROAD/R102, TURN LEFT ONTO RICK TURNER ROAD, TURN RIGHT ONTO MAZISI KUNENE ROAD.
NEW COMPLEX
HEAD NORTHEAST ON SAVAGE STREET TOWARD GROSVENOR ROAD, TURN RIGHT ONTO GROSVENOR ROAD, TURN RIGHT ONTO RICK TURNER ROAD, TURN LEFT ONTO MAZISI KUNENE ROAD.
WAKESLEIGH
HEAD NORTHEAST ON WAKESLEIGH ROAD/M10 TOWARD CLIFFVIEW ROAD, TURN RIGHT ONTO RICK TURNER ROAD, TURN LEFT ONTO MAZISI KUNENE ROAD.
276 BRICKFIELD ROAD
HEAD SOUTH ON FELIX DLAMINI ROAD/M10 TOWARD CHERRY AVENUE, USE THE RIGHT 2 LANES TO TURN RIGHT ONTO JAN SMUTS HIGHWAY/KING CETSHTWAYO HIGHWAY/M10, SLIGHT LEFT ONTO VUSI MZIMELA ROAD/M10, TURN LEFT ONTO RICK TURNER ROAD, TURN LEFT ONTO MAZISI KUNENE ROAD.
KHAYELISHA
HEAD NORTH ON SARNIA ROAD TOWARD LEEDS ROAD.
22 SARNIA ROAD, UMBILO, BEREA, 4075
HEAD NORTH ON SARNIA ROAD TOWARD UMBILO ROAD/R102, USE ANY LANE TO TURN SLIGHTLY RIGHT ONTO UMBILO ROAD/R102 USE THE RIGHT 2 LANES TO TURN SLIGHTLY RIGHT ONTO MAGWAZA MAPHALALA STREET/R102, TURN RIGHT ONTO ALAN PATON ROAD, TURN RIGHT ONTO SYDNEY ROAD/R102.
LOUIS BOTHA
HEAD NORTHEAST ON PRINCESS ALICE AVENUE, TURN RIGHT ONTO ALBERT DLOMO ROAD, TURN RIGHT ONTO ZK MATHEWS ROAD, TURN LEFT ONTO RICK TURNER ROAD, USE THE LEFT 2 LANES TO TURN LEFT ONTO UMBILO ROAD/R102.
JUNIPER RESIDENCE
TAKE PETER MOKABA ROAD/PETER MOKABA RIDGE, KING DINUZULU ROAD N AND ZK MATHEWS ROAD TO SPIWE ZUMA AVENUE IN UMBILO, HEAD SOUTHWEST ON PETER MOKABA ROAD/PETER MOKABA RIDGE TOWARD HARTLEY ROAD, TURN LEFT ONTO KING DINUZULU ROAD N, USE THE RIGHT 2 LANES TO TURN RIGHT ONTO BOTANIC GARDENS ROAD, CONTINUE ONTO CLEAVER ROAD, CONTINUE ONTO BULWER ROAD, CONTINUE ONTO ZK MATHEWS ROAD, AT THE ROUNDABOUT, TAKE THE 1ST EXIT ONTO SPIWE ZUMA AVENUE, TURN LEFT ONTO UMBILO ROAD/R102.
DUNSTAPLE HEIGHTS
PICK UP DUNSTAPLE HEIGHTS, 11 DUNSTAPLE CRESCENT, VIA VARSITY ROAD STOP UNIVERSITY RETURN TRIP WESTVILLE CAMPUS VIA VARSITY ROAD TO DUNSTAPLE CRESCENT, RESERVOIR HILLS.
KIES AVENUE
PICK UP KIES AVENUE, VIA HAYDEN ROAD, WHITTAKER ROAD, UMGUDULU ROAD, VARSITY ROAD STOP UNIVERSITY, RETURN TRIP UNIVERSITY VIA VARSITY DRIVE, UMGUDULU ROAD, WHITTAKER ROAD, HAYDEN ROAD TO KIES AVENUE.
UMBLO ROAD
PICK UP UMBLO ROAD, VIA LANCERS ROAD, BEREA ROAD, N3, JAN SMUTS HIGHWAY, ESSEX TERRACE, UNIVERSITY ROAD, STOP AT UNIVERSITY, RETURN TRIP UNIVERSITY ROAD, VIA ESSEX TERRACE, JAN SMUTS HIGHWAY, N3, BEREA ROAD, LANCERS ROAD TO UMBLO ROAD.
FELIX DLAMINI RD
PICK UP FELIX DLAMINI ROAD, VIA ALPINE ROAD, UMGENI ROAD, VARSITY DRIVE STOP VARSITY, RETURN TRIP VARSITY ROAD VIA UMGENI ROAD, ALPINE ROAD TO FELIX DLAMINI ROAD.
O' FLATORY ROAD
O' FLATORY ROAD VIA QUARRY ROAD TO VARSITY DRIVE STOP UNIVERSITY, RETURN UNIVERSITY VARSITY ROAD VIA QUARRY ROAD TO O' FLAHERTY ROAD.
ANTON LEMBEDE STREET
ANTON LEMBEDE STREET VIA ALLIWAL STREET, N3, JAN SMUTS HIGHWAY, ESSEX TERRACE TO VARSITY DRIVE STOP UNIVERSITY. RETURN TRIP UNIVERSITY VARSITY DRIVE VIA ESSEX TERRACE, JAN SMUTS HIGHWAY, N3, ALLIWAL STREET TO ANTON LEMBEDE STREET.
MAHATMA GANDHI STREET
MAHATMA GANDHI STREET VIA ANTON LEMBEDE STREET, N3, JAN SMUTS HIGHWAY, ESSEX TERRACE, VARSITY DRIVE TO UNIVERSITY. RETURN UNIVERSITY VARSITY DRIVE VIA ESSEX TERRACE, JAN SMUTS HIGHWAY, N3, ANTON LEMBEDE STREET TO MAHATMA GANDHI STREET.
ANTON LEMBEDE STREET
ANTON LEMBEDE STREET VIA ALLIWAL STREET, N3, JAN SMUTS HIGHWAY, ESSEX TERRACE TO VARSITY DRIVE STOP UNIVERSITY. RETURN TRIP UNIVERSITY VARSITY DRIVE VIA ESSEX TERRACE, JAN SMUTS HIGHWAY, N3, ALLIWAL STREET TO ANTON LEMBEDE STREET.
VARSITY DRIVE
START VARSITY DRIVE STOP AT UNIVERSITY. RETURN DOWN VARSITY DRIVE.
JOSEPH NDULI ROAD
START JOSEPH NDULI ROAD VIA DR YUSUFF DADDOD ROAD, DIAKONIA AVENUE, JOSEPH NTULI ROAD, N3, JAN'S SMUTS HIGHWAY, ESSEX TERRACE TO VARSITY DRIVE STOP AT UNIVERSITY. RETURN VARSITY DRIVE, ESSEX TERRACE, JAN SMUTS HIGHWAY, N3, JOSEPH NTULI, DIAKONIA AVENUE, DR YUSUFF DADDOD ROAD TO JOSEPH NDULI ROAD.
HUNT ROAD
START HUNT ROAD VIA MOORE ROAD, BEREA ROAD, N3, JAN SMUTS HIGHWAY, ESSEX TERRACE TO VARSITY DRIVE. RETURN FROM VARSITY DRIVE, VIA ESSEX TERRACE, JAN SMUTS HIGHWAY, N3, BEREA ROAD, MOORE ROAD, HUNT ROAD.
RIPPON ROAD
START RIPPON ROAD, VIA LOCKSEY DRIVE, JAN SMUTS HIGHWAY, ESSEX TERRACE TO VARSITY DRIVE. RETURN VARSITY DRIVE, ESSEX TERRACE, JAN'S SMUTS HIGHWAY, LOCKSEY DRIVE TO RIPPON ROAD.
BEATRICE STREET
START BEATRICE ST VIA N3, JAN SMUTS HIGHWAY, ESSEX TERRACE TO VARSITY DRIVE. RETURN VARSITY DRIVE VIA ESSEX TERRACE, JAN SMUTS HIGHWAY, N3 TO BEATRICE STREET.
RUTHERFORD ST
START RUTHERFORD STREET VIA, VICTORIA EMBANKMENT, JOSEPH NTULI, N3, JAN SMUTS, ESSEX TERRACE TO VARSITY DRIVE. RETURN VARSITY DRIVE VIA ESSEX TERRACE, JAN SMUTS HIGHWAY, JOSEPH NTULI, VICTORIA EMBANKMENT TO RUTHERFORD STREET.
BEREA ROAD
START BEREA ROAD, N3, JAN SMUTS HIGHWAY, ESSEX TERRACE TO VARSITY DRIVE. RETURN FROM VARSITY DRIVE, VIA ESSEX TERRACE, JAN SMUTS HIGHWAY, N3, BEREA ROAD.
HOLZNER ROAD
START HOLZNER ROAD, VIA RUDOLF ROAD, ABBOT FRANCIS ROAD TO MARIAN ROAD. RETURN FROM MARIAN ROAD VIA ABBOT FRANCIS ROAD, RUDOLF ROAD TO HOLZNER ROAD.
KINGS ROAD
START KINGS ROAD VIA CROMPTON STREET, CAVERSHAM ROAD AND FORREST ROAD TO MARIAN ROAD. RETURN MARIAN ROAD VIA FORREST ROAD, CAVERSHAM ROAD, CROMPTON STREET TO KINGS ROAD.
SCHOOL ROAD
START SCHOOL ROAD VIA JOSIAH GUMEDE STREET, CROMPTON ROAD, FORREST ROAD TO MARIANHILL ROAD. RETURN MARIANHILL ROAD VIA FORREST ROAD, CROMPTON ROAD, JOSIAH GUMED STREET TO SCHOOL ROAD.
BELLTOWER ROAD
START BELLTOWER ROAD VIA JACARANDA ROAD, NAGINA DRIVE, RICHMOND ROAD TO MARIANHILL ROAD. RETURN MARIANHILL ROAD VIA RICHMOND ROAD, NAGINA DRIVE, JACARANDA ROAD TO BELLTOWER ROAD.
MARIAN DRIVE
START MARIAN DRIVE VIA UNDERWOOD ROAD, FORREST ROAD TO MARIANHILL ROAD. RETURN MARIANHILL ROAD, FORREST ROAD, UNDERWOOD ROAD TO MARIAN DRIVE.
ANTON LEMBEDE
START ANTON LEMBEDE STREET VIA SAMORA MACHEL ROAD, PARRY ROAD, BRAM FISCHER ROAD, DAVID WEBSTER ROAD, N3, RICHMOND ROAD TO MARIANHILL ROAD. RETURN MARIANHILL ROAD, RICHMOND ROAD, N3, DAVID WEBSTER ROAD, BRAM FISCHER ROAD, PARRY ROAD, SAMORA MACHEL ROAD TO ANTON LEMBEDE ROAD.
PARRY
START PARRY ROAD, BRAM FISCHER ROAD, DAVID WEBSTER ROAD, N3, RICHMOND ROAD TO MARIANHILL ROAD. RETURN MARIANHILL ROAD, RICHMOND ROAD, N3, DAVID WEBSTER ROAD, BRAM FISCHER ROAD, PARRY ROAD.



transport

Department:
Transport
Province of KwaZulu-Natal

GAZETTE

LGKZNG20-2023-AUG

REGION: ALL

HENRY ROAD
START HENRY ROAD VIA ALPINE ROAD, N2, N3, RICHMOND ROAD TO MARIANHILL ROAD. RETURN MARIANHILL ROAD, RICHMOND ROAD, N3, N2, ALPINE ROAD, TO HENRY ROAD.
KING DINIZULU ROAD
KING DINIZULU ROAD VIA, CANTEBURY GROVE, N3, RICHMOND ROAD TO MARIANHILL ROAD. RETURN MARIANHILL ROAD VIA RICHMOND ROAD, N3, CANTEBURY ROAD, TO DINIZULU ROAD.
BEREA ROAD
START BEREAD ROAD VIA DR. PILELEY KASEME STREET, N3, RICHMOND ROAD TO MARIANHILL ROAD. RETURN MARIAN HILL ROAD VIA RICHMOND ROAD, N3, PILELEY KASEME STREET, BEREAD ROAD.
RANSHAW ROAD
START RANSHAW ROAD VIA UMBILO ROAD, BEREAD ROAD, N3, RICHMOND ROAD, TO MARIANHILL ROAD. RETURN MARIANHILL ROAD VIA RICHMOND ROAD, N3, BEREAD ROAD, UMBILO ROAD, TO RANSHAW ROAD.
WILLS ROAD
START WILLS ROAD VIA MILTON ROAD, JULIUS NYERERE ROAD, N3, RICHMOND ROAD TO MARIANHILL ROAD. RETURN MARIANHILL ROAD, VIA RICHMOND ROAD, N3, JULIUS NYERERE ROAD, MILTON ROAD TO WILLS ROAD.
DR. YUSAF DADDOO STREET
START DR. YUSAF DADDOO STREET VIA LOUISE STREET, DAVID WEBSTER ROAD, N3, RICHMOND ROAD TO MARIANHILL ROAD. RETURN MARIANHILL ROAD, RICHMOND ROAD, N3, DAVID WEBSTER ROAD, LOUISE STREET TO DR. YUSUF DADDOO STREET.
UMBLO ROAD
START UMBLO ROAD VIA ALAN PATON ROAD, DINIZULU ROAD, N3, RICHMOND ROAD TO MARIANHILL ROAD. RETURN TRIP MARIANHILL ROAD VIA RICHMOND ROAD, N3, DINIZULU DRIVE, ALAN PATON ROAD TO UMBLO ROAD.
MAHATMA GANDHI ROAD
START MAHATMA GANDHI ROAD VIA ANTON LEMBEDE STREET, STALWART SIMALENE STREET, N3, RICHMOND ROAD TO MARINHILL ROAD. RETURN MARIANHILL ROAD, RICHMOND ROAD, N3, STALWART SIMALENE STREET, ANTON LEMBEDE STREET TO MAHATMA GANDHI ROAD.
SHEARER ROAD
START SHEARER ROAD, VIA MAHATMA GANDHI ROAD, ANTON LEMBEDE STREET, STALWART SIMALENE STREET, N3, RICHMOND ROAD TO MARINHILL ROAD. RETURN MARIANHILL ROAD, RICHMOND ROAD, N3, STALWART SIMALENE STREET, ANTON LEMBEDE STREET, MAHATMA GANDHI ROAD TO SHEARER ROAD.
HOSPITAL ROAD
START HOSPITAL ROAD VIA MAHATMA GANDHI ROAD, ANTON LEMBEDE STREET, STALWART SIMALENE STREET, N3, RICHMOND ROAD TO MARINHILL ROAD. RETURN MARIANHILL ROAD, RICHMOND ROAD, N3, STALWART SIMALENE STREET, ANTON LEMBEDE STREET, MAHATMA GANDHI ROAD TO HOSPITAL ROAD.
VARSITY DRIVE
START VARSITY DRIVE VIA QUARRY ROAD, M19, CAVERSHAM ROAD, MARIANHILL ROAD. RETURN MARIANHILL ROAD VIA CAVERSHAM ROAD, M19, QUARRY ROAD TO VARSITY DRIVE.
STEVE BIKO ROAD
START STEVE BIKO ROAD VIA KING DINIZULU ROAD, N3, RICHMOND ROAD TO MARIANHILL ROAD. RETURN TRIP MARINHILL ROAD VIA RICHMOND ROAD, N3, KING DINIZULU ROAD TO STEVE BIKO ROAD.
DUNCAN BARRET ROAD
START DUNCAN BARRET ROAD VIA BALFOUR ROAD, SANDERSON STREET, JOSIAH GUMEDE ROAD, CAVERSHAM STREET TO MARIANHILL ROAD. RETURN MARIANHILL ROAD, CAVERSHAM ROAD, JOSIAH GUMEDE ROAD, SANDERSON STREET, BALFOUR ROAD TO DUNCAN BARRET ROAD.
TRIO PLACE
START TRIO PLACE, VIA BURO CRESCENT, N3, RICHMOND ROAD TO MARIANHILL ROAD. RETURN TRIP MARIANHILL ROAD, RICHMOND ROAD, N3, BURO CRESCENT TO TRIO PLACE.
NATIONALLY
FROM UNIVERSITY TO TRAVEL NATIONALLY FOR SPECIAL EVENTS WITHIN SOUTH AFRICA.



transport

Department:
Transport
Province of KwaZulu-Natal

GAZETTE

LGKZNG20-2023-AUG

REGION: ALL

1)	Application Number: APP0160405	2)	Gazette Number: LGKZNG20-2023-AUG
3)	Applicant: □ IKHWEZI BUS SERVICE (PTY) LTD ID NO. 1957/001045/07 Association: NOT AVAILABLE	4)	Applicant Address: ERF 4056 RESERVOIR HILLS DURBAN 4091
5)	Existing Licence Holder: NOT APPLICABLE ID NO. NOT APPLICABLE	6)	Existing Licence Holder Address: NOT APPLICABLE
7)	Type of application: NEW OPERATING LICENCE	8)	Operating Licence Number: NOTAVAILABLE
9)	Vehicle Type: OTHER	10)	1 X 0 (SEATED)
11)	Region: ETHEKWENI AND ILEMBE		
12.1	<p>KZPRERC2850538 - VARIOUS BUS ROUTES FOR IKHWEZI BUS SERVICES.</p> <p>ASMA COURT HEAD SOUTHEAST ON CRAIGHEAD PLACE TOWARD ROLAND CHAPMAN DRIVE TURN LEFT ONTO ROLAND CHAPMAN DRIVE, AT THE ROUNDABOUT, TAKE THE 3RD EXIT ONTO BLAMEY ROAD TURN LEFT TO MERGE ONTO M4 TOWARD CITY CENTRE, MERGE ONTO M4 FOLLOW M4 TO M L SULTAN ROAD IN GREYVILLE, BERECA CONTINUE STRAIGHT TO STAY ON M4 TURN LEFT ONTO ANTON LEMBEDE STREET / M4 (SIGNS FOR SMITH STREET/N3/PIETERMARITZBURG) CONTINUE STRAIGHT TO STAY ON ANTON LEMBEDE STREET /M4, USE THE RIGHT 2 LANES TO TURN RIGHT ONTO JULIUS NYERERE STREET /M4/R102 CONTINUE STRAIGHT ONTO M L SULTAN ROAD.</p> <p>PENTING PROPERTIES DAVID WEBSTER HEAD WEST ON DAVID WEBSTER STREET/M4/R102 TOWARD DR YUSUF DADOO STREET USE THE 2ND FROM THE LEFT LANE TO STAY ON DAVID WEBSTER STREET/M4/R102 USE THE RIGHT LANE TO TURN SLIGHTLY RIGHT ONTO DAVID WEBSTER STREET USE THE 2ND FROM THE RIGHT LANE TO TURN RIGHT AT THE 2ND CROSS STREET ONTO JULIUS NYERERE STREET/M4/R102 CONTINUE STRAIGHT ONTO M L SULTAN ROAD.</p> <p>HLELO PROPERTIES HEAD EAST ON MAUD MFUSI STREET TOWARD JOSEPH NDULI STREET TURN LEFT AT THE 1ST CROSS STREET ONTO JOSEPH NDULI STREET TURN LEFT ONTO ANTON LEMBEDE STREET CONTINUE STRAIGHT ONTO ANTON LEMBEDE STREET/M4 USE THE RIGHT 2 LANES TO TURN RIGHT ONTO JULIUS NYERERE STREET/M4/R102 CONTINUE STRAIGHT ONTO M L SULTAN ROAD.</p> <p>LAVINO/ VALLEY VIEW HEAD EAST ON BANFIELD CRESCENT/VALLEY VIEW ROAD TOWARD IMESON ROAD TURN RIGHT ONTO EARL HAIG ROAD CONTINUE ONTO SPRINGFIELD ROAD/M17 TURN LEFT AT OVERPORT DRIVE CONTINUE ONTO JOHN ZIKHALI ROAD TURN RIGHT ONTO MARKET ROAD, M L SULTAN ROAD WILL BE ON THE LEFT.</p> <p>MANTON, AWAMI, DOLPHIN, MAVOVO HEAD NORTHEAST ON MOUNTBATTEN DRIVE TOWARD RIDDICK AVENUE, CONTINUE ONTO QUARRY ROAD TURN RIGHT ONTO O'FLAHERTY ROAD CONTINUE ONTO SHENFIELD PLACE, CONTINUE ONTO CLARE ROAD, CONTINUE STRAIGHT ONTO RANDES ROAD CONTINUE ON N3. DRIVE TO M L SULTAN ROAD IN GREYVILLE.</p> <p>KIFT PROPERTIES HEAD NORTHEAST ON CAMBRIDGE AVENUE TOWARD ELY ROAD, TURN LEFT ONTO HANNAH ROAD TURN RIGHT AT THE 1ST CROSS STREET ONTO UMBILO ROAD/R102 USE THE RIGHT 2 LANES TO TURN SLIGHTLY RIGHT ONTO MAGWAZA MAPHALALA STREET/R102 SLIGHT LEFT ONTO MAGWAZA MAPHALALA STREET, TURN LEFT ONTO KING DINUZULU ROAD/KING DINUZULU ROAD N TURN RIGHT ONTO BOTANIC GARDENS ROAD USE THE RIGHT 2 LANES TO TURN RIGHT ONTO CHRIS NTULI ROAD USE THE LEFT 2 LANES TO TURN LEFT ONTO M L SULTAN ROAD.</p> <p>CONCOST, PHILHAVEN, VILLA & WEINEMOORE HEAD SOUTHEAST ON CHE GUEVARA ROAD TOWARD CANTERBURY GROVE, TURN LEFT ONTO UMBILO ROAD CONTINUE ONTO LANCERS ROAD USE ANY LANE TO TURN LEFT ONTO JULIUS NYERERE STREET/M4/R102 CONTINUE STRAIGHT ONTO M L SULTAN ROAD</p> <p>PEARL STAR TAKE SHEPSTONE STREET TO BAY TERRACE IN SOUTH BEACH HEAD SOUTHEAST ON MAHATMA GANDHI ROAD TURN RIGHT ONTO BELL STREET, BELL STREET TURNS RIGHT AND BECOMES SHEPSTONE STREET, DRIVE FROM MARGARET MNCADI AVENUE TO DURBAN CENTRAL USE THE LEFT 2 LANES TO TURN LEFT ONTO BAY TERRACE, USE THE LEFT 3 LANES TO TURN SLIGHTLY LEFT ONTO MARGARET MNCADI AVENUE, FOLLOW JOE SLOVO STREET TO INGCUCE ROAD/R102 FOLLOW INGCUCE ROAD TO CARLISLE STREET TURN RIGHT ONTO M L SULTAN ROAD.</p> <p>TRITION TAKE MAY STREET TO EPSOM ROAD HEAD SOUTH ON MAY STREET TOWARD FIRST AVENUE TURN LEFT AT THE 1ST CROSS STREET ONTO FIRST AVENUE CONTINUE ON EPSOM ROAD, TAKE INGCUCE ROAD TO CARLISLE STREET IN DURBAN CENTRAL, DURBAN TURN LEFT ONTO EPSOM ROAD USE THE RIGHT LANE TO TURN SLIGHTLY RIGHT ONTO UMGENI ROAD/R102 TURN RIGHT ONTO CHARLOTTE MAXEKE STREET, TURN RIGHT ONTO INGCUCE ROAD/R102 CONTINUE STRAIGHT ONTO INGCUCE ROAD, TURN LEFT ONTO CARLISLE STREET, TURN RIGHT ONTO M L SULTAN ROAD.</p> <p>ALPINE & MEDINA CONTINUE TO FELIX DLAMINI ROAD/M10, HEAD NORTHEAST, TURN RIGHT TOWARD FELIX DLAMINI ROAD/M10 TAKE M17, STEPHEN DLAMINI ROAD AND JOHN ZIKHALI ROAD TO M L SULTAN ROAD IN GREYVILLE, TURN LEFT ONTO FELIX DLAMINI ROAD/M10, TURN RIGHT ONTO HENDRY ROAD/M17, TURN RIGHT ONTO EARL HAIG ROAD/M17 TURN RIGHT ONTO STEPHEN DLAMINI ROAD TURN LEFT AT OVERPORT DRIVE CONTINUE ONTO JOHN ZIKHALI ROAD TURN RIGHT ONTO MARKET ROAD.</p> <p>MASOBIYA HEAD WEST ON MASOBIYA MDLULI STREET TOWARD ROY ROAD/SHEPSTONE STREET CONTINUE ON SHEPSTONE STREET TAKE BRAM FISCHER ROAD TO CARLISLE STREET IN DURBAN CENTRAL TURN RIGHT ONTO ROY ROAD/SHEPSTONE STREET USE THE LEFT 2 LANES TO TURN LEFT ONTO BRAM FISCHER ROAD CONTINUE ONTO DAVID WEBSTER STREET/M4/R102 USE THE 2ND FROM THE RIGHT LANE TO TURN RIGHT ONTO JOE SLOVO STREET CONTINUE ONTO INGCUCE ROAD/R102 CONTINUE STRAIGHT ONTO INGCUCE ROAD TURN LEFT ONTO CARLISLE STREET TURN RIGHT ONTO M L SULTAN ROAD.</p> <p>URBAN VIEW / EMERALD HEAD NORTHWEST ON INGCUCE ROAD/R102 TOWARD CHARLOTTE MAXEKE STREET CONTINUE STRAIGHT ONTO INGCUCE ROAD TURN LEFT ONTO CARLISLE STREET TURN RIGHT ONTO M L SULTAN ROAD.</p> <p>SMITH STREET HEAD WEST ON ANTON LEMBEDE STREET TOWARD JOE SLOVO STREET USE THE RIGHT 2 LANES TO TURN RIGHT AT THE 1ST CROSS STREET ONTO JOE SLOVO STREET CONTINUE ONTO INGCUCE ROAD/R102 CONTINUE STRAIGHT ONTO INGCUCE ROAD TURN LEFT ONTO CARLISLE STREET TURN RIGHT ONTO M L SULTAN ROAD.</p> <p>BLENHAM, MASONIC, JEWITTS TAKE PRINCE STREET TO BAY TERRACE HEAD NORTHWEST ON PRINCE STREET TOWARD MASONIC ROAD TURN LEFT ONTO RUTHERFORD STREET, DRIVE FROM MARGARET MNCADI AVENUE TO DURBAN CENTRAL CONTINUE ONTO BAY TERRACE USE THE LEFT 3 LANES TO TURN SLIGHTLY LEFT ONTO MARGARET MNCADI AVENUE, FOLLOW JOE SLOVO STREET TO INGCUCE ROAD/R102 USE THE RIGHT 2 LANES TO TURN SLIGHTLY RIGHT TOWARD JOE SLOVO STREET CONTINUE ONTO JOE SLOVO STREET FOLLOW INGCUCE ROAD TO CARLISLE STREET CONTINUE ONTO INGCUCE ROAD/R102 CONTINUE STRAIGHT ONTO INGCUCE ROAD TURN LEFT ONTO CARLISLE STREET TURN RIGHT ONTO M L SULTAN ROAD.</p> <p>CITY CABIN, MAZEPPA DRIVE FROM BAY TERRACE AND MARGARET MNCADI AVENUE TO DURBAN CENTRAL HEAD EAST ON DR LANGALIBALELE DUBE STREET TOWARD ROBIN LANE, TURN RIGHT ONTO MORGE LANE TURN RIGHT ONTO BAY TERRACE USE THE LEFT 3 LANES TO TURN SLIGHTLY LEFT ONTO MARGARET MNCADI AVENUE FOLLOW JOE SLOVO STREET TO INGCUCE ROAD/R102 USE THE RIGHT 2 LANES TO TURN SLIGHTLY RIGHT TOWARD JOE SLOVO STREET CONTINUE ONTO JOE SLOVO STREET FOLLOW INGCUCE ROAD TO CARLISLE STREET CONTINUE ONTO INGCUCE ROAD/R102 CONTINUE STRAIGHT ONTO INGCUCE ROAD TURN LEFT ONTO CARLISLE STREET TURN RIGHT ONTO M L SULTAN ROAD.</p> <p>STERLING HEAD WEST ON CARLISLE ST TOWARD CROSS STREET TURN RIGHT ONTO M L SULTAN ROAD.</p> <p>RENAISSANCE HEAD WEST ON MAUD MFUSI STREET TOWARD LELLOS PASSAGE TURN RIGHT ONTO JOSEPH NDULI STREET TURN LEFT ONTO ANTON LEMBEDE</p>		



transport

Department:
Transport
Province of KwaZulu-Natal

GAZETTE

LGKZNG20-2023-AUG

REGION: ALL

STREET CONTINUE STRAIGHT ONTO ANTON LEMBEDE STREET/M4 USE THE RIGHT 2 LANES TO TURN RIGHT ONTO JULIUS NYERERE STREET/M4/R102 CONTINUE STRAIGHT ONTO M L SULTAN ROAD.

505 ANTON LEMBEDE
HEAD WEST ON ANTON LEMBEDE STREET TOWARD ALEXANDRA STREET CONTINUE STRAIGHT ONTO ANTON LEMBEDE STREET/M4 USE THE RIGHT 2 LANES TO TURN RIGHT ONTO JULIUS NYERERE STREET/M4/R102 CONTINUE STRAIGHT ONTO M L SULTAN ROAD.

JOE SLOVO
HEAD NORTH ON JOE SLOVO ST TOWARD DENIS HURLEY STREET CONTINUE ONTO INGCUCE ROAD/R102 CONTINUE STRAIGHT ONTO INGCUCE ROAD TURN LEFT ONTO CARLISLE STREET TURN RIGHT ONTO M L SULTAN ROAD.

EMDUBANI
HEAD NORTH ON STALWART SIMELANE STREET/M4 TOWARD KINGSMEAD WAY TURN LEFT ONTO KINGSMEAD WAY CONTINUE ON MASABALALA YENGWA AVENUE/M12, TAKE M4 AND INGCUCE ROAD TO CARLISLE STREET IN DURBAN CENTRAL TURN LEFT ONTO MASABALALA YENGWA AVENUE/M12 CONTINUE ONTO WALNUT ROAD USE THE RIGHT 2 LANES TO TURN RIGHT ONTO BRAM FISCHER ROAD/M4 USE THE 2ND FROM THE RIGHT LANE TO TURN RIGHT ONTO JOE SLOVO STREET CONTINUE ONTO INGCUCE ROAD/R102 CONTINUE STRAIGHT ONTO INGCUCE ROAD TURN LEFT ONTO CARLISLE STREET TURN RIGHT ONTO M L SULTAN ROAD

ST GERAN
TAKE LOCKSLEY DR TO JAN SMUTS HWY/KING CETHSHWAYO HIGHWAY IN SHERWOOD, DURBAN HEAD SOUTHWEST ON RIPPOON ROAD TOWARD BAZLEY AVENUE CONTINUE ONTO LOCKSLEY DRIVE TAKE N3 TO CHRIS NTULI ROAD IN BEREA. EXIT FROM N3 TURN LEFT ONTO JAN SMUTS HIGHWAY/KING CETHSHWAYO HIGHWAY USE THE LEFT LANE TO MERGE ONTO N3 VIA THE RAMP TO CITY/STAD, EXIT ONTO CHRIS NTULI ROAD, DRIVE TO M L SULTAN ROAD IN GREYVILLE, MERGE ONTO CHRIS NTULI ROAD, USE THE LEFT 2 LANES TO TURN LEFT ONTO M L SULTAN ROAD.

RIDE MZANZI, BIG GULF, HOFFMAN
GET ON N3 IN ASHLEY FROM RICHMOND ROAD/M1 HEAD SOUTHEAST TOWARD STOCKVILLE ROAD TURN LEFT ONTO STOCKVILLE ROAD TURN LEFT AT THE 1ST CROSS STREET ONTO RICHMOND ROAD/M1 USE THE RIGHT 2 LANES TO TURN RIGHT TO MERGE ONTO N3 TOWARD DURBAN, FOLLOW N3 TO CHRIS NTULI ROAD IN BEREA, EXIT FROM N3, MERGE ONTO N3 KEEP RIGHT TO STAY ON N3, EXIT ONTO CHRIS NTULI ROAD DRIVE TO M L SULTAN ROAD IN GREYVILLE, MERGE ONTO CHRIS NTULI ROAD USE THE LEFT 2 LANES TO TURN LEFT ONTO M L SULTAN ROAD.

HENWOOD 7TH AVE
HEAD SOUTHWEST ON SEVENTH AVENUE TOWARD MITCHELL CRESCENT, TURN RIGHT AT THE 1ST CROSS STREET ONTO MITCHELL CRESCENT, TURN LEFT ONTO AVONDALE ROAD, TURN LEFT ONTO JOHN ZIKHALI ROAD, TURN RIGHT ONTO MARKET ROAD, M L SULTAN WILL BE ON THE LEFT.

GREENWOOD PARK
TAKE PARK STATION ROAD AND MIMOSA ROAD TO CHRIS HANI ROAD/R102 IN GREENWOOD PARK HEAD NORTHEAST ON SANDERSON PLACE TOWARD PARK STATION ROAD TURN RIGHT ONTO PARK STATION ROAD SLIGHT RIGHT ONTO MIMOSA ROAD FOLLOW R102 TO SANDILE THUSI ROAD/M17 IN GREYVILLE, BEREA TURN RIGHT ONTO CHRIS HANI ROAD/R102 CONTINUE STRAIGHT TO STAY ON CHRIS HANI ROAD/R102 KEEP LEFT TO CONTINUE ON UMGENI ROAD/R102 CONTINUE ON SANDILE THUSI ROAD/M17. TAKE GLADYS MANZI ROAD TO M L SULTAN ROAD TURN RIGHT ONTO SANDILE THUSI ROAD/M17 TURN LEFT ONTO LILIAN NGOYI ROAD CONTINUE ONTO STREET MARYS AVENUE AT THE ROUNDABOUT, TAKE THE 2ND EXIT ONTO GLADYS MANZI ROAD TURN LEFT ONTO MARKET ROAD.

INDATSHANA
HEAD NORTH ON JOSEPH NDULI STREET TOWARD N3, USE THE 2ND FROM THE LEFT LANE TO TURN LEFT ONTO DAVID WEBSTER STREET/M4/R102 USE THE RIGHT LANE TO TURN SLIGHTLY RIGHT ONTO DAVID WEBSTER STREET, USE THE 2ND FROM THE RIGHT LANE TO TURN RIGHT AT THE 2ND CROSS STREET ONTO JULIUS NYERERE STREET/M4/R102 CONTINUE STRAIGHT ONTO M L SULTAN ROAD.

ABC CHAMBERS
HEAD NORTH ON JOE SLOVO STREET TOWARD DR PIXLEY KASEME STREET CONTINUE ONTO INGCUCE ROAD/R102 CONTINUE STRAIGHT ONTO INGCUCE ROAD, TURN LEFT ONTO CARLISLE STREET, TURN RIGHT ONTO M L SULTAN ROAD.

RWZ PROPS
HEAD EAST ON ISMAIL C MEER STREET TOWARD INGCUCE ROAD, TURN LEFT AT THE 1ST CROSS STREET ONTO INGCUCE ROAD, TURN LEFT ONTO CARLISLE STREET, TURN RIGHT ONTO M L SULTAN ROAD.

MC ARTHUR
HEAD EAST ON MAUD MFUSI STREET TOWARD JOSEPH NDULI STREET, TURN LEFT AT THE 1ST CROSS STREET ONTO JOSEPH NDULI STREET, SLIGHT LEFT TO STAY ON JOSEPH NDULI STREET, USE THE LEFT LANE TO TURN RIGHT ONTO JOHANNES NKOSI STREET/M4/R102 TURN LEFT ONTO CROSS STREET, TURN LEFT ONTO CARLISLE STREET TURN RIGHT ONTO M L SULTAN ROAD.

DAVERNPORT
HEAD NORTHEAST ON YORK AVE TOWARD CLARK ROAD, TURN LEFT ONTO CLARK ROAD, TURN RIGHT ONTO CLEAVER ROAD CONTINUE ONTO BOTANIC GARDENS ROAD, USE THE RIGHT 2 LANES TO TURN RIGHT ONTO CHRIS NTULI ROAD USE THE LEFT 2 LANES TO TURN LEFT ONTO M L SULTAN ROAD.

SHERWOOD
TAKE HUGO ROAD AND RANGLES ROAD TO N3 HEAD SOUTHEAST ON HUGO ROAD TOWARD EVERTON ROAD, TURN RIGHT ONTO EVERTON ROAD TURN RIGHT ONTO WATERFALL ROAD TURN LEFT ONTO RANGLES ROAD, FOLLOW N3 TO CHRIS NTULI ROAD, EXIT FROM N3, MERGE ONTO N3, EXIT ONTO CHRIS NTULI ROAD, DRIVE TO M L SULTAN ROAD IN GREYVILLE, MERGE ONTO CHRIS NTULI ROAD, USE THE LEFT 2 LANES TO TURN LEFT ONTO M L SULTAN ROAD.

BAYSIDE
HEAD WEST ON MONTY NAICKER ROAD TOWARD MARK LANE TURN RIGHT ONTO JOE SLOVO STREET, CONTINUE ONTO INGCUCE ROAD/R102 CONTINUE STRAIGHT ONTO INGCUCE ROAD, TURN LEFT ONTO CARLISLE STREET, TURN RIGHT ONTO M L SULTAN ROAD.

ROYAL O'FLAHERTY
HEAD SOUTH ON O'FLAHERTY ROAD TOWARD HULSTON ROAD, CONTINUE ONTO SHENFIELD PLACE, CONTINUE ONTO CLARE ROAD, CONTINUE STRAIGHT ONTO RANGLES ROAD, CONTINUE ON N3, DRIVE TO M L SULTAN ROAD IN GREYVILLE.

TRIO, MVILA, MBONAMBI, BRAZILIA, DR ZWANE
FOLLOW BARTLE ROAD AND STELLAWOOD ROAD TO UMBILO ROAD/R102 HEAD SOUTHEAST ON PROSPECT ROAD TOWARD BARTLE ROAD TURN LEFT ONTO BARTLE ROAD, TURN RIGHT ONTO STELLAWOOD ROAD, TURN LEFT ONTO UMBILO ROAD/R102, CONTINUE ON UMBILO ROAD TO GREYVILLE CONTINUE STRAIGHT ONTO UMBILO ROAD CONTINUE ONTO LANCERS ROAD, USE ANY LANE TO TURN LEFT ONTO JULIUS NYERERE STREET/M4/R102 CONTINUE STRAIGHT ONTO M L SULTAN ROAD.

UNICITY
TAKE SHEPSTONE STREET AND BRAM FISCHER ROAD TO CARLISLE STREET IN DURBAN CENTRAL HEAD EAST ON DR PIXLEY KASEME STREET TOWARD FAREWELL ROAD/SHEPSTONE STREET TURN LEFT AT THE 1ST CROSS STREET ONTO FAREWELL ROAD/SHEPSTONE STREET USE THE LEFT 2 LANES TO TURN LEFT ONTO BRAM FISCHER ROAD CONTINUE ONTO DAVID WEBSTER STREET/M4/R102 USE THE 2ND FROM THE RIGHT LANE TO TURN RIGHT ONTO JOE SLOVO STREET CONTINUE ONTO INGCUCE ROAD/R102 CONTINUE STRAIGHT ONTO INGCUCE ROAD, TURN LEFT ONTO CARLISLE STREET, TURN RIGHT ONTO M L SULTAN ROAD.

KINGSTON RES
TAKE DIAKONIA AVENUE TO MAYDON ROAD IN ALBERT PARK HEAD SOUTH ON PARK STREET TOWARD COLLEGE LANE TURN RIGHT ONTO DIAKONIA AVENUE FOLLOW SYDNEY ROAD/R102 AND RICK TURNER ROAD TO MAZISI KUNENE ROAD IN BEREA CONTINUE ONTO MAYDON ROAD TURN RIGHT ONTO MARGARET MNCADI AVENUE CONTINUE ONTO CHE GUEVARA ROAD USE THE LEFT 2 LANES TO TURN LEFT ONTO SYDNEY ROAD/R102 TURN RIGHT ONTO RICK TURNER ROAD TURN RIGHT ONTO MAZISI KUNENE ROAD.

SAN SABIL & ADDINGTON
TAKE SHEPSTONE STREET TO BAY TERRACE HEAD SOUTHWEST ON MASONIC ROAD TOWARD MAHATMA GANDHI ROAD, TURN LEFT ONTO MAHATMA GANDHI ROAD, TURN RIGHT ONTO SHEPSTONE STREET FOLLOW MARGARET MNCADI AVENUE, SYDNEY ROAD/R102 AND RICK TURNER ROAD TO MAZISI KUNENE ROAD IN BEREA USE THE LEFT 2 LANES TO TURN LEFT ONTO BAY TERRACE, USE THE LEFT 3 LANES TO TURN SLIGHTLY LEFT ONTO MARGARET MNCADI AVENUE, KEEP RIGHT TO STAY ON MARGARET MNCADI AVENUE, CONTINUE ONTO CHE GUEVARA ROAD USE THE LEFT 2 LANES TO TURN LEFT ONTO SYDNEY ROAD/R102, TURN RIGHT ONTO RICK TURNER ROAD, TURN RIGHT ONTO MAZISI KUNENE ROAD.

LANDMARK & HERMITAGE
TAKE SHEPSTONE STREET, BRAM FISCHER ROAD, DAVID WEBSTER STREET/M4/R102, N3, ... AND PRINCESS ALICE AVENUE TO MAZISI KUNENE ROAD IN BEREA, HEAD EAST ON WEST STREET TOWARD FAREWELL ROAD/SHEPSTONE STREET, TURN LEFT AT THE 1ST CROSS STREET ONTO FAREWELL ROAD/SHEPSTONE STREET USE THE LEFT 2 LANES TO TURN LEFT ONTO BRAM FISCHER ROAD CONTINUE ONTO DAVID WEBSTER STREET/M4/R102, KEEP RIGHT TO STAY ON DAVID WEBSTER STREET/M4/R102, USE ANY LANE TO MERGE ONTO N3 VIA THE RAMP TO PIETERMARITZBURG TAKE EXIT 3 TOWARD BEREA ROAD (S)/M13, MERGE ONTO KING DINUZULU ROAD/KING DINUZULU ROAD, USE THE LEFT LANE TO STAY ON KING DINUZULU ROAD/KING DINUZULU ROAD N, TURN LEFT ONTO MAZISI KUNENE ROAD, SLIGHT LEFT ONTO LAMONT ROAD, CONTINUE ONTO PRINCESS ALICE



transport

Department:
Transport
Province of KwaZulu-Natal

GAZETTE

LGKZNG20-2023-AUG

REGION: ALL

AVENUE, TURN RIGHT ONTO RICK TURNER ROAD, TURN RIGHT ONTO MAZISI KUNENE ROAD.

340 UMBILO & ESCOMBE

HEAD NORTHEAST ON UMBILO ROAD TOWARD ALAN PATON ROAD, DESTINATION WILL BE ON THE RIGHT

29 UMBILO ROAD

HEAD NORTHEAST ON UMBILO ROAD TOWARD KING DINUZULU ROAD/KING DINUZULU ROAD, TURN LEFT AT THE 1ST CROSS STREET ONTO KING DINUZULU ROAD, TURN LEFT ONTO CLEAVER ROAD CONTINUE ONTO BULWER ROAD, CONTINUE ONTO ZK MATHEWS ROAD, TURN RIGHT ONTO RICK TURNER ROAD, TURN RIGHT ONTO MAZISI KUNENE ROAD.

98 UMBILO & BERECA COVE

HEAD NORTHEAST ON UMBILO ROAD TOWARD CHE GUEVARA ROAD, TURN LEFT ONTO KING DINUZULU ROAD, DESTINATION WILL BE ON THE LEFT.

155 KING DINUZULU ROAD (SOUTH) BULWER, BERECA, 4083

HEAD NORTHWEST ON KING DINUZULU ROAD TOWARD CANTERBURY GROVE, TURN LEFT ONTO CLEAVER ROAD CONTINUE ONTO BULWER ROAD, CONTINUE ONTO ZK MATHEWS ROAD, TURN RIGHT ONTO RICK TURNER ROAD, TURN RIGHT ONTO MAZISI KUNENE ROAD.

ENTERPRISE

HEAD NORTHEAST ON SAMORA MACHEL STREET TOWARD SAMORA MACHEL STREET, FOLLOW M4 AND R102 TO RICK TURNER ROAD IN CONGELA, TURN LEFT ONTO BRAM FISCHER ROAD/M4, USE THE LEFT LANE TO CONTINUE ON DAVID WEBSTER STREET/M4/R102, CONTINUE STRAIGHT ONTO MARKET STREET/M4/R102, USE THE RIGHT 2 LANES TO TURN SLIGHTLY RIGHT ONTO MARKET STREET/R102 USE THE MIDDLE LANE TO TURN RIGHT ONTO ANTON LEMBEDE STREET/M4/R102 USE THE LEFT LANES TO TURN SLIGHTLY LEFT ONTO SYDNEY ROAD/R102, FOLLOW RICK TURNER ROAD TO MAZISI KUNENE ROAD IN BERECA, TURN RIGHT ONTO RICK TURNER ROAD, TURN RIGHT ONTO MAZISI KUNENE ROAD.

WESTPARK

HEAD NORTHEAST ON WEST ROAD TOWARD CRESCENT STREET SHARP LEFT ONTO CRESCENT STREET, TURN LEFT ONTO FELIX DLAMINI ROAD/M10, USE THE RIGHT 2 LANES TO TURN RIGHT ONTO JAN SMUTS HIGHWAY/KING CETSHWAYO HIGHWAY/M10, SLIGHT LEFT ONTO VUSI MZIMELA ROAD/M10, TURN LEFT ONTO RICK TURNER ROAD, TURN LEFT ONTO MAZISI KUNENE ROAD.

RESERVOIR HEIGHTS

HEAD SOUTHWEST ON HALPIN AVENUE TOWARD DUNKELD ROAD/MOUNTBATTEN DRIVE, CONTINUE ON MOUNTBATTEN DRIVE, TAKE N2 AND VUSI MZIMELA ROAD/M10 TO MAZISI KUNENE ROAD IN BERECA, SHARP LEFT ONTO DUNKELD ROAD/MOUNTBATTEN DRIVE, USE ANY LANE TO TURN LEFT TO MERGE ONTO M19, TURN RIGHT, TAKE THE RAMP ONTO N2, TAKE EXIT 161 TOWARD SOLOMON MAHLANGU DRIVE/M7, USE THE LEFT 2 LANES TO TURN LEFT ONTO SOLOMON MAHLANGU DRIVE/M7 (SIGNS FOR BLUFF/EDWIN SWALES V C DRIVE), TURN LEFT ONTO BELLAIR ROAD/VUSI MZIMELA ROAD/M10, TURN RIGHT ONTO RICK TURNER ROAD, TURN LEFT ONTO MAZISI KUNENE ROAD.

ACUTT STREET

HEAD SOUTH ON ACUTT STREET TOWARD MARGARET MNCADI AVENUE, FOLLOW MARGARET MNCADI AVENUE, SYDNEY ROAD/R102 AND RICK TURNER ROAD TO MAZISI KUNENE ROAD IN BERECA, TURN LEFT ONTO MARGARET MNCADI AVENUE, MAKE A U-TURN AT SAMORA MACHEL STREET, KEEP RIGHT TO STAY ON MARGARET MNCADI AVENUE, CONTINUE ONTO CHE GUEVARA ROAD, USE THE LEFT 2 LANES TO TURN LEFT ONTO SYDNEY ROAD/R102, TURN RIGHT ONTO RICK TURNER ROAD, TURN RIGHT ONTO MAZISI KUNENE ROAD.

CAMDEN

HEAD NORTH ON CAMDEN AVENUE TOWARD CLARK ROAD, TURN LEFT ONTO CLARK ROAD, TURN LEFT ONTO MAZISI KUNENE ROAD, SLIGHT LEFT ONTO LAMONT ROAD, CONTINUE ONTO PRINCESS ALICE AVENUE, TURN RIGHT ONTO RICK TURNER ROAD, TURN RIGHT ONTO MAZISI KUNENE ROAD.

KINROSS

HEAD NORTH ON PERCY OSBORN ROAD TOWARD INNES ROAD, FOLLOW INNES ROAD AND MUSGRAVE ROAD TO LENA AHRENS ROAD IN BULWER, TURN LEFT ONTO LENA AHRENS ROAD, TURN RIGHT ONTO RICK TURNER ROAD, TURN RIGHT ONTO MAZISI KUNENE ROAD.

ASPARA

TAKE INGCUCE ROAD TO DAVID WEBSTER STREET/M4/R102, HEAD EAST ON BERTHA MKHIZE STREET TOWARD INGCUCE ROAD, TURN LEFT AT THE 1ST CROSS STREET ONTO INGCUCE ROAD, TAKE N3, MAZISI KUNENE ROAD AND PRINCESS ALICE AVENUE TO MAZISI KUNENE ROAD IN BERECA, TURN LEFT ONTO DAVID WEBSTER STREET/M4/R102, KEEP RIGHT TO STAY ON DAVID WEBSTER STREET/M4/R102, USE ANY LANE TO MERGE ONTO N3 VIA THE RAMP TO PIETERMARITZBURG, TAKE EXIT 3 TOWARD BERECA ROAD (S)/M13, MERGE ONTO KING DINUZULU ROAD/KING DINUZULU ROAD N, USE THE LEFT LANE TO STAY ON KING DINUZULU ROAD/KING DINUZULU ROAD, TURN LEFT ONTO MAZISI KUNENE ROAD, SLIGHT LEFT ONTO LAMONT ROAD, CONTINUE ONTO PRINCESS ALICE AVENUE, TURN RIGHT ONTO RICK TURNER ROAD, TURN RIGHT ONTO MAZISI KUNENE ROAD.

VICTORIA

TAKE INGCUCE ROAD TO DAVID WEBSTER STREET/M4/R102, HEAD EAST ON BERTHA MKHIZE STREET TOWARD INGCUCE ROAD, TURN LEFT AT THE 1ST CROSS STREET ONTO INGCUCE ROAD, TAKE N3, MAZISI KUNENE ROAD AND PRINCESS ALICE AVENUE TO MAZISI KUNENE ROAD IN BERECA, TURN LEFT ONTO DAVID WEBSTER STREET/M4/R102, KEEP RIGHT TO STAY ON DAVID WEBSTER STREET/M4/R102, USE ANY LANE TO MERGE ONTO N3 VIA THE RAMP TO PIETERMARITZBURG, TAKE EXIT 3 TOWARD BERECA ROAD (S)/M13, MERGE ONTO KING DINUZULU ROAD/KING DINUZULU ROAD N, USE THE LEFT LANE TO STAY ON KING DINUZULU ROAD/KING DINUZULU ROAD, TURN LEFT ONTO MAZISI KUNENE ROAD, SLIGHT LEFT ONTO LAMONT ROAD, CONTINUE ONTO PRINCESS ALICE AVENUE, TURN RIGHT ONTO RICK TURNER ROAD, TURN RIGHT ONTO MAZISI KUNENE ROAD.

MAYVILLE & ALCOCK

HEAD NORTHWEST ON CHARLES STRACHAN ROAD TOWARD JAN SMUTS HIGHWAY/KING CETSHWAYO HIGHWAY, SHARP RIGHT ONTO JAN SMUTS HIGHWAY/KING CETSHWAYO HIGHWAY, TURN LEFT ONTO ROBINSON PLACE, TURN LEFT ONTO ALCOCK CRESCENT.

ALCOCK CRESCENT, MUSGRAVE, BERECA, 4001

TAKE ALCOCK CRESCENT TO JAN SMUTS HIGHWAY/KING CETSHWAYO HIGHWAY, TAKE MARY THIPHE STREET AND RICK TURNER ROAD TO MAZISI KUNENE ROAD, TURN LEFT ONTO MAZISI KUNENE ROAD.

GREENFIELDS

HEAD SOUTH ON RANGLES ROAD TOWARD MOSES KOTANE ROAD, KEEP RIGHT TO CONTINUE ON WATERFALL ROAD, TURN LEFT ONTO JAN SMUTS HIGHWAY/KING CETSHWAYO HIGHWAY/M10, TURN RIGHT ONTO VUSI MZIMELA ROAD/M10, TURN LEFT ONTO RICK TURNER ROAD, TURN LEFT ONTO MAZISI KUNENE ROAD.

SEABOARD

TAKE MARGARET MNCADI AVENUE, SYDNEY ROAD/R102 AND RICK TURNER ROAD TO MAZISI KUNENE ROAD IN BERECA, HEAD SOUTH ON MAHATMA GANDHI ROAD TOWARD TYZACK STREET, USE THE RIGHT 2 LANES TO TURN RIGHT ONTO ANTON LEMBEDE STREET, TURN LEFT ONTO CATO STREET, USE THE LEFT 2 LANES TO TURN RIGHT ONTO BAY TERRACE, USE THE LEFT 3 LANES TO TURN SLIGHTLY LEFT ONTO MARGARET MNCADI AVENUE, KEEP RIGHT TO STAY ON MARGARET MNCADI AVENUE, CONTINUE ONTO CHE GUEVARA ROAD, USE THE LEFT 2 LANES TO TURN LEFT ONTO SYDNEY ROAD/R102, TURN RIGHT ONTO RICK TURNER ROAD, TURN RIGHT ONTO MAZISI KUNENE ROAD.

VAUSE ROAD

HEAD SOUTHWEST ON STEPHEN DLAMINI ROAD TOWARD ST THOMAS ROAD, TURN RIGHT ONTO ST THOMAS ROAD, CONTINUE ON PETER MOKABA ROAD/PETER MOKABA RIDGE, TAKE MARY THIPHE STREET AND RICK TURNER ROAD TO MAZISI KUNENE ROAD, TURN LEFT ONTO PETER MOKABA ROAD/PETER MOKABA RIDGE, TURN RIGHT ONTO JAN SMUTS HIGHWAY/KING CETSHWAYO HIGHWAY, TURN LEFT ONTO BIDSTON ROAD, TURN RIGHT ONTO OWEN AVENUE, OWEN AVE TURN SLIGHTLY LEFT AND BECOMES MARY THIPHE STREET, TURN LEFT ONTO KALANDEN ROAD, TURN LEFT ONTO RICK TURNER ROAD, TURN LEFT ONTO MAZISI KUNENE ROAD.

DERBY

HEAD WEST ON DERBY STREET TOWARD GLADYS MANZI ROAD, TAKE BOTANIC GARDENS ROAD, BULWER ROAD, ZK MATHEWS ROAD AND RICK TURNER ROAD TO MAZISI KUNENE ROAD IN BERECA, USE ANY LANE TO TURN SLIGHTLY LEFT ONTO GLADYS MANZI ROAD/LOUISE LANE, CONTINUE ONTO JOHN ZIKHALI ROAD, TURN LEFT ONTO EDITH BENSON CRESCENT, EDITH BENSON CRESCENT TURN SLIGHTLY RIGHT AND BECOMES BOTANIC GARDENS ROAD, CONTINUE ONTO CLEAVER ROAD, CONTINUE ONTO BULWER ROAD, CONTINUE ONTO ZK MATHEWS ROAD, TURN RIGHT ONTO RICK TURNER ROAD, TURN RIGHT ONTO MAZISI KUNENE ROAD.

CARLISLE

HEAD WEST ON CARLISLE STREET TOWARD ISMAIL C MEER STREET, TURN LEFT ONTO MARKET ROAD, USE THE RIGHT 2 LANES TO TURN SLIGHTLY RIGHT ONTO MARKET STREET/R102, USE THE MIDDLE LANE TO TURN RIGHT ONTO ANTON LEMBEDE STREET/M4/R102, USE THE LEFT LANES TO TURN SLIGHTLY LEFT ONTO SYDNEY ROAD/R102, TURN RIGHT ONTO RICK TURNER ROAD, TURN RIGHT ONTO MAZISI KUNENE ROAD.

TREVOR COURT

TAKE DOON ROAD TO BLUFF ROAD IN CLAIRWOOD, DURBAN, HEAD NORTH ON BRIGHTON ROAD TOWARD WINCHELSEA AVENUE, TURN RIGHT ONTO DOON ROAD, TAKE SOLOMON MAHLANGU DRIVE/M7 AND UMBILO ROAD/R102 TO MAZISI KUNENE ROAD IN BERECA, TURN RIGHT ONTO BLUFF ROAD, USE THE LEFT 2 LANES TO TURN LEFT ONTO SOLOMON MAHLANGU DRIVE/M7, USE THE LEFT 2 LANES TO TURN LEFT ONTO THE RAMP TO UMBILO



transport

Department:
Transport
Province of KwaZulu-Natal

GAZETTE

LGKZNG20-2023-AUG

REGION: ALL

ROAD/R102, CONTINUE ONTO UMBILO ROAD/R102, TURN LEFT ONTO RICK TURNER ROAD, TURN RIGHT ONTO MAZISI KUNENE ROAD.
NEW COMPLEX
HEAD NORTHEAST ON SAVAGE STREET TOWARD GROSVENOR ROAD, TURN RIGHT ONTO GROSVENOR ROAD, TURN RIGHT ONTO RICK TURNER ROAD, TURN LEFT ONTO MAZISI KUNENE ROAD.
WAKESLEIGH
HEAD NORTHEAST ON WAKESLEIGH ROAD/M10 TOWARD CLIFFVIEW ROAD, TURN RIGHT ONTO RICK TURNER ROAD, TURN LEFT ONTO MAZISI KUNENE ROAD.
276 BRICKFIELD ROAD
HEAD SOUTH ON FELIX DLAMINI ROAD/M10 TOWARD CHERRY AVENUE, USE THE RIGHT 2 LANES TO TURN RIGHT ONTO JAN SMUTS HIGHWAY/KING CETSHTWAYO HIGHWAY/M10, SLIGHT LEFT ONTO VUSI MZIMELA ROAD/M10, TURN LEFT ONTO RICK TURNER ROAD, TURN LEFT ONTO MAZISI KUNENE ROAD.
KHAYELISHA
HEAD NORTH ON SARNIA ROAD TOWARD LEEDS ROAD.
22 SARNIA ROAD, UMBILO, BEREA, 4075
HEAD NORTH ON SARNIA ROAD TOWARD UMBILO ROAD/R102, USE ANY LANE TO TURN SLIGHTLY RIGHT ONTO UMBILO ROAD/R102 USE THE RIGHT 2 LANES TO TURN SLIGHTLY RIGHT ONTO MAGWAZA MAPHALALA STREET/R102, TURN RIGHT ONTO ALAN PATON ROAD, TURN RIGHT ONTO SYDNEY ROAD/R102.
LOUIS BOTHA
HEAD NORTHEAST ON PRINCESS ALICE AVENUE, TURN RIGHT ONTO ALBERT DLOMO ROAD, TURN RIGHT ONTO ZK MATHEWS ROAD, TURN LEFT ONTO RICK TURNER ROAD, USE THE LEFT 2 LANES TO TURN LEFT ONTO UMBILO ROAD/R102.
JUNIPER RESIDENCE
TAKE PETER MOKABA ROAD/PETER MOKABA RIDGE, KING DINUZULU ROAD N AND ZK MATHEWS ROAD TO SPIWE ZUMA AVENUE IN UMBILO, HEAD SOUTHWEST ON PETER MOKABA ROAD/PETER MOKABA RIDGE TOWARD HARTLEY ROAD, TURN LEFT ONTO KING DINUZULU ROAD N, USE THE RIGHT 2 LANES TO TURN RIGHT ONTO BOTANIC GARDENS ROAD, CONTINUE ONTO CLEAVER ROAD, CONTINUE ONTO BULWER ROAD, CONTINUE ONTO ZK MATHEWS ROAD, AT THE ROUNDABOUT, TAKE THE 1ST EXIT ONTO SPIWE ZUMA AVENUE, TURN LEFT ONTO UMBILO ROAD/R102.
DUNSTAPLE HEIGHTS
PICK UP DUNSTAPLE HEIGHTS, 11 DUNSTAPLE CRESCENT, VIA VARSITY ROAD STOP UNIVERSITY RETURN TRIP WESTVILLE CAMPUS VIA VARSITY ROAD TO DUNSTAPLE CRESCENT, RESERVOIR HILLS.
KIES AVENUE
PICK UP KIES AVENUE, VIA HAYDEN ROAD, WHITTAKER ROAD, UMGUDULU ROAD, VARSITY ROAD STOP UNIVERSITY, RETURN TRIP UNIVERSITY VIA VARSITY DRIVE, UMGUDULU ROAD, WHITTAKER ROAD, HAYDEN ROAD TO KIES AVENUE.
UMBLO ROAD
PICK UP UMBLO ROAD, VIA LANCERS ROAD, BEREA ROAD, N3, JAN SMUTS HIGHWAY, ESSEX TERRACE, UNIVERSITY ROAD, STOP AT UNIVERSITY, RETURN TRIP UNIVERSITY ROAD, VIA ESSEX TERRACE, JAN SMUTS HIGHWAY, N3, BEREA ROAD, LANCERS ROAD TO UMBLO ROAD.
FELIX DLAMINI RD
PICK UP FELIX DLAMINI ROAD, VIA ALPINE ROAD, UMGENI ROAD, VARSITY DRIVE STOP VARSITY, RETURN TRIP VARSITY ROAD VIA UMGENI ROAD, ALPINE ROAD TO FELIX DLAMINI ROAD.
O' FLATORY ROAD
O' FLATORY ROAD VIA QUARRY ROAD TO VARSITY DRIVE STOP UNIVERSITY, RETURN UNIVERSITY VARSITY ROAD VIA QUARRY ROAD TO O' FLATTERY ROAD.
ANTON LEMBEDE STREET
ANTON LEMBEDE STREET VIA ALLIWAL STREET, N3, JAN SMUTS HIGHWAY, ESSEX TERRACE TO VARSITY DRIVE STOP UNIVERSITY. RETURN TRIP UNIVERSITY VARSITY DRIVE VIA ESSEX TERRACE, JAN SMUTS HIGHWAY, N3, ALLIWAL STREET TO ANTON LEMBEDE STREET.
MAHATMA GANDHI STREET
MAHATMA GANDHI STREET VIA ANTON LEMBEDE STREET, N3, JAN SMUTS HIGHWAY, ESSEX TERRACE, VARSITY DRIVE TO UNIVERSITY. RETURN UNIVERSITY VARSITY DRIVE VIA ESSEX TERRACE, JAN SMUTS HIGHWAY, N3, ANTON LEMBEDE STREET TO MAHATMA GANDHI STREET.
ANTON LEMBEDE STREET
ANTON LEMBEDE STREET VIA ALLIWAL STREET, N3, JAN SMUTS HIGHWAY, ESSEX TERRACE TO VARSITY DRIVE STOP UNIVERSITY. RETURN TRIP UNIVERSITY VARSITY DRIVE VIA ESSEX TERRACE, JAN SMUTS HIGHWAY, N3, ALLIWAL STREET TO ANTON LEMBEDE STREET.
VARSITY DRIVE
START VARSITY DRIVE STOP AT UNIVERSITY. RETURN DOWN VARSITY DRIVE.
JOSEPH NDULI ROAD
START JOSEPH NDULI ROAD VIA DR YUSUFF DADDOD ROAD, DIAKONIA AVENUE, JOSEPH NTULI ROAD, N3, JAN'S SMUTS HIGHWAY, ESSEX TERRACE TO VARSITY DRIVE STOP AT UNIVERSITY. RETURN VARSITY DRIVE, ESSEX TERRACE, JAN SMUTS HIGHWAY, N3, JOSEPH NTULI, DIAKONIA AVENUE, DR YUSUFF DADDOD ROAD TO JOSEPH NDULI ROAD.
HUNT ROAD
START HUNT ROAD VIA MOORE ROAD, BEREA ROAD, N3, JAN SMUTS HIGHWAY, ESSEX TERRACE TO VARSITY DRIVE. RETURN FROM VARSITY DRIVE, VIA ESSEX TERRACE, JAN SMUTS HIGHWAY, N3, BEREA ROAD, MOORE ROAD, HUNT ROAD.
RIPPON ROAD
START RIPPON ROAD, VIA LOCKSEY DRIVE, JAN SMUTS HIGHWAY, ESSEX TERRACE TO VARSITY DRIVE. RETURN VARSITY DRIVE, ESSEX TERRACE, JAN'S SMUTS HIGHWAY, LOCKSEY DRIVE TO RIPPON ROAD.
BEATRICE STREET
START BEATRICE ST VIA N3, JAN SMUTS HIGHWAY, ESSEX TERRACE TO VARSITY DRIVE. RETURN VARSITY DRIVE VIA ESSEX TERRACE, JAN SMUTS HIGHWAY, N3 TO BEATRICE STREET.
RUTHERFORD ST
START RUTHERFORD STREET VIA, VICTORIA EMBANKMENT, JOSEPH NTULI, N3, JAN SMUTS, ESSEX TERRACE TO VARSITY DRIVE. RETURN VARSITY DRIVE VIA ESSEX TERRACE, JAN SMUTS HIGHWAY, JOSEPH NTULI, VICTORIA EMBANKMENT TO RUTHERFORD STREET.
BEREA ROAD
START BEREA ROAD, N3, JAN SMUTS HIGHWAY, ESSEX TERRACE TO VARSITY DRIVE. RETURN FROM VARSITY DRIVE, VIA ESSEX TERRACE, JAN SMUTS HIGHWAY, N3, BEREA ROAD.
HOLZNER ROAD
START HOLZNER ROAD, VIA RUDOLF ROAD, ABBOT FRANCIS ROAD TO MARIAN ROAD. RETURN FROM MARIAN ROAD VIA ABBOT FRANCIS ROAD, RUDOLF ROAD TO HOLZNER ROAD.
KINGS ROAD
START KINGS ROAD VIA CROMPTON STREET, CAVERSHAM ROAD AND FORREST ROAD TO MARIAN ROAD. RETURN MARIAN ROAD VIA FORREST ROAD, CAVERSHAM ROAD, CROMPTON STREET TO KINGS ROAD.
SCHOOL ROAD
START SCHOOL ROAD VIA JOSIAH GUMEDE STREET, CROMPTON ROAD, FORREST ROAD TO MARIANHILL ROAD. RETURN MARIANHILL ROAD VIA FORREST ROAD, CROMPTON ROAD, JOSIAH GUMED STREET TO SCHOOL ROAD.
BELLTOWER ROAD
START BELLTOWER ROAD VIA JACARANDA ROAD, NAGINA DRIVE, RICHMOND ROAD TO MARIANHILL ROAD. RETURN MARIANHILL ROAD VIA RICHMOND ROAD, NAGINA DRIVE, JACARANDA ROAD TO BELLTOWER ROAD.
MARIAN DRIVE
START MARIAN DRIVE VIA UNDERWOOD ROAD, FORREST ROAD TO MARIANHILL ROAD. RETURN MARIANHILL ROAD, FORREST ROAD, UNDERWOOD ROAD TO MARIAN DRIVE.
ANTON LEMBEDE
START ANTON LEMBEDE STREET VIA SAMORA MACHEL ROAD, PARRY ROAD, BRAM FISCHER ROAD, DAVID WEBSTER ROAD, N3, RICHMOND ROAD TO MARIANHILL ROAD. RETURN MARIANHILL ROAD, RICHMOND ROAD, N3, DAVID WEBSTER ROAD, BRAM FISCHER ROAD, PARRY ROAD, SAMORA MACHEL ROAD TO ANTON LEMBEDE ROAD.
PARRY
START PARRY ROAD, BRAM FISCHER ROAD, DAVID WEBSTER ROAD, N3, RICHMOND ROAD TO MARIANHILL ROAD. RETURN MARIANHILL ROAD, RICHMOND ROAD, N3, DAVID WEBSTER ROAD, BRAM FISCHER ROAD, PARRY ROAD.



transport

Department:
Transport
Province of KwaZulu-Natal

GAZETTE

LGKZNG20-2023-AUG

REGION: ALL

HENRY ROAD
START HENRY ROAD VIA ALPINE ROAD, N2, N3, RICHMOND ROAD TO MARIANHILL ROAD. RETURN MARIANHILL ROAD, RICHMOND ROAD, N3, N2, ALPINE ROAD, TO HENRY ROAD.
KING DINIZULU ROAD
KING DINIZULU ROAD VIA, CANTEBURY GROVE, N3, RICHMOND ROAD TO MARIANHILL ROAD. RETURN MARIANHILL ROAD VIA RICHMOND ROAD, N3, CANTEBURY ROAD, TO DINIZULU ROAD.
BEREA ROAD
START BERE ROAD VIA DR. PILELEY KASEME STREET, N3, RICHMOND ROAD TO MARIANHILL ROAD. RETURN MARIAN HILL ROAD VIA RICHMOND ROAD, N3, PILELEY KASEME STREET, BERE ROAD.
RANSHAW ROAD
START RANSHAW ROAD VIA UMBILO ROAD, BERE ROAD, N3, RICHMOND ROAD, TO MARIANHILL ROAD. RETURN MARIANHILL ROAD VIA RICHMOND ROAD, N3, BERE ROAD, UMBILO ROAD, TO RANSHAW ROAD.
WILLS ROAD
START WILLS ROAD VIA MILTON ROAD, JULIUS NYERERE ROAD, N3, RICHMOND ROAD TO MARIANHILL ROAD. RETURN MARIANHILL ROAD, VIA RICHMOND ROAD, N3, JULIUS NYERERE ROAD, MILTON ROAD TO WILLS ROAD.
DR. YUSAF DADDOO STREET
START DR. YUSAF DADDOO STREET VIA LOUISE STREET, DAVID WEBSTER ROAD, N3, RICHMOND ROAD TO MARIANHILL ROAD. RETURN MARIANHILL ROAD, RICHMOND ROAD, N3, DAVID WEBSTER ROAD, LOUISE STREET TO DR. YUSUF DADDOO STREET.
UMBLO ROAD
START UMBLO ROAD VIA ALAN PATON ROAD, DINIZULU ROAD, N3, RICHMOND ROAD TO MARIANHILL ROAD. RETURN TRIP MARIANHILL ROAD VIA RICHMOND ROAD, N3, DINIZULU DRIVE, ALAN PATON ROAD TO UMBLO ROAD.
MAHATMA GANDHI ROAD
START MAHATMA GANDHI ROAD VIA ANTON LEMBEDE STREET, STALWART SIMALENE STREET, N3, RICHMOND ROAD TO MARINHILL ROAD. RETURN MARIANHILL ROAD, RICHMOND ROAD, N3, STALWART SIMALENE STREET, ANTON LEMBEDE STREET TO MAHATMA GANDHI ROAD.
SHEARER ROAD
START SHEARER ROAD, VIA MAHATMA GANDHI ROAD, ANTON LEMBEDE STREET, STALWART SIMALENE STREET, N3, RICHMOND ROAD TO MARINHILL ROAD. RETURN MARIANHILL ROAD, RICHMOND ROAD, N3, STALWART SIMALENE STREET, ANTON LEMBEDE STREET, MAHATMA GANDHI ROAD TO SHEARER ROAD.
HOSPITAL ROAD
START HOSPITAL ROAD VIA MAHATMA GANDHI ROAD, ANTON LEMBEDE STREET, STALWART SIMALENE STREET, N3, RICHMOND ROAD TO MARINHILL ROAD. RETURN MARIANHILL ROAD, RICHMOND ROAD, N3, STALWART SIMALENE STREET, ANTON LEMBEDE STREET, MAHATMA GANDHI ROAD TO HOSPITAL ROAD.
VARSITY DRIVE
START VARSITY DRIVE VIA QUARRY ROAD, M19, CAVERSHAM ROAD, MARIANHILL ROAD. RETURN MARIANHILL ROAD VIA CAVERSHAM ROAD, M19, QUARRY ROAD TO VARSITY DRIVE.
STEVE BIKO ROAD
START STEVE BIKO ROAD VIA KING DINIZULU ROAD, N3, RICHMOND ROAD TO MARIANHILL ROAD. RETURN TRIP MARINHILL ROAD VIA RICHMOND ROAD, N3, KING DINIZULU ROAD TO STEVE BIKO ROAD.
DUNCAN BARRET ROAD
START DUNCAN BARRET ROAD VIA BALFOUR ROAD, SANDERSON STREET, JOSIAH GUMEDE ROAD, CAVERSHAM STREET TO MARIANHILL ROAD. RETURN MARIANHILL ROAD, CAVERSHAM ROAD, JOSIAH GUMEDE ROAD, SANDERSON STREET, BALFOUR ROAD TO DUNCAN BARRET ROAD.
TRIO PLACE
START TRIO PLACE, VIA BURO CRESCENT, N3, RICHMOND ROAD TO MARIANHILL ROAD. RETURN TRIP MARIANHILL ROAD, RICHMOND ROAD, N3, BURO CRESCENT TO TRIO PLACE.
NATIONALLY
FROM UNIVERSITY TO TRAVEL NATIONALLY FOR SPECIAL EVENTS WITHIN SOUTH AFRICA.



transport

Department:
Transport
Province of KwaZulu-Natal

GAZETTE

LGKZNG20-2023-AUG

REGION: ALL

1)	Application Number: APP0160406	2)	Gazette Number: LGKZNG20-2023-AUG
3)	Applicant: IKHWEZI BUS SERVICE (PTY) LTD ID NO. 1957/001045/07 Association: NOT AVAILABLE	4)	Applicant Address: ERF 4056 RESERVOIR HILLS DURBAN 4091
5)	Existing Licence Holder: NOT APPLICABLE ID NO. NOT APPLICABLE	6)	Existing Licence Holder Address: NOT APPLICABLE
7)	Type of application: NEW OPERATING LICENCE	8)	Operating Licence Number: NOTAVAILABLE
9)	Vehicle Type: OTHER	10)	1 X 0 (SEATED)
11)	Region: ETHEKWENI AND ILEMBE		
12.1	<p>KZPRERC2850538 - VARIOUS BUS ROUTES FOR IKHWEZI BUS SERVICES.</p> <p>ASMA COURT HEAD SOUTHEAST ON CRAIGHEAD PLACE TOWARD ROLAND CHAPMAN DRIVE TURN LEFT ONTO ROLAND CHAPMAN DRIVE, AT THE ROUNDABOUT, TAKE THE 3RD EXIT ONTO BLAMEY ROAD TURN LEFT TO MERGE ONTO M4 TOWARD CITY CENTRE, MERGE ONTO M4 FOLLOW M4 TO M L SULTAN ROAD IN GREYVILLE, BEREA CONTINUE STRAIGHT TO STAY ON M4 TURN LEFT ONTO ANTON LEMBEDE STREET / M4 (SIGNS FOR SMITH STREET/N3/PIETERMARITZBURG) CONTINUE STRAIGHT TO STAY ON ANTON LEMBEDE STREET /M4, USE THE RIGHT 2 LANES TO TURN RIGHT ONTO JULIUS NYERERE STREET /M4/R102 CONTINUE STRAIGHT ONTO M L SULTAN ROAD.</p> <p>PENTING PROPERTIES DAVID WEBSTER HEAD WEST ON DAVID WEBSTER STREET/M4/R102 TOWARD DR YUSUF DADOO STREET USE THE 2ND FROM THE LEFT LANE TO STAY ON DAVID WEBSTER STREET/M4/R102 USE THE RIGHT LANE TO TURN SLIGHTLY RIGHT ONTO DAVID WEBSTER STREET USE THE 2ND FROM THE RIGHT LANE TO TURN RIGHT AT THE 2ND CROSS STREET ONTO JULIUS NYERERE STREET/M4/R102 CONTINUE STRAIGHT ONTO M L SULTAN ROAD.</p> <p>HLELO PROPERTIES HEAD EAST ON MAUD MFUSI STREET TOWARD JOSEPH NDULI STREET TURN LEFT AT THE 1ST CROSS STREET ONTO JOSEPH NDULI STREET TURN LEFT ONTO ANTON LEMBEDE STREET CONTINUE STRAIGHT ONTO ANTON LEMBEDE STREET/M4 USE THE RIGHT 2 LANES TO TURN RIGHT ONTO JULIUS NYERERE STREET/M4/R102 CONTINUE STRAIGHT ONTO M L SULTAN ROAD.</p> <p>LAVINO/ VALLEY VIEW HEAD EAST ON BANFIELD CRESCENT/VALLEY VIEW ROAD TOWARD IMESON ROAD TURN RIGHT ONTO EARL HAIG ROAD CONTINUE ONTO SPRINGFIELD ROAD/M17 TURN LEFT AT OVERPORT DRIVE CONTINUE ONTO JOHN ZIKHALI ROAD TURN RIGHT ONTO MARKET ROAD, M L SULTAN ROAD WILL BE ON THE LEFT.</p> <p>MANTON, AWAMI, DOLPHIN, MAVOVO HEAD NORTHEAST ON MOUNTBATTEN DRIVE TOWARD RIDDICK AVENUE, CONTINUE ONTO QUARRY ROAD TURN RIGHT ONTO O'FLAHERTY ROAD CONTINUE ONTO SHENFIELD PLACE, CONTINUE ONTO CLARE ROAD, CONTINUE STRAIGHT ONTO RANDES ROAD CONTINUE ON N3. DRIVE TO M L SULTAN ROAD IN GREYVILLE.</p> <p>KIFT PROPERTIES HEAD NORTHEAST ON CAMBRIDGE AVENUE TOWARD ELY ROAD, TURN LEFT ONTO HANNAH ROAD TURN RIGHT AT THE 1ST CROSS STREET ONTO UMBILO ROAD/R102 USE THE RIGHT 2 LANES TO TURN SLIGHTLY RIGHT ONTO MAGWAZA MAPHALALA STREET/R102 SLIGHT LEFT ONTO MAGWAZA MAPHALALA STREET, TURN LEFT ONTO KING DINUZULU ROAD/KING DINUZULU ROAD N TURN RIGHT ONTO BOTANIC GARDENS ROAD USE THE RIGHT 2 LANES TO TURN RIGHT ONTO CHRIS NTULI ROAD USE THE LEFT 2 LANES TO TURN LEFT ONTO M L SULTAN ROAD.</p> <p>CONCOST, PHILHAVEN, VILLA & WEINEMOORE HEAD SOUTHEAST ON CHE GUEVARA ROAD TOWARD CANTERBURY GROVE, TURN LEFT ONTO UMBILO ROAD CONTINUE ONTO LANCERS ROAD USE ANY LANE TO TURN LEFT ONTO JULIUS NYERERE STREET/M4/R102 CONTINUE STRAIGHT ONTO M L SULTAN ROAD</p> <p>PEARL STAR TAKE SHEPSTONE STREET TO BAY TERRACE IN SOUTH BEACH HEAD SOUTHEAST ON MAHATMA GANDHI ROAD TURN RIGHT ONTO BELL STREET, BELL STREET TURNS RIGHT AND BECOMES SHEPSTONE STREET, DRIVE FROM MARGARET MNCADI AVENUE TO DURBAN CENTRAL USE THE LEFT 2 LANES TO TURN LEFT ONTO BAY TERRACE, USE THE LEFT 3 LANES TO TURN SLIGHTLY LEFT ONTO MARGARET MNCADI AVENUE, FOLLOW JOE SLOVO STREET TO INGCUCU ROAD/R102 FOLLOW INGCUCU ROAD TO CARLISLE STREET TURN RIGHT ONTO M L SULTAN ROAD.</p> <p>TRITION TAKE MAY STREET TO EPSOM ROAD HEAD SOUTH ON MAY STREET TOWARD FIRST AVENUE TURN LEFT AT THE 1ST CROSS STREET ONTO FIRST AVENUE CONTINUE ON EPSOM ROAD, TAKE INGCUCU ROAD TO CARLISLE STREET IN DURBAN CENTRAL, DURBAN TURN LEFT ONTO EPSOM ROAD USE THE RIGHT LANE TO TURN SLIGHTLY RIGHT ONTO UMGENI ROAD/R102 TURN RIGHT ONTO CHARLOTTE MAXEKE STREET, TURN RIGHT ONTO INGCUCU ROAD/R102 CONTINUE STRAIGHT ONTO INGCUCU ROAD, TURN LEFT ONTO CARLISLE STREET, TURN RIGHT ONTO M L SULTAN ROAD.</p> <p>ALPINE & MEDINA CONTINUE TO FELIX DLAMINI ROAD/M10, HEAD NORTHEAST, TURN RIGHT TOWARD FELIX DLAMINI ROAD/M10 TAKE M17, STEPHEN DLAMINI ROAD AND JOHN ZIKHALI ROAD TO M L SULTAN ROAD IN GREYVILLE, TURN LEFT ONTO FELIX DLAMINI ROAD/M10, TURN RIGHT ONTO HENDRY ROAD/M17, TURN RIGHT ONTO EARL HAIG ROAD/M17 TURN RIGHT ONTO STEPHEN DLAMINI ROAD TURN LEFT AT OVERPORT DRIVE CONTINUE ONTO JOHN ZIKHALI ROAD TURN RIGHT ONTO MARKET ROAD.</p> <p>MASOBIYA HEAD WEST ON MASOBIYA MDLULI STREET TOWARD ROY ROAD/SHEPSTONE STREET CONTINUE ON SHEPSTONE STREET TAKE BRAM FISCHER ROAD TO CARLISLE STREET IN DURBAN CENTRAL TURN RIGHT ONTO ROY ROAD/SHEPSTONE STREET USE THE LEFT 2 LANES TO TURN LEFT ONTO BRAM FISCHER ROAD CONTINUE ONTO DAVID WEBSTER STREET/M4/R102 USE THE 2ND FROM THE RIGHT LANE TO TURN RIGHT ONTO JOE SLOVO STREET CONTINUE ONTO INGCUCU ROAD/R102 CONTINUE STRAIGHT ONTO INGCUCU ROAD TURN LEFT ONTO CARLISLE STREET TURN RIGHT ONTO M L SULTAN ROAD.</p> <p>URBAN VIEW / EMERALD HEAD NORTHWEST ON INGCUCU ROAD/R102 TOWARD CHARLOTTE MAXEKE STREET CONTINUE STRAIGHT ONTO INGCUCU ROAD TURN LEFT ONTO CARLISLE STREET TURN RIGHT ONTO M L SULTAN ROAD.</p> <p>SMITH STREET HEAD WEST ON ANTON LEMBEDE STREET TOWARD JOE SLOVO STREET USE THE RIGHT 2 LANES TO TURN RIGHT AT THE 1ST CROSS STREET ONTO JOE SLOVO STREET CONTINUE ONTO INGCUCU ROAD/R102 CONTINUE STRAIGHT ONTO INGCUCU ROAD TURN LEFT ONTO CARLISLE STREET TURN RIGHT ONTO M L SULTAN ROAD.</p> <p>BLENHAM, MASONIC, JEWITTS TAKE PRINCE STREET TO BAY TERRACE HEAD NORTHWEST ON PRINCE STREET TOWARD MASONIC ROAD TURN LEFT ONTO RUTHERFORD STREET, DRIVE FROM MARGARET MNCADI AVENUE TO DURBAN CENTRAL CONTINUE ONTO BAY TERRACE USE THE LEFT 3 LANES TO TURN SLIGHTLY LEFT ONTO MARGARET MNCADI AVENUE, FOLLOW JOE SLOVO STREET TO INGCUCU ROAD/R102 USE THE RIGHT 2 LANES TO TURN SLIGHTLY RIGHT TOWARD JOE SLOVO STREET CONTINUE ONTO JOE SLOVO STREET FOLLOW INGCUCU ROAD TO CARLISLE STREET CONTINUE ONTO INGCUCU ROAD/R102 CONTINUE STRAIGHT ONTO INGCUCU ROAD TURN LEFT ONTO CARLISLE STREET TURN RIGHT ONTO M L SULTAN ROAD.</p> <p>CITY CABIN, MAZEPPA DRIVE FROM BAY TERRACE AND MARGARET MNCADI AVENUE TO DURBAN CENTRAL HEAD EAST ON DR LANGALIBALELE DUBE STREET TOWARD ROBIN LANE, TURN RIGHT ONTO MORGE LANE TURN RIGHT ONTO BAY TERRACE USE THE LEFT 3 LANES TO TURN SLIGHTLY LEFT ONTO MARGARET MNCADI AVENUE FOLLOW JOE SLOVO STREET TO INGCUCU ROAD/R102 USE THE RIGHT 2 LANES TO TURN SLIGHTLY RIGHT TOWARD JOE SLOVO STREET CONTINUE ONTO JOE SLOVO STREET FOLLOW INGCUCU ROAD TO CARLISLE STREET CONTINUE ONTO INGCUCU ROAD/R102 CONTINUE STRAIGHT ONTO INGCUCU ROAD TURN LEFT ONTO CARLISLE STREET TURN RIGHT ONTO M L SULTAN ROAD.</p> <p>STERLING HEAD WEST ON CARLISLE ST TOWARD CROSS STREET TURN RIGHT ONTO M L SULTAN ROAD.</p> <p>RENAISSANCE HEAD WEST ON MAUD MFUSI STREET TOWARD LELLOS PASSAGE TURN RIGHT ONTO JOSEPH NDULI STREET TURN LEFT ONTO ANTON LEMBEDE</p>		



transport

Department:
Transport
Province of KwaZulu-Natal

GAZETTE

LGKZNG20-2023-AUG

REGION: ALL

STREET CONTINUE STRAIGHT ONTO ANTON LEMBEDE STREET/M4 USE THE RIGHT 2 LANES TO TURN RIGHT ONTO JULIUS NYERERE STREET/M4/R102 CONTINUE STRAIGHT ONTO M L SULTAN ROAD.

505 ANTON LEMBEDE

HEAD WEST ON ANTON LEMBEDE STREET TOWARD ALEXANDRA STREET CONTINUE STRAIGHT ONTO ANTON LEMBEDE STREET/M4 USE THE RIGHT 2 LANES TO TURN RIGHT ONTO JULIUS NYERERE STREET/M4/R102 CONTINUE STRAIGHT ONTO M L SULTAN ROAD.

JOE SLOVO

HEAD NORTH ON JOE SLOVO ST TOWARD DENIS HURLEY STREET CONTINUE ONTO INGCUCE ROAD/R102 CONTINUE STRAIGHT ONTO INGCUCE ROAD TURN LEFT ONTO CARLISLE STREET TURN RIGHT ONTO M L SULTAN ROAD.

EMDUBANI

HEAD NORTH ON STALWART SIMELANE STREET/M4 TOWARD KINGSMEAD WAY TURN LEFT ONTO KINGSMEAD WAY CONTINUE ON MASABALALA YENGWA AVENUE/M12, TAKE M4 AND INGCUCE ROAD TO CARLISLE STREET IN DURBAN CENTRAL TURN LEFT ONTO MASABALALA YENGWA AVENUE/M12 CONTINUE ONTO WALNUT ROAD USE THE RIGHT 2 LANES TO TURN RIGHT ONTO BRAM FISCHER ROAD/M4 USE THE 2ND FROM THE RIGHT LANE TO TURN RIGHT ONTO JOE SLOVO STREET CONTINUE ONTO INGCUCE ROAD/R102 CONTINUE STRAIGHT ONTO INGCUCE ROAD TURN LEFT ONTO CARLISLE STREET TURN RIGHT ONTO M L SULTAN ROAD

ST GERAN

TAKE LOCKSLEY DR TO JAN SMUTS HWY/KING CETHSWAYO HIGHWAY IN SHERWOOD, DURBAN HEAD SOUTHWEST ON RIPPOON ROAD TOWARD BAZLEY AVENUE CONTINUE ONTO LOCKSLEY DRIVE TAKE N3 TO CHRIS NTULI ROAD IN BEREA. EXIT FROM N3 TURN LEFT ONTO JAN SMUTS HIGHWAY/KING CETHSWAYO HIGHWAY USE THE LEFT LANE TO MERGE ONTO N3 VIA THE RAMP TO CITY/STAD, EXIT ONTO CHRIS NTULI ROAD, DRIVE TO M L SULTAN ROAD IN GREYVILLE, MERGE ONTO CHRIS NTULI ROAD, USE THE LEFT 2 LANES TO TURN LEFT ONTO M L SULTAN ROAD.

RIDE MZANZI, BIG GULF, HOFFMAN

GET ON N3 IN ASHLEY FROM RICHMOND ROAD/M1 HEAD SOUTHEAST TOWARD STOCKVILLE ROAD TURN LEFT ONTO STOCKVILLE ROAD TURN LEFT AT THE 1ST CROSS STREET ONTO RICHMOND ROAD/M1 USE THE RIGHT 2 LANES TO TURN RIGHT TO MERGE ONTO N3 TOWARD DURBAN, FOLLOW N3 TO CHRIS NTULI ROAD IN BEREA, EXIT FROM N3, MERGE ONTO N3 KEEP RIGHT TO STAY ON N3, EXIT ONTO CHRIS NTULI ROAD DRIVE TO M L SULTAN ROAD IN GREYVILLE, MERGE ONTO CHRIS NTULI ROAD USE THE LEFT 2 LANES TO TURN LEFT ONTO M L SULTAN ROAD.

HENWOOD 7TH AVE

HEAD SOUTHWEST ON SEVENTH AVENUE TOWARD MITCHELL CRESCENT, TURN RIGHT AT THE 1ST CROSS STREET ONTO MITCHELL CRESCENT, TURN LEFT ONTO AVONDALE ROAD, TURN LEFT ONTO JOHN ZIKHALI ROAD, TURN RIGHT ONTO MARKET ROAD, M L SULTAN WILL BE ON THE LEFT.

GREENWOOD PARK

TAKE PARK STATION ROAD AND MIMOSA ROAD TO CHRIS HANI ROAD/R102 IN GREENWOOD PARK HEAD NORTHEAST ON SANDERSON PLACE TOWARD PARK STATION ROAD TURN RIGHT ONTO PARK STATION ROAD SLIGHT RIGHT ONTO MIMOSA ROAD FOLLOW R102 TO SANDILE THUSI ROAD/M17 IN GREYVILLE, BEREA TURN RIGHT ONTO CHRIS HANI ROAD/R102 CONTINUE STRAIGHT TO STAY ON CHRIS HANI ROAD/R102 KEEP LEFT TO CONTINUE ON UMGENI ROAD/R102 CONTINUE ON SANDILE THUSI ROAD/M17. TAKE GLADYS MANZI ROAD TO M L SULTAN ROAD TURN RIGHT ONTO SANDILE THUSI ROAD/M17 TURN LEFT ONTO LILIAN NGOYI ROAD CONTINUE ONTO STREET MARYS AVENUE AT THE ROUNDABOUT, TAKE THE 2ND EXIT ONTO GLADYS MANZI ROAD TURN LEFT ONTO MARKET ROAD.

INDATSHANA

HEAD NORTH ON JOSEPH NDULI STREET TOWARD N3, USE THE 2ND FROM THE LEFT LANE TO TURN LEFT ONTO DAVID WEBSTER STREET/M4/R102 USE THE RIGHT LANE TO TURN SLIGHTLY RIGHT ONTO DAVID WEBSTER STREET, USE THE 2ND FROM THE RIGHT LANE TO TURN RIGHT AT THE 2ND CROSS STREET ONTO JULIUS NYERERE STREET/M4/R102 CONTINUE STRAIGHT ONTO M L SULTAN ROAD.

ABC CHAMBERS

HEAD NORTH ON JOE SLOVO STREET TOWARD DR PIXLEY KASEME STREET CONTINUE ONTO INGCUCE ROAD/R102 CONTINUE STRAIGHT ONTO INGCUCE ROAD, TURN LEFT ONTO CARLISLE STREET, TURN RIGHT ONTO M L SULTAN ROAD.

RWZ PROPS

HEAD EAST ON ISMAIL C MEER STREET TOWARD INGCUCE ROAD, TURN LEFT AT THE 1ST CROSS STREET ONTO INGCUCE ROAD, TURN LEFT ONTO CARLISLE STREET, TURN RIGHT ONTO M L SULTAN ROAD.

MC ARTHUR

HEAD EAST ON MAUD MFUSI STREET TOWARD JOSEPH NDULI STREET, TURN LEFT AT THE 1ST CROSS STREET ONTO JOSEPH NDULI STREET, SLIGHT LEFT TO STAY ON JOSEPH NDULI STREET, USE THE LEFT LANE TO TURN RIGHT ONTO JOHANNES NKOSI STREET/M4/R102 TURN LEFT ONTO CROSS STREET, TURN LEFT ONTO CARLISLE STREET TURN RIGHT ONTO M L SULTAN ROAD.

DAVERNPORT

HEAD NORTHEAST ON YORK AVE TOWARD CLARK ROAD, TURN LEFT ONTO CLARK ROAD, TURN RIGHT ONTO CLEAVER ROAD CONTINUE ONTO BOTANIC GARDENS ROAD, USE THE RIGHT 2 LANES TO TURN RIGHT ONTO CHRIS NTULI ROAD USE THE LEFT 2 LANES TO TURN LEFT ONTO M L SULTAN ROAD.

SHERWOOD

TAKE HUGO ROAD AND RANGLES ROAD TO N3 HEAD SOUTHEAST ON HUGO ROAD TOWARD EVERTON ROAD, TURN RIGHT ONTO EVERTON ROAD TURN RIGHT ONTO WATERFALL ROAD TURN LEFT ONTO RANGLES ROAD, FOLLOW N3 TO CHRIS NTULI ROAD, EXIT FROM N3, MERGE ONTO N3, EXIT ONTO CHRIS NTULI ROAD, DRIVE TO M L SULTAN ROAD IN GREYVILLE, MERGE ONTO CHRIS NTULI ROAD, USE THE LEFT 2 LANES TO TURN LEFT ONTO M L SULTAN ROAD.

BAYSIDE

HEAD WEST ON MONTY NAICKER ROAD TOWARD MARK LANE TURN RIGHT ONTO JOE SLOVO STREET, CONTINUE ONTO INGCUCE ROAD/R102 CONTINUE STRAIGHT ONTO INGCUCE ROAD, TURN LEFT ONTO CARLISLE STREET, TURN RIGHT ONTO M L SULTAN ROAD.

ROYAL O'FLAHERTY

HEAD SOUTH ON O'FLAHERTY ROAD TOWARD HULSTON ROAD, CONTINUE ONTO SHENFIELD PLACE, CONTINUE ONTO CLARE ROAD, CONTINUE STRAIGHT ONTO RANGLES ROAD, CONTINUE ON N3, DRIVE TO M L SULTAN ROAD IN GREYVILLE.

TRIO, MVILA, MBONAMBI, BRAZILIA, DR ZWANE

FOLLOW BARTLE ROAD AND STELLAWOOD ROAD TO UMBILO ROAD/R102 HEAD SOUTHEAST ON PROSPECT ROAD TOWARD BARTLE ROAD TURN LEFT ONTO BARTLE ROAD, TURN RIGHT ONTO STELLAWOOD ROAD, TURN LEFT ONTO UMBILO ROAD/R102, CONTINUE ON UMBILO ROAD TO GREYVILLE CONTINUE STRAIGHT ONTO UMBILO ROAD CONTINUE ONTO LANCERS ROAD, USE ANY LANE TO TURN LEFT ONTO JULIUS NYERERE STREET/M4/R102 CONTINUE STRAIGHT ONTO M L SULTAN ROAD.

UNICITY

TAKE SHEPSTONE STREET AND BRAM FISCHER ROAD TO CARLISLE STREET IN DURBAN CENTRAL HEAD EAST ON DR PIXLEY KASEME STREET TOWARD FAREWELL ROAD/SHEPSTONE STREET TURN LEFT AT THE 1ST CROSS STREET ONTO FAREWELL ROAD/SHEPSTONE STREET USE THE LEFT 2 LANES TO TURN LEFT ONTO BRAM FISCHER ROAD CONTINUE ONTO DAVID WEBSTER STREET/M4/R102 USE THE 2ND FROM THE RIGHT LANE TO TURN RIGHT ONTO JOE SLOVO STREET CONTINUE ONTO INGCUCE ROAD/R102 CONTINUE STRAIGHT ONTO INGCUCE ROAD, TURN LEFT ONTO CARLISLE STREET, TURN RIGHT ONTO M L SULTAN ROAD.

KINGSTON RES

TAKE DIAKONIA AVENUE TO MAYDON ROAD IN ALBERT PARK HEAD SOUTH ON PARK STREET TOWARD COLLEGE LANE TURN RIGHT ONTO DIAKONIA AVENUE FOLLOW SYDNEY ROAD/R102 AND RICK TURNER ROAD TO MAZISI KUNENE ROAD IN BEREA CONTINUE ONTO MAYDON ROAD TURN RIGHT ONTO MARGARET MNCADI AVENUE CONTINUE ONTO CHE GUEVARA ROAD USE THE LEFT 2 LANES TO TURN LEFT ONTO SYDNEY ROAD/R102 TURN RIGHT ONTO RICK TURNER ROAD TURN RIGHT ONTO MAZISI KUNENE ROAD.

SAN SABIL & ADDINGTON

TAKE SHEPSTONE STREET TO BAY TERRACE HEAD SOUTHWEST ON MASONIC ROAD TOWARD MAHATMA GANDHI ROAD, TURN LEFT ONTO MAHATMA GANDHI ROAD, TURN RIGHT ONTO SHEPSTONE STREET FOLLOW MARGARET MNCADI AVENUE, SYDNEY ROAD/R102 AND RICK TURNER ROAD TO MAZISI KUNENE ROAD IN BEREA USE THE LEFT 2 LANES TO TURN LEFT ONTO BAY TERRACE, USE THE LEFT 3 LANES TO TURN SLIGHTLY LEFT ONTO MARGARET MNCADI AVENUE, KEEP RIGHT TO STAY ON MARGARET MNCADI AVENUE, CONTINUE ONTO CHE GUEVARA ROAD USE THE LEFT 2 LANES TO TURN LEFT ONTO SYDNEY ROAD/R102, TURN RIGHT ONTO RICK TURNER ROAD, TURN RIGHT ONTO MAZISI KUNENE ROAD.

LANDMARK & HERMITAGE

TAKE SHEPSTONE STREET, BRAM FISCHER ROAD, DAVID WEBSTER STREET/M4/R102, N3, ... AND PRINCESS ALICE AVENUE TO MAZISI KUNENE ROAD IN BEREA, HEAD EAST ON WEST STREET TOWARD FAREWELL ROAD/SHEPSTONE STREET, TURN LEFT AT THE 1ST CROSS STREET ONTO FAREWELL ROAD/SHEPSTONE STREET USE THE LEFT 2 LANES TO TURN LEFT ONTO BRAM FISCHER ROAD CONTINUE ONTO DAVID WEBSTER STREET/M4/R102, KEEP RIGHT TO STAY ON DAVID WEBSTER STREET/M4/R102, USE ANY LANE TO MERGE ONTO N3 VIA THE RAMP TO PIETERMARITZBURG TAKE EXIT 3 TOWARD BEREA ROAD (S)/M13, MERGE ONTO KING DINUZULU ROAD/KING DINUZULU ROAD, USE THE LEFT LANE TO STAY ON KING DINUZULU ROAD/KING DINUZULU ROAD N, TURN LEFT ONTO MAZISI KUNENE ROAD, SLIGHT LEFT ONTO LAMONT ROAD, CONTINUE ONTO PRINCESS ALICE



transport

Department:
Transport
Province of KwaZulu-Natal

GAZETTE

LGKZNG20-2023-AUG

REGION: ALL

AVENUE, TURN RIGHT ONTO RICK TURNER ROAD, TURN RIGHT ONTO MAZISI KUNENE ROAD.
340 UMBILO & ESCOMBE
HEAD NORTHEAST ON UMBILO ROAD TOWARD ALAN PATON ROAD, DESTINATION WILL BE ON THE RIGHT
29 UMBILO ROAD
HEAD NORTHEAST ON UMBILO ROAD TOWARD KING DINUZULU ROAD/KING DINUZULU ROAD, TURN LEFT AT THE 1ST CROSS STREET ONTO KING DINUZULU ROAD, TURN LEFT ONTO CLEAVER ROAD CONTINUE ONTO BULWER ROAD, CONTINUE ONTO ZK MATHEWS ROAD, TURN RIGHT ONTO RICK TURNER ROAD, TURN RIGHT ONTO MAZISI KUNENE ROAD.
98 UMBILO & BERE A COVE
HEAD NORTHEAST ON UMBILO ROAD TOWARD CHE GUEVARA ROAD, TURN LEFT ONTO KING DINUZULU ROAD, DESTINATION WILL BE ON THE LEFT.
155 KING DINUZULU ROAD (SOUTH) BULWER, BERE A, 4083
HEAD NORTHWEST ON KING DINUZULU ROAD TOWARD CANTERBURY GROVE, TURN LEFT ONTO CLEAVER ROAD CONTINUE ONTO BULWER ROAD, CONTINUE ONTO ZK MATHEWS ROAD, TURN RIGHT ONTO RICK TURNER ROAD, TURN RIGHT ONTO MAZISI KUNENE ROAD.
ENTERPRISE
HEAD NORTHEAST ON SAMORA MACHEL STREET TOWARD SAMORA MACHEL STREET, FOLLOW M4 AND R102 TO RICK TURNER ROAD IN CONGELA, TURN LEFT ONTO BRAM FISCHER ROAD/M4, USE THE LEFT LANE TO CONTINUE ON DAVID WEBSTER STREET/M4/R102, CONTINUE STRAIGHT ONTO MARKET STREET/M4/R102, USE THE RIGHT 2 LANES TO TURN SLIGHTLY RIGHT ONTO MARKET STREET/R102 USE THE MIDDLE LANE TO TURN RIGHT ONTO ANTON LEMBEDE STREET/M4/R102 USE THE LEFT LANES TO TURN SLIGHTLY LEFT ONTO SYDNEY ROAD/R102, FOLLOW RICK TURNER ROAD TO MAZISI KUNENE ROAD IN BERE A, TURN RIGHT ONTO RICK TURNER ROAD, TURN RIGHT ONTO MAZISI KUNENE ROAD.
WESTPARK
HEAD NORTHEAST ON WEST ROAD TOWARD CRESCENT STREET SHARP LEFT ONTO CRESCENT STREET, TURN LEFT ONTO FELIX DLAMINI ROAD/M10, USE THE RIGHT 2 LANES TO TURN RIGHT ONTO JAN SMUTS HIGHWAY/KING CETSHWAYO HIGHWAY/M10, SLIGHT LEFT ONTO VUSI MZIMELA ROAD/M10, TURN LEFT ONTO RICK TURNER ROAD, TURN LEFT ONTO MAZISI KUNENE ROAD.
RESERVOIR HEIGHTS
HEAD SOUTHWEST ON HALPIN AVENUE TOWARD DUNKELD ROAD/MOUNTBATTEN DRIVE, CONTINUE ON MOUNTBATTEN DRIVE, TAKE N2 AND VUSI MZIMELA ROAD/M10 TO MAZISI KUNENE ROAD IN BERE A, SHARP LEFT ONTO DUNKELD ROAD/MOUNTBATTEN DRIVE, USE ANY LANE TO TURN LEFT TO MERGE ONTO M19, TURN RIGHT, TAKE THE RAMP ONTO N2, TAKE EXIT 161 TOWARD SOLOMON MAHLANGU DRIVE/M7, USE THE LEFT 2 LANES TO TURN LEFT ONTO SOLOMON MAHLANGU DRIVE/M7 (SIGNS FOR BLUFF/EDWIN SWALES V C DRIVE), TURN LEFT ONTO BELLAIR ROAD/VUSI MZIMELA ROAD/M10, TURN RIGHT ONTO RICK TURNER ROAD, TURN LEFT ONTO MAZISI KUNENE ROAD.
ACUTT STREET
HEAD SOUTH ON ACUTT STREET TOWARD MARGARET MNCADI AVENUE, FOLLOW MARGARET MNCADI AVENUE, SYDNEY ROAD/R102 AND RICK TURNER ROAD TO MAZISI KUNENE ROAD IN BERE A, TURN LEFT ONTO MARGARET MNCADI AVENUE, MAKE A U-TURN AT SAMORA MACHEL STREET, KEEP RIGHT TO STAY ON MARGARET MNCADI AVENUE, CONTINUE ONTO CHE GUEVARA ROAD, USE THE LEFT 2 LANES TO TURN LEFT ONTO SYDNEY ROAD/R102, TURN RIGHT ONTO RICK TURNER ROAD, TURN RIGHT ONTO MAZISI KUNENE ROAD.
CAMDEN
HEAD NORTH ON CAMDEN AVENUE TOWARD CLARK ROAD, TURN LEFT ONTO CLARK ROAD, TURN LEFT ONTO MAZISI KUNENE ROAD, SLIGHT LEFT ONTO LAMONT ROAD, CONTINUE ONTO PRINCESS ALICE AVENUE, TURN RIGHT ONTO RICK TURNER ROAD, TURN RIGHT ONTO MAZISI KUNENE ROAD.
KINROSS
HEAD NORTH ON PERCY OSBORN ROAD TOWARD INNES ROAD, FOLLOW INNES ROAD AND MUSGRAVE ROAD TO LENA AHRENS ROAD IN BULWER, TURN LEFT ONTO LENA AHRENS ROAD, TURN RIGHT ONTO RICK TURNER ROAD, TURN RIGHT ONTO MAZISI KUNENE ROAD.
ASPARA
TAKE INGCUCE ROAD TO DAVID WEBSTER STREET/M4/R102, HEAD EAST ON BERTHA MKHIZE STREET TOWARD INGCUCE ROAD, TURN LEFT AT THE 1ST CROSS STREET ONTO INGCUCE ROAD, TAKE N3, MAZISI KUNENE ROAD AND PRINCESS ALICE AVENUE TO MAZISI KUNENE ROAD IN BERE A, TURN LEFT ONTO DAVID WEBSTER STREET/M4/R102, KEEP RIGHT TO STAY ON DAVID WEBSTER STREET/M4/R102, USE ANY LANE TO MERGE ONTO N3 VIA THE RAMP TO PIETERMARITZBURG, TAKE EXIT 3 TOWARD BERE A ROAD (S)/M13, MERGE ONTO KING DINUZULU ROAD/KING DINUZULU ROAD N, USE THE LEFT LANE TO STAY ON KING DINUZULU ROAD/KING DINUZULU ROAD, TURN LEFT ONTO MAZISI KUNENE ROAD, SLIGHT LEFT ONTO LAMONT ROAD, CONTINUE ONTO PRINCESS ALICE AVENUE, TURN RIGHT ONTO RICK TURNER ROAD, TURN RIGHT ONTO MAZISI KUNENE ROAD.
VICTORIA
TAKE INGCUCE ROAD TO DAVID WEBSTER STREET/M4/R102, HEAD EAST ON BERTHA MKHIZE STREET TOWARD INGCUCE ROAD, TURN LEFT AT THE 1ST CROSS STREET ONTO INGCUCE ROAD, TAKE N3, MAZISI KUNENE ROAD AND PRINCESS ALICE AVENUE TO MAZISI KUNENE ROAD IN BERE A, TURN LEFT ONTO DAVID WEBSTER STREET/M4/R102, KEEP RIGHT TO STAY ON DAVID WEBSTER STREET/M4/R102, USE ANY LANE TO MERGE ONTO N3 VIA THE RAMP TO PIETERMARITZBURG, TAKE EXIT 3 TOWARD BERE A ROAD (S)/M13, MERGE ONTO KING DINUZULU ROAD/KING DINUZULU ROAD N, USE THE LEFT LANE TO STAY ON KING DINUZULU ROAD/KING DINUZULU ROAD, TURN LEFT ONTO MAZISI KUNENE ROAD, SLIGHT LEFT ONTO LAMONT ROAD, CONTINUE ONTO PRINCESS ALICE AVENUE, TURN RIGHT ONTO RICK TURNER ROAD, TURN RIGHT ONTO MAZISI KUNENE ROAD.
MAYVILLE & ALCOCK
HEAD NORTHWEST ON CHARLES STRACHAN ROAD TOWARD JAN SMUTS HIGHWAY/KING CETSHWAYO HIGHWAY, SHARP RIGHT ONTO JAN SMUTS HIGHWAY/KING CETSHWAYO HIGHWAY, TURN LEFT ONTO ROBINSON PLACE, TURN LEFT ONTO ALCOCK CRESCENT.
ALCOCK CRESCENT, MUSGRAVE, BERE A, 4001
TAKE ALCOCK CRESCENT TO JAN SMUTS HIGHWAY/KING CETSHWAYO HIGHWAY, TAKE MARY THIPHE STREET AND RICK TURNER ROAD TO MAZISI KUNENE ROAD, TURN LEFT ONTO MAZISI KUNENE ROAD.
GREENFIELDS
HEAD SOUTH ON RANGLES ROAD TOWARD MOSES KOTANE ROAD, KEEP RIGHT TO CONTINUE ON WATERFALL ROAD, TURN LEFT ONTO JAN SMUTS HIGHWAY/KING CETSHWAYO HIGHWAY/M10, TURN RIGHT ONTO VUSI MZIMELA ROAD/M10, TURN LEFT ONTO RICK TURNER ROAD, TURN LEFT ONTO MAZISI KUNENE ROAD.
SEABOARD
TAKE MARGARET MNCADI AVENUE, SYDNEY ROAD/R102 AND RICK TURNER ROAD TO MAZISI KUNENE ROAD IN BERE A, HEAD SOUTH ON MAHATMA GANDHI ROAD TOWARD TYZACK STREET, USE THE RIGHT 2 LANES TO TURN RIGHT ONTO ANTON LEMBEDE STREET, TURN LEFT ONTO CATO STREET, USE THE LEFT 2 LANES TO TURN RIGHT ONTO BAY TERRACE, USE THE LEFT 3 LANES TO TURN SLIGHTLY LEFT ONTO MARGARET MNCADI AVENUE, KEEP RIGHT TO STAY ON MARGARET MNCADI AVENUE, CONTINUE ONTO CHE GUEVARA ROAD, USE THE LEFT 2 LANES TO TURN LEFT ONTO SYDNEY ROAD/R102, TURN RIGHT ONTO RICK TURNER ROAD, TURN RIGHT ONTO MAZISI KUNENE ROAD.
VAUSE ROAD
HEAD SOUTHWEST ON STEPHEN DLAMINI ROAD TOWARD ST THOMAS ROAD, TURN RIGHT ONTO ST THOMAS ROAD, CONTINUE ON PETER MOKABA ROAD/PETER MOKABA RIDGE, TAKE MARY THIPHE STREET AND RICK TURNER ROAD TO MAZISI KUNENE ROAD, TURN LEFT ONTO PETER MOKABA ROAD/PETER MOKABA RIDGE, TURN RIGHT ONTO JAN SMUTS HIGHWAY/KING CETSHWAYO HIGHWAY, TURN LEFT ONTO BIDSTON ROAD, TURN RIGHT ONTO OWEN AVENUE, OWEN AVE TURN SLIGHTLY LEFT AND BECOMES MARY THIPHE STREET, TURN LEFT ONTO KALANDEN ROAD, TURN LEFT ONTO RICK TURNER ROAD, TURN LEFT ONTO MAZISI KUNENE ROAD.
DERBY
HEAD WEST ON DERBY STREET TOWARD GLADYS MANZI ROAD, TAKE BOTANIC GARDENS ROAD, BULWER ROAD, ZK MATHEWS ROAD AND RICK TURNER ROAD TO MAZISI KUNENE ROAD IN BERE A, USE ANY LANE TO TURN SLIGHTLY LEFT ONTO GLADYS MANZI ROAD/LOUISE LANE, CONTINUE ONTO JOHN ZIKHALI ROAD, TURN LEFT ONTO EDITH BENSON CRESCENT, EDITH BENSON CRESCENT TURN SLIGHTLY RIGHT AND BECOMES BOTANIC GARDENS ROAD, CONTINUE ONTO CLEAVER ROAD, CONTINUE ONTO BULWER ROAD, CONTINUE ONTO ZK MATHEWS ROAD, TURN RIGHT ONTO RICK TURNER ROAD, TURN RIGHT ONTO MAZISI KUNENE ROAD.
CARLISLE
HEAD WEST ON CARLISLE STREET TOWARD ISMAIL C MEER STREET, TURN LEFT ONTO MARKET ROAD, USE THE RIGHT 2 LANES TO TURN SLIGHTLY RIGHT ONTO MARKET STREET/R102, USE THE MIDDLE LANE TO TURN RIGHT ONTO ANTON LEMBEDE STREET/M4/R102, USE THE LEFT LANES TO TURN SLIGHTLY LEFT ONTO SYDNEY ROAD/R102, TURN RIGHT ONTO RICK TURNER ROAD, TURN RIGHT ONTO MAZISI KUNENE ROAD.
TREVOR COURT
TAKE DOON ROAD TO BLUFF ROAD IN CLAIRWOOD, DURBAN, HEAD NORTH ON BRIGHTON ROAD TOWARD WINCHELSEA AVENUE, TURN RIGHT ONTO DOON ROAD, TAKE SOLOMON MAHLANGU DRIVE/M7 AND UMBILO ROAD/R102 TO MAZISI KUNENE ROAD IN BERE A, TURN RIGHT ONTO BLUFF ROAD, USE THE LEFT 2 LANES TO TURN LEFT ONTO SOLOMON MAHLANGU DRIVE/M7, USE THE LEFT 2 LANES TO TURN LEFT ONTO THE RAMP TO UMBILO



transport

Department:
Transport
Province of KwaZulu-Natal

GAZETTE

LGKZNG20-2023-AUG

REGION: ALL

ROAD/R102, CONTINUE ONTO UMBILO ROAD/R102, TURN LEFT ONTO RICK TURNER ROAD, TURN RIGHT ONTO MAZISI KUNENE ROAD.
NEW COMPLEX
HEAD NORTHEAST ON SAVAGE STREET TOWARD GROSVENOR ROAD, TURN RIGHT ONTO GROSVENOR ROAD, TURN RIGHT ONTO RICK TURNER ROAD, TURN LEFT ONTO MAZISI KUNENE ROAD.
WAKESLEIGH
HEAD NORTHEAST ON WAKESLEIGH ROAD/M10 TOWARD CLIFFVIEW ROAD, TURN RIGHT ONTO RICK TURNER ROAD, TURN LEFT ONTO MAZISI KUNENE ROAD.
276 BRICKFIELD ROAD
HEAD SOUTH ON FELIX DLAMINI ROAD/M10 TOWARD CHERRY AVENUE, USE THE RIGHT 2 LANES TO TURN RIGHT ONTO JAN SMUTS HIGHWAY/KING CETHSWAYO HIGHWAY/M10, SLIGHT LEFT ONTO VUSI MZIMELA ROAD/M10, TURN LEFT ONTO RICK TURNER ROAD, TURN LEFT ONTO MAZISI KUNENE ROAD.
KHAYELISHA
HEAD NORTH ON SARNIA ROAD TOWARD LEEDS ROAD.
22 SARNIA ROAD, UMBILO, BEREA, 4075
HEAD NORTH ON SARNIA ROAD TOWARD UMBILO ROAD/R102, USE ANY LANE TO TURN SLIGHTLY RIGHT ONTO UMBILO ROAD/R102 USE THE RIGHT 2 LANES TO TURN SLIGHTLY RIGHT ONTO MAGWAZA MAPHALALA STREET/R102, TURN RIGHT ONTO ALAN PATON ROAD, TURN RIGHT ONTO SYDNEY ROAD/R102.
LOUIS BOTHA
HEAD NORTHEAST ON PRINCESS ALICE AVENUE, TURN RIGHT ONTO ALBERT DLOMO ROAD, TURN RIGHT ONTO ZK MATHEWS ROAD, TURN LEFT ONTO RICK TURNER ROAD, USE THE LEFT 2 LANES TO TURN LEFT ONTO UMBILO ROAD/R102.
JUNIPER RESIDENCE
TAKE PETER MOKABA ROAD/PETER MOKABA RIDGE, KING DINUZULU ROAD N AND ZK MATHEWS ROAD TO SPIWE ZUMA AVENUE IN UMBILO, HEAD SOUTHWEST ON PETER MOKABA ROAD/PETER MOKABA RIDGE TOWARD HARTLEY ROAD, TURN LEFT ONTO KING DINUZULU ROAD N, USE THE RIGHT 2 LANES TO TURN RIGHT ONTO BOTANIC GARDENS ROAD, CONTINUE ONTO CLEAVER ROAD, CONTINUE ONTO BULWER ROAD, CONTINUE ONTO ZK MATHEWS ROAD, AT THE ROUNDABOUT, TAKE THE 1ST EXIT ONTO SPIWE ZUMA AVENUE, TURN LEFT ONTO UMBILO ROAD/R102.
DUNSTAPLE HEIGHTS
PICK UP DUNSTAPLE HEIGHTS, 11 DUNSTAPLE CRESCENT, VIA VARSITY ROAD STOP UNIVERSITY RETURN TRIP WESTVILLE CAMPUS VIA VARSITY ROAD TO DUNSTAPLE CRESCENT, RESERVOIR HILLS.
KIES AVENUE
PICK UP KIES AVENUE, VIA HAYDEN ROAD, WHITTAKER ROAD, UMGUDULU ROAD, VARSITY ROAD STOP UNIVERSITY, RETURN TRIP UNIVERSITY VIA VARSITY DRIVE, UMGUDULU ROAD, WHITTAKER ROAD, HAYDEN ROAD TO KIES AVENUE.
UMBLO ROAD
PICK UP UMBILO ROAD, VIA LANCERS ROAD, BEREA ROAD, N3, JAN SMUTS HIGHWAY, ESSEX TERRACE, UNIVERSITY ROAD, STOP AT UNIVERSITY, RETURN TRIP UNIVERSITY ROAD, VIA ESSEX TERRACE, JAN SMUTS HIGHWAY, N3, BEREA ROAD, LANCERS ROAD TO UMBILO ROAD.
FELIX DLAMINI RD
PICK UP FELIX DLAMINI ROAD, VIA ALPINE ROAD, UMGENI ROAD, VARSITY DRIVE STOP VARSITY, RETURN TRIP VARSITY ROAD VIA UMGENI ROAD, ALPINE ROAD TO FELIX DLAMINI ROAD.
O' FLATORY ROAD
O' FLATORY ROAD VIA QUARRY ROAD TO VARSITY DRIVE STOP UNIVERSITY, RETURN UNIVERSITY VARSITY ROAD VIA QUARRY ROAD TO O' FLAHERTY ROAD.
ANTON LEMBEDE STREET
ANTON LEMBEDE STREET VIA ALLIWAL STREET, N3, JAN SMUTS HIGHWAY, ESSEX TERRACE TO VARSITY DRIVE STOP UNIVERSITY. RETURN TRIP UNIVERSITY VARSITY DRIVE VIA ESSEX TERRACE, JAN SMUTS HIGHWAY, N3, ALLIWAL STREET TO ANTON LEMBEDE STREET.
MAHATMA GANDHI STREET
MAHATMA GANDHI STREET VIA ANTON LEMBEDE STREET, N3, JAN SMUTS HIGHWAY, ESSEX TERRACE, VARSITY DRIVE TO UNIVERSITY. RETURN UNIVERSITY VARSITY DRIVE VIA ESSEX TERRACE, JAN SMUTS HIGHWAY, N3, ANTON LEMBEDE STREET TO MAHATMA GANDHI STREET.
ANTON LEMBEDE STREET
ANTON LEMBEDE STREET VIA ALLIWAL STREET, N3, JAN SMUTS HIGHWAY, ESSEX TERRACE TO VARSITY DRIVE STOP UNIVERSITY. RETURN TRIP UNIVERSITY VARSITY DRIVE VIA ESSEX TERRACE, JAN SMUTS HIGHWAY, N3, ALLIWAL STREET TO ANTON LEMBEDE STREET.
VARSITY DRIVE
START VARSITY DRIVE STOP AT UNIVERSITY. RETURN DOWN VARSITY DRIVE.
JOSEPH NDULI ROAD
START JOSEPH NDULI ROAD VIA DR YUSUFF DADDOD ROAD, DIAKONIA AVENUE, JOSEPH NTULI ROAD, N3, JAN'S SMUTS HIGHWAY, ESSEX TERRACE TO VARSITY DRIVE STOP AT UNIVERSITY. RETURN VARSITY DRIVE, ESSEX TERRACE, JAN SMUTS HIGHWAY, N3, JOSEPH NTULI, DIAKONIA AVENUE, DR YUSUFF DADDOD ROAD TO JOSEPH NDULI ROAD.
HUNT ROAD
START HUNT ROAD VIA MOORE ROAD, BEREA ROAD, N3, JAN SMUTS HIGHWAY, ESSEX TERRACE TO VARSITY DRIVE. RETURN FROM VARSITY DRIVE, VIA ESSEX TERRACE, JAN SMUTS HIGHWAY, N3, BEREA ROAD, MOORE ROAD, HUNT ROAD.
RIPPON ROAD
START RIPPON ROAD, VIA LOCKSEY DRIVE, JAN SMUTS HIGHWAY, ESSEX TERRACE TO VARSITY DRIVE. RETURN VARSITY DRIVE, ESSEX TERRACE, JAN'S SMUTS HIGHWAY, LOCKSEY DRIVE TO RIPPON ROAD.
BEATRICE STREET
START BEATRICE ST VIA N3, JAN SMUTS HIGHWAY, ESSEX TERRACE TO VARSITY DRIVE. RETURN VARSITY DRIVE VIA ESSEX TERRACE, JAN SMUTS HIGHWAY, N3 TO BEATRICE STREET.
RUTHERFORD ST
START RUTHERFORD STREET VIA, VICTORIA EMBANKMENT, JOSEPH NTULI, N3, JAN SMUTS, ESSEX TERRACE TO VARSITY DRIVE. RETURN VARSITY DRIVE VIA ESSEX TERRACE, JAN SMUTS HIGHWAY, JOSEPH NTULI, VICTORIA EMBANKMENT TO RUTHERFORD STREET.
BEREA ROAD
START BEREA ROAD, N3, JAN SMUTS HIGHWAY, ESSEX TERRACE TO VARSITY DRIVE. RETURN FROM VARSITY DRIVE, VIA ESSEX TERRACE, JAN SMUTS HIGHWAY, N3, BEREA ROAD.
HOLZNER ROAD
START HOLZNER ROAD, VIA RUDOLF ROAD, ABBOT FRANCIS ROAD TO MARIAN ROAD. RETURN FROM MARIAN ROAD VIA ABBOT FRANCIS ROAD, RUDOLF ROAD TO HOLZNER ROAD.
KINGS ROAD
START KINGS ROAD VIA CROMPTON STREET, CAVERSHAM ROAD AND FORREST ROAD TO MARIAN ROAD. RETURN MARIAN ROAD VIA FORREST ROAD, CAVERSHAM ROAD, CROMPTON STREET TO KINGS ROAD.
SCHOOL ROAD
START SCHOOL ROAD VIA JOSIAH GUMEDE STREET, CROMPTON ROAD, FORREST ROAD TO MARIANHILL ROAD. RETURN MARIANHILL ROAD VIA FORREST ROAD, CROMPTON ROAD, JOSIAH GUMED STREET TO SCHOOL ROAD.
BELLTOWER ROAD
START BELLTOWER ROAD VIA JACARANDA ROAD, NAGINA DRIVE, RICHMOND ROAD TO MARIANHILL ROAD. RETURN MARIANHILL ROAD VIA RICHMOND ROAD, NAGINA DRIVE, JACARANDA ROAD TO BELLTOWER ROAD.
MARIAN DRIVE
START MARIAN DRIVE VIA UNDERWOOD ROAD, FORREST ROAD TO MARIANHILL ROAD. RETURN MARIANHILL ROAD, FORREST ROAD, UNDERWOOD ROAD TO MARIAN DRIVE.
ANTON LEMBEDE
START ANTON LEMBEDE STREET VIA SAMORA MACHEL ROAD, PARRY ROAD, BRAM FISCHER ROAD, DAVID WEBSTER ROAD, N3, RICHMOND ROAD TO MARIANHILL ROAD. RETURN MARIANHILL ROAD, RICHMOND ROAD, N3, DAVID WEBSTER ROAD, BRAM FISCHER ROAD, PARRY ROAD, SAMORA MACHEL ROAD TO ANTON LEMBEDE ROAD.
PARRY
START PARRY ROAD, BRAM FISCHER ROAD, DAVID WEBSTER ROAD, N3, RICHMOND ROAD TO MARIANHILL ROAD. RETURN MARIANHILL ROAD, RICHMOND ROAD, N3, DAVID WEBSTER ROAD, BRAM FISCHER ROAD, PARRY ROAD.



transport

Department:
Transport
Province of KwaZulu-Natal

GAZETTE

LGKZNG20-2023-AUG

REGION: ALL

HENRY ROAD
START HENRY ROAD VIA ALPINE ROAD, N2, N3, RICHMOND ROAD TO MARIANHILL ROAD. RETURN MARIANHILL ROAD, RICHMOND ROAD, N3, N2, ALPINE ROAD, TO HENRY ROAD.
KING DINIZULU ROAD
START KING DINIZULU ROAD VIA, CANTEBURY GROVE, N3, RICHMOND ROAD TO MARIANHILL ROAD. RETURN MARIANHILL ROAD VIA RICHMOND ROAD, N3, CANTEBURY ROAD, TO DINIZULU ROAD.
BEREA ROAD
START BEREA ROAD VIA DR. PIXELEY KASEME STREET, N3, RICHMOND ROAD TO MARIANHILL ROAD. RETURN MARIAN HILL ROAD VIA RICHMOND ROAD, N3, PIXELEY KASEME STREET, BEREA ROAD.
RANSHAW ROAD
START RANSHAW ROAD VIA UMBILO ROAD, BEREA ROAD, N3, RICHMOND ROAD, TO MARIANHILL ROAD. RETURN MARIANHILL ROAD VIA RICHMOND ROAD, N3, BEREA ROAD, UMBILO ROAD, TO RANSHAW ROAD.
WILLS ROAD
START WILLS ROAD VIA MILTON ROAD, JULIUS NYERERE ROAD, N3, RICHMOND ROAD TO MARIANHILL ROAD. RETURN MARIANHILL ROAD, VIA RICHMOND ROAD, N3, JULIUS NYERERE ROAD, MILTON ROAD TO WILLS ROAD.
DR. YUSAF DADDOO STREET
START DR. YUSAF DADDOO STREET VIA LOUISE STREET, DAVID WEBSTER ROAD, N3, RICHMOND ROAD TO MARIANHILL ROAD. RETURN MARIANHILL ROAD, RICHMOND ROAD, N3, DAVID WEBSTER ROAD, LOUISE STREET TO DR. YUSUF DADDOO STREET.
UMBLO ROAD
START UMBLO ROAD VIA ALAN PATON ROAD, DINIZULU ROAD, N3, RICHMOND ROAD TO MARIANHILL ROAD. RETURN TRIP MARIANHILL ROAD VIA RICHMOND ROAD, N3, DINIZULU DRIVE, ALAN PATON ROAD TO UMBLO ROAD.
MAHATMA GANDHI ROAD
START MAHATMA GANDHI ROAD VIA ANTON LEMBEDE STREET, STALWART SIMALENE STREET, N3, RICHMOND ROAD TO MARINHILL ROAD. RETURN MARIANHILL ROAD, RICHMOND ROAD, N3, STALWART SIMALENE STREET, ANTON LEMBEDE STREET TO MAHATMA GANDHI ROAD.
SHEARER ROAD
START SHEARER ROAD, VIA MAHATMA GANDHI ROAD, ANTON LEMBEDE STREET, STALWART SIMALENE STREET, N3, RICHMOND ROAD TO MARINHILL ROAD. RETURN MARIANHILL ROAD, RICHMOND ROAD, N3, STALWART SIMALENE STREET, ANTON LEMBEDE STREET, MAHATMA GANDHI ROAD TO SHEARER ROAD.
HOSPITAL ROAD
START HOSPITAL ROAD VIA MAHATMA GANDHI ROAD, ANTON LEMBEDE STREET, STALWART SIMALENE STREET, N3, RICHMOND ROAD TO MARINHILL ROAD. RETURN MARIANHILL ROAD, RICHMOND ROAD, N3, STALWART SIMALENE STREET, ANTON LEMBEDE STREET, MAHATMA GANDHI ROAD TO HOSPITAL ROAD.
VARSITY DRIVE
START VARSITY DRIVE VIA QUARRY ROAD, M19, CAVERSHAM ROAD, MARIANHILL ROAD. RETURN MARIANHILL ROAD VIA CAVERSHAM ROAD, M19, QUARRY ROAD TO VARSITY DRIVE.
STEVE BIKO ROAD
START STEVE BIKO ROAD VIA KING DINIZULU ROAD, N3, RICHMOND ROAD TO MARIANHILL ROAD. RETURN TRIP MARINHILL ROAD VIA RICHMOND ROAD, N3, KING DINIZULU ROAD TO STEVE BIKO ROAD.
DUNCAN BARRET ROAD
START DUNCAN BARRET ROAD VIA BALFOUR ROAD, SANDERSON STREET, JOSIAH GUMEDE ROAD, CAVERSHAM STREET TO MARIANHILL ROAD. RETURN MARIANHILL ROAD, CAVERSHAM ROAD, JOSIAH GUMEDE ROAD, SANDERSON STREET, BALFOUR ROAD TO DUNCAN BARRET ROAD.
TRIO PLACE
START TRIO PLACE, VIA BURO CRESCENT, N3, RICHMOND ROAD TO MARIANHILL ROAD. RETURN TRIP MARIANHILL ROAD, RICHMOND ROAD, N3, BURO CRESCENT TO TRIO PLACE.
NATIONALLY
FROM UNIVERSITY TO TRAVEL NATIONALLY FOR SPECIAL EVENTS WITHIN SOUTH AFRICA.



transport

Department:
Transport
Province of KwaZulu-Natal

GAZETTE

LGKZNG20-2023-AUG

REGION: ALL

1)	Application Number: APP0160407	2)	Gazette Number: LGKZNG20-2023-AUG
3)	Applicant: IKHWEZI BUS SERVICE (PTY) LTD ID NO. 1957/001045/07 Association: NOT AVAILABLE	4)	Applicant Address: ERF 4056 RESERVOIR HILLS DURBAN 4091
5)	Existing Licence Holder: NOT APPLICABLE ID NO. NOT APPLICABLE	6)	Existing Licence Holder Address: NOT APPLICABLE
7)	Type of application: NEW OPERATING LICENCE	8)	Operating Licence Number: NOTAVAILABLE
9)	Vehicle Type: OTHER	10)	1 X 0 (SEATED)
11)	Region: ETHEKWENI AND ILEMBE		
12.1	<p>KZPRERC2850538 - VARIOUS BUS ROUTES FOR IKHWEZI BUS SERVICES.</p> <p>ASMA COURT HEAD SOUTHEAST ON CRAIGHEAD PLACE TOWARD ROLAND CHAPMAN DRIVE TURN LEFT ONTO ROLAND CHAPMAN DRIVE, AT THE ROUNDABOUT, TAKE THE 3RD EXIT ONTO BLAMEY ROAD TURN LEFT TO MERGE ONTO M4 TOWARD CITY CENTRE, MERGE ONTO M4 FOLLOW M4 TO M L SULTAN ROAD IN GREYVILLE, BERECA CONTINUE STRAIGHT TO STAY ON M4 TURN LEFT ONTO ANTON LEMBEDE STREET / M4 (SIGNS FOR SMITH STREET/N3/PIETERMARITZBURG) CONTINUE STRAIGHT TO STAY ON ANTON LEMBEDE STREET /M4, USE THE RIGHT 2 LANES TO TURN RIGHT ONTO JULIUS NYERERE STREET /M4/R102 CONTINUE STRAIGHT ONTO M L SULTAN ROAD.</p> <p>PENTING PROPERTIES DAVID WEBSTER HEAD WEST ON DAVID WEBSTER STREET/M4/R102 TOWARD DR YUSUF DADOO STREET USE THE 2ND FROM THE LEFT LANE TO STAY ON DAVID WEBSTER STREET/M4/R102 USE THE RIGHT LANE TO TURN SLIGHTLY RIGHT ONTO DAVID WEBSTER STREET USE THE 2ND FROM THE RIGHT LANE TO TURN RIGHT AT THE 2ND CROSS STREET ONTO JULIUS NYERERE STREET/M4/R102 CONTINUE STRAIGHT ONTO M L SULTAN ROAD.</p> <p>HLELO PROPERTIES HEAD EAST ON MAUD MFUSI STREET TOWARD JOSEPH NDULI STREET TURN LEFT AT THE 1ST CROSS STREET ONTO JOSEPH NDULI STREET TURN LEFT ONTO ANTON LEMBEDE STREET CONTINUE STRAIGHT ONTO ANTON LEMBEDE STREET/M4 USE THE RIGHT 2 LANES TO TURN RIGHT ONTO JULIUS NYERERE STREET/M4/R102 CONTINUE STRAIGHT ONTO M L SULTAN ROAD.</p> <p>LAVINO/ VALLEY VIEW HEAD EAST ON BANFIELD CRESCENT/VALLEY VIEW ROAD TOWARD IMESON ROAD TURN RIGHT ONTO EARL HAIG ROAD CONTINUE ONTO SPRINGFIELD ROAD/M17 TURN LEFT AT OVERPORT DRIVE CONTINUE ONTO JOHN ZIKHALI ROAD TURN RIGHT ONTO MARKET ROAD, M L SULTAN ROAD WILL BE ON THE LEFT.</p> <p>MANTON, AWAMI, DOLPHIN, MAVOVO HEAD NORTHEAST ON MOUNTBATTEN DRIVE TOWARD RIDDICK AVENUE, CONTINUE ONTO QUARRY ROAD TURN RIGHT ONTO O'FLAHERTY ROAD CONTINUE ONTO SHENFIELD PLACE, CONTINUE ONTO CLARE ROAD, CONTINUE STRAIGHT ONTO RANDES ROAD CONTINUE ON N3. DRIVE TO M L SULTAN ROAD IN GREYVILLE.</p> <p>KIFT PROPERTIES HEAD NORTHEAST ON CAMBRIDGE AVENUE TOWARD ELY ROAD, TURN LEFT ONTO HANNAH ROAD TURN RIGHT AT THE 1ST CROSS STREET ONTO UMBILO ROAD/R102 USE THE RIGHT 2 LANES TO TURN SLIGHTLY RIGHT ONTO MAGWAZA MAPHALALA STREET/R102 SLIGHT LEFT ONTO MAGWAZA MAPHALALA STREET, TURN LEFT ONTO KING DINUZULU ROAD/KING DINUZULU ROAD N TURN RIGHT ONTO BOTANIC GARDENS ROAD USE THE RIGHT 2 LANES TO TURN RIGHT ONTO CHRIS NTULI ROAD USE THE LEFT 2 LANES TO TURN LEFT ONTO M L SULTAN ROAD.</p> <p>CONCOST, PHILHAVEN, VILLA & WEINEMOORE HEAD SOUTHEAST ON CHE GUEVARA ROAD TOWARD CANTERBURY GROVE, TURN LEFT ONTO UMBILO ROAD CONTINUE ONTO LANCERS ROAD USE ANY LANE TO TURN LEFT ONTO JULIUS NYERERE STREET/M4/R102 CONTINUE STRAIGHT ONTO M L SULTAN ROAD</p> <p>PEARL STAR TAKE SHEPSTONE STREET TO BAY TERRACE IN SOUTH BEACH HEAD SOUTHEAST ON MAHATMA GANDHI ROAD TURN RIGHT ONTO BELL STREET, BELL STREET TURNS RIGHT AND BECOMES SHEPSTONE STREET, DRIVE FROM MARGARET MNCADI AVENUE TO DURBAN CENTRAL USE THE LEFT 2 LANES TO TURN LEFT ONTO BAY TERRACE, USE THE LEFT 3 LANES TO TURN SLIGHTLY LEFT ONTO MARGARET MNCADI AVENUE, FOLLOW JOE SLOVO STREET TO INGCUCU ROAD/R102 FOLLOW INGCUCU ROAD TO CARLISLE STREET TURN RIGHT ONTO M L SULTAN ROAD.</p> <p>TRITION TAKE MAY STREET TO EPSOM ROAD HEAD SOUTH ON MAY STREET TOWARD FIRST AVENUE TURN LEFT AT THE 1ST CROSS STREET ONTO FIRST AVENUE CONTINUE ON EPSOM ROAD, TAKE INGCUCU ROAD TO CARLISLE STREET IN DURBAN CENTRAL, DURBAN TURN LEFT ONTO EPSOM ROAD USE THE RIGHT LANE TO TURN SLIGHTLY RIGHT ONTO UMGENI ROAD/R102 TURN RIGHT ONTO CHARLOTTE MAXEKE STREET, TURN RIGHT ONTO INGCUCU ROAD/R102 CONTINUE STRAIGHT ONTO INGCUCU ROAD, TURN LEFT ONTO CARLISLE STREET, TURN RIGHT ONTO M L SULTAN ROAD.</p> <p>ALPINE & MEDINA CONTINUE TO FELIX DLAMINI ROAD/M10, HEAD NORTHEAST, TURN RIGHT TOWARD FELIX DLAMINI ROAD/M10 TAKE M17, STEPHEN DLAMINI ROAD AND JOHN ZIKHALI ROAD TO M L SULTAN ROAD IN GREYVILLE, TURN LEFT ONTO FELIX DLAMINI ROAD/M10, TURN RIGHT ONTO HENDRY ROAD/M17, TURN RIGHT ONTO EARL HAIG ROAD/M17 TURN RIGHT ONTO STEPHEN DLAMINI ROAD TURN LEFT AT OVERPORT DRIVE CONTINUE ONTO JOHN ZIKHALI ROAD TURN RIGHT ONTO MARKET ROAD.</p> <p>MASOBIYA HEAD WEST ON MASOBIYA MDLULI STREET TOWARD ROY ROAD/SHEPSTONE STREET CONTINUE ON SHEPSTONE STREET TAKE BRAM FISCHER ROAD TO CARLISLE STREET IN DURBAN CENTRAL TURN RIGHT ONTO ROY ROAD/SHEPSTONE STREET USE THE LEFT 2 LANES TO TURN LEFT ONTO BRAM FISCHER ROAD CONTINUE ONTO DAVID WEBSTER STREET/M4/R102 USE THE 2ND FROM THE RIGHT LANE TO TURN RIGHT ONTO JOE SLOVO STREET CONTINUE ONTO INGCUCU ROAD/R102 CONTINUE STRAIGHT ONTO INGCUCU ROAD TURN LEFT ONTO CARLISLE STREET TURN RIGHT ONTO M L SULTAN ROAD.</p> <p>URBAN VIEW / EMERALD HEAD NORTHWEST ON INGCUCU ROAD/R102 TOWARD CHARLOTTE MAXEKE STREET CONTINUE STRAIGHT ONTO INGCUCU ROAD TURN LEFT ONTO CARLISLE STREET TURN RIGHT ONTO M L SULTAN ROAD.</p> <p>SMITH STREET HEAD WEST ON ANTON LEMBEDE STREET TOWARD JOE SLOVO STREET USE THE RIGHT 2 LANES TO TURN RIGHT AT THE 1ST CROSS STREET ONTO JOE SLOVO STREET CONTINUE ONTO INGCUCU ROAD/R102 CONTINUE STRAIGHT ONTO INGCUCU ROAD TURN LEFT ONTO CARLISLE STREET TURN RIGHT ONTO M L SULTAN ROAD.</p> <p>BLENHAM, MASONIC, JEWITTS TAKE PRINCE STREET TO BAY TERRACE HEAD NORTHWEST ON PRINCE STREET TOWARD MASONIC ROAD TURN LEFT ONTO RUTHERFORD STREET, DRIVE FROM MARGARET MNCADI AVENUE TO DURBAN CENTRAL CONTINUE ONTO BAY TERRACE USE THE LEFT 3 LANES TO TURN SLIGHTLY LEFT ONTO MARGARET MNCADI AVENUE, FOLLOW JOE SLOVO STREET TO INGCUCU ROAD/R102 USE THE RIGHT 2 LANES TO TURN SLIGHTLY RIGHT TOWARD JOE SLOVO STREET CONTINUE ONTO JOE SLOVO STREET FOLLOW INGCUCU ROAD TO CARLISLE STREET CONTINUE ONTO INGCUCU ROAD/R102 CONTINUE STRAIGHT ONTO INGCUCU ROAD TURN LEFT ONTO CARLISLE STREET TURN RIGHT ONTO M L SULTAN ROAD.</p> <p>CITY CABIN, MAZEPPA DRIVE FROM BAY TERRACE AND MARGARET MNCADI AVENUE TO DURBAN CENTRAL HEAD EAST ON DR LANGALIBALELE DUBE STREET TOWARD ROBIN LANE, TURN RIGHT ONTO MORGE LANE TURN RIGHT ONTO BAY TERRACE USE THE LEFT 3 LANES TO TURN SLIGHTLY LEFT ONTO MARGARET MNCADI AVENUE FOLLOW JOE SLOVO STREET TO INGCUCU ROAD/R102 USE THE RIGHT 2 LANES TO TURN SLIGHTLY RIGHT TOWARD JOE SLOVO STREET CONTINUE ONTO JOE SLOVO STREET FOLLOW INGCUCU ROAD TO CARLISLE STREET CONTINUE ONTO INGCUCU ROAD/R102 CONTINUE STRAIGHT ONTO INGCUCU ROAD TURN LEFT ONTO CARLISLE STREET TURN RIGHT ONTO M L SULTAN ROAD.</p> <p>STERLING HEAD WEST ON CARLISLE ST TOWARD CROSS STREET TURN RIGHT ONTO M L SULTAN ROAD.</p> <p>RENAISSANCE HEAD WEST ON MAUD MFUSI STREET TOWARD LELLOS PASSAGE TURN RIGHT ONTO JOSEPH NDULI STREET TURN LEFT ONTO ANTON LEMBEDE</p>		



transport

Department:
Transport
Province of KwaZulu-Natal

GAZETTE

LGKZNG20-2023-AUG

REGION: ALL

STREET CONTINUE STRAIGHT ONTO ANTON LEMBEDE STREET/M4 USE THE RIGHT 2 LANES TO TURN RIGHT ONTO JULIUS NYERERE STREET/M4/R102 CONTINUE STRAIGHT ONTO M L SULTAN ROAD.

505 ANTON LEMBEDE
HEAD WEST ON ANTON LEMBEDE STREET TOWARD ALEXANDRA STREET CONTINUE STRAIGHT ONTO ANTON LEMBEDE STREET/M4 USE THE RIGHT 2 LANES TO TURN RIGHT ONTO JULIUS NYERERE STREET/M4/R102 CONTINUE STRAIGHT ONTO M L SULTAN ROAD.

JOE SLOVO
HEAD NORTH ON JOE SLOVO ST TOWARD DENIS HURLEY STREET CONTINUE ONTO INGCUCE ROAD/R102 CONTINUE STRAIGHT ONTO INGCUCE ROAD TURN LEFT ONTO CARLISLE STREET TURN RIGHT ONTO M L SULTAN ROAD.

EMDUBANI
HEAD NORTH ON STALWART SIMELANE STREET/M4 TOWARD KINGSMEAD WAY TURN LEFT ONTO KINGSMEAD WAY CONTINUE ON MASABALALA YENGWA AVENUE/M12, TAKE M4 AND INGCUCE ROAD TO CARLISLE STREET IN DURBAN CENTRAL TURN LEFT ONTO MASABALALA YENGWA AVENUE/M12 CONTINUE ONTO WALNUT ROAD USE THE RIGHT 2 LANES TO TURN RIGHT ONTO BRAM FISCHER ROAD/M4 USE THE 2ND FROM THE RIGHT LANE TO TURN RIGHT ONTO JOE SLOVO STREET CONTINUE ONTO INGCUCE ROAD/R102 CONTINUE STRAIGHT ONTO INGCUCE ROAD TURN LEFT ONTO CARLISLE STREET TURN RIGHT ONTO M L SULTAN ROAD

ST GERAN
TAKE LOCKSLEY DR TO JAN SMUTS HWY/KING CETHSHWAYO HIGHWAY IN SHERWOOD, DURBAN HEAD SOUTHWEST ON RIPPOON ROAD TOWARD BAZLEY AVENUE CONTINUE ONTO LOCKSLEY DRIVE TAKE N3 TO CHRIS NTULI ROAD IN BEREA. EXIT FROM N3 TURN LEFT ONTO JAN SMUTS HIGHWAY/KING CETHSHWAYO HIGHWAY USE THE LEFT LANE TO MERGE ONTO N3 VIA THE RAMP TO CITY/STAD, EXIT ONTO CHRIS NTULI ROAD, DRIVE TO M L SULTAN ROAD IN GREYVILLE, MERGE ONTO CHRIS NTULI ROAD, USE THE LEFT 2 LANES TO TURN LEFT ONTO M L SULTAN ROAD.

RIDE MZANZI, BIG GULF, HOFFMAN
GET ON N3 IN ASHLEY FROM RICHMOND ROAD/M1 HEAD SOUTHEAST TOWARD STOCKVILLE ROAD TURN LEFT ONTO STOCKVILLE ROAD TURN LEFT AT THE 1ST CROSS STREET ONTO RICHMOND ROAD/M1 USE THE RIGHT 2 LANES TO TURN RIGHT TO MERGE ONTO N3 TOWARD DURBAN, FOLLOW N3 TO CHRIS NTULI ROAD IN BEREA, EXIT FROM N3, MERGE ONTO N3 KEEP RIGHT TO STAY ON N3, EXIT ONTO CHRIS NTULI ROAD DRIVE TO M L SULTAN ROAD IN GREYVILLE, MERGE ONTO CHRIS NTULI ROAD USE THE LEFT 2 LANES TO TURN LEFT ONTO M L SULTAN ROAD.

HENWOOD 7TH AVE
HEAD SOUTHWEST ON SEVENTH AVENUE TOWARD MITCHELL CRESCENT, TURN RIGHT AT THE 1ST CROSS STREET ONTO MITCHELL CRESCENT, TURN LEFT ONTO AVONDALE ROAD, TURN LEFT ONTO JOHN ZIKHALI ROAD, TURN RIGHT ONTO MARKET ROAD, M L SULTAN WILL BE ON THE LEFT.

GREENWOOD PARK
TAKE PARK STATION ROAD AND MIMOSA ROAD TO CHRIS HANI ROAD/R102 IN GREENWOOD PARK HEAD NORTHEAST ON SANDERSON PLACE TOWARD PARK STATION ROAD TURN RIGHT ONTO PARK STATION ROAD SLIGHT RIGHT ONTO MIMOSA ROAD FOLLOW R102 TO SANDILE THUSI ROAD/M17 IN GREYVILLE, BEREA TURN RIGHT ONTO CHRIS HANI ROAD/R102 CONTINUE STRAIGHT TO STAY ON CHRIS HANI ROAD/R102 KEEP LEFT TO CONTINUE ON UMGENI ROAD/R102 CONTINUE ON SANDILE THUSI ROAD/M17. TAKE GLADYS MANZI ROAD TO M L SULTAN ROAD TURN RIGHT ONTO SANDILE THUSI ROAD/M17 TURN LEFT ONTO LILIAN NGOYI ROAD CONTINUE ONTO STREET MARYS AVENUE AT THE ROUNDABOUT, TAKE THE 2ND EXIT ONTO GLADYS MANZI ROAD TURN LEFT ONTO MARKET ROAD.

INDATSHANA
HEAD NORTH ON JOSEPH NDULI STREET TOWARD N3, USE THE 2ND FROM THE LEFT LANE TO TURN LEFT ONTO DAVID WEBSTER STREET/M4/R102 USE THE RIGHT LANE TO TURN SLIGHTLY RIGHT ONTO DAVID WEBSTER STREET, USE THE 2ND FROM THE RIGHT LANE TO TURN RIGHT AT THE 2ND CROSS STREET ONTO JULIUS NYERERE STREET/M4/R102 CONTINUE STRAIGHT ONTO M L SULTAN ROAD.

ABC CHAMBERS
HEAD NORTH ON JOE SLOVO STREET TOWARD DR PIXLEY KASEME STREET CONTINUE ONTO INGCUCE ROAD/R102 CONTINUE STRAIGHT ONTO INGCUCE ROAD, TURN LEFT ONTO CARLISLE STREET, TURN RIGHT ONTO M L SULTAN ROAD.

RWZ PROPS
HEAD EAST ON ISMAIL C MEER STREET TOWARD INGCUCE ROAD, TURN LEFT AT THE 1ST CROSS STREET ONTO INGCUCE ROAD, TURN LEFT ONTO CARLISLE STREET, TURN RIGHT ONTO M L SULTAN ROAD.

MC ARTHUR
HEAD EAST ON MAUD MFUSI STREET TOWARD JOSEPH NDULI STREET, TURN LEFT AT THE 1ST CROSS STREET ONTO JOSEPH NDULI STREET, SLIGHT LEFT TO STAY ON JOSEPH NDULI STREET, USE THE LEFT LANE TO TURN RIGHT ONTO JOHANNES NKOSI STREET/M4/R102 TURN LEFT ONTO CROSS STREET, TURN LEFT ONTO CARLISLE STREET TURN RIGHT ONTO M L SULTAN ROAD.

DAVERNPORT
HEAD NORTHEAST ON YORK AVE TOWARD CLARK ROAD, TURN LEFT ONTO CLARK ROAD, TURN RIGHT ONTO CLEAVER ROAD CONTINUE ONTO BOTANIC GARDENS ROAD, USE THE RIGHT 2 LANES TO TURN RIGHT ONTO CHRIS NTULI ROAD USE THE LEFT 2 LANES TO TURN LEFT ONTO M L SULTAN ROAD.

SHERWOOD
TAKE HUGO ROAD AND RANGLES ROAD TO N3 HEAD SOUTHEAST ON HUGO ROAD TOWARD EVERTON ROAD, TURN RIGHT ONTO EVERTON ROAD TURN RIGHT ONTO WATERFALL ROAD TURN LEFT ONTO RANGLES ROAD, FOLLOW N3 TO CHRIS NTULI ROAD, EXIT FROM N3, MERGE ONTO N3, EXIT ONTO CHRIS NTULI ROAD, DRIVE TO M L SULTAN ROAD IN GREYVILLE, MERGE ONTO CHRIS NTULI ROAD, USE THE LEFT 2 LANES TO TURN LEFT ONTO M L SULTAN ROAD.

BAYSIDE
HEAD WEST ON MONTY NAICKER ROAD TOWARD MARK LANE TURN RIGHT ONTO JOE SLOVO STREET, CONTINUE ONTO INGCUCE ROAD/R102 CONTINUE STRAIGHT ONTO INGCUCE ROAD, TURN LEFT ONTO CARLISLE STREET, TURN RIGHT ONTO M L SULTAN ROAD.

ROYAL O'FLAHERTY
HEAD SOUTH ON O'FLAHERTY ROAD TOWARD HULSTON ROAD, CONTINUE ONTO SHENFIELD PLACE, CONTINUE ONTO CLARE ROAD, CONTINUE STRAIGHT ONTO RANGLES ROAD, CONTINUE ON N3, DRIVE TO M L SULTAN ROAD IN GREYVILLE.

TRIO, MVILA, MBONAMBI, BRAZILIA, DR ZWANE
FOLLOW BARTLE ROAD AND STELLAWOOD ROAD TO UMBILO ROAD/R102 HEAD SOUTHEAST ON PROSPECT ROAD TOWARD BARTLE ROAD TURN LEFT ONTO BARTLE ROAD, TURN RIGHT ONTO STELLAWOOD ROAD, TURN LEFT ONTO UMBILO ROAD/R102, CONTINUE ON UMBILO ROAD TO GREYVILLE CONTINUE STRAIGHT ONTO UMBILO ROAD CONTINUE ONTO LANCERS ROAD, USE ANY LANE TO TURN LEFT ONTO JULIUS NYERERE STREET/M4/R102 CONTINUE STRAIGHT ONTO M L SULTAN ROAD.

UNICITY
TAKE SHEPSTONE STREET AND BRAM FISCHER ROAD TO CARLISLE STREET IN DURBAN CENTRAL HEAD EAST ON DR PIXLEY KASEME STREET TOWARD FAREWELL ROAD/SHEPSTONE STREET TURN LEFT AT THE 1ST CROSS STREET ONTO FAREWELL ROAD/SHEPSTONE STREET USE THE LEFT 2 LANES TO TURN LEFT ONTO BRAM FISCHER ROAD CONTINUE ONTO DAVID WEBSTER STREET/M4/R102 USE THE 2ND FROM THE RIGHT LANE TO TURN RIGHT ONTO JOE SLOVO STREET CONTINUE ONTO INGCUCE ROAD/R102 CONTINUE STRAIGHT ONTO INGCUCE ROAD, TURN LEFT ONTO CARLISLE STREET, TURN RIGHT ONTO M L SULTAN ROAD.

KINGSTON RES
TAKE DIAKONIA AVENUE TO MAYDON ROAD IN ALBERT PARK HEAD SOUTH ON PARK STREET TOWARD COLLEGE LANE TURN RIGHT ONTO DIAKONIA AVENUE FOLLOW SYDNEY ROAD/R102 AND RICK TURNER ROAD TO MAZISI KUNENE ROAD IN BEREA CONTINUE ONTO MAYDON ROAD TURN RIGHT ONTO MARGARET MNCADI AVENUE CONTINUE ONTO CHE GUEVARA ROAD USE THE LEFT 2 LANES TO TURN LEFT ONTO SYDNEY ROAD/R102 TURN RIGHT ONTO RICK TURNER ROAD TURN RIGHT ONTO MAZISI KUNENE ROAD.

SAN SABIL & ADDINGTON
TAKE SHEPSTONE STREET TO BAY TERRACE HEAD SOUTHWEST ON MASONIC ROAD TOWARD MAHATMA GANDHI ROAD, TURN LEFT ONTO MAHATMA GANDHI ROAD, TURN RIGHT ONTO SHEPSTONE STREET FOLLOW MARGARET MNCADI AVENUE, SYDNEY ROAD/R102 AND RICK TURNER ROAD TO MAZISI KUNENE ROAD IN BEREA USE THE LEFT 2 LANES TO TURN LEFT ONTO BAY TERRACE, USE THE LEFT 3 LANES TO TURN SLIGHTLY LEFT ONTO MARGARET MNCADI AVENUE, KEEP RIGHT TO STAY ON MARGARET MNCADI AVENUE, CONTINUE ONTO CHE GUEVARA ROAD USE THE LEFT 2 LANES TO TURN LEFT ONTO SYDNEY ROAD/R102, TURN RIGHT ONTO RICK TURNER ROAD, TURN RIGHT ONTO MAZISI KUNENE ROAD.

LANDMARK & HERMITAGE
TAKE SHEPSTONE STREET, BRAM FISCHER ROAD, DAVID WEBSTER STREET/M4/R102, N3, ... AND PRINCESS ALICE AVENUE TO MAZISI KUNENE ROAD IN BEREA, HEAD EAST ON WEST STREET TOWARD FAREWELL ROAD/SHEPSTONE STREET, TURN LEFT AT THE 1ST CROSS STREET ONTO FAREWELL ROAD/SHEPSTONE STREET USE THE LEFT 2 LANES TO TURN LEFT ONTO BRAM FISCHER ROAD CONTINUE ONTO DAVID WEBSTER STREET/M4/R102, KEEP RIGHT TO STAY ON DAVID WEBSTER STREET/M4/R102, USE ANY LANE TO MERGE ONTO N3 VIA THE RAMP TO PIETERMARITZBURG TAKE EXIT 3 TOWARD BEREA ROAD (S)/M13, MERGE ONTO KING DINIZULU ROAD/KING DINUZULU ROAD, USE THE LEFT LANE TO STAY ON KING DINIZULU ROAD/KING DINUZULU ROAD N, TURN LEFT ONTO MAZISI KUNENE ROAD, SLIGHT LEFT ONTO LAMONT ROAD, CONTINUE ONTO PRINCESS ALICE



transport

Department:
Transport
Province of KwaZulu-Natal

GAZETTE

LGKZNG20-2023-AUG

REGION: ALL

AVENUE, TURN RIGHT ONTO RICK TURNER ROAD, TURN RIGHT ONTO MAZISI KUNENE ROAD.

340 UMBILO & ESCOMBE

HEAD NORTHEAST ON UMBILO ROAD TOWARD ALAN PATON ROAD, DESTINATION WILL BE ON THE RIGHT

29 UMBILO ROAD

HEAD NORTHEAST ON UMBILO ROAD TOWARD KING DINUZULU ROAD/KING DINUZULU ROAD, TURN LEFT AT THE 1ST CROSS STREET ONTO KING DINUZULU ROAD, TURN LEFT ONTO CLEAVER ROAD CONTINUE ONTO BULWER ROAD, CONTINUE ONTO ZK MATHEWS ROAD, TURN RIGHT ONTO RICK TURNER ROAD, TURN RIGHT ONTO MAZISI KUNENE ROAD.

98 UMBILO & BERE A COVE

HEAD NORTHEAST ON UMBILO ROAD TOWARD CHE GUEVARA ROAD, TURN LEFT ONTO KING DINUZULU ROAD, DESTINATION WILL BE ON THE LEFT.

155 KING DINUZULU ROAD (SOUTH) BULWER, BERE A, 4083

HEAD NORTHWEST ON KING DINUZULU ROAD TOWARD CANTERBURY GROVE, TURN LEFT ONTO CLEAVER ROAD CONTINUE ONTO BULWER ROAD, CONTINUE ONTO ZK MATHEWS ROAD, TURN RIGHT ONTO RICK TURNER ROAD, TURN RIGHT ONTO MAZISI KUNENE ROAD.

ENTERPRISE

HEAD NORTHEAST ON SAMORA MACHEL STREET TOWARD SAMORA MACHEL STREET, FOLLOW M4 AND R102 TO RICK TURNER ROAD IN CONGELA, TURN LEFT ONTO BRAM FISCHER ROAD/M4, USE THE LEFT LANE TO CONTINUE ON DAVID WEBSTER STREET/M4/R102, CONTINUE STRAIGHT ONTO MARKET STREET/M4/R102, USE THE RIGHT 2 LANES TO TURN SLIGHTLY RIGHT ONTO MARKET STREET/R102 USE THE MIDDLE LANE TO TURN RIGHT ONTO ANTON LEMBEDE STREET/M4/R102 USE THE LEFT LANES TO TURN SLIGHTLY LEFT ONTO SYDNEY ROAD/R102, FOLLOW RICK TURNER ROAD TO MAZISI KUNENE ROAD IN BERE A, TURN RIGHT ONTO RICK TURNER ROAD, TURN RIGHT ONTO MAZISI KUNENE ROAD.

WESTPARK

HEAD NORTHEAST ON WEST ROAD TOWARD CRESCENT STREET SHARP LEFT ONTO CRESCENT STREET, TURN LEFT ONTO FELIX DLAMINI ROAD/M10, USE THE RIGHT 2 LANES TO TURN RIGHT ONTO JAN SMUTS HIGHWAY/KING CETSHWAYO HIGHWAY/M10, SLIGHT LEFT ONTO VUSI MZIMELA ROAD/M10, TURN LEFT ONTO RICK TURNER ROAD, TURN LEFT ONTO MAZISI KUNENE ROAD.

RESERVOIR HEIGHTS

HEAD SOUTHWEST ON HALPIN AVENUE TOWARD DUNKELD ROAD/MOUNTBATTEN DRIVE, CONTINUE ON MOUNTBATTEN DRIVE, TAKE N2 AND VUSI MZIMELA ROAD/M10 TO MAZISI KUNENE ROAD IN BERE A, SHARP LEFT ONTO DUNKELD ROAD/MOUNTBATTEN DRIVE, USE ANY LANE TO TURN LEFT TO MERGE ONTO M19, TURN RIGHT, TAKE THE RAMP ONTO N2, TAKE EXIT 161 TOWARD SOLOMON MAHLANGU DRIVE/M7, USE THE LEFT 2 LANES TO TURN LEFT ONTO SOLOMON MAHLANGU DRIVE/M7 (SIGNS FOR BLUFF/EDWIN SWALES V C DRIVE), TURN LEFT ONTO BELLAIR ROAD/VUSI MZIMELA ROAD/M10, TURN RIGHT ONTO RICK TURNER ROAD, TURN LEFT ONTO MAZISI KUNENE ROAD.

ACUTT STREET

HEAD SOUTH ON ACUTT STREET TOWARD MARGARET MNCADI AVENUE, FOLLOW MARGARET MNCADI AVENUE, SYDNEY ROAD/R102 AND RICK TURNER ROAD TO MAZISI KUNENE ROAD IN BERE A, TURN LEFT ONTO MARGARET MNCADI AVENUE, MAKE A U-TURN AT SAMORA MACHEL STREET, KEEP RIGHT TO STAY ON MARGARET MNCADI AVENUE, CONTINUE ONTO CHE GUEVARA ROAD, USE THE LEFT 2 LANES TO TURN LEFT ONTO SYDNEY ROAD/R102, TURN RIGHT ONTO RICK TURNER ROAD, TURN RIGHT ONTO MAZISI KUNENE ROAD.

CAMDEN

HEAD NORTH ON CAMDEN AVENUE TOWARD CLARK ROAD, TURN LEFT ONTO CLARK ROAD, TURN LEFT ONTO MAZISI KUNENE ROAD, SLIGHT LEFT ONTO LAMONT ROAD, CONTINUE ONTO PRINCESS ALICE AVENUE, TURN RIGHT ONTO RICK TURNER ROAD, TURN RIGHT ONTO MAZISI KUNENE ROAD.

KINROSS

HEAD NORTH ON PERCY OSBORN ROAD TOWARD INNES ROAD, FOLLOW INNES ROAD AND MUSGRAVE ROAD TO LENA AHRENS ROAD IN BULWER, TURN LEFT ONTO LENA AHRENS ROAD, TURN RIGHT ONTO RICK TURNER ROAD, TURN RIGHT ONTO MAZISI KUNENE ROAD.

ASPARA

TAKE INGCUCE ROAD TO DAVID WEBSTER STREET/M4/R102, HEAD EAST ON BERTHA MKHIZE STREET TOWARD INGCUCE ROAD, TURN LEFT AT THE 1ST CROSS STREET ONTO INGCUCE ROAD, TAKE N3, MAZISI KUNENE ROAD AND PRINCESS ALICE AVENUE TO MAZISI KUNENE ROAD IN BERE A, TURN LEFT ONTO DAVID WEBSTER STREET/M4/R102, KEEP RIGHT TO STAY ON DAVID WEBSTER STREET/M4/R102, USE ANY LANE TO MERGE ONTO N3 VIA THE RAMP TO PIETERMARITZBURG, TAKE EXIT 3 TOWARD BERE A ROAD (S)/M13, MERGE ONTO KING DINUZULU ROAD/KING DINUZULU ROAD N, USE THE LEFT LANE TO STAY ON KING DINUZULU ROAD/KING DINUZULU ROAD, TURN LEFT ONTO MAZISI KUNENE ROAD, SLIGHT LEFT ONTO LAMONT ROAD, CONTINUE ONTO PRINCESS ALICE AVENUE, TURN RIGHT ONTO RICK TURNER ROAD, TURN RIGHT ONTO MAZISI KUNENE ROAD.

VICTORIA

TAKE INGCUCE ROAD TO DAVID WEBSTER STREET/M4/R102, HEAD EAST ON BERTHA MKHIZE STREET TOWARD INGCUCE ROAD, TURN LEFT AT THE 1ST CROSS STREET ONTO INGCUCE ROAD, TAKE N3, MAZISI KUNENE ROAD AND PRINCESS ALICE AVENUE TO MAZISI KUNENE ROAD IN BERE A, TURN LEFT ONTO DAVID WEBSTER STREET/M4/R102, KEEP RIGHT TO STAY ON DAVID WEBSTER STREET/M4/R102, USE ANY LANE TO MERGE ONTO N3 VIA THE RAMP TO PIETERMARITZBURG, TAKE EXIT 3 TOWARD BERE A ROAD (S)/M13, MERGE ONTO KING DINUZULU ROAD/KING DINUZULU ROAD N, USE THE LEFT LANE TO STAY ON KING DINUZULU ROAD/KING DINUZULU ROAD, TURN LEFT ONTO MAZISI KUNENE ROAD, SLIGHT LEFT ONTO LAMONT ROAD, CONTINUE ONTO PRINCESS ALICE AVENUE, TURN RIGHT ONTO RICK TURNER ROAD, TURN RIGHT ONTO MAZISI KUNENE ROAD.

MAYVILLE & ALCOCK

HEAD NORTHWEST ON CHARLES STRACHAN ROAD TOWARD JAN SMUTS HIGHWAY/KING CETSHWAYO HIGHWAY, SHARP RIGHT ONTO JAN SMUTS HIGHWAY/KING CETSHWAYO HIGHWAY, TURN LEFT ONTO ROBINSON PLACE, TURN LEFT ONTO ALCOCK CRESCENT.

ALCOCK CRESCENT, MUSGRAVE, BERE A, 4001

TAKE ALCOCK CRESCENT TO JAN SMUTS HIGHWAY/KING CETSHWAYO HIGHWAY, TAKE MARY THIPHE STREET AND RICK TURNER ROAD TO MAZISI KUNENE ROAD, TURN LEFT ONTO MAZISI KUNENE ROAD.

GREENFIELDS

HEAD SOUTH ON RANGLES ROAD TOWARD MOSES KOTANE ROAD, KEEP RIGHT TO CONTINUE ON WATERFALL ROAD, TURN LEFT ONTO JAN SMUTS HIGHWAY/KING CETSHWAYO HIGHWAY/M10, TURN RIGHT ONTO VUSI MZIMELA ROAD/M10, TURN LEFT ONTO RICK TURNER ROAD, TURN LEFT ONTO MAZISI KUNENE ROAD.

SEABOARD

TAKE MARGARET MNCADI AVENUE, SYDNEY ROAD/R102 AND RICK TURNER ROAD TO MAZISI KUNENE ROAD IN BERE A, HEAD SOUTH ON MAHATMA GANDHI ROAD TOWARD TYZACK STREET, USE THE RIGHT 2 LANES TO TURN RIGHT ONTO ANTON LEMBEDE STREET, TURN LEFT ONTO CATO STREET, USE THE LEFT 2 LANES TO TURN RIGHT ONTO BAY TERRACE, USE THE LEFT 3 LANES TO TURN SLIGHTLY LEFT ONTO MARGARET MNCADI AVENUE, KEEP RIGHT TO STAY ON MARGARET MNCADI AVENUE, CONTINUE ONTO CHE GUEVARA ROAD, USE THE LEFT 2 LANES TO TURN LEFT ONTO SYDNEY ROAD/R102, TURN RIGHT ONTO RICK TURNER ROAD, TURN RIGHT ONTO MAZISI KUNENE ROAD.

VAUSE ROAD

HEAD SOUTHWEST ON STEPHEN DLAMINI ROAD TOWARD ST THOMAS ROAD, TURN RIGHT ONTO ST THOMAS ROAD, CONTINUE ON PETER MOKABA ROAD/PETER MOKABA RIDGE, TAKE MARY THIPHE STREET AND RICK TURNER ROAD TO MAZISI KUNENE ROAD, TURN LEFT ONTO PETER MOKABA ROAD/PETER MOKABA RIDGE, TURN RIGHT ONTO JAN SMUTS HIGHWAY/KING CETSHWAYO HIGHWAY, TURN LEFT ONTO BIDSTON ROAD, TURN RIGHT ONTO OWEN AVENUE, OWEN AVE TURN SLIGHTLY LEFT AND BECOMES MARY THIPHE STREET, TURN LEFT ONTO KALANDEN ROAD, TURN LEFT ONTO RICK TURNER ROAD, TURN LEFT ONTO MAZISI KUNENE ROAD.

DERBY

HEAD WEST ON DERBY STREET TOWARD GLADYS MANZI ROAD, TAKE BOTANIC GARDENS ROAD, BULWER ROAD, ZK MATHEWS ROAD AND RICK TURNER ROAD TO MAZISI KUNENE ROAD IN BERE A, USE ANY LANE TO TURN SLIGHTLY LEFT ONTO GLADYS MANZI ROAD/LOUISE LANE, CONTINUE ONTO JOHN ZIKHALI ROAD, TURN LEFT ONTO EDITH BENSON CRESCENT, EDITH BENSON CRESCENT TURN SLIGHTLY RIGHT AND BECOMES BOTANIC GARDENS ROAD, CONTINUE ONTO CLEAVER ROAD, CONTINUE ONTO BULWER ROAD, CONTINUE ONTO ZK MATHEWS ROAD, TURN RIGHT ONTO RICK TURNER ROAD, TURN RIGHT ONTO MAZISI KUNENE ROAD.

CARLISLE

HEAD WEST ON CARLISLE STREET TOWARD ISMAIL C MEER STREET, TURN LEFT ONTO MARKET ROAD, USE THE RIGHT 2 LANES TO TURN SLIGHTLY RIGHT ONTO MARKET STREET/R102, USE THE MIDDLE LANE TO TURN RIGHT ONTO ANTON LEMBEDE STREET/M4/R102, USE THE LEFT LANES TO TURN SLIGHTLY LEFT ONTO SYDNEY ROAD/R102, TURN RIGHT ONTO RICK TURNER ROAD, TURN RIGHT ONTO MAZISI KUNENE ROAD.

TREVOR COURT

TAKE DOON ROAD TO BLUFF ROAD IN CLAIRWOOD, DURBAN, HEAD NORTH ON BRIGHTON ROAD TOWARD WINCHELSEA AVENUE, TURN RIGHT ONTO DOON ROAD, TAKE SOLOMON MAHLANGU DRIVE/M7 AND UMBILO ROAD/R102 TO MAZISI KUNENE ROAD IN BERE A, TURN RIGHT ONTO BLUFF ROAD, USE THE LEFT 2 LANES TO TURN LEFT ONTO SOLOMON MAHLANGU DRIVE/M7, USE THE LEFT 2 LANES TO TURN LEFT ONTO THE RAMP TO UMBILO



transport

Department:
Transport
Province of KwaZulu-Natal

GAZETTE

LGKZNG20-2023-AUG

REGION: ALL

ROAD/R102, CONTINUE ONTO UMBILO ROAD/R102, TURN LEFT ONTO RICK TURNER ROAD, TURN RIGHT ONTO MAZISI KUNENE ROAD.
NEW COMPLEX
HEAD NORTHEAST ON SAVAGE STREET TOWARD GROSVENOR ROAD, TURN RIGHT ONTO GROSVENOR ROAD, TURN RIGHT ONTO RICK TURNER ROAD, TURN LEFT ONTO MAZISI KUNENE ROAD.
WAKESLEIGH
HEAD NORTHEAST ON WAKESLEIGH ROAD/M10 TOWARD CLIFFVIEW ROAD, TURN RIGHT ONTO RICK TURNER ROAD, TURN LEFT ONTO MAZISI KUNENE ROAD.
276 BRICKFIELD ROAD
HEAD SOUTH ON FELIX DLAMINI ROAD/M10 TOWARD CHERRY AVENUE, USE THE RIGHT 2 LANES TO TURN RIGHT ONTO JAN SMUTS HIGHWAY/KING CETSHTWAYO HIGHWAY/M10, SLIGHT LEFT ONTO VUSI MZIMELA ROAD/M10, TURN LEFT ONTO RICK TURNER ROAD, TURN LEFT ONTO MAZISI KUNENE ROAD.
KHAYELISHA
HEAD NORTH ON SARNIA ROAD TOWARD LEEDS ROAD.
22 SARNIA ROAD, UMBILO, BEREA, 4075
HEAD NORTH ON SARNIA ROAD TOWARD UMBILO ROAD/R102, USE ANY LANE TO TURN SLIGHTLY RIGHT ONTO UMBILO ROAD/R102 USE THE RIGHT 2 LANES TO TURN SLIGHTLY RIGHT ONTO MAGWAZA MAPHALALA STREET/R102, TURN RIGHT ONTO ALAN PATON ROAD, TURN RIGHT ONTO SYDNEY ROAD/R102.
LOUIS BOTHA
HEAD NORTHEAST ON PRINCESS ALICE AVENUE, TURN RIGHT ONTO ALBERT DLOMO ROAD, TURN RIGHT ONTO ZK MATHEWS ROAD, TURN LEFT ONTO RICK TURNER ROAD, USE THE LEFT 2 LANES TO TURN LEFT ONTO UMBILO ROAD/R102.
JUNIPER RESIDENCE
TAKE PETER MOKABA ROAD/PETER MOKABA RIDGE, KING DINUZULU ROAD N AND ZK MATHEWS ROAD TO SPIWE ZUMA AVENUE IN UMBILO, HEAD SOUTHWEST ON PETER MOKABA ROAD/PETER MOKABA RIDGE TOWARD HARTLEY ROAD, TURN LEFT ONTO KING DINUZULU ROAD N, USE THE RIGHT 2 LANES TO TURN RIGHT ONTO BOTANIC GARDENS ROAD, CONTINUE ONTO CLEAVER ROAD, CONTINUE ONTO BULWER ROAD, CONTINUE ONTO ZK MATHEWS ROAD, AT THE ROUNDABOUT, TAKE THE 1ST EXIT ONTO SPIWE ZUMA AVENUE, TURN LEFT ONTO UMBILO ROAD/R102.
DUNSTAPLE HEIGHTS
PICK UP DUNSTAPLE HEIGHTS, 11 DUNSTAPLE CRESCENT, VIA VARSITY ROAD STOP UNIVERSITY RETURN TRIP WESTVILLE CAMPUS VIA VARSITY ROAD TO DUNSTAPLE CRESCENT, RESERVOIR HILLS.
KIES AVENUE
PICK UP KIES AVENUE, VIA HAYDEN ROAD, WHITTAKER ROAD, UMGUDULU ROAD, VARSITY ROAD STOP UNIVERSITY, RETURN TRIP UNIVERSITY VIA VARSITY DRIVE, UMGUDULU ROAD, WHITTAKER ROAD, HAYDEN ROAD TO KIES AVENUE.
UMBLO ROAD
PICK UP UMBLO ROAD, VIA LANCERS ROAD, BEREA ROAD, N3, JAN SMUTS HIGHWAY, ESSEX TERRACE, UNIVERSITY ROAD, STOP AT UNIVERSITY, RETURN TRIP UNIVERSITY ROAD, VIA ESSEX TERRACE, JAN SMUTS HIGHWAY, N3, BEREA ROAD, LANCERS ROAD TO UMBLO ROAD.
FELIX DLAMINI RD
PICK UP FELIX DLAMINI ROAD, VIA ALPINE ROAD, UMGENI ROAD, VARSITY DRIVE STOP VARSITY, RETURN TRIP VARSITY ROAD VIA UMGENI ROAD, ALPINE ROAD TO FELIX DLAMINI ROAD.
O' FLATORY ROAD
O' FLATORY ROAD VIA QUARRY ROAD TO VARSITY DRIVE STOP UNIVERSITY, RETURN UNIVERSITY VARSITY ROAD VIA QUARRY ROAD TO O' FLAHERTY ROAD.
ANTON LEMBEDE STREET
ANTON LEMBEDE STREET VIA ALLIWAL STREET, N3, JAN SMUTS HIGHWAY, ESSEX TERRACE TO VARSITY DRIVE STOP UNIVERSITY. RETURN TRIP UNIVERSITY VARSITY DRIVE VIA ESSEX TERRACE, JAN SMUTS HIGHWAY, N3, ALLIWAL STREET TO ANTON LEMBEDE STREET.
MAHATMA GANDHI STREET
MAHATMA GANDHI STREET VIA ANTON LEMBEDE STREET, N3, JAN SMUTS HIGHWAY, ESSEX TERRACE, VARSITY DRIVE TO UNIVERSITY. RETURN UNIVERSITY VARSITY DRIVE VIA ESSEX TERRACE, JAN SMUTS HIGHWAY, N3, ANTON LEMBEDE STREET TO MAHATMA GANDHI STREET.
ANTON LEMBEDE STREET
ANTON LEMBEDE STREET VIA ALLIWAL STREET, N3, JAN SMUTS HIGHWAY, ESSEX TERRACE TO VARSITY DRIVE STOP UNIVERSITY. RETURN TRIP UNIVERSITY VARSITY DRIVE VIA ESSEX TERRACE, JAN SMUTS HIGHWAY, N3, ALLIWAL STREET TO ANTON LEMBEDE STREET.
VARSITY DRIVE
START VARSITY DRIVE STOP AT UNIVERSITY. RETURN DOWN VARSITY DRIVE.
JOSEPH NDULI ROAD
START JOSEPH NDULI ROAD VIA DR YUSUFF DADDOD ROAD, DIAKONIA AVENUE, JOSEPH NTULI ROAD, N3, JAN'S SMUTS HIGHWAY, ESSEX TERRACE TO VARSITY DRIVE STOP AT UNIVERSITY. RETURN VARSITY DRIVE, ESSEX TERRACE, JAN SMUTS HIGHWAY, N3, JOSEPH NTULI, DIAKONIA AVENUE, DR YUSUFF DADDOD ROAD TO JOSEPH NDULI ROAD.
HUNT ROAD
START HUNT ROAD VIA MOORE ROAD, BEREA ROAD, N3, JAN SMUTS HIGHWAY, ESSEX TERRACE TO VARSITY DRIVE. RETURN FROM VARSITY DRIVE, VIA ESSEX TERRACE, JAN SMUTS HIGHWAY, N3, BEREA ROAD, MOORE ROAD, HUNT ROAD.
RIPPON ROAD
START RIPPON ROAD, VIA LOCKSEY DRIVE, JAN SMUTS HIGHWAY, ESSEX TERRACE TO VARSITY DRIVE. RETURN VARSITY DRIVE, ESSEX TERRACE, JAN'S SMUTS HIGHWAY, LOCKSEY DRIVE TO RIPPON ROAD.
BEATRICE STREET
START BEATRICE ST VIA N3, JAN SMUTS HIGHWAY, ESSEX TERRACE TO VARSITY DRIVE. RETURN VARSITY DRIVE VIA ESSEX TERRACE, JAN SMUTS HIGHWAY, N3 TO BEATRICE STREET.
RUTHERFORD ST
START RUTHERFORD STREET VIA, VICTORIA EMBANKMENT, JOSEPH NTULI, N3, JAN SMUTS, ESSEX TERRACE TO VARSITY DRIVE. RETURN VARSITY DRIVE VIA ESSEX TERRACE, JAN SMUTS HIGHWAY, JOSEPH NTULI, VICTORIA EMBANKMENT TO RUTHERFORD STREET.
BEREA ROAD
START BEREA ROAD, N3, JAN SMUTS HIGHWAY, ESSEX TERRACE TO VARSITY DRIVE. RETURN FROM VARSITY DRIVE, VIA ESSEX TERRACE, JAN SMUTS HIGHWAY, N3, BEREA ROAD.
HOLZNER ROAD
START HOLZNER ROAD, VIA RUDOLF ROAD, ABBOT FRANCIS ROAD TO MARIAN ROAD. RETURN FROM MARIAN ROAD VIA ABBOT FRANCIS ROAD, RUDOLF ROAD TO HOLZNER ROAD.
KINGS ROAD
START KINGS ROAD VIA CROMPTON STREET, CAVERSHAM ROAD AND FORREST ROAD TO MARIAN ROAD. RETURN MARIAN ROAD VIA FORREST ROAD, CAVERSHAM ROAD, CROMPTON STREET TO KINGS ROAD.
SCHOOL ROAD
START SCHOOL ROAD VIA JOSIAH GUMEDE STREET, CROMPTON ROAD, FORREST ROAD TO MARIANHILL ROAD. RETURN MARIANHILL ROAD VIA FORREST ROAD, CROMPTON ROAD, JOSIAH GUMED STREET TO SCHOOL ROAD.
BELLTOWER ROAD
START BELLTOWER ROAD VIA JACARANDA ROAD, NAGINA DRIVE, RICHMOND ROAD TO MARIANHILL ROAD. RETURN MARIANHILL ROAD VIA RICHMOND ROAD, NAGINA DRIVE, JACARANDA ROAD TO BELLTOWER ROAD.
MARIAN DRIVE
START MARIAN DRIVE VIA UNDERWOOD ROAD, FORREST ROAD TO MARIANHILL ROAD. RETURN MARIANHILL ROAD, FORREST ROAD, UNDERWOOD ROAD TO MARIAN DRIVE.
ANTON LEMBEDE
START ANTON LEMBEDE STREET VIA SAMORA MACHEL ROAD, PARRY ROAD, BRAM FISCHER ROAD, DAVID WEBSTER ROAD, N3, RICHMOND ROAD TO MARIANHILL ROAD. RETURN MARIANHILL ROAD, RICHMOND ROAD, N3, DAVID WEBSTER ROAD, BRAM FISCHER ROAD, PARRY ROAD, SAMORA MACHEL ROAD TO ANTON LEMBEDE ROAD.
PARRY
START PARRY ROAD, BRAM FISCHER ROAD, DAVID WEBSTER ROAD, N3, RICHMOND ROAD TO MARIANHILL ROAD. RETURN MARIANHILL ROAD, RICHMOND ROAD, N3, DAVID WEBSTER ROAD, BRAM FISCHER ROAD, PARRY ROAD.



transport

Department:
Transport
Province of KwaZulu-Natal

GAZETTE

LGKZNG20-2023-AUG

REGION: ALL

HENRY ROAD
START HENRY ROAD VIA ALPINE ROAD, N2, N3, RICHMOND ROAD TO MARIANHILL ROAD. RETURN MARIANHILL ROAD, RICHMOND ROAD, N3, N2, ALPINE ROAD, TO HENRY ROAD.
KING DINIZULU ROAD
KING DINIZULU ROAD VIA, CANTEBURY GROVE, N3, RICHMOND ROAD TO MARIANHILL ROAD. RETURN MARIANHILL ROAD VIA RICHMOND ROAD, N3, CANTEBURY ROAD, TO DINIZULU ROAD.
BEREA ROAD
START BERE ROAD VIA DR. PILELEY KASEME STREET, N3, RICHMOND ROAD TO MARIANHILL ROAD. RETURN MARIAN HILL ROAD VIA RICHMOND ROAD, N3, PILELEY KASEME STREET, BERE ROAD.
RANSHAW ROAD
START RANSHAW ROAD VIA UMBILO ROAD, BERE ROAD, N3, RICHMOND ROAD, TO MARIANHILL ROAD. RETURN MARIANHILL ROAD VIA RICHMOND ROAD, N3, BERE ROAD, UMBILO ROAD, TO RANSHAW ROAD.
WILLS ROAD
START WILLS ROAD VIA MILTON ROAD, JULIUS NYERERE ROAD, N3, RICHMOND ROAD TO MARIANHILL ROAD. RETURN MARIANHILL ROAD, VIA RICHMOND ROAD, N3, JULIUS NYERERE ROAD, MILTON ROAD TO WILLS ROAD.
DR. YUSAF DADDOO STREET
START DR. YUSAF DADDOO STREET VIA LOUISE STREET, DAVID WEBSTER ROAD, N3, RICHMOND ROAD TO MARIANHILL ROAD. RETURN MARIANHILL ROAD, RICHMOND ROAD, N3, DAVID WEBSTER ROAD, LOUISE STREET TO DR. YUSUF DADDOO STREET.
UMBLO ROAD
START UMBLO ROAD VIA ALAN PATON ROAD, DINIZULU ROAD, N3, RICHMOND ROAD TO MARIANHILL ROAD. RETURN TRIP MARIANHILL ROAD VIA RICHMOND ROAD, N3, DINIZULU DRIVE, ALAN PATON ROAD TO UMBLO ROAD.
MAHATMA GANDHI ROAD
START MAHATMA GANDHI ROAD VIA ANTON LEMBEDE STREET, STALWART SIMALENE STREET, N3, RICHMOND ROAD TO MARINHILL ROAD. RETURN MARIANHILL ROAD, RICHMOND ROAD, N3, STALWART SIMALENE STREET, ANTON LEMBEDE STREET TO MAHATMA GANDHI ROAD.
SHEARER ROAD
START SHEARER ROAD, VIA MAHATMA GANDHI ROAD, ANTON LEMBEDE STREET, STALWART SIMALENE STREET, N3, RICHMOND ROAD TO MARINHILL ROAD. RETURN MARIANHILL ROAD, RICHMOND ROAD, N3, STALWART SIMALENE STREET, ANTON LEMBEDE STREET, MAHATMA GANDHI ROAD TO SHEARER ROAD.
HOSPITAL ROAD
START HOSPITAL ROAD VIA MAHATMA GANDHI ROAD, ANTON LEMBEDE STREET, STALWART SIMALENE STREET, N3, RICHMOND ROAD TO MARINHILL ROAD. RETURN MARIANHILL ROAD, RICHMOND ROAD, N3, STALWART SIMALENE STREET, ANTON LEMBEDE STREET, MAHATMA GANDHI ROAD TO HOSPITAL ROAD.
VARSITY DRIVE
START VARSITY DRIVE VIA QUARRY ROAD, M19, CAVERSHAM ROAD, MARIANHILL ROAD. RETURN MARIANHILL ROAD VIA CAVERSHAM ROAD, M19, QUARRY ROAD TO VARSITY DRIVE.
STEVE BIKO ROAD
START STEVE BIKO ROAD VIA KING DINIZULU ROAD, N3, RICHMOND ROAD TO MARIANHILL ROAD. RETURN TRIP MARINHILL ROAD VIA RICHMOND ROAD, N3, KING DINIZULU ROAD TO STEVE BIKO ROAD.
DUNCAN BARRET ROAD
START DUNCAN BARRET ROAD VIA BALFOUR ROAD, SANDERSON STREET, JOSIAH GUMEDE ROAD, CAVERSHAM STREET TO MARIANHILL ROAD. RETURN MARIANHILL ROAD, CAVERSHAM ROAD, JOSIAH GUMEDE ROAD, SANDERSON STREET, BALFOUR ROAD TO DUNCAN BARRET ROAD.
TRIO PLACE
START TRIO PLACE, VIA BURO CRESCENT, N3, RICHMOND ROAD TO MARIANHILL ROAD. RETURN TRIP MARIANHILL ROAD, RICHMOND ROAD, N3, BURO CRESCENT TO TRIO PLACE.
NATIONALLY
FROM UNIVERSITY TO TRAVEL NATIONALLY FOR SPECIAL EVENTS WITHIN SOUTH AFRICA.



transport

Department:
Transport
Province of KwaZulu-Natal

GAZETTE

LGKZNG20-2023-AUG

REGION: ALL

1)	Application Number: APP0160415	2)	Gazette Number: LGKZNG20-2023-AUG
3)	Applicant: IKHWEZI BUS SERVICE (PTY) LTD ID NO. 1957/001045/07 Association: NOT AVAILABLE	4)	Applicant Address: ERF 4056 RESERVOIR HILLS DURBAN 4091
5)	Existing Licence Holder: NOT APPLICABLE ID NO. NOT APPLICABLE	6)	Existing Licence Holder Address: NOT APPLICABLE
7)	Type of application: NEW OPERATING LICENCE	8)	Operating Licence Number: NOTAVAILABLE
9)	Vehicle Type: OTHER	10)	1 X 0 (SEATED)
11)	Region: ETHEKWENI AND ILEMBE		
12.1	<p>KZPRERC2850538 - VARIOUS BUS ROUTES FOR IKHWEZI BUS SERVICES.</p> <p>ASMA COURT HEAD SOUTHEAST ON CRAIGHEAD PLACE TOWARD ROLAND CHAPMAN DRIVE TURN LEFT ONTO ROLAND CHAPMAN DRIVE, AT THE ROUNDABOUT, TAKE THE 3RD EXIT ONTO BLAMEY ROAD TURN LEFT TO MERGE ONTO M4 TOWARD CITY CENTRE, MERGE ONTO M4 FOLLOW M4 TO M L SULTAN ROAD IN GREYVILLE, BEREA CONTINUE STRAIGHT TO STAY ON M4 TURN LEFT ONTO ANTON LEMBEDE STREET / M4 (SIGNS FOR SMITH STREET/N3/PIETERMARITZBURG) CONTINUE STRAIGHT TO STAY ON ANTON LEMBEDE STREET /M4, USE THE RIGHT 2 LANES TO TURN RIGHT ONTO JULIUS NYERERE STREET /M4/R102 CONTINUE STRAIGHT ONTO M L SULTAN ROAD.</p> <p>PENTING PROPERTIES DAVID WEBSTER HEAD WEST ON DAVID WEBSTER STREET/M4/R102 TOWARD DR YUSUF DADOO STREET USE THE 2ND FROM THE LEFT LANE TO STAY ON DAVID WEBSTER STREET/M4/R102 USE THE RIGHT LANE TO TURN SLIGHTLY RIGHT ONTO DAVID WEBSTER STREET USE THE 2ND FROM THE RIGHT LANE TO TURN RIGHT AT THE 2ND CROSS STREET ONTO JULIUS NYERERE STREET/M4/R102 CONTINUE STRAIGHT ONTO M L SULTAN ROAD.</p> <p>HLELO PROPERTIES HEAD EAST ON MAUD MFUSI STREET TOWARD JOSEPH NDULI STREET TURN LEFT AT THE 1ST CROSS STREET ONTO JOSEPH NDULI STREET TURN LEFT ONTO ANTON LEMBEDE STREET CONTINUE STRAIGHT ONTO ANTON LEMBEDE STREET/M4 USE THE RIGHT 2 LANES TO TURN RIGHT ONTO JULIUS NYERERE STREET/M4/R102 CONTINUE STRAIGHT ONTO M L SULTAN ROAD.</p> <p>LAVINO/ VALLEY VIEW HEAD EAST ON BANFIELD CRESCENT/VALLEY VIEW ROAD TOWARD IMESON ROAD TURN RIGHT ONTO EARL HAIG ROAD CONTINUE ONTO SPRINGFIELD ROAD/M17 TURN LEFT AT OVERPORT DRIVE CONTINUE ONTO JOHN ZIKHALI ROAD TURN RIGHT ONTO MARKET ROAD, M L SULTAN ROAD WILL BE ON THE LEFT.</p> <p>MANTON, AWAMI, DOLPHIN, MAVOVO HEAD NORTHEAST ON MOUNTBATTEN DRIVE TOWARD RIDDICK AVENUE, CONTINUE ONTO QUARRY ROAD TURN RIGHT ONTO O'FLAHERTY ROAD CONTINUE ONTO SHENFIELD PLACE, CONTINUE ONTO CLARE ROAD, CONTINUE STRAIGHT ONTO RANDES ROAD CONTINUE ON N3. DRIVE TO M L SULTAN ROAD IN GREYVILLE.</p> <p>KIFT PROPERTIES HEAD NORTHEAST ON CAMBRIDGE AVENUE TOWARD ELY ROAD, TURN LEFT ONTO HANNAH ROAD TURN RIGHT AT THE 1ST CROSS STREET ONTO UMBILO ROAD/R102 USE THE RIGHT 2 LANES TO TURN SLIGHTLY RIGHT ONTO MAGWAZA MAPHALALA STREET/R102 SLIGHT LEFT ONTO MAGWAZA MAPHALALA STREET, TURN LEFT ONTO KING DINUZULU ROAD/KING DINUZULU ROAD N TURN RIGHT ONTO BOTANIC GARDENS ROAD USE THE RIGHT 2 LANES TO TURN RIGHT ONTO CHRIS NTULI ROAD USE THE LEFT 2 LANES TO TURN LEFT ONTO M L SULTAN ROAD.</p> <p>CONCOST, PHILHAVEN, VILLA & WEINEMOORE HEAD SOUTHEAST ON CHE GUEVARA ROAD TOWARD CANTERBURY GROVE, TURN LEFT ONTO UMBILO ROAD CONTINUE ONTO LANCERS ROAD USE ANY LANE TO TURN LEFT ONTO JULIUS NYERERE STREET/M4/R102 CONTINUE STRAIGHT ONTO M L SULTAN ROAD</p> <p>PEARL STAR TAKE SHEPSTONE STREET TO BAY TERRACE IN SOUTH BEACH HEAD SOUTHEAST ON MAHATMA GANDHI ROAD TURN RIGHT ONTO BELL STREET, BELL STREET TURNS RIGHT AND BECOMES SHEPSTONE STREET, DRIVE FROM MARGARET MNCADI AVENUE TO DURBAN CENTRAL USE THE LEFT 2 LANES TO TURN LEFT ONTO BAY TERRACE, USE THE LEFT 3 LANES TO TURN SLIGHTLY LEFT ONTO MARGARET MNCADI AVENUE, FOLLOW JOE SLOVO STREET TO INGCUCU ROAD/R102 FOLLOW INGCUCU ROAD TO CARLISLE STREET TURN RIGHT ONTO M L SULTAN ROAD.</p> <p>TRITION TAKE MAY STREET TO EPSOM ROAD HEAD SOUTH ON MAY STREET TOWARD FIRST AVENUE TURN LEFT AT THE 1ST CROSS STREET ONTO FIRST AVENUE CONTINUE ON EPSOM ROAD, TAKE INGCUCU ROAD TO CARLISLE STREET IN DURBAN CENTRAL, DURBAN TURN LEFT ONTO EPSOM ROAD USE THE RIGHT LANE TO TURN SLIGHTLY RIGHT ONTO UMGENI ROAD/R102 TURN RIGHT ONTO CHARLOTTE MAXEKE STREET, TURN RIGHT ONTO INGCUCU ROAD/R102 CONTINUE STRAIGHT ONTO INGCUCU ROAD, TURN LEFT ONTO CARLISLE STREET, TURN RIGHT ONTO M L SULTAN ROAD.</p> <p>ALPINE & MEDINA CONTINUE TO FELIX DLAMINI ROAD/M10, HEAD NORTHEAST, TURN RIGHT TOWARD FELIX DLAMINI ROAD/M10 TAKE M17, STEPHEN DLAMINI ROAD AND JOHN ZIKHALI ROAD TO M L SULTAN ROAD IN GREYVILLE, TURN LEFT ONTO FELIX DLAMINI ROAD/M10, TURN RIGHT ONTO HENDRY ROAD/M17, TURN RIGHT ONTO EARL HAIG ROAD/M17 TURN RIGHT ONTO STEPHEN DLAMINI ROAD TURN LEFT AT OVERPORT DRIVE CONTINUE ONTO JOHN ZIKHALI ROAD TURN RIGHT ONTO MARKET ROAD.</p> <p>MASOBIYA HEAD WEST ON MASOBIYA MDLULI STREET TOWARD ROY ROAD/SHEPSTONE STREET CONTINUE ON SHEPSTONE STREET TAKE BRAM FISCHER ROAD TO CARLISLE STREET IN DURBAN CENTRAL TURN RIGHT ONTO ROY ROAD/SHEPSTONE STREET USE THE LEFT 2 LANES TO TURN LEFT ONTO BRAM FISCHER ROAD CONTINUE ONTO DAVID WEBSTER STREET/M4/R102 USE THE 2ND FROM THE RIGHT LANE TO TURN RIGHT ONTO JOE SLOVO STREET CONTINUE ONTO INGCUCU ROAD/R102 CONTINUE STRAIGHT ONTO INGCUCU ROAD TURN LEFT ONTO CARLISLE STREET TURN RIGHT ONTO M L SULTAN ROAD.</p> <p>URBAN VIEW / EMERALD HEAD NORTHWEST ON INGCUCU ROAD/R102 TOWARD CHARLOTTE MAXEKE STREET CONTINUE STRAIGHT ONTO INGCUCU ROAD TURN LEFT ONTO CARLISLE STREET TURN RIGHT ONTO M L SULTAN ROAD.</p> <p>SMITH STREET HEAD WEST ON ANTON LEMBEDE STREET TOWARD JOE SLOVO STREET USE THE RIGHT 2 LANES TO TURN RIGHT AT THE 1ST CROSS STREET ONTO JOE SLOVO STREET CONTINUE ONTO INGCUCU ROAD/R102 CONTINUE STRAIGHT ONTO INGCUCU ROAD TURN LEFT ONTO CARLISLE STREET TURN RIGHT ONTO M L SULTAN ROAD.</p> <p>BLENHAM, MASONIC, JEWITTS TAKE PRINCE STREET TO BAY TERRACE HEAD NORTHWEST ON PRINCE STREET TOWARD MASONIC ROAD TURN LEFT ONTO RUTHERFORD STREET, DRIVE FROM MARGARET MNCADI AVENUE TO DURBAN CENTRAL CONTINUE ONTO BAY TERRACE USE THE LEFT 3 LANES TO TURN SLIGHTLY LEFT ONTO MARGARET MNCADI AVENUE, FOLLOW JOE SLOVO STREET TO INGCUCU ROAD/R102 USE THE RIGHT 2 LANES TO TURN SLIGHTLY RIGHT TOWARD JOE SLOVO STREET CONTINUE ONTO JOE SLOVO STREET FOLLOW INGCUCU ROAD TO CARLISLE STREET CONTINUE ONTO INGCUCU ROAD/R102 CONTINUE STRAIGHT ONTO INGCUCU ROAD TURN LEFT ONTO CARLISLE STREET TURN RIGHT ONTO M L SULTAN ROAD.</p> <p>CITY CABIN, MAZEPPA DRIVE FROM BAY TERRACE AND MARGARET MNCADI AVENUE TO DURBAN CENTRAL HEAD EAST ON DR LANGALIBALELE DUBE STREET TOWARD ROBIN LANE, TURN RIGHT ONTO MORGE LANE TURN RIGHT ONTO BAY TERRACE USE THE LEFT 3 LANES TO TURN SLIGHTLY LEFT ONTO MARGARET MNCADI AVENUE FOLLOW JOE SLOVO STREET TO INGCUCU ROAD/R102 USE THE RIGHT 2 LANES TO TURN SLIGHTLY RIGHT TOWARD JOE SLOVO STREET CONTINUE ONTO JOE SLOVO STREET FOLLOW INGCUCU ROAD TO CARLISLE STREET CONTINUE ONTO INGCUCU ROAD/R102 CONTINUE STRAIGHT ONTO INGCUCU ROAD TURN LEFT ONTO CARLISLE STREET TURN RIGHT ONTO M L SULTAN ROAD.</p> <p>STERLING HEAD WEST ON CARLISLE ST TOWARD CROSS STREET TURN RIGHT ONTO M L SULTAN ROAD.</p> <p>RENAISSANCE HEAD WEST ON MAUD MFUSI STREET TOWARD LELLOS PASSAGE TURN RIGHT ONTO JOSEPH NDULI STREET TURN LEFT ONTO ANTON LEMBEDE</p>		



transport

Department:
Transport
Province of KwaZulu-Natal

GAZETTE

LGKZNG20-2023-AUG

REGION: ALL

STREET CONTINUE STRAIGHT ONTO ANTON LEMBEDE STREET/M4 USE THE RIGHT 2 LANES TO TURN RIGHT ONTO JULIUS NYERERE STREET/M4/R102 CONTINUE STRAIGHT ONTO M L SULTAN ROAD.

505 ANTON LEMBEDE
HEAD WEST ON ANTON LEMBEDE STREET TOWARD ALEXANDRA STREET CONTINUE STRAIGHT ONTO ANTON LEMBEDE STREET/M4 USE THE RIGHT 2 LANES TO TURN RIGHT ONTO JULIUS NYERERE STREET/M4/R102 CONTINUE STRAIGHT ONTO M L SULTAN ROAD.

JOE SLOVO
HEAD NORTH ON JOE SLOVO ST TOWARD DENIS HURLEY STREET CONTINUE ONTO INGCUCE ROAD/R102 CONTINUE STRAIGHT ONTO INGCUCE ROAD TURN LEFT ONTO CARLISLE STREET TURN RIGHT ONTO M L SULTAN ROAD.

EMDUBANI
HEAD NORTH ON STALWART SIMELANE STREET/M4 TOWARD KINGSMEAD WAY TURN LEFT ONTO KINGSMEAD WAY CONTINUE ON MASABALALA YENGWA AVENUE/M12, TAKE M4 AND INGCUCE ROAD TO CARLISLE STREET IN DURBAN CENTRAL TURN LEFT ONTO MASABALALA YENGWA AVENUE/M12 CONTINUE ONTO WALNUT ROAD USE THE RIGHT 2 LANES TO TURN RIGHT ONTO BRAM FISCHER ROAD/M4 USE THE 2ND FROM THE RIGHT LANE TO TURN RIGHT ONTO JOE SLOVO STREET CONTINUE ONTO INGCUCE ROAD/R102 CONTINUE STRAIGHT ONTO INGCUCE ROAD TURN LEFT ONTO CARLISLE STREET TURN RIGHT ONTO M L SULTAN ROAD

ST GERAN
TAKE LOCKSLEY DR TO JAN SMUTS HWY/KING CETHSWAYO HIGHWAY IN SHERWOOD, DURBAN HEAD SOUTHWEST ON RIPPOON ROAD TOWARD BAZLEY AVENUE CONTINUE ONTO LOCKSLEY DRIVE TAKE N3 TO CHRIS NTULI ROAD IN BEREA. EXIT FROM N3 TURN LEFT ONTO JAN SMUTS HIGHWAY/KING CETHSWAYO HIGHWAY USE THE LEFT LANE TO MERGE ONTO N3 VIA THE RAMP TO CITY/STAD, EXIT ONTO CHRIS NTULI ROAD, DRIVE TO M L SULTAN ROAD IN GREYVILLE, MERGE ONTO CHRIS NTULI ROAD, USE THE LEFT 2 LANES TO TURN LEFT ONTO M L SULTAN ROAD.

RIDE MZANZI, BIG GULF, HOFFMAN
GET ON N3 IN ASHLEY FROM RICHMOND ROAD/M1 HEAD SOUTHEAST TOWARD STOCKVILLE ROAD TURN LEFT ONTO STOCKVILLE ROAD TURN LEFT AT THE 1ST CROSS STREET ONTO RICHMOND ROAD/M1 USE THE RIGHT 2 LANES TO TURN RIGHT TO MERGE ONTO N3 TOWARD DURBAN, FOLLOW N3 TO CHRIS NTULI ROAD IN BEREA, EXIT FROM N3, MERGE ONTO N3 KEEP RIGHT TO STAY ON N3, EXIT ONTO CHRIS NTULI ROAD DRIVE TO M L SULTAN ROAD IN GREYVILLE, MERGE ONTO CHRIS NTULI ROAD USE THE LEFT 2 LANES TO TURN LEFT ONTO M L SULTAN ROAD.

HENWOOD 7TH AVE
HEAD SOUTHWEST ON SEVENTH AVENUE TOWARD MITCHELL CRESCENT, TURN RIGHT AT THE 1ST CROSS STREET ONTO MITCHELL CRESCENT, TURN LEFT ONTO AVONDALE ROAD, TURN LEFT ONTO JOHN ZIKHALI ROAD, TURN RIGHT ONTO MARKET ROAD, M L SULTAN WILL BE ON THE LEFT.

GREENWOOD PARK
TAKE PARK STATION ROAD AND MIMOSA ROAD TO CHRIS HANI ROAD/R102 IN GREENWOOD PARK HEAD NORTHEAST ON SANDERSON PLACE TOWARD PARK STATION ROAD TURN RIGHT ONTO PARK STATION ROAD SLIGHT RIGHT ONTO MIMOSA ROAD FOLLOW R102 TO SANDILE THUSI ROAD/M17 IN GREYVILLE, BEREA TURN RIGHT ONTO CHRIS HANI ROAD/R102 CONTINUE STRAIGHT TO STAY ON CHRIS HANI ROAD/R102 KEEP LEFT TO CONTINUE ON UMGENI ROAD/R102 CONTINUE ON SANDILE THUSI ROAD/M17. TAKE GLADYS MANZI ROAD TO M L SULTAN ROAD TURN RIGHT ONTO SANDILE THUSI ROAD/M17 TURN LEFT ONTO LILIAN NGOYI ROAD CONTINUE ONTO STREET MARYS AVENUE AT THE ROUNDABOUT, TAKE THE 2ND EXIT ONTO GLADYS MANZI ROAD TURN LEFT ONTO MARKET ROAD.

INDATSHANA
HEAD NORTH ON JOSEPH NDULI STREET TOWARD N3, USE THE 2ND FROM THE LEFT LANE TO TURN LEFT ONTO DAVID WEBSTER STREET/M4/R102 USE THE RIGHT LANE TO TURN SLIGHTLY RIGHT ONTO DAVID WEBSTER STREET, USE THE 2ND FROM THE RIGHT LANE TO TURN RIGHT AT THE 2ND CROSS STREET ONTO JULIUS NYERERE STREET/M4/R102 CONTINUE STRAIGHT ONTO M L SULTAN ROAD.

ABC CHAMBERS
HEAD NORTH ON JOE SLOVO STREET TOWARD DR PIXLEY KASEME STREET CONTINUE ONTO INGCUCE ROAD/R102 CONTINUE STRAIGHT ONTO INGCUCE ROAD, TURN LEFT ONTO CARLISLE STREET, TURN RIGHT ONTO M L SULTAN ROAD.

RWZ PROPS
HEAD EAST ON ISMAIL C MEER STREET TOWARD INGCUCE ROAD, TURN LEFT AT THE 1ST CROSS STREET ONTO INGCUCE ROAD, TURN LEFT ONTO CARLISLE STREET, TURN RIGHT ONTO M L SULTAN ROAD.

MC ARTHUR
HEAD EAST ON MAUD MFUSI STREET TOWARD JOSEPH NDULI STREET, TURN LEFT AT THE 1ST CROSS STREET ONTO JOSEPH NDULI STREET, SLIGHT LEFT TO STAY ON JOSEPH NDULI STREET, USE THE LEFT LANE TO TURN RIGHT ONTO JOHANNES NKOSI STREET/M4/R102 TURN LEFT ONTO CROSS STREET, TURN LEFT ONTO CARLISLE STREET TURN RIGHT ONTO M L SULTAN ROAD.

DAVERNPORT
HEAD NORTHEAST ON YORK AVE TOWARD CLARK ROAD, TURN LEFT ONTO CLARK ROAD, TURN RIGHT ONTO CLEAVER ROAD CONTINUE ONTO BOTANIC GARDENS ROAD, USE THE RIGHT 2 LANES TO TURN RIGHT ONTO CHRIS NTULI ROAD USE THE LEFT 2 LANES TO TURN LEFT ONTO M L SULTAN ROAD.

SHERWOOD
TAKE HUGO ROAD AND RANGLES ROAD TO N3 HEAD SOUTHEAST ON HUGO ROAD TOWARD EVERTON ROAD, TURN RIGHT ONTO EVERTON ROAD TURN RIGHT ONTO WATERFALL ROAD TURN LEFT ONTO RANGLES ROAD, FOLLOW N3 TO CHRIS NTULI ROAD, EXIT FROM N3, MERGE ONTO N3, EXIT ONTO CHRIS NTULI ROAD, DRIVE TO M L SULTAN ROAD IN GREYVILLE, MERGE ONTO CHRIS NTULI ROAD, USE THE LEFT 2 LANES TO TURN LEFT ONTO M L SULTAN ROAD.

BAYSIDE
HEAD WEST ON MONTY NAICKER ROAD TOWARD MARK LANE TURN RIGHT ONTO JOE SLOVO STREET, CONTINUE ONTO INGCUCE ROAD/R102 CONTINUE STRAIGHT ONTO INGCUCE ROAD, TURN LEFT ONTO CARLISLE STREET, TURN RIGHT ONTO M L SULTAN ROAD.

ROYAL O'FLAHERTY
HEAD SOUTH ON O'FLAHERTY ROAD TOWARD HULSTON ROAD, CONTINUE ONTO SHENFIELD PLACE, CONTINUE ONTO CLARE ROAD, CONTINUE STRAIGHT ONTO RANGLES ROAD, CONTINUE ON N3, DRIVE TO M L SULTAN ROAD IN GREYVILLE.

TRIO, MVILA, MBONAMBI, BRAZILIA, DR ZWANE
FOLLOW BARTLE ROAD AND STELLAWOOD ROAD TO UMBILO ROAD/R102 HEAD SOUTHEAST ON PROSPECT ROAD TOWARD BARTLE ROAD TURN LEFT ONTO BARTLE ROAD, TURN RIGHT ONTO STELLAWOOD ROAD, TURN LEFT ONTO UMBILO ROAD/R102, CONTINUE ON UMBILO ROAD TO GREYVILLE CONTINUE STRAIGHT ONTO UMBILO ROAD CONTINUE ONTO LANCERS ROAD, USE ANY LANE TO TURN LEFT ONTO JULIUS NYERERE STREET/M4/R102 CONTINUE STRAIGHT ONTO M L SULTAN ROAD.

UNICITY
TAKE SHEPSTONE STREET AND BRAM FISCHER ROAD TO CARLISLE STREET IN DURBAN CENTRAL HEAD EAST ON DR PIXLEY KASEME STREET TOWARD FAREWELL ROAD/SHEPSTONE STREET TURN LEFT AT THE 1ST CROSS STREET ONTO FAREWELL ROAD/SHEPSTONE STREET USE THE LEFT 2 LANES TO TURN LEFT ONTO BRAM FISCHER ROAD CONTINUE ONTO DAVID WEBSTER STREET/M4/R102 USE THE 2ND FROM THE RIGHT LANE TO TURN RIGHT ONTO JOE SLOVO STREET CONTINUE ONTO INGCUCE ROAD/R102 CONTINUE STRAIGHT ONTO INGCUCE ROAD, TURN LEFT ONTO CARLISLE STREET, TURN RIGHT ONTO M L SULTAN ROAD.

KINGSTON RES
TAKE DIAKONIA AVENUE TO MAYDON ROAD IN ALBERT PARK HEAD SOUTH ON PARK STREET TOWARD COLLEGE LANE TURN RIGHT ONTO DIAKONIA AVENUE FOLLOW SYDNEY ROAD/R102 AND RICK TURNER ROAD TO MAZISI KUNENE ROAD IN BEREA CONTINUE ONTO MAYDON ROAD TURN RIGHT ONTO MARGARET MNCADI AVENUE CONTINUE ONTO CHE GUEVARA ROAD USE THE LEFT 2 LANES TO TURN LEFT ONTO SYDNEY ROAD/R102 TURN RIGHT ONTO RICK TURNER ROAD TURN RIGHT ONTO MAZISI KUNENE ROAD.

SAN SABIL & ADDINGTON
TAKE SHEPSTONE STREET TO BAY TERRACE HEAD SOUTHWEST ON MASONIC ROAD TOWARD MAHATMA GANDHI ROAD, TURN LEFT ONTO MAHATMA GANDHI ROAD, TURN RIGHT ONTO SHEPSTONE STREET FOLLOW MARGARET MNCADI AVENUE, SYDNEY ROAD/R102 AND RICK TURNER ROAD TO MAZISI KUNENE ROAD IN BEREA USE THE LEFT 2 LANES TO TURN LEFT ONTO BAY TERRACE, USE THE LEFT 3 LANES TO TURN SLIGHTLY LEFT ONTO MARGARET MNCADI AVENUE, KEEP RIGHT TO STAY ON MARGARET MNCADI AVENUE, CONTINUE ONTO CHE GUEVARA ROAD USE THE LEFT 2 LANES TO TURN LEFT ONTO SYDNEY ROAD/R102, TURN RIGHT ONTO RICK TURNER ROAD, TURN RIGHT ONTO MAZISI KUNENE ROAD.

LANDMARK & HERMITAGE
TAKE SHEPSTONE STREET, BRAM FISCHER ROAD, DAVID WEBSTER STREET/M4/R102, N3, ... AND PRINCESS ALICE AVENUE TO MAZISI KUNENE ROAD IN BEREA, HEAD EAST ON WEST STREET TOWARD FAREWELL ROAD/SHEPSTONE STREET, TURN LEFT AT THE 1ST CROSS STREET ONTO FAREWELL ROAD/SHEPSTONE STREET USE THE LEFT 2 LANES TO TURN LEFT ONTO BRAM FISCHER ROAD CONTINUE ONTO DAVID WEBSTER STREET/M4/R102, KEEP RIGHT TO STAY ON DAVID WEBSTER STREET/M4/R102, USE ANY LANE TO MERGE ONTO N3 VIA THE RAMP TO PIETERMARITZBURG TAKE EXIT 3 TOWARD BEREA ROAD (S)/M13, MERGE ONTO KING DINUZULU ROAD/KING DINUZULU ROAD, USE THE LEFT LANE TO STAY ON KING DINUZULU ROAD/KING DINUZULU ROAD N, TURN LEFT ONTO MAZISI KUNENE ROAD, SLIGHT LEFT ONTO LAMONT ROAD, CONTINUE ONTO PRINCESS ALICE



transport

Department:
Transport
Province of KwaZulu-Natal

GAZETTE

LGKZNG20-2023-AUG

REGION: ALL

AVENUE, TURN RIGHT ONTO RICK TURNER ROAD, TURN RIGHT ONTO MAZISI KUNENE ROAD.
340 UMBILO & ESCOMBE
HEAD NORTHEAST ON UMBILO ROAD TOWARD ALAN PATON ROAD, DESTINATION WILL BE ON THE RIGHT
29 UMBILO ROAD
HEAD NORTHEAST ON UMBILO ROAD TOWARD KING DINUZULU ROAD/KING DINUZULU ROAD, TURN LEFT AT THE 1ST CROSS STREET ONTO KING DINUZULU ROAD, TURN LEFT ONTO CLEAVER ROAD CONTINUE ONTO BULWER ROAD, CONTINUE ONTO ZK MATHEWS ROAD, TURN RIGHT ONTO RICK TURNER ROAD, TURN RIGHT ONTO MAZISI KUNENE ROAD.
98 UMBILO & BEREA COVE
HEAD NORTHEAST ON UMBILO ROAD TOWARD CHE GUEVARA ROAD, TURN LEFT ONTO KING DINUZULU ROAD, DESTINATION WILL BE ON THE LEFT.
155 KING DINUZULU ROAD (SOUTH) BULWER, BEREA, 4083
HEAD NORTHWEST ON KING DINUZULU ROAD TOWARD CANTERBURY GROVE, TURN LEFT ONTO CLEAVER ROAD CONTINUE ONTO BULWER ROAD, CONTINUE ONTO ZK MATHEWS ROAD, TURN RIGHT ONTO RICK TURNER ROAD, TURN RIGHT ONTO MAZISI KUNENE ROAD.
ENTERPRISE
HEAD NORTHEAST ON SAMORA MACHEL STREET TOWARD SAMORA MACHEL STREET, FOLLOW M4 AND R102 TO RICK TURNER ROAD IN CONGELA, TURN LEFT ONTO BRAM FISCHER ROAD/M4, USE THE LEFT LANE TO CONTINUE ON DAVID WEBSTER STREET/M4/R102, CONTINUE STRAIGHT ONTO MARKET STREET/M4/R102, USE THE RIGHT 2 LANES TO TURN SLIGHTLY RIGHT ONTO MARKET STREET/R102 USE THE MIDDLE LANE TO TURN RIGHT ONTO ANTON LEMBEDE STREET/M4/R102 USE THE LEFT LANES TO TURN SLIGHTLY LEFT ONTO SYDNEY ROAD/R102, FOLLOW RICK TURNER ROAD TO MAZISI KUNENE ROAD IN BEREA, TURN RIGHT ONTO RICK TURNER ROAD, TURN RIGHT ONTO MAZISI KUNENE ROAD.
WESTPARK
HEAD NORTHEAST ON WEST ROAD TOWARD CRESCENT STREET SHARP LEFT ONTO CRESCENT STREET, TURN LEFT ONTO FELIX DLAMINI ROAD/M10, USE THE RIGHT 2 LANES TO TURN RIGHT ONTO JAN SMUTS HIGHWAY/KING CETSHWAYO HIGHWAY/M10, SLIGHT LEFT ONTO VUSI MZIMELA ROAD/M10, TURN LEFT ONTO RICK TURNER ROAD, TURN LEFT ONTO MAZISI KUNENE ROAD.
RESERVOIR HEIGHTS
HEAD SOUTHWEST ON HALPIN AVENUE TOWARD DUNKELD ROAD/MOUNTBATTEN DRIVE, CONTINUE ON MOUNTBATTEN DRIVE, TAKE N2 AND VUSI MZIMELA ROAD/M10 TO MAZISI KUNENE ROAD IN BEREA, SHARP LEFT ONTO DUNKELD ROAD/MOUNTBATTEN DRIVE, USE ANY LANE TO TURN LEFT TO MERGE ONTO M19, TURN RIGHT, TAKE THE RAMP ONTO N2, TAKE EXIT 161 TOWARD SOLOMON MAHLANGU DRIVE/M7, USE THE LEFT 2 LANES TO TURN LEFT ONTO SOLOMON MAHLANGU DRIVE/M7 (SIGNS FOR BLUFF/EDWIN SWALES V C DRIVE), TURN LEFT ONTO BELLAIR ROAD/VUSI MZIMELA ROAD/M10, TURN RIGHT ONTO RICK TURNER ROAD, TURN LEFT ONTO MAZISI KUNENE ROAD.
ACUTT STREET
HEAD SOUTH ON ACUTT STREET TOWARD MARGARET MNCADI AVENUE, FOLLOW MARGARET MNCADI AVENUE, SYDNEY ROAD/R102 AND RICK TURNER ROAD TO MAZISI KUNENE ROAD IN BEREA, TURN LEFT ONTO MARGARET MNCADI AVENUE, MAKE A U-TURN AT SAMORA MACHEL STREET, KEEP RIGHT TO STAY ON MARGARET MNCADI AVENUE, CONTINUE ONTO CHE GUEVARA ROAD, USE THE LEFT 2 LANES TO TURN LEFT ONTO SYDNEY ROAD/R102, TURN RIGHT ONTO RICK TURNER ROAD, TURN RIGHT ONTO MAZISI KUNENE ROAD.
CAMDEN
HEAD NORTH ON CAMDEN AVENUE TOWARD CLARK ROAD, TURN LEFT ONTO CLARK ROAD, TURN LEFT ONTO MAZISI KUNENE ROAD, SLIGHT LEFT ONTO LAMONT ROAD, CONTINUE ONTO PRINCESS ALICE AVENUE, TURN RIGHT ONTO RICK TURNER ROAD, TURN RIGHT ONTO MAZISI KUNENE ROAD.
KINROSS
HEAD NORTH ON PERCY OSBORN ROAD TOWARD INNES ROAD, FOLLOW INNES ROAD AND MUSGRAVE ROAD TO LENA AHRENS ROAD IN BULWER, TURN LEFT ONTO LENA AHRENS ROAD, TURN RIGHT ONTO RICK TURNER ROAD, TURN RIGHT ONTO MAZISI KUNENE ROAD.
ASPARA
TAKE INGCUCE ROAD TO DAVID WEBSTER STREET/M4/R102, HEAD EAST ON BERTHA MKHIZE STREET TOWARD INGCUCE ROAD, TURN LEFT AT THE 1ST CROSS STREET ONTO INGCUCE ROAD, TAKE N3, MAZISI KUNENE ROAD AND PRINCESS ALICE AVENUE TO MAZISI KUNENE ROAD IN BEREA, TURN LEFT ONTO DAVID WEBSTER STREET/M4/R102, KEEP RIGHT TO STAY ON DAVID WEBSTER STREET/M4/R102, USE ANY LANE TO MERGE ONTO N3 VIA THE RAMP TO PIETERMARITZBURG, TAKE EXIT 3 TOWARD BEREA ROAD (S)/M13, MERGE ONTO KING DINUZULU ROAD/KING DINUZULU ROAD N, USE THE LEFT LANE TO STAY ON KING DINUZULU ROAD/KING DINUZULU ROAD, TURN LEFT ONTO MAZISI KUNENE ROAD, SLIGHT LEFT ONTO LAMONT ROAD, CONTINUE ONTO PRINCESS ALICE AVENUE, TURN RIGHT ONTO RICK TURNER ROAD, TURN RIGHT ONTO MAZISI KUNENE ROAD.
VICTORIA
TAKE INGCUCE ROAD TO DAVID WEBSTER STREET/M4/R102, HEAD EAST ON BERTHA MKHIZE STREET TOWARD INGCUCE ROAD, TURN LEFT AT THE 1ST CROSS STREET ONTO INGCUCE ROAD, TAKE N3, MAZISI KUNENE ROAD AND PRINCESS ALICE AVENUE TO MAZISI KUNENE ROAD IN BEREA, TURN LEFT ONTO DAVID WEBSTER STREET/M4/R102, KEEP RIGHT TO STAY ON DAVID WEBSTER STREET/M4/R102, USE ANY LANE TO MERGE ONTO N3 VIA THE RAMP TO PIETERMARITZBURG, TAKE EXIT 3 TOWARD BEREA ROAD (S)/M13, MERGE ONTO KING DINUZULU ROAD/KING DINUZULU ROAD N, USE THE LEFT LANE TO STAY ON KING DINUZULU ROAD/KING DINUZULU ROAD, TURN LEFT ONTO MAZISI KUNENE ROAD, SLIGHT LEFT ONTO LAMONT ROAD, CONTINUE ONTO PRINCESS ALICE AVENUE, TURN RIGHT ONTO RICK TURNER ROAD, TURN RIGHT ONTO MAZISI KUNENE ROAD.
MAYVILLE & ALCOCK
HEAD NORTHWEST ON CHARLES STRACHAN ROAD TOWARD JAN SMUTS HIGHWAY/KING CETSHWAYO HIGHWAY, SHARP RIGHT ONTO JAN SMUTS HIGHWAY/KING CETSHWAYO HIGHWAY, TURN LEFT ONTO ROBINSON PLACE, TURN LEFT ONTO ALCOCK CRESCENT.
ALCOCK CRESCENT, MUSGRAVE, BEREA, 4001
TAKE ALCOCK CRESCENT TO JAN SMUTS HIGHWAY/KING CETSHWAYO HIGHWAY, TAKE MARY THIPHE STREET AND RICK TURNER ROAD TO MAZISI KUNENE ROAD, TURN LEFT ONTO MAZISI KUNENE ROAD.
GREENFIELDS
HEAD SOUTH ON RANGLES ROAD TOWARD MOSES KOTANE ROAD, KEEP RIGHT TO CONTINUE ON WATERFALL ROAD, TURN LEFT ONTO JAN SMUTS HIGHWAY/KING CETSHWAYO HIGHWAY/M10, TURN RIGHT ONTO VUSI MZIMELA ROAD/M10, TURN LEFT ONTO RICK TURNER ROAD, TURN LEFT ONTO MAZISI KUNENE ROAD.
SEABOARD
TAKE MARGARET MNCADI AVENUE, SYDNEY ROAD/R102 AND RICK TURNER ROAD TO MAZISI KUNENE ROAD IN BEREA, HEAD SOUTH ON MAHATMA GANDHI ROAD TOWARD TYZACK STREET, USE THE RIGHT 2 LANES TO TURN RIGHT ONTO ANTON LEMBEDE STREET, TURN LEFT ONTO CATO STREET, USE THE LEFT 2 LANES TO TURN RIGHT ONTO BAY TERRACE, USE THE LEFT 3 LANES TO TURN SLIGHTLY LEFT ONTO MARGARET MNCADI AVENUE, KEEP RIGHT TO STAY ON MARGARET MNCADI AVENUE, CONTINUE ONTO CHE GUEVARA ROAD, USE THE LEFT 2 LANES TO TURN LEFT ONTO SYDNEY ROAD/R102, TURN RIGHT ONTO RICK TURNER ROAD, TURN RIGHT ONTO MAZISI KUNENE ROAD.
VAUSE ROAD
HEAD SOUTHWEST ON STEPHEN DLAMINI ROAD TOWARD ST THOMAS ROAD, TURN RIGHT ONTO ST THOMAS ROAD, CONTINUE ON PETER MOKABA ROAD/PETER MOKABA RIDGE, TAKE MARY THIPHE STREET AND RICK TURNER ROAD TO MAZISI KUNENE ROAD, TURN LEFT ONTO PETER MOKABA ROAD/PETER MOKABA RIDGE, TURN RIGHT ONTO JAN SMUTS HIGHWAY/KING CETSHWAYO HIGHWAY, TURN LEFT ONTO BIDSTON ROAD, TURN RIGHT ONTO OWEN AVENUE, OWEN AVE TURN SLIGHTLY LEFT AND BECOMES MARY THIPHE STREET, TURN LEFT ONTO KALANDEN ROAD, TURN LEFT ONTO RICK TURNER ROAD, TURN LEFT ONTO MAZISI KUNENE ROAD.
DERBY
HEAD WEST ON DERBY STREET TOWARD GLADYS MANZI ROAD, TAKE BOTANIC GARDENS ROAD, BULWER ROAD, ZK MATHEWS ROAD AND RICK TURNER ROAD TO MAZISI KUNENE ROAD IN BEREA, USE ANY LANE TO TURN SLIGHTLY LEFT ONTO GLADYS MANZI ROAD/LOUISE LANE, CONTINUE ONTO JOHN ZIKHALI ROAD, TURN LEFT ONTO EDITH BENSON CRESCENT, EDITH BENSON CRESCENT TURN SLIGHTLY RIGHT AND BECOMES BOTANIC GARDENS ROAD, CONTINUE ONTO CLEAVER ROAD, CONTINUE ONTO BULWER ROAD, CONTINUE ONTO ZK MATHEWS ROAD, TURN RIGHT ONTO RICK TURNER ROAD, TURN RIGHT ONTO MAZISI KUNENE ROAD.
CARLISLE
HEAD WEST ON CARLISLE STREET TOWARD ISMAIL C MEER STREET, TURN LEFT ONTO MARKET ROAD, USE THE RIGHT 2 LANES TO TURN SLIGHTLY RIGHT ONTO MARKET STREET/R102, USE THE MIDDLE LANE TO TURN RIGHT ONTO ANTON LEMBEDE STREET/M4/R102, USE THE LEFT LANES TO TURN SLIGHTLY LEFT ONTO SYDNEY ROAD/R102, TURN RIGHT ONTO RICK TURNER ROAD, TURN RIGHT ONTO MAZISI KUNENE ROAD.
TREVOR COURT
TAKE DOON ROAD TO BLUFF ROAD IN CLAIRWOOD, DURBAN, HEAD NORTH ON BRIGHTON ROAD TOWARD WINCHELSEA AVENUE, TURN RIGHT ONTO DOON ROAD, TAKE SOLOMON MAHLANGU DRIVE/M7 AND UMBILO ROAD/R102 TO MAZISI KUNENE ROAD IN BEREA, TURN RIGHT ONTO BLUFF ROAD, USE THE LEFT 2 LANES TO TURN LEFT ONTO SOLOMON MAHLANGU DRIVE/M7, USE THE LEFT 2 LANES TO TURN LEFT ONTO THE RAMP TO UMBILO



transport

Department:
Transport
Province of KwaZulu-Natal

GAZETTE

LGKZNG20-2023-AUG

REGION: ALL

ROAD/R102, CONTINUE ONTO UMBILO ROAD/R102, TURN LEFT ONTO RICK TURNER ROAD, TURN RIGHT ONTO MAZISI KUNENE ROAD.
NEW COMPLEX
HEAD NORTHEAST ON SAVAGE STREET TOWARD GROSVENOR ROAD, TURN RIGHT ONTO GROSVENOR ROAD, TURN RIGHT ONTO RICK TURNER ROAD, TURN LEFT ONTO MAZISI KUNENE ROAD.
WAKESLEIGH
HEAD NORTHEAST ON WAKESLEIGH ROAD/M10 TOWARD CLIFFVIEW ROAD, TURN RIGHT ONTO RICK TURNER ROAD, TURN LEFT ONTO MAZISI KUNENE ROAD.
276 BRICKFIELD ROAD
HEAD SOUTH ON FELIX DLAMINI ROAD/M10 TOWARD CHERRY AVENUE, USE THE RIGHT 2 LANES TO TURN RIGHT ONTO JAN SMUTS HIGHWAY/KING CETSHTWAYO HIGHWAY/M10, SLIGHT LEFT ONTO VUSI MZIMELA ROAD/M10, TURN LEFT ONTO RICK TURNER ROAD, TURN LEFT ONTO MAZISI KUNENE ROAD.
KHAYELISHA
HEAD NORTH ON SARNIA ROAD TOWARD LEEDS ROAD.
22 SARNIA ROAD, UMBILO, BEREA, 4075
HEAD NORTH ON SARNIA ROAD TOWARD UMBILO ROAD/R102, USE ANY LANE TO TURN SLIGHTLY RIGHT ONTO UMBILO ROAD/R102 USE THE RIGHT 2 LANES TO TURN SLIGHTLY RIGHT ONTO MAGWAZA MAPHALALA STREET/R102, TURN RIGHT ONTO ALAN PATON ROAD, TURN RIGHT ONTO SYDNEY ROAD/R102.
LOUIS BOTHA
HEAD NORTHEAST ON PRINCESS ALICE AVENUE, TURN RIGHT ONTO ALBERT DLOMO ROAD, TURN RIGHT ONTO ZK MATHEWS ROAD, TURN LEFT ONTO RICK TURNER ROAD, USE THE LEFT 2 LANES TO TURN LEFT ONTO UMBILO ROAD/R102.
JUNIPER RESIDENCE
TAKE PETER MOKABA ROAD/PETER MOKABA RIDGE, KING DINUZULU ROAD N AND ZK MATHEWS ROAD TO SPIWE ZUMA AVENUE IN UMBILO, HEAD SOUTHWEST ON PETER MOKABA ROAD/PETER MOKABA RIDGE TOWARD HARTLEY ROAD, TURN LEFT ONTO KING DINUZULU ROAD N, USE THE RIGHT 2 LANES TO TURN RIGHT ONTO BOTANIC GARDENS ROAD, CONTINUE ONTO CLEAVER ROAD, CONTINUE ONTO BULWER ROAD, CONTINUE ONTO ZK MATHEWS ROAD, AT THE ROUNDABOUT, TAKE THE 1ST EXIT ONTO SPIWE ZUMA AVENUE, TURN LEFT ONTO UMBILO ROAD/R102.
DUNSTAPLE HEIGHTS
PICK UP DUNSTAPLE HEIGHTS, 11 DUNSTAPLE CRESCENT, VIA VARSITY ROAD STOP UNIVERSITY RETURN TRIP WESTVILLE CAMPUS VIA VARSITY ROAD TO DUNSTAPLE CRESCENT, RESERVOIR HILLS.
KIES AVENUE
PICK UP KIES AVENUE, VIA HAYDEN ROAD, WHITTAKER ROAD, UMGUDULU ROAD, VARSITY ROAD STOP UNIVERSITY, RETURN TRIP UNIVERSITY VIA VARSITY DRIVE, UMGUDULU ROAD, WHITTAKER ROAD, HAYDEN ROAD TO KIES AVENUE.
UMBLO ROAD
PICK UP UMBLO ROAD, VIA LANCERS ROAD, BEREA ROAD, N3, JAN SMUTS HIGHWAY, ESSEX TERRACE, UNIVERSITY ROAD, STOP AT UNIVERSITY, RETURN TRIP UNIVERSITY ROAD, VIA ESSEX TERRACE, JAN SMUTS HIGHWAY, N3, BEREA ROAD, LANCERS ROAD TO UMBLO ROAD.
FELIX DLAMINI RD
PICK UP FELIX DLAMINI ROAD, VIA ALPINE ROAD, UMGENI ROAD, VARSITY DRIVE STOP VARSITY, RETURN TRIP VARSITY ROAD VIA UMGENI ROAD, ALPINE ROAD TO FELIX DLAMINI ROAD.
O' FLATORY ROAD
O' FLATORY ROAD VIA QUARRY ROAD TO VARSITY DRIVE STOP UNIVERSITY, RETURN UNIVERSITY VARSITY ROAD VIA QUARRY ROAD TO O' FLAHERTY ROAD.
ANTON LEMBEDE STREET
ANTON LEMBEDE STREET VIA ALLIWAL STREET, N3, JAN SMUTS HIGHWAY, ESSEX TERRACE TO VARSITY DRIVE STOP UNIVERSITY. RETURN TRIP UNIVERSITY VARSITY DRIVE VIA ESSEX TERRACE, JAN SMUTS HIGHWAY, N3, ALLIWAL STREET TO ANTON LEMBEDE STREET.
MAHATMA GANDHI STREET
MAHATMA GANDHI STREET VIA ANTON LEMBEDE STREET, N3, JAN SMUTS HIGHWAY, ESSEX TERRACE, VARSITY DRIVE TO UNIVERSITY. RETURN UNIVERSITY VARSITY DRIVE VIA ESSEX TERRACE, JAN SMUTS HIGHWAY, N3, ANTON LEMBEDE STREET TO MAHATMA GANDHI STREET.
ANTON LEMBEDE STREET
ANTON LEMBEDE STREET VIA ALLIWAL STREET, N3, JAN SMUTS HIGHWAY, ESSEX TERRACE TO VARSITY DRIVE STOP UNIVERSITY. RETURN TRIP UNIVERSITY VARSITY DRIVE VIA ESSEX TERRACE, JAN SMUTS HIGHWAY, N3, ALLIWAL STREET TO ANTON LEMBEDE STREET.
VARSITY DRIVE
START VARSITY DRIVE STOP AT UNIVERSITY. RETURN DOWN VARSITY DRIVE.
JOSEPH NDULI ROAD
START JOSEPH NDULI ROAD VIA DR YUSUFF DADDOD ROAD, DIAKONIA AVENUE, JOSEPH NTULI ROAD, N3, JAN'S SMUTS HIGHWAY, ESSEX TERRACE TO VARSITY DRIVE STOP AT UNIVERSITY. RETURN VARSITY DRIVE, ESSEX TERRACE, JAN SMUTS HIGHWAY, N3, JOSEPH NTULI, DIAKONIA AVENUE, DR YUSUFF DADDOD ROAD TO JOSEPH NDULI ROAD.
HUNT ROAD
START HUNT ROAD VIA MOORE ROAD, BEREA ROAD, N3, JAN SMUTS HIGHWAY, ESSEX TERRACE TO VARSITY DRIVE. RETURN FROM VARSITY DRIVE, VIA ESSEX TERRACE, JAN SMUTS HIGHWAY, N3, BEREA ROAD, MOORE ROAD, HUNT ROAD.
RIPPON ROAD
START RIPPON ROAD, VIA LOCKSEY DRIVE, JAN SMUTS HIGHWAY, ESSEX TERRACE TO VARSITY DRIVE. RETURN VARSITY DRIVE, ESSEX TERRACE, JAN'S SMUTS HIGHWAY, LOCKSEY DRIVE TO RIPPON ROAD.
BEATRICE STREET
START BEATRICE ST VIA N3, JAN SMUTS HIGHWAY, ESSEX TERRACE TO VARSITY DRIVE. RETURN VARSITY DRIVE VIA ESSEX TERRACE, JAN SMUTS HIGHWAY, N3 TO BEATRICE STREET.
RUTHERFORD ST
START RUTHERFORD STREET VIA, VICTORIA EMBANKMENT, JOSEPH NTULI, N3, JAN SMUTS, ESSEX TERRACE TO VARSITY DRIVE. RETURN VARSITY DRIVE VIA ESSEX TERRACE, JAN SMUTS HIGHWAY, JOSEPH NTULI, VICTORIA EMBANKMENT TO RUTHERFORD STREET.
BEREA ROAD
START BEREA ROAD, N3, JAN SMUTS HIGHWAY, ESSEX TERRACE TO VARSITY DRIVE. RETURN FROM VARSITY DRIVE, VIA ESSEX TERRACE, JAN SMUTS HIGHWAY, N3, BEREA ROAD.
HOLZNER ROAD
START HOLZNER ROAD, VIA RUDOLF ROAD, ABBOT FRANCIS ROAD TO MARIAN ROAD. RETURN FROM MARIAN ROAD VIA ABBOT FRANCIS ROAD, RUDOLF ROAD TO HOLZNER ROAD.
KINGS ROAD
START KINGS ROAD VIA CROMPTON STREET, CAVERSHAM ROAD AND FORREST ROAD TO MARIAN ROAD. RETURN MARIAN ROAD VIA FORREST ROAD, CAVERSHAM ROAD, CROMPTON STREET TO KINGS ROAD.
SCHOOL ROAD
START SCHOOL ROAD VIA JOSIAH GUMEDE STREET, CROMPTON ROAD, FORREST ROAD TO MARIANHILL ROAD. RETURN MARIANHILL ROAD VIA FORREST ROAD, CROMPTON ROAD, JOSIAH GUMED STREET TO SCHOOL ROAD.
BELLTOWER ROAD
START BELLTOWER ROAD VIA JACARANDA ROAD, NAGINA DRIVE, RICHMOND ROAD TO MARIANHILL ROAD. RETURN MARIANHILL ROAD VIA RICHMOND ROAD, NAGINA DRIVE, JACARANDA ROAD TO BELLTOWER ROAD.
MARIAN DRIVE
START MARIAN DRIVE VIA UNDERWOOD ROAD, FORREST ROAD TO MARIANHILL ROAD. RETURN MARIANHILL ROAD, FORREST ROAD, UNDERWOOD ROAD TO MARIAN DRIVE.
ANTON LEMBEDE
START ANTON LEMBEDE STREET VIA SAMORA MACHEL ROAD, PARRY ROAD, BRAM FISCHER ROAD, DAVID WEBSTER ROAD, N3, RICHMOND ROAD TO MARIANHILL ROAD. RETURN MARIANHILL ROAD, RICHMOND ROAD, N3, DAVID WEBSTER ROAD, BRAM FISCHER ROAD, PARRY ROAD, SAMORA MACHEL ROAD TO ANTON LEMBEDE ROAD.
PARRY
START PARRY ROAD, BRAM FISCHER ROAD, DAVID WEBSTER ROAD, N3, RICHMOND ROAD TO MARIANHILL ROAD. RETURN MARIANHILL ROAD, RICHMOND ROAD, N3, DAVID WEBSTER ROAD, BRAM FISCHER ROAD, PARRY ROAD.



transport

Department:
Transport
Province of KwaZulu-Natal

GAZETTE

LGKZNG20-2023-AUG

REGION: ALL

HENRY ROAD
START HENRY ROAD VIA ALPINE ROAD, N2, N3, RICHMOND ROAD TO MARIANHILL ROAD. RETURN MARIANHILL ROAD, RICHMOND ROAD, N3, N2, ALPINE ROAD, TO HENRY ROAD.
KING DINIZULU ROAD
KING DINIZULU ROAD VIA, CANTEBURY GROVE, N3, RICHMOND ROAD TO MARIANHILL ROAD. RETURN MARIANHILL ROAD VIA RICHMOND ROAD, N3, CANTEBURY ROAD, TO DINIZULU ROAD.
BEREA ROAD
START BEREA ROAD VIA DR. PILELEY KASEME STREET, N3, RICHMOND ROAD TO MARIANHILL ROAD. RETURN MARIAN HILL ROAD VIA RICHMOND ROAD, N3, PILELEY KASEME STREET, BEREA ROAD.
RANSHAW ROAD
START RANSHAW ROAD VIA UMBILO ROAD, BEREA ROAD, N3, RICHMOND ROAD, TO MARIANHILL ROAD. RETURN MARIANHILL ROAD VIA RICHMOND ROAD, N3, BEREA ROAD, UMBILO ROAD, TO RANSHAW ROAD.
WILLS ROAD
START WILLS ROAD VIA MILTON ROAD, JULIUS NYERERE ROAD, N3, RICHMOND ROAD TO MARIANHILL ROAD. RETURN MARIANHILL ROAD, VIA RICHMOND ROAD, N3, JULIUS NYERERE ROAD, MILTON ROAD TO WILLS ROAD.
DR. YUSAF DADDOO STREET
START DR. YUSAF DADDOO STREET VIA LOUISE STREET, DAVID WEBSTER ROAD, N3, RICHMOND ROAD TO MARIANHILL ROAD. RETURN MARIANHILL ROAD, RICHMOND ROAD, N3, DAVID WEBSTER ROAD, LOUISE STREET TO DR. YUSUF DADDOO STREET.
UMBLO ROAD
START UMBLO ROAD VIA ALAN PATON ROAD, DINIZULU ROAD, N3, RICHMOND ROAD TO MARIANHILL ROAD. RETURN TRIP MARIANHILL ROAD VIA RICHMOND ROAD, N3, DINIZULU DRIVE, ALAN PATON ROAD TO UMBLO ROAD.
MAHATMA GANDHI ROAD
START MAHATMA GANDHI ROAD VIA ANTON LEMBEDE STREET, STALWART SIMALENE STREET, N3, RICHMOND ROAD TO MARINHILL ROAD. RETURN MARIANHILL ROAD, RICHMOND ROAD, N3, STALWART SIMALENE STREET, ANTON LEMBEDE STREET TO MAHATMA GANDHI ROAD.
SHEARER ROAD
START SHEARER ROAD, VIA MAHATMA GANDHI ROAD, ANTON LEMBEDE STREET, STALWART SIMALENE STREET, N3, RICHMOND ROAD TO MARINHILL ROAD. RETURN MARIANHILL ROAD, RICHMOND ROAD, N3, STALWART SIMALENE STREET, ANTON LEMBEDE STREET, MAHATMA GANDHI ROAD TO SHEARER ROAD.
HOSPITAL ROAD
START HOSPITAL ROAD VIA MAHATMA GANDHI ROAD, ANTON LEMBEDE STREET, STALWART SIMALENE STREET, N3, RICHMOND ROAD TO MARINHILL ROAD. RETURN MARIANHILL ROAD, RICHMOND ROAD, N3, STALWART SIMALENE STREET, ANTON LEMBEDE STREET, MAHATMA GANDHI ROAD TO HOSPITAL ROAD.
VARSITY DRIVE
START VARSITY DRIVE VIA QUARRY ROAD, M19, CAVERSHAM ROAD, MARIANHILL ROAD. RETURN MARIANHILL ROAD VIA CAVERSHAM ROAD, M19, QUARRY ROAD TO VARSITY DRIVE.
STEVE BIKO ROAD
START STEVE BIKO ROAD VIA KING DINIZULU ROAD, N3, RICHMOND ROAD TO MARIANHILL ROAD. RETURN TRIP MARINHILL ROAD VIA RICHMOND ROAD, N3, KING DINIZULU ROAD TO STEVE BIKO ROAD.
DUNCAN BARRET ROAD
START DUNCAN BARRET ROAD VIA BALFOUR ROAD, SANDERSON STREET, JOSIAH GUMEDE ROAD, CAVERSHAM STREET TO MARIANHILL ROAD. RETURN MARIANHILL ROAD, CAVERSHAM ROAD, JOSIAH GUMEDE ROAD, SANDERSON STREET, BALFOUR ROAD TO DUNCAN BARRET ROAD.
TRIO PLACE
START TRIO PLACE, VIA BURO CRESCENT, N3, RICHMOND ROAD TO MARIANHILL ROAD. RETURN TRIP MARIANHILL ROAD, RICHMOND ROAD, N3, BURO CRESCENT TO TRIO PLACE.
NATIONALLY
FROM UNIVERSITY TO TRAVEL NATIONALLY FOR SPECIAL EVENTS WITHIN SOUTH AFRICA.



transport

Department:
Transport
Province of KwaZulu-Natal

GAZETTE

LGKZNG20-2023-AUG

REGION: ALL

1)	Application Number: APP0160408	2)	Gazette Number: LGKZNG20-2023-AUG
3)	Applicant: IKHWEZI BUS SERVICE (PTY) LTD ID NO. 1957/001045/07 Association: NOT AVAILABLE	4)	Applicant Address: ERF 4056 RESERVOIR HILLS DURBAN 4091
5)	Existing Licence Holder: NOT APPLICABLE ID NO. NOT APPLICABLE	6)	Existing Licence Holder Address: NOT APPLICABLE
7)	Type of application: NEW OPERATING LICENCE	8)	Operating Licence Number: NOTAVAILABLE
9)	Vehicle Type: OTHER	10)	1 X 0 (SEATED)
11)	Region: ETHEKWENI AND ILEMBE		
12.1	<p>KZPRERC2850538 - VARIOUS BUS ROUTES FOR IKHWEZI BUS SERVICES.</p> <p>ASMA COURT HEAD SOUTHEAST ON CRAIGHEAD PLACE TOWARD ROLAND CHAPMAN DRIVE TURN LEFT ONTO ROLAND CHAPMAN DRIVE, AT THE ROUNDABOUT, TAKE THE 3RD EXIT ONTO BLAMEY ROAD TURN LEFT TO MERGE ONTO M4 TOWARD CITY CENTRE, MERGE ONTO M4 FOLLOW M4 TO M L SULTAN ROAD IN GREYVILLE, BEREA CONTINUE STRAIGHT TO STAY ON M4 TURN LEFT ONTO ANTON LEMBEDE STREET / M4 (SIGNS FOR SMITH STREET/N3/PIETERMARITZBURG) CONTINUE STRAIGHT TO STAY ON ANTON LEMBEDE STREET /M4, USE THE RIGHT 2 LANES TO TURN RIGHT ONTO JULIUS NYERERE STREET /M4/R102 CONTINUE STRAIGHT ONTO M L SULTAN ROAD.</p> <p>PENTING PROPERTIES DAVID WEBSTER HEAD WEST ON DAVID WEBSTER STREET/M4/R102 TOWARD DR YUSUF DADOO STREET USE THE 2ND FROM THE LEFT LANE TO STAY ON DAVID WEBSTER STREET/M4/R102 USE THE RIGHT LANE TO TURN SLIGHTLY RIGHT ONTO DAVID WEBSTER STREET USE THE 2ND FROM THE RIGHT LANE TO TURN RIGHT AT THE 2ND CROSS STREET ONTO JULIUS NYERERE STREET/M4/R102 CONTINUE STRAIGHT ONTO M L SULTAN ROAD.</p> <p>HLELO PROPERTIES HEAD EAST ON MAUD MFUSI STREET TOWARD JOSEPH NDULI STREET TURN LEFT AT THE 1ST CROSS STREET ONTO JOSEPH NDULI STREET TURN LEFT ONTO ANTON LEMBEDE STREET CONTINUE STRAIGHT ONTO ANTON LEMBEDE STREET/M4 USE THE RIGHT 2 LANES TO TURN RIGHT ONTO JULIUS NYERERE STREET/M4/R102 CONTINUE STRAIGHT ONTO M L SULTAN ROAD.</p> <p>LAVINO/ VALLEY VIEW HEAD EAST ON BANFIELD CRESCENT/VALLEY VIEW ROAD TOWARD IMESON ROAD TURN RIGHT ONTO EARL HAIG ROAD CONTINUE ONTO SPRINGFIELD ROAD/M17 TURN LEFT AT OVERPORT DRIVE CONTINUE ONTO JOHN ZIKHALI ROAD TURN RIGHT ONTO MARKET ROAD, M L SULTAN ROAD WILL BE ON THE LEFT.</p> <p>MANTON, AWAMI, DOLPHIN, MAVOVO HEAD NORTHEAST ON MOUNTBATTEN DRIVE TOWARD RIDDICK AVENUE, CONTINUE ONTO QUARRY ROAD TURN RIGHT ONTO O'FLAHERTY ROAD CONTINUE ONTO SHENFIELD PLACE, CONTINUE ONTO CLARE ROAD, CONTINUE STRAIGHT ONTO RANDES ROAD CONTINUE ON N3. DRIVE TO M L SULTAN ROAD IN GREYVILLE.</p> <p>KIFT PROPERTIES HEAD NORTHEAST ON CAMBRIDGE AVENUE TOWARD ELY ROAD, TURN LEFT ONTO HANNAH ROAD TURN RIGHT AT THE 1ST CROSS STREET ONTO UMBILO ROAD/R102 USE THE RIGHT 2 LANES TO TURN SLIGHTLY RIGHT ONTO MAGWAZA MAPHALALA STREET/R102 SLIGHT LEFT ONTO MAGWAZA MAPHALALA STREET, TURN LEFT ONTO KING DINUZULU ROAD/KING DINUZULU ROAD N TURN RIGHT ONTO BOTANIC GARDENS ROAD USE THE RIGHT 2 LANES TO TURN RIGHT ONTO CHRIS NTULI ROAD USE THE LEFT 2 LANES TO TURN LEFT ONTO M L SULTAN ROAD.</p> <p>CONCOST, PHILHAVEN, VILLA & WEINEMOORE HEAD SOUTHEAST ON CHE GUEVARA ROAD TOWARD CANTERBURY GROVE, TURN LEFT ONTO UMBILO ROAD CONTINUE ONTO LANCERS ROAD USE ANY LANE TO TURN LEFT ONTO JULIUS NYERERE STREET/M4/R102 CONTINUE STRAIGHT ONTO M L SULTAN ROAD</p> <p>PEARL STAR TAKE SHEPSTONE STREET TO BAY TERRACE IN SOUTH BEACH HEAD SOUTHEAST ON MAHATMA GANDHI ROAD TURN RIGHT ONTO BELL STREET, BELL STREET TURNS RIGHT AND BECOMES SHEPSTONE STREET, DRIVE FROM MARGARET MNCADI AVENUE TO DURBAN CENTRAL USE THE LEFT 2 LANES TO TURN LEFT ONTO BAY TERRACE, USE THE LEFT 3 LANES TO TURN SLIGHTLY LEFT ONTO MARGARET MNCADI AVENUE, FOLLOW JOE SLOVO STREET TO INGCUCU ROAD/R102 FOLLOW INGCUCU ROAD TO CARLISLE STREET TURN RIGHT ONTO M L SULTAN ROAD.</p> <p>TRITION TAKE MAY STREET TO EPSOM ROAD HEAD SOUTH ON MAY STREET TOWARD FIRST AVENUE TURN LEFT AT THE 1ST CROSS STREET ONTO FIRST AVENUE CONTINUE ON EPSOM ROAD, TAKE INGCUCU ROAD TO CARLISLE STREET IN DURBAN CENTRAL, DURBAN TURN LEFT ONTO EPSOM ROAD USE THE RIGHT LANE TO TURN SLIGHTLY RIGHT ONTO UMGENI ROAD/R102 TURN RIGHT ONTO CHARLOTTE MAXEKE STREET, TURN RIGHT ONTO INGCUCU ROAD/R102 CONTINUE STRAIGHT ONTO INGCUCU ROAD, TURN LEFT ONTO CARLISLE STREET, TURN RIGHT ONTO M L SULTAN ROAD.</p> <p>ALPINE & MEDINA CONTINUE TO FELIX DLAMINI ROAD/M10, HEAD NORTHEAST, TURN RIGHT TOWARD FELIX DLAMINI ROAD/M10 TAKE M17, STEPHEN DLAMINI ROAD AND JOHN ZIKHALI ROAD TO M L SULTAN ROAD IN GREYVILLE, TURN LEFT ONTO FELIX DLAMINI ROAD/M10, TURN RIGHT ONTO HENDRY ROAD/M17, TURN RIGHT ONTO EARL HAIG ROAD/M17 TURN RIGHT ONTO STEPHEN DLAMINI ROAD TURN LEFT AT OVERPORT DRIVE CONTINUE ONTO JOHN ZIKHALI ROAD TURN RIGHT ONTO MARKET ROAD.</p> <p>MASOBIYA HEAD WEST ON MASOBIYA MDLULI STREET TOWARD ROY ROAD/SHEPSTONE STREET CONTINUE ON SHEPSTONE STREET TAKE BRAM FISCHER ROAD TO CARLISLE STREET IN DURBAN CENTRAL TURN RIGHT ONTO ROY ROAD/SHEPSTONE STREET USE THE LEFT 2 LANES TO TURN LEFT ONTO BRAM FISCHER ROAD CONTINUE ONTO DAVID WEBSTER STREET/M4/R102 USE THE 2ND FROM THE RIGHT LANE TO TURN RIGHT ONTO JOE SLOVO STREET CONTINUE ONTO INGCUCU ROAD/R102 CONTINUE STRAIGHT ONTO INGCUCU ROAD TURN LEFT ONTO CARLISLE STREET TURN RIGHT ONTO M L SULTAN ROAD.</p> <p>URBAN VIEW / EMERALD HEAD NORTHWEST ON INGCUCU ROAD/R102 TOWARD CHARLOTTE MAXEKE STREET CONTINUE STRAIGHT ONTO INGCUCU ROAD TURN LEFT ONTO CARLISLE STREET TURN RIGHT ONTO M L SULTAN ROAD.</p> <p>SMITH STREET HEAD WEST ON ANTON LEMBEDE STREET TOWARD JOE SLOVO STREET USE THE RIGHT 2 LANES TO TURN RIGHT AT THE 1ST CROSS STREET ONTO JOE SLOVO STREET CONTINUE ONTO INGCUCU ROAD/R102 CONTINUE STRAIGHT ONTO INGCUCU ROAD TURN LEFT ONTO CARLISLE STREET TURN RIGHT ONTO M L SULTAN ROAD.</p> <p>BLENHAM, MASONIC, JEWITTS TAKE PRINCE STREET TO BAY TERRACE HEAD NORTHWEST ON PRINCE STREET TOWARD MASONIC ROAD TURN LEFT ONTO RUTHERFORD STREET, DRIVE FROM MARGARET MNCADI AVENUE TO DURBAN CENTRAL CONTINUE ONTO BAY TERRACE USE THE LEFT 3 LANES TO TURN SLIGHTLY LEFT ONTO MARGARET MNCADI AVENUE, FOLLOW JOE SLOVO STREET TO INGCUCU ROAD/R102 USE THE RIGHT 2 LANES TO TURN SLIGHTLY RIGHT TOWARD JOE SLOVO STREET CONTINUE ONTO JOE SLOVO STREET FOLLOW INGCUCU ROAD TO CARLISLE STREET CONTINUE ONTO INGCUCU ROAD/R102 CONTINUE STRAIGHT ONTO INGCUCU ROAD TURN LEFT ONTO CARLISLE STREET TURN RIGHT ONTO M L SULTAN ROAD.</p> <p>CITY CABIN, MAZEPPA DRIVE FROM BAY TERRACE AND MARGARET MNCADI AVENUE TO DURBAN CENTRAL HEAD EAST ON DR LANGALIBALELE DUBE STREET TOWARD ROBIN LANE, TURN RIGHT ONTO MORGE LANE TURN RIGHT ONTO BAY TERRACE USE THE LEFT 3 LANES TO TURN SLIGHTLY LEFT ONTO MARGARET MNCADI AVENUE FOLLOW JOE SLOVO STREET TO INGCUCU ROAD/R102 USE THE RIGHT 2 LANES TO TURN SLIGHTLY RIGHT TOWARD JOE SLOVO STREET CONTINUE ONTO JOE SLOVO STREET FOLLOW INGCUCU ROAD TO CARLISLE STREET CONTINUE ONTO INGCUCU ROAD/R102 CONTINUE STRAIGHT ONTO INGCUCU ROAD TURN LEFT ONTO CARLISLE STREET TURN RIGHT ONTO M L SULTAN ROAD.</p> <p>STERLING HEAD WEST ON CARLISLE ST TOWARD CROSS STREET TURN RIGHT ONTO M L SULTAN ROAD.</p> <p>RENAISSANCE HEAD WEST ON MAUD MFUSI STREET TOWARD LELLOS PASSAGE TURN RIGHT ONTO JOSEPH NDULI STREET TURN LEFT ONTO ANTON LEMBEDE</p>		



transport

Department:
Transport
Province of KwaZulu-Natal

GAZETTE

LGKZNG20-2023-AUG

REGION: ALL

STREET CONTINUE STRAIGHT ONTO ANTON LEMBEDE STREET/M4 USE THE RIGHT 2 LANES TO TURN RIGHT ONTO JULIUS NYERERE STREET/M4/R102 CONTINUE STRAIGHT ONTO M L SULTAN ROAD.

505 ANTON LEMBEDE

HEAD WEST ON ANTON LEMBEDE STREET TOWARD ALEXANDRA STREET CONTINUE STRAIGHT ONTO ANTON LEMBEDE STREET/M4 USE THE RIGHT 2 LANES TO TURN RIGHT ONTO JULIUS NYERERE STREET/M4/R102 CONTINUE STRAIGHT ONTO M L SULTAN ROAD.

JOE SLOVO

HEAD NORTH ON JOE SLOVO ST TOWARD DENIS HURLEY STREET CONTINUE ONTO INGCUCE ROAD/R102 CONTINUE STRAIGHT ONTO INGCUCE ROAD TURN LEFT ONTO CARLISLE STREET TURN RIGHT ONTO M L SULTAN ROAD.

EMDUBANI

HEAD NORTH ON STALWART SIMELANE STREET/M4 TOWARD KINGSMEAD WAY TURN LEFT ONTO KINGSMEAD WAY CONTINUE ON MASABALALA YENGWA AVENUE/M12, TAKE M4 AND INGCUCE ROAD TO CARLISLE STREET IN DURBAN CENTRAL TURN LEFT ONTO MASABALALA YENGWA AVENUE/M12 CONTINUE ONTO WALNUT ROAD USE THE RIGHT 2 LANES TO TURN RIGHT ONTO BRAM FISCHER ROAD/M4 USE THE 2ND FROM THE RIGHT LANE TO TURN RIGHT ONTO JOE SLOVO STREET CONTINUE ONTO INGCUCE ROAD/R102 CONTINUE STRAIGHT ONTO INGCUCE ROAD TURN LEFT ONTO CARLISLE STREET TURN RIGHT ONTO M L SULTAN ROAD

ST GERAN

TAKE LOCKSLEY DR TO JAN SMUTS HWY/KING CETHSWAYO HIGHWAY IN SHERWOOD, DURBAN HEAD SOUTHWEST ON RIPPOON ROAD TOWARD BAZLEY AVENUE CONTINUE ONTO LOCKSLEY DRIVE TAKE N3 TO CHRIS NTULI ROAD IN BEREA. EXIT FROM N3 TURN LEFT ONTO JAN SMUTS HIGHWAY/KING CETHSWAYO HIGHWAY USE THE LEFT LANE TO MERGE ONTO N3 VIA THE RAMP TO CITY/STAD, EXIT ONTO CHRIS NTULI ROAD, DRIVE TO M L SULTAN ROAD IN GREYVILLE, MERGE ONTO CHRIS NTULI ROAD, USE THE LEFT 2 LANES TO TURN LEFT ONTO M L SULTAN ROAD.

RIDE MZANZI, BIG GULF, HOFFMAN

GET ON N3 IN ASHLEY FROM RICHMOND ROAD/M1 HEAD SOUTHEAST TOWARD STOCKVILLE ROAD TURN LEFT ONTO STOCKVILLE ROAD TURN LEFT AT THE 1ST CROSS STREET ONTO RICHMOND ROAD/M1 USE THE RIGHT 2 LANES TO TURN RIGHT TO MERGE ONTO N3 TOWARD DURBAN, FOLLOW N3 TO CHRIS NTULI ROAD IN BEREA, EXIT FROM N3, MERGE ONTO N3 KEEP RIGHT TO STAY ON N3, EXIT ONTO CHRIS NTULI ROAD DRIVE TO M L SULTAN ROAD IN GREYVILLE, MERGE ONTO CHRIS NTULI ROAD USE THE LEFT 2 LANES TO TURN LEFT ONTO M L SULTAN ROAD.

HENWOOD 7TH AVE

HEAD SOUTHWEST ON SEVENTH AVENUE TOWARD MITCHELL CRESCENT, TURN RIGHT AT THE 1ST CROSS STREET ONTO MITCHELL CRESCENT, TURN LEFT ONTO AVONDALE ROAD, TURN LEFT ONTO JOHN ZIKHALI ROAD, TURN RIGHT ONTO MARKET ROAD, M L SULTAN WILL BE ON THE LEFT.

GREENWOOD PARK

TAKE PARK STATION ROAD AND MIMOSA ROAD TO CHRIS HANI ROAD/R102 IN GREENWOOD PARK HEAD NORTHEAST ON SANDERSON PLACE TOWARD PARK STATION ROAD TURN RIGHT ONTO PARK STATION ROAD SLIGHT RIGHT ONTO MIMOSA ROAD FOLLOW R102 TO SANDILE THUSI ROAD/M17 IN GREYVILLE, BEREA TURN RIGHT ONTO CHRIS HANI ROAD/R102 CONTINUE STRAIGHT TO STAY ON CHRIS HANI ROAD/R102 KEEP LEFT TO CONTINUE ON UMGENI ROAD/R102 CONTINUE ON SANDILE THUSI ROAD/M17. TAKE GLADYS MANZI ROAD TO M L SULTAN ROAD TURN RIGHT ONTO SANDILE THUSI ROAD/M17 TURN LEFT ONTO LILIAN NGOYI ROAD CONTINUE ONTO STREET MARYS AVENUE AT THE ROUNDABOUT, TAKE THE 2ND EXIT ONTO GLADYS MANZI ROAD TURN LEFT ONTO MARKET ROAD.

INDATSHANA

HEAD NORTH ON JOSEPH NDULI STREET TOWARD N3, USE THE 2ND FROM THE LEFT LANE TO TURN LEFT ONTO DAVID WEBSTER STREET/M4/R102, USE THE RIGHT LANE TO TURN SLIGHTLY RIGHT ONTO DAVID WEBSTER STREET, USE THE 2ND FROM THE RIGHT LANE TO TURN RIGHT AT THE 2ND CROSS STREET ONTO JULIUS NYERERE STREET/M4/R102 CONTINUE STRAIGHT ONTO M L SULTAN ROAD.

ABC CHAMBERS

HEAD NORTH ON JOE SLOVO STREET TOWARD DR PIXLEY KASEME STREET CONTINUE ONTO INGCUCE ROAD/R102 CONTINUE STRAIGHT ONTO INGCUCE ROAD, TURN LEFT ONTO CARLISLE STREET, TURN RIGHT ONTO M L SULTAN ROAD.

RWZ PROPS

HEAD EAST ON ISMAIL C MEER STREET TOWARD INGCUCE ROAD, TURN LEFT AT THE 1ST CROSS STREET ONTO INGCUCE ROAD, TURN LEFT ONTO CARLISLE STREET, TURN RIGHT ONTO M L SULTAN ROAD.

MC ARTHUR

HEAD EAST ON MAUD MFUSI STREET TOWARD JOSEPH NDULI STREET, TURN LEFT AT THE 1ST CROSS STREET ONTO JOSEPH NDULI STREET, SLIGHT LEFT TO STAY ON JOSEPH NDULI STREET, USE THE LEFT LANE TO TURN RIGHT ONTO JOHANNES NKOSI STREET/M4/R102 TURN LEFT ONTO CROSS STREET, TURN LEFT ONTO CARLISLE STREET TURN RIGHT ONTO M L SULTAN ROAD.

DAVERNPORT

HEAD NORTHEAST ON YORK AVE TOWARD CLARK ROAD, TURN LEFT ONTO CLARK ROAD, TURN RIGHT ONTO CLEAVER ROAD CONTINUE ONTO BOTANIC GARDENS ROAD, USE THE RIGHT 2 LANES TO TURN RIGHT ONTO CHRIS NTULI ROAD USE THE LEFT 2 LANES TO TURN LEFT ONTO M L SULTAN ROAD.

SHERWOOD

TAKE HUGO ROAD AND RANGLES ROAD TO N3 HEAD SOUTHEAST ON HUGO ROAD TOWARD EVERTON ROAD, TURN RIGHT ONTO EVERTON ROAD TURN RIGHT ONTO WATERFALL ROAD TURN LEFT ONTO RANGLES ROAD, FOLLOW N3 TO CHRIS NTULI ROAD, EXIT FROM N3, MERGE ONTO N3, EXIT ONTO CHRIS NTULI ROAD, DRIVE TO M L SULTAN ROAD IN GREYVILLE, MERGE ONTO CHRIS NTULI ROAD, USE THE LEFT 2 LANES TO TURN LEFT ONTO M L SULTAN ROAD.

BAYSIDE

HEAD WEST ON MONTY NAICKER ROAD TOWARD MARK LANE TURN RIGHT ONTO JOE SLOVO STREET, CONTINUE ONTO INGCUCE ROAD/R102 CONTINUE STRAIGHT ONTO INGCUCE ROAD, TURN LEFT ONTO CARLISLE STREET, TURN RIGHT ONTO M L SULTAN ROAD.

ROYAL O'FLAHERTY

HEAD SOUTH ON O'FLAHERTY ROAD TOWARD HULSTON ROAD, CONTINUE ONTO SHENFIELD PLACE, CONTINUE ONTO CLARE ROAD, CONTINUE STRAIGHT ONTO RANGLES ROAD, CONTINUE ON N3, DRIVE TO M L SULTAN ROAD IN GREYVILLE.

TRIO, MVILA, MBONAMBI, BRAZILIA, DR ZWANE

FOLLOW BARTLE ROAD AND STELLAWOOD ROAD TO UMBILO ROAD/R102 HEAD SOUTHEAST ON PROSPECT ROAD TOWARD BARTLE ROAD TURN LEFT ONTO BARTLE ROAD, TURN RIGHT ONTO STELLAWOOD ROAD, TURN LEFT ONTO UMBILO ROAD/R102, CONTINUE ON UMBILO ROAD TO GREYVILLE CONTINUE STRAIGHT ONTO UMBILO ROAD CONTINUE ONTO LANCERS ROAD, USE ANY LANE TO TURN LEFT ONTO JULIUS NYERERE STREET/M4/R102 CONTINUE STRAIGHT ONTO M L SULTAN ROAD.

UNICITY

TAKE SHEPSTONE STREET AND BRAM FISCHER ROAD TO CARLISLE STREET IN DURBAN CENTRAL HEAD EAST ON DR PIXLEY KASEME STREET TOWARD FAREWELL ROAD/SHEPSTONE STREET TURN LEFT AT THE 1ST CROSS STREET ONTO FAREWELL ROAD/SHEPSTONE STREET USE THE LEFT 2 LANES TO TURN LEFT ONTO BRAM FISCHER ROAD CONTINUE ONTO DAVID WEBSTER STREET/M4/R102 USE THE 2ND FROM THE RIGHT LANE TO TURN RIGHT ONTO JOE SLOVO STREET CONTINUE ONTO INGCUCE ROAD/R102 CONTINUE STRAIGHT ONTO INGCUCE ROAD, TURN LEFT ONTO CARLISLE STREET, TURN RIGHT ONTO M L SULTAN ROAD.

KINGSTON RES

TAKE DIAKONIA AVENUE TO MAYDON ROAD IN ALBERT PARK HEAD SOUTH ON PARK STREET TOWARD COLLEGE LANE TURN RIGHT ONTO DIAKONIA AVENUE FOLLOW SYDNEY ROAD/R102 AND RICK TURNER ROAD TO MAZISI KUNENE ROAD IN BEREA CONTINUE ONTO MAYDON ROAD TURN RIGHT ONTO MARGARET MNCADI AVENUE CONTINUE ONTO CHE GUEVARA ROAD USE THE LEFT 2 LANES TO TURN LEFT ONTO SYDNEY ROAD/R102 TURN RIGHT ONTO RICK TURNER ROAD TURN RIGHT ONTO MAZISI KUNENE ROAD.

SAN SABIL & ADDINGTON

TAKE SHEPSTONE STREET TO BAY TERRACE HEAD SOUTHWEST ON MASONIC ROAD TOWARD MAHATMA GANDHI ROAD, TURN LEFT ONTO MAHATMA GANDHI ROAD, TURN RIGHT ONTO SHEPSTONE STREET FOLLOW MARGARET MNCADI AVENUE, SYDNEY ROAD/R102 AND RICK TURNER ROAD TO MAZISI KUNENE ROAD IN BEREA USE THE LEFT 2 LANES TO TURN LEFT ONTO BAY TERRACE, USE THE LEFT 3 LANES TO TURN SLIGHTLY LEFT ONTO MARGARET MNCADI AVENUE, KEEP RIGHT TO STAY ON MARGARET MNCADI AVENUE, CONTINUE ONTO CHE GUEVARA ROAD USE THE LEFT 2 LANES TO TURN LEFT ONTO SYDNEY ROAD/R102, TURN RIGHT ONTO RICK TURNER ROAD, TURN RIGHT ONTO MAZISI KUNENE ROAD.

LANDMARK & HERMITAGE

TAKE SHEPSTONE STREET, BRAM FISCHER ROAD, DAVID WEBSTER STREET/M4/R102, N3, ... AND PRINCESS ALICE AVENUE TO MAZISI KUNENE ROAD IN BEREA, HEAD EAST ON WEST STREET TOWARD FAREWELL ROAD/SHEPSTONE STREET, TURN LEFT AT THE 1ST CROSS STREET ONTO FAREWELL ROAD/SHEPSTONE STREET USE THE LEFT 2 LANES TO TURN LEFT ONTO BRAM FISCHER ROAD CONTINUE ONTO DAVID WEBSTER STREET/M4/R102, KEEP RIGHT TO STAY ON DAVID WEBSTER STREET/M4/R102, USE ANY LANE TO MERGE ONTO N3 VIA THE RAMP TO PIETERMARITZBURG TAKE EXIT 3 TOWARD BEREA ROAD (S)/M13, MERGE ONTO KING DINUZULU ROAD/KING DINUZULU ROAD, USE THE LEFT LANE TO STAY ON KING DINUZULU ROAD/KING DINUZULU ROAD N, TURN LEFT ONTO MAZISI KUNENE ROAD, SLIGHT LEFT ONTO LAMONT ROAD, CONTINUE ONTO PRINCESS ALICE



transport

Department:
Transport
Province of KwaZulu-Natal

GAZETTE

LGKZNG20-2023-AUG

REGION: ALL

AVENUE, TURN RIGHT ONTO RICK TURNER ROAD, TURN RIGHT ONTO MAZISI KUNENE ROAD.
340 UMBILO & ESCOMBE
HEAD NORTHEAST ON UMBILO ROAD TOWARD ALAN PATON ROAD, DESTINATION WILL BE ON THE RIGHT
29 UMBILO ROAD
HEAD NORTHEAST ON UMBILO ROAD TOWARD KING DINUZULU ROAD/KING DINUZULU ROAD, TURN LEFT AT THE 1ST CROSS STREET ONTO KING DINUZULU ROAD, TURN LEFT ONTO CLEAVER ROAD CONTINUE ONTO BULWER ROAD, CONTINUE ONTO ZK MATHEWS ROAD, TURN RIGHT ONTO RICK TURNER ROAD, TURN RIGHT ONTO MAZISI KUNENE ROAD.
98 UMBILO & BEREA COVE
HEAD NORTHEAST ON UMBILO ROAD TOWARD CHE GUEVARA ROAD, TURN LEFT ONTO KING DINUZULU ROAD, DESTINATION WILL BE ON THE LEFT.
155 KING DINUZULU ROAD (SOUTH) BULWER, BEREA, 4083
HEAD NORTHWEST ON KING DINUZULU ROAD TOWARD CANTERBURY GROVE, TURN LEFT ONTO CLEAVER ROAD CONTINUE ONTO BULWER ROAD, CONTINUE ONTO ZK MATHEWS ROAD, TURN RIGHT ONTO RICK TURNER ROAD, TURN RIGHT ONTO MAZISI KUNENE ROAD.
ENTERPRISE
HEAD NORTHEAST ON SAMORA MACHEL STREET TOWARD SAMORA MACHEL STREET, FOLLOW M4 AND R102 TO RICK TURNER ROAD IN CONGELA, TURN LEFT ONTO BRAM FISCHER ROAD/M4, USE THE LEFT LANE TO CONTINUE ON DAVID WEBSTER STREET/M4/R102, CONTINUE STRAIGHT ONTO MARKET STREET/M4/R102, USE THE RIGHT 2 LANES TO TURN SLIGHTLY RIGHT ONTO MARKET STREET/R102 USE THE MIDDLE LANE TO TURN RIGHT ONTO ANTON LEMBEDE STREET/M4/R102 USE THE LEFT LANES TO TURN SLIGHTLY LEFT ONTO SYDNEY ROAD/R102, FOLLOW RICK TURNER ROAD TO MAZISI KUNENE ROAD IN BEREA, TURN RIGHT ONTO RICK TURNER ROAD, TURN RIGHT ONTO MAZISI KUNENE ROAD.
WESTPARK
HEAD NORTHEAST ON WEST ROAD TOWARD CRESCENT STREET SHARP LEFT ONTO CRESCENT STREET, TURN LEFT ONTO FELIX DLAMINI ROAD/M10, USE THE RIGHT 2 LANES TO TURN RIGHT ONTO JAN SMUTS HIGHWAY/KING CETSHWAYO HIGHWAY/M10, SLIGHT LEFT ONTO VUSI MZIMELA ROAD/M10, TURN LEFT ONTO RICK TURNER ROAD, TURN LEFT ONTO MAZISI KUNENE ROAD.
RESERVOIR HEIGHTS
HEAD SOUTHWEST ON HALPIN AVENUE TOWARD DUNKELD ROAD/MOUNTBATTEN DRIVE, CONTINUE ON MOUNTBATTEN DRIVE, TAKE N2 AND VUSI MZIMELA ROAD/M10 TO MAZISI KUNENE ROAD IN BEREA, SHARP LEFT ONTO DUNKELD ROAD/MOUNTBATTEN DRIVE, USE ANY LANE TO TURN LEFT TO MERGE ONTO M19, TURN RIGHT, TAKE THE RAMP ONTO N2, TAKE EXIT 161 TOWARD SOLOMON MAHLANGU DRIVE/M7, USE THE LEFT 2 LANES TO TURN LEFT ONTO SOLOMON MAHLANGU DRIVE/M7 (SIGNS FOR BLUFF/EDWIN SWALES V C DRIVE), TURN LEFT ONTO BELLAIR ROAD/VUSI MZIMELA ROAD/M10, TURN RIGHT ONTO RICK TURNER ROAD, TURN LEFT ONTO MAZISI KUNENE ROAD.
ACUTT STREET
HEAD SOUTH ON ACUTT STREET TOWARD MARGARET MNCADI AVENUE, FOLLOW MARGARET MNCADI AVENUE, SYDNEY ROAD/R102 AND RICK TURNER ROAD TO MAZISI KUNENE ROAD IN BEREA, TURN LEFT ONTO MARGARET MNCADI AVENUE, MAKE A U-TURN AT SAMORA MACHEL STREET, KEEP RIGHT TO STAY ON MARGARET MNCADI AVENUE, CONTINUE ONTO CHE GUEVARA ROAD, USE THE LEFT 2 LANES TO TURN LEFT ONTO SYDNEY ROAD/R102, TURN RIGHT ONTO RICK TURNER ROAD, TURN RIGHT ONTO MAZISI KUNENE ROAD.
CAMDEN
HEAD NORTH ON CAMDEN AVENUE TOWARD CLARK ROAD, TURN LEFT ONTO CLARK ROAD, TURN LEFT ONTO MAZISI KUNENE ROAD, SLIGHT LEFT ONTO LAMONT ROAD, CONTINUE ONTO PRINCESS ALICE AVENUE, TURN RIGHT ONTO RICK TURNER ROAD, TURN RIGHT ONTO MAZISI KUNENE ROAD.
KINROSS
HEAD NORTH ON PERCY OSBORN ROAD TOWARD INNES ROAD, FOLLOW INNES ROAD AND MUSGRAVE ROAD TO LENA AHRENS ROAD IN BULWER, TURN LEFT ONTO LENA AHRENS ROAD, TURN RIGHT ONTO RICK TURNER ROAD, TURN RIGHT ONTO MAZISI KUNENE ROAD.
ASPARA
TAKE INGCUCE ROAD TO DAVID WEBSTER STREET/M4/R102, HEAD EAST ON BERTHA MKHIZE STREET TOWARD INGCUCE ROAD, TURN LEFT AT THE 1ST CROSS STREET ONTO INGCUCE ROAD, TAKE N3, MAZISI KUNENE ROAD AND PRINCESS ALICE AVENUE TO MAZISI KUNENE ROAD IN BEREA, TURN LEFT ONTO DAVID WEBSTER STREET/M4/R102, KEEP RIGHT TO STAY ON DAVID WEBSTER STREET/M4/R102, USE ANY LANE TO MERGE ONTO N3 VIA THE RAMP TO PIETERMARITZBURG, TAKE EXIT 3 TOWARD BEREA ROAD (S)/M13, MERGE ONTO KING DINUZULU ROAD/KING DINUZULU ROAD N, USE THE LEFT LANE TO STAY ON KING DINUZULU ROAD/KING DINUZULU ROAD, TURN LEFT ONTO MAZISI KUNENE ROAD, SLIGHT LEFT ONTO LAMONT ROAD, CONTINUE ONTO PRINCESS ALICE AVENUE, TURN RIGHT ONTO RICK TURNER ROAD, TURN RIGHT ONTO MAZISI KUNENE ROAD.
VICTORIA
TAKE INGCUCE ROAD TO DAVID WEBSTER STREET/M4/R102, HEAD EAST ON BERTHA MKHIZE STREET TOWARD INGCUCE ROAD, TURN LEFT AT THE 1ST CROSS STREET ONTO INGCUCE ROAD, TAKE N3, MAZISI KUNENE ROAD AND PRINCESS ALICE AVENUE TO MAZISI KUNENE ROAD IN BEREA, TURN LEFT ONTO DAVID WEBSTER STREET/M4/R102, KEEP RIGHT TO STAY ON DAVID WEBSTER STREET/M4/R102, USE ANY LANE TO MERGE ONTO N3 VIA THE RAMP TO PIETERMARITZBURG, TAKE EXIT 3 TOWARD BEREA ROAD (S)/M13, MERGE ONTO KING DINUZULU ROAD/KING DINUZULU ROAD N, USE THE LEFT LANE TO STAY ON KING DINUZULU ROAD/KING DINUZULU ROAD, TURN LEFT ONTO MAZISI KUNENE ROAD, SLIGHT LEFT ONTO LAMONT ROAD, CONTINUE ONTO PRINCESS ALICE AVENUE, TURN RIGHT ONTO RICK TURNER ROAD, TURN RIGHT ONTO MAZISI KUNENE ROAD.
MAYVILLE & ALCOCK
HEAD NORTHWEST ON CHARLES STRACHAN ROAD TOWARD JAN SMUTS HIGHWAY/KING CETSHWAYO HIGHWAY, SHARP RIGHT ONTO JAN SMUTS HIGHWAY/KING CETSHWAYO HIGHWAY, TURN LEFT ONTO ROBINSON PLACE, TURN LEFT ONTO ALCOCK CRESCENT.
ALCOCK CRESCENT, MUSGRAVE, BEREA, 4001
TAKE ALCOCK CRESCENT TO JAN SMUTS HIGHWAY/KING CETSHWAYO HIGHWAY, TAKE MARY THIPHE STREET AND RICK TURNER ROAD TO MAZISI KUNENE ROAD, TURN LEFT ONTO MAZISI KUNENE ROAD.
GREENFIELDS
HEAD SOUTH ON RANGLES ROAD TOWARD MOSES KOTANE ROAD, KEEP RIGHT TO CONTINUE ON WATERFALL ROAD, TURN LEFT ONTO JAN SMUTS HIGHWAY/KING CETSHWAYO HIGHWAY/M10, TURN RIGHT ONTO VUSI MZIMELA ROAD/M10, TURN LEFT ONTO RICK TURNER ROAD, TURN LEFT ONTO MAZISI KUNENE ROAD.
SEABOARD
TAKE MARGARET MNCADI AVENUE, SYDNEY ROAD/R102 AND RICK TURNER ROAD TO MAZISI KUNENE ROAD IN BEREA, HEAD SOUTH ON MAHATMA GANDHI ROAD TOWARD TYZACK STREET, USE THE RIGHT 2 LANES TO TURN RIGHT ONTO ANTON LEMBEDE STREET, TURN LEFT ONTO CATO STREET, USE THE LEFT 2 LANES TO TURN RIGHT ONTO BAY TERRACE, USE THE LEFT 3 LANES TO TURN SLIGHTLY LEFT ONTO MARGARET MNCADI AVENUE, KEEP RIGHT TO STAY ON MARGARET MNCADI AVENUE, CONTINUE ONTO CHE GUEVARA ROAD, USE THE LEFT 2 LANES TO TURN LEFT ONTO SYDNEY ROAD/R102, TURN RIGHT ONTO RICK TURNER ROAD, TURN RIGHT ONTO MAZISI KUNENE ROAD.
VAUSE ROAD
HEAD SOUTHWEST ON STEPHEN DLAMINI ROAD TOWARD ST THOMAS ROAD, TURN RIGHT ONTO ST THOMAS ROAD, CONTINUE ON PETER MOKABA ROAD/PETER MOKABA RIDGE, TAKE MARY THIPHE STREET AND RICK TURNER ROAD TO MAZISI KUNENE ROAD, TURN LEFT ONTO PETER MOKABA ROAD/PETER MOKABA RIDGE, TURN RIGHT ONTO JAN SMUTS HIGHWAY/KING CETSHWAYO HIGHWAY, TURN LEFT ONTO BIDSTON ROAD, TURN RIGHT ONTO OWEN AVENUE, OWEN AVE TURN SLIGHTLY LEFT AND BECOMES MARY THIPHE STREET, TURN LEFT ONTO KALANDEN ROAD, TURN LEFT ONTO RICK TURNER ROAD, TURN LEFT ONTO MAZISI KUNENE ROAD.
DERBY
HEAD WEST ON DERBY STREET TOWARD GLADYS MANZI ROAD, TAKE BOTANIC GARDENS ROAD, BULWER ROAD, ZK MATHEWS ROAD AND RICK TURNER ROAD TO MAZISI KUNENE ROAD IN BEREA, USE ANY LANE TO TURN SLIGHTLY LEFT ONTO GLADYS MANZI ROAD/LOUISE LANE, CONTINUE ONTO JOHN ZIKHALI ROAD, TURN LEFT ONTO EDITH BENSON CRESCENT, EDITH BENSON CRESCENT TURN SLIGHTLY RIGHT AND BECOMES BOTANIC GARDENS ROAD, CONTINUE ONTO CLEAVER ROAD, CONTINUE ONTO BULWER ROAD, CONTINUE ONTO ZK MATHEWS ROAD, TURN RIGHT ONTO RICK TURNER ROAD, TURN RIGHT ONTO MAZISI KUNENE ROAD.
CARLISLE
HEAD WEST ON CARLISLE STREET TOWARD ISMAIL C MEER STREET, TURN LEFT ONTO MARKET ROAD, USE THE RIGHT 2 LANES TO TURN SLIGHTLY RIGHT ONTO MARKET STREET/R102, USE THE MIDDLE LANE TO TURN RIGHT ONTO ANTON LEMBEDE STREET/M4/R102, USE THE LEFT LANES TO TURN SLIGHTLY LEFT ONTO SYDNEY ROAD/R102, TURN RIGHT ONTO RICK TURNER ROAD, TURN RIGHT ONTO MAZISI KUNENE ROAD.
TREVOR COURT
TAKE DOON ROAD TO BLUFF ROAD IN CLAIRWOOD, DURBAN, HEAD NORTH ON BRIGHTON ROAD TOWARD WINCHELSEA AVENUE, TURN RIGHT ONTO DOON ROAD, TAKE SOLOMON MAHLANGU DRIVE/M7 AND UMBILO ROAD/R102 TO MAZISI KUNENE ROAD IN BEREA, TURN RIGHT ONTO BLUFF ROAD, USE THE LEFT 2 LANES TO TURN LEFT ONTO SOLOMON MAHLANGU DRIVE/M7, USE THE LEFT 2 LANES TO TURN LEFT ONTO THE RAMP TO UMBILO



transport

Department:
Transport
Province of KwaZulu-Natal

GAZETTE

LGKZNG20-2023-AUG

REGION: ALL

ROAD/R102, CONTINUE ONTO UMBILO ROAD/R102, TURN LEFT ONTO RICK TURNER ROAD, TURN RIGHT ONTO MAZISI KUNENE ROAD.
NEW COMPLEX
HEAD NORTHEAST ON SAVAGE STREET TOWARD GROSVENOR ROAD, TURN RIGHT ONTO GROSVENOR ROAD, TURN RIGHT ONTO RICK TURNER ROAD, TURN LEFT ONTO MAZISI KUNENE ROAD.
WAKESLEIGH
HEAD NORTHEAST ON WAKESLEIGH ROAD/M10 TOWARD CLIFFVIEW ROAD, TURN RIGHT ONTO RICK TURNER ROAD, TURN LEFT ONTO MAZISI KUNENE ROAD.
276 BRICKFIELD ROAD
HEAD SOUTH ON FELIX DLAMINI ROAD/M10 TOWARD CHERRY AVENUE, USE THE RIGHT 2 LANES TO TURN RIGHT ONTO JAN SMUTS HIGHWAY/KING CETSHTWAYO HIGHWAY/M10, SLIGHT LEFT ONTO VUSI MZIMELA ROAD/M10, TURN LEFT ONTO RICK TURNER ROAD, TURN LEFT ONTO MAZISI KUNENE ROAD.
KHAYELISHA
HEAD NORTH ON SARNIA ROAD TOWARD LEEDS ROAD.
22 SARNIA ROAD, UMBILO, BEREA, 4075
HEAD NORTH ON SARNIA ROAD TOWARD UMBILO ROAD/R102, USE ANY LANE TO TURN SLIGHTLY RIGHT ONTO UMBILO ROAD/R102 USE THE RIGHT 2 LANES TO TURN SLIGHTLY RIGHT ONTO MAGWAZA MAPHALALA STREET/R102, TURN RIGHT ONTO ALAN PATON ROAD, TURN RIGHT ONTO SYDNEY ROAD/R102.
LOUIS BOTHA
HEAD NORTHEAST ON PRINCESS ALICE AVENUE, TURN RIGHT ONTO ALBERT DLOMO ROAD, TURN RIGHT ONTO ZK MATHEWS ROAD, TURN LEFT ONTO RICK TURNER ROAD, USE THE LEFT 2 LANES TO TURN LEFT ONTO UMBILO ROAD/R102.
JUNIPER RESIDENCE
TAKE PETER MOKABA ROAD/PETER MOKABA RIDGE, KING DINUZULU ROAD N AND ZK MATHEWS ROAD TO SPIWE ZUMA AVENUE IN UMBILO, HEAD SOUTHWEST ON PETER MOKABA ROAD/PETER MOKABA RIDGE TOWARD HARTLEY ROAD, TURN LEFT ONTO KING DINUZULU ROAD N, USE THE RIGHT 2 LANES TO TURN RIGHT ONTO BOTANIC GARDENS ROAD, CONTINUE ONTO CLEAVER ROAD, CONTINUE ONTO BULWER ROAD, CONTINUE ONTO ZK MATHEWS ROAD, AT THE ROUNDABOUT, TAKE THE 1ST EXIT ONTO SPIWE ZUMA AVENUE, TURN LEFT ONTO UMBILO ROAD/R102.
DUNSTAPLE HEIGHTS
PICK UP DUNSTAPLE HEIGHTS, 11 DUNSTAPLE CRESCENT, VIA VARSITY ROAD STOP UNIVERSITY RETURN TRIP WESTVILLE CAMPUS VIA VARSITY ROAD TO DUNSTAPLE CRESCENT, RESERVOIR HILLS.
KIES AVENUE
PICK UP KIES AVENUE, VIA HAYDEN ROAD, WHITTAKER ROAD, UMGUDULU ROAD, VARSITY ROAD STOP UNIVERSITY, RETURN TRIP UNIVERSITY VIA VARSITY DRIVE, UMGUDULU ROAD, WHITTAKER ROAD, HAYDEN ROAD TO KIES AVENUE.
UMBLO ROAD
PICK UP UMBLO ROAD, VIA LANCERS ROAD, BEREA ROAD, N3, JAN SMUTS HIGHWAY, ESSEX TERRACE, UNIVERSITY ROAD, STOP AT UNIVERSITY, RETURN TRIP UNIVERSITY ROAD, VIA ESSEX TERRACE, JAN SMUTS HIGHWAY, N3, BEREA ROAD, LANCERS ROAD TO UMBLO ROAD.
FELIX DLAMINI RD
PICK UP FELIX DLAMINI ROAD, VIA ALPINE ROAD, UMGENI ROAD, VARSITY DRIVE STOP VARSITY, RETURN TRIP VARSITY ROAD VIA UMGENI ROAD, ALPINE ROAD TO FELIX DLAMINI ROAD.
O' FLATORY ROAD
O' FLATORY ROAD VIA QUARRY ROAD TO VARSITY DRIVE STOP UNIVERSITY, RETURN UNIVERSITY VARSITY ROAD VIA QUARRY ROAD TO O' FLAHERTY ROAD.
ANTON LEMBEDE STREET
ANTON LEMBEDE STREET VIA ALLIWAL STREET, N3, JAN SMUTS HIGHWAY, ESSEX TERRACE TO VARSITY DRIVE STOP UNIVERSITY. RETURN TRIP UNIVERSITY VARSITY DRIVE VIA ESSEX TERRACE, JAN SMUTS HIGHWAY, N3, ALLIWAL STREET TO ANTON LEMBEDE STREET.
MAHATMA GANDHI STREET
MAHATMA GANDHI STREET VIA ANTON LEMBEDE STREET, N3, JAN SMUTS HIGHWAY, ESSEX TERRACE, VARSITY DRIVE TO UNIVERSITY. RETURN UNIVERSITY VARSITY DRIVE VIA ESSEX TERRACE, JAN SMUTS HIGHWAY, N3, ANTON LEMBEDE STREET TO MAHATMA GANDHI STREET.
ANTON LEMBEDE STREET
ANTON LEMBEDE STREET VIA ALLIWAL STREET, N3, JAN SMUTS HIGHWAY, ESSEX TERRACE TO VARSITY DRIVE STOP UNIVERSITY. RETURN TRIP UNIVERSITY VARSITY DRIVE VIA ESSEX TERRACE, JAN SMUTS HIGHWAY, N3, ALLIWAL STREET TO ANTON LEMBEDE STREET.
VARSITY DRIVE
START VARSITY DRIVE STOP AT UNIVERSITY. RETURN DOWN VARSITY DRIVE.
JOSEPH NDULI ROAD
START JOSEPH NDULI ROAD VIA DR YUSUFF DADDOD ROAD, DIAKONIA AVENUE, JOSEPH NTULI ROAD, N3, JAN'S SMUTS HIGHWAY, ESSEX TERRACE TO VARSITY DRIVE STOP AT UNIVERSITY. RETURN VARSITY DRIVE, ESSEX TERRACE, JAN SMUTS HIGHWAY, N3, JOSEPH NTULI, DIAKONIA AVENUE, DR YUSUFF DADDOD ROAD TO JOSEPH NDULI ROAD.
HUNT ROAD
START HUNT ROAD VIA MOORE ROAD, BEREA ROAD, N3, JAN SMUTS HIGHWAY, ESSEX TERRACE TO VARSITY DRIVE. RETURN FROM VARSITY DRIVE, VIA ESSEX TERRACE, JAN SMUTS HIGHWAY, N3, BEREA ROAD, MOORE ROAD, HUNT ROAD.
RIPPON ROAD
START RIPPON ROAD, VIA LOCKSEY DRIVE, JAN SMUTS HIGHWAY, ESSEX TERRACE TO VARSITY DRIVE. RETURN VARSITY DRIVE, ESSEX TERRACE, JAN'S SMUTS HIGHWAY, LOCKSEY DRIVE TO RIPPON ROAD.
BEATRICE STREET
START BEATRICE ST VIA N3, JAN SMUTS HIGHWAY, ESSEX TERRACE TO VARSITY DRIVE. RETURN VARSITY DRIVE VIA ESSEX TERRACE, JAN SMUTS HIGHWAY, N3 TO BEATRICE STREET.
RUTHERFORD ST
START RUTHERFORD STREET VIA, VICTORIA EMBANKMENT, JOSEPH NTULI, N3, JAN SMUTS, ESSEX TERRACE TO VARSITY DRIVE. RETURN VARSITY DRIVE VIA ESSEX TERRACE, JAN SMUTS HIGHWAY, JOSEPH NTULI, VICTORIA EMBANKMENT TO RUTHERFORD STREET.
BEREA ROAD
START BEREA ROAD, N3, JAN SMUTS HIGHWAY, ESSEX TERRACE TO VARSITY DRIVE. RETURN FROM VARSITY DRIVE, VIA ESSEX TERRACE, JAN SMUTS HIGHWAY, N3, BEREA ROAD.
HOLZNER ROAD
START HOLZNER ROAD, VIA RUDOLF ROAD, ABBOT FRANCIS ROAD TO MARIAN ROAD. RETURN FROM MARIAN ROAD VIA ABBOT FRANCIS ROAD, RUDOLF ROAD TO HOLZNER ROAD.
KINGS ROAD
START KINGS ROAD VIA CROMPTON STREET, CAVERSHAM ROAD AND FORREST ROAD TO MARIAN ROAD. RETURN MARIAN ROAD VIA FORREST ROAD, CAVERSHAM ROAD, CROMPTON STREET TO KINGS ROAD.
SCHOOL ROAD
START SCHOOL ROAD VIA JOSIAH GUMEDE STREET, CROMPTON ROAD, FORREST ROAD TO MARIANHILL ROAD. RETURN MARIANHILL ROAD VIA FORREST ROAD, CROMPTON ROAD, JOSIAH GUMED STREET TO SCHOOL ROAD.
BELLTOWER ROAD
START BELLTOWER ROAD VIA JACARANDA ROAD, NAGINA DRIVE, RICHMOND ROAD TO MARIANHILL ROAD. RETURN MARIANHILL ROAD VIA RICHMOND ROAD, NAGINA DRIVE, JACARANDA ROAD TO BELLTOWER ROAD.
MARIAN DRIVE
START MARIAN DRIVE VIA UNDERWOOD ROAD, FORREST ROAD TO MARIANHILL ROAD. RETURN MARIANHILL ROAD, FORREST ROAD, UNDERWOOD ROAD TO MARIAN DRIVE.
ANTON LEMBEDE
START ANTON LEMBEDE STREET VIA SAMORA MACHEL ROAD, PARRY ROAD, BRAM FISCHER ROAD, DAVID WEBSTER ROAD, N3, RICHMOND ROAD TO MARIANHILL ROAD. RETURN MARIANHILL ROAD, RICHMOND ROAD, N3, DAVID WEBSTER ROAD, BRAM FISCHER ROAD, PARRY ROAD, SAMORA MACHEL ROAD TO ANTON LEMBEDE ROAD.
PARRY
START PARRY ROAD, BRAM FISCHER ROAD, DAVID WEBSTER ROAD, N3, RICHMOND ROAD TO MARIANHILL ROAD. RETURN MARIANHILL ROAD, RICHMOND ROAD, N3, DAVID WEBSTER ROAD, BRAM FISCHER ROAD, PARRY ROAD.



transport

Department:
Transport
Province of KwaZulu-Natal

GAZETTE

LGKZNG20-2023-AUG

REGION: ALL

HENRY ROAD
START HENRY ROAD VIA ALPINE ROAD, N2, N3, RICHMOND ROAD TO MARIANHILL ROAD. RETURN MARIANHILL ROAD, RICHMOND ROAD, N3, N2, ALPINE ROAD, TO HENRY ROAD.
KING DINIZULU ROAD
KING DINIZULU ROAD VIA, CANTEBURY GROVE, N3, RICHMOND ROAD TO MARIANHILL ROAD. RETURN MARIANHILL ROAD VIA RICHMOND ROAD, N3, CANTEBURY ROAD, TO DINIZULU ROAD.
BEREA ROAD
START BEREAD ROAD VIA DR. PILELEY KASEME STREET, N3, RICHMOND ROAD TO MARIANHILL ROAD. RETURN MARIANHILL ROAD VIA RICHMOND ROAD, N3, PILELEY KASEME STREET, BEREAD ROAD.
RANSHAW ROAD
START RANSHAW ROAD VIA UMBILO ROAD, BEREAD ROAD, N3, RICHMOND ROAD, TO MARIANHILL ROAD. RETURN MARIANHILL ROAD VIA RICHMOND ROAD, N3, BEREAD ROAD, UMBILO ROAD, TO RANSHAW ROAD.
WILLS ROAD
START WILLS ROAD VIA MILTON ROAD, JULIUS NYERERE ROAD, N3, RICHMOND ROAD TO MARIANHILL ROAD. RETURN MARIANHILL ROAD, VIA RICHMOND ROAD, N3, JULIUS NYERERE ROAD, MILTON ROAD TO WILLS ROAD.
DR. YUSAF DADDOO STREET
START DR. YUSAF DADDOO STREET VIA LOUISE STREET, DAVID WEBSTER ROAD, N3, RICHMOND ROAD TO MARIANHILL ROAD. RETURN MARIANHILL ROAD, RICHMOND ROAD, N3, DAVID WEBSTER ROAD, LOUISE STREET TO DR. YUSAF DADDOO STREET.
UMBLO ROAD
START UMBLO ROAD VIA ALAN PATON ROAD, DINIZULU ROAD, N3, RICHMOND ROAD TO MARIANHILL ROAD. RETURN MARIANHILL ROAD VIA RICHMOND ROAD, N3, DINIZULU DRIVE, ALAN PATON ROAD TO UMBLO ROAD.
MAHATMA GANDHI ROAD
START MAHATMA GANDHI ROAD VIA ANTON LEMBEDE STREET, STALWART SIMALENE STREET, N3, RICHMOND ROAD TO MARIANHILL ROAD. RETURN MARIANHILL ROAD, RICHMOND ROAD, N3, STALWART SIMALENE STREET, ANTON LEMBEDE STREET TO MAHATMA GANDHI ROAD.
SHEARER ROAD
START SHEARER ROAD, VIA MAHATMA GANDHI ROAD, ANTON LEMBEDE STREET, STALWART SIMALENE STREET, N3, RICHMOND ROAD TO MARIANHILL ROAD. RETURN MARIANHILL ROAD, RICHMOND ROAD, N3, STALWART SIMALENE STREET, ANTON LEMBEDE STREET, MAHATMA GANDHI ROAD TO SHEARER ROAD.
HOSPITAL ROAD
START HOSPITAL ROAD VIA MAHATMA GANDHI ROAD, ANTON LEMBEDE STREET, STALWART SIMALENE STREET, N3, RICHMOND ROAD TO MARIANHILL ROAD. RETURN MARIANHILL ROAD, RICHMOND ROAD, N3, STALWART SIMALENE STREET, ANTON LEMBEDE STREET, MAHATMA GANDHI ROAD TO HOSPITAL ROAD.
VARSITY DRIVE
START VARSITY DRIVE VIA QUARRY ROAD, M19, CAVERSHAM ROAD, MARIANHILL ROAD. RETURN MARIANHILL ROAD VIA CAVERSHAM ROAD, M19, QUARRY ROAD TO VARSITY DRIVE.
STEVE BIKO ROAD
START STEVE BIKO ROAD VIA KING DINIZULU ROAD, N3, RICHMOND ROAD TO MARIANHILL ROAD. RETURN MARIANHILL ROAD VIA RICHMOND ROAD, N3, KING DINIZULU ROAD TO STEVE BIKO ROAD.
DUNCAN BARRET ROAD
START DUNCAN BARRET ROAD VIA BALFOUR ROAD, SANDERSON STREET, JOSIAH GUMEDE ROAD, CAVERSHAM STREET TO MARIANHILL ROAD. RETURN MARIANHILL ROAD, CAVERSHAM ROAD, JOSIAH GUMEDE ROAD, SANDERSON STREET, BALFOUR ROAD TO DUNCAN BARRET ROAD.
TRIO PLACE
START TRIO PLACE, VIA BURO CRESCENT, N3, RICHMOND ROAD TO MARIANHILL ROAD. RETURN MARIANHILL ROAD, RICHMOND ROAD, N3, BURO CRESCENT TO TRIO PLACE.
NATIONALLY
FROM UNIVERSITY TO TRAVEL NATIONALLY FOR SPECIAL EVENTS WITHIN SOUTH AFRICA.



transport

Department:
Transport
Province of KwaZulu-Natal

GAZETTE

LGKZNG20-2023-AUG

REGION: ALL

1)	Application Number: APP0160422	2)	Gazette Number: LGKZNG20-2023-AUG
3)	Applicant: IKHWEZI BUS SERVICE (PTY) LTD ID NO. 1957/001045/07 Association: NOT AVAILABLE	4)	Applicant Address: ERF 4056 RESERVOIR HILLS DURBAN 4091
5)	Existing Licence Holder: NOT APPLICABLE ID NO. NOT APPLICABLE	6)	Existing Licence Holder Address: NOT APPLICABLE
7)	Type of application: NEW OPERATING LICENCE	8)	Operating Licence Number: NOTAVAILABLE
9)	Vehicle Type: OTHER	10)	1 X 0 (SEATED)
11)	Region: ETHEKWENI AND ILEMBE		
12.1	<p>KZPRERC2850538 - VARIOUS BUS ROUTES FOR IKHWEZI BUS SERVICES.</p> <p>ASMA COURT HEAD SOUTHEAST ON CRAIGHEAD PLACE TOWARD ROLAND CHAPMAN DRIVE TURN LEFT ONTO ROLAND CHAPMAN DRIVE, AT THE ROUNDABOUT, TAKE THE 3RD EXIT ONTO BLAMEY ROAD TURN LEFT TO MERGE ONTO M4 TOWARD CITY CENTRE, MERGE ONTO M4 FOLLOW M4 TO M L SULTAN ROAD IN GREYVILLE, BEREA CONTINUE STRAIGHT TO STAY ON M4 TURN LEFT ONTO ANTON LEMBEDE STREET / M4 (SIGNS FOR SMITH STREET/N3/PIETERMARITZBURG) CONTINUE STRAIGHT TO STAY ON ANTON LEMBEDE STREET /M4, USE THE RIGHT 2 LANES TO TURN RIGHT ONTO JULIUS NYERERE STREET /M4/R102 CONTINUE STRAIGHT ONTO M L SULTAN ROAD.</p> <p>PENTING PROPERTIES DAVID WEBSTER HEAD WEST ON DAVID WEBSTER STREET/M4/R102 TOWARD DR YUSUF DADOO STREET USE THE 2ND FROM THE LEFT LANE TO STAY ON DAVID WEBSTER STREET/M4/R102 USE THE RIGHT LANE TO TURN SLIGHTLY RIGHT ONTO DAVID WEBSTER STREET USE THE 2ND FROM THE RIGHT LANE TO TURN RIGHT AT THE 2ND CROSS STREET ONTO JULIUS NYERERE STREET/M4/R102 CONTINUE STRAIGHT ONTO M L SULTAN ROAD.</p> <p>HLELO PROPERTIES HEAD EAST ON MAUD MFUSI STREET TOWARD JOSEPH NDULI STREET TURN LEFT AT THE 1ST CROSS STREET ONTO JOSEPH NDULI STREET TURN LEFT ONTO ANTON LEMBEDE STREET CONTINUE STRAIGHT ONTO ANTON LEMBEDE STREET/M4 USE THE RIGHT 2 LANES TO TURN RIGHT ONTO JULIUS NYERERE STREET/M4/R102 CONTINUE STRAIGHT ONTO M L SULTAN ROAD.</p> <p>LAVINO/ VALLEY VIEW HEAD EAST ON BANFIELD CRESCENT/VALLEY VIEW ROAD TOWARD IMESON ROAD TURN RIGHT ONTO EARL HAIG ROAD CONTINUE ONTO SPRINGFIELD ROAD/M17 TURN LEFT AT OVERPORT DRIVE CONTINUE ONTO JOHN ZIKHALI ROAD TURN RIGHT ONTO MARKET ROAD, M L SULTAN ROAD WILL BE ON THE LEFT.</p> <p>MANTON, AWAMI, DOLPHIN, MAVOVO HEAD NORTHEAST ON MOUNTBATTEN DRIVE TOWARD RIDDICK AVENUE, CONTINUE ONTO QUARRY ROAD TURN RIGHT ONTO O'FLAHERTY ROAD CONTINUE ONTO SHENFIELD PLACE, CONTINUE ONTO CLARE ROAD, CONTINUE STRAIGHT ONTO RANDES ROAD CONTINUE ON N3. DRIVE TO M L SULTAN ROAD IN GREYVILLE.</p> <p>KIFT PROPERTIES HEAD NORTHEAST ON CAMBRIDGE AVENUE TOWARD ELY ROAD, TURN LEFT ONTO HANNAH ROAD TURN RIGHT AT THE 1ST CROSS STREET ONTO UMBILO ROAD/R102 USE THE RIGHT 2 LANES TO TURN SLIGHTLY RIGHT ONTO MAGWAZA MAPHALALA STREET/R102 SLIGHT LEFT ONTO MAGWAZA MAPHALALA STREET, TURN LEFT ONTO KING DINUZULU ROAD/KING DINUZULU ROAD N TURN RIGHT ONTO BOTANIC GARDENS ROAD USE THE RIGHT 2 LANES TO TURN RIGHT ONTO CHRIS NTULI ROAD USE THE LEFT 2 LANES TO TURN LEFT ONTO M L SULTAN ROAD.</p> <p>CONCOST, PHILHAVEN, VILLA & WEINEMOORE HEAD SOUTHEAST ON CHE GUEVARA ROAD TOWARD CANTERBURY GROVE, TURN LEFT ONTO UMBILO ROAD CONTINUE ONTO LANCERS ROAD USE ANY LANE TO TURN LEFT ONTO JULIUS NYERERE STREET/M4/R102 CONTINUE STRAIGHT ONTO M L SULTAN ROAD</p> <p>PEARL STAR TAKE SHEPSTONE STREET TO BAY TERRACE IN SOUTH BEACH HEAD SOUTHEAST ON MAHATMA GANDHI ROAD TURN RIGHT ONTO BELL STREET, BELL STREET TURNS RIGHT AND BECOMES SHEPSTONE STREET, DRIVE FROM MARGARET MNCADI AVENUE TO DURBAN CENTRAL USE THE LEFT 2 LANES TO TURN LEFT ONTO BAY TERRACE, USE THE LEFT 3 LANES TO TURN SLIGHTLY LEFT ONTO MARGARET MNCADI AVENUE, FOLLOW JOE SLOVO STREET TO INGCUCU ROAD/R102 FOLLOW INGCUCU ROAD TO CARLISLE STREET TURN RIGHT ONTO M L SULTAN ROAD.</p> <p>TRITION TAKE MAY STREET TO EPSOM ROAD HEAD SOUTH ON MAY STREET TOWARD FIRST AVENUE TURN LEFT AT THE 1ST CROSS STREET ONTO FIRST AVENUE CONTINUE ON EPSOM ROAD, TAKE INGCUCU ROAD TO CARLISLE STREET IN DURBAN CENTRAL, DURBAN TURN LEFT ONTO EPSOM ROAD USE THE RIGHT LANE TO TURN SLIGHTLY RIGHT ONTO UMGENI ROAD/R102 TURN RIGHT ONTO CHARLOTTE MAXEKE STREET, TURN RIGHT ONTO INGCUCU ROAD/R102 CONTINUE STRAIGHT ONTO INGCUCU ROAD, TURN LEFT ONTO CARLISLE STREET, TURN RIGHT ONTO M L SULTAN ROAD.</p> <p>ALPINE & MEDINA CONTINUE TO FELIX DLAMINI ROAD/M10, HEAD NORTHEAST, TURN RIGHT TOWARD FELIX DLAMINI ROAD/M10 TAKE M17, STEPHEN DLAMINI ROAD AND JOHN ZIKHALI ROAD TO M L SULTAN ROAD IN GREYVILLE, TURN LEFT ONTO FELIX DLAMINI ROAD/M10, TURN RIGHT ONTO HENDRY ROAD/M17, TURN RIGHT ONTO EARL HAIG ROAD/M17 TURN RIGHT ONTO STEPHEN DLAMINI ROAD TURN LEFT AT OVERPORT DRIVE CONTINUE ONTO JOHN ZIKHALI ROAD TURN RIGHT ONTO MARKET ROAD.</p> <p>MASOBIYA HEAD WEST ON MASOBIYA MDLULI STREET TOWARD ROY ROAD/SHEPSTONE STREET CONTINUE ON SHEPSTONE STREET TAKE BRAM FISCHER ROAD TO CARLISLE STREET IN DURBAN CENTRAL TURN RIGHT ONTO ROY ROAD/SHEPSTONE STREET USE THE LEFT 2 LANES TO TURN LEFT ONTO BRAM FISCHER ROAD CONTINUE ONTO DAVID WEBSTER STREET/M4/R102 USE THE 2ND FROM THE RIGHT LANE TO TURN RIGHT ONTO JOE SLOVO STREET CONTINUE ONTO INGCUCU ROAD/R102 CONTINUE STRAIGHT ONTO INGCUCU ROAD TURN LEFT ONTO CARLISLE STREET TURN RIGHT ONTO M L SULTAN ROAD.</p> <p>URBAN VIEW / EMERALD HEAD NORTHWEST ON INGCUCU ROAD/R102 TOWARD CHARLOTTE MAXEKE STREET CONTINUE STRAIGHT ONTO INGCUCU ROAD TURN LEFT ONTO CARLISLE STREET TURN RIGHT ONTO M L SULTAN ROAD.</p> <p>SMITH STREET HEAD WEST ON ANTON LEMBEDE STREET TOWARD JOE SLOVO STREET USE THE RIGHT 2 LANES TO TURN RIGHT AT THE 1ST CROSS STREET ONTO JOE SLOVO STREET CONTINUE ONTO INGCUCU ROAD/R102 CONTINUE STRAIGHT ONTO INGCUCU ROAD TURN LEFT ONTO CARLISLE STREET TURN RIGHT ONTO M L SULTAN ROAD.</p> <p>BLENHAM, MASONIC, JEWITTS TAKE PRINCE STREET TO BAY TERRACE HEAD NORTHWEST ON PRINCE STREET TOWARD MASONIC ROAD TURN LEFT ONTO RUTHERFORD STREET, DRIVE FROM MARGARET MNCADI AVENUE TO DURBAN CENTRAL CONTINUE ONTO BAY TERRACE USE THE LEFT 3 LANES TO TURN SLIGHTLY LEFT ONTO MARGARET MNCADI AVENUE, FOLLOW JOE SLOVO STREET TO INGCUCU ROAD/R102 USE THE RIGHT 2 LANES TO TURN SLIGHTLY RIGHT TOWARD JOE SLOVO STREET CONTINUE ONTO JOE SLOVO STREET FOLLOW INGCUCU ROAD TO CARLISLE STREET CONTINUE ONTO INGCUCU ROAD/R102 CONTINUE STRAIGHT ONTO INGCUCU ROAD TURN LEFT ONTO CARLISLE STREET TURN RIGHT ONTO M L SULTAN ROAD.</p> <p>CITY CABIN, MAZEPPA DRIVE FROM BAY TERRACE AND MARGARET MNCADI AVENUE TO DURBAN CENTRAL HEAD EAST ON DR LANGALIBALELE DUBE STREET TOWARD ROBIN LANE, TURN RIGHT ONTO MORGE LANE TURN RIGHT ONTO BAY TERRACE USE THE LEFT 3 LANES TO TURN SLIGHTLY LEFT ONTO MARGARET MNCADI AVENUE FOLLOW JOE SLOVO STREET TO INGCUCU ROAD/R102 USE THE RIGHT 2 LANES TO TURN SLIGHTLY RIGHT TOWARD JOE SLOVO STREET CONTINUE ONTO JOE SLOVO STREET FOLLOW INGCUCU ROAD TO CARLISLE STREET CONTINUE ONTO INGCUCU ROAD/R102 CONTINUE STRAIGHT ONTO INGCUCU ROAD TURN LEFT ONTO CARLISLE STREET TURN RIGHT ONTO M L SULTAN ROAD.</p> <p>STERLING HEAD WEST ON CARLISLE ST TOWARD CROSS STREET TURN RIGHT ONTO M L SULTAN ROAD.</p> <p>RENAISSANCE HEAD WEST ON MAUD MFUSI STREET TOWARD LELLOS PASSAGE TURN RIGHT ONTO JOSEPH NDULI STREET TURN LEFT ONTO ANTON LEMBEDE</p>		



transport

Department:
Transport
Province of KwaZulu-Natal

GAZETTE

LGKZNG20-2023-AUG

REGION: ALL

STREET CONTINUE STRAIGHT ONTO ANTON LEMBEDE STREET/M4 USE THE RIGHT 2 LANES TO TURN RIGHT ONTO JULIUS NYERERE STREET/M4/R102 CONTINUE STRAIGHT ONTO M L SULTAN ROAD.

505 ANTON LEMBEDE

HEAD WEST ON ANTON LEMBEDE STREET TOWARD ALEXANDRA STREET CONTINUE STRAIGHT ONTO ANTON LEMBEDE STREET/M4 USE THE RIGHT 2 LANES TO TURN RIGHT ONTO JULIUS NYERERE STREET/M4/R102 CONTINUE STRAIGHT ONTO M L SULTAN ROAD.

JOE SLOVO

HEAD NORTH ON JOE SLOVO ST TOWARD DENIS HURLEY STREET CONTINUE ONTO INGCUCE ROAD/R102 CONTINUE STRAIGHT ONTO INGCUCE ROAD TURN LEFT ONTO CARLISLE STREET TURN RIGHT ONTO M L SULTAN ROAD.

EMDUBANI

HEAD NORTH ON STALWART SIMELANE STREET/M4 TOWARD KINGSMEAD WAY TURN LEFT ONTO KINGSMEAD WAY CONTINUE ON MASABALALA YENGWA AVENUE/M12, TAKE M4 AND INGCUCE ROAD TO CARLISLE STREET IN DURBAN CENTRAL TURN LEFT ONTO MASABALALA YENGWA AVENUE/M12 CONTINUE ONTO WALNUT ROAD USE THE RIGHT 2 LANES TO TURN RIGHT ONTO BRAM FISCHER ROAD/M4 USE THE 2ND FROM THE RIGHT LANE TO TURN RIGHT ONTO JOE SLOVO STREET CONTINUE ONTO INGCUCE ROAD/R102 CONTINUE STRAIGHT ONTO INGCUCE ROAD TURN LEFT ONTO CARLISLE STREET TURN RIGHT ONTO M L SULTAN ROAD

ST GERAN

TAKE LOCKSLEY DR TO JAN SMUTS HWY/KING CETHSWAYO HIGHWAY IN SHERWOOD, DURBAN HEAD SOUTHWEST ON RIPPOON ROAD TOWARD BAZLEY AVENUE CONTINUE ONTO LOCKSLEY DRIVE TAKE N3 TO CHRIS NTULI ROAD IN BEREA. EXIT FROM N3 TURN LEFT ONTO JAN SMUTS HIGHWAY/KING CETHSWAYO HIGHWAY USE THE LEFT LANE TO MERGE ONTO N3 VIA THE RAMP TO CITY/STAD, EXIT ONTO CHRIS NTULI ROAD, DRIVE TO M L SULTAN ROAD IN GREYVILLE, MERGE ONTO CHRIS NTULI ROAD, USE THE LEFT 2 LANES TO TURN LEFT ONTO M L SULTAN ROAD.

RIDE MZANZI, BIG GULF, HOFFMAN

GET ON N3 IN ASHLEY FROM RICHMOND ROAD/M1 HEAD SOUTHEAST TOWARD STOCKVILLE ROAD TURN LEFT ONTO STOCKVILLE ROAD TURN LEFT AT THE 1ST CROSS STREET ONTO RICHMOND ROAD/M1 USE THE RIGHT 2 LANES TO TURN RIGHT TO MERGE ONTO N3 TOWARD DURBAN, FOLLOW N3 TO CHRIS NTULI ROAD IN BEREA, EXIT FROM N3, MERGE ONTO N3 KEEP RIGHT TO STAY ON N3, EXIT ONTO CHRIS NTULI ROAD DRIVE TO M L SULTAN ROAD IN GREYVILLE, MERGE ONTO CHRIS NTULI ROAD USE THE LEFT 2 LANES TO TURN LEFT ONTO M L SULTAN ROAD.

HENWOOD 7TH AVE

HEAD SOUTHWEST ON SEVENTH AVENUE TOWARD MITCHELL CRESCENT, TURN RIGHT AT THE 1ST CROSS STREET ONTO MITCHELL CRESCENT, TURN LEFT ONTO AVONDALE ROAD, TURN LEFT ONTO JOHN ZIKHALI ROAD, TURN RIGHT ONTO MARKET ROAD, M L SULTAN WILL BE ON THE LEFT.

GREENWOOD PARK

TAKE PARK STATION ROAD AND MIMOSA ROAD TO CHRIS HANI ROAD/R102 IN GREENWOOD PARK HEAD NORTHEAST ON SANDERSON PLACE TOWARD PARK STATION ROAD TURN RIGHT ONTO PARK STATION ROAD SLIGHT RIGHT ONTO MIMOSA ROAD FOLLOW R102 TO SANDILE THUSI ROAD/M17 IN GREYVILLE, BEREA TURN RIGHT ONTO CHRIS HANI ROAD/R102 CONTINUE STRAIGHT TO STAY ON CHRIS HANI ROAD/R102 KEEP LEFT TO CONTINUE ON UMGENI ROAD/R102 CONTINUE ON SANDILE THUSI ROAD/M17. TAKE GLADYS MANZI ROAD TO M L SULTAN ROAD TURN RIGHT ONTO SANDILE THUSI ROAD/M17 TURN LEFT ONTO LILIAN NGOYI ROAD CONTINUE ONTO STREET MARYS AVENUE AT THE ROUNDABOUT, TAKE THE 2ND EXIT ONTO GLADYS MANZI ROAD TURN LEFT ONTO MARKET ROAD.

INDATSHANA

HEAD NORTH ON JOSEPH NDULI STREET TOWARD N3, USE THE 2ND FROM THE LEFT LANE TO TURN LEFT ONTO DAVID WEBSTER STREET/M4/R102, USE THE RIGHT LANE TO TURN SLIGHTLY RIGHT ONTO DAVID WEBSTER STREET, USE THE 2ND FROM THE RIGHT LANE TO TURN RIGHT AT THE 2ND CROSS STREET ONTO JULIUS NYERERE STREET/M4/R102 CONTINUE STRAIGHT ONTO M L SULTAN ROAD.

ABC CHAMBERS

HEAD NORTH ON JOE SLOVO STREET TOWARD DR PIXLEY KASEME STREET CONTINUE ONTO INGCUCE ROAD/R102 CONTINUE STRAIGHT ONTO INGCUCE ROAD, TURN LEFT ONTO CARLISLE STREET, TURN RIGHT ONTO M L SULTAN ROAD.

RWZ PROPS

HEAD EAST ON ISMAIL C MEER STREET TOWARD INGCUCE ROAD, TURN LEFT AT THE 1ST CROSS STREET ONTO INGCUCE ROAD, TURN LEFT ONTO CARLISLE STREET, TURN RIGHT ONTO M L SULTAN ROAD.

MC ARTHUR

HEAD EAST ON MAUD MFUSI STREET TOWARD JOSEPH NDULI STREET, TURN LEFT AT THE 1ST CROSS STREET ONTO JOSEPH NDULI STREET, SLIGHT LEFT TO STAY ON JOSEPH NDULI STREET, USE THE LEFT LANE TO TURN RIGHT ONTO JOHANNES NKOSI STREET/M4/R102 TURN LEFT ONTO CROSS STREET, TURN LEFT ONTO CARLISLE STREET TURN RIGHT ONTO M L SULTAN ROAD.

DAVERNPORT

HEAD NORTHEAST ON YORK AVE TOWARD CLARK ROAD, TURN LEFT ONTO CLARK ROAD, TURN RIGHT ONTO CLEAVER ROAD CONTINUE ONTO BOTANIC GARDENS ROAD, USE THE RIGHT 2 LANES TO TURN RIGHT ONTO CHRIS NTULI ROAD USE THE LEFT 2 LANES TO TURN LEFT ONTO M L SULTAN ROAD.

SHERWOOD

TAKE HUGO ROAD AND RANGLES ROAD TO N3 HEAD SOUTHEAST ON HUGO ROAD TOWARD EVERTON ROAD, TURN RIGHT ONTO EVERTON ROAD TURN RIGHT ONTO WATERFALL ROAD TURN LEFT ONTO RANGLES ROAD, FOLLOW N3 TO CHRIS NTULI ROAD, EXIT FROM N3, MERGE ONTO N3, EXIT ONTO CHRIS NTULI ROAD, DRIVE TO M L SULTAN ROAD IN GREYVILLE, MERGE ONTO CHRIS NTULI ROAD, USE THE LEFT 2 LANES TO TURN LEFT ONTO M L SULTAN ROAD.

BAYSIDE

HEAD WEST ON MONTY NAICKER ROAD TOWARD MARK LANE TURN RIGHT ONTO JOE SLOVO STREET, CONTINUE ONTO INGCUCE ROAD/R102 CONTINUE STRAIGHT ONTO INGCUCE ROAD, TURN LEFT ONTO CARLISLE STREET, TURN RIGHT ONTO M L SULTAN ROAD.

ROYAL O'FLAHERTY

HEAD SOUTH ON O'FLAHERTY ROAD TOWARD HULSTON ROAD, CONTINUE ONTO SHENFIELD PLACE, CONTINUE ONTO CLARE ROAD, CONTINUE STRAIGHT ONTO RANGLES ROAD, CONTINUE ON N3, DRIVE TO M L SULTAN ROAD IN GREYVILLE.

TRIO, MVILA, MBONAMBI, BRAZILIA, DR ZWANE

FOLLOW BARTLE ROAD AND STELLAWOOD ROAD TO UMBILO ROAD/R102 HEAD SOUTHEAST ON PROSPECT ROAD TOWARD BARTLE ROAD TURN LEFT ONTO BARTLE ROAD, TURN RIGHT ONTO STELLAWOOD ROAD, TURN LEFT ONTO UMBILO ROAD/R102, CONTINUE ON UMBILO ROAD TO GREYVILLE CONTINUE STRAIGHT ONTO UMBILO ROAD CONTINUE ONTO LANCERS ROAD, USE ANY LANE TO TURN LEFT ONTO JULIUS NYERERE STREET/M4/R102 CONTINUE STRAIGHT ONTO M L SULTAN ROAD.

UNICITY

TAKE SHEPSTONE STREET AND BRAM FISCHER ROAD TO CARLISLE STREET IN DURBAN CENTRAL HEAD EAST ON DR PIXLEY KASEME STREET TOWARD FAREWELL ROAD/SHEPSTONE STREET TURN LEFT AT THE 1ST CROSS STREET ONTO FAREWELL ROAD/SHEPSTONE STREET USE THE LEFT 2 LANES TO TURN LEFT ONTO BRAM FISCHER ROAD CONTINUE ONTO DAVID WEBSTER STREET/M4/R102 USE THE 2ND FROM THE RIGHT LANE TO TURN RIGHT ONTO JOE SLOVO STREET CONTINUE ONTO INGCUCE ROAD/R102 CONTINUE STRAIGHT ONTO INGCUCE ROAD, TURN LEFT ONTO CARLISLE STREET, TURN RIGHT ONTO M L SULTAN ROAD.

KINGSTON RES

TAKE DIAKONIA AVENUE TO MAYDON ROAD IN ALBERT PARK HEAD SOUTH ON PARK STREET TOWARD COLLEGE LANE TURN RIGHT ONTO DIAKONIA AVENUE FOLLOW SYDNEY ROAD/R102 AND RICK TURNER ROAD TO MAZISI KUNENE ROAD IN BEREA CONTINUE ONTO MAYDON ROAD TURN RIGHT ONTO MARGARET MNCADI AVENUE CONTINUE ONTO CHE GUEVARA ROAD USE THE LEFT 2 LANES TO TURN LEFT ONTO SYDNEY ROAD/R102 TURN RIGHT ONTO RICK TURNER ROAD TURN RIGHT ONTO MAZISI KUNENE ROAD.

SAN SABIL & ADDINGTON

TAKE SHEPSTONE STREET TO BAY TERRACE HEAD SOUTHWEST ON MASONIC ROAD TOWARD MAHATMA GANDHI ROAD, TURN LEFT ONTO MAHATMA GANDHI ROAD, TURN RIGHT ONTO SHEPSTONE STREET FOLLOW MARGARET MNCADI AVENUE, SYDNEY ROAD/R102 AND RICK TURNER ROAD TO MAZISI KUNENE ROAD IN BEREA USE THE LEFT 2 LANES TO TURN LEFT ONTO BAY TERRACE, USE THE LEFT 3 LANES TO TURN SLIGHTLY LEFT ONTO MARGARET MNCADI AVENUE, KEEP RIGHT TO STAY ON MARGARET MNCADI AVENUE, CONTINUE ONTO CHE GUEVARA ROAD USE THE LEFT 2 LANES TO TURN LEFT ONTO SYDNEY ROAD/R102, TURN RIGHT ONTO RICK TURNER ROAD, TURN RIGHT ONTO MAZISI KUNENE ROAD.

LANDMARK & HERMITAGE

TAKE SHEPSTONE STREET, BRAM FISCHER ROAD, DAVID WEBSTER STREET/M4/R102, N3, ... AND PRINCESS ALICE AVENUE TO MAZISI KUNENE ROAD IN BEREA, HEAD EAST ON WEST STREET TOWARD FAREWELL ROAD/SHEPSTONE STREET, TURN LEFT AT THE 1ST CROSS STREET ONTO FAREWELL ROAD/SHEPSTONE STREET USE THE LEFT 2 LANES TO TURN LEFT ONTO BRAM FISCHER ROAD CONTINUE ONTO DAVID WEBSTER STREET/M4/R102, KEEP RIGHT TO STAY ON DAVID WEBSTER STREET/M4/R102, USE ANY LANE TO MERGE ONTO N3 VIA THE RAMP TO PIETERMARITZBURG TAKE EXIT 3 TOWARD BEREA ROAD (S)/M13, MERGE ONTO KING DINUZULU ROAD/KING DINUZULU ROAD, USE THE LEFT LANE TO STAY ON KING DINUZULU ROAD/KING DINUZULU ROAD N, TURN LEFT ONTO MAZISI KUNENE ROAD, SLIGHT LEFT ONTO LAMONT ROAD, CONTINUE ONTO PRINCESS ALICE



transport

Department:
Transport
Province of KwaZulu-Natal

GAZETTE

LGKZNG20-2023-AUG

REGION: ALL

AVENUE, TURN RIGHT ONTO RICK TURNER ROAD, TURN RIGHT ONTO MAZISI KUNENE ROAD.

340 UMBILO & ESCOMBE

HEAD NORTHEAST ON UMBILO ROAD TOWARD ALAN PATON ROAD, DESTINATION WILL BE ON THE RIGHT

29 UMBILO ROAD

HEAD NORTHEAST ON UMBILO ROAD TOWARD KING DINUZULU ROAD/KING DINUZULU ROAD, TURN LEFT AT THE 1ST CROSS STREET ONTO KING DINUZULU ROAD, TURN LEFT ONTO CLEAVER ROAD CONTINUE ONTO BULWER ROAD, CONTINUE ONTO ZK MATHEWS ROAD, TURN RIGHT ONTO RICK TURNER ROAD, TURN RIGHT ONTO MAZISI KUNENE ROAD.

98 UMBILO & BERECA COVE

HEAD NORTHEAST ON UMBILO ROAD TOWARD CHE GUEVARA ROAD, TURN LEFT ONTO KING DINUZULU ROAD, DESTINATION WILL BE ON THE LEFT.

155 KING DINUZULU ROAD (SOUTH) BULWER, BERECA, 4083

HEAD NORTHWEST ON KING DINUZULU ROAD TOWARD CANTERBURY GROVE, TURN LEFT ONTO CLEAVER ROAD CONTINUE ONTO BULWER ROAD, CONTINUE ONTO ZK MATHEWS ROAD, TURN RIGHT ONTO RICK TURNER ROAD, TURN RIGHT ONTO MAZISI KUNENE ROAD.

ENTERPRISE

HEAD NORTHEAST ON SAMORA MACHEL STREET TOWARD SAMORA MACHEL STREET, FOLLOW M4 AND R102 TO RICK TURNER ROAD IN CONGELA, TURN LEFT ONTO BRAM FISCHER ROAD/M4, USE THE LEFT LANE TO CONTINUE ON DAVID WEBSTER STREET/M4/R102, CONTINUE STRAIGHT ONTO MARKET STREET/M4/R102, USE THE RIGHT 2 LANES TO TURN SLIGHTLY RIGHT ONTO MARKET STREET/R102 USE THE MIDDLE LANE TO TURN RIGHT ONTO ANTON LEMBEDE STREET/M4/R102 USE THE LEFT LANES TO TURN SLIGHTLY LEFT ONTO SYDNEY ROAD/R102, FOLLOW RICK TURNER ROAD TO MAZISI KUNENE ROAD IN BERECA, TURN RIGHT ONTO RICK TURNER ROAD, TURN RIGHT ONTO MAZISI KUNENE ROAD.

WESTPARK

HEAD NORTHEAST ON WEST ROAD TOWARD CRESCENT STREET SHARP LEFT ONTO CRESCENT STREET, TURN LEFT ONTO FELIX DLAMINI ROAD/M10, USE THE RIGHT 2 LANES TO TURN RIGHT ONTO JAN SMUTS HIGHWAY/KING CETSHWAYO HIGHWAY/M10, SLIGHT LEFT ONTO VUSI MZIMELA ROAD/M10, TURN LEFT ONTO RICK TURNER ROAD, TURN LEFT ONTO MAZISI KUNENE ROAD.

RESERVOIR HEIGHTS

HEAD SOUTHWEST ON HALPIN AVENUE TOWARD DUNKELD ROAD/MOUNTBATTEN DRIVE, CONTINUE ON MOUNTBATTEN DRIVE, TAKE N2 AND VUSI MZIMELA ROAD/M10 TO MAZISI KUNENE ROAD IN BERECA, SHARP LEFT ONTO DUNKELD ROAD/MOUNTBATTEN DRIVE, USE ANY LANE TO TURN LEFT TO MERGE ONTO M19, TURN RIGHT, TAKE THE RAMP ONTO N2, TAKE EXIT 161 TOWARD SOLOMON MAHLANGU DRIVE/M7, USE THE LEFT 2 LANES TO TURN LEFT ONTO SOLOMON MAHLANGU DRIVE/M7 (SIGNS FOR BLUFF/EDWIN SWALES V C DRIVE), TURN LEFT ONTO BELLAIR ROAD/VUSI MZIMELA ROAD/M10, TURN RIGHT ONTO RICK TURNER ROAD, TURN LEFT ONTO MAZISI KUNENE ROAD.

ACUTT STREET

HEAD SOUTH ON ACUTT STREET TOWARD MARGARET MNCADI AVENUE, FOLLOW MARGARET MNCADI AVENUE, SYDNEY ROAD/R102 AND RICK TURNER ROAD TO MAZISI KUNENE ROAD IN BERECA, TURN LEFT ONTO MARGARET MNCADI AVENUE, MAKE A U-TURN AT SAMORA MACHEL STREET, KEEP RIGHT TO STAY ON MARGARET MNCADI AVENUE, CONTINUE ONTO CHE GUEVARA ROAD, USE THE LEFT 2 LANES TO TURN LEFT ONTO SYDNEY ROAD/R102, TURN RIGHT ONTO RICK TURNER ROAD, TURN RIGHT ONTO MAZISI KUNENE ROAD.

CAMDEN

HEAD NORTH ON CAMDEN AVENUE TOWARD CLARK ROAD, TURN LEFT ONTO CLARK ROAD, TURN LEFT ONTO MAZISI KUNENE ROAD, SLIGHT LEFT ONTO LAMONT ROAD, CONTINUE ONTO PRINCESS ALICE AVENUE, TURN RIGHT ONTO RICK TURNER ROAD, TURN RIGHT ONTO MAZISI KUNENE ROAD.

KINROSS

HEAD NORTH ON PERCY OSBORN ROAD TOWARD INNES ROAD, FOLLOW INNES ROAD AND MUSGRAVE ROAD TO LENA AHRENS ROAD IN BULWER, TURN LEFT ONTO LENA AHRENS ROAD, TURN RIGHT ONTO RICK TURNER ROAD, TURN RIGHT ONTO MAZISI KUNENE ROAD.

ASPARA

TAKE INGCUCE ROAD TO DAVID WEBSTER STREET/M4/R102, HEAD EAST ON BERTHA MKHIZE STREET TOWARD INGCUCE ROAD, TURN LEFT AT THE 1ST CROSS STREET ONTO INGCUCE ROAD, TAKE N3, MAZISI KUNENE ROAD AND PRINCESS ALICE AVENUE TO MAZISI KUNENE ROAD IN BERECA, TURN LEFT ONTO DAVID WEBSTER STREET/M4/R102, KEEP RIGHT TO STAY ON DAVID WEBSTER STREET/M4/R102, USE ANY LANE TO MERGE ONTO N3 VIA THE RAMP TO PIETERMARITZBURG, TAKE EXIT 3 TOWARD BERECA ROAD (S)/M13, MERGE ONTO KING DINUZULU ROAD/KING DINUZULU ROAD N, USE THE LEFT LANE TO STAY ON KING DINUZULU ROAD/KING DINUZULU ROAD, TURN LEFT ONTO MAZISI KUNENE ROAD, SLIGHT LEFT ONTO LAMONT ROAD, CONTINUE ONTO PRINCESS ALICE AVENUE, TURN RIGHT ONTO RICK TURNER ROAD, TURN RIGHT ONTO MAZISI KUNENE ROAD.

VICTORIA

TAKE INGCUCE ROAD TO DAVID WEBSTER STREET/M4/R102, HEAD EAST ON BERTHA MKHIZE STREET TOWARD INGCUCE ROAD, TURN LEFT AT THE 1ST CROSS STREET ONTO INGCUCE ROAD, TAKE N3, MAZISI KUNENE ROAD AND PRINCESS ALICE AVENUE TO MAZISI KUNENE ROAD IN BERECA, TURN LEFT ONTO DAVID WEBSTER STREET/M4/R102, KEEP RIGHT TO STAY ON DAVID WEBSTER STREET/M4/R102, USE ANY LANE TO MERGE ONTO N3 VIA THE RAMP TO PIETERMARITZBURG, TAKE EXIT 3 TOWARD BERECA ROAD (S)/M13, MERGE ONTO KING DINUZULU ROAD/KING DINUZULU ROAD N, USE THE LEFT LANE TO STAY ON KING DINUZULU ROAD/KING DINUZULU ROAD, TURN LEFT ONTO MAZISI KUNENE ROAD, SLIGHT LEFT ONTO LAMONT ROAD, CONTINUE ONTO PRINCESS ALICE AVENUE, TURN RIGHT ONTO RICK TURNER ROAD, TURN RIGHT ONTO MAZISI KUNENE ROAD.

MAYVILLE & ALCOCK

HEAD NORTHWEST ON CHARLES STRACHAN ROAD TOWARD JAN SMUTS HIGHWAY/KING CETSHWAYO HIGHWAY, SHARP RIGHT ONTO JAN SMUTS HIGHWAY/KING CETSHWAYO HIGHWAY, TURN LEFT ONTO ROBINSON PLACE, TURN LEFT ONTO ALCOCK CRESCENT.

ALCOCK CRESCENT, MUSGRAVE, BERECA, 4001

TAKE ALCOCK CRESCENT TO JAN SMUTS HIGHWAY/KING CETSHWAYO HIGHWAY, TAKE MARY THIPHE STREET AND RICK TURNER ROAD TO MAZISI KUNENE ROAD, TURN LEFT ONTO MAZISI KUNENE ROAD.

GREENFIELDS

HEAD SOUTH ON RANGLES ROAD TOWARD MOSES KOTANE ROAD, KEEP RIGHT TO CONTINUE ON WATERFALL ROAD, TURN LEFT ONTO JAN SMUTS HIGHWAY/KING CETSHWAYO HIGHWAY/M10, TURN RIGHT ONTO VUSI MZIMELA ROAD/M10, TURN LEFT ONTO RICK TURNER ROAD, TURN LEFT ONTO MAZISI KUNENE ROAD.

SEABOARD

TAKE MARGARET MNCADI AVENUE, SYDNEY ROAD/R102 AND RICK TURNER ROAD TO MAZISI KUNENE ROAD IN BERECA, HEAD SOUTH ON MAHATMA GANDHI ROAD TOWARD TYZACK STREET, USE THE RIGHT 2 LANES TO TURN RIGHT ONTO ANTON LEMBEDE STREET, TURN LEFT ONTO CATO STREET, USE THE LEFT 2 LANES TO TURN RIGHT ONTO BAY TERRACE, USE THE LEFT 3 LANES TO TURN SLIGHTLY LEFT ONTO MARGARET MNCADI AVENUE, KEEP RIGHT TO STAY ON MARGARET MNCADI AVENUE, CONTINUE ONTO CHE GUEVARA ROAD, USE THE LEFT 2 LANES TO TURN LEFT ONTO SYDNEY ROAD/R102, TURN RIGHT ONTO RICK TURNER ROAD, TURN RIGHT ONTO MAZISI KUNENE ROAD.

VAUSE ROAD

HEAD SOUTHWEST ON STEPHEN DLAMINI ROAD TOWARD ST THOMAS ROAD, TURN RIGHT ONTO ST THOMAS ROAD, CONTINUE ON PETER MOKABA ROAD/PETER MOKABA RIDGE, TAKE MARY THIPHE STREET AND RICK TURNER ROAD TO MAZISI KUNENE ROAD, TURN LEFT ONTO PETER MOKABA ROAD/PETER MOKABA RIDGE, TURN RIGHT ONTO JAN SMUTS HIGHWAY/KING CETSHWAYO HIGHWAY, TURN LEFT ONTO BIDSTON ROAD, TURN RIGHT ONTO OWEN AVENUE, OWEN AVE TURN SLIGHTLY LEFT AND BECOMES MARY THIPHE STREET, TURN LEFT ONTO KALANDEN ROAD, TURN LEFT ONTO RICK TURNER ROAD, TURN LEFT ONTO MAZISI KUNENE ROAD.

DERBY

HEAD WEST ON DERBY STREET TOWARD GLADYS MANZI ROAD, TAKE BOTANIC GARDENS ROAD, BULWER ROAD, ZK MATHEWS ROAD AND RICK TURNER ROAD TO MAZISI KUNENE ROAD IN BERECA, USE ANY LANE TO TURN SLIGHTLY LEFT ONTO GLADYS MANZI ROAD/LOUISE LANE, CONTINUE ONTO JOHN ZIKHALI ROAD, TURN LEFT ONTO EDITH BENSON CRESCENT, EDITH BENSON CRESCENT TURN SLIGHTLY RIGHT AND BECOMES BOTANIC GARDENS ROAD, CONTINUE ONTO CLEAVER ROAD, CONTINUE ONTO BULWER ROAD, CONTINUE ONTO ZK MATHEWS ROAD, TURN RIGHT ONTO RICK TURNER ROAD, TURN RIGHT ONTO MAZISI KUNENE ROAD.

CARLISLE

HEAD WEST ON CARLISLE STREET TOWARD ISMAIL C MEER STREET, TURN LEFT ONTO MARKET ROAD, USE THE RIGHT 2 LANES TO TURN SLIGHTLY RIGHT ONTO MARKET STREET/R102, USE THE MIDDLE LANE TO TURN RIGHT ONTO ANTON LEMBEDE STREET/M4/R102, USE THE LEFT LANES TO TURN SLIGHTLY LEFT ONTO SYDNEY ROAD/R102, TURN RIGHT ONTO RICK TURNER ROAD, TURN RIGHT ONTO MAZISI KUNENE ROAD.

TREVOR COURT

TAKE DOON ROAD TO BLUFF ROAD IN CLAIRWOOD, DURBAN, HEAD NORTH ON BRIGHTON ROAD TOWARD WINCHELSEA AVENUE, TURN RIGHT ONTO DOON ROAD, TAKE SOLOMON MAHLANGU DRIVE/M7 AND UMBILO ROAD/R102 TO MAZISI KUNENE ROAD IN BERECA, TURN RIGHT ONTO BLUFF ROAD, USE THE LEFT 2 LANES TO TURN LEFT ONTO SOLOMON MAHLANGU DRIVE/M7, USE THE LEFT 2 LANES TO TURN LEFT ONTO THE RAMP TO UMBILO



transport

Department:
Transport
Province of KwaZulu-Natal

GAZETTE

LGKZNG20-2023-AUG

REGION: ALL

ROAD/R102, CONTINUE ONTO UMBILO ROAD/R102, TURN LEFT ONTO RICK TURNER ROAD, TURN RIGHT ONTO MAZISI KUNENE ROAD.
NEW COMPLEX
HEAD NORTHEAST ON SAVAGE STREET TOWARD GROSVENOR ROAD, TURN RIGHT ONTO GROSVENOR ROAD, TURN RIGHT ONTO RICK TURNER ROAD, TURN LEFT ONTO MAZISI KUNENE ROAD.
WAKESLEIGH
HEAD NORTHEAST ON WAKESLEIGH ROAD/M10 TOWARD CLIFFVIEW ROAD, TURN RIGHT ONTO RICK TURNER ROAD, TURN LEFT ONTO MAZISI KUNENE ROAD.
276 BRICKFIELD ROAD
HEAD SOUTH ON FELIX DLAMINI ROAD/M10 TOWARD CHERRY AVENUE, USE THE RIGHT 2 LANES TO TURN RIGHT ONTO JAN SMUTS HIGHWAY/KING CETSHTWAYO HIGHWAY/M10, SLIGHT LEFT ONTO VUSI MZIMELA ROAD/M10, TURN LEFT ONTO RICK TURNER ROAD, TURN LEFT ONTO MAZISI KUNENE ROAD.
KHAYELISHA
HEAD NORTH ON SARNIA ROAD TOWARD LEEDS ROAD.
22 SARNIA ROAD, UMBILO, BEREA, 4075
HEAD NORTH ON SARNIA ROAD TOWARD UMBILO ROAD/R102, USE ANY LANE TO TURN SLIGHTLY RIGHT ONTO UMBILO ROAD/R102 USE THE RIGHT 2 LANES TO TURN SLIGHTLY RIGHT ONTO MAGWAZA MAPHALALA STREET/R102, TURN RIGHT ONTO ALAN PATON ROAD, TURN RIGHT ONTO SYDNEY ROAD/R102.
LOUIS BOTHA
HEAD NORTHEAST ON PRINCESS ALICE AVENUE, TURN RIGHT ONTO ALBERT DLOMO ROAD, TURN RIGHT ONTO ZK MATHEWS ROAD, TURN LEFT ONTO RICK TURNER ROAD, USE THE LEFT 2 LANES TO TURN LEFT ONTO UMBILO ROAD/R102.
JUNIPER RESIDENCE
TAKE PETER MOKABA ROAD/PETER MOKABA RIDGE, KING DINUZULU ROAD N AND ZK MATHEWS ROAD TO SPIWE ZUMA AVENUE IN UMBILO, HEAD SOUTHWEST ON PETER MOKABA ROAD/PETER MOKABA RIDGE TOWARD HARTLEY ROAD, TURN LEFT ONTO KING DINUZULU ROAD N, USE THE RIGHT 2 LANES TO TURN RIGHT ONTO BOTANIC GARDENS ROAD, CONTINUE ONTO CLEAVER ROAD, CONTINUE ONTO BULWER ROAD, CONTINUE ONTO ZK MATHEWS ROAD, AT THE ROUNDABOUT, TAKE THE 1ST EXIT ONTO SPIWE ZUMA AVENUE, TURN LEFT ONTO UMBILO ROAD/R102.
DUNSTAPLE HEIGHTS
PICK UP DUNSTAPLE HEIGHTS, 11 DUNSTAPLE CRESCENT, VIA VARSITY ROAD STOP UNIVERSITY RETURN TRIP WESTVILLE CAMPUS VIA VARSITY ROAD TO DUNSTAPLE CRESCENT, RESERVOIR HILLS.
KIES AVENUE
PICK UP KIES AVENUE, VIA HAYDEN ROAD, WHITTAKER ROAD, UMGUDULU ROAD, VARSITY ROAD STOP UNIVERSITY, RETURN TRIP UNIVERSITY VIA VARSITY DRIVE, UMGUDULU ROAD, WHITTAKER ROAD, HAYDEN ROAD TO KIES AVENUE.
UMBLO ROAD
PICK UP UMBILO ROAD, VIA LANCERS ROAD, BEREA ROAD, N3, JAN SMUTS HIGHWAY, ESSEX TERRACE, UNIVERSITY ROAD, STOP AT UNIVERSITY, RETURN TRIP UNIVERSITY ROAD, VIA ESSEX TERRACE, JAN SMUTS HIGHWAY, N3, BEREA ROAD, LANCERS ROAD TO UMBILO ROAD.
FELIX DLAMINI RD
PICK UP FELIX DLAMINI ROAD, VIA ALPINE ROAD, UMGENI ROAD, VARSITY DRIVE STOP VARSITY, RETURN TRIP VARSITY ROAD VIA UMGENI ROAD, ALPINE ROAD TO FELIX DLAMINI ROAD.
O' FLATORY ROAD
O' FLATORY ROAD VIA QUARRY ROAD TO VARSITY DRIVE STOP UNIVERSITY, RETURN UNIVERSITY VARSITY ROAD VIA QUARRY ROAD TO O' FLAHERTY ROAD.
ANTON LEMBEDE STREET
ANTON LEMBEDE STREET VIA ALLIWAL STREET, N3, JAN SMUTS HIGHWAY, ESSEX TERRACE TO VARSITY DRIVE STOP UNIVERSITY. RETURN TRIP UNIVERSITY VARSITY DRIVE VIA ESSEX TERRACE, JAN SMUTS HIGHWAY, N3, ALLIWAL STREET TO ANTON LEMBEDE STREET.
MAHATMA GANDHI STREET
MAHATMA GANDHI STREET VIA ANTON LEMBEDE STREET, N3, JAN SMUTS HIGHWAY, ESSEX TERRACE, VARSITY DRIVE TO UNIVERSITY. RETURN UNIVERSITY VARSITY DRIVE VIA ESSEX TERRACE, JAN SMUTS HIGHWAY, N3, ANTON LEMBEDE STREET TO MAHATMA GANDHI STREET.
ANTON LEMBEDE STREET
ANTON LEMBEDE STREET VIA ALLIWAL STREET, N3, JAN SMUTS HIGHWAY, ESSEX TERRACE TO VARSITY DRIVE STOP UNIVERSITY. RETURN TRIP UNIVERSITY VARSITY DRIVE VIA ESSEX TERRACE, JAN SMUTS HIGHWAY, N3, ALLIWAL STREET TO ANTON LEMBEDE STREET.
VARSITY DRIVE
START VARSITY DRIVE STOP AT UNIVERSITY. RETURN DOWN VARSITY DRIVE.
JOSEPH NDULI ROAD
START JOSEPH NDULI ROAD VIA DR YUSUFF DADDOD ROAD, DIAKONIA AVENUE, JOSEPH NTULI ROAD, N3, JAN'S SMUTS HIGHWAY, ESSEX TERRACE TO VARSITY DRIVE STOP AT UNIVERSITY. RETURN VARSITY DRIVE, ESSEX TERRACE, JAN SMUTS HIGHWAY, N3, JOSEPH NTULI, DIAKONIA AVENUE, DR YUSUFF DADDOD ROAD TO JOSEPH NDULI ROAD.
HUNT ROAD
START HUNT ROAD VIA MOORE ROAD, BEREA ROAD, N3, JAN SMUTS HIGHWAY, ESSEX TERRACE TO VARSITY DRIVE. RETURN FROM VARSITY DRIVE, VIA ESSEX TERRACE, JAN SMUTS HIGHWAY, N3, BEREA ROAD, MOORE ROAD, HUNT ROAD.
RIPPON ROAD
START RIPPON ROAD, VIA LOCKSEY DRIVE, JAN SMUTS HIGHWAY, ESSEX TERRACE TO VARSITY DRIVE. RETURN VARSITY DRIVE, ESSEX TERRACE, JAN'S SMUTS HIGHWAY, LOCKSEY DRIVE TO RIPPON ROAD.
BEATRICE STREET
START BEATRICE ST VIA N3, JAN SMUTS HIGHWAY, ESSEX TERRACE TO VARSITY DRIVE. RETURN VARSITY DRIVE VIA ESSEX TERRACE, JAN SMUTS HIGHWAY, N3 TO BEATRICE STREET.
RUTHERFORD ST
START RUTHERFORD STREET VIA, VICTORIA EMBANKMENT, JOSEPH NTULI, N3, JAN SMUTS, ESSEX TERRACE TO VARSITY DRIVE. RETURN VARSITY DRIVE VIA ESSEX TERRACE, JAN SMUTS HIGHWAY, JOSEPH NTULI, VICTORIA EMBANKMENT TO RUTHERFORD STREET.
BEREA ROAD
START BEREA ROAD, N3, JAN SMUTS HIGHWAY, ESSEX TERRACE TO VARSITY DRIVE. RETURN FROM VARSITY DRIVE, VIA ESSEX TERRACE, JAN SMUTS HIGHWAY, N3, BEREA ROAD.
HOLZNER ROAD
START HOLZNER ROAD, VIA RUDOLF ROAD, ABBOT FRANCIS ROAD TO MARIAN ROAD. RETURN FROM MARIAN ROAD VIA ABBOT FRANCIS ROAD, RUDOLF ROAD TO HOLZNER ROAD.
KINGS ROAD
START KINGS ROAD VIA CROMPTON STREET, CAVERSHAM ROAD AND FORREST ROAD TO MARIAN ROAD. RETURN MARIAN ROAD VIA FORREST ROAD, CAVERSHAM ROAD, CROMPTON STREET TO KINGS ROAD.
SCHOOL ROAD
START SCHOOL ROAD VIA JOSIAH GUMEDE STREET, CROMPTON ROAD, FORREST ROAD TO MARIANHILL ROAD. RETURN MARIANHILL ROAD VIA FORREST ROAD, CROMPTON ROAD, JOSIAH GUMED STREET TO SCHOOL ROAD.
BELLTOWER ROAD
START BELLTOWER ROAD VIA JACARANDA ROAD, NAGINA DRIVE, RICHMOND ROAD TO MARIANHILL ROAD. RETURN MARIANHILL ROAD VIA RICHMOND ROAD, NAGINA DRIVE, JACARANDA ROAD TO BELLTOWER ROAD.
MARIAN DRIVE
START MARIAN DRIVE VIA UNDERWOOD ROAD, FORREST ROAD TO MARIANHILL ROAD. RETURN MARIANHILL ROAD, FORREST ROAD, UNDERWOOD ROAD TO MARIAN DRIVE.
ANTON LEMBEDE
START ANTON LEMBEDE STREET VIA SAMORA MACHEL ROAD, PARRY ROAD, BRAM FISCHER ROAD, DAVID WEBSTER ROAD, N3, RICHMOND ROAD TO MARIANHILL ROAD. RETURN MARIANHILL ROAD, RICHMOND ROAD, N3, DAVID WEBSTER ROAD, BRAM FISCHER ROAD, PARRY ROAD, SAMORA MACHEL ROAD TO ANTON LEMBEDE ROAD.
PARRY
START PARRY ROAD, BRAM FISCHER ROAD, DAVID WEBSTER ROAD, N3, RICHMOND ROAD TO MARIANHILL ROAD. RETURN MARIANHILL ROAD, RICHMOND ROAD, N3, DAVID WEBSTER ROAD, BRAM FISCHER ROAD, PARRY ROAD.



transport

Department:
Transport
Province of KwaZulu-Natal

GAZETTE

LGKZNG20-2023-AUG

REGION: ALL

HENRY ROAD
START HENRY ROAD VIA ALPINE ROAD, N2, N3, RICHMOND ROAD TO MARIANHILL ROAD. RETURN MARIANHILL ROAD, RICHMOND ROAD, N3, N2, ALPINE ROAD, TO HENRY ROAD.
KING DINIZULU ROAD
KING DINIZULU ROAD VIA, CANTEBURY GROVE, N3, RICHMOND ROAD TO MARIANHILL ROAD. RETURN MARIANHILL ROAD VIA RICHMOND ROAD, N3, CANTEBURY ROAD, TO DINIZULU ROAD.
BEREA ROAD
START BEREA ROAD VIA DR. PILELEY KASEME STREET, N3, RICHMOND ROAD TO MARIANHILL ROAD. RETURN MARIANHILL ROAD VIA RICHMOND ROAD, N3, PILELEY KASEME STREET, BEREA ROAD.
RANSHAW ROAD
START RANSHAW ROAD VIA UMBILO ROAD, BEREA ROAD, N3, RICHMOND ROAD, TO MARIANHILL ROAD. RETURN MARIANHILL ROAD VIA RICHMOND ROAD, N3, BEREA ROAD, UMBILO ROAD, TO RANSHAW ROAD.
WILLS ROAD
START WILLS ROAD VIA MILTON ROAD, JULIUS NYERERE ROAD, N3, RICHMOND ROAD TO MARIANHILL ROAD. RETURN MARIANHILL ROAD, VIA RICHMOND ROAD, N3, JULIUS NYERERE ROAD, MILTON ROAD TO WILLS ROAD.
DR. YUSAF DADDOO STREET
START DR. YUSAF DADDOO STREET VIA LOUISE STREET, DAVID WEBSTER ROAD, N3, RICHMOND ROAD TO MARIANHILL ROAD. RETURN MARIANHILL ROAD, RICHMOND ROAD, N3, DAVID WEBSTER ROAD, LOUISE STREET TO DR. YUSUF DADDOO STREET.
UMBLO ROAD
START UMBLO ROAD VIA ALAN PATON ROAD, DINIZULU ROAD, N3, RICHMOND ROAD TO MARIANHILL ROAD. RETURN MARIANHILL ROAD VIA RICHMOND ROAD, N3, DINIZULU DRIVE, ALAN PATON ROAD TO UMBLO ROAD.
MAHATMA GANDHI ROAD
START MAHATMA GANDHI ROAD VIA ANTON LEMBEDE STREET, STALWART SIMALENE STREET, N3, RICHMOND ROAD TO MARIANHILL ROAD. RETURN MARIANHILL ROAD, RICHMOND ROAD, N3, STALWART SIMALENE STREET, ANTON LEMBEDE STREET TO MAHATMA GANDHI ROAD.
SHEARER ROAD
START SHEARER ROAD, VIA MAHATMA GANDHI ROAD, ANTON LEMBEDE STREET, STALWART SIMALENE STREET, N3, RICHMOND ROAD TO MARIANHILL ROAD. RETURN MARIANHILL ROAD, RICHMOND ROAD, N3, STALWART SIMALENE STREET, ANTON LEMBEDE STREET, MAHATMA GANDHI ROAD TO SHEARER ROAD.
HOSPITAL ROAD
START HOSPITAL ROAD VIA MAHATMA GANDHI ROAD, ANTON LEMBEDE STREET, STALWART SIMALENE STREET, N3, RICHMOND ROAD TO MARIANHILL ROAD. RETURN MARIANHILL ROAD, RICHMOND ROAD, N3, STALWART SIMALENE STREET, ANTON LEMBEDE STREET, MAHATMA GANDHI ROAD TO HOSPITAL ROAD.
VARSITY DRIVE
START VARSITY DRIVE VIA QUARRY ROAD, M19, CAVERSHAM ROAD, MARIANHILL ROAD. RETURN MARIANHILL ROAD VIA CAVERSHAM ROAD, M19, QUARRY ROAD TO VARSITY DRIVE.
STEVE BIKO ROAD
START STEVE BIKO ROAD VIA KING DINIZULU ROAD, N3, RICHMOND ROAD TO MARIANHILL ROAD. RETURN MARIANHILL ROAD VIA RICHMOND ROAD, N3, KING DINIZULU ROAD TO STEVE BIKO ROAD.
DUNCAN BARRET ROAD
START DUNCAN BARRET ROAD VIA BALFOUR ROAD, SANDERSON STREET, JOSIAH GUMEDE ROAD, CAVERSHAM STREET TO MARIANHILL ROAD. RETURN MARIANHILL ROAD, CAVERSHAM ROAD, JOSIAH GUMEDE ROAD, SANDERSON STREET, BALFOUR ROAD TO DUNCAN BARRET ROAD.
TRIO PLACE
START TRIO PLACE, VIA BURO CRESCENT, N3, RICHMOND ROAD TO MARIANHILL ROAD. RETURN MARIANHILL ROAD, RICHMOND ROAD, N3, BURO CRESCENT TO TRIO PLACE.
NATIONALLY
FROM UNIVERSITY TO TRAVEL NATIONALLY FOR SPECIAL EVENTS WITHIN SOUTH AFRICA.



transport

Department:
Transport
Province of KwaZulu-Natal

GAZETTE

LGKZNG20-2023-AUG

REGION: ALL

1)	Application Number: APP0160420	2)	Gazette Number: LGKZNG20-2023-AUG
3)	Applicant: IKHWEZI BUS SERVICE (PTY) LTD ID NO. 1957/001045/07 Association: NOT AVAILABLE	4)	Applicant Address: ERF 4056 RESERVOIR HILLS DURBAN 4091
5)	Existing Licence Holder: NOT APPLICABLE ID NO. NOT APPLICABLE	6)	Existing Licence Holder Address: NOT APPLICABLE
7)	Type of application: NEW OPERATING LICENCE	8)	Operating Licence Number: NOTAVAILABLE
9)	Vehicle Type: OTHER	10)	1 X 0 (SEATED)
11)	Region: ETHEKWENI AND ILEMBE		
12.1	<p>KZPRERC2850538 - VARIOUS BUS ROUTES FOR IKHWEZI BUS SERVICES.</p> <p>ASMA COURT HEAD SOUTHEAST ON CRAIGHEAD PLACE TOWARD ROLAND CHAPMAN DRIVE TURN LEFT ONTO ROLAND CHAPMAN DRIVE, AT THE ROUNDABOUT, TAKE THE 3RD EXIT ONTO BLAMEY ROAD TURN LEFT TO MERGE ONTO M4 TOWARD CITY CENTRE, MERGE ONTO M4 FOLLOW M4 TO M L SULTAN ROAD IN GREYVILLE, BEREKA CONTINUE STRAIGHT TO STAY ON M4 TURN LEFT ONTO ANTON LEMBEDE STREET / M4 (SIGNS FOR SMITH STREET/N3/PIETERMARITZBURG) CONTINUE STRAIGHT TO STAY ON ANTON LEMBEDE STREET /M4, USE THE RIGHT 2 LANES TO TURN RIGHT ONTO JULIUS NYERERE STREET /M4/R102 CONTINUE STRAIGHT ONTO M L SULTAN ROAD.</p> <p>PENTING PROPERTIES DAVID WEBSTER HEAD WEST ON DAVID WEBSTER STREET/M4/R102 TOWARD DR YUSUF DADOO STREET USE THE 2ND FROM THE LEFT LANE TO STAY ON DAVID WEBSTER STREET/M4/R102 USE THE RIGHT LANE TO TURN SLIGHTLY RIGHT ONTO DAVID WEBSTER STREET USE THE 2ND FROM THE RIGHT LANE TO TURN RIGHT AT THE 2ND CROSS STREET ONTO JULIUS NYERERE STREET/M4/R102 CONTINUE STRAIGHT ONTO M L SULTAN ROAD.</p> <p>HLELO PROPERTIES HEAD EAST ON MAUD MFUSI STREET TOWARD JOSEPH NDULI STREET TURN LEFT AT THE 1ST CROSS STREET ONTO JOSEPH NDULI STREET TURN LEFT ONTO ANTON LEMBEDE STREET CONTINUE STRAIGHT ONTO ANTON LEMBEDE STREET/M4 USE THE RIGHT 2 LANES TO TURN RIGHT ONTO JULIUS NYERERE STREET/M4/R102 CONTINUE STRAIGHT ONTO M L SULTAN ROAD.</p> <p>LAVINO/ VALLEY VIEW HEAD EAST ON BANFIELD CRESCENT/VALLEY VIEW ROAD TOWARD IMESON ROAD TURN RIGHT ONTO EARL HAIG ROAD CONTINUE ONTO SPRINGFIELD ROAD/M17 TURN LEFT AT OVERPORT DRIVE CONTINUE ONTO JOHN ZIKHALI ROAD TURN RIGHT ONTO MARKET ROAD, M L SULTAN ROAD WILL BE ON THE LEFT.</p> <p>MANTON, AWAMI, DOLPHIN, MAVOVO HEAD NORTHEAST ON MOUNTBATTEN DRIVE TOWARD RIDDICK AVENUE, CONTINUE ONTO QUARRY ROAD TURN RIGHT ONTO O'FLAHERTY ROAD CONTINUE ONTO SHENFIELD PLACE, CONTINUE ONTO CLARE ROAD, CONTINUE STRAIGHT ONTO RANDES ROAD CONTINUE ON N3. DRIVE TO M L SULTAN ROAD IN GREYVILLE.</p> <p>KIFT PROPERTIES HEAD NORTHEAST ON CAMBRIDGE AVENUE TOWARD ELY ROAD, TURN LEFT ONTO HANNAH ROAD TURN RIGHT AT THE 1ST CROSS STREET ONTO UMBILO ROAD/R102 USE THE RIGHT 2 LANES TO TURN SLIGHTLY RIGHT ONTO MAGWAZA MAPHALALA STREET/R102 SLIGHT LEFT ONTO MAGWAZA MAPHALALA STREET, TURN LEFT ONTO KING DINUZULU ROAD/KING DINUZULU ROAD N TURN RIGHT ONTO BOTANIC GARDENS ROAD USE THE RIGHT 2 LANES TO TURN RIGHT ONTO CHRIS NTULI ROAD USE THE LEFT 2 LANES TO TURN LEFT ONTO M L SULTAN ROAD.</p> <p>CONCOST, PHILHAVEN, VILLA & WEINEMOORE HEAD SOUTHEAST ON CHE GUEVARA ROAD TOWARD CANTERBURY GROVE, TURN LEFT ONTO UMBILO ROAD CONTINUE ONTO LANCERS ROAD USE ANY LANE TO TURN LEFT ONTO JULIUS NYERERE STREET/M4/R102 CONTINUE STRAIGHT ONTO M L SULTAN ROAD</p> <p>PEARL STAR TAKE SHEPSTONE STREET TO BAY TERRACE IN SOUTH BEACH HEAD SOUTHEAST ON MAHATMA GANDHI ROAD TURN RIGHT ONTO BELL STREET, BELL STREET TURNS RIGHT AND BECOMES SHEPSTONE STREET, DRIVE FROM MARGARET MNCADI AVENUE TO DURBAN CENTRAL USE THE LEFT 2 LANES TO TURN LEFT ONTO BAY TERRACE, USE THE LEFT 3 LANES TO TURN SLIGHTLY LEFT ONTO MARGARET MNCADI AVENUE, FOLLOW JOE SLOVO STREET TO INGCUCU ROAD/R102 FOLLOW INGCUCU ROAD TO CARLISLE STREET TURN RIGHT ONTO M L SULTAN ROAD.</p> <p>TRITION TAKE MAY STREET TO EPSOM ROAD HEAD SOUTH ON MAY STREET TOWARD FIRST AVENUE TURN LEFT AT THE 1ST CROSS STREET ONTO FIRST AVENUE CONTINUE ON EPSOM ROAD, TAKE INGCUCU ROAD TO CARLISLE STREET IN DURBAN CENTRAL, DURBAN TURN LEFT ONTO EPSOM ROAD USE THE RIGHT LANE TO TURN SLIGHTLY RIGHT ONTO UMGENI ROAD/R102 TURN RIGHT ONTO CHARLOTTE MAXEKE STREET, TURN RIGHT ONTO INGCUCU ROAD/R102 CONTINUE STRAIGHT ONTO INGCUCU ROAD, TURN LEFT ONTO CARLISLE STREET, TURN RIGHT ONTO M L SULTAN ROAD.</p> <p>ALPINE & MEDINA CONTINUE TO FELIX DLAMINI ROAD/M10, HEAD NORTHEAST, TURN RIGHT TOWARD FELIX DLAMINI ROAD/M10 TAKE M17, STEPHEN DLAMINI ROAD AND JOHN ZIKHALI ROAD TO M L SULTAN ROAD IN GREYVILLE, TURN LEFT ONTO FELIX DLAMINI ROAD/M10, TURN RIGHT ONTO HENDRY ROAD/M17, TURN RIGHT ONTO EARL HAIG ROAD/M17 TURN RIGHT ONTO STEPHEN DLAMINI ROAD TURN LEFT AT OVERPORT DRIVE CONTINUE ONTO JOHN ZIKHALI ROAD TURN RIGHT ONTO MARKET ROAD.</p> <p>MASOBIYA HEAD WEST ON MASOBIYA MDLULI STREET TOWARD ROY ROAD/SHEPSTONE STREET CONTINUE ON SHEPSTONE STREET TAKE BRAM FISCHER ROAD TO CARLISLE STREET IN DURBAN CENTRAL TURN RIGHT ONTO ROY ROAD/SHEPSTONE STREET USE THE LEFT 2 LANES TO TURN LEFT ONTO BRAM FISCHER ROAD CONTINUE ONTO DAVID WEBSTER STREET/M4/R102 USE THE 2ND FROM THE RIGHT LANE TO TURN RIGHT ONTO JOE SLOVO STREET CONTINUE ONTO INGCUCU ROAD/R102 CONTINUE STRAIGHT ONTO INGCUCU ROAD TURN LEFT ONTO CARLISLE STREET TURN RIGHT ONTO M L SULTAN ROAD.</p> <p>URBAN VIEW / EMERALD HEAD NORTHWEST ON INGCUCU ROAD/R102 TOWARD CHARLOTTE MAXEKE STREET CONTINUE STRAIGHT ONTO INGCUCU ROAD TURN LEFT ONTO CARLISLE STREET TURN RIGHT ONTO M L SULTAN ROAD.</p> <p>SMITH STREET HEAD WEST ON ANTON LEMBEDE STREET TOWARD JOE SLOVO STREET USE THE RIGHT 2 LANES TO TURN RIGHT AT THE 1ST CROSS STREET ONTO JOE SLOVO STREET CONTINUE ONTO INGCUCU ROAD/R102 CONTINUE STRAIGHT ONTO INGCUCU ROAD TURN LEFT ONTO CARLISLE STREET TURN RIGHT ONTO M L SULTAN ROAD.</p> <p>BLENHAM, MASONIC, JEWITTS TAKE PRINCE STREET TO BAY TERRACE HEAD NORTHWEST ON PRINCE STREET TOWARD MASONIC ROAD TURN LEFT ONTO RUTHERFORD STREET, DRIVE FROM MARGARET MNCADI AVENUE TO DURBAN CENTRAL CONTINUE ONTO BAY TERRACE USE THE LEFT 3 LANES TO TURN SLIGHTLY LEFT ONTO MARGARET MNCADI AVENUE, FOLLOW JOE SLOVO STREET TO INGCUCU ROAD/R102 USE THE RIGHT 2 LANES TO TURN SLIGHTLY RIGHT TOWARD JOE SLOVO STREET CONTINUE ONTO JOE SLOVO STREET FOLLOW INGCUCU ROAD TO CARLISLE STREET CONTINUE ONTO INGCUCU ROAD/R102 CONTINUE STRAIGHT ONTO INGCUCU ROAD TURN LEFT ONTO CARLISLE STREET TURN RIGHT ONTO M L SULTAN ROAD.</p> <p>CITY CABIN, MAZEPPA DRIVE FROM BAY TERRACE AND MARGARET MNCADI AVENUE TO DURBAN CENTRAL HEAD EAST ON DR LANGALIBALELE DUBE STREET TOWARD ROBIN LANE, TURN RIGHT ONTO MORGE LANE TURN RIGHT ONTO BAY TERRACE USE THE LEFT 3 LANES TO TURN SLIGHTLY LEFT ONTO MARGARET MNCADI AVENUE FOLLOW JOE SLOVO STREET TO INGCUCU ROAD/R102 USE THE RIGHT 2 LANES TO TURN SLIGHTLY RIGHT TOWARD JOE SLOVO STREET CONTINUE ONTO JOE SLOVO STREET FOLLOW INGCUCU ROAD TO CARLISLE STREET CONTINUE ONTO INGCUCU ROAD/R102 CONTINUE STRAIGHT ONTO INGCUCU ROAD TURN LEFT ONTO CARLISLE STREET TURN RIGHT ONTO M L SULTAN ROAD.</p> <p>STERLING HEAD WEST ON CARLISLE ST TOWARD CROSS STREET TURN RIGHT ONTO M L SULTAN ROAD.</p> <p>RENAISSANCE HEAD WEST ON MAUD MFUSI STREET TOWARD LELLOS PASSAGE TURN RIGHT ONTO JOSEPH NDULI STREET TURN LEFT ONTO ANTON LEMBEDE</p>		



transport

Department:
Transport
Province of KwaZulu-Natal

GAZETTE

LGKZNG20-2023-AUG

REGION: ALL

STREET CONTINUE STRAIGHT ONTO ANTON LEMBEDE STREET/M4 USE THE RIGHT 2 LANES TO TURN RIGHT ONTO JULIUS NYERERE STREET/M4/R102 CONTINUE STRAIGHT ONTO M L SULTAN ROAD.

505 ANTON LEMBEDE

HEAD WEST ON ANTON LEMBEDE STREET TOWARD ALEXANDRA STREET CONTINUE STRAIGHT ONTO ANTON LEMBEDE STREET/M4 USE THE RIGHT 2 LANES TO TURN RIGHT ONTO JULIUS NYERERE STREET/M4/R102 CONTINUE STRAIGHT ONTO M L SULTAN ROAD.

JOE SLOVO

HEAD NORTH ON JOE SLOVO ST TOWARD DENIS HURLEY STREET CONTINUE ONTO INGCUCE ROAD/R102 CONTINUE STRAIGHT ONTO INGCUCE ROAD TURN LEFT ONTO CARLISLE STREET TURN RIGHT ONTO M L SULTAN ROAD.

EMDUBANI

HEAD NORTH ON STALWART SIMELANE STREET/M4 TOWARD KINGSMEAD WAY TURN LEFT ONTO KINGSMEAD WAY CONTINUE ON MASABALALA YENGWA AVENUE/M12, TAKE M4 AND INGCUCE ROAD TO CARLISLE STREET IN DURBAN CENTRAL TURN LEFT ONTO MASABALALA YENGWA AVENUE/M12 CONTINUE ONTO WALNUT ROAD USE THE RIGHT 2 LANES TO TURN RIGHT ONTO BRAM FISCHER ROAD/M4 USE THE 2ND FROM THE RIGHT LANE TO TURN RIGHT ONTO JOE SLOVO STREET CONTINUE ONTO INGCUCE ROAD/R102 CONTINUE STRAIGHT ONTO INGCUCE ROAD TURN LEFT ONTO CARLISLE STREET TURN RIGHT ONTO M L SULTAN ROAD

ST GERAN

TAKE LOCKSLEY DR TO JAN SMUTS HWY/KING CETHSWAYO HIGHWAY IN SHERWOOD, DURBAN HEAD SOUTHWEST ON RIPPOON ROAD TOWARD BAZLEY AVENUE CONTINUE ONTO LOCKSLEY DRIVE TAKE N3 TO CHRIS NTULI ROAD IN BEREA. EXIT FROM N3 TURN LEFT ONTO JAN SMUTS HIGHWAY/KING CETHSWAYO HIGHWAY USE THE LEFT LANE TO MERGE ONTO N3 VIA THE RAMP TO CITY/STAD, EXIT ONTO CHRIS NTULI ROAD, DRIVE TO M L SULTAN ROAD IN GREYVILLE, MERGE ONTO CHRIS NTULI ROAD, USE THE LEFT 2 LANES TO TURN LEFT ONTO M L SULTAN ROAD.

RIDE MZANZI, BIG GULF, HOFFMAN

GET ON N3 IN ASHLEY FROM RICHMOND ROAD/M1 HEAD SOUTHEAST TOWARD STOCKVILLE ROAD TURN LEFT ONTO STOCKVILLE ROAD TURN LEFT AT THE 1ST CROSS STREET ONTO RICHMOND ROAD/M1 USE THE RIGHT 2 LANES TO TURN RIGHT TO MERGE ONTO N3 TOWARD DURBAN, FOLLOW N3 TO CHRIS NTULI ROAD IN BEREA, EXIT FROM N3, MERGE ONTO N3 KEEP RIGHT TO STAY ON N3, EXIT ONTO CHRIS NTULI ROAD DRIVE TO M L SULTAN ROAD IN GREYVILLE, MERGE ONTO CHRIS NTULI ROAD USE THE LEFT 2 LANES TO TURN LEFT ONTO M L SULTAN ROAD.

HENWOOD 7TH AVE

HEAD SOUTHWEST ON SEVENTH AVENUE TOWARD MITCHELL CRESCENT, TURN RIGHT AT THE 1ST CROSS STREET ONTO MITCHELL CRESCENT, TURN LEFT ONTO AVONDALE ROAD, TURN LEFT ONTO JOHN ZIKHALI ROAD, TURN RIGHT ONTO MARKET ROAD, M L SULTAN WILL BE ON THE LEFT.

GREENWOOD PARK

TAKE PARK STATION ROAD AND MIMOSA ROAD TO CHRIS HANI ROAD/R102 IN GREENWOOD PARK HEAD NORTHEAST ON SANDERSON PLACE TOWARD PARK STATION ROAD TURN RIGHT ONTO PARK STATION ROAD SLIGHT RIGHT ONTO MIMOSA ROAD FOLLOW R102 TO SANDILE THUSI ROAD/M17 IN GREYVILLE, BEREA TURN RIGHT ONTO CHRIS HANI ROAD/R102 CONTINUE STRAIGHT TO STAY ON CHRIS HANI ROAD/R102 KEEP LEFT TO CONTINUE ON UMGENI ROAD/R102 CONTINUE ON SANDILE THUSI ROAD/M17. TAKE GLADYS MANZI ROAD TO M L SULTAN ROAD TURN RIGHT ONTO SANDILE THUSI ROAD/M17 TURN LEFT ONTO LILIAN NGOYI ROAD CONTINUE ONTO STREET MARYS AVENUE AT THE ROUNDABOUT, TAKE THE 2ND EXIT ONTO GLADYS MANZI ROAD TURN LEFT ONTO MARKET ROAD.

INDATSHANA

HEAD NORTH ON JOSEPH NDULI STREET TOWARD N3, USE THE 2ND FROM THE LEFT LANE TO TURN LEFT ONTO DAVID WEBSTER STREET/M4/R102, USE THE RIGHT LANE TO TURN SLIGHTLY RIGHT ONTO DAVID WEBSTER STREET, USE THE 2ND FROM THE RIGHT LANE TO TURN RIGHT AT THE 2ND CROSS STREET ONTO JULIUS NYERERE STREET/M4/R102 CONTINUE STRAIGHT ONTO M L SULTAN ROAD.

ABC CHAMBERS

HEAD NORTH ON JOE SLOVO STREET TOWARD DR PIXLEY KASEME STREET CONTINUE ONTO INGCUCE ROAD/R102 CONTINUE STRAIGHT ONTO INGCUCE ROAD, TURN LEFT ONTO CARLISLE STREET, TURN RIGHT ONTO M L SULTAN ROAD.

RWZ PROPS

HEAD EAST ON ISMAIL C MEER STREET TOWARD INGCUCE ROAD, TURN LEFT AT THE 1ST CROSS STREET ONTO INGCUCE ROAD, TURN LEFT ONTO CARLISLE STREET, TURN RIGHT ONTO M L SULTAN ROAD.

MC ARTHUR

HEAD EAST ON MAUD MFUSI STREET TOWARD JOSEPH NDULI STREET, TURN LEFT AT THE 1ST CROSS STREET ONTO JOSEPH NDULI STREET, SLIGHT LEFT TO STAY ON JOSEPH NDULI STREET, USE THE LEFT LANE TO TURN RIGHT ONTO JOHANNES NKOSI STREET/M4/R102 TURN LEFT ONTO CROSS STREET, TURN LEFT ONTO CARLISLE STREET TURN RIGHT ONTO M L SULTAN ROAD.

DAVERNPORT

HEAD NORTHEAST ON YORK AVE TOWARD CLARK ROAD, TURN LEFT ONTO CLARK ROAD, TURN RIGHT ONTO CLEAVER ROAD CONTINUE ONTO BOTANIC GARDENS ROAD, USE THE RIGHT 2 LANES TO TURN RIGHT ONTO CHRIS NTULI ROAD USE THE LEFT 2 LANES TO TURN LEFT ONTO M L SULTAN ROAD.

SHERWOOD

TAKE HUGO ROAD AND RANGLES ROAD TO N3 HEAD SOUTHEAST ON HUGO ROAD TOWARD EVERTON ROAD, TURN RIGHT ONTO EVERTON ROAD TURN RIGHT ONTO WATERFALL ROAD TURN LEFT ONTO RANGLES ROAD, FOLLOW N3 TO CHRIS NTULI ROAD, EXIT FROM N3, MERGE ONTO N3, EXIT ONTO CHRIS NTULI ROAD, DRIVE TO M L SULTAN ROAD IN GREYVILLE, MERGE ONTO CHRIS NTULI ROAD, USE THE LEFT 2 LANES TO TURN LEFT ONTO M L SULTAN ROAD.

BAYSIDE

HEAD WEST ON MONTY NAICKER ROAD TOWARD MARK LANE TURN RIGHT ONTO JOE SLOVO STREET, CONTINUE ONTO INGCUCE ROAD/R102 CONTINUE STRAIGHT ONTO INGCUCE ROAD, TURN LEFT ONTO CARLISLE STREET, TURN RIGHT ONTO M L SULTAN ROAD.

ROYAL O'FLAHERTY

HEAD SOUTH ON O'FLAHERTY ROAD TOWARD HULSTON ROAD, CONTINUE ONTO SHENFIELD PLACE, CONTINUE ONTO CLARE ROAD, CONTINUE STRAIGHT ONTO RANGLES ROAD, CONTINUE ON N3, DRIVE TO M L SULTAN ROAD IN GREYVILLE.

TRIO, MVILA, MBONAMBI, BRAZILIA, DR ZWANE

FOLLOW BARTLE ROAD AND STELLAWOOD ROAD TO UMBILO ROAD/R102 HEAD SOUTHEAST ON PROSPECT ROAD TOWARD BARTLE ROAD TURN LEFT ONTO BARTLE ROAD, TURN RIGHT ONTO STELLAWOOD ROAD, TURN LEFT ONTO UMBILO ROAD/R102, CONTINUE ON UMBILO ROAD TO GREYVILLE CONTINUE STRAIGHT ONTO UMBILO ROAD CONTINUE ONTO LANCERS ROAD, USE ANY LANE TO TURN LEFT ONTO JULIUS NYERERE STREET/M4/R102 CONTINUE STRAIGHT ONTO M L SULTAN ROAD.

UNICITY

TAKE SHEPSTONE STREET AND BRAM FISCHER ROAD TO CARLISLE STREET IN DURBAN CENTRAL HEAD EAST ON DR PIXLEY KASEME STREET TOWARD FAREWELL ROAD/SHEPSTONE STREET TURN LEFT AT THE 1ST CROSS STREET ONTO FAREWELL ROAD/SHEPSTONE STREET USE THE LEFT 2 LANES TO TURN LEFT ONTO BRAM FISCHER ROAD CONTINUE ONTO DAVID WEBSTER STREET/M4/R102 USE THE 2ND FROM THE RIGHT LANE TO TURN RIGHT ONTO JOE SLOVO STREET CONTINUE ONTO INGCUCE ROAD/R102 CONTINUE STRAIGHT ONTO INGCUCE ROAD, TURN LEFT ONTO CARLISLE STREET, TURN RIGHT ONTO M L SULTAN ROAD.

KINGSTON RES

TAKE DIAKONIA AVENUE TO MAYDON ROAD IN ALBERT PARK HEAD SOUTH ON PARK STREET TOWARD COLLEGE LANE TURN RIGHT ONTO DIAKONIA AVENUE FOLLOW SYDNEY ROAD/R102 AND RICK TURNER ROAD TO MAZISI KUNENE ROAD IN BEREA CONTINUE ONTO MAYDON ROAD TURN RIGHT ONTO MARGARET MNCADI AVENUE CONTINUE ONTO CHE GUEVARA ROAD USE THE LEFT 2 LANES TO TURN LEFT ONTO SYDNEY ROAD/R102 TURN RIGHT ONTO RICK TURNER ROAD TURN RIGHT ONTO MAZISI KUNENE ROAD.

SAN SABIL & ADDINGTON

TAKE SHEPSTONE STREET TO BAY TERRACE HEAD SOUTHWEST ON MASONIC ROAD TOWARD MAHATMA GANDHI ROAD, TURN LEFT ONTO MAHATMA GANDHI ROAD, TURN RIGHT ONTO SHEPSTONE STREET FOLLOW MARGARET MNCADI AVENUE, SYDNEY ROAD/R102 AND RICK TURNER ROAD TO MAZISI KUNENE ROAD IN BEREA USE THE LEFT 2 LANES TO TURN LEFT ONTO BAY TERRACE, USE THE LEFT 3 LANES TO TURN SLIGHTLY LEFT ONTO MARGARET MNCADI AVENUE, KEEP RIGHT TO STAY ON MARGARET MNCADI AVENUE, CONTINUE ONTO CHE GUEVARA ROAD USE THE LEFT 2 LANES TO TURN LEFT ONTO SYDNEY ROAD/R102, TURN RIGHT ONTO RICK TURNER ROAD, TURN RIGHT ONTO MAZISI KUNENE ROAD.

LANDMARK & HERMITAGE

TAKE SHEPSTONE STREET, BRAM FISCHER ROAD, DAVID WEBSTER STREET/M4/R102, N3, ... AND PRINCESS ALICE AVENUE TO MAZISI KUNENE ROAD IN BEREA, HEAD EAST ON WEST STREET TOWARD FAREWELL ROAD/SHEPSTONE STREET, TURN LEFT AT THE 1ST CROSS STREET ONTO FAREWELL ROAD/SHEPSTONE STREET USE THE LEFT 2 LANES TO TURN LEFT ONTO BRAM FISCHER ROAD CONTINUE ONTO DAVID WEBSTER STREET/M4/R102, KEEP RIGHT TO STAY ON DAVID WEBSTER STREET/M4/R102, USE ANY LANE TO MERGE ONTO N3 VIA THE RAMP TO PIETERMARITZBURG TAKE EXIT 3 TOWARD BEREA ROAD (S)/M13, MERGE ONTO KING DINUZULU ROAD/KING DINUZULU ROAD, USE THE LEFT LANE TO STAY ON KING DINUZULU ROAD/KING DINUZULU ROAD N, TURN LEFT ONTO MAZISI KUNENE ROAD, SLIGHT LEFT ONTO LAMONT ROAD, CONTINUE ONTO PRINCESS ALICE



transport

Department:
Transport
Province of KwaZulu-Natal

GAZETTE

LGKZNG20-2023-AUG

REGION: ALL

AVENUE, TURN RIGHT ONTO RICK TURNER ROAD, TURN RIGHT ONTO MAZISI KUNENE ROAD.

340 UMBILO & ESCOMBE

HEAD NORTHEAST ON UMBILO ROAD TOWARD ALAN PATON ROAD, DESTINATION WILL BE ON THE RIGHT

29 UMBILO ROAD

HEAD NORTHEAST ON UMBILO ROAD TOWARD KING DINUZULU ROAD/KING DINUZULU ROAD, TURN LEFT AT THE 1ST CROSS STREET ONTO KING DINUZULU ROAD, TURN LEFT ONTO CLEAVER ROAD CONTINUE ONTO BULWER ROAD, CONTINUE ONTO ZK MATHEWS ROAD, TURN RIGHT ONTO RICK TURNER ROAD, TURN RIGHT ONTO MAZISI KUNENE ROAD.

98 UMBILO & BEREA COVE

HEAD NORTHEAST ON UMBILO ROAD TOWARD CHE GUEVARA ROAD, TURN LEFT ONTO KING DINUZULU ROAD, DESTINATION WILL BE ON THE LEFT.

155 KING DINUZULU ROAD (SOUTH) BULWER, BEREA, 4083

HEAD NORTHWEST ON KING DINUZULU ROAD TOWARD CANTERBURY GROVE, TURN LEFT ONTO CLEAVER ROAD CONTINUE ONTO BULWER ROAD, CONTINUE ONTO ZK MATHEWS ROAD, TURN RIGHT ONTO RICK TURNER ROAD, TURN RIGHT ONTO MAZISI KUNENE ROAD.

ENTERPRISE

HEAD NORTHEAST ON SAMORA MACHEL STREET TOWARD SAMORA MACHEL STREET, FOLLOW M4 AND R102 TO RICK TURNER ROAD IN CONGELA, TURN LEFT ONTO BRAM FISCHER ROAD/M4, USE THE LEFT LANE TO CONTINUE ON DAVID WEBSTER STREET/M4/R102, CONTINUE STRAIGHT ONTO MARKET STREET/M4/R102, USE THE RIGHT 2 LANES TO TURN SLIGHTLY RIGHT ONTO MARKET STREET/R102 USE THE MIDDLE LANE TO TURN RIGHT ONTO ANTON LEMBEDE STREET/M4/R102 USE THE LEFT LANES TO TURN SLIGHTLY LEFT ONTO SYDNEY ROAD/R102, FOLLOW RICK TURNER ROAD TO MAZISI KUNENE ROAD IN BEREA, TURN RIGHT ONTO RICK TURNER ROAD, TURN RIGHT ONTO MAZISI KUNENE ROAD.

WESTPARK

HEAD NORTHEAST ON WEST ROAD TOWARD CRESCENT STREET SHARP LEFT ONTO CRESCENT STREET, TURN LEFT ONTO FELIX DLAMINI ROAD/M10, USE THE RIGHT 2 LANES TO TURN RIGHT ONTO JAN SMUTS HIGHWAY/KING CETSHWAYO HIGHWAY/M10, SLIGHT LEFT ONTO VUSI MZIMELA ROAD/M10, TURN LEFT ONTO RICK TURNER ROAD, TURN LEFT ONTO MAZISI KUNENE ROAD.

RESERVOIR HEIGHTS

HEAD SOUTHWEST ON HALPIN AVENUE TOWARD DUNKELD ROAD/MOUNTBATTEN DRIVE, CONTINUE ON MOUNTBATTEN DRIVE, TAKE N2 AND VUSI MZIMELA ROAD/M10 TO MAZISI KUNENE ROAD IN BEREA, SHARP LEFT ONTO DUNKELD ROAD/MOUNTBATTEN DRIVE, USE ANY LANE TO TURN LEFT TO MERGE ONTO M19, TURN RIGHT, TAKE THE RAMP ONTO N2, TAKE EXIT 161 TOWARD SOLOMON MAHLANGU DRIVE/M7, USE THE LEFT 2 LANES TO TURN LEFT ONTO SOLOMON MAHLANGU DRIVE/M7 (SIGNS FOR BLUFF/EDWIN SWALES V C DRIVE), TURN LEFT ONTO BELLAIR ROAD/VUSI MZIMELA ROAD/M10, TURN RIGHT ONTO RICK TURNER ROAD, TURN LEFT ONTO MAZISI KUNENE ROAD.

ACUTT STREET

HEAD SOUTH ON ACUTT STREET TOWARD MARGARET MNCADI AVENUE, FOLLOW MARGARET MNCADI AVENUE, SYDNEY ROAD/R102 AND RICK TURNER ROAD TO MAZISI KUNENE ROAD IN BEREA, TURN LEFT ONTO MARGARET MNCADI AVENUE, MAKE A U-TURN AT SAMORA MACHEL STREET, KEEP RIGHT TO STAY ON MARGARET MNCADI AVENUE, CONTINUE ONTO CHE GUEVARA ROAD, USE THE LEFT 2 LANES TO TURN LEFT ONTO SYDNEY ROAD/R102, TURN RIGHT ONTO RICK TURNER ROAD, TURN RIGHT ONTO MAZISI KUNENE ROAD.

CAMDEN

HEAD NORTH ON CAMDEN AVENUE TOWARD CLARK ROAD, TURN LEFT ONTO CLARK ROAD, TURN LEFT ONTO MAZISI KUNENE ROAD, SLIGHT LEFT ONTO LAMONT ROAD, CONTINUE ONTO PRINCESS ALICE AVENUE, TURN RIGHT ONTO RICK TURNER ROAD, TURN RIGHT ONTO MAZISI KUNENE ROAD.

KINROSS

HEAD NORTH ON PERCY OSBORN ROAD TOWARD INNES ROAD, FOLLOW INNES ROAD AND MUSGRAVE ROAD TO LENA AHRENS ROAD IN BULWER, TURN LEFT ONTO LENA AHRENS ROAD, TURN RIGHT ONTO RICK TURNER ROAD, TURN RIGHT ONTO MAZISI KUNENE ROAD.

ASPARA

TAKE INGCUCE ROAD TO DAVID WEBSTER STREET/M4/R102, HEAD EAST ON BERTHA MKHIZE STREET TOWARD INGCUCE ROAD, TURN LEFT AT THE 1ST CROSS STREET ONTO INGCUCE ROAD, TAKE N3, MAZISI KUNENE ROAD AND PRINCESS ALICE AVENUE TO MAZISI KUNENE ROAD IN BEREA, TURN LEFT ONTO DAVID WEBSTER STREET/M4/R102, KEEP RIGHT TO STAY ON DAVID WEBSTER STREET/M4/R102, USE ANY LANE TO MERGE ONTO N3 VIA THE RAMP TO PIETERMARITZBURG, TAKE EXIT 3 TOWARD BEREA ROAD (S)/M13, MERGE ONTO KING DINUZULU ROAD/KING DINUZULU ROAD N, USE THE LEFT LANE TO STAY ON KING DINUZULU ROAD/KING DINUZULU ROAD, TURN LEFT ONTO MAZISI KUNENE ROAD, SLIGHT LEFT ONTO LAMONT ROAD, CONTINUE ONTO PRINCESS ALICE AVENUE, TURN RIGHT ONTO RICK TURNER ROAD, TURN RIGHT ONTO MAZISI KUNENE ROAD.

VICTORIA

TAKE INGCUCE ROAD TO DAVID WEBSTER STREET/M4/R102, HEAD EAST ON BERTHA MKHIZE STREET TOWARD INGCUCE ROAD, TURN LEFT AT THE 1ST CROSS STREET ONTO INGCUCE ROAD, TAKE N3, MAZISI KUNENE ROAD AND PRINCESS ALICE AVENUE TO MAZISI KUNENE ROAD IN BEREA, TURN LEFT ONTO DAVID WEBSTER STREET/M4/R102, KEEP RIGHT TO STAY ON DAVID WEBSTER STREET/M4/R102, USE ANY LANE TO MERGE ONTO N3 VIA THE RAMP TO PIETERMARITZBURG, TAKE EXIT 3 TOWARD BEREA ROAD (S)/M13, MERGE ONTO KING DINUZULU ROAD/KING DINUZULU ROAD N, USE THE LEFT LANE TO STAY ON KING DINUZULU ROAD/KING DINUZULU ROAD, TURN LEFT ONTO MAZISI KUNENE ROAD, SLIGHT LEFT ONTO LAMONT ROAD, CONTINUE ONTO PRINCESS ALICE AVENUE, TURN RIGHT ONTO RICK TURNER ROAD, TURN RIGHT ONTO MAZISI KUNENE ROAD.

MAYVILLE & ALCOCK

HEAD NORTHWEST ON CHARLES STRACHAN ROAD TOWARD JAN SMUTS HIGHWAY/KING CETSHWAYO HIGHWAY, SHARP RIGHT ONTO JAN SMUTS HIGHWAY/KING CETSHWAYO HIGHWAY, TURN LEFT ONTO ROBINSON PLACE, TURN LEFT ONTO ALCOCK CRESCENT.

ALCOCK CRESCENT, MUSGRAVE, BEREA, 4001

TAKE ALCOCK CRESCENT TO JAN SMUTS HIGHWAY/KING CETSHWAYO HIGHWAY, TAKE MARY THIPHE STREET AND RICK TURNER ROAD TO MAZISI KUNENE ROAD, TURN LEFT ONTO MAZISI KUNENE ROAD.

GREENFIELDS

HEAD SOUTH ON RANGLES ROAD TOWARD MOSES KOTANE ROAD, KEEP RIGHT TO CONTINUE ON WATERFALL ROAD, TURN LEFT ONTO JAN SMUTS HIGHWAY/KING CETSHWAYO HIGHWAY/M10, TURN RIGHT ONTO VUSI MZIMELA ROAD/M10, TURN LEFT ONTO RICK TURNER ROAD, TURN LEFT ONTO MAZISI KUNENE ROAD.

SEABOARD

TAKE MARGARET MNCADI AVENUE, SYDNEY ROAD/R102 AND RICK TURNER ROAD TO MAZISI KUNENE ROAD IN BEREA, HEAD SOUTH ON MAHATMA GANDHI ROAD TOWARD TYZACK STREET, USE THE RIGHT 2 LANES TO TURN RIGHT ONTO ANTON LEMBEDE STREET, TURN LEFT ONTO CATO STREET, USE THE LEFT 2 LANES TO TURN RIGHT ONTO BAY TERRACE, USE THE LEFT 3 LANES TO TURN SLIGHTLY LEFT ONTO MARGARET MNCADI AVENUE, KEEP RIGHT TO STAY ON MARGARET MNCADI AVENUE, CONTINUE ONTO CHE GUEVARA ROAD, USE THE LEFT 2 LANES TO TURN LEFT ONTO SYDNEY ROAD/R102, TURN RIGHT ONTO RICK TURNER ROAD, TURN RIGHT ONTO MAZISI KUNENE ROAD.

VAUSE ROAD

HEAD SOUTHWEST ON STEPHEN DLAMINI ROAD TOWARD ST THOMAS ROAD, TURN RIGHT ONTO ST THOMAS ROAD, CONTINUE ON PETER MOKABA ROAD/PETER MOKABA RIDGE, TAKE MARY THIPHE STREET AND RICK TURNER ROAD TO MAZISI KUNENE ROAD, TURN LEFT ONTO PETER MOKABA ROAD/PETER MOKABA RIDGE, TURN RIGHT ONTO JAN SMUTS HIGHWAY/KING CETSHWAYO HIGHWAY, TURN LEFT ONTO BIDSTON ROAD, TURN RIGHT ONTO OWEN AVENUE, OWEN AVE TURN SLIGHTLY LEFT AND BECOMES MARY THIPHE STREET, TURN LEFT ONTO KALANDEN ROAD, TURN LEFT ONTO RICK TURNER ROAD, TURN LEFT ONTO MAZISI KUNENE ROAD.

DERBY

HEAD WEST ON DERBY STREET TOWARD GLADYS MANZI ROAD, TAKE BOTANIC GARDENS ROAD, BULWER ROAD, ZK MATHEWS ROAD AND RICK TURNER ROAD TO MAZISI KUNENE ROAD IN BEREA, USE ANY LANE TO TURN SLIGHTLY LEFT ONTO GLADYS MANZI ROAD/LOUISE LANE, CONTINUE ONTO JOHN ZIKHALI ROAD, TURN LEFT ONTO EDITH BENSON CRESCENT, EDITH BENSON CRESCENT TURN SLIGHTLY RIGHT AND BECOMES BOTANIC GARDENS ROAD, CONTINUE ONTO CLEAVER ROAD, CONTINUE ONTO BULWER ROAD, CONTINUE ONTO ZK MATHEWS ROAD, TURN RIGHT ONTO RICK TURNER ROAD, TURN RIGHT ONTO MAZISI KUNENE ROAD.

CARLISLE

HEAD WEST ON CARLISLE STREET TOWARD ISMAIL C MEER STREET, TURN LEFT ONTO MARKET ROAD, USE THE RIGHT 2 LANES TO TURN SLIGHTLY RIGHT ONTO MARKET STREET/R102, USE THE MIDDLE LANE TO TURN RIGHT ONTO ANTON LEMBEDE STREET/M4/R102, USE THE LEFT LANES TO TURN SLIGHTLY LEFT ONTO SYDNEY ROAD/R102, TURN RIGHT ONTO RICK TURNER ROAD, TURN RIGHT ONTO MAZISI KUNENE ROAD.

TREVOR COURT

TAKE DOON ROAD TO BLUFF ROAD IN CLAIRWOOD, DURBAN, HEAD NORTH ON BRIGHTON ROAD TOWARD WINCHELSEA AVENUE, TURN RIGHT ONTO DOON ROAD, TAKE SOLOMON MAHLANGU DRIVE/M7 AND UMBILO ROAD/R102 TO MAZISI KUNENE ROAD IN BEREA, TURN RIGHT ONTO BLUFF ROAD, USE THE LEFT 2 LANES TO TURN LEFT ONTO SOLOMON MAHLANGU DRIVE/M7, USE THE LEFT 2 LANES TO TURN LEFT ONTO THE RAMP TO UMBILO



transport

Department:
Transport
Province of KwaZulu-Natal

GAZETTE

LGKZNG20-2023-AUG

REGION: ALL

ROAD/R102, CONTINUE ONTO UMBILO ROAD/R102, TURN LEFT ONTO RICK TURNER ROAD, TURN RIGHT ONTO MAZISI KUNENE ROAD.
NEW COMPLEX
HEAD NORTHEAST ON SAVAGE STREET TOWARD GROSVENOR ROAD, TURN RIGHT ONTO GROSVENOR ROAD, TURN RIGHT ONTO RICK TURNER ROAD, TURN LEFT ONTO MAZISI KUNENE ROAD.
WAKESLEIGH
HEAD NORTHEAST ON WAKESLEIGH ROAD/M10 TOWARD CLIFFVIEW ROAD, TURN RIGHT ONTO RICK TURNER ROAD, TURN LEFT ONTO MAZISI KUNENE ROAD.
276 BRICKFIELD ROAD
HEAD SOUTH ON FELIX DLAMINI ROAD/M10 TOWARD CHERRY AVENUE, USE THE RIGHT 2 LANES TO TURN RIGHT ONTO JAN SMUTS HIGHWAY/KING CETSHTWAYO HIGHWAY/M10, SLIGHT LEFT ONTO VUSI MZIMELA ROAD/M10, TURN LEFT ONTO RICK TURNER ROAD, TURN LEFT ONTO MAZISI KUNENE ROAD.
KHAYELISHA
HEAD NORTH ON SARNIA ROAD TOWARD LEEDS ROAD.
22 SARNIA ROAD, UMBILO, BEREA, 4075
HEAD NORTH ON SARNIA ROAD TOWARD UMBILO ROAD/R102, USE ANY LANE TO TURN SLIGHTLY RIGHT ONTO UMBILO ROAD/R102 USE THE RIGHT 2 LANES TO TURN SLIGHTLY RIGHT ONTO MAGWAZA MAPHALALA STREET/R102, TURN RIGHT ONTO ALAN PATON ROAD, TURN RIGHT ONTO SYDNEY ROAD/R102.
LOUIS BOTHA
HEAD NORTHEAST ON PRINCESS ALICE AVENUE, TURN RIGHT ONTO ALBERT DLOMO ROAD, TURN RIGHT ONTO ZK MATHEWS ROAD, TURN LEFT ONTO RICK TURNER ROAD, USE THE LEFT 2 LANES TO TURN LEFT ONTO UMBILO ROAD/R102.
JUNIPER RESIDENCE
TAKE PETER MOKABA ROAD/PETER MOKABA RIDGE, KING DINUZULU ROAD N AND ZK MATHEWS ROAD TO SPIWE ZUMA AVENUE IN UMBILO, HEAD SOUTHWEST ON PETER MOKABA ROAD/PETER MOKABA RIDGE TOWARD HARTLEY ROAD, TURN LEFT ONTO KING DINUZULU ROAD N, USE THE RIGHT 2 LANES TO TURN RIGHT ONTO BOTANIC GARDENS ROAD, CONTINUE ONTO CLEAVER ROAD, CONTINUE ONTO BULWER ROAD, CONTINUE ONTO ZK MATHEWS ROAD, AT THE ROUNDABOUT, TAKE THE 1ST EXIT ONTO SPIWE ZUMA AVENUE, TURN LEFT ONTO UMBILO ROAD/R102.
DUNSTAPLE HEIGHTS
PICK UP DUNSTAPLE HEIGHTS, 11 DUNSTAPLE CRESCENT, VIA VARSITY ROAD STOP UNIVERSITY RETURN TRIP WESTVILLE CAMPUS VIA VARSITY ROAD TO DUNSTAPLE CRESCENT, RESERVOIR HILLS.
KIES AVENUE
PICK UP KIES AVENUE, VIA HAYDEN ROAD, WHITTAKER ROAD, UMGUDULU ROAD, VARSITY ROAD STOP UNIVERSITY, RETURN TRIP UNIVERSITY VIA VARSITY DRIVE, UMGUDULU ROAD, WHITTAKER ROAD, HAYDEN ROAD TO KIES AVENUE.
UMBLO ROAD
PICK UP UMBLO ROAD, VIA LANCERS ROAD, BEREA ROAD, N3, JAN SMUTS HIGHWAY, ESSEX TERRACE, UNIVERSITY ROAD, STOP AT UNIVERSITY, RETURN TRIP UNIVERSITY ROAD, VIA ESSEX TERRACE, JAN SMUTS HIGHWAY, N3, BEREA ROAD, LANCERS ROAD TO UMBLO ROAD.
FELIX DLAMINI RD
PICK UP FELIX DLAMINI ROAD, VIA ALPINE ROAD, UMGENI ROAD, VARSITY DRIVE STOP VARSITY, RETURN TRIP VARSITY ROAD VIA UMGENI ROAD, ALPINE ROAD TO FELIX DLAMINI ROAD.
O' FLATORY ROAD
O' FLATORY ROAD VIA QUARRY ROAD TO VARSITY DRIVE STOP UNIVERSITY, RETURN UNIVERSITY VARSITY ROAD VIA QUARRY ROAD TO O' FLATTERY ROAD.
ANTON LEMBEDE STREET
ANTON LEMBEDE STREET VIA ALLIWAL STREET, N3, JAN SMUTS HIGHWAY, ESSEX TERRACE TO VARSITY DRIVE STOP UNIVERSITY. RETURN TRIP UNIVERSITY VARSITY DRIVE VIA ESSEX TERRACE, JAN SMUTS HIGHWAY, N3, ALLIWAL STREET TO ANTON LEMBEDE STREET.
MAHATMA GANDHI STREET
MAHATMA GANDHI STREET VIA ANTON LEMBEDE STREET, N3, JAN SMUTS HIGHWAY, ESSEX TERRACE, VARSITY DRIVE TO UNIVERSITY. RETURN UNIVERSITY VARSITY DRIVE VIA ESSEX TERRACE, JAN SMUTS HIGHWAY, N3, ANTON LEMBEDE STREET TO MAHATMA GANDHI STREET.
ANTON LEMBEDE STREET
ANTON LEMBEDE STREET VIA ALLIWAL STREET, N3, JAN SMUTS HIGHWAY, ESSEX TERRACE TO VARSITY DRIVE STOP UNIVERSITY. RETURN TRIP UNIVERSITY VARSITY DRIVE VIA ESSEX TERRACE, JAN SMUTS HIGHWAY, N3, ALLIWAL STREET TO ANTON LEMBEDE STREET.
VARSITY DRIVE
START VARSITY DRIVE STOP AT UNIVERSITY. RETURN DOWN VARSITY DRIVE.
JOSEPH NDULI ROAD
START JOSEPH NDULI ROAD VIA DR YUSUFF DADDOD ROAD, DIAKONIA AVENUE, JOSEPH NTULI ROAD, N3, JAN'S SMUTS HIGHWAY, ESSEX TERRACE TO VARSITY DRIVE STOP AT UNIVERSITY. RETURN VARSITY DRIVE, ESSEX TERRACE, JAN SMUTS HIGHWAY, N3, JOSEPH NTULI, DIAKONIA AVENUE, DR YUSUFF DADDOD ROAD TO JOSEPH NDULI ROAD.
HUNT ROAD
START HUNT ROAD VIA MOORE ROAD, BEREA ROAD, N3, JAN SMUTS HIGHWAY, ESSEX TERRACE TO VARSITY DRIVE. RETURN FROM VARSITY DRIVE, VIA ESSEX TERRACE, JAN SMUTS HIGHWAY, N3, BEREA ROAD, MOORE ROAD, HUNT ROAD.
RIPPON ROAD
START RIPPON ROAD, VIA LOCKSEY DRIVE, JAN SMUTS HIGHWAY, ESSEX TERRACE TO VARSITY DRIVE. RETURN VARSITY DRIVE, ESSEX TERRACE, JAN'S SMUTS HIGHWAY, LOCKSEY DRIVE TO RIPPON ROAD.
BEATRICE STREET
START BEATRICE ST VIA N3, JAN SMUTS HIGHWAY, ESSEX TERRACE TO VARSITY DRIVE. RETURN VARSITY DRIVE VIA ESSEX TERRACE, JAN SMUTS HIGHWAY, N3 TO BEATRICE STREET.
RUTHERFORD ST
START RUTHERFORD STREET VIA, VICTORIA EMBANKMENT, JOSEPH NTULI, N3, JAN SMUTS, ESSEX TERRACE TO VARSITY DRIVE. RETURN VARSITY DRIVE VIA ESSEX TERRACE, JAN SMUTS HIGHWAY, JOSEPH NTULI, VICTORIA EMBANKMENT TO RUTHERFORD STREET.
BEREA ROAD
START BEREA ROAD, N3, JAN SMUTS HIGHWAY, ESSEX TERRACE TO VARSITY DRIVE. RETURN FROM VARSITY DRIVE, VIA ESSEX TERRACE, JAN SMUTS HIGHWAY, N3, BEREA ROAD.
HOLZNER ROAD
START HOLZNER ROAD, VIA RUDOLF ROAD, ABBOT FRANCIS ROAD TO MARIAN ROAD. RETURN FROM MARIAN ROAD VIA ABBOT FRANCIS ROAD, RUDOLF ROAD TO HOLZNER ROAD.
KINGS ROAD
START KINGS ROAD VIA CROMPTON STREET, CAVERSHAM ROAD AND FORREST ROAD TO MARIAN ROAD. RETURN MARIAN ROAD VIA FORREST ROAD, CAVERSHAM ROAD, CROMPTON STREET TO KINGS ROAD.
SCHOOL ROAD
START SCHOOL ROAD VIA JOSIAH GUMEDE STREET, CROMPTON ROAD, FORREST ROAD TO MARIANHILL ROAD. RETURN MARIANHILL ROAD VIA FORREST ROAD, CROMPTON ROAD, JOSIAH GUMED STREET TO SCHOOL ROAD.
BELLTOWER ROAD
START BELLTOWER ROAD VIA JACARANDA ROAD, NAGINA DRIVE, RICHMOND ROAD TO MARIANHILL ROAD. RETURN MARIANHILL ROAD VIA RICHMOND ROAD, NAGINA DRIVE, JACARANDA ROAD TO BELLTOWER ROAD.
MARIAN DRIVE
START MARIAN DRIVE VIA UNDERWOOD ROAD, FORREST ROAD TO MARIANHILL ROAD. RETURN MARIANHILL ROAD, FORREST ROAD, UNDERWOOD ROAD TO MARIAN DRIVE.
ANTON LEMBEDE
START ANTON LEMBEDE STREET VIA SAMORA MACHEL ROAD, PARRY ROAD, BRAM FISCHER ROAD, DAVID WEBSTER ROAD, N3, RICHMOND ROAD TO MARIANHILL ROAD. RETURN MARIANHILL ROAD, RICHMOND ROAD, N3, DAVID WEBSTER ROAD, BRAM FISCHER ROAD, PARRY ROAD, SAMORA MACHEL ROAD TO ANTON LEMBEDE ROAD.
PARRY
START PARRY ROAD, BRAM FISCHER ROAD, DAVID WEBSTER ROAD, N3, RICHMOND ROAD TO MARIANHILL ROAD. RETURN MARIANHILL ROAD, RICHMOND ROAD, N3, DAVID WEBSTER ROAD, BRAM FISCHER ROAD, PARRY ROAD.



transport

Department:
Transport
Province of KwaZulu-Natal

GAZETTE

LGKZNG20-2023-AUG

REGION: ALL

HENRY ROAD
START HENRY ROAD VIA ALPINE ROAD, N2, N3, RICHMOND ROAD TO MARIANHILL ROAD. RETURN MARIANHILL ROAD, RICHMOND ROAD, N3, N2, ALPINE ROAD, TO HENRY ROAD.
KING DINIZULU ROAD
KING DINIZULU ROAD VIA, CANTEBURY GROVE, N3, RICHMOND ROAD TO MARIANHILL ROAD. RETURN MARIANHILL ROAD VIA RICHMOND ROAD, N3, CANTEBURY ROAD, TO DINIZULU ROAD.
BEREA ROAD
START BEREA ROAD VIA DR. PEXLEY KASEME STREET, N3, RICHMOND ROAD TO MARIANHILL ROAD. RETURN MARIAN HILL ROAD VIA RICHMOND ROAD, N3, PEXLEY KASEME STREET, BEREA ROAD.
RANSHAW ROAD
START RANSHAW ROAD VIA UMBILO ROAD, BEREA ROAD, N3, RICHMOND ROAD, TO MARIANHILL ROAD. RETURN MARIANHILL ROAD VIA RICHMOND ROAD, N3, BEREA ROAD, UMBILO ROAD, TO RANSHAW ROAD.
WILLS ROAD
START WILLS ROAD VIA MILTON ROAD, JULIUS NYERERE ROAD, N3, RICHMOND ROAD TO MARIANHILL ROAD. RETURN MARIANHILL ROAD, VIA RICHMOND ROAD, N3, JULIUS NYERERE ROAD, MILTON ROAD TO WILLS ROAD.
DR. YUSAF DADDOO STREET
START DR. YUSAF DADDOO STREET VIA LOUISE STREET, DAVID WEBSTER ROAD, N3, RICHMOND ROAD TO MARIANHILL ROAD. RETURN MARIANHILL ROAD, RICHMOND ROAD, N3, DAVID WEBSTER ROAD, LOUISE STREET TO DR. YUSUF DADDOO STREET.
UMBLO ROAD
START UMBLO ROAD VIA ALAN PATON ROAD, DINIZULU ROAD, N3, RICHMOND ROAD TO MARIANHILL ROAD. RETURN TRIP MARIANHILL ROAD VIA RICHMOND ROAD, N3, DINIZULU DRIVE, ALAN PATON ROAD TO UMBLO ROAD.
MAHATMA GANDHI ROAD
START MAHATMA GANDHI ROAD VIA ANTON LEMBEDE STREET, STALWART SIMALENE STREET, N3, RICHMOND ROAD TO MARINHILL ROAD. RETURN MARIANHILL ROAD, RICHMOND ROAD, N3, STALWART SIMALENE STREET, ANTON LEMBEDE STREET TO MAHATMA GANDHI ROAD.
SHEARER ROAD
START SHEARER ROAD, VIA MAHATMA GANDHI ROAD, ANTON LEMBEDE STREET, STALWART SIMALENE STREET, N3, RICHMOND ROAD TO MARINHILL ROAD. RETURN MARIANHILL ROAD, RICHMOND ROAD, N3, STALWART SIMALENE STREET, ANTON LEMBEDE STREET, MAHATMA GANDHI ROAD TO SHEARER ROAD.
HOSPITAL ROAD
START HOSPITAL ROAD VIA MAHATMA GANDHI ROAD, ANTON LEMBEDE STREET, STALWART SIMALENE STREET, N3, RICHMOND ROAD TO MARINHILL ROAD. RETURN MARIANHILL ROAD, RICHMOND ROAD, N3, STALWART SIMALENE STREET, ANTON LEMBEDE STREET, MAHATMA GANDHI ROAD TO HOSPITAL ROAD.
VARSITY DRIVE
START VARSITY DRIVE VIA QUARRY ROAD, M19, CAVERSHAM ROAD, MARIANHILL ROAD. RETURN MARIANHILL ROAD VIA CAVERSHAM ROAD, M19, QUARRY ROAD TO VARSITY DRIVE.
STEVE BIKO ROAD
START STEVE BIKO ROAD VIA KING DINIZULU ROAD, N3, RICHMOND ROAD TO MARIANHILL ROAD. RETURN TRIP MARINHILL ROAD VIA RICHMOND ROAD, N3, KING DINIZULU ROAD TO STEVE BIKO ROAD.
DUNCAN BARRET ROAD
START DUNCAN BARRET ROAD VIA BALFOUR ROAD, SANDERSON STREET, JOSIAH GUMEDE ROAD, CAVERSHAM STREET TO MARIANHILL ROAD. RETURN MARIANHILL ROAD, CAVERSHAM ROAD, JOSIAH GUMEDE ROAD, SANDERSON STREET, BALFOUR ROAD TO DUNCAN BARRET ROAD.
TRIO PLACE
START TRIO PLACE, VIA BURO CRESCENT, N3, RICHMOND ROAD TO MARIANHILL ROAD. RETURN TRIP MARIANHILL ROAD, RICHMOND ROAD, N3, BURO CRESCENT TO TRIO PLACE.
NATIONALLY
FROM UNIVERSITY TO TRAVEL NATIONALLY FOR SPECIAL EVENTS WITHIN SOUTH AFRICA.



transport

Department:
Transport
Province of KwaZulu-Natal

GAZETTE

LGKZNG20-2023-AUG

REGION: ALL

1)	Application Number: APP0160419	2)	Gazette Number: LGKZNG20-2023-AUG
3)	Applicant: □ IKHWEZI BUS SERVICE (PTY) LTD ID NO. 1957/001045/07 Association: NOT AVAILABLE	4)	Applicant Address: ERF 4056 RESERVOIR HILLS DURBAN 4091
5)	Existing Licence Holder: NOT APPLICABLE ID NO. NOT APPLICABLE	6)	Existing Licence Holder Address: NOT APPLICABLE
7)	Type of application: NEW OPERATING LICENCE	8)	Operating Licence Number: NOTAVAILABLE
9)	Vehicle Type: OTHER	10)	1 X 0 (SEATED)
11)	Region: ETHEKWENI AND ILEMBE		
12.1	<p>KZPRERC2850538 - VARIOUS BUS ROUTES FOR IKHWEZI BUS SERVICES.</p> <p>ASMA COURT HEAD SOUTHEAST ON CRAIGHEAD PLACE TOWARD ROLAND CHAPMAN DRIVE TURN LEFT ONTO ROLAND CHAPMAN DRIVE, AT THE ROUNDABOUT, TAKE THE 3RD EXIT ONTO BLAMEY ROAD TURN LEFT TO MERGE ONTO M4 TOWARD CITY CENTRE, MERGE ONTO M4 FOLLOW M4 TO M L SULTAN ROAD IN GREYVILLE, BEREA CONTINUE STRAIGHT TO STAY ON M4 TURN LEFT ONTO ANTON LEMBEDE STREET / M4 (SIGNS FOR SMITH STREET/N3/PIETERMARITZBURG) CONTINUE STRAIGHT TO STAY ON ANTON LEMBEDE STREET /M4, USE THE RIGHT 2 LANES TO TURN RIGHT ONTO JULIUS NYERERE STREET /M4/R102 CONTINUE STRAIGHT ONTO M L SULTAN ROAD.</p> <p>PENTING PROPERTIES DAVID WEBSTER HEAD WEST ON DAVID WEBSTER STREET/M4/R102 TOWARD DR YUSUF DADOO STREET USE THE 2ND FROM THE LEFT LANE TO STAY ON DAVID WEBSTER STREET/M4/R102 USE THE RIGHT LANE TO TURN SLIGHTLY RIGHT ONTO DAVID WEBSTER STREET USE THE 2ND FROM THE RIGHT LANE TO TURN RIGHT AT THE 2ND CROSS STREET ONTO JULIUS NYERERE STREET/M4/R102 CONTINUE STRAIGHT ONTO M L SULTAN ROAD.</p> <p>HLELO PROPERTIES HEAD EAST ON MAUD MFUSI STREET TOWARD JOSEPH NDULI STREET TURN LEFT AT THE 1ST CROSS STREET ONTO JOSEPH NDULI STREET TURN LEFT ONTO ANTON LEMBEDE STREET CONTINUE STRAIGHT ONTO ANTON LEMBEDE STREET/M4 USE THE RIGHT 2 LANES TO TURN RIGHT ONTO JULIUS NYERERE STREET/M4/R102 CONTINUE STRAIGHT ONTO M L SULTAN ROAD.</p> <p>LAVINO/ VALLEY VIEW HEAD EAST ON BANFIELD CRESCENT/VALLEY VIEW ROAD TOWARD IMESON ROAD TURN RIGHT ONTO EARL HAIG ROAD CONTINUE ONTO SPRINGFIELD ROAD/M17 TURN LEFT AT OVERPORT DRIVE CONTINUE ONTO JOHN ZIKHALI ROAD TURN RIGHT ONTO MARKET ROAD, M L SULTAN ROAD WILL BE ON THE LEFT.</p> <p>MANTON, AWAMI, DOLPHIN, MAVOVO HEAD NORTHEAST ON MOUNTBATTEN DRIVE TOWARD RIDDICK AVENUE, CONTINUE ONTO QUARRY ROAD TURN RIGHT ONTO O'FLAHERTY ROAD CONTINUE ONTO SHENFIELD PLACE, CONTINUE ONTO CLARE ROAD, CONTINUE STRAIGHT ONTO RANDES ROAD CONTINUE ON N3. DRIVE TO M L SULTAN ROAD IN GREYVILLE.</p> <p>KIFT PROPERTIES HEAD NORTHEAST ON CAMBRIDGE AVENUE TOWARD ELY ROAD, TURN LEFT ONTO HANNAH ROAD TURN RIGHT AT THE 1ST CROSS STREET ONTO UMBILO ROAD/R102 USE THE RIGHT 2 LANES TO TURN SLIGHTLY RIGHT ONTO MAGWAZA MAPHALALA STREET/R102 SLIGHT LEFT ONTO MAGWAZA MAPHALALA STREET, TURN LEFT ONTO KING DINUZULU ROAD/KING DINUZULU ROAD N TURN RIGHT ONTO BOTANIC GARDENS ROAD USE THE RIGHT 2 LANES TO TURN RIGHT ONTO CHRIS NTULI ROAD USE THE LEFT 2 LANES TO TURN LEFT ONTO M L SULTAN ROAD.</p> <p>CONCOST, PHILHAVEN, VILLA & WEINEMOORE HEAD SOUTHEAST ON CHE GUEVARA ROAD TOWARD CANTERBURY GROVE, TURN LEFT ONTO UMBILO ROAD CONTINUE ONTO LANCERS ROAD USE ANY LANE TO TURN LEFT ONTO JULIUS NYERERE STREET/M4/R102 CONTINUE STRAIGHT ONTO M L SULTAN ROAD</p> <p>PEARL STAR TAKE SHEPSTONE STREET TO BAY TERRACE IN SOUTH BEACH HEAD SOUTHEAST ON MAHATMA GANDHI ROAD TURN RIGHT ONTO BELL STREET, BELL STREET TURNS RIGHT AND BECOMES SHEPSTONE STREET, DRIVE FROM MARGARET MNCADI AVENUE TO DURBAN CENTRAL USE THE LEFT 2 LANES TO TURN LEFT ONTO BAY TERRACE, USE THE LEFT 3 LANES TO TURN SLIGHTLY LEFT ONTO MARGARET MNCADI AVENUE, FOLLOW JOE SLOVO STREET TO INGCUCU ROAD/R102 FOLLOW INGCUCU ROAD TO CARLISLE STREET TURN RIGHT ONTO M L SULTAN ROAD.</p> <p>TRITION TAKE MAY STREET TO EPSOM ROAD HEAD SOUTH ON MAY STREET TOWARD FIRST AVENUE TURN LEFT AT THE 1ST CROSS STREET ONTO FIRST AVENUE CONTINUE ON EPSOM ROAD, TAKE INGCUCU ROAD TO CARLISLE STREET IN DURBAN CENTRAL, DURBAN TURN LEFT ONTO EPSOM ROAD USE THE RIGHT LANE TO TURN SLIGHTLY RIGHT ONTO UMGENI ROAD/R102 TURN RIGHT ONTO CHARLOTTE MAXEKE STREET, TURN RIGHT ONTO INGCUCU ROAD/R102 CONTINUE STRAIGHT ONTO INGCUCU ROAD, TURN LEFT ONTO CARLISLE STREET, TURN RIGHT ONTO M L SULTAN ROAD.</p> <p>ALPINE & MEDINA CONTINUE TO FELIX DLAMINI ROAD/M10, HEAD NORTHEAST, TURN RIGHT TOWARD FELIX DLAMINI ROAD/M10 TAKE M17, STEPHEN DLAMINI ROAD AND JOHN ZIKHALI ROAD TO M L SULTAN ROAD IN GREYVILLE, TURN LEFT ONTO FELIX DLAMINI ROAD/M10, TURN RIGHT ONTO HENDRY ROAD/M17, TURN RIGHT ONTO EARL HAIG ROAD/M17 TURN RIGHT ONTO STEPHEN DLAMINI ROAD TURN LEFT AT OVERPORT DRIVE CONTINUE ONTO JOHN ZIKHALI ROAD TURN RIGHT ONTO MARKET ROAD.</p> <p>MASOBIYA HEAD WEST ON MASOBIYA MDLULI STREET TOWARD ROY ROAD/SHEPSTONE STREET CONTINUE ON SHEPSTONE STREET TAKE BRAM FISCHER ROAD TO CARLISLE STREET IN DURBAN CENTRAL TURN RIGHT ONTO ROY ROAD/SHEPSTONE STREET USE THE LEFT 2 LANES TO TURN LEFT ONTO BRAM FISCHER ROAD CONTINUE ONTO DAVID WEBSTER STREET/M4/R102 USE THE 2ND FROM THE RIGHT LANE TO TURN RIGHT ONTO JOE SLOVO STREET CONTINUE ONTO INGCUCU ROAD/R102 CONTINUE STRAIGHT ONTO INGCUCU ROAD TURN LEFT ONTO CARLISLE STREET TURN RIGHT ONTO M L SULTAN ROAD.</p> <p>URBAN VIEW / EMERALD HEAD NORTHWEST ON INGCUCU ROAD/R102 TOWARD CHARLOTTE MAXEKE STREET CONTINUE STRAIGHT ONTO INGCUCU ROAD TURN LEFT ONTO CARLISLE STREET TURN RIGHT ONTO M L SULTAN ROAD.</p> <p>SMITH STREET HEAD WEST ON ANTON LEMBEDE STREET TOWARD JOE SLOVO STREET USE THE RIGHT 2 LANES TO TURN RIGHT AT THE 1ST CROSS STREET ONTO JOE SLOVO STREET CONTINUE ONTO INGCUCU ROAD/R102 CONTINUE STRAIGHT ONTO INGCUCU ROAD TURN LEFT ONTO CARLISLE STREET TURN RIGHT ONTO M L SULTAN ROAD.</p> <p>BLENHAM, MASONIC, JEWITTS TAKE PRINCE STREET TO BAY TERRACE HEAD NORTHWEST ON PRINCE STREET TOWARD MASONIC ROAD TURN LEFT ONTO RUTHERFORD STREET, DRIVE FROM MARGARET MNCADI AVENUE TO DURBAN CENTRAL CONTINUE ONTO BAY TERRACE USE THE LEFT 3 LANES TO TURN SLIGHTLY LEFT ONTO MARGARET MNCADI AVENUE, FOLLOW JOE SLOVO STREET TO INGCUCU ROAD/R102 USE THE RIGHT 2 LANES TO TURN SLIGHTLY RIGHT TOWARD JOE SLOVO STREET CONTINUE ONTO JOE SLOVO STREET FOLLOW INGCUCU ROAD TO CARLISLE STREET CONTINUE ONTO INGCUCU ROAD/R102 CONTINUE STRAIGHT ONTO INGCUCU ROAD TURN LEFT ONTO CARLISLE STREET TURN RIGHT ONTO M L SULTAN ROAD.</p> <p>CITY CABIN, MAZEPPA DRIVE FROM BAY TERRACE AND MARGARET MNCADI AVENUE TO DURBAN CENTRAL HEAD EAST ON DR LANGALIBALELE DUBE STREET TOWARD ROBIN LANE, TURN RIGHT ONTO MORGE LANE TURN RIGHT ONTO BAY TERRACE USE THE LEFT 3 LANES TO TURN SLIGHTLY LEFT ONTO MARGARET MNCADI AVENUE FOLLOW JOE SLOVO STREET TO INGCUCU ROAD/R102 USE THE RIGHT 2 LANES TO TURN SLIGHTLY RIGHT TOWARD JOE SLOVO STREET CONTINUE ONTO JOE SLOVO STREET FOLLOW INGCUCU ROAD TO CARLISLE STREET CONTINUE ONTO INGCUCU ROAD/R102 CONTINUE STRAIGHT ONTO INGCUCU ROAD TURN LEFT ONTO CARLISLE STREET TURN RIGHT ONTO M L SULTAN ROAD.</p> <p>STERLING HEAD WEST ON CARLISLE ST TOWARD CROSS STREET TURN RIGHT ONTO M L SULTAN ROAD.</p> <p>RENAISSANCE HEAD WEST ON MAUD MFUSI STREET TOWARD LELLOS PASSAGE TURN RIGHT ONTO JOSEPH NDULI STREET TURN LEFT ONTO ANTON LEMBEDE</p>		



transport

Department:
Transport
Province of KwaZulu-Natal

GAZETTE

LGKZNG20-2023-AUG

REGION: ALL

STREET CONTINUE STRAIGHT ONTO ANTON LEMBEDE STREET/M4 USE THE RIGHT 2 LANES TO TURN RIGHT ONTO JULIUS NYERERE STREET/M4/R102 CONTINUE STRAIGHT ONTO M L SULTAN ROAD.

505 ANTON LEMBEDE

HEAD WEST ON ANTON LEMBEDE STREET TOWARD ALEXANDRA STREET CONTINUE STRAIGHT ONTO ANTON LEMBEDE STREET/M4 USE THE RIGHT 2 LANES TO TURN RIGHT ONTO JULIUS NYERERE STREET/M4/R102 CONTINUE STRAIGHT ONTO M L SULTAN ROAD.

JOE SLOVO

HEAD NORTH ON JOE SLOVO ST TOWARD DENIS HURLEY STREET CONTINUE ONTO INGCUCE ROAD/R102 CONTINUE STRAIGHT ONTO INGCUCE ROAD TURN LEFT ONTO CARLISLE STREET TURN RIGHT ONTO M L SULTAN ROAD.

EMDUBANI

HEAD NORTH ON STALWART SIMELANE STREET/M4 TOWARD KINGSMEAD WAY TURN LEFT ONTO KINGSMEAD WAY CONTINUE ON MASABALALA YENGWA AVENUE/M12, TAKE M4 AND INGCUCE ROAD TO CARLISLE STREET IN DURBAN CENTRAL TURN LEFT ONTO MASABALALA YENGWA AVENUE/M12 CONTINUE ONTO WALNUT ROAD USE THE RIGHT 2 LANES TO TURN RIGHT ONTO BRAM FISCHER ROAD/M4 USE THE 2ND FROM THE RIGHT LANE TO TURN RIGHT ONTO JOE SLOVO STREET CONTINUE ONTO INGCUCE ROAD/R102 CONTINUE STRAIGHT ONTO INGCUCE ROAD TURN LEFT ONTO CARLISLE STREET TURN RIGHT ONTO M L SULTAN ROAD

ST GERAN

TAKE LOCKSLEY DR TO JAN SMUTS HWY/KING CETHSHWAYO HIGHWAY IN SHERWOOD, DURBAN HEAD SOUTHWEST ON RIPPOON ROAD TOWARD BAZLEY AVENUE CONTINUE ONTO LOCKSLEY DRIVE TAKE N3 TO CHRIS NTULI ROAD IN BEREA. EXIT FROM N3 TURN LEFT ONTO JAN SMUTS HIGHWAY/KING CETHSHWAYO HIGHWAY USE THE LEFT LANE TO MERGE ONTO N3 VIA THE RAMP TO CITY/STAD, EXIT ONTO CHRIS NTULI ROAD, DRIVE TO M L SULTAN ROAD IN GREYVILLE, MERGE ONTO CHRIS NTULI ROAD, USE THE LEFT 2 LANES TO TURN LEFT ONTO M L SULTAN ROAD.

RIDE MZANZI, BIG GULF, HOFFMAN

GET ON N3 IN ASHLEY FROM RICHMOND ROAD/M1 HEAD SOUTHEAST TOWARD STOCKVILLE ROAD TURN LEFT ONTO STOCKVILLE ROAD TURN LEFT AT THE 1ST CROSS STREET ONTO RICHMOND ROAD/M1 USE THE RIGHT 2 LANES TO TURN RIGHT TO MERGE ONTO N3 TOWARD DURBAN, FOLLOW N3 TO CHRIS NTULI ROAD IN BEREA, EXIT FROM N3, MERGE ONTO N3 KEEP RIGHT TO STAY ON N3, EXIT ONTO CHRIS NTULI ROAD DRIVE TO M L SULTAN ROAD IN GREYVILLE, MERGE ONTO CHRIS NTULI ROAD USE THE LEFT 2 LANES TO TURN LEFT ONTO M L SULTAN ROAD.

HENWOOD 7TH AVE

HEAD SOUTHWEST ON SEVENTH AVENUE TOWARD MITCHELL CRESCENT, TURN RIGHT AT THE 1ST CROSS STREET ONTO MITCHELL CRESCENT, TURN LEFT ONTO AVONDALE ROAD, TURN LEFT ONTO JOHN ZIKHALI ROAD, TURN RIGHT ONTO MARKET ROAD, M L SULTAN WILL BE ON THE LEFT.

GREENWOOD PARK

TAKE PARK STATION ROAD AND MIMOSA ROAD TO CHRIS HANI ROAD/R102 IN GREENWOOD PARK HEAD NORTHEAST ON SANDERSON PLACE TOWARD PARK STATION ROAD TURN RIGHT ONTO PARK STATION ROAD SLIGHT RIGHT ONTO MIMOSA ROAD FOLLOW R102 TO SANDILE THUSI ROAD/M17 IN GREYVILLE, BEREA TURN RIGHT ONTO CHRIS HANI ROAD/R102 CONTINUE STRAIGHT TO STAY ON CHRIS HANI ROAD/R102 KEEP LEFT TO CONTINUE ON UMGENI ROAD/R102 CONTINUE ON SANDILE THUSI ROAD/M17. TAKE GLADYS MANZI ROAD TO M L SULTAN ROAD TURN RIGHT ONTO SANDILE THUSI ROAD/M17 TURN LEFT ONTO LILIAN NGOYI ROAD CONTINUE ONTO STREET MARYS AVENUE AT THE ROUNDABOUT, TAKE THE 2ND EXIT ONTO GLADYS MANZI ROAD TURN LEFT ONTO MARKET ROAD.

INDATSHANA

HEAD NORTH ON JOSEPH NDULI STREET TOWARD N3, USE THE 2ND FROM THE LEFT LANE TO TURN LEFT ONTO DAVID WEBSTER STREET/M4/R102 USE THE RIGHT LANE TO TURN SLIGHTLY RIGHT ONTO DAVID WEBSTER STREET, USE THE 2ND FROM THE RIGHT LANE TO TURN RIGHT AT THE 2ND CROSS STREET ONTO JULIUS NYERERE STREET/M4/R102 CONTINUE STRAIGHT ONTO M L SULTAN ROAD.

ABC CHAMBERS

HEAD NORTH ON JOE SLOVO STREET TOWARD DR PIXLEY KASEME STREET CONTINUE ONTO INGCUCE ROAD/R102 CONTINUE STRAIGHT ONTO INGCUCE ROAD, TURN LEFT ONTO CARLISLE STREET, TURN RIGHT ONTO M L SULTAN ROAD.

RWZ PROPS

HEAD EAST ON ISMAIL C MEER STREET TOWARD INGCUCE ROAD, TURN LEFT AT THE 1ST CROSS STREET ONTO INGCUCE ROAD, TURN LEFT ONTO CARLISLE STREET, TURN RIGHT ONTO M L SULTAN ROAD.

MC ARTHUR

HEAD EAST ON MAUD MFUSI STREET TOWARD JOSEPH NDULI STREET, TURN LEFT AT THE 1ST CROSS STREET ONTO JOSEPH NDULI STREET, SLIGHT LEFT TO STAY ON JOSEPH NDULI STREET, USE THE LEFT LANE TO TURN RIGHT ONTO JOHANNES NKOSI STREET/M4/R102 TURN LEFT ONTO CROSS STREET, TURN LEFT ONTO CARLISLE STREET TURN RIGHT ONTO M L SULTAN ROAD.

DAVERNPORT

HEAD NORTHEAST ON YORK AVE TOWARD CLARK ROAD, TURN LEFT ONTO CLARK ROAD, TURN RIGHT ONTO CLEAVER ROAD CONTINUE ONTO BOTANIC GARDENS ROAD, USE THE RIGHT 2 LANES TO TURN RIGHT ONTO CHRIS NTULI ROAD USE THE LEFT 2 LANES TO TURN LEFT ONTO M L SULTAN ROAD.

SHERWOOD

TAKE HUGO ROAD AND RANGLES ROAD TO N3 HEAD SOUTHEAST ON HUGO ROAD TOWARD EVERTON ROAD, TURN RIGHT ONTO EVERTON ROAD TURN RIGHT ONTO WATERFALL ROAD TURN LEFT ONTO RANGLES ROAD, FOLLOW N3 TO CHRIS NTULI ROAD, EXIT FROM N3, MERGE ONTO N3, EXIT ONTO CHRIS NTULI ROAD, DRIVE TO M L SULTAN ROAD IN GREYVILLE, MERGE ONTO CHRIS NTULI ROAD, USE THE LEFT 2 LANES TO TURN LEFT ONTO M L SULTAN ROAD.

BAYSIDE

HEAD WEST ON MONTY NAICKER ROAD TOWARD MARK LANE TURN RIGHT ONTO JOE SLOVO STREET, CONTINUE ONTO INGCUCE ROAD/R102 CONTINUE STRAIGHT ONTO INGCUCE ROAD, TURN LEFT ONTO CARLISLE STREET, TURN RIGHT ONTO M L SULTAN ROAD.

ROYAL O'FLAHERTY

HEAD SOUTH ON O'FLAHERTY ROAD TOWARD HULSTON ROAD, CONTINUE ONTO SHENFIELD PLACE, CONTINUE ONTO CLARE ROAD, CONTINUE STRAIGHT ONTO RANGLES ROAD, CONTINUE ON N3, DRIVE TO M L SULTAN ROAD IN GREYVILLE.

TRIO, MVILA, MBONAMBI, BRAZILIA, DR ZWANE

FOLLOW BARTLE ROAD AND STELLAWOOD ROAD TO UMBILO ROAD/R102 HEAD SOUTHEAST ON PROSPECT ROAD TOWARD BARTLE ROAD TURN LEFT ONTO BARTLE ROAD, TURN RIGHT ONTO STELLAWOOD ROAD, TURN LEFT ONTO UMBILO ROAD/R102, CONTINUE ON UMBILO ROAD TO GREYVILLE CONTINUE STRAIGHT ONTO UMBILO ROAD CONTINUE ONTO LANCERS ROAD, USE ANY LANE TO TURN LEFT ONTO JULIUS NYERERE STREET/M4/R102 CONTINUE STRAIGHT ONTO M L SULTAN ROAD.

UNICITY

TAKE SHEPSTONE STREET AND BRAM FISCHER ROAD TO CARLISLE STREET IN DURBAN CENTRAL HEAD EAST ON DR PIXLEY KASEME STREET TOWARD FAREWELL ROAD/SHEPSTONE STREET TURN LEFT AT THE 1ST CROSS STREET ONTO FAREWELL ROAD/SHEPSTONE STREET USE THE LEFT 2 LANES TO TURN LEFT ONTO BRAM FISCHER ROAD CONTINUE ONTO DAVID WEBSTER STREET/M4/R102 USE THE 2ND FROM THE RIGHT LANE TO TURN RIGHT ONTO JOE SLOVO STREET CONTINUE ONTO INGCUCE ROAD/R102 CONTINUE STRAIGHT ONTO INGCUCE ROAD, TURN LEFT ONTO CARLISLE STREET, TURN RIGHT ONTO M L SULTAN ROAD.

KINGSTON RES

TAKE DIAKONIA AVENUE TO MAYDON ROAD IN ALBERT PARK HEAD SOUTH ON PARK STREET TOWARD COLLEGE LANE TURN RIGHT ONTO DIAKONIA AVENUE FOLLOW SYDNEY ROAD/R102 AND RICK TURNER ROAD TO MAZISI KUNENE ROAD IN BEREA CONTINUE ONTO MAYDON ROAD TURN RIGHT ONTO MARGARET MNCADI AVENUE CONTINUE ONTO CHE GUEVARA ROAD USE THE LEFT 2 LANES TO TURN LEFT ONTO SYDNEY ROAD/R102 TURN RIGHT ONTO RICK TURNER ROAD TURN RIGHT ONTO MAZISI KUNENE ROAD.

SAN SABIL & ADDINGTON

TAKE SHEPSTONE STREET TO BAY TERRACE HEAD SOUTHWEST ON MASONIC ROAD TOWARD MAHATMA GANDHI ROAD, TURN LEFT ONTO MAHATMA GANDHI ROAD, TURN RIGHT ONTO SHEPSTONE STREET FOLLOW MARGARET MNCADI AVENUE, SYDNEY ROAD/R102 AND RICK TURNER ROAD TO MAZISI KUNENE ROAD IN BEREA USE THE LEFT 2 LANES TO TURN LEFT ONTO BAY TERRACE, USE THE LEFT 3 LANES TO TURN SLIGHTLY LEFT ONTO MARGARET MNCADI AVENUE, KEEP RIGHT TO STAY ON MARGARET MNCADI AVENUE, CONTINUE ONTO CHE GUEVARA ROAD USE THE LEFT 2 LANES TO TURN LEFT ONTO SYDNEY ROAD/R102, TURN RIGHT ONTO RICK TURNER ROAD, TURN RIGHT ONTO MAZISI KUNENE ROAD.

LANDMARK & HERMITAGE

TAKE SHEPSTONE STREET, BRAM FISCHER ROAD, DAVID WEBSTER STREET/M4/R102, N3, ... AND PRINCESS ALICE AVENUE TO MAZISI KUNENE ROAD IN BEREA, HEAD EAST ON WEST STREET TOWARD FAREWELL ROAD/SHEPSTONE STREET, TURN LEFT AT THE 1ST CROSS STREET ONTO FAREWELL ROAD/SHEPSTONE STREET USE THE LEFT 2 LANES TO TURN LEFT ONTO BRAM FISCHER ROAD CONTINUE ONTO DAVID WEBSTER STREET/M4/R102, KEEP RIGHT TO STAY ON DAVID WEBSTER STREET/M4/R102, USE ANY LANE TO MERGE ONTO N3 VIA THE RAMP TO PIETERMARITZBURG TAKE EXIT 3 TOWARD BEREA ROAD (S)/M13, MERGE ONTO KING DINUZULU ROAD/KING DINUZULU ROAD, USE THE LEFT LANE TO STAY ON KING DINUZULU ROAD/KING DINUZULU ROAD N, TURN LEFT ONTO MAZISI KUNENE ROAD, SLIGHT LEFT ONTO LAMONT ROAD, CONTINUE ONTO PRINCESS ALICE



transport

Department:
Transport
Province of KwaZulu-Natal

GAZETTE

LGKZNG20-2023-AUG

REGION: ALL

AVENUE, TURN RIGHT ONTO RICK TURNER ROAD, TURN RIGHT ONTO MAZISI KUNENE ROAD.
340 UMBILO & ESCOMBE
HEAD NORTHEAST ON UMBILO ROAD TOWARD ALAN PATON ROAD, DESTINATION WILL BE ON THE RIGHT
29 UMBILO ROAD
HEAD NORTHEAST ON UMBILO ROAD TOWARD KING DINUZULU ROAD/KING DINUZULU ROAD, TURN LEFT AT THE 1ST CROSS STREET ONTO KING DINUZULU ROAD, TURN LEFT ONTO CLEAVER ROAD CONTINUE ONTO BULWER ROAD, CONTINUE ONTO ZK MATHEWS ROAD, TURN RIGHT ONTO RICK TURNER ROAD, TURN RIGHT ONTO MAZISI KUNENE ROAD.
98 UMBILO & BEREA COVE
HEAD NORTHEAST ON UMBILO ROAD TOWARD CHE GUEVARA ROAD, TURN LEFT ONTO KING DINUZULU ROAD, DESTINATION WILL BE ON THE LEFT.
155 KING DINUZULU ROAD (SOUTH) BULWER, BERE, 4083
HEAD NORTHWEST ON KING DINUZULU ROAD TOWARD CANTERBURY GROVE, TURN LEFT ONTO CLEAVER ROAD CONTINUE ONTO BULWER ROAD, CONTINUE ONTO ZK MATHEWS ROAD, TURN RIGHT ONTO RICK TURNER ROAD, TURN RIGHT ONTO MAZISI KUNENE ROAD.
ENTERPRISE
HEAD NORTHEAST ON SAMORA MACHEL STREET TOWARD SAMORA MACHEL STREET, FOLLOW M4 AND R102 TO RICK TURNER ROAD IN CONGELA, TURN LEFT ONTO BRAM FISCHER ROAD/M4, USE THE LEFT LANE TO CONTINUE ON DAVID WEBSTER STREET/M4/R102, CONTINUE STRAIGHT ONTO MARKET STREET/M4/R102, USE THE RIGHT 2 LANES TO TURN SLIGHTLY RIGHT ONTO MARKET STREET/R102 USE THE MIDDLE LANE TO TURN RIGHT ONTO ANTON LEMBEDE STREET/M4/R102 USE THE LEFT LANES TO TURN SLIGHTLY LEFT ONTO SYDNEY ROAD/R102, FOLLOW RICK TURNER ROAD TO MAZISI KUNENE ROAD IN BERE, TURN RIGHT ONTO RICK TURNER ROAD, TURN RIGHT ONTO MAZISI KUNENE ROAD.
WESTPARK
HEAD NORTHEAST ON WEST ROAD TOWARD CRESCENT STREET SHARP LEFT ONTO CRESCENT STREET, TURN LEFT ONTO FELIX DLAMINI ROAD/M10, USE THE RIGHT 2 LANES TO TURN RIGHT ONTO JAN SMUTS HIGHWAY/KING CETSHWAYO HIGHWAY/M10, SLIGHT LEFT ONTO VUSI MZIMELA ROAD/M10, TURN LEFT ONTO RICK TURNER ROAD, TURN LEFT ONTO MAZISI KUNENE ROAD.
RESERVOIR HEIGHTS
HEAD SOUTHWEST ON HALPIN AVENUE TOWARD DUNKELD ROAD/MOUNTBATTEN DRIVE, CONTINUE ON MOUNTBATTEN DRIVE, TAKE N2 AND VUSI MZIMELA ROAD/M10 TO MAZISI KUNENE ROAD IN BERE, SHARP LEFT ONTO DUNKELD ROAD/MOUNTBATTEN DRIVE, USE ANY LANE TO TURN LEFT TO MERGE ONTO M19, TURN RIGHT, TAKE THE RAMP ONTO N2, TAKE EXIT 161 TOWARD SOLOMON MAHLANGU DRIVE/M7, USE THE LEFT 2 LANES TO TURN LEFT ONTO SOLOMON MAHLANGU DRIVE/M7 (SIGNS FOR BLUFF/EDWIN SWALES V C DRIVE), TURN LEFT ONTO BELLAIR ROAD/VUSI MZIMELA ROAD/M10, TURN RIGHT ONTO RICK TURNER ROAD, TURN LEFT ONTO MAZISI KUNENE ROAD.
ACUTT STREET
HEAD SOUTH ON ACUTT STREET TOWARD MARGARET MNCADI AVENUE, FOLLOW MARGARET MNCADI AVENUE, SYDNEY ROAD/R102 AND RICK TURNER ROAD TO MAZISI KUNENE ROAD IN BERE, TURN LEFT ONTO MARGARET MNCADI AVENUE, MAKE A U-TURN AT SAMORA MACHEL STREET, KEEP RIGHT TO STAY ON MARGARET MNCADI AVENUE, CONTINUE ONTO CHE GUEVARA ROAD, USE THE LEFT 2 LANES TO TURN LEFT ONTO SYDNEY ROAD/R102, TURN RIGHT ONTO RICK TURNER ROAD, TURN RIGHT ONTO MAZISI KUNENE ROAD.
CAMDEN
HEAD NORTH ON CAMDEN AVENUE TOWARD CLARK ROAD, TURN LEFT ONTO CLARK ROAD, TURN LEFT ONTO MAZISI KUNENE ROAD, SLIGHT LEFT ONTO LAMONT ROAD, CONTINUE ONTO PRINCESS ALICE AVENUE, TURN RIGHT ONTO RICK TURNER ROAD, TURN RIGHT ONTO MAZISI KUNENE ROAD.
KINROSS
HEAD NORTH ON PERCY OSBORN ROAD TOWARD INNES ROAD, FOLLOW INNES ROAD AND MUSGRAVE ROAD TO LENA AHRENS ROAD IN BULWER, TURN LEFT ONTO LENA AHRENS ROAD, TURN RIGHT ONTO RICK TURNER ROAD, TURN RIGHT ONTO MAZISI KUNENE ROAD.
ASPARA
TAKE INGCUCE ROAD TO DAVID WEBSTER STREET/M4/R102, HEAD EAST ON BERTHA MKHIZE STREET TOWARD INGCUCE ROAD, TURN LEFT AT THE 1ST CROSS STREET ONTO INGCUCE ROAD, TAKE N3, MAZISI KUNENE ROAD AND PRINCESS ALICE AVENUE TO MAZISI KUNENE ROAD IN BERE, TURN LEFT ONTO DAVID WEBSTER STREET/M4/R102, KEEP RIGHT TO STAY ON DAVID WEBSTER STREET/M4/R102, USE ANY LANE TO MERGE ONTO N3 VIA THE RAMP TO PIETERMARITZBURG, TAKE EXIT 3 TOWARD BERE ROAD (S)/M13, MERGE ONTO KING DINUZULU ROAD/KING DINUZULU ROAD N, USE THE LEFT LANE TO STAY ON KING DINUZULU ROAD/KING DINUZULU ROAD, TURN LEFT ONTO MAZISI KUNENE ROAD, SLIGHT LEFT ONTO LAMONT ROAD, CONTINUE ONTO PRINCESS ALICE AVENUE, TURN RIGHT ONTO RICK TURNER ROAD, TURN RIGHT ONTO MAZISI KUNENE ROAD.
VICTORIA
TAKE INGCUCE ROAD TO DAVID WEBSTER STREET/M4/R102, HEAD EAST ON BERTHA MKHIZE STREET TOWARD INGCUCE ROAD, TURN LEFT AT THE 1ST CROSS STREET ONTO INGCUCE ROAD, TAKE N3, MAZISI KUNENE ROAD AND PRINCESS ALICE AVENUE TO MAZISI KUNENE ROAD IN BERE, TURN LEFT ONTO DAVID WEBSTER STREET/M4/R102, KEEP RIGHT TO STAY ON DAVID WEBSTER STREET/M4/R102, USE ANY LANE TO MERGE ONTO N3 VIA THE RAMP TO PIETERMARITZBURG, TAKE EXIT 3 TOWARD BERE ROAD (S)/M13, MERGE ONTO KING DINUZULU ROAD/KING DINUZULU ROAD N, USE THE LEFT LANE TO STAY ON KING DINUZULU ROAD/KING DINUZULU ROAD, TURN LEFT ONTO MAZISI KUNENE ROAD, SLIGHT LEFT ONTO LAMONT ROAD, CONTINUE ONTO PRINCESS ALICE AVENUE, TURN RIGHT ONTO RICK TURNER ROAD, TURN RIGHT ONTO MAZISI KUNENE ROAD.
MAYVILLE & ALCOCK
HEAD NORTHWEST ON CHARLES STRACHAN ROAD TOWARD JAN SMUTS HIGHWAY/KING CETSHWAYO HIGHWAY, SHARP RIGHT ONTO JAN SMUTS HIGHWAY/KING CETSHWAYO HIGHWAY, TURN LEFT ONTO ROBINSON PLACE, TURN LEFT ONTO ALCOCK CRESCENT.
ALCOCK CRESCENT, MUSGRAVE, BERE, 4001
TAKE ALCOCK CRESCENT TO JAN SMUTS HIGHWAY/KING CETSHWAYO HIGHWAY, TAKE MARY THIPHE STREET AND RICK TURNER ROAD TO MAZISI KUNENE ROAD, TURN LEFT ONTO MAZISI KUNENE ROAD.
GREENFIELDS
HEAD SOUTH ON RANGLES ROAD TOWARD MOSES KOTANE ROAD, KEEP RIGHT TO CONTINUE ON WATERFALL ROAD, TURN LEFT ONTO JAN SMUTS HIGHWAY/KING CETSHWAYO HIGHWAY/M10, TURN RIGHT ONTO VUSI MZIMELA ROAD/M10, TURN LEFT ONTO RICK TURNER ROAD, TURN LEFT ONTO MAZISI KUNENE ROAD.
SEABOARD
TAKE MARGARET MNCADI AVENUE, SYDNEY ROAD/R102 AND RICK TURNER ROAD TO MAZISI KUNENE ROAD IN BERE, HEAD SOUTH ON MAHATMA GANDHI ROAD TOWARD TYZACK STREET, USE THE RIGHT 2 LANES TO TURN RIGHT ONTO ANTON LEMBEDE STREET, TURN LEFT ONTO CATO STREET, USE THE LEFT 2 LANES TO TURN RIGHT ONTO BAY TERRACE, USE THE LEFT 3 LANES TO TURN SLIGHTLY LEFT ONTO MARGARET MNCADI AVENUE, KEEP RIGHT TO STAY ON MARGARET MNCADI AVENUE, CONTINUE ONTO CHE GUEVARA ROAD, USE THE LEFT 2 LANES TO TURN LEFT ONTO SYDNEY ROAD/R102, TURN RIGHT ONTO RICK TURNER ROAD, TURN RIGHT ONTO MAZISI KUNENE ROAD.
VAUSE ROAD
HEAD SOUTHWEST ON STEPHEN DLAMINI ROAD TOWARD ST THOMAS ROAD, TURN RIGHT ONTO ST THOMAS ROAD, CONTINUE ON PETER MOKABA ROAD/PETER MOKABA RIDGE, TAKE MARY THIPHE STREET AND RICK TURNER ROAD TO MAZISI KUNENE ROAD, TURN LEFT ONTO PETER MOKABA ROAD/PETER MOKABA RIDGE, TURN RIGHT ONTO JAN SMUTS HIGHWAY/KING CETSHWAYO HIGHWAY, TURN LEFT ONTO BIDSTON ROAD, TURN RIGHT ONTO OWEN AVENUE, OWEN AVE TURN SLIGHTLY LEFT AND BECOMES MARY THIPHE STREET, TURN LEFT ONTO KALANDEN ROAD, TURN LEFT ONTO RICK TURNER ROAD, TURN LEFT ONTO MAZISI KUNENE ROAD.
DERBY
HEAD WEST ON DERBY STREET TOWARD GLADYS MANZI ROAD, TAKE BOTANIC GARDENS ROAD, BULWER ROAD, ZK MATHEWS ROAD AND RICK TURNER ROAD TO MAZISI KUNENE ROAD IN BERE, USE ANY LANE TO TURN SLIGHTLY LEFT ONTO GLADYS MANZI ROAD/LOUISE LANE, CONTINUE ONTO JOHN ZIKHALI ROAD, TURN LEFT ONTO EDITH BENSON CRESCENT, EDITH BENSON CRESCENT TURN SLIGHTLY RIGHT AND BECOMES BOTANIC GARDENS ROAD, CONTINUE ONTO CLEAVER ROAD, CONTINUE ONTO BULWER ROAD, CONTINUE ONTO ZK MATHEWS ROAD, TURN RIGHT ONTO RICK TURNER ROAD, TURN RIGHT ONTO MAZISI KUNENE ROAD.
CARLISLE
HEAD WEST ON CARLISLE STREET TOWARD ISMAIL C MEER STREET, TURN LEFT ONTO MARKET ROAD, USE THE RIGHT 2 LANES TO TURN SLIGHTLY RIGHT ONTO MARKET STREET/R102, USE THE MIDDLE LANE TO TURN RIGHT ONTO ANTON LEMBEDE STREET/M4/R102, USE THE LEFT LANES TO TURN SLIGHTLY LEFT ONTO SYDNEY ROAD/R102, TURN RIGHT ONTO RICK TURNER ROAD, TURN RIGHT ONTO MAZISI KUNENE ROAD.
TREVOR COURT
TAKE DOON ROAD TO BLUFF ROAD IN CLAIRWOOD, DURBAN, HEAD NORTH ON BRIGHTON ROAD TOWARD WINCHELSEA AVENUE, TURN RIGHT ONTO DOON ROAD, TAKE SOLOMON MAHLANGU DRIVE/M7 AND UMBILO ROAD/R102 TO MAZISI KUNENE ROAD IN BERE, TURN RIGHT ONTO BLUFF ROAD, USE THE LEFT 2 LANES TO TURN LEFT ONTO SOLOMON MAHLANGU DRIVE/M7, USE THE LEFT 2 LANES TO TURN LEFT ONTO THE RAMP TO UMBILO



transport

Department:
Transport
Province of KwaZulu-Natal

GAZETTE

LGKZNG20-2023-AUG

REGION: ALL

ROAD/R102, CONTINUE ONTO UMBILO ROAD/R102, TURN LEFT ONTO RICK TURNER ROAD, TURN RIGHT ONTO MAZISI KUNENE ROAD.
NEW COMPLEX
HEAD NORTHEAST ON SAVAGE STREET TOWARD GROSVENOR ROAD, TURN RIGHT ONTO GROSVENOR ROAD, TURN RIGHT ONTO RICK TURNER ROAD, TURN LEFT ONTO MAZISI KUNENE ROAD.
WAKESLEIGH
HEAD NORTHEAST ON WAKESLEIGH ROAD/M10 TOWARD CLIFFVIEW ROAD, TURN RIGHT ONTO RICK TURNER ROAD, TURN LEFT ONTO MAZISI KUNENE ROAD.
276 BRICKFIELD ROAD
HEAD SOUTH ON FELIX DLAMINI ROAD/M10 TOWARD CHERRY AVENUE, USE THE RIGHT 2 LANES TO TURN RIGHT ONTO JAN SMUTS HIGHWAY/KING CETSHTWAYO HIGHWAY/M10, SLIGHT LEFT ONTO VUSI MZIMELA ROAD/M10, TURN LEFT ONTO RICK TURNER ROAD, TURN LEFT ONTO MAZISI KUNENE ROAD.
KHAYELISHA
HEAD NORTH ON SARNIA ROAD TOWARD LEEDS ROAD.
22 SARNIA ROAD, UMBILO, BEREA, 4075
HEAD NORTH ON SARNIA ROAD TOWARD UMBILO ROAD/R102, USE ANY LANE TO TURN SLIGHTLY RIGHT ONTO UMBILO ROAD/R102 USE THE RIGHT 2 LANES TO TURN SLIGHTLY RIGHT ONTO MAGWAZA MAPHALALA STREET/R102, TURN RIGHT ONTO ALAN PATON ROAD, TURN RIGHT ONTO SYDNEY ROAD/R102.
LOUIS BOTHA
HEAD NORTHEAST ON PRINCESS ALICE AVENUE, TURN RIGHT ONTO ALBERT DLOMO ROAD, TURN RIGHT ONTO ZK MATHEWS ROAD, TURN LEFT ONTO RICK TURNER ROAD, USE THE LEFT 2 LANES TO TURN LEFT ONTO UMBILO ROAD/R102.
JUNIPER RESIDENCE
TAKE PETER MOKABA ROAD/PETER MOKABA RIDGE, KING DINUZULU ROAD N AND ZK MATHEWS ROAD TO SPIWE ZUMA AVENUE IN UMBILO, HEAD SOUTHWEST ON PETER MOKABA ROAD/PETER MOKABA RIDGE TOWARD HARTLEY ROAD, TURN LEFT ONTO KING DINUZULU ROAD N, USE THE RIGHT 2 LANES TO TURN RIGHT ONTO BOTANIC GARDENS ROAD, CONTINUE ONTO CLEAVER ROAD, CONTINUE ONTO BULWER ROAD, CONTINUE ONTO ZK MATHEWS ROAD, AT THE ROUNDABOUT, TAKE THE 1ST EXIT ONTO SPIWE ZUMA AVENUE, TURN LEFT ONTO UMBILO ROAD/R102.
DUNSTAPLE HEIGHTS
PICK UP DUNSTAPLE HEIGHTS, 11 DUNSTAPLE CRESCENT, VIA VARSITY ROAD STOP UNIVERSITY RETURN TRIP WESTVILLE CAMPUS VIA VARSITY ROAD TO DUNSTAPLE CRESCENT, RESERVOIR HILLS.
KIES AVENUE
PICK UP KIES AVENUE, VIA HAYDEN ROAD, WHITTAKER ROAD, UMGUDULU ROAD, VARSITY ROAD STOP UNIVERSITY, RETURN TRIP UNIVERSITY VIA VARSITY DRIVE, UMGUDULU ROAD, WHITTAKER ROAD, HAYDEN ROAD TO KIES AVENUE.
UMBLO ROAD
PICK UP UMBLO ROAD, VIA LANCERS ROAD, BEREA ROAD, N3, JAN SMUTS HIGHWAY, ESSEX TERRACE, UNIVERSITY ROAD, STOP AT UNIVERSITY, RETURN TRIP UNIVERSITY ROAD, VIA ESSEX TERRACE, JAN SMUTS HIGHWAY, N3, BEREA ROAD, LANCERS ROAD TO UMBLO ROAD.
FELIX DLAMINI RD
PICK UP FELIX DLAMINI ROAD, VIA ALPINE ROAD, UMGENI ROAD, VARSITY DRIVE STOP VARSITY, RETURN TRIP VARSITY ROAD VIA UMGENI ROAD, ALPINE ROAD TO FELIX DLAMINI ROAD.
O' FLATORY ROAD
O' FLATORY ROAD VIA QUARRY ROAD TO VARSITY DRIVE STOP UNIVERSITY, RETURN UNIVERSITY VARSITY ROAD VIA QUARRY ROAD TO O' FLAHERTY ROAD.
ANTON LEMBEDE STREET
ANTON LEMBEDE STREET VIA ALLIWAL STREET, N3, JAN SMUTS HIGHWAY, ESSEX TERRACE TO VARSITY DRIVE STOP UNIVERSITY. RETURN TRIP UNIVERSITY VARSITY DRIVE VIA ESSEX TERRACE, JAN SMUTS HIGHWAY, N3, ALLIWAL STREET TO ANTON LEMBEDE STREET.
MAHATMA GANDHI STREET
MAHATMA GANDHI STREET VIA ANTON LEMBEDE STREET, N3, JAN SMUTS HIGHWAY, ESSEX TERRACE, VARSITY DRIVE TO UNIVERSITY. RETURN UNIVERSITY VARSITY DRIVE VIA ESSEX TERRACE, JAN SMUTS HIGHWAY, N3, ANTON LEMBEDE STREET TO MAHATMA GANDHI STREET.
ANTON LEMBEDE STREET
ANTON LEMBEDE STREET VIA ALLIWAL STREET, N3, JAN SMUTS HIGHWAY, ESSEX TERRACE TO VARSITY DRIVE STOP UNIVERSITY. RETURN TRIP UNIVERSITY VARSITY DRIVE VIA ESSEX TERRACE, JAN SMUTS HIGHWAY, N3, ALLIWAL STREET TO ANTON LEMBEDE STREET.
VARSITY DRIVE
START VARSITY DRIVE STOP AT UNIVERSITY. RETURN DOWN VARSITY DRIVE.
JOSEPH NDULI ROAD
START JOSEPH NDULI ROAD VIA DR YUSUFF DADDOD ROAD, DIAKONIA AVENUE, JOSEPH NTULI ROAD, N3, JAN'S SMUTS HIGHWAY, ESSEX TERRACE TO VARSITY DRIVE STOP AT UNIVERSITY. RETURN VARSITY DRIVE, ESSEX TERRACE, JAN SMUTS HIGHWAY, N3, JOSEPH NTULI, DIAKONIA AVENUE, DR YUSUFF DADDOD ROAD TO JOSEPH NDULI ROAD.
HUNT ROAD
START HUNT ROAD VIA MOORE ROAD, BEREA ROAD, N3, JAN SMUTS HIGHWAY, ESSEX TERRACE TO VARSITY DRIVE. RETURN FROM VARSITY DRIVE, VIA ESSEX TERRACE, JAN SMUTS HIGHWAY, N3, BEREA ROAD, MOORE ROAD, HUNT ROAD.
RIPPON ROAD
START RIPPON ROAD, VIA LOCKSEY DRIVE, JAN SMUTS HIGHWAY, ESSEX TERRACE TO VARSITY DRIVE. RETURN VARSITY DRIVE, ESSEX TERRACE, JAN'S SMUTS HIGHWAY, LOCKSEY DRIVE TO RIPPON ROAD.
BEATRICE STREET
START BEATRICE ST VIA N3, JAN SMUTS HIGHWAY, ESSEX TERRACE TO VARSITY DRIVE. RETURN VARSITY DRIVE VIA ESSEX TERRACE, JAN SMUTS HIGHWAY, N3 TO BEATRICE STREET.
RUTHERFORD ST
START RUTHERFORD STREET VIA, VICTORIA EMBANKMENT, JOSEPH NTULI, N3, JAN SMUTS, ESSEX TERRACE TO VARSITY DRIVE. RETURN VARSITY DRIVE VIA ESSEX TERRACE, JAN SMUTS HIGHWAY, JOSEPH NTULI, VICTORIA EMBANKMENT TO RUTHERFORD STREET.
BEREA ROAD
START BEREA ROAD, N3, JAN SMUTS HIGHWAY, ESSEX TERRACE TO VARSITY DRIVE. RETURN FROM VARSITY DRIVE, VIA ESSEX TERRACE, JAN SMUTS HIGHWAY, N3, BEREA ROAD.
HOLZNER ROAD
START HOLZNER ROAD, VIA RUDOLF ROAD, ABBOT FRANCIS ROAD TO MARIAN ROAD. RETURN FROM MARIAN ROAD VIA ABBOT FRANCIS ROAD, RUDOLF ROAD TO HOLZNER ROAD.
KINGS ROAD
START KINGS ROAD VIA CROMPTON STREET, CAVERSHAM ROAD AND FORREST ROAD TO MARIAN ROAD. RETURN MARIAN ROAD VIA FORREST ROAD, CAVERSHAM ROAD, CROMPTON STREET TO KINGS ROAD.
SCHOOL ROAD
START SCHOOL ROAD VIA JOSIAH GUMEDE STREET, CROMPTON ROAD, FORREST ROAD TO MARIANHILL ROAD. RETURN MARIANHILL ROAD VIA FORREST ROAD, CROMPTON ROAD, JOSIAH GUMED STREET TO SCHOOL ROAD.
BELLTOWER ROAD
START BELLTOWER ROAD VIA JACARANDA ROAD, NAGINA DRIVE, RICHMOND ROAD TO MARIANHILL ROAD. RETURN MARIANHILL ROAD VIA RICHMOND ROAD, NAGINA DRIVE, JACARANDA ROAD TO BELLTOWER ROAD.
MARIAN DRIVE
START MARIAN DRIVE VIA UNDERWOOD ROAD, FORREST ROAD TO MARIANHILL ROAD. RETURN MARIANHILL ROAD, FORREST ROAD, UNDERWOOD ROAD TO MARIAN DRIVE.
ANTON LEMBEDE
START ANTON LEMBEDE STREET VIA SAMORA MACHEL ROAD, PARRY ROAD, BRAM FISCHER ROAD, DAVID WEBSTER ROAD, N3, RICHMOND ROAD TO MARIANHILL ROAD. RETURN MARIANHILL ROAD, RICHMOND ROAD, N3, DAVID WEBSTER ROAD, BRAM FISCHER ROAD, PARRY ROAD, SAMORA MACHEL ROAD TO ANTON LEMBEDE ROAD.
PARRY
START PARRY ROAD, BRAM FISCHER ROAD, DAVID WEBSTER ROAD, N3, RICHMOND ROAD TO MARIANHILL ROAD. RETURN MARIANHILL ROAD, RICHMOND ROAD, N3, DAVID WEBSTER ROAD, BRAM FISCHER ROAD, PARRY ROAD.



transport

Department:
Transport
Province of KwaZulu-Natal

GAZETTE

LGKZNG20-2023-AUG

REGION: ALL

HENRY ROAD
START HENRY ROAD VIA ALPINE ROAD, N2, N3, RICHMOND ROAD TO MARIANHILL ROAD. RETURN MARIANHILL ROAD, RICHMOND ROAD, N3, N2, ALPINE ROAD, TO HENRY ROAD.
KING DINIZULU ROAD
KING DINIZULU ROAD VIA, CANTEBURY GROVE, N3, RICHMOND ROAD TO MARIANHILL ROAD. RETURN MARIANHILL ROAD VIA RICHMOND ROAD, N3, CANTEBURY ROAD, TO DINIZULU ROAD.
BEREA ROAD
START BEREA ROAD VIA DR. PIXELEY KASEME STREET, N3, RICHMOND ROAD TO MARIANHILL ROAD. RETURN MARIAN HILL ROAD VIA RICHMOND ROAD, N3, PIXELEY KASEME STREET, BEREA ROAD.
RANSHAW ROAD
START RANSHAW ROAD VIA UMBILO ROAD, BEREA ROAD, N3, RICHMOND ROAD, TO MARIANHILL ROAD. RETURN MARIANHILL ROAD VIA RICHMOND ROAD, N3, BEREA ROAD, UMBILO ROAD, TO RANSHAW ROAD.
WILLS ROAD
START WILLS ROAD VIA MILTON ROAD, JULIUS NYERERE ROAD, N3, RICHMOND ROAD TO MARIANHILL ROAD. RETURN MARIANHILL ROAD, VIA RICHMOND ROAD, N3, JULIUS NYERERE ROAD, MILTON ROAD TO WILLS ROAD.
DR. YUSAF DADDOO STREET
START DR. YUSAF DADDOO STREET VIA LOUISE STREET, DAVID WEBSTER ROAD, N3, RICHMOND ROAD TO MARIANHILL ROAD. RETURN MARIANHILL ROAD, RICHMOND ROAD, N3, DAVID WEBSTER ROAD, LOUISE STREET TO DR. YUSUF DADDOO STREET.
UMBLO ROAD
START UMBILO ROAD VIA ALAN PATON ROAD, DINIZULU ROAD, N3, RICHMOND ROAD TO MARIANHILL ROAD. RETURN TRIP MARIANHILL ROAD VIA RICHMOND ROAD, N3, DINIZULU DRIVE, ALAN PATON ROAD TO UMBILO ROAD.
MAHATMA GANDHI ROAD
START MAHATMA GANDHI ROAD VIA ANTON LEMBEDE STREET, STALWART SIMALENE STREET, N3, RICHMOND ROAD TO MARINHILL ROAD. RETURN MARIANHILL ROAD, RICHMOND ROAD, N3, STALWART SIMELEANE STREET, ANTON LEMBEDE STREET TO MAHATMA GANDHI ROAD.
SHEARER ROAD
START SHEARER ROAD, VIA MAHATMA GANDHI ROAD, ANTON LEMBEDE STREET, STALWART SIMALENE STREET, N3, RICHMOND ROAD TO MARINHILL ROAD. RETURN MARIANHILL ROAD, RICHMOND ROAD, N3, STALWART SIMELEANE STREET, ANTON LEMBEDE STREET, MAHATMA GANDHI ROAD TO SHEARER ROAD.
HOSPITAL ROAD
START HOSPITAL ROAD VIA MAHATMA GANDHI ROAD, ANTON LEMBEDE STREET, STALWART SIMALENE STREET, N3, RICHMOND ROAD TO MARINHILL ROAD. RETURN MARIANHILL ROAD, RICHMOND ROAD, N3, STALWART SIMELEANE STREET, ANTON LEMBEDE STREET, MAHATMA GANDHI ROAD TO HOSPITAL ROAD.
VARSITY DRIVE
START VARSITY DRIVE VIA QUARRY ROAD, M19, CAVERSHAM ROAD, MARIANHILL ROAD. RETURN MARIANHILL ROAD VIA CAVERSHAM ROAD, M19, QUARRY ROAD TO VARSITY DRIVE.
STEVE BIKO ROAD
START STEVE BIKO ROAD VIA KING DINIZULU ROAD, N3, RICHMOND ROAD TO MARIANHILL ROAD. RETURN TRIP MARINHILL ROAD VIA RICHMOND ROAD, N3, KING DINIZULU ROAD TO STEVE BIKO ROAD.
DUNCAN BARRET ROAD
START DUNCAN BARRET ROAD VIA BALFOUR ROAD, SANDERSON STREET, JOSIAH GUMEDE ROAD, CAVERSHAM STREET TO MARIANHILL ROAD. RETURN MARIANHILL ROAD, CAVERSHAM ROAD, JOSIAH GUMEDE ROAD, SANDERSON STREET, BALFOUR ROAD TO DUNCAN BARRET ROAD.
TRIO PLACE
START TRIO PLACE, VIA BURO CRESCENT, N3, RICHMOND ROAD TO MARIANHILL ROAD. RETURN TRIP MARIANHILL ROAD, RICHMOND ROAD, N3, BURO CRESCENT TO TRIO PLACE.
NATIONALLY
FROM UNIVERSITY TO TRAVEL NATIONALLY FOR SPECIAL EVENTS WITHIN SOUTH AFRICA.



transport

Department:
Transport
Province of KwaZulu-Natal

GAZETTE

LGKZNG20-2023-AUG

REGION: ALL

1)	Application Number: APP0160426	2)	Gazette Number: LGKZNG20-2023-AUG
3)	Applicant: IKHWEZI BUS SERVICE (PTY) LTD ID NO. 1957/001045/07 Association: NOT AVAILABLE	4)	Applicant Address: ERF 4056 RESERVOIR HILLS DURBAN 4091
5)	Existing Licence Holder: NOT APPLICABLE ID NO. NOT APPLICABLE	6)	Existing Licence Holder Address: NOT APPLICABLE
7)	Type of application: NEW OPERATING LICENCE	8)	Operating Licence Number: NOTAVAILABLE
9)	Vehicle Type: OTHER	10)	1 X 0 (SEATED)
11)	Region: ETHEKWENI AND ILEMBE		
12.1	<p>KZPRERC2850538 - VARIOUS BUS ROUTES FOR IKHWEZI BUS SERVICES.</p> <p>ASMA COURT HEAD SOUTHEAST ON CRAIGHEAD PLACE TOWARD ROLAND CHAPMAN DRIVE TURN LEFT ONTO ROLAND CHAPMAN DRIVE, AT THE ROUNDABOUT, TAKE THE 3RD EXIT ONTO BLAMEY ROAD TURN LEFT TO MERGE ONTO M4 TOWARD CITY CENTRE, MERGE ONTO M4 FOLLOW M4 TO M L SULTAN ROAD IN GREYVILLE, BEREA CONTINUE STRAIGHT TO STAY ON M4 TURN LEFT ONTO ANTON LEMBEDE STREET / M4 (SIGNS FOR SMITH STREET/N3/PIETERMARITZBURG) CONTINUE STRAIGHT TO STAY ON ANTON LEMBEDE STREET /M4, USE THE RIGHT 2 LANES TO TURN RIGHT ONTO JULIUS NYERERE STREET /M4/R102 CONTINUE STRAIGHT ONTO M L SULTAN ROAD.</p> <p>PENTING PROPERTIES DAVID WEBSTER HEAD WEST ON DAVID WEBSTER STREET/M4/R102 TOWARD DR YUSUF DADOO STREET USE THE 2ND FROM THE LEFT LANE TO STAY ON DAVID WEBSTER STREET/M4/R102 USE THE RIGHT LANE TO TURN SLIGHTLY RIGHT ONTO DAVID WEBSTER STREET USE THE 2ND FROM THE RIGHT LANE TO TURN RIGHT AT THE 2ND CROSS STREET ONTO JULIUS NYERERE STREET/M4/R102 CONTINUE STRAIGHT ONTO M L SULTAN ROAD.</p> <p>HLELO PROPERTIES HEAD EAST ON MAUD MFUSI STREET TOWARD JOSEPH NDULI STREET TURN LEFT AT THE 1ST CROSS STREET ONTO JOSEPH NDULI STREET TURN LEFT ONTO ANTON LEMBEDE STREET CONTINUE STRAIGHT ONTO ANTON LEMBEDE STREET/M4 USE THE RIGHT 2 LANES TO TURN RIGHT ONTO JULIUS NYERERE STREET/M4/R102 CONTINUE STRAIGHT ONTO M L SULTAN ROAD.</p> <p>LAVINO/ VALLEY VIEW HEAD EAST ON BANFIELD CRESCENT/VALLEY VIEW ROAD TOWARD IMESON ROAD TURN RIGHT ONTO EARL HAIG ROAD CONTINUE ONTO SPRINGFIELD ROAD/M17 TURN LEFT AT OVERPORT DRIVE CONTINUE ONTO JOHN ZIKHALI ROAD TURN RIGHT ONTO MARKET ROAD, M L SULTAN ROAD WILL BE ON THE LEFT.</p> <p>MANTON, AWAMI, DOLPHIN, MAVOVO HEAD NORTHEAST ON MOUNTBATTEN DRIVE TOWARD RIDDICK AVENUE, CONTINUE ONTO QUARRY ROAD TURN RIGHT ONTO O'FLAHERTY ROAD CONTINUE ONTO SHENFIELD PLACE, CONTINUE ONTO CLARE ROAD, CONTINUE STRAIGHT ONTO RANDES ROAD CONTINUE ON N3. DRIVE TO M L SULTAN ROAD IN GREYVILLE.</p> <p>KIFT PROPERTIES HEAD NORTHEAST ON CAMBRIDGE AVENUE TOWARD ELY ROAD, TURN LEFT ONTO HANNAH ROAD TURN RIGHT AT THE 1ST CROSS STREET ONTO UMBILO ROAD/R102 USE THE RIGHT 2 LANES TO TURN SLIGHTLY RIGHT ONTO MAGWAZA MAPHALALA STREET/R102 SLIGHT LEFT ONTO MAGWAZA MAPHALALA STREET, TURN LEFT ONTO KING DINUZULU ROAD/KING DINUZULU ROAD N TURN RIGHT ONTO BOTANIC GARDENS ROAD USE THE RIGHT 2 LANES TO TURN RIGHT ONTO CHRIS NTULI ROAD USE THE LEFT 2 LANES TO TURN LEFT ONTO M L SULTAN ROAD.</p> <p>CONCOST, PHILHAVEN, VILLA & WEINEMOORE HEAD SOUTHEAST ON CHE GUEVARA ROAD TOWARD CANTERBURY GROVE, TURN LEFT ONTO UMBILO ROAD CONTINUE ONTO LANCERS ROAD USE ANY LANE TO TURN LEFT ONTO JULIUS NYERERE STREET/M4/R102 CONTINUE STRAIGHT ONTO M L SULTAN ROAD</p> <p>PEARL STAR TAKE SHEPSTONE STREET TO BAY TERRACE IN SOUTH BEACH HEAD SOUTHEAST ON MAHATMA GANDHI ROAD TURN RIGHT ONTO BELL STREET, BELL STREET TURNS RIGHT AND BECOMES SHEPSTONE STREET, DRIVE FROM MARGARET MNCADI AVENUE TO DURBAN CENTRAL USE THE LEFT 2 LANES TO TURN LEFT ONTO BAY TERRACE, USE THE LEFT 3 LANES TO TURN SLIGHTLY LEFT ONTO MARGARET MNCADI AVENUE, FOLLOW JOE SLOVO STREET TO INGCUCU ROAD/R102 FOLLOW INGCUCU ROAD TO CARLISLE STREET TURN RIGHT ONTO M L SULTAN ROAD.</p> <p>TRITION TAKE MAY STREET TO EPSOM ROAD HEAD SOUTH ON MAY STREET TOWARD FIRST AVENUE TURN LEFT AT THE 1ST CROSS STREET ONTO FIRST AVENUE CONTINUE ON EPSOM ROAD, TAKE INGCUCU ROAD TO CARLISLE STREET IN DURBAN CENTRAL, DURBAN TURN LEFT ONTO EPSOM ROAD USE THE RIGHT LANE TO TURN SLIGHTLY RIGHT ONTO UMGENI ROAD/R102 TURN RIGHT ONTO CHARLOTTE MAXEKE STREET, TURN RIGHT ONTO INGCUCU ROAD/R102 CONTINUE STRAIGHT ONTO INGCUCU ROAD, TURN LEFT ONTO CARLISLE STREET, TURN RIGHT ONTO M L SULTAN ROAD.</p> <p>ALPINE & MEDINA CONTINUE TO FELIX DLAMINI ROAD/M10, HEAD NORTHEAST, TURN RIGHT TOWARD FELIX DLAMINI ROAD/M10 TAKE M17, STEPHEN DLAMINI ROAD AND JOHN ZIKHALI ROAD TO M L SULTAN ROAD IN GREYVILLE, TURN LEFT ONTO FELIX DLAMINI ROAD/M10, TURN RIGHT ONTO HENDRY ROAD/M17, TURN RIGHT ONTO EARL HAIG ROAD/M17 TURN RIGHT ONTO STEPHEN DLAMINI ROAD TURN LEFT AT OVERPORT DRIVE CONTINUE ONTO JOHN ZIKHALI ROAD TURN RIGHT ONTO MARKET ROAD.</p> <p>MASOBIYA HEAD WEST ON MASOBIYA MDLULI STREET TOWARD ROY ROAD/SHEPSTONE STREET CONTINUE ON SHEPSTONE STREET TAKE BRAM FISCHER ROAD TO CARLISLE STREET IN DURBAN CENTRAL TURN RIGHT ONTO ROY ROAD/SHEPSTONE STREET USE THE LEFT 2 LANES TO TURN LEFT ONTO BRAM FISCHER ROAD CONTINUE ONTO DAVID WEBSTER STREET/M4/R102 USE THE 2ND FROM THE RIGHT LANE TO TURN RIGHT ONTO JOE SLOVO STREET CONTINUE ONTO INGCUCU ROAD/R102 CONTINUE STRAIGHT ONTO INGCUCU ROAD TURN LEFT ONTO CARLISLE STREET TURN RIGHT ONTO M L SULTAN ROAD.</p> <p>URBAN VIEW / EMERALD HEAD NORTHWEST ON INGCUCU ROAD/R102 TOWARD CHARLOTTE MAXEKE STREET CONTINUE STRAIGHT ONTO INGCUCU ROAD TURN LEFT ONTO CARLISLE STREET TURN RIGHT ONTO M L SULTAN ROAD.</p> <p>SMITH STREET HEAD WEST ON ANTON LEMBEDE STREET TOWARD JOE SLOVO STREET USE THE RIGHT 2 LANES TO TURN RIGHT AT THE 1ST CROSS STREET ONTO JOE SLOVO STREET CONTINUE ONTO INGCUCU ROAD/R102 CONTINUE STRAIGHT ONTO INGCUCU ROAD TURN LEFT ONTO CARLISLE STREET TURN RIGHT ONTO M L SULTAN ROAD.</p> <p>BLENHAM, MASONIC, JEWITTS TAKE PRINCE STREET TO BAY TERRACE HEAD NORTHWEST ON PRINCE STREET TOWARD MASONIC ROAD TURN LEFT ONTO RUTHERFORD STREET, DRIVE FROM MARGARET MNCADI AVENUE TO DURBAN CENTRAL CONTINUE ONTO BAY TERRACE USE THE LEFT 3 LANES TO TURN SLIGHTLY LEFT ONTO MARGARET MNCADI AVENUE, FOLLOW JOE SLOVO STREET TO INGCUCU ROAD/R102 USE THE RIGHT 2 LANES TO TURN SLIGHTLY RIGHT TOWARD JOE SLOVO STREET CONTINUE ONTO JOE SLOVO STREET FOLLOW INGCUCU ROAD TO CARLISLE STREET CONTINUE ONTO INGCUCU ROAD/R102 CONTINUE STRAIGHT ONTO INGCUCU ROAD TURN LEFT ONTO CARLISLE STREET TURN RIGHT ONTO M L SULTAN ROAD.</p> <p>CITY CABIN, MAZEPPA DRIVE FROM BAY TERRACE AND MARGARET MNCADI AVENUE TO DURBAN CENTRAL HEAD EAST ON DR LANGALIBALELE DUBE STREET TOWARD ROBIN LANE, TURN RIGHT ONTO MORGE LANE TURN RIGHT ONTO BAY TERRACE USE THE LEFT 3 LANES TO TURN SLIGHTLY LEFT ONTO MARGARET MNCADI AVENUE FOLLOW JOE SLOVO STREET TO INGCUCU ROAD/R102 USE THE RIGHT 2 LANES TO TURN SLIGHTLY RIGHT TOWARD JOE SLOVO STREET CONTINUE ONTO JOE SLOVO STREET FOLLOW INGCUCU ROAD TO CARLISLE STREET CONTINUE ONTO INGCUCU ROAD/R102 CONTINUE STRAIGHT ONTO INGCUCU ROAD TURN LEFT ONTO CARLISLE STREET TURN RIGHT ONTO M L SULTAN ROAD.</p> <p>STERLING HEAD WEST ON CARLISLE ST TOWARD CROSS STREET TURN RIGHT ONTO M L SULTAN ROAD.</p> <p>RENAISSANCE HEAD WEST ON MAUD MFUSI STREET TOWARD LELLOS PASSAGE TURN RIGHT ONTO JOSEPH NDULI STREET TURN LEFT ONTO ANTON LEMBEDE</p>		



transport

Department:
Transport
Province of KwaZulu-Natal

GAZETTE

LGKZNG20-2023-AUG

REGION: ALL

STREET CONTINUE STRAIGHT ONTO ANTON LEMBEDE STREET/M4 USE THE RIGHT 2 LANES TO TURN RIGHT ONTO JULIUS NYERERE STREET/M4/R102 CONTINUE STRAIGHT ONTO M L SULTAN ROAD.

505 ANTON LEMBEDE

HEAD WEST ON ANTON LEMBEDE STREET TOWARD ALEXANDRA STREET CONTINUE STRAIGHT ONTO ANTON LEMBEDE STREET/M4 USE THE RIGHT 2 LANES TO TURN RIGHT ONTO JULIUS NYERERE STREET/M4/R102 CONTINUE STRAIGHT ONTO M L SULTAN ROAD.

JOE SLOVO

HEAD NORTH ON JOE SLOVO ST TOWARD DENIS HURLEY STREET CONTINUE ONTO INGCUCE ROAD/R102 CONTINUE STRAIGHT ONTO INGCUCE ROAD TURN LEFT ONTO CARLISLE STREET TURN RIGHT ONTO M L SULTAN ROAD.

EMDUBANI

HEAD NORTH ON STALWART SIMELANE STREET/M4 TOWARD KINGSMEAD WAY TURN LEFT ONTO KINGSMEAD WAY CONTINUE ON MASABALALA YENGWA AVENUE/M12, TAKE M4 AND INGCUCE ROAD TO CARLISLE STREET IN DURBAN CENTRAL TURN LEFT ONTO MASABALALA YENGWA AVENUE/M12 CONTINUE ONTO WALNUT ROAD USE THE RIGHT 2 LANES TO TURN RIGHT ONTO BRAM FISCHER ROAD/M4 USE THE 2ND FROM THE RIGHT LANE TO TURN RIGHT ONTO JOE SLOVO STREET CONTINUE ONTO INGCUCE ROAD/R102 CONTINUE STRAIGHT ONTO INGCUCE ROAD TURN LEFT ONTO CARLISLE STREET TURN RIGHT ONTO M L SULTAN ROAD

ST GERAN

TAKE LOCKSLEY DR TO JAN SMUTS HWY/KING CETSHWAYO HIGHWAY IN SHERWOOD, DURBAN HEAD SOUTHWEST ON RIPPOON ROAD TOWARD BAZLEY AVENUE CONTINUE ONTO LOCKSLEY DRIVE TAKE N3 TO CHRIS NTULI ROAD IN BEREA. EXIT FROM N3 TURN LEFT ONTO JAN SMUTS HIGHWAY/KING CETSHWAYO HIGHWAY USE THE LEFT LANE TO MERGE ONTO N3 VIA THE RAMP TO CITY/STAD, EXIT ONTO CHRIS NTULI ROAD, DRIVE TO M L SULTAN ROAD IN GREYVILLE, MERGE ONTO CHRIS NTULI ROAD, USE THE LEFT 2 LANES TO TURN LEFT ONTO M L SULTAN ROAD.

RIDE MZANZI, BIG GULF, HOFFMAN

GET ON N3 IN ASHLEY FROM RICHMOND ROAD/M1 HEAD SOUTHEAST TOWARD STOCKVILLE ROAD TURN LEFT ONTO STOCKVILLE ROAD TURN LEFT AT THE 1ST CROSS STREET ONTO RICHMOND ROAD/M1 USE THE RIGHT 2 LANES TO TURN RIGHT TO MERGE ONTO N3 TOWARD DURBAN, FOLLOW N3 TO CHRIS NTULI ROAD IN BEREA, EXIT FROM N3, MERGE ONTO N3 KEEP RIGHT TO STAY ON N3, EXIT ONTO CHRIS NTULI ROAD DRIVE TO M L SULTAN ROAD IN GREYVILLE, MERGE ONTO CHRIS NTULI ROAD USE THE LEFT 2 LANES TO TURN LEFT ONTO M L SULTAN ROAD.

HENWOOD 7TH AVE

HEAD SOUTHWEST ON SEVENTH AVENUE TOWARD MITCHELL CRESCENT, TURN RIGHT AT THE 1ST CROSS STREET ONTO MITCHELL CRESCENT, TURN LEFT ONTO AVONDALE ROAD, TURN LEFT ONTO JOHN ZIKHALI ROAD, TURN RIGHT ONTO MARKET ROAD, M L SULTAN WILL BE ON THE LEFT.

GREENWOOD PARK

TAKE PARK STATION ROAD AND MIMOSA ROAD TO CHRIS HANI ROAD/R102 IN GREENWOOD PARK HEAD NORTHEAST ON SANDERSON PLACE TOWARD PARK STATION ROAD TURN RIGHT ONTO PARK STATION ROAD SLIGHT RIGHT ONTO MIMOSA ROAD FOLLOW R102 TO SANDILE THUSI ROAD/M17 IN GREYVILLE, BEREA TURN RIGHT ONTO CHRIS HANI ROAD/R102 CONTINUE STRAIGHT TO STAY ON CHRIS HANI ROAD/R102 KEEP LEFT TO CONTINUE ON UMGENI ROAD/R102 CONTINUE ON SANDILE THUSI ROAD/M17. TAKE GLADYS MANZI ROAD TO M L SULTAN ROAD TURN RIGHT ONTO SANDILE THUSI ROAD/M17 TURN LEFT ONTO LILIAN NGOYI ROAD CONTINUE ONTO STREET MARYS AVENUE AT THE ROUNDABOUT, TAKE THE 2ND EXIT ONTO GLADYS MANZI ROAD TURN LEFT ONTO MARKET ROAD.

INDATSHANA

HEAD NORTH ON JOSEPH NDULI STREET TOWARD N3, USE THE 2ND FROM THE LEFT LANE TO TURN LEFT ONTO DAVID WEBSTER STREET/M4/R102 USE THE RIGHT LANE TO TURN SLIGHTLY RIGHT ONTO DAVID WEBSTER STREET, USE THE 2ND FROM THE RIGHT LANE TO TURN RIGHT AT THE 2ND CROSS STREET ONTO JULIUS NYERERE STREET/M4/R102 CONTINUE STRAIGHT ONTO M L SULTAN ROAD.

ABC CHAMBERS

HEAD NORTH ON JOE SLOVO STREET TOWARD DR PIXLEY KASEME STREET CONTINUE ONTO INGCUCE ROAD/R102 CONTINUE STRAIGHT ONTO INGCUCE ROAD, TURN LEFT ONTO CARLISLE STREET, TURN RIGHT ONTO M L SULTAN ROAD.

RWZ PROPS

HEAD EAST ON ISMAIL C MEER STREET TOWARD INGCUCE ROAD, TURN LEFT AT THE 1ST CROSS STREET ONTO INGCUCE ROAD, TURN LEFT ONTO CARLISLE STREET, TURN RIGHT ONTO M L SULTAN ROAD.

MC ARTHUR

HEAD EAST ON MAUD MFUSI STREET TOWARD JOSEPH NDULI STREET, TURN LEFT AT THE 1ST CROSS STREET ONTO JOSEPH NDULI STREET, SLIGHT LEFT TO STAY ON JOSEPH NDULI STREET, USE THE LEFT LANE TO TURN RIGHT ONTO JOHANNES NKOSI STREET/M4/R102 TURN LEFT ONTO CROSS STREET, TURN LEFT ONTO CARLISLE STREET TURN RIGHT ONTO M L SULTAN ROAD.

DAVERNPORT

HEAD NORTHEAST ON YORK AVE TOWARD CLARK ROAD, TURN LEFT ONTO CLARK ROAD, TURN RIGHT ONTO CLEAVER ROAD CONTINUE ONTO BOTANIC GARDENS ROAD, USE THE RIGHT 2 LANES TO TURN RIGHT ONTO CHRIS NTULI ROAD USE THE LEFT 2 LANES TO TURN LEFT ONTO M L SULTAN ROAD.

SHERWOOD

TAKE HUGO ROAD AND RANGLES ROAD TO N3 HEAD SOUTHEAST ON HUGO ROAD TOWARD EVERTON ROAD, TURN RIGHT ONTO EVERTON ROAD TURN RIGHT ONTO WATERFALL ROAD TURN LEFT ONTO RANGLES ROAD, FOLLOW N3 TO CHRIS NTULI ROAD, EXIT FROM N3, MERGE ONTO N3, EXIT ONTO CHRIS NTULI ROAD, DRIVE TO M L SULTAN ROAD IN GREYVILLE, MERGE ONTO CHRIS NTULI ROAD, USE THE LEFT 2 LANES TO TURN LEFT ONTO M L SULTAN ROAD.

BAYSIDE

HEAD WEST ON MONTY NAICKER ROAD TOWARD MARK LANE TURN RIGHT ONTO JOE SLOVO STREET, CONTINUE ONTO INGCUCE ROAD/R102 CONTINUE STRAIGHT ONTO INGCUCE ROAD, TURN LEFT ONTO CARLISLE STREET, TURN RIGHT ONTO M L SULTAN ROAD.

ROYAL O'FLAHERTY

HEAD SOUTH ON O'FLAHERTY ROAD TOWARD HULSTON ROAD, CONTINUE ONTO SHENFIELD PLACE, CONTINUE ONTO CLARE ROAD, CONTINUE STRAIGHT ONTO RANGLES ROAD, CONTINUE ON N3, DRIVE TO M L SULTAN ROAD IN GREYVILLE.

TRIO, MVILA, MBONAMBI, BRAZILIA, DR ZWANE

FOLLOW BARTLE ROAD AND STELLAWOOD ROAD TO UMBILO ROAD/R102 HEAD SOUTHEAST ON PROSPECT ROAD TOWARD BARTLE ROAD TURN LEFT ONTO BARTLE ROAD, TURN RIGHT ONTO STELLAWOOD ROAD, TURN LEFT ONTO UMBILO ROAD/R102, CONTINUE ON UMBILO ROAD TO GREYVILLE CONTINUE STRAIGHT ONTO UMBILO ROAD CONTINUE ONTO LANCERS ROAD, USE ANY LANE TO TURN LEFT ONTO JULIUS NYERERE STREET/M4/R102 CONTINUE STRAIGHT ONTO M L SULTAN ROAD.

UNICITY

TAKE SHEPSTONE STREET AND BRAM FISCHER ROAD TO CARLISLE STREET IN DURBAN CENTRAL HEAD EAST ON DR PIXLEY KASEME STREET TOWARD FAREWELL ROAD/SHEPSTONE STREET TURN LEFT AT THE 1ST CROSS STREET ONTO FAREWELL ROAD/SHEPSTONE STREET USE THE LEFT 2 LANES TO TURN LEFT ONTO BRAM FISCHER ROAD CONTINUE ONTO DAVID WEBSTER STREET/M4/R102 USE THE 2ND FROM THE RIGHT LANE TO TURN RIGHT ONTO JOE SLOVO STREET CONTINUE ONTO INGCUCE ROAD/R102 CONTINUE STRAIGHT ONTO INGCUCE ROAD, TURN LEFT ONTO CARLISLE STREET, TURN RIGHT ONTO M L SULTAN ROAD.

KINGSTON RES

TAKE DIAKONIA AVENUE TO MAYDON ROAD IN ALBERT PARK HEAD SOUTH ON PARK STREET TOWARD COLLEGE LANE TURN RIGHT ONTO DIAKONIA AVENUE FOLLOW SYDNEY ROAD/R102 AND RICK TURNER ROAD TO MAZISI KUNENE ROAD IN BEREA CONTINUE ONTO MAYDON ROAD TURN RIGHT ONTO MARGARET MNCADI AVENUE CONTINUE ONTO CHE GUEVARA ROAD USE THE LEFT 2 LANES TO TURN LEFT ONTO SYDNEY ROAD/R102 TURN RIGHT ONTO RICK TURNER ROAD TURN RIGHT ONTO MAZISI KUNENE ROAD.

SAN SABIL & ADDINGTON

TAKE SHEPSTONE STREET TO BAY TERRACE HEAD SOUTHWEST ON MASONIC ROAD TOWARD MAHATMA GANDHI ROAD, TURN LEFT ONTO MAHATMA GANDHI ROAD, TURN RIGHT ONTO SHEPSTONE STREET FOLLOW MARGARET MNCADI AVENUE, SYDNEY ROAD/R102 AND RICK TURNER ROAD TO MAZISI KUNENE ROAD IN BEREA USE THE LEFT 2 LANES TO TURN LEFT ONTO BAY TERRACE, USE THE LEFT 3 LANES TO TURN SLIGHTLY LEFT ONTO MARGARET MNCADI AVENUE, KEEP RIGHT TO STAY ON MARGARET MNCADI AVENUE, CONTINUE ONTO CHE GUEVARA ROAD USE THE LEFT 2 LANES TO TURN LEFT ONTO SYDNEY ROAD/R102, TURN RIGHT ONTO RICK TURNER ROAD, TURN RIGHT ONTO MAZISI KUNENE ROAD.

LANDMARK & HERMITAGE

TAKE SHEPSTONE STREET, BRAM FISCHER ROAD, DAVID WEBSTER STREET/M4/R102, N3, ... AND PRINCESS ALICE AVENUE TO MAZISI KUNENE ROAD IN BEREA, HEAD EAST ON WEST STREET TOWARD FAREWELL ROAD/SHEPSTONE STREET, TURN LEFT AT THE 1ST CROSS STREET ONTO FAREWELL ROAD/SHEPSTONE STREET USE THE LEFT 2 LANES TO TURN LEFT ONTO BRAM FISCHER ROAD CONTINUE ONTO DAVID WEBSTER STREET/M4/R102, KEEP RIGHT TO STAY ON DAVID WEBSTER STREET/M4/R102, USE ANY LANE TO MERGE ONTO N3 VIA THE RAMP TO PIETERMARITZBURG TAKE EXIT 3 TOWARD BEREA ROAD (S)/M13, MERGE ONTO KING DINUZULU ROAD/KING DINUZULU ROAD, USE THE LEFT LANE TO STAY ON KING DINUZULU ROAD/KING DINUZULU ROAD N, TURN LEFT ONTO MAZISI KUNENE ROAD, SLIGHT LEFT ONTO LAMONT ROAD, CONTINUE ONTO PRINCESS ALICE



transport

Department:
Transport
Province of KwaZulu-Natal

GAZETTE

LGKZNG20-2023-AUG

REGION: ALL

AVENUE, TURN RIGHT ONTO RICK TURNER ROAD, TURN RIGHT ONTO MAZISI KUNENE ROAD.

340 UMBILO & ESCOMBE

HEAD NORTHEAST ON UMBILO ROAD TOWARD ALAN PATON ROAD, DESTINATION WILL BE ON THE RIGHT

29 UMBILO ROAD

HEAD NORTHEAST ON UMBILO ROAD TOWARD KING DINUZULU ROAD/KING DINUZULU ROAD, TURN LEFT AT THE 1ST CROSS STREET ONTO KING DINUZULU ROAD, TURN LEFT ONTO CLEAVER ROAD CONTINUE ONTO BULWER ROAD, CONTINUE ONTO ZK MATHEWS ROAD, TURN RIGHT ONTO RICK TURNER ROAD, TURN RIGHT ONTO MAZISI KUNENE ROAD.

98 UMBILO & BERECA COVE

HEAD NORTHEAST ON UMBILO ROAD TOWARD CHE GUEVARA ROAD, TURN LEFT ONTO KING DINUZULU ROAD, DESTINATION WILL BE ON THE LEFT.

155 KING DINUZULU ROAD (SOUTH) BULWER, BERECA, 4083

HEAD NORTHWEST ON KING DINUZULU ROAD TOWARD CANTERBURY GROVE, TURN LEFT ONTO CLEAVER ROAD CONTINUE ONTO BULWER ROAD, CONTINUE ONTO ZK MATHEWS ROAD, TURN RIGHT ONTO RICK TURNER ROAD, TURN RIGHT ONTO MAZISI KUNENE ROAD.

ENTERPRISE

HEAD NORTHEAST ON SAMORA MACHEL STREET TOWARD SAMORA MACHEL STREET, FOLLOW M4 AND R102 TO RICK TURNER ROAD IN CONGELA, TURN LEFT ONTO BRAM FISCHER ROAD/M4, USE THE LEFT LANE TO CONTINUE ON DAVID WEBSTER STREET/M4/R102, CONTINUE STRAIGHT ONTO MARKET STREET/M4/R102, USE THE RIGHT 2 LANES TO TURN SLIGHTLY RIGHT ONTO MARKET STREET/R102 USE THE MIDDLE LANE TO TURN RIGHT ONTO ANTON LEMBEDE STREET/M4/R102 USE THE LEFT LANES TO TURN SLIGHTLY LEFT ONTO SYDNEY ROAD/R102, FOLLOW RICK TURNER ROAD TO MAZISI KUNENE ROAD IN BERECA, TURN RIGHT ONTO RICK TURNER ROAD, TURN RIGHT ONTO MAZISI KUNENE ROAD.

WESTPARK

HEAD NORTHEAST ON WEST ROAD TOWARD CRESCENT STREET SHARP LEFT ONTO CRESCENT STREET, TURN LEFT ONTO FELIX DLAMINI ROAD/M10, USE THE RIGHT 2 LANES TO TURN RIGHT ONTO JAN SMUTS HIGHWAY/KING CETSHWAYO HIGHWAY/M10, SLIGHT LEFT ONTO VUSI MZIMELA ROAD/M10, TURN LEFT ONTO RICK TURNER ROAD, TURN LEFT ONTO MAZISI KUNENE ROAD.

RESERVOIR HEIGHTS

HEAD SOUTHWEST ON HALPIN AVENUE TOWARD DUNKELD ROAD/MOUNTBATTEN DRIVE, CONTINUE ON MOUNTBATTEN DRIVE, TAKE N2 AND VUSI MZIMELA ROAD/M10 TO MAZISI KUNENE ROAD IN BERECA, SHARP LEFT ONTO DUNKELD ROAD/MOUNTBATTEN DRIVE, USE ANY LANE TO TURN LEFT TO MERGE ONTO M19, TURN RIGHT, TAKE THE RAMP ONTO N2, TAKE EXIT 161 TOWARD SOLOMON MAHLANGU DRIVE/M7, USE THE LEFT 2 LANES TO TURN LEFT ONTO SOLOMON MAHLANGU DRIVE/M7 (SIGNS FOR BLUFF/EDWIN SWALES V C DRIVE), TURN LEFT ONTO BELLAIR ROAD/VUSI MZIMELA ROAD/M10, TURN RIGHT ONTO RICK TURNER ROAD, TURN LEFT ONTO MAZISI KUNENE ROAD.

ACUTT STREET

HEAD SOUTH ON ACUTT STREET TOWARD MARGARET MNCADI AVENUE, FOLLOW MARGARET MNCADI AVENUE, SYDNEY ROAD/R102 AND RICK TURNER ROAD TO MAZISI KUNENE ROAD IN BERECA, TURN LEFT ONTO MARGARET MNCADI AVENUE, MAKE A U-TURN AT SAMORA MACHEL STREET, KEEP RIGHT TO STAY ON MARGARET MNCADI AVENUE, CONTINUE ONTO CHE GUEVARA ROAD, USE THE LEFT 2 LANES TO TURN LEFT ONTO SYDNEY ROAD/R102, TURN RIGHT ONTO RICK TURNER ROAD, TURN RIGHT ONTO MAZISI KUNENE ROAD.

CAMDEN

HEAD NORTH ON CAMDEN AVENUE TOWARD CLARK ROAD, TURN LEFT ONTO CLARK ROAD, TURN LEFT ONTO MAZISI KUNENE ROAD, SLIGHT LEFT ONTO LAMONT ROAD, CONTINUE ONTO PRINCESS ALICE AVENUE, TURN RIGHT ONTO RICK TURNER ROAD, TURN RIGHT ONTO MAZISI KUNENE ROAD.

KINROSS

HEAD NORTH ON PERCY OSBORN ROAD TOWARD INNES ROAD, FOLLOW INNES ROAD AND MUSGRAVE ROAD TO LENA AHRENS ROAD IN BULWER, TURN LEFT ONTO LENA AHRENS ROAD, TURN RIGHT ONTO RICK TURNER ROAD, TURN RIGHT ONTO MAZISI KUNENE ROAD.

ASPARA

TAKE INGCUCE ROAD TO DAVID WEBSTER STREET/M4/R102, HEAD EAST ON BERTHA MKHIZE STREET TOWARD INGCUCE ROAD, TURN LEFT AT THE 1ST CROSS STREET ONTO INGCUCE ROAD, TAKE N3, MAZISI KUNENE ROAD AND PRINCESS ALICE AVENUE TO MAZISI KUNENE ROAD IN BERECA, TURN LEFT ONTO DAVID WEBSTER STREET/M4/R102, KEEP RIGHT TO STAY ON DAVID WEBSTER STREET/M4/R102, USE ANY LANE TO MERGE ONTO N3 VIA THE RAMP TO PIETERMARITZBURG, TAKE EXIT 3 TOWARD BERECA ROAD (S)/M13, MERGE ONTO KING DINUZULU ROAD/KING DINUZULU ROAD N, USE THE LEFT LANE TO STAY ON KING DINUZULU ROAD/KING DINUZULU ROAD, TURN LEFT ONTO MAZISI KUNENE ROAD, SLIGHT LEFT ONTO LAMONT ROAD, CONTINUE ONTO PRINCESS ALICE AVENUE, TURN RIGHT ONTO RICK TURNER ROAD, TURN RIGHT ONTO MAZISI KUNENE ROAD.

VICTORIA

TAKE INGCUCE ROAD TO DAVID WEBSTER STREET/M4/R102, HEAD EAST ON BERTHA MKHIZE STREET TOWARD INGCUCE ROAD, TURN LEFT AT THE 1ST CROSS STREET ONTO INGCUCE ROAD, TAKE N3, MAZISI KUNENE ROAD AND PRINCESS ALICE AVENUE TO MAZISI KUNENE ROAD IN BERECA, TURN LEFT ONTO DAVID WEBSTER STREET/M4/R102, KEEP RIGHT TO STAY ON DAVID WEBSTER STREET/M4/R102, USE ANY LANE TO MERGE ONTO N3 VIA THE RAMP TO PIETERMARITZBURG, TAKE EXIT 3 TOWARD BERECA ROAD (S)/M13, MERGE ONTO KING DINUZULU ROAD/KING DINUZULU ROAD N, USE THE LEFT LANE TO STAY ON KING DINUZULU ROAD/KING DINUZULU ROAD, TURN LEFT ONTO MAZISI KUNENE ROAD, SLIGHT LEFT ONTO LAMONT ROAD, CONTINUE ONTO PRINCESS ALICE AVENUE, TURN RIGHT ONTO RICK TURNER ROAD, TURN RIGHT ONTO MAZISI KUNENE ROAD.

MAYVILLE & ALCOCK

HEAD NORTHWEST ON CHARLES STRACHAN ROAD TOWARD JAN SMUTS HIGHWAY/KING CETSHWAYO HIGHWAY, SHARP RIGHT ONTO JAN SMUTS HIGHWAY/KING CETSHWAYO HIGHWAY, TURN LEFT ONTO ROBINSON PLACE, TURN LEFT ONTO ALCOCK CRESCENT.

ALCOCK CRESCENT, MUSGRAVE, BERECA, 4001

TAKE ALCOCK CRESCENT TO JAN SMUTS HIGHWAY/KING CETSHWAYO HIGHWAY, TAKE MARY THIPHE STREET AND RICK TURNER ROAD TO MAZISI KUNENE ROAD, TURN LEFT ONTO MAZISI KUNENE ROAD.

GREENFIELDS

HEAD SOUTH ON RANGLES ROAD TOWARD MOSES KOTANE ROAD, KEEP RIGHT TO CONTINUE ON WATERFALL ROAD, TURN LEFT ONTO JAN SMUTS HIGHWAY/KING CETSHWAYO HIGHWAY/M10, TURN RIGHT ONTO VUSI MZIMELA ROAD/M10, TURN LEFT ONTO RICK TURNER ROAD, TURN LEFT ONTO MAZISI KUNENE ROAD.

SEABOARD

TAKE MARGARET MNCADI AVENUE, SYDNEY ROAD/R102 AND RICK TURNER ROAD TO MAZISI KUNENE ROAD IN BERECA, HEAD SOUTH ON MAHATMA GANDHI ROAD TOWARD TYZACK STREET, USE THE RIGHT 2 LANES TO TURN RIGHT ONTO ANTON LEMBEDE STREET, TURN LEFT ONTO CATO STREET, USE THE LEFT 2 LANES TO TURN RIGHT ONTO BAY TERRACE, USE THE LEFT 3 LANES TO TURN SLIGHTLY LEFT ONTO MARGARET MNCADI AVENUE, KEEP RIGHT TO STAY ON MARGARET MNCADI AVENUE, CONTINUE ONTO CHE GUEVARA ROAD, USE THE LEFT 2 LANES TO TURN LEFT ONTO SYDNEY ROAD/R102, TURN RIGHT ONTO RICK TURNER ROAD, TURN RIGHT ONTO MAZISI KUNENE ROAD.

VAUSE ROAD

HEAD SOUTHWEST ON STEPHEN DLAMINI ROAD TOWARD ST THOMAS ROAD, TURN RIGHT ONTO ST THOMAS ROAD, CONTINUE ON PETER MOKABA ROAD/PETER MOKABA RIDGE, TAKE MARY THIPHE STREET AND RICK TURNER ROAD TO MAZISI KUNENE ROAD, TURN LEFT ONTO PETER MOKABA ROAD/PETER MOKABA RIDGE, TURN RIGHT ONTO JAN SMUTS HIGHWAY/KING CETSHWAYO HIGHWAY, TURN LEFT ONTO BIDSTON ROAD, TURN RIGHT ONTO OWEN AVENUE, OWEN AVE TURN SLIGHTLY LEFT AND BECOMES MARY THIPHE STREET, TURN LEFT ONTO KALANDEN ROAD, TURN LEFT ONTO RICK TURNER ROAD, TURN LEFT ONTO MAZISI KUNENE ROAD.

DERBY

HEAD WEST ON DERBY STREET TOWARD GLADYS MANZI ROAD, TAKE BOTANIC GARDENS ROAD, BULWER ROAD, ZK MATHEWS ROAD AND RICK TURNER ROAD TO MAZISI KUNENE ROAD IN BERECA, USE ANY LANE TO TURN SLIGHTLY LEFT ONTO GLADYS MANZI ROAD/LOUISE LANE, CONTINUE ONTO JOHN ZIKHALI ROAD, TURN LEFT ONTO EDITH BENSON CRESCENT, EDITH BENSON CRESCENT TURN SLIGHTLY RIGHT AND BECOMES BOTANIC GARDENS ROAD, CONTINUE ONTO CLEAVER ROAD, CONTINUE ONTO BULWER ROAD, CONTINUE ONTO ZK MATHEWS ROAD, TURN RIGHT ONTO RICK TURNER ROAD, TURN RIGHT ONTO MAZISI KUNENE ROAD.

CARLISLE

HEAD WEST ON CARLISLE STREET TOWARD ISMAIL C MEER STREET, TURN LEFT ONTO MARKET ROAD, USE THE RIGHT 2 LANES TO TURN SLIGHTLY RIGHT ONTO MARKET STREET/R102, USE THE MIDDLE LANE TO TURN RIGHT ONTO ANTON LEMBEDE STREET/M4/R102, USE THE LEFT LANES TO TURN SLIGHTLY LEFT ONTO SYDNEY ROAD/R102, TURN RIGHT ONTO RICK TURNER ROAD, TURN RIGHT ONTO MAZISI KUNENE ROAD.

TREVOR COURT

TAKE DOON ROAD TO BLUFF ROAD IN CLAIRWOOD, DURBAN, HEAD NORTH ON BRIGHTON ROAD TOWARD WINCHELSEA AVENUE, TURN RIGHT ONTO DOON ROAD, TAKE SOLOMON MAHLANGU DRIVE/M7 AND UMBILO ROAD/R102 TO MAZISI KUNENE ROAD IN BERECA, TURN RIGHT ONTO BLUFF ROAD, USE THE LEFT 2 LANES TO TURN LEFT ONTO SOLOMON MAHLANGU DRIVE/M7, USE THE LEFT 2 LANES TO TURN LEFT ONTO THE RAMP TO UMBILO



transport

Department:
Transport
Province of KwaZulu-Natal

GAZETTE

LGKZNG20-2023-AUG

REGION: ALL

ROAD/R102, CONTINUE ONTO UMBILO ROAD/R102, TURN LEFT ONTO RICK TURNER ROAD, TURN RIGHT ONTO MAZISI KUNENE ROAD.
NEW COMPLEX
HEAD NORTHEAST ON SAVAGE STREET TOWARD GROSVENOR ROAD, TURN RIGHT ONTO GROSVENOR ROAD, TURN RIGHT ONTO RICK TURNER ROAD, TURN LEFT ONTO MAZISI KUNENE ROAD.
WAKESLEIGH
HEAD NORTHEAST ON WAKESLEIGH ROAD/M10 TOWARD CLIFFVIEW ROAD, TURN RIGHT ONTO RICK TURNER ROAD, TURN LEFT ONTO MAZISI KUNENE ROAD.
276 BRICKFIELD ROAD
HEAD SOUTH ON FELIX DLAMINI ROAD/M10 TOWARD CHERRY AVENUE, USE THE RIGHT 2 LANES TO TURN RIGHT ONTO JAN SMUTS HIGHWAY/KING CETSHTWAYO HIGHWAY/M10, SLIGHT LEFT ONTO VUSI MZIMELA ROAD/M10, TURN LEFT ONTO RICK TURNER ROAD, TURN LEFT ONTO MAZISI KUNENE ROAD.
KHAYELISHA
HEAD NORTH ON SARNIA ROAD TOWARD LEEDS ROAD.
22 SARNIA ROAD, UMBILO, BEREA, 4075
HEAD NORTH ON SARNIA ROAD TOWARD UMBILO ROAD/R102, USE ANY LANE TO TURN SLIGHTLY RIGHT ONTO UMBILO ROAD/R102 USE THE RIGHT 2 LANES TO TURN SLIGHTLY RIGHT ONTO MAGWAZA MAPHALALA STREET/R102, TURN RIGHT ONTO ALAN PATON ROAD, TURN RIGHT ONTO SYDNEY ROAD/R102.
LOUIS BOTHA
HEAD NORTHEAST ON PRINCESS ALICE AVENUE, TURN RIGHT ONTO ALBERT DLOMO ROAD, TURN RIGHT ONTO ZK MATHEWS ROAD, TURN LEFT ONTO RICK TURNER ROAD, USE THE LEFT 2 LANES TO TURN LEFT ONTO UMBILO ROAD/R102.
JUNIPER RESIDENCE
TAKE PETER MOKABA ROAD/PETER MOKABA RIDGE, KING DINUZULU ROAD N AND ZK MATHEWS ROAD TO SPIWE ZUMA AVENUE IN UMBILO, HEAD SOUTHWEST ON PETER MOKABA ROAD/PETER MOKABA RIDGE TOWARD HARTLEY ROAD, TURN LEFT ONTO KING DINUZULU ROAD N, USE THE RIGHT 2 LANES TO TURN RIGHT ONTO BOTANIC GARDENS ROAD, CONTINUE ONTO CLEAVER ROAD, CONTINUE ONTO BULWER ROAD, CONTINUE ONTO ZK MATHEWS ROAD, AT THE ROUNDABOUT, TAKE THE 1ST EXIT ONTO SPIWE ZUMA AVENUE, TURN LEFT ONTO UMBILO ROAD/R102.
DUNSTAPLE HEIGHTS
PICK UP DUNSTAPLE HEIGHTS, 11 DUNSTAPLE CRESCENT, VIA VARSITY ROAD STOP UNIVERSITY RETURN TRIP WESTVILLE CAMPUS VIA VARSITY ROAD TO DUNSTAPLE CRESCENT, RESERVOIR HILLS.
KIES AVENUE
PICK UP KIES AVENUE, VIA HAYDEN ROAD, WHITTAKER ROAD, UMGUDULU ROAD, VARSITY ROAD STOP UNIVERSITY, RETURN TRIP UNIVERSITY VIA VARSITY DRIVE, UMGUDULU ROAD, WHITTAKER ROAD, HAYDEN ROAD TO KIES AVENUE.
UMBLO ROAD
PICK UP UMBLO ROAD, VIA LANCERS ROAD, BEREA ROAD, N3, JAN SMUTS HIGHWAY, ESSEX TERRACE, UNIVERSITY ROAD, STOP AT UNIVERSITY, RETURN TRIP UNIVERSITY ROAD, VIA ESSEX TERRACE, JAN SMUTS HIGHWAY, N3, BEREA ROAD, LANCERS ROAD TO UMBLO ROAD.
FELIX DLAMINI RD
PICK UP FELIX DLAMINI ROAD, VIA ALPINE ROAD, UMGENI ROAD, VARSITY DRIVE STOP VARSITY, RETURN TRIP VARSITY ROAD VIA UMGENI ROAD, ALPINE ROAD TO FELIX DLAMINI ROAD.
O' FLATORY ROAD
O' FLATORY ROAD VIA QUARRY ROAD TO VARSITY DRIVE STOP UNIVERSITY, RETURN UNIVERSITY VARSITY ROAD VIA QUARRY ROAD TO O' FLAHERTY ROAD.
ANTON LEMBEDE STREET
ANTON LEMBEDE STREET VIA ALLIWAL STREET, N3, JAN SMUTS HIGHWAY, ESSEX TERRACE TO VARSITY DRIVE STOP UNIVERSITY. RETURN TRIP UNIVERSITY VARSITY DRIVE VIA ESSEX TERRACE, JAN SMUTS HIGHWAY, N3, ALLIWAL STREET TO ANTON LEMBEDE STREET.
MAHATMA GANDHI STREET
MAHATMA GANDHI STREET VIA ANTON LEMBEDE STREET, N3, JAN SMUTS HIGHWAY, ESSEX TERRACE, VARSITY DRIVE TO UNIVERSITY. RETURN UNIVERSITY VARSITY DRIVE VIA ESSEX TERRACE, JAN SMUTS HIGHWAY, N3, ANTON LEMBEDE STREET TO MAHATMA GANDHI STREET.
ANTON LEMBEDE STREET
ANTON LEMBEDE STREET VIA ALLIWAL STREET, N3, JAN SMUTS HIGHWAY, ESSEX TERRACE TO VARSITY DRIVE STOP UNIVERSITY. RETURN TRIP UNIVERSITY VARSITY DRIVE VIA ESSEX TERRACE, JAN SMUTS HIGHWAY, N3, ALLIWAL STREET TO ANTON LEMBEDE STREET.
VARSITY DRIVE
START VARSITY DRIVE STOP AT UNIVERSITY. RETURN DOWN VARSITY DRIVE.
JOSEPH NDULI ROAD
START JOSEPH NDULI ROAD VIA DR YUSUFF DADDOD ROAD, DIAKONIA AVENUE, JOSEPH NTULI ROAD, N3, JAN'S SMUTS HIGHWAY, ESSEX TERRACE TO VARSITY DRIVE STOP AT UNIVERSITY. RETURN VARSITY DRIVE, ESSEX TERRACE, JAN SMUTS HIGHWAY, N3, JOSEPH NTULI, DIAKONIA AVENUE, DR YUSUFF DADDOD ROAD TO JOSEPH NDULI ROAD.
HUNT ROAD
START HUNT ROAD VIA MOORE ROAD, BEREA ROAD, N3, JAN SMUTS HIGHWAY, ESSEX TERRACE TO VARSITY DRIVE. RETURN FROM VARSITY DRIVE, VIA ESSEX TERRACE, JAN SMUTS HIGHWAY, N3, BEREA ROAD, MOORE ROAD, HUNT ROAD.
RIPPON ROAD
START RIPPON ROAD, VIA LOCKSEY DRIVE, JAN SMUTS HIGHWAY, ESSEX TERRACE TO VARSITY DRIVE. RETURN VARSITY DRIVE, ESSEX TERRACE, JAN'S SMUTS HIGHWAY, LOCKSEY DRIVE TO RIPPON ROAD.
BEATRICE STREET
START BEATRICE ST VIA N3, JAN SMUTS HIGHWAY, ESSEX TERRACE TO VARSITY DRIVE. RETURN VARSITY DRIVE VIA ESSEX TERRACE, JAN SMUTS HIGHWAY, N3 TO BEATRICE STREET.
RUTHERFORD ST
START RUTHERFORD STREET VIA, VICTORIA EMBANKMENT, JOSEPH NTULI, N3, JAN SMUTS, ESSEX TERRACE TO VARSITY DRIVE. RETURN VARSITY DRIVE VIA ESSEX TERRACE, JAN SMUTS HIGHWAY, JOSEPH NTULI, VICTORIA EMBANKMENT TO RUTHERFORD STREET.
BEREA ROAD
START BEREA ROAD, N3, JAN SMUTS HIGHWAY, ESSEX TERRACE TO VARSITY DRIVE. RETURN FROM VARSITY DRIVE, VIA ESSEX TERRACE, JAN SMUTS HIGHWAY, N3, BEREA ROAD.
HOLZNER ROAD
START HOLZNER ROAD, VIA RUDOLF ROAD, ABBOT FRANCIS ROAD TO MARIAN ROAD. RETURN FROM MARIAN ROAD VIA ABBOT FRANCIS ROAD, RUDOLF ROAD TO HOLZNER ROAD.
KINGS ROAD
START KINGS ROAD VIA CROMPTON STREET, CAVERSHAM ROAD AND FORREST ROAD TO MARIAN ROAD. RETURN MARIAN ROAD VIA FORREST ROAD, CAVERSHAM ROAD, CROMPTON STREET TO KINGS ROAD.
SCHOOL ROAD
START SCHOOL ROAD VIA JOSIAH GUMEDE STREET, CROMPTON ROAD, FORREST ROAD TO MARIANHILL ROAD. RETURN MARIANHILL ROAD VIA FORREST ROAD, CROMPTON ROAD, JOSIAH GUMED STREET TO SCHOOL ROAD.
BELLTOWER ROAD
START BELLTOWER ROAD VIA JACARANDA ROAD, NAGINA DRIVE, RICHMOND ROAD TO MARIANHILL ROAD. RETURN MARIANHILL ROAD VIA RICHMOND ROAD, NAGINA DRIVE, JACARANDA ROAD TO BELLTOWER ROAD.
MARIAN DRIVE
START MARIAN DRIVE VIA UNDERWOOD ROAD, FORREST ROAD TO MARIANHILL ROAD. RETURN MARIANHILL ROAD, FORREST ROAD, UNDERWOOD ROAD TO MARIAN DRIVE.
ANTON LEMBEDE
START ANTON LEMBEDE STREET VIA SAMORA MACHEL ROAD, PARRY ROAD, BRAM FISCHER ROAD, DAVID WEBSTER ROAD, N3, RICHMOND ROAD TO MARIANHILL ROAD. RETURN MARIANHILL ROAD, RICHMOND ROAD, N3, DAVID WEBSTER ROAD, BRAM FISCHER ROAD, PARRY ROAD, SAMORA MACHEL ROAD TO ANTON LEMBEDE ROAD.
PARRY
START PARRY ROAD, BRAM FISCHER ROAD, DAVID WEBSTER ROAD, N3, RICHMOND ROAD TO MARIANHILL ROAD. RETURN MARIANHILL ROAD, RICHMOND ROAD, N3, DAVID WEBSTER ROAD, BRAM FISCHER ROAD, PARRY ROAD.



transport

Department:
Transport
Province of KwaZulu-Natal

GAZETTE

LGKZNG20-2023-AUG

REGION: ALL

HENRY ROAD
START HENRY ROAD VIA ALPINE ROAD, N2, N3, RICHMOND ROAD TO MARIANHILL ROAD. RETURN MARIANHILL ROAD, RICHMOND ROAD, N3, N2, ALPINE ROAD, TO HENRY ROAD.
KING DINIZULU ROAD
KING DINIZULU ROAD VIA, CANTEBURY GROVE, N3, RICHMOND ROAD TO MARIANHILL ROAD. RETURN MARIANHILL ROAD VIA RICHMOND ROAD, N3, CANTEBURY ROAD, TO DINIZULU ROAD.
BEREA ROAD
START BEREAD ROAD VIA DR. PEXLEY KASEME STREET, N3, RICHMOND ROAD TO MARIANHILL ROAD. RETURN MARIAN HILL ROAD VIA RICHMOND ROAD, N3, PEXLEY KASEME STREET, BEREAD ROAD.
RANSHAW ROAD
START RANSHAW ROAD VIA UMBILO ROAD, BEREAD ROAD, N3, RICHMOND ROAD, TO MARIANHILL ROAD. RETURN MARIANHILL ROAD VIA RICHMOND ROAD, N3, BEREAD ROAD, UMBILO ROAD, TO RANSHAW ROAD.
WILLS ROAD
START WILLS ROAD VIA MILTON ROAD, JULIUS NYERERE ROAD, N3, RICHMOND ROAD TO MARIANHILL ROAD. RETURN MARIANHILL ROAD, VIA RICHMOND ROAD, N3, JULIUS NYERERE ROAD, MILTON ROAD TO WILLS ROAD.
DR. YUSAF DADDOO STREET
START DR. YUSAF DADDOO STREET VIA LOUISE STREET, DAVID WEBSTER ROAD, N3, RICHMOND ROAD TO MARIANHILL ROAD. RETURN MARIANHILL ROAD, RICHMOND ROAD, N3, DAVID WEBSTER ROAD, LOUISE STREET TO DR. YUSUF DADDOO STREET.
UMBLO ROAD
START UMBLO ROAD VIA ALAN PATON ROAD, DINIZULU ROAD, N3, RICHMOND ROAD TO MARIANHILL ROAD. RETURN TRIP MARIANHILL ROAD VIA RICHMOND ROAD, N3, DINIZULU DRIVE, ALAN PATON ROAD TO UMBLO ROAD.
MAHATMA GANDHI ROAD
START MAHATMA GANDHI ROAD VIA ANTON LEMBEDE STREET, STALWART SIMALENE STREET, N3, RICHMOND ROAD TO MARINHILL ROAD. RETURN MARIANHILL ROAD, RICHMOND ROAD, N3, STALWART SIMALENE STREET, ANTON LEMBEDE STREET TO MAHATMA GANDHI ROAD.
SHEARER ROAD
START SHEARER ROAD, VIA MAHATMA GANDHI ROAD, ANTON LEMBEDE STREET, STALWART SIMALENE STREET, N3, RICHMOND ROAD TO MARINHILL ROAD. RETURN MARIANHILL ROAD, RICHMOND ROAD, N3, STALWART SIMALENE STREET, ANTON LEMBEDE STREET, MAHATMA GANDHI ROAD TO SHEARER ROAD.
HOSPITAL ROAD
START HOSPITAL ROAD VIA MAHATMA GANDHI ROAD, ANTON LEMBEDE STREET, STALWART SIMALENE STREET, N3, RICHMOND ROAD TO MARINHILL ROAD. RETURN MARIANHILL ROAD, RICHMOND ROAD, N3, STALWART SIMALENE STREET, ANTON LEMBEDE STREET, MAHATMA GANDHI ROAD TO HOSPITAL ROAD.
VARSITY DRIVE
START VARSITY DRIVE VIA QUARRY ROAD, M19, CAVERSHAM ROAD, MARIANHILL ROAD. RETURN MARIANHILL ROAD VIA CAVERSHAM ROAD, M19, QUARRY ROAD TO VARSITY DRIVE.
STEVE BIKO ROAD
START STEVE BIKO ROAD VIA KING DINIZULU ROAD, N3, RICHMOND ROAD TO MARIANHILL ROAD. RETURN TRIP MARINHILL ROAD VIA RICHMOND ROAD, N3, KING DINIZULU ROAD TO STEVE BIKO ROAD.
DUNCAN BARRET ROAD
START DUNCAN BARRET ROAD VIA BALFOUR ROAD, SANDERSON STREET, JOSIAH GUMEDE ROAD, CAVERSHAM STREET TO MARIANHILL ROAD. RETURN MARIANHILL ROAD, CAVERSHAM ROAD, JOSIAH GUMEDE ROAD, SANDERSON STREET, BALFOUR ROAD TO DUNCAN BARRET ROAD.
TRIO PLACE
START TRIO PLACE, VIA BURO CRESCENT, N3, RICHMOND ROAD TO MARIANHILL ROAD. RETURN TRIP MARIANHILL ROAD, RICHMOND ROAD, N3, BURO CRESCENT TO TRIO PLACE.
NATIONALLY
FROM UNIVERSITY TO TRAVEL NATIONALLY FOR SPECIAL EVENTS WITHIN SOUTH AFRICA.



transport

Department:
Transport
Province of KwaZulu-Natal

GAZETTE

LGKZNG20-2023-AUG

REGION: ALL

1)	Application Number: APP0160434	2)	Gazette Number: LGKZNG20-2023-AUG
3)	Applicant: IKHWEZI BUS SERVICE (PTY) LTD ID NO. 1957/001045/07 Association: NOT AVAILABLE	4)	Applicant Address: ERF 4056 RESERVOIR HILLS DURBAN 4091
5)	Existing Licence Holder: NOT APPLICABLE ID NO. NOT APPLICABLE	6)	Existing Licence Holder Address: NOT APPLICABLE
7)	Type of application: NEW OPERATING LICENCE	8)	Operating Licence Number: NOTAVAILABLE
9)	Vehicle Type: OTHER	10)	1 X 0 (SEATED)
11)	Region: ETHEKWENI AND ILEMBE		
12.1	<p>KZPRERC2850538 - VARIOUS BUS ROUTES FOR IKHWEZI BUS SERVICES.</p> <p>ASMA COURT HEAD SOUTHEAST ON CRAIGHEAD PLACE TOWARD ROLAND CHAPMAN DRIVE TURN LEFT ONTO ROLAND CHAPMAN DRIVE, AT THE ROUNDABOUT, TAKE THE 3RD EXIT ONTO BLAMEY ROAD TURN LEFT TO MERGE ONTO M4 TOWARD CITY CENTRE, MERGE ONTO M4 FOLLOW M4 TO M L SULTAN ROAD IN GREYVILLE, BEREA CONTINUE STRAIGHT TO STAY ON M4 TURN LEFT ONTO ANTON LEMBEDE STREET / M4 (SIGNS FOR SMITH STREET/N3/PIETERMARITZBURG) CONTINUE STRAIGHT TO STAY ON ANTON LEMBEDE STREET /M4, USE THE RIGHT 2 LANES TO TURN RIGHT ONTO JULIUS NYERERE STREET /M4/R102 CONTINUE STRAIGHT ONTO M L SULTAN ROAD.</p> <p>PENTING PROPERTIES DAVID WEBSTER HEAD WEST ON DAVID WEBSTER STREET/M4/R102 TOWARD DR YUSUF DADOO STREET USE THE 2ND FROM THE LEFT LANE TO STAY ON DAVID WEBSTER STREET/M4/R102 USE THE RIGHT LANE TO TURN SLIGHTLY RIGHT ONTO DAVID WEBSTER STREET USE THE 2ND FROM THE RIGHT LANE TO TURN RIGHT AT THE 2ND CROSS STREET ONTO JULIUS NYERERE STREET/M4/R102 CONTINUE STRAIGHT ONTO M L SULTAN ROAD.</p> <p>HLELO PROPERTIES HEAD EAST ON MAUD MFUSI STREET TOWARD JOSEPH NDULI STREET TURN LEFT AT THE 1ST CROSS STREET ONTO JOSEPH NDULI STREET TURN LEFT ONTO ANTON LEMBEDE STREET CONTINUE STRAIGHT ONTO ANTON LEMBEDE STREET/M4 USE THE RIGHT 2 LANES TO TURN RIGHT ONTO JULIUS NYERERE STREET/M4/R102 CONTINUE STRAIGHT ONTO M L SULTAN ROAD.</p> <p>LAVINO/ VALLEY VIEW HEAD EAST ON BANFIELD CRESCENT/VALLEY VIEW ROAD TOWARD IMESON ROAD TURN RIGHT ONTO EARL HAIG ROAD CONTINUE ONTO SPRINGFIELD ROAD/M17 TURN LEFT AT OVERPORT DRIVE CONTINUE ONTO JOHN ZIKHALI ROAD TURN RIGHT ONTO MARKET ROAD, M L SULTAN ROAD WILL BE ON THE LEFT.</p> <p>MANTON, AWAMI, DOLPHIN, MAVOVO HEAD NORTHEAST ON MOUNTBATTEN DRIVE TOWARD RIDDICK AVENUE, CONTINUE ONTO QUARRY ROAD TURN RIGHT ONTO O'FLAHERTY ROAD CONTINUE ONTO SHENFIELD PLACE, CONTINUE ONTO CLARE ROAD, CONTINUE STRAIGHT ONTO RANDES ROAD CONTINUE ON N3. DRIVE TO M L SULTAN ROAD IN GREYVILLE.</p> <p>KIFT PROPERTIES HEAD NORTHEAST ON CAMBRIDGE AVENUE TOWARD ELY ROAD, TURN LEFT ONTO HANNAH ROAD TURN RIGHT AT THE 1ST CROSS STREET ONTO UMBILO ROAD/R102 USE THE RIGHT 2 LANES TO TURN SLIGHTLY RIGHT ONTO MAGWAZA MAPHALALA STREET/R102 SLIGHT LEFT ONTO MAGWAZA MAPHALALA STREET, TURN LEFT ONTO KING DINUZULU ROAD/KING DINUZULU ROAD N TURN RIGHT ONTO BOTANIC GARDENS ROAD USE THE RIGHT 2 LANES TO TURN RIGHT ONTO CHRIS NTULI ROAD USE THE LEFT 2 LANES TO TURN LEFT ONTO M L SULTAN ROAD.</p> <p>CONCOST, PHILHAVEN, VILLA & WEINEMOORE HEAD SOUTHEAST ON CHE GUEVARA ROAD TOWARD CANTERBURY GROVE, TURN LEFT ONTO UMBILO ROAD CONTINUE ONTO LANCERS ROAD USE ANY LANE TO TURN LEFT ONTO JULIUS NYERERE STREET/M4/R102 CONTINUE STRAIGHT ONTO M L SULTAN ROAD</p> <p>PEARL STAR TAKE SHEPSTONE STREET TO BAY TERRACE IN SOUTH BEACH HEAD SOUTHEAST ON MAHATMA GANDHI ROAD TURN RIGHT ONTO BELL STREET, BELL STREET TURNS RIGHT AND BECOMES SHEPSTONE STREET, DRIVE FROM MARGARET MNCADI AVENUE TO DURBAN CENTRAL USE THE LEFT 2 LANES TO TURN LEFT ONTO BAY TERRACE, USE THE LEFT 3 LANES TO TURN SLIGHTLY LEFT ONTO MARGARET MNCADI AVENUE, FOLLOW JOE SLOVO STREET TO INGCUCU ROAD/R102 FOLLOW INGCUCU ROAD TO CARLISLE STREET TURN RIGHT ONTO M L SULTAN ROAD.</p> <p>TRITION TAKE MAY STREET TO EPSOM ROAD HEAD SOUTH ON MAY STREET TOWARD FIRST AVENUE TURN LEFT AT THE 1ST CROSS STREET ONTO FIRST AVENUE CONTINUE ON EPSOM ROAD, TAKE INGCUCU ROAD TO CARLISLE STREET IN DURBAN CENTRAL, DURBAN TURN LEFT ONTO EPSOM ROAD USE THE RIGHT LANE TO TURN SLIGHTLY RIGHT ONTO UMGENI ROAD/R102 TURN RIGHT ONTO CHARLOTTE MAXEKE STREET, TURN RIGHT ONTO INGCUCU ROAD/R102 CONTINUE STRAIGHT ONTO INGCUCU ROAD, TURN LEFT ONTO CARLISLE STREET, TURN RIGHT ONTO M L SULTAN ROAD.</p> <p>ALPINE & MEDINA CONTINUE TO FELIX DLAMINI ROAD/M10, HEAD NORTHEAST, TURN RIGHT TOWARD FELIX DLAMINI ROAD/M10 TAKE M17, STEPHEN DLAMINI ROAD AND JOHN ZIKHALI ROAD TO M L SULTAN ROAD IN GREYVILLE, TURN LEFT ONTO FELIX DLAMINI ROAD/M10, TURN RIGHT ONTO HENDRY ROAD/M17, TURN RIGHT ONTO EARL HAIG ROAD/M17 TURN RIGHT ONTO STEPHEN DLAMINI ROAD TURN LEFT AT OVERPORT DRIVE CONTINUE ONTO JOHN ZIKHALI ROAD TURN RIGHT ONTO MARKET ROAD.</p> <p>MASOBIYA HEAD WEST ON MASOBIYA MDLULI STREET TOWARD ROY ROAD/SHEPSTONE STREET CONTINUE ON SHEPSTONE STREET TAKE BRAM FISCHER ROAD TO CARLISLE STREET IN DURBAN CENTRAL TURN RIGHT ONTO ROY ROAD/SHEPSTONE STREET USE THE LEFT 2 LANES TO TURN LEFT ONTO BRAM FISCHER ROAD CONTINUE ONTO DAVID WEBSTER STREET/M4/R102 USE THE 2ND FROM THE RIGHT LANE TO TURN RIGHT ONTO JOE SLOVO STREET CONTINUE ONTO INGCUCU ROAD/R102 CONTINUE STRAIGHT ONTO INGCUCU ROAD TURN LEFT ONTO CARLISLE STREET TURN RIGHT ONTO M L SULTAN ROAD.</p> <p>URBAN VIEW / EMERALD HEAD NORTHWEST ON INGCUCU ROAD/R102 TOWARD CHARLOTTE MAXEKE STREET CONTINUE STRAIGHT ONTO INGCUCU ROAD TURN LEFT ONTO CARLISLE STREET TURN RIGHT ONTO M L SULTAN ROAD.</p> <p>SMITH STREET HEAD WEST ON ANTON LEMBEDE STREET TOWARD JOE SLOVO STREET USE THE RIGHT 2 LANES TO TURN RIGHT AT THE 1ST CROSS STREET ONTO JOE SLOVO STREET CONTINUE ONTO INGCUCU ROAD/R102 CONTINUE STRAIGHT ONTO INGCUCU ROAD TURN LEFT ONTO CARLISLE STREET TURN RIGHT ONTO M L SULTAN ROAD.</p> <p>BLENHAM, MASONIC, JEWITTS TAKE PRINCE STREET TO BAY TERRACE HEAD NORTHWEST ON PRINCE STREET TOWARD MASONIC ROAD TURN LEFT ONTO RUTHERFORD STREET, DRIVE FROM MARGARET MNCADI AVENUE TO DURBAN CENTRAL CONTINUE ONTO BAY TERRACE USE THE LEFT 3 LANES TO TURN SLIGHTLY LEFT ONTO MARGARET MNCADI AVENUE, FOLLOW JOE SLOVO STREET TO INGCUCU ROAD/R102 USE THE RIGHT 2 LANES TO TURN SLIGHTLY RIGHT TOWARD JOE SLOVO STREET CONTINUE ONTO JOE SLOVO STREET FOLLOW INGCUCU ROAD TO CARLISLE STREET CONTINUE ONTO INGCUCU ROAD/R102 CONTINUE STRAIGHT ONTO INGCUCU ROAD TURN LEFT ONTO CARLISLE STREET TURN RIGHT ONTO M L SULTAN ROAD.</p> <p>CITY CABIN, MAZEPPA DRIVE FROM BAY TERRACE AND MARGARET MNCADI AVENUE TO DURBAN CENTRAL HEAD EAST ON DR LANGALIBALELE DUBE STREET TOWARD ROBIN LANE, TURN RIGHT ONTO MORGE LANE TURN RIGHT ONTO BAY TERRACE USE THE LEFT 3 LANES TO TURN SLIGHTLY LEFT ONTO MARGARET MNCADI AVENUE FOLLOW JOE SLOVO STREET TO INGCUCU ROAD/R102 USE THE RIGHT 2 LANES TO TURN SLIGHTLY RIGHT TOWARD JOE SLOVO STREET CONTINUE ONTO JOE SLOVO STREET FOLLOW INGCUCU ROAD TO CARLISLE STREET CONTINUE ONTO INGCUCU ROAD/R102 CONTINUE STRAIGHT ONTO INGCUCU ROAD TURN LEFT ONTO CARLISLE STREET TURN RIGHT ONTO M L SULTAN ROAD.</p> <p>STERLING HEAD WEST ON CARLISLE ST TOWARD CROSS STREET TURN RIGHT ONTO M L SULTAN ROAD.</p> <p>RENAISSANCE HEAD WEST ON MAUD MFUSI STREET TOWARD LELLOS PASSAGE TURN RIGHT ONTO JOSEPH NDULI STREET TURN LEFT ONTO ANTON LEMBEDE</p>		



transport

Department:
Transport
Province of KwaZulu-Natal

GAZETTE

LGKZNG20-2023-AUG

REGION: ALL

STREET CONTINUE STRAIGHT ONTO ANTON LEMBEDE STREET/M4 USE THE RIGHT 2 LANES TO TURN RIGHT ONTO JULIUS NYERERE STREET/M4/R102 CONTINUE STRAIGHT ONTO M L SULTAN ROAD.

505 ANTON LEMBEDE

HEAD WEST ON ANTON LEMBEDE STREET TOWARD ALEXANDRA STREET CONTINUE STRAIGHT ONTO ANTON LEMBEDE STREET/M4 USE THE RIGHT 2 LANES TO TURN RIGHT ONTO JULIUS NYERERE STREET/M4/R102 CONTINUE STRAIGHT ONTO M L SULTAN ROAD.

JOE SLOVO

HEAD NORTH ON JOE SLOVO ST TOWARD DENIS HURLEY STREET CONTINUE ONTO INGCUCE ROAD/R102 CONTINUE STRAIGHT ONTO INGCUCE ROAD TURN LEFT ONTO CARLISLE STREET TURN RIGHT ONTO M L SULTAN ROAD.

EMDUBANI

HEAD NORTH ON STALWART SIMELANE STREET/M4 TOWARD KINGSMEAD WAY TURN LEFT ONTO KINGSMEAD WAY CONTINUE ON MASABALALA YENGWA AVENUE/M12, TAKE M4 AND INGCUCE ROAD TO CARLISLE STREET IN DURBAN CENTRAL TURN LEFT ONTO MASABALALA YENGWA AVENUE/M12 CONTINUE ONTO WALNUT ROAD USE THE RIGHT 2 LANES TO TURN RIGHT ONTO BRAM FISCHER ROAD/M4 USE THE 2ND FROM THE RIGHT LANE TO TURN RIGHT ONTO JOE SLOVO STREET CONTINUE ONTO INGCUCE ROAD/R102 CONTINUE STRAIGHT ONTO INGCUCE ROAD TURN LEFT ONTO CARLISLE STREET TURN RIGHT ONTO M L SULTAN ROAD

ST GERAN

TAKE LOCKSLEY DR TO JAN SMUTS HWY/KING CETHSWAYO HIGHWAY IN SHERWOOD, DURBAN HEAD SOUTHWEST ON RIPPOON ROAD TOWARD BAZLEY AVENUE CONTINUE ONTO LOCKSLEY DRIVE TAKE N3 TO CHRIS NTULI ROAD IN BEREA. EXIT FROM N3 TURN LEFT ONTO JAN SMUTS HIGHWAY/KING CETHSWAYO HIGHWAY USE THE LEFT LANE TO MERGE ONTO N3 VIA THE RAMP TO CITY/STAD, EXIT ONTO CHRIS NTULI ROAD, DRIVE TO M L SULTAN ROAD IN GREYVILLE, MERGE ONTO CHRIS NTULI ROAD, USE THE LEFT 2 LANES TO TURN LEFT ONTO M L SULTAN ROAD.

RIDE MZANZI, BIG GULF, HOFFMAN

GET ON N3 IN ASHLEY FROM RICHMOND ROAD/M1 HEAD SOUTHEAST TOWARD STOCKVILLE ROAD TURN LEFT ONTO STOCKVILLE ROAD TURN LEFT AT THE 1ST CROSS STREET ONTO RICHMOND ROAD/M1 USE THE RIGHT 2 LANES TO TURN RIGHT TO MERGE ONTO N3 TOWARD DURBAN, FOLLOW N3 TO CHRIS NTULI ROAD IN BEREA, EXIT FROM N3, MERGE ONTO N3 KEEP RIGHT TO STAY ON N3, EXIT ONTO CHRIS NTULI ROAD DRIVE TO M L SULTAN ROAD IN GREYVILLE, MERGE ONTO CHRIS NTULI ROAD USE THE LEFT 2 LANES TO TURN LEFT ONTO M L SULTAN ROAD.

HENWOOD 7TH AVE

HEAD SOUTHWEST ON SEVENTH AVENUE TOWARD MITCHELL CRESCENT, TURN RIGHT AT THE 1ST CROSS STREET ONTO MITCHELL CRESCENT, TURN LEFT ONTO AVONDALE ROAD, TURN LEFT ONTO JOHN ZIKHALI ROAD, TURN RIGHT ONTO MARKET ROAD, M L SULTAN WILL BE ON THE LEFT.

GREENWOOD PARK

TAKE PARK STATION ROAD AND MIMOSA ROAD TO CHRIS HANI ROAD/R102 IN GREENWOOD PARK HEAD NORTHEAST ON SANDERSON PLACE TOWARD PARK STATION ROAD TURN RIGHT ONTO PARK STATION ROAD SLIGHT RIGHT ONTO MIMOSA ROAD FOLLOW R102 TO SANDILE THUSI ROAD/M17 IN GREYVILLE, BEREA TURN RIGHT ONTO CHRIS HANI ROAD/R102 CONTINUE STRAIGHT TO STAY ON CHRIS HANI ROAD/R102 KEEP LEFT TO CONTINUE ON UMGENI ROAD/R102 CONTINUE ON SANDILE THUSI ROAD/M17. TAKE GLADYS MANZI ROAD TO M L SULTAN ROAD TURN RIGHT ONTO SANDILE THUSI ROAD/M17 TURN LEFT ONTO LILIAN NGOYI ROAD CONTINUE ONTO STREET MARYS AVENUE AT THE ROUNDABOUT, TAKE THE 2ND EXIT ONTO GLADYS MANZI ROAD TURN LEFT ONTO MARKET ROAD.

INDATSHANA

HEAD NORTH ON JOSEPH NDULI STREET TOWARD N3, USE THE 2ND FROM THE LEFT LANE TO TURN LEFT ONTO DAVID WEBSTER STREET/M4/R102 USE THE RIGHT LANE TO TURN SLIGHTLY RIGHT ONTO DAVID WEBSTER STREET, USE THE 2ND FROM THE RIGHT LANE TO TURN RIGHT AT THE 2ND CROSS STREET ONTO JULIUS NYERERE STREET/M4/R102 CONTINUE STRAIGHT ONTO M L SULTAN ROAD.

ABC CHAMBERS

HEAD NORTH ON JOE SLOVO STREET TOWARD DR PIXLEY KASEME STREET CONTINUE ONTO INGCUCE ROAD/R102 CONTINUE STRAIGHT ONTO INGCUCE ROAD, TURN LEFT ONTO CARLISLE STREET, TURN RIGHT ONTO M L SULTAN ROAD.

RWZ PROPS

HEAD EAST ON ISMAIL C MEER STREET TOWARD INGCUCE ROAD, TURN LEFT AT THE 1ST CROSS STREET ONTO INGCUCE ROAD, TURN LEFT ONTO CARLISLE STREET, TURN RIGHT ONTO M L SULTAN ROAD.

MC ARTHUR

HEAD EAST ON MAUD MFUSI STREET TOWARD JOSEPH NDULI STREET, TURN LEFT AT THE 1ST CROSS STREET ONTO JOSEPH NDULI STREET, SLIGHT LEFT TO STAY ON JOSEPH NDULI STREET, USE THE LEFT LANE TO TURN RIGHT ONTO JOHANNES NKOSI STREET/M4/R102 TURN LEFT ONTO CROSS STREET, TURN LEFT ONTO CARLISLE STREET TURN RIGHT ONTO M L SULTAN ROAD.

DAVERNPORT

HEAD NORTHEAST ON YORK AVE TOWARD CLARK ROAD, TURN LEFT ONTO CLARK ROAD, TURN RIGHT ONTO CLEAVER ROAD CONTINUE ONTO BOTANIC GARDENS ROAD, USE THE RIGHT 2 LANES TO TURN RIGHT ONTO CHRIS NTULI ROAD USE THE LEFT 2 LANES TO TURN LEFT ONTO M L SULTAN ROAD.

SHERWOOD

TAKE HUGO ROAD AND RANGLES ROAD TO N3 HEAD SOUTHEAST ON HUGO ROAD TOWARD EVERTON ROAD, TURN RIGHT ONTO EVERTON ROAD TURN RIGHT ONTO WATERFALL ROAD TURN LEFT ONTO RANGLES ROAD, FOLLOW N3 TO CHRIS NTULI ROAD, EXIT FROM N3, MERGE ONTO N3, EXIT ONTO CHRIS NTULI ROAD, DRIVE TO M L SULTAN ROAD IN GREYVILLE, MERGE ONTO CHRIS NTULI ROAD, USE THE LEFT 2 LANES TO TURN LEFT ONTO M L SULTAN ROAD.

BAYSIDE

HEAD WEST ON MONTY NAICKER ROAD TOWARD MARK LANE TURN RIGHT ONTO JOE SLOVO STREET, CONTINUE ONTO INGCUCE ROAD/R102 CONTINUE STRAIGHT ONTO INGCUCE ROAD, TURN LEFT ONTO CARLISLE STREET, TURN RIGHT ONTO M L SULTAN ROAD.

ROYAL O'FLAHERTY

HEAD SOUTH ON O'FLAHERTY ROAD TOWARD HULSTON ROAD, CONTINUE ONTO SHENFIELD PLACE, CONTINUE ONTO CLARE ROAD, CONTINUE STRAIGHT ONTO RANGLES ROAD, CONTINUE ON N3, DRIVE TO M L SULTAN ROAD IN GREYVILLE.

TRIO, MVILA, MBONAMBI, BRAZILIA, DR ZWANE

FOLLOW BARTLE ROAD AND STELLAWOOD ROAD TO UMBILO ROAD/R102 HEAD SOUTHEAST ON PROSPECT ROAD TOWARD BARTLE ROAD TURN LEFT ONTO BARTLE ROAD, TURN RIGHT ONTO STELLAWOOD ROAD, TURN LEFT ONTO UMBILO ROAD/R102, CONTINUE ON UMBILO ROAD TO GREYVILLE CONTINUE STRAIGHT ONTO UMBILO ROAD CONTINUE ONTO LANCERS ROAD, USE ANY LANE TO TURN LEFT ONTO JULIUS NYERERE STREET/M4/R102 CONTINUE STRAIGHT ONTO M L SULTAN ROAD.

UNICITY

TAKE SHEPSTONE STREET AND BRAM FISCHER ROAD TO CARLISLE STREET IN DURBAN CENTRAL HEAD EAST ON DR PIXLEY KASEME STREET TOWARD FAREWELL ROAD/SHEPSTONE STREET TURN LEFT AT THE 1ST CROSS STREET ONTO FAREWELL ROAD/SHEPSTONE STREET USE THE LEFT 2 LANES TO TURN LEFT ONTO BRAM FISCHER ROAD CONTINUE ONTO DAVID WEBSTER STREET/M4/R102 USE THE 2ND FROM THE RIGHT LANE TO TURN RIGHT ONTO JOE SLOVO STREET CONTINUE ONTO INGCUCE ROAD/R102 CONTINUE STRAIGHT ONTO INGCUCE ROAD, TURN LEFT ONTO CARLISLE STREET, TURN RIGHT ONTO M L SULTAN ROAD.

KINGSTON RES

TAKE DIAKONIA AVENUE TO MAYDON ROAD IN ALBERT PARK HEAD SOUTH ON PARK STREET TOWARD COLLEGE LANE TURN RIGHT ONTO DIAKONIA AVENUE FOLLOW SYDNEY ROAD/R102 AND RICK TURNER ROAD TO MAZISI KUNENE ROAD IN BEREA CONTINUE ONTO MAYDON ROAD TURN RIGHT ONTO MARGARET MNCADI AVENUE CONTINUE ONTO CHE GUEVARA ROAD USE THE LEFT 2 LANES TO TURN LEFT ONTO SYDNEY ROAD/R102 TURN RIGHT ONTO RICK TURNER ROAD TURN RIGHT ONTO MAZISI KUNENE ROAD.

SAN SABIL & ADDINGTON

TAKE SHEPSTONE STREET TO BAY TERRACE HEAD SOUTHWEST ON MASONIC ROAD TOWARD MAHATMA GANDHI ROAD, TURN LEFT ONTO MAHATMA GANDHI ROAD, TURN RIGHT ONTO SHEPSTONE STREET FOLLOW MARGARET MNCADI AVENUE, SYDNEY ROAD/R102 AND RICK TURNER ROAD TO MAZISI KUNENE ROAD IN BEREA USE THE LEFT 2 LANES TO TURN LEFT ONTO BAY TERRACE, USE THE LEFT 3 LANES TO TURN SLIGHTLY LEFT ONTO MARGARET MNCADI AVENUE, KEEP RIGHT TO STAY ON MARGARET MNCADI AVENUE, CONTINUE ONTO CHE GUEVARA ROAD USE THE LEFT 2 LANES TO TURN LEFT ONTO SYDNEY ROAD/R102, TURN RIGHT ONTO RICK TURNER ROAD, TURN RIGHT ONTO MAZISI KUNENE ROAD.

LANDMARK & HERMITAGE

TAKE SHEPSTONE STREET, BRAM FISCHER ROAD, DAVID WEBSTER STREET/M4/R102, N3, ... AND PRINCESS ALICE AVENUE TO MAZISI KUNENE ROAD IN BEREA, HEAD EAST ON WEST STREET TOWARD FAREWELL ROAD/SHEPSTONE STREET, TURN LEFT AT THE 1ST CROSS STREET ONTO FAREWELL ROAD/SHEPSTONE STREET USE THE LEFT 2 LANES TO TURN LEFT ONTO BRAM FISCHER ROAD CONTINUE ONTO DAVID WEBSTER STREET/M4/R102, KEEP RIGHT TO STAY ON DAVID WEBSTER STREET/M4/R102, USE ANY LANE TO MERGE ONTO N3 VIA THE RAMP TO PIETERMARITZBURG TAKE EXIT 3 TOWARD BEREA ROAD (S)/M13, MERGE ONTO KING DINUZULU ROAD/KING DINUZULU ROAD, USE THE LEFT LANE TO STAY ON KING DINUZULU ROAD/KING DINUZULU ROAD N, TURN LEFT ONTO MAZISI KUNENE ROAD, SLIGHT LEFT ONTO LAMONT ROAD, CONTINUE ONTO PRINCESS ALICE



transport

Department:
Transport
Province of KwaZulu-Natal

GAZETTE

LGKZNG20-2023-AUG

REGION: ALL

AVENUE, TURN RIGHT ONTO RICK TURNER ROAD, TURN RIGHT ONTO MAZISI KUNENE ROAD.
340 UMBILO & ESCOMBE
HEAD NORTHEAST ON UMBILO ROAD TOWARD ALAN PATON ROAD, DESTINATION WILL BE ON THE RIGHT
29 UMBILO ROAD
HEAD NORTHEAST ON UMBILO ROAD TOWARD KING DINUZULU ROAD/KING DINUZULU ROAD, TURN LEFT AT THE 1ST CROSS STREET ONTO KING DINUZULU ROAD, TURN LEFT ONTO CLEAVER ROAD CONTINUE ONTO BULWER ROAD, CONTINUE ONTO ZK MATHEWS ROAD, TURN RIGHT ONTO RICK TURNER ROAD, TURN RIGHT ONTO MAZISI KUNENE ROAD.
98 UMBILO & BEREA COVE
HEAD NORTHEAST ON UMBILO ROAD TOWARD CHE GUEVARA ROAD, TURN LEFT ONTO KING DINUZULU ROAD, DESTINATION WILL BE ON THE LEFT.
155 KING DINUZULU ROAD (SOUTH) BULWER, BEREA, 4083
HEAD NORTHWEST ON KING DINUZULU ROAD TOWARD CANTERBURY GROVE, TURN LEFT ONTO CLEAVER ROAD CONTINUE ONTO BULWER ROAD, CONTINUE ONTO ZK MATHEWS ROAD, TURN RIGHT ONTO RICK TURNER ROAD, TURN RIGHT ONTO MAZISI KUNENE ROAD.
ENTERPRISE
HEAD NORTHEAST ON SAMORA MACHEL STREET TOWARD SAMORA MACHEL STREET, FOLLOW M4 AND R102 TO RICK TURNER ROAD IN CONGELA, TURN LEFT ONTO BRAM FISCHER ROAD/M4, USE THE LEFT LANE TO CONTINUE ON DAVID WEBSTER STREET/M4/R102, CONTINUE STRAIGHT ONTO MARKET STREET/M4/R102, USE THE RIGHT 2 LANES TO TURN SLIGHTLY RIGHT ONTO MARKET STREET/R102 USE THE MIDDLE LANE TO TURN RIGHT ONTO ANTON LEMBEDE STREET/M4/R102 USE THE LEFT LANES TO TURN SLIGHTLY LEFT ONTO SYDNEY ROAD/R102, FOLLOW RICK TURNER ROAD TO MAZISI KUNENE ROAD IN BEREA, TURN RIGHT ONTO RICK TURNER ROAD, TURN RIGHT ONTO MAZISI KUNENE ROAD.
WESTPARK
HEAD NORTHEAST ON WEST ROAD TOWARD CRESCENT STREET SHARP LEFT ONTO CRESCENT STREET, TURN LEFT ONTO FELIX DLAMINI ROAD/M10, USE THE RIGHT 2 LANES TO TURN RIGHT ONTO JAN SMUTS HIGHWAY/KING CETSHWAYO HIGHWAY/M10, SLIGHT LEFT ONTO VUSI MZIMELA ROAD/M10, TURN LEFT ONTO RICK TURNER ROAD, TURN LEFT ONTO MAZISI KUNENE ROAD.
RESERVOIR HEIGHTS
HEAD SOUTHWEST ON HALPIN AVENUE TOWARD DUNKELD ROAD/MOUNTBATTEN DRIVE, CONTINUE ON MOUNTBATTEN DRIVE, TAKE N2 AND VUSI MZIMELA ROAD/M10 TO MAZISI KUNENE ROAD IN BEREA, SHARP LEFT ONTO DUNKELD ROAD/MOUNTBATTEN DRIVE, USE ANY LANE TO TURN LEFT TO MERGE ONTO M19, TURN RIGHT, TAKE THE RAMP ONTO N2, TAKE EXIT 161 TOWARD SOLOMON MAHLANGU DRIVE/M7, USE THE LEFT 2 LANES TO TURN LEFT ONTO SOLOMON MAHLANGU DRIVE/M7 (SIGNS FOR BLUFF/EDWIN SWALES V C DRIVE), TURN LEFT ONTO BELLAIR ROAD/VUSI MZIMELA ROAD/M10, TURN RIGHT ONTO RICK TURNER ROAD, TURN LEFT ONTO MAZISI KUNENE ROAD.
ACUTT STREET
HEAD SOUTH ON ACUTT STREET TOWARD MARGARET MNCADI AVENUE, FOLLOW MARGARET MNCADI AVENUE, SYDNEY ROAD/R102 AND RICK TURNER ROAD TO MAZISI KUNENE ROAD IN BEREA, TURN LEFT ONTO MARGARET MNCADI AVENUE, MAKE A U-TURN AT SAMORA MACHEL STREET, KEEP RIGHT TO STAY ON MARGARET MNCADI AVENUE, CONTINUE ONTO CHE GUEVARA ROAD, USE THE LEFT 2 LANES TO TURN LEFT ONTO SYDNEY ROAD/R102, TURN RIGHT ONTO RICK TURNER ROAD, TURN RIGHT ONTO MAZISI KUNENE ROAD.
CAMDEN
HEAD NORTH ON CAMDEN AVENUE TOWARD CLARK ROAD, TURN LEFT ONTO CLARK ROAD, TURN LEFT ONTO MAZISI KUNENE ROAD, SLIGHT LEFT ONTO LAMONT ROAD, CONTINUE ONTO PRINCESS ALICE AVENUE, TURN RIGHT ONTO RICK TURNER ROAD, TURN RIGHT ONTO MAZISI KUNENE ROAD.
KINROSS
HEAD NORTH ON PERCY OSBORN ROAD TOWARD INNES ROAD, FOLLOW INNES ROAD AND MUSGRAVE ROAD TO LENA AHRENS ROAD IN BULWER, TURN LEFT ONTO LENA AHRENS ROAD, TURN RIGHT ONTO RICK TURNER ROAD, TURN RIGHT ONTO MAZISI KUNENE ROAD.
ASPARA
TAKE INGCUCE ROAD TO DAVID WEBSTER STREET/M4/R102, HEAD EAST ON BERTHA MKHIZE STREET TOWARD INGCUCE ROAD, TURN LEFT AT THE 1ST CROSS STREET ONTO INGCUCE ROAD, TAKE N3, MAZISI KUNENE ROAD AND PRINCESS ALICE AVENUE TO MAZISI KUNENE ROAD IN BEREA, TURN LEFT ONTO DAVID WEBSTER STREET/M4/R102, KEEP RIGHT TO STAY ON DAVID WEBSTER STREET/M4/R102, USE ANY LANE TO MERGE ONTO N3 VIA THE RAMP TO PIETERMARITZBURG, TAKE EXIT 3 TOWARD BEREA ROAD (S)/M13, MERGE ONTO KING DINUZULU ROAD/KING DINUZULU ROAD N, USE THE LEFT LANE TO STAY ON KING DINUZULU ROAD/KING DINUZULU ROAD, TURN LEFT ONTO MAZISI KUNENE ROAD, SLIGHT LEFT ONTO LAMONT ROAD, CONTINUE ONTO PRINCESS ALICE AVENUE, TURN RIGHT ONTO RICK TURNER ROAD, TURN RIGHT ONTO MAZISI KUNENE ROAD.
VICTORIA
TAKE INGCUCE ROAD TO DAVID WEBSTER STREET/M4/R102, HEAD EAST ON BERTHA MKHIZE STREET TOWARD INGCUCE ROAD, TURN LEFT AT THE 1ST CROSS STREET ONTO INGCUCE ROAD, TAKE N3, MAZISI KUNENE ROAD AND PRINCESS ALICE AVENUE TO MAZISI KUNENE ROAD IN BEREA, TURN LEFT ONTO DAVID WEBSTER STREET/M4/R102, KEEP RIGHT TO STAY ON DAVID WEBSTER STREET/M4/R102, USE ANY LANE TO MERGE ONTO N3 VIA THE RAMP TO PIETERMARITZBURG, TAKE EXIT 3 TOWARD BEREA ROAD (S)/M13, MERGE ONTO KING DINUZULU ROAD/KING DINUZULU ROAD N, USE THE LEFT LANE TO STAY ON KING DINUZULU ROAD/KING DINUZULU ROAD, TURN LEFT ONTO MAZISI KUNENE ROAD, SLIGHT LEFT ONTO LAMONT ROAD, CONTINUE ONTO PRINCESS ALICE AVENUE, TURN RIGHT ONTO RICK TURNER ROAD, TURN RIGHT ONTO MAZISI KUNENE ROAD.
MAYVILLE & ALCOCK
HEAD NORTHWEST ON CHARLES STRACHAN ROAD TOWARD JAN SMUTS HIGHWAY/KING CETSHWAYO HIGHWAY, SHARP RIGHT ONTO JAN SMUTS HIGHWAY/KING CETSHWAYO HIGHWAY, TURN LEFT ONTO ROBINSON PLACE, TURN LEFT ONTO ALCOCK CRESCENT.
ALCOCK CRESCENT, MUSGRAVE, BEREA, 4001
TAKE ALCOCK CRESCENT TO JAN SMUTS HIGHWAY/KING CETSHWAYO HIGHWAY, TAKE MARY THIPHE STREET AND RICK TURNER ROAD TO MAZISI KUNENE ROAD, TURN LEFT ONTO MAZISI KUNENE ROAD.
GREENFIELDS
HEAD SOUTH ON RANGLES ROAD TOWARD MOSES KOTANE ROAD, KEEP RIGHT TO CONTINUE ON WATERFALL ROAD, TURN LEFT ONTO JAN SMUTS HIGHWAY/KING CETSHWAYO HIGHWAY/M10, TURN RIGHT ONTO VUSI MZIMELA ROAD/M10, TURN LEFT ONTO RICK TURNER ROAD, TURN LEFT ONTO MAZISI KUNENE ROAD.
SEABOARD
TAKE MARGARET MNCADI AVENUE, SYDNEY ROAD/R102 AND RICK TURNER ROAD TO MAZISI KUNENE ROAD IN BEREA, HEAD SOUTH ON MAHATMA GANDHI ROAD TOWARD TYZACK STREET, USE THE RIGHT 2 LANES TO TURN RIGHT ONTO ANTON LEMBEDE STREET, TURN LEFT ONTO CATO STREET, USE THE LEFT 2 LANES TO TURN RIGHT ONTO BAY TERRACE, USE THE LEFT 3 LANES TO TURN SLIGHTLY LEFT ONTO MARGARET MNCADI AVENUE, KEEP RIGHT TO STAY ON MARGARET MNCADI AVENUE, CONTINUE ONTO CHE GUEVARA ROAD, USE THE LEFT 2 LANES TO TURN LEFT ONTO SYDNEY ROAD/R102, TURN RIGHT ONTO RICK TURNER ROAD, TURN RIGHT ONTO MAZISI KUNENE ROAD.
VAUSE ROAD
HEAD SOUTHWEST ON STEPHEN DLAMINI ROAD TOWARD ST THOMAS ROAD, TURN RIGHT ONTO ST THOMAS ROAD, CONTINUE ON PETER MOKABA ROAD/PETER MOKABA RIDGE, TAKE MARY THIPHE STREET AND RICK TURNER ROAD TO MAZISI KUNENE ROAD, TURN LEFT ONTO PETER MOKABA ROAD/PETER MOKABA RIDGE, TURN RIGHT ONTO JAN SMUTS HIGHWAY/KING CETSHWAYO HIGHWAY, TURN LEFT ONTO BIDSTON ROAD, TURN RIGHT ONTO OWEN AVENUE, OWEN AVE TURN SLIGHTLY LEFT AND BECOMES MARY THIPHE STREET, TURN LEFT ONTO KALANDEN ROAD, TURN LEFT ONTO RICK TURNER ROAD, TURN LEFT ONTO MAZISI KUNENE ROAD.
DERBY
HEAD WEST ON DERBY STREET TOWARD GLADYS MANZI ROAD, TAKE BOTANIC GARDENS ROAD, BULWER ROAD, ZK MATHEWS ROAD AND RICK TURNER ROAD TO MAZISI KUNENE ROAD IN BEREA, USE ANY LANE TO TURN SLIGHTLY LEFT ONTO GLADYS MANZI ROAD/LOUISE LANE, CONTINUE ONTO JOHN ZIKHALI ROAD, TURN LEFT ONTO EDITH BENSON CRESCENT, EDITH BENSON CRESCENT TURN SLIGHTLY RIGHT AND BECOMES BOTANIC GARDENS ROAD, CONTINUE ONTO CLEAVER ROAD, CONTINUE ONTO BULWER ROAD, CONTINUE ONTO ZK MATHEWS ROAD, TURN RIGHT ONTO RICK TURNER ROAD, TURN RIGHT ONTO MAZISI KUNENE ROAD.
CARLISLE
HEAD WEST ON CARLISLE STREET TOWARD ISMAIL C MEER STREET, TURN LEFT ONTO MARKET ROAD, USE THE RIGHT 2 LANES TO TURN SLIGHTLY RIGHT ONTO MARKET STREET/R102, USE THE MIDDLE LANE TO TURN RIGHT ONTO ANTON LEMBEDE STREET/M4/R102, USE THE LEFT LANES TO TURN SLIGHTLY LEFT ONTO SYDNEY ROAD/R102, TURN RIGHT ONTO RICK TURNER ROAD, TURN RIGHT ONTO MAZISI KUNENE ROAD.
TREVOR COURT
TAKE DOON ROAD TO BLUFF ROAD IN CLAIRWOOD, DURBAN, HEAD NORTH ON BRIGHTON ROAD TOWARD WINCHELSEA AVENUE, TURN RIGHT ONTO DOON ROAD, TAKE SOLOMON MAHLANGU DRIVE/M7 AND UMBILO ROAD/R102 TO MAZISI KUNENE ROAD IN BEREA, TURN RIGHT ONTO BLUFF ROAD, USE THE LEFT 2 LANES TO TURN LEFT ONTO SOLOMON MAHLANGU DRIVE/M7, USE THE LEFT 2 LANES TO TURN LEFT ONTO THE RAMP TO UMBILO



transport

Department:
Transport
Province of KwaZulu-Natal

GAZETTE

LGKZNG20-2023-AUG

REGION: ALL

ROAD/R102, CONTINUE ONTO UMBILO ROAD/R102, TURN LEFT ONTO RICK TURNER ROAD, TURN RIGHT ONTO MAZISI KUNENE ROAD.
NEW COMPLEX
HEAD NORTHEAST ON SAVAGE STREET TOWARD GROSVENOR ROAD, TURN RIGHT ONTO GROSVENOR ROAD, TURN RIGHT ONTO RICK TURNER ROAD, TURN LEFT ONTO MAZISI KUNENE ROAD.
WAKESLEIGH
HEAD NORTHEAST ON WAKESLEIGH ROAD/M10 TOWARD CLIFFVIEW ROAD, TURN RIGHT ONTO RICK TURNER ROAD, TURN LEFT ONTO MAZISI KUNENE ROAD.
276 BRICKFIELD ROAD
HEAD SOUTH ON FELIX DLAMINI ROAD/M10 TOWARD CHERRY AVENUE, USE THE RIGHT 2 LANES TO TURN RIGHT ONTO JAN SMUTS HIGHWAY/KING CETHSWAYO HIGHWAY/M10, SLIGHT LEFT ONTO VUSI MZIMELA ROAD/M10, TURN LEFT ONTO RICK TURNER ROAD, TURN LEFT ONTO MAZISI KUNENE ROAD.
KHAYELISHA
HEAD NORTH ON SARNIA ROAD TOWARD LEEDS ROAD.
22 SARNIA ROAD, UMBILO, BEREA, 4075
HEAD NORTH ON SARNIA ROAD TOWARD UMBILO ROAD/R102, USE ANY LANE TO TURN SLIGHTLY RIGHT ONTO UMBILO ROAD/R102 USE THE RIGHT 2 LANES TO TURN SLIGHTLY RIGHT ONTO MAGWAZA MAPHALALA STREET/R102, TURN RIGHT ONTO ALAN PATON ROAD, TURN RIGHT ONTO SYDNEY ROAD/R102.
LOUIS BOTHA
HEAD NORTHEAST ON PRINCESS ALICE AVENUE, TURN RIGHT ONTO ALBERT DLOMO ROAD, TURN RIGHT ONTO ZK MATHEWS ROAD, TURN LEFT ONTO RICK TURNER ROAD, USE THE LEFT 2 LANES TO TURN LEFT ONTO UMBILO ROAD/R102.
JUNIPER RESIDENCE
TAKE PETER MOKABA ROAD/PETER MOKABA RIDGE, KING DINUZULU ROAD N AND ZK MATHEWS ROAD TO SPIWE ZUMA AVENUE IN UMBILO, HEAD SOUTHWEST ON PETER MOKABA ROAD/PETER MOKABA RIDGE TOWARD HARTLEY ROAD, TURN LEFT ONTO KING DINUZULU ROAD N, USE THE RIGHT 2 LANES TO TURN RIGHT ONTO BOTANIC GARDENS ROAD, CONTINUE ONTO CLEAVER ROAD, CONTINUE ONTO BULWER ROAD, CONTINUE ONTO ZK MATHEWS ROAD, AT THE ROUNDABOUT, TAKE THE 1ST EXIT ONTO SPIWE ZUMA AVENUE, TURN LEFT ONTO UMBILO ROAD/R102.
DUNSTAPLE HEIGHTS
PICK UP DUNSTAPLE HEIGHTS, 11 DUNSTAPLE CRESCENT, VIA VARSITY ROAD STOP UNIVERSITY RETURN TRIP WESTVILLE CAMPUS VIA VARSITY ROAD TO DUNSTAPLE CRESCENT, RESERVOIR HILLS.
KIES AVENUE
PICK UP KIES AVENUE, VIA HAYDEN ROAD, WHITTAKER ROAD, UMGUDULU ROAD, VARSITY ROAD STOP UNIVERSITY, RETURN TRIP UNIVERSITY VIA VARSITY DRIVE, UMGUDULU ROAD, WHITTAKER ROAD, HAYDEN ROAD TO KIES AVENUE.
UMBLO ROAD
PICK UP UMBLO ROAD, VIA LANCERS ROAD, BEREA ROAD, N3, JAN SMUTS HIGHWAY, ESSEX TERRACE, UNIVERSITY ROAD, STOP AT UNIVERSITY, RETURN TRIP UNIVERSITY ROAD, VIA ESSEX TERRACE, JAN SMUTS HIGHWAY, N3, BEREA ROAD, LANCERS ROAD TO UMBLO ROAD.
FELIX DLAMINI RD
PICK UP FELIX DLAMINI ROAD, VIA ALPINE ROAD, UMGENI ROAD, VARSITY DRIVE STOP VARSITY, RETURN TRIP VARSITY ROAD VIA UMGENI ROAD, ALPINE ROAD TO FELIX DLAMINI ROAD.
O' FLATORY ROAD
O' FLATORY ROAD VIA QUARRY ROAD TO VARSITY DRIVE STOP UNIVERSITY, RETURN UNIVERSITY VARSITY ROAD VIA QUARRY ROAD TO O' FLAHERTY ROAD.
ANTON LEMBEDE STREET
ANTON LEMBEDE STREET VIA ALLIWAL STREET, N3, JAN SMUTS HIGHWAY, ESSEX TERRACE TO VARSITY DRIVE STOP UNIVERSITY. RETURN TRIP UNIVERSITY VARSITY DRIVE VIA ESSEX TERRACE, JAN SMUTS HIGHWAY, N3, ALLIWAL STREET TO ANTON LEMBEDE STREET.
MAHATMA GANDHI STREET
MAHATMA GANDHI STREET VIA ANTON LEMBEDE STREET, N3, JAN SMUTS HIGHWAY, ESSEX TERRACE, VARSITY DRIVE TO UNIVERSITY. RETURN UNIVERSITY VARSITY DRIVE VIA ESSEX TERRACE, JAN SMUTS HIGHWAY, N3, ANTON LEMBEDE STREET TO MAHATMA GANDHI STREET.
ANTON LEMBEDE STREET
ANTON LEMBEDE STREET VIA ALLIWAL STREET, N3, JAN SMUTS HIGHWAY, ESSEX TERRACE TO VARSITY DRIVE STOP UNIVERSITY. RETURN TRIP UNIVERSITY VARSITY DRIVE VIA ESSEX TERRACE, JAN SMUTS HIGHWAY, N3, ALLIWAL STREET TO ANTON LEMBEDE STREET.
VARSITY DRIVE
START VARSITY DRIVE STOP AT UNIVERSITY. RETURN DOWN VARSITY DRIVE.
JOSEPH NDULI ROAD
START JOSEPH NDULI ROAD VIA DR YUSUFF DADDOD ROAD, DIAKONIA AVENUE, JOSEPH NTULI ROAD, N3, JAN'S SMUTS HIGHWAY, ESSEX TERRACE TO VARSITY DRIVE STOP AT UNIVERSITY. RETURN VARSITY DRIVE, ESSEX TERRACE, JAN SMUTS HIGHWAY, N3, JOSEPH NTULI, DIAKONIA AVENUE, DR YUSUFF DADDOD ROAD TO JOSEPH NDULI ROAD.
HUNT ROAD
START HUNT ROAD VIA MOORE ROAD, BEREA ROAD, N3, JAN SMUTS HIGHWAY, ESSEX TERRACE TO VARSITY DRIVE. RETURN FROM VARSITY DRIVE, VIA ESSEX TERRACE, JAN SMUTS HIGHWAY, N3, BEREA ROAD, MOORE ROAD, HUNT ROAD.
RIPPON ROAD
START RIPPON ROAD, VIA LOCKSEY DRIVE, JAN SMUTS HIGHWAY, ESSEX TERRACE TO VARSITY DRIVE. RETURN VARSITY DRIVE, ESSEX TERRACE, JAN'S SMUTS HIGHWAY, LOCKSEY DRIVE TO RIPPON ROAD.
BEATRICE STREET
START BEATRICE ST VIA N3, JAN SMUTS HIGHWAY, ESSEX TERRACE TO VARSITY DRIVE. RETURN VARSITY DRIVE VIA ESSEX TERRACE, JAN SMUTS HIGHWAY, N3 TO BEATRICE STREET.
RUTHERFORD ST
START RUTHERFORD STREET VIA, VICTORIA EMBANKMENT, JOSEPH NTULI, N3, JAN SMUTS, ESSEX TERRACE TO VARSITY DRIVE. RETURN VARSITY DRIVE VIA ESSEX TERRACE, JAN SMUTS HIGHWAY, JOSEPH NTULI, VICTORIA EMBANKMENT TO RUTHERFORD STREET.
BEREA ROAD
START BEREA ROAD, N3, JAN SMUTS HIGHWAY, ESSEX TERRACE TO VARSITY DRIVE. RETURN FROM VARSITY DRIVE, VIA ESSEX TERRACE, JAN SMUTS HIGHWAY, N3, BEREA ROAD.
HOLZNER ROAD
START HOLZNER ROAD, VIA RUDOLF ROAD, ABBOT FRANCIS ROAD TO MARIAN ROAD. RETURN FROM MARIAN ROAD VIA ABBOT FRANCIS ROAD, RUDOLF ROAD TO HOLZNER ROAD.
KINGS ROAD
START KINGS ROAD VIA CROMPTON STREET, CAVERSHAM ROAD AND FORREST ROAD TO MARIAN ROAD. RETURN MARIAN ROAD VIA FORREST ROAD, CAVERSHAM ROAD, CROMPTON STREET TO KINGS ROAD.
SCHOOL ROAD
START SCHOOL ROAD VIA JOSIAH GUMEDE STREET, CROMPTON ROAD, FORREST ROAD TO MARIANHILL ROAD. RETURN MARIANHILL ROAD VIA FORREST ROAD, CROMPTON ROAD, JOSIAH GUMED STREET TO SCHOOL ROAD.
BELLTOWER ROAD
START BELLTOWER ROAD VIA JACARANDA ROAD, NAGINA DRIVE, RICHMOND ROAD TO MARIANHILL ROAD. RETURN MARIANHILL ROAD VIA RICHMOND ROAD, NAGINA DRIVE, JACARANDA ROAD TO BELLTOWER ROAD.
MARIAN DRIVE
START MARIAN DRIVE VIA UNDERWOOD ROAD, FORREST ROAD TO MARIANHILL ROAD. RETURN MARIANHILL ROAD, FORREST ROAD, UNDERWOOD ROAD TO MARIAN DRIVE.
ANTON LEMBEDE
START ANTON LEMBEDE STREET VIA SAMORA MACHEL ROAD, PARRY ROAD, BRAM FISCHER ROAD, DAVID WEBSTER ROAD, N3, RICHMOND ROAD TO MARIANHILL ROAD. RETURN MARIANHILL ROAD, RICHMOND ROAD, N3, DAVID WEBSTER ROAD, BRAM FISCHER ROAD, PARRY ROAD, SAMORA MACHEL ROAD TO ANTON LEMBEDE ROAD.
PARRY
START PARRY ROAD, BRAM FISCHER ROAD, DAVID WEBSTER ROAD, N3, RICHMOND ROAD TO MARIANHILL ROAD. RETURN MARIANHILL ROAD, RICHMOND ROAD, N3, DAVID WEBSTER ROAD, BRAM FISCHER ROAD, PARRY ROAD.



transport

Department:
Transport
Province of KwaZulu-Natal

GAZETTE

LGKZNG20-2023-AUG

REGION: ALL

HENRY ROAD
START HENRY ROAD VIA ALPINE ROAD, N2, N3, RICHMOND ROAD TO MARIANHILL ROAD. RETURN MARIANHILL ROAD, RICHMOND ROAD, N3, N2, ALPINE ROAD, TO HENRY ROAD.
KING DINIZULU ROAD
KING DINIZULU ROAD VIA, CANTEBURY GROVE, N3, RICHMOND ROAD TO MARIANHILL ROAD. RETURN MARIANHILL ROAD VIA RICHMOND ROAD, N3, CANTEBURY ROAD, TO DINIZULU ROAD.
BEREA ROAD
START BEREA ROAD VIA DR. PILELEY KASEME STREET, N3, RICHMOND ROAD TO MARIANHILL ROAD. RETURN MARIAN HILL ROAD VIA RICHMOND ROAD, N3, PILELEY KASEME STREET, BEREA ROAD.
RANSHAW ROAD
START RANSHAW ROAD VIA UMBILO ROAD, BEREA ROAD, N3, RICHMOND ROAD, TO MARIANHILL ROAD. RETURN MARIANHILL ROAD VIA RICHMOND ROAD, N3, BEREA ROAD, UMBILO ROAD, TO RANSHAW ROAD.
WILLS ROAD
START WILLS ROAD VIA MILTON ROAD, JULIUS NYERERE ROAD, N3, RICHMOND ROAD TO MARIANHILL ROAD. RETURN MARIANHILL ROAD, VIA RICHMOND ROAD, N3, JULIUS NYERERE ROAD, MILTON ROAD TO WILLS ROAD.
DR. YUSAF DADDOO STREET
START DR. YUSAF DADDOO STREET VIA LOUISE STREET, DAVID WEBSTER ROAD, N3, RICHMOND ROAD TO MARIANHILL ROAD. RETURN MARIANHILL ROAD, RICHMOND ROAD, N3, DAVID WEBSTER ROAD, LOUISE STREET TO DR. YUSUF DADDOO STREET.
UMBLO ROAD
START UMBLO ROAD VIA ALAN PATON ROAD, DINIZULU ROAD, N3, RICHMOND ROAD TO MARIANHILL ROAD. RETURN TRIP MARIANHILL ROAD VIA RICHMOND ROAD, N3, DINIZULU DRIVE, ALAN PATON ROAD TO UMBLO ROAD.
MAHATMA GANDHI ROAD
START MAHATMA GANDHI ROAD VIA ANTON LEMBEDE STREET, STALWART SIMALENE STREET, N3, RICHMOND ROAD TO MARINHILL ROAD. RETURN MARIANHILL ROAD, RICHMOND ROAD, N3, STALWART SIMALENE STREET, ANTON LEMBEDE STREET TO MAHATMA GANDHI ROAD.
SHEARER ROAD
START SHEARER ROAD, VIA MAHATMA GANDHI ROAD, ANTON LEMBEDE STREET, STALWART SIMALENE STREET, N3, RICHMOND ROAD TO MARINHILL ROAD. RETURN MARIANHILL ROAD, RICHMOND ROAD, N3, STALWART SIMALENE STREET, ANTON LEMBEDE STREET, MAHATMA GANDHI ROAD TO SHEARER ROAD.
HOSPITAL ROAD
START HOSPITAL ROAD VIA MAHATMA GANDHI ROAD, ANTON LEMBEDE STREET, STALWART SIMALENE STREET, N3, RICHMOND ROAD TO MARINHILL ROAD. RETURN MARIANHILL ROAD, RICHMOND ROAD, N3, STALWART SIMALENE STREET, ANTON LEMBEDE STREET, MAHATMA GANDHI ROAD TO HOSPITAL ROAD.
VARSITY DRIVE
START VARSITY DRIVE VIA QUARRY ROAD, M19, CAVERSHAM ROAD, MARIANHILL ROAD. RETURN MARIANHILL ROAD VIA CAVERSHAM ROAD, M19, QUARRY ROAD TO VARSITY DRIVE.
STEVE BIKO ROAD
START STEVE BIKO ROAD VIA KING DINIZULU ROAD, N3, RICHMOND ROAD TO MARIANHILL ROAD. RETURN TRIP MARINHILL ROAD VIA RICHMOND ROAD, N3, KING DINIZULU ROAD TO STEVE BIKO ROAD.
DUNCAN BARRET ROAD
START DUNCAN BARRET ROAD VIA BALFOUR ROAD, SANDERSON STREET, JOSIAH GUMEDE ROAD, CAVERSHAM STREET TO MARIANHILL ROAD. RETURN MARIANHILL ROAD, CAVERSHAM ROAD, JOSIAH GUMEDE ROAD, SANDERSON STREET, BALFOUR ROAD TO DUNCAN BARRET ROAD.
TRIO PLACE
START TRIO PLACE, VIA BURO CRESCENT, N3, RICHMOND ROAD TO MARIANHILL ROAD. RETURN TRIP MARIANHILL ROAD, RICHMOND ROAD, N3, BURO CRESCENT TO TRIO PLACE.
NATIONALLY
FROM UNIVERSITY TO TRAVEL NATIONALLY FOR SPECIAL EVENTS WITHIN SOUTH AFRICA.



transport

Department:
Transport
Province of KwaZulu-Natal

GAZETTE

LGKZNG20-2023-AUG

REGION: ALL

1)	Application Number: APP0160427	2)	Gazette Number: LGKZNG20-2023-AUG
3)	Applicant: IKHWEZI BUS SERVICE (PTY) LTD ID NO. 1957/001045/07 Association: NOT AVAILABLE	4)	Applicant Address: ERF 4056 RESERVOIR HILLS DURBAN 4091
5)	Existing Licence Holder: NOT APPLICABLE ID NO. NOT APPLICABLE	6)	Existing Licence Holder Address: NOT APPLICABLE
7)	Type of application: NEW OPERATING LICENCE	8)	Operating Licence Number: NOTAVAILABLE
9)	Vehicle Type: OTHER	10)	1 X 0 (SEATED)
11)	Region: ETHEKWENI AND ILEMBE		
12.1	<p>KZPRERC2850538 - VARIOUS BUS ROUTES FOR IKHWEZI BUS SERVICES.</p> <p>ASMA COURT HEAD SOUTHEAST ON CRAIGHEAD PLACE TOWARD ROLAND CHAPMAN DRIVE TURN LEFT ONTO ROLAND CHAPMAN DRIVE, AT THE ROUNDABOUT, TAKE THE 3RD EXIT ONTO BLAMEY ROAD TURN LEFT TO MERGE ONTO M4 TOWARD CITY CENTRE, MERGE ONTO M4 FOLLOW M4 TO M L SULTAN ROAD IN GREYVILLE, BEREKA CONTINUE STRAIGHT TO STAY ON M4 TURN LEFT ONTO ANTON LEMBEDE STREET / M4 (SIGNS FOR SMITH STREET/N3/PIETERMARITZBURG) CONTINUE STRAIGHT TO STAY ON ANTON LEMBEDE STREET /M4, USE THE RIGHT 2 LANES TO TURN RIGHT ONTO JULIUS NYERERE STREET /M4/R102 CONTINUE STRAIGHT ONTO M L SULTAN ROAD.</p> <p>PENTING PROPERTIES DAVID WEBSTER HEAD WEST ON DAVID WEBSTER STREET/M4/R102 TOWARD DR YUSUF DADOO STREET USE THE 2ND FROM THE LEFT LANE TO STAY ON DAVID WEBSTER STREET/M4/R102 USE THE RIGHT LANE TO TURN SLIGHTLY RIGHT ONTO DAVID WEBSTER STREET USE THE 2ND FROM THE RIGHT LANE TO TURN RIGHT AT THE 2ND CROSS STREET ONTO JULIUS NYERERE STREET/M4/R102 CONTINUE STRAIGHT ONTO M L SULTAN ROAD.</p> <p>HLELO PROPERTIES HEAD EAST ON MAUD MFUSI STREET TOWARD JOSEPH NDULI STREET TURN LEFT AT THE 1ST CROSS STREET ONTO JOSEPH NDULI STREET TURN LEFT ONTO ANTON LEMBEDE STREET CONTINUE STRAIGHT ONTO ANTON LEMBEDE STREET/M4 USE THE RIGHT 2 LANES TO TURN RIGHT ONTO JULIUS NYERERE STREET/M4/R102 CONTINUE STRAIGHT ONTO M L SULTAN ROAD.</p> <p>LAVINO/ VALLEY VIEW HEAD EAST ON BANFIELD CRESCENT/VALLEY VIEW ROAD TOWARD IMESON ROAD TURN RIGHT ONTO EARL HAIG ROAD CONTINUE ONTO SPRINGFIELD ROAD/M17 TURN LEFT AT OVERPORT DRIVE CONTINUE ONTO JOHN ZIKHALI ROAD TURN RIGHT ONTO MARKET ROAD, M L SULTAN ROAD WILL BE ON THE LEFT.</p> <p>MANTON, AWAMI, DOLPHIN, MAVOVO HEAD NORTHEAST ON MOUNTBATTEN DRIVE TOWARD RIDDICK AVENUE, CONTINUE ONTO QUARRY ROAD TURN RIGHT ONTO O'FLAHERTY ROAD CONTINUE ONTO SHENFIELD PLACE, CONTINUE ONTO CLARE ROAD, CONTINUE STRAIGHT ONTO RANDES ROAD CONTINUE ON N3. DRIVE TO M L SULTAN ROAD IN GREYVILLE.</p> <p>KIFT PROPERTIES HEAD NORTHEAST ON CAMBRIDGE AVENUE TOWARD ELY ROAD, TURN LEFT ONTO HANNAH ROAD TURN RIGHT AT THE 1ST CROSS STREET ONTO UMBILO ROAD/R102 USE THE RIGHT 2 LANES TO TURN SLIGHTLY RIGHT ONTO MAGWAZA MAPHALALA STREET/R102 SLIGHT LEFT ONTO MAGWAZA MAPHALALA STREET, TURN LEFT ONTO KING DINUZULU ROAD/KING DINUZULU ROAD N TURN RIGHT ONTO BOTANIC GARDENS ROAD USE THE RIGHT 2 LANES TO TURN RIGHT ONTO CHRIS NTULI ROAD USE THE LEFT 2 LANES TO TURN LEFT ONTO M L SULTAN ROAD.</p> <p>CONCOST, PHILHAVEN, VILLA & WEINEMOORE HEAD SOUTHEAST ON CHE GUEVARA ROAD TOWARD CANTERBURY GROVE, TURN LEFT ONTO UMBILO ROAD CONTINUE ONTO LANCERS ROAD USE ANY LANE TO TURN LEFT ONTO JULIUS NYERERE STREET/M4/R102 CONTINUE STRAIGHT ONTO M L SULTAN ROAD</p> <p>PEARL STAR TAKE SHEPSTONE STREET TO BAY TERRACE IN SOUTH BEACH HEAD SOUTHEAST ON MAHATMA GANDHI ROAD TURN RIGHT ONTO BELL STREET, BELL STREET TURNS RIGHT AND BECOMES SHEPSTONE STREET, DRIVE FROM MARGARET MNCADI AVENUE TO DURBAN CENTRAL USE THE LEFT 2 LANES TO TURN LEFT ONTO BAY TERRACE, USE THE LEFT 3 LANES TO TURN SLIGHTLY LEFT ONTO MARGARET MNCADI AVENUE, FOLLOW JOE SLOVO STREET TO INGCUCU ROAD/R102 FOLLOW INGCUCU ROAD TO CARLISLE STREET TURN RIGHT ONTO M L SULTAN ROAD.</p> <p>TRITION TAKE MAY STREET TO EPSOM ROAD HEAD SOUTH ON MAY STREET TOWARD FIRST AVENUE TURN LEFT AT THE 1ST CROSS STREET ONTO FIRST AVENUE CONTINUE ON EPSOM ROAD, TAKE INGCUCU ROAD TO CARLISLE STREET IN DURBAN CENTRAL, DURBAN TURN LEFT ONTO EPSOM ROAD USE THE RIGHT LANE TO TURN SLIGHTLY RIGHT ONTO UMGENI ROAD/R102 TURN RIGHT ONTO CHARLOTTE MAXEKE STREET, TURN RIGHT ONTO INGCUCU ROAD/R102 CONTINUE STRAIGHT ONTO INGCUCU ROAD, TURN LEFT ONTO CARLISLE STREET, TURN RIGHT ONTO M L SULTAN ROAD.</p> <p>ALPINE & MEDINA CONTINUE TO FELIX DLAMINI ROAD/M10, HEAD NORTHEAST, TURN RIGHT TOWARD FELIX DLAMINI ROAD/M10 TAKE M17, STEPHEN DLAMINI ROAD AND JOHN ZIKHALI ROAD TO M L SULTAN ROAD IN GREYVILLE, TURN LEFT ONTO FELIX DLAMINI ROAD/M10, TURN RIGHT ONTO HENDRY ROAD/M17, TURN RIGHT ONTO EARL HAIG ROAD/M17 TURN RIGHT ONTO STEPHEN DLAMINI ROAD TURN LEFT AT OVERPORT DRIVE CONTINUE ONTO JOHN ZIKHALI ROAD TURN RIGHT ONTO MARKET ROAD.</p> <p>MASOBIYA HEAD WEST ON MASOBIYA MDLULI STREET TOWARD ROY ROAD/SHEPSTONE STREET CONTINUE ON SHEPSTONE STREET TAKE BRAM FISCHER ROAD TO CARLISLE STREET IN DURBAN CENTRAL TURN RIGHT ONTO ROY ROAD/SHEPSTONE STREET USE THE LEFT 2 LANES TO TURN LEFT ONTO BRAM FISCHER ROAD CONTINUE ONTO DAVID WEBSTER STREET/M4/R102 USE THE 2ND FROM THE RIGHT LANE TO TURN RIGHT ONTO JOE SLOVO STREET CONTINUE ONTO INGCUCU ROAD/R102 CONTINUE STRAIGHT ONTO INGCUCU ROAD TURN LEFT ONTO CARLISLE STREET TURN RIGHT ONTO M L SULTAN ROAD.</p> <p>URBAN VIEW / EMERALD HEAD NORTHWEST ON INGCUCU ROAD/R102 TOWARD CHARLOTTE MAXEKE STREET CONTINUE STRAIGHT ONTO INGCUCU ROAD TURN LEFT ONTO CARLISLE STREET TURN RIGHT ONTO M L SULTAN ROAD.</p> <p>SMITH STREET HEAD WEST ON ANTON LEMBEDE STREET TOWARD JOE SLOVO STREET USE THE RIGHT 2 LANES TO TURN RIGHT AT THE 1ST CROSS STREET ONTO JOE SLOVO STREET CONTINUE ONTO INGCUCU ROAD/R102 CONTINUE STRAIGHT ONTO INGCUCU ROAD TURN LEFT ONTO CARLISLE STREET TURN RIGHT ONTO M L SULTAN ROAD.</p> <p>BLENHAM, MASONIC, JEWITTS TAKE PRINCE STREET TO BAY TERRACE HEAD NORTHWEST ON PRINCE STREET TOWARD MASONIC ROAD TURN LEFT ONTO RUTHERFORD STREET, DRIVE FROM MARGARET MNCADI AVENUE TO DURBAN CENTRAL CONTINUE ONTO BAY TERRACE USE THE LEFT 3 LANES TO TURN SLIGHTLY LEFT ONTO MARGARET MNCADI AVENUE, FOLLOW JOE SLOVO STREET TO INGCUCU ROAD/R102 USE THE RIGHT 2 LANES TO TURN SLIGHTLY RIGHT TOWARD JOE SLOVO STREET CONTINUE ONTO JOE SLOVO STREET FOLLOW INGCUCU ROAD TO CARLISLE STREET CONTINUE ONTO INGCUCU ROAD/R102 CONTINUE STRAIGHT ONTO INGCUCU ROAD TURN LEFT ONTO CARLISLE STREET TURN RIGHT ONTO M L SULTAN ROAD.</p> <p>CITY CABIN, MAZEPPA DRIVE FROM BAY TERRACE AND MARGARET MNCADI AVENUE TO DURBAN CENTRAL HEAD EAST ON DR LANGALIBALELE DUBE STREET TOWARD ROBIN LANE, TURN RIGHT ONTO MORGE LANE TURN RIGHT ONTO BAY TERRACE USE THE LEFT 3 LANES TO TURN SLIGHTLY LEFT ONTO MARGARET MNCADI AVENUE FOLLOW JOE SLOVO STREET TO INGCUCU ROAD/R102 USE THE RIGHT 2 LANES TO TURN SLIGHTLY RIGHT TOWARD JOE SLOVO STREET CONTINUE ONTO JOE SLOVO STREET FOLLOW INGCUCU ROAD TO CARLISLE STREET CONTINUE ONTO INGCUCU ROAD/R102 CONTINUE STRAIGHT ONTO INGCUCU ROAD TURN LEFT ONTO CARLISLE STREET TURN RIGHT ONTO M L SULTAN ROAD.</p> <p>STERLING HEAD WEST ON CARLISLE ST TOWARD CROSS STREET TURN RIGHT ONTO M L SULTAN ROAD.</p> <p>RENAISSANCE HEAD WEST ON MAUD MFUSI STREET TOWARD LELLOS PASSAGE TURN RIGHT ONTO JOSEPH NDULI STREET TURN LEFT ONTO ANTON LEMBEDE</p>		



transport

Department:
Transport
Province of KwaZulu-Natal

GAZETTE

LGKZNG20-2023-AUG

REGION: ALL

STREET CONTINUE STRAIGHT ONTO ANTON LEMBEDE STREET/M4 USE THE RIGHT 2 LANES TO TURN RIGHT ONTO JULIUS NYERERE STREET/M4/R102 CONTINUE STRAIGHT ONTO M L SULTAN ROAD.

505 ANTON LEMBEDE

HEAD WEST ON ANTON LEMBEDE STREET TOWARD ALEXANDRA STREET CONTINUE STRAIGHT ONTO ANTON LEMBEDE STREET/M4 USE THE RIGHT 2 LANES TO TURN RIGHT ONTO JULIUS NYERERE STREET/M4/R102 CONTINUE STRAIGHT ONTO M L SULTAN ROAD.

JOE SLOVO

HEAD NORTH ON JOE SLOVO ST TOWARD DENIS HURLEY STREET CONTINUE ONTO INGCUCE ROAD/R102 CONTINUE STRAIGHT ONTO INGCUCE ROAD TURN LEFT ONTO CARLISLE STREET TURN RIGHT ONTO M L SULTAN ROAD.

EMDUBANI

HEAD NORTH ON STALWART SIMELANE STREET/M4 TOWARD KINGSMEAD WAY TURN LEFT ONTO KINGSMEAD WAY CONTINUE ON MASABALALA YENGWA AVENUE/M12, TAKE M4 AND INGCUCE ROAD TO CARLISLE STREET IN DURBAN CENTRAL TURN LEFT ONTO MASABALALA YENGWA AVENUE/M12 CONTINUE ONTO WALNUT ROAD USE THE RIGHT 2 LANES TO TURN RIGHT ONTO BRAM FISCHER ROAD/M4 USE THE 2ND FROM THE RIGHT LANE TO TURN RIGHT ONTO JOE SLOVO STREET CONTINUE ONTO INGCUCE ROAD/R102 CONTINUE STRAIGHT ONTO INGCUCE ROAD TURN LEFT ONTO CARLISLE STREET TURN RIGHT ONTO M L SULTAN ROAD

ST GERAN

TAKE LOCKSLEY DR TO JAN SMUTS HWY/KING CETHSWAYO HIGHWAY IN SHERWOOD, DURBAN HEAD SOUTHWEST ON RIPPOON ROAD TOWARD BAZLEY AVENUE CONTINUE ONTO LOCKSLEY DRIVE TAKE N3 TO CHRIS NTULI ROAD IN BEREA. EXIT FROM N3 TURN LEFT ONTO JAN SMUTS HIGHWAY/KING CETHSWAYO HIGHWAY USE THE LEFT LANE TO MERGE ONTO N3 VIA THE RAMP TO CITY/STAD, EXIT ONTO CHRIS NTULI ROAD, DRIVE TO M L SULTAN ROAD IN GREYVILLE, MERGE ONTO CHRIS NTULI ROAD, USE THE LEFT 2 LANES TO TURN LEFT ONTO M L SULTAN ROAD.

RIDE MZANZI, BIG GULF, HOFFMAN

GET ON N3 IN ASHLEY FROM RICHMOND ROAD/M1 HEAD SOUTHEAST TOWARD STOCKVILLE ROAD TURN LEFT ONTO STOCKVILLE ROAD TURN LEFT AT THE 1ST CROSS STREET ONTO RICHMOND ROAD/M1 USE THE RIGHT 2 LANES TO TURN RIGHT TO MERGE ONTO N3 TOWARD DURBAN, FOLLOW N3 TO CHRIS NTULI ROAD IN BEREA, EXIT FROM N3, MERGE ONTO N3 KEEP RIGHT TO STAY ON N3, EXIT ONTO CHRIS NTULI ROAD DRIVE TO M L SULTAN ROAD IN GREYVILLE, MERGE ONTO CHRIS NTULI ROAD USE THE LEFT 2 LANES TO TURN LEFT ONTO M L SULTAN ROAD.

HENWOOD 7TH AVE

HEAD SOUTHWEST ON SEVENTH AVENUE TOWARD MITCHELL CRESCENT, TURN RIGHT AT THE 1ST CROSS STREET ONTO MITCHELL CRESCENT, TURN LEFT ONTO AVONDALE ROAD, TURN LEFT ONTO JOHN ZIKHALI ROAD, TURN RIGHT ONTO MARKET ROAD, M L SULTAN WILL BE ON THE LEFT.

GREENWOOD PARK

TAKE PARK STATION ROAD AND MIMOSA ROAD TO CHRIS HANI ROAD/R102 IN GREENWOOD PARK HEAD NORTHEAST ON SANDERSON PLACE TOWARD PARK STATION ROAD TURN RIGHT ONTO PARK STATION ROAD SLIGHT RIGHT ONTO MIMOSA ROAD FOLLOW R102 TO SANDILE THUSI ROAD/M17 IN GREYVILLE, BEREA TURN RIGHT ONTO CHRIS HANI ROAD/R102 CONTINUE STRAIGHT TO STAY ON CHRIS HANI ROAD/R102 KEEP LEFT TO CONTINUE ON UMGENI ROAD/R102 CONTINUE ON SANDILE THUSI ROAD/M17. TAKE GLADYS MANZI ROAD TO M L SULTAN ROAD TURN RIGHT ONTO SANDILE THUSI ROAD/M17 TURN LEFT ONTO LILIAN NGOYI ROAD CONTINUE ONTO STREET MARYS AVENUE AT THE ROUNDABOUT, TAKE THE 2ND EXIT ONTO GLADYS MANZI ROAD TURN LEFT ONTO MARKET ROAD.

INDATSHANA

HEAD NORTH ON JOSEPH NDULI STREET TOWARD N3, USE THE 2ND FROM THE LEFT LANE TO TURN LEFT ONTO DAVID WEBSTER STREET/M4/R102 USE THE RIGHT LANE TO TURN SLIGHTLY RIGHT ONTO DAVID WEBSTER STREET, USE THE 2ND FROM THE RIGHT LANE TO TURN RIGHT AT THE 2ND CROSS STREET ONTO JULIUS NYERERE STREET/M4/R102 CONTINUE STRAIGHT ONTO M L SULTAN ROAD.

ABC CHAMBERS

HEAD NORTH ON JOE SLOVO STREET TOWARD DR PIXLEY KASEME STREET CONTINUE ONTO INGCUCE ROAD/R102 CONTINUE STRAIGHT ONTO INGCUCE ROAD, TURN LEFT ONTO CARLISLE STREET, TURN RIGHT ONTO M L SULTAN ROAD.

RWZ PROPS

HEAD EAST ON ISMAIL C MEER STREET TOWARD INGCUCE ROAD, TURN LEFT AT THE 1ST CROSS STREET ONTO INGCUCE ROAD, TURN LEFT ONTO CARLISLE STREET, TURN RIGHT ONTO M L SULTAN ROAD.

MC ARTHUR

HEAD EAST ON MAUD MFUSI STREET TOWARD JOSEPH NDULI STREET, TURN LEFT AT THE 1ST CROSS STREET ONTO JOSEPH NDULI STREET, SLIGHT LEFT TO STAY ON JOSEPH NDULI STREET, USE THE LEFT LANE TO TURN RIGHT ONTO JOHANNES NKOSI STREET/M4/R102 TURN LEFT ONTO CROSS STREET, TURN LEFT ONTO CARLISLE STREET TURN RIGHT ONTO M L SULTAN ROAD.

DAVERNPORT

HEAD NORTHEAST ON YORK AVE TOWARD CLARK ROAD, TURN LEFT ONTO CLARK ROAD, TURN RIGHT ONTO CLEAVER ROAD CONTINUE ONTO BOTANIC GARDENS ROAD, USE THE RIGHT 2 LANES TO TURN RIGHT ONTO CHRIS NTULI ROAD USE THE LEFT 2 LANES TO TURN LEFT ONTO M L SULTAN ROAD.

SHERWOOD

TAKE HUGO ROAD AND RANGLES ROAD TO N3 HEAD SOUTHEAST ON HUGO ROAD TOWARD EVERTON ROAD, TURN RIGHT ONTO EVERTON ROAD TURN RIGHT ONTO WATERFALL ROAD TURN LEFT ONTO RANGLES ROAD, FOLLOW N3 TO CHRIS NTULI ROAD, EXIT FROM N3, MERGE ONTO N3, EXIT ONTO CHRIS NTULI ROAD, DRIVE TO M L SULTAN ROAD IN GREYVILLE, MERGE ONTO CHRIS NTULI ROAD, USE THE LEFT 2 LANES TO TURN LEFT ONTO M L SULTAN ROAD.

BAYSIDE

HEAD WEST ON MONTY NAICKER ROAD TOWARD MARK LANE TURN RIGHT ONTO JOE SLOVO STREET, CONTINUE ONTO INGCUCE ROAD/R102 CONTINUE STRAIGHT ONTO INGCUCE ROAD, TURN LEFT ONTO CARLISLE STREET, TURN RIGHT ONTO M L SULTAN ROAD.

ROYAL O'FLAHERTY

HEAD SOUTH ON O'FLAHERTY ROAD TOWARD HULSTON ROAD, CONTINUE ONTO SHENFIELD PLACE, CONTINUE ONTO CLARE ROAD, CONTINUE STRAIGHT ONTO RANGLES ROAD, CONTINUE ON N3, DRIVE TO M L SULTAN ROAD IN GREYVILLE.

TRIO, MVILA, MBONAMBI, BRAZILIA, DR ZWANE

FOLLOW BARTLE ROAD AND STELLAWOOD ROAD TO UMBILO ROAD/R102 HEAD SOUTHEAST ON PROSPECT ROAD TOWARD BARTLE ROAD TURN LEFT ONTO BARTLE ROAD, TURN RIGHT ONTO STELLAWOOD ROAD, TURN LEFT ONTO UMBILO ROAD/R102, CONTINUE ON UMBILO ROAD TO GREYVILLE CONTINUE STRAIGHT ONTO UMBILO ROAD CONTINUE ONTO LANCERS ROAD, USE ANY LANE TO TURN LEFT ONTO JULIUS NYERERE STREET/M4/R102 CONTINUE STRAIGHT ONTO M L SULTAN ROAD.

UNICITY

TAKE SHEPSTONE STREET AND BRAM FISCHER ROAD TO CARLISLE STREET IN DURBAN CENTRAL HEAD EAST ON DR PIXLEY KASEME STREET TOWARD FAREWELL ROAD/SHEPSTONE STREET TURN LEFT AT THE 1ST CROSS STREET ONTO FAREWELL ROAD/SHEPSTONE STREET USE THE LEFT 2 LANES TO TURN LEFT ONTO BRAM FISCHER ROAD CONTINUE ONTO DAVID WEBSTER STREET/M4/R102 USE THE 2ND FROM THE RIGHT LANE TO TURN RIGHT ONTO JOE SLOVO STREET CONTINUE ONTO INGCUCE ROAD/R102 CONTINUE STRAIGHT ONTO INGCUCE ROAD, TURN LEFT ONTO CARLISLE STREET, TURN RIGHT ONTO M L SULTAN ROAD.

KINGSTON RES

TAKE DIAKONIA AVENUE TO MAYDON ROAD IN ALBERT PARK HEAD SOUTH ON PARK STREET TOWARD COLLEGE LANE TURN RIGHT ONTO DIAKONIA AVENUE FOLLOW SYDNEY ROAD/R102 AND RICK TURNER ROAD TO MAZISI KUNENE ROAD IN BEREA CONTINUE ONTO MAYDON ROAD TURN RIGHT ONTO MARGARET MNCADI AVENUE CONTINUE ONTO CHE GUEVARA ROAD USE THE LEFT 2 LANES TO TURN LEFT ONTO SYDNEY ROAD/R102 TURN RIGHT ONTO RICK TURNER ROAD TURN RIGHT ONTO MAZISI KUNENE ROAD.

SAN SABIL & ADDINGTON

TAKE SHEPSTONE STREET TO BAY TERRACE HEAD SOUTHWEST ON MASONIC ROAD TOWARD MAHATMA GANDHI ROAD, TURN LEFT ONTO MAHATMA GANDHI ROAD, TURN RIGHT ONTO SHEPSTONE STREET FOLLOW MARGARET MNCADI AVENUE, SYDNEY ROAD/R102 AND RICK TURNER ROAD TO MAZISI KUNENE ROAD IN BEREA USE THE LEFT 2 LANES TO TURN LEFT ONTO BAY TERRACE, USE THE LEFT 3 LANES TO TURN SLIGHTLY LEFT ONTO MARGARET MNCADI AVENUE, KEEP RIGHT TO STAY ON MARGARET MNCADI AVENUE, CONTINUE ONTO CHE GUEVARA ROAD USE THE LEFT 2 LANES TO TURN LEFT ONTO SYDNEY ROAD/R102, TURN RIGHT ONTO RICK TURNER ROAD, TURN RIGHT ONTO MAZISI KUNENE ROAD.

LANDMARK & HERMITAGE

TAKE SHEPSTONE STREET, BRAM FISCHER ROAD, DAVID WEBSTER STREET/M4/R102, N3, ... AND PRINCESS ALICE AVENUE TO MAZISI KUNENE ROAD IN BEREA, HEAD EAST ON WEST STREET TOWARD FAREWELL ROAD/SHEPSTONE STREET, TURN LEFT AT THE 1ST CROSS STREET ONTO FAREWELL ROAD/SHEPSTONE STREET USE THE LEFT 2 LANES TO TURN LEFT ONTO BRAM FISCHER ROAD CONTINUE ONTO DAVID WEBSTER STREET/M4/R102, KEEP RIGHT TO STAY ON DAVID WEBSTER STREET/M4/R102, USE ANY LANE TO MERGE ONTO N3 VIA THE RAMP TO PIETERMARITZBURG TAKE EXIT 3 TOWARD BEREA ROAD (S)/M13, MERGE ONTO KING DINUZULU ROAD/KING DINUZULU ROAD, USE THE LEFT LANE TO STAY ON KING DINUZULU ROAD/KING DINUZULU ROAD N, TURN LEFT ONTO MAZISI KUNENE ROAD, SLIGHT LEFT ONTO LAMONT ROAD, CONTINUE ONTO PRINCESS ALICE



transport

Department:
Transport
Province of KwaZulu-Natal

GAZETTE

LGKZNG20-2023-AUG

REGION: ALL

AVENUE, TURN RIGHT ONTO RICK TURNER ROAD, TURN RIGHT ONTO MAZISI KUNENE ROAD.

340 UMBILO & ESCOMBE

HEAD NORTHEAST ON UMBILO ROAD TOWARD ALAN PATON ROAD, DESTINATION WILL BE ON THE RIGHT

29 UMBILO ROAD

HEAD NORTHEAST ON UMBILO ROAD TOWARD KING DINUZULU ROAD/KING DINUZULU ROAD, TURN LEFT AT THE 1ST CROSS STREET ONTO KING DINUZULU ROAD, TURN LEFT ONTO CLEAVER ROAD CONTINUE ONTO BULWER ROAD, CONTINUE ONTO ZK MATHEWS ROAD, TURN RIGHT ONTO RICK TURNER ROAD, TURN RIGHT ONTO MAZISI KUNENE ROAD.

98 UMBILO & BERECA COVE

HEAD NORTHEAST ON UMBILO ROAD TOWARD CHE GUEVARA ROAD, TURN LEFT ONTO KING DINUZULU ROAD, DESTINATION WILL BE ON THE LEFT.

155 KING DINUZULU ROAD (SOUTH) BULWER, BERECA, 4083

HEAD NORTHWEST ON KING DINUZULU ROAD TOWARD CANTERBURY GROVE, TURN LEFT ONTO CLEAVER ROAD CONTINUE ONTO BULWER ROAD, CONTINUE ONTO ZK MATHEWS ROAD, TURN RIGHT ONTO RICK TURNER ROAD, TURN RIGHT ONTO MAZISI KUNENE ROAD.

ENTERPRISE

HEAD NORTHEAST ON SAMORA MACHEL STREET TOWARD SAMORA MACHEL STREET, FOLLOW M4 AND R102 TO RICK TURNER ROAD IN CONGELA, TURN LEFT ONTO BRAM FISCHER ROAD/M4, USE THE LEFT LANE TO CONTINUE ON DAVID WEBSTER STREET/M4/R102, CONTINUE STRAIGHT ONTO MARKET STREET/M4/R102, USE THE RIGHT 2 LANES TO TURN SLIGHTLY RIGHT ONTO MARKET STREET/R102 USE THE MIDDLE LANE TO TURN RIGHT ONTO ANTON LEMBEDE STREET/M4/R102 USE THE LEFT LANES TO TURN SLIGHTLY LEFT ONTO SYDNEY ROAD/R102, FOLLOW RICK TURNER ROAD TO MAZISI KUNENE ROAD IN BERECA, TURN RIGHT ONTO RICK TURNER ROAD, TURN RIGHT ONTO MAZISI KUNENE ROAD.

WESTPARK

HEAD NORTHEAST ON WEST ROAD TOWARD CRESCENT STREET SHARP LEFT ONTO CRESCENT STREET, TURN LEFT ONTO FELIX DLAMINI ROAD/M10, USE THE RIGHT 2 LANES TO TURN RIGHT ONTO JAN SMUTS HIGHWAY/KING CETSHWAYO HIGHWAY/M10, SLIGHT LEFT ONTO VUSI MZIMELA ROAD/M10, TURN LEFT ONTO RICK TURNER ROAD, TURN LEFT ONTO MAZISI KUNENE ROAD.

RESERVOIR HEIGHTS

HEAD SOUTHWEST ON HALPIN AVENUE TOWARD DUNKELD ROAD/MOUNTBATTEN DRIVE, CONTINUE ON MOUNTBATTEN DRIVE, TAKE N2 AND VUSI MZIMELA ROAD/M10 TO MAZISI KUNENE ROAD IN BERECA, SHARP LEFT ONTO DUNKELD ROAD/MOUNTBATTEN DRIVE, USE ANY LANE TO TURN LEFT TO MERGE ONTO M19, TURN RIGHT, TAKE THE RAMP ONTO N2, TAKE EXIT 161 TOWARD SOLOMON MAHLANGU DRIVE/M7, USE THE LEFT 2 LANES TO TURN LEFT ONTO SOLOMON MAHLANGU DRIVE/M7 (SIGNS FOR BLUFF/EDWIN SWALES V C DRIVE), TURN LEFT ONTO BELLAIR ROAD/VUSI MZIMELA ROAD/M10, TURN RIGHT ONTO RICK TURNER ROAD, TURN LEFT ONTO MAZISI KUNENE ROAD.

ACUTT STREET

HEAD SOUTH ON ACUTT STREET TOWARD MARGARET MNCADI AVENUE, FOLLOW MARGARET MNCADI AVENUE, SYDNEY ROAD/R102 AND RICK TURNER ROAD TO MAZISI KUNENE ROAD IN BERECA, TURN LEFT ONTO MARGARET MNCADI AVENUE, MAKE A U-TURN AT SAMORA MACHEL STREET, KEEP RIGHT TO STAY ON MARGARET MNCADI AVENUE, CONTINUE ONTO CHE GUEVARA ROAD, USE THE LEFT 2 LANES TO TURN LEFT ONTO SYDNEY ROAD/R102, TURN RIGHT ONTO RICK TURNER ROAD, TURN RIGHT ONTO MAZISI KUNENE ROAD.

CAMDEN

HEAD NORTH ON CAMDEN AVENUE TOWARD CLARK ROAD, TURN LEFT ONTO CLARK ROAD, TURN LEFT ONTO MAZISI KUNENE ROAD, SLIGHT LEFT ONTO LAMONT ROAD, CONTINUE ONTO PRINCESS ALICE AVENUE, TURN RIGHT ONTO RICK TURNER ROAD, TURN RIGHT ONTO MAZISI KUNENE ROAD.

KINROSS

HEAD NORTH ON PERCY OSBORN ROAD TOWARD INNES ROAD, FOLLOW INNES ROAD AND MUSGRAVE ROAD TO LENA AHRENS ROAD IN BULWER, TURN LEFT ONTO LENA AHRENS ROAD, TURN RIGHT ONTO RICK TURNER ROAD, TURN RIGHT ONTO MAZISI KUNENE ROAD.

ASPARA

TAKE INGCUCE ROAD TO DAVID WEBSTER STREET/M4/R102, HEAD EAST ON BERTHA MKHIZE STREET TOWARD INGCUCE ROAD, TURN LEFT AT THE 1ST CROSS STREET ONTO INGCUCE ROAD, TAKE N3, MAZISI KUNENE ROAD AND PRINCESS ALICE AVENUE TO MAZISI KUNENE ROAD IN BERECA, TURN LEFT ONTO DAVID WEBSTER STREET/M4/R102, KEEP RIGHT TO STAY ON DAVID WEBSTER STREET/M4/R102, USE ANY LANE TO MERGE ONTO N3 VIA THE RAMP TO PIETERMARITZBURG, TAKE EXIT 3 TOWARD BERECA ROAD (S)/M13, MERGE ONTO KING DINUZULU ROAD/KING DINUZULU ROAD N, USE THE LEFT LANE TO STAY ON KING DINUZULU ROAD/KING DINUZULU ROAD, TURN LEFT ONTO MAZISI KUNENE ROAD, SLIGHT LEFT ONTO LAMONT ROAD, CONTINUE ONTO PRINCESS ALICE AVENUE, TURN RIGHT ONTO RICK TURNER ROAD, TURN RIGHT ONTO MAZISI KUNENE ROAD.

VICTORIA

TAKE INGCUCE ROAD TO DAVID WEBSTER STREET/M4/R102, HEAD EAST ON BERTHA MKHIZE STREET TOWARD INGCUCE ROAD, TURN LEFT AT THE 1ST CROSS STREET ONTO INGCUCE ROAD, TAKE N3, MAZISI KUNENE ROAD AND PRINCESS ALICE AVENUE TO MAZISI KUNENE ROAD IN BERECA, TURN LEFT ONTO DAVID WEBSTER STREET/M4/R102, KEEP RIGHT TO STAY ON DAVID WEBSTER STREET/M4/R102, USE ANY LANE TO MERGE ONTO N3 VIA THE RAMP TO PIETERMARITZBURG, TAKE EXIT 3 TOWARD BERECA ROAD (S)/M13, MERGE ONTO KING DINUZULU ROAD/KING DINUZULU ROAD N, USE THE LEFT LANE TO STAY ON KING DINUZULU ROAD/KING DINUZULU ROAD, TURN LEFT ONTO MAZISI KUNENE ROAD, SLIGHT LEFT ONTO LAMONT ROAD, CONTINUE ONTO PRINCESS ALICE AVENUE, TURN RIGHT ONTO RICK TURNER ROAD, TURN RIGHT ONTO MAZISI KUNENE ROAD.

MAYVILLE & ALCOCK

HEAD NORTHWEST ON CHARLES STRACHAN ROAD TOWARD JAN SMUTS HIGHWAY/KING CETSHWAYO HIGHWAY, SHARP RIGHT ONTO JAN SMUTS HIGHWAY/KING CETSHWAYO HIGHWAY, TURN LEFT ONTO ROBINSON PLACE, TURN LEFT ONTO ALCOCK CRESCENT.

ALCOCK CRESCENT, MUSGRAVE, BERECA, 4001

TAKE ALCOCK CRESCENT TO JAN SMUTS HIGHWAY/KING CETSHWAYO HIGHWAY, TAKE MARY THIPHE STREET AND RICK TURNER ROAD TO MAZISI KUNENE ROAD, TURN LEFT ONTO MAZISI KUNENE ROAD.

GREENFIELDS

HEAD SOUTH ON RANGLES ROAD TOWARD MOSES KOTANE ROAD, KEEP RIGHT TO CONTINUE ON WATERFALL ROAD, TURN LEFT ONTO JAN SMUTS HIGHWAY/KING CETSHWAYO HIGHWAY/M10, TURN RIGHT ONTO VUSI MZIMELA ROAD/M10, TURN LEFT ONTO RICK TURNER ROAD, TURN LEFT ONTO MAZISI KUNENE ROAD.

SEABOARD

TAKE MARGARET MNCADI AVENUE, SYDNEY ROAD/R102 AND RICK TURNER ROAD TO MAZISI KUNENE ROAD IN BERECA, HEAD SOUTH ON MAHATMA GANDHI ROAD TOWARD TYZACK STREET, USE THE RIGHT 2 LANES TO TURN RIGHT ONTO ANTON LEMBEDE STREET, TURN LEFT ONTO CATO STREET, USE THE LEFT 2 LANES TO TURN RIGHT ONTO BAY TERRACE, USE THE LEFT 3 LANES TO TURN SLIGHTLY LEFT ONTO MARGARET MNCADI AVENUE, KEEP RIGHT TO STAY ON MARGARET MNCADI AVENUE, CONTINUE ONTO CHE GUEVARA ROAD, USE THE LEFT 2 LANES TO TURN LEFT ONTO SYDNEY ROAD/R102, TURN RIGHT ONTO RICK TURNER ROAD, TURN RIGHT ONTO MAZISI KUNENE ROAD.

VAUSE ROAD

HEAD SOUTHWEST ON STEPHEN DLAMINI ROAD TOWARD ST THOMAS ROAD, TURN RIGHT ONTO ST THOMAS ROAD, CONTINUE ON PETER MOKABA ROAD/PETER MOKABA RIDGE, TAKE MARY THIPHE STREET AND RICK TURNER ROAD TO MAZISI KUNENE ROAD, TURN LEFT ONTO PETER MOKABA ROAD/PETER MOKABA RIDGE, TURN RIGHT ONTO JAN SMUTS HIGHWAY/KING CETSHWAYO HIGHWAY, TURN LEFT ONTO BIDSTON ROAD, TURN RIGHT ONTO OWEN AVENUE, OWEN AVE TURN SLIGHTLY LEFT AND BECOMES MARY THIPHE STREET, TURN LEFT ONTO KALANDEN ROAD, TURN LEFT ONTO RICK TURNER ROAD, TURN LEFT ONTO MAZISI KUNENE ROAD.

DERBY

HEAD WEST ON DERBY STREET TOWARD GLADYS MANZI ROAD, TAKE BOTANIC GARDENS ROAD, BULWER ROAD, ZK MATHEWS ROAD AND RICK TURNER ROAD TO MAZISI KUNENE ROAD IN BERECA, USE ANY LANE TO TURN SLIGHTLY LEFT ONTO GLADYS MANZI ROAD/LOUISE LANE, CONTINUE ONTO JOHN ZIKHALI ROAD, TURN LEFT ONTO EDITH BENSON CRESCENT, EDITH BENSON CRESCENT TURN SLIGHTLY RIGHT AND BECOMES BOTANIC GARDENS ROAD, CONTINUE ONTO CLEAVER ROAD, CONTINUE ONTO BULWER ROAD, CONTINUE ONTO ZK MATHEWS ROAD, TURN RIGHT ONTO RICK TURNER ROAD, TURN RIGHT ONTO MAZISI KUNENE ROAD.

CARLISLE

HEAD WEST ON CARLISLE STREET TOWARD ISMAIL C MEER STREET, TURN LEFT ONTO MARKET ROAD, USE THE RIGHT 2 LANES TO TURN SLIGHTLY RIGHT ONTO MARKET STREET/R102, USE THE MIDDLE LANE TO TURN RIGHT ONTO ANTON LEMBEDE STREET/M4/R102, USE THE LEFT LANES TO TURN SLIGHTLY LEFT ONTO SYDNEY ROAD/R102, TURN RIGHT ONTO RICK TURNER ROAD, TURN RIGHT ONTO MAZISI KUNENE ROAD.

TREVOR COURT

TAKE DOON ROAD TO BLUFF ROAD IN CLAIRWOOD, DURBAN, HEAD NORTH ON BRIGHTON ROAD TOWARD WINCHELSEA AVENUE, TURN RIGHT ONTO DOON ROAD, TAKE SOLOMON MAHLANGU DRIVE/M7 AND UMBILO ROAD/R102 TO MAZISI KUNENE ROAD IN BERECA, TURN RIGHT ONTO BLUFF ROAD, USE THE LEFT 2 LANES TO TURN LEFT ONTO SOLOMON MAHLANGU DRIVE/M7, USE THE LEFT 2 LANES TO TURN LEFT ONTO THE RAMP TO UMBILO



transport

Department:
Transport
Province of KwaZulu-Natal

GAZETTE

LGKZNG20-2023-AUG

REGION: ALL

ROAD/R102, CONTINUE ONTO UMBILO ROAD/R102, TURN LEFT ONTO RICK TURNER ROAD, TURN RIGHT ONTO MAZISI KUNENE ROAD.
NEW COMPLEX
HEAD NORTHEAST ON SAVAGE STREET TOWARD GROSVENOR ROAD, TURN RIGHT ONTO GROSVENOR ROAD, TURN RIGHT ONTO RICK TURNER ROAD, TURN LEFT ONTO MAZISI KUNENE ROAD.
WAKESLEIGH
HEAD NORTHEAST ON WAKESLEIGH ROAD/M10 TOWARD CLIFFVIEW ROAD, TURN RIGHT ONTO RICK TURNER ROAD, TURN LEFT ONTO MAZISI KUNENE ROAD.
276 BRICKFIELD ROAD
HEAD SOUTH ON FELIX DLAMINI ROAD/M10 TOWARD CHERRY AVENUE, USE THE RIGHT 2 LANES TO TURN RIGHT ONTO JAN SMUTS HIGHWAY/KING CETSHTWAYO HIGHWAY/M10, SLIGHT LEFT ONTO VUSI MZIMELA ROAD/M10, TURN LEFT ONTO RICK TURNER ROAD, TURN LEFT ONTO MAZISI KUNENE ROAD.
KHAYELISHA
HEAD NORTH ON SARNIA ROAD TOWARD LEEDS ROAD.
22 SARNIA ROAD, UMBILO, BEREA, 4075
HEAD NORTH ON SARNIA ROAD TOWARD UMBILO ROAD/R102, USE ANY LANE TO TURN SLIGHTLY RIGHT ONTO UMBILO ROAD/R102 USE THE RIGHT 2 LANES TO TURN SLIGHTLY RIGHT ONTO MAGWAZA MAPHALALA STREET/R102, TURN RIGHT ONTO ALAN PATON ROAD, TURN RIGHT ONTO SYDNEY ROAD/R102.
LOUIS BOTHA
HEAD NORTHEAST ON PRINCESS ALICE AVENUE, TURN RIGHT ONTO ALBERT DLOMO ROAD, TURN RIGHT ONTO ZK MATHEWS ROAD, TURN LEFT ONTO RICK TURNER ROAD, USE THE LEFT 2 LANES TO TURN LEFT ONTO UMBILO ROAD/R102.
JUNIPER RESIDENCE
TAKE PETER MOKABA ROAD/PETER MOKABA RIDGE, KING DINUZULU ROAD N AND ZK MATHEWS ROAD TO SPIWE ZUMA AVENUE IN UMBILO, HEAD SOUTHWEST ON PETER MOKABA ROAD/PETER MOKABA RIDGE TOWARD HARTLEY ROAD, TURN LEFT ONTO KING DINUZULU ROAD N, USE THE RIGHT 2 LANES TO TURN RIGHT ONTO BOTANIC GARDENS ROAD, CONTINUE ONTO CLEAVER ROAD, CONTINUE ONTO BULWER ROAD, CONTINUE ONTO ZK MATHEWS ROAD, AT THE ROUNDABOUT, TAKE THE 1ST EXIT ONTO SPIWE ZUMA AVENUE, TURN LEFT ONTO UMBILO ROAD/R102.
DUNSTAPLE HEIGHTS
PICK UP DUNSTAPLE HEIGHTS, 11 DUNSTAPLE CRESCENT, VIA VARSITY ROAD STOP UNIVERSITY RETURN TRIP WESTVILLE CAMPUS VIA VARSITY ROAD TO DUNSTAPLE CRESCENT, RESERVOIR HILLS.
KIES AVENUE
PICK UP KIES AVENUE, VIA HAYDEN ROAD, WHITTAKER ROAD, UMGUDULU ROAD, VARSITY ROAD STOP UNIVERSITY, RETURN TRIP UNIVERSITY VIA VARSITY DRIVE, UMGUDULU ROAD, WHITTAKER ROAD, HAYDEN ROAD TO KIES AVENUE.
UMBLO ROAD
PICK UP UMBLO ROAD, VIA LANCERS ROAD, BEREA ROAD, N3, JAN SMUTS HIGHWAY, ESSEX TERRACE, UNIVERSITY ROAD, STOP AT UNIVERSITY, RETURN TRIP UNIVERSITY ROAD, VIA ESSEX TERRACE, JAN SMUTS HIGHWAY, N3, BEREA ROAD, LANCERS ROAD TO UMBLO ROAD.
FELIX DLAMINI RD
PICK UP FELIX DLAMINI ROAD, VIA ALPINE ROAD, UMGENI ROAD, VARSITY DRIVE STOP VARSITY, RETURN TRIP VARSITY ROAD VIA UMGENI ROAD, ALPINE ROAD TO FELIX DLAMINI ROAD.
O' FLATORY ROAD
O' FLATORY ROAD VIA QUARRY ROAD TO VARSITY DRIVE STOP UNIVERSITY, RETURN UNIVERSITY VARSITY ROAD VIA QUARRY ROAD TO O' FLATTERY ROAD.
ANTON LEMBEDE STREET
ANTON LEMBEDE STREET VIA ALLIWAL STREET, N3, JAN SMUTS HIGHWAY, ESSEX TERRACE TO VARSITY DRIVE STOP UNIVERSITY. RETURN TRIP UNIVERSITY VARSITY DRIVE VIA ESSEX TERRACE, JAN SMUTS HIGHWAY, N3, ALLIWAL STREET TO ANTON LEMBEDE STREET.
MAHATMA GANDHI STREET
MAHATMA GANDHI STREET VIA ANTON LEMBEDE STREET, N3, JAN SMUTS HIGHWAY, ESSEX TERRACE, VARSITY DRIVE TO UNIVERSITY. RETURN UNIVERSITY VARSITY DRIVE VIA ESSEX TERRACE, JAN SMUTS HIGHWAY, N3, ANTON LEMBEDE STREET TO MAHATMA GANDHI STREET.
ANTON LEMBEDE STREET
ANTON LEMBEDE STREET VIA ALLIWAL STREET, N3, JAN SMUTS HIGHWAY, ESSEX TERRACE TO VARSITY DRIVE STOP UNIVERSITY. RETURN TRIP UNIVERSITY VARSITY DRIVE VIA ESSEX TERRACE, JAN SMUTS HIGHWAY, N3, ALLIWAL STREET TO ANTON LEMBEDE STREET.
VARSITY DRIVE
START VARSITY DRIVE STOP AT UNIVERSITY. RETURN DOWN VARSITY DRIVE.
JOSEPH NDULI ROAD
START JOSEPH NDULI ROAD VIA DR YUSUFF DADDOD ROAD, DIAKONIA AVENUE, JOSEPH NTULI ROAD, N3, JAN'S SMUTS HIGHWAY, ESSEX TERRACE TO VARSITY DRIVE STOP AT UNIVERSITY. RETURN VARSITY DRIVE, ESSEX TERRACE, JAN SMUTS HIGHWAY, N3, JOSEPH NTULI, DIAKONIA AVENUE, DR YUSUFF DADDOD ROAD TO JOSEPH NDULI ROAD.
HUNT ROAD
START HUNT ROAD VIA MOORE ROAD, BEREA ROAD, N3, JAN SMUTS HIGHWAY, ESSEX TERRACE TO VARSITY DRIVE. RETURN FROM VARSITY DRIVE, VIA ESSEX TERRACE, JAN SMUTS HIGHWAY, N3, BEREA ROAD, MOORE ROAD, HUNT ROAD.
RIPPON ROAD
START RIPPON ROAD, VIA LOCKSEY DRIVE, JAN SMUTS HIGHWAY, ESSEX TERRACE TO VARSITY DRIVE. RETURN VARSITY DRIVE, ESSEX TERRACE, JAN'S SMUTS HIGHWAY, LOCKSEY DRIVE TO RIPPON ROAD.
BEATRICE STREET
START BEATRICE ST VIA N3, JAN SMUTS HIGHWAY, ESSEX TERRACE TO VARSITY DRIVE. RETURN VARSITY DRIVE VIA ESSEX TERRACE, JAN SMUTS HIGHWAY, N3 TO BEATRICE STREET.
RUTHERFORD ST
START RUTHERFORD STREET VIA, VICTORIA EMBANKMENT, JOSEPH NTULI, N3, JAN SMUTS, ESSEX TERRACE TO VARSITY DRIVE. RETURN VARSITY DRIVE VIA ESSEX TERRACE, JAN SMUTS HIGHWAY, JOSEPH NTULI, VICTORIA EMBANKMENT TO RUTHERFORD STREET.
BEREA ROAD
START BEREA ROAD, N3, JAN SMUTS HIGHWAY, ESSEX TERRACE TO VARSITY DRIVE. RETURN FROM VARSITY DRIVE, VIA ESSEX TERRACE, JAN SMUTS HIGHWAY, N3, BEREA ROAD.
HOLZNER ROAD
START HOLZNER ROAD, VIA RUDOLF ROAD, ABBOT FRANCIS ROAD TO MARIAN ROAD. RETURN FROM MARIAN ROAD VIA ABBOT FRANCIS ROAD, RUDOLF ROAD TO HOLZNER ROAD.
KINGS ROAD
START KINGS ROAD VIA CROMPTON STREET, CAVERSHAM ROAD AND FORREST ROAD TO MARIAN ROAD. RETURN MARIAN ROAD VIA FORREST ROAD, CAVERSHAM ROAD, CROMPTON STREET TO KINGS ROAD.
SCHOOL ROAD
START SCHOOL ROAD VIA JOSIAH GUMEDE STREET, CROMPTON ROAD, FORREST ROAD TO MARIANHILL ROAD. RETURN MARIANHILL ROAD VIA FORREST ROAD, CROMPTON ROAD, JOSIAH GUMED STREET TO SCHOOL ROAD.
BELLTOWER ROAD
START BELLTOWER ROAD VIA JACARANDA ROAD, NAGINA DRIVE, RICHMOND ROAD TO MARIANHILL ROAD. RETURN MARIANHILL ROAD VIA RICHMOND ROAD, NAGINA DRIVE, JACARANDA ROAD TO BELLTOWER ROAD.
MARIAN DRIVE
START MARIAN DRIVE VIA UNDERWOOD ROAD, FORREST ROAD TO MARIANHILL ROAD. RETURN MARIANHILL ROAD, FORREST ROAD, UNDERWOOD ROAD TO MARIAN DRIVE.
ANTON LEMBEDE
START ANTON LEMBEDE STREET VIA SAMORA MACHEL ROAD, PARRY ROAD, BRAM FISCHER ROAD, DAVID WEBSTER ROAD, N3, RICHMOND ROAD TO MARIANHILL ROAD. RETURN MARIANHILL ROAD, RICHMOND ROAD, N3, DAVID WEBSTER ROAD, BRAM FISCHER ROAD, PARRY ROAD, SAMORA MACHEL ROAD TO ANTON LEMBEDE ROAD.
PARRY
START PARRY ROAD, BRAM FISCHER ROAD, DAVID WEBSTER ROAD, N3, RICHMOND ROAD TO MARIANHILL ROAD. RETURN MARIANHILL ROAD, RICHMOND ROAD, N3, DAVID WEBSTER ROAD, BRAM FISCHER ROAD, PARRY ROAD.



transport

Department:
Transport
Province of KwaZulu-Natal

GAZETTE

LGKZNG20-2023-AUG

REGION: ALL

HENRY ROAD
START HENRY ROAD VIA ALPINE ROAD, N2, N3, RICHMOND ROAD TO MARIANHILL ROAD. RETURN MARIANHILL ROAD, RICHMOND ROAD, N3, N2, ALPINE ROAD, TO HENRY ROAD.
KING DINIZULU ROAD
KING DINIZULU ROAD VIA, CANTEBURY GROVE, N3, RICHMOND ROAD TO MARIANHILL ROAD. RETURN MARIANHILL ROAD VIA RICHMOND ROAD, N3, CANTEBURY ROAD, TO DINIZULU ROAD.
BEREA ROAD
START BERE ROAD VIA DR. PILELEY KASEME STREET, N3, RICHMOND ROAD TO MARIANHILL ROAD. RETURN MARIAN HILL ROAD VIA RICHMOND ROAD, N3, PILELEY KASEME STREET, BERE ROAD.
RANSHAW ROAD
START RANSHAW ROAD VIA UMBILO ROAD, BERE ROAD, N3, RICHMOND ROAD, TO MARIANHILL ROAD. RETURN MARIANHILL ROAD VIA RICHMOND ROAD, N3, BERE ROAD, UMBILO ROAD, TO RANSHAW ROAD.
WILLS ROAD
START WILLS ROAD VIA MILTON ROAD, JULIUS NYERERE ROAD, N3, RICHMOND ROAD TO MARIANHILL ROAD. RETURN MARIANHILL ROAD, VIA RICHMOND ROAD, N3, JULIUS NYERERE ROAD, MILTON ROAD TO WILLS ROAD.
DR. YUSAF DADDOO STREET
START DR. YUSAF DADDOO STREET VIA LOUISE STREET, DAVID WEBSTER ROAD, N3, RICHMOND ROAD TO MARIANHILL ROAD. RETURN MARIANHILL ROAD, RICHMOND ROAD, N3, DAVID WEBSTER ROAD, LOUISE STREET TO DR. YUSUF DADDOO STREET.
UMBLO ROAD
START UMBLO ROAD VIA ALAN PATON ROAD, DINIZULU ROAD, N3, RICHMOND ROAD TO MARIANHILL ROAD. RETURN TRIP MARIANHILL ROAD VIA RICHMOND ROAD, N3, DINIZULU DRIVE, ALAN PATON ROAD TO UMBLO ROAD.
MAHATMA GANDHI ROAD
START MAHATMA GANDHI ROAD VIA ANTON LEMBEDE STREET, STALWART SIMALENE STREET, N3, RICHMOND ROAD TO MARINHILL ROAD. RETURN MARIANHILL ROAD, RICHMOND ROAD, N3, STALWART SIMALENE STREET, ANTON LEMBEDE STREET TO MAHATMA GANDHI ROAD.
SHEARER ROAD
START SHEARER ROAD, VIA MAHATMA GANDHI ROAD, ANTON LEMBEDE STREET, STALWART SIMALENE STREET, N3, RICHMOND ROAD TO MARINHILL ROAD. RETURN MARIANHILL ROAD, RICHMOND ROAD, N3, STALWART SIMALENE STREET, ANTON LEMBEDE STREET, MAHATMA GANDHI ROAD TO SHEARER ROAD.
HOSPITAL ROAD
START HOSPITAL ROAD VIA MAHATMA GANDHI ROAD, ANTON LEMBEDE STREET, STALWART SIMALENE STREET, N3, RICHMOND ROAD TO MARINHILL ROAD. RETURN MARIANHILL ROAD, RICHMOND ROAD, N3, STALWART SIMALENE STREET, ANTON LEMBEDE STREET, MAHATMA GANDHI ROAD TO HOSPITAL ROAD.
VARSITY DRIVE
START VARSITY DRIVE VIA QUARRY ROAD, M19, CAVERSHAM ROAD, MARIANHILL ROAD. RETURN MARIANHILL ROAD VIA CAVERSHAM ROAD, M19, QUARRY ROAD TO VARSITY DRIVE.
STEVE BIKO ROAD
START STEVE BIKO ROAD VIA KING DINIZULU ROAD, N3, RICHMOND ROAD TO MARIANHILL ROAD. RETURN TRIP MARINHILL ROAD VIA RICHMOND ROAD, N3, KING DINIZULU ROAD TO STEVE BIKO ROAD.
DUNCAN BARRET ROAD
START DUNCAN BARRET ROAD VIA BALFOUR ROAD, SANDERSON STREET, JOSIAH GUMEDE ROAD, CAVERSHAM STREET TO MARIANHILL ROAD. RETURN MARIANHILL ROAD, CAVERSHAM ROAD, JOSIAH GUMEDE ROAD, SANDERSON STREET, BALFOUR ROAD TO DUNCAN BARRET ROAD.
TRIO PLACE
START TRIO PLACE, VIA BURO CRESCENT, N3, RICHMOND ROAD TO MARIANHILL ROAD. RETURN TRIP MARIANHILL ROAD, RICHMOND ROAD, N3, BURO CRESCENT TO TRIO PLACE.
NATIONALLY
FROM UNIVERSITY TO TRAVEL NATIONALLY FOR SPECIAL EVENTS WITHIN SOUTH AFRICA.



transport

Department:
Transport
Province of KwaZulu-Natal

GAZETTE

LGKZNG20-2023-AUG

REGION: ALL

1)	Application Number: APP0160436	2)	Gazette Number: LGKZNG20-2023-AUG
3)	Applicant: IKHWEZI BUS SERVICE (PTY) LTD ID NO. 1957/001045/07 Association: NOT AVAILABLE	4)	Applicant Address: ERF 4056 RESERVOIR HILLS DURBAN 4091
5)	Existing Licence Holder: NOT APPLICABLE ID NO. NOT APPLICABLE	6)	Existing Licence Holder Address: NOT APPLICABLE
7)	Type of application: NEW OPERATING LICENCE	8)	Operating Licence Number: NOTAVAILABLE
9)	Vehicle Type: OTHER	10)	1 X 0 (SEATED)
11)	Region: ETHEKWENI AND ILEMBE		
12.1	<p>KZPRERC2850538 - VARIOUS BUS ROUTES FOR IKHWEZI BUS SERVICES.</p> <p>ASMA COURT HEAD SOUTHEAST ON CRAIGHEAD PLACE TOWARD ROLAND CHAPMAN DRIVE TURN LEFT ONTO ROLAND CHAPMAN DRIVE, AT THE ROUNDABOUT, TAKE THE 3RD EXIT ONTO BLAMEY ROAD TURN LEFT TO MERGE ONTO M4 TOWARD CITY CENTRE, MERGE ONTO M4 FOLLOW M4 TO M L SULTAN ROAD IN GREYVILLE, BEREA CONTINUE STRAIGHT TO STAY ON M4 TURN LEFT ONTO ANTON LEMBEDE STREET / M4 (SIGNS FOR SMITH STREET/N3/PIETERMARITZBURG) CONTINUE STRAIGHT TO STAY ON ANTON LEMBEDE STREET /M4, USE THE RIGHT 2 LANES TO TURN RIGHT ONTO JULIUS NYERERE STREET /M4/R102 CONTINUE STRAIGHT ONTO M L SULTAN ROAD.</p> <p>PENTING PROPERTIES DAVID WEBSTER HEAD WEST ON DAVID WEBSTER STREET/M4/R102 TOWARD DR YUSUF DADOO STREET USE THE 2ND FROM THE LEFT LANE TO STAY ON DAVID WEBSTER STREET/M4/R102 USE THE RIGHT LANE TO TURN SLIGHTLY RIGHT ONTO DAVID WEBSTER STREET USE THE 2ND FROM THE RIGHT LANE TO TURN RIGHT AT THE 2ND CROSS STREET ONTO JULIUS NYERERE STREET/M4/R102 CONTINUE STRAIGHT ONTO M L SULTAN ROAD.</p> <p>HLELO PROPERTIES HEAD EAST ON MAUD MFUSI STREET TOWARD JOSEPH NDULI STREET TURN LEFT AT THE 1ST CROSS STREET ONTO JOSEPH NDULI STREET TURN LEFT ONTO ANTON LEMBEDE STREET CONTINUE STRAIGHT ONTO ANTON LEMBEDE STREET/M4 USE THE RIGHT 2 LANES TO TURN RIGHT ONTO JULIUS NYERERE STREET/M4/R102 CONTINUE STRAIGHT ONTO M L SULTAN ROAD.</p> <p>LAVINO/ VALLEY VIEW HEAD EAST ON BANFIELD CRESCENT/VALLEY VIEW ROAD TOWARD IMESON ROAD TURN RIGHT ONTO EARL HAIG ROAD CONTINUE ONTO SPRINGFIELD ROAD/M17 TURN LEFT AT OVERPORT DRIVE CONTINUE ONTO JOHN ZIKHALI ROAD TURN RIGHT ONTO MARKET ROAD, M L SULTAN ROAD WILL BE ON THE LEFT.</p> <p>MANTON, AWAMI, DOLPHIN, MAVOVO HEAD NORTHEAST ON MOUNTBATTEN DRIVE TOWARD RIDDICK AVENUE, CONTINUE ONTO QUARRY ROAD TURN RIGHT ONTO O'FLAHERTY ROAD CONTINUE ONTO SHENFIELD PLACE, CONTINUE ONTO CLARE ROAD, CONTINUE STRAIGHT ONTO RANDES ROAD CONTINUE ON N3. DRIVE TO M L SULTAN ROAD IN GREYVILLE.</p> <p>KIFT PROPERTIES HEAD NORTHEAST ON CAMBRIDGE AVENUE TOWARD ELY ROAD, TURN LEFT ONTO HANNAH ROAD TURN RIGHT AT THE 1ST CROSS STREET ONTO UMBILO ROAD/R102 USE THE RIGHT 2 LANES TO TURN SLIGHTLY RIGHT ONTO MAGWAZA MAPHALALA STREET/R102 SLIGHT LEFT ONTO MAGWAZA MAPHALALA STREET, TURN LEFT ONTO KING DINUZULU ROAD/KING DINUZULU ROAD N TURN RIGHT ONTO BOTANIC GARDENS ROAD USE THE RIGHT 2 LANES TO TURN RIGHT ONTO CHRIS NTULI ROAD USE THE LEFT 2 LANES TO TURN LEFT ONTO M L SULTAN ROAD.</p> <p>CONCOST, PHILHAVEN, VILLA & WEINEMOORE HEAD SOUTHEAST ON CHE GUEVARA ROAD TOWARD CANTERBURY GROVE, TURN LEFT ONTO UMBILO ROAD CONTINUE ONTO LANCERS ROAD USE ANY LANE TO TURN LEFT ONTO JULIUS NYERERE STREET/M4/R102 CONTINUE STRAIGHT ONTO M L SULTAN ROAD</p> <p>PEARL STAR TAKE SHEPSTONE STREET TO BAY TERRACE IN SOUTH BEACH HEAD SOUTHEAST ON MAHATMA GANDHI ROAD TURN RIGHT ONTO BELL STREET, BELL STREET TURNS RIGHT AND BECOMES SHEPSTONE STREET, DRIVE FROM MARGARET MNCADI AVENUE TO DURBAN CENTRAL USE THE LEFT 2 LANES TO TURN LEFT ONTO BAY TERRACE, USE THE LEFT 3 LANES TO TURN SLIGHTLY LEFT ONTO MARGARET MNCADI AVENUE, FOLLOW JOE SLOVO STREET TO INGCUCE ROAD/R102 FOLLOW INGCUCE ROAD TO CARLISLE STREET TURN RIGHT ONTO M L SULTAN ROAD.</p> <p>TRITION TAKE MAY STREET TO EPSOM ROAD HEAD SOUTH ON MAY STREET TOWARD FIRST AVENUE TURN LEFT AT THE 1ST CROSS STREET ONTO FIRST AVENUE CONTINUE ON EPSOM ROAD, TAKE INGCUCE ROAD TO CARLISLE STREET IN DURBAN CENTRAL, DURBAN TURN LEFT ONTO EPSOM ROAD USE THE RIGHT LANE TO TURN SLIGHTLY RIGHT ONTO UMGENI ROAD/R102 TURN RIGHT ONTO CHARLOTTE MAXEKE STREET, TURN RIGHT ONTO INGCUCE ROAD/R102 CONTINUE STRAIGHT ONTO INGCUCE ROAD, TURN LEFT ONTO CARLISLE STREET, TURN RIGHT ONTO M L SULTAN ROAD.</p> <p>ALPINE & MEDINA CONTINUE TO FELIX DLAMINI ROAD/M10, HEAD NORTHEAST, TURN RIGHT TOWARD FELIX DLAMINI ROAD/M10 TAKE M17, STEPHEN DLAMINI ROAD AND JOHN ZIKHALI ROAD TO M L SULTAN ROAD IN GREYVILLE, TURN LEFT ONTO FELIX DLAMINI ROAD/M10, TURN RIGHT ONTO HENDRY ROAD/M17, TURN RIGHT ONTO EARL HAIG ROAD/M17 TURN RIGHT ONTO STEPHEN DLAMINI ROAD TURN LEFT AT OVERPORT DRIVE CONTINUE ONTO JOHN ZIKHALI ROAD TURN RIGHT ONTO MARKET ROAD.</p> <p>MASOBIYA HEAD WEST ON MASOBIYA MDLULI STREET TOWARD ROY ROAD/SHEPSTONE STREET CONTINUE ON SHEPSTONE STREET TAKE BRAM FISCHER ROAD TO CARLISLE STREET IN DURBAN CENTRAL TURN RIGHT ONTO ROY ROAD/SHEPSTONE STREET USE THE LEFT 2 LANES TO TURN LEFT ONTO BRAM FISCHER ROAD CONTINUE ONTO DAVID WEBSTER STREET/M4/R102 USE THE 2ND FROM THE RIGHT LANE TO TURN RIGHT ONTO JOE SLOVO STREET CONTINUE ONTO INGCUCE ROAD/R102 CONTINUE STRAIGHT ONTO INGCUCE ROAD TURN LEFT ONTO CARLISLE STREET TURN RIGHT ONTO M L SULTAN ROAD.</p> <p>URBAN VIEW / EMERALD HEAD NORTHWEST ON INGCUCE ROAD/R102 TOWARD CHARLOTTE MAXEKE STREET CONTINUE STRAIGHT ONTO INGCUCE ROAD TURN LEFT ONTO CARLISLE STREET TURN RIGHT ONTO M L SULTAN ROAD.</p> <p>SMITH STREET HEAD WEST ON ANTON LEMBEDE STREET TOWARD JOE SLOVO STREET USE THE RIGHT 2 LANES TO TURN RIGHT AT THE 1ST CROSS STREET ONTO JOE SLOVO STREET CONTINUE ONTO INGCUCE ROAD/R102 CONTINUE STRAIGHT ONTO INGCUCE ROAD TURN LEFT ONTO CARLISLE STREET TURN RIGHT ONTO M L SULTAN ROAD.</p> <p>BLENHAM, MASONIC, JEWITTS TAKE PRINCE STREET TO BAY TERRACE HEAD NORTHWEST ON PRINCE STREET TOWARD MASONIC ROAD TURN LEFT ONTO RUTHERFORD STREET, DRIVE FROM MARGARET MNCADI AVENUE TO DURBAN CENTRAL CONTINUE ONTO BAY TERRACE USE THE LEFT 3 LANES TO TURN SLIGHTLY LEFT ONTO MARGARET MNCADI AVENUE, FOLLOW JOE SLOVO STREET TO INGCUCE ROAD/R102 USE THE RIGHT 2 LANES TO TURN SLIGHTLY RIGHT TOWARD JOE SLOVO STREET CONTINUE ONTO JOE SLOVO STREET FOLLOW INGCUCE ROAD TO CARLISLE STREET CONTINUE ONTO INGCUCE ROAD/R102 CONTINUE STRAIGHT ONTO INGCUCE ROAD TURN LEFT ONTO CARLISLE STREET TURN RIGHT ONTO M L SULTAN ROAD.</p> <p>CITY CABIN, MAZEPPA DRIVE FROM BAY TERRACE AND MARGARET MNCADI AVENUE TO DURBAN CENTRAL HEAD EAST ON DR LANGALIBALELE DUBE STREET TOWARD ROBIN LANE, TURN RIGHT ONTO MORGE LANE TURN RIGHT ONTO BAY TERRACE USE THE LEFT 3 LANES TO TURN SLIGHTLY LEFT ONTO MARGARET MNCADI AVENUE FOLLOW JOE SLOVO STREET TO INGCUCE ROAD/R102 USE THE RIGHT 2 LANES TO TURN SLIGHTLY RIGHT TOWARD JOE SLOVO STREET CONTINUE ONTO JOE SLOVO STREET FOLLOW INGCUCE ROAD TO CARLISLE STREET CONTINUE ONTO INGCUCE ROAD/R102 CONTINUE STRAIGHT ONTO INGCUCE ROAD TURN LEFT ONTO CARLISLE STREET TURN RIGHT ONTO M L SULTAN ROAD.</p> <p>STERLING HEAD WEST ON CARLISLE ST TOWARD CROSS STREET TURN RIGHT ONTO M L SULTAN ROAD.</p> <p>RENAISSANCE HEAD WEST ON MAUD MFUSI STREET TOWARD LELLOS PASSAGE TURN RIGHT ONTO JOSEPH NDULI STREET TURN LEFT ONTO ANTON LEMBEDE</p>		



transport

Department:
Transport
Province of KwaZulu-Natal

GAZETTE

LGKZNG20-2023-AUG

REGION: ALL

STREET CONTINUE STRAIGHT ONTO ANTON LEMBEDE STREET/M4 USE THE RIGHT 2 LANES TO TURN RIGHT ONTO JULIUS NYERERE STREET/M4/R102 CONTINUE STRAIGHT ONTO M L SULTAN ROAD.

505 ANTON LEMBEDE

HEAD WEST ON ANTON LEMBEDE STREET TOWARD ALEXANDRA STREET CONTINUE STRAIGHT ONTO ANTON LEMBEDE STREET/M4 USE THE RIGHT 2 LANES TO TURN RIGHT ONTO JULIUS NYERERE STREET/M4/R102 CONTINUE STRAIGHT ONTO M L SULTAN ROAD.

JOE SLOVO

HEAD NORTH ON JOE SLOVO ST TOWARD DENIS HURLEY STREET CONTINUE ONTO INGCUCE ROAD/R102 CONTINUE STRAIGHT ONTO INGCUCE ROAD TURN LEFT ONTO CARLISLE STREET TURN RIGHT ONTO M L SULTAN ROAD.

EMDUBANI

HEAD NORTH ON STALWART SIMELANE STREET/M4 TOWARD KINGSMEAD WAY TURN LEFT ONTO KINGSMEAD WAY CONTINUE ON MASABALALA YENGWA AVENUE/M12, TAKE M4 AND INGCUCE ROAD TO CARLISLE STREET IN DURBAN CENTRAL TURN LEFT ONTO MASABALALA YENGWA AVENUE/M12 CONTINUE ONTO WALNUT ROAD USE THE RIGHT 2 LANES TO TURN RIGHT ONTO BRAM FISCHER ROAD/M4 USE THE 2ND FROM THE RIGHT LANE TO TURN RIGHT ONTO JOE SLOVO STREET CONTINUE ONTO INGCUCE ROAD/R102 CONTINUE STRAIGHT ONTO INGCUCE ROAD TURN LEFT ONTO CARLISLE STREET TURN RIGHT ONTO M L SULTAN ROAD

ST GERAN

TAKE LOCKSLEY DR TO JAN SMUTS HWY/KING CETHSWAYO HIGHWAY IN SHERWOOD, DURBAN HEAD SOUTHWEST ON RIPPOON ROAD TOWARD BAZLEY AVENUE CONTINUE ONTO LOCKSLEY DRIVE TAKE N3 TO CHRIS NTULI ROAD IN BEREA. EXIT FROM N3 TURN LEFT ONTO JAN SMUTS HIGHWAY/KING CETHSWAYO HIGHWAY USE THE LEFT LANE TO MERGE ONTO N3 VIA THE RAMP TO CITY/STAD, EXIT ONTO CHRIS NTULI ROAD, DRIVE TO M L SULTAN ROAD IN GREYVILLE, MERGE ONTO CHRIS NTULI ROAD, USE THE LEFT 2 LANES TO TURN LEFT ONTO M L SULTAN ROAD.

RIDE MZANZI, BIG GULF, HOFFMAN

GET ON N3 IN ASHLEY FROM RICHMOND ROAD/M1 HEAD SOUTHEAST TOWARD STOCKVILLE ROAD TURN LEFT ONTO STOCKVILLE ROAD TURN LEFT AT THE 1ST CROSS STREET ONTO RICHMOND ROAD/M1 USE THE RIGHT 2 LANES TO TURN RIGHT TO MERGE ONTO N3 TOWARD DURBAN, FOLLOW N3 TO CHRIS NTULI ROAD IN BEREA, EXIT FROM N3, MERGE ONTO N3 KEEP RIGHT TO STAY ON N3, EXIT ONTO CHRIS NTULI ROAD DRIVE TO M L SULTAN ROAD IN GREYVILLE, MERGE ONTO CHRIS NTULI ROAD USE THE LEFT 2 LANES TO TURN LEFT ONTO M L SULTAN ROAD.

HENWOOD 7TH AVE

HEAD SOUTHWEST ON SEVENTH AVENUE TOWARD MITCHELL CRESCENT, TURN RIGHT AT THE 1ST CROSS STREET ONTO MITCHELL CRESCENT, TURN LEFT ONTO AVONDALE ROAD, TURN LEFT ONTO JOHN ZIKHALI ROAD, TURN RIGHT ONTO MARKET ROAD, M L SULTAN WILL BE ON THE LEFT.

GREENWOOD PARK

TAKE PARK STATION ROAD AND MIMOSA ROAD TO CHRIS HANI ROAD/R102 IN GREENWOOD PARK HEAD NORTHEAST ON SANDERSON PLACE TOWARD PARK STATION ROAD TURN RIGHT ONTO PARK STATION ROAD SLIGHT RIGHT ONTO MIMOSA ROAD FOLLOW R102 TO SANDILE THUSI ROAD/M17 IN GREYVILLE, BEREA TURN RIGHT ONTO CHRIS HANI ROAD/R102 CONTINUE STRAIGHT TO STAY ON CHRIS HANI ROAD/R102 KEEP LEFT TO CONTINUE ON UMGENI ROAD/R102 CONTINUE ON SANDILE THUSI ROAD/M17. TAKE GLADYS MANZI ROAD TO M L SULTAN ROAD TURN RIGHT ONTO SANDILE THUSI ROAD/M17 TURN LEFT ONTO LILIAN NGOYI ROAD CONTINUE ONTO STREET MARYS AVENUE AT THE ROUNDABOUT, TAKE THE 2ND EXIT ONTO GLADYS MANZI ROAD TURN LEFT ONTO MARKET ROAD.

INDATSHANA

HEAD NORTH ON JOSEPH NDULI STREET TOWARD N3, USE THE 2ND FROM THE LEFT LANE TO TURN LEFT ONTO DAVID WEBSTER STREET/M4/R102 USE THE RIGHT LANE TO TURN SLIGHTLY RIGHT ONTO DAVID WEBSTER STREET, USE THE 2ND FROM THE RIGHT LANE TO TURN RIGHT AT THE 2ND CROSS STREET ONTO JULIUS NYERERE STREET/M4/R102 CONTINUE STRAIGHT ONTO M L SULTAN ROAD.

ABC CHAMBERS

HEAD NORTH ON JOE SLOVO STREET TOWARD DR PIXLEY KASEME STREET CONTINUE ONTO INGCUCE ROAD/R102 CONTINUE STRAIGHT ONTO INGCUCE ROAD, TURN LEFT ONTO CARLISLE STREET, TURN RIGHT ONTO M L SULTAN ROAD.

RWZ PROPS

HEAD EAST ON ISMAIL C MEER STREET TOWARD INGCUCE ROAD, TURN LEFT AT THE 1ST CROSS STREET ONTO INGCUCE ROAD, TURN LEFT ONTO CARLISLE STREET, TURN RIGHT ONTO M L SULTAN ROAD.

MC ARTHUR

HEAD EAST ON MAUD MFUSI STREET TOWARD JOSEPH NDULI STREET, TURN LEFT AT THE 1ST CROSS STREET ONTO JOSEPH NDULI STREET, SLIGHT LEFT TO STAY ON JOSEPH NDULI STREET, USE THE LEFT LANE TO TURN RIGHT ONTO JOHANNES NKOSI STREET/M4/R102 TURN LEFT ONTO CROSS STREET, TURN LEFT ONTO CARLISLE STREET TURN RIGHT ONTO M L SULTAN ROAD.

DAVERNPORT

HEAD NORTHEAST ON YORK AVE TOWARD CLARK ROAD, TURN LEFT ONTO CLARK ROAD, TURN RIGHT ONTO CLEAVER ROAD CONTINUE ONTO BOTANIC GARDENS ROAD, USE THE RIGHT 2 LANES TO TURN RIGHT ONTO CHRIS NTULI ROAD USE THE LEFT 2 LANES TO TURN LEFT ONTO M L SULTAN ROAD.

SHERWOOD

TAKE HUGO ROAD AND RANGLES ROAD TO N3 HEAD SOUTHEAST ON HUGO ROAD TOWARD EVERTON ROAD, TURN RIGHT ONTO EVERTON ROAD TURN RIGHT ONTO WATERFALL ROAD TURN LEFT ONTO RANGLES ROAD, FOLLOW N3 TO CHRIS NTULI ROAD, EXIT FROM N3, MERGE ONTO N3, EXIT ONTO CHRIS NTULI ROAD, DRIVE TO M L SULTAN ROAD IN GREYVILLE, MERGE ONTO CHRIS NTULI ROAD, USE THE LEFT 2 LANES TO TURN LEFT ONTO M L SULTAN ROAD.

BAYSIDE

HEAD WEST ON MONTY NAICKER ROAD TOWARD MARK LANE TURN RIGHT ONTO JOE SLOVO STREET, CONTINUE ONTO INGCUCE ROAD/R102 CONTINUE STRAIGHT ONTO INGCUCE ROAD, TURN LEFT ONTO CARLISLE STREET, TURN RIGHT ONTO M L SULTAN ROAD.

ROYAL O'FLAHERTY

HEAD SOUTH ON O'FLAHERTY ROAD TOWARD HULSTON ROAD, CONTINUE ONTO SHENFIELD PLACE, CONTINUE ONTO CLARE ROAD, CONTINUE STRAIGHT ONTO RANGLES ROAD, CONTINUE ON N3, DRIVE TO M L SULTAN ROAD IN GREYVILLE.

TRIO, MVILA, MBONAMBI, BRAZILIA, DR ZWANE

FOLLOW BARTLE ROAD AND STELLAWOOD ROAD TO UMBILO ROAD/R102 HEAD SOUTHEAST ON PROSPECT ROAD TOWARD BARTLE ROAD TURN LEFT ONTO BARTLE ROAD, TURN RIGHT ONTO STELLAWOOD ROAD, TURN LEFT ONTO UMBILO ROAD/R102, CONTINUE ON UMBILO ROAD TO GREYVILLE CONTINUE STRAIGHT ONTO UMBILO ROAD CONTINUE ONTO LANCERS ROAD, USE ANY LANE TO TURN LEFT ONTO JULIUS NYERERE STREET/M4/R102 CONTINUE STRAIGHT ONTO M L SULTAN ROAD.

UNICITY

TAKE SHEPSTONE STREET AND BRAM FISCHER ROAD TO CARLISLE STREET IN DURBAN CENTRAL HEAD EAST ON DR PIXLEY KASEME STREET TOWARD FAREWELL ROAD/SHEPSTONE STREET TURN LEFT AT THE 1ST CROSS STREET ONTO FAREWELL ROAD/SHEPSTONE STREET USE THE LEFT 2 LANES TO TURN LEFT ONTO BRAM FISCHER ROAD CONTINUE ONTO DAVID WEBSTER STREET/M4/R102 USE THE 2ND FROM THE RIGHT LANE TO TURN RIGHT ONTO JOE SLOVO STREET CONTINUE ONTO INGCUCE ROAD/R102 CONTINUE STRAIGHT ONTO INGCUCE ROAD, TURN LEFT ONTO CARLISLE STREET, TURN RIGHT ONTO M L SULTAN ROAD.

KINGSTON RES

TAKE DIAKONIA AVENUE TO MAYDON ROAD IN ALBERT PARK HEAD SOUTH ON PARK STREET TOWARD COLLEGE LANE TURN RIGHT ONTO DIAKONIA AVENUE FOLLOW SYDNEY ROAD/R102 AND RICK TURNER ROAD TO MAZISI KUNENE ROAD IN BEREA CONTINUE ONTO MAYDON ROAD TURN RIGHT ONTO MARGARET MNCADI AVENUE CONTINUE ONTO CHE GUEVARA ROAD USE THE LEFT 2 LANES TO TURN LEFT ONTO SYDNEY ROAD/R102 TURN RIGHT ONTO RICK TURNER ROAD TURN RIGHT ONTO MAZISI KUNENE ROAD.

SAN SABIL & ADDINGTON

TAKE SHEPSTONE STREET TO BAY TERRACE HEAD SOUTHWEST ON MASONIC ROAD TOWARD MAHATMA GANDHI ROAD, TURN LEFT ONTO MAHATMA GANDHI ROAD, TURN RIGHT ONTO SHEPSTONE STREET FOLLOW MARGARET MNCADI AVENUE, SYDNEY ROAD/R102 AND RICK TURNER ROAD TO MAZISI KUNENE ROAD IN BEREA USE THE LEFT 2 LANES TO TURN LEFT ONTO BAY TERRACE, USE THE LEFT 3 LANES TO TURN SLIGHTLY LEFT ONTO MARGARET MNCADI AVENUE, KEEP RIGHT TO STAY ON MARGARET MNCADI AVENUE, CONTINUE ONTO CHE GUEVARA ROAD USE THE LEFT 2 LANES TO TURN LEFT ONTO SYDNEY ROAD/R102, TURN RIGHT ONTO RICK TURNER ROAD, TURN RIGHT ONTO MAZISI KUNENE ROAD.

LANDMARK & HERMITAGE

TAKE SHEPSTONE STREET, BRAM FISCHER ROAD, DAVID WEBSTER STREET/M4/R102, N3, ... AND PRINCESS ALICE AVENUE TO MAZISI KUNENE ROAD IN BEREA, HEAD EAST ON WEST STREET TOWARD FAREWELL ROAD/SHEPSTONE STREET, TURN LEFT AT THE 1ST CROSS STREET ONTO FAREWELL ROAD/SHEPSTONE STREET USE THE LEFT 2 LANES TO TURN LEFT ONTO BRAM FISCHER ROAD CONTINUE ONTO DAVID WEBSTER STREET/M4/R102, KEEP RIGHT TO STAY ON DAVID WEBSTER STREET/M4/R102, USE ANY LANE TO MERGE ONTO N3 VIA THE RAMP TO PIETERMARITZBURG TAKE EXIT 3 TOWARD BEREA ROAD (S)/M13, MERGE ONTO KING DINUZULU ROAD/KING DINUZULU ROAD, USE THE LEFT LANE TO STAY ON KING DINUZULU ROAD/KING DINUZULU ROAD N, TURN LEFT ONTO MAZISI KUNENE ROAD, SLIGHT LEFT ONTO LAMONT ROAD, CONTINUE ONTO PRINCESS ALICE

CONTINUES ON PAGE 514 OF BOOK 5

Printed by and obtainable from the Government Printer, Bosman Street, Private Bag X85, Pretoria, 0001.
Contact Centre Tel: 012-748 6200. eMail: info.egazette@gpw.gov.za
Publications: Tel: (012) 748 6053, 748 6061, 748 6065



KWAZULU-NATAL PROVINCE
KWAZULU-NATAL PROVINSIE
ISIFUNDAZWE SA KWAZULU-NATALI

Provincial Gazette • Provinsiale Koerant • Igazethi Yesifundazwe

(Registered at the post office as a newspaper) • (As 'n nuusblad by die poskantoor geregistreer)
(Irejistiwee njengephephandaba eposihhovisi)

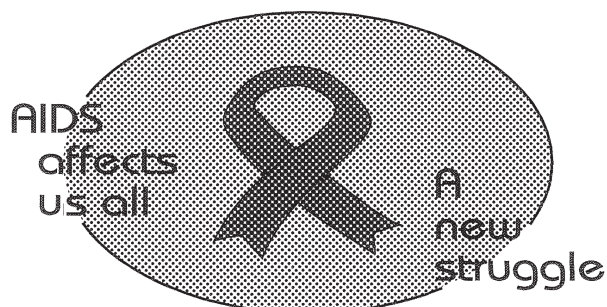
Vol: 17

PIETERMARITZBURG
14 SEPTEMBER 2023
14 SEPTEMBER 2023

No: 2590

PART 5 OF 5

We all have the power to prevent AIDS



**AIDS
HELPLINE**

0800 012 322

DEPARTMENT OF HEALTH

Prevention is the cure

N.B. The Government Printing Works will not be held responsible for the quality of "Hard Copies" or "Electronic Files" submitted for publication purposes

ISSN 1994-4551



9 771994 455008

0 2 5 9 0





transport

Department:
Transport
Province of KwaZulu-Natal

GAZETTE

LGKZNG20-2023-AUG

REGION: ALL

AVENUE, TURN RIGHT ONTO RICK TURNER ROAD, TURN RIGHT ONTO MAZISI KUNENE ROAD.
340 UMBILO & ESCOMBE
HEAD NORTHEAST ON UMBILO ROAD TOWARD ALAN PATON ROAD, DESTINATION WILL BE ON THE RIGHT
29 UMBILO ROAD
HEAD NORTHEAST ON UMBILO ROAD TOWARD KING DINUZULU ROAD/KING DINUZULU ROAD, TURN LEFT AT THE 1ST CROSS STREET ONTO KING DINUZULU ROAD, TURN LEFT ONTO CLEAVER ROAD CONTINUE ONTO BULWER ROAD, CONTINUE ONTO ZK MATHEWS ROAD, TURN RIGHT ONTO RICK TURNER ROAD, TURN RIGHT ONTO MAZISI KUNENE ROAD.
98 UMBILO & BEREA COVE
HEAD NORTHEAST ON UMBILO ROAD TOWARD CHE GUEVARA ROAD, TURN LEFT ONTO KING DINUZULU ROAD, DESTINATION WILL BE ON THE LEFT.
155 KING DINUZULU ROAD (SOUTH) BULWER, BEREA, 4083
HEAD NORTHWEST ON KING DINUZULU ROAD TOWARD CANTERBURY GROVE, TURN LEFT ONTO CLEAVER ROAD CONTINUE ONTO BULWER ROAD, CONTINUE ONTO ZK MATHEWS ROAD, TURN RIGHT ONTO RICK TURNER ROAD, TURN RIGHT ONTO MAZISI KUNENE ROAD.
ENTERPRISE
HEAD NORTHEAST ON SAMORA MACHEL STREET TOWARD SAMORA MACHEL STREET, FOLLOW M4 AND R102 TO RICK TURNER ROAD IN CONGELA, TURN LEFT ONTO BRAM FISCHER ROAD/M4, USE THE LEFT LANE TO CONTINUE ON DAVID WEBSTER STREET/M4/R102, CONTINUE STRAIGHT ONTO MARKET STREET/M4/R102, USE THE RIGHT 2 LANES TO TURN SLIGHTLY RIGHT ONTO MARKET STREET/R102 USE THE MIDDLE LANE TO TURN RIGHT ONTO ANTON LEMBEDE STREET/M4/R102 USE THE LEFT LANES TO TURN SLIGHTLY LEFT ONTO SYDNEY ROAD/R102, FOLLOW RICK TURNER ROAD TO MAZISI KUNENE ROAD IN BEREA, TURN RIGHT ONTO RICK TURNER ROAD, TURN RIGHT ONTO MAZISI KUNENE ROAD.
WESTPARK
HEAD NORTHEAST ON WEST ROAD TOWARD CRESCENT STREET SHARP LEFT ONTO CRESCENT STREET, TURN LEFT ONTO FELIX DLAMINI ROAD/M10, USE THE RIGHT 2 LANES TO TURN RIGHT ONTO JAN SMUTS HIGHWAY/KING CETSHWAYO HIGHWAY/M10, SLIGHT LEFT ONTO VUSI MZIMELA ROAD/M10, TURN LEFT ONTO RICK TURNER ROAD, TURN LEFT ONTO MAZISI KUNENE ROAD.
RESERVOIR HEIGHTS
HEAD SOUTHWEST ON HALPIN AVENUE TOWARD DUNKELD ROAD/MOUNTBATTEN DRIVE, CONTINUE ON MOUNTBATTEN DRIVE, TAKE N2 AND VUSI MZIMELA ROAD/M10 TO MAZISI KUNENE ROAD IN BEREA, SHARP LEFT ONTO DUNKELD ROAD/MOUNTBATTEN DRIVE, USE ANY LANE TO TURN LEFT TO MERGE ONTO M19, TURN RIGHT, TAKE THE RAMP ONTO N2, TAKE EXIT 161 TOWARD SOLOMON MAHLANGU DRIVE/M7, USE THE LEFT 2 LANES TO TURN LEFT ONTO SOLOMON MAHLANGU DRIVE/M7 (SIGNS FOR BLUFF/EDWIN SWALES V C DRIVE), TURN LEFT ONTO BELLAIR ROAD/VUSI MZIMELA ROAD/M10, TURN RIGHT ONTO RICK TURNER ROAD, TURN LEFT ONTO MAZISI KUNENE ROAD.
ACUTT STREET
HEAD SOUTH ON ACUTT STREET TOWARD MARGARET MNCADI AVENUE, FOLLOW MARGARET MNCADI AVENUE, SYDNEY ROAD/R102 AND RICK TURNER ROAD TO MAZISI KUNENE ROAD IN BEREA, TURN LEFT ONTO MARGARET MNCADI AVENUE, MAKE A U-TURN AT SAMORA MACHEL STREET, KEEP RIGHT TO STAY ON MARGARET MNCADI AVENUE, CONTINUE ONTO CHE GUEVARA ROAD, USE THE LEFT 2 LANES TO TURN LEFT ONTO SYDNEY ROAD/R102, TURN RIGHT ONTO RICK TURNER ROAD, TURN RIGHT ONTO MAZISI KUNENE ROAD.
CAMDEN
HEAD NORTH ON CAMDEN AVENUE TOWARD CLARK ROAD, TURN LEFT ONTO CLARK ROAD, TURN LEFT ONTO MAZISI KUNENE ROAD, SLIGHT LEFT ONTO LAMONT ROAD, CONTINUE ONTO PRINCESS ALICE AVENUE, TURN RIGHT ONTO RICK TURNER ROAD, TURN RIGHT ONTO MAZISI KUNENE ROAD.
KINROSS
HEAD NORTH ON PERCY OSBORN ROAD TOWARD INNES ROAD, FOLLOW INNES ROAD AND MUSGRAVE ROAD TO LENA AHRENS ROAD IN BULWER, TURN LEFT ONTO LENA AHRENS ROAD, TURN RIGHT ONTO RICK TURNER ROAD, TURN RIGHT ONTO MAZISI KUNENE ROAD.
ASPARA
TAKE INGCUCE ROAD TO DAVID WEBSTER STREET/M4/R102, HEAD EAST ON BERTHA MKHIZE STREET TOWARD INGCUCE ROAD, TURN LEFT AT THE 1ST CROSS STREET ONTO INGCUCE ROAD, TAKE N3, MAZISI KUNENE ROAD AND PRINCESS ALICE AVENUE TO MAZISI KUNENE ROAD IN BEREA, TURN LEFT ONTO DAVID WEBSTER STREET/M4/R102, KEEP RIGHT TO STAY ON DAVID WEBSTER STREET/M4/R102, USE ANY LANE TO MERGE ONTO N3 VIA THE RAMP TO PIETERMARITZBURG, TAKE EXIT 3 TOWARD BEREA ROAD (S)/M13, MERGE ONTO KING DINUZULU ROAD/KING DINUZULU ROAD N, USE THE LEFT LANE TO STAY ON KING DINUZULU ROAD/KING DINUZULU ROAD, TURN LEFT ONTO MAZISI KUNENE ROAD, SLIGHT LEFT ONTO LAMONT ROAD, CONTINUE ONTO PRINCESS ALICE AVENUE, TURN RIGHT ONTO RICK TURNER ROAD, TURN RIGHT ONTO MAZISI KUNENE ROAD.
VICTORIA
TAKE INGCUCE ROAD TO DAVID WEBSTER STREET/M4/R102, HEAD EAST ON BERTHA MKHIZE STREET TOWARD INGCUCE ROAD, TURN LEFT AT THE 1ST CROSS STREET ONTO INGCUCE ROAD, TAKE N3, MAZISI KUNENE ROAD AND PRINCESS ALICE AVENUE TO MAZISI KUNENE ROAD IN BEREA, TURN LEFT ONTO DAVID WEBSTER STREET/M4/R102, KEEP RIGHT TO STAY ON DAVID WEBSTER STREET/M4/R102, USE ANY LANE TO MERGE ONTO N3 VIA THE RAMP TO PIETERMARITZBURG, TAKE EXIT 3 TOWARD BEREA ROAD (S)/M13, MERGE ONTO KING DINUZULU ROAD/KING DINUZULU ROAD N, USE THE LEFT LANE TO STAY ON KING DINUZULU ROAD/KING DINUZULU ROAD, TURN LEFT ONTO MAZISI KUNENE ROAD, SLIGHT LEFT ONTO LAMONT ROAD, CONTINUE ONTO PRINCESS ALICE AVENUE, TURN RIGHT ONTO RICK TURNER ROAD, TURN RIGHT ONTO MAZISI KUNENE ROAD.
MAYVILLE & ALCOCK
HEAD NORTHWEST ON CHARLES STRACHAN ROAD TOWARD JAN SMUTS HIGHWAY/KING CETSHWAYO HIGHWAY, SHARP RIGHT ONTO JAN SMUTS HIGHWAY/KING CETSHWAYO HIGHWAY, TURN LEFT ONTO ROBINSON PLACE, TURN LEFT ONTO ALCOCK CRESCENT.
ALCOCK CRESCENT, MUSGRAVE, BEREA, 4001
TAKE ALCOCK CRESCENT TO JAN SMUTS HIGHWAY/KING CETSHWAYO HIGHWAY, TAKE MARY THIPHE STREET AND RICK TURNER ROAD TO MAZISI KUNENE ROAD, TURN LEFT ONTO MAZISI KUNENE ROAD.
GREENFIELDS
HEAD SOUTH ON RANGLES ROAD TOWARD MOSES KOTANE ROAD, KEEP RIGHT TO CONTINUE ON WATERFALL ROAD, TURN LEFT ONTO JAN SMUTS HIGHWAY/KING CETSHWAYO HIGHWAY/M10, TURN RIGHT ONTO VUSI MZIMELA ROAD/M10, TURN LEFT ONTO RICK TURNER ROAD, TURN LEFT ONTO MAZISI KUNENE ROAD.
SEABOARD
TAKE MARGARET MNCADI AVENUE, SYDNEY ROAD/R102 AND RICK TURNER ROAD TO MAZISI KUNENE ROAD IN BEREA, HEAD SOUTH ON MAHATMA GANDHI ROAD TOWARD TYZACK STREET, USE THE RIGHT 2 LANES TO TURN RIGHT ONTO ANTON LEMBEDE STREET, TURN LEFT ONTO CATO STREET, USE THE LEFT 2 LANES TO TURN RIGHT ONTO BAY TERRACE, USE THE LEFT 3 LANES TO TURN SLIGHTLY LEFT ONTO MARGARET MNCADI AVENUE, KEEP RIGHT TO STAY ON MARGARET MNCADI AVENUE, CONTINUE ONTO CHE GUEVARA ROAD, USE THE LEFT 2 LANES TO TURN LEFT ONTO SYDNEY ROAD/R102, TURN RIGHT ONTO RICK TURNER ROAD, TURN RIGHT ONTO MAZISI KUNENE ROAD.
VAUSE ROAD
HEAD SOUTHWEST ON STEPHEN DLAMINI ROAD TOWARD ST THOMAS ROAD, TURN RIGHT ONTO ST THOMAS ROAD, CONTINUE ON PETER MOKABA ROAD/PETER MOKABA RIDGE, TAKE MARY THIPHE STREET AND RICK TURNER ROAD TO MAZISI KUNENE ROAD, TURN LEFT ONTO PETER MOKABA ROAD/PETER MOKABA RIDGE, TURN RIGHT ONTO JAN SMUTS HIGHWAY/KING CETSHWAYO HIGHWAY, TURN LEFT ONTO BIDSTON ROAD, TURN RIGHT ONTO OWEN AVENUE, OWEN AVE TURN SLIGHTLY LEFT AND BECOMES MARY THIPHE STREET, TURN LEFT ONTO KALANDEN ROAD, TURN LEFT ONTO RICK TURNER ROAD, TURN LEFT ONTO MAZISI KUNENE ROAD.
DERBY
HEAD WEST ON DERBY STREET TOWARD GLADYS MANZI ROAD, TAKE BOTANIC GARDENS ROAD, BULWER ROAD, ZK MATHEWS ROAD AND RICK TURNER ROAD TO MAZISI KUNENE ROAD IN BEREA, USE ANY LANE TO TURN SLIGHTLY LEFT ONTO GLADYS MANZI ROAD/LOUISE LANE, CONTINUE ONTO JOHN ZIKHALI ROAD, TURN LEFT ONTO EDITH BENSON CRESCENT, EDITH BENSON CRESCENT TURN SLIGHTLY RIGHT AND BECOMES BOTANIC GARDENS ROAD, CONTINUE ONTO CLEAVER ROAD, CONTINUE ONTO BULWER ROAD, CONTINUE ONTO ZK MATHEWS ROAD, TURN RIGHT ONTO RICK TURNER ROAD, TURN RIGHT ONTO MAZISI KUNENE ROAD.
CARLISLE
HEAD WEST ON CARLISLE STREET TOWARD ISMAIL C MEER STREET, TURN LEFT ONTO MARKET ROAD, USE THE RIGHT 2 LANES TO TURN SLIGHTLY RIGHT ONTO MARKET STREET/R102, USE THE MIDDLE LANE TO TURN RIGHT ONTO ANTON LEMBEDE STREET/M4/R102, USE THE LEFT LANES TO TURN SLIGHTLY LEFT ONTO SYDNEY ROAD/R102, TURN RIGHT ONTO RICK TURNER ROAD, TURN RIGHT ONTO MAZISI KUNENE ROAD.
TREVOR COURT
TAKE DOON ROAD TO BLUFF ROAD IN CLAIRWOOD, DURBAN, HEAD NORTH ON BRIGHTON ROAD TOWARD WINCHELSEA AVENUE, TURN RIGHT ONTO DOON ROAD, TAKE SOLOMON MAHLANGU DRIVE/M7 AND UMBILO ROAD/R102 TO MAZISI KUNENE ROAD IN BEREA, TURN RIGHT ONTO BLUFF ROAD, USE THE LEFT 2 LANES TO TURN LEFT ONTO SOLOMON MAHLANGU DRIVE/M7, USE THE LEFT 2 LANES TO TURN LEFT ONTO THE RAMP TO UMBILO



transport

Department:
Transport
Province of KwaZulu-Natal

GAZETTE

LGKZNG20-2023-AUG

REGION: ALL

ROAD/R102, CONTINUE ONTO UMBILO ROAD/R102, TURN LEFT ONTO RICK TURNER ROAD, TURN RIGHT ONTO MAZISI KUNENE ROAD.
NEW COMPLEX
HEAD NORTHEAST ON SAVAGE STREET TOWARD GROSVENOR ROAD, TURN RIGHT ONTO GROSVENOR ROAD, TURN RIGHT ONTO RICK TURNER ROAD, TURN LEFT ONTO MAZISI KUNENE ROAD.
WAKESLEIGH
HEAD NORTHEAST ON WAKESLEIGH ROAD/M10 TOWARD CLIFFVIEW ROAD, TURN RIGHT ONTO RICK TURNER ROAD, TURN LEFT ONTO MAZISI KUNENE ROAD.
276 BRICKFIELD ROAD
HEAD SOUTH ON FELIX DLAMINI ROAD/M10 TOWARD CHERRY AVENUE, USE THE RIGHT 2 LANES TO TURN RIGHT ONTO JAN SMUTS HIGHWAY/KING CETSHTWAYO HIGHWAY/M10, SLIGHT LEFT ONTO VUSI MZIMELA ROAD/M10, TURN LEFT ONTO RICK TURNER ROAD, TURN LEFT ONTO MAZISI KUNENE ROAD.
KHAYELISHA
HEAD NORTH ON SARNIA ROAD TOWARD LEEDS ROAD.
22 SARNIA ROAD, UMBILO, BEREA, 4075
HEAD NORTH ON SARNIA ROAD TOWARD UMBILO ROAD/R102, USE ANY LANE TO TURN SLIGHTLY RIGHT ONTO UMBILO ROAD/R102 USE THE RIGHT 2 LANES TO TURN SLIGHTLY RIGHT ONTO MAGWAZA MAPHALALA STREET/R102, TURN RIGHT ONTO ALAN PATON ROAD, TURN RIGHT ONTO SYDNEY ROAD/R102.
LOUIS BOTHA
HEAD NORTHEAST ON PRINCESS ALICE AVENUE, TURN RIGHT ONTO ALBERT DLOMO ROAD, TURN RIGHT ONTO ZK MATHEWS ROAD, TURN LEFT ONTO RICK TURNER ROAD, USE THE LEFT 2 LANES TO TURN LEFT ONTO UMBILO ROAD/R102.
JUNIPER RESIDENCE
TAKE PETER MOKABA ROAD/PETER MOKABA RIDGE, KING DINUZULU ROAD N AND ZK MATHEWS ROAD TO SPIWE ZUMA AVENUE IN UMBILO, HEAD SOUTHWEST ON PETER MOKABA ROAD/PETER MOKABA RIDGE TOWARD HARTLEY ROAD, TURN LEFT ONTO KING DINUZULU ROAD N, USE THE RIGHT 2 LANES TO TURN RIGHT ONTO BOTANIC GARDENS ROAD, CONTINUE ONTO CLEAVER ROAD, CONTINUE ONTO BULWER ROAD, CONTINUE ONTO ZK MATHEWS ROAD, AT THE ROUNDABOUT, TAKE THE 1ST EXIT ONTO SPIWE ZUMA AVENUE, TURN LEFT ONTO UMBILO ROAD/R102.
DUNSTAPLE HEIGHTS
PICK UP DUNSTAPLE HEIGHTS, 11 DUNSTAPLE CRESCENT, VIA VARSITY ROAD STOP UNIVERSITY RETURN TRIP WESTVILLE CAMPUS VIA VARSITY ROAD TO DUNSTAPLE CRESCENT, RESERVOIR HILLS.
KIES AVENUE
PICK UP KIES AVENUE, VIA HAYDEN ROAD, WHITTAKER ROAD, UMGUDULU ROAD, VARSITY ROAD STOP UNIVERSITY, RETURN TRIP UNIVERSITY VIA VARSITY DRIVE, UMGUDULU ROAD, WHITTAKER ROAD, HAYDEN ROAD TO KIES AVENUE.
UMBLO ROAD
PICK UP UMBLO ROAD, VIA LANCERS ROAD, BEREA ROAD, N3, JAN SMUTS HIGHWAY, ESSEX TERRACE, UNIVERSITY ROAD, STOP AT UNIVERSITY, RETURN TRIP UNIVERSITY ROAD, VIA ESSEX TERRACE, JAN SMUTS HIGHWAY, N3, BEREA ROAD, LANCERS ROAD TO UMBLO ROAD.
FELIX DLAMINI RD
PICK UP FELIX DLAMINI ROAD, VIA ALPINE ROAD, UMGENI ROAD, VARSITY DRIVE STOP VARSITY, RETURN TRIP VARSITY ROAD VIA UMGENI ROAD, ALPINE ROAD TO FELIX DLAMINI ROAD.
O' FLATORY ROAD
O' FLATORY ROAD VIA QUARRY ROAD TO VARSITY DRIVE STOP UNIVERSITY, RETURN UNIVERSITY VARSITY ROAD VIA QUARRY ROAD TO O' FLAHERTY ROAD.
ANTON LEMBEDE STREET
ANTON LEMBEDE STREET VIA ALLIWAL STREET, N3, JAN SMUTS HIGHWAY, ESSEX TERRACE TO VARSITY DRIVE STOP UNIVERSITY. RETURN TRIP UNIVERSITY VARSITY DRIVE VIA ESSEX TERRACE, JAN SMUTS HIGHWAY, N3, ALLIWAL STREET TO ANTON LEMBEDE STREET.
MAHATMA GANDHI STREET
MAHATMA GANDHI STREET VIA ANTON LEMBEDE STREET, N3, JAN SMUTS HIGHWAY, ESSEX TERRACE, VARSITY DRIVE TO UNIVERSITY. RETURN UNIVERSITY VARSITY DRIVE VIA ESSEX TERRACE, JAN SMUTS HIGHWAY, N3, ANTON LEMBEDE STREET TO MAHATMA GANDHI STREET.
ANTON LEMBEDE STREET
ANTON LEMBEDE STREET VIA ALLIWAL STREET, N3, JAN SMUTS HIGHWAY, ESSEX TERRACE TO VARSITY DRIVE STOP UNIVERSITY. RETURN TRIP UNIVERSITY VARSITY DRIVE VIA ESSEX TERRACE, JAN SMUTS HIGHWAY, N3, ALLIWAL STREET TO ANTON LEMBEDE STREET.
VARSITY DRIVE
START VARSITY DRIVE STOP AT UNIVERSITY. RETURN DOWN VARSITY DRIVE.
JOSEPH NDULI ROAD
START JOSEPH NDULI ROAD VIA DR YUSUFF DADDOD ROAD, DIAKONIA AVENUE, JOSEPH NTULI ROAD, N3, JAN'S SMUTS HIGHWAY, ESSEX TERRACE TO VARSITY DRIVE STOP AT UNIVERSITY. RETURN VARSITY DRIVE, ESSEX TERRACE, JAN SMUTS HIGHWAY, N3, JOSEPH NTULI, DIAKONIA AVENUE, DR YUSUFF DADDOD ROAD TO JOSEPH NDULI ROAD.
HUNT ROAD
START HUNT ROAD VIA MOORE ROAD, BEREA ROAD, N3, JAN SMUTS HIGHWAY, ESSEX TERRACE TO VARSITY DRIVE. RETURN FROM VARSITY DRIVE, VIA ESSEX TERRACE, JAN SMUTS HIGHWAY, N3, BEREA ROAD, MOORE ROAD, HUNT ROAD.
RIPPON ROAD
START RIPPON ROAD, VIA LOCKSEY DRIVE, JAN SMUTS HIGHWAY, ESSEX TERRACE TO VARSITY DRIVE. RETURN VARSITY DRIVE, ESSEX TERRACE, JAN'S SMUTS HIGHWAY, LOCKSEY DRIVE TO RIPPON ROAD.
BEATRICE STREET
START BEATRICE ST VIA N3, JAN SMUTS HIGHWAY, ESSEX TERRACE TO VARSITY DRIVE. RETURN VARSITY DRIVE VIA ESSEX TERRACE, JAN SMUTS HIGHWAY, N3 TO BEATRICE STREET.
RUTHERFORD ST
START RUTHERFORD STREET VIA, VICTORIA EMBANKMENT, JOSEPH NTULI, N3, JAN SMUTS, ESSEX TERRACE TO VARSITY DRIVE. RETURN VARSITY DRIVE VIA ESSEX TERRACE, JAN SMUTS HIGHWAY, JOSEPH NTULI, VICTORIA EMBANKMENT TO RUTHERFORD STREET.
BEREA ROAD
START BEREA ROAD, N3, JAN SMUTS HIGHWAY, ESSEX TERRACE TO VARSITY DRIVE. RETURN FROM VARSITY DRIVE, VIA ESSEX TERRACE, JAN SMUTS HIGHWAY, N3, BEREA ROAD.
HOLZNER ROAD
START HOLZNER ROAD, VIA RUDOLF ROAD, ABBOT FRANCIS ROAD TO MARIAN ROAD. RETURN FROM MARIAN ROAD VIA ABBOT FRANCIS ROAD, RUDOLF ROAD TO HOLZNER ROAD.
KINGS ROAD
START KINGS ROAD VIA CROMPTON STREET, CAVERSHAM ROAD AND FORREST ROAD TO MARIAN ROAD. RETURN MARIAN ROAD VIA FORREST ROAD, CAVERSHAM ROAD, CROMPTON STREET TO KINGS ROAD.
SCHOOL ROAD
START SCHOOL ROAD VIA JOSIAH GUMEDE STREET, CROMPTON ROAD, FORREST ROAD TO MARIANHILL ROAD. RETURN MARIANHILL ROAD VIA FORREST ROAD, CROMPTON ROAD, JOSIAH GUMED STREET TO SCHOOL ROAD.
BELLTOWER ROAD
START BELLTOWER ROAD VIA JACARANDA ROAD, NAGINA DRIVE, RICHMOND ROAD TO MARIANHILL ROAD. RETURN MARIANHILL ROAD VIA RICHMOND ROAD, NAGINA DRIVE, JACARANDA ROAD TO BELLTOWER ROAD.
MARIAN DRIVE
START MARIAN DRIVE VIA UNDERWOOD ROAD, FORREST ROAD TO MARIANHILL ROAD. RETURN MARIANHILL ROAD, FORREST ROAD, UNDERWOOD ROAD TO MARIAN DRIVE.
ANTON LEMBEDE
START ANTON LEMBEDE STREET VIA SAMORA MACHEL ROAD, PARRY ROAD, BRAM FISCHER ROAD, DAVID WEBSTER ROAD, N3, RICHMOND ROAD TO MARIANHILL ROAD. RETURN MARIANHILL ROAD, RICHMOND ROAD, N3, DAVID WEBSTER ROAD, BRAM FISCHER ROAD, PARRY ROAD, SAMORA MACHEL ROAD TO ANTON LEMBEDE ROAD.
PARRY
START PARRY ROAD, BRAM FISCHER ROAD, DAVID WEBSTER ROAD, N3, RICHMOND ROAD TO MARIANHILL ROAD. RETURN MARIANHILL ROAD, RICHMOND ROAD, N3, DAVID WEBSTER ROAD, BRAM FISCHER ROAD, PARRY ROAD.



transport

Department:
Transport
Province of KwaZulu-Natal

GAZETTE

LGKZNG20-2023-AUG

REGION: ALL

HENRY ROAD
START HENRY ROAD VIA ALPINE ROAD, N2, N3, RICHMOND ROAD TO MARIANHILL ROAD. RETURN MARIANHILL ROAD, RICHMOND ROAD, N3, N2, ALPINE ROAD, TO HENRY ROAD.
KING DINIZULU ROAD
KING DINIZULU ROAD VIA, CANTEBURY GROVE, N3, RICHMOND ROAD TO MARIANHILL ROAD. RETURN MARIANHILL ROAD VIA RICHMOND ROAD, N3, CANTEBURY ROAD, TO DINIZULU ROAD.
BEREA ROAD
START BEREAD ROAD VIA DR. PILELEY KASEME STREET, N3, RICHMOND ROAD TO MARIANHILL ROAD. RETURN MARIAN HILL ROAD VIA RICHMOND ROAD, N3, PILELEY KASEME STREET, BEREAD ROAD.
RANSHAW ROAD
START RANSHAW ROAD VIA UMBILO ROAD, BEREAD ROAD, N3, RICHMOND ROAD, TO MARIANHILL ROAD. RETURN MARIANHILL ROAD VIA RICHMOND ROAD, N3, BEREAD ROAD, UMBILO ROAD, TO RANSHAW ROAD.
WILLS ROAD
START WILLS ROAD VIA MILTON ROAD, JULIUS NYERERE ROAD, N3, RICHMOND ROAD TO MARIANHILL ROAD. RETURN MARIANHILL ROAD, VIA RICHMOND ROAD, N3, JULIUS NYERERE ROAD, MILTON ROAD TO WILLS ROAD.
DR. YUSAF DADDOO STREET
START DR. YUSAF DADDOO STREET VIA LOUISE STREET, DAVID WEBSTER ROAD, N3, RICHMOND ROAD TO MARIANHILL ROAD. RETURN MARIANHILL ROAD, RICHMOND ROAD, N3, DAVID WEBSTER ROAD, LOUISE STREET TO DR. YUSUF DADDOO STREET.
UMBLO ROAD
START UMBLO ROAD VIA ALAN PATON ROAD, DINIZULU ROAD, N3, RICHMOND ROAD TO MARIANHILL ROAD. RETURN TRIP MARIANHILL ROAD VIA RICHMOND ROAD, N3, DINIZULU DRIVE, ALAN PATON ROAD TO UMBLO ROAD.
MAHATMA GANDHI ROAD
START MAHATMA GANDHI ROAD VIA ANTON LEMBEDE STREET, STALWART SIMALENE STREET, N3, RICHMOND ROAD TO MARINHILL ROAD. RETURN MARIANHILL ROAD, RICHMOND ROAD, N3, STALWART SIMALENE STREET, ANTON LEMBEDE STREET TO MAHATMA GANDHI ROAD.
SHEARER ROAD
START SHEARER ROAD, VIA MAHATMA GANDHI ROAD, ANTON LEMBEDE STREET, STALWART SIMALENE STREET, N3, RICHMOND ROAD TO MARINHILL ROAD. RETURN MARIANHILL ROAD, RICHMOND ROAD, N3, STALWART SIMALENE STREET, ANTON LEMBEDE STREET, MAHATMA GANDHI ROAD TO SHEARER ROAD.
HOSPITAL ROAD
START HOSPITAL ROAD VIA MAHATMA GANDHI ROAD, ANTON LEMBEDE STREET, STALWART SIMALENE STREET, N3, RICHMOND ROAD TO MARINHILL ROAD. RETURN MARIANHILL ROAD, RICHMOND ROAD, N3, STALWART SIMALENE STREET, ANTON LEMBEDE STREET, MAHATMA GANDHI ROAD TO HOSPITAL ROAD.
VARSITY DRIVE
START VARSITY DRIVE VIA QUARRY ROAD, M19, CAVERSHAM ROAD, MARIANHILL ROAD. RETURN MARIANHILL ROAD VIA CAVERSHAM ROAD, M19, QUARRY ROAD TO VARSITY DRIVE.
STEVE BIKO ROAD
START STEVE BIKO ROAD VIA KING DINIZULU ROAD, N3, RICHMOND ROAD TO MARIANHILL ROAD. RETURN TRIP MARINHILL ROAD VIA RICHMOND ROAD, N3, KING DINIZULU ROAD TO STEVE BIKO ROAD.
DUNCAN BARRET ROAD
START DUNCAN BARRET ROAD VIA BALFOUR ROAD, SANDERSON STREET, JOSIAH GUMEDE ROAD, CAVERSHAM STREET TO MARIANHILL ROAD. RETURN MARIANHILL ROAD, CAVERSHAM ROAD, JOSIAH GUMEDE ROAD, SANDERSON STREET, BALFOUR ROAD TO DUNCAN BARRET ROAD.
TRIO PLACE
START TRIO PLACE, VIA BURO CRESCENT, N3, RICHMOND ROAD TO MARIANHILL ROAD. RETURN TRIP MARIANHILL ROAD, RICHMOND ROAD, N3, BURO CRESCENT TO TRIO PLACE.
NATIONALLY
FROM UNIVERSITY TO TRAVEL NATIONALLY FOR SPECIAL EVENTS WITHIN SOUTH AFRICA.



transport

Department:
Transport
Province of KwaZulu-Natal

GAZETTE

LGKZNG20-2023-AUG

REGION: ALL

1)	Application Number: APP0160460	2)	Gazette Number: LGKZNG20-2023-AUG
3)	Applicant: IKHWEZI BUS SERVICE (PTY) LTD ID NO. 1957/001045/07 Association: NOT AVAILABLE	4)	Applicant Address: ERF 4056 RESERVOIR HILLS DURBAN 4091
5)	Existing Licence Holder: NOT APPLICABLE ID NO. NOT APPLICABLE	6)	Existing Licence Holder Address: NOT APPLICABLE
7)	Type of application: NEW OPERATING LICENCE	8)	Operating Licence Number: NOTAVAILABLE
9)	Vehicle Type: OTHER	10)	1 X 0 (SEATED)
11)	Region: ETHEKWENI AND ILEMBE		
12.1	<p>KZPRERC2850538 - VARIOUS BUS ROUTES FOR IKHWEZI BUS SERVICES.</p> <p>ASMA COURT HEAD SOUTHEAST ON CRAIGHEAD PLACE TOWARD ROLAND CHAPMAN DRIVE TURN LEFT ONTO ROLAND CHAPMAN DRIVE, AT THE ROUNDABOUT, TAKE THE 3RD EXIT ONTO BLAMEY ROAD TURN LEFT TO MERGE ONTO M4 TOWARD CITY CENTRE, MERGE ONTO M4 FOLLOW M4 TO M L SULTAN ROAD IN GREYVILLE, BEREA CONTINUE STRAIGHT TO STAY ON M4 TURN LEFT ONTO ANTON LEMBEDE STREET / M4 (SIGNS FOR SMITH STREET/N3/PIETERMARITZBURG) CONTINUE STRAIGHT TO STAY ON ANTON LEMBEDE STREET /M4, USE THE RIGHT 2 LANES TO TURN RIGHT ONTO JULIUS NYERERE STREET /M4/R102 CONTINUE STRAIGHT ONTO M L SULTAN ROAD.</p> <p>PENTING PROPERTIES DAVID WEBSTER HEAD WEST ON DAVID WEBSTER STREET/M4/R102 TOWARD DR YUSUF DADOO STREET USE THE 2ND FROM THE LEFT LANE TO STAY ON DAVID WEBSTER STREET/M4/R102 USE THE RIGHT LANE TO TURN SLIGHTLY RIGHT ONTO DAVID WEBSTER STREET USE THE 2ND FROM THE RIGHT LANE TO TURN RIGHT AT THE 2ND CROSS STREET ONTO JULIUS NYERERE STREET/M4/R102 CONTINUE STRAIGHT ONTO M L SULTAN ROAD.</p> <p>HLELO PROPERTIES HEAD EAST ON MAUD MFUSI STREET TOWARD JOSEPH NDULI STREET TURN LEFT AT THE 1ST CROSS STREET ONTO JOSEPH NDULI STREET TURN LEFT ONTO ANTON LEMBEDE STREET CONTINUE STRAIGHT ONTO ANTON LEMBEDE STREET/M4 USE THE RIGHT 2 LANES TO TURN RIGHT ONTO JULIUS NYERERE STREET/M4/R102 CONTINUE STRAIGHT ONTO M L SULTAN ROAD.</p> <p>LAVINO/ VALLEY VIEW HEAD EAST ON BANFIELD CRESCENT/VALLEY VIEW ROAD TOWARD IMESON ROAD TURN RIGHT ONTO EARL HAIG ROAD CONTINUE ONTO SPRINGFIELD ROAD/M17 TURN LEFT AT OVERPORT DRIVE CONTINUE ONTO JOHN ZIKHALI ROAD TURN RIGHT ONTO MARKET ROAD, M L SULTAN ROAD WILL BE ON THE LEFT.</p> <p>MANTON, AWAMI, DOLPHIN, MAVOVO HEAD NORTHEAST ON MOUNTBATTEN DRIVE TOWARD RIDDICK AVENUE, CONTINUE ONTO QUARRY ROAD TURN RIGHT ONTO O'FLAHERTY ROAD CONTINUE ONTO SHENFIELD PLACE, CONTINUE ONTO CLARE ROAD, CONTINUE STRAIGHT ONTO RANDES ROAD CONTINUE ON N3. DRIVE TO M L SULTAN ROAD IN GREYVILLE.</p> <p>KIFT PROPERTIES HEAD NORTHEAST ON CAMBRIDGE AVENUE TOWARD ELY ROAD, TURN LEFT ONTO HANNAH ROAD TURN RIGHT AT THE 1ST CROSS STREET ONTO UMBILO ROAD/R102 USE THE RIGHT 2 LANES TO TURN SLIGHTLY RIGHT ONTO MAGWAZA MAPHALALA STREET/R102 SLIGHT LEFT ONTO MAGWAZA MAPHALALA STREET, TURN LEFT ONTO KING DINUZULU ROAD/KING DINUZULU ROAD N TURN RIGHT ONTO BOTANIC GARDENS ROAD USE THE RIGHT 2 LANES TO TURN RIGHT ONTO CHRIS NTULI ROAD USE THE LEFT 2 LANES TO TURN LEFT ONTO M L SULTAN ROAD.</p> <p>CONCOST, PHILHAVEN, VILLA & WEINEMOORE HEAD SOUTHEAST ON CHE GUEVARA ROAD TOWARD CANTERBURY GROVE, TURN LEFT ONTO UMBILO ROAD CONTINUE ONTO LANCERS ROAD USE ANY LANE TO TURN LEFT ONTO JULIUS NYERERE STREET/M4/R102 CONTINUE STRAIGHT ONTO M L SULTAN ROAD</p> <p>PEARL STAR TAKE SHEPSTONE STREET TO BAY TERRACE IN SOUTH BEACH HEAD SOUTHEAST ON MAHATMA GANDHI ROAD TURN RIGHT ONTO BELL STREET, BELL STREET TURNS RIGHT AND BECOMES SHEPSTONE STREET, DRIVE FROM MARGARET MNCADI AVENUE TO DURBAN CENTRAL USE THE LEFT 2 LANES TO TURN LEFT ONTO BAY TERRACE, USE THE LEFT 3 LANES TO TURN SLIGHTLY LEFT ONTO MARGARET MNCADI AVENUE, FOLLOW JOE SLOVO STREET TO INGCUCU ROAD/R102 FOLLOW INGCUCU ROAD TO CARLISLE STREET TURN RIGHT ONTO M L SULTAN ROAD.</p> <p>TRITION TAKE MAY STREET TO EPSOM ROAD HEAD SOUTH ON MAY STREET TOWARD FIRST AVENUE TURN LEFT AT THE 1ST CROSS STREET ONTO FIRST AVENUE CONTINUE ON EPSOM ROAD, TAKE INGCUCU ROAD TO CARLISLE STREET IN DURBAN CENTRAL, DURBAN TURN LEFT ONTO EPSOM ROAD USE THE RIGHT LANE TO TURN SLIGHTLY RIGHT ONTO UMGENI ROAD/R102 TURN RIGHT ONTO CHARLOTTE MAXEKE STREET, TURN RIGHT ONTO INGCUCU ROAD/R102 CONTINUE STRAIGHT ONTO INGCUCU ROAD, TURN LEFT ONTO CARLISLE STREET, TURN RIGHT ONTO M L SULTAN ROAD.</p> <p>ALPINE & MEDINA CONTINUE TO FELIX DLAMINI ROAD/M10, HEAD NORTHEAST, TURN RIGHT TOWARD FELIX DLAMINI ROAD/M10 TAKE M17, STEPHEN DLAMINI ROAD AND JOHN ZIKHALI ROAD TO M L SULTAN ROAD IN GREYVILLE, TURN LEFT ONTO FELIX DLAMINI ROAD/M10, TURN RIGHT ONTO HENDRY ROAD/M17, TURN RIGHT ONTO EARL HAIG ROAD/M17 TURN RIGHT ONTO STEPHEN DLAMINI ROAD TURN LEFT AT OVERPORT DRIVE CONTINUE ONTO JOHN ZIKHALI ROAD TURN RIGHT ONTO MARKET ROAD.</p> <p>MASOBIYA HEAD WEST ON MASOBIYA MDLULI STREET TOWARD ROY ROAD/SHEPSTONE STREET CONTINUE ON SHEPSTONE STREET TAKE BRAM FISCHER ROAD TO CARLISLE STREET IN DURBAN CENTRAL TURN RIGHT ONTO ROY ROAD/SHEPSTONE STREET USE THE LEFT 2 LANES TO TURN LEFT ONTO BRAM FISCHER ROAD CONTINUE ONTO DAVID WEBSTER STREET/M4/R102 USE THE 2ND FROM THE RIGHT LANE TO TURN RIGHT ONTO JOE SLOVO STREET CONTINUE ONTO INGCUCU ROAD/R102 CONTINUE STRAIGHT ONTO INGCUCU ROAD TURN LEFT ONTO CARLISLE STREET TURN RIGHT ONTO M L SULTAN ROAD.</p> <p>URBAN VIEW / EMERALD HEAD NORTHWEST ON INGCUCU ROAD/R102 TOWARD CHARLOTTE MAXEKE STREET CONTINUE STRAIGHT ONTO INGCUCU ROAD TURN LEFT ONTO CARLISLE STREET TURN RIGHT ONTO M L SULTAN ROAD.</p> <p>SMITH STREET HEAD WEST ON ANTON LEMBEDE STREET TOWARD JOE SLOVO STREET USE THE RIGHT 2 LANES TO TURN RIGHT AT THE 1ST CROSS STREET ONTO JOE SLOVO STREET CONTINUE ONTO INGCUCU ROAD/R102 CONTINUE STRAIGHT ONTO INGCUCU ROAD TURN LEFT ONTO CARLISLE STREET TURN RIGHT ONTO M L SULTAN ROAD.</p> <p>BLENHAM, MASONIC, JEWITTS TAKE PRINCE STREET TO BAY TERRACE HEAD NORTHWEST ON PRINCE STREET TOWARD MASONIC ROAD TURN LEFT ONTO RUTHERFORD STREET, DRIVE FROM MARGARET MNCADI AVENUE TO DURBAN CENTRAL CONTINUE ONTO BAY TERRACE USE THE LEFT 3 LANES TO TURN SLIGHTLY LEFT ONTO MARGARET MNCADI AVENUE, FOLLOW JOE SLOVO STREET TO INGCUCU ROAD/R102 USE THE RIGHT 2 LANES TO TURN SLIGHTLY RIGHT TOWARD JOE SLOVO STREET CONTINUE ONTO JOE SLOVO STREET FOLLOW INGCUCU ROAD TO CARLISLE STREET CONTINUE ONTO INGCUCU ROAD/R102 CONTINUE STRAIGHT ONTO INGCUCU ROAD TURN LEFT ONTO CARLISLE STREET TURN RIGHT ONTO M L SULTAN ROAD.</p> <p>CITY CABIN, MAZEPPA DRIVE FROM BAY TERRACE AND MARGARET MNCADI AVENUE TO DURBAN CENTRAL HEAD EAST ON DR LANGALIBALELE DUBE STREET TOWARD ROBIN LANE, TURN RIGHT ONTO MORGE LANE TURN RIGHT ONTO BAY TERRACE USE THE LEFT 3 LANES TO TURN SLIGHTLY LEFT ONTO MARGARET MNCADI AVENUE FOLLOW JOE SLOVO STREET TO INGCUCU ROAD/R102 USE THE RIGHT 2 LANES TO TURN SLIGHTLY RIGHT TOWARD JOE SLOVO STREET CONTINUE ONTO JOE SLOVO STREET FOLLOW INGCUCU ROAD TO CARLISLE STREET CONTINUE ONTO INGCUCU ROAD/R102 CONTINUE STRAIGHT ONTO INGCUCU ROAD TURN LEFT ONTO CARLISLE STREET TURN RIGHT ONTO M L SULTAN ROAD.</p> <p>STERLING HEAD WEST ON CARLISLE ST TOWARD CROSS STREET TURN RIGHT ONTO M L SULTAN ROAD.</p> <p>RENAISSANCE HEAD WEST ON MAUD MFUSI STREET TOWARD LELLOS PASSAGE TURN RIGHT ONTO JOSEPH NDULI STREET TURN LEFT ONTO ANTON LEMBEDE</p>		



transport

Department:
Transport
Province of KwaZulu-Natal

GAZETTE

LGKZNG20-2023-AUG

REGION: ALL

STREET CONTINUE STRAIGHT ONTO ANTON LEMBEDE STREET/M4 USE THE RIGHT 2 LANES TO TURN RIGHT ONTO JULIUS NYERERE STREET/M4/R102 CONTINUE STRAIGHT ONTO M L SULTAN ROAD.

505 ANTON LEMBEDE

HEAD WEST ON ANTON LEMBEDE STREET TOWARD ALEXANDRA STREET CONTINUE STRAIGHT ONTO ANTON LEMBEDE STREET/M4 USE THE RIGHT 2 LANES TO TURN RIGHT ONTO JULIUS NYERERE STREET/M4/R102 CONTINUE STRAIGHT ONTO M L SULTAN ROAD.

JOE SLOVO

HEAD NORTH ON JOE SLOVO ST TOWARD DENIS HURLEY STREET CONTINUE ONTO INGCUCE ROAD/R102 CONTINUE STRAIGHT ONTO INGCUCE ROAD TURN LEFT ONTO CARLISLE STREET TURN RIGHT ONTO M L SULTAN ROAD.

EMDUBANI

HEAD NORTH ON STALWART SIMELANE STREET/M4 TOWARD KINGSMEAD WAY TURN LEFT ONTO KINGSMEAD WAY CONTINUE ON MASABALALA YENGWA AVENUE/M12, TAKE M4 AND INGCUCE ROAD TO CARLISLE STREET IN DURBAN CENTRAL TURN LEFT ONTO MASABALALA YENGWA AVENUE/M12 CONTINUE ONTO WALNUT ROAD USE THE RIGHT 2 LANES TO TURN RIGHT ONTO BRAM FISCHER ROAD/M4 USE THE 2ND FROM THE RIGHT LANE TO TURN RIGHT ONTO JOE SLOVO STREET CONTINUE ONTO INGCUCE ROAD/R102 CONTINUE STRAIGHT ONTO INGCUCE ROAD TURN LEFT ONTO CARLISLE STREET TURN RIGHT ONTO M L SULTAN ROAD

ST GERAN

TAKE LOCKSLEY DR TO JAN SMUTS HWY/KING CETHSWAYO HIGHWAY IN SHERWOOD, DURBAN HEAD SOUTHWEST ON RIPPOON ROAD TOWARD BAZLEY AVENUE CONTINUE ONTO LOCKSLEY DRIVE TAKE N3 TO CHRIS NTULI ROAD IN BEREA. EXIT FROM N3 TURN LEFT ONTO JAN SMUTS HIGHWAY/KING CETHSWAYO HIGHWAY USE THE LEFT LANE TO MERGE ONTO N3 VIA THE RAMP TO CITY/STAD, EXIT ONTO CHRIS NTULI ROAD, DRIVE TO M L SULTAN ROAD IN GREYVILLE, MERGE ONTO CHRIS NTULI ROAD, USE THE LEFT 2 LANES TO TURN LEFT ONTO M L SULTAN ROAD.

RIDE MZANZI, BIG GULF, HOFFMAN

GET ON N3 IN ASHLEY FROM RICHMOND ROAD/M1 HEAD SOUTHEAST TOWARD STOCKVILLE ROAD TURN LEFT ONTO STOCKVILLE ROAD TURN LEFT AT THE 1ST CROSS STREET ONTO RICHMOND ROAD/M1 USE THE RIGHT 2 LANES TO TURN RIGHT TO MERGE ONTO N3 TOWARD DURBAN, FOLLOW N3 TO CHRIS NTULI ROAD IN BEREA, EXIT FROM N3, MERGE ONTO N3 KEEP RIGHT TO STAY ON N3, EXIT ONTO CHRIS NTULI ROAD DRIVE TO M L SULTAN ROAD IN GREYVILLE, MERGE ONTO CHRIS NTULI ROAD USE THE LEFT 2 LANES TO TURN LEFT ONTO M L SULTAN ROAD.

HENWOOD 7TH AVE

HEAD SOUTHWEST ON SEVENTH AVENUE TOWARD MITCHELL CRESCENT, TURN RIGHT AT THE 1ST CROSS STREET ONTO MITCHELL CRESCENT, TURN LEFT ONTO AVONDALE ROAD, TURN LEFT ONTO JOHN ZIKHALI ROAD, TURN RIGHT ONTO MARKET ROAD, M L SULTAN WILL BE ON THE LEFT.

GREENWOOD PARK

TAKE PARK STATION ROAD AND MIMOSA ROAD TO CHRIS HANI ROAD/R102 IN GREENWOOD PARK HEAD NORTHEAST ON SANDERSON PLACE TOWARD PARK STATION ROAD TURN RIGHT ONTO PARK STATION ROAD SLIGHT RIGHT ONTO MIMOSA ROAD FOLLOW R102 TO SANDILE THUSI ROAD/M17 IN GREYVILLE, BEREA TURN RIGHT ONTO CHRIS HANI ROAD/R102 CONTINUE STRAIGHT TO STAY ON CHRIS HANI ROAD/R102 KEEP LEFT TO CONTINUE ON UMGENI ROAD/R102 CONTINUE ON SANDILE THUSI ROAD/M17. TAKE GLADYS MANZI ROAD TO M L SULTAN ROAD TURN RIGHT ONTO SANDILE THUSI ROAD/M17 TURN LEFT ONTO LILIAN NGOYI ROAD CONTINUE ONTO STREET MARYS AVENUE AT THE ROUNDABOUT, TAKE THE 2ND EXIT ONTO GLADYS MANZI ROAD TURN LEFT ONTO MARKET ROAD.

INDATSHANA

HEAD NORTH ON JOSEPH NDULI STREET TOWARD N3, USE THE 2ND FROM THE LEFT LANE TO TURN LEFT ONTO DAVID WEBSTER STREET/M4/R102 USE THE RIGHT LANE TO TURN SLIGHTLY RIGHT ONTO DAVID WEBSTER STREET, USE THE 2ND FROM THE RIGHT LANE TO TURN RIGHT AT THE 2ND CROSS STREET ONTO JULIUS NYERERE STREET/M4/R102 CONTINUE STRAIGHT ONTO M L SULTAN ROAD.

ABC CHAMBERS

HEAD NORTH ON JOE SLOVO STREET TOWARD DR PIXLEY KASEME STREET CONTINUE ONTO INGCUCE ROAD/R102 CONTINUE STRAIGHT ONTO INGCUCE ROAD, TURN LEFT ONTO CARLISLE STREET, TURN RIGHT ONTO M L SULTAN ROAD.

RWZ PROPS

HEAD EAST ON ISMAIL C MEER STREET TOWARD INGCUCE ROAD, TURN LEFT AT THE 1ST CROSS STREET ONTO INGCUCE ROAD, TURN LEFT ONTO CARLISLE STREET, TURN RIGHT ONTO M L SULTAN ROAD.

MC ARTHUR

HEAD EAST ON MAUD MFUSI STREET TOWARD JOSEPH NDULI STREET, TURN LEFT AT THE 1ST CROSS STREET ONTO JOSEPH NDULI STREET, SLIGHT LEFT TO STAY ON JOSEPH NDULI STREET, USE THE LEFT LANE TO TURN RIGHT ONTO JOHANNES NKOSI STREET/M4/R102 TURN LEFT ONTO CROSS STREET, TURN LEFT ONTO CARLISLE STREET TURN RIGHT ONTO M L SULTAN ROAD.

DAVERNPORT

HEAD NORTHEAST ON YORK AVE TOWARD CLARK ROAD, TURN LEFT ONTO CLARK ROAD, TURN RIGHT ONTO CLEAVER ROAD CONTINUE ONTO BOTANIC GARDENS ROAD, USE THE RIGHT 2 LANES TO TURN RIGHT ONTO CHRIS NTULI ROAD USE THE LEFT 2 LANES TO TURN LEFT ONTO M L SULTAN ROAD.

SHERWOOD

TAKE HUGO ROAD AND RANGLES ROAD TO N3 HEAD SOUTHEAST ON HUGO ROAD TOWARD EVERTON ROAD, TURN RIGHT ONTO EVERTON ROAD TURN RIGHT ONTO WATERFALL ROAD TURN LEFT ONTO RANGLES ROAD, FOLLOW N3 TO CHRIS NTULI ROAD, EXIT FROM N3, MERGE ONTO N3, EXIT ONTO CHRIS NTULI ROAD, DRIVE TO M L SULTAN ROAD IN GREYVILLE, MERGE ONTO CHRIS NTULI ROAD, USE THE LEFT 2 LANES TO TURN LEFT ONTO M L SULTAN ROAD.

BAYSIDE

HEAD WEST ON MONTY NAICKER ROAD TOWARD MARK LANE TURN RIGHT ONTO JOE SLOVO STREET, CONTINUE ONTO INGCUCE ROAD/R102 CONTINUE STRAIGHT ONTO INGCUCE ROAD, TURN LEFT ONTO CARLISLE STREET, TURN RIGHT ONTO M L SULTAN ROAD.

ROYAL O'FLAHERTY

HEAD SOUTH ON O'FLAHERTY ROAD TOWARD HULSTON ROAD, CONTINUE ONTO SHENFIELD PLACE, CONTINUE ONTO CLARE ROAD, CONTINUE STRAIGHT ONTO RANGLES ROAD, CONTINUE ON N3, DRIVE TO M L SULTAN ROAD IN GREYVILLE.

TRIO, MVILA, MBONAMBI, BRAZILIA, DR ZWANE

FOLLOW BARTLE ROAD AND STELLAWOOD ROAD TO UMBILO ROAD/R102 HEAD SOUTHEAST ON PROSPECT ROAD TOWARD BARTLE ROAD TURN LEFT ONTO BARTLE ROAD, TURN RIGHT ONTO STELLAWOOD ROAD, TURN LEFT ONTO UMBILO ROAD/R102, CONTINUE ON UMBILO ROAD TO GREYVILLE CONTINUE STRAIGHT ONTO UMBILO ROAD CONTINUE ONTO LANCERS ROAD, USE ANY LANE TO TURN LEFT ONTO JULIUS NYERERE STREET/M4/R102 CONTINUE STRAIGHT ONTO M L SULTAN ROAD.

UNICITY

TAKE SHEPSTONE STREET AND BRAM FISCHER ROAD TO CARLISLE STREET IN DURBAN CENTRAL HEAD EAST ON DR PIXLEY KASEME STREET TOWARD FAREWELL ROAD/SHEPSTONE STREET TURN LEFT AT THE 1ST CROSS STREET ONTO FAREWELL ROAD/SHEPSTONE STREET USE THE LEFT 2 LANES TO TURN LEFT ONTO BRAM FISCHER ROAD CONTINUE ONTO DAVID WEBSTER STREET/M4/R102 USE THE 2ND FROM THE RIGHT LANE TO TURN RIGHT ONTO JOE SLOVO STREET CONTINUE ONTO INGCUCE ROAD/R102 CONTINUE STRAIGHT ONTO INGCUCE ROAD, TURN LEFT ONTO CARLISLE STREET, TURN RIGHT ONTO M L SULTAN ROAD.

KINGSTON RES

TAKE DIAKONIA AVENUE TO MAYDON ROAD IN ALBERT PARK HEAD SOUTH ON PARK STREET TOWARD COLLEGE LANE TURN RIGHT ONTO DIAKONIA AVENUE FOLLOW SYDNEY ROAD/R102 AND RICK TURNER ROAD TO MAZISI KUNENE ROAD IN BEREA CONTINUE ONTO MAYDON ROAD TURN RIGHT ONTO MARGARET MNCADI AVENUE CONTINUE ONTO CHE GUEVARA ROAD USE THE LEFT 2 LANES TO TURN LEFT ONTO SYDNEY ROAD/R102 TURN RIGHT ONTO RICK TURNER ROAD TURN RIGHT ONTO MAZISI KUNENE ROAD.

SAN SABIL & ADDINGTON

TAKE SHEPSTONE STREET TO BAY TERRACE HEAD SOUTHWEST ON MASONIC ROAD TOWARD MAHATMA GANDHI ROAD, TURN LEFT ONTO MAHATMA GANDHI ROAD, TURN RIGHT ONTO SHEPSTONE STREET FOLLOW MARGARET MNCADI AVENUE, SYDNEY ROAD/R102 AND RICK TURNER ROAD TO MAZISI KUNENE ROAD IN BEREA USE THE LEFT 2 LANES TO TURN LEFT ONTO BAY TERRACE, USE THE LEFT 3 LANES TO TURN SLIGHTLY LEFT ONTO MARGARET MNCADI AVENUE, KEEP RIGHT TO STAY ON MARGARET MNCADI AVENUE, CONTINUE ONTO CHE GUEVARA ROAD USE THE LEFT 2 LANES TO TURN LEFT ONTO SYDNEY ROAD/R102, TURN RIGHT ONTO RICK TURNER ROAD, TURN RIGHT ONTO MAZISI KUNENE ROAD.

LANDMARK & HERMITAGE

TAKE SHEPSTONE STREET, BRAM FISCHER ROAD, DAVID WEBSTER STREET/M4/R102, N3, ... AND PRINCESS ALICE AVENUE TO MAZISI KUNENE ROAD IN BEREA, HEAD EAST ON WEST STREET TOWARD FAREWELL ROAD/SHEPSTONE STREET, TURN LEFT AT THE 1ST CROSS STREET ONTO FAREWELL ROAD/SHEPSTONE STREET USE THE LEFT 2 LANES TO TURN LEFT ONTO BRAM FISCHER ROAD CONTINUE ONTO DAVID WEBSTER STREET/M4/R102, KEEP RIGHT TO STAY ON DAVID WEBSTER STREET/M4/R102, USE ANY LANE TO MERGE ONTO N3 VIA THE RAMP TO PIETERMARITZBURG TAKE EXIT 3 TOWARD BEREA ROAD (S)/M13, MERGE ONTO KING DINUZULU ROAD/KING DINUZULU ROAD, USE THE LEFT LANE TO STAY ON KING DINUZULU ROAD/KING DINUZULU ROAD N, TURN LEFT ONTO MAZISI KUNENE ROAD, SLIGHT LEFT ONTO LAMONT ROAD, CONTINUE ONTO PRINCESS ALICE



transport

Department:
Transport
Province of KwaZulu-Natal

GAZETTE

LGKZNG20-2023-AUG

REGION: ALL

AVENUE, TURN RIGHT ONTO RICK TURNER ROAD, TURN RIGHT ONTO MAZISI KUNENE ROAD.

340 UMBILO & ESCOMBE

HEAD NORTHEAST ON UMBILO ROAD TOWARD ALAN PATON ROAD, DESTINATION WILL BE ON THE RIGHT

29 UMBILO ROAD

HEAD NORTHEAST ON UMBILO ROAD TOWARD KING DINUZULU ROAD/KING DINUZULU ROAD, TURN LEFT AT THE 1ST CROSS STREET ONTO KING DINUZULU ROAD, TURN LEFT ONTO CLEAVER ROAD CONTINUE ONTO BULWER ROAD, CONTINUE ONTO ZK MATHEWS ROAD, TURN RIGHT ONTO RICK TURNER ROAD, TURN RIGHT ONTO MAZISI KUNENE ROAD.

98 UMBILO & BEREA COVE

HEAD NORTHEAST ON UMBILO ROAD TOWARD CHE GUEVARA ROAD, TURN LEFT ONTO KING DINUZULU ROAD, DESTINATION WILL BE ON THE LEFT.

155 KING DINUZULU ROAD (SOUTH) BULWER, BEREA, 4083

HEAD NORTHWEST ON KING DINUZULU ROAD TOWARD CANTERBURY GROVE, TURN LEFT ONTO CLEAVER ROAD CONTINUE ONTO BULWER ROAD, CONTINUE ONTO ZK MATHEWS ROAD, TURN RIGHT ONTO RICK TURNER ROAD, TURN RIGHT ONTO MAZISI KUNENE ROAD.

ENTERPRISE

HEAD NORTHEAST ON SAMORA MACHEL STREET TOWARD SAMORA MACHEL STREET, FOLLOW M4 AND R102 TO RICK TURNER ROAD IN CONGELA, TURN LEFT ONTO BRAM FISCHER ROAD/M4, USE THE LEFT LANE TO CONTINUE ON DAVID WEBSTER STREET/M4/R102, CONTINUE STRAIGHT ONTO MARKET STREET/M4/R102, USE THE RIGHT 2 LANES TO TURN SLIGHTLY RIGHT ONTO MARKET STREET/R102 USE THE MIDDLE LANE TO TURN RIGHT ONTO ANTON LEMBEDE STREET/M4/R102 USE THE LEFT LANES TO TURN SLIGHTLY LEFT ONTO SYDNEY ROAD/R102, FOLLOW RICK TURNER ROAD TO MAZISI KUNENE ROAD IN BEREA, TURN RIGHT ONTO RICK TURNER ROAD, TURN RIGHT ONTO MAZISI KUNENE ROAD.

WESTPARK

HEAD NORTHEAST ON WEST ROAD TOWARD CRESCENT STREET SHARP LEFT ONTO CRESCENT STREET, TURN LEFT ONTO FELIX DLAMINI ROAD/M10, USE THE RIGHT 2 LANES TO TURN RIGHT ONTO JAN SMUTS HIGHWAY/KING CETSHWAYO HIGHWAY/M10, SLIGHT LEFT ONTO VUSI MZIMELA ROAD/M10, TURN LEFT ONTO RICK TURNER ROAD, TURN LEFT ONTO MAZISI KUNENE ROAD.

RESERVOIR HEIGHTS

HEAD SOUTHWEST ON HALPIN AVENUE TOWARD DUNKELD ROAD/MOUNTBATTEN DRIVE, CONTINUE ON MOUNTBATTEN DRIVE, TAKE N2 AND VUSI MZIMELA ROAD/M10 TO MAZISI KUNENE ROAD IN BEREA, SHARP LEFT ONTO DUNKELD ROAD/MOUNTBATTEN DRIVE, USE ANY LANE TO TURN LEFT TO MERGE ONTO M19, TURN RIGHT, TAKE THE RAMP ONTO N2, TAKE EXIT 161 TOWARD SOLOMON MAHLANGU DRIVE/M7, USE THE LEFT 2 LANES TO TURN LEFT ONTO SOLOMON MAHLANGU DRIVE/M7 (SIGNS FOR BLUFF/EDWIN SWALES V C DRIVE), TURN LEFT ONTO BELLAIR ROAD/VUSI MZIMELA ROAD/M10, TURN RIGHT ONTO RICK TURNER ROAD, TURN LEFT ONTO MAZISI KUNENE ROAD.

ACUTT STREET

HEAD SOUTH ON ACUTT STREET TOWARD MARGARET MNCADI AVENUE, FOLLOW MARGARET MNCADI AVENUE, SYDNEY ROAD/R102 AND RICK TURNER ROAD TO MAZISI KUNENE ROAD IN BEREA, TURN LEFT ONTO MARGARET MNCADI AVENUE, MAKE A U-TURN AT SAMORA MACHEL STREET, KEEP RIGHT TO STAY ON MARGARET MNCADI AVENUE, CONTINUE ONTO CHE GUEVARA ROAD, USE THE LEFT 2 LANES TO TURN LEFT ONTO SYDNEY ROAD/R102, TURN RIGHT ONTO RICK TURNER ROAD, TURN RIGHT ONTO MAZISI KUNENE ROAD.

CAMDEN

HEAD NORTH ON CAMDEN AVENUE TOWARD CLARK ROAD, TURN LEFT ONTO CLARK ROAD, TURN LEFT ONTO MAZISI KUNENE ROAD, SLIGHT LEFT ONTO LAMONT ROAD, CONTINUE ONTO PRINCESS ALICE AVENUE, TURN RIGHT ONTO RICK TURNER ROAD, TURN RIGHT ONTO MAZISI KUNENE ROAD.

KINROSS

HEAD NORTH ON PERCY OSBORN ROAD TOWARD INNES ROAD, FOLLOW INNES ROAD AND MUSGRAVE ROAD TO LENA AHRENS ROAD IN BULWER, TURN LEFT ONTO LENA AHRENS ROAD, TURN RIGHT ONTO RICK TURNER ROAD, TURN RIGHT ONTO MAZISI KUNENE ROAD.

ASPARA

TAKE INGCUCE ROAD TO DAVID WEBSTER STREET/M4/R102, HEAD EAST ON BERTHA MKHIZE STREET TOWARD INGCUCE ROAD, TURN LEFT AT THE 1ST CROSS STREET ONTO INGCUCE ROAD, TAKE N3, MAZISI KUNENE ROAD AND PRINCESS ALICE AVENUE TO MAZISI KUNENE ROAD IN BEREA, TURN LEFT ONTO DAVID WEBSTER STREET/M4/R102, KEEP RIGHT TO STAY ON DAVID WEBSTER STREET/M4/R102, USE ANY LANE TO MERGE ONTO N3 VIA THE RAMP TO PIETERMARITZBURG, TAKE EXIT 3 TOWARD BEREA ROAD (S)/M13, MERGE ONTO KING DINUZULU ROAD/KING DINUZULU ROAD N, USE THE LEFT LANE TO STAY ON KING DINUZULU ROAD/KING DINUZULU ROAD, TURN LEFT ONTO MAZISI KUNENE ROAD, SLIGHT LEFT ONTO LAMONT ROAD, CONTINUE ONTO PRINCESS ALICE AVENUE, TURN RIGHT ONTO RICK TURNER ROAD, TURN RIGHT ONTO MAZISI KUNENE ROAD.

VICTORIA

TAKE INGCUCE ROAD TO DAVID WEBSTER STREET/M4/R102, HEAD EAST ON BERTHA MKHIZE STREET TOWARD INGCUCE ROAD, TURN LEFT AT THE 1ST CROSS STREET ONTO INGCUCE ROAD, TAKE N3, MAZISI KUNENE ROAD AND PRINCESS ALICE AVENUE TO MAZISI KUNENE ROAD IN BEREA, TURN LEFT ONTO DAVID WEBSTER STREET/M4/R102, KEEP RIGHT TO STAY ON DAVID WEBSTER STREET/M4/R102, USE ANY LANE TO MERGE ONTO N3 VIA THE RAMP TO PIETERMARITZBURG, TAKE EXIT 3 TOWARD BEREA ROAD (S)/M13, MERGE ONTO KING DINUZULU ROAD/KING DINUZULU ROAD N, USE THE LEFT LANE TO STAY ON KING DINUZULU ROAD/KING DINUZULU ROAD, TURN LEFT ONTO MAZISI KUNENE ROAD, SLIGHT LEFT ONTO LAMONT ROAD, CONTINUE ONTO PRINCESS ALICE AVENUE, TURN RIGHT ONTO RICK TURNER ROAD, TURN RIGHT ONTO MAZISI KUNENE ROAD.

MAYVILLE & ALCOCK

HEAD NORTHWEST ON CHARLES STRACHAN ROAD TOWARD JAN SMUTS HIGHWAY/KING CETSHWAYO HIGHWAY, SHARP RIGHT ONTO JAN SMUTS HIGHWAY/KING CETSHWAYO HIGHWAY, TURN LEFT ONTO ROBINSON PLACE, TURN LEFT ONTO ALCOCK CRESCENT.

ALCOCK CRESCENT, MUSGRAVE, BEREA, 4001

TAKE ALCOCK CRESCENT TO JAN SMUTS HIGHWAY/KING CETSHWAYO HIGHWAY, TAKE MARY THIPHE STREET AND RICK TURNER ROAD TO MAZISI KUNENE ROAD, TURN LEFT ONTO MAZISI KUNENE ROAD.

GREENFIELDS

HEAD SOUTH ON RANGLES ROAD TOWARD MOSES KOTANE ROAD, KEEP RIGHT TO CONTINUE ON WATERFALL ROAD, TURN LEFT ONTO JAN SMUTS HIGHWAY/KING CETSHWAYO HIGHWAY/M10, TURN RIGHT ONTO VUSI MZIMELA ROAD/M10, TURN LEFT ONTO RICK TURNER ROAD, TURN LEFT ONTO MAZISI KUNENE ROAD.

SEABOARD

TAKE MARGARET MNCADI AVENUE, SYDNEY ROAD/R102 AND RICK TURNER ROAD TO MAZISI KUNENE ROAD IN BEREA, HEAD SOUTH ON MAHATMA GANDHI ROAD TOWARD TYZACK STREET, USE THE RIGHT 2 LANES TO TURN RIGHT ONTO ANTON LEMBEDE STREET, TURN LEFT ONTO CATO STREET, USE THE LEFT 2 LANES TO TURN RIGHT ONTO BAY TERRACE, USE THE LEFT 3 LANES TO TURN SLIGHTLY LEFT ONTO MARGARET MNCADI AVENUE, KEEP RIGHT TO STAY ON MARGARET MNCADI AVENUE, CONTINUE ONTO CHE GUEVARA ROAD, USE THE LEFT 2 LANES TO TURN LEFT ONTO SYDNEY ROAD/R102, TURN RIGHT ONTO RICK TURNER ROAD, TURN RIGHT ONTO MAZISI KUNENE ROAD.

VAUSE ROAD

HEAD SOUTHWEST ON STEPHEN DLAMINI ROAD TOWARD ST THOMAS ROAD, TURN RIGHT ONTO ST THOMAS ROAD, CONTINUE ON PETER MOKABA ROAD/PETER MOKABA RIDGE, TAKE MARY THIPHE STREET AND RICK TURNER ROAD TO MAZISI KUNENE ROAD, TURN LEFT ONTO PETER MOKABA ROAD/PETER MOKABA RIDGE, TURN RIGHT ONTO JAN SMUTS HIGHWAY/KING CETSHWAYO HIGHWAY, TURN LEFT ONTO BIDSTON ROAD, TURN RIGHT ONTO OWEN AVENUE, OWEN AVE TURN SLIGHTLY LEFT AND BECOMES MARY THIPHE STREET, TURN LEFT ONTO KALANDEN ROAD, TURN LEFT ONTO RICK TURNER ROAD, TURN LEFT ONTO MAZISI KUNENE ROAD.

DERBY

HEAD WEST ON DERBY STREET TOWARD GLADYS MANZI ROAD, TAKE BOTANIC GARDENS ROAD, BULWER ROAD, ZK MATHEWS ROAD AND RICK TURNER ROAD TO MAZISI KUNENE ROAD IN BEREA, USE ANY LANE TO TURN SLIGHTLY LEFT ONTO GLADYS MANZI ROAD/LOUISE LANE, CONTINUE ONTO JOHN ZIKHALI ROAD, TURN LEFT ONTO EDITH BENSON CRESCENT, EDITH BENSON CRESCENT TURN SLIGHTLY RIGHT AND BECOMES BOTANIC GARDENS ROAD, CONTINUE ONTO CLEAVER ROAD, CONTINUE ONTO BULWER ROAD, CONTINUE ONTO ZK MATHEWS ROAD, TURN RIGHT ONTO RICK TURNER ROAD, TURN RIGHT ONTO MAZISI KUNENE ROAD.

CARLISLE

HEAD WEST ON CARLISLE STREET TOWARD ISMAIL C MEER STREET, TURN LEFT ONTO MARKET ROAD, USE THE RIGHT 2 LANES TO TURN SLIGHTLY RIGHT ONTO MARKET STREET/R102, USE THE MIDDLE LANE TO TURN RIGHT ONTO ANTON LEMBEDE STREET/M4/R102, USE THE LEFT LANES TO TURN SLIGHTLY LEFT ONTO SYDNEY ROAD/R102, TURN RIGHT ONTO RICK TURNER ROAD, TURN RIGHT ONTO MAZISI KUNENE ROAD.

TREVOR COURT

TAKE DOON ROAD TO BLUFF ROAD IN CLAIRWOOD, DURBAN, HEAD NORTH ON BRIGHTON ROAD TOWARD WINCHELSEA AVENUE, TURN RIGHT ONTO DOON ROAD, TAKE SOLOMON MAHLANGU DRIVE/M7 AND UMBILO ROAD/R102 TO MAZISI KUNENE ROAD IN BEREA, TURN RIGHT ONTO BLUFF ROAD, USE THE LEFT 2 LANES TO TURN LEFT ONTO SOLOMON MAHLANGU DRIVE/M7, USE THE LEFT 2 LANES TO TURN LEFT ONTO THE RAMP TO UMBILO



transport

Department:
Transport
Province of KwaZulu-Natal

GAZETTE

LGKZNG20-2023-AUG

REGION: ALL

ROAD/R102, CONTINUE ONTO UMBILO ROAD/R102, TURN LEFT ONTO RICK TURNER ROAD, TURN RIGHT ONTO MAZISI KUNENE ROAD.
NEW COMPLEX
HEAD NORTHEAST ON SAVAGE STREET TOWARD GROSVENOR ROAD, TURN RIGHT ONTO GROSVENOR ROAD, TURN RIGHT ONTO RICK TURNER ROAD, TURN LEFT ONTO MAZISI KUNENE ROAD.
WAKESLEIGH
HEAD NORTHEAST ON WAKESLEIGH ROAD/M10 TOWARD CLIFFVIEW ROAD, TURN RIGHT ONTO RICK TURNER ROAD, TURN LEFT ONTO MAZISI KUNENE ROAD.
276 BRICKFIELD ROAD
HEAD SOUTH ON FELIX DLAMINI ROAD/M10 TOWARD CHERRY AVENUE, USE THE RIGHT 2 LANES TO TURN RIGHT ONTO JAN SMUTS HIGHWAY/KING CETSHTWAYO HIGHWAY/M10, SLIGHT LEFT ONTO VUSI MZIMELA ROAD/M10, TURN LEFT ONTO RICK TURNER ROAD, TURN LEFT ONTO MAZISI KUNENE ROAD.
KHAYELISHA
HEAD NORTH ON SARNIA ROAD TOWARD LEEDS ROAD.
22 SARNIA ROAD, UMBILO, BEREA, 4075
HEAD NORTH ON SARNIA ROAD TOWARD UMBILO ROAD/R102, USE ANY LANE TO TURN SLIGHTLY RIGHT ONTO UMBILO ROAD/R102 USE THE RIGHT 2 LANES TO TURN SLIGHTLY RIGHT ONTO MAGWAZA MAPHALALA STREET/R102, TURN RIGHT ONTO ALAN PATON ROAD, TURN RIGHT ONTO SYDNEY ROAD/R102.
LOUIS BOTHA
HEAD NORTHEAST ON PRINCESS ALICE AVENUE, TURN RIGHT ONTO ALBERT DLOMO ROAD, TURN RIGHT ONTO ZK MATHEWS ROAD, TURN LEFT ONTO RICK TURNER ROAD, USE THE LEFT 2 LANES TO TURN LEFT ONTO UMBILO ROAD/R102.
JUNIPER RESIDENCE
TAKE PETER MOKABA ROAD/PETER MOKABA RIDGE, KING DINUZULU ROAD N AND ZK MATHEWS ROAD TO SPIWE ZUMA AVENUE IN UMBILO, HEAD SOUTHWEST ON PETER MOKABA ROAD/PETER MOKABA RIDGE TOWARD HARTLEY ROAD, TURN LEFT ONTO KING DINUZULU ROAD N, USE THE RIGHT 2 LANES TO TURN RIGHT ONTO BOTANIC GARDENS ROAD, CONTINUE ONTO CLEAVER ROAD, CONTINUE ONTO BULWER ROAD, CONTINUE ONTO ZK MATHEWS ROAD, AT THE ROUNDABOUT, TAKE THE 1ST EXIT ONTO SPIWE ZUMA AVENUE, TURN LEFT ONTO UMBILO ROAD/R102.
DUNSTAPLE HEIGHTS
PICK UP DUNSTAPLE HEIGHTS, 11 DUNSTAPLE CRESCENT, VIA VARSITY ROAD STOP UNIVERSITY RETURN TRIP WESTVILLE CAMPUS VIA VARSITY ROAD TO DUNSTAPLE CRESCENT, RESERVOIR HILLS.
KIES AVENUE
PICK UP KIES AVENUE, VIA HAYDEN ROAD, WHITTAKER ROAD, UMGUDULU ROAD, VARSITY ROAD STOP UNIVERSITY, RETURN TRIP UNIVERSITY VIA VARSITY DRIVE, UMGUDULU ROAD, WHITTAKER ROAD, HAYDEN ROAD TO KIES AVENUE.
UMBLO ROAD
PICK UP UMBLO ROAD, VIA LANCERS ROAD, BEREA ROAD, N3, JAN SMUTS HIGHWAY, ESSEX TERRACE, UNIVERSITY ROAD, STOP AT UNIVERSITY, RETURN TRIP UNIVERSITY ROAD, VIA ESSEX TERRACE, JAN SMUTS HIGHWAY, N3, BEREA ROAD, LANCERS ROAD TO UMBLO ROAD.
FELIX DLAMINI RD
PICK UP FELIX DLAMINI ROAD, VIA ALPINE ROAD, UMGENI ROAD, VARSITY DRIVE STOP VARSITY, RETURN TRIP VARSITY ROAD VIA UMGENI ROAD, ALPINE ROAD TO FELIX DLAMINI ROAD.
O' FLATORY ROAD
O' FLATORY ROAD VIA QUARRY ROAD TO VARSITY DRIVE STOP UNIVERSITY, RETURN UNIVERSITY VARSITY ROAD VIA QUARRY ROAD TO O' FLAHERTY ROAD.
ANTON LEMBEDE STREET
ANTON LEMBEDE STREET VIA ALLIWAL STREET, N3, JAN SMUTS HIGHWAY, ESSEX TERRACE TO VARSITY DRIVE STOP UNIVERSITY. RETURN TRIP UNIVERSITY VARSITY DRIVE VIA ESSEX TERRACE, JAN SMUTS HIGHWAY, N3, ALLIWAL STREET TO ANTON LEMBEDE STREET.
MAHATMA GANDHI STREET
MAHATMA GANDHI STREET VIA ANTON LEMBEDE STREET, N3, JAN SMUTS HIGHWAY, ESSEX TERRACE, VARSITY DRIVE TO UNIVERSITY. RETURN UNIVERSITY VARSITY DRIVE VIA ESSEX TERRACE, JAN SMUTS HIGHWAY, N3, ANTON LEMBEDE STREET TO MAHATMA GANDHI STREET.
ANTON LEMBEDE STREET
ANTON LEMBEDE STREET VIA ALLIWAL STREET, N3, JAN SMUTS HIGHWAY, ESSEX TERRACE TO VARSITY DRIVE STOP UNIVERSITY. RETURN TRIP UNIVERSITY VARSITY DRIVE VIA ESSEX TERRACE, JAN SMUTS HIGHWAY, N3, ALLIWAL STREET TO ANTON LEMBEDE STREET.
VARSITY DRIVE
START VARSITY DRIVE STOP AT UNIVERSITY. RETURN DOWN VARSITY DRIVE.
JOSEPH NDULI ROAD
START JOSEPH NDULI ROAD VIA DR YUSUFF DADDOD ROAD, DIAKONIA AVENUE, JOSEPH NTULI ROAD, N3, JAN'S SMUTS HIGHWAY, ESSEX TERRACE TO VARSITY DRIVE STOP AT UNIVERSITY. RETURN VARSITY DRIVE, ESSEX TERRACE, JAN SMUTS HIGHWAY, N3, JOSEPH NTULI, DIAKONIA AVENUE, DR YUSUFF DADDOD ROAD TO JOSEPH NDULI ROAD.
HUNT ROAD
START HUNT ROAD VIA MOORE ROAD, BEREA ROAD, N3, JAN SMUTS HIGHWAY, ESSEX TERRACE TO VARSITY DRIVE. RETURN FROM VARSITY DRIVE, VIA ESSEX TERRACE, JAN SMUTS HIGHWAY, N3, BEREA ROAD, MOORE ROAD, HUNT ROAD.
RIPPON ROAD
START RIPPON ROAD, VIA LOCKSEY DRIVE, JAN SMUTS HIGHWAY, ESSEX TERRACE TO VARSITY DRIVE. RETURN VARSITY DRIVE, ESSEX TERRACE, JAN'S SMUTS HIGHWAY, LOCKSEY DRIVE TO RIPPON ROAD.
BEATRICE STREET
START BEATRICE ST VIA N3, JAN SMUTS HIGHWAY, ESSEX TERRACE TO VARSITY DRIVE. RETURN VARSITY DRIVE VIA ESSEX TERRACE, JAN SMUTS HIGHWAY, N3 TO BEATRICE STREET.
RUTHERFORD ST
START RUTHERFORD STREET VIA, VICTORIA EMBANKMENT, JOSEPH NTULI, N3, JAN SMUTS, ESSEX TERRACE TO VARSITY DRIVE. RETURN VARSITY DRIVE VIA ESSEX TERRACE, JAN SMUTS HIGHWAY, JOSEPH NTULI, VICTORIA EMBANKMENT TO RUTHERFORD STREET.
BEREA ROAD
START BEREA ROAD, N3, JAN SMUTS HIGHWAY, ESSEX TERRACE TO VARSITY DRIVE. RETURN FROM VARSITY DRIVE, VIA ESSEX TERRACE, JAN SMUTS HIGHWAY, N3, BEREA ROAD.
HOLZNER ROAD
START HOLZNER ROAD, VIA RUDOLF ROAD, ABBOT FRANCIS ROAD TO MARIAN ROAD. RETURN FROM MARIAN ROAD VIA ABBOT FRANCIS ROAD, RUDOLF ROAD TO HOLZNER ROAD.
KINGS ROAD
START KINGS ROAD VIA CROMPTON STREET, CAVERSHAM ROAD AND FORREST ROAD TO MARIAN ROAD. RETURN MARIAN ROAD VIA FORREST ROAD, CAVERSHAM ROAD, CROMPTON STREET TO KINGS ROAD.
SCHOOL ROAD
START SCHOOL ROAD VIA JOSIAH GUMEDE STREET, CROMPTON ROAD, FORREST ROAD TO MARIANHILL ROAD. RETURN MARIANHILL ROAD VIA FORREST ROAD, CROMPTON ROAD, JOSIAH GUMED STREET TO SCHOOL ROAD.
BELLTOWER ROAD
START BELLTOWER ROAD VIA JACARANDA ROAD, NAGINA DRIVE, RICHMOND ROAD TO MARIANHILL ROAD. RETURN MARIANHILL ROAD VIA RICHMOND ROAD, NAGINA DRIVE, JACARANDA ROAD TO BELLTOWER ROAD.
MARIAN DRIVE
START MARIAN DRIVE VIA UNDERWOOD ROAD, FORREST ROAD TO MARIANHILL ROAD. RETURN MARIANHILL ROAD, FORREST ROAD, UNDERWOOD ROAD TO MARIAN DRIVE.
ANTON LEMBEDE
START ANTON LEMBEDE STREET VIA SAMORA MACHEL ROAD, PARRY ROAD, BRAM FISCHER ROAD, DAVID WEBSTER ROAD, N3, RICHMOND ROAD TO MARIANHILL ROAD. RETURN MARIANHILL ROAD, RICHMOND ROAD, N3, DAVID WEBSTER ROAD, BRAM FISCHER ROAD, PARRY ROAD, SAMORA MACHEL ROAD TO ANTON LEMBEDE ROAD.
PARRY
START PARRY ROAD, BRAM FISCHER ROAD, DAVID WEBSTER ROAD, N3, RICHMOND ROAD TO MARIANHILL ROAD. RETURN MARIANHILL ROAD, RICHMOND ROAD, N3, DAVID WEBSTER ROAD, BRAM FISCHER ROAD, PARRY ROAD.



transport

Department:
Transport
Province of KwaZulu-Natal

GAZETTE

LGKZNG20-2023-AUG

REGION: ALL

HENRY ROAD
START HENRY ROAD VIA ALPINE ROAD, N2, N3, RICHMOND ROAD TO MARIANHILL ROAD. RETURN MARIANHILL ROAD, RICHMOND ROAD, N3, N2, ALPINE ROAD, TO HENRY ROAD.
KING DINIZULU ROAD
KING DINIZULU ROAD VIA, CANTEBURY GROVE, N3, RICHMOND ROAD TO MARIANHILL ROAD. RETURN MARIANHILL ROAD VIA RICHMOND ROAD, N3, CANTEBURY ROAD, TO DINIZULU ROAD.
BEREA ROAD
START BEREAD ROAD VIA DR. PILELEY KASEME STREET, N3, RICHMOND ROAD TO MARIANHILL ROAD. RETURN MARIAN HILL ROAD VIA RICHMOND ROAD, N3, PILELEY KASEME STREET, BEREAD ROAD.
RANSHAW ROAD
START RANSHAW ROAD VIA UMBILO ROAD, BEREAD ROAD, N3, RICHMOND ROAD, TO MARIANHILL ROAD. RETURN MARIANHILL ROAD VIA RICHMOND ROAD, N3, BEREAD ROAD, UMBILO ROAD, TO RANSHAW ROAD.
WILLS ROAD
START WILLS ROAD VIA MILTON ROAD, JULIUS NYERERE ROAD, N3, RICHMOND ROAD TO MARIANHILL ROAD. RETURN MARIANHILL ROAD, VIA RICHMOND ROAD, N3, JULIUS NYERERE ROAD, MILTON ROAD TO WILLS ROAD.
DR. YUSAF DADDOO STREET
START DR. YUSAF DADDOO STREET VIA LOUISE STREET, DAVID WEBSTER ROAD, N3, RICHMOND ROAD TO MARIANHILL ROAD. RETURN MARIANHILL ROAD, RICHMOND ROAD, N3, DAVID WEBSTER ROAD, LOUISE STREET TO DR. YUSUF DADDOO STREET.
UMBLO ROAD
START UMBLO ROAD VIA ALAN PATON ROAD, DINIZULU ROAD, N3, RICHMOND ROAD TO MARIANHILL ROAD. RETURN TRIP MARIANHILL ROAD VIA RICHMOND ROAD, N3, DINIZULU DRIVE, ALAN PATON ROAD TO UMBLO ROAD.
MAHATMA GANDHI ROAD
START MAHATMA GANDHI ROAD VIA ANTON LEMBEDE STREET, STALWART SIMALENE STREET, N3, RICHMOND ROAD TO MARINHILL ROAD. RETURN MARIANHILL ROAD, RICHMOND ROAD, N3, STALWART SIMALENE STREET, ANTON LEMBEDE STREET TO MAHATMA GANDHI ROAD.
SHEARER ROAD
START SHEARER ROAD, VIA MAHATMA GANDHI ROAD, ANTON LEMBEDE STREET, STALWART SIMALENE STREET, N3, RICHMOND ROAD TO MARINHILL ROAD. RETURN MARIANHILL ROAD, RICHMOND ROAD, N3, STALWART SIMALENE STREET, ANTON LEMBEDE STREET, MAHATMA GANDHI ROAD TO SHEARER ROAD.
HOSPITAL ROAD
START HOSPITAL ROAD VIA MAHATMA GANDHI ROAD, ANTON LEMBEDE STREET, STALWART SIMALENE STREET, N3, RICHMOND ROAD TO MARINHILL ROAD. RETURN MARIANHILL ROAD, RICHMOND ROAD, N3, STALWART SIMALENE STREET, ANTON LEMBEDE STREET, MAHATMA GANDHI ROAD TO HOSPITAL ROAD.
VARSITY DRIVE
START VARSITY DRIVE VIA QUARRY ROAD, M19, CAVERSHAM ROAD, MARIANHILL ROAD. RETURN MARIANHILL ROAD VIA CAVERSHAM ROAD, M19, QUARRY ROAD TO VARSITY DRIVE.
STEVE BIKO ROAD
START STEVE BIKO ROAD VIA KING DINIZULU ROAD, N3, RICHMOND ROAD TO MARIANHILL ROAD. RETURN TRIP MARINHILL ROAD VIA RICHMOND ROAD, N3, KING DINIZULU ROAD TO STEVE BIKO ROAD.
DUNCAN BARRET ROAD
START DUNCAN BARRET ROAD VIA BALFOUR ROAD, SANDERSON STREET, JOSIAH GUMEDE ROAD, CAVERSHAM STREET TO MARIANHILL ROAD. RETURN MARIANHILL ROAD, CAVERSHAM ROAD, JOSIAH GUMEDE ROAD, SANDERSON STREET, BALFOUR ROAD TO DUNCAN BARRET ROAD.
TRIO PLACE
START TRIO PLACE, VIA BURO CRESCENT, N3, RICHMOND ROAD TO MARIANHILL ROAD. RETURN TRIP MARIANHILL ROAD, RICHMOND ROAD, N3, BURO CRESCENT TO TRIO PLACE.
NATIONALLY
FROM UNIVERSITY TO TRAVEL NATIONALLY FOR SPECIAL EVENTS WITHIN SOUTH AFRICA.



transport

Department:
Transport
Province of KwaZulu-Natal

GAZETTE

LGKZNG20-2023-AUG

REGION: ALL

1)	Application Number: APP0160441	2)	Gazette Number: LGKZNG20-2023-AUG
3)	Applicant: IKHWEZI BUS SERVICE (PTY) LTD ID NO. 1957/001045/07 Association: NOT AVAILABLE	4)	Applicant Address: ERF 4056 RESERVOIR HILLS DURBAN 4091
5)	Existing Licence Holder: NOT APPLICABLE ID NO. NOT APPLICABLE	6)	Existing Licence Holder Address: NOT APPLICABLE
7)	Type of application: NEW OPERATING LICENCE	8)	Operating Licence Number: NOTAVAILABLE
9)	Vehicle Type: OTHER	10)	1 X 0 (SEATED)
11)	Region: ETHEKWENI AND ILEMBE		
12.1	<p>KZPRERC2850538 - VARIOUS BUS ROUTES FOR IKHWEZI BUS SERVICES.</p> <p>ASMA COURT HEAD SOUTHEAST ON CRAIGHEAD PLACE TOWARD ROLAND CHAPMAN DRIVE TURN LEFT ONTO ROLAND CHAPMAN DRIVE, AT THE ROUNDABOUT, TAKE THE 3RD EXIT ONTO BLAMEY ROAD TURN LEFT TO MERGE ONTO M4 TOWARD CITY CENTRE, MERGE ONTO M4 FOLLOW M4 TO M L SULTAN ROAD IN GREYVILLE, BEREA CONTINUE STRAIGHT TO STAY ON M4 TURN LEFT ONTO ANTON LEMBEDE STREET / M4 (SIGNS FOR SMITH STREET/N3/PIETERMARITZBURG) CONTINUE STRAIGHT TO STAY ON ANTON LEMBEDE STREET /M4, USE THE RIGHT 2 LANES TO TURN RIGHT ONTO JULIUS NYERERE STREET /M4/R102 CONTINUE STRAIGHT ONTO M L SULTAN ROAD.</p> <p>PENTING PROPERTIES DAVID WEBSTER HEAD WEST ON DAVID WEBSTER STREET/M4/R102 TOWARD DR YUSUF DADOO STREET USE THE 2ND FROM THE LEFT LANE TO STAY ON DAVID WEBSTER STREET/M4/R102 USE THE RIGHT LANE TO TURN SLIGHTLY RIGHT ONTO DAVID WEBSTER STREET USE THE 2ND FROM THE RIGHT LANE TO TURN RIGHT AT THE 2ND CROSS STREET ONTO JULIUS NYERERE STREET/M4/R102 CONTINUE STRAIGHT ONTO M L SULTAN ROAD.</p> <p>HLELO PROPERTIES HEAD EAST ON MAUD MFUSI STREET TOWARD JOSEPH NDULI STREET TURN LEFT AT THE 1ST CROSS STREET ONTO JOSEPH NDULI STREET TURN LEFT ONTO ANTON LEMBEDE STREET CONTINUE STRAIGHT ONTO ANTON LEMBEDE STREET/M4 USE THE RIGHT 2 LANES TO TURN RIGHT ONTO JULIUS NYERERE STREET/M4/R102 CONTINUE STRAIGHT ONTO M L SULTAN ROAD.</p> <p>LAVINO/ VALLEY VIEW HEAD EAST ON BANFIELD CRESCENT/VALLEY VIEW ROAD TOWARD IMESON ROAD TURN RIGHT ONTO EARL HAIG ROAD CONTINUE ONTO SPRINGFIELD ROAD/M17 TURN LEFT AT OVERPORT DRIVE CONTINUE ONTO JOHN ZIKHALI ROAD TURN RIGHT ONTO MARKET ROAD, M L SULTAN ROAD WILL BE ON THE LEFT.</p> <p>MANTON, AWAMI, DOLPHIN, MAVOVO HEAD NORTHEAST ON MOUNTBATTEN DRIVE TOWARD RIDDICK AVENUE, CONTINUE ONTO QUARRY ROAD TURN RIGHT ONTO O'FLAHERTY ROAD CONTINUE ONTO SHENFIELD PLACE, CONTINUE ONTO CLARE ROAD, CONTINUE STRAIGHT ONTO RANDES ROAD CONTINUE ON N3. DRIVE TO M L SULTAN ROAD IN GREYVILLE.</p> <p>KIFT PROPERTIES HEAD NORTHEAST ON CAMBRIDGE AVENUE TOWARD ELY ROAD, TURN LEFT ONTO HANNAH ROAD TURN RIGHT AT THE 1ST CROSS STREET ONTO UMBILO ROAD/R102 USE THE RIGHT 2 LANES TO TURN SLIGHTLY RIGHT ONTO MAGWAZA MAPHALALA STREET/R102 SLIGHT LEFT ONTO MAGWAZA MAPHALALA STREET, TURN LEFT ONTO KING DINUZULU ROAD/KING DINUZULU ROAD N TURN RIGHT ONTO BOTANIC GARDENS ROAD USE THE RIGHT 2 LANES TO TURN RIGHT ONTO CHRIS NTULI ROAD USE THE LEFT 2 LANES TO TURN LEFT ONTO M L SULTAN ROAD.</p> <p>CONCOST, PHILHAVEN, VILLA & WEINEMOORE HEAD SOUTHEAST ON CHE GUEVARA ROAD TOWARD CANTERBURY GROVE, TURN LEFT ONTO UMBILO ROAD CONTINUE ONTO LANCERS ROAD USE ANY LANE TO TURN LEFT ONTO JULIUS NYERERE STREET/M4/R102 CONTINUE STRAIGHT ONTO M L SULTAN ROAD</p> <p>PEARL STAR TAKE SHEPSTONE STREET TO BAY TERRACE IN SOUTH BEACH HEAD SOUTHEAST ON MAHATMA GANDHI ROAD TURN RIGHT ONTO BELL STREET, BELL STREET TURNS RIGHT AND BECOMES SHEPSTONE STREET, DRIVE FROM MARGARET MNCADI AVENUE TO DURBAN CENTRAL USE THE LEFT 2 LANES TO TURN LEFT ONTO BAY TERRACE, USE THE LEFT 3 LANES TO TURN SLIGHTLY LEFT ONTO MARGARET MNCADI AVENUE, FOLLOW JOE SLOVO STREET TO INGCUCU ROAD/R102 FOLLOW INGCUCU ROAD TO CARLISLE STREET TURN RIGHT ONTO M L SULTAN ROAD.</p> <p>TRITION TAKE MAY STREET TO EPSOM ROAD HEAD SOUTH ON MAY STREET TOWARD FIRST AVENUE TURN LEFT AT THE 1ST CROSS STREET ONTO FIRST AVENUE CONTINUE ON EPSOM ROAD, TAKE INGCUCU ROAD TO CARLISLE STREET IN DURBAN CENTRAL, DURBAN TURN LEFT ONTO EPSOM ROAD USE THE RIGHT LANE TO TURN SLIGHTLY RIGHT ONTO UMGENI ROAD/R102 TURN RIGHT ONTO CHARLOTTE MAXEKE STREET, TURN RIGHT ONTO INGCUCU ROAD/R102 CONTINUE STRAIGHT ONTO INGCUCU ROAD, TURN LEFT ONTO CARLISLE STREET, TURN RIGHT ONTO M L SULTAN ROAD.</p> <p>ALPINE & MEDINA CONTINUE TO FELIX DLAMINI ROAD/M10, HEAD NORTHEAST, TURN RIGHT TOWARD FELIX DLAMINI ROAD/M10 TAKE M17, STEPHEN DLAMINI ROAD AND JOHN ZIKHALI ROAD TO M L SULTAN ROAD IN GREYVILLE, TURN LEFT ONTO FELIX DLAMINI ROAD/M10, TURN RIGHT ONTO HENDRY ROAD/M17, TURN RIGHT ONTO EARL HAIG ROAD/M17 TURN RIGHT ONTO STEPHEN DLAMINI ROAD TURN LEFT AT OVERPORT DRIVE CONTINUE ONTO JOHN ZIKHALI ROAD TURN RIGHT ONTO MARKET ROAD.</p> <p>MASOBIYA HEAD WEST ON MASOBIYA MDLULI STREET TOWARD ROY ROAD/SHEPSTONE STREET CONTINUE ON SHEPSTONE STREET TAKE BRAM FISCHER ROAD TO CARLISLE STREET IN DURBAN CENTRAL TURN RIGHT ONTO ROY ROAD/SHEPSTONE STREET USE THE LEFT 2 LANES TO TURN LEFT ONTO BRAM FISCHER ROAD CONTINUE ONTO DAVID WEBSTER STREET/M4/R102 USE THE 2ND FROM THE RIGHT LANE TO TURN RIGHT ONTO JOE SLOVO STREET CONTINUE ONTO INGCUCU ROAD/R102 CONTINUE STRAIGHT ONTO INGCUCU ROAD TURN LEFT ONTO CARLISLE STREET TURN RIGHT ONTO M L SULTAN ROAD.</p> <p>URBAN VIEW / EMERALD HEAD NORTHWEST ON INGCUCU ROAD/R102 TOWARD CHARLOTTE MAXEKE STREET CONTINUE STRAIGHT ONTO INGCUCU ROAD TURN LEFT ONTO CARLISLE STREET TURN RIGHT ONTO M L SULTAN ROAD.</p> <p>SMITH STREET HEAD WEST ON ANTON LEMBEDE STREET TOWARD JOE SLOVO STREET USE THE RIGHT 2 LANES TO TURN RIGHT AT THE 1ST CROSS STREET ONTO JOE SLOVO STREET CONTINUE ONTO INGCUCU ROAD/R102 CONTINUE STRAIGHT ONTO INGCUCU ROAD TURN LEFT ONTO CARLISLE STREET TURN RIGHT ONTO M L SULTAN ROAD.</p> <p>BLENHAM, MASONIC, JEWITTS TAKE PRINCE STREET TO BAY TERRACE HEAD NORTHWEST ON PRINCE STREET TOWARD MASONIC ROAD TURN LEFT ONTO RUTHERFORD STREET, DRIVE FROM MARGARET MNCADI AVENUE TO DURBAN CENTRAL CONTINUE ONTO BAY TERRACE USE THE LEFT 3 LANES TO TURN SLIGHTLY LEFT ONTO MARGARET MNCADI AVENUE, FOLLOW JOE SLOVO STREET TO INGCUCU ROAD/R102 USE THE RIGHT 2 LANES TO TURN SLIGHTLY RIGHT TOWARD JOE SLOVO STREET CONTINUE ONTO JOE SLOVO STREET FOLLOW INGCUCU ROAD TO CARLISLE STREET CONTINUE ONTO INGCUCU ROAD/R102 CONTINUE STRAIGHT ONTO INGCUCU ROAD TURN LEFT ONTO CARLISLE STREET TURN RIGHT ONTO M L SULTAN ROAD.</p> <p>CITY CABIN, MAZEPPA DRIVE FROM BAY TERRACE AND MARGARET MNCADI AVENUE TO DURBAN CENTRAL HEAD EAST ON DR LANGALIBALELE DUBE STREET TOWARD ROBIN LANE, TURN RIGHT ONTO MORGE LANE TURN RIGHT ONTO BAY TERRACE USE THE LEFT 3 LANES TO TURN SLIGHTLY LEFT ONTO MARGARET MNCADI AVENUE FOLLOW JOE SLOVO STREET TO INGCUCU ROAD/R102 USE THE RIGHT 2 LANES TO TURN SLIGHTLY RIGHT TOWARD JOE SLOVO STREET CONTINUE ONTO JOE SLOVO STREET FOLLOW INGCUCU ROAD TO CARLISLE STREET CONTINUE ONTO INGCUCU ROAD/R102 CONTINUE STRAIGHT ONTO INGCUCU ROAD TURN LEFT ONTO CARLISLE STREET TURN RIGHT ONTO M L SULTAN ROAD.</p> <p>STERLING HEAD WEST ON CARLISLE ST TOWARD CROSS STREET TURN RIGHT ONTO M L SULTAN ROAD.</p> <p>RENAISSANCE HEAD WEST ON MAUD MFUSI STREET TOWARD LELLOS PASSAGE TURN RIGHT ONTO JOSEPH NDULI STREET TURN LEFT ONTO ANTON LEMBEDE</p>		



transport

Department:
Transport
Province of KwaZulu-Natal

GAZETTE

LGKZNG20-2023-AUG

REGION: ALL

STREET CONTINUE STRAIGHT ONTO ANTON LEMBEDE STREET/M4 USE THE RIGHT 2 LANES TO TURN RIGHT ONTO JULIUS NYERERE STREET/M4/R102 CONTINUE STRAIGHT ONTO M L SULTAN ROAD.

505 ANTON LEMBEDE

HEAD WEST ON ANTON LEMBEDE STREET TOWARD ALEXANDRA STREET CONTINUE STRAIGHT ONTO ANTON LEMBEDE STREET/M4 USE THE RIGHT 2 LANES TO TURN RIGHT ONTO JULIUS NYERERE STREET/M4/R102 CONTINUE STRAIGHT ONTO M L SULTAN ROAD.

JOE SLOVO

HEAD NORTH ON JOE SLOVO ST TOWARD DENIS HURLEY STREET CONTINUE ONTO INGCUCE ROAD/R102 CONTINUE STRAIGHT ONTO INGCUCE ROAD TURN LEFT ONTO CARLISLE STREET TURN RIGHT ONTO M L SULTAN ROAD.

EMDUBANI

HEAD NORTH ON STALWART SIMELANE STREET/M4 TOWARD KINGSMEAD WAY TURN LEFT ONTO KINGSMEAD WAY CONTINUE ON MASABALALA YENGWA AVENUE/M12, TAKE M4 AND INGCUCE ROAD TO CARLISLE STREET IN DURBAN CENTRAL TURN LEFT ONTO MASABALALA YENGWA AVENUE/M12 CONTINUE ONTO WALNUT ROAD USE THE RIGHT 2 LANES TO TURN RIGHT ONTO BRAM FISCHER ROAD/M4 USE THE 2ND FROM THE RIGHT LANE TO TURN RIGHT ONTO JOE SLOVO STREET CONTINUE ONTO INGCUCE ROAD/R102 CONTINUE STRAIGHT ONTO INGCUCE ROAD TURN LEFT ONTO CARLISLE STREET TURN RIGHT ONTO M L SULTAN ROAD

ST GERAN

TAKE LOCKSLEY DR TO JAN SMUTS HWY/KING CETHSWAYO HIGHWAY IN SHERWOOD, DURBAN HEAD SOUTHWEST ON RIPPOON ROAD TOWARD BAZLEY AVENUE CONTINUE ONTO LOCKSLEY DRIVE TAKE N3 TO CHRIS NTULI ROAD IN BEREA. EXIT FROM N3 TURN LEFT ONTO JAN SMUTS HIGHWAY/KING CETHSWAYO HIGHWAY USE THE LEFT LANE TO MERGE ONTO N3 VIA THE RAMP TO CITY/STAD, EXIT ONTO CHRIS NTULI ROAD, DRIVE TO M L SULTAN ROAD IN GREYVILLE, MERGE ONTO CHRIS NTULI ROAD, USE THE LEFT 2 LANES TO TURN LEFT ONTO M L SULTAN ROAD.

RIDE MZANZI, BIG GULF, HOFFMAN

GET ON N3 IN ASHLEY FROM RICHMOND ROAD/M1 HEAD SOUTHEAST TOWARD STOCKVILLE ROAD TURN LEFT ONTO STOCKVILLE ROAD TURN LEFT AT THE 1ST CROSS STREET ONTO RICHMOND ROAD/M1 USE THE RIGHT 2 LANES TO TURN RIGHT TO MERGE ONTO N3 TOWARD DURBAN, FOLLOW N3 TO CHRIS NTULI ROAD IN BEREA, EXIT FROM N3, MERGE ONTO N3 KEEP RIGHT TO STAY ON N3, EXIT ONTO CHRIS NTULI ROAD DRIVE TO M L SULTAN ROAD IN GREYVILLE, MERGE ONTO CHRIS NTULI ROAD USE THE LEFT 2 LANES TO TURN LEFT ONTO M L SULTAN ROAD.

HENWOOD 7TH AVE

HEAD SOUTHWEST ON SEVENTH AVENUE TOWARD MITCHELL CRESCENT, TURN RIGHT AT THE 1ST CROSS STREET ONTO MITCHELL CRESCENT, TURN LEFT ONTO AVONDALE ROAD, TURN LEFT ONTO JOHN ZIKHALI ROAD, TURN RIGHT ONTO MARKET ROAD, M L SULTAN WILL BE ON THE LEFT.

GREENWOOD PARK

TAKE PARK STATION ROAD AND MIMOSA ROAD TO CHRIS HANI ROAD/R102 IN GREENWOOD PARK HEAD NORTHEAST ON SANDERSON PLACE TOWARD PARK STATION ROAD TURN RIGHT ONTO PARK STATION ROAD SLIGHT RIGHT ONTO MIMOSA ROAD FOLLOW R102 TO SANDILE THUSI ROAD/M17 IN GREYVILLE, BEREA TURN RIGHT ONTO CHRIS HANI ROAD/R102 CONTINUE STRAIGHT TO STAY ON CHRIS HANI ROAD/R102 KEEP LEFT TO CONTINUE ON UMGENI ROAD/R102 CONTINUE ON SANDILE THUSI ROAD/M17. TAKE GLADYS MANZI ROAD TO M L SULTAN ROAD TURN RIGHT ONTO SANDILE THUSI ROAD/M17 TURN LEFT ONTO LILIAN NGOYI ROAD CONTINUE ONTO STREET MARYS AVENUE AT THE ROUNDABOUT, TAKE THE 2ND EXIT ONTO GLADYS MANZI ROAD TURN LEFT ONTO MARKET ROAD.

INDATSHANA

HEAD NORTH ON JOSEPH NDULI STREET TOWARD N3, USE THE 2ND FROM THE LEFT LANE TO TURN LEFT ONTO DAVID WEBSTER STREET/M4/R102 USE THE RIGHT LANE TO TURN SLIGHTLY RIGHT ONTO DAVID WEBSTER STREET, USE THE 2ND FROM THE RIGHT LANE TO TURN RIGHT AT THE 2ND CROSS STREET ONTO JULIUS NYERERE STREET/M4/R102 CONTINUE STRAIGHT ONTO M L SULTAN ROAD.

ABC CHAMBERS

HEAD NORTH ON JOE SLOVO STREET TOWARD DR PIXLEY KASEME STREET CONTINUE ONTO INGCUCE ROAD/R102 CONTINUE STRAIGHT ONTO INGCUCE ROAD, TURN LEFT ONTO CARLISLE STREET, TURN RIGHT ONTO M L SULTAN ROAD.

RWZ PROPS

HEAD EAST ON ISMAIL C MEER STREET TOWARD INGCUCE ROAD, TURN LEFT AT THE 1ST CROSS STREET ONTO INGCUCE ROAD, TURN LEFT ONTO CARLISLE STREET, TURN RIGHT ONTO M L SULTAN ROAD.

MC ARTHUR

HEAD EAST ON MAUD MFUSI STREET TOWARD JOSEPH NDULI STREET, TURN LEFT AT THE 1ST CROSS STREET ONTO JOSEPH NDULI STREET, SLIGHT LEFT TO STAY ON JOSEPH NDULI STREET, USE THE LEFT LANE TO TURN RIGHT ONTO JOHANNES NKOSI STREET/M4/R102 TURN LEFT ONTO CROSS STREET, TURN LEFT ONTO CARLISLE STREET TURN RIGHT ONTO M L SULTAN ROAD.

DAVERNPORT

HEAD NORTHEAST ON YORK AVE TOWARD CLARK ROAD, TURN LEFT ONTO CLARK ROAD, TURN RIGHT ONTO CLEAVER ROAD CONTINUE ONTO BOTANIC GARDENS ROAD, USE THE RIGHT 2 LANES TO TURN RIGHT ONTO CHRIS NTULI ROAD USE THE LEFT 2 LANES TO TURN LEFT ONTO M L SULTAN ROAD.

SHERWOOD

TAKE HUGO ROAD AND RANGLES ROAD TO N3 HEAD SOUTHEAST ON HUGO ROAD TOWARD EVERTON ROAD, TURN RIGHT ONTO EVERTON ROAD TURN RIGHT ONTO WATERFALL ROAD TURN LEFT ONTO RANGLES ROAD, FOLLOW N3 TO CHRIS NTULI ROAD, EXIT FROM N3, MERGE ONTO N3, EXIT ONTO CHRIS NTULI ROAD, DRIVE TO M L SULTAN ROAD IN GREYVILLE, MERGE ONTO CHRIS NTULI ROAD, USE THE LEFT 2 LANES TO TURN LEFT ONTO M L SULTAN ROAD.

BAYSIDE

HEAD WEST ON MONTY NAICKER ROAD TOWARD MARK LANE TURN RIGHT ONTO JOE SLOVO STREET, CONTINUE ONTO INGCUCE ROAD/R102 CONTINUE STRAIGHT ONTO INGCUCE ROAD, TURN LEFT ONTO CARLISLE STREET, TURN RIGHT ONTO M L SULTAN ROAD.

ROYAL O'FLAHERTY

HEAD SOUTH ON O'FLAHERTY ROAD TOWARD HULSTON ROAD, CONTINUE ONTO SHENFIELD PLACE, CONTINUE ONTO CLARE ROAD, CONTINUE STRAIGHT ONTO RANGLES ROAD, CONTINUE ON N3, DRIVE TO M L SULTAN ROAD IN GREYVILLE.

TRIO, MVILA, MBONAMBI, BRAZILIA, DR ZWANE

FOLLOW BARTLE ROAD AND STELLAWOOD ROAD TO UMBILO ROAD/R102 HEAD SOUTHEAST ON PROSPECT ROAD TOWARD BARTLE ROAD TURN LEFT ONTO BARTLE ROAD, TURN RIGHT ONTO STELLAWOOD ROAD, TURN LEFT ONTO UMBILO ROAD/R102, CONTINUE ON UMBILO ROAD TO GREYVILLE CONTINUE STRAIGHT ONTO UMBILO ROAD CONTINUE ONTO LANCERS ROAD, USE ANY LANE TO TURN LEFT ONTO JULIUS NYERERE STREET/M4/R102 CONTINUE STRAIGHT ONTO M L SULTAN ROAD.

UNICITY

TAKE SHEPSTONE STREET AND BRAM FISCHER ROAD TO CARLISLE STREET IN DURBAN CENTRAL HEAD EAST ON DR PIXLEY KASEME STREET TOWARD FAREWELL ROAD/SHEPSTONE STREET TURN LEFT AT THE 1ST CROSS STREET ONTO FAREWELL ROAD/SHEPSTONE STREET USE THE LEFT 2 LANES TO TURN LEFT ONTO BRAM FISCHER ROAD CONTINUE ONTO DAVID WEBSTER STREET/M4/R102 USE THE 2ND FROM THE RIGHT LANE TO TURN RIGHT ONTO JOE SLOVO STREET CONTINUE ONTO INGCUCE ROAD/R102 CONTINUE STRAIGHT ONTO INGCUCE ROAD, TURN LEFT ONTO CARLISLE STREET, TURN RIGHT ONTO M L SULTAN ROAD.

KINGSTON RES

TAKE DIAKONIA AVENUE TO MAYDON ROAD IN ALBERT PARK HEAD SOUTH ON PARK STREET TOWARD COLLEGE LANE TURN RIGHT ONTO DIAKONIA AVENUE FOLLOW SYDNEY ROAD/R102 AND RICK TURNER ROAD TO MAZISI KUNENE ROAD IN BEREA CONTINUE ONTO MAYDON ROAD TURN RIGHT ONTO MARGARET MNCADI AVENUE CONTINUE ONTO CHE GUEVARA ROAD USE THE LEFT 2 LANES TO TURN LEFT ONTO SYDNEY ROAD/R102 TURN RIGHT ONTO RICK TURNER ROAD TURN RIGHT ONTO MAZISI KUNENE ROAD.

SAN SABIL & ADDINGTON

TAKE SHEPSTONE STREET TO BAY TERRACE HEAD SOUTHWEST ON MASONIC ROAD TOWARD MAHATMA GANDHI ROAD, TURN LEFT ONTO MAHATMA GANDHI ROAD, TURN RIGHT ONTO SHEPSTONE STREET FOLLOW MARGARET MNCADI AVENUE, SYDNEY ROAD/R102 AND RICK TURNER ROAD TO MAZISI KUNENE ROAD IN BEREA USE THE LEFT 2 LANES TO TURN LEFT ONTO BAY TERRACE, USE THE LEFT 3 LANES TO TURN SLIGHTLY LEFT ONTO MARGARET MNCADI AVENUE, KEEP RIGHT TO STAY ON MARGARET MNCADI AVENUE, CONTINUE ONTO CHE GUEVARA ROAD USE THE LEFT 2 LANES TO TURN LEFT ONTO SYDNEY ROAD/R102, TURN RIGHT ONTO RICK TURNER ROAD, TURN RIGHT ONTO MAZISI KUNENE ROAD.

LANDMARK & HERMITAGE

TAKE SHEPSTONE STREET, BRAM FISCHER ROAD, DAVID WEBSTER STREET/M4/R102, N3, ... AND PRINCESS ALICE AVENUE TO MAZISI KUNENE ROAD IN BEREA, HEAD EAST ON WEST STREET TOWARD FAREWELL ROAD/SHEPSTONE STREET, TURN LEFT AT THE 1ST CROSS STREET ONTO FAREWELL ROAD/SHEPSTONE STREET USE THE LEFT 2 LANES TO TURN LEFT ONTO BRAM FISCHER ROAD CONTINUE ONTO DAVID WEBSTER STREET/M4/R102, KEEP RIGHT TO STAY ON DAVID WEBSTER STREET/M4/R102, USE ANY LANE TO MERGE ONTO N3 VIA THE RAMP TO PIETERMARITZBURG TAKE EXIT 3 TOWARD BEREA ROAD (S)/M13, MERGE ONTO KING DINUZULU ROAD/KING DINUZULU ROAD, USE THE LEFT LANE TO STAY ON KING DINUZULU ROAD/KING DINUZULU ROAD N, TURN LEFT ONTO MAZISI KUNENE ROAD, SLIGHT LEFT ONTO LAMONT ROAD, CONTINUE ONTO PRINCESS ALICE



transport

Department:
Transport
Province of KwaZulu-Natal

GAZETTE

LGKZNG20-2023-AUG

REGION: ALL

AVENUE, TURN RIGHT ONTO RICK TURNER ROAD, TURN RIGHT ONTO MAZISI KUNENE ROAD.

340 UMBILO & ESCOMBE

HEAD NORTHEAST ON UMBILO ROAD TOWARD ALAN PATON ROAD, DESTINATION WILL BE ON THE RIGHT

29 UMBILO ROAD

HEAD NORTHEAST ON UMBILO ROAD TOWARD KING DINUZULU ROAD/KING DINUZULU ROAD, TURN LEFT AT THE 1ST CROSS STREET ONTO KING DINUZULU ROAD, TURN LEFT ONTO CLEAVER ROAD CONTINUE ONTO BULWER ROAD, CONTINUE ONTO ZK MATHEWS ROAD, TURN RIGHT ONTO RICK TURNER ROAD, TURN RIGHT ONTO MAZISI KUNENE ROAD.

98 UMBILO & BEREA COVE

HEAD NORTHEAST ON UMBILO ROAD TOWARD CHE GUEVARA ROAD, TURN LEFT ONTO KING DINUZULU ROAD, DESTINATION WILL BE ON THE LEFT.

155 KING DINUZULU ROAD (SOUTH) BULWER, BEREA, 4083

HEAD NORTHWEST ON KING DINUZULU ROAD TOWARD CANTERBURY GROVE, TURN LEFT ONTO CLEAVER ROAD CONTINUE ONTO BULWER ROAD, CONTINUE ONTO ZK MATHEWS ROAD, TURN RIGHT ONTO RICK TURNER ROAD, TURN RIGHT ONTO MAZISI KUNENE ROAD.

ENTERPRISE

HEAD NORTHEAST ON SAMORA MACHEL STREET TOWARD SAMORA MACHEL STREET, FOLLOW M4 AND R102 TO RICK TURNER ROAD IN CONGELA, TURN LEFT ONTO BRAM FISCHER ROAD/M4, USE THE LEFT LANE TO CONTINUE ON DAVID WEBSTER STREET/M4/R102, CONTINUE STRAIGHT ONTO MARKET STREET/M4/R102, USE THE RIGHT 2 LANES TO TURN SLIGHTLY RIGHT ONTO MARKET STREET/R102 USE THE MIDDLE LANE TO TURN RIGHT ONTO ANTON LEMBEDE STREET/M4/R102 USE THE LEFT LANES TO TURN SLIGHTLY LEFT ONTO SYDNEY ROAD/R102, FOLLOW RICK TURNER ROAD TO MAZISI KUNENE ROAD IN BEREA, TURN RIGHT ONTO RICK TURNER ROAD, TURN RIGHT ONTO MAZISI KUNENE ROAD.

WESTPARK

HEAD NORTHEAST ON WEST ROAD TOWARD CRESCENT STREET SHARP LEFT ONTO CRESCENT STREET, TURN LEFT ONTO FELIX DLAMINI ROAD/M10, USE THE RIGHT 2 LANES TO TURN RIGHT ONTO JAN SMUTS HIGHWAY/KING CETSHWAYO HIGHWAY/M10, SLIGHT LEFT ONTO VUSI MZIMELA ROAD/M10, TURN LEFT ONTO RICK TURNER ROAD, TURN LEFT ONTO MAZISI KUNENE ROAD.

RESERVOIR HEIGHTS

HEAD SOUTHWEST ON HALPIN AVENUE TOWARD DUNKELD ROAD/MOUNTBATTEN DRIVE, CONTINUE ON MOUNTBATTEN DRIVE, TAKE N2 AND VUSI MZIMELA ROAD/M10 TO MAZISI KUNENE ROAD IN BEREA, SHARP LEFT ONTO DUNKELD ROAD/MOUNTBATTEN DRIVE, USE ANY LANE TO TURN LEFT TO MERGE ONTO M19, TURN RIGHT, TAKE THE RAMP ONTO N2, TAKE EXIT 161 TOWARD SOLOMON MAHLANGU DRIVE/M7, USE THE LEFT 2 LANES TO TURN LEFT ONTO SOLOMON MAHLANGU DRIVE/M7 (SIGNS FOR BLUFF/EDWIN SWALES V C DRIVE), TURN LEFT ONTO BELLAIR ROAD/VUSI MZIMELA ROAD/M10, TURN RIGHT ONTO RICK TURNER ROAD, TURN LEFT ONTO MAZISI KUNENE ROAD.

ACUTT STREET

HEAD SOUTH ON ACUTT STREET TOWARD MARGARET MNCADI AVENUE, FOLLOW MARGARET MNCADI AVENUE, SYDNEY ROAD/R102 AND RICK TURNER ROAD TO MAZISI KUNENE ROAD IN BEREA, TURN LEFT ONTO MARGARET MNCADI AVENUE, MAKE A U-TURN AT SAMORA MACHEL STREET, KEEP RIGHT TO STAY ON MARGARET MNCADI AVENUE, CONTINUE ONTO CHE GUEVARA ROAD, USE THE LEFT 2 LANES TO TURN LEFT ONTO SYDNEY ROAD/R102, TURN RIGHT ONTO RICK TURNER ROAD, TURN RIGHT ONTO MAZISI KUNENE ROAD.

CAMDEN

HEAD NORTH ON CAMDEN AVENUE TOWARD CLARK ROAD, TURN LEFT ONTO CLARK ROAD, TURN LEFT ONTO MAZISI KUNENE ROAD, SLIGHT LEFT ONTO LAMONT ROAD, CONTINUE ONTO PRINCESS ALICE AVENUE, TURN RIGHT ONTO RICK TURNER ROAD, TURN RIGHT ONTO MAZISI KUNENE ROAD.

KINROSS

HEAD NORTH ON PERCY OSBORN ROAD TOWARD INNES ROAD, FOLLOW INNES ROAD AND MUSGRAVE ROAD TO LENA AHRENS ROAD IN BULWER, TURN LEFT ONTO LENA AHRENS ROAD, TURN RIGHT ONTO RICK TURNER ROAD, TURN RIGHT ONTO MAZISI KUNENE ROAD.

ASPARA

TAKE INGCUCE ROAD TO DAVID WEBSTER STREET/M4/R102, HEAD EAST ON BERTHA MKHIZE STREET TOWARD INGCUCE ROAD, TURN LEFT AT THE 1ST CROSS STREET ONTO INGCUCE ROAD, TAKE N3, MAZISI KUNENE ROAD AND PRINCESS ALICE AVENUE TO MAZISI KUNENE ROAD IN BEREA, TURN LEFT ONTO DAVID WEBSTER STREET/M4/R102, KEEP RIGHT TO STAY ON DAVID WEBSTER STREET/M4/R102, USE ANY LANE TO MERGE ONTO N3 VIA THE RAMP TO PIETERMARITZBURG, TAKE EXIT 3 TOWARD BEREA ROAD (S)/M13, MERGE ONTO KING DINUZULU ROAD/KING DINUZULU ROAD N, USE THE LEFT LANE TO STAY ON KING DINUZULU ROAD/KING DINUZULU ROAD, TURN LEFT ONTO MAZISI KUNENE ROAD, SLIGHT LEFT ONTO LAMONT ROAD, CONTINUE ONTO PRINCESS ALICE AVENUE, TURN RIGHT ONTO RICK TURNER ROAD, TURN RIGHT ONTO MAZISI KUNENE ROAD.

VICTORIA

TAKE INGCUCE ROAD TO DAVID WEBSTER STREET/M4/R102, HEAD EAST ON BERTHA MKHIZE STREET TOWARD INGCUCE ROAD, TURN LEFT AT THE 1ST CROSS STREET ONTO INGCUCE ROAD, TAKE N3, MAZISI KUNENE ROAD AND PRINCESS ALICE AVENUE TO MAZISI KUNENE ROAD IN BEREA, TURN LEFT ONTO DAVID WEBSTER STREET/M4/R102, KEEP RIGHT TO STAY ON DAVID WEBSTER STREET/M4/R102, USE ANY LANE TO MERGE ONTO N3 VIA THE RAMP TO PIETERMARITZBURG, TAKE EXIT 3 TOWARD BEREA ROAD (S)/M13, MERGE ONTO KING DINUZULU ROAD/KING DINUZULU ROAD N, USE THE LEFT LANE TO STAY ON KING DINUZULU ROAD/KING DINUZULU ROAD, TURN LEFT ONTO MAZISI KUNENE ROAD, SLIGHT LEFT ONTO LAMONT ROAD, CONTINUE ONTO PRINCESS ALICE AVENUE, TURN RIGHT ONTO RICK TURNER ROAD, TURN RIGHT ONTO MAZISI KUNENE ROAD.

MAYVILLE & ALCOCK

HEAD NORTHWEST ON CHARLES STRACHAN ROAD TOWARD JAN SMUTS HIGHWAY/KING CETSHWAYO HIGHWAY, SHARP RIGHT ONTO JAN SMUTS HIGHWAY/KING CETSHWAYO HIGHWAY, TURN LEFT ONTO ROBINSON PLACE, TURN LEFT ONTO ALCOCK CRESCENT.

ALCOCK CRESCENT, MUSGRAVE, BEREA, 4001

TAKE ALCOCK CRESCENT TO JAN SMUTS HIGHWAY/KING CETSHWAYO HIGHWAY, TAKE MARY THIPHE STREET AND RICK TURNER ROAD TO MAZISI KUNENE ROAD, TURN LEFT ONTO MAZISI KUNENE ROAD.

GREENFIELDS

HEAD SOUTH ON RANGLES ROAD TOWARD MOSES KOTANE ROAD, KEEP RIGHT TO CONTINUE ON WATERFALL ROAD, TURN LEFT ONTO JAN SMUTS HIGHWAY/KING CETSHWAYO HIGHWAY/M10, TURN RIGHT ONTO VUSI MZIMELA ROAD/M10, TURN LEFT ONTO RICK TURNER ROAD, TURN LEFT ONTO MAZISI KUNENE ROAD.

SEABOARD

TAKE MARGARET MNCADI AVENUE, SYDNEY ROAD/R102 AND RICK TURNER ROAD TO MAZISI KUNENE ROAD IN BEREA, HEAD SOUTH ON MAHATMA GANDHI ROAD TOWARD TYZACK STREET, USE THE RIGHT 2 LANES TO TURN RIGHT ONTO ANTON LEMBEDE STREET, TURN LEFT ONTO CATO STREET, USE THE LEFT 2 LANES TO TURN RIGHT ONTO BAY TERRACE, USE THE LEFT 3 LANES TO TURN SLIGHTLY LEFT ONTO MARGARET MNCADI AVENUE, KEEP RIGHT TO STAY ON MARGARET MNCADI AVENUE, CONTINUE ONTO CHE GUEVARA ROAD, USE THE LEFT 2 LANES TO TURN LEFT ONTO SYDNEY ROAD/R102, TURN RIGHT ONTO RICK TURNER ROAD, TURN RIGHT ONTO MAZISI KUNENE ROAD.

VAUSE ROAD

HEAD SOUTHWEST ON STEPHEN DLAMINI ROAD TOWARD ST THOMAS ROAD, TURN RIGHT ONTO ST THOMAS ROAD, CONTINUE ON PETER MOKABA ROAD/PETER MOKABA RIDGE, TAKE MARY THIPHE STREET AND RICK TURNER ROAD TO MAZISI KUNENE ROAD, TURN LEFT ONTO PETER MOKABA ROAD/PETER MOKABA RIDGE, TURN RIGHT ONTO JAN SMUTS HIGHWAY/KING CETSHWAYO HIGHWAY, TURN LEFT ONTO BIDSTON ROAD, TURN RIGHT ONTO OWEN AVENUE, OWEN AVE TURN SLIGHTLY LEFT AND BECOMES MARY THIPHE STREET, TURN LEFT ONTO KALANDEN ROAD, TURN LEFT ONTO RICK TURNER ROAD, TURN LEFT ONTO MAZISI KUNENE ROAD.

DERBY

HEAD WEST ON DERBY STREET TOWARD GLADYS MANZI ROAD, TAKE BOTANIC GARDENS ROAD, BULWER ROAD, ZK MATHEWS ROAD AND RICK TURNER ROAD TO MAZISI KUNENE ROAD IN BEREA, USE ANY LANE TO TURN SLIGHTLY LEFT ONTO GLADYS MANZI ROAD/LOUISE LANE, CONTINUE ONTO JOHN ZIKHALI ROAD, TURN LEFT ONTO EDITH BENSON CRESCENT, EDITH BENSON CRESCENT TURN SLIGHTLY RIGHT AND BECOMES BOTANIC GARDENS ROAD, CONTINUE ONTO CLEAVER ROAD, CONTINUE ONTO BULWER ROAD, CONTINUE ONTO ZK MATHEWS ROAD, TURN RIGHT ONTO RICK TURNER ROAD, TURN RIGHT ONTO MAZISI KUNENE ROAD.

CARLISLE

HEAD WEST ON CARLISLE STREET TOWARD ISMAIL C MEER STREET, TURN LEFT ONTO MARKET ROAD, USE THE RIGHT 2 LANES TO TURN SLIGHTLY RIGHT ONTO MARKET STREET/R102, USE THE MIDDLE LANE TO TURN RIGHT ONTO ANTON LEMBEDE STREET/M4/R102, USE THE LEFT LANES TO TURN SLIGHTLY LEFT ONTO SYDNEY ROAD/R102, TURN RIGHT ONTO RICK TURNER ROAD, TURN RIGHT ONTO MAZISI KUNENE ROAD.

TREVOR COURT

TAKE DOON ROAD TO BLUFF ROAD IN CLAIRWOOD, DURBAN, HEAD NORTH ON BRIGHTON ROAD TOWARD WINCHELSEA AVENUE, TURN RIGHT ONTO DOON ROAD, TAKE SOLOMON MAHLANGU DRIVE/M7 AND UMBILO ROAD/R102 TO MAZISI KUNENE ROAD IN BEREA, TURN RIGHT ONTO BLUFF ROAD, USE THE LEFT 2 LANES TO TURN LEFT ONTO SOLOMON MAHLANGU DRIVE/M7, USE THE LEFT 2 LANES TO TURN LEFT ONTO THE RAMP TO UMBILO



transport

Department:
Transport
Province of KwaZulu-Natal

GAZETTE

LGKZNG20-2023-AUG

REGION: ALL

ROAD/R102, CONTINUE ONTO UMBILO ROAD/R102, TURN LEFT ONTO RICK TURNER ROAD, TURN RIGHT ONTO MAZISI KUNENE ROAD.
NEW COMPLEX
HEAD NORTHEAST ON SAVAGE STREET TOWARD GROSVENOR ROAD, TURN RIGHT ONTO GROSVENOR ROAD, TURN RIGHT ONTO RICK TURNER ROAD, TURN LEFT ONTO MAZISI KUNENE ROAD.
WAKESLEIGH
HEAD NORTHEAST ON WAKESLEIGH ROAD/M10 TOWARD CLIFFVIEW ROAD, TURN RIGHT ONTO RICK TURNER ROAD, TURN LEFT ONTO MAZISI KUNENE ROAD.
276 BRICKFIELD ROAD
HEAD SOUTH ON FELIX DLAMINI ROAD/M10 TOWARD CHERRY AVENUE, USE THE RIGHT 2 LANES TO TURN RIGHT ONTO JAN SMUTS HIGHWAY/KING CETSHTWAYO HIGHWAY/M10, SLIGHT LEFT ONTO VUSI MZIMELA ROAD/M10, TURN LEFT ONTO RICK TURNER ROAD, TURN LEFT ONTO MAZISI KUNENE ROAD.
KHAYELISHA
HEAD NORTH ON SARNIA ROAD TOWARD LEEDS ROAD.
22 SARNIA ROAD, UMBILO, BEREA, 4075
HEAD NORTH ON SARNIA ROAD TOWARD UMBILO ROAD/R102, USE ANY LANE TO TURN SLIGHTLY RIGHT ONTO UMBILO ROAD/R102 USE THE RIGHT 2 LANES TO TURN SLIGHTLY RIGHT ONTO MAGWAZA MAPHALALA STREET/R102, TURN RIGHT ONTO ALAN PATON ROAD, TURN RIGHT ONTO SYDNEY ROAD/R102.
LOUIS BOTHA
HEAD NORTHEAST ON PRINCESS ALICE AVENUE, TURN RIGHT ONTO ALBERT DLOMO ROAD, TURN RIGHT ONTO ZK MATHEWS ROAD, TURN LEFT ONTO RICK TURNER ROAD, USE THE LEFT 2 LANES TO TURN LEFT ONTO UMBILO ROAD/R102.
JUNIPER RESIDENCE
TAKE PETER MOKABA ROAD/PETER MOKABA RIDGE, KING DINUZULU ROAD N AND ZK MATHEWS ROAD TO SPIWE ZUMA AVENUE IN UMBILO, HEAD SOUTHWEST ON PETER MOKABA ROAD/PETER MOKABA RIDGE TOWARD HARTLEY ROAD, TURN LEFT ONTO KING DINUZULU ROAD N, USE THE RIGHT 2 LANES TO TURN RIGHT ONTO BOTANIC GARDENS ROAD, CONTINUE ONTO CLEAVER ROAD, CONTINUE ONTO BULWER ROAD, CONTINUE ONTO ZK MATHEWS ROAD, AT THE ROUNDABOUT, TAKE THE 1ST EXIT ONTO SPIWE ZUMA AVENUE, TURN LEFT ONTO UMBILO ROAD/R102.
DUNSTAPLE HEIGHTS
PICK UP DUNSTAPLE HEIGHTS, 11 DUNSTAPLE CRESCENT, VIA VARSITY ROAD STOP UNIVERSITY RETURN TRIP WESTVILLE CAMPUS VIA VARSITY ROAD TO DUNSTAPLE CRESCENT, RESERVOIR HILLS.
KIES AVENUE
PICK UP KIES AVENUE, VIA HAYDEN ROAD, WHITTAKER ROAD, UMGUDULU ROAD, VARSITY ROAD STOP UNIVERSITY, RETURN TRIP UNIVERSITY VIA VARSITY DRIVE, UMGUDULU ROAD, WHITTAKER ROAD, HAYDEN ROAD TO KIES AVENUE.
UMBLO ROAD
PICK UP UMBILO ROAD, VIA LANCERS ROAD, BEREA ROAD, N3, JAN SMUTS HIGHWAY, ESSEX TERRACE, UNIVERSITY ROAD, STOP AT UNIVERSITY, RETURN TRIP UNIVERSITY ROAD, VIA ESSEX TERRACE, JAN SMUTS HIGHWAY, N3, BEREA ROAD, LANCERS ROAD TO UMBILO ROAD.
FELIX DLAMINI RD
PICK UP FELIX DLAMINI ROAD, VIA ALPINE ROAD, UMGENI ROAD, VARSITY DRIVE STOP VARSITY, RETURN TRIP VARSITY ROAD VIA UMGENI ROAD, ALPINE ROAD TO FELIX DLAMINI ROAD.
O' FLATORY ROAD
O' FLATORY ROAD VIA QUARRY ROAD TO VARSITY DRIVE STOP UNIVERSITY, RETURN UNIVERSITY VARSITY ROAD VIA QUARRY ROAD TO O' FLAHERTY ROAD.
ANTON LEMBEDE STREET
ANTON LEMBEDE STREET VIA ALLIWAL STREET, N3, JAN SMUTS HIGHWAY, ESSEX TERRACE TO VARSITY DRIVE STOP UNIVERSITY. RETURN TRIP UNIVERSITY VARSITY DRIVE VIA ESSEX TERRACE, JAN SMUTS HIGHWAY, N3, ALLIWAL STREET TO ANTON LEMBEDE STREET.
MAHATMA GANDHI STREET
MAHATMA GANDHI STREET VIA ANTON LEMBEDE STREET, N3, JAN SMUTS HIGHWAY, ESSEX TERRACE, VARSITY DRIVE TO UNIVERSITY. RETURN UNIVERSITY VARSITY DRIVE VIA ESSEX TERRACE, JAN SMUTS HIGHWAY, N3, ANTON LEMBEDE STREET TO MAHATMA GANDHI STREET.
ANTON LEMBEDE STREET
ANTON LEMBEDE STREET VIA ALLIWAL STREET, N3, JAN SMUTS HIGHWAY, ESSEX TERRACE TO VARSITY DRIVE STOP UNIVERSITY. RETURN TRIP UNIVERSITY VARSITY DRIVE VIA ESSEX TERRACE, JAN SMUTS HIGHWAY, N3, ALLIWAL STREET TO ANTON LEMBEDE STREET.
VARSITY DRIVE
START VARSITY DRIVE STOP AT UNIVERSITY. RETURN DOWN VARSITY DRIVE.
JOSEPH NDULI ROAD
START JOSEPH NDULI ROAD VIA DR YUSUFF DADDOD ROAD, DIAKONIA AVENUE, JOSEPH NTULI ROAD, N3, JAN'S SMUTS HIGHWAY, ESSEX TERRACE TO VARSITY DRIVE STOP AT UNIVERSITY. RETURN VARSITY DRIVE, ESSEX TERRACE, JAN SMUTS HIGHWAY, N3, JOSEPH NTULI, DIAKONIA AVENUE, DR YUSUFF DADDOD ROAD TO JOSEPH NDULI ROAD.
HUNT ROAD
START HUNT ROAD VIA MOORE ROAD, BEREA ROAD, N3, JAN SMUTS HIGHWAY, ESSEX TERRACE TO VARSITY DRIVE. RETURN FROM VARSITY DRIVE, VIA ESSEX TERRACE, JAN SMUTS HIGHWAY, N3, BEREA ROAD, MOORE ROAD, HUNT ROAD.
RIPPON ROAD
START RIPPON ROAD, VIA LOCKSEY DRIVE, JAN SMUTS HIGHWAY, ESSEX TERRACE TO VARSITY DRIVE. RETURN VARSITY DRIVE, ESSEX TERRACE, JAN'S SMUTS HIGHWAY, LOCKSEY DRIVE TO RIPPON ROAD.
BEATRICE STREET
START BEATRICE ST VIA N3, JAN SMUTS HIGHWAY, ESSEX TERRACE TO VARSITY DRIVE. RETURN VARSITY DRIVE VIA ESSEX TERRACE, JAN SMUTS HIGHWAY, N3 TO BEATRICE STREET.
RUTHERFORD ST
START RUTHERFORD STREET VIA, VICTORIA EMBANKMENT, JOSEPH NTULI, N3, JAN SMUTS, ESSEX TERRACE TO VARSITY DRIVE. RETURN VARSITY DRIVE VIA ESSEX TERRACE, JAN SMUTS HIGHWAY, JOSEPH NTULI, VICTORIA EMBANKMENT TO RUTHERFORD STREET.
BEREA ROAD
START BEREA ROAD, N3, JAN SMUTS HIGHWAY, ESSEX TERRACE TO VARSITY DRIVE. RETURN FROM VARSITY DRIVE, VIA ESSEX TERRACE, JAN SMUTS HIGHWAY, N3, BEREA ROAD.
HOLZNER ROAD
START HOLZNER ROAD, VIA RUDOLF ROAD, ABBOT FRANCIS ROAD TO MARIAN ROAD. RETURN FROM MARIAN ROAD VIA ABBOT FRANCIS ROAD, RUDOLF ROAD TO HOLZNER ROAD.
KINGS ROAD
START KINGS ROAD VIA CROMPTON STREET, CAVERSHAM ROAD AND FORREST ROAD TO MARIAN ROAD. RETURN MARIAN ROAD VIA FORREST ROAD, CAVERSHAM ROAD, CROMPTON STREET TO KINGS ROAD.
SCHOOL ROAD
START SCHOOL ROAD VIA JOSIAH GUMEDE STREET, CROMPTON ROAD, FORREST ROAD TO MARIANHILL ROAD. RETURN MARIANHILL ROAD VIA FORREST ROAD, CROMPTON ROAD, JOSIAH GUMED STREET TO SCHOOL ROAD.
BELLTOWER ROAD
START BELLTOWER ROAD VIA JACARANDA ROAD, NAGINA DRIVE, RICHMOND ROAD TO MARIANHILL ROAD. RETURN MARIANHILL ROAD VIA RICHMOND ROAD, NAGINA DRIVE, JACARANDA ROAD TO BELLTOWER ROAD.
MARIAN DRIVE
START MARIAN DRIVE VIA UNDERWOOD ROAD, FORREST ROAD TO MARIANHILL ROAD. RETURN MARIANHILL ROAD, FORREST ROAD, UNDERWOOD ROAD TO MARIAN DRIVE.
ANTON LEMBEDE
START ANTON LEMBEDE STREET VIA SAMORA MACHEL ROAD, PARRY ROAD, BRAM FISCHER ROAD, DAVID WEBSTER ROAD, N3, RICHMOND ROAD TO MARIANHILL ROAD. RETURN MARIANHILL ROAD, RICHMOND ROAD, N3, DAVID WEBSTER ROAD, BRAM FISCHER ROAD, PARRY ROAD, SAMORA MACHEL ROAD TO ANTON LEMBEDE ROAD.
PARRY
START PARRY ROAD, BRAM FISCHER ROAD, DAVID WEBSTER ROAD, N3, RICHMOND ROAD TO MARIANHILL ROAD. RETURN MARIANHILL ROAD, RICHMOND ROAD, N3, DAVID WEBSTER ROAD, BRAM FISCHER ROAD, PARRY ROAD.



transport

Department:
Transport
Province of KwaZulu-Natal

GAZETTE

LGKZNG20-2023-AUG

REGION: ALL

HENRY ROAD
START HENRY ROAD VIA ALPINE ROAD, N2, N3, RICHMOND ROAD TO MARIANHILL ROAD. RETURN MARIANHILL ROAD, RICHMOND ROAD, N3, N2, ALPINE ROAD, TO HENRY ROAD.
KING DINIZULU ROAD
START KING DINIZULU ROAD VIA, CANTEBURY GROVE, N3, RICHMOND ROAD TO MARIANHILL ROAD. RETURN MARIANHILL ROAD VIA RICHMOND ROAD, N3, CANTEBURY ROAD, TO DINIZULU ROAD.
BEREA ROAD
START BEREA ROAD VIA DR. PEXLEY KASEME STREET, N3, RICHMOND ROAD TO MARIANHILL ROAD. RETURN MARIANHILL ROAD VIA RICHMOND ROAD, N3, PEXLEY KASEME STREET, BEREA ROAD.
RANSHAW ROAD
START RANSHAW ROAD VIA UMBILO ROAD, BEREA ROAD, N3, RICHMOND ROAD, TO MARIANHILL ROAD. RETURN MARIANHILL ROAD VIA RICHMOND ROAD, N3, BEREA ROAD, UMBILO ROAD, TO RANSHAW ROAD.
WILLS ROAD
START WILLS ROAD VIA MILTON ROAD, JULIUS NYERERE ROAD, N3, RICHMOND ROAD TO MARIANHILL ROAD. RETURN MARIANHILL ROAD, VIA RICHMOND ROAD, N3, JULIUS NYERERE ROAD, MILTON ROAD TO WILLS ROAD.
DR. YUSAF DADDOO STREET
START DR. YUSAF DADDOO STREET VIA LOUISE STREET, DAVID WEBSTER ROAD, N3, RICHMOND ROAD TO MARIANHILL ROAD. RETURN MARIANHILL ROAD, RICHMOND ROAD, N3, DAVID WEBSTER ROAD, LOUISE STREET TO DR. YUSAF DADDOO STREET.
UMBLO ROAD
START UMBLO ROAD VIA ALAN PATON ROAD, DINIZULU ROAD, N3, RICHMOND ROAD TO MARIANHILL ROAD. RETURN MARIANHILL ROAD VIA RICHMOND ROAD, N3, DINIZULU DRIVE, ALAN PATON ROAD TO UMBLO ROAD.
MAHATMA GANDHI ROAD
START MAHATMA GANDHI ROAD VIA ANTON LEMBEDE STREET, STALWART SIMALENE STREET, N3, RICHMOND ROAD TO MARIANHILL ROAD. RETURN MARIANHILL ROAD, RICHMOND ROAD, N3, STALWART SIMALENE STREET, ANTON LEMBEDE STREET TO MAHATMA GANDHI ROAD.
SHEARER ROAD
START SHEARER ROAD, VIA MAHATMA GANDHI ROAD, ANTON LEMBEDE STREET, STALWART SIMALENE STREET, N3, RICHMOND ROAD TO MARIANHILL ROAD. RETURN MARIANHILL ROAD, RICHMOND ROAD, N3, STALWART SIMALENE STREET, ANTON LEMBEDE STREET, MAHATMA GANDHI ROAD TO SHEARER ROAD.
HOSPITAL ROAD
START HOSPITAL ROAD VIA MAHATMA GANDHI ROAD, ANTON LEMBEDE STREET, STALWART SIMALENE STREET, N3, RICHMOND ROAD TO MARIANHILL ROAD. RETURN MARIANHILL ROAD, RICHMOND ROAD, N3, STALWART SIMALENE STREET, ANTON LEMBEDE STREET, MAHATMA GANDHI ROAD TO HOSPITAL ROAD.
VARSITY DRIVE
START VARSITY DRIVE VIA QUARRY ROAD, M19, CAVERSHAM ROAD, MARIANHILL ROAD. RETURN MARIANHILL ROAD VIA CAVERSHAM ROAD, M19, QUARRY ROAD TO VARSITY DRIVE.
STEVE BIKO ROAD
START STEVE BIKO ROAD VIA KING DINIZULU ROAD, N3, RICHMOND ROAD TO MARIANHILL ROAD. RETURN MARIANHILL ROAD VIA RICHMOND ROAD, N3, KING DINIZULU ROAD TO STEVE BIKO ROAD.
DUNCAN BARRET ROAD
START DUNCAN BARRET ROAD VIA BALFOUR ROAD, SANDERSON STREET, JOSIAH GUMEDE ROAD, CAVERSHAM STREET TO MARIANHILL ROAD. RETURN MARIANHILL ROAD, CAVERSHAM ROAD, JOSIAH GUMEDE ROAD, SANDERSON STREET, BALFOUR ROAD TO DUNCAN BARRET ROAD.
TRIO PLACE
START TRIO PLACE, VIA BURO CRESCENT, N3, RICHMOND ROAD TO MARIANHILL ROAD. RETURN MARIANHILL ROAD, RICHMOND ROAD, N3, BURO CRESCENT TO TRIO PLACE.
NATIONALLY
FROM UNIVERSITY TO TRAVEL NATIONALLY FOR SPECIAL EVENTS WITHIN SOUTH AFRICA.



transport

Department:
Transport
Province of KwaZulu-Natal

GAZETTE

LGKZNG20-2023-AUG

REGION: ALL

1)	Application Number: APP0160804	2)	Gazette Number: LGKZNG20-2023-AUG
3)	Applicant: RX KHUZWAYO ID NO. 7203125894082 Association: BHOOLAS TAXI ASSOCIATION	4)	Applicant Address: F361 NTUZUMA NTUZUMA 4359
5)	Existing Licence Holder: NOT APPLICABLE ID NO. NOT APPLICABLE	6)	Existing Licence Holder Address: NOT APPLICABLE
7)	Type of application: NEW OPERATING LICENCE	8)	Operating Licence Number: LGKZN1403001888
9)	Vehicle Type: MINIBUS	10)	1 X 15 (SEATED) + 0 (STANDING)
11)	Region: GREATER NORTH		
12.1	<p>2206LS2206SA00055922 - BHOOLAS TAXI RANK TO PHOENIX PLAZA.</p> <p>.FROM BHOOLAS TAXI RANK TURN LEFT INTO INDUSTRIAL ROAD THEN LEFT AGAIN INTO PHOENIX HIGHWAY PROCEED ALONG AND TURN RIGHT INTO RYDALVALE DRIVE THEN LEFT INTO PARTHENON STREET PICK AND DROP. TURN RIGHT INTO PANDORA STREET THEN TURN LEFT AND DRIVE INTO PHOENIX TAXI RANK OR ALTERNATIVELY, PROCEED ALONG RYDALVALE DRIVE AND TURN LEFT INTO LONGCROFT DRIVE AND LEFT INTO PHOENIX HIGHWAY, LEFT INTO PARTHENON STREET AND LEFT INTO PANDORA STREET DROP OF PASSENGERS THEN TURN LEFT INTO THE PHOENIX TAXI RANK PICK UP PASSENGERS AND RETURN BACK TO BHOOLAS TAXI RANK DOING THE SAMETHING.</p> <p>REVERSE ROUTE.</p> <p>FROM PHOENIX TAXI RANK DRIVE BACKWARDS USING THE SAME FORWARD ROUTE.</p> <p>. ALTERNATIVE ROUTE: VIA GOOLAM'S SUPERMARKET AND OHLANGA CASH & CARRY. DRIVE ALONG INDUSTRIAL PARK ROAD, TURN LEFT INTO FERNHAM DRIVE AND LEFT AGAIN INTO GILHAM AVENUE AND DRIVE ALONG AS STATED IN ROUTE 3 ABOVE AND DRIVE BACK ALONG WESTHAM DRIVE THEN LEFT INTO LENHAM DRIVE AND RIGHT INTO NORTHERN DRIVE. THEN LEFT INTO PHOENIX HIGHWAY RIGHT INTO PARTHENON STREET THEN LEFT INTO PHOENIX PLAZA.</p>		
12.2	<p>2206LS2206TW00055924 - 3. BHOOLAS TAXI RANK TO WHITE HOUSE, PHOENIX.</p> <p>FROM BHOOLAS TAXI RANK TURN LEFT INTO PHOENIX INDUSTRIAL ROAD AND THEN RIGHT INTO ABERDARE DRIVE TURN LEFT ALONG ABERDARE DRIVE AND FINALLY TURN RIGHT INTO PHOENIX HIGHWAY. RIGHT INTO STONEBRIDGE DRIVE AND THEN LEFT INTO R102.</p> <p>ALTERNATIVELY,</p> <p>DRIVE ALONG PHOENIX HIGHWAY FROM ABERDARE DRIVE AND PROCEED STRAIGHT THEN FINALLY TURN LEFT INTO R102.TURN LEFT INTO MARSHALL DRIVE, RIGHT INTO BURNSIDE ROAD AND THEN RIGHT INTO FIELD ROAD, RIGHT INTO SIPHOSETHU DRIVE AND THEN LEFT INTO SUGAR MILL WAY. PROCEED TO JOIN GOLF COURSE DRIVE RIGHT INTO FLANDERS DRIVE, TURN AROUND AT MONTGOMERY DRIVE THEN TURN LEFT INTO GOLF COURSE DRIVE THEN LEFT INTO CORNUBIA DRIVE AND RIGHT INTO HILLHEAD ROAD THEN TURN LEFT INTO R102 DRIVE ALONG AND PARK AT WHITEHOUSE.</p> <p>ALTERNATIVE ROUTE:</p> <p>FROM BHOOLAS TAXI RANK TURN RIGHT INTO INDUSTRIAL PARK ROAD AND LEFT INTO M25 PROCEED STRAIGHT AND TURN LEFT INTO R102 THEN DRIVE ALONG TO WHITEHOUSE.</p> <p>REVERSE ROUTE:</p> <p>FROM WHITEHOUSE PROCEED ALONG R102 THEN TURN RIGHT M25 AND DRIVE STRAIGHT BACK TO THE STARTING POINT USING THE SAME FORWARD ROUTE OR ALTERNATIVELY, USE THE SAME FORWARD ROUTE AS STATED ABOVE IN 4.</p> <p>3. BHOOLAS TAXI RANK TO WHITE HOUSE, PHOENIX.</p> <p>FROM BHOOLAS TAXI RANK TURN LEFT INTO PHOENIX INDUSTRIAL ROAD AND THEN RIGHT INTO ABERDARE DRIVE TURN LEFT ALONG ABERDARE DRIVE AND FINALLY TURN RIGHT INTO PHOENIX HIGHWAY, RIGHT INTO STONEBRIDGE DRIVE AND THEN LEFT INTO R102 AND PROCEED TO WHITE HOUSE SHOPPING CENTRE.</p> <p>ALTERNATIVE ROUTE:</p> <p>FROM BHOOLAS TAXI RANK TURN RIGHT INTO INDUSTRIAL PARK ROAD AND LEFT INTO M25 PROCEED STRAIGHT AND TURN LEFT INTO R102 THEN DRIVE ALONG TO WHITEHOUSE.</p> <p>REVERSE ROUTE:</p> <p>FROM WHITEHOUSE PROCEED ALONG R102 THEN TURN RIGHT M25 AND DRIVE STRAIGHT BACK TO THE STARTING POINT USING THE SAME FORWARD ROUTE OR ALTERNATIVELY, USE THE SAME FORWARD ROUTE AS STATED IN 2 ABOVE.</p>		
12.3	<p>2206LS2206U200055925 - 4.BHOOLAS STORE TO VERULAM VIA PHOENIX RESIDENTIAL AREA.</p> <p>FROM BHOOLAS TAXI RANK TURN LEFT INTO INDUSTRIAL PARK ROAD PROCEED ALONG THEN TURN LEFT INTO PHOENIX HIGHWAY AND PROCEED STRAIGHT AND TURN LEFT INTO NORTHERN DRIVE, PROCEED UNTIL R102 AND TURN LEFT INTO IT , TURN RIGHT INTO WICK STREET AND LEFT INTO AND LEFT INTO IRELAND STREET AND LEFT INTO VERULAM TAXI RANK.</p> <p>OR</p> <p>ALTERNATIVELY FROM BHOOLAS RANK , TURN LEFT INTO INDUSTRIAL PARK ROAD AND LEFT INTO FERNHAM DRIVE AND LEFT AGAIN INTO LEBNHAM DRIVE , THEN TURN LEFT INTO NORTHERN DRIVE AND LEFT AGAIN INTO R102 TOWARDS VERULAM , INTO WICKS STREET AND LEFT INTO IRELAND AND LEFT INTO VERULAM TAXI RANK.</p>		



transport

Department:
Transport
Province of KwaZulu-Natal

GAZETTE

LGKZNG20-2023-AUG

REGION: ALL

12.4	<p>2206LS2202H100055923 - BHOOLAS TAXI RANK TO TONGAAT VIA VERULAM.</p> <p>2.1. FROM BHOOLAS TAXI RANK TURN LEFT INTO INDUSTRIAL PARK ROAD, PROCEED ALONG THEN DROP PASSENGERS TURN LEFT INTO PHOENIX HIGHWAY AND DRIVE STRAIGHT ALONG THIS ROAD UNTIL TURNING LEFT INTO NORTHERN DRIVE DROP OF PASSENGERS.</p> <p>OR</p> <p>TURN LEFT INTO FERNHAM DRIVE PICK N' DROP AND LEFT AGAIN INTO LENHAM DRIVE. THEN TURN LEFT INTO NORTHERN DRIVE (PICK & DROP) AND LEFT AGAIN INTO R102 TOWARDS VERULAM DROP OFF ONLY. TURN RIGHT INTO WICK STREET AND LEFT INTO IRELAND STREET AND TURN LEFT INTO VERULAM TAXI RANK. FROM VERULAM (DROP OFF) TURN LEFT INTO IRELAND STREET AND LEFT INTO MOSS STREET. PROCEED RIGHT INTO SHALIMAR ROAD THEN RIGHT INTO VINCENT DICKENS ROAD THEN LEFT INTO R102 TOWARDS TONGAAT BECOMING MAIN ROAD. TURN LEFT INTO MARKET LANE THEN DRIVE STRAIGHT INTO TONGAAT TAXI RANK LOAD AND BACK TO BHOOLAS DOING THE SAME ROUTE.</p> <p>2. ALTERNATIVE ROUTE TO TONGAAT VIA VERULAM.</p> <p>2.2. FROM BHOOLAS TAXI RANK TURN RIGHT INTO INDUSTRIAL PARK ROAD THEN LEFT TURN INTO AN ON RAMP TO M25. TURN LEFT INTO N2 FREEWAY AND THEN LEFT INTO M41/ R102 TOWARDS VERULAM RIGHT NORTHERN DRIVE DROP OFF ONLY, LEFT OLD MAIN ROAD AND LEFT UMDLOTI LINK/ M27 THEN PROCEED ALONG USING THE FORWARD ROUTE AS STATED ABOVE,</p> <p>OR</p> <p>PROCEED ALONG INDUSTRIAL PARK DRIVE THEN TURN LEFT INTO M25 AND LEFT INTO R102 PASS THROUGH TO WHITEHOUSE IN PHOENIX AND THEN PROCEED ALONG R102 TOWARDS VERULAM TAXI RANK DROP OFF AND PROCEED TO TONGAAT LEFT INTO IRELAND STREET, INTO MOSS STREET.</p> <p>FROM VERULAM (DROP OFF) TURN LEFT INTO IRELAND STREET AND LEFT INTO MOSS STREET. PROCEED RIGHT INTO SHALIMAR ROAD THEN RIGHT INTO VINCENT DICKENS ROAD THEN LEFT INTO R102 TOWARDS TONGAAT BECOMING MAIN ROAD. TURN LEFT INTO MARKET LANE THEN DRIVE STRAIGHT INTO TONGAAT TAXI RANK LOAD AND BACK TO BHOOLAS DOING THE SAME ROUTE.</p> <p>FROM TONGAAT TAXI RANK TURN RIGHT INTO MARKET LANE THEN RIGHT INTO MAIN ROAD BECOMING R102 THEN DRIVE BACKWARDS USING THE SAME FORWARD ROUTE.</p> <p>2.3 ALTERNATIVE REVERSE ROUTE.</p> <p>FROM TONGAAT TAXI RANK TURN RIGHT INTO MARKET LANE THE LEFT INTO MAIN ROAD AND THEN RIGHT INTO WATSON HIGHWAY. TURN RIGHT INTO N2 FREEWAY ON RAMP. PROCEED ALONG N2 FREEWAY AND THEN TURN RIGHT AND JOIN M25 TOWARDS KWAMASHU THEN PROCEED ALONG UNTIL TURNING RIGHT INTO INDUSTRIAL PARK ROAD ON THE LEFT.</p>
------	---



transport

Department:
Transport
Province of KwaZulu-Natal

GAZETTE

LGKZNG20-2023-AUG

REGION: ALL

1) Application Number: APP0160809	2) Gazette Number: LGKZNG20-2023-AUG
3) Applicant: PN NTOMBELA ID NO. 8207280537088 Association: EASTWOOD TAXI ASSOCIATION	4) Applicant Address: 11 ATHOL PATON DRIVE AMANZIMTOTI 4126
5) Existing Licence Holder: TE NTOMBELA ID NO. 5610135748086	6) Existing Licence Holder Address: 05 HILLVIEW PLACE PIETERMARITZBURG KWA ZULU NATAL 3201
7) Type of application: DECEASED TRANSFER AND NEW OPERATING LICENCE	8) Operating Licence Number: LGKZN0403001531
9) Vehicle Type: MINIBUS	10) 1 X 15 (SEATED) + 0 (STANDING)
11) Region: UMGUNGUNDLOVU	
12.1	<p>2202KL2202KL00053256 - EASTWOOD (VIA MANNING AVENUE) TO FREEDOM SQUARE TERMINAL</p> <p>INBOUND: FROM EASTWOOD STARLING ROAD TERMINUS (KPR0182) TO FREEDOM SQUARE TERMINAL NO.2 OFF CHURCH (KPC0001) ROUTE: STARLING, G111 53, G111 74, G111-53, STARLING KINGFISHER, CHIEF MHLABUNZIMA (BAYNES DRIFT), MANNING, MASUKWANA (EAST), CHURCH.</p> <p>OUTBOUND FROM: FREEDOM SQUARE TERMINAL NO.2 OFF CHURCH (KPC001) TO EASTWOOD STARLING ROAD TERMINUS (KPR0182) ROUTE: OLD MARKET, LANGALIBALELE (LONGMARKET), MURPHY, CHURCH, MASUKWANA (EAST), MANNING, CHIEF MHLABUNZIMA (BAYNES DRIFT), KINGFISHER, STARLING.</p> <p>ALTERNATE ROUTINGS INBOUND: A1. STARLING, G111- 53, G111 74, RETURN G111- 74, G111 53, STARLING, KINGFISHER, CHIEF MHLABUNZIMA (BAYNES DRIFT), SHEFFIELD, BIRMINGHAM, CHIEF MHLABUNZIMA (BAYNES DRIFT), MANNING, JABU NDLOVU (LOOP), RETIEF, CHURCH. A2. STARLING, G111- 53, G111 74, RETURN G111- 74, G111 53, STARLING, KINGFISHER, CHIEF MHLABUNZIMA (BAYNES DRIFT), SHEFFIELD, BIRMINGHAM, CHIEF MHLABUNZIMA (BAYNES DRIFT), MANNING, JABU NDLOVU (LOOP), BOSHOF, CHURCH. B1. STARLING, G111- 53, G111 74, RETURN G111 - 74, G111 53, STARLING, KINGFISHER, CHIEF MHLABUNZIMA (BAYNES DRIFT), MANNING, CHESTERFIELD, RETURN CHESTERFIELD, MANNING, JABU NDLOVU (LOOP), RETIEF, CHURCH. B2. STARLING, G111- 53, G111 74, RETURN G111- 74, G111 53, STARLING, KINGFISHER, CHIEF MHLABUNZIMA (BAYNES DRIFT), MANNING, CHESTERFIELD.</p> <p>RETURN CHESTERFIELD, MANNING, JABU NDLOVU (LOOP), BOSHOF, CHURCH. OUTBOUND: "A. OLD MARKET, LANGALIBALELE (LONGMARKET), MURPHY, CHURCH, RETIEF, LANGALIBALELE (LONGMARKET), MASUKWANA (EAST), MANNING, CHIEF MHLABUNZIMA (BAYNES DRIFT), KINGFISHER, STARLING. B. OLD MARKET, LANGALIBALELE (LONGMARKET), MURPHY, CHURCH, RETIEF, LANGALIBALELE (LONGMARKET), MASUKWANA (EAST), MANNING, CHESTERFIELD.</p> <p>RETURN CHESTERFIELD, MANNING, CHIEF MHLABUNZIMA (BAYNES DRIFT), KINGFISHER, STARLING. C. OLD MARKET, LANGALIBALELE (LONGMARKET), MASUKWANA (EAST), MANNING, CHIEF MHLABUNZIMA (BAYNES DRIFT, BIRMINGHAM, SHEFFIELD, CHIEF MHLABUNZIMA (BAYNES DRIFT), KINGFISHER, STARLING.</p>
12.2	<p>2202KL2202KL00053257 - EASTWOOD (VIA OHRTMANN ROAD) TO FREEDOM SQUARE TERMINAL</p> <p>INBOUND: FROM EASTWOOD STARLING ROAD TERMINUS (KPR0182) TO FREEDOM SQUARE TERMINAL NO.2 OFF CHURCH (KPC0001) ROUTE: STARLING, G111 53, G111 74.</p> <p>RETURN G111 74, G111 53, STARLING, KINGFISHER, CHIEF MHLABUNZIMA (BAYNES DRIFT), MANNING, OHRTMANN, ECHO, MASUKWANA (EAST), CHURCH. OUTBOUND: FROM (ORIGIN): FREEDOM SQUARE TERMINAL NO.2 OFF CHURCH (KPC0001) TO EASTWOOD STARLING ROAD TERMINUS (KPC0182) ROUTE: OLD MARKET, LANGALIBALELE (LONGMARKET), MURPHY, CHURCH, MASUKWANA (EAST), ECHO, OHRTMANN, MANNING, CHIEF MHLABUNZIMA (BAYNES DRIFT), KINGFISHER, STARLING.</p> <p>ALTERNATING ROUTES: A1. STARLING, G111 53, G111 74, RETURN G111 74, G111 53, STARLING KINGFISHER, CHIEF MHLABUNZIMA (BAYNES DRIFT), MANNING, OHRTMANN, ECHO, MASUKWANA (EAST), JABU NDLOVU (LOOP), RETIEF, CHURCH. A2. STARLING, G111 53, G111 74, RETURN G111 74, G111 53, STARLING KINGFISHER, CHIEF MHLABUNZIMA (BAYNES DRIFT), MANNING, OHRTMANN, ECHO, MASUKWANA (EAST), JABU NDLOVU (LOOP), BOSHOF. B1. STARLING, G111 53, G111 74, RETURN G111 74, G111 53, STARLING KINGFISHER, CHIEF MHLABUNZIMA (BAYNES DRIFT), SHEFFIELD, BIRMINGHAM, CHIEF MHLABUNZIMA (BAYNES DRIFT), MANNING, OHRTMANN, ECHO, MASUKWANA (EAST), JABU NDLOVU (LOOP), RETIEF, CHURCH. B2. STARLING, G111 53, G111 74, RETURN G111 74, G111 53, STARLING KINGFISHER, CHIEF MHLABUNZIMA (BAYNES DRIFT), SHEFFIELD, BIRMINGHAM, CHIEF MHLABUNZIMA (BAYNES DRIFT), MANNING, OHRTMANN, ECHO, MASUKWANA (EAST), JABU NDLOVU (LOOP), BOSHOF, CHURCH. C1. STARLING, G111 53, G111 74, RETURN G111 74, G111 53, STARLING KINGFISHER, CHIEF MHLABUNZIMA (BAYNES DRIFT), MANNING, CHESTERFIELD, RETURN CHESTERFIELD, MANNING, OHRTMANN, ECHO, MASUKWANA (EAST), JABU NDLOVU (LOOP), RETIEF, CHURCH. C2. STARLING, G111 53, G111 74, RETURN G111 74, G111 53, STARLING KINGFISHER, CHIEF MHLABUNZIMA (BAYNES DRIFT), MANNING, CHESTERFIELD.</p> <p>RETURN CHESTERFIELD, MANNING, OHRTMANN, ECHO, MASUKWANA (EAST), JABU NDLOVU (LOOP), BOSHOF, CHURCH. OUTBOUND: A1. OLD MARKET, LANGALIBALELE (LONGMARKET), MURPHY, CHURCH, RETIEF, LANGALIBALELE (LONGMARKET), MASUKWANA (EAST), ECHO, OHRTMANN, MANNING, CHESTERFIELD, RETURN CHESTERFIELD, MANNING, CHIEF MHLABUNZIMA (BAYNES DRIFT), KINGFISHER, STARLING. A2. OLD MARKET, LANGALIBALELE (LONGMARKET), MURPHY, CHURCH, RETIEF, LANGALIBALELE OHRTMANN, MANNING, CHIEF MHLABUNZIMA (BAYNES DRIFT), BIRMINGHAM, SHEFFIELD, CHIEF MHLABUNZIMA (BAYNES DRIFT), KINGFISHER, STARLING.</p>



transport

Department:
Transport
Province of KwaZulu-Natal

GAZETTE

LGKZNG20-2023-AUG

REGION: ALL

12.3	<p>2202KL2202KL00053258 - PANORAMA TO FREEDOM SQUARE TERMINAL</p> <p>PANORAMA GARDENS</p> <p>INBOUND: FROM ESSENWOOD/NAVAN BOULEVARD TERMINUS (KPR0171) TO FREEDOM SQUARE TERMINAL NO.2 OFF CHURCH ROUTE: ESSENWOOD, RETURN ESSENWOOD, NAVAN BOULEVARD (UP TO CHIEF MHLABUNZIMA BAYNES DRIFT).</p> <p>OUTBOUND: FROM FREEDOM SQUARE TERMINAL NO.2 OFF CHURCH (KPC0001) TO ESSENWOOD/ NAVAN BOULEVARD TERMINUS (KPR0171)ROUTE: OLD MARKET, LANGALIBALELE (LONGMARKET), MURPHY, CHURCH, BHAMBATHA (GREYTOWN), BIRMINGHAM, NAVAN BOULEVARD.</p> <p>ALTERNATING ROUTES: INBOUND: A.ESSENWOOD, RETURN ESSENWOOD, NAVAN BOULEVARD (UP TO CHIEF MHLABUNZIMA BAYNES DRIFT), RETURN NAVAN BOULEVARD BIRMINGHAM CHIEF MHLABUNZIMA (BAYNES DRIFT) MANNING, MASUKWANA (EAST), CHURCH.B.ESSENWOOD, RETURN ESSENWOOD, NAVAN BOULEVARD (UP TO CHIEF MHLABUNZIMA BAYNES DRIFT), RETURN NAVAN BOULEVARD BIRMINGHAM CHIEF MHLABUNZIMA (BAYNES DRIFT) MANNING, JABU NDLOVU (LOOP), RETIEF, CHURCH.C.ESSENWOOD,</p> <p>RETURN ESSENWOOD, NAVAN BOULEVARD (UP TO CHIEF MHLABUNZIMA BAYNES DRIFT), RETURN NAVAN BOULEVARD BIRMINGHAM CHIEF MHLABUNZIMA (BAYNES DRIFT) MANNING, JABU NDLOVU (LOOP), BOSHOFF, CHURCH.OUTBOUND:A1. OLD MARKET, LANGALIBALELE (LONGMARKET), MASUKWANA (EAST), MANNING, CHIEF MHLABUNZIMA (BAYNES DRIFT), BIRMINGHAM, NAVAN BOULEVARD.A2. OLD MARKET, OLD MARKET, LANGALIBALELE (LONGMARKET), MASUKWANA (EAST), MANNING, CHESTERFIELD, RETURN CHESTERFIELD, MANNING, CHIEF MHLABUNZIMA (BAYNES DRIFT), BIRMINGHAM, NAVAN BOULEVARD.B1. OLD MARKET, LANGALIBALELE (LONGMARKET), MURPHY, CHURCH, MASUKWANA (EAST), MANNING, CHIEF MHLABUNZIMA (BAYNES DRIFT), BIRMINGHAM, NAVAN BOULEVARD.B2. OLD MARKET, LANGALIBALELE (LONGMARKET), MURPHY, CHURCH, MASUKWANA (EAST), MANNING, CHESTERFIELD, RETURN CHESTERFIELD, MANNING, CHIEF MHLABUNZIMA (BAYNES DRIFT), BIRMINGHAM, NAVAN BOULEVARD.</p>
------	--



transport

Department:
Transport
Province of KwaZulu-Natal

GAZETTE

LGKZNG20-2023-AUG

REGION: ALL

1) Application Number: APP0160812	2) Gazette Number: LGKZNG20-2023-AUG
3) Applicant: TE NTOMBELA ID NO. 8207280537088 Association: EASTWOOD TAXI ASSOCIATION	4) Applicant Address: 11 ATHOL PATON DRIVE AMANZIMTOTI 4126
5) Existing Licence Holder: TE NTOMBELA ID NO. 5610135748086	6) Existing Licence Holder Address: 05 HILLVIEW PLACE PIETERMARITZBURG KWA ZULU NATAL 3201
7) Type of application: DECEASED TRANSFER AND NEW OPERATING LICENCE	8) Operating Licence Number: LGKZN0403001530
9) Vehicle Type: MINIBUS	10) 1 X 15 (SEATED) + 0 (STANDING)
11) Region: UMGUNGUNDLOVU	
12.1	<p>2202KL2202KL00053256 - EASTWOOD (VIA MANNING AVENUE) TO FREEDOM SQUARE TERMINAL</p> <p>INBOUND: FROM EASTWOOD STARLING ROAD TERMINUS (KPR0182) TO FREEDOM SQUARE TERMINAL NO.2 OFF CHURCH (KPC0001) ROUTE: STARLING, G111 53, G111 74, G111-53, STARLING KINGFISHER, CHIEF MHLABUNZIMA (BAYNES DRIFT), MANNING, MASUKWANA (EAST), CHURCH.</p> <p>OUTBOUND FROM: FREEDOM SQUARE TERMINAL NO.2 OFF CHURCH (KPC001) TO EASTWOOD STARLING ROAD TERMINUS (KPR0182) ROUTE: OLD MARKET, LANGALIBALELE (LONGMARKET), MURPHY, CHURCH, MASUKWANA (EAST), MANNING, CHIEF MHLABUNZIMA (BAYNES DRIFT), KINGFISHER, STARLING.</p> <p>ALTERNATE ROUTINGS INBOUND: A1. STARLING, G111- 53, G111 74, RETURN G111- 74, G111 53, STARLING, KINGFISHER, CHIEF MHLABUNZIMA (BAYNES DRIFT), SHEFFIELD, BIRMINGHAM, CHIEF MHLABUNZIMA (BAYNES DRIFT), MANNING, JABU NDLOVU (LOOP), RETIEF, CHURCH. A2. STARLING, G111- 53, G111 74, RETURN G111- 74, G111 53, STARLING, KINGFISHER, CHIEF MHLABUNZIMA (BAYNES DRIFT), SHEFFIELD, BIRMINGHAM, CHIEF MHLABUNZIMA (BAYNES DRIFT), MANNING, JABU NDLOVU (LOOP), BOSHOF, CHURCH. B1. STARLING, G111- 53, G111 74, RETURN G111 - 74, G111 53, STARLING, KINGFISHER, CHIEF MHLABUNZIMA (BAYNES DRIFT), MANNING, CHESTERFIELD, RETURN CHESTERFIELD, MANNING, JABU NDLOVU (LOOP), RETIEF, CHURCH. B2. STARLING, G111- 53, G111 74, RETURN G111- 74, G111 53, STARLING, KINGFISHER, CHIEF MHLABUNZIMA (BAYNES DRIFT), MANNING, CHESTERFIELD.</p> <p>RETURN CHESTERFIELD, MANNING, JABU NDLOVU (LOOP), BOSHOF, CHURCH. OUTBOUND: "A. OLD MARKET, LANGALIBALELE (LONGMARKET), MURPHY, CHURCH, RETIEF, LANGALIBALELE (LONGMARKET), MASUKWANA (EAST), MANNING, CHIEF MHLABUNZIMA (BAYNES DRIFT), KINGFISHER, STARLING. B. OLD MARKET, LANGALIBALELE (LONGMARKET), MURPHY, CHURCH, RETIEF, LANGALIBALELE (LONGMARKET), MASUKWANA (EAST), MANNING, CHESTERFIELD.</p> <p>RETURN CHESTERFIELD, MANNING, CHIEF MHLABUNZIMA (BAYNES DRIFT), KINGFISHER, STARLING. C. OLD MARKET, LANGALIBALELE (LONGMARKET), MASUKWANA (EAST), MANNING, CHIEF MHLABUNZIMA (BAYNES DRIFT, BIRMINGHAM, SHEFFIELD, CHIEF MHLABUNZIMA (BAYNES DRIFT), KINGFISHER, STARLING.</p>
12.2	<p>2202KL2202KL00053257 - EASTWOOD (VIA OHRTMANN ROAD) TO FREEDOM SQUARE TERMINAL</p> <p>INBOUND: FROM EASTWOOD STARLING ROAD TERMINUS (KPR0182) TO FREEDOM SQUARE TERMINAL NO.2 OFF CHURCH (KPC0001) ROUTE: STARLING, G111 53, G111 74.</p> <p>RETURN G111 74, G111 53, STARLING, KINGFISHER, CHIEF MHLABUNZIMA (BAYNES DRIFT), MANNING, ORTHMANN, ECHO, MASUKWANA (EAST), CHURCH. OUTBOUND: FROM (ORIGIN): FREEDOM SQUARE TERMINAL NO.2 OFF CHURCH (KPC0001) TO EASTWOOD STARLING ROAD TERMINUS (KPC0182) ROUTE: OLD MARKET, LANGALIBALELE (LONGMARKET), MURPHY, CHURCH, MASUKWANA (EAST), ECHO, OHRTMANN, MANNING, CHIEF MHLABUNZIMA (BAYNES DRIFT), KINGFISHER, STARLING.</p> <p>ALTERNATING ROUTES: A1. STARLING, G111 53, G111 74, RETURN G111 74, G111 53, STARLING KINGFISHER, CHIEF MHLABUNZIMA (BAYNES DRIFT), MANNING, OHRTMANN, ECHO, MASUKWANA (EAST), JABU NDLOVU (LOOP), RETIEF, CHURCH. A2. STARLING, G111 53, G111 74, RETURN G111 74, G111 53, STARLING KINGFISHER, CHIEF MHLABUNZIMA (BAYNES DRIFT), MANNING, OHRTMANN, ECHO, MASUKWANA (EAST), JABU NDLOVU (LOOP), BOSHOF. B1. STARLING, G111 53, G111 74, RETURN G111 74, G111 53, STARLING KINGFISHER, CHIEF MHLABUNZIMA (BAYNES DRIFT), SHEFFIELD, BIRMINGHAM, CHIEF MHLABUNZIMA (BAYNES DRIFT), MANNING, OHRTMANN, ECHO, MASUKWANA (EAST), JABU NDLOVU (LOOP), RETIEF, CHURCH. B2. STARLING, G111 53, G111 74, RETURN G111 74, G111 53, STARLING KINGFISHER, CHIEF MHLABUNZIMA (BAYNES DRIFT), SHEFFIELD, BIRMINGHAM, CHIEF MHLABUNZIMA (BAYNES DRIFT), MANNING, OHRTMANN, ECHO, MASUKWANA (EAST), JABU NDLOVU (LOOP), BOSHOF, CHURCH. C1. STARLING, G111 53, G111 74, RETURN G111 74, G111 53, STARLING KINGFISHER, CHIEF MHLABUNZIMA (BAYNES DRIFT), MANNING, CHESTERFIELD, RETURN CHESTERFIELD, MANNING, OHRTMANN, ECHO, MASUKWANA (EAST), JABU NDLOVU (LOOP), RETIEF, CHURCH. C2. STARLING, G111 53, G111 74, RETURN G111 74, G111 53, STARLING KINGFISHER, CHIEF MHLABUNZIMA (BAYNES DRIFT), MANNING, CHESTERFIELD.</p> <p>RETURN CHESTERFIELD, MANNING, OHRTMANN, ECHO, MASUKWANA (EAST), JABU NDLOVU (LOOP), BOSHOF, CHURCH. OUTBOUND: A1. OLD MARKET, LANGALIBALELE (LONGMARKET), MURPHY, CHURCH, RETIEF, LANGALIBALELE (LONGMARKET), MASUKWANA (EAST), ECHO, OHRTMANN, MANNING, CHESTERFIELD, RETURN CHESTERFIELD, MANNING, CHIEF MHLABUNZIMA (BAYNES DRIFT), KINGFISHER, STARLING. A2. OLD MARKET, LANGALIBALELE (LONGMARKET), MURPHY, CHURCH, RETIEF, LANGALIBALELE OHRTMANN, MANNING, CHIEF MHLABUNZIMA (BAYNES DRIFT), BIRMINGHAM, SHEFFIELD, CHIEF MHLABUNZIMA (BAYNES DRIFT), KINGFISHER, STARLING.</p>



transport

Department:
Transport
Province of KwaZulu-Natal

GAZETTE

LGKZNG20-2023-AUG

REGION: ALL

12.3	<p>2202KL2202KL00053258 - PANORAMA TO FREEDOM SQUARE TERMINAL</p> <p>PANORAMA GARDENS</p> <p>INBOUND: FROM ESSENWOOD/NAVAN BOULEVARD TERMINUS (KPR0171) TO FREEDOM SQUARE TERMINAL NO.2 OFF CHURCH ROUTE: ESSENWOOD, RETURN ESSENWOOD, NAVAN BOULEVARD (UP TO CHIEF MHLABUNZIMA BAYNES DRIFT).</p> <p>OUTBOUND: FROM FREEDOM SQUARE TERMINAL NO.2 OFF CHURCH (KPC0001) TO ESSENWOOD/ NAVAN BOULEVARD TERMINUS (KPR0171)ROUTE: OLD MARKET, LANGALIBALELE (LONGMARKET), MURPHY, CHURCH, BHAMBATHA (GREYTOWN), BIRMINGHAM, NAVAN BOULEVARD.</p> <p>ALTERNATING ROUTES: INBOUND: A.ESSENWOOD, RETURN ESSENWOOD, NAVAN BOULEVARD (UP TO CHIEF MHLABUNZIMA BAYNES DRIFT), RETURN NAVAN BOULEVARD BIRMINGHAM CHIEF MHLABUNZIMA (BAYNES DRIFT) MANNING, MASUKWANA (EAST), CHURCH.B.ESSENWOOD, RETURN ESSENWOOD, NAVAN BOULEVARD (UP TO CHIEF MHLABUNZIMA BAYNES DRIFT), RETURN NAVAN BOULEVARD BIRMINGHAM CHIEF MHLABUNZIMA (BAYNES DRIFT) MANNING, JABU NDLOVU (LOOP), RETIEF, CHURCH.C.ESSENWOOD,</p> <p>RETURN ESSENWOOD, NAVAN BOULEVARD (UP TO CHIEF MHLABUNZIMA BAYNES DRIFT), RETURN NAVAN BOULEVARD BIRMINGHAM CHIEF MHLABUNZIMA (BAYNES DRIFT) MANNING, JABU NDLOVU (LOOP), BOSHOFF, CHURCH.OUTBOUND:A1. OLD MARKET, LANGALIBALELE (LONGMARKET), MASUKWANA (EAST), MANNING, CHIEF MHLABUNZIMA (BAYNES DRIFT), BIRMINGHAM, NAVAN BOULEVARD.A2. OLD MARKET, OLD MARKET, LANGALIBALELE (LONGMARKET), MASUKWANA (EAST), MANNING, CHESTERFIELD, RETURN CHESTERFIELD, MANNING, CHIEF MHLABUNZIMA (BAYNES DRIFT), BIRMINGHAM, NAVAN BOULEVARD.B1. OLD MARKET, LANGALIBALELE (LONGMARKET), MURPHY, CHURCH, MASUKWANA (EAST), MANNING, CHIEF MHLABUNZIMA (BAYNES DRIFT), BIRMINGHAM, NAVAN BOULEVARD.B2. OLD MARKET, LANGALIBALELE (LONGMARKET), MURPHY, CHURCH, MASUKWANA (EAST), MANNING, CHESTERFIELD, RETURN CHESTERFIELD, MANNING, CHIEF MHLABUNZIMA (BAYNES DRIFT), BIRMINGHAM, NAVAN BOULEVARD.</p>
------	--



transport

Department:
Transport
Province of KwaZulu-Natal

GAZETTE

LGKZNG20-2023-AUG

REGION: ALL

1)	Application Number: APP0160838	2)	Gazette Number: LGKZNG20-2023-AUG
3)	Applicant: JZ MNGOMA ID NO. 660205552084 Association: ENGONYAMENI TAXI OWNERS ASSOCIATION	4)	Applicant Address: 1400 BOROUGH ROAD CATO MANOR 4091
5)	Existing Licence Holder: NOT APPLICABLE ID NO. NOT APPLICABLE	6)	Existing Licence Holder Address: NOT APPLICABLE
7)	Type of application: NEW OPERATING LICENCE	8)	Operating Licence Number: LKNKZN0127042
9)	Vehicle Type: MINIBUS TAXI	10)	1 X 9-16 (SEATED) + 0 (STANDING)
11)	Region: NINGIZMU 1		
12.1	21004R2209WC00049709 - ENGONYAMENI TO ISIPINGO FROM AN APPROVED RANK ON ROAD P725, INTO AND ALONG D1031, LEFT INTO D1017, LEFT INTO D1011, INTO INWABE ROAD (PICK UP AND DROP ALONG THE WAY), LEFT INTO P725 INTO MANGOSUTHU HIGHWAY, RIGHT INTO PRINCE MCAIZENI DRIVE, RIGHT INTO OLD MAIN ROAD, RIGHT INTO ALEXANDER AVENUE, INTO ALEXANDER AVENUE TAXI RANK, ISIPINGO AND RETURN INTO AND ALONG ALEXANDER AVENUE, INTO THOMAS AVENUE RIGHT INTO CHURCH LANE, LEFT INTO OLD MAIN ROAD AND PROCEED TO ENGONYAMENI ALONG THE REMAINDER OF THE FORWARD ROUTE IN REVERSE.		
12.2	2206LS21004R00049710 - CONDITIONS: 1. PASSENGERS MAY BE PICKED UP AND/ OR SET DOWN ONLY AT DESIGNATED TAXI RANKS OR TAXI STOPS, WHICH SHALL EXCLUDE BUS STOPS. 2. ON THE INBOUND TRIP TO ISIPINGO, NO PASSENGERS MAY BE PICKED UP EN ROUTE FROM ENTERING MANGOSUTHU HIGHWAY UNTIL REACHING THE ALEXANDER AVENUE TAXI RANK. 3. ON THE RETURN TRIP TO ENGONYAMENI, NO PASSENGERS MAY BE SET DOWN UNTIL REACHING P 225. 4. ENTRY OR RANKING ON PRIVATE PROPERTY IS NOT PERMITTED WITHOUT THE WRITTEN PERMISSION OF THE LANDLORD, A COPY OF WHICH MUST BE SUPPLIED TO THE BOARD. 5. WITHOUT HAVING ENTERED INTO AN AGREEMENT WITH OTHER OPERATORS ON A COMMON ROUTE AS CONTEMPLATED BY SECTION 88(2)(B) OF ACT 22 OF 2000, THE PICKING UP OR SETTING DOWN OF PASSENGERS ON SUCH ROUTE ARE NOT PERMITTED . A COPY OF SUCH AGREEMENT MUST BE SUPPLIED TO THE BOARD. 6. AT RANK WHETHER ON - STREET OR OFF - STREET, ONLY THE TAXIS THAT CAN BE ACCOMMODATED IN THE DERMACATED AREA MAY OCCUPY THE RANK, EXCESS VEHICLES MUST HOLD ELSEWHERE AT DESIGNATED HOLDING AREAS. 7. RANK PERMITS OR LETTERS OF AUTHORITY MUST BE PRODUCED IN RESPECT OF ALL RANKS IN MUNICIPAL AREAS, IN PARTICULAR MAJOR TOWNS AND CITIES AND IN PARTICULAR INTER-PROVINCIAL DESTINATIONS. 8. THE ALLOCATION OF ANY ROUTE OR PORTION OF A ROUTE IS SUBJECT TO THE CONDITION THAT IT HAS BEEN APPROVED AND ALLOCATED IN GOOD FAITH AND THAT SUCH ROUTE WILL BE INVALID SHOULD IT TRANSPIRE THAT THE ROUTE OR PORTION THEREOF WILL, OR HAS CAUSED CONFLICT DUE TO IT HAVING BEEN APPROVED BASED ON INCORRECT OR FALSE INFORMATION SUPPLIED TO THE BOARD OR AS A RESULT OF AN ERROR. IN SUCH INSTANCE THE OPERATING LICENCE MUST BE RETURNED TO THE BOARD FOR CORRECTION. 9. THE VEHICLE MUST BE COVERED BY MOTOR VEHICLE INSURANCE AS WELL AS PERSONAL LIABILITY INSURANCE		



transport

Department:
Transport
Province of KwaZulu-Natal

GAZETTE

LGKZNG20-2023-AUG

REGION: ALL

1) Application Number: APP0160843	2) Gazette Number: LGKZNG20-2023-AUG
3) Applicant: SG LUSHABA ID NO. 7509200342080 Association: KLIPRIVER TAXI ASSOCIATION	4) Applicant Address: PO BOX 1960 LADYSMITH 3370
5) Existing Licence Holder: NOT APPLICABLE ID NO. NOT APPLICABLE	6) Existing Licence Holder Address: NOT APPLICABLE
7) Type of application: NEW OPERATING LICENCE	8) Operating Licence Number: LGKZN0303000271
9) Vehicle Type: MINIBUS	10) 1 X 15 (SEATED) + 0 (STANDING)
11) Region: UTHUKELA	
12.1	2202DH2202DH00051140 - FROM KLIPRIVER TAXI RANK TO POINTS WITHIN THE PROVINCE OF KWAZULU-NATAL ONLY. NO PICKING UP OR SETTING DOWN OF PASSENGERS EN ROUTE.
12.2	2202DK2100BF00051105 - BURFORD TO LADYSMITH/EMNAMBITHI FROM APPROVED TAXI RANK AT BURFORD - ESIDAKENI, TURN LEFT OR RIGHT INTO 287 AND PROCEED ALONG D287 INTO SGODIPHOLA, LOAD AND OFFLOAD ALONG D287 AND TURN RIGHT INTO DRIEFONTEIN ROAD AND TURN RIGHT INTO NEWCASTLE ROAD N11. TURN LEFT INTO THOMPSON ROAD AND PROCEED WITH THOMPSON ROAD INTO ILLING ROAD, OFFLOAD, TURN RIGHT INTO ALFRED STREET ALONG SALLFRED STREET AND TURN LEFT INTO MURCHISON STREET ALONG MURCHINSON OFFLOAD AND TURN LEFT INTO KING STREET AND TURN LEFT INTO LYEEL STREET AND TURN RIGHT INTO LYEEL STREET TAXI RANK AND RETURN TO ILLING ROAD. ALTERNATIVE: FROM ALFRED STREET TURN LEFT INTO CRAWSHAW ROAD INTO CRAWSHAW ROAD INTO LYEEL STREET ALONG LYEEL STREET TURN LEFT INTO LYEEL STREET TAXI RANK, AND RETURN TO ILLING ROAD TAXI RANK.



transport

Department:
Transport
Province of KwaZulu-Natal

GAZETTE

LGKZNG20-2023-AUG

REGION: ALL

1) Application Number: APP0160850	2) Gazette Number: LGKZNG20-2023-AUG
3) Applicant: TXE SIMELANE ID NO. 7406255519086 Association: KLIPRIVER TAXI ASSOCIATION	4) Applicant Address: P.O BOX 3540 LADYSMITH 3370
5) Existing Licence Holder: NOT APPLICABLE ID NO. NOT APPLICABLE	6) Existing Licence Holder Address: NOT APPLICABLE
7) Type of application: NEW OPERATING LICENCE	8) Operating Licence Number: LGKZN0303000064
9) Vehicle Type: MINIBUS	10) 1 X 15 (SEATED) + 0 (STANDING)
11) Region: UTHUKELA	
12.1	<p>2202DH2202DH00053442 - EZAKHENI TO LADYSMITH/LYELL STREET TAXI RANK ROUTE ONE</p> <p>A INBOUND: FROM EZAKHENI TAXI RANK AT SHAKA STREET, ALONG SHAKA STREET TURN INTO P325 LOAD AND OFFLOAD, ALONG P325 TURN LEFT INTO HELPMKAAR ROAD LOAD AND OFFLOAD INTO DANSKRAAL LOAD AND OFFLOAD, ALONG HELPMKAAR ROAD TURN LEFT INTO NEWCASTLE ROAD, TURN LEFT INTO THOMPSON ROAD INTO ILLING ROAD LOAD AND OFFLOAD ALONG ILLING ROAD TURN RIGHT INTO ALFRED STREET TURN LEFT INTO CRAWSHAW ROAD INTO LYELL STREET, TURN RIGHT INTO LYELL STREET TAXI RANK. OR PROCEED ALONG ALFRED STREET, TURN LEFT INTO MURCHISON STREET OFFLOAD ALONG MURCHISON TURN LEFT INTO KING STREET TURN LEFT INTO LYELL STREET AND TURN RIGHT INTO LYELL STREET TAXI RANK.</p> <p>B. OUTBOUND: FROM LYELL STREET TAXI RANK TURN LEFT INTO QUEEN STREET, TURN RIGHT INTO LYELL STREET ALONG LYELL STREET INTO CRASHSHAW ROAD ALONG CRAWSHAW ROAD INTO NEWCASTLE ROAD ALONG NEWCASTLE ROAD TURN RIGHT INTO HELPMKAAR ROAD ALONG HELPMKAAR ROAD TURN RIGHT INTO P323 ROAD ALONG P325 ROAD TURN RIGHT INTO SHAKA STREET IN EZAKHENI TAXI RANK</p> <p>ROUTE TWO</p> <p>A. INBOUND : FROM EZAKHENI D SECTION BUS TERMINUS STIMELA ROAD ALONG STIMELA ROAD TURN LEFT INTO P333 TURN LEFT INTO EZAKHENI INDUSTRIAL AREA (PIETERS).</p> <p>B. OUTBOUND: USE THE SAME ROUTE AS PER FORWARD ROUTE.</p>



transport

Department:
Transport
Province of KwaZulu-Natal

GAZETTE

LGKZNG20-2023-AUG

REGION: ALL

1) Application Number: APP0160876	2) Gazette Number: LGKZNG20-2023-AUG
3) Applicant: ZN MABASO ID NO. 8904305398088 Association: KLIPRIVER TAXI ASSOCIATION	4) Applicant Address: A492 EZAKHENI LADYSMITH 3370
5) Existing Licence Holder: NOT APPLICABLE ID NO. NOT APPLICABLE	6) Existing Licence Holder Address: NOT APPLICABLE
7) Type of application: NEW OPERATING LICENCE	8) Operating Licence Number: LGKZN0303001208
9) Vehicle Type: MINIBUS	10) 1 X 15 (SEATED) + 0 (STANDING)
11) Region: UTHUKELA	
12.1	2202DH2202DH00051140 - FROM KLIPRIVER TAXI RANK TO POINTS WITHIN THE PROVINCE OF KWAZULU-NATAL ONLY. NO PICKING UP OR SETTING DOWN OF PASSENGERS EN ROUTE.
12.2	2202DK2100BF00051105 - BURFORD TO LADYSMITH/EMNAMBITHI FROM APPROVED TAXI RANK AT BURFORD - ESIDAKENI, TURN LEFT OR RIGHT INTO 287 AND PROCEED ALONG D287 INTO SGODIPHOLA, LOAD AND OFFLOAD ALONG D287 AND TURN RIGHT INTO DRIEFONTEIN ROAD AND TURN RIGHT INTO NEWCASTLE ROAD N11. TURN LEFT INTO THOMPSON ROAD AND PROCEED WITH THOMPSON ROAD INTO ILLING ROAD, OFFLOAD, TURN RIGHT INTO ALFRED STREET ALONG SALLFRED STREET AND TURN LEFT INTO MURCHISON STREET ALONG MURCHINSON OFFLOAD AND TURN LEFT INTO KING STREET AND TURN LEFT INTO LYELL STREET AND TURN RIGHT INTO LYELL STREET TAXI RANK AND RETURN TO ILLING ROAD. ALTERNATIVE: FROM ALFRED STREET TURN LEFT INTO CRAWSHAW ROAD INTO CRAWSHAW ROAD INTO LYELL STREET ALONG LYELL STREET TURN LEFT INTO LYELL STREET TAXI RANK, AND RETURN TO ILLING ROAD TAXI RANK.
12.3	2202DH2202DH00051141 - CONDITIONS/RESTRICTIONS PASSENGERS MAY BE PICKED UP AND/OR SET DOWN ONLY AT DESIGNATED TAXI RANK OR TAXI STOP, WHICH SHALL EXCLUDE BUS STOPS. ON THE INBOUND TRIP TO DURBAN, NEWCASTLE, DUNDEE, COLENSO, GREYTOWN NO PASSENGERS MAY BE PICKED UP ENROUTE FROM LEAVING THE MAGISTERIAL OF KLIPRIVER UNTIL REACHING THE DESTINATION RANK. ON THE RETURN TRIP TO KLIPRIVER, NO PASSENGERS MAY BE SET DOWN UNTIL REACHING THE MAGISTERIAL DISTRICT OF KLIPRIVER. ENTRY OR RANKING ON PRIVATE PROPERTY IS NOT PERMITTED WITHOUT PERMISSION OF THE LANDLORD, A COPY OF WHICH MUST BE SUPPLIED TO THE BOARD BEFORE ISSUE OPERATING LICENCE. WITHOUT HAVING ENTERED INTO AN AGREEMENT WITH OTHER OPERATORS ON A COMMON ROUTE, AS CONTEMPLATED BY SECTION 88 (2) (B) OF ACT 22 OF 2000, THE PICKING UP OR SETTING DOWN OF PASSENGERS ON SUCH ROUTE IS NOT PERMITTED. A COPY OF SUCH AGREEMENT MUST BE SUPPLIED TO THE BOARD. AT RANKS, WHETHER ON -STREET OR OFF-STREET, ONLY THE TAXIS THAT CAN BE ACCOMMODATED IN THE DEMARCATED AREA MAY OCCUPY THE RANK, EXCESS VEHICLES MUST HOLD ELSEWHERE AT DESIGNATED HOLDING AREAS. RANK PERMITS OR LETTERS OF AUTHORITY MUST BE PRODUCED IN RESPECT OF ALL RANKS IN MUNICIPAL ARREARS, IN PARTICULAR MAJOR TOWNS AND CITIES. THE ALLOCATION OF ANY ROUTE OR PORTION OF A ROUTE IS SUBJECT TO THE CONDITION THAT IT HAS BEEN APPROVED AND ALLOCATED IN GOOD FAITH AND THAT SUCH ROUTE WILL BE INVALID SHOULD IT TRANSPIRE THAT THE ROUTE OR PORTION THEREOF WILL, OR HAS CAUSED CONFLICT DUE TO IT HAVING BEEN APPROVED BASED ON INCORRECT OR FALSE INFORMATION SUPPLIED TO THE BOARD OR AS A RESULT OF AN ERROR. IN SUCH INSTANCE THE OPERATING LICENCE MUST BE RETURNED TO THE BOARD FOR CORRECTION. THE VEHICLE MUST BE COVERED BY MOTOR VEHICLE INSURANCE AS WELL AS PERSONAL LIABILITY INSURANCE.



transport

Department:
Transport
Province of KwaZulu-Natal

GAZETTE

LGKZNG20-2023-AUG

REGION: ALL

1) Application Number: APP0160891	2) Gazette Number: LGKZNG20-2023-AUG
3) Applicant: S HLOPHE ID NO. 8006050785087 Association: UMKOMAAS TAXI ASSOCIATION	4) Applicant Address: 38 SIYATHUTHUKA RESIDENCE HARRY GWELA RD WESTVILLE DURBAN 3630
5) Existing Licence Holder: SP HLOPHE ID NO. 7205175339082	6) Existing Licence Holder Address: PO BOX 1384 UMKOMAAS 4170
7) Type of application: DECEASED TRANSFER	8) Operating Licence Number: LGKZN1103000599
9) Vehicle Type: MINIBUS	10) 1 X 14 (SEATED) + 0 (STANDING)
11) Region: NINGIZMU 1	
12.1	2206SW22066V10054945 - UMKOMAAS TO UMZINTO DEPART FROM UMKOMAAS TAXI RANK SITUATED ON CORNER OF PATTERSON STREET AND BARROW STREET, TURN LEFT ONTO REYNOLDS STREET. TURN LEFT ONTO MOODIE STREET, TURN RIGHT ONTO RONALD NORRIS DRIVE. TURN LEFT ONTO R102 DROP OFF AND PICK UP POINT ON R102 IS CLANSTALL CARAVAN PARK 2ST DROP OFF AND PICK UP POINT ON R102 IS CROCOWORLD. DROP OFF AT RENISHAW STATION ON R102 TURN LEFT ONTO SCOTTBURGH-AIRTH ROAD, DROP OFF AT TAXI RANK ON AIRTH ROAD. TURN AROUND AND REJOIN R102 DROP OFF AT GJ CROOKES HOSPITAL DROP OFF AT INTERSECTION OF R102 AND MARGATE AVENUE, TURN LEFT ONTO R612. DROP OFF AT RAILWAY STATION - PARK RYNIE TURN AROUND AND REJOIN R612 TO UMZINTO. DROP OFF AT UMZINTO TAXI RANK TURN AROUND AND REJOIN R612 THEN R102 TO G.J. CROOKES HOSPITAL RANK, AT HOSPITAL AND LOAD TO UMKOMAAS RETURN TO UMKOMAAS RANK VIA R102, ROLAND NORRIS DRIVE, MOODIE STREET, REYNOLD STREET AND BARROW STREET.
12.2	2206SW2206SW00054946 - UMKOMAAS TO AMAHLONGWA DEPART FROM UMKOMAAS TAXI RANK SITUATED ON THE INTERSECTION OF PATERSON AND BARROW STREET PROCEED WEST ON MCLEAN STREET. DROP OFF AND PICK UP OPPOSITE FONTANA FACTORY, DROP OFF AND PICK UP AT NAIDOOVILLE TOWNSHIP, DROP OFF AND PICK UP AT ASHFIELD SHOPPING CENTRE. DROP OFF AND PICK UP AT HIGHWAY PANELBEATERS, DROP OFF AND PICK UP AT ROSENEATH HEIGHTS. TURN RIGHT AT ROSENEATH T - JUNCTION, DROP OFF AND PICK UP AT GARDENIA STREET. DROP OFF AND PICK UP AT ALLYS GARAGE ON CALENDULA AVENUE. TURN AROUND AND PROCEED SOUTH ON OLD MAIN ROAD TO AMAHLONGWA, DROP OFF AND PICK UP AT UMKOMAAS SECONDARY SCHOOL. DROP OFF AND PICK UP AT ARENA FACTORY, DROP OFF AND PICK UP AT GUWAYETHUS STOP. DROP OFF AND PICK UP AT WILLOW GLEN STORE, DROP OFF AND PICK UP AT CULUS STOP. DROP OFF AND PICK UP AT NOBANTU, DROP OFF AND PICK UP AT MTOMBENI. DROP OFF AND PICK UP AT RANK AT SIBIYAS STORE, TURN AROUND AND RETURN TO UMKOMAAS TAXI RANK VIA ROSENEATH AND CRAIGIEBURN PICKING AND DROPPING AT ALL OF THE STOPS ON THE JOURNEY.
12.3	2206SW2206SW00054947 - UMKOMAAS TO HULL VALLEY FROM UMKOMAAS TAXI RANK SITUATED ON THE CORNER OF PATTERSON AND BARROW STREET AND DRIVE WEST ON MCLEAN STREET. TURN RIGHT ON CALENDULA AVENUE, DROP OFF AND PICK UP AT MOODLEY SPAR, DROP OFF AND PICK UP AT MUNICIPAL OFFICES. DROP OFF AND PICK UP AT ALLYS GARAGE, DROP OFF AND PICK UP AT NEW HAVEN, DROP OFF AND PICK UP AT MIDNIGHT CAFÉ. TURN AROUND AND PROCEED TO SANTA ROSA TOWNSHIP, TURN RIGHT ONTO NEWTANIA ROAD. TURN RIGHT ONTO SALEX ROAD, TURN RIGHT ONTO IBIZA ROAD. RANK AT INTERSECTION OF IBOZA AND NETTLE ROAD, RETURN TO UMKOMAAS TAXI RANK PICKING AND DROPPING AT ALL THE STOPS ON THE FORWARD JOURNEY.



transport

Department:
Transport
Province of KwaZulu-Natal

GAZETTE

LGKZNG20-2023-AUG

REGION: ALL

1) Application Number: APP0160907	2) Gazette Number: LGKZNG20-2023-AUG
3) Applicant: MS ZWANE ID NO. 6707025406087 Association: KLIPRIVER TAXI ASSOCIATION	4) Applicant Address: P.O. BOX 20021 EZAKHENI KWAZULU-NATAL 3381
5) Existing Licence Holder: NOT APPLICABLE ID NO. NOT APPLICABLE	6) Existing Licence Holder Address: NOT APPLICABLE
7) Type of application: NEW OPERATING LICENCE	8) Operating Licence Number: LGKZN0303001258
9) Vehicle Type: MINIBUS	10) 1 X 15 (SEATED) + 0 (STANDING)
11) Region: UTHUKELA	
12.1	<p>2202DH2100BF00051127 - ROSBOOM TO LADYSMITH / LYLEE STREET TAXI RANK.</p> <p>INBOUND.</p> <p>A. FROM ROSBOOM TAXI RANK D367 INTO SKIETDRIEFT ROAD OR PROCEED ALONG ROSBOOM ROAD AND TURN LEFT INTO R103 OFFLOAD AND LOAD OR ALONG SKIETDRIEFT OFFLOAD AND LOAD, TURN INTO KLIPOORT, TURN INTO R103 AND TURN RIGHT INTO N11 AND TURN INTO LYLEE STREET TAXI RANK.</p> <p>INBOUND.</p> <p>B. FROM INSIMBINI TAXI RANK IN ROSBOOM GOODHOPE D367 TURN LEFT INTO R103 OFFLOAD AND LOAD AND TURN RIGHT INTO N11 INTO LYLEE STREET TAXI RANK.</p> <p>OUTBOUND.</p> <p>C. FROM LYLEE STREET TAXI RANK TURN LEFT INTO QUEEN STREET AND TURN LEFT INTO LYLEE STREET INTO N11 AND TURN LEFT INTO R103 ROAD AND TURN RIGHT INTO SKIETDRIEFT ROAD AND TURN INTO KLIPOORT, OFFLOAD AND LOAD ALONG KLIPOORT AND TURN INTO D367 ROAD AND TURN RIGHT INTO ROSBOOM TAXI RANK. ALTERNATIVELY, FROM R103 ROAD TURN RIGHT INTO D367 OFFLOAD AND LOAD THEN PROCEED INTO INSIMBINI TAXI RANK, GOOD HOPE.</p>

Closing times for **ORDINARY WEEKLY** 2023

KWAZULU-NATAL PROVINCIAL GAZETTE

The closing time is **15:00** sharp on the following days:

- **28 December**, Wednesday for the issue of Thursday **05 January 2023**
- **05 January**, Thursday for the issue of Thursday **12 January 2023**
- **12 January**, Thursday for the issue of Thursday **19 January 2023**
- **19 January**, Thursday for the issue of Thursday **26 January 2023**
- **26 January**, Thursday for the issue of Thursday **02 February 2023**
- **02 February**, Thursday for the issue of Thursday **09 February 2023**
- **09 February**, Thursday for the issue of Thursday **16 February 2023**
- **16 February**, Thursday for the issue of Thursday **23 February 2023**
- **23 February**, Thursday for the issue of Thursday **02 March 2023**
- **02 March**, Thursday for the issue of Thursday **09 March 2023**
- **09 March**, Thursday for the issue of Thursday **16 March 2023**
- **15 March**, Wednesday for the issue of Thursday **23 March 2023**
- **23 March**, Thursday for the issue of Thursday **30 March 2023**
- **30 March**, Thursday for the issue of Thursday **06 April 2023**
- **04 April**, Tuesday for the issue of Thursday **13 April 2023**
- **13 April**, Thursday for the issue of Thursday **20 April 2023**
- **20 April**, Thursday for the issue of Thursday **27 April 2023**
- **25 April**, Tuesday for the issue of Thursday **04 May 2023**
- **04 May**, Thursday for the issue of Thursday **11 May 2023**
- **11 May**, Thursday for the issue of Thursday **18 May 2023**
- **18 May**, Thursday for the issue of Thursday **25 May 2023**
- **25 May**, Thursday for the issue of Thursday **01 June 2023**
- **01 June**, Thursday for the issue of Thursday **08 June 2023**
- **08 June**, Thursday for the issue of Thursday **15 June 2023**
- **14 June**, Wednesday for the issue of Thursday **22 June 2023**
- **22 June**, Thursday for the issue of Thursday **29 June 2023**
- **29 June**, Thursday for the issue of Thursday **06 July 2023**
- **06 July**, Thursday for the issue of Thursday **13 July 2023**
- **13 July**, Thursday for the issue of Thursday **20 July 2023**
- **20 July**, Thursday for the issue of Thursday **27 July 2023**
- **27 July**, Thursday for the issue of Thursday **03 August 2023**
- **02 August**, Wednesday for the issue of Thursday **10 August 2023**
- **10 August**, Thursday for the issue of Thursday **17 August 2023**
- **17 August**, Thursday for the issue of Thursday **24 August 2023**
- **24 August**, Thursday for the issue of Thursday **31 August 2023**
- **31 August**, Thursday for the issue of Thursday **07 September 2023**
- **07 September**, Thursday for the issue of Thursday **14 September 2023**
- **14 September**, Thursday for the issue of Thursday **21 September 2023**
- **20 September**, Wednesday for the issue of Thursday **28 September 2023**
- **28 September**, Thursday for the issue of Thursday **05 October 2023**
- **05 October**, Thursday for the issue of Thursday **12 October 2023**
- **12 October**, Thursday for the issue of Thursday **19 October 2023**
- **19 October**, Thursday for the issue of Thursday **26 October 2023**
- **26 October**, Thursday for the issue of Thursday **02 November 2023**
- **02 November**, Thursday for the issue of Thursday **09 November 2023**
- **09 November**, Thursday for the issue of Thursday **16 November 2023**
- **16 November**, Thursday for the issue of Thursday **23 November 2023**
- **23 November**, Thursday for the issue of Thursday **30 December 2023**
- **30 November**, Thursday for the issue of Thursday **07 December 2023**
- **07 December**, Thursday for the issue of Thursday **14 December 2023**
- **14 December**, Thursday for the issue of Thursday **21 December 2023**
- **19 December**, Tuesday for the issue of Thursday **28 December 2023**