



KWAZULU-NATAL PROVINCE
KWAZULU-NATAL PROVINSIE
ISIFUNDAZWE SA KWAZULU-NATALI

Provincial Gazette • Provinsiale Koerant • Igazethi Yesifundazwe

(Registered at the post office as a newspaper) • (As 'n nuusblad by die poskantoor geregistreer)
(Irejistiwee njengephephandaba eposihhovisi)

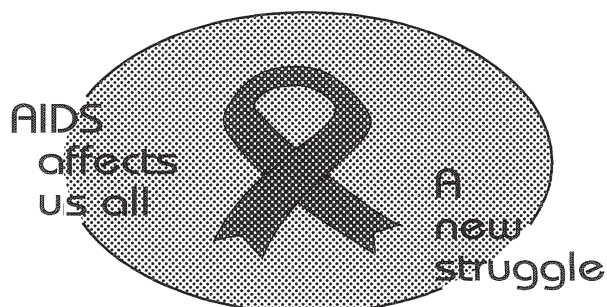
Vol: 17

PIETERMARITZBURG
28 SEPTEMBER 2023
28 SEPTEMBER 2023

No: 2600

PART 1 OF 2

We all have the power to prevent AIDS



**AIDS
HELPLINE**

0800 012 322

DEPARTMENT OF HEALTH

Prevention is the cure

N.B. The Government Printing Works will not be held responsible for the quality of "Hard Copies" or "Electronic Files" submitted for publication purposes

ISSN 1994-4551



9 771994 455008



0 2 6 0 0

IMPORTANT NOTICE:

THE GOVERNMENT PRINTING WORKS WILL NOT BE HELD RESPONSIBLE FOR ANY ERRORS THAT MIGHT OCCUR DUE TO THE SUBMISSION OF INCOMPLETE / INCORRECT / ILLEGIBLE COPY.

No FUTURE QUERIES WILL BE HANDLED IN CONNECTION WITH THE ABOVE.

Contents

<i>No.</i>		<i>Gazette No.</i>	<i>Page No.</i>
PROVINCIAL NOTICES • PROVINSIALE KENNISGEWINGS			
565	Land Reform (Labour Tenants Act) (3/1996) ("the LTA"): Schedule: Various applications	2600	3
566	Spatial Planning and Land Use Management Act (16/2013): Appointment of members to serve on the Umvoti Municipal Planning Tribunal in terms of the Act, section 35 (1) and the Umvoti Municipal Spatial Planning and Land Use Management By-Law section 8 (1) (a)	2600	7
567	Road Carrier Permits: KwaZulu-Natal	2600	8
MUNICIPAL NOTICES • MUNISIPALE KENNISGEWINGS			
351	Local Government: Municipal Structures Act, 2000 (Act No. 32 of 2000): Amajuba District Municipality: By-law on rules and orders of the Amajuba Municipal Council and Committees of the Council	2600	150

PROVINCIAL NOTICES • PROVINSIALE KENNISGEWINGS

PROVINCIAL NOTICE 565 OF 2023


DEPARTMENT OF AGRICULTURE LAND REFORM AND RURAL DEVELOPMENT

LAND REFORM (LABOUR TENANTS) ACT, 1996 (ACT NO. 3 OF 1996)

Notice is hereby given, in terms of Section 17 (2) (c) of the Land Reform (Labour Tenants) Act, 1996 (Act No 3 of 1996) ("the LTA"), that applications for acquisition of land or rights in land were lodged with the Director General of the erstwhile Department of Land Affairs by the Applicants, and in respect of the Property, described in the Schedule.

Any party who may have an interest in the applications appearing in the Schedule is hereby invited to make written representations to the Director General, within 30 days from the publication of this Notice. The representations must be forwarded to:

The Director General
c/o Deputy Director: Tenure Reform Implementation
Department of Agriculture Land Reform and Rural Development
Ladysmith District Office
45 Beacon Road
Ladysmith
3370
Tel (036) 638 9400, Fax (036) 638 9406
Email: Johny.Matlala@dalrrd.gov.za
Isaac.Sibeko@dalrrd.gov.za
File Reference: **See attachment**



SIGNED BY: DEPUTY DIRECTOR: TENURE REFORM IMPLEMENTATION
DULY AUTHORISED

For **DIRECTOR-GENERAL: AGRICULTURE, LAND REFORM AND RURAL DEVELOPMENT**

DATE: 31/08/2023



SCHEDULE

ADMIN DETAILS		DETAILS OF THE APPLICANTS		DETAILS OF THE PROPERTY				
No.	File No / Ref	Name and Surname	Identity Number	Property Description	Locality (District)	Current Title Deed No	Current Owner	Bonds and Restrictive Conditions (Interdicts)
1.	KNB/4/1	Mr. Lamundu Zuma	380113 5154 08 4	The Farm Mount Alice. 13465 GS	uThukela	T32429/1996	JC Lemmer	N/A
		Mr. Bernard Mbimbi Zuma	560827 5263 08 0					
		Mr. Mazibuko Aaron Mbambisa	200717 5185 08 4					
		Mr. Mfokana Mchunu	260326 5778 08 6					
2.	KNB/4/1	Mr. Mbontshi Shabangu	360510 4202 08 2	Portion 14 of the farm Blue Bank No. 12887 GS	uThukela	T11460/1983	Morris Koster	N/A
		Mr. Vana Bernard Shabalala	470210 5438 08 3					
		Mr. Tito Henry Shabalala	500510 5438 08 3					
		Mr. Bongani Aaron Cindi	710808 5645 08 7					
3.	KNB/4/1	Mr. Bongani Willington Nkosi	721121 5367 08 1	Remainder of the farm Brandkraal No. 1140 GS.	uThukela	T839/1995	Barry Joseph Henry Erich	N/A
		Mr. Sgigidla Vittas Dlamini	490624 5540 08 8					
		Ms. Nomasonto Sibaya	700425 0996 08 4					

4.		Mr. Kubeka Sango Dingane	690208 5351 08 9	Portion 2 (remaining extent) of Bramhoek No. 1220, GS	uThukela	T149/2013	Carl De Jager Trust	N/A
5.	KNB/4/3	Mr. Nkosi Mbongiseni Joseph Mr. Zwane Bekhi Mr. Daniel Mazibuko Mr. Makhehlana Elifas Madonsela Ms. Thoko Elizabeth Sibeko Mr. Simphiwe Michael Kubheka Mr. Velaphi Aaron Hlongwane Ms. Thulisile Goodness Msimango Mr. Piet Saulos Mazibuko Mr. Bongani Saulos Mazibuko Mr. Mlamuli Christopher Madonsela	700328 5281 08 2 740824 5278 08 8 400511 5381 08 4 410501 5281 08 1 430520 0294 08 9 450805 5432 08 0 581101 5808 08 1 601129 0729 08 4 650414 5481 08 4 660420 5391 08 2 710910 6082 08 6	The remainder of the farm Nooitgedacht No. 1326, GS	uThukela	T1499/2013	Theunis De Jager Trust- Trustees	N/A
6.	KNB/4/3	Mr. Bhodloza Shabalala	560315 5249 08 5	Portion 2 of Zand Drift No. 2380, GS	uThukela	T21799/2013	The Zunkel Farm Trust	N/A
7.	KNB/4/1	Ms. Anna Motshwedi Situkulu Mr. Somandla Ephriam Mvelase	440712 0523 08 4 631228 5650 08 4	Portion 5 of the farm Brandkraal No. 1140 GS	uThukela	T10466/2021	Somersvlakte Trust	N/A

8.	KNB/4/1	Mr. Johannes Phikaphu Shabalala	381219 5230 08 6	The farm Berg Vlei No. 1934, GS	uThukela	T2775/2019	Mr. Adin Cooke	N/A
9.	KNB/4/1	Mr. Nunu Anderson Buthelezi	520608 5627 08 9	Remainder of the farm Dorie No. 5351 GT	uMzinyathi	T17225/2005	0H331 Eiendomme EDMS MPK	N/A
10.	KZ245/10 8/1/163	Mr. Nkosenye Amos Malevu Mr. Sbusiso Sqwayi Ndlovu Ms. Ntinti Eleanor Ngubane Ms. Vemilani Elizabeth Ngubane	550101 6072 08 6 630706 6043 08 7 610326 5634 08 5 250115 0121 08 0	Portion 4 (remaining extent) of the farm Rust No. 1112, FT	uMzinyathi	T4768/2016	Holme Lacy Farms CC	N/A
11.	KZ245/10 5/KZN/5/3 /35	Ms. Alviva Viola Maharaj	340602 0266 08 2	Aussivht farm No. 13304, GT	uMzinyathi	T4205/2020	Gathmann Family Trust	N/A
12.	KZ245/10 6/KZN/11 0/5	Mr. Bhomu Msawenkosi Sithole Ms. Babazile Ngubane Ms. Azilona Sithole Ms. Nomusa Mildred Sithole	380407 0251 08 9 630706 6043 08 7 360614 0233 08 2 520304 0787 08 2	Portion 7 (remaining extent) of the farm Potspruit No. 2894	uMzinyathi	T41048/1999	Nel Johannes Petrus	N/A

PROVINCIAL NOTICE 566 OF 2023



UMVOTI MUNICIPALITY

APPOINTMENT OF MEMBERS TO SERVE ON THE UMVOTI MUNICIPAL PLANNING TRIBUNAL IN TERMS OF THE SPATIAL PLANNING AND LAND USE MANAGEMENT ACT NO. 16 OF 2013 SECTION 35 (1) AND THE UMVOTI MUNICIPAL SPATIAL PLANNING AND LAND USE MANAGEMENT BY-LAW SECTION 8 (1) (a)

Notice is hereby given in terms of Section 35 (1) of the Spatial Planning and Land Use Management Act and Section 8 (1) (a) of the Umvoti Spatial Planning and Land Use Management By-law, that the uMvoti Municipal Council has appointed a Municipal Planning Tribunal in its meeting held on 27 June 2023 under UMS 105(7) for it to decide on development applications for municipal planning approval. The following members have been appointed by the Council to serve on the uMvoti Municipal Planning Tribunal:

Internal Members:

Professional Discipline	Member
Town and Regional Planner	Mr. Vuyani Khanyile

External Members:

Professional Discipline	Member
Professional Town and Regional Planner	Mr. Gilbert Phiri
Professional Civil Engineer	Mr. Nzamisi Nzimande
Professional Land Surveyor	Mr. Peter Hoffmann
Professional Environmentalist Specialist	Mr. Gert Watson
	Mr. Jeffery Maivha
Professional Attorney of Law	Mr. Jacques de Villiers

The Council appointed the following members as Chairperson and Deputy Chairperson:

Professional Discipline	Designation	Member
Professional Town and Regional Planner	Chairperson	Mr. Gilbert Phiri
Professional Attorney of Law	Deputy Chairperson	Mr. Jacques de Villiers

Enquiries herein may be lodged to the Town Planner at Vuyani.Khanyile@umvoti.gov.za or at telephone number **033 413 9100/9208** during normal office hours.

MS. N. P. NDABA
MUNICIPAL MANAGER

P O Box 71
Greytown
3250

Notice: 4871

PROVINCIAL NOTICE 567 OF 2023

**transport**

Department:
Transport
Province of KwaZulu-Natal

GAZETTE

LGKZNG22-2023-AUG

REGION: ALL

1) Application Number: APP0083981	2) Gazette Number: LGKZNG22-2023-AUG
3) Applicant: S.W. NTOMBELA ID NO. 5509245301085 Association: SIZWE TAXI ASSOCIATION	4) Applicant Address: PO BOX 15571 NEWCASTLE 2940
5) Existing Licence Holder: NOT APPLICABLE ID NO. NOT APPLICABLE	6) Existing Licence Holder Address: NOT APPLICABLE
7) Type of application: ADD AUTHORISATIONS/ROUTES	8) Operating Licence Number: LGKZN0103000563
9) Vehicle Type: MINIBUS	10) 1 X 15 (SEATED) + 0 (STANDING)
11) Region: AMAJUBA	
12.1	2202BQ2202BQ00047497 - NEWCASTLE TO JOHANNESBURG FROM NEWCASTLE TAXI RANK, JOIN VOORTREKKER STREET, LEFT TO KIRKLAND STREET, TURN LEFT TO ALLEN STREET, TURN LEFT TO N11 TO R23 UNTIL PIENAAR STREET, TURN LEFT TO ALLEN STREET, TURN LEFT TO N11 TO R23 UNTIL PIENAAR STREET IN VOLKRUST TURN LEFT INTO R23, PASS GREYLINGSTRAD, BALFOUR, TURN RIGHT INTO N3, TURN INTO M2, OFF TO HARROW, INTO ANDERSON, TURN RIGHT TO RISSIK STREET, TURN RIGHT TO DEVILLIERS, TURN LEFT INTO WANDERERS, INTO PARK CITY RANK. RETURN JOURNEY DEPART FROM ARK CITY RANK, DEVILLIERS STREET, TURN LEFT HARRISON STREET, TURN RIGHT INTO COMMISSIONER STREET, TURN LEFT INTO SIMMOND STREET, INTO M2 EAST INTO N3 AND THEN CONTINUE WITH SAME ROUTE.
12.2	2202BQ2202BQ00047509 - NEWCASTLE TO PIETERMARITZBURG FROM NEWCASTLE TAXI INTO VOORTREKKER STREET TURN KIRKLAND STREET, TURN ALLEN STREET TAKE N11 BYPASS LADYSMITH, ESTCOURT TO N3 BYPASS MOOIRIVER, HOWICK TO PIETERMARITZBURG AND RETURN WITH PASSENGERS VIA SAME ROUTE.NO PICKING UP EN ROUTE ON FORWARD, JOURNEY, NO PICKING UP OR DROPPING OFF EN ROUTE ON RETURN JOURNEY.
12.3	2202BQ2202BQ00047536 - NEWCASTLE TO SPRINGS FROM SIZWE TAXI RANK NEWCASTLE INTO VOORTREKKER STREET, TURN LEFT INTO KIRKLAND STREET LEFT INTO ALLEN STREET INTO N11 R23 VOLKRUS UNTIL PIENAAR STREET, THEN LEFT INTO R23 AGAIN PASSING GREYLINGSTAD, TURN RIGHT INTO R51 PASSING BALFOUR NIGEL UP TO SPRINGS INTO SECOND STREET THEN TO LONG DISTANCE TAXI AT MODEL TRANSFER CENTRE AND RETURN ON THE SAME ROUTE.NO PICKING UP EN ROUTE ON FORWARD JOURNEY NO PICKING UP OR DROPPING OFF EN ROUTE ON RETURN JOURNEY.
12.4	2202BQ2202BQ00047503 - NEWCASTLE TO PIET RETIEF FROM NEWCASTLE TAXI RANK, INTO TERMINUS STREET, TURN RIGHT TO VOORTREKKER STREET, TURN LEFT TO KIRKLAND STREET,TURN LEFT TO ALLEN STREET, TURN LEFT TO N11, PASS CHARLESTOWN, INTO LANGSNEK STREET AT VOLKRUST, TURN RIGHT AT DE KOCK STREET INTO R543, PASS VUKUZAKHE TOWNSHIP INTO VAN REBECK STREET AT WAKKERSTROOM, TURN LEFT TO KRUGER STREET INTO R543, PASS DURKERS DORP (MAPOLA) INTO KERK STREET AT PIET RETIEF, TURN RIGHT TO ZUIDEND STREET, TURN LEFT INTO WESTEND STREET, INTO PIET RETIEF TAXI RANK.
12.5	2202BQ2202BQ00047494 - NEWCASTLE TO ERMELO FROM NEWCASTLE TERMINUS TAXI RANK, INTO VOORTREKAAR, TURN LEFT INTO KIRKLAND STREET, TURN LEFT INTO ALLEN STREET, INTO P354T,INTO N11-4, PASS CHARLESTOWN, PASS VOLKRUST, PASS AMERSFORT ENTR WITH N11 ROAD TO ERMELO WITH KERK STREET AND TURN RIGHT INTO ERMELO TAXI RANK
12.6	2202BQ2202BQ00047495 - NEWCASTLE TO EMPANGENI FROM NEWCASTLE TAXI RANK, INTO VOORTREKKER STREET, TURN LEFT TO KIRKLAND STREET, TURN RIGHT TO ALLEN STREET VIA ARBOR PARK SURBURBS, TURN LEFT INTO N11 ROAD, TURN RIGHT TO P486 VIA BLAUCHBOSCH TO UTRECHT, TURN RIGHT TO UTRECHT ROAD, INTERSECTION ENTER P41(R34), TURN LEFT AT BLOOD RIVER ON P41(R33) AND R34 VIA STILWATER BP GARAGE TO VRYHEID, TURN RIGHT AT CROSS ROADS TO PP523(R34) VAI-VRYHEID, PASS MELMOTH, TURN LEFT TO ENKWALINI NDUNDULU AREA,INTO P47(R34) INTO EMPANGENI MAIN ROAD,TURN RIGHT AT BOXER SHOPPING CENTRE 'A' TAXI RANK EMPANGENI.
12.7	2202BQ2206YH10047500 - NEWCASTLE TO ULUNDI FROM NEWCASTLE TAXI RANK JOIN VOORTREKKER STREET,TURN LEFT INTO MARCHISON STREET,RIGHT INTO ALLEN STREET,TURN LEFT INTO N11,TURN RIGHT TO JOIN P483,TURN RIGHT R34,TURN LEFT AT BLOOD RIVER TO R34 TOWARDS STILL WATER CONTINUE TOWARDS VRYHEID AND TURN RIGHT TO JOIN MEMOTH ROAD UNTIL INTO ULUNDI TURN OFF PROCEED UNTIL ULUNDI TAXI RANK AND RETURN ALONG THE SAME ROUTE.



transport

Department:
Transport
Province of KwaZulu-Natal

GAZETTE

LGKZNG22-2023-AUG

REGION: ALL

1) Application Number: APP0089767	2) Gazette Number: LGKZNG22-2023-AUG
3) Applicant: E.M MOKOENA ID NO. 5403090273088 Association: SIZWE TAXI ASSOCIATION	4) Applicant Address: P.O BOX 50372 OSIZWENI 2952
5) Existing Licence Holder: NOT APPLICABLE ID NO. NOT APPLICABLE	6) Existing Licence Holder Address: NOT APPLICABLE
7) Type of application: ADD AUTHORISATIONS/ROUTES	8) Operating Licence Number: LGKZN0103000822
9) Vehicle Type: MINIBUS	10) 1 X 15 (SEATED) + 0 (STANDING)
11) Region: AMAJUBA	
12.1	2202BQ2202BQ00047495 - NEWCASTLE TO EMPANGENI FROM NEWCASTLE TAXI RANK, INTO VOORTREKKER STREET, TURN LEFT TO KIRKLAND STREET, TURN RIGHT TO ALLEN STREET VIA ARBOR PARK SURBURBS, TURN LEFT INTO N11 ROAD, TURN RIGHT TO P486 VIA BLAUCHBOSCH TO UTRECHT, TURN RIGHT TO UTRECHT ROAD, INTERSECTION ENTER P41(R34), TURN LEFT AT BLOOD RIVER ON P41(R33) AND R34 VIA STILLWATER BP GARAGE TO VRYHEID, TURN RIGHT AT CROSS ROADS TO PP523(R34) VAI-VRYHEID, PASS MELMOTH, TURN LEFT TO ENKWALINI NDUNDULU AREA, INTO P47(R34) INTO EMPANGENI MAIN ROAD, TURN RIGHT AT BOXER SHOPPING CENTRE 'A' TAXI RANK EMPANGENI.
12.2	2202BQ2202BQ00047496 - NEWCASTLE TO PONGOLA FROM NEWCASTLE TAXI RANK, PROCEED STRAIGHT ACROSS TERMINUS STREET, INTO VOORTEKKER STREET, TURN LEFT TO KIRKLAND STREET, TURN RIGHT TO ALLEN STREET, VIA ARBOR PARK SURBURB, TURN LEFT TO N11 TURN RIGHT TO P486, VIA OSIZWENI TO UTRECHT, TURN RIGHT TO UTRECHT ROAD INTERSECTION ENTER P41(R34), TURN LEFT AT BLOOD RIVER INTERSECTION INTO P34-3(R33), VIA STILLWATER BP GARAGE, TURN RIGHT AT CROSS ROAD BEFORE VRYHEID INTO P523(R33) VIA BHEKUZULU TOWNSHIP INTO P46(R69), VIA LOUWSBURG, TURN LEFT AT ROADS INTERSECTION INTO P52-3 (R66), VIA MAGUDU, TURN LEFT TO N2 INTO PONGOLA TAXI RANK.
12.3	2202BQ2202BQ00047497 - NEWCASTLE TO JOHANNESBURG FROM NEWCASTLE TAXI RANK, JOIN VOORTREKKER STREET, LEFT TO KIRKLAND STREET, TURN LEFT TO ALLEN STREET, TURN LEFT TO N11 TO R23 UNTIL PIENAAR STREET, TURN LEFT TO ALLEN STREET, TURN LEFT TO N11 TO R23 UNTIL PIENAAR STREET IN VOLKRUST TURN LEFT INTO R23, PASS GREYLINGSTRAD, BALFOUR, TURN RIGHT INTO N3, TURN INTO M2, OFF TO HARROW, INTO ANDERSON, TURN RIGHT TO RISSIK STREET, TURN RIGHT TO DEVILLIERS, TURN LEFT INTO WANDERERS, INTO PARK CITY RANK. RETURN JOURNEY DEPART FROM ARK CITY RANK, DEVILLIERS STREET, TURN LEFT HARRISON STREET, TURN RIGHT INTO COMMISSIONER STREET, TURN LEFT INTO SIMMOND STREET, INTO M2 ROAD INTO N3 AND THEN CONTINUE WITH SAME ROUTE.
12.4	2202BQ2202BQ00047499 - NEWCASTLE TO PAULPIETERSBURG FROM NEWCASTLE TAXI RANK JOIN VOORTREKKER STREET TURN LEFT INTO MARCHISON STREET RIGHT INTO ALLEN STREET, TURN LEFT INTO N11 TURN RIGHT TO JOIN P483 TURN RIGHT R34 TURN LEFT AT BLOOD RIVER TO R34 TOWARDS STILL WATER, FROM STILL WATER TURN LEFT INTO PAULPIETERSBURG TAXI RANK, RETURN OVER SAME ROUTE.
12.5	2202BQ2202BQ00047502 - OSIZWENI TO NEWCASTLE - UTRECHT (A) FROM OSIZWENI SECTION C,D&E VIA TOP RANK TOWARDS EMPOMPINI JOIN P483 ROAD VIA KUBEKA STAND ESHLAHLANI JACKALASPAN, DICKS TURN OFF MNDZO SCHOOL KHUMALO STAND, ESITESHINI, RAUTMANS DAIRY STOP, ZIMBUTHU AREA STOP, KWACELE STOP VIA EITHER WHITE CITY EMADALENI TO UTRECHT TAXI RANK. RETURN AS SAME AS FORWARD ROUTE. RESTRICTION: NO RESTRICTION TO AND FROM. (B) FROM OSIZWENI SECTION VIA MAKHANYA,EMA FOUR P483 ROAD VIA ENYONINI STOP,EMASANGWENI STOP DICKS BUS STOP,ZIMBUTB AREA VIA EITHER WHITE CITY OR EMADALENI UNTIL UTRECHT TAXI RANK. RETURN: SAME AS FORWARD ROUTE. RESTRICTION: NO RESTRICTION TO AND FROM. (C) FROM OSIZWENI C, D & E VIA TOP RANK,EMATHANGINI,EMAROMENI ESITOLE ESIBOMVU XOLANI TOWARDS EMPOMPINI VIA P483 ROAD TO DICK TURN OFF MNDZO BUS STOP TO MADELENI UNTIL UTRECHT TAXI RANK. RETURN: SAME AS FORWARD ROUTE. RESTRICTION: NO RESTRICTION TO AND FROM. (D)FROM OSIZWENI SECTION C,D & E VIA KHUZANI,MANZANA & JOIN MAIN ROAD TO P483 DICKS TURN OFF MNDZO BUS STOP ZIMBUTHU AREA,KWACELE STOP VIA WHITE CITY OR EMADALENI UNTIL UTRECHT TAXI RANK. RETURN:SAME AS INWARD ROUTE. RESTRICTION: NO RESTRICTION TO AND FROM.
12.6	2202BQ2206YH10047500 - NEWCASTLE TO ULUNDI FROM NEWCASTLE TAXI RANK JOIN VOORTREKKER STREET,TURN LEFT INTO MARCHISON STREET,RIGHT INTO ALLEN STREET,TURN LEFT INTO N11,TURN RIGHT TO JOIN P483,TURN RIGHT R34,TURN LEFT AT BLOOD RIVER TO R34 TOWARDS STILL WATER CONTINUE TOWARDS VRYHEID AND TURN RIGHT TO JOIN MEMOTH ROAD UNTIL INTO ULUNDI TURN OFF PROCEED UNTIL ULUNDI TAXI RANK AND RETURN ALONG THE SAME ROUTE.



transport

Department:
Transport
Province of KwaZulu-Natal

GAZETTE

LGKZNG22-2023-AUG

REGION: ALL

1)	Application Number: APP0104758	2)	Gazette Number: LGKZNG22-2023-AUG
3)	Applicant: BM HLONGWANE ID NO. 5507125269083 Association: IMPENDLE TAXI ASSOCIATION	4)	Applicant Address: P O BOX 337 UNDERBERG 3217
5)	Existing Licence Holder: NOT APPLICABLE ID NO. NOT APPLICABLE	6)	Existing Licence Holder Address: NOT APPLICABLE
7)	Type of application: ADD AUTHORISATIONS/ROUTES	8)	Operating Licence Number: LGKZN0403001834
9)	Vehicle Type: MINIBUS	10)	1 X 15 (SEATED) + 0 (STANDING)
11)	Region: UMGUNGUNDLOVU		
12.1	<p>22068T22068T00051029 - IMPENDLE AND DISTRICTS TO UNDERBERG</p> <p>FORWARD ROUTE.</p> <p>FROM IMPENDLE TAXI RANK, TURN RIGHT INTO MAFAHLENI STREET, TURN RIGHT INTO (R130), TURN RIGHT INTO (P127), THE OPERATE AS PER ROUTE (29), TILL CROSS INZINGA BRIDGE, TURN RIGHT AND OPERATE AS PER ROUTE (31) TILL PASS (P247), BROTENI STORE, BUSHSIDE, NGQIYA, MKHOMAZANA, TURN RIGHT INTO (P252), TURN LEFT INTO (P27), THEN PROCEED INTO (P126) SANI ROAD, PASS HIMEVILLE, TURN LEFT INTO (R617), TURN LEFT INTO OLD MAIN ROAD, TURN RIGHT INTO OLD MAIN ROAD, TURN RIGHT INTO OLD MAIN ROAD TAXI RANK IN UNDERBERG.</p> <p>ALTERNATIVE ROUTE.</p> <p>FROM P127 AT IMBALIYEZWE, KWAMGODI, TURN LEFT INTO (D1225), LEADING TO (IMBALIYEZWEIN), TURN LEFT INTO (D1234), LEADING TO SWAMP, PICK UP AND THEN RETURN ALONG THE SAME ROAD TILL TURN LEFT TO REJOIN (P127), THEN OPERATE AS PER ROUTE (33) ALL THE WAY TO UNDERBERG.</p> <p>RETURN ROUTE.</p> <p>FROM UNDERBERG TAXI RANK SITUATED IN OLD MAIN ROAD, TURN LEFT INTO OLD MAIN ROAD, PROCEED STRAIGHT INTO (R617), TURN RIGHT INTO P126 SANI ROAD, PROCEED AS PER FORWARD ROUTE ALL THE WAY BACK TO IMPENDLE DISTRICTS AND IMPENDLE TAXI RANK.</p>		
12.2	<p>22068T22068T00051031 - INZINGA TO IMPENDLE</p> <p>INZINGA LOCATION. EMZUMBE OPERATE ALONG (A1886), THEN TURN LEFT INTO (A1897), TURN RIGHT INTO (P129) AT THE INTERSECTION OF (A1897, TURN RIGHT INTO (P129), AT THE INTERSECTION OF (A1891) AND (P129), THEN PROCEED, TURN LEFT INTO (A1890), LEADING THE ESKHALENI, PROCEED STRAIGHT INTO (A1887), LEADING TO PANINKUKHU AND KWA-NZAMA STORE, PROCEED TILL TURN RIGHT TO REJOIN (P129), THEN PASS THE FOLLOWING LOCATIONS: EMAROMENI, NXAMALALA TRIBAL COURT, NXAMALALA CLINIC AND LAGAJU SECONDARY SCHOOL, THE PROCEED STRAIGHT ALONG (P129), TILL THE INTERSECTION OF (P129) AND (P127), PRIOR TO CROSS INZINGA BRIDGE, THEN PROCEED STRAIGHT INTO (P127) AND THEN OPERATE AS PER ROUTE (34) TO IMPENDLE TAXI RANK</p> <p>FROM IMPENDLE TAXI RANK, TURN RIGHT INTO MAFAHLENI STREET, TURN RIGHT INTO (P130), TURN RIGHT INTO (P127), THEN OPERATE AS PER FORWARD ROUTE BACK TO INZINGA LOCATION.</p>		
12.3	<p>22068T22068T00051033 - EKUKHANYENI TO IMPENDLE</p> <p>FROM EKUKHANYENI MISSION, OPERATE ALONG (D1221), TURN RIGHT (P127), THEN OPERATE AS PER ROUTE (34) TO IMPENDLE TAXI RANK</p> <p>FROM IMPENDLE TAXI RANK, TURN RIGHT INTO MAFAHLENI STREET, TURN RIGHT INTO (P130), TURN RIGHT INTO (P127), THEN OPERATE AS PER FORWARD ROUTE BACK TO EKUKHANYENI</p>		
12.4	<p>22068T22068T00051034 - COME & SEE TO IMPENDLE</p> <p>FROM COME & SEE LOCATION, OPERATE ALONG (D1350), TURN RIGHT INTO (P127), THEN OPERATE AS PER ROUTE (34) TO IMPENDLE TAXI RANK.</p> <p>RETURN ROUTE</p> <p>FROM IMPENDLE TAXI RANK, TURN RIGHT INTO MAFAHLENI STREET, TURN RIGHT INTO (P130), TURN RIGHT INTO (P127), THEN OPERATE AS PER FORWARD ROUTE BACK TO COME AND SEE. (NO RESTRICTION ON FORWARD AND RETURN ROUTE).</p>		
12.5	<p>22068T22068T00051035 - SMILO-BAR TO IMPENDLE</p> <p>FORWARD ROUTE</p> <p>FROM SMILO – BAR OPERATE ALONG (D14), TURN RIGHT INTO (A1886), LEADING TO KWA-PHINDANGENE, RETURN ALONG THE SAME ROAD TILL THE INTERSECTION OF (D14) AND (A1886), TURN RIGHT INTO (D14), LEADING TO S'THUNJWANA, TURN RIGHT INTO (P127), OR AT THE INTERSECTION OF (A1866) AND (A1862), PROCEED, TURN RIGHT INTO (P127), AFTER KWA-KHETHA BRIDGE, OPERATE AS PER ROUTE (34) TO IMPENDLE TAXI RANK.</p> <p>RETURN ROUTE</p> <p>FROM IMPENDLE TAXI RANK, TURN RIGHT INTO MAFAHLENI STREET, TURN RIGHT INTO (P130), TURN RIGHT INTO (P127), THEN OPERATE AS PER FORWARD ROUTE BACK TO SMILO – BAR (NO RESTRICTION ON FORWARD AND RETURN ROUTE)</p>		
12.6	<p>22068T22068T00051028 - IMPENDLE TO BULWER (VIA NEW FOUR CENT).</p> <p>FROM IMPENDLE TAXI RANK, TURN RIGHT INTO MAFAHLENI STREET, TURN RIGHT INTO (P130), THEN OPERATE AS PER ROUTE (1), TURN RIGHT INTO (R617) BULWER ROAD AT NEW FOUR CENT, PASS NCWADI TURN OFF, KWA-MBOKODO, KWA-HLANGANANI, TURN LEFT INTO UNNAMED ROAD, LEADING TO KWA-HLANGANANI CLINIC, DROP OFF ONLY PASSENGERS, RETURN ALONG THE SAME ROUTE, TURN LEFT TO REJOIN (R617) BULWER ROAD, THEN PROCEED TURN LEFT INTO BULWER TAXI RANK.</p> <p>RETURN.</p> <p>FROM BULWER TAXI RANK, TURN RIGHT INTO (R617) BULWER ROAD AND THEN OPERATE AS PER FORWARD ROUTE, BACK TO IMPENDLE DISTRICTS AND IMPENDLE TAXI RANK.</p> <p>(RESTRICTED FROM PICKING UP BETWEEN (R617) BULWER ROAD, NCWADI TURN OFF AND BULWER TAXI RANK, ON FORWARD ROUTE, BUT ON THE RETURN ROUTE PICK UP ALL COMMUTERS INTENDED TO BE CONVEYED TO IMPENDLE TAXI RANK AND IMPENDLE DISTRICTS. BUT PASSENGERS TO BE DROPPED OFF ALONG THE ROUTE, ONLY AT THE TAXI STOPS DESIGNATED BY THE MUNICIPALITY.</p>		



transport

Department:
Transport
Province of KwaZulu-Natal

GAZETTE

LGKZNG22-2023-AUG

REGION: ALL

12.7	KZPRERC2880183 - IMPENDLE TO PIETERMARITZBURG FROM IMPENDLE TAXI RANK PICK UP PASSENGERS, RIGHT TO MAFAHLENI STREET, PICK UP AND SET DOWN PASSENGERS, RIGHT TO P130, LEFT TO R617, RIGHT TO SITEBHISINI ROAD, BECOMES MOSES MABHIDA ROAD, RIGHT TO CURCH STEET INTO TAXI RANK AND RETURN ON THE SAME ROAD.
12.8	KZPRERC2880232 - IMPENDLE TO DURBAN FROM IMPENDLE TAXI RANK PICK UP PASSENGERS, RIGHT TO MAFAHLENI STREET, PICK UP AND SET DOWN PASSENGERS, RIGHT TO P130, LEFT TO P617 (BULWER ROAD), RIGHT TO P7 (ELANDSKOP ROAD), JOIN MOSES MABHIDA ROAD, RIGHT TO M50 (NEW PORT DRIVE) PROCEED TO MURRAY ROAD, LEFT TO CB DOWNERS ROAD, RIGHT TO MARKET ROAD, AND PROCEED TO N3, LEFT TO M13, RIGHT TO MARKET ROAD, RIGHT TO SMITH STREET, LEFT TO SYDNEY ROAD, LEFT TO MOORE ROAD, LEFT TO RANK 59B IN DURBAN AND RETURN TO IMPENDLE ON THE SAME ROUTE.
12.9	KZPRERC2880281 - IMPENDLE TO HOWICK FROM IMPENDLE TAXI RANK PICK UP PASSENGERS, RIGHT TO MAFAHLENI STREET, PICK UP AND SET DOWN PASSENGERS, LEFT TO PR130, LEFT TO R, RIGHT TO MAIN STREET, LEFT TO SOMME STREET, LEFT TO MORLING STREET INTO HOWICK TAXI RANK IN HOWICK AND RETURN TO BULWER ON THE SAME ROUTE.
12.10	KZPRERC2880330 - IMPENDLE TO HOWICK FROM IMPENDLE TAXI RANK PICK UP PASSENGERS, RIGHT TO MAFAHLENI STREET, PICK UP AND SET DOWN PASSENGERS, RIGHT TO P130, LEFT TO R617 (BULWER ROAD), LEFT TO R103 (MAIN STREET), LEFT TO MORLNING STREET, TAXI RANK IN HOWICK AND RETURN TO IMPENDLE ON THE SAME ROUTE.
12.11	KZPRERC2880379 - IMPENDLE TO NOTTINGHAM FROM IMPENDLE TAXI RANK PICK UP PASSENGERS, RIGHT TO MAFAHLENI STREET, PICK UP PASSENGERS TO R103 AND SET DOWN PASSENGERS, RIGHT TO P130, RIGHT TO P127/1 STOFFELTON ROAD, RIGHT TO P129, RIGHT TO P27/2, RIGHT TO R 103, LEFT TO MAIN ROAD, LEFT TO MORLING STREET AND ARRIVE INTO HOWICK TAXI AND RETURN TO IMPENDLE ON THE SAME ROUTE.



transport

Department:
Transport
Province of KwaZulu-Natal

GAZETTE

LGKZNG22-2023-AUG

REGION: ALL

1)	Application Number: APP0104766	2)	Gazette Number: LGKZNG22-2023-AUG
3)	Applicant: BM HLONGWANE ID NO. 5507125269083 Association: IMPENDLE TAXI ASSOCIATION	4)	Applicant Address: P O BOX 337 UNDERBERG 3217
5)	Existing Licence Holder: NOT APPLICABLE ID NO. NOT APPLICABLE	6)	Existing Licence Holder Address: NOT APPLICABLE
7)	Type of application: ADD AUTHORISATIONS/ROUTES	8)	Operating Licence Number: LGKZN0403001747
9)	Vehicle Type: MINIBUS	10)	1 X 14 (SEATED) + 0 (STANDING)
11)	Region: UMGUNGUNDLOVU		
12.1	<p>22068T22068T00051035 - SMILO-BAR TO IMPENDLE</p> <p>FORWARD ROUTE</p> <p>FROM SMILO – BAR OPERATE ALONG (D14), TURN RIGHT INTO (A1886), LEADING TO KWA-PHINDANGENE, RETURN ALONG THE SAME ROAD TILL THE INTERSECTION OF (D14) AND (A1886), TURN RIGHT INTO (D14), LEADING TO S'THUNJWANA, TURN RIGHT INTO (P127), OR AT THE INTERSECTION OF (A1866) AND (A1862), PROCEED, TURN RIGHT INTO (P127), AFTER KWA-KHETHA BRIDGE, OPERATE AS PER ROUTE (34) TO IMPENDLE TAXI RANK.</p> <p>RETURN ROUTE</p> <p>FROM IMPENDLE TAXI RANK, TURN RIGHT INTO MAFAHLENI STREET, TURN RIGHT INTO (P130), TURN RIGHT INTO (P127), THEN OPERATE AS PER FORWARD ROUTE BACK TO SMILO – BAR (NO RESTRICTION ON FORWARD AND RETURN ROUTE)</p>		
12.2	<p>22068T22068T00051033 - EKUKHANYENI TO IMPENDLE</p> <p>FROM EKUKHANYENI MISSION, OPERATE ALONG (D1221), TURN RIGHT (P127), THEN OPERATE AS PER ROUTE (34) TO IMPENDLE TAXI RANK</p> <p>FROM IMPENDLE TAXI RANK, TURN RIGHT INTO MAFAHLENI STREET, TURN RIGHT INTO (P130), TURN RIGHT INTO (P127), THEN OPERATE AS PER FORWARD ROUTE BACK TO EKUKHANYENI</p>		
12.3	<p>22068T22068T00051031 - INZINGA TO IMPENDLE</p> <p>INZINGA LOCATION, EMZUMBE OPERATE ALONG (A1886), THEN TURN LEFT INTO (A1897), TURN RIGHT INTO (P129) AT THE INTERSECTION OF (A1897), TURN RIGHT INTO (P129), AT THE INTERSECTION OF (A1891) AND (P129), THEN PROCEED, TURN LEFT INTO (A1890), LEADING THE ESKHALENI, PROCEED STRAIGHT INTO (A1887), LEADING TO PANINKUKHU AND KWA-NZAMA STORE, PROCEED TILL TURN RIGHT TO REJOIN (P129), THEN PASS THE FOLLOWING LOCATIONS: EMAROMENI, NXAMALALA TRIBAL COURT, NXAMALALA CLINIC AND LAGAJU SECONDARY SCHOOL, THE PROCEED STRAIGHT ALONG (P129), TILL THE INTERSECTION OF (P129) AND (P127), PRIOR TO CROSS INZINGA BRIDGE, THEN PROCEED STRAIGHT INTO (P127) AND THEN OPERATE AS PER ROUTE (34) TO IMPENDLE TAXI RANK</p> <p>FROM IMPENDLE TAXI RANK, TURN RIGHT INTO MAFAHLENI STREET, TURN RIGHT INTO (P130), TURN RIGHT INTO (P127), THEN OPERATE AS PER FORWARD ROUTE BACK TO INZINGA LOCATION.</p>		
12.4	<p>22068T22068T00051029 - IMPENDLE AND DISTRICTS TO UNDERBERG</p> <p>FORWARD ROUTE.</p> <p>FROM IMPENDLE TAXI RANK, TURN RIGHT INTO MAFAHLENI STREET, TURN RIGHT INTO (R130), TURN RIGHT INTO (P127), THE OPERATE AS PER ROUTE (29), TILL CROSS INZINGA BRIDGE, TURN RIGHT AND OPERATE AS PER ROUTE (31) TILL PASS (P247), BROTENI STORE, BUSHSIDE, NGQIYA, MKHOMAZANA, TURN RIGHT INTO (P252), TURN LEFT INTO (P27), THEN PROCEED INTO (P126) SANI ROAD, PASS HIMEVILLE, TURN LEFT INTO (R617), TURN LEFT INTO OLD MAIN ROAD, TURN RIGHT INTO OLD MAIN ROAD, TURN RIGHT INTO OLD MAIN ROAD TAXI RANK IN UNDERBERG.</p> <p>ALTERNATIVE ROUTE.</p> <p>FROM P127 AT IMBALIYEZWE, KWAMGODI, TURN LEFT INTO (D1225), LEADING TO (IMBALIYEZWEIN), TURN LEFT INTO (D1234), LEADING TO SWAMP, PICK UP AND THEN RETURN ALONG THE SAME ROAD TILL TURN LEFT TO REJOIN (P127), THEN OPERATE AS PER ROUTE (33) ALL THE WAY TO UNDERBERG.</p> <p>RETURN ROUTE.</p> <p>FROM UNDERBERG TAXI RANK SITUATED IN OLD MAIN ROAD, TURN LEFT INTO OLD MAIN ROAD, PROCEED STRAIGHT INTO (R617), TURN RIGHT INTO P126 SANI ROAD, PROCEED AS PER FORWARD ROUTE ALL THE WAY BACK TO IMPENDLE DISTRICTS AND IMPENDLE TAXI RANK.</p>		
12.5	<p>22068T22068T00051028 - IMPENDLE TO BULWER (VIA NEW FOUR CENT).</p> <p>FROM IMPENDLE TAXI RANK, TURN RIGHT INTO MAFAHLENI STREET, TURN RIGHT INTO (P130), THEN OPERATE AS PER ROUTE (1), TURN RIGHT INTO (R617) BULWER ROAD AT NEW FOUR CENT, PASS NCWADI TURN OFF, KWA-MBOKODO, KWA-HLANGANANI, TURN LEFT INTO UNNAMED ROAD, LEADING TO KWA-HLANGANANI CLINIC, DROP OFF ONLY PASSENGERS, RETURN ALONG THE SAME ROUTE, TURN LEFT TO REJOIN (R617) BULWER ROAD, THEN PROCEED TURN LEFT INTO BULWER TAXI RANK.</p> <p>RETURN.</p> <p>FROM BULWER TAXI RANK, TURN RIGHT INTO (R617) BULWER ROAD AND THEN OPERATE AS PER FORWARD ROUTE, BACK TO IMPENDLE DISTRICTS AND IMPENDLE TAXI RANK.</p> <p>(RESTRICTED FROM PICKING UP BETWEEN (R617) BULWER ROAD, NCWADI TURN OFF AND BULWER TAXI RANK, ON FORWARD ROUTE, BUT ON THE RETURN ROUTE PICK UP ALL COMMUTERS INTENDED TO BE CONVEYED TO IMPENDLE TAXI RANK AND IMPENDLE DISTRICTS. BUT PASSENGERS TO BE DROPPED OFF ALONG THE ROUTE, ONLY AT THE TAXI STOPS DESIGNATED BY THE MUNICIPALITY.</p>		
12.6	<p>KZPRERC2880183 - IMPENDLE TO PIETERMARITZBURG</p> <p>FROM IMPENDLE TAXI RANK PICK UP PASSENGERS, RIGHT TO MAFAHLENI STREET, PICK UP AND SET DOWN PASSENGERS, RIGHT TO P130, LEFT TO R617, RIGHT TO SITEBHISINI ROAD, BECOMES MOSES MABHIDA ROAD, RIGHT TO CURCH STEET INTO TAXI RANK AND RETURN ON THE SAME ROAD.</p>		
12.7	<p>KZPRERC2880232 - IMPENDLE TO DURBAN</p> <p>FROM IMPENDLE TAXI RANK PICK UP PASSENGERS, RIGHT TO MAFAHLENI STREET, PICK UP AND SET DOWN PASSENGERS, RIGHT TO P130, LEFT TO P617 (BULWER ROAD), RIGHT TO P7 (ELANDSKOP ROAD), JOIN MOSES MABHIDA ROAD, RIGHT TO M50 (NEW PORT DRIVE) PROCEED TO MURRAY ROAD, LEFT TO CB DOWNERS ROAD, RIGHT TO MARKET ROAD, AND PROCEED TO N3, LEFT TO M13, RIGHT TO MARKET ROAD, RIGHT TO SMITH STREET, LEFT TO SYDNEY ROAD, LEFT TO MOORE ROAD, LEFT TO RANK 59B IN DURBAN AND RETURN TO IMPENDLE ON THE SAME ROUTE.</p>		

**transport**

Department:
Transport
Province of KwaZulu-Natal

GAZETTE**LGKZNG22-2023-AUG****REGION: ALL**

12.8	KZPRERC2880281 - IMPENDLE TO HOWICK FROM IMPENDLE TAXI RANK PICK UP PASSENGERS, RIGHT TO MAFAHLENI STREET, PICK UP AND SET DOWN PASSENGERS, LEFT TO PR130, LEFT TO R, RIGHT TO MAIN STREET, LEFT TO SOMME STREET, LEFT TO MORLING STREET INTO HOWICK TAXI RANK IN HOWICK AND RETURN TO BULWER ON THE SAME ROUTE.
12.9	KZPRERC2880330 - IMPENDLE TO HOWICK FROM IMPENDLE TAXI RANK PICK UP PASSENGERS, RIGHT TO MAFAHLENI STREET, PICK UP AND SET DOWN PASSENGERS, RIGHT TO P130, LEFT TO R617 (BULWER ROAD), LEFT TO R103 (MAIN STREET), LEFT TO MORLING STREET, TAXI RANK IN HOWICK AND RETURN TO IMPENDLE ON THE SAME ROUTE.
12.10	KZPRERC2880379 - IMPENDLE TO NOTTINGHAM FROM IMPENDLE TAXI RANK PICK UP PASSENGERS, RIGHT TO MAFAHLENI STREET, PICK UP PASSENGERS TO R103 AND SET DOWN PASSENGERS, RIGHT TO P130, RIGHT TO P127/1 STOFFELTON ROAD, RIGHT TO P129, RIGHT TO P27/2, RIGHT TO R 103, LEFT TO MAIN ROAD, LEFT TO MORLING STREET AND ARRIVE INTO HOWICK TAXI AND RETURN TO IMPENDLE ON THE SAME ROUTE.



transport

Department:
Transport
Province of KwaZulu-Natal

GAZETTE

LGKZNG22-2023-AUG

REGION: ALL

1)	Application Number: APP0104773	2)	Gazette Number: LGKZNG22-2023-AUG
3)	Applicant: BM HLONGWANE ID NO. 5507125269083 Association: IMPENDLE TAXI ASSOCIATION	4)	Applicant Address: P O BOX 337 UNDERBERG 3217
5)	Existing Licence Holder: NOT APPLICABLE ID NO. NOT APPLICABLE	6)	Existing Licence Holder Address: NOT APPLICABLE
7)	Type of application: ADD AUTHORISATIONS/ROUTES	8)	Operating Licence Number: LGKZN0403000631
9)	Vehicle Type: MINIBUS	10)	1 X 15 (SEATED) + 0 (STANDING)
11)	Region: UMGUNGUNDLOVU		
12.1	<p>22068T22068T00051031 - INZINGA TO IMPENDLE</p> <p>INZINGA LOCATION, EMZUMBE OPERATE ALONG (A1886), THEN TURN LEFT INTO (A1897), TURN RIGHT INTO (P129) AT THE INTERSECTION OF (A1897), TURN RIGHT INTO (P129), AT THE INTERSECTION OF (A1891) AND (P129), THEN PROCEED, TURN LEFT INTO (A1890), LEADING THE ESKHALENI, PROCEED STRAIGHT INTO (A1887), LEADING TO PANINKUKHU AND KWA-NZAMA STORE, PROCEED TILL TURN RIGHT TO REJOIN (P129), THEN PASS THE FOLLOWING LOCATIONS: EMAROMENI, NXAMALALA TRIBAL COURT, NXAMALALA CLINIC AND LAGAJU SECONDARY SCHOOL, THE PROCEED STRAIGHT ALONG (P129), TILL THE INTERSECTION OF (P129) AND (P127), PRIOR TO CROSS INZINGA BRIDGE, THEN PROCEED STRAIGHT INTO (P127) AND THEN OPERATE AS PER ROUTE (34) TO IMPENDLE TAXI RANK</p> <p>FROM IMPENDLE TAXI RANK, TURN RIGHT INTO MAFAHLENI STREET, TURN RIGHT INTO (P130), TURN RIGHT INTO (P127), THEN OPERATE AS PER FORWARD ROUTE BACK TO INZINGA LOCATION.</p>		
12.2	<p>22068T22068T00051033 - EKUKHANYENI TO IMPENDLE</p> <p>FROM EKUKHANYENI MISSION, OPERATE ALONG (D1221), TURN RIGHT (P127), THEN OPERATE AS PER ROUTE (34) TO IMPENDLE TAXI RANK</p> <p>FROM IMPENDLE TAXI RANK, TURN RIGHT INTO MAFAHLENI STREET, TURN RIGHT INTO (P130), TURN RIGHT INTO (P127), THEN OPERATE AS PER FORWARD ROUTE BACK TO EKUKHANYENI</p>		
12.3	<p>22068T22068T00051028 - IMPENDLE TO BULWER (VIA NEW FOUR CENT).</p> <p>FROM IMPENDLE TAXI RANK, TURN RIGHT INTO MAFAHLENI STREET, TURN RIGHT INTO (P130), THEN OPERATE AS PER ROUTE (1), TURN RIGHT INTO (R617) BULWER ROAD AT NEW FOUR CENT, PASS NCWADI TURN OFF, KWA-MBOKODO, KWA-HLANGANANI, TURN LEFT INTO UNNAMED ROAD, LEADING TO KWA-HLANGANANI CLINIC, DROP OFF ONLY PASSENGERS, RETURN ALONG THE SAME ROUTE, TURN LEFT TO REJOIN (R617) BULWER ROAD, THEN PROCEED TURN LEFT INTO BULWER TAXI RANK.</p> <p>RETURN.</p> <p>FROM BULWER TAXI RANK, TURN RIGHT INTO (R617) BULWER ROAD AND THEN OPERATE AS PER FORWARD ROUTE, BACK TO IMPENDLE DISTRICTS AND IMPENDLE TAXI RANK.</p> <p>(RESTRICTED FROM PICKING UP BETWEEN (R617) BULWER ROAD, NCWADI TURN OFF AND BULWER TAXI RANK, ON FORWARD ROUTE, BUT ON THE RETURN ROUTE PICK UP ALL COMMUTERS INTENDED TO BE CONVEYED TO IMPENDLE TAXI RANK AND IMPENDLE DISTRICTS. BUT PASSENGERS TO BE DROPPED OFF ALONG THE ROUTE, ONLY AT THE TAXI STOPS DESIGNATED BY THE MUNICIPALITY.</p>		
12.4	<p>22068T22068T00051029 - IMPENDLE AND DISTRICTS TO UNDERBERG</p> <p>FORWARD ROUTE.</p> <p>FROM IMPENDLE TAXI RANK, TURN RIGHT INTO MAFAHLENI STREET, TURN RIGHT INTO (R130), TURN RIGHT INTO (P127), THE OPERATE AS PER ROUTE (29), TILL CROSS INZINGA BRIDGE, TURN RIGHT AND OPERATE AS PER ROUTE (31) TILL PASS (P247), BROTENI STORE, BUSHSIDE, NGQIYA, MKHOMAZANA, TURN RIGHT INTO (P252), TURN LEFT INTO (P27), THEN PROCEED INTO (P126) SANI ROAD, PASS HIMEVILLE, TURN LEFT INTO (R617), TURN LEFT INTO OLD MAIN ROAD, TURN RIGHT INTO OLD MAIN ROAD, TURN RIGHT INTO OLD MAIN ROAD TAXI RANK IN UNDERBERG.</p> <p>ALTERNATIVE ROUTE.</p> <p>FROM P127 AT IMBALIYEZWE, KWAMGODI, TURN LEFT INTO (D1225), LEADING TO (IMBALIYEZWEIN), TURN LEFT INTO (D1234), LEADING TO SWAMP, PICK UP AND THEN RETURN ALONG THE SAME ROAD TILL TURN LEFT TO REJOIN (P127), THEN OPERATE AS PER ROUTE (33) ALL THE WAY TO UNDERBERG.</p> <p>RETURN ROUTE.</p> <p>FROM UNDERBERG TAXI RANK SITUATED IN OLD MAIN ROAD, TURN LEFT INTO OLD MAIN ROAD, PROCEED STRAIGHT INTO (R617), TURN RIGHT INTO P126 SANI ROAD, PROCEED AS PER FORWARD ROUTE ALL THE WAY BACK TO IMPENDLE DISTRICTS AND IMPENDLE TAXI RANK.</p>		
12.5	<p>22068T22068T00051035 - SMILO-BAR TO IMPENDLE</p> <p>FORWARD ROUTE</p> <p>FROM SMILO – BAR OPERATE ALONG (D14), TURN RIGHT INTO (A1886), LEADING TO KWA-PHINDANGENE, RETURN ALONG THE SAME ROAD TILL THE INTERSECTION OF (D14) AND (A1886), TURN RIGHT INTO (D14), LEADING TO S'THUNJWANA, TURN RIGHT INTO (P127), OR AT THE INTERSECTION OF (A1866) AND (A1862), PROCEED, TURN RIGHT INTO (P127), AFTER KWA-KHETHA BRIDGE, OPERATE AS PER ROUTE (34) TO IMPENDLE TAXI RANK.</p> <p>RETURN ROUTE</p> <p>FROM IMPENDLE TAXI RANK, TURN RIGHT INTO MAFAHLENI STREET, TURN RIGHT INTO (P130), TURN RIGHT INTO (P127), THEN OPERATE AS PER FORWARD ROUTE BACK TO SMILO – BAR (NO RESTRICTION ON FORWARD AND RETURN ROUTE)</p>		
12.6	<p>KZPRERC2880183 - IMPENDLE TO PIETERMARITZBURG</p> <p>FROM IMPENDLE TAXI RANK PICK UP PASSENGERS, RIGHT TO MAFAHLENI STREET, PICK UP AND SET DOWN PASSENGERS, RIGHT TO P130, LEFT TO R617, RIGHT TO SITEBHISINI ROAD, BECOMES MOSES MABHIDA ROAD, RIGHT TO CURCH STEET INTO TAXI RANK AND RETURN ON THE SAME ROAD.</p>		
12.7	<p>KZPRERC2880232 - IMPENDLE TO DURBAN</p> <p>FROM IMPENDLE TAXI RANK PICK UP PASSENGERS, RIGHT TO MAFAHLENI STREET, PICK UP AND SET DOWN PASSENGERS, RIGHT TO P130, LEFT TO P617 (BULWER ROAD), RIGHT TO P7 (ELANDSKOP ROAD), JOIN MOSES MABHIDA ROAD, RIGHT TO M50 (NEW PORT DRIVE) PROCEED TO MURRAY ROAD, LEFT TO CB DOWNERS ROAD, RIGHT TO MARKET ROAD, AND PROCEED TO N3, LEFT TO M13, RIGHT TO MARKET ROAD, RIGHT TO SMITH STREET, LEFT TO SYDNEY ROAD, LEFT TO MOORE ROAD, LEFT TO RANK 59B IN DURBAN AND RETURN TO IMPENDLE ON THE SAME ROUTE.</p>		



transport

Department:
Transport
Province of KwaZulu-Natal

GAZETTE

LGKZNG22-2023-AUG

REGION: ALL

12.8	KZPRERC2880281 - IMPENDLE TO HOWICK FROM IMPENDLE TAXI RANK PICK UP PASSENGERS, RIGHT TO MAFAHLENI STREET, PICK UP AND SET DOWN PASSENGERS, LEFT TO PR130, LEFT TO R, RIGHT TO MAIN STREET, LEFT TO SOMME STREET, LEFT TO MORLING STREET INTO HOWICK TAXI RANK IN HOWICK AND RETURN TO BULWER ON THE SAME ROUTE.
12.9	KZPRERC2880330 - IMPENDLE TO HOWICK FROM IMPENDLE TAXI RANK PICK UP PASSENGERS, RIGHT TO MAFAHLENI STREET, PICK UP AND SET DOWN PASSENGERS, RIGHT TO P130, LEFT TO R617 (BULWER ROAD), LEFT TO R103 (MAIN STREET), LEFT TO MORLING STREET, TAXI RANK IN HOWICK AND RETURN TO IMPENDLE ON THE SAME ROUTE.
12.10	KZPRERC2880379 - IMPENDLE TO NOTTINGHAM FROM IMPENDLE TAXI RANK PICK UP PASSENGERS, RIGHT TO MAFAHLENI STREET, PICK UP PASSENGERS TO R103 AND SET DOWN PASSENGERS, RIGHT TO P130, RIGHT TO P127/1 STOFFELTON ROAD, RIGHT TO P129, RIGHT TO P27/2, RIGHT TO R 103, LEFT TO MAIN ROAD, LEFT TO MORLING STREET AND ARRIVE INTO HOWICK TAXI AND RETURN TO IMPENDLE ON THE SAME ROUTE.



transport

Department:
Transport
Province of KwaZulu-Natal

GAZETTE

LGKZNG22-2023-AUG

REGION: ALL

1) Application Number: APP0117917	2) Gazette Number: LGKZNG22-2023-AUG
3) Applicant: AV CHEDIE ID NO. 8010165145088 Association: COPSVILLE ALLANDALE TAXI ASSOCIATION	4) Applicant Address: 30 GOGAS ROAD RAISETHORPE PIETERMARITZBURG KWA-ZULU NATAL 3201
5) Existing Licence Holder: NOT APPLICABLE ID NO. NOT APPLICABLE	6) Existing Licence Holder Address: NOT APPLICABLE
7) Type of application: ADD AUTHORISATIONS/ROUTES	8) Operating Licence Number: LGKZN0403001246
9) Vehicle Type: MINIBUS	10) 1 X 15 (SEATED) + 0 (STANDING)
11) Region: UMGUNGUNDLOVU	
12.1	<p>KZPRERC2931633 - EZINKETHENI TO FREEDOM SQUARE TERMINAL ROUTE</p> <p>FROM COPESVILLE EZINKETHENI TAXI RANK PROCEED STRAIGHT TURN RIGHT TO BHAMBATHA ROAD, TURN LEFT TO CHOTA MOTALA (OLD GREYTOWN ROAD) PROCEED STRAIGHT TURN RIGHT TO HARDINGSDALE FARM PROCEED STRAIGHT AT THE T-JUNCTION TURN LEFT TO L3309 ROAD THEN SHARP RIGHT PROCEED STRAIGHT AT THE T-JUNCTION TURN RIGHT PROCEED STRAIGHT, TURN LEFT PROCEED STRAIGHT TURN LEFT TO HARDINGSDALE MAIN ROAD. THERE ARE PICK UP AND DROP OFF PASSENGERS ALONG THE ROUTE. FROM HARDINGSDALE FARM TERMINAL TURN RIGHT TO CHOTA MOTALA ROAD PROCEED STRAIGHT CROSS KHAN ROAD, PASS DAYMED HOSPITAL PROCEED STRAIGHT UNTIL CHOTA MOTALA ROAD BECOMES CHURCH STREET CROSS MASUKWANA STREET PROCEED STRAIGHT CROSS RETIEF STREET, PROCEED STRAIGHT CROSS BOSHOF STREET PROCEED STRAIGHT, TURN LEFT TO FREEDOM SQUARE TAXI RANK, THERE ARE PICK UP AND DROP OFF OF PASSENGERS ALONG THE ROUTE</p> <p>OUTBOUND</p> <p>FROM FREEDOM SQUARE TERMINAL TURN LEFT INTO LANGALIBALELE STREET PROCEED STRAIGHT, TURN LEFT TO MURPHY ROAD, TURN RIGHT TO CHURCH STREET, PICK UP PASSENGERS AT ASMALLS, PROCEED AND JOIN CHOTA MOTALA ROAD, TURN RIGHT TO MR6 BHAMBATHA ROAD PROCEED STRAIGHT AND TURN RIGHT INTO HARDINGSDALE FARM, AT T JUNCTION TURN RIGHT TO L3309 PROCEED STRAIGHT AND TURN RIGHT, PROCEED STRAIGHT, PASS LUDIYA RESIDENCE. THERE ARE PICK UP AND DROP OFF PASSENGERS ALONG THE ROUTE.</p> <p>ALTERNATIVE ROUTE</p> <p>FROM COPESVILLE EZINKETHENI TAXI RANK TERMINAL PROCEED AND TURN RIGHT TO BHAMBATHA ROAD (NEW GREYTOWN ROAD) TURN LEFT INTO DR CHOTA MOTALA ROAD INTERSECTION PROCEED STRAIGHT AND TURN RIGHT INTO L3309 IN HARDINGSDALE FARM, THERE PICK UP AND DROP OFF PASSENGERS ALONG THE ROUTE. FROM HARDINGSDALE FARM TERMINAL TURN RIGHT TO CHOTA MOTALA ROAD PROCEED STRAIGHT CROSS KHAN ROAD, PASS DAYMED HOSPITAL PROCEED STRAIGHT UNTIL CHOTA MOTALA ROAD BECOMES CHURCH STREET CROSS MASUKWANA STREET PROCEED STRAIGHT CROSS RETIEF STREET, PROCEED STRAIGHT CROSS BOSHOF STREET PROCEED STRAIGHT, TURN LEFT TO FREEDOM SQUARE TAXI RANK, THERE ARE PICK UP AND DROP OFF OF PASSENGERS ALONG THE ROUTE</p> <p>OUTBOUND - ALTERNATIVE ROUTE</p> <p>FROM FREEDOM SQUARE TAXI RANK TURN LEFT INTO LANGALIBALELE STREET PROCEED STRAIGHT, TURN LEFT TO MURPHY ROAD, TURN RIGHT TO CHURCH STREET PROCEED PICK UP PASSENGERS AT ASMALLS SHOP PROCEED STRAIGHT, TURN RIGHT INTO MR6 BHAMBATHA ROAD (OLD GREYTOWN ROAD, PROCEED STRAIGHT TURN LEFT TO DR CHOTA MOTALA ROAD PROCEED STRAIGHT TURN RIGHT TO HARDINGSDALE FARM, PROCEED STRAIGHT AT THE T-JUNCTION TURN RIGHT TO L3309 PROCEED STRAIGHT, TURN RIGHT PROCEED AND PASS HARDINGSDALE STORE PROCEED STRAIGHT THEN TURN LEFT TO HARDINGSDALE MAIN ROAD. THERE ARE PICK UP AND DROP OFF PASSENGERS ALONG THE ROUTE.</p>



transport

Department:
Transport
Province of KwaZulu-Natal

GAZETTE

LGKZNG22-2023-AUG

REGION: ALL

1) Application Number: APP0117918	2) Gazette Number: LGKZNG22-2023-AUG
3) Applicant: R GOPAUL ID NO. 6111095028089 Association: COPSVILLE ALLANDALE TAXI ASSOCIATION	4) Applicant Address: 78 GLOBE ROAD SCOTTVILLE PIETERMARITZBURG 3201
5) Existing Licence Holder: NOT APPLICABLE ID NO. NOT APPLICABLE	6) Existing Licence Holder Address: NOT APPLICABLE
7) Type of application: ADD AUTHORISATIONS/ROUTES	8) Operating Licence Number: LGKZN0403001773
9) Vehicle Type: MINIBUS	10) 1 X 13 (SEATED) + 0 (STANDING)
11) Region: UMGUNGUNDLOVU	
12.1	<p>KZPRERC2931633 - EZINKETHENI TO FREEDOM SQUARE TERMINAL ROUTE</p> <p>FROM COPSVILLE EZINKETHENI TAXI RANK PROCEED STRAIGHT TURN RIGHT TO BHAMBATHA ROAD, TURN LEFT TO CHOTA MOTALA (OLD GREYTOWN ROAD) PROCEED STRAIGHT TURN RIGHT TO HARDINGSDALE FARM PROCEED STRAIGHT AT THE T-JUNCTION TURN LEFT TO L3309 ROAD THEN SHARP RIGHT PROCEED STRAIGHT AT THE T-JUNCTION TURN RIGHT TO L3309 AT THE T-JUNCTION TURN RIGHT PROCEED STRAIGHT, TURN LEFT PROCEED STRAIGHT TURN LEFT TO HARDINGSDALE MAIN ROAD. THERE ARE PICK UP AND DROP OFF PASSENGERS ALONG THE ROUTE.</p> <p>FROM HARDINGSDALE FARM TERMINAL TURN RIGHT TO CHOTA MOTALA ROAD PROCEED STRAIGHT CROSS KHAN ROAD, PASS DAYMED HOSPITAL PROCEED STRAIGHT UNTIL CHOTA MOTALA ROAD BECOMES CHURCH STREET CROSS MASUKWANA STREET PROCEED STRAIGHT CROSS RETIEF STREET, PROCEED STRAIGHT CROSS BOSHOF STREET PROCEED STRAIGHT, TURN LEFT TO FREEDOM SQUARE TAXI RANK, THERE ARE PICK UP AND DROP OFF OF PASSENGERS ALONG THE ROUTE</p> <p>OUTBOUND</p> <p>FROM FREEDOM SQUARE TERMINAL TURN LEFT INTO LANGALIBALELE STREET PROCEED STRAIGHT, TURN LEFT TO MURPHY ROAD, TURN RIGHT TO CHURCH STREET, PICK UP PASSENGERS AT ASMALLS, PROCEED AND JOIN CHOTA MOTALA ROAD, TURN RIGHT TO MR6 BHAMBATHA ROAD PROCEED STRAIGHT AND TURN RIGHT INTO HARDINGSDALE FARM, AT T JUNCTION TURN RIGHT TO L3309 PROCEED STRAIGHT AND TURN RIGHT, PROCEED STRAIGHT, PASS LUDIYA RESIDENCE. THERE ARE PICK UP AND DROP OFF PASSENGERS ALONG THE ROUTE.</p> <p>ALTERNATIVE ROUTE</p> <p>FROM COPSVILLE EZINKETHENI TAXI RANK TERMINAL PROCEED AND TURN RIGHT TO BHAMBATHA ROAD (NEW GREYTOWN ROAD) TURN LEFT INTO DR CHOTA MOTALA ROAD INTERSECTION PROCEED STRAIGHT AND TURN RIGHT INTO L3309 IN HARDINGSDALE FARM, THERE PICK UP AND DROP OFF PASSENGERS ALONG THE ROUTE. FROM HARDINGSDALE FARM TERMINAL TURN RIGHT TO CHOTA MOTALA ROAD PROCEED STRAIGHT CROSS KHAN ROAD, PASS DAYMED HOSPITAL PROCEED STRAIGHT UNTIL CHOTA MOTALA ROAD BECOMES CHURCH STREET CROSS MASUKWANA STREET PROCEED STRAIGHT CROSS RETIEF STREET, PROCEED STRAIGHT CROSS BOSHOF STREET PROCEED STRAIGHT, TURN LEFT TO FREEDOM SQUARE TAXI RANK, THERE ARE PICK UP AND DROP OFF OF PASSENGERS ALONG THE ROUTE</p> <p>OUTBOUND - ALTERNATIVE ROUTE</p> <p>FROM FREEDOM SQUARE TAXI RANK TURN LEFT INTO LANGALIBALELE STREET PROCEED STRAIGHT, TURN LEFT TO MURPHY ROAD, TURN RIGHT TO CHURCH STREET PROCEED PICK UP PASSENGERS AT ASMALLS SHOP PROCEED STRAIGHT, TURN RIGHT INTO MR6 BHAMBATHA ROAD (OLD GREYTOWN ROAD, PROCEED STRAIGHT TURN LEFT TO DR CHOTA MOTALA ROAD PROCEED STRAIGHT TURN RIGHT TO HARDINGSDALE FARM, PROCEED STRAIGHT AT THE T-JUNCTION TURN RIGHT TO L3309 PROCEED STRAIGHT, TURN RIGHT PROCEED AND PASS HARDINGSDALE STORE PROCEED STRAIGHT THEN TURN LEFT TO HARDINGSDALE MAIN ROAD. THERE ARE PICK UP AND DROP OFF PASSENGERS ALONG THE ROUTE.</p>



transport

Department:
Transport
Province of KwaZulu-Natal

GAZETTE

LGKZNG22-2023-AUG

REGION: ALL

1) Application Number: APP0117919	2) Gazette Number: LGKZNG22-2023-AUG
3) Applicant: VR CHEDIE ID NO. 5502265125088 Association: COPSVILLE ALLANDALE TAXI ASSOCIATION	4) Applicant Address: 35 GOGAS RD PIETERMARITZBURG 3201
5) Existing Licence Holder: NOT APPLICABLE ID NO. NOT APPLICABLE	6) Existing Licence Holder Address: NOT APPLICABLE
7) Type of application: ADD AUTHORISATIONS/ROUTES	8) Operating Licence Number: LGKZN0403001208
9) Vehicle Type: MINIBUS	10) 1 X 15 (SEATED) + 0 (STANDING)
11) Region: UMGUNGUNDLOVU	
12.1	<p>KZPRERC2931633 - EZINKETHENI TO FREEDOM SQUARE TERMINAL ROUTE</p> <p>FROM COPESVILLE EZINKETHENI TAXI RANK PROCEED STRAIGHT TURN RIGHT TO BHAMBATHA ROAD, TURN LEFT TO CHOTA MOTALA (OLD GREYTOWN ROAD) PROCEED STRAIGHT TURN RIGHT TO HARDINGSDALE FARM PROCEED STRAIGHT AT THE T-JUNCTION TURN LEFT TO L3309 ROAD THEN SHARP RIGHT PROCEED STRAIGHT AT THE T-JUNCTION TURN RIGHT PROCEED STRAIGHT, TURN LEFT PROCEED STRAIGHT TURN LEFT TO HARDINGSDALE MAIN ROAD. THERE ARE PICK UP AND DROP OFF PASSENGERS ALONG THE ROUTE. FROM HARDINGSDALE FARM TERMINAL TURN RIGHT TO CHOTA MOTALA ROAD PROCEED STRAIGHT CROSS KHAN ROAD, PASS DAYMED HOSPITAL PROCEED STRAIGHT UNTIL CHOTA MOTALA ROAD BECOMES CHURCH STREET CROSS MASUKWANA STREET PROCEED STRAIGHT CROSS RETIEF STREET, PROCEED STRAIGHT CROSS BOSHOF STREET PROCEED STRAIGHT, TURN LEFT TO FREEDOM SQUARE TAXI RANK, THERE ARE PICK UP AND DROP OFF OF PASSENGERS ALONG THE ROUTE</p> <p>OUTBOUND</p> <p>FROM FREEDOM SQUARE TERMINAL TURN LEFT INTO LANGALIBALELE STREET PROCEED STRAIGHT, TURN LEFT TO MURPHY ROAD, TURN RIGHT TO CHURCH STREET, PICK UP PASSENGERS AT ASMALLS, PROCEED AND JOIN CHOTA MOTALA ROAD, TURN RIGHT TO MR6 BHAMBATHA ROAD PROCEED STRAIGHT AND TURN RIGHT INTO HARDINGSDALE FARM, AT T JUNCTION TURN RIGHT TO L3309 PROCEED STRAIGHT AND TURN RIGHT, PROCEED STRAIGHT, PASS LUDIYA RESIDENCE. THERE ARE PICK UP AND DROP OFF PASSENGERS ALONG THE ROUTE.</p> <p>ALTERNATIVE ROUTE</p> <p>FROM COPESVILLE EZINKETHENI TAXI RANK TERMINAL PROCEED AND TURN RIGHT TO BHAMBATHA ROAD (NEW GREYTOWN ROAD) TURN LEFT INTO DR CHOTA MOTALA ROAD INTERSECTION PROCEED STRAIGHT AND TURN RIGHT INTO L3309 IN HARDINGSDALE FARM, THERE PICK UP AND DROP OFF PASSENGERS ALONG THE ROUTE. FROM HARDINGSDALE FARM TERMINAL TURN RIGHT TO CHOTA MOTALA ROAD PROCEED STRAIGHT CROSS KHAN ROAD, PASS DAYMED HOSPITAL PROCEED STRAIGHT UNTIL CHOTA MOTALA ROAD BECOMES CHURCH STREET CROSS MASUKWANA STREET PROCEED STRAIGHT CROSS RETIEF STREET, PROCEED STRAIGHT CROSS BOSHOF STREET PROCEED STRAIGHT, TURN LEFT TO FREEDOM SQUARE TAXI RANK, THERE ARE PICK UP AND DROP OFF OF PASSENGERS ALONG THE ROUTE</p> <p>OUTBOUND - ALTERNATIVE ROUTE</p> <p>FROM FREEDOM SQUARE TAXI RANK TURN LEFT INTO LANGALIBALELE STREET PROCEED STRAIGHT, TURN LEFT TO MURPHY ROAD, TURN RIGHT TO CHURCH STREET PROCEED PICK UP PASSENGERS AT ASMALLS SHOP PROCEED STRAIGHT, TURN RIGHT INTO MR6 BHAMBATHA ROAD (OLD GREYTOWN ROAD, PROCEED STRAIGHT TURN LEFT TO DR CHOTA MOTALA ROAD PROCEED STRAIGHT TURN RIGHT TO HARDINGSDALE FARM, PROCEED STRAIGHT AT THE T-JUNCTION TURN RIGHT TO L3309 PROCEED STRAIGHT, TURN RIGHT PROCEED AND PASS HARDINGSDALE STORE PROCEED STRAIGHT THEN TURN LEFT TO HARDINGSDALE MAIN ROAD. THERE ARE PICK UP AND DROP OFF PASSENGERS ALONG THE ROUTE.</p>



transport

Department:
Transport
Province of KwaZulu-Natal

GAZETTE

LGKZNG22-2023-AUG

REGION: ALL

1) Application Number: APP0117924	2) Gazette Number: LGKZNG22-2023-AUG
3) Applicant: AK VIDHYASHAGAR ID NO. 6710135016085 Association: COPSVILLE ALLANDALE TAXI ASSOCIATION	4) Applicant Address: 34 FELDSPAR CRESCENT COPSVILLE PIETERMARITZBURG 3201
5) Existing Licence Holder: NOT APPLICABLE ID NO. NOT APPLICABLE	6) Existing Licence Holder Address: NOT APPLICABLE
7) Type of application: ADD AUTHORISATIONS/ROUTES	8) Operating Licence Number: LGKZN0403000378
9) Vehicle Type: MINIBUS	10) 1 X 15 (SEATED) + 0 (STANDING)
11) Region: UMGUNGUNDLOVU	
12.1	<p>KZPRERC2931633 - EZINKETHENI TO FREEDOM SQUARE TERMINAL ROUTE</p> <p>FROM COPSVILLE EZINKETHENI TAXI RANK PROCEED STRAIGHT TURN RIGHT TO BHAMBATHA ROAD, TURN LEFT TO CHOTA MOTALA (OLD GREYTOWN ROAD) PROCEED STRAIGHT TURN RIGHT TO HARDINGSDALE FARM PROCEED STRAIGHT AT THE T-JUNCTION TURN LEFT TO L3309 ROAD THEN SHARP RIGHT PROCEED STRAIGHT AT THE T-JUNCTION TURN RIGHT TO L3309 AT THE T-JUNCTION TURN RIGHT PROCEED STRAIGHT, TURN LEFT PROCEED STRAIGHT TURN LEFT TO HARDINGSDALE MAIN ROAD. THERE ARE PICK UP AND DROP OFF PASSENGERS ALONG THE ROUTE.</p> <p>FROM HARDINGSDALE FARM TERMINAL TURN RIGHT TO CHOTA MOTALA ROAD PROCEED STRAIGHT CROSS KHAN ROAD, PASS DAYMED HOSPITAL PROCEED STRAIGHT UNTIL CHOTA MOTALA ROAD BECOMES CHURCH STREET CROSS MASUKWANA STREET PROCEED STRAIGHT CROSS RETIEF STREET, PROCEED STRAIGHT CROSS BOSHOF STREET PROCEED STRAIGHT, TURN LEFT TO FREEDOM SQUARE TAXI RANK, THERE ARE PICK UP AND DROP OFF OF PASSENGERS ALONG THE ROUTE</p> <p>OUTBOUND</p> <p>FROM FREEDOM SQUARE TERMINAL TURN LEFT INTO LANGALIBALELE STREET PROCEED STRAIGHT, TURN LEFT TO MURPHY ROAD, TURN RIGHT TO CHURCH STREET, PICK UP PASSENGERS AT ASMALLS, PROCEED AND JOIN CHOTA MOTALA ROAD, TURN RIGHT TO MR6 BHAMBATHA ROAD PROCEED STRAIGHT AND TURN RIGHT INTO HARDINGSDALE FARM, AT T JUNCTION TURN RIGHT TO L3309 PROCEED STRAIGHT AND TURN RIGHT, PROCEED STRAIGHT, PASS LUDIYA RESIDENCE. THERE ARE PICK UP AND DROP OFF PASSENGERS ALONG THE ROUTE.</p> <p>ALTERNATIVE ROUTE</p> <p>FROM COPSVILLE EZINKETHENI TAXI RANK TERMINAL PROCEED AND TURN RIGHT TO BHAMBATHA ROAD (NEW GREYTOWN ROAD) TURN LEFT INTO DR CHOTA MOTALA ROAD INTERSECTION PROCEED STRAIGHT AND TURN RIGHT INTO L3309 IN HARDINGSDALE FARM, THERE PICK UP AND DROP OFF PASSENGERS ALONG THE ROUTE. FROM HARDINGSDALE FARM TERMINAL TURN RIGHT TO CHOTA MOTALA ROAD PROCEED STRAIGHT CROSS KHAN ROAD, PASS DAYMED HOSPITAL PROCEED STRAIGHT UNTIL CHOTA MOTALA ROAD BECOMES CHURCH STREET CROSS MASUKWANA STREET PROCEED STRAIGHT CROSS RETIEF STREET, PROCEED STRAIGHT CROSS BOSHOF STREET PROCEED STRAIGHT, TURN LEFT TO FREEDOM SQUARE TAXI RANK, THERE ARE PICK UP AND DROP OFF OF PASSENGERS ALONG THE ROUTE</p> <p>OUTBOUND - ALTERNATIVE ROUTE</p> <p>FROM FREEDOM SQUARE TAXI RANK TURN LEFT INTO LANGALIBALELE STREET PROCEED STRAIGHT, TURN LEFT TO MURPHY ROAD, TURN RIGHT TO CHURCH STREET PROCEED PICK UP PASSENGERS AT ASMALLS SHOP PROCEED STRAIGHT, TURN RIGHT INTO MR6 BHAMBATHA ROAD (OLD GREYTOWN ROAD, PROCEED STRAIGHT TURN LEFT TO DR CHOTA MOTALA ROAD PROCEED STRAIGHT TURN RIGHT TO HARDINGSDALE FARM, PROCEED STRAIGHT AT THE T-JUNCTION TURN RIGHT TO L3309 PROCEED STRAIGHT, TURN RIGHT PROCEED AND PASS HARDINGSDALE STORE PROCEED STRAIGHT THEN TURN LEFT TO HARDINGSDALE MAIN ROAD. THERE ARE PICK UP AND DROP OFF PASSENGERS ALONG THE ROUTE.</p>



transport

Department:
Transport
Province of KwaZulu-Natal

GAZETTE

LGKZNG22-2023-AUG

REGION: ALL

1) Application Number: APP0117942	2) Gazette Number: LGKZNG22-2023-AUG
3) Applicant: BA NENE ID NO. 6001275463083 Association: COPSVILLE ALLANDALE TAXI ASSOCIATION	4) Applicant Address: 4 MOONSTONE ROAD COPSVILLE PIETERMARITZBURG 3201
5) Existing Licence Holder: NOT APPLICABLE ID NO. NOT APPLICABLE	6) Existing Licence Holder Address: NOT APPLICABLE
7) Type of application: ADD AUTHORISATIONS/ROUTES	8) Operating Licence Number: LGKZN0403000453
9) Vehicle Type: MINIBUS	10) 1 X 15 (SEATED) + 0 (STANDING)
11) Region: UMGUNGUNDLOVU	
12.1	<p>KZPRERC2931633 - EZINKETHENI TO FREEDOM SQUARE TERMINAL ROUTE</p> <p>FROM COPSVILLE EZINKETHENI TAXI RANK PROCEED STRAIGHT TURN RIGHT TO BHAMBATHA ROAD, TURN LEFT TO CHOTA MOTALA (OLD GREYTOWN ROAD) PROCEED STRAIGHT TURN RIGHT TO HARDINGSDALE FARM PROCEED STRAIGHT AT THE T-JUNCTION TURN LEFT TO L3309 ROAD THEN SHARP RIGHT PROCEED STRAIGHT AT THE T-JUNCTION TURN RIGHT PROCEED STRAIGHT, TURN LEFT PROCEED STRAIGHT TURN LEFT TO HARDINGSDALE MAIN ROAD. THERE ARE PICK UP AND DROP OFF PASSENGERS ALONG THE ROUTE. FROM HARDINGSDALE FARM TERMINAL TURN RIGHT TO CHOTA MOTALA ROAD PROCEED STRAIGHT CROSS KHAN ROAD, PASS DAYMED HOSPITAL PROCEED STRAIGHT UNTIL CHOTA MOTALA ROAD BECOMES CHURCH STREET CROSS MASUKWANA STREET PROCEED STRAIGHT CROSS RETIEF STREET, PROCEED STRAIGHT CROSS BOSHOF STREET PROCEED STRAIGHT, TURN LEFT TO FREEDOM SQUARE TAXI RANK, THERE ARE PICK UP AND DROP OFF OF PASSENGERS ALONG THE ROUTE</p> <p>OUTBOUND</p> <p>FROM FREEDOM SQUARE TERMINAL TURN LEFT INTO LANGALIBALELE STREET PROCEED STRAIGHT, TURN LEFT TO MURPHY ROAD, TURN RIGHT TO CHURCH STREET, PICK UP PASSENGERS AT ASMALLS, PROCEED AND JOIN CHOTA MOTALA ROAD, TURN RIGHT TO MR6 BHAMBATHA ROAD PROCEED STRAIGHT AND TURN RIGHT INTO HARDINGSDALE FARM, AT T JUNCTION TURN RIGHT TO L3309 PROCEED STRAIGHT AND TURN RIGHT, PROCEED STRAIGHT, PASS LUDIYA RESIDENCE. THERE ARE PICK UP AND DROP OFF PASSENGERS ALONG THE ROUTE.</p> <p>ALTERNATIVE ROUTE</p> <p>FROM COPSVILLE EZINKETHENI TAXI RANK TERMINAL PROCEED AND TURN RIGHT TO BHAMBATHA ROAD (NEW GREYTOWN ROAD) TURN LEFT INTO DR CHOTA MOTALA ROAD INTERSECTION PROCEED STRAIGHT AND TURN RIGHT INTO L3309 IN HARDINGSDALE FARM, THERE PICK UP AND DROP OFF PASSENGERS ALONG THE ROUTE. FROM HARDINGSDALE FARM TERMINAL TURN RIGHT TO CHOTA MOTALA ROAD PROCEED STRAIGHT CROSS KHAN ROAD, PASS DAYMED HOSPITAL PROCEED STRAIGHT UNTIL CHOTA MOTALA ROAD BECOMES CHURCH STREET CROSS MASUKWANA STREET PROCEED STRAIGHT CROSS RETIEF STREET, PROCEED STRAIGHT CROSS BOSHOF STREET PROCEED STRAIGHT, TURN LEFT TO FREEDOM SQUARE TAXI RANK, THERE ARE PICK UP AND DROP OFF OF PASSENGERS ALONG THE ROUTE</p> <p>OUTBOUND - ALTERNATIVE ROUTE</p> <p>FROM FREEDOM SQUARE TAXI RANK TURN LEFT INTO LANGALIBALELE STREET PROCEED STRAIGHT, TURN LEFT TO MURPHY ROAD, TURN RIGHT TO CHURCH STREET PROCEED PICK UP PASSENGERS AT ASMALLS SHOP PROCEED STRAIGHT, TURN RIGHT INTO MR6 BHAMBATHA ROAD (OLD GREYTOWN ROAD, PROCEED STRAIGHT TURN LEFT TO DR CHOTA MOTALA ROAD PROCEED STRAIGHT TURN RIGHT TO HARDINGSDALE FARM, PROCEED STRAIGHT AT THE T-JUNCTION TURN RIGHT TO L3309 PROCEED STRAIGHT, TURN RIGHT PROCEED AND PASS HARDINGSDALE STORE PROCEED STRAIGHT THEN TURN LEFT TO HARDINGSDALE MAIN ROAD. THERE ARE PICK UP AND DROP OFF PASSENGERS ALONG THE ROUTE.</p>



transport

Department:
Transport
Province of KwaZulu-Natal

GAZETTE

LGKZNG22-2023-AUG

REGION: ALL

1) Application Number: APP0118068	2) Gazette Number: LGKZNG22-2023-AUG
3) Applicant: BB ZONDI ID NO. 6712065604088 Association: COPSVILLE ALLANDALE TAXI ASSOCIATION	4) Applicant Address: P O BOX 3476 PIETERMARITZBURG 3200
5) Existing Licence Holder: NOT APPLICABLE ID NO. NOT APPLICABLE	6) Existing Licence Holder Address: NOT APPLICABLE
7) Type of application: ADD AUTHORISATIONS/ROUTES	8) Operating Licence Number: LGKZN0403002191
9) Vehicle Type: MINIBUS	10) 1 X 15 (SEATED) + 0 (STANDING)
11) Region: UMGUNGUNDLOVU	
12.1	<p>KZPRERC2931633 - EZINKETHENI TO FREEDOM SQUARE TERMINAL ROUTE FROM COPSVILLE EZINKETHENI TAXI RANK PROCEED STRAIGHT TURN RIGHT TO BHAMBATHA ROAD, TURN LEFT TO CHOTA MOTALA (OLD GREYTOWN ROAD) PROCEED STRAIGHT TURN RIGHT TO HARDINGSDALE FARM PROCEED STRAIGHT AT THE T-JUNCTION TURN LEFT TO L3309 ROAD THEN SHARP RIGHT PROCEED STRAIGHT AT THE T-JUNCTION TURN RIGHT TO L3309 AT THE T-JUNCTION TURN RIGHT PROCEED STRAIGHT, TURN LEFT PROCEED STRAIGHT TURN LEFT TO HARDINGSDALE MAIN ROAD. THERE ARE PICK UP AND DROP OFF PASSENGERS ALONG THE ROUTE. FROM HARDINGSDALE FARM TERMINAL TURN RIGHT TO CHOTA MOTALA ROAD PROCEED STRAIGHT CROSS KHAN ROAD, PASS DAYMED HOSPITAL PROCEED STRAIGHT UNTIL CHOTA MOTALA ROAD BECOMES CHURCH STREET CROSS MASUKWANA STREET PROCEED STRAIGHT CROSS RETIEF STREET, PROCEED STRAIGHT CROSS BOSHOF STREET PROCEED STRAIGHT, TURN LEFT TO FREEDOM SQUARE TAXI RANK, THERE ARE PICK UP AND DROP OFF OF PASSENGERS ALONG THE ROUTE</p> <p>OUTBOUND FROM FREEDOM SQUARE TERMINAL TURN LEFT INTO LANGALIBALELE STREET PROCEED STRAIGHT, TURN LEFT TO MURPHY ROAD, TURN RIGHT TO CHURCH STREET, PICK UP PASSENGERS AT ASMALLS, PROCEED AND JOIN CHOTA MOTALA ROAD, TURN RIGHT TO MR6 BHAMBATHA ROAD PROCEED STRAIGHT AND TURN RIGHT INTO HARDINGSDALE FARM, AT T JUNCTION TURN RIGHT TO L3309 PROCEED STRAIGHT AND TURN RIGHT, PROCEED STRAIGHT, PASS LUDIYA RESIDENCE. THERE ARE PICK UP AND DROP OFF PASSENGERS ALONG THE ROUTE.</p> <p>ALTERNATIVE ROUTE FROM COPSVILLE EZINKETHENI TAXI RANK TERMINAL PROCEED AND TURN RIGHT TO BHAMBATHA ROAD (NEW GREYTOWN ROAD) TURN LEFT INTO DR CHOTA MOTALA ROAD INTERSECTION PROCEED STRAIGHT AND TURN RIGHT INTO L3309 IN HARDINGSDALE FARM, THERE PICK UP AND DROP OFF PASSENGERS ALONG THE ROUTE. FROM HARDINGSDALE FARM TERMINAL TURN RIGHT TO CHOTA MOTALA ROAD PROCEED STRAIGHT CROSS KHAN ROAD, PASS DAYMED HOSPITAL PROCEED STRAIGHT UNTIL CHOTA MOTALA ROAD BECOMES CHURCH STREET CROSS MASUKWANA STREET PROCEED STRAIGHT CROSS RETIEF STREET, PROCEED STRAIGHT CROSS BOSHOF STREET PROCEED STRAIGHT, TURN LEFT TO FREEDOM SQUARE TAXI RANK, THERE ARE PICK UP AND DROP OFF OF PASSENGERS ALONG THE ROUTE</p> <p>OUTBOUND - ALTERNATIVE ROUTE FROM FREEDOM SQUARE TAXI RANK TURN LEFT INTO LANGALIBALELE STREET PROCEED STRAIGHT, TURN LEFT TO MURPHY ROAD, TURN RIGHT TO CHURCH STREET PROCEED PICK UP PASSENGERS AT ASMALLS SHOP PROCEED STRAIGHT, TURN RIGHT INTO MR6 BHAMBATHA ROAD (OLD GREYTOWN ROAD, PROCEED STRAIGHT TURN LEFT TO DR CHOTA MOTALA ROAD PROCEED STRAIGHT TURN RIGHT TO HARDINGSDALE FARM, PROCEED STRAIGHT AT THE T-JUNCTION TURN RIGHT TO L3309 PROCEED STRAIGHT, TURN RIGHT PROCEED AND PASS HARDINGSDALE STORE PROCEED STRAIGHT THEN TURN LEFT TO HARDINGSDALE MAIN ROAD. THERE ARE PICK UP AND DROP OFF PASSENGERS ALONG THE ROUTE.</p>



transport

Department:
Transport
Province of KwaZulu-Natal

GAZETTE

LGKZNG22-2023-AUG

REGION: ALL

1)	Application Number: APP0127449	2)	Gazette Number: LGKZNG22-2023-AUG
3)	Applicant: BM HLONGWANE ID NO. 5507125269083 Association: IMPENDLE TAXI ASSOCIATION	4)	Applicant Address: P O BOX 337 UNDERBERG 3217
5)	Existing Licence Holder: NOT APPLICABLE ID NO. NOT APPLICABLE	6)	Existing Licence Holder Address: NOT APPLICABLE
7)	Type of application: ADD AUTHORISATIONS/ROUTES	8)	Operating Licence Number: LGKZN0403000622
9)	Vehicle Type: MINIBUS	10)	1 X 15 (SEATED) + 0 (STANDING)
11)	Region: UMGUNGUNDLOVU		
12.1	<p>22068T22068T00051028 - IMPENDLE TO BULWER (VIA NEW FOUR CENT).</p> <p>FROM IMPENDLE TAXI RANK, TURN RIGHT INTO MAFAHLENI STREET, TURN RIGHT INTO (P130), THEN OPERATE AS PER ROUTE (1), TURN RIGHT INTO (R617) BULWER ROAD AT NEW FOUR CENT, PASS NCWADI TURN OFF, KWA-MBOKODO, KWA-HLANGANANI, TURN LEFT INTO UNNAMED ROAD, LEADING TO KWA-HLANGANANI CLINIC, DROP OFF ONLY PASSENGERS, RETURN ALONG THE SAME ROUTE, TURN LEFT TO REJOIN (R617) BULWER ROAD, THEN PROCEED TURN LEFT INTO BULWER TAXI RANK.</p> <p>RETURN.</p> <p>FROM BULWER TAXI RANK, TURN RIGHT INTO (R617) BULWER ROAD AND THEN OPERATE AS PER FORWARD ROUTE, BACK TO IMPENDLE DISTRICTS AND IMPENDLE TAXI RANK.</p> <p>(RESTRICTED FROM PICKING UP BETWEEN (R617) BULWER ROAD, NCWADI TURN OFF AND BULWER TAXI RANK, ON FORWARD ROUTE, BUT ON THE RETURN ROUTE PICK UP ALL COMMUTERS INTENDED TO BE CONVEYED TO IMPENDLE TAXI RANK AND IMPENDLE DISTRICTS. BUT PASSENGERS TO BE DROPPED OFF ALONG THE ROUTE, ONLY AT THE TAXI STOPS DESIGNATED BY THE MUNICIPALITY.</p>		
12.2	<p>22068T22068T00051029 - IMPENDLE AND DISTRICTS TO UNDERBERG</p> <p>FORWARD ROUTE.</p> <p>FROM IMPENDLE TAXI RANK, TURN RIGHT INTO MAFAHLENI STREET, TURN RIGHT INTO (R130), TURN RIGHT INTO (P127), THEN OPERATE AS PER ROUTE (29), TILL CROSS INZINGA BRIDGE, TURN RIGHT AND OPERATE AS PER ROUTE (31) TILL PASS (P247), BROTONI STORE, BUSHSIDE, NGQIYA, MKHOMAZANA, TURN RIGHT INTO (P252), TURN LEFT INTO (P27), THEN PROCEED INTO (P126) SANI ROAD, PASS HIMEVILLE, TURN LEFT INTO (R617), TURN LEFT INTO OLD MAIN ROAD, TURN RIGHT INTO OLD MAIN ROAD, TURN RIGHT INTO OLD MAIN ROAD TAXI RANK IN UNDERBERG.</p> <p>ALTERNATIVE ROUTE.</p> <p>FROM P127 AT IMBALIYEZWE, KWAMGODI, TURN LEFT INTO (D1225), LEADING TO (IMBALIYEZWEIN), TURN LEFT INTO (D1234), LEADING TO SWAMP, PICK UP AND THEN RETURN ALONG THE SAME ROAD TILL TURN LEFT TO REJOIN (P127), THEN OPERATE AS PER ROUTE (33) ALL THE WAY TO UNDERBERG.</p> <p>RETURN ROUTE.</p> <p>FROM UNDERBERG TAXI RANK SITUATED IN OLD MAIN ROAD, TURN LEFT INTO OLD MAIN ROAD, PROCEED STRAIGHT INTO (R617), TURN RIGHT INTO P126 SANI ROAD, PROCEED AS PER FORWARD ROUTE ALL THE WAY BACK TO IMPENDLE DISTRICTS AND IMPENDLE TAXI RANK.</p>		
12.3	<p>22068T22068T00051033 - EKUKHANYENI TO IMPENDLE</p> <p>FROM EKUKHANYENI MISSION, OPERATE ALONG (D1221), TURN RIGHT (P127), THEN OPERATE AS PER ROUTE (34) TO IMPENDLE TAXI RANK</p> <p>FROM IMPENDLE TAXI RANK, TURN RIGHT INTO MAFAHLENI STREET, TURN RIGHT INTO (P130), TURN RIGHT INTO (P127), THEN OPERATE AS PER FORWARD ROUTE BACK TO EKUKHANYENI</p>		
12.4	<p>22068T22068T00051035 - SMILO-BAR TO IMPENDLE</p> <p>FORWARD ROUTE</p> <p>FROM SMILO – BAR OPERATE ALONG (D14), TURN RIGHT INTO (A1886), LEADING TO KWA-PHINDANGENE, RETURN ALONG THE SAME ROAD TILL THE INTERSECTION OF (D14) AND (A1886), TURN RIGHT INTO (D14), LEADING TO STHUNJWANA, TURN RIGHT INTO (P127), OR AT THE INTERSECTION OF (A1866) AND (A1862), PROCEED, TURN RIGHT INTO (P127), AFTER KWA-KHETHA BRIDGE, OPERATE AS PER ROUTE (34) TO IMPENDLE TAXI RANK.</p> <p>RETURN ROUTE</p> <p>FROM IMPENDLE TAXI RANK, TURN RIGHT INTO MAFAHLENI STREET, TURN RIGHT INTO (P130), TURN RIGHT INTO (P127), THEN OPERATE AS PER FORWARD ROUTE BACK TO SMILO – BAR (NO RESTRICTION ON FORWARD AND RETURN ROUTE)</p>		
12.5	<p>22068T22068T00051031 - INZINGA TO IMPENDLE</p> <p>INZINGA LOCATION, EMZUMBE OPERATE ALONG (A1886), THEN TURN LEFT INTO (A1897), TURN RIGHT INTO (P129) AT THE INTERSECTION OF (A1897), TURN RIGHT INTO (P129), AT THE INTERSECTION OF (A1891) AND (P129), THEN PROCEED, TURN LEFT INTO (A1890), LEADING THE ESKHALENI, PROCEED STRAIGHT INTO (A1887), LEADING TO PANINKUKHU AND KWA-NZAMA STORE, PROCEED TILL TURN RIGHT TO REJOIN (P129), THEN PASS THE FOLLOWING LOCATIONS: EMAROMENI, NXAMALALA TRIBAL COURT, NXAMALALA CLINIC AND LAGAJU SECONDARY SCHOOL, THE PROCEED STRAIGHT ALONG (P129), TILL THE INTERSECTION OF (P129) AND (P127), PRIOR TO CROSS INZINGA BRIDGE, THEN PROCEED STRAIGHT INTO (P127) AND THEN OPERATE AS PER ROUTE (34) TO IMPENDLE TAXI RANK</p> <p>FROM IMPENDLE TAXI RANK, TURN RIGHT INTO MAFAHLENI STREET, TURN RIGHT INTO (P130), TURN RIGHT INTO (P127), THEN OPERATE AS PER FORWARD ROUTE BACK TO INZINGA LOCATION.</p>		
12.6	<p>KZPRERC2880183 - IMPENDLE TO PIETERMARITZBURG</p> <p>FROM IMPENDLE TAXI RANK PICK UP PASSENGERS, RIGHT TO MAFAHLENI STREET, PICK UP AND SET DOWN PASSENGERS, RIGHT TO P130, LEFT TO R617, RIGHT TO SITEBHISINI ROAD, BECOMES MOSES MABHIDA ROAD, RIGHT TO CURCH STEET INTO TAXI RANK AND RETURN ON THE SAME ROAD.</p>		
12.7	<p>KZPRERC2880232 - IMPENDLE TO DURBAN</p> <p>FROM IMPENDLE TAXI RANK PICK UP PASSENGERS, RIGHT TO MAFAHLENI STREET, PICK UP AND SET DOWN PASSENGERS, RIGHT TO P130, LEFT TO P617 (BULWER ROAD), RIGHT TO P7 (ELANDSKOP ROAD), JOIN MOSES MABHIDA ROAD, RIGHT TO M50 (NEW PORT DRIVE) PROCEED TO MURRAY ROAD, LEFT TO CB DOWNERS ROAD, RIGHT TO MARKET ROAD, AND PROCEED TO N3, LEFT TO M13, RIGHT TO MARKET ROAD, RIGHT TO SMITH STREET, LEFT TO SYDNEY ROAD, LEFT TO MOORE ROAD, LEFT TO RANK 59B IN DURBAN AND RETURN TO IMPENDLE ON THE SAME ROUTE.</p>		



transport

Department:
Transport
Province of KwaZulu-Natal

GAZETTE

LGKZNG22-2023-AUG

REGION: ALL

12.8	KZPRERC2880281 - IMPENDLE TO HOWICK FROM IMPENDLE TAXI RANK PICK UP PASSENGERS, RIGHT TO MAFAHLENI STREET, PICK UP AND SET DOWN PASSENGERS, LEFT TO PR130, LEFT TO R, RIGHT TO MAIN STREET, LEFT TO SOMME STREET, LEFT TO MORLING STREET INTO HOWICK TAXI RANK IN HOWICK AND RETURN TO BULWER ON THE SAME ROUTE.
12.9	KZPRERC2880330 - IMPENDLE TO HOWICK FROM IMPENDLE TAXI RANK PICK UP PASSENGERS, RIGHT TO MAFAHLENI STREET, PICK UP AND SET DOWN PASSENGERS, RIGHT TO P130, LEFT TO R617 (BULWER ROAD), LEFT TO R103 (MAIN STREET), LEFT TO MORLING STREET, TAXI RANK IN HOWICK AND RETURN TO IMPENDLE ON THE SAME ROUTE.
12.10	KZPRERC2880379 - IMPENDLE TO NOTTINGHAM FROM IMPENDLE TAXI RANK PICK UP PASSENGERS, RIGHT TO MAFAHLENI STREET, PICK UP PASSENGERS TO R103 AND SET DOWN PASSENGERS, RIGHT TO P130, RIGHT TO P127/1 STOFFELTON ROAD, RIGHT TO P129, RIGHT TO P27/2, RIGHT TO R 103, LEFT TO MAIN ROAD, LEFT TO MORLING STREET AND ARRIVE INTO HOWICK TAXI AND RETURN TO IMPENDLE ON THE SAME ROUTE.



transport

Department:
Transport
Province of KwaZulu-Natal

GAZETTE

LGKZNG22-2023-AUG

REGION: ALL

1)	Application Number: APP0153955	2)	Gazette Number: LGKZNG22-2023-AUG
3)	Applicant: T NTULI ID NO. 8809165297082 Association: BHEKISIZWE TAXI ASSOCIATION	4)	Applicant Address: P O BOX 493 NKANDLA 3855
5)	Existing Licence Holder: NOT APPLICABLE ID NO. NOT APPLICABLE	6)	Existing Licence Holder Address: NOT APPLICABLE
7)	Type of application: NEW OPERATING LICENCE	8)	Operating Licence Number: NOTAVAILABLE
9)	Vehicle Type: MINIBUS	10)	1 X 15 (SEATED) + 0 (STANDING)
11)	Region: KING CETSHWAYO		
12.1	<p>2207EP1205GJ10121271 - NKANDLA TO JOHANNESBURG CBD FROM DOLWANE (NKANDLA) TAXI RANK TAKE P16/2 & P16/3 ROAD, TO R55, TURN LEFT TO R48, THEN LEFT TO R68 IN NQUTHU TO BLOOD RIVER STREET, INTO R34, UTRECHT CONTINUE TO STOP STREET, TURN RIGHT INTO R23 VOLKSRUST ROAD, INTO LAINGNEK STREET, TURN LEFT INTO JOUBERT STREET, RIGHT AGAIN INTO PIENAAR STREET IN VOLKSRUST, CONTINUE ALONG R23, INTO BOTHA STREET, RIGHT ON LOMBARD STREET, LEFT TO R23, PASS ON KROGH STREET, IN STANDERTON, CONTINUE ON R23, PASS GREYLINGSTAD, BALFOUR, TURNING RIGHT INTO N3, CONTINUE LEFT INTO M2 WEST, SET DOWN PASSENGERS, RIGHT INTO MAIN REEF ROAD, TURNING LEFT ON THE SAME STREET, JOIN JOHN PAGE ROAD, INTO JEPPE STATION, TURN LEFT INTO COMMISSIONER STREET SET DOWN PASSENGERS, CONTINUE TURN RIGHT INTO VON WIELLIGH, SET DOWN PASSENGERS, CONTINUE TURN LEFT INTO PLEIN STREET, SET DOWN PASSENGERS, CONTINUE TURN RIGHT INTO RISSIK STREET, SET DOWN PASSENGERS, CONTINUE TURN RIGHT INTO DE VILERS STREET, SET DOWN PASSENGERS, CONTINUE INTO PARK CITY IN THE MUNICIPALITY OF JOHANNESBURG</p> <p>FROM PARK CITY ON THE DE VILLIERS, TURN LEFT INTO HARRISON STREET, CONTINUE TURN LEFT INTO MARKET STREET, CONTINUE TURN RIGHT INTO JOHN PAGE INTO MAIN REEF TURN INTO M2, CONTINUE LEFT INTO FREEWAY, CONTINUE SAME ROUTE AS ON THE FORWARD JOURNEY.</p>		
12.2	<p>2207EP22068T10121256 - DOLWANE TO PIETERMARITZBURG FROM (NKANDLA) DOLWANE TAXI RANK, TURN RIGHT ON P16/2, PICK UP AND SET DOWN, TO JOHNSON'S DRIFT UP TO KRANSKOP, PICK UP ON THE STOP SIGN, TURN RIGHT SET DOWN TO JOIN R74, GO (RESTRICTED FROM PICKING UP AND SETTING DOWN) PASS KRANSKOP, BEFORE GREYTOWN, TURN LEFT TO JOIN R33, GO AHEAD TO PASS MISAPH, AT THE STOP SIGN TURN LEFT TO JOIN R33 AND GREYTOWN ROAD, BHAMBATHA ROAD, JUST BEFORE ENTERING THE TOWN (PIETERMARITZBURG), TURN RIGHT TO MASUKWANE TAXI RANK AND NOT RETURN TRIP.</p>		
12.3	<p>2207EP2206LS10121257 - DOLWANE TO DURBAN FROM (NKANDLA) DOLWANE TAXI RANK, TURN RIGHT O JOIN R16/2, DOWN TO JOHNSON'S DRIFT UP TO KRANSKOP, ON THE STOP SIGN TURN RIGHT TO JOIN R74, PASS KRANSKOP, DOWN TO STANGER, PASS STANGER AND KEEP LEFT TO JOIN N2 TO DURBAN, TURN LEFT TO JOIN VICTORY STREET, TURN LEFT TO JOIN MARKET STREET, TURN LEFT TO MARKET TAXI RANK AND RETURN</p>		
12.4	<p>2207EP2206Y410121267 - DOLWANE TO MELMOTH FROM DOLWANE TAXI RANK, TURN LEFT TO JOIN P16/2, PICK UP AND SET DOWN PASSENGERS, GO AHEAD TILL Y-JUNCTION, WRITTEN QUDENI AND NQUTU, PICK UP AND SET DOWN PASSENGERS, TAKE THE RIGHT HAND TO JOIN P90, GO DOWN AND CROSS NSUZE BRIDGE, PICK UP AND SET DOWN PASSENGERS, GO AND PASS VULEKA, GO AHEAD AGAIN TILL STOP SIGN, TURN LEFT TO JOIN R68, GO ON AND CROSS MHLATHUZE BRIDGE, SET DOWN PASSENGERS, GO PASS KATAZA, STRAIGHT ON TILL STOP SIGN, TURN RIGHT TO JOIN R34, FROM ULUNDI, SET DOWN PASSENGERS, GO STRAIGHT TILL PASS GARAGE, TURN LEFT ON VICTORIA STREET, TURN LEFT AGAIN INTO MELMOTH TAXI RANK.</p>		
12.5	<p>2207EP2206YH10121270 - 8.DOLWANE TO ULUNDI. FROM (NKANDLA) DOLWANE TAXI RANK, TURN LEFT TO JOIN P16/2, PICK UP AND SET DOWN PASSENGERS, GO ON TILL Y-JUNCTION WRITTEN QUDENI AND NQUTU, PICK UP AND SET DOWN PASSENGERS, TAKE THE RIGHT HAND TO JOIN P90, PICK UP AND SET DOWN PASSENGERS, GO DOWN TILL NSUZE BRIDGE, GO ON AND PASS VULEKA TILL STOP SIGN, SET DOWN PASSENGERS ONLY, TURN LEFT TO JOIN P50/3, DRIVE 1KM, TURN RIGHT TO JOIN R68, GO ON AND CROSS MHLATHUZE BRIDGE, SET DOWN PASS KATAZA, JUST AFTER KATAZA, TURN LEFT, GO STRAIGHT PASS MTHONJANENI LODGE TILL STOP SIGN, TURN LEFT TO JOIN R66, GO DOWN TURN RIGHT TILL UNDER RAILWAY BRIDGE, TURN RIGHT TO ULUNDI TAXI RANK AND NO RETURN TRIPS.</p>		
12.6	<p>2207EP22071T10121260 - DOLWANE TO ESHOWE FROM (NKANDLA) DOLWANE TAXI RANK, TURN LEFT TO JOIN P16/3, SET DOWN, PICK UP PASSENGERS, JUST BEFORE JOHNSONS DRIFT BRIDGE, TURN LEFT TO JOIN P15, PICK UP AND SET DOWN PASSENGERS, GO AHEAD TILL NSUZE BRIDGE, PICK AND SET DOWN PASSENGERS, CROSS IT UP TO LINDELA, AT THE STOP SIGN, SET DOWN PASSENGERS ONLY, RIGHT ON P15, GO AHEAD TILL STOP SIGN P50/2, TURN RIGHT, GO STRAIGHT AND PASS GEORGE HOTEL AT ESHOWE, TAKE LEFT TO ESHOWE TAXI RANK AND RETURN.</p>		
12.7	<p>2207EP2207EP00121259 - DOLWANE TO NKANDLA FROM (NKANDLA) DOLWANE TAXI RANK, TURN LEFT TO JOIN PICK UP AND SET DOWN PASSENGERS P16/2, GO AHEAD TILL Y-JUNCTION, WRITTEN QUDENI AND NQUTU, TAKE THE RIGHT HAND, JOIN P90, PICK UP AND SET DOWN PASSENGERS, GO ON TILL NSUZE BRIDGE, NO PICK UP AND SET DOWN, CROSS IT GO ON AND PASS VULEKA ON THE TARRED ROAD TILL STOP SIGN, TURN RIGHT TO JOIN P50/3, GO STRAIGHT TO TOWN PASS POLICE STATION, TURN RIGHT TO NKANDLA TAXI RANK AND RETURN</p>		
12.8	<p>2207EP2207GY10121268 - DOLWANE TO NQUTU FROM (NKANDLA) DOLWANE TAXI RANK, TURN LEFT TO JOIN P16/2, PICK UP SET DOWN GO ON THE Y-JUNCTION, WRITTEN QUDENI AND NQUTU, TAKE THE LEFT HAND TO JOIN P16/3, PICK UP AND SET DOWN PASSENGERS, DRIVE ON TO PASS EKOMBE POLICE STATION AND HOSPITAL, PASS QUDENI TAXI RANK, PASS MACHUWNINI CLINIC, UP TO SLUTSHANA PICK UP AND SET DOWN PASSENGERS, ON THE STOP SIGN TURN LEFT TO JOIN R68, SET DOWN PASSENGERS AND GO STRAIGHT TO NQUTU, AT THE 4 WAY STOP, TURN RIGHT TO SET DOWN PASSENGERS, TURN LEFT TO NQUTU TAXI RANK AND RETURN THE SAME AS ABOVE.</p>		
12.9	<p>2207EP2207KA10121258 - DOLWANE TO KRANSKOP FROM (NKANDLA) DOLWANE TAXI RANK, TURN RIGHT TO JOIN R16/2, PICK UP AND SET DOWN PASSENGERS TO JOHNSONS DRIFT, PICK UP AND SET DOWN PASSENGERS, CROSS THE TUGELA BRIDGE, GO UP AND PASS GCOHOYI, PICK UP AND SET DOWN PASSENGERS, TILL TO KRANSKOP, AT THE STOP SIGN TURN RIGHT TO KRANSKOP TAXI RANK AND RETURN</p>		
12.10	<p>KZPRERC2790464 - DOLWANE TO GREYTOWN (ALTERNATIVE) FROM DOLWANE TAXI RANK TURN LEFT INTO P16/3 GO STRAIGHT PICK AND DROP PASS JAMESON DRIFT GO STRAIGHT WITH P16/3, TURN RIGHT INTO KRANSKOP ROAD, AND TURN RIGHT INTO R74 STRAIGHT UP TO GREYTOWN TAXI RANK.</p>		
12.11	<p>KZPRERC2790513 - DOLWANE TO GREYTOWN FROM DOLWANE TAXI RANK TURN RIGHT INTO P16/2 TO D878 STRAIGHT TURN LEFT INTO KHOMFINI BREACH, NHLOSHANA VILLAGE TURN RIGHT INTO L1864 TURN LEFT INTO P17 STRAIGHT TURN RIGHT INTO R74 UP TO GREYTOWN DROP OFF AND RETURN WITH PASSENGERS USING THE SAME ROUTES.</p>		
12.12	<p>KZPRERC2790562 - DOLWANE TO TUGELA FERRY FROM DOLWANE TAXI RANK TURN RIGHT INTO P16/2 RIGHT INTO D878 STRAIGHT PASS MFONGOSI, NHLOSHANA THEN TURN RIGHT INTO L1864 GO STRAIGHT AND TURN RIGHT AGAIN INTO P17 STRIAIGHT UP TO TUGELA FERRY TAXI RANK DROP OFF AND RETURN WITH PASSENGERS USING THE SAME ROUTE.</p>		



transport

Department:
Transport
Province of KwaZulu-Natal

GAZETTE

LGKZNG22-2023-AUG

REGION: ALL

12.13	KZPRERC2790611 - DOLWANE TO EMPANGENI FROM DOLWANE TAXI RANK TURN RIGHT INTO P16/3 TURN RIGHT INTO P90 GO DOWN NSUZE RIVER PASS VULEKA STRAIGHT UP TO STOP SIGN, TURN LEFT INTO P50/3 TURN RIGHT INTO R68/P226 GO STRAIGHT AND JOIN ON THE RIGHT HAND SIDE INTO R66 STRAIGHT DOWN PASS ENKWALINI TURN LEFT INTO R34 UP TO A-RANK TAXI RANK DROP OFF AND RETURN WITH PASSENGERS USING THE SAME ROUTE.
12.14	KZPRERC2790660 - DOLWANE TO PHOLELA FROM DOLWANE TAXI RANK TURN LEFT INTO P16/3 TURN RIGHT INTO D878 TURN LEFT INTO L1634 UP TO PHOLELA TURN LEFT INTO P16/3, TURN LEFT INTO P16/3 AND TURN RIGHT INTO D878 TURN LEFT INTO L1634 UP TO PHOLELA NEXT TO GOLOZELA HIGH SCHOOL ALL PICK AND DROP AND RETURN WITH PASSENGERS USING THE SAME ROUTE.
12.15	KZPRERC2790709 - DOLWANE TO DINA FROM DOLWANE TAXI RANK TURN RIGHT INTO P16/2 TURN RIGHT INTO D878 PASS MFONGOSI, NHLOSHANA UP TO DINA NTULI NEXT TO BIZIMALI HIGH SCHOOL PICK AND DROP AND RETURN WITH PASSENGERS USING THE SAME ROUTE.
12.16	KZPRERC2790758 - DOLWANE TO SHOBALENYATHI FROM DOLWANE TAXI RANK TURN LEFT INTO P16/2 TURN LEFT INTO D1566 STRAIGHT PICK AND DROP UP TO SHOBALENYATHI NEXT TO ZAMAZAMA TRADING STORE AND RETURN WITH PASSENGERS USING THE SAME ROUTE.
12.17	KZPRERC2790807 - DOLWANE TO QHUDENI FROM DOLWANE TAXI RANK TURN LEFT INTO P16/3 PASS EKHOMBE PICK AND DROP UP TO QHUDENI NEXT TO NGWEKAZI HIGH SCHOOL AND RETURN WITH PASSENGERS USING THE SAME ROUTE.
12.18	KZPRERC2790856 - DOLWANE TO NKANDLA FROM DOLWANE TAXI RANK TURN LEFT INTO P16/3 PASS EKHOMBE PICK AND DROP PASS BALOYI RIGHT INTO P707 PASS NSUZE, SKHALENI, SEBOMBU, TURN RIGHT INTO P50,3 UP TO NKANDLA TAXI RANK ALL PICK AND DROP AND RETURN WITH PASSENGERS USING THE SAME ROUTE.
12.19	KZPRERC2790905 - DOLWANE TO MFONGOSI FROM DOLWANE TAXI RANK TURN RIGHT INTO P16/2 TURN RIGHT INTO D878 GO STRAIGHT UP TO MFONGOSI ALL PICK AND DROP NEXT TO MFONGOSI PRIMARY SCHOOL AND RETURN WITH PASSENGERS USING THE SAME ROUTE.
12.20	KZPRERC2790954 - DOLWANE TO EMVUTSHINI FROM DOLWANE TAXI RANK TURN LEFT INTO P16/3 TURN RIGHT INTO P90 GO STRAIGHT PASS MACHANCA THEN TURN LEFT INTO D1633 NOMDWESHU UP TO EMVUTSHINI NEXT TO MVUTSHINI TRIBAL AUTHORITY ALL PICK AND DROP AND RETURN WITH PASSENGERS USING THE SAME ROUTE.
12.21	KZPRERC2791003 - DOLWANE TO NTINGWE FROM DOLWANE TAXI RANK TURN LEFT INTO P16/3 TURN RIGHT INTO P90 GO STRAIGHT PASS MACHANCA THEN TURN RIGHT INTO D1572 STRAIGHT UP TO NTINGWE NEXT TO NTINGWE TRIBAL AUTHORITY ALL PICK AND DROP AND RETURN WITH PASSENGERS USING THE SAME ROUTE.
12.22	KZPRERC2791052 - DOLWANE TO MACHANCA FROM DOLWANE TAXI RANK TURN LEFT INTO P16/2 TURN RIGHT D879 PASS EZIMPISINI UP TO MACHANCA NEXT TO THANDANANI STORE PICK AND DROP AND RETURN WITH PASSENGERS USING THE SAME ROUTE.
12.23	KZPRERC2791101 - DOLWANE TO KHOMBE FROM DOLWANE TAXI RANK TURN LEFT INTO P16/3 STRAIGHT PICK AND DROP UP TO EKOMBE HOSPITAL AND RETURN WITH PASSENGERS USING THE SAME ROUTE.
12.24	KZPRERC2791150 - DOLWANE TO ENTSHIZA FROM DOLWANE TAXI RANK TURN LEFT INTO P16/3 STRAIGHT PASS EKOMBE HOSPITAL THEN TURN LEFT INTO D1565 NTSHIZA ROAD PASS EZIMHLOPHE HALL, PUBLIC COMBINE SCHOOL STRAIGHT UP TO NTSHIZA ALL PICK AND DROP NEXT TO THEMBELA STORE AND RETURN WITH PASSENGERS USING THE SAME ROUTE.
12.25	KZPRERC2791199 - DOLWANE TO MABHUQWINI SPORTFIELD FROM DOLWANE TAXI RANK TURN LEFT INTO P16/3 STRAIGHT TURN RIGHT INTO D2298 PASS EZINKUNZINI UP TO MABHUQWINI SPORTGROUND AT KWAMDWELEDWELE STORE ALL PICK AND DROP AND RETURN WITH PASSENGERS USING THE SAME ROUTE.
12.26	KZPRERC2791248 - DOLWANE TO JAMESDRIFT FROM DOLWANE TAXI RANK TURN RIGHT INTO P16/2 STRAIGHT UP TO JAMESDRIFT TAXI RANK PICK AND DROP AND RETURN WITH PASSENGERS USING THE SAME ROUTE.
12.27	KZPRERC2791297 - DOLWANE TO KRANSKOP (ALTERNATIVE) FROM DOLWANE TAXI RANK TURN RIGHT INTO P16/2 STRAIGHT UP TO D878 TURN LEFT INTO KHOMFINI BREACH, NHLOSHANA VILLAGE TURN RIGHT INTO L1864, TURN LEFT INTO P17 STRAIGHT THEN TURN LEFT INTO R74 UP TO KRANSKOP AND RETURN WITH PASSENGERS USING THE SAME ROUTE.



transport

Department:
Transport
Province of KwaZulu-Natal

GAZETTE

LGKZNG22-2023-AUG

REGION: ALL

1)	Application Number: APP0154515	2)	Gazette Number: LGKZNG22-2023-AUG
3)	Applicant: BS SIBIYA ID NO. 7403015871089 Association: BHEKISIZWE TAXI ASSOCIATION	4)	Applicant Address: PO BOX 739 NKANDLA 3855
5)	Existing Licence Holder: NOT APPLICABLE ID NO. NOT APPLICABLE	6)	Existing Licence Holder Address: NOT APPLICABLE
7)	Type of application: NEW OPERATING LICENCE	8)	Operating Licence Number: NOTAVAILABLE
9)	Vehicle Type: MINIBUS	10)	1 X 15 (SEATED) + 0 (STANDING)
11)	Region: KING CETSHWAYO		
12.1	<p>2207EP1205GJ10121271 - NKANDLA TO JOHANNESBURG CBD FROM DOLWANE (NKANDLA) TAXI RANK TAKE P16/2 & P16/3 ROAD, TO R55, TURN LEFT TO R48, THEN LEFT TO R68 IN NQUTHU TO BLOOD RIVER STREET, INTO R34, UTRECHT CONTINUE TO STOP STREET, TURN RIGHT INTO R23 VOLKSRUST ROAD, INTO LAINGNEK STREET, TURN LEFT INTO JOUBERT STREET, RIGHT AGAIN INTO PIENAAR STREET IN VOLKSRUST, CONTINUE ALONG R23, INTO BOTHA STREET, RIGHT ON LOMBARD STREET, LEFT TO R23, PASS ON KROGH STREET, IN STANDERTON, CONTINUE ON R23, PASS GREYLINGSTAD, BALFOUR, TURNING RIGHT INTO N3, CONTINUE LEFT INTO M2 WEST, SET DOWN PASSENGERS, RIGHT INTO MAIN REEF ROAD, TURNING LEFT ON THE SAME STREET, JOIN JOHN PAGE ROAD, INTO JEPPE STATION, TURN LEFT INTO COMMISSIONER STREET SET DOWN PASSENGERS, CONTINUE TURN RIGHT INTO VON WIELLIGH, SET DOWN PASSENGERS, CONTINUE TURN LEFT INTO PLEIN STREET, SET DOWN PASSENGERS, CONTINUE TURN RIGHT INTO RISSIK STREET, SET DOWN PASSENGERS, CONTINUE TURN RIGHT INTO DE VILERS STREET, SET DOWN PASSENGERS, CONTINUE INTO PARK CITY IN THE MUNICIPALITY OF JOHANNESBURG</p> <p>FROM PARK CITY ON THE DE VILLIERS, TURN LEFT INTO HARRISON STREET, CONTINUE TURN LEFT INTO MARKET STREET, CONTINUE TURN RIGHT INTO JOHN PAGE INTO MAIN REEF TURN INTO M2, CONTINUE LEFT INTO FREEWAY, CONTINUE SAME ROUTE AS ON THE FORWARD JOURNEY.</p>		
12.2	<p>2207EP22068T10121256 - DOLWANE TO PIETERMARITZBURG FROM (NKANDLA) DOLWANE TAXI RANK, TURN RIGHT ON P16/2, PICK UP AND SET DOWN, TO JOHNSON'S DRIFT UP TO KRANSKOP, PICK UP ON THE STOP SIGN, TURN RIGHT SET DOWN TO JOIN R74, GO (RESTRICTED FROM PICKING UP AND SETTING DOWN) PASS KRANSKOP, BEFORE GREYTOWN, TURN LEFT TO JOIN R33, GO AHEAD TO PASS MISAPH, AT THE STOP SIGN TURN LEFT TO JOIN R33 AND GREYTOWN ROAD, BHAMBATHA ROAD, JUST BEFORE ENTERING THE TOWN (PIETERMARITZBURG), TURN RIGHT TO MASUKWANE TAXI RANK AND NOT RETURN TRIP.</p>		
12.3	<p>2207EP2206LS10121257 - DOLWANE TO DURBAN FROM (NKANDLA) DOLWANE TAXI RANK, TURN RIGHT O JOIN R16/2, DOWN TO JOHNSON'S DRIFT UP TO KRANSKOP, ON THE STOP SIGN TURN RIGHT TO JOIN R74, PASS KRANSKOP, DOWN TO STANGER, PASS STANGER AND KEEP LEFT TO JOIN N2 TO DURBAN, TURN LEFT TO JOIN VICTORY STREET, TURN LEFT TO JOIN MARKET STREET, TURN LEFT TO MARKET TAXI RANK AND RETURN</p>		
12.4	<p>2207EP2206Y410121267 - DOLWANE TO MELMOTH FROM DOLWANE TAXI RANK, TURN LEFT TO JOIN P16/2, PICK UP AND SET DOWN PASSENGERS, GO AHEAD TILL Y-JUNCTION, WRITTEN QUDENI AND NQUTU, PICK UP AND SET DOWN PASSENGERS, TAKE THE RIGHT HAND TO JOIN P90, GO DOWN AND CROSS NSUZE BRIDGE, PICK UP AND SET DOWN PASSENGERS, GO AND PASS VULEKA, GO AHEAD AGAIN TILL STOP SIGN, TURN LEFT TO JOIN R68, GO ON AND CROSS MHLATHUZE BRIDGE, SET DOWN PASSENGERS, GO PASS KATAZA, STRAIGHT ON TILL STOP SIGN, TURN RIGHT TO JOIN R34, FROM ULUNDI, SET DOWN PASSENGERS, GO STRAIGHT TILL PASS GARAGE, TURN LEFT ON VICTORIA STREET, TURN LEFT AGAIN INTO MELMOTH TAXI RANK.</p>		
12.5	<p>2207EP2206YH10121270 - 8.DOLWANE TO ULUNDI. FROM (NKANDLA) DOLWANE TAXI RANK, TURN LEFT TO JOIN P16/2, PICK UP AND SET DOWN PASSENGERS, GO ON TILL Y-JUNCTION WRITTEN QUDENI AND NQUTU, PICK UP AND SET DOWN PASSENGERS, TAKE THE RIGHT HAND TO JOIN P90, PICK UP AND SET DOWN PASSENGERS, GO DOWN TILL NSUZE BRIDGE, GO ON AND PASS VULEKA TILL STOP SIGN, SET DOWN PASSENGERS ONLY, TURN LEFT TO JOIN P50/3, DRIVE 1KM, TURN RIGHT TO JOIN R68, GO ON AND CROSS MHLATHUZE BRIDGE, SET DOWN PASS KATAZA, JUST AFTER KATAZA, TURN LEFT, GO STRAIGHT PASS MTHONJANENI LODGE TILL STOP SIGN, TURN LEFT TO JOIN R66, GO DOWN TURN RIGHT TILL UNDER RAILWAY BRIDGE, TURN RIGHT TO ULUNDI TAXI RANK AND NO RETURN TRIPS.</p>		
12.6	<p>2207EP22071T10121260 - DOLWANE TO ESHOWE FROM (NKANDLA) DOLWANE TAXI RANK, TURN LEFT TO JOIN P16/3, SET DOWN, PICK UP PASSENGERS, JUST BEFORE JOHNSONS DRIFT BRIDGE, TURN LEFT TO JOIN P15, PICK UP AND SET DOWN PASSENGERS, GO AHEAD TILL NSUZE BRIDGE, PICK AND SET DOWN PASSENGERS, CROSS IT UP TO LINDELA, AT THE STOP SIGN, SET DOWN PASSENGERS ONLY, RIGHT ON P15, GO AHEAD TILL STOP SIGN P50/2, TURN RIGHT, GO STRAIGHT AND PASS GEORGE HOTEL AT ESHOWE, TAKE LEFT TO ESHOWE TAXI RANK AND RETURN.</p>		
12.7	<p>2207EP2207EP00121259 - DOLWANE TO NKANDLA FROM (NKANDLA) DOLWANE TAXI RANK, TURN LEFT TO JOIN PICK UP AND SET DOWN PASSENGERS P16/2, GO AHEAD TILL Y-JUNCTION, WRITTEN QUDENI AND NQUTU, TAKE THE RIGHT HAND, JOIN P90, PICK UP AND SET DOWN PASSENGERS, GO ON TILL NSUZE BRIDGE, NO PICK UP AND SET DOWN, CROSS IT GO ON AND PASS VULEKA ON THE TARRD ROAD TILL STOP SIGN, TURN RIGHT TO JOIN P50/3, GO STRAIGHT TO TOWN PASS POLICE STATION, TURN RIGHT TO NKANDLA TAXI RANK AND RETURN</p>		
12.8	<p>2207EP2207GY10121268 - DOLWANE TO NQUTU FROM (NKANDLA) DOLWANE TAXI RANK, TURN LEFT TO JOIN P16/2, PICK UP SET DOWN GO ON THE Y-JUNCTION, WRITTEN QUDENI AND NQUTU, TAKE THE LEFT HAND TO JOIN P16/3, PICK UP AND SET DOWN PASSENGERS, DRIVE ON TO PASS EKOMBE POLICE STATION AND HOSPITAL, PASS QUDENI TAXI RANK, PASS MACHUWNINI CLINIC, UP TO SLUTSHANA PICK UP AND SET DOWN PASSENGERS, ON THE STOP SIGN TURN LEFT TO JOIN R68, SET DOWN PASSENGERS AND GO STRAIGHT TO NQUTU, AT THE 4 WAY STOP, TURN RIGHT TO SET DOWN PASSENGERS, TURN LEFT TO NQUTU TAXI RANK AND RETURN THE SAME AS ABOVE.</p>		
12.9	<p>2207EP2207KA10121258 - DOLWANE TO KRANSKOP FROM (NKANDLA) DOLWANE TAXI RANK, TURN RIGHT TO JOIN R16/2, PICK UP AND SET DOWN PASSENGERS TO JOHNSONS DRIFT, PICK UP AND SET DOWN PASSENGERS, CROSS THE TUGELA BRIDGE, GO UP AND PASS GCOHOYI, PICK UP AND SET DOWN PASSENGERS, TILL TO KRANSKOP, AT THE STOP SIGN TURN RIGHT TO KRANSKOP TAXI RANK AND RETURN</p>		
12.10	<p>KZPRERC2790464 - DOLWANE TO GREYTOWN (ALTERNATIVE) FROM DOLWANE TAXI RANK TURN LEFT INTO P16/3 GO STRAIGHT PICK AND DROP PASS JAMESON DRIFT GO STRAIGHT WITH P16/3, TURN RIGHT INTO KRANSKOP ROAD, AND TURN RIGHT INTO R74 STRAIGHT UP TO GREYTOWN TAXI RANK.</p>		
12.11	<p>KZPRERC2790513 - DOLWANE TO GREYTOWN FROM DOLWANE TAXI RANK TURN RIGHT INTO P16/2 TO D878 STRAIGHT TURN LEFT INTO KHOMFINI BREACH, NHLOSHANA VILLAGE TURN RIGHT INTO L1864 TURN LEFT INTO P17 STRAIGHT TURN RIGHT INTO R74 UP TO GREYTOWN DROP OFF AND RETURN WITH PASSENGERS USING THE SAME ROUTES.</p>		
12.12	<p>KZPRERC2790562 - DOLWANE TO TUGELA FERRY FROM DOLWANE TAXI RANK TURN RIGHT INTO P16/2 RIGHT INTO D878 STRAIGHT PASS MFONGOSI, NHLOSHANA THEN TURN RIGHT INTO L1864 GO STRAIGHT AND TURN RIGHT AGAIN INTO P17 STRIAIGHT UP TO TUGELA FERRY TAXI RANK DROP OFF AND RETURN WITH PASSENGERS USING THE SAME ROUTE.</p>		



transport

Department:
Transport
Province of KwaZulu-Natal

GAZETTE

LGKZNG22-2023-AUG

REGION: ALL

12.13	KZPRERC2790611 - DOLWANE TO EMPANGENI FROM DOLWANE TAXI RANK TURN RIGHT INTO P16/3 TURN RIGHT INTO P90 GO DOWN NSUZE RIVER PASS VULEKA STRAIGHT UP TO STOP SIGN, TURN LEFT INTO P50/3 TURN RIGHT INTO R68/P226 GO STRAIGHT AND JOIN ON THE RIGHT HAND SIDE INTO R66 STRAIGHT DOWN PASS ENKWALINI TURN LEFT INTO R34 UP TO A-RANK TAXI RANK DROP OFF AND RETURN WITH PASSENGERS USING THE SAME ROUTE.
12.14	KZPRERC2790660 - DOLWANE TO PHOLELA FROM DOLWANE TAXI RANK TURN LEFT INTO P16/3 TURN RIGHT INTO D878 TURN LEFT INTO L1634 UP TO PHOLELA TURN LEFT INTO P16/3, TURN LEFT INTO P16/3 AND TURN RIGHT INTO D878 TURN LEFT INTO L1634 UP TO PHOLELA NEXT TO GOLOZELA HIGH SCHOOL ALL PICK AND DROP AND RETURN WITH PASSENGERS USING THE SAME ROUTE.
12.15	KZPRERC2790709 - DOLWANE TO DINA FROM DOLWANE TAXI RANK TURN RIGHT INTO P16/2 TURN RIGHT INTO D878 PASS MFONGOSI, NHLOSHANA UP TO DINA NTULI NEXT TO BIZIMALI HIGH SCHOOL PICK AND DROP AND RETURN WITH PASSENGERS USING THE SAME ROUTE.
12.16	KZPRERC2790758 - DOLWANE TO SHOBALENYATHI FROM DOLWANE TAXI RANK TURN LEFT INTO P16/2 TURN LEFT INTO D1566 STRAIGHT PICK AND DROP UP TO SHOBALENYATHI NEXT TO ZAMAZAMA TRADING STORE AND RETURN WITH PASSENGERS USING THE SAME ROUTE.
12.17	KZPRERC2790807 - DOLWANE TO QHUDENI FROM DOLWANE TAXI RANK TURN LEFT INTO P16/3 PASS EKHOMBE PICK AND DROP UP TO QHUDENI NEXT TO NGWEKAZI HIGH SCHOOL AND RETURN WITH PASSENGERS USING THE SAME ROUTE.
12.18	KZPRERC2790856 - DOLWANE TO NKANDLA FROM DOLWANE TAXI RANK TURN LEFT INTO P16/3 PASS EKHOMBE PICK AND DROP PASS BALOYI RIGHT INTO P707 PASS NSUZE, SKHALENI, SEBOMBU, TURN RIGHT INTO P50,3 UP TO NKANDLA TAXI RANK ALL PICK AND DROP AND RETURN WITH PASSENGERS USING THE SAME ROUTE.
12.19	KZPRERC2790905 - DOLWANE TO MFONGOSI FROM DOLWANE TAXI RANK TURN RIGHT INTO P16/2 TURN RIGHT INTO D878 GO STRAIGHT UP TO MFONGOSI ALL PICK AND DROP NEXT TO MFONGOSI PRIMARY SCHOOL AND RETURN WITH PASSENGERS USING THE SAME ROUTE.
12.20	KZPRERC2790954 - DOLWANE TO EMVUTSHINI FROM DOLWANE TAXI RANK TURN LEFT INTO P16/3 TURN RIGHT INTO P90 GO STRAIGHT PASS MACHANCA THEN TURN LEFT INTO D1633 NOMDWESHU UP TO EMVUTSHINI NEXT TO MVUTSHINI TRIBAL AUTHORITY ALL PICK AND DROP AND RETURN WITH PASSENGERS USING THE SAME ROUTE.
12.21	KZPRERC2791003 - DOLWANE TO NTINGWE FROM DOLWANE TAXI RANK TURN LEFT INTO P16/3 TURN RIGHT INTO P90 GO STRAIGHT PASS MACHANCA THEN TURN RIGHT INTO D1572 STRAIGHT UP TO NTINGWE NEXT TO NTINGWE TRIBAL AUTHORITY ALL PICK AND DROP AND RETURN WITH PASSENGERS USING THE SAME ROUTE.
12.22	KZPRERC2791052 - DOLWANE TO MACHANCA FROM DOLWANE TAXI RANK TURN LEFT INTO P16/2 TURN RIGHT D879 PASS EZIMPISINI UP TO MACHANCA NEXT TO THANDANANI STORE PICK AND DROP AND RETURN WITH PASSENGERS USING THE SAME ROUTE.
12.23	KZPRERC2791101 - DOLWANE TO KHOMBE FROM DOLWANE TAXI RANK TURN LEFT INTO P16/3 STRAIGHT PICK AND DROP UP TO EKOMBE HOSPITAL AND RETURN WITH PASSENGERS USING THE SAME ROUTE.
12.24	KZPRERC2791150 - DOLWANE TO ENTSHIZA FROM DOLWANE TAXI RANK TURN LEFT INTO P16/3 STRAIGHT PASS EKOMBE HOSPITAL THEN TURN LEFT INTO D1565 NTSHIZA ROAD PASS EZIMHLOPHE HALL, PUBLIC COMBINE SCHOOL STRAIGHT UP TO NTSHIZA ALL PICK AND DROP NEXT TO THEMBELA STORE AND RETURN WITH PASSENGERS USING THE SAME ROUTE.
12.25	KZPRERC2791199 - DOLWANE TO MABHUQWINI SPORTFIELD FROM DOLWANE TAXI RANK TURN LEFT INTO P16/3 STRAIGHT TURN RIGHT INTO D2298 PASS EZINKUNZINI UP TO MABHUQWINI SPORTGROUND AT KWAMDWELEDWELE STORE ALL PICK AND DROP AND RETURN WITH PASSENGERS USING THE SAME ROUTE.
12.26	KZPRERC2791248 - DOLWANE TO JAMESDRIFT FROM DOLWANE TAXI RANK TURN RIGHT INTO P16/2 STRAIGHT UP TO JAMESDRIFT TAXI RANK PICK AND DROP AND RETURN WITH PASSENGERS USING THE SAME ROUTE.
12.27	KZPRERC2791297 - DOLWANE TO KRANSKOP (ALTERNATIVE) FROM DOLWANE TAXI RANK TURN RIGHT INTO P16/2 STRAIGHT UP TO D878 TURN LEFT INTO KHOMFINI BREACH, NHLOSHANA VILLAGE TURN RIGHT INTO L1864, TURN LEFT INTO P17 STRAIGHT THEN TURN LEFT INTO R74 UP TO KRANSKOP AND RETURN WITH PASSENGERS USING THE SAME ROUTE.



transport

Department:
Transport
Province of KwaZulu-Natal

GAZETTE

LGKZNG22-2023-AUG

REGION: ALL

1)	Application Number: APP0154517	2)	Gazette Number: LGKZNG22-2023-AUG
3)	Applicant: BW MKHIZE ID NO. 7203145757087 Association: BHEKISIZWE TAXI ASSOCIATION	4)	Applicant Address: P O BOX 785 NKANDLA 3855
5)	Existing Licence Holder: NOT APPLICABLE ID NO. NOT APPLICABLE	6)	Existing Licence Holder Address: NOT APPLICABLE
7)	Type of application: NEW OPERATING LICENCE	8)	Operating Licence Number: NOTAVAILABLE
9)	Vehicle Type: MINIBUS	10)	1 X 15 (SEATED) + 0 (STANDING)
11)	Region: KING CETSHWAYO		
12.1	<p>2207EP1205GJ10121271 - NKANDLA TO JOHANNESBURG CBD FROM DOLWANE (NKANDLA) TAXI RANK TAKE P16/2 & P16/3 ROAD, TO R55, TURN LEFT TO R48, THEN LEFT TO R68 IN NQUTHU TO BLOOD RIVER STREET, INTO R34, UTRECHT CONTINUE TO STOP STREET, TURN RIGHT INTO R23 VOLKSRUST ROAD, INTO LAINGNEK STREET, TURN LEFT INTO JOUBERT STREET, RIGHT AGAIN INTO PIENAAR STREET IN VOLKSRUST, CONTINUE ALONG R23, INTO BOTHA STREET, RIGHT ON LOMBARD STREET, LEFT TO R23, PASS ON KROGH STREET, IN STANDERTON, CONTINUE ON R23, PASS GREYLINGSTAD, BALFOUR, TURNING RIGHT INTO N3, CONTINUE LEFT INTO M2 WEST, SET DOWN PASSENGERS, RIGHT INTO MAIN REEF ROAD, TURNING LEFT ON THE SAME STREET, JOIN JOHN PAGE ROAD, INTO JEPPE STATION, TURN LEFT INTO COMMISSIONER STREET SET DOWN PASSENGERS, CONTINUE TURN RIGHT INTO VON WIELLIGH, SET DOWN PASSENGERS, CONTINUE TURN LEFT INTO PLEIN STREET, SET DOWN PASSENGERS, CONTINUE TURN RIGHT INTO RISSIK STREET, SET DOWN PASSENGERS, CONTINUE TURN RIGHT INTO DE VILERS STREET, SET DOWN PASSENGERS, CONTINUE INTO PARK CITY IN THE MUNICIPALITY OF JOHANNESBURG</p> <p>FROM PARK CITY ON THE DE VILLIERS, TURN LEFT INTO HARRISON STREET, CONTINUE TURN LEFT INTO MARKET STREET, CONTINUE TURN RIGHT INTO JOHN PAGE INTO MAIN REEF TURN INTO M2, CONTINUE LEFT INTO FREEWAY, CONTINUE SAME ROUTE AS ON THE FORWARD JOURNEY.</p>		
12.2	<p>2207EP22068T10121256 - DOLWANE TO PIETERMARITZBURG FROM (NKANDLA) DOLWANE TAXI RANK, TURN RIGHT ON P16/2, PICK UP AND SET DOWN, TO JOHNSON'S DRIFT UP TO KRANSKOP, PICK UP ON THE STOP SIGN, TURN RIGHT SET DOWN TO JOIN R74, GO (RESTRICTED FROM PICKING UP AND SETTING DOWN) PASS KRANSKOP, BEFORE GREYTOWN, TURN LEFT TO JOIN R33, GO AHEAD TO PASS MISAPH, AT THE STOP SIGN TURN LEFT TO JOIN R33 AND GREYTOWN ROAD, BHAMBATHA ROAD, JUST BEFORE ENTERING THE TOWN (PIETERMARITZBURG), TURN RIGHT TO MASUKWANE TAXI RANK AND NOT RETURN TRIP.</p>		
12.3	<p>2207EP2206LS10121257 - DOLWANE TO DURBAN FROM (NKANDLA) DOLWANE TAXI RANK, TURN RIGHT O JOIN R16/2, DOWN TO JOHNSON'S DRIFT UP TO KRANSKOP, ON THE STOP SIGN TURN RIGHT TO JOIN R74, PASS KRANSKOP, DOWN TO STANGER, PASS STANGER AND KEEP LEFT TO JOIN N2 TO DURBAN, TURN LEFT TO JOIN VICTORY STREET, TURN LEFT TO JOIN MARKET STREET, TURN LEFT TO MARKET TAXI RANK AND RETURN</p>		
12.4	<p>2207EP2206Y410121267 - DOLWANE TO MELMOTH FROM DOLWANE TAXI RANK, TURN LEFT TO JOIN P16/2, PICK UP AND SET DOWN PASSENGERS, GO AHEAD TILL Y-JUNCTION, WRITTEN QUDENI AND NQUTU, PICK UP AND SET DOWN PASSENGERS, TAKE THE RIGHT HAND TO JOIN P90, GO DOWN AND CROSS NSUZE BRIDGE, PICK UP AND SET DOWN PASSENGERS, GO AND PASS VULEKA, GO AHEAD AGAIN TILL STOP SIGN, TURN LEFT TO JOIN R68, GO ON AND CROSS MHLATHUZE BRIDGE, SET DOWN PASSENGERS, GO PASS KATAZA, STRAIGHT ON TILL STOP SIGN, TURN RIGHT TO JOIN R34, FROM ULUNDI, SET DOWN PASSENGERS, GO STRAIGHT TILL PASS GARAGE, TURN LEFT ON VICTORIA STREET, TURN LEFT AGAIN INTO MELMOTH TAXI RANK.</p>		
12.5	<p>2207EP2206YH10121270 - 8.DOLWANE TO ULUNDI. FROM (NKANDLA) DOLWANE TAXI RANK, TURN LEFT TO JOIN P16/2, PICK UP AND SET DOWN PASSENGERS, GO ON TILL Y-JUNCTION WRITTEN QUDENI AND NQUTU, PICK UP AND SET DOWN PASSENGERS, TAKE THE RIGHT HAND TO JOIN P90, PICK UP AND SET DOWN PASSENGERS, GO DOWN TILL NSUZE BRIDGE, GO ON AND PASS VULEKA TILL STOP SIGN, SET DOWN PASSENGERS ONLY, TURN LEFT TO JOIN P50/3, DRIVE 1KM, TURN RIGHT TO JOIN R68, GO ON AND CROSS MHLATHUZE BRIDGE, SET DOWN PASS KATAZA, JUST AFTER KATAZA, TURN LEFT, GO STRAIGHT PASS MTHONJANENI LODGE TILL STOP SIGN, TURN LEFT TO JOIN R66, GO DOWN TURN RIGHT TILL UNDER RAILWAY BRIDGE, TURN RIGHT TO ULUNDI TAXI RANK AND NO RETURN TRIPS.</p>		
12.6	<p>2207EP22071T10121260 - DOLWANE TO ESHOWE FROM (NKANDLA) DOLWANE TAXI RANK, TURN LEFT TO JOIN P16/3, SET DOWN, PICK UP PASSENGERS, JUST BEFORE JOHNSONS DRIFT BRIDGE, TURN LEFT TO JOIN P15, PICK UP AND SET DOWN PASSENGERS, GO AHEAD TILL NSUZE BRIDGE, PICK AND SET DOWN PASSENGERS, CROSS IT UP TO LINDELA, AT THE STOP SIGN, SET DOWN PASSENGERS ONLY, RIGHT ON P15, GO AHEAD TILL STOP SIGN P50/2, TURN RIGHT, GO STRAIGHT AND PASS GEORGE HOTEL AT ESHOWE, TAKE LEFT TO ESHOWE TAXI RANK AND RETURN.</p>		
12.7	<p>2207EP2207EP00121259 - DOLWANE TO NKANDLA FROM (NKANDLA) DOLWANE TAXI RANK, TURN LEFT TO JOIN PICK UP AND SET DOWN PASSENGERS P16/2, GO AHEAD TILL Y-JUNCTION, WRITTEN QUDENI AND NQUTU, TAKE THE RIGHT HAND, JOIN P90, PICK UP AND SET DOWN PASSENGERS, GO ON TILL NSUZE BRIDGE, NO PICK UP AND SET DOWN, CROSS IT GO ON AND PASS VULEKA ON THE TARRED ROAD TILL STOP SIGN, TURN RIGHT TO JOIN P50/3, GO STRAIGHT TO TOWN PASS POLICE STATION, TURN RIGHT TO NKANDLA TAXI RANK AND RETURN</p>		
12.8	<p>2207EP2207GY10121268 - DOLWANE TO NQUTU FROM (NKANDLA) DOLWANE TAXI RANK, TURN LEFT TO JOIN P16/2, PICK UP SET DOWN GO ON THE Y-JUNCTION, WRITTEN QUDENI AND NQUTU, TAKE THE LEFT HAND TO JOIN P16/3, PICK UP AND SET DOWN PASSENGERS, DRIVE ON TO PASS EKOMBE POLICE STATION AND HOSPITAL, PASS QUDENI TAXI RANK, PASS MACHUWNINI CLINIC, UP TO SLUTSHANA PICK UP AND SET DOWN PASSENGERS, ON THE STOP SIGN TURN LEFT TO JOIN R68, SET DOWN PASSENGERS AND GO STRAIGHT TO NQUTU, AT THE 4 WAY STOP, TURN RIGHT TO SET DOWN PASSENGERS, TURN LEFT TO NQUTU TAXI RANK AND RETURN THE SAME AS ABOVE.</p>		
12.9	<p>2207EP2207KA10121258 - DOLWANE TO KRANSKOP FROM (NKANDLA) DOLWANE TAXI RANK, TURN RIGHT TO JOIN R16/2, PICK UP AND SET DOWN PASSENGERS TO JOHNSONS DRIFT, PICK UP AND SET DOWN PASSENGERS, CROSS THE TUGELA BRIDGE, GO UP AND PASS GCOHOYI, PICK UP AND SET DOWN PASSENGERS, TILL TO KRANSKOP, AT THE STOP SIGN TURN RIGHT TO KRANSKOP TAXI RANK AND RETURN</p>		
12.10	<p>KZPRERC2790464 - DOLWANE TO GREYTOWN (ALTERNATIVE) FROM DOLWANE TAXI RANK TURN LEFT INTO P16/3 GO STRAIGHT PICK AND DROP PASS JAMESON DRIFT GO STRAIGHT WITH P16/3, TURN RIGHT INTO KRANSKOP ROAD, AND TURN RIGHT INTO R74 STRAIGHT UP TO GREYTOWN TAXI RANK.</p>		
12.11	<p>KZPRERC2790513 - DOLWANE TO GREYTOWN FROM DOLWANE TAXI RANK TURN RIGHT INTO P16/2 TO D878 STRAIGHT TURN LEFT INTO KHOMFINI BREACH, NHLOSHANA VILLAGE TURN RIGHT INTO L1864 TURN LEFT INTO P17 STRAIGHT TURN RIGHT INTO R74 UP TO GREYTOWN DROP OFF AND RETURN WITH PASSENGERS USING THE SAME ROUTES.</p>		
12.12	<p>KZPRERC2790562 - DOLWANE TO TUGELA FERRY FROM DOLWANE TAXI RANK TURN RIGHT INTO P16/2 RIGHT INTO D878 STRAIGHT PASS MFONGOSI, NHLOSHANA THEN TURN RIGHT INTO L1864 GO STRAIGHT AND TURN RIGHT AGAIN INTO P17 STRIAIGHT UP TO TUGELA FERRY TAXI RANK DROP OFF AND RETURN WITH PASSENGERS USING THE SAME ROUTE.</p>		



transport

Department:
Transport
Province of KwaZulu-Natal

GAZETTE

LGKZNG22-2023-AUG

REGION: ALL

12.13	KZPRERC2790611 - DOLWANE TO EMPANGENI FROM DOLWANE TAXI RANK TURN RIGHT INTO P16/3 TURN RIGHT INTO P90 GO DOWN NSUZE RIVER PASS VULEKA STRAIGHT UP TO STOP SIGN, TURN LEFT INTO P50/3 TURN RIGHT INTO R68/P226 GO STRAIGHT AND JOIN ON THE RIGHT HAND SIDE INTO R66 STRAIGHT DOWN PASS ENKWALINI TURN LEFT INTO R34 UP TO A-RANK TAXI RANK DROP OFF AND RETURN WITH PASSENGERS USING THE SAME ROUTE.
12.14	KZPRERC2790660 - DOLWANE TO PHOLELA FROM DOLWANE TAXI RANK TURN LEFT INTO P16/3 TURN RIGHT INTO D878 TURN LEFT INTO L1634 UP TO PHOLELA TURN LEFT INTO P16/3, TURN LEFT INTO P16/3 AND TURN RIGHT INTO D878 TURN LEFT INTO L1634 UP TO PHOLELA NEXT TO GOLOZELA HIGH SCHOOL ALL PICK AND DROP AND RETURN WITH PASSENGERS USING THE SAME ROUTE.
12.15	KZPRERC2790709 - DOLWANE TO DINA FROM DOLWANE TAXI RANK TURN RIGHT INTO P16/2 TURN RIGHT INTO D878 PASS MFONGOSI, NHLOSHANA UP TO DINA NTULI NEXT TO BIZIMALI HIGH SCHOOL PICK AND DROP AND RETURN WITH PASSENGERS USING THE SAME ROUTE.
12.16	KZPRERC2790758 - DOLWANE TO SHOBALENYATHI FROM DOLWANE TAXI RANK TURN LEFT INTO P16/2 TURN LEFT INTO D1566 STRAIGHT PICK AND DROP UP TO SHOBALENYATHI NEXT TO ZAMAZAMA TRADING STORE AND RETURN WITH PASSENGERS USING THE SAME ROUTE.
12.17	KZPRERC2790807 - DOLWANE TO QHUDENI FROM DOLWANE TAXI RANK TURN LEFT INTO P16/3 PASS EKHOMBE PICK AND DROP UP TO QHUDENI NEXT TO NGWEKAZI HIGH SCHOOL AND RETURN WITH PASSENGERS USING THE SAME ROUTE.
12.18	KZPRERC2790856 - DOLWANE TO NKANDLA FROM DOLWANE TAXI RANK TURN LEFT INTO P16/3 PASS EKHOMBE PICK AND DROP PASS BALOYI RIGHT INTO P707 PASS NSUZE, SKHALENI, SEBOMBU, TURN RIGHT INTO P50,3 UP TO NKANDLA TAXI RANK ALL PICK AND DROP AND RETURN WITH PASSENGERS USING THE SAME ROUTE.
12.19	KZPRERC2790905 - DOLWANE TO MFONGOSI FROM DOLWANE TAXI RANK TURN RIGHT INTO P16/2 TURN RIGHT INTO D878 GO STRAIGHT UP TO MFONGOSI ALL PICK AND DROP NEXT TO MFONGOSI PRIMARY SCHOOL AND RETURN WITH PASSENGERS USING THE SAME ROUTE.
12.20	KZPRERC2790954 - DOLWANE TO EMVUTSHINI FROM DOLWANE TAXI RANK TURN LEFT INTO P16/3 TURN RIGHT INTO P90 GO STRAIGHT PASS MACHANCA THEN TURN LEFT INTO D1633 NOMDWESHU UP TO EMVUTSHINI NEXT TO MVUTSHINI TRIBAL AUTHORITY ALL PICK AND DROP AND RETURN WITH PASSENGERS USING THE SAME ROUTE.
12.21	KZPRERC2791003 - DOLWANE TO NTINGWE FROM DOLWANE TAXI RANK TURN LEFT INTO P16/3 TURN RIGHT INTO P90 GO STRAIGHT PASS MACHANCA THEN TURN RIGHT INTO D1572 STRAIGHT UP TO NTINGWE NEXT TO NTINGWE TRIBAL AUTHORITY ALL PICK AND DROP AND RETURN WITH PASSENGERS USING THE SAME ROUTE.
12.22	KZPRERC2791052 - DOLWANE TO MACHANCA FROM DOLWANE TAXI RANK TURN LEFT INTO P16/2 TURN RIGHT D879 PASS EZIMPISINI UP TO MACHANCA NEXT TO THANDANANI STORE PICK AND DROP AND RETURN WITH PASSENGERS USING THE SAME ROUTE.
12.23	KZPRERC2791101 - DOLWANE TO KHOMBE FROM DOLWANE TAXI RANK TURN LEFT INTO P16/3 STRAIGHT PICK AND DROP UP TO EKOMBE HOSPITAL AND RETURN WITH PASSENGERS USING THE SAME ROUTE.
12.24	KZPRERC2791150 - DOLWANE TO ENTSHIZA FROM DOLWANE TAXI RANK TURN LEFT INTO P16/3 STRAIGHT PASS EKOMBE HOSPITAL THEN TURN LEFT INTO D1565 NTSHIZA ROAD PASS EZIMHLOPHE HALL, PUBLIC COMBINE SCHOOL STRAIGHT UP TO NTSHIZA ALL PICK AND DROP NEXT TO THEMBELA STORE AND RETURN WITH PASSENGERS USING THE SAME ROUTE.
12.25	KZPRERC2791199 - DOLWANE TO MABHUQWINI SPORTFIELD FROM DOLWANE TAXI RANK TURN LEFT INTO P16/3 STRAIGHT TURN RIGHT INTO D2298 PASS EZINKUNZINI UP TO MABHUQWINI SPORTGROUND AT KWAMDWELEDWELE STORE ALL PICK AND DROP AND RETURN WITH PASSENGERS USING THE SAME ROUTE.
12.26	KZPRERC2791248 - DOLWANE TO JAMESDRIFT FROM DOLWANE TAXI RANK TURN RIGHT INTO P16/2 STRAIGHT UP TO JAMESDRIFT TAXI RANK PICK AND DROP AND RETURN WITH PASSENGERS USING THE SAME ROUTE.
12.27	KZPRERC2791297 - DOLWANE TO KRANSKOP (ALTERNATIVE) FROM DOLWANE TAXI RANK TURN RIGHT INTO P16/2 STRAIGHT UP TO D878 TURN LEFT INTO KHOMFINI BREACH, NHLOSHANA VILLAGE TURN RIGHT INTO L1864, TURN LEFT INTO P17 STRAIGHT THEN TURN LEFT INTO R74 UP TO KRANSKOP AND RETURN WITH PASSENGERS USING THE SAME ROUTE.



transport

Department:
Transport
Province of KwaZulu-Natal

GAZETTE

LGKZNG22-2023-AUG

REGION: ALL

1)	Application Number: APP0155121	2)	Gazette Number: LGKZNG22-2023-AUG
3)	Applicant: JL HLONGWANE ID NO. 8802285691086 Association: BHEKISIZWE TAXI ASSOCIATION	4)	Applicant Address: P O BOX 121 NKANDLA 3855
5)	Existing Licence Holder: NOT APPLICABLE ID NO. NOT APPLICABLE	6)	Existing Licence Holder Address: NOT APPLICABLE
7)	Type of application: NEW OPERATING LICENCE	8)	Operating Licence Number: NOTAVAILABLE
9)	Vehicle Type: MINIBUS	10)	1 X 15 (SEATED) + 0 (STANDING)
11)	Region: KING CETSHWAYO		
12.1	<p>2207EP1205GJ10121271 - NKANDLA TO JOHANNESBURG CBD FROM DOLWANE (NKANDLA) TAXI RANK TAKE P16/2 & P16/3 ROAD, TO R55, TURN LEFT TO R48, THEN LEFT TO R68 IN NQUTHU TO BLOOD RIVER STREET, INTO R34, UTRECHT CONTINUE TO STOP STREET, TURN RIGHT INTO R23 VOLKSRUST ROAD, INTO LAINGNEK STREET, TURN LEFT INTO JOUBERT STREET, RIGHT AGAIN INTO PIENAAR STREET IN VOLKSRUST, CONTINUE ALONG R23, INTO BOTHA STREET, RIGHT ON LOMBARD STREET, LEFT TO R23, PASS ON KROGH STREET, IN STANDERTON, CONTINUE ON R23, PASS GREYLINGSTAD, BALFOUR, TURNING RIGHT INTO N3, CONTINUE LEFT INTO M2 WEST, SET DOWN PASSENGERS, RIGHT INTO MAIN REEF ROAD, TURNING LEFT ON THE SAME STREET, JOIN JOHN PAGE ROAD, INTO JEPPE STATION, TURN LEFT INTO COMMISSIONER STREET SET DOWN PASSENGERS, CONTINUE TURN RIGHT INTO VON WIELLIGH, SET DOWN PASSENGERS, CONTINUE TURN LEFT INTO PLEIN STREET, SET DOWN PASSENGERS, CONTINUE TURN RIGHT INTO RISSIK STREET, SET DOWN PASSENGERS, CONTINUE TURN RIGHT INTO DE VILERS STREET, SET DOWN PASSENGERS, CONTINUE INTO PARK CITY IN THE MUNICIPALITY OF JOHANNESBURG</p> <p>FROM PARK CITY ON THE DE VILLIERS, TURN LEFT INTO HARRISON STREET, CONTINUE TURN LEFT INTO MARKET STREET, CONTINUE TURN RIGHT INTO JOHN PAGE INTO MAIN REEF TURN INTO M2, CONTINUE LEFT INTO FREEWAY, CONTINUE SAME ROUTE AS ON THE FORWARD JOURNEY.</p>		
12.2	<p>2207EP22068T10121256 - DOLWANE TO PIETERMARITZBURG FROM (NKANDLA) DOLWANE TAXI RANK, TURN RIGHT ON P16/2, PICK UP AND SET DOWN, TO JOHNSON'S DRIFT UP TO KRANSKOP, PICK UP ON THE STOP SIGN, TURN RIGHT SET DOWN TO JOIN R74, GO (RESTRICTED FROM PICKING UP AND SETTING DOWN) PASS KRANSKOP, BEFORE GREYTOWN, TURN LEFT TO JOIN R33, GO AHEAD TO PASS MISAPH, AT THE STOP SIGN TURN LEFT TO JOIN R33 AND GREYTOWN ROAD, BHAMBATHA ROAD, JUST BEFORE ENTERING THE TOWN (PIETERMARITZBURG), TURN RIGHT TO MASUKWANE TAXI RANK AND NOT RETURN TRIP.</p>		
12.3	<p>2207EP2206LS10121257 - DOLWANE TO DURBAN FROM (NKANDLA) DOLWANE TAXI RANK, TURN RIGHT O JOIN R16/2, DOWN TO JOHNSON'S DRIFT UP TO KRANSKOP, ON THE STOP SIGN TURN RIGHT TO JOIN R74, PASS KRANSKOP, DOWN TO STANGER, PASS STANGER AND KEEP LEFT TO JOIN N2 TO DURBAN, TURN LEFT TO JOIN VICTORY STREET, TURN LEFT TO JOIN MARKET STREET, TURN LEFT TO MARKET TAXI RANK AND RETURN</p>		
12.4	<p>2207EP2206Y410121267 - DOLWANE TO MELMOTH FROM DOLWANE TAXI RANK, TURN LEFT TO JOIN P16/2, PICK UP AND SET DOWN PASSENGERS, GO AHEAD TILL Y-JUNCTION, WRITTEN QUDENI AND NQUTU, PICK UP AND SET DOWN PASSENGERS, TAKE THE RIGHT HAND TO JOIN P90, GO DOWN AND CROSS NSUZE BRIDGE, PICK UP AND SET DOWN PASSENGERS, GO AND PASS VULEKA, GO AHEAD AGAIN TILL STOP SIGN, TURN LEFT TO JOIN R68, GO ON AND CROSS MHLATHUZE BRIDGE, SET DOWN PASSENGERS, GO PASS KATAZA, STRAIGHT ON TILL STOP SIGN, TURN RIGHT TO JOIN R34, FROM ULUNDI, SET DOWN PASSENGERS, GO STRAIGHT TILL PASS GARAGE, TURN LEFT ON VICTORIA STREET, TURN LEFT AGAIN INTO MELMOTH TAXI RANK.</p>		
12.5	<p>2207EP2206YH10121270 - 8.DOLWANE TO ULUNDI. FROM (NKANDLA) DOLWANE TAXI RANK, TURN LEFT TO JOIN P16/2, PICK UP AND SET DOWN PASSENGERS, GO ON TILL Y-JUNCTION WRITTEN QUDENI AND NQUTU, PICK UP AND SET DOWN PASSENGERS, TAKE THE RIGHT HAND TO JOIN P90, PICK UP AND SET DOWN PASSENGERS, GO DOWN TILL NSUZE BRIDGE, GO ON AND PASS VULEKA TILL STOP SIGN, SET DOWN PASSENGERS ONLY, TURN LEFT TO JOIN P50/3, DRIVE 1KM, TURN RIGHT TO JOIN R68, GO ON AND CROSS MHLATHUZE BRIDGE, SET DOWN PASS KATAZA, JUST AFTER KATAZA, TURN LEFT, GO STRAIGHT PASS MTHONJANENI LODGE TILL STOP SIGN, TURN LEFT TO JOIN R66, GO DOWN TURN RIGHT TILL UNDER RAILWAY BRIDGE, TURN RIGHT TO ULUNDI TAXI RANK AND NO RETURN TRIPS.</p>		
12.6	<p>2207EP22071T10121260 - DOLWANE TO ESHOWE FROM (NKANDLA) DOLWANE TAXI RANK, TURN LEFT TO JOIN P16/3, SET DOWN, PICK UP PASSENGERS, JUST BEFORE JOHNSONS DRIFT BRIDGE, TURN LEFT TO JOIN P15, PICK UP AND SET DOWN PASSENGERS, GO AHEAD TILL NSUZE BRIDGE, PICK AND SET DOWN PASSENGERS, CROSS IT UP TO LINDELA, AT THE STOP SIGN, SET DOWN PASSENGERS ONLY, RIGHT ON P15, GO AHEAD TILL STOP SIGN P50/2, TURN RIGHT, GO STRAIGHT AND PASS GEORGE HOTEL AT ESHOWE, TAKE LEFT TO ESHOWE TAXI RANK AND RETURN.</p>		
12.7	<p>2207EP2207EP00121259 - DOLWANE TO NKANDLA FROM (NKANDLA) DOLWANE TAXI RANK, TURN LEFT TO JOIN PICK UP AND SET DOWN PASSENGERS P16/2, GO AHEAD TILL Y-JUNCTION, WRITTEN QUDENI AND NQUTU, TAKE THE RIGHT HAND, JOIN P90, PICK UP AND SET DOWN PASSENGERS, GO ON TILL NSUZE BRIDGE, NO PICK UP AND SET DOWN, CROSS IT GO ON AND PASS VULEKA ON THE TARRED ROAD TILL STOP SIGN, TURN RIGHT TO JOIN P50/3, GO STRAIGHT TO TOWN PASS POLICE STATION, TURN RIGHT TO NKANDLA TAXI RANK AND RETURN</p>		
12.8	<p>2207EP2207GY10121268 - DOLWANE TO NQUTU FROM (NKANDLA) DOLWANE TAXI RANK, TURN LEFT TO JOIN P16/2, PICK UP SET DOWN GO ON THE Y-JUNCTION, WRITTEN QUDENI AND NQUTU, TAKE THE LEFT HAND TO JOIN P16/3, PICK UP AND SET DOWN PASSENGERS, DRIVE ON TO PASS EKOMBE POLICE STATION AND HOSPITAL, PASS QUDENI TAXI RANK, PASS MACHUWNINI CLINIC, UP TO SLUTSHANA PICK UP AND SET DOWN PASSENGERS, ON THE STOP SIGN TURN LEFT TO JOIN R68, SET DOWN PASSENGERS AND GO STRAIGHT TO NQUTU, AT THE 4 WAY STOP, TURN RIGHT TO SET DOWN PASSENGERS, TURN LEFT TO NQUTU TAXI RANK AND RETURN THE SAME AS ABOVE.</p>		
12.9	<p>2207EP2207KA10121258 - DOLWANE TO KRANSKOP FROM (NKANDLA) DOLWANE TAXI RANK, TURN RIGHT TO JOIN R16/2, PICK UP AND SET DOWN PASSENGERS TO JOHNSONS DRIFT, PICK UP AND SET DOWN PASSENGERS, CROSS THE TUGELA BRIDGE, GO UP AND PASS GCOHOYI, PICK UP AND SET DOWN PASSENGERS, TILL TO KRANSKOP, AT THE STOP SIGN TURN RIGHT TO KRANSKOP TAXI RANK AND RETURN</p>		
12.10	<p>KZPRERC2790464 - DOLWANE TO GREYTOWN (ALTERNATIVE) FROM DOLWANE TAXI RANK TURN LEFT INTO P16/3 GO STRAIGHT PICK AND DROP PASS JAMESON DRIFT GO STRAIGHT WITH P16/3, TURN RIGHT INTO KRANSKOP ROAD, AND TURN RIGHT INTO R74 STRAIGHT UP TO GREYTOWN TAXI RANK.</p>		
12.11	<p>KZPRERC2790513 - DOLWANE TO GREYTOWN FROM DOLWANE TAXI RANK TURN RIGHT INTO P16/2 TO D878 STRAIGHT TURN LEFT INTO KHOMFINI BREACH, NHLOSHANA VILLAGE TURN RIGHT INTO L1864 TURN LEFT INTO P17 STRAIGHT TURN RIGHT INTO R74 UP TO GREYTOWN DROP OFF AND RETURN WITH PASSENGERS USING THE SAME ROUTES.</p>		
12.12	<p>KZPRERC2790562 - DOLWANE TO TUGELA FERRY FROM DOLWANE TAXI RANK TURN RIGHT INTO P16/2 RIGHT INTO D878 STRAIGHT PASS MFONGOSI, NHLOSHANA THEN TURN RIGHT INTO L1864 GO STRAIGHT AND TURN RIGHT AGAIN INTO P17 STRIAIGHT UP TO TUGELA FERRY TAXI RANK DROP OFF AND RETURN WITH PASSENGERS USING THE SAME ROUTE.</p>		



transport

Department:
Transport
Province of KwaZulu-Natal

GAZETTE

LGKZNG22-2023-AUG

REGION: ALL

12.13	KZPRERC2790611 - DOLWANE TO EMPANGENI FROM DOLWANE TAXI RANK TURN RIGHT INTO P16/3 TURN RIGHT INTO P90 GO DOWN NSUZE RIVER PASS VULEKA STRAIGHT UP TO STOP SIGN, TURN LEFT INTO P50/3 TURN RIGHT INTO R68/P226 GO STRAIGHT AND JOIN ON THE RIGHT HAND SIDE INTO R66 STRAIGHT DOWN PASS ENKWALINI TURN LEFT INTO R34 UP TO A-RANK TAXI RANK DROP OFF AND RETURN WITH PASSENGERS USING THE SAME ROUTE.
12.14	KZPRERC2790660 - DOLWANE TO PHOLELA FROM DOLWANE TAXI RANK TURN LEFT INTO P16/3 TURN RIGHT INTO D878 TURN LEFT INTO L1634 UP TO PHOLELA TURN LEFT INTO P16/3, TURN LEFT INTO P16/3 AND TURN RIGHT INTO D878 TURN LEFT INTO L1634 UP TO PHOLELA NEXT TO GOLOZELA HIGH SCHOOL ALL PICK AND DROP AND RETURN WITH PASSENGERS USING THE SAME ROUTE.
12.15	KZPRERC2790709 - DOLWANE TO DINA FROM DOLWANE TAXI RANK TURN RIGHT INTO P16/2 TURN RIGHT INTO D878 PASS MFONGOSI, NHLOSHANA UP TO DINA NTULI NEXT TO BIZIMALI HIGH SCHOOL PICK AND DROP AND RETURN WITH PASSENGERS USING THE SAME ROUTE.
12.16	KZPRERC2790758 - DOLWANE TO SHOBALENYATHI FROM DOLWANE TAXI RANK TURN LEFT INTO P16/2 TURN LEFT INTO D1566 STRAIGHT PICK AND DROP UP TO SHOBALENYATHI NEXT TO ZAMAZAMA TRADING STORE AND RETURN WITH PASSENGERS USING THE SAME ROUTE.
12.17	KZPRERC2790807 - DOLWANE TO QHUDENI FROM DOLWANE TAXI RANK TURN LEFT INTO P16/3 PASS EKHOMBE PICK AND DROP UP TO QHUDENI NEXT TO NGWEKAZI HIGH SCHOOL AND RETURN WITH PASSENGERS USING THE SAME ROUTE.
12.18	KZPRERC2790856 - DOLWANE TO NKANDLA FROM DOLWANE TAXI RANK TURN LEFT INTO P16/3 PASS EKHOMBE PICK AND DROP PASS BALOYI RIGHT INTO P707 PASS NSUZE, SKHALENI, SEBOMBU, TURN RIGHT INTO P50,3 UP TO NKANDLA TAXI RANK ALL PICK AND DROP AND RETURN WITH PASSENGERS USING THE SAME ROUTE.
12.19	KZPRERC2790905 - DOLWANE TO MFONGOSI FROM DOLWANE TAXI RANK TURN RIGHT INTO P16/2 TURN RIGHT INTO D878 GO STRAIGHT UP TO MFONGOSI ALL PICK AND DROP NEXT TO MFONGOSI PRIMARY SCHOOL AND RETURN WITH PASSENGERS USING THE SAME ROUTE.
12.20	KZPRERC2790954 - DOLWANE TO EMVUTSHINI FROM DOLWANE TAXI RANK TURN LEFT INTO P16/3 TURN RIGHT INTO P90 GO STRAIGHT PASS MACHANCA THEN TURN LEFT INTO D1633 NOMDWESHU UP TO EMVUTSHINI NEXT TO MVUTSHINI TRIBAL AUTHORITY ALL PICK AND DROP AND RETURN WITH PASSENGERS USING THE SAME ROUTE.
12.21	KZPRERC2791003 - DOLWANE TO NTINGWE FROM DOLWANE TAXI RANK TURN LEFT INTO P16/3 TURN RIGHT INTO P90 GO STRAIGHT PASS MACHANCA THEN TURN RIGHT INTO D1572 STRAIGHT UP TO NTINGWE NEXT TO NTINGWE TRIBAL AUTHORITY ALL PICK AND DROP AND RETURN WITH PASSENGERS USING THE SAME ROUTE.
12.22	KZPRERC2791052 - DOLWANE TO MACHANCA FROM DOLWANE TAXI RANK TURN LEFT INTO P16/2 TURN RIGHT D879 PASS EZIMPISINI UP TO MACHANCA NEXT TO THANDANANI STORE PICK AND DROP AND RETURN WITH PASSENGERS USING THE SAME ROUTE.
12.23	KZPRERC2791101 - DOLWANE TO KHOMBE FROM DOLWANE TAXI RANK TURN LEFT INTO P16/3 STRAIGHT PICK AND DROP UP TO EKOMBE HOSPITAL AND RETURN WITH PASSENGERS USING THE SAME ROUTE.
12.24	KZPRERC2791150 - DOLWANE TO ENTSHIZA FROM DOLWANE TAXI RANK TURN LEFT INTO P16/3 STRAIGHT PASS EKOMBE HOSPITAL THEN TURN LEFT INTO D1565 NTSHIZA ROAD PASS EZIMHLOPHE HALL, PUBLIC COMBINE SCHOOL STRAIGHT UP TO NTSHIZA ALL PICK AND DROP NEXT TO THEMBELA STORE AND RETURN WITH PASSENGERS USING THE SAME ROUTE.
12.25	KZPRERC2791199 - DOLWANE TO MABHUQWINI SPORTFIELD FROM DOLWANE TAXI RANK TURN LEFT INTO P16/3 STRAIGHT TURN RIGHT INTO D2298 PASS EZINKUNZINI UP TO MABHUQWINI SPORTGROUND AT KWAMDWELEDWELE STORE ALL PICK AND DROP AND RETURN WITH PASSENGERS USING THE SAME ROUTE.
12.26	KZPRERC2791248 - DOLWANE TO JAMESDRIFT FROM DOLWANE TAXI RANK TURN RIGHT INTO P16/2 STRAIGHT UP TO JAMESDRIFT TAXI RANK PICK AND DROP AND RETURN WITH PASSENGERS USING THE SAME ROUTE.
12.27	KZPRERC2791297 - DOLWANE TO KRANSKOP (ALTERNATIVE) FROM DOLWANE TAXI RANK TURN RIGHT INTO P16/2 STRAIGHT UP TO D878 TURN LEFT INTO KHOMFINI BREACH, NHLOSHANA VILLAGE TURN RIGHT INTO L1864, TURN LEFT INTO P17 STRAIGHT THEN TURN LEFT INTO R74 UP TO KRANSKOP AND RETURN WITH PASSENGERS USING THE SAME ROUTE.



transport

Department:
Transport
Province of KwaZulu-Natal

GAZETTE

LGKZNG22-2023-AUG

REGION: ALL

1)	Application Number: APP0155127	2)	Gazette Number: LGKZNG22-2023-AUG
3)	Applicant: JL HLONGWANE ID NO. 8802285691086 Association: BHEKISIZWE TAXI ASSOCIATION	4)	Applicant Address: P O BOX 121 NKANDLA 3855
5)	Existing Licence Holder: NOT APPLICABLE ID NO. NOT APPLICABLE	6)	Existing Licence Holder Address: NOT APPLICABLE
7)	Type of application: NEW OPERATING LICENCE	8)	Operating Licence Number: NOTAVAILABLE
9)	Vehicle Type: MINIBUS	10)	1 X 15 (SEATED) + 0 (STANDING)
11)	Region: KING CETSHWAYO		
12.1	<p>2207EP1205GJ10121271 - NKANDLA TO JOHANNESBURG CBD FROM DOLWANE (NKANDLA) TAXI RANK TAKE P16/2 & P16/3 ROAD, TO R55, TURN LEFT TO R48, THEN LEFT TO R68 IN NQUTHU TO BLOOD RIVER STREET, INTO R34, UTRECHT CONTINUE TO STOP STREET, TURN RIGHT INTO R23 VOLKSRUST ROAD, INTO LAINGNEK STREET, TURN LEFT INTO JOUBERT STREET, RIGHT AGAIN INTO PIENAAR STREET IN VOLKSRUST, CONTINUE ALONG R23, INTO BOTHA STREET, RIGHT ON LOMBARD STREET, LEFT TO R23, PASS ON KROGH STREET, IN STANDERTON, CONTINUE ON R23, PASS GREYLINGSTAD, BALFOUR, TURNING RIGHT INTO N3, CONTINUE LEFT INTO M2 WEST, SET DOWN PASSENGERS, RIGHT INTO MAIN REEF ROAD, TURNING LEFT ON THE SAME STREET, JOIN JOHN PAGE ROAD, INTO JEPPE STATION, TURN LEFT INTO COMMISSIONER STREET SET DOWN PASSENGERS, CONTINUE TURN RIGHT INTO VON WIELLIGH, SET DOWN PASSENGERS, CONTINUE TURN LEFT INTO PLEIN STREET, SET DOWN PASSENGERS, CONTINUE TURN RIGHT INTO RISSIK STREET, SET DOWN PASSENGERS, CONTINUE TURN RIGHT INTO DE VILERS STREET, SET DOWN PASSENGERS, CONTINUE INTO PARK CITY IN THE MUNICIPALITY OF JOHANNESBURG</p> <p>FROM PARK CITY ON THE DE VILLIERS, TURN LEFT INTO HARRISON STREET, CONTINUE TURN LEFT INTO MARKET STREET, CONTINUE TURN RIGHT INTO JOHN PAGE INTO MAIN REEF TURN INTO M2, CONTINUE LEFT INTO FREEWAY, CONTINUE SAME ROUTE AS ON THE FORWARD JOURNEY.</p>		
12.2	<p>2207EP22068T10121256 - DOLWANE TO PIETERMARITZBURG FROM (NKANDLA) DOLWANE TAXI RANK, TURN RIGHT ON P16/2, PICK UP AND SET DOWN, TO JOHNSON'S DRIFT UP TO KRANSKOP, PICK UP ON THE STOP SIGN, TURN RIGHT SET DOWN TO JOIN R74, GO (RESTRICTED FROM PICKING UP AND SETTING DOWN) PASS KRANSKOP, BEFORE GREYTOWN, TURN LEFT TO JOIN R33, GO AHEAD TO PASS MISAPH, AT THE STOP SIGN TURN LEFT TO JOIN R33 AND GREYTOWN ROAD, BHAMBATHA ROAD, JUST BEFORE ENTERING THE TOWN (PIETERMARITZBURG), TURN RIGHT TO MASUKWANE TAXI RANK AND NOT RETURN TRIP.</p>		
12.3	<p>2207EP2206LS10121257 - DOLWANE TO DURBAN FROM (NKANDLA) DOLWANE TAXI RANK, TURN RIGHT O JOIN R16/2, DOWN TO JOHNSON'S DRIFT UP TO KRANSKOP, ON THE STOP SIGN TURN RIGHT TO JOIN R74, PASS KRANSKOP, DOWN TO STANGER, PASS STANGER AND KEEP LEFT TO JOIN N2 TO DURBAN, TURN LEFT TO JOIN VICTORY STREET, TURN LEFT TO JOIN MARKET STREET, TURN LEFT TO MARKET TAXI RANK AND RETURN</p>		
12.4	<p>2207EP2206Y410121267 - DOLWANE TO MELMOTH FROM DOLWANE TAXI RANK, TURN LEFT TO JOIN P16/2, PICK UP AND SET DOWN PASSENGERS, GO AHEAD TILL Y-JUNCTION, WRITTEN QUDENI AND NQUTU, PICK UP AND SET DOWN PASSENGERS, TAKE THE RIGHT HAND TO JOIN P90, GO DOWN AND CROSS NSUZE BRIDGE, PICK UP AND SET DOWN PASSENGERS, GO AND PASS VULEKA, GO AHEAD AGAIN TILL STOP SIGN, TURN LEFT TO JOIN R68, GO ON AND CROSS MHLATHUZE BRIDGE, SET DOWN PASSENGERS, GO PASS KATAZA, STRAIGHT ON TILL STOP SIGN, TURN RIGHT TO JOIN R34, FROM ULUNDI, SET DOWN PASSENGERS, GO STRAIGHT TILL PASS GARAGE, TURN LEFT ON VICTORIA STREET, TURN LEFT AGAIN INTO MELMOTH TAXI RANK.</p>		
12.5	<p>2207EP2206YH10121270 - 8.DOLWANE TO ULUNDI. FROM (NKANDLA) DOLWANE TAXI RANK, TURN LEFT TO JOIN P16/2, PICK UP AND SET DOWN PASSENGERS, GO ON TILL Y-JUNCTION WRITTEN QUDENI AND NQUTU, PICK UP AND SET DOWN PASSENGERS, TAKE THE RIGHT HAND TO JOIN P90, PICK UP AND SET DOWN PASSENGERS, GO DOWN TILL NSUZE BRIDGE, GO ON AND PASS VULEKA TILL STOP SIGN, SET DOWN PASSENGERS ONLY, TURN LEFT TO JOIN P50/3, DRIVE 1KM, TURN RIGHT TO JOIN R68, GO ON AND CROSS MHLATHUZE BRIDGE, SET DOWN PASS KATAZA, JUST AFTER KATAZA, TURN LEFT, GO STRAIGHT PASS MTHONJANENI LODGE TILL STOP SIGN, TURN LEFT TO JOIN R66, GO DOWN TURN RIGHT TILL UNDER RAILWAY BRIDGE, TURN RIGHT TO ULUNDI TAXI RANK AND NO RETURN TRIPS.</p>		
12.6	<p>2207EP22071T10121260 - DOLWANE TO ESHOWE FROM (NKANDLA) DOLWANE TAXI RANK, TURN LEFT TO JOIN P16/3, SET DOWN, PICK UP PASSENGERS, JUST BEFORE JOHNSONS DRIFT BRIDGE, TURN LEFT TO JOIN P15, PICK UP AND SET DOWN PASSENGERS, GO AHEAD TILL NSUZE BRIDGE, PICK AND SET DOWN PASSENGERS, CROSS IT UP TO LINDELA, AT THE STOP SIGN, SET DOWN PASSENGERS ONLY, RIGHT ON P15, GO AHEAD TILL STOP SIGN P50/2, TURN RIGHT, GO STRAIGHT AND PASS GEORGE HOTEL AT ESHOWE, TAKE LEFT TO ESHOWE TAXI RANK AND RETURN.</p>		
12.7	<p>2207EP2207EP00121259 - DOLWANE TO NKANDLA FROM (NKANDLA) DOLWANE TAXI RANK, TURN LEFT TO JOIN PICK UP AND SET DOWN PASSENGERS P16/2, GO AHEAD TILL Y-JUNCTION, WRITTEN QUDENI AND NQUTU, TAKE THE RIGHT HAND, JOIN P90, PICK UP AND SET DOWN PASSENGERS, GO ON TILL NSUZE BRIDGE, NO PICK UP AND SET DOWN, CROSS IT GO ON AND PASS VULEKA ON THE TARRED ROAD TILL STOP SIGN, TURN RIGHT TO JOIN P50/3, GO STRAIGHT TO TOWN PASS POLICE STATION, TURN RIGHT TO NKANDLA TAXI RANK AND RETURN</p>		
12.8	<p>2207EP2207GY10121268 - DOLWANE TO NQUTU FROM (NKANDLA) DOLWANE TAXI RANK, TURN LEFT TO JOIN P16/2, PICK UP SET DOWN GO ON THE Y-JUNCTION, WRITTEN QUDENI AND NQUTU, TAKE THE LEFT HAND TO JOIN P16/3, PICK UP AND SET DOWN PASSENGERS, DRIVE ON TO PASS EKOMBE POLICE STATION AND HOSPITAL, PASS QUDENI TAXI RANK, PASS MACHUWNINI CLINIC, UP TO SLUTSHANA PICK UP AND SET DOWN PASSENGERS, ON THE STOP SIGN TURN LEFT TO JOIN R68, SET DOWN PASSENGERS AND GO STRAIGHT TO NQUTU, AT THE 4 WAY STOP, TURN RIGHT TO SET DOWN PASSENGERS, TURN LEFT TO NQUTU TAXI RANK AND RETURN THE SAME AS ABOVE.</p>		
12.9	<p>2207EP2207KA10121258 - DOLWANE TO KRANSKOP FROM (NKANDLA) DOLWANE TAXI RANK, TURN RIGHT TO JOIN R16/2, PICK UP AND SET DOWN PASSENGERS TO JOHNSONS DRIFT, PICK UP AND SET DOWN PASSENGERS, CROSS THE TUGELA BRIDGE, GO UP AND PASS GCOHOYI, PICK UP AND SET DOWN PASSENGERS, TILL TO KRANSKOP, AT THE STOP SIGN TURN RIGHT TO KRANSKOP TAXI RANK AND RETURN</p>		
12.10	<p>KZPRERC2790464 - DOLWANE TO GREYTOWN (ALTERNATIVE) FROM DOLWANE TAXI RANK TURN LEFT INTO P16/3 GO STRAIGHT PICK AND DROP PASS JAMESON DRIFT GO STRAIGHT WITH P16/3, TURN RIGHT INTO KRANSKOP ROAD, AND TURN RIGHT INTO R74 STRAIGHT UP TO GREYTOWN TAXI RANK.</p>		
12.11	<p>KZPRERC2790513 - DOLWANE TO GREYTOWN FROM DOLWANE TAXI RANK TURN RIGHT INTO P16/2 TO D878 STRAIGHT TURN LEFT INTO KHOMFINI BREACH, NHLOSHANA VILLAGE TURN RIGHT INTO L1864 TURN LEFT INTO P17 STRAIGHT TURN RIGHT INTO R74 UP TO GREYTOWN DROP OFF AND RETURN WITH PASSENGERS USING THE SAME ROUTES.</p>		
12.12	<p>KZPRERC2790562 - DOLWANE TO TUGELA FERRY FROM DOLWANE TAXI RANK TURN RIGHT INTO P16/2 RIGHT INTO D878 STRAIGHT PASS MFONGOSI, NHLOSHANA THEN TURN RIGHT INTO L1864 GO STRAIGHT AND TURN RIGHT AGAIN INTO P17 STRIAIGHT UP TO TUGELA FERRY TAXI RANK DROP OFF AND RETURN WITH PASSENGERS USING THE SAME ROUTE.</p>		



transport

Department:
Transport
Province of KwaZulu-Natal

GAZETTE

LGKZNG22-2023-AUG

REGION: ALL

12.13	KZPRERC2790611 - DOLWANE TO EMPANGENI FROM DOLWANE TAXI RANK TURN RIGHT INTO P16/3 TURN RIGHT INTO P90 GO DOWN NSUZE RIVER PASS VULEKA STRAIGHT UP TO STOP SIGN, TURN LEFT INTO P50/3 TURN RIGHT INTO R68/P226 GO STRAIGHT AND JOIN ON THE RIGHT HAND SIDE INTO R66 STRAIGHT DOWN PASS ENKWALINI TURN LEFT INTO R34 UP TO A-RANK TAXI RANK DROP OFF AND RETURN WITH PASSENGERS USING THE SAME ROUTE.
12.14	KZPRERC2790660 - DOLWANE TO PHOLELA FROM DOLWANE TAXI RANK TURN LEFT INTO P16/3 TURN RIGHT INTO D878 TURN LEFT INTO L1634 UP TO PHOLELA TURN LEFT INTO P16/3, TURN LEFT INTO P16/3 AND TURN RIGHT INTO D878 TURN LEFT INTO L1634 UP TO PHOLELA NEXT TO GOLOZELA HIGH SCHOOL ALL PICK AND DROP AND RETURN WITH PASSENGERS USING THE SAME ROUTE.
12.15	KZPRERC2790709 - DOLWANE TO DINA FROM DOLWANE TAXI RANK TURN RIGHT INTO P16/2 TURN RIGHT INTO D878 PASS MFONGOSI, NHLOSHANA UP TO DINA NTULI NEXT TO BIZIMALI HIGH SCHOOL PICK AND DROP AND RETURN WITH PASSENGERS USING THE SAME ROUTE.
12.16	KZPRERC2790758 - DOLWANE TO SHOBALENYATHI FROM DOLWANE TAXI RANK TURN LEFT INTO P16/2 TURN LEFT INTO D1566 STRAIGHT PICK AND DROP UP TO SHOBALENYATHI NEXT TO ZAMAZAMA TRADING STORE AND RETURN WITH PASSENGERS USING THE SAME ROUTE.
12.17	KZPRERC2790807 - DOLWANE TO QHUDENI FROM DOLWANE TAXI RANK TURN LEFT INTO P16/3 PASS EKHOMBE PICK AND DROP UP TO QHUDENI NEXT TO NGWEKAZI HIGH SCHOOL AND RETURN WITH PASSENGERS USING THE SAME ROUTE.
12.18	KZPRERC2790856 - DOLWANE TO NKANDLA FROM DOLWANE TAXI RANK TURN LEFT INTO P16/3 PASS EKHOMBE PICK AND DROP PASS BALOYI RIGHT INTO P707 PASS NSUZE, SKHALENI, SEBOMBU, TURN RIGHT INTO P50,3 UP TO NKANDLA TAXI RANK ALL PICK AND DROP AND RETURN WITH PASSENGERS USING THE SAME ROUTE.
12.19	KZPRERC2790905 - DOLWANE TO MFONGOSI FROM DOLWANE TAXI RANK TURN RIGHT INTO P16/2 TURN RIGHT INTO D878 GO STRAIGHT UP TO MFONGOSI ALL PICK AND DROP NEXT TO MFONGOSI PRIMARY SCHOOL AND RETURN WITH PASSENGERS USING THE SAME ROUTE.
12.20	KZPRERC2790954 - DOLWANE TO EMVUTSHINI FROM DOLWANE TAXI RANK TURN LEFT INTO P16/3 TURN RIGHT INTO P90 GO STRAIGHT PASS MACHANCA THEN TURN LEFT INTO D1633 NOMDWESHU UP TO EMVUTSHINI NEXT TO MVUTSHINI TRIBAL AUTHORITY ALL PICK AND DROP AND RETURN WITH PASSENGERS USING THE SAME ROUTE.
12.21	KZPRERC2791003 - DOLWANE TO NTINGWE FROM DOLWANE TAXI RANK TURN LEFT INTO P16/3 TURN RIGHT INTO P90 GO STRAIGHT PASS MACHANCA THEN TURN RIGHT INTO D1572 STRAIGHT UP TO NTINGWE NEXT TO NTINGWE TRIBAL AUTHORITY ALL PICK AND DROP AND RETURN WITH PASSENGERS USING THE SAME ROUTE.
12.22	KZPRERC2791052 - DOLWANE TO MACHANCA FROM DOLWANE TAXI RANK TURN LEFT INTO P16/2 TURN RIGHT D879 PASS EZIMPISINI UP TO MACHANCA NEXT TO THANDANANI STORE PICK AND DROP AND RETURN WITH PASSENGERS USING THE SAME ROUTE.
12.23	KZPRERC2791101 - DOLWANE TO KHOMBE FROM DOLWANE TAXI RANK TURN LEFT INTO P16/3 STRAIGHT PICK AND DROP UP TO EKOMBE HOSPITAL AND RETURN WITH PASSENGERS USING THE SAME ROUTE.
12.24	KZPRERC2791150 - DOLWANE TO ENTSHIZA FROM DOLWANE TAXI RANK TURN LEFT INTO P16/3 STRAIGHT PASS EKOMBE HOSPITAL THEN TURN LEFT INTO D1565 NTSHIZA ROAD PASS EZIMHLOPHE HALL, PUBLIC COMBINE SCHOOL STRAIGHT UP TO NTSHIZA ALL PICK AND DROP NEXT TO THEMBELA STORE AND RETURN WITH PASSENGERS USING THE SAME ROUTE.
12.25	KZPRERC2791199 - DOLWANE TO MABHUQWINI SPORTFIELD FROM DOLWANE TAXI RANK TURN LEFT INTO P16/3 STRAIGHT TURN RIGHT INTO D2298 PASS EZINKUNZINI UP TO MABHUQWINI SPORTGROUND AT KWAMDWELEDWELE STORE ALL PICK AND DROP AND RETURN WITH PASSENGERS USING THE SAME ROUTE.
12.26	KZPRERC2791248 - DOLWANE TO JAMESDRIFT FROM DOLWANE TAXI RANK TURN RIGHT INTO P16/2 STRAIGHT UP TO JAMESDRIFT TAXI RANK PICK AND DROP AND RETURN WITH PASSENGERS USING THE SAME ROUTE.
12.27	KZPRERC2791297 - DOLWANE TO KRANSKOP (ALTERNATIVE) FROM DOLWANE TAXI RANK TURN RIGHT INTO P16/2 STRAIGHT UP TO D878 TURN LEFT INTO KHOMFINI BREACH, NHLOSHANA VILLAGE TURN RIGHT INTO L1864, TURN LEFT INTO P17 STRAIGHT THEN TURN LEFT INTO R74 UP TO KRANSKOP AND RETURN WITH PASSENGERS USING THE SAME ROUTE.



transport

Department:
Transport
Province of KwaZulu-Natal

GAZETTE

LGKZNG22-2023-AUG

REGION: ALL

1) Application Number: APP0156665	2) Gazette Number: LGKZNG22-2023-AUG
3) Applicant: EL BHENGU ID NO. 6304175755081 Association: BHEKISIZWE TAXI ASSOCIATION	4) Applicant Address: 27 OUTSPAN ROAD STAND 255 SOUTH HILLS 2197
5) Existing Licence Holder: NOT APPLICABLE ID NO. NOT APPLICABLE	6) Existing Licence Holder Address: NOT APPLICABLE
7) Type of application: NEW OPERATING LICENCE	8) Operating Licence Number: NOTAVAILABLE
9) Vehicle Type: MINIBUS	10) 1 X 15 (SEATED) + 0 (STANDING)
11) Region: KING CETSHWAYO	
12.1	2207EP1205GJ10121271 - NKANDLA TO JOHANNESBURG CBD FROM DOLWANE (NKANDLA) TAXI RANK TAKE P16/2 & P16/3 ROAD, TO R55, TURN LEFT TO R48, THEN LEFT TO R68 IN NOUTHU TO BLOOD RIVER STREET, INTO R34, UTRECHT CONTINUE TO STOP STREET, TURN RIGHT INTO R23 VOLKSRUST ROAD, INTO LAINGNEK STREET, TURN LEFT INTO JOUBERT STREET, RIGHT AGAIN INTO PIENAAR STREET IN VOLKSRUST, CONTINUE ALONG R23, INTO BOTHA STREET, RIGHT ON LOMBARD STREET, LEFT TO R23, PASS ON KROGH STREET, IN STANDERTON, CONTINUE ON R23, PASS GREYLINGSTAD, BALFOUR, TURNING RIGHT INTO N3, CONTINUE LEFT INTO M2 WEST, SET DOWN PASSENGERS, RIGHT INTO MAIN REEF ROAD, TURNING LEFT ON THE SAME STREET, JOIN JOHN PAGE ROAD, INTO JEPPE STATION, TURN LEFT INTO COMMISSIONER STREET SET DOWN PASSENGERS, CONTINUE TURN RIGHT INTO VON WIELLIGH, SET DOWN PASSENGERS, CONTINUE TURN LEFT INTO PLEIN STREET, SET DOWN PASSENGERS, CONTINUE TURN RIGHT INTO RISSIK STREET, SET DOWN PASSENGERS, CONTINUE TURN RIGHT INTO DE VILLIERS STREET, SET DOWN PASSENGERS, CONTINUE INTO PARK CITY IN THE MUNICIPALITY OF JOHANNESBURG FROM PARK CITY ON THE DE VILLIERS, TURN LEFT INTO HARRISON STREET, CONTINUE TURN LEFT INTO MARKET STREET, CONTINUE TURN RIGHT INTO JOHN PAGE INTO MAIN REEF TURN INTO M2, CONTINUE LEFT INTO FREEWAY, CONTINUE SAME ROUTE AS ON THE FORWARD JOURNEY.
12.2	2207EP2206BT10121256 - DOLWANE TO PIETERMARITZBURG FROM (NKANDLA) DOLWANE TAXI RANK, TURN RIGHT ON P16/2, PICK UP AND SET DOWN, TO JOHNSON'S DRIFT UP TO KRANSKOP, PICK UP ON THE STOP SIGN, TURN RIGHT SET DOWN TO JOIN R74, GO (RESTRICTED FROM PICKING UP AND SETTING DOWN) PASS KRANSKOP, BEFORE GREYTOWN, TURN LEFT TO JOIN R33, GO AHEAD TO PASS MISAPH, AT THE STOP SIGN TURN LEFT TO JOIN R33 AND GREYTOWN ROAD, BHAMBATHA ROAD, JUST BEFORE ENTERING THE TOWN (PIETERMARITZBURG), TURN RIGHT TO MASUKWANE TAXI RANK AND NOT RETURN TRIP.
12.3	2207EP2206LS10121257 - DOLWANE TO DURBAN FROM (NKANDLA) DOLWANE TAXI RANK, TURN RIGHT O JOIN R16/2, DOWN TO JOHNSON'S DRIFT UP TO KRANSKOP, ON THE STOP SIGN TURN RIGHT TO JOIN R74, PASS KRANSKOP, DOWN TO STANGER, PASS STANGER AND KEEP LEFT TO JOIN N2 TO DURBAN, TURN LEFT TO JOIN VICTORY STREET, TURN LEFT TO JOIN MARKET STREET, TURN LEFT TO MARKET TAXI RANK AND RETURN
12.4	2207EP2206Y410121267 - DOLWANE TO MELMOTH FROM DOLWANE TAXI RANK, TURN LEFT TO JOIN P16/2, PICK UP AND SET DOWN PASSENGERS, GO AHEAD TILL Y-JUNCTION, WRITTEN QUDENI AND NQUTU, PICK UP AND SET DOWN PASSENGERS, TAKE THE RIGHT HAND TO JOIN P90, GO DOWN AND CROSS NSUZE BRIDGE, PICK UP AND SET DOWN PASSENGERS, GO AND PASS VULEKA, GO AHEAD AGAIN TILL STOP SIGN, TURN LEFT TO JOIN R68, GO ON AND CROSS MHLATHUZE BRIDGE, SET DOWN PASSENGERS, GO PASS KATAZA, STRAIGHT ON TILL STOP SIGN, TURN RIGHT TO JOIN R34, FROM ULUNDI, SET DOWN PASSENGERS, GO STRAIGHT TILL PASS GARAGE, TURN LEFT ON VICTORIA STREET, TURN LEFT AGAIN INTO MELMOTH TAXI RANK.
12.5	2207EP2206YH10121270 - 8.DOLWANE TO ULUNDI. FROM (NKANDLA) DOLWANE TAXI RANK, TURN LEFT TO JOIN P16/2, PICK UP AND SET DOWN PASSENGERS, GO ON TILL Y-JUNCTION WRITTEN QUDENI AND NQUTU, PICK UP AND SET DOWN PASSENGERS, TAKE THE RIGHT HAND TO JOIN P90, PICK UP AND SET DOWN PASSENGERS, GO DOWN TILL NSUZE BRIDGE, GO ON AND PASS VULEKA TILL STOP SIGN, SET DOWN PASSENGERS ONLY, TURN LEFT TO JOIN P50/3, DRIVE 1KM, TURN RIGHT TO JOIN R68, GO ON AND CROSS MHLATHUZE BRIDGE, SET DOWN PASS KATAZA, JUST AFTER KATAZA, TURN LEFT, GO STRAIGHT PASS MTHONJANENI LODGE TILL STOP SIGN, TURN LEFT TO JOIN R66, GO DOWN TURN RIGHT TILL UNDER RAILWAY BRIDGE, TURN RIGHT TO ULUNDI TAXI RANK AND NO RETURN TRIPS.
12.6	2207EP22071T10121260 - DOLWANE TO ESHOWE FROM (NKANDLA) DOLWANE TAXI RANK, TURN RIGHT TO JOIN P16/3, SET DOWN, PICK UP PASSENGERS, JUST BEFORE JOHNSONS DRIFT BRIDGE, TURN LEFT TO JOIN P15, PICK UP AND SET DOWN PASSENGERS, TAKE THE RIGHT HAND TO JOIN P90, GO DOWN AND CROSS NSUZE BRIDGE, PICK UP AND SET DOWN PASSENGERS, CROSS IT UP TO LINDELA, AT THE STOP SIGN, SET DOWN PASSENGERS ONLY, RIGHT ON P15, GO AHEAD TILL STOP SIGN P50/2, TURN RIGHT, GO STRAIGHT AND PASS GEORGE HOTEL AT ESHOWE, TAKE LEFT TO ESHOWE TAXI RANK AND RETURN.
12.7	2207EP2207EP00121259 - DOLWANE TO NKANDLA FROM (NKANDLA) DOLWANE TAXI RANK, TURN LEFT TO JOIN PICK UP AND SET DOWN PASSENGERS P16/2, GO AHEAD TILL Y-JUNCTION, WRITTEN QUDENI AND NQUTU, TAKE THE RIGHT HAND, JOIN P90, PICK UP AND SET DOWN PASSENGERS, GO ON TILL NSUZE BRIDGE, NO PICK UP AND SET DOWN, CROSS IT GO ON AND PASS VULEKA ON THE TARRIED ROAD TILL STOP SIGN, TURN RIGHT TO JOIN P50/3, GO STRAIGHT TO TOWN PASS POLICE STATION, TURN RIGHT TO NKANDLA TAXI RANK AND RETURN
12.8	2207EP2207GY10121268 - DOLWANE TO NQUTU FROM (NKANDLA) DOLWANE TAXI RANK, TURN LEFT TO JOIN P16/2, PICK UP SET DOWN GO ON THE Y-JUNCTION, WRITTEN QUDENI AND NQUTU, TAKE THE LEFT HAND TO JOIN P16/3, PICK UP AND SET DOWN PASSENGERS, DRIVE ON TO PASS EKOMBE POLICE STATION AND HOSPITAL, PASS QUDENI TAXI RANK, PASS MACHUWNINI CLINIC, UP TO SLUTSHANA PICK UP AND SET DOWN PASSENGERS, ON THE STOP SIGN TURN LEFT TO JOIN R68, SET DOWN PASSENGERS AND GO STRAIGHT TO NQUTU, AT THE 4 WAY STOP, TURN RIGHT TO SET DOWN PASSENGERS, TURN LEFT TO NQUTU TAXI RANK AND RETURN THE SAME AS ABOVE.
12.9	2207EP2207KA10121258 - DOLWANE TO KRANSKOP FROM (NKANDLA) DOLWANE TAXI RANK, TURN RIGHT TO JOIN R16/2, PICK UP AND SET DOWN PASSENGERS TO JOHNSONS DRIFT, PICK UP AND SET DOWN PASSENGERS, CROSS THE TUGELA BRIDGE, GO UP AND PASS GCOTHOYI, PICK UP AND SET DOWN PASSENGERS, TILL TO KRANSKOP, AT THE STOP SIGN TURN RIGHT TO KRANSKOP TAXI RANK AND RETURN
12.10	KZPRERC2790464 - DOLWANE TO GREYTOWN (ALTERNATIVE) FROM DOLWANE TAXI RANK TURN LEFT INTO P16/3 GO STRAIGHT PICK AND DROP PASS JAMESON DRIFT GO STRAIGHT WITH P16/3, TURN RIGHT INTO KRANSKOP ROAD, AND TURN RIGHT INTO R74 STRAIGHT UP TO GREYTOWN TAXI RANK.
12.11	KZPRERC2790513 - DOLWANE TO GREYTOWN FROM DOLWANE TAXI RANK TURN RIGHT INTO P16/2 TO D878 STRAIGHT TURN LEFT INTO KHOMFINI BREACH, NHLOSHANA VILLAGE TURN RIGHT INTO L1864 TURN LEFT INTO P17 STRAIGHT TURN RIGHT INTO R74 UP TO GREYTOWN DROP OFF AND RETURN WITH PASSENGERS USING THE SAME ROUTES.
12.12	KZPRERC2790562 - DOLWANE TO TUGELA FERRY FROM DOLWANE TAXI RANK TURN RIGHT INTO P16/2 RIGHT INTO D878 STRAIGHT PASS MFONGOSI, NHLOSHANA THEN TURN RIGHT INTO L1864 GO STRAIGHT AND TURN RIGHT AGAIN INTO P17 STRIAIGHT UP TO TUGELA FERRY TAXI RANK DROP OFF AND RETURN WITH PASSENGERS USING THE SAME ROUTE.



transport

Department:
Transport
Province of KwaZulu-Natal

GAZETTE

LGKZNG22-2023-AUG

REGION: ALL

12.13	KZPRERC2790611 - DOLWANE TO EMPANGENI FROM DOLWANE TAXI RANK TURN RIGHT INTO P16/3 TURN RIGHT INTO P90 GO DOWN NSUZE RIVER PASS VULEKA STRAIGHT UP TO STOP SIGN, TURN LEFT INTO P50/3 TURN RIGHT INTO R68/P226 GO STRAIGHT AND JOIN ON THE RIGHT HAND SIDE INTO R66 STRAIGHT DOWN PASS ENKWALINI TURN LEFT INTO R34 UP TO A-RANK TAXI RANK DROP OFF AND RETURN WITH PASSENGERS USING THE SAME ROUTE.
12.14	KZPRERC2790660 - DOLWANE TO PHOLELA FROM DOLWANE TAXI RANK TURN LEFT INTO P16/3 TURN RIGHT INTO D878 TURN LEFT INTO L1634 UP TO PHOLELA TURN LEFT INTO P16/3, TURN LEFT INTO P16/3 AND TURN RIGHT INTO D878 TURN LEFT INTO L1634 UP TO PHOLELA NEXT TO GOLOZELA HIGH SCHOOL ALL PICK AND DROP AND RETURN WITH PASSENGERS USING THE SAME ROUTE.
12.15	KZPRERC2790709 - DOLWANE TO DINA FROM DOLWANE TAXI RANK TURN RIGHT INTO P16/2 TURN RIGHT INTO D878 PASS MFONGOSI, NHLOSHANA UP TO DINA NTULI NEXT TO BIZIMALI HIGH SCHOOL PICK AND DROP AND RETURN WITH PASSENGERS USING THE SAME ROUTE.
12.16	KZPRERC2790758 - DOLWANE TO SHOBALENYATHI FROM DOLWANE TAXI RANK TURN LEFT INTO P16/2 TURN LEFT INTO D1566 STRAIGHT PICK AND DROP UP TO SHOBALENYATHI NEXT TO ZAMAZAMA TRADING STORE AND RETURN WITH PASSENGERS USING THE SAME ROUTE.
12.17	KZPRERC2790807 - DOLWANE TO QHUDENI FROM DOLWANE TAXI RANK TURN LEFT INTO P16/3 PASS EKHOMBE PICK AND DROP UP TO QHUDENI NEXT TO NGWEKAZI HIGH SCHOOL AND RETURN WITH PASSENGERS USING THE SAME ROUTE.
12.18	KZPRERC2790856 - DOLWANE TO NKANDLA FROM DOLWANE TAXI RANK TURN LEFT INTO P16/3 PASS EKHOMBE PICK AND DROP PASS BALOYI RIGHT INTO P707 PASS NSUZE, SKHALENI, SEBOMBU, TURN RIGHT INTO P50,3 UP TO NKANDLA TAXI RANK ALL PICK AND DROP AND RETURN WITH PASSENGERS USING THE SAME ROUTE.
12.19	KZPRERC2790905 - DOLWANE TO MFONGOSI FROM DOLWANE TAXI RANK TURN RIGHT INTO P16/2 TURN RIGHT INTO D878 GO STRAIGHT UP TO MFONGOSI ALL PICK AND DROP NEXT TO MFONGOSI PRIMARY SCHOOL AND RETURN WITH PASSENGERS USING THE SAME ROUTE.
12.20	KZPRERC2790954 - DOLWANE TO EMVUTSHINI FROM DOLWANE TAXI RANK TURN LEFT INTO P16/3 TURN RIGHT INTO P90 GO STRAIGHT PASS MACHANCA THEN TURN LEFT INTO D1633 NOMDWESHU UP TO EMVUTSHINI NEXT TO MVUTSHINI TRIBAL AUTHORITY ALL PICK AND DROP AND RETURN WITH PASSENGERS USING THE SAME ROUTE.
12.21	KZPRERC2791003 - DOLWANE TO NTINGWE FROM DOLWANE TAXI RANK TURN LEFT INTO P16/3 TURN RIGHT INTO P90 GO STRAIGHT PASS MACHANCA THEN TURN RIGHT INTO D1572 STRAIGHT UP TO NTINGWE NEXT TO NTINGWE TRIBAL AUTHORITY ALL PICK AND DROP AND RETURN WITH PASSENGERS USING THE SAME ROUTE.
12.22	KZPRERC2791052 - DOLWANE TO MACHANCA FROM DOLWANE TAXI RANK TURN LEFT INTO P16/2 TURN RIGHT D879 PASS EZIMPISINI UP TO MACHANCA NEXT TO THANDANANI STORE PICK AND DROP AND RETURN WITH PASSENGERS USING THE SAME ROUTE.
12.23	KZPRERC2791101 - DOLWANE TO KHOMBE FROM DOLWANE TAXI RANK TURN LEFT INTO P16/3 STRAIGHT PICK AND DROP UP TO EKOMBE HOSPITAL AND RETURN WITH PASSENGERS USING THE SAME ROUTE.
12.24	KZPRERC2791150 - DOLWANE TO ENTSHIZA FROM DOLWANE TAXI RANK TURN LEFT INTO P16/3 STRAIGHT PASS EKOMBE HOSPITAL THEN TURN LEFT INTO D1565 NTSHIZA ROAD PASS EZIMHLOPHE HALL, PUBLIC COMBINE SCHOOL STRAIGHT UP TO NTSHIZA ALL PICK AND DROP NEXT TO THEMBELA STORE AND RETURN WITH PASSENGERS USING THE SAME ROUTE.
12.25	KZPRERC2791199 - DOLWANE TO MABHUQWINI SPORTFIELD FROM DOLWANE TAXI RANK TURN LEFT INTO P16/3 STRAIGHT TURN RIGHT INTO D2298 PASS EZINKUNZINI UP TO MABHUQWINI SPORTGROUND AT KWAMDWELEDWELE STORE ALL PICK AND DROP AND RETURN WITH PASSENGERS USING THE SAME ROUTE.
12.26	KZPRERC2791248 - DOLWANE TO JAMESDRIFT FROM DOLWANE TAXI RANK TURN RIGHT INTO P16/2 STRAIGHT UP TO JAMESDRIFT TAXI RANK PICK AND DROP AND RETURN WITH PASSENGERS USING THE SAME ROUTE.
12.27	KZPRERC2791297 - DOLWANE TO KRANSKOP (ALTERNATIVE) FROM DOLWANE TAXI RANK TURN RIGHT INTO P16/2 STRAIGHT UP TO D878 TURN LEFT INTO KHOMFINI BREACH, NHLOSHANA VILLAGE TURN RIGHT INTO L1864, TURN LEFT INTO P17 STRAIGHT THEN TURN LEFT INTO R74 UP TO KRANSKOP AND RETURN WITH PASSENGERS USING THE SAME ROUTE.



transport

Department:
Transport
Province of KwaZulu-Natal

GAZETTE

LGKZNG22-2023-AUG

REGION: ALL

1) Application Number: APP0157411	2) Gazette Number: LGKZNG22-2023-AUG
3) Applicant: SSN TEMBE ID NO. 6004045798085 Association: MASIBAMBISANE TAXI OWNERS ASSOCIATION	4) Applicant Address: PO BOX 448 INGWAVUMA 3968
5) Existing Licence Holder: SP GUMBI ID NO. 7203120343085	6) Existing Licence Holder Address: PO BOX 4600 EMPANGENI 3880
7) Type of application: NORMAL TRANSFER	8) Operating Licence Number: LGKZN0603000287
9) Vehicle Type: MINIBUS	10) 1 X 14 (SEATED) + 0 (STANDING)
11) Region: UMKHANYAKUDE	
12.1	22077Z22077Z00050667 - MKUZE TO HLUHLUWE FROM MKUZE TAXI RANK TO HLUHLUWE MKUZE N2 TURN LEFT TO HLUHLUWE AND RETURN PICK AND DROP TO MKUZE TAXI RANK AND SAME ROUTES.
12.2	22077Z22077Z00050668 - MKUZE TO MTUBATUBA FROM MKUZE TAXI RANK TO MTUBATUBA MKUZE TAXI RANK EAGLE TO N2 TURN R102 TO MTUBATUBA AND RETURN PICK AND DROP TO MKUZE TAXI RANK AND SAME ROUTES.
12.3	2100DX2100DX00050601 - MKUZE TO MBAZWANE FROM MKUZE TAXI RANK INTO P2-8 TURN RIGHT P236 TURN RIGHT P444 TURN RIGHT TO P444 TO MBAZWANE AND RETURN BACK PICK AND DROP ON THE SAME ROUTES.
12.4	22077Z22077Z00050620 - MKUZE TO MSELENI FROM MKUZE TAXI RANK TO MSELENI MKUZE P2-8 TURN RIGHT P236, TURN RIGHT P444 TO MSELENI D 1885 AND RETURN BACK PICK AND DROP ON THE SAME ROUTES.
12.5	22077Z22077Z00050622 - MKUZE TO KWAJOBE FROM MKUZE TAXI RANK INTO P2-8 TURN RIGHT P236 TURN RIGHT P444 TURN RIGHT D820 TO KWAJOBE AND RETURN BACK AND DROP.
12.6	22077Z22077Z00050658 - FROM MKUZE TAXI RANK TO KWASIKHEMELE MKUZE N2 TURN RIGHT P522 TURN RIGHT P449 LEFT D9 TURN D1834 AND GO STRAIGHT TO KWASIKHEMELE AND TURN PICK AND DROP TO MKUZE TAXI RANK SAME ROUTES.
12.7	22077Z22077Z00050669 - MKUZE TO EMPANGENI FROM MKUZE TAXI RANK TO EMPANGENI MKUZE TAXI RANK EAGLE TO N2 R34 EMPANGENI STATION AND EMPANGENI TO NKWALINI P393 RETURN PICK AND DROP TO MKUZE TAXI RANK AND SAME ROUTES.
12.8	22077Z22077Z00050671 - MKUZE TO JOZINI FROM MKUZE TAXI RANK TO JOZINI MKUZE P2-8 TURN RIGHT P236 TURN LEFT P449 TURN LEFT P522 TO JOZINI TOWN RETURN BACK PICK AND DROP ON THE SAME ROUTES.
12.9	2100DX2206YH10129557 - MKUZE TO MANGQUNGUBEZANA FROM MKUZE TAXI RANK TO MANGQUNGUBEZANA TURN LEFT KLEBE ROAD EAGLE AVE TURN LEFT TO KINGFISHER ROAD TURN LEFT TO P/8 TURN LEFT TO D 1887 PICK AND DROP AND RETURN TO THE SAME ROUTE.
12.10	2100DX2100DX00140232 - MKUZE TO MANABA FROM MKUZE TAXI RANK, TURN LEFT KLEBE ROAD, TURN RIGHT EAGLE AVE, TURN LEFT KINGFISHER, TURN LEFT P2-8 TURN TO P236, TURN RIGHT TO P444, TURN LEFT D1882, PICK AND DROP AND RETURN ON THE SAME ROUTE.
12.11	2100DX2100DX00140233 - MKUZE TO EMKHONJENI FROM MKUZE TAXI RANK TO EMKHONJENI, TURN LEFT KLEBE ROAD, TURN RIGHT EAGLE AVE, TURN RIGHT KINGFISHER, TURN RIGHT N2, TURN RIGHT P522, TURN RIGHT P449, 7KM PICK AND DROP AND RETURN ON THE SAME ROUTE.
12.12	2100DX2100DX00140234 - MKUZE TO EKUKHANYENI FROM MKUZE TAXI RANK, TURN LEFT KLEBE ROAD, TURN RIGHT EAGLE AVE, TURN RIGHT KINGFISHER, TURN RIGHT N2 TURN RIGHT P522, TURN LEFT P443 TO BHAMBANANA, TURN RIGHT P443D1842, PICK AND DROP AND RETURN ON THE SAME ROUTE.
12.13	2100DX2100DX00140237 - MKUZE TO NQUTSHINI MKUZE TAXI RANK TO NQUTSHINI TURN LEFT KLEBE, TURN RIGHT EAGLE AVE, TURN RIGHT KINGFISHER, TURN LEFT N2 TURN, R22 TURN RIGHT D675, PICK AND DROP AND RETURN ON THE SAME ROUTE
12.14	2100DX2100M110140238 - MKUZE TO VRYHEID FROM MKUZE TAXI RANK, TURN LEFT KLEBE ROAD, TURN EAGLE AVE, TURN RIGHT N2, TURN LEFT R69, TURN LEFT R66, TURN RIGHT TO TAXI RANK AND RETURN ON THE SAME ROUTE.
12.15	2100DX2100DX00140242 - MKUZE TO EKHLEHLINI FROM MKUZE TAXI RANK TO EKHLEHLINI MKUZE N2, TURN RIGHT P522, BHAMBANANA TURN P443 TO D1841 TURN LEFT TO D1911, EKHLEHLINI CLINIC AND PICK AND DROP OFF ON THE SAME ROUTES.
12.16	2100DX21004R10140243 - MKUZE TO DURBAN FROM MKUZE TAXI RANK TURN RIGHT EAGLE ROAD, TURN LEFT N2, TURN RIGHT TO EMPANGENI, MTHUNZINI, GINGINDLOVU, STANGER, UMHALI, SHAKASKRAAL, TONGAAT, VERULAM, MOUNT EDGEcombe, AVOCA TO DURBAN AND RETURN
12.17	2100DX61009S10140245 - MKUZE RURAL TO KLERKSDORP FROM APPROVED TAXI RANK IN MKUZE, TURN LEFT KLEBE ROAD, TURN RIGHT EAGLE ROAD, TO RIGHT TO KINGFISHER, TURN RIGHT N2, STRAIGHT TO PONGOLO, PIET-RETIFF, ERMELO TURN RIGHT TO R23, TURN LEFT TO R21, TURN RIGHT TO R11, TURN LEFT TO MURRAY STREET, R29 TO BETHAL, TURN LEFT TO R29, TRIOCHARD, KINROSE ALENDRA TURN LEFT TO R50, TURN RIGHT TO N17, TURN LEFT TO N3, TURN LEFT TO N12, TURN LEFT TO ANDERSON.
12.18	2100DX7100MF10129538 - MKUZE TO NONGOMA FROM MKUZE TAXI RANK TO NONGOMA TURN LEFT TO KLEBE ROAD TURN RIGHT TO EAGLE AVE TURN RIGHT TO KINGFISHER ROAD CROSS N2 R618 TURN RIGHT TO R66 TO NONGOMA PICK AND DROP AND RETURN TO THE SAME ROUTE.



transport

Department:
Transport
Province of KwaZulu-Natal

GAZETTE

LGKZNG22-2023-AUG

REGION: ALL

12.19	2100DX11008Z10129551 - MKUZE TO ULUNDI FROM MKUZE TAXI RANK TO ULUNDI TURN LEFT TO KLEBE ROAD, TURN RIGHT TO EAGLE AVE, TURN RIGHT TO KINGFISHER CROSS N2 TO R618 TURN RIGHT TO R66 TO ULUNDI, PICK AND DROP AND RETURN TO THE SAME ROUTE.
12.20	2100DX11008Z10129553 - MKUZE TO HLABISA FROM MKUZE TAXI RANK TO HLABISA TAXI RANK TURN LEFT KLEBE ROAD TURN RIGHT TO EAGLE AVE TURN RIGHT TO KINGFISHER ROAD TURN LEFT TO N2 TURN RIGHT TO P450 TURN LEFT TO P470 TURN LEFT TO P235/2 TURN RIGHT TO HLABISA TAXI RANK PICK AND DROP AND RETURN TO THE SAME ROUTE.
12.21	2100DX21004R10129555 - MKUZE TO MASHAVANE FROM MKUZE TAXI RANK TO MASHAVANE TURN LEFT TO KLEBE ROAD TURN RIGHT TO EAGLE AVE TURN RIGHT TO KINGFISHER TURN RIGHT TO N2 TURN RIGHT TO P522 TURN LEFT TO P522 TURN LEFT TO P443 TURN RIGHT D 1842 PICK AND DROP AND RETURN TO THE SAME ROUTE.
12.22	2100DX61009S10129556 - MKUZE TO NDONSA FROM MKUZE TAXI RANK TO NDONSA TURN LEFT TO KLEBE ROAD TURN RIGHT TO EAGLE AVE TURN RIGHT TO KINGFISHER ROAD TURN RIGHT TO N2 TURN RIGHT TO P522 TURN RIGHT TO P449 PICK AND DROP AND RETURN TO THE SAE ROUTE.
12.23	2100DX2100DX00140224 - MKUZE TO BIVA FROM MKUZE TAXI RANK TO BIVA TURN LEFT KLEBE ROAD TURN RIGHT EAGLE AVE TURN RIGHT KINGFISHER TURN RIGHT N2 TURN RIGHT P522 TURN P522 TURN P449 TURN LEFT D9 TURN RIGHT D21 STRAIGHT TO BIVA PICK & DROP AND RETURN ON THE SAME ROUTE.
12.24	2100DX2100DX00140225 - MKUZE TO GOLELA FROM MKUZE TAXI RANK TO GOLELA TURN LEFT KLEBE ROAD, TURN RIGHT TO EAGLE TURN AVE, TURN RIGHT TO KINGFISHER, TURN RIGHT N2, TURN RIGHT TO GOLELA PICK AND DROP OFF AND RETURN ON THE SAME ROUTE.
12.25	2100DX2100JU10140226 - MKUZE TO STANGER FROM MKUZE TAXI RANK TO STANGER TURN LEFT KLEBE ROAD TURN RIGHT EAGLE AVE TURN RIGHT KINGFISHER TURN LEFT N2 TURN RIGHT R102 A EMPANGENI, MTUNZINI, GINGINDLOVU, MANDENI TO MANDENI TO STANGER TAXI RANK AND RETURN ON THE SAME ROUTE.
12.26	2100DX2100DX00140227 - MKUZE TO MABUYAKHULU FROM MKUZE TAXI RANK, TURN LEFT KLEBE ROAD, TURN RIGHT EAGLE AVE TURN, RIGHT KINGFISHER TURN RIGHT, N2 TURN RIGHT P522, TURN LEFT P443 TO MABUYAKHULU AND RETURN ON THE SAME ROUTE.
12.27	2100DX2100DX00140229 - MKUZE TO MABIBI FROM MKUZE TAXI RANK, TURN LEFT KLEBE ROAD TURN RIGHT EAGLE AVE, TURN LEFT KINGFISHER TO P2-8, TURN RIGHT TO P23 TURN RIGHT TO P444 TURN LEFT TO R22 TURN RIGHT TO D1850 TO MABIBI PICK AND DROP AND RETURN ON THE SAME ROUTE.
12.28	2100DX2100DX00140230 - MKUZE TO EBUHLENI FROM MKUZE TAXI RANK TO EBUHLENI TURN LEFT KLEBE ROAD TURN RIGHT EAGLEAVE TURN RIGHT KINGFISHER CROSS N2 TO R618 TURN LEFT D180 TURN RIGHT TOD240 TURN RIGHT D1812 PICK AND DROP AND RETURN ON THE SAME ROUTE.
12.29	2100DX5100KO10140231 - MKUZE TO THABAZIMBI FROM MKUZE TAXI RANK TAXI RANK, TURN LEFT KLEBE ROAD, TURN RIGHT EAGLE AVE, TURN RIGHT KINGFISHER, TURN RIGHT N2. JOIN N17 TURN RIGHT BETHAL R545 TURN LEFT N4 TURN RIGHT N1 TURN LEFT N4 TURNRIGHT R511 TURN R510 TURN RIGHT ELAND STREET, TURN LEFT TO VANDEEJL, TURN RIGHT TO THABAZIMBI TAXI RANK AND RETURN ON THE SAME ROUTE FROM MKUZE TAXI TO PRETORIA TAXI RANK, TURN LEFT KLEBE ROAD, TURN RIGHT EAGLE AVE, TURN RIGHT KINGFISHER, TURN RIGHT N2 JOIN N17 R545, TURN LEFT N4 JOIN M2 TURN RIGHT VENDEN STREET, TURN RIGHT TURN RIGHT IN PRETORIA TAXI RANK AND RETURN ON THE SAME ROUTE.
12.30	2100DX7100MF10140247 - MKUZE RURAL TO WELKOM FROM APPROVED TAXI RANK IN MKUZE TO WELKOM, TURN LEFT KLEBE ROAD, TURN EAGLE ROAD, TURN RIGHT TO R11, TURN LEFT TO MURRAY STREET R29, BETHAL TRICHARD KINROSS, ALENDRA, DEVON, SPRING N17 TURN LEFT TO N3, TURN LEFT TO N12 CARLTONVILLE, POTCHEFSTROOM TO WELKOM RANK AND RETURN.
12.31	2100DX11008Z10140246 - NDUMO TO JOHANNESBURG TURN LEFT TO P443, TURN RIGHT TO D 1841 MANYISENI STRAIGHT TURN LEFT TO P443, TURN BHAMBANANA, TURN RIGHT P522 TO JOZINI NKONKONI, TURN RIGHT TO N2 PONGOLA, PIET EMELO TURN RIGHT TO R23, TURN RIGHT TO R23, TURN LEFT TO MURRAY STREET, R29 TO BETHAL, TRICHARD, KINROSE DEVON SPRINGS, TURN RIGHT R51, PAUL KRUGER HOOFWEG, TURN LEFT TO VOORTREKKER TO BENONI RANK, TURN LEFT TO R21 TO BOKSBURG TURN RIGHT TO R29, OR N17 TO GERMANY TAXI RANK, TURN TO LEFT PLANTATION STREET M2 TO JOHANNESBURG, TURN LEFT RISSIK AND TURN RIGHT TO DEVILLIERS TO PARK CITY AND RETURN, OR TURN TO JOE SLOVO TURN LEFT TO WOLMARANE TURN LEFT TO HARRISON TURN LEFT TO DEVILLIERS TO PARK CITY AND RETURN.
12.32	22077Z1205GJ10054689 - MKHUZE TO CARLTONVILLE FROM MKUZE TURN LEFT KELBE ROAD TURN RIGHT EAGLE ROAD TO RIGHT TO KINGFISH ROADTURN RIGHT N2 STRAIGHT TO PONGOLA, PIET RETIEF ERMELO, TURN RIGHT EAGLE ROAD TO RIGHT TO KINGFISHER TURN RIGHT TO R23 TURN LEFT TO R21.
12.33	22077Z1205GJ10054691 - MKUZE TO JOHANNESBURG FROM APPROVED TAXI RANK IN MKUZE TURN LEFT KLEBE ROAD TURN RIGHT EAGLE ROAD TURN RIGHT TO KINGFISHER TURN TO N2 STRAIGHT TO PONGOLA, PIET RETIEF, EMELO TURN RIGHT R23 TURN LEFT R21 TURN RIGHT R11 TURN LEFT MURRAY STREET R29 TO BETHAL, TURN LEFT R29 TRIOCHARD KINROS ALENDRA, AND SPRINGS N17 TURN RIGHT VYFDELAAN R29, TURN RIGHT R51 PAUL KRUGER HOOFWEG TURN, LEFT TO BENONI R29 TURN LEFT TO VOORTREKKER STRAIGHT TO BENONI TAXI RANK TURN, TO PIANTATION STREET M2, TURN LEFT TO RISSIK TURN RIGHT DIVILLERS TO PARK CITY IN JOHANNESBURG OR TURN LEFT JEOXLOVO, TURN LEFT TO WOLMARNE AND TURN LEFT HARRISION TO DEVILLERS TO PARK CITY IN JOHANNESBURG AND RETURN.



transport

Department:
Transport
Province of KwaZulu-Natal

GAZETTE

LGKZNG22-2023-AUG

REGION: ALL

1)	Application Number: APP0157444	2)	Gazette Number: LGKZNG22-2023-AUG
3)	Applicant: MH THABEDE ID NO. 8505056833080 Association: BHEKISIZWE TAXI ASSOCIATION	4)	Applicant Address: PRIVATE BAG 190 NKANDLA 3855
5)	Existing Licence Holder: NOT APPLICABLE ID NO. NOT APPLICABLE	6)	Existing Licence Holder Address: NOT APPLICABLE
7)	Type of application: NEW OPERATING LICENCE	8)	Operating Licence Number: NOTAVAILABLE
9)	Vehicle Type: MINIBUS	10)	1 X 15 (SEATED) + 0 (STANDING)
11)	Region: KING CETSHWAYO		
12.1	<p>2207EP1205GJ10121271 - NKANDLA TO JOHANNESBURG CBD FROM DOLWANE (NKANDLA) TAXI RANK TAKE P16/2 & P16/3 ROAD, TO R55, TURN LEFT TO R48, THEN LEFT TO R68 IN NQUTHU TO BLOOD RIVER STREET, INTO R34, UTRECHT CONTINUE TO STOP STREET, TURN RIGHT INTO R23 VOLKSRUST ROAD, INTO LAINGNEK STREET, TURN LEFT INTO JOUBERT STREET, RIGHT AGAIN INTO PIENAAR STREET IN VOLKSRUST, CONTINUE ALONG R23, INTO BOTHA STREET, RIGHT ON LOMBARD STREET, LEFT TO R23, PASS ON KROGH STREET, IN STANDERTON, CONTINUE ON R23, PASS GREYLINGSTAD, BALFOUR, TURNING RIGHT INTO N3, CONTINUE LEFT INTO M2 WEST, SET DOWN PASSENGERS, RIGHT INTO MAIN REEF ROAD, TURNING LEFT ON THE SAME STREET, JOIN JOHN PAGE ROAD, INTO JEPPE STATION, TURN LEFT INTO COMMISSIONER STREET SET DOWN PASSENGERS, CONTINUE TURN RIGHT INTO VON WIELLIGH, SET DOWN PASSENGERS, CONTINUE TURN LEFT INTO PLEIN STREET, SET DOWN PASSENGERS, CONTINUE TURN RIGHT INTO RISSIK STREET, SET DOWN PASSENGERS, CONTINUE TURN RIGHT INTO DE VILERS STREET, SET DOWN PASSENGERS, CONTINUE INTO PARK CITY IN THE MUNICIPALITY OF JOHANNESBURG</p> <p>FROM PARK CITY ON THE DE VILLIERS, TURN LEFT INTO HARRISON STREET, CONTINUE TURN LEFT INTO MARKET STREET, CONTINUE TURN RIGHT INTO JOHN PAGE INTO MAIN REEF TURN INTO M2, CONTINUE LEFT INTO FREEWAY, CONTINUE SAME ROUTE AS ON THE FORWARD JOURNEY.</p>		
12.2	<p>2207EP22068T10121256 - DOLWANE TO PIETERMARITZBURG FROM (NKANDLA) DOLWANE TAXI RANK, TURN RIGHT ON P16/2, PICK UP AND SET DOWN, TO JOHNSON'S DRIFT UP TO KRANSKOP, PICK UP ON THE STOP SIGN, TURN RIGHT SET DOWN TO JOIN R74, GO (RESTRICTED FROM PICKING UP AND SETTING DOWN) PASS KRANSKOP, BEFORE GREYTOWN, TURN LEFT TO JOIN R33, GO AHEAD TO PASS MISAPH, AT THE STOP SIGN TURN LEFT TO JOIN R33 AND GREYTOWN ROAD, BHAMBATHA ROAD, JUST BEFORE ENTERING THE TOWN (PIETERMARITZBURG), TURN RIGHT TO MASUKWANE TAXI RANK AND NOT RETURN TRIP.</p>		
12.3	<p>2207EP2206LS10121257 - DOLWANE TO DURBAN FROM (NKANDLA) DOLWANE TAXI RANK, TURN RIGHT O JOIN R16/2, DOWN TO JOHNSON'S DRIFT UP TO KRANSKOP, ON THE STOP SIGN TURN RIGHT TO JOIN R74, PASS KRANSKOP, DOWN TO STANGER, PASS STANGER AND KEEP LEFT TO JOIN N2 TO DURBAN, TURN LEFT TO JOIN VICTORY STREET, TURN LEFT TO JOIN MARKET STREET, TURN LEFT TO MARKET TAXI RANK AND RETURN</p>		
12.4	<p>2207EP2206Y410121267 - DOLWANE TO MELMOTH FROM DOLWANE TAXI RANK, TURN LEFT TO JOIN P16/2, PICK UP AND SET DOWN PASSENGERS, GO AHEAD TILL Y-JUNCTION, WRITTEN QUDENI AND NQUTU, PICK UP AND SET DOWN PASSENGERS, TAKE THE RIGHT HAND TO JOIN P90, GO DOWN AND CROSS NSUZE BRIDGE, PICK UP AND SET DOWN PASSENGERS, GO AND PASS VULEKA, GO AHEAD AGAIN TILL STOP SIGN, TURN LEFT TO JOIN R68, GO ON AND CROSS MHLATHUZE BRIDGE, SET DOWN PASSENGERS, GO PASS KATAZA, STRAIGHT ON TILL STOP SIGN, TURN RIGHT TO JOIN R34, FROM ULUNDI, SET DOWN PASSENGERS, GO STRAIGHT TILL PASS GARAGE, TURN LEFT ON VICTORIA STREET, TURN LEFT AGAIN INTO MELMOTH TAXI RANK.</p>		
12.5	<p>2207EP2206YH10121270 - 8.DOLWANE TO ULUNDI. FROM (NKANDLA) DOLWANE TAXI RANK, TURN LEFT TO JOIN P16/2, PICK UP AND SET DOWN PASSENGERS, GO ON TILL Y-JUNCTION WRITTEN QUDENI AND NQUTU, PICK UP AND SET DOWN PASSENGERS, TAKE THE RIGHT HAND TO JOIN P90, PICK UP AND SET DOWN PASSENGERS, GO DOWN TILL NSUZE BRIDGE, GO ON AND PASS VULEKA TILL STOP SIGN, SET DOWN PASSENGERS ONLY, TURN LEFT TO JOIN P50/3, DRIVE 1KM, TURN RIGHT TO JOIN R68, GO ON AND CROSS MHLATHUZE BRIDGE, SET DOWN PASS KATAZA, JUST AFTER KATAZA, TURN LEFT, GO STRAIGHT PASS MTHONJANENI LODGE TILL STOP SIGN, TURN LEFT TO JOIN R66, GO DOWN TURN RIGHT TILL UNDER RAILWAY BRIDGE, TURN RIGHT TO ULUNDI TAXI RANK AND NO RETURN TRIPS.</p>		
12.6	<p>2207EP22071T10121260 - DOLWANE TO ESHOWE FROM (NKANDLA) DOLWANE TAXI RANK, TURN LEFT TO JOIN P16/3, SET DOWN, PICK UP PASSENGERS, JUST BEFORE JOHNSONS DRIFT BRIDGE, TURN LEFT TO JOIN P15, PICK UP AND SET DOWN PASSENGERS, GO AHEAD TILL NSUZE BRIDGE, PICK AND SET DOWN PASSENGERS, CROSS IT UP TO LINDELA, AT THE STOP SIGN, SET DOWN PASSENGERS ONLY, RIGHT ON P15, GO AHEAD TILL STOP SIGN P50/2, TURN RIGHT, GO STRAIGHT AND PASS GEORGE HOTEL AT ESHOWE, TAKE LEFT TO ESHOWE TAXI RANK AND RETURN.</p>		
12.7	<p>2207EP2207EP00121259 - DOLWANE TO NKANDLA FROM (NKANDLA) DOLWANE TAXI RANK, TURN LEFT TO JOIN PICK UP AND SET DOWN PASSENGERS P16/2, GO AHEAD TILL Y-JUNCTION, WRITTEN QUDENI AND NQUTU, TAKE THE RIGHT HAND, JOIN P90, PICK UP AND SET DOWN PASSENGERS, GO ON TILL NSUZE BRIDGE, NO PICK UP AND SET DOWN, CROSS IT GO ON AND PASS VULEKA ON THE TARRED ROAD TILL STOP SIGN, TURN RIGHT TO JOIN P50/3, GO STRAIGHT TO TOWN PASS POLICE STATION, TURN RIGHT TO NKANDLA TAXI RANK AND RETURN</p>		
12.8	<p>2207EP2207GY10121268 - DOLWANE TO NQUTU FROM (NKANDLA) DOLWANE TAXI RANK, TURN LEFT TO JOIN P16/2, PICK UP SET DOWN GO ON THE Y-JUNCTION, WRITTEN QUDENI AND NQUTU, TAKE THE LEFT HAND TO JOIN P16/3, PICK UP AND SET DOWN PASSENGERS, DRIVE ON TO PASS EKOMBE POLICE STATION AND HOSPITAL, PASS QUDENI TAXI RANK, PASS MACHUWNINI CLINIC, UP TO SLUTSHANA PICK UP AND SET DOWN PASSENGERS, ON THE STOP SIGN TURN LEFT TO JOIN R68, SET DOWN PASSENGERS AND GO STRAIGHT TO NQUTU, AT THE 4 WAY STOP, TURN RIGHT TO SET DOWN PASSENGERS, TURN LEFT TO NQUTU TAXI RANK AND RETURN THE SAME AS ABOVE.</p>		
12.9	<p>2207EP2207KA10121258 - DOLWANE TO KRANSKOP FROM (NKANDLA) DOLWANE TAXI RANK, TURN RIGHT TO JOIN R16/2, PICK UP AND SET DOWN PASSENGERS TO JOHNSONS DRIFT, PICK UP AND SET DOWN PASSENGERS, CROSS THE TUGELA BRIDGE, GO UP AND PASS GCOHOYI, PICK UP AND SET DOWN PASSENGERS, TILL TO KRANSKOP, AT THE STOP SIGN TURN RIGHT TO KRANSKOP TAXI RANK AND RETURN</p>		
12.10	<p>KZPRERC2790464 - DOLWANE TO GREYTOWN (ALTERNATIVE) FROM DOLWANE TAXI RANK TURN LEFT INTO P16/3 GO STRAIGHT PICK AND DROP PASS JAMESON DRIFT GO STRAIGHT WITH P16/3, TURN RIGHT INTO KRANSKOP ROAD, AND TURN RIGHT INTO R74 STRAIGHT UP TO GREYTOWN TAXI RANK.</p>		
12.11	<p>KZPRERC2790513 - DOLWANE TO GREYTOWN FROM DOLWANE TAXI RANK TURN RIGHT INTO P16/2 TO D878 STRAIGHT TURN LEFT INTO KHOMFINI BREACH, NHLOSHANA VILLAGE TURN RIGHT INTO L1864 TURN LEFT INTO P17 STRAIGHT TURN RIGHT INTO R74 UP TO GREYTOWN DROP OFF AND RETURN WITH PASSENGERS USING THE SAME ROUTES.</p>		
12.12	<p>KZPRERC2790562 - DOLWANE TO TUGELA FERRY FROM DOLWANE TAXI RANK TURN RIGHT INTO P16/2 RIGHT INTO D878 STRAIGHT PASS MFONGOSI, NHLOSHANA THEN TURN RIGHT INTO L1864 GO STRAIGHT AND TURN RIGHT AGAIN INTO P17 STRIAIGHT UP TO TUGELA FERRY TAXI RANK DROP OFF AND RETURN WITH PASSENGERS USING THE SAME ROUTE.</p>		



transport

Department:
Transport
Province of KwaZulu-Natal

GAZETTE

LGKZNG22-2023-AUG

REGION: ALL

12.13	KZPRERC2790611 - DOLWANE TO EMPANGENI FROM DOLWANE TAXI RANK TURN RIGHT INTO P16/3 TURN RIGHT INTO P90 GO DOWN NSUZE RIVER PASS VULEKA STRAIGHT UP TO STOP SIGN, TURN LEFT INTO P50/3 TURN RIGHT INTO R68/P226 GO STRAIGHT AND JOIN ON THE RIGHT HAND SIDE INTO R66 STRAIGHT DOWN PASS ENKWALINI TURN LEFT INTO R34 UP TO A-RANK TAXI RANK DROP OFF AND RETURN WITH PASSENGERS USING THE SAME ROUTE.
12.14	KZPRERC2790660 - DOLWANE TO PHOLELA FROM DOLWANE TAXI RANK TURN LEFT INTO P16/3 TURN RIGHT INTO D878 TURN LEFT INTO L1634 UP TO PHOLELA TURN LEFT INTO P16/3, TURN LEFT INTO P16/3 AND TURN RIGHT INTO D878 TURN LEFT INTO L1634 UP TO PHOLELA NEXT TO GOLOZELA HIGH SCHOOL ALL PICK AND DROP AND RETURN WITH PASSENGERS USING THE SAME ROUTE.
12.15	KZPRERC2790709 - DOLWANE TO DINA FROM DOLWANE TAXI RANK TURN RIGHT INTO P16/2 TURN RIGHT INTO D878 PASS MFONGOSI, NHLOSHANA UP TO DINA NTULI NEXT TO BIZIMALI HIGH SCHOOL PICK AND DROP AND RETURN WITH PASSENGERS USING THE SAME ROUTE.
12.16	KZPRERC2790758 - DOLWANE TO SHOBALENYATHI FROM DOLWANE TAXI RANK TURN LEFT INTO P16/2 TURN LEFT INTO D1566 STRAIGHT PICK AND DROP UP TO SHOBALENYATHI NEXT TO ZAMAZAMA TRADING STORE AND RETURN WITH PASSENGERS USING THE SAME ROUTE.
12.17	KZPRERC2790807 - DOLWANE TO QHUDENI FROM DOLWANE TAXI RANK TURN LEFT INTO P16/3 PASS EKHOMBE PICK AND DROP UP TO QHUDENI NEXT TO NGWEKAZI HIGH SCHOOL AND RETURN WITH PASSENGERS USING THE SAME ROUTE.
12.18	KZPRERC2790856 - DOLWANE TO NKANDLA FROM DOLWANE TAXI RANK TURN LEFT INTO P16/3 PASS EKHOMBE PICK AND DROP PASS BALOYI RIGHT INTO P707 PASS NSUZE, SKHALENI, SEBOMBU, TURN RIGHT INTO P50,3 UP TO NKANDLA TAXI RANK ALL PICK AND DROP AND RETURN WITH PASSENGERS USING THE SAME ROUTE.
12.19	KZPRERC2790905 - DOLWANE TO MFONGOSI FROM DOLWANE TAXI RANK TURN RIGHT INTO P16/2 TURN RIGHT INTO D878 GO STRAIGHT UP TO MFONGOSI ALL PICK AND DROP NEXT TO MFONGOSI PRIMARY SCHOOL AND RETURN WITH PASSENGERS USING THE SAME ROUTE.
12.20	KZPRERC2790954 - DOLWANE TO EMVUTSHINI FROM DOLWANE TAXI RANK TURN LEFT INTO P16/3 TURN RIGHT INTO P90 GO STRAIGHT PASS MACHANCA THEN TURN LEFT INTO D1633 NOMDWESHU UP TO EMVUTSHINI NEXT TO MVUTSHINI TRIBAL AUTHORITY ALL PICK AND DROP AND RETURN WITH PASSENGERS USING THE SAME ROUTE.
12.21	KZPRERC2791003 - DOLWANE TO NTINGWE FROM DOLWANE TAXI RANK TURN LEFT INTO P16/3 TURN RIGHT INTO P90 GO STRAIGHT PASS MACHANCA THEN TURN RIGHT INTO D1572 STRAIGHT UP TO NTINGWE NEXT TO NTINGWE TRIBAL AUTHORITY ALL PICK AND DROP AND RETURN WITH PASSENGERS USING THE SAME ROUTE.
12.22	KZPRERC2791052 - DOLWANE TO MACHANCA FROM DOLWANE TAXI RANK TURN LEFT INTO P16/2 TURN RIGHT D879 PASS EZIMPISINI UP TO MACHANCA NEXT TO THANDANANI STORE PICK AND DROP AND RETURN WITH PASSENGERS USING THE SAME ROUTE.
12.23	KZPRERC2791101 - DOLWANE TO KHOMBE FROM DOLWANE TAXI RANK TURN LEFT INTO P16/3 STRAIGHT PICK AND DROP UP TO EKOMBE HOSPITAL AND RETURN WITH PASSENGERS USING THE SAME ROUTE.
12.24	KZPRERC2791150 - DOLWANE TO ENTSHIZA FROM DOLWANE TAXI RANK TURN LEFT INTO P16/3 STRAIGHT PASS EKOMBE HOSPITAL THEN TURN LEFT INTO D1565 NTSHIZA ROAD PASS EZIMHLOPHE HALL, PUBLIC COMBINE SCHOOL STRAIGHT UP TO NTSHIZA ALL PICK AND DROP NEXT TO THEMBELA STORE AND RETURN WITH PASSENGERS USING THE SAME ROUTE.
12.25	KZPRERC2791199 - DOLWANE TO MABHUQWINI SPORTFIELD FROM DOLWANE TAXI RANK TURN LEFT INTO P16/3 STRAIGHT TURN RIGHT INTO D2298 PASS EZINKUNZINI UP TO MABHUQWINI SPORTGROUND AT KWAMDWELEDWELE STORE ALL PICK AND DROP AND RETURN WITH PASSENGERS USING THE SAME ROUTE.
12.26	KZPRERC2791248 - DOLWANE TO JAMESDRIFT FROM DOLWANE TAXI RANK TURN RIGHT INTO P16/2 STRAIGHT UP TO JAMESDRIFT TAXI RANK PICK AND DROP AND RETURN WITH PASSENGERS USING THE SAME ROUTE.
12.27	KZPRERC2791297 - DOLWANE TO KRANSKOP (ALTERNATIVE) FROM DOLWANE TAXI RANK TURN RIGHT INTO P16/2 STRAIGHT UP TO D878 TURN LEFT INTO KHOMFINI BREACH, NHLOSHANA VILLAGE TURN RIGHT INTO L1864, TURN LEFT INTO P17 STRAIGHT THEN TURN LEFT INTO R74 UP TO KRANSKOP AND RETURN WITH PASSENGERS USING THE SAME ROUTE.



transport

Department:
Transport
Province of KwaZulu-Natal

GAZETTE

LGKZNG22-2023-AUG

REGION: ALL

1) Application Number: APP0159387	2) Gazette Number: LGKZNG22-2023-AUG
3) Applicant: TJ MOLEFE ID NO. 7103215469086 Association: NQUTHU DISTRICT PIONEERS TAXI ASSOC.	4) Applicant Address: P O BOX 436 NQUTHU 4102
5) Existing Licence Holder: NOT APPLICABLE ID NO. NOT APPLICABLE	6) Existing Licence Holder Address: NOT APPLICABLE
7) Type of application: ADD AUTHORISATIONS/ROUTES	8) Operating Licence Number: LGKZN0203000984
9) Vehicle Type: MINIBUS	10) 1 X 15 (SEATED) + 0 (STANDING)
11) Region: UMZINYATHI	
12.1	2207GY2202DH10047662 - NQUTHU TO LADYSMITH FROM NQUTHU TAXI RANK, INTO AND ALONG P36/1 (R68), LEFT INTO R33 TO DUNDEE, PASSING THROUGH DUNDEE ALONG VICTORIA STREET, INTO KAREL LANDMAN STREET, JOINING R68 AND PROCEED ALONG R68, BYPASSING GLENCOE, LEFT INTO ALONG N11-2 TO LADYSMITH. AT THE FIRST ROBOT, TURN LEFT INTO ILLING ROAD, AND PROCEEDS TO ILLING ROAD TAXI RANK AND RETURN ALONG THE FORWARDS ROUTE IN REVERSE
12.2	2207GY2206YH10047661 - NQUTHU TO ULUNDI FROM NQUTHU TAXI RANK TO ULUNDI TAXI RANK PROCEED ALONG R68 TO BABANANGO ALONG R68, TURN LEFT TO GRAVEL ROAD P432 DOWN TO A T-JUNCTION FROM VRYHEID TO MELMOTH (R34) RIGHT INTO AND R34, LEFT INTO AND ALONG R66 INTO ULUNDI TAXI RANK AND RETURN WITH SOME PASSENGERS ALONG THE FORWARD ROUTE IN RESERVE.
12.3	KZPRERC2929918 - NQUTHU TO GERMISTON FROM NQUTHU TAXI RANK TURN LEFT R34 TO BLOOD RIVER AND CONTINUE STRAIGHT, CONTINUE STRAIGHT TOWARDS UTRECHT, TURN RIGHT TO N11 TOWARDS VOLKRUST, PROCEED THROUGH VOLKRUST, TURN LEFT TO JOUBERT STREET CONTINUE STRAIGHT, TURN RIGHT DAN PIENAAR SHEET (R543) PROCEED STRAIGHT INTO AND ALONG CONTINUE STRAIGHT R23 TO STANDERTON ALONG BOTHA STREET, LOMBARD STREET, KROG STREET, INTO R23 BY PASSING GREYNGSTAD TOWARDS BALFOUR AND HEIDELBERG, TURN RIGHT INTO N3, PROCEED DIRECT TURN LEFT TO VOSLOORUS TAXI RANK DROP OFF PASSENGERS, TURN LEFT AND RE-JOIN N3 TURN LEFT INTO N17 PROCEED STRAIGHT AND TURN RIGHT TO GERMISTON TAXI RANK AND RETURN TO NQUTHU ALONG THE FORWARD ROUTE IN REVERSE.



transport

Department:
Transport
Province of KwaZulu-Natal

GAZETTE

LGKZNG22-2023-AUG

REGION: ALL

1) Application Number: APP0159391	2) Gazette Number: LGKZNG22-2023-AUG
3) Applicant: PE MASEKO ID NO. 7703205408083 Association: NQUTHU DISTRICT PIONEERS TAXI ASSOC.	4) Applicant Address: PO BOX 436 NQUTHU 3135
5) Existing Licence Holder: NOT APPLICABLE ID NO. NOT APPLICABLE	6) Existing Licence Holder Address: NOT APPLICABLE
7) Type of application: ADD AUTHORISATIONS/ROUTES	8) Operating Licence Number: LGKZN0203000392
9) Vehicle Type: MINIBUS	10) 1 X 14 (SEATED) + 0 (STANDING)
11) Region: UMZINYATHI	
12.1	KZPRERC2929918 - NQUTHU TO GERMISTON FROM NQUTHU TAXI RANK TURN LEFT R34 TO BLOOD RIVER AND CONTINUE STRAIGHT, CONTINUE STRAIGHT TOWARDS UTRECHT, TURN RIGHT TO N11 TOWARDS VOLKRUST, PROCEED THROUGH VOLKRUST, TURN LEFT TO JOUBERT STREET CONTINUE STRAIGHT, TURN RIGHT DAN PIENAAR SHEET (R543) PROCEED STRAIGHT INTO AND ALONG CONTINUE STRAIGHT R23 TO STANDERTON ALONG BOTHA STREET, LOMBARD STREET, KROG STREET, INTO R23 BY PASSING GREYLNSTAD TOWARDS BALFOUR AND HEIDELBERG, TURN RIGHT INTO N3, PROCEED DIRECT TURN LEFT TO VOSLOORUS TAXI RANK DROP OFF PASSENGERS, TURN LEFT AND RE-JOIN N3 TURN LEFT INTO N17 PROCEED STRAIGHT AND TURN RIGHT TO GERMISTON TAXI RANK AND RETURN TO NQUTHU ALONG THE FORWARD ROUTE IN REVERSE.



transport

Department:
Transport
Province of KwaZulu-Natal

GAZETTE

LGKZNG22-2023-AUG

REGION: ALL

1) Application Number: APP0159392	2) Gazette Number: LGKZNG22-2023-AUG
3) Applicant: PE MASEKO ID NO. 7703205408083 Association: NQUTHU DISTRICT PIONEERS TAXI ASSOC.	4) Applicant Address: PO BOX 436 NQUTHU 3135
5) Existing Licence Holder: NOT APPLICABLE ID NO. NOT APPLICABLE	6) Existing Licence Holder Address: NOT APPLICABLE
7) Type of application: ADD AUTHORISATIONS/ROUTES	8) Operating Licence Number: LGKZN0203000915
9) Vehicle Type: MINIBUS	10) 1 X 15 (SEATED) + 0 (STANDING)
11) Region: UMZINYATHI	
12.1	KZPRERC2929918 - NQUTHU TO GERMISTON FROM NQUTHU TAXI RANK TURN LEFT R34 TO BLOOD RIVER AND CONTINUE STRAIGHT, CONTINUE STRAIGHT TOWARDS UTRECHT, TURN RIGHT TO N11 TOWARDS VOLKRUST, PROCEED THROUGH VOLKRUST, TURN LEFT TO JOUBERT STREET CONTINUE STRAIGHT, TURN RIGHT DAN PIENAAR SHEET (R543) PROCEED STRAIGHT INTO AND ALONG CONTINUE STRAIGHT R23 TO STANDERTON ALONG BOTHA STREET, LOMBARD STREET, KROG STREET, INTO R23 BY PASSING GREYLNSTAD TOWARDS BALFOUR AND HEIDELBERG, TURN RIGHT INTO N3, PROCEED DIRECT TURN LEFT TO VOSLOORUS TAXI RANK DROP OFF PASSENGERS, TURN LEFT AND RE-JOIN N3 TURN LEFT INTO N17 PROCEED STRAIGHT AND TURN RIGHT TO GERMISTON TAXI RANK AND RETURN TO NQUTHU ALONG THE FORWARD ROUTE IN REVERSE.



transport

Department:
Transport
Province of KwaZulu-Natal

GAZETTE

LGKZNG22-2023-AUG

REGION: ALL

1) Application Number: APP0159393	2) Gazette Number: LGKZNG22-2023-AUG
3) Applicant: GL BUTHELEZI ID NO. 6610080356082 Association: NQUTHU DISTRICT PIONEERS TAXI ASSOC.	4) Applicant Address: P.O BOX 436 NQUTHU 3135
5) Existing Licence Holder: NOT APPLICABLE ID NO. NOT APPLICABLE	6) Existing Licence Holder Address: NOT APPLICABLE
7) Type of application: ADD AUTHORISATIONS/ROUTES	8) Operating Licence Number: LGKZN0203001026
9) Vehicle Type: MINIBUS	10) 1 X 14 (SEATED) + 0 (STANDING)
11) Region: UMZINYATHI	
12.1	2207GY22068T10047663 - NQUTHU TO PIETERMARITZBURG FROM NQUTHU TAXI RANK PROCEED AS PER ROUTE 31 TO LADYSMITH. UPON ENTERING LAD TO PIETERMARITZBURG VIA DUNDEE VIA WHICH BECOMES R33/R68 VIA GLENCOE R1YSMITH TURN LEFT AT THE FIRST TRAFFIC LIGHT INTO AND ALONG R44 INTO P325 BECOMING P544, INTO R103 BYPASSING COLENZO INTO N3 AND PROCEED DIRECT TO PIETERMARITZBURG. ENTERING PIETERMARITZBURG LEFT INTO THE CHURCH STREET OFF-RAMP, RIGHT INTO CHURCH STREET AND PROCEEDS INTO THE APPROVED TAXI RANK OFF CHURCH STREET AND RETURN ALONG THE FORWARD ROUTE IN REVERSE.
12.2	2207GY2206KU10047656 - NQUTHU TO DURBAN FROM NQUTHU TAXI RANK INTO AND ALONG R68 TO BABANANGO, RIGHT INTO R34, PASSING THROUGH MELMOTH, RIGHT INTO R66 PASSING THROUGH ESHOWE, PROCEED ALONG R66, RIGHT INTO R102 TO NGINGINDLOVU AND PROCEED TO STANGER ALONG R102, PASSING THROUGH STANGER AND TO N2, RIGHT INTO R1020/N2 AND PROCEED DIRECT TO DURBAN INTO R102 INTO UMNGENI ROAD (R102) SETTING DOWN AT DURBAN STATION AND PROCEED ALONG UMNGENI ROAD INTO SOLDIERS WAY, RIGHT INTO LEOPOLD STREET, LEFT INTO MARKET STREET, RIGHT INTO SMITH STREET, RIGHT INTO WARWICK AVENUE, INTO UNIVERSITY AVENUE TAXI RANK AND RETURN ALONG WARWICK AVENUE, RIGHT INTO ALICE STREET, LEFT INTO ALBERT STREET, RIGHT INTO UMNGENI ROAD AND RETURN TO NQUTHU ALONG THE FORWARD ROUTE IN REVERSE.
12.3	KZPRERC2929918 - NQUTHU TO GERMISTON FROM NQUTHU TAXI RANK TURN LEFT R34 TO BLOOD RIVER AND CONTINUE STRAIGHT, CONTINUE STRAIGHT TOWARDS UTRECHT, TURN RIGHT TO N11 TOWARDS VOLKRUST, PROCEED THROUGH VOLKRUST, TURN LEFT TO JOUBERT STREET CONTINUE STRAIGHT, TURN RIGHT DAN PIENAAR SHEET (R543) PROCEED STRAIGHT INTO AND ALONG CONTINUE STRAIGHT R23 TO STANDERTON ALONG BOTHA STREET, LOMBARD STREET, KROG STREET, INTO R23 BY PASSING GREYLNSTAD TOWARDS BALFOUR AND HEIDELBERG, TURN RIGHT INTO N3, PROCEED DIRECT TURN LEFT TO VOSLOORUS TAXI RANK DROP OFF PASSENGERS, TURN LEFT AND RE-JOIN N3 TURN LEFT INTO N17 PROCEED STRAIGHT AND TURN RIGHT TO GERMISTON TAXI RANK AND RETURN TO NQUTHU ALONG THE FORWARD ROUTE IN REVERSE.



transport

Department:
Transport
Province of KwaZulu-Natal

GAZETTE

LGKZNG22-2023-AUG

REGION: ALL

1) Application Number: APP0159395	2) Gazette Number: LGKZNG22-2023-AUG
3) Applicant: TA DLAMINI ID NO. 5309175537083 Association: NQUTHU DISTRICT PIONEERS TAXI ASSOC.	4) Applicant Address: PO BOX 436 NQUTHU 3135
5) Existing Licence Holder: NOT APPLICABLE ID NO. NOT APPLICABLE	6) Existing Licence Holder Address: NOT APPLICABLE
7) Type of application: ADD AUTHORISATIONS/ROUTES	8) Operating Licence Number: LGKZN0203000558
9) Vehicle Type: MINIBUS	10) 1 X 15 (SEATED) + 0 (STANDING)
11) Region: UMZINYATHI	
12.1	2207GY22068T10047663 - NQUTHU TO PIETERMARITZBURG FROM NQUTHU TAXI RANK PROCEED AS PER ROUTE 31 TO LADYSMITH. UPON ENTERING LAD TO PIETERMARITZBURG VIA DUNDEE VIA WHICH BECOMES R33/R68 VIA GLENCOE R1YSMITH TURN LEFT AT THE FIRST TRAFFIC LIGHT INTO AND ALONG R44 INTO P325 BECOMING P544, INTO R103 BYPASSING COLENSO INTO N3 AND PROCEED DIRECT TO PIETERMARITZBURG. ENTERING PIETERMARITZBURG LEFT INTO THE CHURCH STREET OFF-RAMP, RIGHT INTO CHURCH STREET AND PROCEEDS INTO THE APPROVED TAXI RANK OFF CHURCH STREET AND RETURN ALONG THE FORWARD ROUTE IN REVERSE.
12.2	2207GY2207GY00050418 - GRACE SUB TO UTRECHT FROM GRACE SUB TAXI RANK, INTO AND ALONG P54, INTO R34 (P41), AND PROCEED TO UTRECHT, LEFT INTO UTRECHT TAXI RANK AND RETURN.
12.3	KZPRERC2929918 - NQUTHU TO GERMISTON FROM NQUTHU TAXI RANK TURN LEFT R34 TO BLOOD RIVER AND CONTINUE STRAIGHT, CONTINUE STRAIGHT TOWARDS UTRECHT, TURN RIGHT TO N11 TOWARDS VOLKRUST, PROCEED THROUGH VOLKRUST, TURN LEFT TO JOUBERT STREET CONTINUE STRAIGHT, TURN RIGHT DAN PIENAAR SHEET (R543) PROCEED STRAIGHT INTO AND ALONG CONTINUE STRAIGHT R23 TO STANDERTON ALONG BOTHA STREET, LOMBARD STREET, KROG STREET, INTO R23 BY PASSING GREYLNSTAD TOWARDS BALFOUR AND HEIDELBERG, TURN RIGHT INTO N3, PROCEED DIRECT TURN LEFT TO VOSLOORUS TAXI RANK DROP OFF PASSENGERS, TURN LEFT AND RE-JOIN N3 TURN LEFT INTO N17 PROCEED STRAIGHT AND TURN RIGHT TO GERMISTON TAXI RANK AND RETURN TO NQUTHU ALONG THE FORWARD ROUTE IN REVERSE.



transport

Department:
Transport
Province of KwaZulu-Natal

GAZETTE

LGKZNG22-2023-AUG

REGION: ALL

1)	Application Number: APP0159397	2)	Gazette Number: LGKZNG22-2023-AUG
3)	Applicant: NC MOTLOUNG ID NO. 7204160498086 Association: NQUTHU DISTRICT PIONEERS TAXI ASSOC.	4)	Applicant Address: P.O BOX 436 NQUTHU 3135
5)	Existing Licence Holder: NOT APPLICABLE ID NO. NOT APPLICABLE	6)	Existing Licence Holder Address: NOT APPLICABLE
7)	Type of application: ADD AUTHORISATIONS/ROUTES	8)	Operating Licence Number: LGKZN0203000610
9)	Vehicle Type: MINIBUS	10)	1 X 14 (SEATED) + 0 (STANDING)
11)	Region: UMZINYATHI		
12.1	2207GY2206KU10047656 - NQUTU TO DURBAN FROM NQUTHU TAXI RANK INTO AND ALONG R68 TO BABANANGO, RIGHT INTO R34, PASSING THROUGH MELMOTH, RIGHT INTO R66 PASSING THROUGH ESHOWE, PROCEED ALONG R66, RIGHT INTO R102 TO NGINGINDLOVU AND PROCEED TO STANGER ALONG R102, PASSING THROUGH STANGER AND TO N2, RIGHT INTO R1020/N2 AND PROCEED DIRECT TO DURBAN INTO R102 INTO UMNGENI ROAD (R102) SETTING DOWN AT DURBAN STATION AND PROCEED ALONG UMNGENI ROAD INTO SOLDIERS WAY, RIGHT INTO LEOPOLD STREET, LEFT INTO MARKET STREET, RIGHT INTO SMITH STREET, RIGHT INTO WARWICK AVENUE, INTO UNIVERSITY AVENUE TAXI RANK AND RETURN ALONG WARWICK AVENUE, RIGHT INTO ALICE STREET, LEFT INTO ALBERT STREET, RIGHT INTO UMNGENI ROAD AND RETURN TO NQUTHU ALONG THE FORWARD ROUTE IN REVERSE.		
12.2	2207GY2207BP10047658 - NQUTHU TO DUNDEE FROM NQUTHU TAXI RANK, INTO P36/2 INTO R68, LEFT INTO R33 INTO VICTORIA STREET, RIGHT INTO SMITH STREET INTO DUNDEE TAXI RANK AND RETURN TO NQUTHU ALONG THE FORWARD ROUTE IN REVERSE.		
12.3	2207GY2206YH10047661 - NQUTHU TO ULUNDI FROM NQUTHU TAXI RANK TO ULUNDI TAXI RANK PROCEED ALONG R68 TO BABANANGO ALONG R68, TURN LEFT TO GRAVEL ROAD P432 DOWN TO A T-JUNCTION FROM VRYHEID TO MELMOTH (R34) RIGHT INTO AND R34, LEFT INTO AND ALONG R66 INTO ULUNDI TAXI RANK AND RETURN WITH SOME PASSENGERS ALONG THE FORWARD ROUTE IN REVERSE.		
12.4	2207GY2202DH10047662 - NQUTHU TO LADYSMITH FROM NQUTHU TAXI RANK, INTO AND ALONG P36/1 (R68), LEFT INTO R33 TO DUNDEE, PASSING THROUGH DUNDEE ALONG VICTORIA STREET, INTO KAREL LANDMAN STREET, JOINING R68 AND PROCEED ALONG R68, BYPASSING GLENCOE, LEFT INTO ALONG N11-2 TO LADYSMITH. AT THE FIRST ROBOT, TURN LEFT INTO ILLING ROAD, AND PROCEEDS TO ILLING ROAD TAXI RANK AND RETURN ALONG THE FORWARDS ROUTE IN REVERSE		
12.5	2207GY22068T10047663 - NQUTHU TO PIETERMARITZBURG FROM NQUTHU TAXI RANK PROCEED AS PER ROUTE 31 TO LADYSMITH. UPON ENTERING LAD TO PIETERMARITZBURG VIA DUNDEE VIA WHICH BECOMES R33/R68 VIA GLENCOE R1YSMITH TURN LEFT AT THE FIRST TRAFFIC LIGHT INTO AND ALONG R44 INTO P325 BECOMING P544, INTO R103 BYPASSING COLENSO INTO N3 AND PROCEED DIRECT TO PIETERMARITZBURG. ENTERING PIETERMARITZBURG LEFT INTO THE CHURCH STREET OFF-RAMP, RIGHT INTO CHURCH STREET AND PROCEEDS INTO THE APPROVED TAXI RANK OFF CHURCH STREET AND RETURN ALONG THE FORWARD ROUTE IN REVERSE.		
12.6	2207GY2202BQ10047668 - NQUTU TO NEWCASTLE FROM NQUTHU TAXI RANK INTO AND ALONG INTO AND ALONG P54 TO BLOOD RIVER, INTO R34(P41), INTO R37, LEFT INTO N11 AND PROCEED TO NEWCASTLE, INTO ALLEN STREET AT THE LAST ROBOT TURN LEFT AND RIGHT TO NEWCASTLE TAXI RANK RETURN TO NQUTHU ALONG THE FORWARD ROUTE IN REVERSE.		
12.7	2207GY2207J510047669 - NQUTHU TO EMONDLO FROM NQUTHU TO EMONDLO TAXI RANK ALONG P54, TURN OFF AT MASONDO CROSSING WHICH BECOMES R9 PICKING UP AND DROPPING OFF EN ROUTE AND RETURN ALONG THE FORWARD ROUTE IN REVERSE.		
12.8	2207GY2207J510047671 - NQUTHU TO VRYHEID FROM NQUTHU INTO AND ALONG P54, TURN OFF AT MASONDO CROSSING WHICH BECOMES R9, PROCEED ALONG MONDLO/GOBINSIMBI WHICH BECOMES R14 AND PROCEED TO JUNCTION OF VRYHEID AND MELMOTH ROADS WHICH BECOMES R43 AND PROCEED TO UTRECHT STREET IN VRYHEID, AT THE FIRST ROBOT, TURN RIGHT AND SHORT LEFT VRYHEID TAXI RANK AND RETURN ALONG THE FORWARD ROUTE IN REVERSE.		
12.9	KZPRERC2929918 - NQUTHU TO GERMISTON FROM NQUTHU TAXI RANK TURN LEFT R34 TO BLOOD RIVER AND CONTINUE STRAIGHT, CONTINUE STRAIGHT TOWARDS UTRECHT, TURN RIGHT TO N11 TOWARDS VOLKRUST, PROCEED THROUGH VOLKRUST, TURN LEFT TO JOUBERT STREET CONTINUE STRAIGHT, TURN RIGHT DAN PIENAAR SHEET (R543) PROCEED STRAIGHT INTO AND ALONG CONTINUE STRAIGHT R23 TO STANDERTON ALONG BOTHA STREET, LOMBARD STREET, KROG STREET, INTO R23 BY PASSING GREYNGSTAD TOWARDS BALFOUR AND HEIDELBERG, TURN RIGHT INTO N3, PROCEED DIRECT TURN LEFT TO VOSLOORUS TAXI RANK DROP OFF PASSENGERS, TURN LEFT AND RE-JOIN N3 TURN LEFT INTO N17 PROCEED STRAIGHT AND TURN RIGHT TO GERMISTON TAXI RANK AND RETURN TO NQUTHU ALONG THE FORWARD ROUTE IN REVERSE.		



transport

Department:
Transport
Province of KwaZulu-Natal

GAZETTE

LGKZNG22-2023-AUG

REGION: ALL

1)	Application Number: APP0159398	2)	Gazette Number: LGKZNG22-2023-AUG
3)	Applicant: G.L BUTHELEZI ID NO. 6610080356082 Association: NQUTHU DISTRICT PIONEERS TAXI ASSOC.	4)	Applicant Address: P.O BOX 436 NQUTHU 3135
5)	Existing Licence Holder: NOT APPLICABLE ID NO. NOT APPLICABLE	6)	Existing Licence Holder Address: NOT APPLICABLE
7)	Type of application: ADD AUTHORISATIONS/ROUTES	8)	Operating Licence Number: LGKZN0203000340
9)	Vehicle Type: MINIBUS	10)	1 X 15 (SEATED) + 0 (STANDING)
11)	Region: UMZINYATHI		
12.1	2207GY2207BP10047658 - NQUTHU TO DUNDEE FROM NQUTHU TAXI RANK, INTO P36/2 INTO R68, LEFT INTO R33 INTO VICTORIA STREET, RIGHT INTO SMITH STREET INTO DUNDEE TAXI RANK AND RETURN TO NQUTHU ALONG THE FORWARD ROUTE IN REVERSE.		
12.2	2207GY2207GY00047672 - ZICOLE TO NQUTHU FROM KWAMBATHA TRADING STORE INTO AND ALONG D1347, RIGHT INTO P54 AND PROCEED TO NQUTHU TAXI RANK AND RETURN ALONG THE FORWARD ROUTE IN REVERSE.		
12.3	2207GY2207GY00047673 - ST. AUGUSTINE TO NQUTHU FROM AUGUSTINE'S SCHOOL INTO AND ALONG D1361, RIGHT INTO R68 AND PROCEED TO NQUTHU TAXI RANK AND RETURN ALONG THE FORWARD ROUTE IN REVERSE.		
12.4	2207GY2207GY00047676 - ISANDLWANA TO NQUTHU FROM ISANDLWANA SUB RANK INTO AND ALONG P58, TURN LEFT INTO R68 AND PROCEED TO NQUTHU TAXI RANK AND RETURN ALONG THE FORWARD ROUTE IN REVERSE.		
12.5	2207GY2207GY00047666 - MABULULWANE TO NQUTHU FROM MABULULWANE SUB TAXI RANK INTO AND ALONG D1297 INTO R68 AND PROCEED TO NQUTHU TAXI RANK AND RETURN.		
12.6	2207GY2207GY00047675 - HLATHI DAM TO NQUTHU FROM HLATHI DAM SUB RANK INTO AND ALONG R68 TO NQUTHU TAXI RANK AND RETURN ALONG THE FORWARD ROUTE IN REVERSE.		
12.7	2207GY2207GY00047674 - SILUTSHANA TO NQUTHU FROM SILUTSHANA SUB RANK INTO AND ALONG R68 TO NQUTHU TAXI RANK AND RETURN ALONG THE FORWARD ROUTE IN REVERSE.		
12.8	2207GY2206YH10047661 - NQUTHU TO ULUNDI FROM NQUTHU TAXI RANK TO ULUNDI TAXI RANK PROCEED ALONG R68 TO BABANANGO ALONG R68, TURN LEFT TO GRAVEL ROAD P432 DOWN TO A T-JUNCTION FROM VRYHEID TO MELMOTH (R34) RIGHT INTO AND R34, LEFT INTO AND ALONG R66 INTO ULUNDI TAXI RANK AND RETURN WITH SOME PASSENGERS ALONG THE FORWARD ROUTE IN REVERSE.		
12.9	2207GY2202DH10047662 - NQUTHU TO LADYSMITH FROM NQUTHU TAXI RANK, INTO AND ALONG P36/1 (R68), LEFT INTO R33 TO DUNDEE, PASSING THROUGH DUNDEE ALONG VICTORIA STREET, INTO KAREL LANDMAN STREET, JOINING R68 AND PROCEED ALONG R68, BYPASSING GLENCOE, LEFT INTO ALONG N11-2 TO LADYSMITH. AT THE FIRST ROBOT, TURN LEFT INTO ILLING ROAD, AND PROCEEDS TO ILLING ROAD TAXI RANK AND RETURN ALONG THE FORWARDS ROUTE IN REVERSE.		
12.10	2207GY22068T10047663 - NQUTHU TO PIETERMARITZBURG FROM NQUTHU TAXI RANK PROCEED AS PER ROUTE 31 TO LADYSMITH. UPON ENTERING LAD TO PIETERMARITZBURG VIA DUNDEE VIA WHICH BECOMES R33/R68 VIA GLENCOE R1YSMITH TURN LEFT AT THE FIRST TRAFFIC LIGHT INTO AND ALONG R44 INTO P325 BECOMING P544, INTO R103 BYPASSING COLENSO INTO N3 AND PROCEED DIRECT TO PIETERMARITZBURG. ENTERING PIETERMARITZBURG LEFT INTO THE CHURCH STREET OFF-RAMP, RIGHT INTO CHURCH STREET AND PROCEEDS INTO THE APPROVED TAXI RANK OFF CHURCH STREET AND RETURN ALONG THE FORWARD ROUTE IN REVERSE.		
12.11	2207GY2207GY00047664 - NQUTHU TO QHUDENI FROM NQUTHU TAXI RANK INTO AND ALONG R68 AND AND TURN RIGHT INTO P16/3 TO P32 KWABALOYI QHUDENI AND RETURN TO NQUTHU WITH ALONG THE FOWARD ROUTE IN REVERSE.		
12.12	2207GY2207GY00047665 - SIBONGILE TO NQUTHU FROM SIBONGILE ALONG L1993 INTO R68 AND PROCEED INTO NQUTHU TAXI RANK AND RETURN.		
12.13	2207GY2207GY00050375 - MABULULWANE TO NQUTHU FROM MABULULWANE SUB TAXI RANK INTO AND ALONG D1297 INTO R68 AND PROCEED TO NQUTHU TAXI RANK AND RETURN.		
12.14	KZPRERC2929918 - NQUTHU TO GERMISTON FROM NQUTHU TAXI RANK TURN LEFT R34 TO BLOOD RIVER AND CONTINUE STRAIGHT, CONTINUE STRAIGHT TOWARDS UTRECHT, TURN RIGHT TO N11 TOWARDS VOLKRUST, PROCEED THROUGH VOLKRUST, TURN LEFT TO JOUBERT STREET CONTINUE STRAIGHT, TURN RIGHT DAN PIENAAR SHEET (R543) PROCEED STRAIGHT INTO AND ALONG CONTINUE STRAIGHT R23 TO STANDERTON ALONG BOTHA STREET, LOMBARD STREET, KROG STREET, INTO R23 BY PASSING GREYLNSTAD TOWARDS BALFOUR AND HEIDELBERG, TURN RIGHT INTO N3, PROCEED DIRECT TURN LEFT TO VOSLOORUS TAXI RANK DROP OFF PASSENGERS, TURN LEFT AND RE-JOIN N3 TURN LEFT INTO N17 PROCEED STRAIGHT AND TURN RIGHT TO GERMISTON TAXI RANK AND RETURN TO NQUTHU ALONG THE FORWARD ROUTE IN REVERSE.		



transport

Department:
Transport
Province of KwaZulu-Natal

GAZETTE

LGKZNG22-2023-AUG

REGION: ALL

1) Application Number: APP0159400	2) Gazette Number: LGKZNG22-2023-AUG
3) Applicant: YC MOLEFE ID NO. 8208206121080 Association: NQUTHU DISTRICT PIONEERS TAXI ASSOC.	4) Applicant Address: P O BOX 436 NQUTHU
5) Existing Licence Holder: NOT APPLICABLE ID NO. NOT APPLICABLE	3135 6) Existing Licence Holder Address: NOT APPLICABLE
7) Type of application: ADD AUTHORISATIONS/ROUTES	8) Operating Licence Number: LGKZN0203000592
9) Vehicle Type: MINIBUS	10) 1 X 15 (SEATED) + 0 (STANDING)
11) Region: UMZINYATHI	
12.1	2207GY2207BP10047658 - NQUTHU TO DUNDEE FROM NQUTHU TAXI RANK, INTO P36/2 INTO R68, LEFT INTO R33 INTO VICTORIA STREET, RIGHT INTO SMITH STREET INTO DUNDEE TAXI RANK AND RETURN TO NQUTHU ALONG THE FORWARD ROUTE IN REVERSE.
12.2	2207GY2206YH10047661 - NQUTHU TO ULUNDI FROM NQUTHU TAXI RANK TO ULUNDI TAXI RANK PROCEED ALONG R68 TO BABANANGO ALONG R68, TURN LEFT TO GRAVEL ROAD P432 DOWN TO A T-JUNCTION FROM VRYHEID TO MELMOTH (R34) RIGHT INTO AND R34, LEFT INTO AND ALONG R66 INTO ULUNDI TAXI RANK AND RETURN WITH SOME PASSENGERS ALONG THE FORWARD ROUTE IN REVERSE.
12.3	2207GY2202DH10047662 - NQUTHU TO LADYSMITH FROM NQUTHU TAXI RANK, INTO AND ALONG P36/1 (R68), LEFT INTO R33 TO DUNDEE, PASSING THROUGH DUNDEE ALONG VICTORIA STREET, INTO KAREL LANDMAN STREET, JOINING R68 AND PROCEED ALONG R68, BYPASSING GLENCOE, LEFT INTO ALONG N11-2 TO LADYSMITH. AT THE FIRST ROBOT, TURN LEFT INTO ILLING ROAD, AND PROCEEDS TO ILLING ROAD TAXI RANK AND RETURN ALONG THE FORWARDS ROUTE IN REVERSE
12.4	2207GY22068T10047663 - NQUTHU TO PIETERMARITZBURG FROM NQUTHU TAXI RANK PROCEED AS PER ROUTE 31 TO LADYSMITH. UPON ENTERING LAD TO PIETERMARITZBURG VIA DUNDEE VIA WHICH BECOMES R33/R68 VIA GLENCOE R1YSMITH TURN LEFT AT THE FIRST TRAFFIC LIGHT INTO AND ALONG R44 INTO P325 BECOMING P544, INTO R103 BYPASSING COLENZO INTO N3 AND PROCEED DIRECT TO PIETERMARITZBURG. ENTERING PIETERMARITZBURG LEFT INTO THE CHURCH STREET OFF-RAMP, RIGHT INTO CHURCH STREET AND PROCEEDS INTO THE APPROVED TAXI RANK OFF CHURCH STREET AND RETURN ALONG THE FORWARD ROUTE IN REVERSE.
12.5	2207GY2206KU10047656 - NQUTHU TO DURBAN FROM NQUTHU TAXI RANK INTO AND ALONG R68 TO BABANANGO, RIGHT INTO R34, PASSING THROUGH MELMOTH, RIGHT INTO R66 PASSING THROUGH ESHOWE, PROCEED ALONG R66, RIGHT INTO R102 TO NGINGINDLOVU AND PROCEED TO STANGER ALONG R102, PASSING THROUGH STANGER AND TO N2, RIGHT INTO R1020/N2 AND PROCEED DIRECT TO DURBAN INTO R102 INTO UMNGENI ROAD (R102) SETTING DOWN AT DURBAN STATION AND PROCEED ALONG UMNGENI ROAD INTO SOLDIERS WAY, RIGHT INTO LEOPOLD STREET, LEFT INTO MARKET STREET, RIGHT INTO SMITH STREET, RIGHT INTO WARWICK AVENUE, INTO UNIVERSITY AVENUE TAXI RANK AND RETURN ALONG WARWICK AVENUE, RIGHT INTO ALICE STREET, LEFT INTO ALBERT STREET, RIGHT INTO UMNGENI ROAD AND RETURN TO NQUTHU ALONG THE FORWARD ROUTE IN REVERSE.
12.6	2207GY2202BQ10047668 - NQUTHU TO NEWCASTLE FROM NQUTHU TAXI RANK INTO AND ALONG INTO AND ALONG P54 TO BLOOD RIVER, INTO R34(P41), INTO R37, LEFT INTO N11 AND PROCEED TO NEWCASTLE, INTO ALLEN STREET AT THE LAST ROBOT TURN LEFT AND RIGHT TO NEWCASTLE TAXI RANK RETURN TO NQUTHU ALONG THE FORWARD ROUTE IN REVERSE.
12.7	2207GY2207J510047669 - NQUTHU TO EMONDLO FROM NQUTHU TO EMONDLO TAXI RANK ALONG P54, TURN OFF AT MASONDO CROSSING WHICH BECOMES R9 PICKING UP AND DROPPING OFF EN ROUTE AND RETURN ALONG THE FORWARD ROUTE IN REVERSE.
12.8	2207GY2207J510047671 - NQUTHU TO VRYHEID FROM NQUTHU INTO AND ALONG P54, TURN OFF AT MASONDO CROSSING WHICH BECOMES R9, PROCEED ALONG MONDLO/GOBINSIMBI WHICH BECOMES R14 AND PROCEED TO JUNCTION OF VRYHEID AND MELMOTH ROADS WHICH BECOMES R43 AND PROCEED TO UTRECHT STREET IN VRYHEID. AT THE FIRST ROBOT, TURN RIGHT AND SHORT LEFT VRYHEID TAXI RANK AND RETURN ALONG THE FORWARD ROUTE IN REVERSE.
12.9	2207GY2207EP10047677 - NQUTHU TO NKANDLA FROM NQUTHU TAXI RANK INTO AND ALONG R68 TO FORT LOUIS, INTO AND ALONG P50-3 STRAIGHT TO NKANDLA TAXI RANK AND RETURN ALONG THE FORWARD ROUTE IN REVERSE.
12.10	2207GY2207GY00050418 - GRACE SUB TO UTRECHT FROM GRACE SUB TAXI RANK, INTO AND ALONG P54, INTO R34 (P41), AND PROCEED TO UTRECHT, LEFT INTO UTRECHT TAXI RANK AND RETURN.
12.11	KZPRERC2929918 - NQUTHU TO GERMISTON FROM NQUTHU TAXI RANK TURN LEFT R34 TO BLOOD RIVER AND CONTINUE STRAIGHT, CONTINUE STRAIGHT TOWARDS UTRECHT, TURN RIGHT TO N11 TOWARDS VOLKRUST, PROCEED THROUGH VOLKRUST, TURN LEFT TO JOUBERT STREET CONTINUE STRAIGHT, TURN RIGHT DAN PIENAAR SHEET (R543) PROCEED STRAIGHT INTO AND ALONG CONTINUE STRAIGHT R23 TO STANDERTON ALONG BOTHA STREET, LOMBARD STREET, KROG STREET, INTO R23 BY PASSING GREYLNSTAD TOWARDS BALFOUR AND HEIDELBERG, TURN RIGHT INTO N3, PROCEED DIRECT TURN LEFT TO VOSLOORUS TAXI RANK DROP OFF PASSENGERS, TURN LEFT AND RE-JOIN N3 TURN LEFT INTO N17 PROCEED STRAIGHT AND TURN RIGHT TO GERMISTON TAXI RANK AND RETURN TO NQUTHU ALONG THE FORWARD ROUTE IN REVERSE.



transport

Department:
Transport
Province of KwaZulu-Natal

GAZETTE

LGKZNG22-2023-AUG

REGION: ALL

1)	Application Number: APP0159402	2)	Gazette Number: LGKZNG22-2023-AUG
3)	Applicant: PJ KHANYE ID NO. 7012035826088 Association: NQUTHU DISTRICT PIONEERS TAXI ASSOC.	4)	Applicant Address: P O BOX 436 NQUTHU 3135
5)	Existing Licence Holder: NOT APPLICABLE ID NO. NOT APPLICABLE	6)	Existing Licence Holder Address: NOT APPLICABLE
7)	Type of application: ADD AUTHORISATIONS/ROUTES	8)	Operating Licence Number: LGKZN0203000430
9)	Vehicle Type: MINIBUS	10)	1 X 15 (SEATED) + 0 (STANDING)
11)	Region: UMZINYATHI		
12.1	2207GY2206KU10047656 - NQUTU TO DURBAN FROM NQUTHU TAXI RANK INTO AND ALONG R68 TO BABANANGO, RIGHT INTO R34, PASSING THROUGH MELMOTH, RIGHT INTO R66 PASSING THROUGH ESHOWE, PROCEED ALONG R66, RIGHT INTO R102 TO NGINGINDLOVU AND PROCEED TO STANGER ALONG R102, PASSING THROUGH STANGER AND TO N2, RIGHT INTO R1020/N2 AND PROCEED DIRECT TO DURBAN INTO R102 INTO UMNGENI ROAD (R102) SETTING DOWN AT DURBAN STATION AND PROCEED ALONG UMNGENI ROAD INTO SOLDIERS WAY, RIGHT INTO LEOPOLD STREET, LEFT INTO MARKET STREET, RIGHT INTO SMITH STREET, RIGHT INTO WARWICK AVENUE, INTO UNIVERSITY AVENUE TAXI RANK AND RETURN ALONG WARWICK AVENUE, RIGHT INTO ALICE STREET, LEFT INTO ALBERT STREET, RIGHT INTO UMNGENI ROAD AND RETURN TO NQUTHU ALONG THE FORWARD ROUTE IN REVERSE.		
12.2	2207GY2207BP10047658 - NQUTHU TO DUNDEE FROM NQUTHU TAXI RANK, INTO P36/2 INTO R68, LEFT INTO R33 INTO VICTORIA STREET, RIGHT INTO SMITH STREET INTO DUNDEE TAXI RANK AND RETURN TO NQUTHU ALONG THE FORWARD ROUTE IN REVERSE.		
12.3	2207GY2206YH10047661 - NQUTHU TO ULUNDI FROM NQUTHU TAXI RANK TO ULUNDI TAXI RANK PROCEED ALONG R68 TO BABANANGO ALONG R68, TURN LEFT TO GRAVEL ROAD P432 DOWN TO A T-JUNCTION FROM VRYHEID TO MELMOTH (R34) RIGHT INTO AND R34, LEFT INTO AND ALONG R66 INTO ULUNDI TAXI RANK AND RETURN WITH SOME PASSENGERS ALONG THE FORWARD ROUTE IN REVERSE.		
12.4	2207GY2202DH10047662 - NQUTHU TO LADYSMITH FROM NQUTHU TAXI RANK, INTO AND ALONG P36/1 (R68), LEFT INTO R33 TO DUNDEE, PASSING THROUGH DUNDEE ALONG VICTORIA STREET, INTO KAREL LANDMAN STREET, JOINING R68 AND PROCEED ALONG R68, BYPASSING GLENCOE, LEFT INTO ALONG N11-2 TO LADYSMITH. AT THE FIRST ROBOT, TURN LEFT INTO ILLING ROAD, AND PROCEEDS TO ILLING ROAD TAXI RANK AND RETURN ALONG THE FORWARDS ROUTE IN REVERSE		
12.5	2207GY22068T10047663 - NQUTHU TO PIETERMARITZBURG FROM NQUTHU TAXI RANK PROCEED AS PER ROUTE 31 TO LADYSMITH. UPON ENTERING LAD TO PIETERMARITZBURG VIA DUNDEE VIA WHICH BECOMES R33/R68 VIA GLENCOE R1YSMITH TURN LEFT AT THE FIRST TRAFFIC LIGHT INTO AND ALONG R44 INTO P325 BECOMING P544, INTO R103 BYPASSING COLENZO INTO N3 AND PROCEED DIRECT TO PIETERMARITZBURG. ENTERING PIETERMARITZBURG LEFT INTO THE CHURCH STREET OFF-RAMP, RIGHT INTO CHURCH STREET AND PROCEEDS INTO THE APPROVED TAXI RANK OFF CHURCH STREET AND RETURN ALONG THE FORWARD ROUTE IN REVERSE.		
12.6	2207GY2207GY00047664 - NQUTU TO QHUDENI FROM NQUTHU TAXI RANK INTO AND ALONG R68 AND AND TURN RIGHT INTO P16/3 TO P32 KWABALOYI QHUDENI AND RETURN TO NQUTHU WITH ALONG THE FOWARD ROUTE IN REVERSE.		
12.7	2207GY2207GY00047665 - SIBONGILE TO NQUTU FROM SIBONGILE ALONG L1993 INTO R68 AND PROCEED INTO NQUTHU TAXI RANK AND RETURN.		
12.8	2207GY2207GY00050410 - MBOKODWENI TO NQUTU FROM MBOKODWE TO NQUTHU INTO AND ALONG L1992, INTO R68 PROCEED TO NQUTHU TAXI RANK AND RETURN.		
12.9	2207GY2207GY00050411 - GRACE SUB TO NQUTU FROM GRACE SUB RANK INTO AND ALONG P53 TO NQUTHU TAXI RANK AND RETURN.		
12.10	2207GY2207GY00050412 - GRACE SUB TO NZIMANDE FROM GRACE SUB RANK, INTO AND ALONG P54, INTO R34, RIGHT INTO P251 AND PROCEED TO NZIMANDE MINE AND RETURN.		
12.11	2207GY2207GY00050414 - GRACE SUB TO MONDLO FROM GRACE SUB RANK TO MONDLO ALONG P411 AND RETURN.		
12.12	2207GY2207GY00050415 - GRACE SUB TO DUNDEE FROM GRACE SUB RANK TO DUNDEE, INTO AND ALONG P54, LEFT INTO AND ALONG P34-2, INTO P33 INTO VICTORIA STREET, RIGHT INTO SMITH STREET, INTO THE DUNDEE TAXI RANK AND RETURN.		
12.13	2207GY2207GY00050416 - GRACE SUB TO VRYHEID FROM GRACE SUB RANK TO VRYHEID, INTO AND ALONG P54, RIGHT INTO AND ALONG P34-2, INTO KERK -CHURCH STREET, TO THE VRYHEID TAXI RANK AND RETURN.		
12.14	2207GY2207GY00047672 - ZICOLE TO NQUTU FROM KWAMBATHA TRADING STORE INTO AND ALONG D1347, RIGHT INTO P54 AND PROCEED TO NQUTHU TAXI RANK AND RETURN ALONG THE FORWARD ROUTE IN REVERSE.		
12.15	2207GY2207GY00047673 - ST. AUGUSTINE TO NQUTU FROM AUGUSTINE'S SCHOOL INTO AND ALONG D1361, RIGHT INTO R68 AND PROCEED TO NQUTHU TAXI RANK AND RETURN ALONG THE FORWARD ROUTE IN RESERVE.		
12.16	2207GY2207GY00047674 - SILUTSHANA TO NQUTU FROM SILUTSHANA SUB RANK INTO AND ALONG R68 TO NQUTHU TAXI RANK AND RETURN ALONG THE FORWARD ROUTE IN RESERVE		
12.17	2207GY2207GY00047666 - MABULULWANE TO NQUTU FROM MABULULWANE SUB TAXI RANK INTO AND ALONG D1297 INTO R68 AND PROCEED TO NQUTHU TAXI RANK AND RETURN.		
12.18	2207GY2207GY00047675 - HLATHI DAM TO NQUTU FROM HLATHI DAM SUB RANK INTO AND ALONG R68 TO NQUTHU TAXI RANK AND RETURN ALONG THE FORWARD ROUTE IN RESERVE.		
12.19	2207GY2207GY00047676 - ISANDLWANA TO NQUTHU FROM ISANDLWANA SUB RANK INTO AND ALONG P58, TURN LEFT INTO R68 AND PROCEED TO NQUTHU TAXI RANK AND RETURN ALONG THE FORWARD ROUTE IN REVERSE.		
12.20	2207GY2207GY00050418 - GRACE SUB TO UTRECHT FROM GRACE SUB TAXI RANK, INTO AND ALONG P54, INTO R34 (P41), AND PROCEED TO UTRECHT, LEFT INTO UTRECHT TAXI RANK AND RETURN.		

**transport**

Department:
Transport
Province of KwaZulu-Natal

GAZETTE**LGKZNG22-2023-AUG****REGION: ALL**

12.21	KZPRERC2929918 - NQUTHU TO GERMISTON FROM NQUTHU TAXI RANK TURN LEFT R34 TO BLOOD RIVER AND CONTINUE STRAIGHT, CONTINUE STRAIGHT TOWARDS UTRECHT, TURN RIGHT TO N11 TOWARDS VOLKRUST, PROCEED THROUGH VOLKRUST, TURN LEFT TO JOUBERT STREET CONTINUE STRAIGHT, TURN RIGHT DAN PIENAAR SHEET (R543) PROCEED STRAIGHT INTO AND ALONG CONTINUE STRAIGHT R23 TO STANDERTON ALONG BOTHA STREET, LOMBARD STREET, KROG STREET, INTO R23 BY PASSING GREYLNSTAD TOWARDS BALFOUR AND HEIDELBERG, TURN RIGHT INTO N3, PROCEED DIRECT TURN LEFT TO VOSLOORUS TAXI RANK DROP OFF PASSENGERS, TURN LEFT AND RE-JOIN N3 TURN LEFT INTO N17 PROCEED STRAIGHT AND TURN RIGHT TO GERMISTON TAXI RANK AND RETURN TO NQUTHU ALONG THE FORWARD ROUTE IN REVERSE.
12.22	2207GY2207GY00050375 - MABULULWANE TO NQUTHU FROM MABULULWANE SUB TAXI RANK INTO AND ALONG D1297 INTO R68 AND PROCEED TO NQUTHU TAXI RANK AND RETURN.



transport

Department:
Transport
Province of KwaZulu-Natal

GAZETTE

LGKZNG22-2023-AUG

REGION: ALL

1) Application Number: APP0159404	2) Gazette Number: LGKZNG22-2023-AUG
3) Applicant: YC MOLEFE ID NO. 8208206121080 Association: NQUTHU DISTRICT PIONEERS TAXI ASSOC.	4) Applicant Address: P O BOX 436 NQUTHU
5) Existing Licence Holder: NOT APPLICABLE ID NO. NOT APPLICABLE	3135 6) Existing Licence Holder Address: NOT APPLICABLE
7) Type of application: ADD AUTHORISATIONS/ROUTES	8) Operating Licence Number: LGKZN0203000988
9) Vehicle Type: MINIBUS	10) 1 X 15 (SEATED) + 0 (STANDING)
11) Region: UMZINYATHI	
12.1	2207GY2206KU10047656 - NQUTHU TO DURBAN FROM NQUTHU TAXI RANK INTO AND ALONG R68 TO BABANANGO, RIGHT INTO R34, PASSING THROUGH MELMOTH, RIGHT INTO R66 PASSING THROUGH ESHOWE, PROCEED ALONG R66, RIGHT INTO R102 TO NGINGINDLOVU AND PROCEED TO STANGER ALONG R102, PASSING THROUGH STANGER AND TO N2, RIGHT INTO R1020/N2 AND PROCEED DIRECT TO DURBAN INTO R102 INTO UMNGENI ROAD (R102) SETTING DOWN AT DURBAN STATION AND PROCEED ALONG UMNGENI ROAD INTO SOLDIERS WAY, RIGHT INTO LEOPOLD STREET, LEFT INTO MARKET STREET, RIGHT INTO SMITH STREET, RIGHT INTO WARWICK AVENUE, INTO UNIVERSITY AVENUE TAXI RANK AND RETURN ALONG WARWICK AVENUE, RIGHT INTO ALICE STREET, LEFT INTO ALBERT STREET, RIGHT INTO UMNGENI ROAD AND RETURN TO NQUTHU ALONG THE FORWARD ROUTE IN REVERSE.
12.2	2207GY2206YH10047661 - NQUTHU TO ULUNDI FROM NQUTHU TAXI RANK TO ULUNDI TAXI RANK PROCEED ALONG R68 TO BABANANGO ALONG R68, TURN LEFT TO GRAVEL ROAD P432 DOWN TO A T-JUNCTION FROM VRYHEID TO MELMOTH (R34) RIGHT INTO AND ALONG R66 INTO ULUNDI TAXI RANK AND RETURN WITH SOME PASSENGERS ALONG THE FORWARD ROUTE IN REVERSE.
12.3	2207GY2202DH10047662 - NQUTHU TO LADYSMITH FROM NQUTHU TAXI RANK, INTO AND ALONG P36/1 (R68), LEFT INTO R33 TO DUNDEE, PASSING THROUGH DUNDEE ALONG VICTORIA STREET, INTO KAREL LANDMAN STREET, JOINING R68 AND PROCEED ALONG R68, BYPASSING GLENCOE, LEFT INTO ALONG N11-2 TO LADYSMITH. AT THE FIRST ROBOT, TURN LEFT INTO ILLING ROAD, AND PROCEEDS TO ILLING ROAD TAXI RANK AND RETURN ALONG THE FORWARDS ROUTE IN REVERSE
12.4	2207GY22068T10047663 - NQUTHU TO PIETERMARITZBURG FROM NQUTHU TAXI RANK PROCEED AS PER ROUTE 31 TO LADYSMITH. UPON ENTERING LAD TO PIETERMARITZBURG VIA DUNDEE VIA WHICH BECOMES R33/R68 VIA GLENCOE R1YSMITH TURN LEFT AT THE FIRST TRAFFIC LIGHT INTO AND ALONG R44 INTO P325 BECOMING P544, INTO R103 BYPASSING COLENZO INTO N3 AND PROCEED DIRECT TO PIETERMARITZBURG. ENTERING PIETERMARITZBURG LEFT INTO THE CHURCH STREET OFF-RAMP, RIGHT INTO CHURCH STREET AND PROCEEDS INTO THE APPROVED TAXI RANK OFF CHURCH STREET AND RETURN ALONG THE FORWARD ROUTE IN REVERSE.
12.5	KZPRERC2929918 - NQUTHU TO GERMISTON FROM NQUTHU TAXI RANK TURN LEFT R34 TO BLOOD RIVER AND CONTINUE STRAIGHT, CONTINUE STRAIGHT TOWARDS UTRECHT, TURN RIGHT TO N11 TOWARDS VOLKRUST, PROCEED THROUGH VOLKRUST, TURN LEFT TO JOUBERT STREET CONTINUE STRAIGHT, TURN RIGHT DAN PIENAAR SHEET (R543) PROCEED STRAIGHT INTO AND ALONG CONTINUE STRAIGHT R23 TO STANDERTON ALONG BOTHA STREET, LOMBARD STREET, KROG STREET, INTO R23 BY PASSING GREYLGSTAD TOWARDS BALFOUR AND HEIDELBERG, TURN RIGHT INTO N3, PROCEED DIRECT TURN LEFT TO VOSLOORUS TAXI RANK DROP OFF PASSENGERS, TURN LEFT AND RE-JOIN N3 TURN LEFT INTO N17 PROCEED STRAIGHT AND TURN RIGHT TO GERMISTON TAXI RANK AND RETURN TO NQUTHU ALONG THE FORWARD ROUTE IN REVERSE.



transport

Department:
Transport
Province of KwaZulu-Natal

GAZETTE

LGKZNG22-2023-AUG

REGION: ALL

1) Application Number: APP0159471	2) Gazette Number: LGKZNG22-2023-AUG
3) Applicant: <input type="checkbox"/> MTIMPELA TRANSPORT (PTY)LTD ID NO. 2021/483792/07 Association: VRYHEID TAXI ASSOCIATION	4) Applicant Address: P.O BOX 1680 VRYHEID 3100
5) Existing Licence Holder: NOT APPLICABLE ID NO. NOT APPLICABLE	6) Existing Licence Holder Address: NOT APPLICABLE
7) Type of application: ADD AUTHORISATIONS/ROUTES	8) Operating Licence Number: LGKZN0803000705
9) Vehicle Type: MINIBUS	10) 1 X 13 (SEATED) + 0 (STANDING)
11) Region: ZULULAND	
12.1	2207J52100M100047988 - VRYHEID PLAZA TO HLOBANE. FROM VRYHEID PLAZA TAXI RANK INTO STRETCH CRESCENT ROAD, TURN LEFT INTO R69 AND TURN RIGHT INTO P49 AND PROCEED TO HLOBANE TAXI RANK.
12.2	2100M12206KG10047701 - VRYHEID PLAZA TAXI RANK TO MSAHWENI TAXI RANK FROM VRYHEID PLAZA TAXI RANK TO MSAHWENI TAXI RANK FROM VRYHEID PLAZA TAXI RANK IN VRYHEID INTO STRETCH CRESCENT ROAD, TURN LEFT INTO R69, CONTINUE AND TURN RIGHT INTO P274, CONTINUE AND PASS MNYATHI POST OFFICE AND CONTINUE TO MSAHWENI STORE TAXI RANK AND RETURN.
12.3	KZPRERC2814131 - VRYHEID TO SIKHAME FROM VRYHEID PLAZA TAXI RANK TURN RIGHT INTO UTRECHT ROAD PROCEED AND TURN RIGHT USING AN UNNAMED TARRED ROAD, TAKE THE OLD PAULPETERSBURG ROAD, TURN LEFT TO R 69 PROCEED AND TURN LEFT TO SIKHAME USING AN UNNAMED TARRED ROAD THEN YIELD TO THE RIGHT TO JOIN AN UNNAMED GRAVEL ROAD UP TO A JOJO TANK TO DROP AND PICK PASSENGERS AND RETURN TO VRYHEID PLAZA TAXI RANK WHILE PICKING AND DROPPING PASSENGERS ALONG THE ROUTE.
12.4	KZPRERC2788749 - VRYHEID PLAZA TAXI RANK TO DUDUSINI FROM VRYHEID PLAZA TAXI RANK TURN RIGHT INTO CHURCH STREET BECOMING R33 AND TURN RIGHT INTO D427 PROCEED UP TO LANDBOU SCHOOL TO DROP AND PICK PASSENGERS AND RETURN BACK USING D427 TURN RIGHT TO JOIN R33 AND TURN RIGHT INTO D236 PROCEED TO DUDUSINI DROP AND PICK PASSENGERS TO VRYHEID PLAZA TAXI RANK USING THE SAME ROUTE.
12.5	2207J52207I800191940 - VRYHEID PLAZA TAXI RANK TO LAKE SIDE. FROM VRYHEID PLAZA TAXI RANK TURN RIGHT INTO CHURCH STREET CONTINUE WITH THE SAME ROAD TURN LEFT INTO WEST STREET, CONTINUE WITH THE SAME ROAD AND TURN INTO SOUTH STREET, CONTINUE WITH THE SAME ROAD TURN RIGHT INTO EAST STREET, CONTINUE AND JOIN R34 TURN RIGHT INTO LAKE SIDE PARK TURN LEFT INTO SECOND STREET AND COME BACK TO R43 AND TURN RIGHT INTO STRECT CRESCENT CONTINUE WITH THE SAME ROAD AND TURN RIGHT INTO VRYHEID PALZA.
12.6	KZPRERC2815503 - VRYHEID PLAZA TO MADRESSA (NEW LOCAL ROUTE) FROM VRYHEID PLAZA TAXI RANK TURN RIGHT INTO CHURCH STREET, LEFT INTO EAST STREET BECOMING R34, ABOUT 14 KM OUTSIDE VRYHEID TURN INTO D34, PROCEED UP TO THE BRIDGE NEXT TO THE RAILWAY LINE, TURN RIGHT INTO AN UNNAMED GRAVEL ROAD INTO MADRESSA DROPPING AND PICKING PASSENGERS ALONG THE GRAVEL ROAD AND REJOIN D 34 AND TURN LEFT INTO R34 PROCEED FOR ABOUT 2KM AND TURN LEFT INTO AN UNNAMED GRAVEL ROAD INTO MADRESSA PICK AND DROP PASSENGERS AND TURN BACK USING THE SAME ROAD AND TURN RIGHT INTO R34 PROCEED AND TURN LEFT INTO P463 PROCEED FOR ABOUT A KILOMETER AND TURN LEFT INTO MADRESSA PICK AND DROP PASSENGERS AND TURN BACK USING THE SAME GRAVEL ROAD TURN RIGHT TO P463 AND TURN LEFT TO R34 BECOMING EAST STREET AND TURN RIGHT INTO CHURCH STREET AND TURN LEFT INTO VRYHEID PLAZA TAXI RANK. THERE ARE PICK AND DROP AREAS ALONG THE LOCAL ROUTE.
12.7	2207J62207J500192577 - BHEKUZULU TAXI RANK TO VRYHEID. FROM BHEKUZULU TAXI RANK INTO R69 AND TURN RIGHT INTO STRETCH CRESCENT CONTINUE WITH THE SAME ROAD AND JOIN CHURCH STREET, AND TURN RIGHT INTO VRYHEID PLAZA TAXI RANK DIRECT AND RETURN, TURN RIGHT INTO CHURCH STREET, CONTINUE WITH THE SAME ROAD TURN LEFT INTO WEST STREET, CONTINUE WITH THE SAME ROAD AND TURN LEFT INTO SOUTH STREET, CONTINUE WITH THE SAME ROAD AND TURN RIGHT INTO STRETCH CRESCENT AND TURN INTO BHEKUZULU TAXI RANK DIRECT AND RETURN.
12.8	KZPRERC2814082 - VRYHEID TO SASKO AREA FROM VRYHEID PLAZA TAXI RANK TURN RIGHT INTO UTRECHT ROAD, PROCEED AND TURN LEFT INTO AN UNNAMED TARRED ROAD AND TURN RIGHT INTO AN UNNAMED GRAVEL ROAD LEADING TO SASKO AREA, PROCEED WITH THE GRAVEL ROAD UNTIL THE END OF THE HOUSES DROPPING AND PICKING PASSENGERS AND RETURN TO VRYHEID PLAZA TAXI RANK.



transport

Department:
Transport
Province of KwaZulu-Natal

GAZETTE

LGKZNG22-2023-AUG

REGION: ALL

1) Application Number: APP0159720	2) Gazette Number: LGKZNG22-2023-AUG
3) Applicant: PW GUMEDE ID NO. 7809080715086 Association: PINETOWN LONG DISTANCE TAXI ASSOCIATION	4) Applicant Address: 5 TIFFANY ROAD PINETOWN 3610
5) Existing Licence Holder: BM GUMEDE ID NO. 5212256054087	6) Existing Licence Holder Address: 2 TYRONE ROAD, PADFIELD PARK PINETOWN KWAZULU-NATAL KWA-ZULU NATAL 3200
7) Type of application: DECEASED TRANSFER AND NEW OPERATING LICENCE	8) Operating Licence Number: LKNKZN0112179
9) Vehicle Type: MINIBUS TAXI	10) 1 X 9-16 (SEATED) + 0 (STANDING)
11) Region: DURBAN WEST	
12.1	2206RK22068T10047457 - PINETOWN TO PIETERMARITZBURG FROM HILL STREET TAXI TO PIETERMARITZBURG, JOIN ANDERSON ROAD, TURN LEFT INTO OLD MAIN ROAD, TURN RIGHT INTO M13 UP TO ARTHUR HOPEWELL HIGHWAY N3, VIA CATO RIDGE, BACK ON N3 (DROPPING OFF AT CAMPERDOWN, BACK ONTO N3 UMLAAS ROAD, ASHBURTON, N3 TO PIETERMARITZBURG, OFF RAMP TO CHURCH STREET, TURN RIGHT INTO EAST STREET, TURN LEFT INTO PIETERMARITZ STREET, RIGHT UP TO PINE STREET, DROP OFF AND RETURN EMPTY. TURN LEFT INTO CHURCH STREET, TURN RIGHT INTO CHAPEL STREET, BURGER STREET, PRINCE ALFRED STREET, JOIN COMMERCIAL ROAD, JOIN DURBAN ROAD, BACK TO N3, AGAIN M13, OLD MAIN ROAD, OFF RAMP TO POLO PONY, BACK TO ARTHUR HOPEWELL HIGHWAY, M14 R103 OLD MAIN ROAD, OFF TO EMBERTON, JOIN OLD MAIN ROAD M13, GILLITS MAYTIME, OFF RAMP TO KLOOF, BACK TO M13 R103 OLD MAIN ROAD PINETOWN.
12.2	2206RK2100D510047459 - PINETOWN TO MATATIELE FROM HILL STREET TAXI RANK TO MATATIELE, SAME ROUTE AS UMZIMKULU, TURN LEFT M13, N3 THEN CLYDALE, BISSA, KWAMAGELELA KOKSTAD, JOIN N2 STRAIGHT TO MATATIELE AND RETURN EMPTY.
12.3	2206RK3202D410047463 - PINETOWN TO UMZIMKHULU AA FROM HILL STREET TAXI RANK TO UMZIMKHULU JOIN ANDERSON ROAD, TURN LEFT TO OLD MAIN ROAD M13 R103 ARTHUR HOPEWELL HIGHWAY N3, OFF RAMP TO UMLAAS ROAD, PASS ROUTE F76, JOIN THORNVILLE ROAD, AT THORNVILLE JUNCTION, TURN LEFT TO JOIN ROUTE R56, STRAIGHT TO UMZIMKHULU, YOU CAN TURN TO IXOPO TAXI RANK, IF THERE ARE SOME PASSENGERS TO BE DROPPED AT IXOPO IF NOT THEN CONTINUE STRAIGHT INTO UMZIMKHULU AND RETURN EMPTY.
12.4	2206RK2206A010047464 - PINETOWN TO IXOPO FROM HILL STREET TAXI RANK TO IXOPO, SAME ROUTE AS RICHMOND, BUT JOIN ROUTE R56 TO IXOPO, STRAIGHT, TURN LEFT TO D575, RICHMOND, AND RETURN EMPTY USING THE SAME ROUTE.
12.5	2206RK2206A010047465 - PINETOWN TO RICHMOND NU FROM HILL STREET TAXI RANK TO RICHMOND, JOIN ANDERSON ROAD, TURN LEFT TO OLD MAIN ROAD, RIGHT M13 ARTHUR HOPEWELL HIGHWAY, JOINING VIA CATO RIDGE, BACK TO N3 CAMPERDOWN OFF RAMP TO UMLAAS ROAD, TURN LEFT, JOIN THORNVILLE ROAD, TURN LEFT TO ROUTE R56, STRAIGHT INTO RICHMOND TAXI RANK AND RETURN EMPTY.
12.6	2206RK2100CV10047466 - PINETOWN TO SWAYIMANE FROM HILL STREET TAXI RANK TO SWAYIMANE, RIGHT TO ANDERSON ROAD, LEFT TO OLD MAIN ROAD, RIGHT TO M13 AND JOIN N3 OFF RAMP TO P385, LEFT TO P245 BECOMING P1-3, RIGHT TO P243 (EDDY HAGAN DRIVE) RIGHT TO P243 (REDNOR GARAGE) LEFT TO UMSUNDUZI ROAD NO. 9 PASS NAGLE DAM, PASS UMBHAVA P423, PASS ESIKHALENI STORE, KWA SWAYIMANE PASS BRIAN HILL STORE EMTULWA, NJENGABANTU, FOWNLEASH AND LEFT TO R614 LEFT TO R164 LEFT TO WARTBURG (SWAYIMANE) TAXI RANK AND RETURN ON THE SAME ROUTE.
12.7	2206RK2202CW10047468 - PINETOWN TO IMPENDLE NU FROM PINETOWN TO IMPENDLE LEFT TO PINE STREET, TURN RIGHT INTO EDENDALE ROAD, KWAVULISAKA, GEZUBUSO, TAYLORS HALL ELANDSKOP, BOSTON, TURN RIGHT INTO NEW FOUR CENT, RIGHT UP TO IMPENDLE AND RETURN EMPTY.
12.8	2206RK2202C710047469 - PINETOWN TO GREYTOWN FROM HILL STREET TAXI RANK TO GREYTOWN, SAME AS PIETERMARITZBURG ROUTE, THEN TURN RIGHT TO CHURCH STREET, JOIN GREYTOWN ROAD R33, VIA NEW HANOVER, DIRECT TO GREYTOWN AND RETURN EMPTY.



transport

Department:
Transport
Province of KwaZulu-Natal

GAZETTE

LGKZNG22-2023-AUG

REGION: ALL

1) Application Number: APP0159778	2) Gazette Number: LGKZNG22-2023-AUG
3) Applicant: PW GUMEDE ID NO. 7809080715086 Association: NAZARETH TAXI ASSOCIATION	4) Applicant Address: 5 TIFFANY ROAD PINETOWN 3610
5) Existing Licence Holder: BM GUMEDE ID NO. 5212256054087	6) Existing Licence Holder Address: 2 TYRONE ROAD, PADFIELD PARK PINETOWN KWAZULU-NATAL KWA-ZULU NATAL 3200
7) Type of application: DECEASED TRANSFER AND NEW OPERATING LICENCE	8) Operating Licence Number: LKNKZN0125207
9) Vehicle Type: MINIBUS TAXI	10) 1 X 9-16 (SEATED) + 0 (STANDING)
11) Region: DURBAN WEST	
12.1	2206R72206LS00047679 - NAZARETH TO DURBAN FROM NAZARETH INTO WILSON DRIVE, RIGHT INTO IFABA DRIVE, LEFT INTO WINSTON CHURCHILL DRIVE, RIGHT INTO CAVERSHAM, RIGHT INTO THE M13, INTO THE N3, ALONG THE N3, LEFT INTO AN OFF-RAMP TO BEREA ROAD NORTH, ALONG SOLDIER'S WAY, RIGHT INTO PINE STREET, ALONG PINE STREET, AND PROCEED TO THE TAXI RANK ALLOCATED BY THE MUNICIPALITY. RETURN ROUTE: FROM AN APPROVED TAXI RANK, ALONG THE N3, INTO THE M13, LEFT INTO AN OFF-RAMP TO M7, LEFT INTO UNDERWOOD ROAD, LEFT INTO CAVERSHAM, LEFT INTO WINSTON CHURCHILL DRIVE, RIGHT INTO FRARA DRIVE, LEFT INTO WILSON DRIVE, AND PROCEED TO NAZARETH.
12.2	2206R72206RK00047680 - NAZARETH TO PINETOWN FROM NAZARETH, INTO WILSON DRIVE, LEFT INTO ACACIA ROAD, INTO MARIAN RIDGE DRIVE, RIGHT INTO CAVERSHAM, LEFT INTO CREAK STREET, INTO VOORTREKKER STREET, RIGHT INTO MARIANHILL ROAD, RIGHT INTO FORRESTER ROAD, LEFT INTO CROMPTON STREET, LEFT INTO DALES AVENUE, INTO PINETOWN RANK IN THE VICINITY OF MOODIE, HILL AND ANDERSON ROAD. 2.1 PINETOWN TO NAZARETH AND ISLAND VIA ASHLEY RETURN ROUTE 1 FROM PINETOWN TAXI RANK, INTO DALES AVENUE, RIGHT INTO CROMPTON STREET, RIGHT INTO FORREST ROAD, LEFT INTO MARIANHILL ROAD, LEFT INTO VOORTREKKER STREET, INTO PROMET SCHOOL AND RETURN ALONG VOORTREKKER STREET, LEFT INTO MARIANHILL ROAD, LEFT INTO RICHMOND ROAD (M1), LEFT INTO SEVENTH AVENUE, RIGHT INTO ADAMS ROAD, RIGHT INTO MARIAN RIDGE DRIVE, LEFT INTO HOLZNER ROAD, RIGHT INTO RUDLOFF ROAD, AND PROCEED TO ISLAND. RETURN ROUTE 2 FROM PINETOWN TAXI RANK, INTO DALES AVENUE, RIGHT INTO CROMPTON STREET, INTO CAVERSHAM, RIGHT INTO MARIAN RIDGE DRIVE, LEFT INTO AZALEA ROAD, RIGHT INTO JAMES HERBERT ROAD, LEFT INTO MARIAN RIDGE DRIVE, LEFT INTO HOLZNER ROAD, RIGHT INTO RUDLOFF ROAD, LEFT INTO STREICHER PLACE, LEFT INTO PFANNER ROAD, RIGHT INTO SAUTER DRIVE, RIGHT INTO JAMES HERBERT DRIVE, RIGHT INTO ACACIA ROAD, INTO WILSON ROAD AND PROCEED TO NAZARETH. RETURN ROUTE 3 FROM PINETOWN TAXI RANK, INTO DALES AVENUE, RIGHT INTO CROMPTON STREET, INTO CAVERSHAM, LEFT INTO WINSTON CHURCHILL DRIVE, RIGHT INTO MERRIFIELD ROAD, LEFT INTO JELICO STREET, RIGHT INTO BLENHEIM ROAD, INTO BRENT ROAD, VIA TRAFALGAR CIRCLE, MOSLEY PARK, BACK ALONG BRENT ROAD, INTO BLENHEIM ROAD, LEFT INTO JELICO STREET, LEFT INTO MERRIFIELD ROAD, RIGHT INTO COLLINS ROAD, LEFT INTO LESTER ROAD, LEFT INTO FRARA DRIVE, RIGHT INTO WILSON DRIVE, AND PROCEED TO NAZARETH.
12.3	2206R72206R400047681 - NAZARETH TO WESTMEAD AND RETURN: FROM NAZARETH INTO WILSON DRIVE, LEFT INTO ACACIA ROAD, INTO MARIAN RIDGE DRIVE, RIGHT INTO ADAMS ROAD, LEFT INTO SEVENTH AVENUE, RIGHT INTO RICHMOND ROAD (M1), LEFT INTO WESTMEAD ROAD, RIGHT INTO CIRCUIT ROAD, RIGHT INTO LARK ROAD, LEFT INTO ALEXANDER ROAD, LEFT INTO TAFFORD ROAD, LEFT INTO HILLCLIMB ROAD, RIGHT INTO MONZA ROAD, RIGHT INTO MONTE CARLO ROAD, RIGHT INTO LEEUWOP ROAD, RIGHT INTO GOODWOOD ROAD, INTO HILLCLIMB ROAD, INTO TAFFORD ROAD, LEFT INTO GILLITS ROAD, RIGHT INTO RICHMOND ROAD, LEFT INTO SEVENTH AVENUE, RIGHT INTO ADAMS ROAD, LEFT INTO MARIAN RIDGE DRIVE, INTO ACACIA ROAD, RIGHT INTO WILSON DRIVE, AND PROCEED TO NAZARETH.
12.4	2206R72206PA00047682 - NAZARETH TO NEW GERMANY VIA PINESIDE AND RETURN: (AMENDMENTS) FROM NAZARETH INTO WILSON DRIVE, LEFT INTO FRARA DRIVE, LEFT INTO LESTER ROAD, RIGHT INTO MARITZ ROAD, RIGHT INTO CAVERSHAM, INTO CROMPTON STREET - RIGHT INTO OLD MAIN ROAD, LEFT INTO ESCOM ROAD, RIGHT INTO CHALSEA AVENUE, LEFT INTO REGENT STREET, LEFT INTO SHEPSTONE ROAD, RIGHT INTO CROMPTON STREET ALTERNATIVE: LEFT INTO SHEPSTONE ROAD, RIGHT INTO REGENT STREET, RIGHT INTO CHALSEA AVENUE, LEFT INTO ESCOM ROAD, RIGHT INTO OLD MAIN ROAD, LEFT INTO CROMPTON STREET - INTO CAVERSHAM, LEFT INTO MARITZ ROAD, LEFT INTO LESTER ROAD, RIGHT INTO FRARA DRIVE, RIGHT INTO WILSON DRIVE, INTO NAZARETH.
12.5	2206R72206R300047683 - NAZARETH - MARIANHILL (ST. MARY'S HOSPITAL) FROM NAZARETH ALONG MKHIZE ROAD, INTO WILSON DRIVE, LEFT INTO ACACIA ROAD, LEFT INTO JAMES HERBERT ROAD, LEFT TO SAUTER DRIVE, RIGHT INTO RUDLOFF ROAD, LEFT INTO HOLZNER ROAD, INTO MARIANHILL ROAD, INTO ABBOT FRANCIS ROAD, AND PROCEED TO ST. MARY'S HOSPITAL. RETURN ROUTE: FROM ST. MARY'S HOSPITAL, ALONG ABBOT ROAD, INTO MARIANHILL ROAD, RIGHT INTO HOLZNER ROAD, RIGHT INTO RUDLOFF ROAD, LEFT INTO SAUTER DRIVE, RIGHT INTO JAMES HERBERT ROAD, RIGHT INTO ACACIA ROAD, RIGHT INTO WILSON DRIVE, INTO MKHIZE ROAD, AND PROCEED TO NAZARETH.



transport

Department:
Transport
Province of KwaZulu-Natal

GAZETTE

LGKZNG22-2023-AUG

REGION: ALL

1) Application Number: APP0160073	2) Gazette Number: LGKZNG22-2023-AUG
3) Applicant: NP NGOBESE ID NO. 8908170451088 Association: KLIPRIVER TAXI ASSOCIATION	4) Applicant Address: P.O BOX 3455 LADYSMITH 3370
5) Existing Licence Holder: RS NGOBESE ID NO. 5703020921080	6) Existing Licence Holder Address: P.O BOX 3455 LADYSMITH 3370
7) Type of application: DECEASED TRANSFER	8) Operating Licence Number: LGKZN0303000611
9) Vehicle Type: MINIBUS	10) 1 X 14 (SEATED) + 0 (STANDING)
11) Region: UTHUKELA	
12.1	<p>2202DH2202DH00051077 - LUSITANIA TO LADYSMITH / LYELL STREET TAXI RANK.</p> <p>INBOUND.</p> <p>FROM APPROVED LUSITANIA TAXI RANK P39/1 ALONG P39/ ROAD TURN LEFT INTO P263, COLLINS PASS ROAD TO MATIWANESKOP, LOAD AND OFF LOAD PASSENGERS, TURN RIGHT INTO NEWCASTLE ROAD N11, TURN OFF ELANDSLAAGTE ROAD, LOAD AND OFF LOAD PASSENGERS, PROCEED BY NEWCASTLE ROAD N11, TURN OFF MATIWANESKOP LOAD AND OFF LOAD PASSENGERS, PROCEED AND TURN OFF ENDAKANE LOAD AND OFF LOAD PASSENGERS AND PROCEED BY N11, TURN LEFT INTO THOMPSON ROAD INTO ILLING ROAD AND OFF LOAD PASSENGERS, TURN RIGHT INTO ALFRED STREET, TURN CRAWSHAW ROAD, INTO LYELL STREET, TURN LEFT INTO LYELL STREET TAXI RANK AND BACK TO ILLING ROAD TAXI RANK.</p> <p>OUTBOUND.</p> <p>FROM ILLING ROAD TAXI RANK, TURN RIGHT INTO ALFRED STREET, TURN RIGHT INTO NEWCASTLE ROAD N11 OR FROM ILLING ROAD TAXI RANK, TURN RIGHT INTO ILLING ROAD, INTO THOMPSON ROAD, TURN RIGHT INTO NEWCASTLE ROAD N11, TURN OFF ENDAKANE LOAD AND OFF LOAD PROCEED, LOAD AND OFF LOAD PROCEED BY NEWCASTLE ROAD N11 TO MATIWANE STATION, TURN OFF, LOAD AND OFF LOAD, PROCEED BY NEWCASTLE ROAD N11 TO ELANDSLAAGTE, TURN OFF, LOAD AND OFF LOAD PASSENGERS, TURN LEFT INTO COLLINGS PASS ROAD P263, VIA MATIWANESKOP, LOAD AND OFF LOAD, TURN RIGHT INTO P39/1 ROAD INTO LUSITANIA TAXI RANK, AT THE APPROVED TAXI RANK.</p>
12.2	<p>2202DH2100BF00051125 - MATIWANESKOP TO LADYSMITH / ILLING ROAD TAXI RANK.</p> <p>INBOUND.</p> <p>FROM VEYISI SCHOOL MATIWANESKOP TAXI RANK, TURN LEFT OR RIGHT INTO D498 ROAD, ALONG D498 ROAD INTO COLLINGS PASS ROAD, ALONG COLLINGS PASS ROAD TURN LEFT INTO NEWCASTLE ROAD N11, ALONG N11 ROAD TURN OFF ELANDSLAAGTE, LOAD AND OFF LOAD AND PROCEED WITH N11 NEWCASTLE ROAD AND TURN OFF AT MATIWANE STATION, LOAD AND OFF LOAD ALONG NEWCASTLE ROAD. TURN OFF ENDAKANE LOAD AND OFF LOAD AND PROCEED WITH NEWCASTLE ROAD AND TURN LEFT INTO THOMPSON ROAD AND TURN INTO ILLING ROAD TAXI RANK.</p> <p>ALTERNATIVE.</p> <p>FROM ILLING ROAD TURN RIGHT INTO ALFRED STREET, PROCEED AND TURN LEFT INTO CRAWSAW ROAD AND TURN INTO LYELL STREET TAXI RANK.</p> <p>OUTBOUND.</p> <p>FROM ILLING ROAD TAXI RANK TURN RIGHT INTO ALFRED STREET PROCEED AND TURN RIGHT INTO NEWCASTLE ROAD. ALTERNATIVELY, FROM ILLING ROAD TAXI RANK TURN RIGHT INTO THOMPSON ROAD AND TURN RIGHT INTO NEWCASTLE ROAD, OFF LOAD AND LOAD AT ENDAKANE AND PROCEED WITH NEWCASTLE ROAD INTO MATIWANE STATION OFFLOAD AND LOAD ALONG NEWCASTLE ROAD AND TURN LEFT INTO COLLINGS PASS ROAD AND TURN LEFT INTO D498 ROAD AND OFFLOAD AND LOAD ALONG D498 AND TURN LEFT INTO VEYISI SCHOOL, MATIWANESKOP TAXI RANK.</p>



transport

Department:
Transport
Province of KwaZulu-Natal

GAZETTE

LGKZNG22-2023-AUG

REGION: ALL

1)	Application Number: APP0160168	2)	Gazette Number: LGKZNG22-2023-AUG
3)	Applicant: BG DUBE ID NO. 7103265462080 Association: INNERCITY CIRCLE MINIBUS ASSOCIATION	4)	Applicant Address: 41 AMBLEN PLACE PHOENIX 4068
5)	Existing Licence Holder: E PILLAY ID NO. 7702275112088	6)	Existing Licence Holder Address: 26 FIELDHAVEN GROVE FORESTHAVEN PHOENIX 4068
7)	Type of application: NORMAL TRANSFER	8)	Operating Licence Number: LGKZN1303000365
9)	Vehicle Type: MINIBUS	10)	1 X 13 (SEATED) + 0 (STANDING)
11)	Region: DURBAN CENTRAL		
12.1	<p>2206LS2206LS00053080 - DURBAN ALICE STREET AND MARKET TO DURBAN 44 C&D POINT ROAD FROM RANK NO. 44B, SOUTH SIDE OF ALICE STREET AND MARKET ROAD CORNER TO RANK NO. 44D IN POINT ROAD AT FISHER STREET OR TO RANK 44C INTO POINT ROAD AT SOUTHAMPTON STREET.</p> <p>ALONG ALICE STREET, INTO OLD FORT ROAD, LEFT INTO NMR AVENUE OR STANGER STREET, RIGHT INTO SOMTSEU ROAD, RIGHT INTO BRICKHILL ROAD/PLAYFAIR ROAD, RIGHT INTO OLD FORT ROAD, LEFT INTO BRICKHILL ROAD, INTO POINT ROAD, INTO RANK 44D ON POINT ROAD AT FISHER STREET OR PROCEED TO RANK 44C ONTO POINT ROAD AT SOUTHAMPTON STREET.</p> <p>FROM RANK 44A, SOUTH SIDE OF LEOPOLD STREET BEFORE MARKET ROAD TO RANK 44D INTO POINT ROAD AT FISHER STREET OR TO RANK 44C INTO POINT ROAD AT SOUTHAMPTON STREET.</p> <p>INTO MARKET ROAD, LEFT INTO WEST STREET, RIGHT INTO POINT ROAD INTO RANK 44D ON POINT ROAD AT FISHER STREET OR PROCEED TO RANK 44C INTO POINT ROAD AT SOUTHAMPTON STREET.</p> <p>OR</p> <p>INTO MARKET ROAD, LEFT INTO WEST STREET, LEFT INTO POINT ROAD, INTO BRICKHILL ROAD, RIGHT INTO SOMTSEU ROAD, RIGHT INTO BRICKHILL ROAD/PLAYFAIR ROAD, RIGHT INTO OLD FORT ROAD, LEFT INTO BRICKHILL ROAD, INTO POINT ROAD, INTO RANK 44D ON POINT ROAD AT FISHER STREET OR PROCEED TO RANK 44C INTO POINT ROAD AT SOUTHAMPTON STREET.</p>		
12.2	<p>2206LS2206LS00053081 - DURBAN RANK 44D POINT ROAD TO DURBAN RANKS 44A & 44B FROM RANK 44D IN POINT ROAD AT FISHER STREET TO RANKS 44A AND 44B, ALONG POINT ROAD, LEFT INTO PINE STREET, RIGHT INTO RUSSELL STREET, LEFT INTO LEOPOLD STREET, [TO RANK 44A ON, LEOPOLD STREET</p> <p>OR</p> <p>INTO CANONGATE ROAD, RIGHT INTO WARWICK AVENUE, INTO CENTENARY ROAD, INTO MARKET ROAD, LEFT INTO ALICE STREET, TO RANK 44B ON SOUTH EAST CORNER OF ALICE STREET AND MARKET ROAD.</p> <p>OR</p> <p>ALONG POINT ROAD, INTO BRICKHILL ROAD, LEFT INTO SOMTSEU ROAD, LEFT INTO - STANGER STREET, INTO PRINCE ALFRED STREET, RIGHT INTO ORDINANCE ROAD INTO LEOPOLD STREET TO RANK 44A ON LEOPOLD STREET.</p> <p>OR</p> <p>FROM SOMTSEU ROAD LEFT INTO NMR AVENUE INTO WALNUT ROAD RIGHT INTO ORDINANCE ROAD - INTO LEOPOLD STREET - TO RANK 44A ON LEOPOLD STREET NEAR BEREIA STATION</p> <p>OR</p> <p>LEOPOLD STREET, RIGHT INTO WARWICK AVENUE, INTO CENTENARY ROAD, "U" TURN BEFORE SYDENHAM ROAD BACK INTO CENTENARY ROAD, INTO MARKET ROAD, LEFT INTO ALICE STREET, TO RANK 44B ON SOUTH EAST CORNER OF ALICE STREET AND MARKET ROAD.</p> <p>FROM RANK 44C IN POINT ROAD AT SOUTHAMPTON STREET TO RANKS 44A AND 44B.</p> <p>ALONG POINT ROAD, INTO SHEPSTONE STREET, RIGHT INTO BELL STREET, LEFT INTO PRINCE STREET, INTO GILLESPIE STREET, LEFT INTO WEST STREET - INTO FAREWELL STREET, RIGHT INTO SMITH STREET, RIGHT INTO WARWICK AVENUE.</p> <p>OR</p> <p>RIGHT INTO POINT ROAD, INTO BRICKHILL ROAD, LEFT INTO SOMTSEU ROAD, LEFT INTO - STANGER STREET, INTO PRINCE ALFRED STREET.</p> <p>OR</p> <p>NMR AVENUE INTO WALNUT ROAD - RIGHT INTO ORDINANCE ROAD, INTO LEOPOLD STREET - TO RANK 44A ON LEOPOLD STREET NEAR BEREIA STATION.</p> <p>OR</p> <p>RIGHT INTO WARWICK AVENUE, INTO CENTENARY ROAD, TURN RIGHT BEFORE SYDENHAM ROAD BACK INTO CENTENARY ROAD, INTO MARKET ROAD, LEFT INTO ALICE STREET, TO RANK 44B ON SOUTH EAST CORNER OF ALICE STREET AND MARKET ROAD.</p> <p>OR</p> <p>ALONG POINT ROAD, INTO SHEPSTONE STREET INTO MAZZEPA STREET, RIGHT WINDER STREET, LEFT INTO POINT ROAD, LEFT INTO PINE STREET, RIGHT INTO RUSSELL STREET, LEFT INTO LEOPOLD STREET TO RANK 44A ON LEOPOLD STREET NEAR BEREIA STATION -</p> <p>OR</p> <p>RIGHT INTO WARWICK AVENUE, INTO CENTENARY ROAD, "U"TURN BEFORE SYDENHAM ROAD BACK INTO CENTENARY ROAD, INTO MARKET ROAD, LEFT INTO ALICE STREET, TO RANK 44B ON SOUTH EAST CORNER OF ALICE STREET AND MARKET ROAD.</p> <p>NB: PASSENGERS TO BE PICKED UP/DROPPED OFF ALONG THE ROUTE, ONLY AT TAXI STOPS PROVIDED</p>		



transport

Department:
Transport
Province of KwaZulu-Natal

GAZETTE

LGKZNG22-2023-AUG

REGION: ALL

1) Application Number: APP0160172	2) Gazette Number: LGKZNG22-2023-AUG
3) Applicant: DM SHOZI ID NO. 6601016683087 Association: FREDVILLE TAXI OWNERS ASSOCIATION	4) Applicant Address: P.O. BOX 15033 INCHANGA DURBAN KWA ZULU NATAL 3670
5) Existing Licence Holder: NOT APPLICABLE ID NO. NOT APPLICABLE	6) Existing Licence Holder Address: NOT APPLICABLE
7) Type of application: NEW OPERATING LICENCE	8) Operating Licence Number: NOTAVAILABLE
9) Vehicle Type: MINIBUS	10) 1 X 15 (SEATED) + 0 (STANDING)
11) Region: DURBAN WEST	
12.1	2100H32100H300049312 - CONDITIONS: 1.PASSENGERS MAY BE PICKED UP AND/OR SET DOWN ONLY AT DESIGNATED TAXI RANK OR TAXI STOP, WHICH SHALL EXCLUDE BUS STOPS. 2.ON THE INBOUND TRIP TO DURBAN, PINETOWN AND PIETERMARITZBURG NO PASSENGERS MAY BE PICKED UP END ROUTE FROM ENTERING THE N3 OR M13, UNTIL REACHING THE DESTINATION TAXI RANK. 3.ON THE RETURN TRIP TO FREDVILLE, NO PASSENGERS MAY BE SET DOWN UNTIL LEAVING THE N3 OR M13 4.ENTRY OR RANKING ON PRIVATE PROPERTY IS NOT PERMITTED WITHOUT WRITTEN PERMISSION OF THE LANDLORD, A COPY OF WHICH MUST BE SUPPLIED TO THE BOARD. 5.WITHOUT HAVING ENTERED INTO AN AGREEMENT WITH OTHER OPERATORS ON A COMMON ROUTE, AS CONTEMPLATED BY SECTION 88(2)(B) OF ACT 22 OF 2000, THE PICKING UP OR SETTING DOWN OF PASSENGERS ON SUCH ROUTE IS NOT PERMITTED. A COPY OF SUCH AGREEMENT MUST BE SUPPLIED TO THE BOARD. 6.AT RANKS, WHETHER ON – STREET OR OFF – STREET, ONLY THE TAXIS THAT CAN BE ACCOMODATED IN THE DEMARCATED AREA MAY OCCUPY THE RANK, EXCESS VEHICLES MUST HOLD ELSEWHERE AT DESIGNATED HOLDING AREAS. 7.RANK PERMITS OR LETTERS OF AUTHORITY MUST BE PRODUCED IN RESPECT OF ALL RANKS IN MUNICIPAL AREAS, IN PARTICULAR MAJOR TOWNS AND CITIES SUCH AS PINETOWN, PIETERMARITZBURG AND DURBAN. 8.THE ALLOCATION OF ANY ROUTE OR PORTION OF A ROUTE IS SUBJECT TO THE CONDITION THAT IT HAS BEEN APPROVED AND ALLOCATED IN GOOD FAITH AND THAT SUCH ROUTE WILL BE INVALID SHOULD IT TRANSPIRE THAT THE ROUTE OR PORTION THEREOF WILL, OR HAS CAUSED CONFLICT DUE TO IT HAVING BEEN APPROVED BASED ON INCORRECT OR FALSE INFORMATION SUPPLIED TO THE BOARD OR AS A RESULT OF AN ERROR. IN SUCH INSTANCE THE OPERATING LICENCE MUST BE RETURNED TO THE BOARD FOR CORRECTION. 9.PICKING UP OR SETTING DOWN OF PASSENGERS ON THE N3 AND / OR NEAR THE PAVILLION SHOPPING CENTRE IS SPECIFICALLY FORBIDDEN. 10.THE VEHICLE MUST BE COVERED BY MOTOR VEHICLE INSURANCE AS WELL AS PERSONAL LIABILITY INSURANCE
12.2	22068T21004R10049318 - FREDVILLE INCHANGA TO DURBAN FROM FREDVILLE TAXI RANK, TURN RIGHT INTO P1-3, TURN LEFT INTO P 245 LEFT INTO N3 AND PROCEED ALONG N3 TOWARDS DURBAN, PASS MARIANHILL TOLL PLAZA, LEFT INTO BEREA ROAD NORTH, DROPPING PASSENGERS, BECOMING OLD DUTCH ROAD, RIGHT INTO MARKET ROAD RIGHT INTO SERVICE ROAD BEHIND ENGLISH MARKET, JOIN UNIVERSITY AVENUE, RIGHT INTO LANCERS ROAD, LEFT INTO WILLS ROAD AND RANK AT APPROVED RANKS FOR WHICH RANK PERMITS HAVE BEEN ISSUED (500/289, 600/609) AND RETURN FROM WILLS ROAD, LEFT INTO LANCERS ROAD, LEFT INTO WARWICK AVENUE, LEFT INTO CANONGATE ROAD, RIGHT TO JOIN N3 AND DRIVE BACK AS PER THE FORWARD ROUTE IN REVERSE.
12.3	22068T22065P10049315 - FREDVILLE INCHANGA TO HAMMARSDALE FROM FREDVILLE TAXI RANK, TURN RIGHT INTO P1-3, TURN LEFT INTO P245, TURN RIGHT INTO P385, PROCEED ALONG P385 TOWARDS HAMMARSDALE, TURN LEFT INTO KELLY ROAD AND RANK OUTSIDE BEE GEE AND RETURN ALONG THE SAME ROUTE TO FREDVILLE IN REVERSE.
12.4	22068T22068T00049313 - FREDVILLE INCHANGA TO CATO RIDGE ABATTOIR FROM FREDVILLE TAXI RANK TURN RIGHT INTO P1-3/ R103 TURN RIGHT INTO P423/ EDDIE HAGAN DRIVE TOWARD CATO RIDGE ABATTOIR AND RANK AT THE ABATTOIR, RETURN ALONG THE SAME ROUTE TO FREDVILLE IN REVERSE.
12.5	22068T22068T00049314 - FREDVILLE INCHANGA TO PIETERMARITZBURG FROM FREDVILLE TAXI RANK, TURN RIGHT INTO P1-3 / R103 PASS RADNOR CALTEX FILLING STATION, CATO RIDGE DROPPING PASSENGERS, RIGHT INTO N3, RIGHT INTO P418, RIGHT INTO P1-3, TURN AROUND AT CAMPERDOWN MAGISTRATE COURT PROCEED ALONG P1, REJOIN N3 AT UMLAAS ROAD TOWARDS PIETERMARITZBURG. FROM THE N3 TURN LEFT INTO OLD GREYTOWN ROAD/ CHURCH STREET, RIGHT INTO EAST STREET, LEFT INTO PIETERMARITZ STREET, RIGHT INTO PINE STREET, RIGHT INTO BERG STREET AND PROCEED TO THE TAXI RANK AT CORNER OF BERG AND RETIEF STREET AND RETURN INTO AND ALONG BERG STREET, RIGHT INTO EAST STREET, LEFT INTO OLD GREYTOWN ROAD, RIGHT INTO ON RAMP INTO AND ALONG THE N3 TOWARDS CAMPERDOWN AND FOLLOW THE FORWARD ROUTE IN REVERSE TO FREDVILLE.
12.6	22068T2206NE10049316 - FREDVILLE INCHANGA TO HILLCREST 4.1.FROM FREDVILLE TAXI RANK, TURN RIGHT INTO P1-3M, LEFT INTO P245, LEFT INTO N3, LEFT INTO M13, LEFT INTO KASSIER ROAD DROPPING PASSENGERS, RIGHT INTO OLD MAIN ROAD (R103) TOWARDS HILLCREST, LEFT INTO INANDA ROAD (M33), RIGHT INTO HILLCREST TAXI RANK AND RETURN ALONG THE SAME ROUTE TO FREDVILLE IN REVERSE. 4.2 FROM FREDVILLE TAXI RANK, TURN LEFT INTO P1-3 PROCEED ALONG P1-3/ R103 TOWARDS HILLCREST PASS DRUMMOND, BOTHA'S HILL DROPPING PASSENGERS LEFT INTO INANDA ROAD, RIGHT INTO HILLCREST TAXI RANK AND RETURN ALONG THE SAME ROUTE TO FREDVILLE IN REVERSE.
12.7	22068T2206RK10049317 - FREDVILLE INCHANGA TO PINETOWN FROM FREDVILLE TAXI RANK, TURN RIGHT INTO P1-3, TURN LEFT INTO P245, LEFT INTO N3, LEFT INTO M13, PASS EMBERTON GILLITS, MAYTIME STORES, KLOOF DROPPING PASSENGERS PASS FIELDS HILL LEFT INTO OLD MAIN ROAD, RIGHT INTO ANDERSON ROAD INTO ANDERSON ROAD TAXI RANK AND RETURN ALONG THE SAME ROUTE TO FREDVILLE IN REVERSE.



transport

Department:
Transport
Province of KwaZulu-Natal

GAZETTE

LGKZNG22-2023-AUG

REGION: ALL

1) Application Number: APP0160341	2) Gazette Number: LGKZNG22-2023-AUG
3) Applicant: SMC MTHETHWA ID NO. 6910165358080 Association: INANDA-CROSSROADS TAXI ASSOCIATION	4) Applicant Address: LOT 3 NDLOVU INANDA NEWTOWN A1022 KWAMZIMELA 4310
5) Existing Licence Holder: LINDIWE ROSEMARY KHOZA ID NO. 6408310533087	6) Existing Licence Holder Address: 2 GRASSHILL GARDENS NEWLANDS DURBAN KWAZULU NATAL 4037
7) Type of application: NORMAL TRANSFER	8) Operating Licence Number: LGKZN1403002997
9) Vehicle Type: MINIBUS	10) 1 X 14 (SEATED) + 0 (STANDING)
11) Region: GREATER NORTH	
12.1	2206OA2206OA00054665 - EMTSHEBENI TO MOLWENI VIA EMEPHINI & GWALA'S HOUSE FROM EMTSHEBHENI TAXI RANK ON M25, STRAIGHT TO P138, LEFT DALMEY MAIN ROAD UNTIL EMEPHINI DAM AND RETURN BACK ON THE SAME ROUTE. FROM EMTSHEBHENI TAXI RANK M25, STRAIGHT TO P138 TURNING AT THE INTERSECTION P138 AND MOLWENI ROAD AT GWALA'S HOUSE AND RETURN BACK ON THE SAME ROUTE.



transport

Department:
Transport
Province of KwaZulu-Natal

GAZETTE

LGKZNG22-2023-AUG

REGION: ALL

1) Application Number: APP0160344	2) Gazette Number: LGKZNG22-2023-AUG
3) Applicant: SMC MTHETHWA ID NO. 6910165358080 Association: INANDA-CROSSROADS TAXI ASSOCIATION	4) Applicant Address: LOT 3 NDLOVU STREET INANDA NEWTOWN A1022 KWAZIMELE 4310
5) Existing Licence Holder: LINDIWE ROSEMARY KHOZA ID NO. 6408310533087	6) Existing Licence Holder Address: 2 GRASSHILL GARDENS NEWLANDS DURBAN KWAZULU NATAL 4037
7) Type of application: NORMAL TRANSFER	8) Operating Licence Number: LGKZN1403000038
9) Vehicle Type: MINIBUS	10) 1 X 14 (SEATED) + 0 (STANDING)
11) Region: GREATER NORTH	
12.1	2206OA2206OA00054665 - EMTSHEBENI TO MOLWENI VIA EMEPHINI & GWALA'S HOUSE FROM EMTSHEBENI TAXI RANK ON M25, STRAIGHT TO P138, LEFT DALMEY MAIN ROAD UNTIL EMEPHINI DAM AND RETURN BACK ON THE SAME ROUTE. FROM EMTSHEBENI TAXI RANK M25, STRAIGHT TO P138 TURNING AT THE INTERSECTION P138 AND MOLWENI ROAD AT GWALA'S HOUSE AND RETURN BACK ON THE SAME ROUTE.



transport

Department:
Transport
Province of KwaZulu-Natal

GAZETTE

LGKZNG22-2023-AUG

REGION: ALL

1) Application Number: APP0160517	2) Gazette Number: LGKZNG22-2023-AUG
3) Applicant: S THOOLSIRAM ID NO. 7409165164084 Association: PINETOWN TAXI OWNERS ASSOCIATION(LINKRD)	4) Applicant Address: 20-58TH AVENUE UMHLATUZANA 4092
5) Existing Licence Holder: NOT APPLICABLE ID NO. NOT APPLICABLE	6) Existing Licence Holder Address: NOT APPLICABLE
7) Type of application: NEW OPERATING LICENCE	8) Operating Licence Number: NOTAVAILABLE
9) Vehicle Type: MINIBUS	10) 1 X 15 (SEATED) + 0 (STANDING)
11) Region: DURBAN WEST	
12.1	<p>2206RK21004R00049630 - PINETOWN TO DURBAN</p> <p>FROM LINK ROAD TAXI RANK IN PINETOWN, LEFT INTO FORD ROAD, INTO CHAPEL STREET, RIGHT INTO CROMPTON STREET, LEFT INTO UNDERWOOD ROAD ALONG BARTLETT ROAD, STAPPLETON ROAD, ENTABENI ROAD AND CARVELL ROAD TO MAIN ROAD (M5) AND PROCEED ALONG M5 WHICH BECOMES SARNIA ROAD INTO UMBILO (R102), RIGHT INTO BEREA ROAD, INTO LANCERS ROAD, LEFT INTO WARWICK AVENUE, RIGHT INTO ALICE STREET, RIGHT INTO SOLDIERS WAY, LEFT INTO COMMERCIAL ROAD. LEFT INTO ALI WAL STREET, LEFT INTO ORDNANCE ROAD, INTO LEOPOLD STREET, LEFT INTO MARKET ROAD AND PROCEED TO RANK 95 ON MARKET ROAD.</p> <p>RETURN.</p> <p>1.1. FROM RANK 95 IN MARKET ROAD, LEFT INTO MOORE ROAD, RIGHT INTO (M4) SOUTHERN FREEWAY, TAKE OFF RAMP RIGHT INTO M7 (EDWIN SWALES DRIVE), RIGHT INTO SARNIA ROAD (M5) TO ROSSBURGH TAXI RANK 95 AND RETURN ALONG SARNIA ROAD (M5) WHICH BECOMES MAIN ROAD, UNDERWOOD ROAD, LEFT INTO OLD MAIN ROAD, LEFT INTO MOODIE STREET, RIGHT INTO HILL STREET, LEFT INTO LINK ROAD AND PROCEED TO THE LINK ROAD TAXI RANK IN PINETOWN.</p> <p>ALTERNATIVE.</p> <p>1.2. FROM RANK 95 IN MARKET ROAD FOLLOW THE SAME ROUTE AS IN 1.1 UP TO THE INTERSECTION BETWEEN SARNIA AND STELLA ROAD THEN PROCEED LEFT INTO AND ALONG STELLA ROAD UNTIL ITS JUNCTION WITH SARNIA ROAD AND PROCEED TO LINK ROAD TAXI RANK AS IN 1.1.</p>
12.2	<p>2206RK2206RK00120027 - CHARTER SERVICE</p> <p>FROM PINETOWN TAXI ASSOCIATION (LINK) RANK TO POINT WITHIN THE PROVINCE OF KZN ONLY. NO PICKING UP OR SETTING DOWN OF PASSENGERS EN ROUTE.</p>



transport

Department:
Transport
Province of KwaZulu-Natal

GAZETTE

LGKZNG22-2023-AUG

REGION: ALL

1) Application Number: APP0160521	2) Gazette Number: LGKZNG22-2023-AUG
3) Applicant: D THOOLSIRAM ID NO. 6709025203084 Association: PINETOWN TAXI OWNERS ASSOCIATION(LINKRD)	4) Applicant Address: 24 27TH AVENUE UMHLATUZANA 4054
5) Existing Licence Holder: NOT APPLICABLE ID NO. NOT APPLICABLE	6) Existing Licence Holder Address: NOT APPLICABLE
7) Type of application: NEW OPERATING LICENCE	8) Operating Licence Number: NOTAVAILABLE
9) Vehicle Type: MINIBUS	10) 1 X 14 (SEATED) + 0 (STANDING)
11) Region: DURBAN WEST	
12.1	<p>2206RK21004R00049630 - PINETOWN TO DURBAN</p> <p>FROM LINK ROAD TAXI RANK IN PINETOWN, LEFT INTO FORD ROAD, INTO CHAPEL STREET, RIGHT INTO CROMPTON STREET, LEFT INTO UNDERWOOD ROAD ALONG BARTLETT ROAD, STAPPLETON ROAD, ENTABENI ROAD AND CARVELL ROAD TO MAIN ROAD (M5) AND PROCEED ALONG M5 WHICH BECOMES SARNIA ROAD INTO UMBILO (R102), RIGHT INTO BEREA ROAD, INTO LANCERS ROAD, LEFT INTO WARWICK AVENUE, RIGHT INTO ALICE STREET, RIGHT INTO SOLDIERS WAY, LEFT INTO COMMERCIAL ROAD. LEFT INTO ALI WAL STREET, LEFT INTO ORDNANCE ROAD, INTO LEOPOLD STREET, LEFT INTO MARKET ROAD AND PROCEED TO RANK 95 ON MARKET ROAD.</p> <p>RETURN.</p> <p>1.1. FROM RANK 95 IN MARKET ROAD, LEFT INTO MOORE ROAD, RIGHT INTO (M4) SOUTHERN FREEWAY, TAKE OFF RAMP RIGHT INTO M7 (EDWIN SWALES DRIVE), RIGHT INTO SARNIA ROAD (M5) TO ROSSBURGH TAXI RANK 95 AND RETURN ALONG SARNIA ROAD (M5) WHICH BECOMES MAIN ROAD, UNDERWOOD ROAD, LEFT INTO OLD MAIN ROAD, LEFT INTO MOODIE STREET, RIGHT INTO HILL STREET, LEFT INTO LINK ROAD AND PROCEED TO THE LINK ROAD TAXI RANK IN PINETOWN.</p> <p>ALTERNATIVE.</p> <p>1.2. FROM RANK 95 IN MARKET ROAD FOLLOW THE SAME ROUTE AS IN 1.1 UP TO THE INTERSECTION BETWEEN SARNIA AND STELLA ROAD THEN PROCEED LEFT INTO AND ALONG STELLA ROAD UNTIL ITS JUNCTION WITH SARNIA ROAD AND PROCEED TO LINK ROAD TAXI RANK AS IN 1.1.</p>
12.2	<p>2206RK2206RK00120027 - CHARTER SERVICE</p> <p>FROM PINETOWN TAXI ASSOCIATION (LINK) RANK TO POINT WITHIN THE PROVINCE OF KZN ONLY. NO PICKING UP OR SETTING DOWN OF PASSENGERS EN ROUTE.</p>



transport

Department:
Transport
Province of KwaZulu-Natal

GAZETTE

LGKZNG22-2023-AUG

REGION: ALL

1) Application Number: APP0160523	2) Gazette Number: LGKZNG22-2023-AUG
3) Applicant: D THOOLSIRAM ID NO. 6709025203084 Association: PINETOWN TAXI OWNERS ASSOCIATION(LINKRD)	4) Applicant Address: 24 27TH AVENUE UMHLATUZANA 4054
5) Existing Licence Holder: NOT APPLICABLE ID NO. NOT APPLICABLE	6) Existing Licence Holder Address: NOT APPLICABLE
7) Type of application: NEW OPERATING LICENCE	8) Operating Licence Number: NOTAVAILABLE
9) Vehicle Type: MINIBUS	10) 1 X 14 (SEATED) + 0 (STANDING)
11) Region: DURBAN WEST	
12.1	<p>2206RK21004R00049630 - PINETOWN TO DURBAN</p> <p>FROM LINK ROAD TAXI RANK IN PINETOWN, LEFT INTO FORD ROAD, INTO CHAPEL STREET, RIGHT INTO CROMPTON STREET, LEFT INTO UNDERWOOD ROAD ALONG BARTLETT ROAD, STAPPLETON ROAD, ENTABENI ROAD AND CARVELL ROAD TO MAIN ROAD (M5) AND PROCEED ALONG M5 WHICH BECOMES SARNIA ROAD INTO UMBILO (R102), RIGHT INTO BEREA ROAD, INTO LANCERS ROAD, LEFT INTO WARWICK AVENUE, RIGHT INTO ALICE STREET, RIGHT INTO SOLDIERS WAY, LEFT INTO COMMERCIAL ROAD. LEFT INTO ALI WAL STREET, LEFT INTO ORDNANCE ROAD, INTO LEOPOLD STREET, LEFT INTO MARKET ROAD AND PROCEED TO RANK 95 ON MARKET ROAD.</p> <p>RETURN.</p> <p>1.1. FROM RANK 95 IN MARKET ROAD, LEFT INTO MOORE ROAD, RIGHT INTO (M4) SOUTHERN FREEWAY, TAKE OFF RAMP RIGHT INTO M7 (EDWIN SWALES DRIVE), RIGHT INTO SARNIA ROAD (M5) TO ROSSBURGH TAXI RANK 95 AND RETURN ALONG SARNIA ROAD (M5) WHICH BECOMES MAIN ROAD, UNDERWOOD ROAD, LEFT INTO OLD MAIN ROAD, LEFT INTO MOODIE STREET, RIGHT INTO HILL STREET, LEFT INTO LINK ROAD AND PROCEED TO THE LINK ROAD TAXI RANK IN PINETOWN.</p> <p>ALTERNATIVE.</p> <p>1.2. FROM RANK 95 IN MARKET ROAD FOLLOW THE SAME ROUTE AS IN 1.1 UP TO THE INTERSECTION BETWEEN SARNIA AND STELLA ROAD THEN PROCEED LEFT INTO AND ALONG STELLA ROAD UNTIL ITS JUNCTION WITH SARNIA ROAD AND PROCEED TO LINK ROAD TAXI RANK AS IN 1.1.</p>
12.2	<p>2206RK2206RK00120027 - CHARTER SERVICE</p> <p>FROM PINETOWN TAXI ASSOCIATION (LINK) RANK TO POINT WITHIN THE PROVINCE OF KZN ONLY. NO PICKING UP OR SETTING DOWN OF PASSENGERS EN ROUTE.</p>



transport

Department:
Transport
Province of KwaZulu-Natal

GAZETTE

LGKZNG22-2023-AUG

REGION: ALL

1) Application Number: APP0160607	2) Gazette Number: LGKZNG22-2023-AUG
3) Applicant: ML KUNENE ID NO. 6911200419085 Association: KWA-MASHU TAXI OWNERS ASSOCIATION	4) Applicant Address: C781 ILLOVO ROAD KWAMASHU DURBAN 4359
5) Existing Licence Holder: NR KUNENE ID NO. 5809220907082	6) Existing Licence Holder Address: C781 ILLOVO ROAD KWAMASHU 4359
7) Type of application: NORMAL TRANSFER	8) Operating Licence Number: LGKZN1403003019
9) Vehicle Type: MINIBUS	10) 1 X 15 (SEATED) + 0 (STANDING)
11) Region: GREATER NORTH	
12.1	2206LN2206RK00047573 - KWA-MASHU CAMP TO PINETOWN MALANDELA ROAD, INANDA ROAD, INANDA HIGHWAY, RIGHT INTO THE M19, ALONG M19, LEFT INTO SHEPSTONE ROAD, INTO BEVISS ROAD, RIGHT INTO OLD MAIN ROAD (M31), LEFT INTO CROMPTON STREET, RIGHT INTO HILL STREET AND PROCEED TO THE TAXI RANK IN HILL STREET.
12.2	2206UW2206RK00048170 - KWA-MASHU TO PINETOWN MALANDELA ROAD, INANDA ROAD, INANDA HIGHWAY, RIGHT INTO THE M19, ALONG M19, LEFT INTO SHEPSTONE ROAD, INTO BEVISS ROAD, RIGHT INTO OLD MAIN ROAD (M31), LEFT INTO CROMPTON STREET, RIGHT INTO HILL STREET AND PROCEED TO THE TAXI RANK IN HILL STREET.
12.3	220B5P2206LS00168170 - FROM KWAMASHU HOSTEL TAXI RANK, TURN LEFT INTO MUSA ROAD AND THEN RIGHT INTO MALANDELA ROAD AND THEN RIGHT AND PROCEED ALONG HAYFIELDS ROAD WHICH LEADS TO THE RESIDENTIAL AREA TO PICK UP POINTS IN MOUNT ROYAL AND AT MOUNT ROYAL SET DOWN AND PICK UP UP PASSENGERS AND DRIVE BACK ALONG HAYFIELDS ROAD AND TURN LEFT TO MALANDELA ROAD AND JOIN ON RAMP ONWARDS M25 AND DRIVE ALONG SAME ROUTE AT N2 FREEWAY BRIDGE TAKE RIGHT TURN AND JOIN N2 SOUTH. AT EB CLOETE JUNCTION, TURN LEFT AND JOIN N3 FREEWAY EASTWARDS, PASS TOLLGATE AND TURN LEFT INTO RANK NO 253 ALONG WARWICK AVENUE RESERVE ROUTE DRIVE ALONG THE SAME ROUTE AS MENTIONED IN ROUTE NO.1 ABOVE. NB: IN ROUTE NO.4 ABOVE THERE ARE PICK UP POINTS AND DROP OFFS ALONG THE WAY EXCEPT ON N2 AND N3 FREEWAYS ONLY.



transport

Department:
Transport
Province of KwaZulu-Natal

GAZETTE

LGKZNG22-2023-AUG

REGION: ALL

12.4	<p>2206UB21004R00048164 - FROM KWAMASHU SECTIONS C,D,& B,K & J AND L & M TO DURBAN</p> <p>2.1 C, D & B:</p> <p>UBUBANE ROAD, RIGHT INTO ISIGWEGWE ROAD, INTO ISIPINGO ROAD, LEFT INTO AMANZIMTOTI ROAD, LEFT INTO MALANDELA ROAD, INTO INANDA ROAD, INTO INANDA HIGHWAY, RIGHT INTO N2, INTO WESTERN FREEWAY (N3) ALONG WESTERN FREEWAY (N3), LEFT TO BEREA ROAD NORTH, OLD DUTCH ROAD, ALICE STREET, RIGHT INTO GREY STREET, LEFT INTO COMMERCIAL, LEFT INTO FIELD TO SOLDIER'S WAY TAXI RANK.</p> <p>ALTERNATIVELY.</p> <p>FROM COMMERCIAL ROAD, RIGHT GARDNER STREET, RIGHT INTO PINE STREET INTO WESTERN FREEWAY.</p> <p>ALTERNATIVELY.</p> <p>MALANDELA ROAD, M25, N2, INTO WESTERN FREEWAY (N3).</p> <p>2.2 K & J</p> <p>NKONJANE ROAD, LEFT INTO SIGWACA ROAD, RIGHT INTO PHOTHWE ROAD, RIGHT INTO MPANGELE ROAD, LEFT INTO MCAKA ROAD, LEFT INTO MKHIWANE ROAD, RIGHT INTO NYALA ROAD, INTO UNDLONDLO ROAD, RIGHT INTO MALANDELA ROAD, INANDA ROAD, INTO INANDA HIGHWAY, RIGHT INTO N2 INTO WESTERN FREEWAY (N3) EAST BOUND, ALONG TO WESTERN FREEWAY (N3), LEFT TO BEREA ROAD NORTH, INTO OLD DUTCH ROAD, ALICE STREET, RIGHT INTO GREY STREET, LEFT INTO COMMERCIAL, LEFT INTO FIELD, TO SOLDIER'S WAY TAXI RANK.</p> <p>ALTERNATIVELY</p> <p>FROM COMMERCIAL ROAD, RIGHT INTO GARDNER STREET, RIGHT INTO PINE STREET TO WESTERN FREEWAY.</p> <p>ALTERNATIVELY.</p> <p>MALANDELA ROAD, M25, N2, INTO WESTERN FREEWAY (N3).</p> <p>2.3. L & M:</p> <p>BHEJANE ROAD, RIGHT INTO HLOBANE ROAD, LEFT INTO LUTHULI ROAD, RIGHT INTO ZULU ROAD, LEFT INTO NTOMBELA ROAD, RIGHT INTO MALANDELA ROAD, INTO INANDA ROAD, INTO INANDA HIGHWAY, RIGHT INTO N2 WESTERN FREEWAY (N3) EAST BOUND, ALONG TO WESTERN FREEWAY (N3), LEFT TO BEREA ROAD NORTH, INTO OLD DUTCH ROAD, ALICE STREET, RIGHT INTO GREY STREET, LEFT INTO COMMERCIAL, LEFT INTO FIELD STREET, TO SOLDIER'S WAY TAXI RANK.</p> <p>ALTERNATIVELY.</p> <p>FROM COMMERCIAL ROAD, RIGHT INTO GARDNER STREET, RIGHT INTO PINE STREET TO WESTERN FREEWAY.</p> <p>ALTERNATIVELY.</p> <p>MALANDELA ROAD, M25, N2, INTO WESTERN FREEWAY (N3).</p> <p>ALTERNATIVELY.</p> <p>NYALA ROAD, LEFT INTO PHITHI, INTO MDONI ROAD, NYALA, INTO MBONDWE ROAD, RIGHT INTO SIBISI ROAD, INTO MKHWANAZI ROAD, LEFT INTO MAKHATHINI ROAD, LEFT INTO MLANGENI ROAD, LEFT INTO NTOMBELA ROAD INTO INANDA ROAD, INTO INANDA HIGHWAY, RIGHT INTO N2 INTO WESTERN FREEWAY (N3) EAST BOUND, ALONG TO WESTERN FREEWAY (N3), LEFT TO BEREA ROAD NORTH, INTO OLD DUTCH ROAD, ALICE STREET, RIGHT INTO GREY STREET, LEFT INTO COMMERCIAL, LEFT INTO FIELD STREET, TO SOLDIER'S WAY TAXI RANK.</p> <p>ALTERNATIVELY.</p> <p>FROM COMMERCIAL ROAD, RIGHT INTO GARDNER STREET, RIGHT INTO PINE STREET TO WESTERN FREEWAY.</p> <p>ALTERNATIVELY.</p> <p>MALANDELA ROAD, M25, N2 INTO WESTERN FREEWAY (N3).</p>
12.5	<p>2206UW21004R00048158 - KWA-MASHU TOWNSHIP TO DURBAN</p> <p>FROM KWA-MASHU TAXI RANK, INTO MALANDELA ROAD, INTO INANDA ROAD, INTO INANDA HIGHWAY, RIGHT INTO N2, INTO WESTERN FREEWAY (N3) ALONG THE WESTERN FREEWAY (N3), LEFT INTO BEREA ROAD NORTH, INTO OLD DUTCH ROAD, ALICE STREET, RIGHT INTO GREY STREET, LEFT INTO COMMERCIAL, LEFT INTO FIELD STREET TO SOLDIER'S WAY TAXI RANK.</p> <p>FROM COMMERCIAL ROAD, TURN RIGHT INTO GARDNER STREET, RIGHT INTO PINE STREET TO WESTERN FREEWAY.</p> <p>FROM SOLDIER'S WAY TAXI RANK, TO FIELD STREET, LEFT INTO LEOPOLD STREET, TO CANNONGATE ROAD, INTO WESTERN FREEWAY (N3), INTO N2, INANDA ROAD OFF-RAMP, INANDA HIGHWAY, MALANDELA ROAD.</p>
12.6	<p>2206UW2206UW00048169 - KWA-MASHU TO STANGER</p> <p>FROM APPROVED TAXI RANK IN KWA-MASHU TO APPROVED TAXI RANK IN STANGER TO VERULAM</p> <p>ALONG MALANDELA ROAD, RIGHT INTO M25, LEFT INTO THE N2, ALONG THE N2 LEFT INTO M41, ALONG THE M41 RIGHT INTO WICK STREET, LEFT INTO IRELAND STREET, RIGHT INTO WICK STREET, RIGHT INTO R102, PROCEED ALONG R102, PROCEED ALONG R102 TO STANGER DIRECT AND RETURN.</p>
12.7	<p>2206UW2206M100048173 - KWA-MASHU TO POINT</p> <p>INWARDS: FROM KWA-MASHU TAXI RANK INTO MALANDELA ROAD, INTO M25 INTO NORTH COAST ROAD, INTO UMGENI ROAD, LEFT INTO ARGYLE ROAD, RIGHT INTO BRICKHILL ROAD, INTO POINT ROAD, DIRECT AND RETURN.</p> <p>OUTWARDS: FROM POINT ROAD, RIGHT INTO BAY TERRACE ROAD, RIGHT INTO STANGER STREET, INTO ARGYLE ROAD, INTO UMGENI ROAD, INTO M25, LEFT INTO MALANDELA ROAD, INTO KWA-MASHU TAXI RANK.</p>



transport

Department:
Transport
Province of KwaZulu-Natal

GAZETTE

LGKZNG22-2023-AUG

REGION: ALL

12.8	<p>2206UW2206UD00048176 - KWA-MASHU TOWNSHIP TO KWA-MASHU L & M</p> <p>FROM KWA-MASHU TO CROSSROADS.</p> <p>KWA-MASHU TAXI RANK TO CROSSROAD VIA MALANDELA ROAD, LEFT INTO BHEJANE ROAD, RIGHT INTO HLOBANE ROAD, LEFT INTO NDLONDLO ROAD, LEFT INTO LUTHULI ROAD, RIGHT INTO ZULU ROAD, LEFT INTO NTOMBELA ROAD INTO MALANDELA ROAD (CROSSROAD TAXI RANK).</p> <p>10.2 FROM KWA-MASHU TO M SECTION (NHLUNGWANE).</p> <p>FROM KWA-MASHU TAXI RANK VIA MALANDELA ROAD LEFT INTO BHEJANE ROAD, LEFT INTO NYALA ROAD LEFT INTO MPUKANE ROAD, RIGHT INTO NYALA ROAD, LEFT INTO BUNGEZI ROAD, RIGHT INTO NTUZUMA ACCESS ROAD, RIGHT INTO M25, INTO BESTER TAXI RANK AND RETURN ALONG THE SAME ROUTE.</p> <p>10.3 FROM KWA-MASHU TO BESTER</p> <p>FROM KWA-MASHU TAXI RANK TO BESTER VIA MALANDELA ROAD, INTO BHEJANE ROAD, LEFT INTO SIBISI ROAD, RIGHT INTO NYALA ROAD, RIGHT INTO BUNGEZI ROAD, RIGHT INTO NTUZUMA ACCESS ROAD, TO BESTER RANK AND RETURN ALONG THE SAME ROUTE.</p> <p>10.4 FROM KWA-MASHU TO L SECTION</p> <p>KWA-MASHU TAXI RANK INTO MALANDELA ROAD, INTO BHEJANE ROAD, LEFT INTO NYALA ROAD, INTO MBONDWE ROAD, RIGHT INTO INGCEBO DRIVE, LEFT INTO MBONDWE ROAD, LEFT INTO PHITHI ROAD, DIRECT AND RETURN.</p> <p>10.5 FROM KWA-MASHU TAXI RANK TO N SECTION.</p> <p>FROM KWA-MASHU TAXI RANK INTO MALANDELA ROAD, INTO BHEJANE ROAD, LEFT INTO NYALA ROAD, INTO UNDIYAZANA DRIVE, LEFT INTO MBONDWE ROAD, LEFT INTO EGUGWINI STREET, LEFT INTO UMATHINTA DRIVE, LEFT INTO IBOHLOLOLO DRIVE, AND RETURN ALONG THE SAME ROUTE.</p> <p>10.6 KWA-MASHU TAXI RANK TO K & J.</p> <p>FROM KWA-MASHU TAXI RANK INTO MALANDELA ROAD, RIGHT INTO MKHIWANE ROAD, LEFT INTO MCAKA ROAD, RIGHT INTO MPANGELE ROAD, LEFT INTO PHOTHEWE ROAD, LEFT INTO QOPHAMUTHI ROAD, LEFT INTO SAGWACA ROAD, RIGHT INTO NKONJANE ROAD LEFT INTO MALANDELA ROAD, AND RETURN TO THE RANK.</p>
12.9	<p>2206UW2206RK00048168 - KWA-MASHU TO PINETOWN</p> <p>3 A. FROM APPROVED TAXI RANK IN KWA-MASHU TO APPROVED TAXI RANK IN PINETOWN VIA BESTER, CROSSROADS DIRECT AND RETURN. ALONG MALANDELA ROAD, LEFT INTO BHEJANE ROAD, ALONG BHEJANE ROAD, LEFT INTO SIBISI ROAD, RIGHT INTO NYALA ROAD, RIGHT INTO BHUNGEZI ROAD, RIGHT INTO NTUZUMA ACCESS, RIGHT INTO M25 ON- RAMP AND PROCEED TO BESTER'S TAXI RANK.</p> <p>ALONG MALANDELA ROAD, LEFT INTO BHEJANE ROAD, RIGHT INTO ZULU ROAD, LEFT INTO NTOMBELA ROAD, LEFT INTO MALANDELA ROAD AND PROCEED TO CROSSROADS TAXI RANK.</p> <p>FROM THE RANK AT KWA-MASHU STATION ALONG ANY OF THE ROUTES ABOVE INTO AND ALONG MALANDELA ROAD, INTO INANDA ROAD, RIGHT INTO THE N2, RIGHT INTO M19, ALONG THE M19, INTO ST. JOHN AVENUE, RIGHT INTO OLD MAIN ROAD (M31), LEFT INTO CROMPTON ROAD, RIGHT INTO HILL STREET AND PROCEED TO THE TAXI RANK.</p>
12.10	<p>2206UW2206U200048172 - KWA-MASHU TO VERULAM</p> <p>KWA-MASHU STATION, INTO MALANDELA ROAD, INTO HUNSLET ROAD, RIGHT INTO ABERDARE DRIVE, LEFT INTO PHOENIX HIGHWAY, LEFT INTO R102, ALONG R102, RIGHT INTO WICKS STREET, LEFT INTO IRELAND STREET, RIGHT INTO MOSS STREET RIGHT INTO WICKS STREET, LEFT INTO R102, ALONG R102, RIGHT INTO NORTHERN DRIVE, RIGHT INTO PHOENIX HIGHWAY, RIGHT INTO INDUSTRIAL PARK ROAD, INTO NTUZUMA ACCESS ROAD, LEFT INTO BHUNGEZI ROAD, LEFT INTO NYALA, RIGHT INTO BHEJANE ROAD AND PROCEED TO THE RANK ON MALANDELA ROAD AT KWA-MASHU STATION.</p>
12.11	<p>2206UW2206UJ00048174 - KWA-MASHU TO KWA-MASHU B D</p> <p>FROM KWA-MASHU B RANK TO KWA-MASHU TAXI RANK (UMSUNDUZI ROAD) INTO AMANZIMTOTI ROAD, UBUBANE ROAD, LEFT INTO ISIHLEBELELO ROAD, LEFT INTO SIKHINDI ROAD, LEFT INTO GIYA ROAD, RIGHT INTO PHEPHELO ROAD, RIGHT INTO MQHINO ROAD, RIGHT INTO THABATHA ROAD, RIGHT INTO SIKHINDI ROAD AND BACK TO ISIHLEBELELO ROAD, VIA UMBANDO ROAD, INTO SIGWEGWE ROAD, INTO UMSUNDUZI ROAD TO KWA-MASHU TAXI RANK (UMSUNDUZI RANK) AND BACK WITH THE SAME ROUTE TO C, B & D.</p>
12.12	<p>2206UW2206UW00048175 - CROSSROADS TO KWA-MASHU</p> <p>FROM CROSSROADS TAXI RANK TO C & D VIA MALANDELA ROAD, INTO UBUBANE ROAD, RIGHT INTO SIGWEGWE ROAD, LEFT INTO INGOME ROAD, RIGHT INTO AMANZIMTOTI ROAD, RIGHT INTO ISIPINGO ROAD AND RETURN BACK ALONG THE SAME ROUTE.</p> <p>FROM CROSSROADS TAXI RANK TO KWA-MASHU STATION VIA MALANDELA ROAD, RIGHT INTO NTOMBELA ROAD, RIGHT INTO ZULU ROAD, LEFT INTO LUTHULI ROAD, RIGHT INTO NDLONDLO ROAD, RIGHT INTO HLOBANI ROAD, LEFT INTO BHEJANE ROAD INTO KWA-MASHU TAXI RANK (MALANDELA ROAD) AND RETURN ALONG THE SAME ROUTE.</p>
12.13	<p>2206LN21004S00047566 - KWA-MASHU TO DURBAN</p> <p>FROM KWAMASHU TAXI RANK, INTO MALANDELA ROAD, INTO INANDA ROAD, INTO INANDA HIGHWAY, RIGHT INTO N2, INTO WESTERN FREEWAY (N3) ALONG THE WESTERN FREEWAY (N3) LEFT INTO BEREA ROAD NORTH, INTO OLD DUTCH ROAD, ALICE STREET, RIGHT INTO GREY STREET, LEFT INTO COMMERCIAL LEFT INTO FIELD STREET TO SOLDIER'S WAY TAXI RANK.</p> <p>FROM COMMERCIAL ROAD RIGHT INTO GARDNER STREET, RIGHT INTO PINE STREET, TO WESTERN FREEWAY.</p> <p>FROM DURBAN BACK TO KWAMASHU FROM SOLDIER'S WAY TAXI RANK, TO FIELD STREET, LEFT INTO LEOPOLD STREET, TO CANNONGATE ROAD, INTO WESTERN FREEWAY (N3), INTO N2, INANDA ROAD OFF-RAMP, INANDA HIGHWAY, MALANDELA ROAD.</p>
12.14	<p>2206LN2206RK00047567 - KWA-MASHU CAMP TO PINETOWN</p> <p>FROM ALONG MALANDELA ROAD, LEFT INTO BHEJANE ROAD, ALONG BHEJANE ROAD, LEFT INTO SIBISI ROAD, RIGHT INTO NYALA ROAD, RIGHT INTO BHUNGEZI ROAD, RIGHT INTO NTUZUMA ACCESS, RIGHT INTO M25 ON-RAMP AND PROCEED TO BESTER'S TAXI RANK. * ALONG MALANDELA ROAD, LEFT INTO BHEJANE ROAD, RIGHT INTO ZULU ROAD, LEFT INTO NTOMBELA ROAD, LEFT INTO MALANDELA ROAD AND PROCEED TO CROSSROADS TAXI RANK.</p> <p>FROM THE RANK AT KWAMASHU STATION ALONG ANY OF THE ROUTES ABOVE INTO AND ALONG MALANDELA ROAD, INTO INANDA ROAD, RIGHT INTO N2, RIGHT INTO M19, ALONG THE M19, INTO ST JOHN AVENUE, RIGHT INTO OLD MAIN ROAD (M31), LEFT INTO CROMPTON ROAD, RIGHT INTO HILL STREET AND PROCEED TO THE TAXI RANK.</p>



transport

Department:
Transport
Province of KwaZulu-Natal

GAZETTE

LGKZNG22-2023-AUG

REGION: ALL

12.15	2206LN22027Q10047570 - KWA-MASHU CAMP TO STANGER
	FROM APPROVED TAXI RANK IN KWAMASHU TO APPROVED TAXI RANK IN STANGER VIA VERULAM ALONG MALANDELA ROAD, RIGHT INTO M25, LEFT INTO THE N2, ALONG THE N2, LEFT INTO M41, ALONG THE M41, RIGHT INTO WICK STREET, LEFT INTO IRELAND STREET, RIGHT INTO WICK STREET, RIGHT INTO R102, PROCEED ALONG R102, PROCEED ALONG R102 TO STANGER DIRECT AND RETURN.
12.16	2206LN2206U200047576 - KWA-MASHU CAMP TO VERULAM
	FROM KWAMASHU STATION, INTO MALANDELA ROAD, INTO HUNSLET ROAD, RIGHT INTO ABERDARE DRIVE, LEFT INTO PHOENIX HIGHWAY, LEFT INTO R102, ALONG R102, RIGHT INTO WICKS STREET, LEFT INTO IRELAND STREET, RIGHT INTO MOSS STREET, RIGHT INTO WICKS STREET, LEFT INTO R102, ALONG R102, RIGHT INTO NORTHERN DRIVE, RIGHT INTO PHOENIX HIGHWAY, RIGHT INTO INDUSTRIAL PARK ROAD, INTO NTUZUMA ACCESS ROAD, LEFT INTO BHUNGEZI ROAD, LEFT INTO NYALA, RIGHT INTO BHEJANE ROAD AND PROCEED OT THE RANK ON MALANDELA ROAD AT KWAMASHU STATION.
12.17	2206LN2206M100047580 - KWA-MASHU CAMP TO POINT
	FROM KWAMASHU TAXI RANK INTO MALANDELA ROAD, INTO M25 INTO NORTH COAST ROAD, INTO UMGENI ROAD, LEFT INTO ARGYLE ROAD, RIGHT INTO BRICKHILL ROAD, INTO POINT ROAD, DIRECT AND RETURN. OUTWARDS FROM POINT ROAD, RIGHT INTO BAYTERRACE ROAD, RIGHT INTO STANGER STREET, INTO ARGYLE ROAD, INTO UMGENI ROAD, INTO MALANDELA ROAD, INTO KWAMASHU TAXI RANK.
12.18	2206LN2206LN00047583 - KWA-MASHU CAMP TO C,B & D ROUTES
	FROM KWAMASHU B RANK TO KWAMASHU TAXI RANK (UMSUNDUZI ROAD) INTO AMANZIMTOTI ROAD, UBUBANE ROAD, LEFT INTO ISIHLEBELELO ROAD, LEFT INTO SIKHINDI ROAD, LEFT INTO GIYA ROAD, RIGHT INTO PHEPELO ROAD, RIGHT INTO MQHINO ROAD, RIGHT INTO THABATHA ROAD, RIGHT INTO SIKHINDI ROAD BACK INTO ISIHLEBELELO ROAD, VIA UMBANDO ROAD, INTO SIGWEGWE ROAD, INTO UMSUNDUZI ROAD TO KWAMASHU TAXI RANK (UMSUNDUZI RANK) AND BACK WITH THE SAME ROUTE TO C, B & D.
12.19	2206LN2206LN00047585 - CROSSROADS TAXI RANK TO KWAMASHU STATION VIA C & D.
	1. FROM CROSSROADS TAXI RANK TO C & D VIA MALANDELA ROAD, INTO UBUBANE ROAD, RIGHT INTO SIGWEGWE ROAD, LEFT INTO INGOME ROAD, RIGHT INTO AMANZIMTOTI ROAD, RIGHT INTO ISIPINGO ROAD AND RETURN BACK ALONG THE SAME ROUTE. 2. FROM CROSSROADS TAXI RANK TO KWAMASHU STATION VIA MALANDELA ROAD, RIGHT INTO NTOMBELA ROAD, RIGHT INTO ZULU ROAD, LEFT INTO LUTHULI ROAD, RIGHT INTO NDLONDLO ROAD, RIGHT INTO HLOBANI ROAD, LEFT INTO BHEJANE ROAD INTO KWAMASHU TAXI RANK (MALANDELA ROAD) AND RETURN ALONG THE SAME ROUTE BACK.
12.20	2206LN2206LN00047586 - KWA-MASHU TO KWA-MASHU L AND M SECTION
	FROM KWAMASHU TAXI RANK VIA MALANDELA ROAD, LEFT INTO BHEJANE ROAD, RIGHT INTO NYALA ROAD, LEFT INTO MPUKANE ROAD, RIGHT INTO NYALA ROAD, INTO BUNGEZI RIGHT INTO NTUZUMA ACCESS ROAD, RIGHT INTO M25, INTO BESTER TAXI RANK AND RETURN ALONG THE SAME ROUTE BACK. FROM KWAMASHU TAXI RANK TO BESTER VIA MALANDELA ROAD, INTO BHEJANE ROAD, LEFT INTO SIBISI ROAD, RIGHT INTO NYALA ROAD, RIGHT INTO BUNGEZI ROAD, RIGHT INTO NTUZUMA ACCESS ROAD, TO BESTER RANK AND RETURN SAME ROUTE BACK. FROM KWAMASHU TAXI RANK VIA MALANDELA ROAD, INTO BHEJANE ROAD, LEFT INTO MPUNZI ROAD, RIGHT INTO NYALA ROAD, LEFT INTO MBONDWE ROAD, LEFT INTO INGCEBO DRIVE, LEFT INTO IMBONDWE ROAD, LEFT INTO PHITHI ROAD, DIRECT RETURN.
12.21	2206LN2206LN00047587 - KWA-MASHU TO K & J
	FROM KWAMASHU TAXI RANK INTO MALANDELA ROAD, RIGHT INTO MKHIWANE ROAD, LEFT INTO MCAKA ROAD, RIGHT INTO MPANGELE ROAD, LEFT INTO PHOTHWE ROAD, LEFT INTO QOPHAMUTHI ROAD, LEFT INTO SAGWACA ROAD, RIGHT INTO NKONJANE ROAD, LEFT INTO MALANDELA ROAD AND RETURN TO THE RANK.



transport

Department:
Transport
Province of KwaZulu-Natal

GAZETTE

LGKZNG22-2023-AUG

REGION: ALL

12.22	<p>2206LS21004R00048153 - KWA-MASHU SECTIONS TO DURBAN</p> <p>2. FROM KWAMASHU SECTIONS C, D & B, K & J & L & M TO DURBAN.</p> <p>2.1. C, D & B.</p> <p>UBUBANE ROAD, RIGHT INTO ISIGWEGWE ROAD, INTO ISIPINGO ROAD, LEFT TO UMANZIMTOTI ROAD, LEFT INTO MALANDELA ROAD, INTO INANDA ROAD INTO INANDA HIGHWAY, RIGHT INTO N2, INTO WESTERN FREEWAY (N3) ALONG WESTERN FREEWAY (N3), LEFT TO BEREA ROAD, OLD DUTCH ROAD, ALICE STREET, RIGHT INTO GREY STREET, LEFT INTO COMMERCIAL, LEFT INTO FIELD STREET TO SOLDIER'S WAY TAXI RANK.</p> <p>ALTERNATIVELY.</p> <p>FROM COMMERCIAL ROAD, RIGHT GARDNER STREET, RIGHT INTO PINE STREET INTO WESTERN FREEWAY.</p> <p>ALTERNATIVELY.</p> <p>MALANDELA ROAD, M25, N2, INTO WESTERN FREEWAY (N3).</p> <p>2.2 K & J</p> <p>NKONJANE ROAD, LEFT INTO SAGWACA ROAD, RIGHT INTO PHOTHWE ROAD, RIGHT INTO MPANGELE ROAD, LEFT INTO MCAKA ROAD, LEFT INTO MKHIWANE ROAD, RIGHT INTO NYALA ROAD, INTO UNDLONDLO ROAD, RIGHT INTO MALANDELA ROAD, INANDA ROAD, INTO INANDA HIGHWAY, RIGHT INTO N2 INTO WESTERN FREEWAY (N3) EAST BOUND, ALONG TO WESTERN FREEWAY (N3) LEFT TO BEREA ROAD NORTH, INTO OLD DUTCH ROAD, ALICE STREET, RIGHT INTO GREY STREET, LEFT INTO COMMERCIAL, LEFT INTO FIELD STREET, TO SOLDIER'S WAY TAXI RANK.</p> <p>ALTERNATIVELY.</p> <p>FROM COMMERCIAL ROAD, RIGHT INTO GARNER STREET, AND RIGHT INTO PINE STREET TO WESTERN FREEWAY.</p> <p>ALTERNATIVELY.</p> <p>MALANDELA ROAD, M25, N2 INTO WESTERN FREEWAY (N3).</p> <p>2.3 L & M.</p> <p>BHEJANE ROAD, RIGHT INTO HLOBANE ROAD, LEFT INTO NDLONDLO ROAD, LEFT INTO LUTHULI ROAD, RIGHT INTO ZULU ROAD, LEFT INTO NTOMBELA ROAD, RIGHT INTO MALANDELA ROAD, INTO INANDA ROAD, INTO INANDA HIGHWAY, RIGHT INTO N2 INTO WESTERN FREEWAY (N3) EAST BOUND, ALONG TO WESTERN FREEWAY (N3), LEFT TO BEREA ROAD NORTH, INTO OLD DUTCH ROAD, ALICE STREET, RIGHT INTO GREY STREET, LEFT INTO COMMERCIAL, LEFT INTO FIELD STREET, TO SOLDIER'S WAY TAXI RANK.</p> <p>ALTERNATIVELY.</p> <p>FROM COMMERCIAL ROAD, RIGHT INTO GARDNER STREET, RIGHT INTO PINE STREET TO WESTERN FREEWAY.</p> <p>ALTERNATIVELY.</p> <p>MALANDELA ROAD, M25, N2, INTO WESTERN FREEWAY (N3).</p> <p>ALTERNATIVELY.</p> <p>NYALA ROAD, LEFT INTO PHITHI, INTO MDONI ROAD, NYALA INTO MBONDWE ROAD, RIGHT INTO SIBISI ROAD, INTO MKHWANAZI ROAD, LEFT INTO MLANGENI ROAD, LEFT INTO NTOMBELA ROAD INTO INANDA ROAD, INTO INANDA HIGHWAY, RIGHT INTO N2 INTO WESTERN FREEWAY (N3) EAST BOUND, ALONG TO WESTERN FREEWAY (N3), LEFT TO BEREA ROAD NORTH, INTO OLD DUTCH ROAD, ALICE STREET, RIGHT INTO GREY STREET, LEFT INTO COMMERCIAL, LEFT INTO FIELD STREET, TO SOLDIER'S WAY TAXI RANK.</p> <p>ALTERNATIVELY.</p> <p>FROM COMMERCIAL ROAD, RIGHT INTO GARDNER STREET, RIGHT INTO PINE STREET TO WESTERN FREEWAY.</p>
12.23	<p>2206UW2206UW00049427 - CONDITIONS:</p> <ol style="list-style-type: none"> 1. PASSENGERS MAY BE PICKED UP AND /OR SET DOWN ONLY AT DESIGNATED TAXI RANKS OR TAXI STOPS, WHICH SHALL EXCLUDE BUS STOPS. 2. ENTRY OR RANKING ON PRIVATE PROPERTY IS NOT PERMITTED WITHOUT THE WRITTEN PERMISSION OF THE LANDLORD, A COPY OF WHICH MUST BE SUPPLIED TO THE BOARD. 3. WITHOUT HAVING ENTERED INTO AN AGREEMENT WITH OTHER OPERATORS ON A COMMON ROUTE AS CONTEMPLATED BY SECTION 88(2)(B) OF ACT 22 OF 2000, THE PICKING UP OR SETTING DOWN OF PASSENGERS ON SUCH ROUTE IS NOT PERMITTED. A COPY OF SUCH AGREEMENT MUST BE SUPPLIED TO THE BOARD. 4. A RANKS, WHETHER ON-STREET OR OFF-STREET, ONLY THE TAXIS THAT CAN BE ACCOMMODATED IN THE DEMARCATED AREA MAY OCCUPY THE RANK. EXCESS VEHICLES MUST HOLD ELSEWHERE. 5. RANK PERMITS OR LETTERS OF AUTHORITY MUST BE PRODUCED IN RESPECT OF ALL RANKS IN MUNICIPAL AREA, IN PARTICULAR MAJOR TOWNS AND CITIES AND IN PARTICULAR INTER-PROVINCIAL DESTINATIONS. 6. THE ALLOCATION OF ANY ROUTE OR PORTION OF A ROUTE IS SUBJECT TO THE CONDITION THAT IT HAS BEEN APPROVED AND ALLOCATED IN GOOD FAITH AND THAT SUCH ROUTE WILL BE INVALID SHOULD IT TRANSPIRE THAT THE ROUTE OR PORTION THEREOF WILL, OR HAS CAUSED CONFLICT DUE TO IT HAVING BEEN APPROVED BASED ON INCORRECT OR FALSE INFORMATION SUPPLIED TO THE BOARD OR AS A RESULT OF AN ERRORS. IN SUCH INSTANCE THE OPERATING LICENCE MUST BE RETURNED TO THE BOARD FOR CORRECTION. 7. THE VEHICLE MUST BE COVERED BY MOTOR VEHICLE INSURANCE AS WELL AS PERSONAL LIABILITY INSURANCE.
12.24	<p>KZPRERC2751803 - KWAMASHU TAXI RANK TO PINETOWN</p> <p>FROM KWAMASHU TAXI RANK, LEFT TO MALANDELA ROAD, PICK AND SET DOWN PASSENGERS, RIGHT TO DUMISANI MAKHAYE DRIVE, NO PICKING AND SETTING DOWN OF PASSENGERS, RIGHT TO SHEPSTONE ROAD (QASHANA KHUZWAYO ROAD), RIGHT TO CROMPTON STREET, RIGHT TO KINGS STREET, LEFT TO ANDERSON STREET INTO ANDERSON TAXI RANK AND RETURN ON THE SAME ROUTE.</p>



transport

Department:
Transport
Province of KwaZulu-Natal

GAZETTE

LGKZNG22-2023-AUG

REGION: ALL

1)	Application Number: APP0160613	2)	Gazette Number: LGKZNG22-2023-AUG
3)	Applicant: TF HLONGWA ID NO. 6006080452080 Association: NDWEDWE & DISTRICT TAXI OWNERS ASSOC.	4)	Applicant Address: 189264 MZINYATHI AREA INANDA 4309
5)	Existing Licence Holder: BS HLONGWA ID NO. 5205185243086	6)	Existing Licence Holder Address: PO BOX 23524 OTTAWA, VERULAM KWA-ZULU NATAL 4339
7)	Type of application: DECEASED TRANSFER AND NEW OPERATING LICENCE	8)	Operating Licence Number: LGKZN1403000285
9)	Vehicle Type: MINIBUS TAXI	10)	1 X 9-16 (SEATED) + 0 (STANDING)
11)	Region: GREATER NORTH		
12.1	<p>2206LS2206LS00048937 - 1. FROM NDWEDWE AND DISTRICT TO EMTSHEBHENI (INANDA SAP) AND RETURN TO DURBAN</p> <p>1.1 ENYONI: FROM ENYONI D1613 TO JUNCTION OF P100, P100 TO MTSHEBHENI AND RETURN</p> <p>1.2 EZIMPONDWENI: ROAD P716 JUNCTION WITH P100 TO MTSHEBHENI AND RETURN</p> <p>1.3 GAWULA: ROAD D1543, NGONWENI, P100 TO MTSHEBHENI AND RETURN</p> <p>1.4 KWAGOQO/MSILILI: FROM KWAGOQO D869 TO EZIMPONDWENI ON ROAD P716 TO P100, A LONG ROAD P100 TO MTSHEBHENI AND RETURN</p> <p>1.5 KWASEME: FROM KWASEME, ROAD D1608 TO ROAD P100, A LONG ROAD P100 TO MTSHEBHENI AND RETURN</p> <p>1.6 MZINYATHI: FROM KWASEME ROAD D1608 TO MZINYATHI AND RETURN</p> <p>1.7 MAKHULUSENI: FROM MAKHULUSENI, UNNAMED ROAD, OR, D1514 TO MKHUZE TO ROAD P715 INTO ROAD P100 TO MTSHEBHENI AND RETURN</p> <p>1.8 MANTOBELO: FROM MANTOBELO ROAD 1538 INTO ROAD P715 TO ROAD P100, A LONG ROAD P100 TO MTSHEBHENI AND RETURN</p> <p>1.9 MEME: FROM MEME, UNKNOWN ROAD BECOMING ROAD P1510, ALONG P1510 PASS TAFAMASI TO ITS JUNCTION WITH ROAD P100, ALONG P100, ALONG P100 TO MTSHEBHENI AND RETURN</p> <p>1.10 NDWEDWE: FROM NDWEDWE, ROAD P715 TO ITS JUNCTION WITH ROAD P100, ALONG P100 TO MTSHEBHENI AND RETURN</p> <p>1.11 NGOZA: FROM NGOZA TO MTATA ON UNNAMED ROAD, RETURN TO ROAD D870, P100, ALONG TO MTSHEBHENI AND RETURN</p> <p>1.12 NJOBOYINYE: FROM NJOBOYINYE ON ROAD P102, BECOMING ROAD P100, INTO ROAD D1604, BECOMING ROAD D1510, TAFAMASI, BECOMING ROAD P100, A LONG ROAD P100 TO MTSHEBHENI AND RETURN</p> <p>1.13 SIMAMANE: FROM SIMAMANE ON ROAD D1513 VIA MANGANGENI ON ROAD D1513 BECOMING ROAD P715 INTO ROAD P100, A LONG ROAD P100 TO MTSHEBHENI AND RETURN</p> <p>1.14 KHUSANE: A3827 IS FROM D870 TO KHUSANE AND THEN JOINING D1606 AT PHAPHAMA AND CARRIES ON TO P100 AT MANYASENI AND RETURN.</p>		
12.2	<p>2206LS2206LS00048940 - DURBAN TO MTSHEBHENI AND MANYASENI (1.1 TO 1.14).</p> <p>4.1 FROM RANK 85 FIELD STREET, INTO ALBERT STREET, UMGENI ROAD, INTO NORTH COAST ROAD, INTO KWAMASHU HIGHWAY 9M25), INTO MR93, RIGHT INTO M27 PASS EMTSHEBHENI POLICE STATION, LEFT INTO ROAD P100 AND PROCEED TO ANY OF DESTINATION POINTS (1.1 TO 1.14) ABOVE.</p> <p>4.2 FROM RANK 85 ON FIELD STREET, LEFT INTO LEOPOLD STREET, INTO CANONGATE ROAD, INTO THE WESTERN FREEWAY (N3), RIGHT AT SPAGHETTI JUNCTION, INTO THE N2, ALONG THE N2, INTO M27, PASS EMTSHEBHENI POLICE STATION, LEFT INTO P100 AND PROCEED TO ANY DESTINATION POINTS (1.1 TO 1.14) ABOVE.</p> <p>CONDITIONS 1: ON RETURN JOURNEY NO PASSENGERS TO BE SET DOWN ALONG THE ROUTE UNTIL HHLOHHOLO, BUT PASSENGERS CAN BE PICKED UP ALONG THE ROUTE (R102, M25, M27, P100) UNTIL REACHING HHLOHHOLO)</p> <p>CONDITIONS 2: 1. PASSENGERS MAY BE PICKED UP AND/OR SET DOWN ONLY AT DESIGNATED TAXI RANK OR TAXI STOP, WHICH SHALL EXCLUDE BUS STOPS. 2. ON THE IN BOUND TRIP DURBAN, NO PASSENGERS MAY BE PICKED UP EN ROUTE FROM ENTERING HHLOHHOLO, UNTIL REACHING ETNA LANE OR FIELD STREET TAXI RANK. 3. ON THE RETURN TRIP TO NDWEDWE, NO PASSENGERS MAY BE SET DOWN UNTIL REACHING HHLOHHOLO. 4. ENTRY OR RANKING ON PRIVATE PROPERTY IS NOT PERMITTED WITHOUT WRITTEN PERMISSION ON THE LANDLORD, A COPY OF WHICH MUST BE SUPPLIED ON THE BOARD. 5. WITHOUT HAVING ENTERED INTO AN AGREEMENT WITH OTHER OPERATORS ON A COMMON ROUTE, AS CONTEMPLATED BY SECTION 88(2)(B) OF ACT 22 OF 2000, THE PICKING UP OR SETTING DOWN OF PASSENGERS ON SUCH ROUTE IS NOT PERMITTED. A COPY OF SUCH AGREEMENT MUST BE SUPPLIED TO THE BOARD. 6. AT RANKS, WHETHER ON-STREET OR OFF-STREET, ONLY THE TAXIS THAT CAN BE ACCOMMODATED IN THE DEMARCATED AREA MAY OCCUPY THE RANK, EXCESS VEHICLES MUST HOLD ELSEWHERE AT DESIGNATED AREAS.</p>		
12.3	<p>2206OA2206OA00050072 - INANDA TO INANDA</p> <p>ROUTE 1 FROM NDWEDWE AND DISTRICT TO EMTSHEBHENI (INANDA SAP) AND RETURN OR TO DURBAN</p> <p>1.1 ENYONI: FROM ENYONI D1613 TO JUNCTION OF P100, P100 TO EMTSHEBHENI AND RETURN</p> <p>1.2 EZIMPONDWENI: ROAD P716 JUNCTION WITH P100, A LONG P100 TO MTSHEBHENI; AND RETURN.</p> <p>1.3 GAWULA: ROAD D1543, NGONWENI, P100 TO MTSHEBHENI; AND RETURN.</p> <p>1.4 KWAGOQO / MSILILI: FROM KWAGOQO D869 TO EZIMPONDWENI ON ROAD P716, ROAD P716 TO P100, A LONG ROAD P100 TO MTSHEBHENI AND RETURN</p> <p>1.5 KWASEME: FROM KWASEME, ROAD D1608 TO ROAD P100, A LONG ROAD P100 TO MTSHEBHENI; AND RETURN.</p> <p>1.6 MZINYATHI: FROM KWASEME ROAD D1608 TO MZINYATHI AND RETURN;</p> <p>1.7 MAKHULUSENI: FROM MAKHULUSENI, UNNAMED ROAD, OR, D1514 TO MKHUKUZE TO ROAD P715 INTO ROAD P100 TO MTSHEBHENI; AND RETURN.</p> <p>1.8 MANTOBELO: FROM MANTOBELO ROAD 1538 INTO ROAD P715 TO ROAD P100, A LONG ROAD P100 TO MTSHEBHENI; AND RETURN.</p> <p>1.9 MEME: FROM MEME, UNKNOWN ROAD BECOMING ROAD P1510, A LONG P1510 PASS TAFAMASI TO ITS JUNCTION WITH ROAD P100, A LONG P100 TO MTSHEBHENI; AND RETURN.</p> <p>1.10 NDWEDWE: FROM NDWEDWE, ROAD P715 TO ITS JUNCTION WITH ROAD P100, A LONG P100 TO MTSHEBHENI; AND RETURN.</p> <p>1.11 NGOZA: FROM NGOZA TO MATATA ON UNNAMED ROAD, RETURN TO ROAD D870, P100, A LONG TO MTSHEBHENI AND RETURN</p> <p>1.12 NJOBOYINYE: FROM NJOBOYINYE ON ROAD P102, BECOMING ROAD P100, INTO ROAD D1604, BECOMING ROAD D1510, TAFAMASI, BECOMING ROAD P100, A LONG ROAD P100 TO MTSHEBHENI; AND RETURN</p> <p>1.13 SIMAMANE: FROM SIMAMANE ON ROAD D1513 VIA MANGANGENI ON ROAD D1513 BECOMING ROAD P715 INTO ROAD P100, A LONG ROAD P100 TO MTSHEBHENI AND RETURN.</p> <p>1.14 KHUSANE: A3827 IS FROM D870 TO KHUSANE AND THEN JOINING D1606 AT PHAPHAMA AND CARRIES ON TO P100 AT MANYASENI AND RETURN.</p>		



transport

Department:
Transport
Province of KwaZulu-Natal

GAZETTE

LGKZNG22-2023-AUG

REGION: ALL

12.4	<p>2206OA21004R00050073 - EMTSHEBHENI TO DURBAN METRO</p> <p>2. FROM TRANSIT RANK (1.1 TO 1.14) AT MTSHEBHENI AND MANYASENI TO DURBAN (FORWARD JOURNEY)</p> <p>FROM ANY OF THE ABOVE POINTS OF ORIGIN (1.1 TO 1.14), TO ROAD P100, RIGHT INTO M27, LEFT INTO MR93/M25, ALONG M25 (KWA MASHUA HIGHWAY) -</p> <p>2.1. INTO NORTH COAST ROAD (R102), PASS CANNAUGHT BRIDGE, INTO UMGENI ROAD, RIGHT INTO LEOPOLD STREET, RIGHT INTO WARWICK AVENUE, LEFT INTO ETNA LANE AND PROCEED TO RANK NO. 420 IN ETNA LANE.</p> <p>2.2. INTO NORTH COAST ROAD (R102), PASS CANNAUGHT BRIDGE, INTO UMGENI ROAD, RIGHT INTO SOLDIERS' WAY, RIGHT INTO QUEEN STREET, RIGHT INTO FIELD STREET AND PROCEED TO RANK NO. 85 ON FIELD STREET.</p> <p>2.3. INTO NORTH COAST (R102), PASS CANNAUGHT BRIDGE, INTO UMGENI ROAD, INTO SOLDIERS' WAY, RIGHT INTO QUEEN STREET, RIGHT IN FIELD STREET, PROCEED TO RANK 85 ON FIELD STREET, CONTINUE ALONG FIELD STREET, LEFT INTO LEOPOLD STREET, RIGHT INTO WARWICK AVENUE, LEFT INTO ETNA LANE AND PROCEED TO RANK NO. 420 ON ETNA LANE.</p>
------	--



transport

Department:
Transport
Province of KwaZulu-Natal

GAZETTE

LGKZNG22-2023-AUG

REGION: ALL

1)	Application Number: APP0160616	2)	Gazette Number: LGKZNG22-2023-AUG
3)	Applicant: SM MCHUNU ID NO. 7302110302083 Association: MOLWENI WYEBANK TAXI ASSOCIATION	4)	Applicant Address: 595 MZUNGULU ROAD MOLWENI 3652
5)	Existing Licence Holder: TE MCHUNU ID NO. 6309165347088	6)	Existing Licence Holder Address: P.O BOX 40 LINK HILLS 3652
7)	Type of application: DECEASED TRANSFER	8)	Operating Licence Number: LGKZN1503002029
9)	Vehicle Type: MINIBUS	10)	1 X 15 (SEATED) + 0 (STANDING)
11)	Region: DURBAN WEST		
12.1	2206O52206PE00047575 - MOLWENI TO WATERFALL. FROM MOLWENI TAXI RANK, TURN RIGHT TO INANDA ROAD AND TURN LEFT TO LINK RD AND THEN TURN RIGHT TO ROCK ROAD AND THEN TURN RIGHT INTO INANDA ROAD AND DRIVE INTO WATERFALL TAXI RANK AND THEN BACK TO MOLWENI TAXI RANK ALONG THE SAME ROUTE.		
12.2	2206O52206OY00047578 - MOLWENI TO KLOOF. FROM MOLWENI TAXI RANK TURN RIGHT TO INANDA ROAD AND TURN LEFT TO LINK ROAD AND TURN RIGHT INTO BRIDLE ROAD AND PROCEED PAST KRANSKLOOF NATURE RESERVE PROCEED ON KLOOF FALLS ROAD INTO CHURCH ROAD TURN RIGHT INTO OLD MAIN ROAD INTO VILLAGE SHOPPING CENTRE AND RETURN.		
12.3	2206O52206LS00047579 - MOLWENI TO DURBAN. FROM MOLWENI TAXI RANK TURN RIGHT TO INANDA ROAD, LEFT OLD MAIN ROAD THEN TURN LEFT INTO M13 AND LEFT INTO N3 AT PARADISE VALLEY AND PROCEED INTO DURBAN, TURN LEFT INTO BEREA ROAD NORTH, INTO OLD DUTCH ROAD, TURN RIGHT INTO MARKET ROAD, RIGHT INTO UNIVERSITY AVENUE, RIGHT TO LANCERS ROAD, RIGHT INTO WILLS ROAD PROCEED INTO THE ALLOCATED TAXI RANK. RETURN. FROM WILLS ROAD TAXI RANK, RIGHT INTO WARWICK AVENUE / MARKET ROAD, LEFT INTO WEST STREET, LEFT INTO RUSSEL STREET AND PROCEED DIRECTLY TO THE WESTERN FREEWAY (N3) AND RETURN TO MOLWENI TAXI RANK ALONG THE SAME ROUTE IN THE OPPOSITE DIRECTION.		
12.4	2206OZ2206RK00047582 - WYEBANK TO PINETOWN. 8.1 FROM WYEBANK TAXI RANK TURN LEFT TO CIRCLE DRIVE, PROCEED AND TURN RIGHT TO ORCHID AVENUE AND TURN LEFT INTO DAISY LANE AND TURN RIGHT INTO ALMOND AVENUE AND RIGHT INTO ALOE AVENUE AND LEFT INTO CHERRY ROAD, AND TURN RIGHT INTO CIRCLE DRIVE AND RIGHT INTO WYEBANK ROAD AND TURN RIGHT INTO THUTHUKA DRIVE AND LEFT INTO WYEBANK ROAD, RIGHT INTO UMUNGA ROAD, LEFT UMUNGA ROAD RIGHT MDONI CRESCENT, LEFT UMUNGA ROAD, RIGHT WYEBANK ROAD THEN TURN LEFT INTO GLAMIS ROAD AND TURN RIGHT INTO GORDON PIRRIE CRESCENT AND RIGHT INTO GLAMIS ROAD THEN TURN RIGHT INTO BOSSE STREET AND RIGHT INTO BOHMER ROAD CROSS INTO HIGH STREET, TURN RIGHT INTO CAMPBELL ROAD WHICH BECOMES GLENUGIE ROAD AND TURN RIGHT INTO KINGS ROAD AND LEFT INTO ANDERSON ROAD INTO ANDERSON ROAD TAXI RANK AND RETURN BY THE SAME ROUTE TO WYBANK TAXI RANK. 8.2 FROM WYBANK TAXI RANK TURN LEFT INTO UMUNGA ROAD, THEN TURN RIGHT INTO UMDONI CRESCENT AND TURN LEFT INTO UMUNGA ROAD AND LEFT INTO WYBANK ROAD AND RIGHT INTO THUTHUKA DRIVE AND LEFT INTO WYBANK ROAD, THEN LEFT INTO GLAMIS ROAD, TURN RIGHT INTO BOSSE STREET, RIGHT INTO BOHMER ROAD THEN CROSS INTO HIGH STREET AND RIGHT INTO MANORS ROAD AND RIGHT INTO DOONE ROAD, LEFT INTO BEARE DRIVE, CROSS TO JOIN FAIRVIEW CRESCENT AND RIGHT INTO FERNLEIGH ROAD LEFT INTO TYRONE SPY, RIGHT INTO PADFIELD ROAD AND LEFT INTO MANORS ROAD, TURN RIGHT INTO GLENUGIE ROAD AND TURN RIGHT INTO KINGS ROAD AND LEFT INTO ANDERSON ROAD INTO ANDERSON ROAD TAXI RANK AND RETURN BY THE SAME ROUTE TO WYBANK TAXI RANK. 8.3 FROM WYBANK TAXI RANK TURN RIGHT INTO DAHLIA DRIVE, RIGHT INTO ZAMOKUHLE ROAD AND TURN RIGHT INTO ROCK AND TURN RIGHT INTO WYBANK ROAD, RIGHT INTO MARIEVALE DRIVE AND TURN RIGHT INTO KRANTZVIEW ROAD AND TURN LEFT INTO EDWIN SWALES ROAD AND PROCEED INTO KLOOF LANDS ROAD AND LEFT INTO BUCKINGHAM ROAD AND LEFT INTO EMOLWENI ROAD AND RIGHT INTO DAN PIENAAR ROAD, LEFT INTO DOUGLAS ROAD AND TURN LEFT INTO KLOOF FALLS ROAD AND RIGHT INTO IMPANGELE ROAD, TURN LEFT INTO ABELIA ROAD AND RIGHT INTO CHURCH ROAD, PROCEED TO WILLINGDON AVENUE TURN RIGHT INTO PIONEER ROAD, PROCEED INTO OLD MAIN ROAD, AND TURN LEFT INTO VILLAGE ROAD LEFT INTO M13 AND TURN LEFT INTO OLD MAIN ROAD AND RIGHT INTO ANDERSON ROAD INTO ANDERSON TAXI RANK AND RETURN BY THE SAME ROUTE TO WYBANK TAXI RANK.		
12.5	2206RK2206RK00047568 - MOLWENI TO PINETOWN FROM MOLWENI TAXI RANK TURN RIGHT TO INANDA ROAD AND PROCEED PASS WATERFALL TO HILLCREST THEN TURN LEFT TO OLD MAIN ROAD AND LEFT TO M13 PROCEED AND TURN LEFT INTO OLD MAIN ROAD AND TURN RIGHT TO ANDERSON RD. INTO ANDERSON RD. TAXI RANK AND RETURN TO MOLWENI.		
12.6	2206RK2206RK00047569 - MOLWENI TO NEW GERMANY FROM MOLWENI TAXI RANK TURN RIGHT TO INANDA ROAD PROCEED TURN LEFT OLD MAIN RD. AND TURN LEFT TO M13 AND TURN LEFT TO OLD MAIN ROAD IN PINETOWN AND TURN LEFT TO GLENUGIE RD. AND THEN TURN RIGHT TO LAUTH ROAD AND TURN LEFT TO CROMPTON STREET AND THEN LEFT TO SHEPSTONE RD. TO NEW GERMANY AND TURN AROUND AND RETURN BY THE SAME ROUTE.		
12.7	2206RK2206R400047571 - MOLWENI TO WESTMEAD. FROM MOLWENI TAXI RANK TURN RIGHT TO INANDA RD. TURN LEFT OLD MAIN ROAD AND TURN LEFT TO M13 TURN RIGHT TO RICHMOND ROAD LEFT TO TRAFFORD ROAD LEFT TO ALEXANDER ROAD, LEFT ALEXANDER ROAD AND RETURN BY THE SAME ROUTE.		



transport

Department:
Transport
Province of KwaZulu-Natal

GAZETTE

LGKZNG22-2023-AUG

REGION: ALL

1)	Application Number: APP0160618	2)	Gazette Number: LGKZNG22-2023-AUG
3)	Applicant: TF HLONGWA ID NO. 6006080452080 Association: NDWEDWE & DISTRICT TAXI OWNERS ASSOC.	4)	Applicant Address: 189264 MZINYATHI AREA INANDA 4309
5)	Existing Licence Holder: BS HLONGWA ID NO. 5205185243086	6)	Existing Licence Holder Address: PO BOX 23524 OTTAWA, VERULAM KWA-ZULU NATAL 4339
7)	Type of application: DECEASED TRANSFER AND NEW OPERATING LICENCE	8)	Operating Licence Number: LGKZN1403000733
9)	Vehicle Type: MINIBUS TAXI	10)	1 X 9-16 (SEATED) + 0 (STANDING)
11)	Region: GREATER NORTH		
12.1	2206LS21004R00048938 - TRANSIT RANK (1.1 -1.14) AT MTSHEBHENI & MANYASENI TO DURBAN FROM ANY OF THE ABOVE POINTS OF ORIGIN (1.1 TO 1.14) TO ROAD P100, RIGHT INTO M27, LEFT INTO MR93/M25, ALONG M25 (KWAMASHU HIGHWAY)-2.1 INTO NORTH COAST ROAD (R102), PASS CANNAUGHT BRIDGE, INTO UMGENI ROAD, RIGHT INTO LEOPOLD STREET, RIGHT INTO WARWICK AVENUE, LEFT INTO ETNA LANE AND PROCEED TO RANK NO. 420 IN ETNA LANE.2.2 INTO NORTH COAST ROAD (R102), PASS CANNAUGHT BRIDGE, INTO UMGENI ROAD, RIGHT INTO SOLDIERS' WAY, RIGHT INTO QUEEN STREET, RIGHT INTO FIELD STREET AND PROCEED TO RANK NO. 85 OF FIELD STREET.2.3 INTO NORTH COAST (R102), PASS CANNAUGHT BRIDGE, INTO UMGENI ROAD, INTO SOLDIERS' WAY, RIGHT INTO QUEEN STREET, RIGHT INTO FIELD STREET, PROCEED TO RANK 85 ON FIELD STREET, CONTINUE ALONG FIELD STREET, LEFT INTO LEOPOLD STREET, RIGHT INTO WARWICK AVENUE, LEFT INTO ETNA LANE AND PROCEED TO RANK NO. 420 ON ETNA LANE.		
12.2	21004R2206LS00048939 - TRANSIT RANK (1.1 -1.14) AT MTSHEBHENI & MANYASENI TO DURBAN FROM MTSHEBHENI OR MANYASENI TRANSIT RANKS, TO ROAD P100, RIGHT INTO M27, LEFT INTO MR93/M25, (KWAMASHU HIGHWAY), ALONG M25, LEFT INTO INDUSTRIAL PARK ROAD/BESTER'S OFF RAMP, DROPPING OFF PASSENGERS, PROCEED TO JOIN M25, ALONG M25, LEFT INTO MALANDELA ROAD OFF-RAMP TO DROP OFF PASSENGERS, PROCEED TO JOIN M25, ALONG M25, RIGHT INTO THEN2, ALONG EH N2, LEFT INTO AN ON-RAMP TO THE N3, PROCEED TO JOIN THE N3, ALONG EH N3, INTO OLD DUTCH ROAD, INTO ALICE STREET, RIGHT INTO MARKET ROAD, RIGHT INTO LEOPOLD STREET, RIGHT INTO WARWICK AVENUE, LEFT INTO ETNA LANE AND PROCEED TO RANK NO. 420 ON ETNA LANE. 3.2 ALICE STREET, RIGHT INTO SOLDIERS' WAY, RIGHT INTO QUEEN STREET, RIGHT INTO FIELD STREET, AND PROCEED TO RANK 85 ON FIELD STREET. CONDITIONS: ON FORWARD JOURNEY, PASSENGERS TO BE PICKED UP AND DROPPED OFF FROM THE POINT OF ORIGIN AND ALONG P100 UNTIL HHLOLOHLOHO IS REACHED, THEREAFTER ONLY SETTING DOWN OF PASSENGERS ALONG THE REMAINDER OF THE ROUTE, (M27, M25 R102) UNTIL REACHING THE DESTINATION RANK ON THE RETURN TRIP NO PASSENGERS MAY BE SET DOWN UNTIL REACHING HHLOLOHLOHO.		
12.3	2206LS2206LS00048937 - 1. FROM NDWEDWE AND DISTRICT TO EMTSHEBHENI (INANDA SAP) AND RETURN TO DURBAN 1.1 ENYONI: FROM ENYONI D1613 TO JUNCTION OF P100, P100 TO MTSHEBHENI AND RETURN 1.2 EZIMPONDWENI: ROAD P716 JUNCTION WITH P100 TO MTSHEBHENI AND RETURN 1.3 GAWULA: ROAD D1543, NGONWENI, P100 TO MTSHEBHENI AND RETURN 1.4 KWAGOQAMSIILLI: FROM KWAGOQO D869 TO EZIMPONDWENI ON ROAD P716 TO P100, A LONG ROAD P100 TO MTSHEBHENI AND RETURN 1.5 KWASEME: FROM KWASEME, ROAD D1608 TO ROAD P100, A LONG ROAD P100 TO MTSHEBHENI AND RETURN 1.6 MZINYATHI: FROM KWASEME ROAD D1608 TO MZINYATHI AND RETURN 1.7 MAKHULUSENI: FROM MAKHULUSENI, UNNAMED ROAD, OR, D1514 TO MKHUZE TO ROAD P715 INTO ROAD P100 TO MTSHEBHENI AND RETURN 1.8 MANTOBEL: FROM MANTOBEL ROAD 1538 INTO ROAD P715 TO ROAD P100, A LONG ROAD P100 TO MTSHEBHENI AND RETURN 1.9 MEME: FROM MEME, UNKNOWN ROAD BECOMING ROAD P1510, ALONG P1510 PASS TAFAMASI TO ITS JUNCTION WITH ROAD P100, ALONG P100, ALONG P100 TO MTSHEBHENI AND RETURN 1.10 NDWEDWE: FROM NDWEDWE, ROAD P715 TO ITS JUNCTION WITH ROAD P100, ALONG P100 TO MTSHEBHENI AND RETURN 1.11 NGOZA: FROM NGOZA TO MTATA ON UNNAMED ROAD, RETURN TO ROAD D870, P100, ALONG TO MTSHEBHENI AND RETURN 1.12 NJOBOYINYE: FROM NJOBOYINYE ON ROAD P102, BECOMING ROAD P100, INTO ROAD D1604, BECOMING ROAD D1510, TAFAMASI, BECOMING ROAD P100, A LONG ROAD P100 TO MTSHEBHENI AND RETURN 1.13 SIMAMANE: FROM SIMAMANE ON ROAD D1513 VIA MANGANGENI ON ROAD D1513 BECOMING ROAD P715 INTO ROAD P100, A LONG ROAD P100 TO MTSHEBHENI AND RETURN 1.14 KHUSANEA3827 IS FROM D870 TO KHUSANE AND THEN JOINING D1606 AT PHAPHAMA AND CARRIES ON TO P100 AT MANYASENI AND RETURN.		
12.4	2206LS2206LS00048940 - DURBAN TO MTSHEBHENI AND MANYASENI (1.1 TO 1.14). 4.1 FROM RANK 85 FIELD STREET, INTO ALBERT STREET, UMGENI ROAD, INTO NORTH COAST ROAD, INTO KWAMASHU HIGHWAY 9M25), INTO MR93, RIGHT INTO M27 PASS EMTSHEBHENI POLICE STATION, LEFT INTO ROAD P100 AND PROCEED TO ANY OF DESTINATION POINTS (1.1 TO 1.14) ABOVE. 4.2 FROM RANK 85 ON FIELD STREET, LEFT INTO LEOPOLD STREET, INTO CANONGATE ROAD, INTO THE WESTERN FREEWAY (N3), RIGHT AT SPAGHETTI JUNCTION, INTO THE N2, ALONG THE N2, INTO M27, PASS EMTSHEBHENI POLICE STATION, LEFT INTO P100 AND PROCEED TO ANY DESTINATION POINTS (1.1 TO 1.14) ABOVE. CONDITIONS 1: ON RETURN JOURNEY NO PASSENGERS TO BE SET DOWN ALONG THE ROUTE UNTIL HHLOLOHLOHO, BUT PASSENGERS CAN BE PICKED UP ALONG THE ROUTE (R102, M25, M27, P100) UNTIL REACHING HHLOLOHLOHO) CONDITIONS 2: 1. PASSENGERS MAY BE PICKED UP AND/OR SET DOWN ONLY AT DESIGNATED TAXI RANK OR TAXI STOP, WHICH SHALL EXCLUDE BUS STOPS. 2. ON THE IN BOUND TRIP DURBAN, NO PASSENGERS MAY BE PICKED UP EN ROUTE FROM ENTERING HHLOLOHLOHO, UNTIL REACHING ETNA LANE OR FIELD STREET TAXI RANK. 3. ON THE RETURN TRIP TO NDWEDWE, NO PASSENGERS MAY BE SET DOWN UNTIL REACHING HHLOLOHLOHO. 4. ENTRY OR RANKING ON PRIVATE PROPERTY IS NOT PERMITTED WITHOUT WRITTEN PERMISSION ON THE LANDLORD, A COPY OF WHICH MUST BE SUPPLIED ON THE BOARD. 5. WITHOUT HAVING ENTERED INTO AN AGREEMENT WITH OTHER OPERATORS ON A COMMON ROUTE, AS CONTEMPLATED BY SECTION 88(2)(B) OF ACT 22 OF 2000, THE PICKING UP OR SETTING DOWN OF PASSENGERS ON SUCH ROUTE IS NOT PERMITTED. A COPY OF SUCH AGREEMENT MUST BE SUPPLIED TO THE BOARD. 6. AT RANKS, WHETHER ON-STREET OR OFF-STREET, ONLY THE TAXIS THAT CAN BE ACCOMMODATED IN THE DEMARCATED AREA MAY OCCUPY THE RANK, EXCESS VEHICLES MUST HOLD ELSEWHERE AT DESIGNATED AREAS.		



transport

Department:
Transport
Province of KwaZulu-Natal

GAZETTE

LGKZNG22-2023-AUG

REGION: ALL

1) Application Number: APP0160653	2) Gazette Number: LGKZNG22-2023-AUG
3) Applicant: LN BUTHABELA ID NO. 7210265390086 Association: KWA-MASHU TAXI OWNERS ASSOCIATION	4) Applicant Address: 1709 BEVERLYHILLS NEWLANDS WEST KWAZULU NATAL 4037
5) Existing Licence Holder: NOT APPLICABLE ID NO. NOT APPLICABLE	6) Existing Licence Holder Address: NOT APPLICABLE
7) Type of application: NEW OPERATING LICENCE	8) Operating Licence Number: LGKZN1403000585
9) Vehicle Type: MINIBUS	10) 1 X 15 (SEATED) + 0 (STANDING)
11) Region: GREATER NORTH	
12.1	<p>2206UB21004R00048164 - FROM KWAMASHU SECTIONS C,D,& B,K & J AND L & M TO DURBAN</p> <p>2.1 C, D & B:</p> <p>UBUBANE ROAD, RIGHT INTO ISIGWEGWE ROAD, INTO ISIPINGO ROAD, LEFT INTO AMANZIMTOTI ROAD, LEFT INTO MALANDELA ROAD, INTO INANDA ROAD, INTO INANDA HIGHWAY, RIGHT INTO N2, INTO WESTERN FREEWAY (N3) ALONG WESTERN FREEWAY (N3), LEFT TO BEREKA ROAD NORTH, OLD DUTCH ROAD, ALICE STREET, RIGHT INTO GREY STREET, LEFT INTO COMMERCIAL, LEFT INTO FIELD TO SOLDIER'S WAY TAXI RANK.</p> <p>ALTERNATIVELY.</p> <p>FROM COMMERCIAL ROAD, RIGHT GARDNER STREET, RIGHT INTO PINE STREET INTO WESTERN FREEWAY.</p> <p>ALTERNATIVELY.</p> <p>MALANDELA ROAD, M25, N2, INTO WESTERN FREEWAY (N3).</p> <p>2.2 K & J</p> <p>NKONJANE ROAD, LEFT INTO SIGWACA ROAD, RIGHT INTO PHOTHEWE ROAD, RIGHT INTO MPANGELE ROAD, LEFT INTO MCAKA ROAD, LEFT INTO MKHIWANE ROAD, RIGHT INTO NYALA ROAD, INTO UNDLONDLO ROAD, RIGHT INTO MALANDELA ROAD, INANDA ROAD, INTO INANDA HIGHWAY, RIGHT INTO N2 INTO WESTERN FREEWAY (N3) EAST BOUND, ALONG TO WESTERN FREEWAY (N3), LEFT TO BEREKA ROAD NORTH, INTO OLD DUTCH ROAD, ALICE STREET, RIGHT INTO GREY STREET, LEFT INTO COMMERCIAL, LEFT INTO FIELD, TO SOLDIER'S WAY TAXI RANK.</p> <p>ALTERNATIVELY</p> <p>FROM COMMERCIAL ROAD, RIGHT INTO GARDNER STREET, RIGHT INTO PINE STREET TO WESTERN FREEWAY.</p> <p>ALTERNATIVELY.</p> <p>MALANDELA ROAD, M25, N2, INTO WESTERN FREEWAY (N3).</p> <p>2.3. L & M:</p> <p>BHEJANE ROAD, RIGHT INTO HLOBANE ROAD, LEFT INTO LUTHULI ROAD, RIGHT INTO ZULU ROAD, LEFT INTO NTOMBELA ROAD, RIGHT INTO MALANDELA ROAD, INTO INANDA ROAD, INTO INANDA HIGHWAY, RIGHT INTO N2 WESTERN FREEWAY (N3) EAST BOUND, ALONG TO WESTERN FREEWAY (N3), LEFT TO BEREKA ROAD, INTO OLD DUTCH ROAD, ALICE STREET, RIGHT INTO GREY STREET, LEFT INTO COMMERCIAL, LEFT INTO FIELD STREET, TO SOLDIER'S WAY TAXI RANK.</p> <p>ALTERNATIVELY.</p> <p>FROM COMMERCIAL ROAD, RIGHT INTO GARDNER STREET, RIGHT INTO PINE STREET TO WESTERN FREEWAY.</p> <p>ALTERNATIVELY.</p> <p>MALANDELA ROAD, M25, N2, INTO WESTERN FREEWAY (N3).</p> <p>ALTERNATIVELY.</p> <p>NYALA ROAD, LEFT INTO PHITHI, INTO MDONI ROAD, NYALA, INTO MBONDWE ROAD, RIGHT INTO SIBISI ROAD, INTO MKHWANAZI ROAD, LEFT INTO MAKHATHINI ROAD, LEFT INTO MLANGENI ROAD, LEFT INTO NTOMBELA ROAD INTO INANDA ROAD, INTO INANDA HIGHWAY, RIGHT INTO N2 INTO WESTERN FREEWAY (N3) EAST BOUND, ALONG TO WESTERN FREEWAY (N3), LEFT TO BEREKA ROAD NORTH, INTO OLD DUTCH ROAD, ALICE STREET, RIGHT INTO GREY STREET, LEFT INTO COMMERCIAL, LEFT INTO FIELD STREET, TO SOLDIER'S WAY TAXI RANK.</p> <p>ALTERNATIVELY.</p> <p>FROM COMMERCIAL ROAD, RIGHT INTO GARDNER STREET, RIGHT INTO PINE STREET TO WESTERN FREEWAY.</p> <p>ALTERNATIVELY.</p> <p>MALANDELA ROAD, M25, N2 INTO WESTERN FREEWAY (N3).</p>
12.2	<p>2206UW21004R00048158 - KWA-MASHU TOWNSHIP TO DURBAN</p> <p>FROM KWA-MASHU TAXI RANK, INTO MALANDELA ROAD, INTO INANDA ROAD, INTO INANDA HIGHWAY, RIGHT INTO N2, INTO WESTERN FREEWAY (N3) ALONG THE WESTERN FREEWAY (N3), LEFT INTO BEREKA ROAD NORTH, INTO OLD DUTCH ROAD, ALICE STREET, RIGHT INTO GREY STREET, LEFT INTO COMMERCIAL, LEFT INTO FIELD STREET TO SOLDIER'S WAY TAXI RANK.</p> <p>FROM COMMERCIAL ROAD, TURN RIGHT INTO GARDNER STREET, RIGHT INTO PINE STREET TO WESTERN FREEWAY.</p> <p>FROM SOLDIER'S WAY TAXI RANK, TO FIELD STREET, LEFT INTO LEOPOLD STREET, TO CANNONGATE ROAD, INTO WESTERN FREEWAY (N3), INTO N2, INANDA ROAD OFF-RAMP, INANDA HIGHWAY, MALANDELA ROAD.</p>



transport

Department:
Transport
Province of KwaZulu-Natal

GAZETTE

LGKZNG22-2023-AUG

REGION: ALL

12.3	2206UW2206UW00048169 - KWA-MASHU TO STANGER FROM APPROVED TAXI RANK IN KWA-MASHU TO APPROVED TAXI RANK IN STANGER TO VERULAM ALONG MALANDELA ROAD, RIGHT INTO M25, LEFT INTO THE N2, ALONG THE N2 LEFT INTO M41, ALONG THE M41 RIGHT INTO WICK STREET, LEFT INTO IRELAND STREET, RIGHT INTO WICK STREET, RIGHT INTO R102, PROCEED ALONG R102, PROCEED ALONG R102 TO STANGER DIRECT AND RETURN.
12.4	2206UW2206M100048173 - KWA-MASHU TO POINT INWARDS: FROM KWA-MASHU TAXI RANK INTO MALANDELA ROAD, INTO M25 INTO NORTH COAST ROAD, INTO UMGENI ROAD, LEFT INTO ARGYLE ROAD, RIGHT INTO BRICKHILL ROAD, INTO POINT ROAD, DIRECT AND RETURN. OUTWARDS: FROM POINT ROAD, RIGHT INTO BAY TERRACE ROAD, RIGHT INTO STANGER STREET, INTO ARGYLE ROAD, INTO UMGENI ROAD, INTO M25, LEFT INTO MALANDELA ROAD, INTO KWA-MASHU TAXI RANK.
12.5	2206UW2206UD00048176 - KWA-MASHU TOWNSHIP TO KWA-MASHU L & M FROM KWA-MASHU TO CROSSROADS. KWA-MASHU TAXI RANK TO CROSSROAD VIA MALANDELA ROAD, LEFT INTO BHEJANE ROAD, RIGHT INTO HLOBANE ROAD, LEFT INTO NDLONDLO ROAD, LEFT INTO LUTHULI ROAD, RIGHT INTO ZULU ROAD, LEFT INTO NTOMBELA ROAD INTO MALANDELA ROAD (CROSSROAD TAXI RANK). 10.2 FROM KWA-MASHU TO M SECTION (NHLUNGWANE). FROM KWA-MASHU TAXI RANK VIA MALANDELA ROAD LEFT INTO BHEJANE ROAD, LEFT INTO NYALA ROAD LEFT INTO MPUKANE ROAD, RIGHT INTO NYALA ROAD, LEFT INTO BUNGEZI ROAD, RIGHT INTO NTUZUMA ACCESS ROAD, RIGHT INTO M25, INTO BESTER TAXI RANK AND RETURN ALONG THE SAME ROUTE. 10.3 FROM KWA-MASHU TO BESTER FROM KWA-MASHU TAXI RANK TO BESTER VIA MALANDELA ROAD, INTO BHEJANE ROAD, LEFT INTO SIBISI ROAD, RIGHT INTO NYALA ROAD, RIGHT INTO BUNGEZI ROAD, RIGHT INTO NTUZUMA ACCESS ROAD, TO BESTER RANK AND RETURN ALONG THE SAME ROUTE. 10.4 FROM KWA-MASHU TO L SECTION KWA-MASHU TAXI RANK INTO MALANDELA ROAD, INTO BHEJANE ROAD, LEFT INTO NYALA ROAD, INTO MBONDWE ROAD, RIGHT INTO INGCEBO DRIVE, LEFT INTO MBONDWE ROAD, LEFT INTO PHITHI ROAD, DIRECT AND RETURN. 10.5 FROM KWA-MASHU TAXI RANK TO N SECTION. FROM KWA-MASHU TAXI RANK INTO MALANDELA ROAD, INTO BHEJANE ROAD, LEFT INTO NYALA ROAD, INTO UNDIYAZANA DRIVE, LEFT INTO MBONDWE ROAD, LEFT INTO EGUGWINI STREET, LEFT INTO UMATHINTA DRIVE, LEFT INTO IBOHLOLOLO DRIVE, AND RETURN ALONG THE SAME ROUTE. 10.6 KWA-MASHU TAXI RANK TO K & J. FROM KWA-MASHU TAXI RANK INTO MALANDELA ROAD, RIGHT INTO MKHIWANE ROAD, LEFT INTO MCAKA ROAD, RIGHT INTO MPANGELE ROAD, LEFT INTO PHOTHEWE ROAD, LEFT INTO QOPHAMUTHI ROAD, LEFT INTO SAGWACA ROAD, RIGHT INTO NKONJANE ROAD LEFT INTO MALANDELA ROAD, AND RETURN TO THE RANK.
12.6	2206UW2206RK00048168 - KWA-MASHU TO PINETOWN 3 A. FROM APPROVED TAXI RANK IN KWA-MASHU TO APPROVED TAXI RANK IN PINETOWN VIA BESTER, CROSSROADS DIRECT AND RETURN. ALONG MALANDELA ROAD, LEFT INTO BHEJANE ROAD, ALONG BHEJANE ROAD, LEFT INTO SIBISI ROAD, RIGHT INTO NYALA ROAD, RIGHT INTO BHUNGEZI ROAD, RIGHT INTO NTUZUMA ACCESS, RIGHT INTO M25 ON- RAMP AND PROCEED TO BESTER'S TAXI RANK. ALONG MALANDELA ROAD, LEFT INTO BHEJANE ROAD, RIGHT INTO ZULU ROAD, LEFT INTO NTOMBELA ROAD, LEFT INTO MALANDELA ROAD AND PROCEED TO CROSSROADS TAXI RANK. FROM THE RANK AT KWA-MASHU STATION ALONG ANY OF THE ROUTES ABOVE INTO AND ALONG MALANDELA ROAD, INTO INANDA ROAD, RIGHT INTO THE N2, RIGHT INTO M19, ALONG THE M19, INTO ST. JOHN AVENUE, RIGHT INTO OLD MAIN ROAD (M31), LEFT INTO CROMPTON ROAD, RIGHT INTO HILL STREET AND PROCEED TO THE TAXI RANK.
12.7	2206UW2206U200048172 - KWA-MASHU TO VERULAM KWA-MASHU STATION, INTO MALANDELA ROAD, INTO HUNSLET ROAD, RIGHT INTO ABERDARE DRIVE, LEFT INTO PHOENIX HIGHWAY, LEFT INTO R102, ALONG R102, RIGHT INTO WICKS STREET, LEFT INTO IRELAND STREET, RIGHT INTO MOSS STREET RIGHT INTO WICKS STREET, LEFT INTO R102, ALONG R102, RIGHT INTO NORTHERN DRIVE, RIGHT INTO PHOENIX HIGHWAY, RIGHT INTO INDUSTRIAL PARK ROAD, INTO NTUZUMA ACCESS ROAD, LEFT INTO BHUNGEZI ROAD, LEFT INTO NYALA, RIGHT INTO BHEJANE ROAD AND PROCEED TO THE RANK ON MALANDELA ROAD AT KWA-MASHU STATION.
12.8	2206UW2206UJ00048174 - KWA-MASHU TO KWA-MASHU B D FROM KWA-MASHU B RANK TO KWA-MASHU TAXI RANK (UMSUNDUZI ROAD) INTO AMANZIMTOTI ROAD, UBUBANE ROAD, LEFT INTO ISIHLEBELELO ROAD, LEFT INTO SIKHINDI ROAD, LEFT INTO GIYA ROAD, RIGHT INTO PHEPELO ROAD, RIGHT INTO MQHINO ROAD, RIGHT INTO THABATHA ROAD, RIGHT INTO SIKHINDI ROAD AND BACK TO ISIHLEBELELO ROAD, VIA UMBANDO ROAD, INTO SIGWEGWE ROAD, INTO UMSUNDUZI ROAD TO KWA-MASHU TAXI RANK (UMSUNDUZI RANK) AND BACK WITH THE SAME ROUTE TO C, B & D.
12.9	2206UW2206UW00048175 - CROSSROADS TO KWA-MASHU FROM CROSSROADS TAXI RANK TO C & D VIA MALANDELA ROAD, INTO UBUBANE ROAD, RIGHT INTO SIGWEGWE ROAD, LEFT INTO INGOME ROAD, RIGHT INTO AMANZIMTOTI ROAD, RIGHT INTO ISIPINGO ROAD AND RETURN BACK ALONG THE SAME ROUTE. FROM CROSSROADS TAXI RANK TO KWA-MASHU STATION VIA MALANDELA ROAD, RIGHT INTO NTOMBELA ROAD, RIGHT INTO ZULU ROAD, LEFT INTO LUTHULI ROAD, RIGHT INTO NDLONDLO ROAD, RIGHT INTO HLOBANI ROAD, LEFT INTO BHEJANE ROAD INTO KWA-MASHU TAXI RANK (MALANDELA ROAD) AND RETURN ALONG THE SAME ROUTE.



transport

Department:
Transport
Province of KwaZulu-Natal

GAZETTE

LGKZNG22-2023-AUG

REGION: ALL

1)	Application Number: APP0160707	2)	Gazette Number: LGKZNG22-2023-AUG
3)	Applicant: BG XULU ID NO. 6702090459087 Association: INNERCITY CIRCLE MINIBUS ASSOCIATION	4)	Applicant Address: 14 RIPLEY VIEW DURBAN 4001
5)	Existing Licence Holder: EVEON SABATHA NOMNGANGA ID NO. 7602235230089	6)	Existing Licence Holder Address: 1A PINESIDE ROAD WESTVILLE DURBAN KWA-ZULU NATAL 3640
7)	Type of application: NORMAL TRANSFER	8)	Operating Licence Number: LGKZN1303000102
9)	Vehicle Type: MINIBUS	10)	1 X 13 (SEATED) + 0 (STANDING)
11)	Region: DURBAN CENTRAL		
12.1	<p>2206LS2206LS00053080 - DURBAN ALICE STREET AND MARKET TO DURBAN 44 C&D POINT ROAD FROM RANK NO. 44B, SOUTH SIDE OF ALICE STREET AND MARKET ROAD CORNER TO RANK NO. 44D IN POINT ROAD AT FISHER STREET OR TO RANK 44C INTO POINT ROAD AT SOUTHAMPTON STREET.</p> <p>ALONG ALICE STREET, INTO OLD FORT ROAD, LEFT INTO NMR AVENUE OR STANGER STREET, RIGHT INTO SOMTSEU ROAD, RIGHT INTO BRICKHILL ROAD/PLAYFAIR ROAD, RIGHT INTO OLD FORT ROAD, LEFT INTO BRICKHILL ROAD, INTO POINT ROAD, INTO RANK 44D ON POINT ROAD AT FISHER STREET OR PROCEED TO RANK 44C ONTO POINT ROAD AT SOUTHAMPTON STREET.</p> <p>FROM RANK 44A, SOUTH SIDE OF LEOPOLD STREET BEFORE MARKET ROAD TO RANK 44D INTO POINT ROAD AT FISHER STREET OR TO RANK 44C INTO POINT ROAD AT SOUTHAMPTON STREET.</p> <p>INTO MARKET ROAD, LEFT INTO WEST STREET, RIGHT INTO POINT ROAD INTO RANK 44D ON POINT ROAD AT FISHER STREET OR PROCEED TO RANK 44C INTO POINT ROAD AT SOUTHAMPTON STREET.</p> <p>OR</p> <p>INTO MARKET ROAD, LEFT INTO WEST STREET, LEFT INTO POINT ROAD, INTO BRICKHILL ROAD, RIGHT INTO SOMTSEU ROAD, RIGHT INTO BRICKHILL ROAD/PLAYFAIR ROAD, RIGHT INTO OLD FORT ROAD, LEFT INTO BRICKHILL ROAD, INTO POINT ROAD, INTO RANK 44D ON POINT ROAD AT FISHER STREET OR PROCEED TO RANK 44C INTO POINT ROAD AT SOUTHAMPTON STREET.</p>		
12.2	<p>2206LS2206LS00053081 - DURBAN RANK 44D POINT ROAD TO DURBAN RANKS 44A & 44B FROM RANK 44D IN POINT ROAD AT FISHER STREET TO RANKS 44A AND 44B, ALONG POINT ROAD, LEFT INTO PINE STREET, RIGHT INTO RUSSELL STREET, LEFT INTO LEOPOLD STREET, [TO RANK 44A ON, LEOPOLD STREET</p> <p>OR</p> <p>INTO CANONGATE ROAD, RIGHT INTO WARWICK AVENUE, INTO CENTENARY ROAD, INTO MARKET ROAD, LEFT INTO ALICE STREET, TO RANK 44B ON SOUTH EAST CORNER OF ALICE STREET AND MARKET ROAD.</p> <p>OR</p> <p>ALONG POINT ROAD, INTO BRICKHILL ROAD, LEFT INTO SOMTSEU ROAD, LEFT INTO - STANGER STREET, INTO PRINCE ALFRED STREET, RIGHT INTO ORDINANCE ROAD INTO LEOPOLD STREET TO RANK 44A ON LEOPOLD STREET.</p> <p>OR</p> <p>FROM SOMTSEU ROAD LEFT INTO NMR AVENUE INTO WALNUT ROAD RIGHT INTO ORDINANCE ROAD - INTO LEOPOLD STREET - TO RANK 44A ON LEOPOLD STREET NEAR BEREIA STATION</p> <p>OR</p> <p>LEOPOLD STREET, RIGHT INTO WARWICK AVENUE, INTO CENTENARY ROAD, "U" TURN BEFORE SYDENHAM ROAD BACK INTO CENTENARY ROAD, INTO MARKET ROAD, LEFT INTO ALICE STREET, TO RANK 44B ON SOUTH EAST CORNER OF ALICE STREET AND MARKET ROAD.</p> <p>FROM RANK 44C IN POINT ROAD AT SOUTHAMPTON STREET TO RANKS 44A AND 44B.</p> <p>ALONG POINT ROAD, INTO SHEPSTONE STREET, RIGHT INTO BELL STREET, LEFT INTO PRINCE STREET, INTO GILLESPIE STREET, LEFT INTO WEST STREET - INTO FAREWELL STREET, RIGHT INTO SMITH STREET, RIGHT INTO WARWICK AVENUE.</p> <p>OR</p> <p>RIGHT INTO POINT ROAD, INTO BRICKHILL ROAD, LEFT INTO SOMTSEU ROAD, LEFT INTO - STANGER STREET, INTO PRINCE ALFRED STREET.</p> <p>OR</p> <p>NMR AVENUE INTO WALNUT ROAD - RIGHT INTO ORDINANCE ROAD, INTO LEOPOLD STREET - TO RANK 44A ON LEOPOLD STREET NEAR BEREIA STATION.</p> <p>OR</p> <p>RIGHT INTO WARWICK AVENUE, INTO CENTENARY ROAD, TURN RIGHT BEFORE SYDENHAM ROAD BACK INTO CENTENARY ROAD, INTO MARKET ROAD, LEFT INTO ALICE STREET, TO RANK 44B ON SOUTH EAST CORNER OF ALICE STREET AND MARKET ROAD.</p> <p>OR</p> <p>ALONG POINT ROAD, INTO SHEPSTONE STREET INTO MAZZEPA STREET, RIGHT WINDER STREET, LEFT INTO POINT ROAD, LEFT INTO PINE STREET, RIGHT INTO RUSSELL STREET, LEFT INTO LEOPOLD STREET TO RANK 44A ON LEOPOLD STREET NEAR BEREIA STATION -</p> <p>OR</p> <p>RIGHT INTO WARWICK AVENUE, INTO CENTENARY ROAD, "U"TURN BEFORE SYDENHAM ROAD BACK INTO CENTENARY ROAD, INTO MARKET ROAD, LEFT INTO ALICE STREET, TO RANK 44B ON SOUTH EAST CORNER OF ALICE STREET AND MARKET ROAD.</p> <p>NB: PASSENGERS TO BE PICKED UP/DROPPED OFF ALONG THE ROUTE, ONLY AT TAXI STOPS PROVIDED</p>		



transport

Department:
Transport
Province of KwaZulu-Natal

GAZETTE

LGKZNG22-2023-AUG

REGION: ALL

1) Application Number: APP0160836	2) Gazette Number: LGKZNG22-2023-AUG
3) Applicant: TJ SIMAMANE ID NO. 5709090723082 Association: THUTHUKANI TAXI OWNERS ASSOCIATION	4) Applicant Address: 120479 OSINDISWENI AREA VERULAM 4339
5) Existing Licence Holder: NOT APPLICABLE ID NO. NOT APPLICABLE	6) Existing Licence Holder Address: NOT APPLICABLE
7) Type of application: NEW OPERATING LICENCE	8) Operating Licence Number: LGKZN1403000108
9) Vehicle Type: MINIBUS TAXI	10) 1 X 9-16 (SEATED) + 0 (STANDING)
11) Region: GREATER NORTH	
12.1	2206LS2206LS00053203 - VERULAM TO NDWEDWE COURT: FROM POINT A IRELAND STREET TAXI RANK IN VERULAM TURNING RIGHT AT THE ROBOT TO TODD STREET, LOADING AND OFF-LOADING, PROCEED TO P98 LOADING AND OFF-LOADING TURN RIGHT TO P713 LOADING AND OFF-LOADING TURNING RIGHT TO D1515 LOADING AND OFF-LOADING, PROCEED TO NTAPHUKA PRIMARY SCHOOL POINT B, FROM NTAPHUKA PRIMARY, TURN RIGHT TO D1651, TURN RIGHT TO D1649 LOADING AND OFF-LOADING TO REACH NDODEMBI PRIMARY SCHOOL AND RETURN TO POINT B NTAPHUKA PRIMARY SCHOOL LOADING AND OFF-LOADING, FROM POINT B NTAPHUKA, TURN LEFT TO D1515 LOADING AND OFF-LOADING, PROCEED TO REACH P713, TURN RIGHT LOADING AND OFF-LOADING, PROCEED THROUGH P713 TO REACH P100 NAD TURN LEFT ON P100 LOADING AND OFF-LOADING, PROCEED TO REACH POINT C NDWEDWE MAGISTRATE COURT AND RETURN ON THE SAME ROUTE LOADING AND OFF-LOADING TO REACH POINT A IRELAND STREET TAXI RANK IN VERULAM.
12.2	2206LS2206LS00053204 - VERULAM TO BUFFELSDRAAI: FROM IRELAND STREET TAXI RANK TURN RIGHT AT THE ROBOT TO TODD STREET, LOADING AND OFF-LOADING, TURN LEFT TO OAKLANDS DRIVE LOADING, TURN RIGHT TO WESTBROOK DRIVE, LOADING AND OFF-LOADING, PROCEED TO FIREWOOD ROAD LOADING AND OFF-LOADING, TURN RIGHT TO REDCLIFFE DRIVE LOADING AND OFF-LOADING, TURN LEFT SPORTS WAY, RIGHT OAK DRIVE, RIGHT REDCLIFFE DRIVE LEFT TO P521 LOADING AND OFF-LOADING, PROCEED STRAIGHT TO REACH P93 AND RETURN ON THE SAME ROUTE LOADING AND OFF-LOADING TO REACH POINT A IRELAND STREET TAXI RANK IN VERULAM.
12.3	2206LS2206LS00053206 - NGONWENI/THUBALETHU TO VERULAM: FROM IRELAND STREET TAXI RANK IN VERULAM TURN RIGHT AT THE ROBOT TO TODD STREET, LOADING AND OFF-LOADING, PROCEED TO P98 LOADING AND OFF-LOADING PASS OSINDISWENI HOSPITAL, PROCEED PASS THUMBELA PRIMARY SCHOOL WITH P98 TURN RIGHT D33 PROCEED TO REACH P100 AND TURN RIGHT P100 LOADING AND OFF-LOADING, PROCEED WITH P100 TO REACH THUBALETHU HIGH SCHOOL, TURN AROUND AT THUBALETHU ON THE SAME ROUTE LOADING AND OFF-LOADING TO IRELAND STREET TAXI RANK IN VERULAM.
12.4	2206LS2206LS00053207 - VERULAM TO HAZELMERE DAM: FROM IRELAND STREET TAXI RANK TURN LEFT AT THE ROBOT TO MOSS STREET, LOADING AND OFF-LOADING, TURN RIGHT TO SHALMAR ROAD/P79 PROCEED TO P100 LOADING AND OFF-LOADING TURN LEFT TO P530 AND PROCEED TO P239 LOADING AND OFF-LOADING UNTIL YOU REACH THE DAMS GATE AND RETURN BACK ON THE SAME ROUTE LOADING AND OFF-LOADING TO REACH IRELAND STREET TAXI RANK.



transport

Department:
Transport
Province of KwaZulu-Natal

GAZETTE

LGKZNG22-2023-AUG

REGION: ALL

1) Application Number: APP0160902	2) Gazette Number: LGKZNG22-2023-AUG
3) Applicant: TJ BIYELA ID NO. 7811115737085 Association: NOT AVAILABLE	4) Applicant Address: 21 MFULA WAY NAZARETH ISLAND 3610
5) Existing Licence Holder: NOT APPLICABLE ID NO. NOT APPLICABLE	6) Existing Licence Holder Address: NOT APPLICABLE
7) Type of application: NEW OPERATING LICENCE	8) Operating Licence Number: NOTAVAILABLE
9) Vehicle Type: OTHER	10) 1 X 0 (SEATED)
11) Region: ETHEKWENI AND ILEMBE	
12.1	<p>KZPRERC2932466 - SCHOLARS AND THEIR PERSONAL EFFECTS: HOUSE NO:21 MFULA WAY TO MALVERN PRIMARY SCHOOL FROM HOUSE NO.21 MFULA WAY PICK UP 1 CHILD THEN DRIVE TO NO.08 IWA RIDGE AND PICK UP 3 CHILDREN THEN CARRY ON STRAIGHT ON RUDOLF ROAD THEN AT THE T-JUNCTION TURN LEFT INTO AND MKHIZE ROAD AND PICK UP 2 CHILDREN AT NO.72 THEN DRIVE STRAIGHT TO NO.112 DLAMINI ROAD TO PICK UP 1 CHILD THEN DRIVE BACK TO MKHIZE ROAD AND CARRY ON STRAIGHT TO JAMES HERBET ROAD AND PICK UP 1 CHILD AT HOUSE NO.24, FROM THERE TURN RIGHT TO HAMPSHIRE PLACE AND PICK UP 1 CHILD THEN DRIVE BACK TO NAZARETH DRIVE THEN TURN RIGHT TO ITHALENDE DRIVE TO PICK UP 2 CHILDREN FROM HOUSE NO.265 THEN DRIVE STRAIGHT TO NO.54 ZIQUBU STREET AND PICK UP 2 CHILDREN THEN TURN BACK TO NAZARETH DRIVE THEN TURN LEFT TO SIKHALENI DRIVE TO PICK UP 2 CHILDREN THEN DRIVE BACK TO NAZARETH DRIVE CARRY ON TO WILLSHIRWE ROAD CARRY ON STRAIGHT AND JOIN HANS DETTMAN HIGHWAY TURN LEFT TO KLAARWATER ROAD THEN DRIVE STRAIGHT AND TURN RIGHT TO 18 ANDES STREET SHALLCROSS THEN DROP OFF ALL CHILDREN AT MALVERN PRIMARY SCHOOL. IN THE AFTERNOON THE CHILDREN ARE DROPPED OFF AT THEIR RIGHTFUL HOMES STARTING WITH THE CHILD THAT WAS PICKED LAST AND ENDING WITH THE ONE WHO WAS PICKED UP FIRST IN THE MORNING.</p>



transport

Department:
Transport
Province of KwaZulu-Natal

GAZETTE

LGKZNG22-2023-AUG

REGION: ALL

1)	Application Number: APP0161010	2)	Gazette Number: LGKZNG22-2023-AUG
3)	Applicant: HM NZIMANDE ID NO. 6701015283085 Association: CALUZA MBAMBO TAXI ASSOCIATION	4)	Applicant Address: 4641075 CALUZA LOCATION EDENDALE PIETERMARITZBURG 3201
5)	Existing Licence Holder: NOT APPLICABLE ID NO. NOT APPLICABLE	6)	Existing Licence Holder Address: NOT APPLICABLE
7)	Type of application: NEW OPERATING LICENCE	8)	Operating Licence Number: NOTAVAILABLE
9)	Vehicle Type: MINIBUS	10)	1 X 15 (SEATED) + 0 (STANDING)
11)	Region: UMGUNGUNDLOVU		
12.1	2206962100H300047667 - CHARTER SERVICE FROM CALUZA TAXI RANK TO POINT WITHIN THE PROVINCE OF KZN ONLY.NO PICKING UP OR SETTING DOWN OF PASSENGERS EN ROUTE.		
12.2	<p>22069B22069B00050846 - HAREWOOD / DAMBULA</p> <p>INBOUND* ORIGIN: HAREWOOD TERMINUS (KPE0050) TO PROFESSOR NYEMBEZI (SYMONS CENTRE) TAXI TERMINAL (KPC0093) FROM: C19, C9, CALUZA, MR7, MOSES MABHIDA (EDENDALE), LANGALIBALELE (LONGMARKET STREET), BOSHOF STREET.</p> <p>OUTBOUND ORIGIN: PROFESSOR NYEMBEZI (SYMONS CENTRE) TAXI TERMINAL (KPC0093) TO HAREWOOD TERMINUS (KPE0050). FROM: PIETERMARITZ STREET, PINE STREET, EDENDALE, MR7, CALUZA, C9, C19.</p> <p>ALTERNATIVE ROUTINGS</p> <p>INBOUND: C19, C9, CALUZA, MR7, MOSES MABHIDA (EDENDALE), LANGALIBALELE (LONGMARKET STREET), RETIEF STREET, CHURCH STREET.</p> <p>FROM: C19, C9, CALUZA, MR7, MOSES MABHIDA (EDENDALE), LANGALIBALELE (LONGMARKET STREET), RETIEF STREET, PIETERMARITZ STREET, BOURKE STREET, CHURCH STREET.</p> <p>FROM: C19, C9, CALUZA, MR7, MOSES MABHIDA (EDENDALE), LANGALIBALELE (LONGMARKET STREET), RETIEF STREET, PIETERMARITZ STREET, SYMONS, CHURCH STREET, BOSHOF STREET.</p> <p>OUTBOUND</p> <p>FROM : PIETERMARITZ STREET, WEST STREET BUS / TAXI STATION, WEST STREET, JABU NDLOVU STREET, MOSES MABHIDA (EDENDALE), MR7, CALUZA, C9, C19.</p> <p>FROM: PIETERMARITZ STREET, WEST STREET BUS / TAXI STATION, WEST STREET, BURGER STREET, MOSES MABHIDA (EDENDALE), MR7, CALUZA, C9, C19.</p> <p>FROM: PIETERMARITZ STREET, WEST STREET BUS / TAXI STATION, WEST STREET, PRINCE ALFRED STREET, CAMPSDRIFT, MOSES MABHIDA (EDENDALE), MR7, CALUZA, C9, C19.</p>		
12.3	<p>2100H32100H300050897 - CALUZA / KWA-RISHO</p> <p>INBOUND ORIGIN: CALUZA RESERVOIR TERMINUS (KPE0043) TO PROFESSOR NYEMBEZI (SYMONS CENTRE) TAXI TERMINAL (KPC0093). FROM: C1, CALUZA, MR7, MOSES MABHIDA (EDENDALE), LANGALIBALELE (LONGMARKET STREET), BOSHOF STREET.</p> <p>OUTBOUND*ORIGIN: PROFESSOR NYEMBEZI (SYMONS CENTRE) TAXI TERMINAL (KPC0093) TO CALUZA RESERVOIR TERMINUS (KPE0043). FROM: PIETERMARITZ STREET, PINE STREET, MOSES MABHIDA (EDENDALE), MR7, CALUZA, C1.</p> <p>ALTERNATIVE ROUTINGS</p> <p>INBOUND FROM: C1, CALUZA, MR7, MOSES MABHIDA (EDENDALE), LANGALIBALELE (LONGMARKET STREET), RETIEF STREET, CHURCH STREET.</p> <p>FROM: C1, CALUZA, MR7, MOSES MABHIDA (EDENDALE), LANGALIBALELE (LONGMARKET STREET), RETIEF STREET, PIETERMARITZ STREET, BOURKE STREET, CHURCH STREET.</p> <p>FROM: C1, CALUZA, MR7, MOSES MABHIDA (EDENDALE), LANGALIBALELE (LONGMARKET STREET), RETIEF STREET, PIETERMARITZ STREET, SYMONS, CHURCH STREET, BOSHOF STREET</p> <p>OUTBOUND</p> <p>FROM: PIETERMARITZ STREET, WEST STREET BUS / TAXI STATION, WEST STREET, JABU NDLOVU STREET, MOSES MABHIDA (EDENDALE), MR7, CALUZA, C1.</p> <p>FROM: PIETERMARITZ STREET, WEST STREET BUS / TAXI STATION, WEST STREET, BURGER STREET, MOSES MABHIDA (EDENDALE), MR7, CALUZA, C1.</p> <p>FROM: PIETERMARITZ STREET, WEST STREET BUS / TAXI STATION, WEST STREET, PRINCE ALFRED STREET, CAMPSDRIFT, MOSES MABHIDA (EDENDALE), MR7, CALUZA, C1.</p>		



transport

Department:
Transport
Province of KwaZulu-Natal

GAZETTE

LGKZNG22-2023-AUG

REGION: ALL

12.4	<p>2100H322069B00050847 - 2. MBANJWA.</p> <p>INBOUND ORIGIN: MBANJWA TERMINUS (KPE0045) DESTINATION: PROFESSOR NYEMBEZI (SYMONS CENTRE) TAXI TERMINAL (KPC0093)</p> <p>ROUTE: MBANJWA, CALUZA, MR7, MOSES MABHIDA (EDENDALE), LANGALIBALELE (LONGMARKET STREET), BOSHOF STREET.</p> <p>OUTBOUND ORIGIN: PROFESSOR NYEMBEZI (SYMONS CENTRE) TAXI TERMINAL (KPC0093) MBANJWA TERMINUS (KPE0045). ROUTE: PIETERMARITZ STREET, PINE STREET, EDENDALE, MR7, CALUZA, MBANJWA.</p> <p>ALTERNATIVE ROUTINGS.</p> <p>INBOUND: MBANJWA, CALUZA, MR7, MOSES MABHIDA (EDENDALE), LANGALIBALELE (LONGMARKET STREET), RETIEF STREET, CHURCH STREET. MBANJWA, CALUZA, MR7, MOSES MABHIDA (EDENDALE), LANGALIBALELE (LONGMARKET STREET), RETIEF STREET, PIETERMARITZ STREET, BOURKE STREET, CHURCH STREET.</p> <p>MBANJWA, CALUZA, MR7, MOSES MABHIDA (EDENDALE), LANGALIBALELE (LONGMARKET STREET), RETIEF STREET, PIETERMARITZ STREET, SYMONS, CHURCH STREET, BOSHOF STREET.</p> <p>OUTBOUND: PIETERMARITZ STREET, WEST STREET BUS / TAXI STATION, WEST STREET, JABU NDLOVU STREET, MOSES MABHIDA (EDENDALE), MR7, CALUZA, MBANJWA.</p> <p>PIETERMARITZ STREET, WEST STREET BUS / TAXI STATION, WEST STREET, BURGER STREET, MOSES MABHIDA (EDENDALE), MR7, CALUZA, MBANJWA.</p> <p>PIETERMARITZ STREET, WEST STREET BUS / TAXI STATION, WEST STREET, PRINCE ALFRED STREET, CAMPSDRIFT, MOSES MABHIDA (EDENDALE), MR7, CALUZA, MBANJWA.</p>
------	--



transport

Department:
Transport
Province of KwaZulu-Natal

GAZETTE

LGKZNG22-2023-AUG

REGION: ALL

1) Application Number: APP0161126	2) Gazette Number: LGKZNG22-2023-AUG
3) Applicant: J ZAKWE ID NO. 5402255337084 Association: THEMBALABATHETHWA TAXI ASSOCIATION	4) Applicant Address: P O BOX 3048 RICHARDS BAY 3900
5) Existing Licence Holder: NOT APPLICABLE ID NO. NOT APPLICABLE	6) Existing Licence Holder Address: NOT APPLICABLE
7) Type of application: NEW OPERATING LICENCE	8) Operating Licence Number: LGKZN0703000919
9) Vehicle Type: MINIBUS	10) 1 X 15 (SEATED) + 0 (STANDING)
11) Region: KING CETHSWAYO	
12.1	2207XJ22074410054668 - DONDOTHA TO MTUBATUBA FROM DONDOTHA TAXI RANK, ALONG WITH GRAVEL ROAD TO NKANYEZI, STRAIGHT, PICK UP AND DROP OFF PASSENGERS, AND PHATHANE STORE, PICK UP AND DROP OFF PASSENGERS, SHWASHWENI STORE, PICK AND DROP OFF PASSENGERS, CINCI STORE, PICK UP AND DROP OFF PASSENGERS, JOIN N2 NORTH, STRAIGHT TO MTUBATUBA AND BACK ON THE SAME ROUTE AND LOAD.
12.2	2207XJ2207W300054698 - PHATHANE TO RICHARDS BAY FROM PHATHANE STORE TO RICHARDSBAY, PASS NKANYEZI STORE, PICK UP AND DROP OFF PASSENGERS AT DONDOTHA TAXI RANK, ALONG WITH GRAVEL ROAD, PASS LAMULA VILLAGE, PICK UP AND DROP OFF PASSENGERS, CROSS TO NSELENI TOWNSHIP, PASS NSELENI TAXI RANK, STRAIGHT TO RICHARDSBAY RANK AND BACK ON THE SAME ROUTE WITH LOAD.
12.3	2207XJ2207W300054694 - DONDOTHA TO RICHARDS BAY FROM DONDOTHA TAXI RANK TO RICHARDS BAY CBD TAXI RANK, PASS BHUBHUBHU SCHOOL, PICK UP AND DROP OFF PASSENGERS, ALONG GRAVEL ROAD, PASS THANDAZA STORE, PICK UP AND DROP OFF PASSENGERS, PROCEED TO KWAMBONAMBI VILLAGE AND ENTER TO N2 AT INTERSECTION OF MTUBATUBA AND SLOVO VILLAGE AND EMPANGENI, PROCEED TO NSELENI AND RICHARDS BAY INTERSECTION, TURN TO RICHARDS BAY TAXI RANK, PICK UP AND DROP OFF PASSENGERS.
12.4	2207XJ2207XJ00054695 - EFUYENI TO EMPANGENI FROM EFUYENI WARD 13 VILLAGE TO EMPANGENI LOT 63 RANK, PASS MAKHWEZINI STORE, PICK UP AND DROP OFF PASSENGERS, SHAYAMOYA VILLAGE, PICK UP AND DROP OFF PASSENGERS, NTUTHUNGA VILLAGE, DONDOTHA TAXI RANK, PICK UP AND DROP OFF PASSENGERS AND BACK AT THE SAME ROUTE LOAD.
12.5	2207XJ2207XJ00054696 - PHATHANE TO EMPANGENI FROM PHATHANE STORE TO EMPANGENI LOT 63 RANK, VIA NKANYEZI STORE, PICK UP AND DROP OFF PASSENGERS, BHUBHUBHU SCHOOL, PICK AND DROP OFF PASSENGERS, MBABE STORE, PICK UP AND DROP OFF PASSENGERS, ZONZA, PICK UP AND DROP OFF ALONG WIOTH OLD MTUBATUBA GRAVEL ROAD TO MABHUYENI STORE, STRAIGHT TO EMPANGENI, LOT 63 TAXI RANK, BACK WITH SAME ROUTE WITH LOAD.
12.6	2207XJ2207XJ00054697 - PHATHANE TO EMPANGENI FROM PHATHANE STORE TO EMPANGENI LOT 63 RANK, PASS NKANYEZI STORE, PICK UP AND DROP OFF PASSENGERS, BHUBHUBHU SCHOOL, PICK AND DROP OFF PASSENGERS, MBABE STORE, PICK UP AND DROP OFF PASSENGERS, ZONZA, PICK UP AND DROP OFF ALONG WIOTH OLD MTUBATUBA GRAVEL ROAD TO MABHUYENI STORE, STRAIGHT TO EMPANGENI, LOT 63 TAXI RANK, BACK WITH SAME ROUTE WITH LOAD.



transport

Department:
Transport
Province of KwaZulu-Natal

GAZETTE

LGKZNG22-2023-AUG

REGION: ALL

1) Application Number: APP0161152	2) Gazette Number: LGKZNG22-2023-AUG
3) Applicant: N JUGERNATH ID NO. 7506215064089 Association: OVERPORT TAXI OWNERS ASSOCIATION	4) Applicant Address: 81 MARIANRIDGE DRIVE CAVERSHAM GLEN PINETOWN 3610
5) Existing Licence Holder: P DHAWCHARN ID NO. 6304225149087	6) Existing Licence Holder Address: 93 CHESTERFIELD ROAD EARLSFIELD NEWLANDS WEST 4037
7) Type of application: NORMAL TRANSFER	8) Operating Licence Number: LGKZN1303001741
9) Vehicle Type: MINIBUS	10) 1 X 15 (SEATED) + 0 (STANDING)
11) Region: DURBAN CENTRAL	
12.1	21004R21004R00049091 - RANK NO 45 TO TREMATON DRIVE FORWARD ROUTE NO.2 FROM RANK NO.45 IN MARKET ROAD TURN LEFT INTO WEST STREET TURN LEFT INTO ALI WAL STREET TURN LEFT INTO PINE STREET TURN LEFT INTO GARDINER STREET, RIGHT INTO SMITH STREET ALONG BERE A ROAD, YIELD LEFT INTO TOLLGATE RIGHT INTO SOUTH RIDGE ALONG RIDGE TURN LEFT EARL HAIG ROAD INTO ROSEBANK ROAD LEFT NORTH RIDGE ROAD TURN AROUND AT TREMATON DRIVE. RETURN JOURNEY NO.2 FROM TREMATON DRIVE ALONG NORTH RIDGE ROAD RIGHT INTO ROSEBANK AVENUE, BECOME EARL HAIG ROAD RIGHT INTO RIDGE ROAD LEFT INTO BERE A ROAD NORTH, TURN RIGHT INTO CLEAVER ROAD TURN LEFT INTO BERE A ROAD, INTO WEST STREET LEFT INTO ALI WAL, LEFT INTO ORD NANCE ROAD TURN LEFT INTO LEOPOLD STEET, LEFT INTO MARKET AND PROCEED TO RANK 45 MARKERT ROAD TAXI RANK. SUBJECT TO NO PASSENGER BEING PICKED UP ALONG WEST SREET.
12.2	21004R21004R00049087 - RANK NO 45 TO TREMATON ROAD FROM RANK NO.45 IN MARKET ROAD TURN RIGHT TO WARWICK AVENUE TURN LEFT INTO CANNONGATE ROAD, WESTERN FREEWAY, YIELD LEFT INTO BERE A ROAD SOUTH TURN RIGHT TO ESSENWOOD ROAD, TURN RIGHT TO ST. THOMAS ROAD, LEFT MUSGRAVE ROAD, PROCEED TO JOIN INNES ROAD, LEFT NIMMO ROAD THEN BECOMES FERNADALE ROAD, RIGHT NORTH RIDGE TURN AROUND AT THE INTERSECTION OF TREMATON DRIVE. FROM TREMATON DRIVE ALONG NORTH RIDGE ROAD RIGHT INTO ROSEBANK, BECOMING EARL HAIG ROAD, TURN RIGHT INTO RIDGE ROAD, TURN LEFT INTO BERE A ROAD NORTH INTO WESTERN FREEWAY, INTO OLD DUTCH ROAD, TURN RIGHT INTO MARKET ROAD AND PROCCEED RANK 45 IN MARKET ROAD.
12.3	21004R21004R00049093 - MARKET ROAD TO TREMATON DRIVE FROM MARKET TURN RIGHT INTO WARWICK AVENUE, TURN LEFT INTO CANNONGATE ROAD JOIN INTO WESTERN FREEWAY YIELD LEFT INTO BERE A SOUTH, TURN RIGHT INTO ESSENWOOD ROAD TURN LEFT INTO ST THOMAS ROAD, TURN RIGHT INTO VAUSE ROAD ALONG OVERPORT DRIVE RIGHT INTO RIDGE ROAD YIELD LEFT EARL HAIG ROAD INTO ROSEBANK ROAD, LEFT INTO NORTH RIDGE TURN AROUND AT TREMATON DRIVE. FROM TREMATON DRIVE ALONG NORTH RIDGE ROAD, RIGHT INTO ROSEBANK AVENUE BECOMING EARL HAIG ROAD TURN RIGHT INTO RIDGE ROAD LEFT INTO OVERPORT DRIVE ALONG SYDENHAM ROAD RIGHT INTO CENTENARY ROAD INTO MARKET ROAD AND RANK 45 IN MARKET ROAD.



transport

Department:
Transport
Province of KwaZulu-Natal

GAZETTE

LGKZNG22-2023-AUG

REGION: ALL

1)	Application Number: APP0161193	2)	Gazette Number: LGKZNG22-2023-AUG
3)	Applicant: BM MSWELI ID NO. 8006205331084 Association: KWAMNYANDU TAXI OWNERS ASSOCIATION	4)	Applicant Address: 18 TERNWAY WOODHAVEN PARK YELLOWWOOD PARK 4004
5)	Existing Licence Holder: NOT APPLICABLE ID NO. NOT APPLICABLE	6)	Existing Licence Holder Address: NOT APPLICABLE
7)	Type of application: NEW OPERATING LICENCE	8)	Operating Licence Number: NOTAVAILABLE
9)	Vehicle Type: MINIBUS	10)	1 X 15 (SEATED) + 0 (STANDING)
11)	Region: NINGIZMU 2		
12.1	2206QB21004R00049765 - UMLAZI SECTION Z TO DURBAN METRO FROM Z RANK, JOIN SPINAL ROAD, TURN RIGHT INTO SIMELNANE ROAD, TURN RIGHT INTO DINIZULU GROVE, TURN RIGHT INTO BHUBESI PLACE AA, TURN RIGHT INTO NGWENYA GROVE, TURN RIGHT INTO BOYI SIMELANE AVENUE, LEFT INTO MUGABE ROAD, LEFT INTO SOUTH SPINAL ROAD AND PROCEED AS PER ROUTE 5.		
12.2	2206QB21004R00049766 - UMLAZI SECTION Z TO DURBAN METRO FROM Z RANK, JOIN SOUTH SPINAL ROAD, TURN RIGHT INTO CHICAGO CRESCENT AA AND RETURN RIGHT INTO SOUTH SPINAL ROAD TO CC SECTION, SOUTH SPINAL ROAD, TURN INTO BHAMBATHA STREET, TURN INTO SHAKA CIRCLE (BB), TURN RIGHT INTO BHAMBATHA STREET, TURN LEFT INTO JEQUE LN, TURN RIGHT INTO MAFUKUZELA STREET, TURN LEFT INTO MSQHOBZA CRESCENT, TURN LEFT INTO MNYANDU ROAD, TURN RIGHT INTO NANDI ROAD, LEFT INTO MAFUKUZELA STREET, RIGHT INTO JEQUE LN, LEFT INTO SOUTH SPINAL ROAD AND PROCEED AND PROCEED AS PER ROUTE 5.		
12.3	2206QB21004R00049767 - UMLAZI SECTION Z TO DURBAN METRO FROM Z RANK JOIN ROAD 2403 TO PHASE 4.5.6.7.8, LEFT INTO ROAD 2456 INTO ROAD 2474 AND RETURN ALONG ROAD 2456, RIGHT INTO ROAD 2403, RIGHT INTO 107159, RIGHT INTO SOUTH SPINAL ROAD, TURN INTO (MR60), UMBUMBULU ROAD TO Y SECTION PHILANI AREA AND RETURN, TURN LEFT INTO MR60, RIGHT INTO ROAD 2103 U SECTION, TURN LEFT INTO ROAD 2108, RIGHT INTO MAYIBUYE DRIVE, TURN LEFT INTO GUM TREE CRESCENT, JOIN MAYIBUYE DRIVE AND PROCEED AS PER ROUTE 5.		
12.4	2206QB21004R00049768 - UMLAZI SECTION Z TO DURBAN METRO FROM Z RANK JOIN MKHIWANE STREET, LEFT INTO MAYIBUYE DRIVE, TURN RIGHT INTO ROAD 1603, TURN RIGHT INTO UMDLEBE ROAD, RIGHT INTO BANANA ROAD, LEFT JOIN UMDLEBE ROAD, RIGHT INTO ROAD 1603 INTO ROAD 1703, 1702, UNIT 17, TURN RIGHT, JOIN MANGOSUTHU HIGHWAY AND PROCEED AS PER ROUTE 5.		
12.5	2206QB21004R00049769 - UMLAZI SECTION Z TO DURBAN METRO 5.1. FROM Z RANK, JOIN SOUTH SPINAL ROAD, LEFT INTO ROAD 2631 INTO KING SENZANGAKHONA CLOSE AND RETURN RIGHT INTO SOUTH SPINAL ROAD, TURN RIGHT INTO ROAD 2403, INTO MAYIBUYE STREET, TURN LEFT INTO PHAMBILI ROAD, P SECTION, TURN RIGHT INTO MAYIBUYE DRIVE, TURN LEFT INTO ROAD 421 AND JOIN MANGOSUTHU HIGHWAY, V ROBOT, PASS EZIMBUZINI, PASS MSHIYENI HOSPITAL, PASS REUNION, JOIN M30, JOIN M4 FREEWAY TO DURBAN INTO WEST STREET TO POINT ROAD, TURN LEFT INTO FIELD STREET, TURN LEFT INTO PINE STREET, ALONG KINGSGATE TO MARKET, TO RANK 101/50 AND RETURN ALONG THE SAME ROUTE IN REVERSE. 5.2. FROM Z RANK JOIN MKHIWANE STREET, LEFT INTO MAYIBUYE DRIVE, TURN RIGHT INTO ROAD 1603, INTO EPHRAIM MDALA INTO MAPHUMULO ROAD, RIGHT INTO MANGOSUTHU HIGHWAY TO SOUTH COAST ROAD PASS WEMA, MOBENI, CLAIRWOOD, LEFT INTO EDWIN SWALES VCDRIVE RIGHT INTO SARNIA ROAD, INTO UMBILO ROAD, RIGHT INTO BEREA ROAD, LEFT INTO WARWICK AVENUE, RIGHT INTO ALICE STREET, RIGHT INTO MARKET ROAD AND PROCEED TO MARKET RANK 101/50, AND RETURN. 5.3. FROM MANGOSUTHU HIGHWAY, RIGHT INTO ROAD NO.12 AND PROCEED TURNING LEFT INTO EZIMBUZINI TAXI RANK OR PROCEED JOINING OLD SOUTH COAST ROAD, RIGHT INTO SOUTH COAST ROAD, PROCEED TO JOIN M4 INKOSI ALBERT LUTHULI FREEWAY AND PROCEED TO RANK 101/50. 5.4. FROM MANGOSUTHU HIGHWAY TURN LEFT INTO OFF RAMP "TO MSHIYENI HOSPITAL AND TURNING LEFT INTO AN ONRAMP TO MANGOSUTHU HIGHWAY INTO SOUTH COAST ROAD AND PROCEED TO THE M4 (INKOSI ALBERT LUTHULI FREEWAY). LEFT INTO MOORE ROAD OFF RAMP INTO WARWICK AVENUE, RIGHT INTO ALICE STREET, RIGHT INTO MARKET ROAD AND PROCEED TO RANK 101/50 ON MARKET ROAD. ALTERNATIVE 5.5. FROM M4 RIGHT INTO WEST STREET INTO POINT ROAD, RIGHT INTO BAY TERRACE, RIGHT INTO STANGER STREET, LEFT INTO ORDANCE ROAD, INTO LEOPARD STREET, INTO WARWICK AVENUE, RIGHT INTO ALICE STREET, RIGHT INTO MARKET ROAD AND PROCEED TO RANK 101/50 ON MARKET ROAD AND RETURN SUBSTANTIALLY ALONG THE SAME ROUTE IN REVERSE. 5.6. FROM M4 LEFT INTO MOORE ROAD OFF RAMP INTO WARWICK AVENUE, RIGHT INTO ALICE STREET, RIGHT INTO GREYSTREET, RIGHT INTO QUEEN STREET AND PROCEED TO RANK ON QUEEN OUTSIDE THE CATHEDRAL, RANK 101 AND RETURN SUBSTANTIALLY ALONG THE SAME ROUTE IN REVERSE.		



transport

Department:
Transport
Province of KwaZulu-Natal

GAZETTE

LGKZNG22-2023-AUG

REGION: ALL

1)	Application Number: APP0161228	2)	Gazette Number: LGKZNG22-2023-AUG
3)	Applicant: MT FAKUDE ID NO. 5605265652082 Association: MASIBAMBISANE TAXI OWNERS ASSOCIATION	4)	Applicant Address: P.O. BOX 158 MKUZE 3965
5)	Existing Licence Holder: NOT APPLICABLE ID NO. NOT APPLICABLE	6)	Existing Licence Holder Address: NOT APPLICABLE
7)	Type of application: NEW OPERATING LICENCE	8)	Operating Licence Number: LGKZN0603000327
9)	Vehicle Type: MINIBUS	10)	1 X 15 (SEATED) + 0 (STANDING)
11)	Region: UMKHANYAKUDE		
12.1	22077Z22077Z00050646 - MKUZE TO GUNJINI FROM MKUZE TAXI RANK TO GUJINI MKUZE P2-8 TURN RIGHT P236 TURN RIGHT A1138 GUJINI AND RETURN PICK AND DROP ON THE SAME ROUTES		
12.2	22077Z22077Z00050649 - MKUZE TO MHLEKAZI FROM MKUZE TAXI RANK TO MHLEKAZI MKUZE P-2-8 TURN LEFT D1887 TO MHLEKAZI AND RETURN BACK TO THE SAME ROUTES PICK AND DROP		
12.3	22077Z22077Z00050651 - MKUZE TO VELAKUKHANYA FROM MKUZE TAXI RANK TO VELAKUKHANYA MKUZEN2 TURN LEFT D 464 TURN RIGHT P2-8 TURN LEFT A1160 TURN RIGHT A1153 TO VELUKUKHANYA AND RETURN PICK AND DROP ON THE SAME ROUTES.		
12.4	22077Z22077Z00050652 - MKUZE TO TSHANENI FROM MKUZE TAXI RANK TO TSHANENI P2-8 TURN LEFT A 1158 TSHANENI RETURN BACK PICK AND DROP ON THE SAME ROUTES.		
12.5	22077Z22077Z00050653 - MKUZE TO MAVELA FROM MKUZE TAXI RANK TO MAVELA STORE P2-8 TURN RIGHT P 236 TURN LEFT D1823 TO MAVEL AAND RETURN BACK PICK AND DROP ON THE SAME ROUTES.		
12.6	22077Z22077Z00050656 - MKUZE TO PONGOLA FROM MKUZE TAXI RANK TO PONGOLA MKUZE N2 TO PONGOLA TOWN AND RETURN BACK PICK ON THE SAME ROUTES.		
12.7	22077Z22077Z00050662 - MKUZE TO EKHLEHLI FROM MKUZE TAXI RANK TO EKHLEHLI MKUZE N2 TURN RIGHT P522 BHAMBANANA TURN LEFT P443 TO D 1841 TURN LEFT TO D1911 EKHLEHLI CLINIC AND PICK AND DROP ON THE SAME ROUTES.		
12.8	22077Z22077Z00050663 - MKUZE TO MANYISENI FROM MKUZE TO MANYISENI CLINIC MKUZE N2 TURN RIGHT BHAMBANANA TURN LEFT P443 TO D1841 TO MANYISENI CLINIC AND RETURN TO THE SAME ROUTES PICK AND DROP...		
12.9	22077Z22079O00050664 - MKUZE TO INGWAVUMA FROM MKUZE TAXI RANK TO INGWAVUMA MKUZE N2 TURN RIGHT P522 BHAMBANANA TURN LEFT P443 TO INGWAVUMA AND RETURN BACK PICK AND DROP ON THE SAME ROUTES .MKUZE TO INGWAVUMA MKUZE N2 RIGHT P5232 TURN LEFT D850 P443 TO INGWAVUMA AND RETURN PICK AND DROP ON THE SAME ROUTES.		
12.10	22077Z22079O00050665 - MKUZE TO INGWAVUMA FROM MKUZE TAXI RANK TO INGWAVUMA MKUZE N2 TURN RIGHT P522 TURN LEFT D 850 TURN LEFT D1837 TO INGWAVUMA AND RETURN PICK AND DROP ON THE SAME ROUTES.		
12.11	22077Z22077Z00050666 - MKUZE TO NDUMO FROM MKUZE TAXI RANK TO NDUMO TOWN MKUZE N2 RIGHT P522 BHAMBANANA TURN RIGHT P443 TURN LRFT P435 TO NDUMO AND RETURN BACK TO THE SAME ROUTES PICK AND DROP.		
12.12	22077Z22077Z00050667 - MKUZE TO HLUHLUWE FROM MKUZE TAXI RANK TO HLUHLUWE MKUZE N2 TURN LEFT TO HLUHLUWE AND RETURN PICK AND DROP TO MKUZE TAXI RANK AND SAME ROUTES.		
12.13	22077Z22077Z00050668 - MKUZE TO MTUBATUBA FROM MKUZE TAXI RANK TO MTUBATUBA MKUZE TAXI RANK EAGLE TO N2 TURN R102 TO MTUBATUBA AND RETURN PICK AND DROP TO MKUZE TAXI RANK AND SAME ROUTES.		
12.14	2100DX2100DX00050601 - MKUZE TO MBAZWANE FROM MKUZE TAXI RANK INTO P2-8 TURN RIGHT P236 TURN RIGHT P444 TURN RIGHT TO P444 TO MBAZWANE AND RETURN BACK PICK AND DROP ON THE SAME ROUTES.		
12.15	22077Z22077Z00050620 - MKUZE TO MSELENI FROM MKUZE TAXI RANK TO MSELENI MKUZE P2-8 TURN RIGHT P236,TURN RIGHT P444 TO MSELENI D 1885 AND RETURN BACK PICK AND DROP ON THE SAME ROUTES.		
12.16	22077Z22077Z00050622 - MKUZE TO KWAJOBE FROM MKUZE TAXI RANK INTO P2-8 TURN RIGHT P236 TURN RIGHT P444 TURN RIGHT D820 TO KWAJOBE AND RETURN BACK AND DROP.		
12.17	22077Z22077Z00050658 - FROM MKUZE TAXI RANK TO KWASIKHEMELE MKUZE N2 TURN RIGHT P522 TURN RIGHT P449 LEFT D9 TURN D1834 AND GO STRAIGHT TO KWASIKHEMELE AND TURN PICK AND DROP TO MKUZE TAXI RANK SAME ROUTES.		
12.18	22077Z22077Z00050669 - MKUZE TO EMPANGENI FROM MKUZE TAXI RANK TO EMPANGENI MKUZE TAXI RANK EAGLE TO N2 R34 EMPANGENI STATION AND EMPANGENI TO NKWALINI P393 RETURN PICK AND DROP TO MKUZE TAXI RANK AND SAME ROUTES.		



transport

Department:
Transport
Province of KwaZulu-Natal

GAZETTE

LGKZNG22-2023-AUG

REGION: ALL

12.19	22077Z22077Z00050670 - MKUZE TO KWANGWANASE FROM MKUZE TAXI RANK TO KWANGWANASE, MKUZE N2 TURN RIGHT P522 BHAMBANANA TURN RIGHT TO KWANGWANASE AND RETURN BACK PICK AND DROP ON THE ROUTES.
12.20	22077Z22077Z00050671 - MKUZE TO JOZINI FROM MKUZE TAXI RANK TO JOZINI MKUZE P2-8 TURN RIGHT P236 TURN LEFT P449 TURN LEFT P522 TO JOZINI TOWN RETURN BACK PICK AND DROP ON THE SAME ROUTES.
12.21	2100DX2206YH10129557 - MKUZE TO MANGQUNGUBEZANA FROM MKUZE TAXI RANK TO MANGQUNGUBEZANA TURN LEFT KLEBE ROAD EAGLE AVE TURN LEFT TO KINGFISHER ROAD TURN LEFT TO P/8 TURN LEFT TO D 1887 PICK AND DROP AND RETURN TO THE SAME ROUTE.
12.22	2100DX2100DX00140232 - MKUZE TO MANABA FROM MKUZE TAXI RANK, TURN LEFT KLEBE ROAD, TURN RIGHT EAGLE AVE, TURN LEFT KINGFISHER, TURN LEFT P2-8 TURN TO P236, TURN RIGHT TO P444, TURN LEFT D1882, PICK AND DROP AND RETURN ON THE SAME ROUTE.
12.23	2100DX2100DX00140234 - MKUZE TO EKUKHANYENI FROM MKUZE TAXI RANK, TURN LEFT KLEBE ROAD, TURN RIGHT EAGLE AVE, TURN RIGHT KINGFISHER, TURN RIGHT N2 TURN RIGHT P522, TURN LEFT P443 TO BHAMBANANA, TURN RIGHT P443D1842, PICK AND DROP AND RETURN ON THE SAME ROUTE.
12.24	2100DX1205D010140236 - MKUZE TO GERMISTON FROM MKUZE TAXI RANK, TURN LEFT KLEBE ROAD, TURN RIGHT EAGLE AVE, TURN RIGHT KINGFISHER, TURN RIGHT STRAIGHT TO PONGOLA, PIET RETIEF, ERMELO TURN RIGHT R23, TURN LEFT MURRAY STREET R29 TO BETHAL, TRICHARD, KINROSS, LEANDRA R51 PAUL KRUGER, HOUFWEG TURN LEFT TO VOORTREKKER, TO BENONI RANK TURN LEFT TO R21, OR R17 TO GERMISTON TAXI RANK AND RETURN ON THE SAME.
12.25	2100DX2100DX00140237 - MKUZE TO NQUTSHINI MKUZE TAXI RANK TO NQUTSHINI TURN LEFT KLEBE, TURN RIGHT EAGLE AVE, TURN RIGHT KINGFISHER, TURN LEFT N2 TURN, R22 TURN RIGHT D675, PICK AND DROP AND RETURN ON THE SAME ROUTE
12.26	2100DX2100M110140238 - MKUZE TO VRYHEID FROM MKUZE TAXI RANK, TURN LEFT KLEBE ROAD, TURN EAGLE AVE, TURN RIGHT N2, TURN LEFT R69, TURN LEFT R66, TURN RIGHT TO TAXI RANK AND RETURN ON THE SAME ROUTE.
12.27	2100DX2100DX00140242 - MKUZE TO EKUHLEHLENI FROM MKUZE TAXI RANK TO EKUHLEHLENI MKUZE N2, TURN RIGHT P522, BHAMBANANA TURN P443 TO D1841 TURN LEFT TO D1911, EKUHLEHLENI CLINIC AND PICK AND DROP OFF ON THE SAME ROUTES.
12.28	2100DX21004R10140243 - MKUZE TO DURBAN FROM MKUZE TAXI RANK TURN RIGHT EAGLE ROAD, TURN LEFT N2, TURN RIGHT TO EMPANGENI, MTHUNZINI, GINGINDLOVU, STANGER, UMLALI, SHAKASKRAAL, TONGAAT, VERULAM, MOUNT EDGEcombe, AVOCA TO DURBAN AND RETURN
12.29	2100DX61009S10140245 - MKUZE RURAL TO KLERKSDORP FROM APPROVED TAXI RANK IN MKUZE, TURN LEFT KLEBE ROAD, TURN RIGHT EAGLE ROAD, TO RIGHT TO KINGFISHER, TURN RIGHT N2, STRAIGHT TO PONGOLO, PIET-RETIEF, ERMELO TURN RIGHT TO R23, TURN LEFT TO R21, TURN RIGHT TO R11, TURN LEFT TO MURRAY STREET, R29 TO BETHAL, TURN LEFT TO R29, TRIOCHARD, KINROSE ALENDRA TURN LEFT TO R50, TURN RIGHT TO N17, TURN LEFT TO N3, TURN LEFT TO N12, TURN LEFT TO ANDERSON.
12.30	2100DX7100MF10129538 - MKUZE TO NONGOMA FROM MKUZE TAXI RANK TO NONGOMA TURN LEFT TO KLEBE ROAD TURN RIGHT TO EAGLE AVE TURN RIGHT TO KINGFISHER ROAD CROSS N2 R618 TURN RIGHT TO R66 TO NONGOMA PICK AND DROP AND RETURN TO THE SAME ROUTE.
12.31	2100DX11008Z10129551 - MKUZE TO ULUNDI FROM MKUZE TAXI RANK TO ULUNDI TURN LEFT TO KLEBE ROAD, TURN RIGHT TO EAGLE AVE, TURN RIGHT TO KINGFISHER CROSS N2 TO R618 TURN RIGHT TO R66 TO ULUNDI, PICK AND DROP AND RETURN TO THE SAME ROUTE.
12.32	2100DX11008Z10129553 - MKUZE TO HLABISA FROM MKUZE TAXI RANK TO HLABISA TAXI RANK TURN LEFT KLEBE ROAD TURN RIGHT TO EAGLE AVE TURN RIGHT TO KINGFISHER ROAD TURN LEFT TO N2 TURN RIGHT TO P450 TURN LEFT TO P470 TURN LEFT TO P235/2 TURN RIGHT TO HLABISA TAXI RANK PICK AND DROP AND RETURN TO THE SAME ROUTE.
12.33	2100DX21004R10129555 - MKUZE TO MASHAVANE FROM MKUZE TAXI RANK TO MASHAVANE TURN LEFT TO KLEBE ROAD TURN RIGHT TO EAGLE AVE TURN RIGHT TO KINGFISHER TURN RIGHT TO N2 TURN RIGHT TO P522 TURN LEFT TO P522 TURN LEFT TO P443 TURN RIGHT D 1842 PICK AND DROP AND RETURN TO THE SAME ROUTE.
12.34	2100DX61009S10129556 - MKUZE TO NDONSA FROM MKUZE TAXI RANK TO NDONSA TURN LEFT TO KLEBE ROAD TURN RIGHT TO EAGLE AVE TURN RIGHT TO KINGFISHER ROAD TURN RIGHT TO N2 TURN RIGHT TO P522 TURN RIGHT TO P449 PICK AND DROP AND RETURN TO THE SAE ROUTE.
12.35	2100DX2100DX00140224 - MKUZE TO BIVA FROM MKUZE TAXI RANK TO BIVA TURN LEFT KLEBE ROAD TURN RIGHT EAGLE AVE TURN RIGHT KINGFISHER TURN RIGHT N2 TURN RIGHT P522 TURN P522 TURN P449 TURN LEFT D9 TURN RIGHT D21 STRAIGHT TO BIVA PICK & DROP AND RETURN ON THE SAME ROUTE.
12.36	2100DX2100DX00140225 - MKUZE TO GOLELA FROM MKUZE TAXI RANK TO GOLELA TURN LEFT KLEBE ROAD, TURN RIGHT TO EAGLE TURN AVE, TURN RIGHT TO KINGFISHER, TURN RIGHT N2, TURN RIGHT TO GOLELA PICK AND DROP OFF AND RETURN ON THE SAME ROUTE.
12.37	2100DX2100JU10140226 - MKUZE TO STANGER FROM MKUZE TAXI RANK TO STANGER TURN LEFT KLEBE ROAD TURN RIGHT EAGLE AVE TURN RIGHT KINGFISHER TURN LEFT N2 TURN RIGHT R102 A EMPANGENI, MTUNZINI, GINGINDLOVU, MANDENI TO STANGER TAXI RANK AND RETURN ON THE SAME ROUTE.
12.38	2100DX2100DX00140227 - MKUZE TO MABUYAKHULU FROM MKUZE TAXI RANK, TURN LEFT KLEBE ROAD, TURN RIGHT EAGLE AVE TURN, RIGHT KINGFISHER TURN RIGHT, N2 TURN RIGHT P522, TURN LEFT P443 TO MABUYAKHULU AND RETURN ON THE SAME ROUTE.
12.39	2100DX2100DX00140229 - MKUZE TO MABIBI FROM MKUZE TAXI RANK, TURN LEFT KLEBE ROAD TURN RIGHT EAGLE AVE, TURN LEFT KINGFISHER TO P2-8, TURN RIGHT TO P23 TURN RIGHT TO P444 TURN LEFT TO R22 TURN RIGHT TO D1850 TO MABIBI PICK AND DROP AND RETURN ON THE SAME ROUTE.



transport

Department:
Transport
Province of KwaZulu-Natal

GAZETTE

LGKZNG22-2023-AUG

REGION: ALL

12.40	2100DX2100DX00140230 - MKUZE TO EBUHLENI FROM MKUZE TAXI RANK TO EBUHLENI TURN LEFT KLEBE ROAD TURN RIGHT EAGLEAVE TURN RIGHT KINGFISHER CROSS N2 TO R618 TURN LEFT D180 TURN RIGHT TOD240 TURN RIGHT D1812 PICK AND DROP AND RETURN ON THE SAME ROUTE.
12.41	2100DX7100MF10140247 - MKUZE RURAL TO WELKOM FROM APPROVED TAXI RANK IN MKUZE TO WELKOM, TURN LEFT KLEBE ROAD, TURN EAGLE ROAD, TURN RIGHT TO R11, TURN LEFT TO MURRAY STREET R29, BETHAL TRICHARD KINROSS, ALENDRA, DEVON, SPRING N17 TURN LEFT TO N3, TURN LEFT TO N12 CARLTONVILLE, POTCHEFSTROOM TO WELKOM RANK AND RETURN.
12.42	2100DX11008Z10140246 - NDUMO TO JOHANNESBURG TURN LEFT TO P443, TURN RIGHT TO D 1841 MANYISENI STRAIGHT TURN LEFT TO P443, TURN BHAMBANANA, TURN RIGHT P522 TO JOZINI NKONKONI, TURN RIGHT TO N2 PONGOLA, PIET EMELO TURN RIGHT TO R23, TURN RIGHT TO R23, TURN LEFT TO MURRAY STREET, R29 TO BETHAL, TRICHARD, KINROSE DEVON SPRINGS, TURN RIGHT R51, PAUL KRUGER HOOFWEG, TURN LEFT TO VOORTREKKER TO BENONI RANK, TURN LEFT TO R21 TO BOKSBURG TURN RIGHT TO R29, OR N17 TO GERMANY TAXI RANK, TURN TO LEFT PLANTATION STREET M2 TO JOHANNESBURG, TURN LEFT RISSIK AND TURN RIGHT TO DEVILLIERS TO PARK CITY AND RETURN, OR TURN TO JOE SLOVO TURN LEFT TO WOLMARANE TURN LEFT TO HARRISON TURN LEFT TO DEVILLIERS TO PARK CITY AND RETURN.
12.43	22077Z1205GJ10054691 - MKUZE TO JOHANNESBURG FROM APPROVED TAXI RANK IN MKUZE TURN LEFT KLEBE ROAD TURN RIGHT EAGLE ROAD TURN RIGHT TO KINGFISHER TURN TO N2 STRAIGHT TO PONGOLA, PIET RETIEF, EMELO TURN RIGHT R23 TURN LEFT R21 TURN RIGHT R11 TURN LEFT MURRAY STREET R29 TO BETHAL, TURN LEFT R29 TRICHARD KINROSS ALENDRA, AND SPRINGS N17 TURN RIGHT VYFDELAAN R29, TURN RIGHT R51 PAUL KRUGER HOOFWEG TURN, LEFT TO BENONI R29 TURN LEFT TO VOORTREKKER STRAIGHT TO BENONI TAXI RANK TURN, TO PLANTATION STREET M2, TURN LEFT TO RISSIK TURN RIGHT DEVILLERS TO PARK CITY IN JOHANNESBURG OR TURN LEFT JEOXLOVO, TURN LEFT TO WOLMARNE AND TURN LEFT HARRISON TO DEVILLERS TO PARK CITY IN JOHANNESBURG AND RETURN.



transport

Department:
Transport
Province of KwaZulu-Natal

GAZETTE

LGKZNG22-2023-AUG

REGION: ALL

1) Application Number: APP0161247	2) Gazette Number: LGKZNG22-2023-AUG
3) Applicant: KA MNCUBE ID NO. 9103215317085 Association: NOT AVAILABLE	4) Applicant Address: 940109 MPOLWENI ENKULU MPOLWENI AREA WARTBURG 3233
5) Existing Licence Holder: NOT APPLICABLE ID NO. NOT APPLICABLE	6) Existing Licence Holder Address: NOT APPLICABLE
7) Type of application: NEW OPERATING LICENCE	8) Operating Licence Number: NOTAVAILABLE
9) Vehicle Type: MINIBUS	10) 1 X 15 (SEATED) + 0 (STANDING)
11) Region: UMGUNGUNDLOVU	
12.1	<p>KZPRERC2932368 - SCHOLARS AND THEIR PERSONAL EFFECTS: HOUSE NO.940109 MPOLWENI ENKULU VILLAGE TO COOL AIR SECONDARY SCHOOL THE VEHICLE STARTS AT HOME HOUSE NO.940109 MPOLWENI ENKULU VILLAGE PROCEED STRAIGHT TO JOIN UNNAMED ROAD PROCEED TO HOUSE NO.940115 AND PICK UP 3 LEARNERS PROCEED STRAIGHT AT THE CROSS ROADS TURN RIGHT TO JOIN L715 PROCEED STRAIGHT AT HOUSE NO.940134 AND PICK UP 3 LEARNERS PROCEED STRAIGHT STILL ON L715 PROCEED TO HOUSE NO.940139 AND PICK UP 2 LEARNERS PROCEED STRAIGHT TURN LEFT TO JOIN D708 PROCEED STRAIGHT AT HOUSE NO.940155 AND PICK UP 3 LEARNERS PROCEED STRAIGHT AT T-JUNCTION TURN RIGHT TO JOIN R614 PROCEED STRAIGHT AT HOUSE NO.940167 AND PICK UP 3 LEARNERS PROCEED STRAIGHT TURN LEFT PROCEED TO HOUSE NO.940177 AND PICK UP 2 LEARNERS PROCEED STRAIGHT THEN JOIN P503 PROCEED STRAIGHT STILL ON P503 PROCEED STRAIGHT AT T-JUNCTION TURN RIGHT TO JOIN PROTEA DRIVE PROCEED STRAIGHT TURN LEFT TO JOIN TIBOUCHINA DRIVE PROCEED STRAIGHT TILL I REACH COOL AIR SECONDARY SCHOOL AND DROP OFF ALL LEARNERS. I RETURN HOME PARK THE VEHICLE AND WAIT FOR SCHOOL DEPARTURE AND I USE THE SAME ROUTE TO DROP THEM OFF AT THEIR HOMES.</p>



transport

Department:
Transport
Province of KwaZulu-Natal

GAZETTE

LGKZNG22-2023-AUG

REGION: ALL

1) Application Number: APP0161248	2) Gazette Number: LGKZNG22-2023-AUG
3) Applicant: KA MNCUBE ID NO. 9103215317085 Association: NOT AVAILABLE	4) Applicant Address: 940109 MPOLWENI ENKULU MPOLWENI AREA WARTBURG 3233
5) Existing Licence Holder: NOT APPLICABLE ID NO. NOT APPLICABLE	6) Existing Licence Holder Address: NOT APPLICABLE
7) Type of application: NEW OPERATING LICENCE	8) Operating Licence Number: NOTAVAILABLE
9) Vehicle Type: MINIBUS	10) 1 X 15 (SEATED) + 0 (STANDING)
11) Region: UMGUNGUNDLOVU	
12.1	KZPRERC2932319 - SCHOLARS AND THEIR PERSONAL EFFECTS: HOUSE NO.940109 MPOLWENI ENKULU VILLAGE TO MATATANE SECONDARY SCHOOL THE VEHICLE STARTS AT HOME HOUSE NO.940109 MPOLWENI ENKULU VILLAGE PROCEED TO JOIN UNNAMED ROAD PROCEED STRAIGHT TO HOUSE NO.940122 AND PICK UP 3 LEARNERS PROCEED STRAIGHT AT T-JUNCTION TURN LEFT PROCEED STRAIGHT AT HOUSE NO.940135 AND PICK UP 3 LEARNERS PROCEED STRAIGHT TO JOIN 1715 PROCEED STRAIGHT TO HOUSE NO.940152 AND PICK UP 4 LEARNERS PROCEED STRAIGHT TURN LEFT PROCEED STRAIGHT AT HOUSE NO.940775 AND PICK UP 5 LEARNERS PROCEED STRAIGHT AT T-JUNCTION TURN RIGHT PROCEED STRAIGHT TO JOIN UNNAMED ROAD PROCEED STRAIGHT THEN JOIN D708 PROCEED STRAIGHT TURN RIGHT PROCEED STRAIGHT TO JOIN R33 PROCEED STRAIGHT AT T-JUNCTION TURN LEFT PROCEED STRAIGHT TO JOIN P156-1 PROCEED STRAIGHT THEN JOIN MAIN ROAD PROCEED STRAIGHT AT T-JUNCTION RIGHT TO JOIN P503 PROCEED STRAIGHT TILL I REACH MATATANE SECONDARY SCHOOL AND DROP OFF ALL LEARNERS. I RETURN HOME PARK THE VEHICLE AND WAIT FOR SCHOOL DEPARTURE AND I USE THE SAME ROUTE TO DROP THEM OFF AT THEIR HOMES.



transport

Department:
Transport
Province of KwaZulu-Natal

GAZETTE

LGKZNG22-2023-AUG

REGION: ALL

1) Application Number: APP0161260	2) Gazette Number: LGKZNG22-2023-AUG
3) Applicant: SC MKIZE ID NO. 7410235757089 Association: NOT AVAILABLE	4) Applicant Address: CLYDESDALE LOCATION UMZIMKHULU 3297
5) Existing Licence Holder: NOT APPLICABLE ID NO. NOT APPLICABLE	6) Existing Licence Holder Address: NOT APPLICABLE
7) Type of application: NEW OPERATING LICENCE	8) Operating Licence Number: NOTAVAILABLE
9) Vehicle Type: MINIBUS	10) 1 X 15 (SEATED) + 0 (STANDING)
11) Region: UMGUNGUNDLOVU	
12.1	<p>KZPRERC2932221 - SCHOLARS AND THEIR PERSONAL EFFECTS: MKIZE RESIDENCE, CLYDESDALE LOCATION TO LITTLE FLOWER COMBINED SCHOOL THE VEHICLE STARTS AT HOME AT HOME MKIZE RESIDENCE, CLYDESDALE LOCATION TURN LEFT TO R56 PROCEED STRAIGHT TURN LEFT TO COURTHOUSE ROAD PICK UP 2 LEARNERS AT MADLALA RESIDENCE PROCEED PICK UP 3 LEARNERS AT SKHAKHANE RESIDENCE PROCEED STRAIGHT PICK UP 2 LEARNERS AT MADELA RESEIDENCE PROCEED TURN LEFT TO COURTHOUSE ROAD PICK UP 2 LEARNERS AT BHENGU RESIDENCE PROCEED PICK UP 2 LEARNERS AT SHABANE RESIDENCE PROCEED PASS DEPARTMENT OF TRANSPORT PROCEED PICK UP 2 LEARNERS AT MTHETHWA RESIDENCE PROCEED AND PICK UP 3 LEARNERS AT GWAMANDA RESIDENCE U-TURN TO R56 PROCEED STRAIGHT PASS SIFISO PRIMARY SCHOOL PROCEED STRAIGHT TURN RIGHT TO CENTENARY ROAD PROCEED TURN RIGHT TO CENTENARY ROAD TILL I REACH LITTLE FLOWER COMBINED SCHOOL AND DROP OFF ALL LEARNERS. I THEN RETURN HOME PARK THE VEHICLE AND WAIT FOR SCHOOL DEPARTURE AND I USE THE SAME ROUTE TO DROP OFF ALL LEARNERS AT THEIR RESPECTIVE HOMES.</p>



transport

Department:
Transport
Province of KwaZulu-Natal

GAZETTE

LGKZNG22-2023-AUG

REGION: ALL

1)	Application Number: APP0161322	2)	Gazette Number: LGKZNG22-2023-AUG
3)	Applicant: ME PHEWA ID NO. 7910055747086 Association: THUTHUKANI TAXI OWNERS ASSOCIATION	4)	Applicant Address: PO BOX 1148 VERULAM DURBAN 4340
5)	Existing Licence Holder: NOT APPLICABLE ID NO. NOT APPLICABLE	6)	Existing Licence Holder Address: NOT APPLICABLE
7)	Type of application: NEW OPERATING LICENCE	8)	Operating Licence Number: LKNKZN0152524
9)	Vehicle Type: MINIBUS TAXI	10)	1 X 9-16 (SEATED) + 0 (STANDING)
11)	Region: GREATER NORTH		
12.1	2206LS2206LS00053203 - VERULAM TO NDWEDWE COURT: FROM POINT A IRELAND STREET TAXI RANK IN VERULAM TURNING RIGHT AT THE ROBOT TO TODD STREET, LOADING AND OFF-LOADING, PROCEED TO P98 LOADING AND OFF-LOADING TURN RIGHT TO P713 LOADING AND OFF-LOADING TURNING RIGHT TO D1515 LOADING AND OFF-LOADING, PROCEED TO NTAPHUKA PRIMARY SCHOOL POINT B, FROM NTAPHUKA PRIMARY, TURN RIGHT TO D1651, TURN RIGHT TO D1649 LOADING AND OFF-LOADING TO REACH NDODEMBI PRIMARY SCHOOL AND RETURN TO POINT B NTAPHUKA PRIMARY SCHOOL LOADING AND OFF-LOADING, FROM POINT B NTAPHUKA, TURN LEFT TO D1515 LOADING AND OFF-LOADING, PROCEED TO REACH P713, TURN RIGHT LOADING AND OFF-LOADING, PROCEED THROUGH P713 TO REACH P100 NAD TURN LEFT ON P100 LOADING AND OFF-LOADING, PROCEED TO REACH POINT C NDWEDWE MAGISTRATE COURT AND RETURN ON THE SAME ROUTE LOADING AND OFF-LOADING TO REACH POINT A IRELAND STREET TAXI RANK IN VERULAM.		
12.2	2206LS2206LS00053204 - VERULAM TO BUFFELSDRAAI: FROM IRELAND STREET TAXI RANK TURN RIGHT AT THE ROBOT TO TODD STREET, LOADING AND OFF-LOADING, TURN LEFT TO OAKLANDS DRIVE LOADING, TURN RIGHT TO WESTBROOK DRIVE, LOADING AND OFF-LOADING, PROCEED TO FIREWOOD ROAD LOADING AND OFF-LOADING, TURN RIGHT TO REDCLIFFE DRIVE LOADING AND OFF-LOADING, TURN LEFT SPORTS WAY, RIGHT OAK DRIVE, RIGHT REDCLIFFE DRIVE LEFT TO P521 LOADING AND OFF-LOADING, PROCEED STRAIGHT TO REACH P93 AND RETURN ON THE SAME ROUTE LOADING AND OFF-LOADING TO REACH POINT A IRELAND STREET TAXI RANK IN VERULAM.		
12.3	2206LS2206LS00053206 - NGONWENI/THUBALETHU TO VERULAM: FROM IRELAND STREET TAXI RANK IN VERULAM TURN RIGHT AT THE ROBOT TO TODD STREET, LOADING AND OFF-LOADING, PROCEED TO P98 LOADING AND OFF-LOADING PASS OSINDISWENI HOSPITAL, PROCEED PASS THUMBELA PRIMARY SCHOOL WITH P98 TURN RIGHT D33 PROCEED TO REACH P100 AND TURN RIGHT P100 LOADING AND OFF-LOADING, PROCEED WITH P100 TO REACH THUBALETHU HIGH SCHOOL, TURN AROUND AT THUBALETHU ON THE SAME ROUTE LOADING AND OFF-LOADING TO IRELAND STREET TAXI RANK IN VERULAM.		
12.4	2206LS2206LS00053207 - VERULAM TO HAZELMERE DAM: FROM IRELAND STREET TAXI RANK TURN LEFT AT THE ROBOT TO MOSS STREET, LOADING AND OFF-LOADING, TURN RIGHT TO SHALMAR ROAD/P79 PROCEED TO P100 LOADING AND OFF-LOADING TURN LEFT TO P530 AND PROCEED TO P239 LOADING AND OFF-LOADING UNTIL YOU REACH THE DAMS GATE AND RETURN BACK ON THE SAME ROUTE LOADING AND OFF-LOADING TO REACH IRELAND STREET TAXI RANK.		



transport

Department:
Transport
Province of KwaZulu-Natal

GAZETTE

LGKZNG22-2023-AUG

REGION: ALL

1) Application Number: APP0161324	2) Gazette Number: LGKZNG22-2023-AUG
3) Applicant: WN HLOPHE ID NO. 5309135453082 Association: SIQALOKUHLE TAXI ASSOCIATION	4) Applicant Address: 142 SENOANE SOWETO KWA-ZULU NATAL 1818
5) Existing Licence Holder: NOT APPLICABLE ID NO. NOT APPLICABLE	6) Existing Licence Holder Address: NOT APPLICABLE
7) Type of application: NEW OPERATING LICENCE	8) Operating Licence Number: LKNKZN0110636
9) Vehicle Type: MINIBUS TAXI	10) 1 X 9-16 (SEATED) + 0 (STANDING)
11) Region: ILEMBE	
12.1	2202H12202H100047528 - BHAMSHELA TO TONGAAT FROM TAXI RANK TO R614,PASS NSUZE POLICE STATION PICKING UP AND DROPPING OFF, PASS QINISANI SCHOOL UP TO FAIRBREEZE ROBOT,TURN RIGHT INTO R102 PROCEED TO TONGAAT WITH MAIN ROAD, TURN RIGHT INTO MARKET LANE TO TONGAAT TAXI RANK.
12.2	2202H12202H100047532 - TONGAAT TO STANGER FROM TONGAAT TAXI RANK ON MARKET LANE,TURN LEFT INTO R102 MAIN ROAD,TURN LEFT INTO CHIEF ALBERT LUTHULI STREET, TURN RIGHT INTO BALCOM STREET AND PROCEED TO STANGER TAXI RANK NEAR CHECKERS SHOPPING CENTRE AND FROM STANGER TO TONGAAT TAXI RANK ALONG THE SAME ROUTE.
12.3	2202H12206U200047533 - TONGAAT TO VERULAM FROM TONGAAT TAXI RANK ON MARKET LANE TURN RIGHT TO R102 MAIN ROAD, TURN LEFT INTO VINCENT DICKSON STREET, TURN LEFT INTO WICK STREET, LEFT INTO IRELAND STREET AND PROCEED TO THE TAXI RANK ON IRELAND STREET AND FROM VERULAM TO TONGAAT TAXI RANK ALONG THE SAME ROUTE.
12.4	2202H12202H100047534 - TONGAAT TO WEWE FROM TONGAAT TAXI RANK ON MARKET LANE TURN LEFT TO R102 MAIN ROAD, TURN LEFT AT NOORDSBURG ROAD,R614,PASS NEWTOWN, SBHUDU, FLYING LOTUS DEPOT, MAZIBUKO, MARY GREY, MSENGENI TO WEWE TAXI RANK, RETURN TO TONGAAT TAXI RANK ALONG THE SAME ROUTE.
12.5	2202H12202H100047539 - TONGAAT TO BALLITO FROM TONGAAT TAXI RANK ON MARKET LANE TURN LEFT TO THE MAIN ROAD R102 TURN LEFT ONTO WATSON HIGHWAY (M43) TURN LEFT ON LEO BOYD HIGHWAY (M4) TURN RIGHT INTO BALLITO DRIVE (M4),LEFT INTO COMPENSATION BEACH ROAD TO DRIEFONTEIN TAXI RANK .FROM DRIEFONTEIN TAXI RANK ALONG COMPENSATION BEACH ROAD RIGHT INTO HAWKINS ROAD BALLITO DRIVE (M4) ACROSS N2 LEFT INTO R102 TO MAIN ROAD TONGGAT, RIGHT INTO MARKET ROAD TO TONGAAT TAXI RANK
12.6	2202H12202H100047541 - TONGAAT TO LA MERCY FROM TONGAAT TAXI RANK ON MARKET LANE TURN LEFT AT MAIN ROAD (R102) RIGHT AT WATSON HIGHWAY (M43)RIGHT AT GENAZZANO ROAD, LEFT AT DOLPHIN AVENUE, LEFT AT SOUTH BEACH ROAD TO RANK AT LA MERCY, RETURN ALONG THE SAME ROUTE.
12.7	2202H12202H100047542 - TONGAAT CBD TO BELVERDERE FROM TONGAAT TAXI RANK TO BELVEDERE ON MARKET LANE TURN RIGHT INTO MAIN ROAD R102 TURN RIGHT INTO DAHLJA ROAD TO STATION AND PROCEED TO RANK.
12.8	2202H12202H100047543 - TONGAAT CBD TO BHAMSHELA FROM TONGAAT TAXI RANK TO BHAMSHELA ON MARKET LANE TURN LEFT AT ROBOT TO R102 MAIN ROAD TURN LEFT R614 TAKE NOORDSBURG ROAD AND PROCEED TO BHAMSHELA TAXI RANK.
12.9	2202H12202H100047544 - TONGAAT TO CHIBINI FROM TONGAAT TAXI RANK ON MARKET LANE TURN LEFT INTO R102 MAIN ROAD TURN LEFT INTO NOODSBURG ROAD (R614),PASS BHAMSHELA TAXI RANK TURN RIGHT PASS DEDA SCHOOL AND PROCEED TO THE CHIBINI TAXI RANK AND RETURN ALONG THE SAME ROUTE.
12.10	2202H12100CV10047545 - TONGAAT TO MAPHUMULO FROM TONGAAT TAXI RANK ON MARKET LANE TO R102 MAIN ROAD TURN LEFT TO NOODSBURG ROAD R614,TURN RIGHT INTO KWAMAZIBUKO, PASS QINISANI HIGH SCHOOL PROCEED INTO CROSS THE BRIDGE PASS UMVOTI AND PROCEED TO KWA-MAPHUMULO TAXI RANK AND RETURN ALONG THE SAME ROUTE.
12.11	2202H12100H310047546 - TONGAAT TO PIETERMARITZBURG FROM TONGAAT TAXI RANK ON MARKET LANE TURN RIGHT ONTO MAIN ROAD .(R102)INTO M41 TURN SOUTH ON THE N2 TURN WEST ON N3 TAKE CHURCH STREET OFF- RAMP INTO PIETERMARITZBURG ALONG CHURCH STREET RIGHT INTO EAST STREET, LEFT INTO PIETERMARITZ STREET (M80) TO PIETERMARITZ STREET TAXI RANK, LEFT INTO CHURCH STREET TO N3 RETURN ALONG THE SAME ROUTE.
12.12	2202H12202LC00047547 - TONGAAT TO PINETOWN FROM TONGAAT TAXI RANK ON MARKET LANE TURN INTO R102 MAIN ROAD INTO MAIN ROAD (R102) INTO M41 SOUTH ONTO N2 WEST INTO N3 ONTO M13 JS MRWICK HIGHWAY TAKE OLD MAIN ROAD OFF-RAMP RIGHT INTO OLD MAIN ROAD INTO ANDERSON STREET TO PINETOWN TAXI RANK AND RETURN ALONG THE SAME ROUTE.
12.13	2202H121005B10047549 - TONGAAT AT EMPANGENI TONGAAT TAXI RANK TO EMPANGENI TONGAAT TAXI RANK ON MARKET LANE TURN LEFT INTO R102 MAIN ROAD PASS GINGINDLOVU PASS FELIXTON TO R34 TURN LEFT AND PROCEED TO THE EMPANGENI TAXI RANK NEAR BOXER SUPERMARKET AND RETURN ALONG THE SAME ROUTE.
12.14	2202H12202H100047551 - CHIBINI TO TONGAAT FROM CHIBINI TAXI RANK PASS QALAKAHLE HIGH SCHOOL VIA NAMBITHANE PASS BHAMSHELA PASS NSUZE POLICE STATION PASS KWAMAZIBUKO PROCEEDING WITH R614 TO FAIRBREEZE TURN RIGHT TO R102 MAIN ROAD TO TONGAAT TAXI RANK AND RETURN ALONG THE SAME ROUTE.
12.15	2202H12202H100047554 - BHAMSHELA TO KWA-MAPHUMULO FROM BHAMSHELA TAXI RANK ROAD R614 PASS NSUZE POLICE STATION LEFT TURN TO QINISANI SCHOOL CROSS THE BRIDGE TO UMVOTI T JUNCTION AND TURN TOWARDS KWA-MAPHUMULO TAXI.
12.16	2202H12202H100047555 - CHARTER SERVICE : FROM SIQALOKUHLE TAXI RANK TO POINTS WITHIN THE PROVINCE OF KWAZULU-NATAL ONLY. NO PICKING UP OR SETTING DOWN OF PASSENGERS EN ROUTE.
12.17	2202H12202H100047556 - BHAMSHELA TO DALTON FROM R614 ROAD PASS GLENSIDE FAWN LEAS STRAIGHT TO DALTON TAXI RANK AND RETURN ALONG THE SAME ROUTE. RANK RETURN ALONG THE SAME ROUTE.



transport

Department:
Transport
Province of KwaZulu-Natal

GAZETTE

LGKZNG22-2023-AUG

REGION: ALL

12.18	<p>2202H12202H100047559 - CONDITIONS</p> <p>1. PASSENGERS MAY BE PICKED UP AND/ OR SET DOWN ONLY AT DESIGNATED TAXI RANKS OR TAXI STOPS, WHICH SHALL EXCLUDE BUS STOPS.</p> <p>2. ENTRY OR RANKING ON PRIVATE PROPERTY IS NOT PERMITTED WITHOUT THE WRITTEN PERMISSION OF THE LANDLORD, A COPY OF WHICH MUST BE SUPPLIED TO THE BOARD.</p> <p>3. WITHOUT HAVING ENTERED INTO AN AGREEMENT WITH OTHER OPERATORS ON A COMMON ROUTE AS CONTEMPLATED BY SECTION 88(2)(B) OF ACT22 OF 2000 THE PICKING UP OR SETTING DOWN OF PASSENGERS ON SUCH ROUTE IS NOT PERMITTED. A COPY OF SUCH AGREEMENT MUST BE SUPPLIED TO THE BOARD.</p> <p>4. AT RANKS WHETHER ON-STREET OR OFF-STREET ONLY THE TAXIS THAT CAN BE ACCOMMODATED IN THE DEMARCATED AREA MAY OCCUPY THE RANK. EXCESS VEHICLES MUST HOLD ELSEWHERE.</p>
12.19	<p>2202H12202H100047562 - TONGAAT TO UMVOTI</p> <p>FROM TONGAAT TAXI RANK ON MARKET LANE TURN LEFT INTO R102 MAIN ROAD TURN LEFT NOODSBURG ROAD R614 TURN RIGHT KWAMAZIBUKO PASS QINISANI HIGH SCHOOL STRAIGHT AND CROSS THE BRIDGE PROCEED TO UMVOTI TAXI RANK RETURN ALONG THE SAME ROUTE.</p>



transport

Department:
Transport
Province of KwaZulu-Natal

GAZETTE

LGKZNG22-2023-AUG

REGION: ALL

1) Application Number: APP0160999	2) Gazette Number: LGKZNG22-2023-AUG
3) Applicant: KB NKABINDE ID NO. 7909051183080 Association: NOT AVAILABLE	4) Applicant Address: E3553 OSIZWENI 2952
5) Existing Licence Holder: NOT APPLICABLE ID NO. NOT APPLICABLE	6) Existing Licence Holder Address: NOT APPLICABLE
7) Type of application: NEW OPERATING LICENCE	8) Operating Licence Number: NOTAVAILABLE
9) Vehicle Type: MINIBUS	10) 1 X 13 (SEATED) + 0 (STANDING)
11) Region: UTHUKELA	
12.1	<p>KZPRERC2932417 - SCHOLARS AND THEIR PERSONAL EFFECTS: HOUSE NO.E 3553 OSIZWENI TOWNSHIP TO VUMELANI PRIMARY SCHOOL STARTING POINT HOUSE NO.E 3553 OSIZWENI TOWNSHIP, DRIVE STRAIGHT REACH STOP SIGN THEN TURN RIGHT, PROCEED STRAIGHT THEN TURN LEFT TO HOUSE NO.A199 OSIZWENI TOWNSHIP PICK UP ONE (1) CHILD, DRIVE STRAIGHT TURN RIGHT DRIVE STRAIGHT TO HOUSE NO.A204 OSIZWENI TOWNSHIP PICK UP THREE (3) CHILDREN, DRIVE STRAIGHT TURN LEFT DRIVE STRAIGHT TO HOUSE NO.A234 OSIZWENI TOWNSHIP PICK UP TWO (2) CHILDREN, DO A U-TURN DRIVE STRAIGHT TO HOUSE NO.311 OSIZWENI TOWNSHIP PICK UP ONE (1) CHILD, DRIVE STRAIGHT TO HOUSE NO.A318 OSIZWENI TOWNSHIP PICK UP TWO (2) CHILDREN DRIVE STRAIGHT TURN RIGHT DRIVE STRAIGHT TO HOUSE NO.A332 OSIZWENI TOWNSHIP PICK UP TWO (2) CHILDREN THEN PROCEED STRAIGHT AND TURN LEFT, TURN RIGHT PROCEED STRAIGHT AND TURN LEFT TO HOUSE NUMBER A356 PICK UP ONE (1) CHILD, DRIVE STRAIGHT TURN LEFT DRIVE STRAIGHT REACH STOP SIGN, DRIVE STRAIGHT REACH ROBERT, DRIVE STRAIGHT REACH ROAD CIRCLE, TURN RIGHT DRIVE STRAIGHT REACH STOP SIGN, DRIVE STRAIGHT REACH A ROBOT TURN LEFT DRIVE STRAIGHT TURN LEFT DRIVE STRAIGHT TURN LEFT DRIVE STRAIGHT TURN THEN DRIVE STRAIGHT TO VUMELANI PRIMARY SCHOOL GATE MADADENI TOWNSHIP, DROP ALL CHILDREN, THEN DRIVE BACK HOME . IN THE AFTERNOON I USE THE SAME ROUTE TO PICK UP ALL LEARNERS AND DROP THEM AT THEIR HOMES.</p>



transport

Department:
Transport
Province of KwaZulu-Natal

GAZETTE

LGKZNG22-2023-AUG

REGION: ALL

1)	Application Number: APP0161352	2)	Gazette Number: LGKZNG22-2023-AUG
3)	Applicant: BL ZUMA ID NO. 6612126051081 Association: CLERMONT AND KWADABEKA TAXI OWNERS ASS.	4)	Applicant Address: 2 IRIS ROAD KLOOF 3610
5)	Existing Licence Holder: NOT APPLICABLE ID NO. NOT APPLICABLE	6)	Existing Licence Holder Address: NOT APPLICABLE
7)	Type of application: NEW OPERATING LICENCE	8)	Operating Licence Number: NOTAVAILABLE
9)	Vehicle Type: MINIBUS	10)	1 X 15 (SEATED) + 0 (STANDING)
11)	Region: DURBAN WEST		
12.1	<p>21004R2206P900048120 - CLERMONT TO WESTMEAD</p> <p>FROM CLERMONT TAXI RANK TURN INTO CLERMONT ROAD JOIN POSSELT ROAD JOIN SHEPSTONE ROAD, TURN RIGHT INTO CROMPTON STREET, TURN RIGHT INTO LAUTH STREET, TURN LEFT INTO GLENUGIE ROAD, TURN LEFT INTO OLD MAIN ROAD, JOIN RICHMOND ROAD, TURN RIGHT INTO TRAFFORD ROAD JOIN GOODWOOD ROAD, TURN LEFT INTO MAHOGANY ROAD A TO A DESIGNATED TAXI STOP AND RETURN ALONG THE SAME ROUTE TO CLERMONT TAXI RANK.</p> <p>FROM CLERMONT TAXI RANK TURN RIGHT INTO CLERMONT ROAD JOIN POSSELT ROAD JOIN SHEPSTONE ROAD, TURN RIGHT INTO CROMPTON STREET, TURN RIGHT INTO LAUTH STREET, TURN LEFT INTO GLENUGIE ROAD, TURN RIGHT INTO OLD MAIN ROAD JOIN RICHMOND ROAD, TURN RIGHT INTO TRAFFORD ROAD JOIN HILLCLIMB ROAD TO MONZA TO A DESIGNATED TAXI STOP AND RETURN TO CLERMONT TAXI RANK ALONG THE SAME ROUTE.</p> <p>FROM CLERMONT TAXI RANK TURN RIGHT INTO CLERMONT ROAD JOIN POSSELT ROAD SHEPSTONE ROAD, TURN RIGHT INTO CROMPTON STREET, TURN RIGHT INTO LAUTH STREET, TURN LEFT INTO GLENUGIE ROAD TURN RIGHT INTO OLD MAIN ROAD JOIN RICHMOND ROAD, TURN RIGHT INTO ALEXANDER ROAD, TURN LEFT TO MALCOLM ROAD, TURN RIGHT INTO CIRCUIT ROAD, TURN RIGHT INTO CLARK ROAD, TURN LEFT INTO ALEXANDER ROAD TO A DESIGNATED TAXI STOP AND RETURN ALONG THE SAME ROUTE TO CLERMONT TAXI RANK.</p>		
12.2	<p>21004R2206P900048121 - CONDITIONS</p> <p>GENERAL CONDITIONS APPLICABLE TO ALL ROUTES:</p> <p>1) PASSENGERS MAY BE PICKED UP AND/OR SET DOWN ONLY AT DESIGNATED TAXI RANKS OR TAXI STOPS, WHICH SHALL EXCLUDE BUS STOPS.</p> <p>2) ON THE INBOUND TRIP TO DURBAN, NO PASSENGERS MAY BE PICKED UP EN ROUTE FROM ENTERING THE N3, UNTIL REACHING UNIVERSITY AVENUE TAXI RANK NO.231</p> <p>3) ON THE TRIP TO MOLWENI WYEBANK, NO PASSENGERS MAY BE SET DOWN UNTIL REACHING M13.</p> <p>4) ENTRY OR RANKING ON PRIVATE PROPERTY IS NOT PERMITTED WITHOUT THE WRITTEN PERMISSION OF THE LANDLORD, A COPY OF WHICH MUST BE SUPPLIED TO THE BOARD.</p> <p>5) WITHOUT HAVING ENTERED INTO AN AGREEMENT WITH OTHER OPERATORS ON A COMMON ROUTE, AS CONTEMPLATED BY SECTION 88(2) OF ACT 2000, THE PICKING UP OR SETTING OF PASSENGERS ON SUCH AGREEMENT MUST BE SUPPLIED TO THE BOARD.</p> <p>6) AT RANKS, WHETHER ON-STREET OR OFF-STREET, ONLY THE TAXIS THAT CAN BE ACCOMMODATED IN THE DEMARCATED AREA MAY OCCUPY THE RANK. EXCESS VEHICLES MUST HOLD ELSEWHERE.</p> <p>7) RANK PERMITS OR LETTERS OF AUTHORITY MUST BE PRODUCED IN RESPECT OF ALL RANKS IN MUNICIPAL AREAS, IN PARTICULAR MAJOR TOWNS AND CITIES AND IN PARTICULAR INTER-PROVINCIAL DESTINATIONS.</p> <p>8) THE ALLOCATION OF ANY ROUTE OR PORTION OF ROUTE IS SUBJECT TO THE CONDITION THAT IT HAS BEEN APPROVED AND ALLOCATED IN GOOD FAITH AND THAT SUCH ROUTE WILL BE INVALID SHOULD IT TRANSPIRE THAT THE ROUTE OR PORTION THERE OF WILL, OR HAS CAUSED CONFLICT DUE TO IT HAVING BEEN APPROVED BASED ON INCORRECT OR FALSE INFORMATION SUPPLIED TO THE BOARD OR AS RESULT OF AN ERROR IN SUCH INSTANCE THE OPERATING LICENCE MUST BE RETURNED TO THE BOARD FOR CORRECTION.</p> <p>9) THE VEHICLE MUST BE COVERED BY MOTOR VEHICLE INSURANCE AS WELL AS PERSONAL LIABILITY INSURANCE.</p>		
12.3	<p>21004R2206RK00048118 - CLERMONT TO DURBAN</p> <p>FROM CLERMONT TAXI RANK TURN RIGHT INTO CLERMONT ROAD, JOIN POSSELT ROAD, TURN LEFT INTO OTTO VOLEK ROAD JOIN STAPLETON ROAD, TURN RIGHT INTO M13 JOIN N3, WESTERN FREE WAY, TURN RIGHT INTO GREY STREET, TURN LEFT INTO WEST STREET, TURN LEFT INTO ALIHAL STREET, TURN LEFT INTO PINE STREET, TURN RIGHT INTO RUSSELL STREET, TURN LEFT INTO LEOPOLD STREET, JOIN MARKET STREET, UNIVERSITY AVENUE TURN RIGHT INTO RANK NO.231 WARWICK AVENUE AND RETURN WITH WARWICK AVENUE, TURN LEFT INTO CANNONGATE ROAD ONTO N3 OFF RAMP AND USE SAME ROUTE TO CLERMONT TAXI RANK.</p>		
12.4	<p>21004R2206RK00048119 - CLERMONT TO PINETOWN</p> <p>FROM CLERMONT TAXI RANK TURN RIGHT INTO CLERMONT ROAD JOIN POSSELT ROAD JOIN SHEPSTONE ROAD, TURN RIGHT INTO CROMPTON STREET, TURN RIGHT INTO UNION LANE, TURN LEFT INTO GLENUGIE ROAD JOIN MOODIE STREET, TURN RIGHT INTO HILL STREET INTO HILL STREET TAXI RANK.</p> <p>RETURN</p> <p>FROM HILL STREET TURN LEFT INTO MOODIE STREET JOIN GLENUGIE ROAD, TURN RIGHT INTO LAUTH STREET, TURN LEFT INTO CROMPTON STREET, TURN LEFT INTO SHEPSTONE ROAD JOIN POSSELT ROAD JOIN CLERMONT ROAD TURN RIGHT INTO NORTH ROAD TO CLERMONT TAXI RANK.</p>		
12.5	<p>2206LS2206P900050254 - DURBAN TO WESTVILLE PRISON</p> <p>FROM UNIVERSITY AVENUE TAXI RANK INTO WARWICK AVENUE, LEFT INTO CANNONGATE ROAD, INTO WESTERN FREEWAY (N3) LEFT INTO OFF-RAMP TO SPINE ROAD ALONG SPINE ROAD, RIGHT INTO SPINE ROAD EXT. LEADING TO THE WESTVILLE PRISON. FROM WESTVILLE PRISON TURN LEFT INTO SPINE ROAD, TURN TO N3, JOIN WESTERN FREE WAY, TURN RIGHT TO MARKET STREET, UNIVERSITY AVENUE TURN RIGHT TO RANK NO.231 WARWICK AVENUE.</p>		
12.6	<p>2206LS2206RK00050252 - DURBAN TO PINETOWN</p> <p>FROM RANK NO. 231 TAKING CANNONGATE ROAD OFF-RAMP, JOIN N3, TO JOIN M13 TO JOIN UNDERWOOD ROAD TURN INTO CAVERSHAM TURN LEFT INTO RAILWAY STREET TURN LEFT INTO HILL STREET AND INTO HILL STREET TAXI RANK AND RETURN ALONG THE SAME ROUTE IN REVERSE</p>		



transport

Department:
Transport
Province of KwaZulu-Natal

GAZETTE

LGKZNG22-2023-AUG

REGION: ALL

12.7	<p>2206LS2207GY10053385 - DURBAN TO NQUTU FROM UNIVERSITY PARK TAXI RANK NO. 233 IN DURBAN, TURN RIGHT TO WILLS ROAD, TURN LEFT TO WARWICK AVENUE, TURN LEFT TO CANNONGATE ROAD, RIGHT N3, RIGHT TO N2 STANGER, OFF RAMP TO DOKODWENI ON R66, TURN LEFT TO MELMOTH ON R34, TURN LEFT TO R68 TO BABANANGO, PROCEED TO NQUTU, OFFLOAD AT NQUTU TAXI RANK AND RETURN TO</p> <p>OUTBOUND RETURN TO DURBAN, PASS MELMOTH AND ESHOWE, DROPPING OFF PASSENGERS, PROCEED ON R66 TOWARDS DOKODWENI, TURN RIGHT TO R102, PASS MANDENI, STANGER, MAY DROP OFF PASSENGERS, BACK TO R66, TURN RIGHT TO N2, PROCEED AND TURN LEFT P445, RIGHT M4, PASS BALLITO TOWARDS DURBAN NORTH, GO THROUGH M4 TO STANGER STREET INTO PRINCE ALFRED STREET, TURN RIGHT TO ORDINANCE ROAD, PROCEED TO LEOPOLD STREET, TURN LEFT TO MARKET ROAD, RIGHT INTO A SERVICE ROAD, BEHIND ENGLISH MARKET, RIGHT AGAIN INTO A SERVICE ROAD INTO UNIVERSITY AVENUE, TURN RIGHT INTO UNIVERSITY PARK TAXI RANK IN DURBAN</p>
12.8	<p>2206PB21004R00048115 - CLERMONT TO DURBAN</p> <p>FROM CLERMONT TAXI RANK TURN RIGHT INTO CLERMONT ROAD TURN LEFT INTO OTTO VOLEK ROAD JOIN STAPLETON ROAD, TURN RIGHT INTO M13 JOIN N3, WESTERN FREE WAY TURN RIGHT INTO GREY STREET TURN LEFT INTO WEST STREET TURN LEFT INTO ALIHAL STREET TURN LEFT INTO PINE STREET, TURN RIGHT INTO RUSSEL STREET, TURN LEFT INTO LEOPOLD, JOIN MARKET STREET, UNIVERSITY AVENUE TURN RIGHT INTO RANK NO. 231 WARWICK AVENUE AND RETURN WITH WARWICK AVENUE TURN LEFT INTO CANNONGATE ROAD INTO N3 OFF RAMP AND USE SAME ROUTE TO CLERMONT TAXI RANK.</p>
12.9	<p>2206PB2206R400048117 - CLERMONT TO WESTMEAD</p> <p>FROM CLERMONT TAXI RANK TURN RIGHT INTO CLERMONT ROAD JOIN POSSELT ROAD SHEPSTONE ROAD, TURN RIGHT INTO CROMPTON STREET TURN RIGHT INTO LAUGHT STREET TURN LEFT INTO GLENUGIE ROAD, TURN LEFT INTO OLD MAIN ROAD, JOIN RICHMOND ROAD, TURN RIGHT INTO TRAFFORD ROAD JOIN GOODWOOD ROAD, TURN LEFT INTO MAHOGANY ROAD A TO A DESIGNATED TAXI STOP AND RETURN ALONG THE SAME ROUTE TO CLERMONT TAXI RANK. (II)CLERMONT TO WESTMEAD/ METROFILE AND RETURN FROM CLERMONT TAXI RANK TURN RIGHT INTO CLERMONT ROAD JOIN POSSELT ROAD JOIN SHEPSTONE ROAD TURN RIGHT INTO CROMPTON STREET TURN RIGHT INTO LAUGHT STREET TURN LEFT INTO GLENUGIE ROAD TURN RIGHT INTO OLD MAIN ROAD JOIN RICHMOND ROAD TURN RIGHT INTO TRAFFORD ROAD JOIN HILLCLIMB ROAD TO MONZA ROAD TO A DESIGNATED TAXI STOP AND RETURN TO CLERMONT TAXI RANK ALONG THE SAME ROUTE. (III) CLERMONT TO WESTMEAD/BAKERY AND RETURN FROM CLERMONT TAXI RANK TURN RIGHT INTO CLERMONT ROAD JOIN POSSELT ROAD JOIN SHEPSTONE ROAD TURN RIGHT INTO CROMPTON STREET TURN RIGHT INTO LAUGHT STREET TURN LEFT INTO GLENUGIE ROAD TURN RIGHT INTO OLD MAIN ROAD JOIN RICHMOND ROAD TURN RIGHT INTO ALEXANDER ROAD TURN LEFT TO MALCOLM ROAD TURN RIGHT INTO CIRCUIT ROAD TURN RIGHT INTO CLARK ROAD TURN LEFT INTO ALEXANDER ROAD TO A DESIGNATED TAXI STOP AND RETURN ALONG THE SAME ROUTE TO CLERMONT TAXI RANK.</p>
12.10	<p>2206PB2206RK00048116 - CLERMONT TO PINETOWN</p> <p>FROM CLERMONT TAXI RANK TURN RIGHT INTO CLERMONT ROAD JOIN POSSELT ROAD JOIN SHEPSTONE ROAD, TURN RIGHT INTO CROMPTON STREET, TURN RIGHT INTO UNION LANE, TURN LEFT INTO GLENUGIE ROAD JOIN MOODIE, TURN RIGHT INTO HILL STREET INTO HILL STREET TAXI RANK AND RETURN WITH HILL STREET TURN LEFT INTO MOODIE STREET JOIN GLENUGIE ROAD TURN RIGHT INTO LAUGHT STREET, TURN LEFT INTO CROMPTON STREET, TURN LEFT INTO SHEPSTONE ROAD JOIN POSSELT ROAD CLERMONT ROAD JOIN CLERMONT ROAD TURN RIGHT INTO NORTH TO CLERMONT TAXI RANK.</p>
12.11	<p>2206PC21004R00048108 - KWADABEKA TO DURBAN</p> <p>FROM KWADABEKA A TAXI RANK, PASSING KK HOSTEL TURN LEFT INTO NORTH ROAD, TURN RIGHT INTO 3RD AVENUE JOIN DINKELMAN ROAD, JOINING OTTO VOLEK ROAD, JOIN STAPLETON ROAD, JOIN M13, JOIN N3 TURN RIGHT INTO WESTERN FREEWAY, TURN RIGHT INTO GREY STREET TURN LEFT INTO WEST STREET, TURN LEFT INTO ALIHAL STREET, TURN LEFT INTO PINE STREET, TURN RIGHT INTO RUSSEL STREET, TURN LEFT INTO LEOPOLD STREET, TO CITY MARKET, UNIVERSITY AVENUE TURN RIGHT INTO RANK NO. 231 WARWICK AVENUE AND RETURN WITH WARWICK AVENUE TURN LEFT INTO CANNONGATE ROAD ALONG N3 OFF RAMP AND USING THE SAME ROUTE IN THE OPPOSITE DIRECTION AND PROCEED TO KWA-DABEKA "A" TAXI RANK.</p>
12.12	<p>2206PC21004R00048109 - KWADABEKA A TO DURBAN</p> <p>FROM KWADABEKA A TAXI RANK, PASSING KK HOSTEL TURN LEFT INTO NORTH ROAD, TURN RIGHT INTO 3RD AVENUE JOIN DINKELMAN ROAD, JOINING OTTO VOLEK ROAD, JOIN STAPLETON ROAD, JOIN M13, JOIN N3 TURN RIGHT INTO WESTERN FREEWAY, TURN RIGHT INTO GREY STREET TURN LEFT INTO WEST STREET, TURN LEFT INTO ALIHAL STREET, TURN LEFT INTO PINE STREET, TURN RIGHT INTO RUSSEL STREET, TURN LEFT INTO LEOPOLD STREET, TO CITY MARKET, UNIVERSITY AVENUE TURN RIGHT INTO RANK NO. 231 WARWICK AVENUE AND RETURN WITH WARWICK AVENUE TURN LEFT INTO CANNONGATE ROAD ALONG N3 OFF RAMP AND USING THE SAME ROUTE IN THE OPPOSITE DIRECTION AND PROCEED TO KWA-DABEKA "A" TAXI RANK.</p>
12.13	<p>2206PC21004R00048111 - KWADABEKA D TO DURBAN</p> <p>FROM KWA-DABEKA D TAXI RANK, PASSING KWA-DABEKA CLINIC TURN RIGHT INTO NORTH ROAD TURN RIGHT INTO 3RD AVENUE JOIN DINKELMAN ROAD, JOIN OTTO VOLEK ROAD JOIN STAPLETON ROAD, TURN LEFT TO M13 JOIN WESTERN FREE WAY, TURN RIGHT INTO GREY STREET TURN LEFT INTO WEST STREET TURN LEFT INTO ALIHAL STREET TURN LEFT INTO PINE STREET, TURN RIGHT INTO RUSSEL STREET TURN LEFT INTO LEOPOLD STREET TURN RIGHT INTO CITY MARKET UNIVERSITY AVENUE TURN RIGHT INTO RANK NO.231 WARWICK AVENUE AND RETURN WITH WARWICK AVENUE TURN LEFT INTO CANNONGATE ROAD ALONG N3 OFF RAMP AND USING THE SAME ROUTE IN THE OPPOSITE DIRECTION AND PROCEED TO KWA-DABEKA "D" TAXI RANK.</p>
12.14	<p>2206PC21004R00048112 - KWADABEKA KK HOSTEL TO DURBAN</p> <p>FROM KK TAXI RANK TURN LEFT INTO NORTH ROAD TURN RIGHT INTO 12TH STREET JOIN DINKELMAN ROAD OTTO VOLEK ROAD JOIN STAPLETON ROAD TURN RIGHT INTO M13 JOIN N3 TURN RIGHT INTO WESTERN FREEWAY, TURN RIGHT INTO GREY STREET TURN LEFT INTO WEST STREET TURN LEFT INTO ALIHAL STREET TURN LEFT INTO PINE STREET, TURN RIGHT INTO RUSSEL STREET, TURN LEFT INTO LEOPOLD STREET, TO CITY MARKET, UNIVERSITY AVENUE TURN RIGHT INTO RANK NO.231/ WARWICK AVENUE AND RETURN WITH WARWICK AVENUE TURNING LEFT INTO CANNONGATE ROAD ALONG N3 OFF RAMP AND USING THE SAME ROUTE PROCEEDING TO KK HOSTEL TAXI RANK.</p>
12.15	<p>2206PC2206LS00050241 - KWADABEKA D TO DURBAN</p> <p>FROM KWADABEKA D TAXI RANK, PASSING KWADABEKA CLINIC TURN RIGHT INTO NORTH ROAD, TURN RIGHT INTO 3RD AVENUE, JOIN DINKELMAN ROAD, JOIN OTTO VOLEK ROAD, JOIN STAPLETON ROAD, TURN LEFT TO M13, JOIN N3, WESTERN FREE WAY, TURN RIGHT INTO GREY STREET, TURN LEFT INTO WEST STREET, TURN LEFT INTO ALIHAL STREET, TURN LEFT INTO PINE STREET, TURN RIGHT INTO RUSSEL STREET, TURN LEFT INTO LEOPOLD STREET, TURN RIGHT INTO CITY MARKET, UNIVERSITY AVENUE, TURN RIGHT INTO RANK NO. 231 WARWICK AVENUE AND RETURN WITH WARWICK AVENUE, TURN LEFT INTO CANNONGATE ROAD ALONG N3 OFF RAMP AND USING THE SAME ROUTE IN THE OPPOSITE DIRECTION AND PROCEED TO KWADABEKA D TAXI RANK.</p>
12.16	<p>2206PC2206LS00050243 - KK HOSTEL TO DURBAN</p> <p>FROM KK TAXI RANK TURN LEFT INTO NORTH ROAD, TURN RIGHT INTO 12TH STREET JOIN DINKELMAN ROAD JOIN OTTO VOLEK ROAD, JOIN STAPLETON ROAD, TURN RIGHT INTO M13 JOIN N3, TURN RIGHT INTO WESTERN FREEWAY, TURN RIGHT INTO GREY STREET, TURN LEFT INTO WEST STREET, TURN LEFT INTO ALIHAL STREET, TURN LEFT INTO PINE STREET, TURN RIGHT INTO RUSSEL STREET, TURN LEFT INTO LEOPOLD STREET, TO CITY MARKET, UNIVERSITY AVENUE, TURN RIGHT INTO RANK NO. 231/ WARWICK AVENUE AND RETURN WITH WARWICK AVENUE TURNING LEFT INTO CANNONGATE ROAD ALONG N3 OFF RAMP AND USING THE SAME ROUTE PROCEEDING TO KK HOSTEL TAXI RANK.</p>



transport

Department:
Transport
Province of KwaZulu-Natal

GAZETTE

LGKZNG22-2023-AUG

REGION: ALL

12.17	2206PC2206R400048114 - KWADABEKA KK TO WESTMEAD	FROM KK TAXI RANK TURN LEFT INTO NORTH ROAD, TURN RIGHT INTO 12TH STREET, JOIN DINKELMAN ROAD TURN RIGHT INTO SHEPSTONE ROAD TURN LEFT INTO CROMPTON STREET TURN RIGHT INTO LAUTH STREET TURN LEFT INTO GLENUGIE ROAD TURN RIGHT INTO OLD MAIN ROAD, RICHMOND ROAD TURN RIGHT INTO TRAFFORD STREET JOIN GOODWOOD ROAD TURN LEFT INTO MAHOGANY ROAD TO A DESIGNATED TAXI STOP AND RETURN ALONG THE SAME ROUTE TO KK TAXI RANK. (11) KK TO WESTMEAD / METROFILE FROM KK TAXI RANK TURN LEFT INTO NORTH ROAD TURN RIGHT INTO 12TH STREET JOIN DINKELMAN ROAD TURN RIGHT INTO SHEPSTONE ROAD TURN RIGHT INTO CROMPTON STREET TURN RIGHT INTO LAUGHT STREET TURN LEFT INTO GLENUGIE ROAD TURN RIGHT INTO OLD MAIN ROAD RICHMOND ROAD TURN RIGHT INTO TRAFFORD STREET JOIN HILLCLIMB ROAD TO MONZA ROAD TO A DESIGNATED TAXI STOP AND RETURN ALONG THE SAME ROUTE TO KK TAXI RANK. (111) KK TO WESTMEAD / BAKERYFROM KK TAXI RANK TURN LEFT INTO NORTH ROAD, TURN RIGHT INTO 3RD AVENUE JOIN DINKELMAN ROAD TURN RIGHT INTO SHEPSTONE ROAD TURN RIGHT INTO CROMPTON STREET TURN RIGHT INTO LAUGHT ROAD, TURN LEFT INTO GLENUGIE ROAD, TURN RIGHT INTO OLD MAIN ROAD RICHMOND ROAD TURN RIGHT INTO ALEXANDE ROAD, TURN LEFT INTO MALCOM ROAD TURN RIGHT INTO CIRCUIT ROAD TURN RIGHT INTO CLARK ROAD TURN LEFT INTO ALEXANDER ROAD TO A DESIGNATED TAXI STOP AND RETURN ALONG THE SAME ROUTE TO KK TAXI RANK.
12.18	2206PC2206RK00048107 - KWADABEKA TO PINETOWN	FROM KWADABEKA A TAXI RANK, PASSING KK HOSTEL TURN LEFT INTO NORTH ROAD, TURN LEFT INTO 3RD AVENUE, JOINING DINKELMAN ROAD, TURN RIGHT INTO SHEPSTONE ROAD, TURN RIGHT INTO CROMPTON STREET, TURN RIGHT INTO UNION LANE, TURN LEFT INTO GLENUGIE ROAD JOINING MOODIE STREET, TURN LEFT INTO HILL STREET, INTO HILL STREET TAXI RANK AND RETURN WITH HILL STREET, TURN LEFT INTO MOODIE STREET JOIN STREET JOIN GLENUGIE ROAD TURN RIGHT INTO LAUTH STREET, TURN LEFT INTO CROMPTON STREET, TURN LEFT INTO SHEPSTONE ROAD TURN RIGHT INTO DINKELMAN ROAD TURN LEFT INTO NORTH ROAD, AND PROCEED TO KWA-DABEKA "A" TAXI RANK.
12.19	2206PC2206RK00048110 - KWADABEKA TO PINETOWN	FROM KWA-DABEKA D TAXI RANK, PASSING KWA-DABEKA CLINIC TURN RIGHT INTO NORTH ROAD, TURN RIGHT INTO 3RD AVENUE JOIN DINKELMAN ROAD, TURN RIGHT INTO SHEPSTONE ROAD, TURN RIGHT INTO CROMPTON STREET, TURN RIGHT INTO UNION LANE, TURN LEFT INTO GLENUGIE ROAD JOIN MOODIE STREET, TURN RIGHT INTO HILL STREET, INTO HILL TAXI RANK AND RETURN WITH HILL STREET, TURN LEFT INTO MOODIE STREET JOIN GLENUGIE ROAD, TURN RIGHT INTO LAUTH STREET, TURN LEFT INTO CROMPTON STREET, TURN LEFT INTO SHEPSTONE ROAD, TURN RIGHT INTO DINKELMAN ROAD, TURN LEFT INTO 1ST AVENUE LEFT INTO NORTH ROAD AND PROCEED TO KWA-DABEKA "D" TAXI RANK.
12.20	2206PC2206RK00048113 - KWADABEKA KK HOSTEL TO PINETOWN	FROM KK RANK TURN LEFT INTO NORTH ROAD TURN RIGHT INTO 12TH STREET JOIN DINKELMAN ROAD TURN RIGHT INTO SHEPSTONE ROAD TURN RIGHT INTO CROMPTON STREET TURN RIGHT INTO UNION LANE TURN LEFT INTO GLENUGIE ROAD JOIN MOODIE STREET TURN LEFT INTO HILL STREET INTO HILL STREET TAXI RANK AND RETURN WITH HILL STREET TURN LEFT INTO MOODIE STREET JOIN GLENUGIE ROAD TURN RIGHT INTO LAUTH STREET TURN LEFT INTO CROMPTON STREET TURN LEFT INTO SHEPSTONE ROAD TURN RIGHT INTO DUNKELMAN ROAD TURN RIGHT INTO 1ST AVENUE TURN LEFT INTO NORTH ROAD TURN RIGHT INTO AND INTO KK TAXI RANK.
12.21	2206PC2206RK00050236 - KWADABEKA A TO PINETOWN	FROM KWADABEKA A TAXI RANK, PASSING KK HOSTEL TURN LEFT INTO NORTH ROAD, TURN LEFT INTO 3RD AVENUE JOINING DINKELMAN ROAD, TURN RIGHT INTO SHEPSTONE ROAD, TURN RIGHT INTO CROMPTON STREET, TURN RIGHT INTO UNION LANE, TURN LEFT INTO GLENUGIE ROAD JOINING MOODIE STREET, TURN LEFT INTO HILL STREET, INTO HILL STREET TAXI RANK AND RETURN WITH HILL STREET, TURN LEFT INTO MOODIE STREET JOIN GLENUGIE ROAD TURN RIGHT INTO LAUTH STREET, TURN LEFT INTO CROMPTON STREET, TURN LEFT INTO SHEPSTONE ROAD TURN RIGHT INTO DINKELMAN ROAD TURN LEFT INTO NORTH ROAD, AND PROCEED TO KWA-DABEKA A TAXI RANK.
12.22	2206PC2206RK00050238 - KWADABEKA D TO PINETOWN	FROM KWA DABEKA, D TAXI RANK, PASSING KWA- DABEKA CLINIC TURN RIGHT INTO NORTH ROAD, TURN RIGHT INTO 3RD AVENUE JOIN DINKELMAN ROAD, TURN RIGHT INTO SHEPSTONE ROAD, TURN RIGHT INTO CROMPTON STREET, TURN RIGHT INTO UNION LANE, TURN LEFT INTO GLENUGIE ROAD JOIN MOODIE STREET, TURN RIGHT INTO HILL STREET, INTO HILL TAXI RANK AND RETURN WITH HILL STREET, TURN LEFT INTO MOODIE STREET JOIN GLENUGIE ROAD, TURN RIGHT INTO LAUTH STREET, TURN LEFT INTO CROMPTON STREET, TURN LEFT INTO SHEPSTONE ROAD, TURN RIGHT INTO DINKELMAN ROAD, TURN LEFT INTO 1ST AVENUE, LEFT INTO NORTH ROAD AND PROCEED TO KWA DABEKA "D" TAXI RANK.
12.23	2206PC2206RK00050246 - KK HOSTEL TO PINETOWN	FROM KK RANK TURN LEFT INTO NORTH ROAD, TURN RIGHT INTO 12TH STREET, JOIN DINKELMAN ROAD, TURN RIGHT INTO SHEPSTONE ROAD, TURN RIGHT INTO CROMPTON STREET, TURN RIGHT INTO UNION LANE, TURN LEFT INTO GLENUGIE ROAD, JOIN MOODIE STREET, TURN LEFT INTO HILL STREET INTO HILL STREET TAXI RANK AND RETURN WITH HILL STREET, TURN LEFT INTO MOODIE STREET, JOIN GLENUGIE ROAD, TURN RIGHT INTO LAUTH STREET, TURN LEFT INTO CROMPTON STREET, TURN LEFT INTO SHEPSTONE ROAD, TURN RIGHT INTO DINKELMAN ROAD, TURN RIGHT INTO 1ST AVENUE, TURN LEFT INTO NORTH ROAD, TURN RIGHT INTO AND INTO KK TAXI RANK.
12.24	2206PC2206RK00050247 - KK HOSTEL TO WESTMEAD	FROM KK TAXI RANK TURN LEFT INTO NORTH ROAD, TURN RIGHT INTO 12TH STREET, JOIN DINKELMAN ROAD, TURN RIGHT INTO SHEPSTONE ROAD, TURN LEFT INTO CROMPTON STREET, TURN RIGHT INTO LAUTH STREET, TURN LEFT INTO GLENUGIE ROAD, TURN RIGHT INTO OLD MAIN ROAD, RICHMOND ROAD, TURN RIGHT INTO TRAFFORD STREET, JOIN GOODWOOD ROAD, TURN LEFT INTO MAHOGANY ROAD TO A DESIGNATED TAXI STOP AND RETURN ALONG THE SAME ROUTE TO KK TAXI RANK. FROM KK TAXI RANK TURN LEFT INTO NORTH ROAD, TURN RIGHT INTO 12TH STREET JOIN DINKELMAN ROAD, TURN RIGHT INTO LAUGHT STREET, TURN LEFT INTO GLENUGIE ROAD, TURN RIGHT INTO OLD MAIN ROAD, RICHMOND ROAD, TURN RIGHT INTO TRAFFORD STREET JOIN HILLCLIMB ROAD, TO MONZA ROAD TO A DESIGNATED TAXI STOP, AND RETURN ALONG THE SAME ROUTE TO KK TAXI RANK. FROM KK TAXI RANK TURN LEFT INTO NORTH ROAD, TURN RIGHT INTO 3RD AVENUE JOIN DINKELMAN ROAD, TURN RIGHT INTO LAUGHT ROAD, TURN LEFT INTO GLENUGIE ROAD, TURN RIGHT INTO OLD MAIN ROAD, RICHMOND ROAD, TURN RIGHT INTO ALEXANDER ROAD, TURN LEFT INTO MALCOM ROAD, TURN RIGHT INTO CIRCUIT ROAD, TURN RIGHT INTO CLARK ROAD, TURN LEFT UNTO ALEXANDER ROAD TO A DESIGNATED TAXI STOP, AND RETURN ALONG THE SAME ROUTE TO KK TAXI RANK.
12.25	2206RK2206RK00050231 - CHARTER SERVICE	FROM CLERMONT TAXI RANK WITHIN THE PROVINCE OF KZN ONLY.NO PICKING OR SETTING DOWN OF PASSENGERS EN ROUTE.
12.26	2207J62207J500047989 - BHEKUZULU TO VRYHEID	FROM BHEKUZULU TAXI RANK TO VRYHEID PLAZAFROM BHEKUZULU TAXI RANK INTO R69, TURN RIGHT INTO STRETCH CRESCENT , CONTINUE WITH THE SAME ROAD AND JOIN CHURCH STREET,CONTINUE WITH SAME ROAD AND TURN LEFT INTO WEST STREET, CONTINUE WITH THE SAME ROAD AND TURN LEFT INTO SOUTH STREET, CONTINUE WITH THE SAME ROAD AND TURN RIGHT INTO STRETCH CRESCENT AND TURN LEFT INTO BHEKUZULU TAXI RANK.

**transport**

Department:
Transport
Province of KwaZulu-Natal

GAZETTE**LGKZNG22-2023-AUG****REGION: ALL**

12.27	<p>220BGR220BGR00194094 - EMTSHEBHENI PICK UP POINTS.</p> <p>PICK UP POINT ONE.</p> <p>FROM EMTSHEBHENI TAXI RANK ON M25 PROCEED TO P138 LEFT TO KING BHEKUZULU ROAD, PROCEED TO NAMIBIA FROM NAMIBIA BACK TO BHEKUZULU ROAD, JOIN P138, TURN RIGHT TO M25 AND BACK EMTSHEBHENI TAXI RANK.</p> <p>PICK UP POINT TWO.</p> <p>FROM EMTSHEBHENI TAXI RANK ON M25, STRAIGHT TO P138, LEFT TO DALMENY MAIN ROAD UNTIL EMEPHINI DAM, FROM EMEPHINI DAM BACK TO DALMENY MAIN ROAD TURN RIGHT TO P138 JOIN M25 BACK TO EMTSHEBHENI TAXI RANK.</p> <p>PICK UP POINT THREE.</p> <p>FROM EMTSHEBHENI TAXI RANK ON M25, STRAIGHT TO P138 TURNING AT THE INTERSECTION P138 AND MOLWENI ROAD AT GWALA'S HOUSE BACK TO P138 JOIN M25 BACK TO EMTSHEBHENI TAXI RANK.</p>
-------	--



transport

Department:
Transport
Province of KwaZulu-Natal

GAZETTE

LGKZNG22-2023-AUG

REGION: ALL

1) Application Number: APP0161384	2) Gazette Number: LGKZNG22-2023-AUG
3) Applicant: NB NGUBANE ID NO. 7301065383080 Association: UMLAZI NORTH TAXI OWNERS ASSOCIATION	4) Applicant Address: A 971 UMLAZI T/SHIP P O UMLAZI DURBAN KWA-ZULU NATAL 4066
5) Existing Licence Holder: NOT APPLICABLE ID NO. NOT APPLICABLE	6) Existing Licence Holder Address: NOT APPLICABLE
7) Type of application: NEW OPERATING LICENCE	8) Operating Licence Number: LGKZN1203001149
9) Vehicle Type: MINIBUS	10) 1 X 15 (SEATED) + 0 (STANDING)
11) Region: NINGIZMU 2	
12.1	2202IR2001A900048880 - UMLAZI - UMLAZI TAXI RANK FROM APPROVED TAXI RANK UMLAZI STATION NORTH SIDE ALONG SOKESIMBONE ROAD, TURN LEFT INTO KING DINGANE LEFT INTO SIBUSISO MDAKANE ROAD BECOMING ROAD R1902, PICK AND 'DROP, TURN LEFT INTO PRINCE MCWAYIZENI AND TURN LEFT INTO ISIPINGO OLD MAIN ROAD LEFT TO APPROVED TAXI RANK AT ALEXANDRA ROAD, LEFT INTO CHURCH LANE, TURN RIGHT INTO NWABI ROAD BACK TO ISIPINGO OLD MAIN ROAD AND PROCEED TO UMLAZI TAXI RANK ALONG THE SAME ROUTE IN REVERSE.
12.2	2202IR2202IR00048886 - CONDITIONS 1. ALL PASSENGERS WILL BE PICKED UP AND DROPPED OFF IN AREAS DESIGNATED BY THE MUNICIPALITY FOR SUCH PURPOSES.2. NO PICK UP OF PASSENGERS WILL BE EFFECTED IN AREAS WHICH DO NOT FALL UNDER THE JURISDICTION OF THE ASSOCIATION SAVE PASSENGERS WHO ARE BEING CONVEYED DIRECTLY TO THE STARTING POINT.3. ENTRY OR RANKING ON PRIVATE PROPERTY IS NOT PERMITTED WITHOUT THE WRITTEN PERMISSION OF THE LANDLORD, A COPY OF WHICH MUST BE SUPPLIED TO THE BOARD.4. WITHOUT HAVING ENTERED INTO AN AGREEMENT WITH OTHER OPERATORS ON A COMMON ROUTE AS CONTEMPLATED SECTION 88(2)(B) OF ACT 22 OF 2000, THE PICKING UP OR SETTING DOWN OF PASSENGERS ON SUCH ROUTE IS NOT PERMITTED. A COPY OF SUCH AGREEMENT MUST BE SUPPLIED TO THE BOARD.5. AT RANKS, WHETHER ON STREET OR OFF STREET, ONLY THE TAXIS THAT CAN BE ACCOMMODATED IN THE DEMARCATED AREA MAY OCCUPY THE RANK. EXCESS VEHICLES MUST HOLD ELSEWHERE.6. NO PICKING UP OR SETTING DOWN OF PASSENGERS PERMITTED ON ROUTE 5 ALONG THE WESTERN FREEWAY (N3) AND THE M13 EITHER WAY.
12.3	2202IR239IVY00048878 - UMLAZI TO QUEEN STREET FROM APPROVED TAXI RANK UMLAZI STATION NORTH SIDE INTO SOKESIMBONE ROAD LEFT INTO KING DINGANE BORABORA TURN AROUND TO KING DINGANE, LEFT INTO SIBUSISO MDAKANE ROAD R1902 PICK 'N' DROP LEFT INTO MANGOSUTHU HIGHWAY PICK 'N' DROP LEFT INTO PRINCE MSHIYENI MEMORIAL HOSPITAL, BACK TO MANGOSUTHU HIGHWAY, LEFT INTO R102, RIGHT INTO M4, LEFT INTO MOORE ROAD RIGHT INTO WARWICK AVENUE, TURN RIGHT TO WEST STREET DROP PASSENGERS ALONG WEST STREET RIGHT INTO POINT ROAD RIGHT INTO FISHER STREET, RIGHT INTO SHEPSTONE STREET, LEFT INTO PINE STREET, RIGHT INTO FIELD STREET, LEFT INTO QUEEN STREET TAXI RANK AND PROCEED TO QUEEN STREET RANK. OR FROM QUEEN STREET, RIGHT INTO RUSSELL STREET, LEFT INTO LEOPOLD STREET, LEFT INTO MARKET ROAD, INTO THE SERVICE ROAD BEHIND THE ENGLISH MARKET, AND PROCEED TO THE TAXI RANK. RETURN FROM QUEEN STREET TAXI RANK, RIGHT INTO RUSSELL STREET, LEFT INTO LEOPOLD STREET, LEFT INTO MARKET ROAD, INTO WILLIAMS ROAD, LEFT INTO MOORE ROAD, INTO INKOSI ALBERT LUTHULI FREEWAY (M4), AND PROCEED TO UMLAZI ALONG THE FORWARD ROUTE IN REVERSE. FROM WARWICK AVENUE TAXI RANK, LEFT INTO WEST STREET, RIGHT INTO WILLIAMS ROAD, LEFT INTO MOORE ROAD, INTO INKOSI ALBERT LUTHULI FREEWAY (M4), AND PROCEED TO UMLAZI ALONG THE FORWARD ROUTE IN REVERSE NB:NO PICKING UP OF PASSENGERS IN THE CBD ON THE INWARD JOURNEY AND NO DROPPING OFF ON THE OUTWARD JOURNEY.
12.4	2202IR239QA300048879 - UMLAZI- DALTON ROAD (INANDA NU). FROM APPROVED TAXI RANK UMLAZI STATION NORTH SIDE SOKESIMBONE ROAD, LEFT INTO KING DINGANE, BORABORA TURN TO KING DINGANE INTO SIBUSISO MDAKANE ROAD BECOMING ROAD R1902, PICK 'N' DROP, JOINING SOUTH COAST ROAD, EDWIN SWALES VC DRIVE, M7 RIGHT INTO SARNIA ROAD PASS ROSSBURGH, RIGHT TURN UMBILO ROAD RIGHT TURN GALE STREET TURN RIGHT INTO DALTON ROAD TO APPROVED TAXI STOP IN DALTON ROAD. RETURN. FROM DALTON ROAD, TURN RIGHT INTO WILLIAMS ROAD, INTO SYDNEY ROAD, INTO SARNIA, UMBILO ROAD, INTO EDWIN SWALES VC DRIVE (M7), RIGHT INTO SOUTH COAST ROAD, INTO MANGOSUTHU HIGHWAY (M30), RIGHT INTO ROAD 1902 INTO SIBUSISO MDAKANE AND PROCEED AS PER FORWARD ROUTE IN REVERSE TO UMLAZI TAXI RANK AT UMLAZI STATION NORTH SIDE.
12.5	2202IR239BKG00048881 - UMLAZI - R102 DURBAN INT. M30 UMLAZI OFF RAMP (MEREWENT) FROM APPROVED TAXI RANK UMLAZI STATION NORTH SIDE SOKESIMBONE ROAD TURN LEFT KING DINGANE, BORABORA ROAD TURN AROUND BACK INTO KING DINGANE LEFT INTO SIBUSISO MDAKANE ROAD BECOMING ROAD R1902 PICK 'N' DROP, TURN LEFT INTO PRINCE MCWAYIZENI AND TURN LEFT INTO ISIPINGO OLD MAIN ROAD, TURN RIGHT INTO RANA ROAD, TURN RIGHT INTO R102 TURN LEFT INTO PROSPECTION INDUSTRIAL AREA, PICK - UP AND SET DOWN AND RETURN TO UMLAZI NORTH TAXI RANK ALONG THE SAME ROUTE IN REVERSE.
12.6	2202IR2395FB00048882 - UMLAZI - SWANFIELD ROAD (ASHLEY). FROM APPROVED TAXI RANK UMLAZI STATION NORTH SIDE SOKESIMBONE TURN LEFT KING DINGANE BORABORA TURN AROUND BACK TO KING DINGANE LEFT INTO SIBUSISO MDAKANE ROAD BECOMING ROAD R1902 PICK 'N' DROP TURN LEFT MANGOSUTHU HIGHWAY PICK 'N' DROP PRINCE MSHIYENI MEMORIAL HOSPITAL TURN LEFT TO R102 UMBILO ROAD, BEREKA ROAD AND PROCEED INTO AND ALONG THE WESTERN FREEWAY (N3) TURN LEFT INTO M13 AND TURN LEFT INTO RICHMOND ROAD, TURN RIGHT INTO ALEXANDRA ROAD, CLARK ROAD RIGHT INTO MOSS ROAD RIGHT INTO ALEXANDRA ROAD TO APPROVED TAXI STOP IN SWANFIELD ROAD, WESTMED, AND RETURN ALONG THE SAME ROUTE TO UMLAZI NORTH TAXI RANK IN REVERSE.



transport

Department:
Transport
Province of KwaZulu-Natal

GAZETTE

LGKZNG22-2023-AUG

REGION: ALL

1) Application Number: APP0161388	2) Gazette Number: LGKZNG22-2023-AUG
3) Applicant: ET DLAMINI ID NO. 7112035486089 Association: VULAMEHLO TAXI OWNERS ASSOCIATION	4) Applicant Address: P.O.BOX 1092 SCOTTBURGH KWAZULU-NATAL KWA-ZULU NATAL 4180
5) Existing Licence Holder: NOT APPLICABLE ID NO. NOT APPLICABLE	6) Existing Licence Holder Address: NOT APPLICABLE
7) Type of application: NEW OPERATING LICENCE	8) Operating Licence Number: LKNKZN0155171
9) Vehicle Type: MINIBUS TAXI	10) 1 X 9-16 (SEATED) + 0 (STANDING)
11) Region: UGU-OGWINI	
12.1	<p>2206SW21004R00055270 - UMKOMAAS TO DURBAN</p> <p>FROM THE TAXI RANK IN UMKOMAAS DRIVE ALONG PATTERSON STREET BECOMING HARVEY ROAD TURN LEFT INTO MOODIE STREET THEN CONTINUE AND TURN RIGHT INTO R102 FROM SCOTTBURGH, AND PROCEED STRAIGHT ALONG R102 NORTH PASSING IIFRACOMBE, AND EITHER TURN LEFT INTO P491 WHICH LEADS TO N2 FREEWAY TOWARDS NORTH.</p> <p>ALTERNATIVELY,</p> <p>FOR THE PURPOSES OF SETTING DOWN PASSENGERS EN ROUTE CONTINUE ALONG R102. TURN LEFT INTO R603 (KINGSWAY/WINKLESPRUIT) AND RIGHT INTO N2 ON RAMP PROCEED ALONG N2 FREEWAY THEN LEFT INTO SEADOONE ROAD DOONSIDE OFF RAMP AFTER SETTING DOWN PASSENGERS AT A DESIGNATED AREA DRIVE BACK TO N2 FREEWAY NORTHWARDS. TURN LEFT INTO ADAMS ROAD OFF RAMP AND LEFT INTO LEWIS DRIVE THEN LEFT AGAIN INTO ADAMS ROAD IN AMANZIMTOTI. TURN RIGHT INTO KINGSWAY R102 AND LEFT INTO ADAMS ROAD AND THEN DRIVE BACK INTO N2 FREEWAY.</p> <p>ALTERNATIVELY,</p> <p>TURN LEFT INTO MOSS KOLNIC DRIVE, RIGHT INTO R102 KINGSWAY AND THEN PROCEED ALONG R102 PASSING KINGSWAY HOSPITAL. LEFT INTO HEATHER ROAD AND LEFT AGAIN INTO DICKENS ROAD THEN RIGHT INTO N2 FREEWAY NORTHWARDS AND CONTINUED DRIVING ALONG THE FREEWAY. ON ARRIVAL AT PROSPECTON TURN LEFT INTO JOYNER ROAD BECOMING JEFFELS ROAD AND PROCEED ALONG THEN TURN RIGHT INTO WILCOX ROAD M35 AND THEN TURN RIGHT INTO PROSPECTON ROAD THEN LEFT INTO N2 FREEWAY NORTHWARDS AND PROCEED ALONG TOWARDS DURBAN.</p> <p>ALTERNATIVELY,</p> <p>TURN LEFT INTO PROSPECTON ROAD AND RIGHT INTO OLD MAIN ROAD AND RIGHT INTO PRINCE MCWAYIZENI DRIVE. TURN RIGHT INTO M30 THEN JOIN R102 SOUTH COAST ROAD TOWARDS MEREBANK THEN DURBAN.</p> <p>ALTERNATEVELY,</p> <p>FROM OLD MAIN ROAD IN ISIPINGO AREA TURN RIGHT INTO RANA ROAD THEN THEN LEFT INTO R102 TOWARDS DURBAN. PROCEED ALONG AND JOIN M4 INKOSI ALBERT LUTHULI AND CONTINUE DRIVING ALONG M4, OR TURN LEFT INTO AN OFF RAMP NEAR CLAIRWOOD HORSE RACE COURSE AND PROCEED ALONG HIMALAYAS ROAD THEN TURN RIGHT INTO R102 SOUTH COAST ROAD THEN CARRY ON ALONG R102 SOUTH COAST ROAD.</p> <p>ALTERNATIVELY,</p> <p>TURN RIGHT INTO QUALITY STREET IN JACOBS EITHER TURN LEFT INTO M4 INKOSI ALBERT OR PRECEED ALONG QUALITY STREET THEN TURN LEFT INTO BALFOR ROAD BECOMING JACOBS ROAD THEN RIGHT INTO M4 ON RAMP AND DRIVE ALONG TOWARDS DURBAN. ALONG SOUTH COAST ROAD R102 EITHER.</p> <p>(A) TURN LEFT INTO M7 / EDWIN SWALES DRIVE THEN RIGHT INTO R102 UMBILO DIRECTION AND PROCEED ALONG R102N BECOMING UMBILO ROAD AND FINALLY TURN RIGHT INTO BEREA AND JOIN WEST STREET..</p> <p>(B) PROCEED AND JOIN WISLEY ROAD TOWARDS MAYDON WARF THEN JOIN MYDON ROAD AND TURN LEFT INTO M11 / MOORE ROAD.</p> <p>(C) LEFT INTO M7 RIGHT ON M5 TOWARDS UMBILO DIRECTION AGAIN INTO UMBILO ROAD BECOMING THEN DRIVE FORWARD AS STATED IN PARAGRAPH 9A0 ABOVE.</p>
12.2	<p>2206SW2206LS00055277 - DUDUDU TO DURBAN</p> <p>FROM DUDUDU TAXI RANK PICK-UP PASSENGERS FROM ALL MAIN SUCH AS D1112 AND OTHER UNMARKED ROADS, THEN DRIVE ALONG ROAD NUMBER P77 BECOMING P77/0 WHICH BECOMES P197/3 TURN RIGHT INTO ROAD NUMBER P78 THEN LEFT INTO N2 FREEWAY TOWARDS NORTH AND DRIVE ALONG AS STATED IN ROUTE1 ABOVE.</p> <p>ALTERNATIVELY:</p> <p>ALONG P197/3 TURN RIGHT INTO P188 THEN LEFT INTO N2 FREEWAY NORTH AND PROCEED AS STATED IN ROUTE 1 ABOVE.</p> <p>REVERSE ROUTE:</p> <p>FROM NUMBER 68A IN DURBAN DRIVE BACKWARDS AS STATED ABOVE ROUTE 1 THEN ALONG N2 FREEWAY EITHER TURN RIGHT INTO ROAD NUMBER P188 OR TAKE AN OFF RAMP AT UMKOMAAS AND JOIN ROAD NUMBER P78 TOWARDS THE LEFT THEN DRIVE BACK TO THE STARTING POINT USING THE SAME FORWARD ROUTE.</p>
12.3	<p>22067421004R10055280 - MKHUNYA TO DURBAN</p> <p>FROM PICK-UP POINTS IN SETTLEMENTS SUCH AS VISHAVISHA, MOSHANA, CHIBINI TAXI RANK ETC., DRIVE ALONG MARKED AND UNMARKED ROADS SUCH AS D965, D970, D1101, ETC PROCEED ALONG INTO RAD NUMBER P77 THEN DRIVE ALONG AS STATED IN ROUTE 2 ABOVE TO THE DESTINATION POINT.</p> <p>REVERSE ROUTE :</p> <p>FROM RANK NUMBER 68A IN DURBAN DRIVE BACKWARDS AS STATED IN THE REVERSE ROUTE2 ABOVE THEN PROCEED BACK TO THE DIFFERENT PICK-UP POINTS MENTIONED TO THE DESTINATION POINTS.</p>



transport

Department:
Transport
Province of KwaZulu-Natal

GAZETTE

LGKZNG22-2023-AUG

REGION: ALL

12.4	2206742206LS10055286 - JONNY RURAL TO DURBAN FROM PICK-UP POINTS IN MARKED AND UNMARKED ROADS SUCH AS D971, D972, TWO STICKS ROAD, ETC. AND PROCEED ALONG ROAD NUMBER P77 AND DRIVE ALONG AS STATED IN ROUTE 2 ABOVE TO THE DESTINATION POINTS. REVERSE ROUTE : FROM PICK-UP NUMBER 68A IN DURBAN DRIVE BACKWARDS AS STATED IN THE REVERSE ROUTE 2 ABOVE THEN FOLLOW THE DIRECTION AS GIVEN IN ROUTE 4 BACK TO ALL THE PICK-UP POINTS.
12.5	22067422066V10055288 - TSHEKOMBE TO UMZINTO FROM PICK-UP POINTS IN SETTLEMENTS SUCH AS ESIKEBHENI, QIKO, LEMBE, MANDLAKAPHELI, ETC. THEN TRAVEL ALONG MARKED AND UNMARKED ROADS SUCH AS D1109, D1068, D1069, ETC. PROCEED ALONG ROAD NUMBER P77 AND PICK-UP PASSENGERS AT EMSAHWENI TAXI RANK THEN DRIVE ALONG ROAD NUMBER P77/0 AND JOIN ROAD NUMBER P197/3 WHICH LEADS TO AMANDAWA JUNCTION TAXI RANK AT THE CORNER PF P197/3 AND P188 THEN SET DOWN PASSENGERS OF DEPARTING TO UMZINTO. DRIVE ALONG P197 /3 BECOMING MAIN ROAD IN UMZINTO AND TURN RIGHT INTO ROAD NUMBER R16 AND DRIVE BACK USING MAIN ROAD AND THEN RIGHT INTO THE TAXI RANK IN UMZINTO. REVERSE ROUTE. FROM UMZINTO TAXI RANK TURN RIGHT INTO MAIN ROAD BECOMING ROAD NUMBER P197 /3 THEN DRIVE BACKWARDS USING THE SAME FORWARD ROUTE.
12.6	2206742206SW10055290 - VULINDLELA RURAL AREA TO UMKOMAAS FROM PICK-UP POINTS IN ALL SETTLEMENTS IN VULINDLELA AREA AND TRAVEL ALONG MARKED AND UNMARKED ROADS SUCH AS D963, D152, D736, ETC THEN PROCEED ALONG CROWDER MAIN ROAD AND / OR D1112 TOWARDS DUDUDU PICK-UP PASSENGERS AT TSHENKOMBE AREA AND EMSAHWENI TAXI RANK THEN DRIVE BACKWARDS ALONG THE SAME ROADS. FROM CROWDER MAIN ROAD TURN RIGHT INTO ROAD NUMBER P197 /3 THEN LEFT INTO ROAD NUMBER P78 AND PROCEED STRAIGHT THEN RIGHT INTO ROBINSON STREET AND LEFT INTO BISSET STREET THEN PARK AT A CORNER OF PATTERSON STREET AND BISSET STREET IN UMKOMAAS TAXI RANK. REVERSE ROUTE: FROM UMKOMAAS TAXI RANK JOIN PATTERSON STREET BECOMING MACLEAN STREET AND THEN PROCEED ALONG JOINING ROAD NUMBER P78 EITHER TURN RIGHT INTO CALEDULA AVENUE THEN PROCEED ALONG ROAD NUMBER P78 AND TURN RIGHT INTO P197/ 3 THEN JOIN CROWDER MAIN ROAD USING THE SAME FORWARD ROUTE IN REVERSE.
12.7	2206SL2206LS10055295 - AMANDAWA TO DURBAN FROM AMANDAWA JUNCTION TAXI RANK PROCEED ALONG R102 / P188 TURN LEFT INTO N2 FREEWAY TOWARDS NORTH AND DRIVE ALONG AS STATED ABOVE IN ROUTE 1. ALTERNATIVELY: FROM AMANDAWA JUNCTION TAXI RANK PROCEED ALONG ROAD NUMBER P197 / 3 TURN RIGHT INTO ROAD NUMBER P78 THEN LEFT INTO N2 FREEWAY NORTH AND THEN PROCEED AS STATED IN ROUTE 1. ALTERNATIVELY: FROM AMANDAWA JUNCTION TAXI RANK PROCEED ALONG ROAD NUMBER P197/ 3 DRIVE STRAIGHT AND AFTER PASSING SAPPI THEN MAGABHENI AND TURN RIGHT AND JOIN N2 FREEWAY NORTH.
12.8	2206SL2206SH00055297 - AMANDAWA TO SCOTTBURGH FROM AMANDAWA JUNCTION TAXI RANK PROCEED ALONG R102/ P188 TURN RIGHT INTO R102 SCOTTBURGH DIRECTION THEN LEFT AIRTH STREET THEN PARK IN THE TAXI RANK IN SCOTTBURGH. REVERSE ROUTE: FOR PURPOSE OF SETTING DOWN PASSENGERS WHOSE DESTINATION POINTS IS PARK RYNE, PROCEED ALONG AIRTH STREET TOWARDS SCOTT STREET TRAFFIC CIRCLE THEN DRIVE BACK INTO AIRTH STREET AND DRIVE STRAIGHT THEN TURN LEFT INTO R102 AND FOLLOW THE SAME FORWARD ROUTE IN REVERSE, AS STATED ABOVE IN 12. THE DIRECTION WILL LEAD BACK TO THE STARTING POINT IN AMANDAWA JUNCTION. TO PARK RYNE, PROCEED LEFT ALONG R102 AND DRIVE STRAIGHT INTO PARK RYNE TAXI RANK ON THE LEFT HAND SIDE. AFTER SETTING DOWN PASSENGERS USING THE ROAD R102 TO THE STARTING POINT.
12.9	2206SP2206SH10055299 - AMAHLONGWA TO SCOTTBURGH FROM PICK-UP POINTS IN AMAHLONGWA RURAL AREA ALONG ALL UNMARKED ROADS WHICH LEAD TO THE MAIN ROAD NUMBER P197/ 3. TURN LEFT INTO ROAD NUMBER P188 BECOMING R102 SCOTTBURGH DIRECTION THEN FOLLOW THE ROUTE AS STATED IN ROUTE 12 ABOVE TO BOTH DESTINATION POINTS REVERSE ROUTE: SAME AS THE REVERSE ROUTE IN 12 ABOVE, THEN ALONG ROAD NUMBER P197/ 3 DRIVE BACK TO ALL PICK-UP POINTS USING THE SAME FORWARD ROUTES WHICH WERE USED IN 12 ABOVE.
12.10	2206SL2206LS10055308 - AMANDAWA TO DURBAN FROM AMANDAWA JUNCTION TAXI RANK PROCEED ALONG P188 BECOMING R102 SCOTTBURGH DIRECTION TURN LEFT INTO R102 UMKOMAAS PROCEED ALONG R102 PASSING IIFRACOMBE THEN DRIVE TO THE DESTINATION POINTS USING THE SAME FORWARD ROUTE IN 1 ABOVE. ALTERNATIVELY. FROM AMANDAWA JUNCTION TAXI RANK PROCEED ALONG P197/ 3 TURN RIGHT INTO P78 THEN LEFT INTO N2 FREEWAY NORTH AND DRIVE ALONG AS STATED ABOVE IN ROUTE 1. CARRY ON WITH P78 BECOMING MACLEAN STREET THEN TURN RIGHT INTO PATTERSON STREET BECOMING HARVEY STREET. TURN LEFT INTO MOODIE STREET THE RIGHT INTO R102 FROM SCOTTBURGH. AFTER PASSING IIFRACOMBE THEN UMGABABA CONTINUED ALONG AND FOLLOW THE SAME FORWARD ROUTE IN 1 ABOVE. REVERSE ROUTE FROM RANK NUMBER 68A IN DURBAN FOLLOW THE REVERSE ROUTE AS STATED IN 1 ABOVE THEN ALONG N2 FREEWAY EITHER TAKE AN OFF RAMP AT UMKOMAAS AND JOIN P78 THEN DRIVE BACKWARDS USING THE SAME FORWARD ROUTE IN REVERSE TO THE STARTING POINT OR TURN LEFT INTO R102 SCOTTBURGH THEN RIGHT INTO P188 AND DRIVE BACK TO THE STARTING POINT.
12.11	2206SW2209WC00055311 - UMKOMAAS TO UMGABABA. FROM THE TAXI RANK IN UMKOMAAS DRIVE ALONG PATTERSON STREET BECOMING HARVEY STREET THEN TURN LEFT INTO MOODIE STREET AND RIGHT INTO R102 FROM SCOTTBURGH, CONTINUED ALONG PASSING IIFRACOMBE THEN ARRIVE AT UMGABABA. REVERSE ROUTE: FROM A TAXI RANK IN UMGABABA JOIN R102 THEN DRIVE ALONG BACK TO THE STARTING POINT.



transport

Department:
Transport
Province of KwaZulu-Natal

GAZETTE

LGKZNG22-2023-AUG

REGION: ALL

12.12	22067422066O00055312 - MKHUNYA TO UMZINTO
	FROM ALL PICK-UP POINTS ALONG ALL MARKED AND UNMARKED ROADS PROCEED ALONG P197/3 TURN BACK AT AMANDAWA JUNCTION CORNER OF P197/3 AND P188 THEN PROCEED ALONG P197/3 UNTIL ARRIVING AT A DESTINATION POINT.
	REVERSE ROUTE: FROM THE TAXI RANK IN UMZINTO DRIVE BACKWARDS THEN PROCEED ALONG TO ALL THE PICK-UP POINTS.
12.13	22067422066O00055313 - JONNY TO UMZINTO
	FROM ALL PICK-UP POINTS ALONG ALL MARKED AND UNMARKED ROADS PROCEED ALONG P197/3 THEN FOLLOW THE ROUTE TO THE DESTINATION POINTS.
	REVERSE ROUTE USE THE SAME REVERSE ROUTE THEN PROCEED ALONG TO ALL THE PICK-UP POINTS.
12.14	22066O2206SW10055314 - UMZINTO TO UMKOMAAS
	FROM UMZINTO TAXI RANK TURN RIGHT INTO ROAD NUMBER P197/3 PASS AMANDAWA JUNCTION AND PROCEED ONTO AMAHLONGWA AREA STILL TRAVELLING ALONG THE SAME ROAD, TURN RIGHT INTO ROAD NUMBER P78. CONTINUE ALONG AND PASS CRAIGIEBURN AND ON ARRIVAL AT UMKOMAAS P78 BECOMES MACLEAN STREET THEN TURN RIGHT INTO ROBINSON STREET AND THEN LEFT INTO BISSET STREET AND PARK IN THE TAXI RANK AT THE CORNER OF PATTERSON STREET AND BISSET STREET.
	REVERSE ROUTE: FROM THE RANK IN UMKOMAAS PROCEED ALONG PATTERSON STREET BECOMING MACLEAN STREET THEN JOIN ROAD NUMBER P78 AND DRIVE BACKWARDS TO THE STARTING POINT USING THE SAME FORWARD ROUTE.
12.15	2206SH2209WC10055319 - SCOTTBURGH TO ISIPINGO
	FROM SCOTTBURGH TAXI RANK PROCEED ALONG AIRTH STREET THEN TURN RIGHT INTO R102 FROM PARK RYNE CONTINUE ALONG PASSING UMKOMAAS THEN IIFRACOMBE AND CONTINUED ALONG R102 USING THE SAME FORWARD ROUTE IN 1 OR ALTERNATIVELY, ALONG ON R102 PARK RYNE TURN LEFT INTO R102 SCOTTBURGH BECOMING P188 DRIVE STRAIGHT AND TURN RIGHT INTO ROAD NUMBER P197/3 PASSING AMAHLONGWA AREA THEN TURN RIGHT INTO P78 AND LEFT INTO N2 FREEWAY NORTH TOWARDS AMANZIMTOTI THEN FOLLOW THE SAME DIRECTION AS IN ROUTE 1 ABOVE. ALONG N2 FREEWAY TURN LEFT INTO JOYNER ROAD (PROSPECTON WEST) RIGHT INTO WILCOX ROAD M35 LEFT INTO PROSPECTON ROAD AND LEFT AGAIN INTO OLD MAIN ROAD THEN RIGHT INTO ALEXANDER ROAD THEN PROCEED STRAIGHT TO THE TAXI RANK ON THE LEFT HAND SIDE.
	REVERSE ROUTE. FROM ISIPINGO TAXI RANK PROCEED ONTO ALEXANDER AVENUE AND LEFT INTO THOMAS AVENUE THEN RIGHT INTO INWABI ROAD AND TURN LEFT INTO OLD MAIN ROAD AND THEN RIGHT INTO PROSPECTON ROAD AND DRIVE BACK TO THE STARTING POINT USING THE SAME FORWARD ROUTE IN REVERSE.
12.16	2206LS2206LS00055321 - FROM VULAMEHLO TAXI RANK TO POINT WITHIN THE KZN ONLY. NO PICKING UP OR SETTING DOWN OF PASSENGERS EN ROUTE.



transport

Department:
Transport
Province of KwaZulu-Natal

GAZETTE

LGKZNG22-2023-AUG

REGION: ALL

1) Application Number: APP0161389	2) Gazette Number: LGKZNG22-2023-AUG
3) Applicant: NB NGUBANE ID NO. 7301065383080 Association: UMLAZI NORTH TAXI OWNERS ASSOCIATION	4) Applicant Address: A 971 UMLAZI T/SHIP P O UMLAZI DURBAN KWA-ZULU NATAL 4066
5) Existing Licence Holder: NOT APPLICABLE ID NO. NOT APPLICABLE	6) Existing Licence Holder Address: NOT APPLICABLE
7) Type of application: NEW OPERATING LICENCE	8) Operating Licence Number: LGKZN1203001148
9) Vehicle Type: MINIBUS	10) 1 X 15 (SEATED) + 0 (STANDING)
11) Region: NINGIZMU 2	
12.1	2202IR2001A900048880 - UMLAZI - UMLAZI TAXI RANK FROM APPROVED TAXI RANK UMLAZI STATION NORTH SIDE ALONG SOKESIMBONE ROAD, TURN LEFT INTO KING DINGANE LEFT INTO SIBUSISO MDAKANE ROAD BECOMING ROAD R1902, PICK AND 'DROP, TURN LEFT INTO PRINCE MCWAYIZENI AND TURN LEFT INTO ISIPINGO OLD MAIN ROAD LEFT TO APPROVED TAXI RANK AT ALEXANDRA ROAD, LEFT INTO CHURCH LANE, TURN RIGHT INTO NWABI ROAD BACK TO ISIPINGO OLD MAIN ROAD AND PROCEED TO UMLAZI TAXI RANK ALONG THE SAME ROUTE IN REVERSE.
12.2	2202IR2202IR00048886 - CONDITIONS 1. ALL PASSENGERS WILL BE PICKED UP AND DROPPED OFF IN AREAS DESIGNATED BY THE MUNICIPALITY FOR SUCH PURPOSES.2. NO PICK UP OF PASSENGERS WILL BE EFFECTED IN AREAS WHICH DO NOT FALL UNDER THE JURISDICTION OF THE ASSOCIATION SAVE PASSENGERS WHO ARE BEING CONVEYED DIRECTLY TO THE STARTING POINT.3. ENTRY OR RANKING ON PRIVATE PROPERTY IS NOT PERMITTED WITHOUT THE WRITTEN PERMISSION OF THE LANDLORD, A COPY OF WHICH MUST BE SUPPLIED TO THE BOARD.4. WITHOUT HAVING ENTERED INTO AN AGREEMENT WITH OTHER OPERATORS ON A COMMON ROUTE AS CONTEMPLATED SECTION 88(2)(B) OF ACT 22 OF 2000, THE PICKING UP OR SETTING DOWN OF PASSENGERS ON SUCH ROUTE IS NOT PERMITTED. A COPY OF SUCH AGREEMENT MUST BE SUPPLIED TO THE BOARD.5. AT RANKS, WHETHER ON STREET OR OFF STREET, ONLY THE TAXIS THAT CAN BE ACCOMMODATED IN THE DEMARCATED AREA MAY OCCUPY THE RANK. EXCESS VEHICLES MUST HOLD ELSEWHERE.6. NO PICKING UP OR SETTING DOWN OF PASSENGERS PERMITTED ON ROUTE 5 ALONG THE WESTERN FREEWAY (N3) AND THE M13 EITHER WAY.
12.3	2202IR239IVY00048878 - UMLAZI TO QUEEN STREET FROM APPROVED TAXI RANK UMLAZI STATION NORTH SIDE INTO SOKESIMBONE ROAD LEFT INTO KING DINGANE BORABORA TURN AROUND TO KING DINGANE, LEFT INTO SIBUSISO MDAKANE ROAD R1902 PICK 'N' DROP LEFT INTO MANGOSUTHU HIGHWAY PICK 'N' DROP LEFT INTO PRINCE MSHIYENI MEMORIAL HOSPITAL, BACK TO MANGOSUTHU HIGHWAY, LEFT INTO R102, RIGHT INTO M4, LEFT INTO MOORE ROAD RIGHT INTO WARWICK AVENUE, TURN RIGHT TO WEST STREET DROP PASSENGERS ALONG WEST STREET RIGHT INTO POINT ROAD RIGHT INTO FISHER STREET, RIGHT INTO SHEPSTONE STREET, LEFT INTO PINE STREET, RIGHT INTO FIELD STREET, LEFT INTO QUEEN STREET TAXI RANK AND PROCEED TO QUEEN STREET RANK. OR FROM QUEEN STREET, RIGHT INTO RUSSELL STREET, LEFT INTO LEOPOLD STREET, LEFT INTO MARKET ROAD, INTO THE SERVICE ROAD BEHIND THE ENGLISH MARKET, AND PROCEED TO THE TAXI RANK. RETURN FROM QUEEN STREET TAXI RANK, RIGHT INTO RUSSELL STREET, LEFT INTO LEOPOLD STREET, LEFT INTO MARKET ROAD, INTO WILLIAMS ROAD, LEFT INTO MOORE ROAD, INTO INKOSI ALBERT LUTHULI FREEWAY (M4), AND PROCEED TO UMLAZI ALONG THE FORWARD ROUTE IN REVERSE. FROM WARWICK AVENUE TAXI RANK, LEFT INTO WEST STREET, RIGHT INTO WILLIAMS ROAD, LEFT INTO MOORE ROAD, INTO INKOSI ALBERT LUTHULI FREEWAY (M4), AND PROCEED TO UMLAZI ALONG THE FORWARD ROUTE IN REVERSE NB:NO PICKING UP OF PASSENGERS IN THE CBD ON THE INWARD JOURNEY AND NO DROPPING OFF ON THE OUTWARD JOURNEY.
12.4	2202IR239QA300048879 - UMLAZI- DALTON ROAD (INANDA NU). FROM APPROVED TAXI RANK UMLAZI STATION NORTH SIDE SOKESIMBONE ROAD, LEFT INTO KING DINGANE, BORABORA TURN TO KING DINGANE INTO SIBUSISO MDAKANE ROAD BECOMING ROAD R1902, PICK 'N' DROP, JOINING SOUTH COAST ROAD, EDWIN SWALES VC DRIVE, M7 RIGHT INTO SARNIA ROAD PASS ROSSBURGH, RIGHT TURN UMBILO ROAD RIGHT TURN GALE STREET TURN RIGHT INTO DALTON ROAD TO APPROVED TAXI STOP IN DALTON ROAD. RETURN. FROM DALTON ROAD, TURN RIGHT INTO WILLIAMS ROAD, INTO SYDNEY ROAD, INTO SARNIA, UMBILO ROAD, INTO EDWIN SWALES VC DRIVE (M7), RIGHT INTO SOUTH COAST ROAD, INTO MANGOSUTHU HIGHWAY (M30), RIGHT INTO ROAD 1902 INTO SIBUSISO MDAKANE AND PROCEED AS PER FORWARD ROUTE IN REVERSE TO UMLAZI TAXI RANK AT UMLAZI STATION NORTH SIDE.
12.5	2202IR239BKG00048881 - UMLAZI - R102 DURBAN INT. M30 UMLAZI OFF RAMP (MEREWENT) FROM APPROVED TAXI RANK UMLAZI STATION NORTH SIDE SOKESIMBONE ROAD TURN LEFT KING DINGANE, BORABORA ROAD TURN AROUND BACK INTO KING DINGANE LEFT INTO SIBUSISO MDAKANE ROAD BECOMING ROAD R1902 PICK 'N' DROP, TURN LEFT INTO PRINCE MCWAYIZENI AND TURN LEFT INTO ISIPINGO OLD MAIN ROAD, TURN RIGHT INTO RANA ROAD, TURN RIGHT INTO R102 TURN LEFT INTO PROSPECTION INDUSTRIAL AREA, PICK - UP AND SET DOWN AND RETURN TO UMLAZI NORTH TAXI RANK ALONG THE SAME ROUTE IN REVERSE.
12.6	2202IR2395FB00048882 - UMLAZI - SWANFIELD ROAD (ASHLEY). FROM APPROVED TAXI RANK UMLAZI STATION NORTH SIDE SOKESIMBONE TURN LEFT KING DINGANE BORABORA TURN AROUND BACK TO KING DINGANE LEFT INTO SIBUSISO MDAKANE ROAD BECOMING ROAD R1902 PICK 'N' DROP TURN LEFT MANGOSUTHU HIGHWAY PICK 'N' DROP PRINCE MSHIYENI MEMORIAL HOSPITAL TURN LEFT TO R102 UMBILO ROAD, BEREA ROAD AND PROCEED INTO AND ALONG THE WESTERN FREEWAY (N3) TURN LEFT INTO M13 AND TURN LEFT INTO RICHMOND ROAD, TURN RIGHT INTO ALEXANDRA ROAD, CLARK ROAD RIGHT INTO MOSS ROAD RIGHT INTO ALEXANDRA ROAD TO APPROVED TAXI STOP IN SWANFIELD ROAD, WESTMED, AND RETURN ALONG THE SAME ROUTE TO UMLAZI NORTH TAXI RANK IN REVERSE.



transport

Department:
Transport
Province of KwaZulu-Natal

GAZETTE

LGKZNG22-2023-AUG

REGION: ALL

1) Application Number: APP0161390	2) Gazette Number: LGKZNG22-2023-AUG
3) Applicant: NB NGUBANE ID NO. 7301065383080 Association: UMLAZI NORTH TAXI OWNERS ASSOCIATION	4) Applicant Address: A 971 UMLAZI T/SHIP P O UMLAZI DURBAN KWA-ZULU NATAL 4066
5) Existing Licence Holder: NOT APPLICABLE ID NO. NOT APPLICABLE	6) Existing Licence Holder Address: NOT APPLICABLE
7) Type of application: NEW OPERATING LICENCE	8) Operating Licence Number: LGKZN1203000633
9) Vehicle Type: MINIBUS TAXI	10) 1 X 9-16 (SEATED) + 0 (STANDING)
11) Region: NINGIZMU 2	
12.1	2202IR2001A900048880 - UMLAZI - UMLAZI TAXI RANK FROM APPROVED TAXI RANK UMLAZI STATION NORTH SIDE ALONG SOKESIMBONE ROAD, TURN LEFT INTO KING DINGANE LEFT INTO SIBUSISO MDAKANE ROAD BECOMING ROAD R1902, PICK AND 'DROP, TURN LEFT INTO PRINCE MCWAYIZENI AND TURN LEFT INTO ISIPINGO OLD MAIN ROAD LEFT TO APPROVED TAXI RANK AT ALEXANDRA ROAD, LEFT INTO CHURCH LANE, TURN RIGHT INTO NWABI ROAD BACK TO ISIPINGO OLD MAIN ROAD AND PROCEED TO UMLAZI TAXI RANK ALONG THE SAME ROUTE IN REVERSE.
12.2	2202IR2202IR00048886 - CONDITIONS 1. ALL PASSENGERS WILL BE PICKED UP AND DROPPED OFF IN AREAS DESIGNATED BY THE MUNICIPALITY FOR SUCH PURPOSES.2. NO PICK UP OF PASSENGERS WILL BE EFFECTED IN AREAS WHICH DO NOT FALL UNDER THE JURISDICTION OF THE ASSOCIATION SAVE PASSENGERS WHO ARE BEING CONVEYED DIRECTLY TO THE STARTING POINT.3. ENTRY OR RANKING ON PRIVATE PROPERTY IS NOT PERMITTED WITHOUT THE WRITTEN PERMISSION OF THE LANDLORD, A COPY OF WHICH MUST BE SUPPLIED TO THE BOARD.4. WITHOUT HAVING ENTERED INTO AN AGREEMENT WITH OTHER OPERATORS ON A COMMON ROUTE AS CONTEMPLATED SECTION 88(2)(B) OF ACT 22 OF 2000, THE PICKING UP OR SETTING DOWN OF PASSENGERS ON SUCH ROUTE IS NOT PERMITTED. A COPY OF SUCH AGREEMENT MUST BE SUPPLIED TO THE BOARD.5. AT RANKS, WHETHER ON STREET OR OFF STREET, ONLY THE TAXIS THAT CAN BE ACCOMMODATED IN THE DEMARCATED AREA MAY OCCUPY THE RANK. EXCESS VEHICLES MUST HOLD ELSEWHERE.6. NO PICKING UP OR SETTING DOWN OF PASSENGERS PERMITTED ON ROUTE 5 ALONG THE WESTERN FREEWAY (N3) AND THE M13 EITHER WAY.
12.3	2202IR239IVY00048878 - UMLAZI TO QUEEN STREET FROM APPROVED TAXI RANK UMLAZI STATION NORTH SIDE INTO SOKESIMBONE ROAD LEFT INTO KING DINGANE BORABORA TURN AROUND TO KING DINGANE, LEFT INTO SIBUSISO MDAKANE ROAD R1902 PICK 'N' DROP LEFT INTO MANGOSUTHU HIGHWAY PICK 'N' DROP LEFT INTO PRINCE MSHIYENI MEMORIAL HOSPITAL, BACK TO MANGOSUTHU HIGHWAY, LEFT INTO R102, RIGHT INTO M4, LEFT INTO MOORE ROAD RIGHT INTO WARWICK AVENUE, TURN RIGHT TO WEST STREET DROP PASSENGERS ALONG WEST STREET RIGHT INTO POINT ROAD RIGHT INTO FISHER STREET, RIGHT INTO SHEPSTONE STREET, LEFT INTO PINE STREET, RIGHT INTO FIELD STREET, LEFT INTO QUEEN STREET TAXI RANK AND PROCEED TO QUEEN STREET RANK. OR FROM QUEEN STREET, RIGHT INTO RUSSELL STREET, LEFT INTO LEOPOLD STREET, LEFT INTO MARKET ROAD, INTO THE SERVICE ROAD BEHIND THE ENGLISH MARKET, AND PROCEED TO THE TAXI RANK. RETURN FROM QUEEN STREET TAXI RANK, RIGHT INTO RUSSELL STREET, LEFT INTO LEOPOLD STREET, LEFT INTO MARKET ROAD, INTO WILLIAMS ROAD, LEFT INTO MOORE ROAD, INTO INKOSI ALBERT LUTHULI FREEWAY (M4), AND PROCEED TO UMLAZI ALONG THE FORWARD ROUTE IN REVERSE. FROM WARWICK AVENUE TAXI RANK, LEFT INTO WEST STREET, RIGHT INTO WILLIAMS ROAD, LEFT INTO MOORE ROAD, INTO INKOSI ALBERT LUTHULI FREEWAY (M4), AND PROCEED TO UMLAZI ALONG THE FORWARD ROUTE IN REVERSE NB:NO PICKING UP OF PASSENGERS IN THE CBD ON THE INWARD JOURNEY AND NO DROPPING OFF ON THE OUTWARD JOURNEY.
12.4	2202IR239QA300048879 - UMLAZI- DALTON ROAD (INANDA NU). FROM APPROVED TAXI RANK UMLAZI STATION NORTH SIDE SOKESIMBONE ROAD, LEFT INTO KING DINGANE, BORABORA TURN TO KING DINGANE INTO SIBUSISO MDAKANE ROAD BECOMING ROAD R1902, PICK 'N' DROP, JOINING SOUTH COAST ROAD, EDWIN SWALES VC DRIVE, M7 RIGHT INTO SARNIA ROAD PASS ROSSBURGH, RIGHT TURN UMBILO ROAD RIGHT TURN GALE STREET TURN RIGHT INTO DALTON ROAD TO APPROVED TAXI STOP IN DALTON ROAD. RETURN. FROM DALTON ROAD, TURN RIGHT INTO WILLIAMS ROAD, INTO SYDNEY ROAD, INTO SARNIA, UMBILO ROAD, INTO EDWIN SWALES VC DRIVE (M7), RIGHT INTO SOUTH COAST ROAD, INTO MANGOSUTHU HIGHWAY (M30), RIGHT INTO ROAD 1902 INTO SIBUSISO MDAKANE AND PROCEED AS PER FORWARD ROUTE IN REVERSE TO UMLAZI TAXI RANK AT UMLAZI STATION NORTH SIDE.
12.5	2202IR239BKG00048881 - UMLAZI - R102 DURBAN INT. M30 UMLAZI OFF RAMP (MEREWENT) FROM APPROVED TAXI RANK UMLAZI STATION NORTH SIDE SOKESIMBONE ROAD TURN LEFT KING DINGANE, BORABORA ROAD TURN AROUND BACK INTO KING DINGANE LEFT INTO SIBUSISO MDAKANE ROAD BECOMING ROAD R1902 PICK 'N' DROP, TURN LEFT INTO PRINCE MCWAYIZENI AND TURN LEFT INTO ISIPINGO OLD MAIN ROAD, TURN RIGHT INTO RANA ROAD, TURN RIGHT INTO R102 TURN LEFT INTO PROSPECTION INDUSTRIAL AREA, PICK - UP AND SET DOWN AND RETURN TO UMLAZI NORTH TAXI RANK ALONG THE SAME ROUTE IN REVERSE.
12.6	2202IR2395FB00048882 - UMLAZI - SWANFIELD ROAD (ASHLEY). FROM APPROVED TAXI RANK UMLAZI STATION NORTH SIDE SOKESIMBONE TURN LEFT KING DINGANE BORABORA TURN AROUND BACK TO KING DINGANE LEFT INTO SIBUSISO MDAKANE ROAD BECOMING ROAD R1902 PICK 'N' DROP TURN LEFT MANGOSUTHU HIGHWAY PICK 'N' DROP PRINCE MSHIYENI MEMORIAL HOSPITAL TURN LEFT TO R102 UMBILO ROAD, BEREA ROAD AND PROCEED INTO AND ALONG THE WESTERN FREEWAY (N3) TURN LEFT INTO M13 AND TURN LEFT INTO RICHMOND ROAD, TURN RIGHT INTO ALEXANDRA ROAD, CLARK ROAD RIGHT INTO MOSS ROAD RIGHT INTO ALEXANDRA ROAD TO APPROVED TAXI STOP IN SWANFIELD ROAD, WESTMED, AND RETURN ALONG THE SAME ROUTE TO UMLAZI NORTH TAXI RANK IN REVERSE.



transport

Department:
Transport
Province of KwaZulu-Natal

GAZETTE

LGKZNG22-2023-AUG

REGION: ALL

1) Application Number: APP0161391	2) Gazette Number: LGKZNG22-2023-AUG
3) Applicant: NB NGUBANE ID NO. 7301065383080 Association: UMLAZI NORTH TAXI OWNERS ASSOCIATION	4) Applicant Address: A 971 UMLAZI T/SHIP P O UMLAZI DURBAN KWA-ZULU NATAL 4066
5) Existing Licence Holder: NOT APPLICABLE ID NO. NOT APPLICABLE	6) Existing Licence Holder Address: NOT APPLICABLE
7) Type of application: NEW OPERATING LICENCE	8) Operating Licence Number: LGKZN1203000656
9) Vehicle Type: MINIBUS	10) 1 X 15 (SEATED) + 0 (STANDING)
11) Region: NINGIZMU 2	
12.1	2202IR2001A900048880 - UMLAZI - UMLAZI TAXI RANK FROM APPROVED TAXI RANK UMLAZI STATION NORTH SIDE ALONG SOKESIMBONE ROAD, TURN LEFT INTO KING DINGANE LEFT INTO SIBUSISO MDAKANE ROAD BECOMING ROAD R1902, PICK AND 'DROP, TURN LEFT INTO PRINCE MCWAYIZENI AND TURN LEFT INTO ISIPINGO OLD MAIN ROAD LEFT TO APPROVED TAXI RANK AT ALEXANDRA ROAD, LEFT INTO CHURCH LANE, TURN RIGHT INTO NWABI ROAD BACK TO ISIPINGO OLD MAIN ROAD AND PROCEED TO UMLAZI TAXI RANK ALONG THE SAME ROUTE IN REVERSE.
12.2	2202IR2202IR00048886 - CONDITIONS 1. ALL PASSENGERS WILL BE PICKED UP AND DROPPED OFF IN AREAS DESIGNATED BY THE MUNICIPALITY FOR SUCH PURPOSES.2. NO PICK UP OF PASSENGERS WILL BE EFFECTED IN AREAS WHICH DO NOT FALL UNDER THE JURISDICTION OF THE ASSOCIATION SAVE PASSENGERS WHO ARE BEING CONVEYED DIRECTLY TO THE STARTING POINT.3. ENTRY OR RANKING ON PRIVATE PROPERTY IS NOT PERMITTED WITHOUT THE WRITTEN PERMISSION OF THE LANDLORD, A COPY OF WHICH MUST BE SUPPLIED TO THE BOARD.4. WITHOUT HAVING ENTERED INTO AN AGREEMENT WITH OTHER OPERATORS ON A COMMON ROUTE AS CONTEMPLATED SECTION 88(2)(B) OF ACT 22 OF 2000, THE PICKING UP OR SETTING DOWN OF PASSENGERS ON SUCH ROUTE IS NOT PERMITTED. A COPY OF SUCH AGREEMENT MUST BE SUPPLIED TO THE BOARD.5. AT RANKS, WHETHER ON STREET OR OFF STREET, ONLY THE TAXIS THAT CAN BE ACCOMMODATED IN THE DEMARCATED AREA MAY OCCUPY THE RANK. EXCESS VEHICLES MUST HOLD ELSEWHERE.6. NO PICKING UP OR SETTING DOWN OF PASSENGERS PERMITTED ON ROUTE 5 ALONG THE WESTERN FREEWAY (N3) AND THE M13 EITHER WAY.
12.3	2202IR239IVY00048878 - UMLAZI TO QUEEN STREET FROM APPROVED TAXI RANK UMLAZI STATION NORTH SIDE INTO SOKESIMBONE ROAD LEFT INTO KING DINGANE BORABORA TURN AROUND TO KING DINGANE, LEFT INTO SIBUSISO MDAKANE ROAD R1902 PICK 'N' DROP LEFT INTO MANGOSUTHU HIGHWAY PICK 'N' DROP LEFT INTO PRINCE MSHIYENI MEMORIAL HOSPITAL, BACK TO MANGOSUTHU HIGHWAY, LEFT INTO R102, RIGHT INTO M4, LEFT INTO MOORE ROAD RIGHT INTO WARWICK AVENUE, TURN RIGHT TO WEST STREET DROP PASSENGERS ALONG WEST STREET RIGHT INTO POINT ROAD RIGHT INTO FISHER STREET, RIGHT INTO SHEPSTONE STREET, LEFT INTO PINE STREET, RIGHT INTO FIELD STREET, LEFT INTO QUEEN STREET TAXI RANK AND PROCEED TO QUEEN STREET RANK. OR FROM QUEEN STREET, RIGHT INTO RUSSELL STREET, LEFT INTO LEOPOLD STREET, LEFT INTO MARKET ROAD, INTO THE SERVICE ROAD BEHIND THE ENGLISH MARKET, AND PROCEED TO THE TAXI RANK. RETURN FROM QUEEN STREET TAXI RANK, RIGHT INTO RUSSELL STREET, LEFT INTO LEOPOLD STREET, LEFT INTO MARKET ROAD, INTO WILLIAMS ROAD, LEFT INTO MOORE ROAD, INTO INKOSI ALBERT LUTHULI FREEWAY (M4), AND PROCEED TO UMLAZI ALONG THE FORWARD ROUTE IN REVERSE. FROM WARWICK AVENUE TAXI RANK, LEFT INTO WEST STREET, RIGHT INTO WILLIAMS ROAD, LEFT INTO MOORE ROAD, INTO INKOSI ALBERT LUTHULI FREEWAY (M4), AND PROCEED TO UMLAZI ALONG THE FORWARD ROUTE IN REVERSE NB:NO PICKING UP OF PASSENGERS IN THE CBD ON THE INWARD JOURNEY AND NO DROPPING OFF ON THE OUTWARD JOURNEY.
12.4	2202IR239QA300048879 - UMLAZI- DALTON ROAD (INANDA NU). FROM APPROVED TAXI RANK UMLAZI STATION NORTH SIDE SOKESIMBONE ROAD, LEFT INTO KING DINGANE, BORABORA TURN TO KING DINGANE INTO SIBUSISO MDAKANE ROAD BECOMING ROAD R1902, PICK 'N' DROP, JOINING SOUTH COAST ROAD, EDWIN SWALES VC DRIVE, M7 RIGHT INTO SARNIA ROAD PASS ROSSBURGH, RIGHT TURN UMBILO ROAD RIGHT TURN GALE STREET TURN RIGHT INTO DALTON ROAD TO APPROVED TAXI STOP IN DALTON ROAD. RETURN. FROM DALTON ROAD, TURN RIGHT INTO WILLIAMS ROAD, INTO SYDNEY ROAD, INTO SARNIA, UMBILO ROAD, INTO EDWIN SWALES VC DRIVE (M7), RIGHT INTO SOUTH COAST ROAD, INTO MANGOSUTHU HIGHWAY (M30), RIGHT INTO ROAD 1902 INTO SIBUSISO MDAKANE AND PROCEED AS PER FORWARD ROUTE IN REVERSE TO UMLAZI TAXI RANK AT UMLAZI STATION NORTH SIDE.
12.5	2202IR239BKG00048881 - UMLAZI - R102 DURBAN INT. M30 UMLAZI OFF RAMP (MEREWENT) FROM APPROVED TAXI RANK UMLAZI STATION NORTH SIDE SOKESIMBONE ROAD TURN LEFT KING DINGANE, BORABORA ROAD TURN AROUND BACK INTO KING DINGANE LEFT INTO SIBUSISO MDAKANE ROAD BECOMING ROAD R1902 PICK 'N' DROP, TURN LEFT INTO PRINCE MCWAYIZENI AND TURN LEFT INTO ISIPINGO OLD MAIN ROAD, TURN RIGHT INTO RANA ROAD, TURN RIGHT INTO R102 TURN LEFT INTO PROSPECTION INDUSTRIAL AREA, PICK - UP AND SET DOWN AND RETURN TO UMLAZI NORTH TAXI RANK ALONG THE SAME ROUTE IN REVERSE.
12.6	2202IR2395FB00048882 - UMLAZI - SWANFIELD ROAD (ASHLEY). FROM APPROVED TAXI RANK UMLAZI STATION NORTH SIDE SOKESIMBONE TURN LEFT KING DINGANE BORABORA TURN AROUND BACK TO KING DINGANE LEFT INTO SIBUSISO MDAKANE ROAD BECOMING ROAD R1902 PICK 'N' DROP TURN LEFT MANGOSUTHU HIGHWAY PICK 'N' DROP PRINCE MSHIYENI MEMORIAL HOSPITAL TURN LEFT TO R102 UMBILO ROAD, BEREA ROAD AND PROCEED INTO AND ALONG THE WESTERN FREEWAY (N3) TURN LEFT INTO M13 AND TURN LEFT INTO RICHMOND ROAD, TURN RIGHT INTO ALEXANDRA ROAD, CLARK ROAD RIGHT INTO MOSS ROAD RIGHT INTO ALEXANDRA ROAD TO APPROVED TAXI STOP IN SWANFIELD ROAD, WESTMED, AND RETURN ALONG THE SAME ROUTE TO UMLAZI NORTH TAXI RANK IN REVERSE.



transport

Department:
Transport
Province of KwaZulu-Natal

GAZETTE

LGKZNG22-2023-AUG

REGION: ALL

1) Application Number: APP0161394	2) Gazette Number: LGKZNG22-2023-AUG
3) Applicant: NB NGUBANE ID NO. 7301065383080 Association: UMLAZI NORTH TAXI OWNERS ASSOCIATION	4) Applicant Address: A 971 UMLAZI T/SHIP P O UMLAZI DURBAN KWA-ZULU NATAL 4066
5) Existing Licence Holder: NOT APPLICABLE ID NO. NOT APPLICABLE	6) Existing Licence Holder Address: NOT APPLICABLE
7) Type of application: NEW OPERATING LICENCE	8) Operating Licence Number: LGKZN1203000511
9) Vehicle Type: MINIBUS	10) 1 X 15 (SEATED) + 0 (STANDING)
11) Region: NINGIZMU 2	
12.1	2202IR2001A900048880 - UMLAZI - UMLAZI TAXI RANK FROM APPROVED TAXI RANK UMLAZI STATION NORTH SIDE ALONG SOKESIMBONE ROAD, TURN LEFT INTO KING DINGANE LEFT INTO SIBUSISO MDAKANE ROAD BECOMING ROAD R1902, PICK AND 'DROP, TURN LEFT INTO PRINCE MCWAYIZENI AND TURN LEFT INTO ISIPINGO OLD MAIN ROAD LEFT TO APPROVED TAXI RANK AT ALEXANDRA ROAD, LEFT INTO CHURCH LANE, TURN RIGHT INTO NWABI ROAD BACK TO ISIPINGO OLD MAIN ROAD AND PROCEED TO UMLAZI TAXI RANK ALONG THE SAME ROUTE IN REVERSE.
12.2	2202IR2202IR00048886 - CONDITIONS 1. ALL PASSENGERS WILL BE PICKED UP AND DROPPED OFF IN AREAS DESIGNATED BY THE MUNICIPALITY FOR SUCH PURPOSES.2. NO PICK UP OF PASSENGERS WILL BE EFFECTED IN AREAS WHICH DO NOT FALL UNDER THE JURISDICTION OF THE ASSOCIATION SAVE PASSENGERS WHO ARE BEING CONVEYED DIRECTLY TO THE STARTING POINT.3. ENTRY OR RANKING ON PRIVATE PROPERTY IS NOT PERMITTED WITHOUT THE WRITTEN PERMISSION OF THE LANDLORD, A COPY OF WHICH MUST BE SUPPLIED TO THE BOARD.4. WITHOUT HAVING ENTERED INTO AN AGREEMENT WITH OTHER OPERATORS ON A COMMON ROUTE AS CONTEMPLATED SECTION 88(2)(B) OF ACT 22 OF 2000, THE PICKING UP OR SETTING DOWN OF PASSENGERS ON SUCH ROUTE IS NOT PERMITTED. A COPY OF SUCH AGREEMENT MUST BE SUPPLIED TO THE BOARD.5. AT RANKS, WHETHER ON STREET OR OFF STREET, ONLY THE TAXIS THAT CAN BE ACCOMMODATED IN THE DEMARCATED AREA MAY OCCUPY THE RANK. EXCESS VEHICLES MUST HOLD ELSEWHERE.6. NO PICKING UP OR SETTING DOWN OF PASSENGERS PERMITTED ON ROUTE 5 ALONG THE WESTERN FREEWAY (N3) AND THE M13 EITHER WAY.
12.3	2202IR239IVY00048878 - UMLAZI TO QUEEN STREET FROM APPROVED TAXI RANK UMLAZI STATION NORTH SIDE INTO SOKESIMBONE ROAD LEFT INTO KING DINGANE BORABORA TURN AROUND TO KING DINGANE, LEFT INTO SIBUSISO MDAKANE ROAD R1902 PICK 'N' DROP LEFT INTO MANGOSUTHU HIGHWAY PICK 'N' DROP LEFT INTO PRINCE MSHIYENI MEMORIAL HOSPITAL, BACK TO MANGOSUTHU HIGHWAY, LEFT INTO R102, RIGHT INTO M4, LEFT INTO MOORE ROAD RIGHT INTO WARWICK AVENUE, TURN RIGHT TO WEST STREET DROP PASSENGERS ALONG WEST STREET RIGHT INTO POINT ROAD RIGHT INTO FISHER STREET, RIGHT INTO SHEPSTONE STREET, LEFT INTO PINE STREET, RIGHT INTO FIELD STREET, LEFT INTO QUEEN STREET TAXI RANK AND PROCEED TO QUEEN STREET RANK. OR FROM QUEEN STREET, RIGHT INTO RUSSELL STREET, LEFT INTO LEOPOLD STREET, LEFT INTO MARKET ROAD, INTO THE SERVICE ROAD BEHIND THE ENGLISH MARKET, AND PROCEED TO THE TAXI RANK. RETURN FROM QUEEN STREET TAXI RANK, RIGHT INTO RUSSELL STREET, LEFT INTO LEOPOLD STREET, LEFT INTO MARKET ROAD, INTO WILLIAMS ROAD, LEFT INTO MOORE ROAD, INTO INKOSI ALBERT LUTHULI FREEWAY (M4), AND PROCEED TO UMLAZI ALONG THE FORWARD ROUTE IN REVERSE. FROM WARWICK AVENUE TAXI RANK, LEFT INTO WEST STREET, RIGHT INTO WILLIAMS ROAD, LEFT INTO MOORE ROAD, INTO INKOSI ALBERT LUTHULI FREEWAY (M4), AND PROCEED TO UMLAZI ALONG THE FORWARD ROUTE IN REVERSE NB:NO PICKING UP OF PASSENGERS IN THE CBD ON THE INWARD JOURNEY AND NO DROPPING OFF ON THE OUTWARD JOURNEY.
12.4	2202IR239QA300048879 - UMLAZI- DALTON ROAD (INANDA NU). FROM APPROVED TAXI RANK UMLAZI STATION NORTH SIDE SOKESIMBONE ROAD, LEFT INTO KING DINGANE, BORABORA TURN TO KING DINGANE INTO SIBUSISO MDAKANE ROAD BECOMING ROAD R1902, PICK 'N' DROP, JOINING SOUTH COAST ROAD, EDWIN SWALES VC DRIVE, M7 RIGHT INTO SARNIA ROAD PASS ROSSBURGH, RIGHT TURN UMBILO ROAD RIGHT TURN GALE STREET TURN RIGHT INTO DALTON ROAD TO APPROVED TAXI STOP IN DALTON ROAD. RETURN. FROM DALTON ROAD, TURN RIGHT INTO WILLIAMS ROAD, INTO SYDNEY ROAD, INTO SARNIA, UMBILO ROAD, INTO EDWIN SWALES VC DRIVE (M7), RIGHT INTO SOUTH COAST ROAD, INTO MANGOSUTHU HIGHWAY (M30), RIGHT INTO ROAD 1902 INTO SIBUSISO MDAKANE AND PROCEED AS PER FORWARD ROUTE IN REVERSE TO UMLAZI TAXI RANK AT UMLAZI STATION NORTH SIDE.
12.5	2202IR239BKG00048881 - UMLAZI - R102 DURBAN INT. M30 UMLAZI OFF RAMP (MEREWENT) FROM APPROVED TAXI RANK UMLAZI STATION NORTH SIDE SOKESIMBONE ROAD TURN LEFT KING DINGANE, BORABORA ROAD TURN AROUND BACK INTO KING DINGANE LEFT INTO SIBUSISO MDAKANE ROAD BECOMING ROAD R1902 PICK 'N' DROP, TURN LEFT INTO PRINCE MCWAYIZENI AND TURN LEFT INTO ISIPINGO OLD MAIN ROAD, TURN RIGHT INTO RANA ROAD, TURN RIGHT INTO R102 TURN LEFT INTO PROSPECTION INDUSTRIAL AREA, PICK - UP AND SET DOWN AND RETURN TO UMLAZI NORTH TAXI RANK ALONG THE SAME ROUTE IN REVERSE.
12.6	2202IR2395FB00048882 - UMLAZI - SWANFIELD ROAD (ASHLEY). FROM APPROVED TAXI RANK UMLAZI STATION NORTH SIDE SOKESIMBONE TURN LEFT KING DINGANE BORABORA TURN AROUND BACK TO KING DINGANE LEFT INTO SIBUSISO MDAKANE ROAD BECOMING ROAD R1902 PICK 'N' DROP TURN LEFT MANGOSUTHU HIGHWAY PICK 'N' DROP PRINCE MSHIYENI MEMORIAL HOSPITAL TURN LEFT TO R102 UMBILO ROAD, BEREKA ROAD AND PROCEED INTO AND ALONG THE WESTERN FREEWAY (N3) TURN LEFT INTO M13 AND TURN LEFT INTO RICHMOND ROAD, TURN RIGHT INTO ALEXANDRA ROAD, CLARK ROAD RIGHT INTO MOSS ROAD RIGHT INTO ALEXANDRA ROAD TO APPROVED TAXI STOP IN SWANFIELD ROAD, WESTMED, AND RETURN ALONG THE SAME ROUTE TO UMLAZI NORTH TAXI RANK IN REVERSE.



transport

Department:
Transport
Province of KwaZulu-Natal

GAZETTE

LGKZNG22-2023-AUG

REGION: ALL

1) Application Number: APP0161395	2) Gazette Number: LGKZNG22-2023-AUG
3) Applicant: KM BHENGU ID NO. 8111205703082 Association: MOLWENI WYEBANK TAXI ASSOCIATION	4) Applicant Address: P O BOX 1020 HILLCREST KWAZULU NATAL 3650
5) Existing Licence Holder: NOT APPLICABLE ID NO. NOT APPLICABLE	6) Existing Licence Holder Address: NOT APPLICABLE
7) Type of application: NEW OPERATING LICENCE	8) Operating Licence Number: LGKZN1503001715
9) Vehicle Type: MINIBUS	10) 1 X 15 (SEATED) + 0 (STANDING)
11) Region: DURBAN WEST	
12.1	2206O52206OY00047572 - MOLWENI TO HILLCREST. FROM MOLWENI TAXI RANK TURN RIGHT TO INANDA ROAD AND TURN LEFT OLD MAIN ROAD (R103) PROCEED TO A TAXI STOP NEAR BUS TOYOTA AND THEN TURN BACK AT ASHLEY DRIVE TO HILLCREST TAXI RANK AND RETURN TO MOLWENI BY THE SAME ROUTE.
12.2	2206O52206PE00047575 - MOLWENI TO WATERFALL. FROM MOLWENI TAXI RANK, TURN RIGHT TO INANDA ROAD AND TURN LEFT TO LINK RD AND THEN TURN RIGHT TO ROCK ROAD AND THEN TURN RIGHT INTO INANDA ROAD AND DRIVE INTO WATERFALL TAXI RANK AND THEN BACK TO MOLWENI TAXI RANK ALONG THE SAME ROUTE.
12.3	2206O52206LS00047579 - MOLWENI TO DURBAN. FROM MOLWENI TAXI RANK TURN RIGHT TO INANDA ROAD, LEFT OLD MAIN ROAD THEN TURN LEFT INTO M13 AND LEFT INTO N3 AT PARADISE VALLEY AND PROCEED INTO DURBAN, TURN LEFT INTO BEREA ROAD NORTH, INTO OLD DUTCH ROAD, TURN RIGHT INTO MARKET ROAD, RIGHT INTO UNIVERSITY AVENUE, RIGHT TO LANCERS ROAD, RIGHT INTO WILLS ROAD PROCEED INTO THE ALLOCATED TAXI RANK. RETURN. FROM WILLS ROAD TAXI RANK, RIGHT INTO WARWICK AVENUE / MARKET ROAD, LEFT INTO WEST STREET, LEFT INTO RUSSEL STREET AND PROCEED DIRECTLY TO THE WESTERN FREEWAY (N3) AND RETURN TO MOLWENI TAXI RANK ALONG THE SAME ROUTE IN THE OPPOSITE DIRECTION.
12.4	2206OZ2206PA00047581 - WYEBANK TO NEW GERMANY - PINETOWN AND RETURN. FROM WYEBANK TAXI RANK TURN LEFT TO HILLTOP ROAD, AND TURN LEFT INTO CRESCENT THEN TURN RIGHT INTO HILLTOP ROAD, TURN RIGHT INTO WYEBANK ROAD, AND TURN LEFT INTO GLAMIS ROAD, THEN CROSS INTO SANDER ROAD AND TURN LEFT INTO CONVENTRY AVENUE AND LEFT INTO SHEPSTONE ROAD, RIGHT INTO BLASE ROAD AND TURN RIGHT INTO CHELSEA AVENUE AND LEFT INTO ESCOM ROAD, LEFT VALLEY VIEW ROAD, RIGHT INTO LENNER ROAD, LEFT INTO FALCON ROAD, RIGHT INTO OTTO VOLEK ROAD, THEN PROCEED ON STAPLETON ROAD, RIGHT INTO OLD MAIN ROAD, RIGHT INTO ESCOM ROAD, LEFT INTO SUFFERT STREET, RIGHT INTO MASON STREET, RIGHT INTO OPPENHEIMER STREET, LEFT INTO DEVON ROAD RIGHT INTO OPPENHEIMER STREET, RIGHT INTO BEVISS ROAD, LEFT INTO CHERRY ROAD, LEFT INTO HENWOOD ROAD AND TURN AROUND ON HENWOOD ROAD TO REJOIN CHERRY ROAD, LEFT INTO CHERRY ROAD, LEFT INTO CROMPTON STREET, RIGHT INTO HALIFAX ROAD TO REJOIN CROMPTON STREET ALONG CROMPTON STREET, RIGHT INTO SCOTT ROAD, LEFT INTO MANORS ROAD, LEFT INTO GLENUGIE ROAD, THEN PROCEED ON MOODIE STREET, RIGHT INTO HILL STREET THEN JOIN ANDERSON ROAD AND RANK AT ANDERSON ROAD TAXI RANK AND RETURN TO WYBANK ALONG THE SAME ROUTE.
12.5	2206OZ2206RK00047582 - WYEBANK TO PINETOWN. 8.1 FROM WYEBANK TAXI RANK TURN LEFT TO CIRCLE DRIVE, PROCEED AND TURN RIGHT TO ORCHID AVENUE AND TURN LEFT INTO DAISY LANE AND TURN RIGHT INTO ALMOND AVENUE AND RIGHT INTO ALOE AVENUE AND LEFT INTO CHERRY ROAD, AND TURN RIGHT INTO CIRCLE DRIVE AND RIGHT INTO WYEBANK ROAD AND TURN RIGHT INTO THUTHUKA DRIVE AND LEFT INTO WYEBANK ROAD, RIGHT INTO UMUNGA ROAD, LEFT UMUNGA ROAD RIGHT MDONI CRESCENT, LEFT UMUNGA ROAD, RIGHT WYEBANK ROAD THEN TURN LEFT INTO GLAMIS ROAD AND TURN RIGHT INTO GORDON PIRRIE CRESCENT AND RIGHT INTO GLAMIS ROAD THEN TURN RIGHT INTO BOSSE STREET AND RIGHT INTO BOHMER ROAD CROSS INTO HIGH STREET, TURN RIGHT INTO CAMPBELL ROAD WHICH BECOMES GLENUGIE ROAD AND TURN RIGHT INTO KINGS ROAD AND LEFT INTO ANDERSON ROAD INTO ANDERSON ROAD TAXI RANK AND RETURN BY THE SAME ROUTE TO WYBANK TAXI RANK. 8.2 FROM WYBANK TAXI RANK TURN LEFT INTO UMUNGA ROAD, THEN TURN RIGHT INTO UMDONI CRESCENT AND TURN LEFT INTO UMUNGA ROAD AND LEFT INTO WYBANK ROAD AND RIGHT INTO THUTHUKA DRIVE AND LEFT INTO WYBANK ROAD, THEN LEFT INTO GLAMIS ROAD, TURN RIGHT INTO BOSSE STREET, RIGHT INTO BOHMER ROAD THEN CROSS INTO HIGH STREET AND RIGHT INTO MANORS ROAD AND RIGHT INTO DOONE ROAD, LEFT INTO BEARE DRIVE, CROSS TO JOIN FAIRVIEW CRESCENT AND RIGHT INTO FERNLEIGH ROAD LEFT INTO TYRONE SPY, RIGHT INTO PADFIELD ROAD AND LEFT INTO MANORS ROAD, TURN RIGHT INTO GLENUGIE ROAD AND TURN RIGHT INTO KINGS ROAD AND LEFT INTO ANDERSON ROAD INTO ANDERSON ROAD TAXI RANK AND RETURN BY THE SAME ROUTE TO WYBANK TAXI RANK. 8.3 FROM WYBANK TAXI RANK TURN RIGHT INTO DAHLIA DRIVE, RIGHT INTO ZAMOKUHLE ROAD AND TURN RIGHT INTO ROCK AND TURN RIGHT INTO WYBANK ROAD, RIGHT INTO MARIEVALE DRIVE AND TURN RIGHT INTO KRANTZVIEW ROAD AND TURN LEFT INTO EDWIN SWALES ROAD AND PROCEED INTO KLOOFLANDS ROAD AND LEFT INTO BUCKINGHAM ROAD AND LEFT INTO EMOLWENI ROAD AND RIGHT INTO DAN PIENAAR ROAD, LEFT INTO DOUGLAS ROAD AND TURN LEFT INTO KLOOF FALLS ROAD AND RIGHT INTO IMPANGELE ROAD, TURN LEFT INTO ABELIA ROAD AND RIGHT INTO CHURCH ROAD, PROCEED TO WILLINGDON AVENUE TURN RIGHT INTO PIONEER ROAD, PROCEED INTO OLD MAIN ROAD, AND TURN LEFT INTO VILLAGE ROAD LEFT INTO M13 AND TURN LEFT INTO OLD MAIN ROAD AND RIGHT INTO ANDERSON ROAD INTO ANDERSON TAXI RANK AND RETURN BY THE SAME ROUTE TO WYBANK TAXI RANK.
12.6	2206OZ2206R400049196 - WYEBANK AND WESTMEAD. FROM WYEBANK TAXI RANK TURN RIGHT INTO FANNIN ROAD, PROCEED TO UMGABABA ROAD AND TURN BACK BY THE SAME ROAD AND TURN RIGHT INTO WYEBANK ROAD, PROCEED TO PIONEER ROAD, TURN LEFT INTO M13 AND RIGHT INTO RICHMOND ROAD, TURN RIGHT TO TRAFFORD ROAD, HILLCLIMB ROAD INTO GOODWOOD ROAD, PROCEED TO P.M.C. GROUP AND RETURN BY THE SAME ROUTE AND TURN RIGHT INTO HILLCLIMB ROAD, TURN LEFT INTO SUKUZA ROAD, TURN RIGHT INTO KYLAMI ROAD, TURN LEFT INTO CIRCUIT ROAD AND TURN LEFT INTO MALCOLM ROAD, TURN RIGHT INTO ALBERT ROAD, TURN LEFT INTO WESTMEAD ROAD AND TURN LEFT INTO RICHMOND ROAD, CROSS INTO OLD MAIN ROAD AND TURN RIGHT INTO ANDERSON ROAD INTO ANDERSON ROAD TAXI RANK AND RETURN TO WYEBANK ALONG THE SAME ROUTE.



transport

Department:
Transport
Province of KwaZulu-Natal

GAZETTE

LGKZNG22-2023-AUG

REGION: ALL

12.7	2206OZ21004R00049197 - WYEBANK TO DURBAN. FROM MOLWENI TAXI RANK PROCEED BY WYBANK ROAD,TURN LEFT INTO GLAMIS ROAD,CROSS TO SANDER ROAD,TURN LEFT INTO CONVENTRY AVENUE,TURN RIGHT INTO SHEPSTONE ROAD,TURN LEFT INTO OLD MAIN ROAD,TURN RIGHT INTO STAPLETON ROAD,LEFT INTO M13 JOIN N3 TOWARDS DURBAN,LEFT INTO BEREA ROAD NORTH,PROCEED TO JOIN OLD DUTCH ROAD,RIGHT INTO MARKET ROAD,RIGHT INTO UNIVERSITY AVENUE,RIGHT INTO LANCERS LANE,RIGHT INTO WILLS ROAD AND RANK AT WILLS ROAD TAXI RANK. RETURN ALONG WARWICK AVENUE/MARKET ROAD,LEFT INTO WEST STREET,LEFT INTO RUSSEL STREET AND PROCEED DIRECTLY INTO WESTERN FREEWAY (N3)AND RETURN TO MOLWENI TAXI RANKALONG THE SAME ROUTE IN THE OPPOSITE DIRECTION.
12.8	2206RK2206RK00047568 - MOLWENI TO PINETOWN FROM MOLWENI TAXI RANK TURN RIGHT TO INANDA ROAD AND PROCEED PASS WATERFALL TO HILLCREST THEN TURN LEFT TO OLD MAIN ROAD AND LEFT TO M13 PROCEED AND TURN LEFT INTO OLD MAIN ROAD AND TURN RIGHT TO ANDERSON RD. INTO ANDERSON RD. TAXI RANK AND RETURN TO MOLWENI.
12.9	2206RK2206RK00047569 - MOLWENI TO NEW GERMANY FROM MOLWENI TAXI RANK TURN RIGHT TO INANDA ROAD PROCEED TURN LEFT OLD MAIN RD. AND TURN LEFT TO M13 AND TURN LEFT TO OLD MAIN ROAD IN PINETOWN AND TURN LEFT TO GLENUGIE RD. AND THEN TURN RIGHT TO LAUTH ROAD AND TURN LEFT TO CROMPTON STREET AND THEN LEFT TO SHEPSTONE RD. TO NEW GERMANY AND TURN AROUND AND RETURN BY THE SAME ROUTE.
12.10	2206RK2206R400047571 - MOLWENI TO WESTMEAD. FROM MOLWENI TAXI RANK TURN RIGHT TO INANDA RD. TURN LEFT OLD MAIN ROAD AND TURN LEFT TO M13 TURN RIGHT TO RICHMOND ROAD LEFT TO TRAFFORD ROAD LEFT TO ALEXANDER ROAD, LEFT ALEXANDER ROAD AND RETURN BY THE SAME ROUTE.



transport

Department:
Transport
Province of KwaZulu-Natal

GAZETTE

LGKZNG22-2023-AUG

REGION: ALL

1)	Application Number: APP0161411	2)	Gazette Number: LGKZNG22-2023-AUG
3)	Applicant: MC MAZIBUKO ID NO. 7812185835080 Association: MASIHAMBISANE BARA BUFFALO FLATS T.A	4)	Applicant Address: P.O BOX 57075 OSIZWENI 2951
5)	Existing Licence Holder: AS MAZIBUKO ID NO. 4404170190086	6)	Existing Licence Holder Address: PO BOX 51075 OSIZWENI 2951
7)	Type of application: DECEASED TRANSFER	8)	Operating Licence Number: LGKZN0103001262
9)	Vehicle Type: MINIBUS	10)	1 X 14 (SEATED) + 0 (STANDING)
11)	Region: AMAJUBA		
12.1	2202BQ2202BQ00055680 - MDAKANE TO NEWCASTLE FROM MDAKANE TAXI RANK JOIN ROAD P272, ANNADALE MINE, ROOI POINT FARM, SHARPSTONE LAKE, KALVLAKTE, MBABANE, EMOYENI, NTENDEKA, HAALBOOM, JOIN P296 NINE MILES JOIN P283, CAVAN FARM, KWAMATHUKUZA JOIN N11 VIA EMMASOTSHENI ENTER ALLEN ST, TURN LEFT KIRKLAND STREET, TURN RIGHT VOORTREKKER ST, TURN LEFT TERMINUS ST ENTER APPROVED NEWCASTLE TAXI RANK AND RETURN.		
12.2	2202BQ2202BQ00055682 - MDAKANE TO NEWCASTLE. FROM MDAKANE APPROVED TAXI RANK JOIN P38 ROAD PICK AND DROP KILKEEL, MFUNDWENI, FAIBREEZE JOIN P296 JOKIS, SPRINGBOK, NAAS FARM, KWARAMLAN, MAFAPHLAWANE, UBUHLEBOMZINYATHI, TOP RANK P296, 42 COMPLEX OFFLOADING AND LOADING AT ALL POINTS, NINE MILES JOIN P483, CAVAN FARM PICK AND DROP PROCEED TO KWAMATHUKUZA TURN RIGHT ASIPHEPHE DRIVE. ENTER INDUSTRIAL AREA PASS N11 JOIN ALBERT STREET, TURN LEFT KIRKLAND STREET, TURN RIGHT VOORTREKKER ST, TURN LEFT TERMINUS ST ENTER TAXI RANK AND RETURN TO SUTHERLAND ST, TURN LEFT YORK ST OR HOSPITAL ST AND TURN RIGHT ALLEN STREET. RESCTRICTIONS ? NO RESTRICTION TO AND FROM.		
12.3	2202BS2202BQ00055826 - OSIZWENI TO KWA-MDAKANE. FROM OSIZWENI (TOP - RANK) P296 ROAD PASS UBUHLEBOMZINYATHI,MAFAHLAWANE,KWARAMLAN,NAAS FARM,SPRINGBOK,JKIS JOIN P38 ROAD FAIRBREEZE,MFUNDWENI,KILKEEL TO APPROVED MDAKANE TAXI RANK.DIRECT AND RETURN.		



transport

Department:
Transport
Province of KwaZulu-Natal

GAZETTE

LGKZNG22-2023-AUG

REGION: ALL

1) Application Number: APP0161419	2) Gazette Number: LGKZNG22-2023-AUG
3) Applicant: MK MLABA ID NO. 8204115297087 Association: VULAMEHLO TAXI OWNERS ASSOCIATION	4) Applicant Address: P.O BOX 1383 SCOTTSBURG 4180
5) Existing Licence Holder: MA MOODLEY ID NO. 3711085071081	6) Existing Licence Holder Address: PO BOX 204 UMZINTO UMZINTO KWA-ZULU NATAL 4200
7) Type of application: DECEASED TRANSFER AND NEW OPERATING LICENCE	8) Operating Licence Number: LKNKZN0121001
9) Vehicle Type: MINIBUS TAXI	10) 1 X 9-16 (SEATED) + 0 (STANDING)
11) Region: UGU-OGWINI	
12.1	<p>2206SW21004R00055270 - UMKOMAAS TO DURBAN</p> <p>FROM THE TAXI RANK IN UMKOMAAS DRIVE ALONG PATTERSON STREET BECOMING HARVEY ROAD TURN LEFT INTO MOODIE STREET THEN CONTINUE AND TURN RIGHT INTO R102 FROM SCOTTSBURGH, AND PROCEED STRAIGHT ALONG R102 NORTH PASSING IIFRACOMBE, AND EITHER TURN LEFT INTO P491 WHICH LEADS TO N2 FREEWAY TOWARDS NORTH.</p> <p>ALTERNATIVELY,</p> <p>FOR THE PURPOSES OF SETTING DOWN PASSENGERS EN ROUTE CONTINUE ALONG R102. TURN LEFT INTO R603 (KINGSWAY/WINKLESPRUIT) AND RIGHT INTO N2 ON RAMP PROCEED ALONG N2 FREEWAY THEN LEFT INTO SEADOONE ROAD DOONSIDE OFF RAMP AFTER SETTING DOWN PASSENGERS AT A DESIGNATED AREA DRIVE BACK TO N2 FREEWAY NORTHWARDS. TURN LEFT INTO ADAMS ROAD OFF RAMP AND LEFT INTO LEWIS DRIVE THEN LEFT AGAIN INTO ADAMS ROAD IN AMANZIMTOTI. TURN RIGHT INTO KINGSWAY R102 AND LEFT INTO ADAMS ROAD AND THEN DRIVE BACK INTO N2 FREEWAY.</p> <p>ALTERNATIVELY,</p> <p>TURN LEFT INTO MOSS KOLNIC DRIVE, RIGHT INTO R102 KINGSWAY AND THEN PROCEED ALONG R102 PASSING KINGSWAY HOSPITAL. LEFT INTO HEATHER ROAD AND LEFT AGAIN INTO DICKENS ROAD THEN RIGHT INTO N2 FREEWAY NORTHWARDS AND CONTINUED DRIVING ALONG THE FREEWAY. ON ARRIVAL AT PROSPECTON TURN LEFT INTO JOYNER ROAD BECOMING JEFFELS ROAD AND PROCEED ALONG THEN TURN RIGHT INTO WILCOX ROAD M35 AND THEN TURN RIGHT INTO PROSPECTON ROAD THEN LEFT INTO N2 FREEWAY NORTHWARDS AND PROCEED ALONG TOWARDS DURBAN.</p> <p>ALTERNATIVELY,</p> <p>TURN LEFT INTO PROSPECTON ROAD AND RIGHT INTO OLD MAIN ROAD AND RIGHT INTO PRINCE MCWAYIZENI DRIVE. TURN RIGHT INTO M30 THEN JOIN R102 SOUTH COAST ROAD TOWARDS MEREBANK THEN DURBAN.</p> <p>ALTERNATEVELY,</p> <p>FROM OLD MAIN ROAD IN ISIPINGO AREA TURN RIGHT INTO RANA ROAD THEN THEN LEFT INTO R102 TOWARDS DURBAN. PROCEED ALONG AND JOIN M4 INKOSI ALBERT LUTHULI AND CONTINUE DRIVING ALONG M4, OR TURN LEFT INTO AN OFF RAMP NEAR CLAIRWOOD HORSE RACE COURSE AND PROCEED ALONG HIMALAYAS ROAD THEN TURN RIGHT INTO R102 SOUTH COAST ROAD THEN CARRY ON ALONG R102 SOUTH COAST ROAD.</p> <p>ALTERNATIVELY,</p> <p>TURN RIGHT INTO QUALITY STREET IN JACOBS EITHER TURN LEFT INTO M4 INKOSI ALBERT OR PRECEED ALONG QUALITY STREET THEN TURN LEFT INTO BALFOR ROAD BECOMING JACOBS ROAD THEN RIGHT INTO M4 ON RAMP AND DRIVE ALONG TOWARDS DURBAN. ALONG SOUTH COAST ROAD R102 EITHER.</p> <p>(A) TURN LEFT INTO M7 / EDWIN SWALES DRIVE THEN RIGHT INTO R102 UMBILO DIRECTION AND PROCEED ALONG R102N BECOMING UMBILO ROAD AND FINALLY TURN RIGHT INTO BEREA AND JOIN WEST STREET..</p> <p>(B) PROCEED AND JOIN WISLEY ROAD TOWARDS MAYDON WARF THEN JOIN MYDON ROAD AND TURN LEFT INTO M11 / MOORE ROAD.</p> <p>(C) LEFT INTO M7 RIGHT ON M5 TOWARDS UMBILO DIRECTION AGAIN INTO UMBILO ROAD BECOMING THEN DRIVE FORWARD AS STATED IN PARAGRAPH 9A0 ABOVE.</p>



transport

Department:
Transport
Province of KwaZulu-Natal

GAZETTE

LGKZNG22-2023-AUG

REGION: ALL

1)	Application Number: APP0161427	2)	Gazette Number: LGKZNG22-2023-AUG
3)	Applicant: FN NDLOVU ID NO. 6812270510086 Association: ESTCOURT DISTRICT TAXI ASSOCIATION	4)	Applicant Address: P O BOX 54977 ESTCOURT 3310
5)	Existing Licence Holder: NOT APPLICABLE ID NO. NOT APPLICABLE	6)	Existing Licence Holder Address: NOT APPLICABLE
7)	Type of application: NEW OPERATING LICENCE	8)	Operating Licence Number: LGKZN0303001253
9)	Vehicle Type: MINIBUS	10)	1 X 15 (SEATED) + 0 (STANDING)
11)	Region: UTHUKELA		
12.1	<p>2202EN2202EN00050198 - HLATHIKHULU TO ESCOURT</p> <p>FROM APPROVED TAXI RANK IN HLATHIKHULU INTO C1326, INTO P391, ALONG D1240, PROCEED ALONG P28-9 VIA NHLALAKAHLE NTABAMHLOPHE POLICE STATION, TURN TO P29 LOADING ALONG THE ROUTE UP DUTCH GOODHOME, OFFLOADING ONLY ALONG P29 INTO MARTIN ROAD, HELLET ROAD, RICHMOND ROAD, CONNOR STREET, TURN LET INTO ALEXANDRA STREET INTO TAXI RANK ESCOURT AND RETURN ALONG FORWARD ROUTE IN REVERSE.</p> <p>OR</p> <p>FROM APPROVED TAXI RANK IN HLATHIKHULU P170, INTO R103, INTO DRUMMOND ROAD, INTO ALBERT STREET INTO HARDING STREET, INTO ALEXANDRA STREET RANK ESCOURT, DIRECT AND RETURN .</p> <p>OR</p> <p>FROM APPROVED TAXI RANK IN HLATHIKHULU P171 INTO R103, INTO P29, HARRY MILLER ROAD, SUBWAY ROAD, ALBERT STREET, PHILLIP STREET, ALONG ALEXANDRA STREET INTO TAXI RANK ESCOURT AND RETURN.</p> <p>OR</p> <p>FROM APPROVED TAXI RANK IN HLATHIKHULU INTO P28 JOIN P379, PASSING KWADLAMINI, KWANDABA, JOIN P29, PROCEED TO HARRY MILLER ROAD, SUBWAY ROAD, INTO ALBERT STREET, PHILLIP STREET, ALEXANDRA STREET, INTO TAXI RANK ESCOURT. OFFLOADING, LOADING AND RETURN.</p> <p>SETTING DOWN AND PICKING UP PASSENGERS:</p> <p>1. BACON FACTORY ROAD R103 INTO CONNOR STREET INTO ALEXANDRA STREET INTO TAXI RANK.</p> <p>2. NARROWTEX INTO LOSKOP ROAD;</p> <p>3. MASONITE INTO BROOMCLIFFE ROAD;</p> <p>4. MASONITE INTO BANK ROAD; AND</p> <p>5. MOSAIC INTO BANK ROAD.</p>		
12.2	<p>2202EN2202DR10050199 - HLATHIKHULU TO MOOI RIVER</p> <p>FROM HLATHIKHULU TAXI RANK, INTO P169, PROCEED TO P1-7, INTO K. P. X. 0088 MOOI RIVER TAXI RANK AND RETURN ALONG THE FORWARD ROUTE IN REVERSE.</p>		
12.3	<p>2202EN2202EN00050217 - CONDITIONS/RESTRICTIONS</p> <p>1. PASSENGERS MAY BE PICKED UP AND / OR SET DOWN ONLY DESIGNATED TAXI RANKS OR TAXI STOPS, WHICH SHALL EXCLUDE BUS STOPS.</p> <p>2. ON THE INBOUND TRIP TO DURBAN, PIETERMARITZBURG, EMPANGENI, VEREENIGING, VRYHEID, LADYSMITH, QWAQWA, NEWCASTLE, AND JOHANNESBURG NO PASSENGERS MAY BE PICKED UP ENROUTE FROM LEAVING THE MAGISTERIAL OF ESCOURT UNTIL REACHING THE DESTINATION RANK.</p> <p>3. ON THE RETURN TRIP TO DUNDEE, NO PASSENGERS MAY BE SET DOWN UNTIL REACHING THE MAGISTERIAL DISTRICT OF ESCOURT.</p> <p>4. ENTRY OR RANKING ON PRIVATE PROPERTY IS NOT PERMITTED WITHOUT THE WRITTEN PERMISSION OF THE LANDLORD, A COPY OF WHICH MUST BE SUPPLIED TO THE BOARD BEFORE UPLIFTING THE OPERATING LICENCE</p> <p>5. WITHOUT HAVING ENTERED INTO AN AGREEMENT WITH THE OTHER OPERATORS ON A COMMON ROUTE, AS CONTEMPLATED BY SECTION 88 (2) (B) OF ACT 22 OF 2000, PICKING UP OR SETTING DOWN OF PASSENGERS ON SUCH ROUTE IS NOT PERMITTED. A COPY OF SUCH AGREEMENT MUST BE SUPPLIED TO THE BOARD.</p> <p>6. AT RANKS, WHETHER ON-STREET OR OFF-STREET, ONLY THE TAXIS THAT CAN BE ACCOMMODATED IN THE DEMARCATED AREA MAY OCCUPY THE RANK, EXCESS VEHICLES MUST HOLD ELSEWHERE AT DESIGNATED HOLDING ARREARS.</p> <p>7. RANK PERMITS OR LETTERS OF AUTHORITY MUST BE PRODUCED WHEN UPLIFTING, IN RESPECT OF ALL RANKS IN MUNICIPAL ARREARS, IN PARTICULAR MAJOR TOWNS AND CITIES AND IN PARTICULAR IN RESPECT OF INTER-PROVINCIAL DESTINATIONS.</p> <p>8. THE VEHICLE MUST BE COVERED BY MOTOR VEHICLE INSURANCE AS WELL AS PERSONAL LIABILITY INSURANCE.</p> <p>9. THE ALLOCATION OF ANY ROUTE OR PORTION OF THE ROUTE IS SUBJECT TO THE CONDITION THAT HAS BEEN APPROVED AND ALLOCATED IN GOOD FAITH AND SUCH ROUTE WILL BE INVALID SHOULD IT TRANSPIRE THAT THE ROUTE OR PORTION THEREOF WILL, OR HAS CAUSED CONFLICT DUE TO IT HAVING BEEN APPROVED BASED ON INCORRECT OR FALSE INFORMATION SUPPLIED TO THE BOARD, OR AS A RESULT OF AN ERROR. IN SUCH INSTANCE THE OPERATING LICENCE MUST BE RETURNED TO THE BOARD FOR CORRECTION.</p>		



transport

Department:
Transport
Province of KwaZulu-Natal

GAZETTE

LGKZNG22-2023-AUG

REGION: ALL

1)	Application Number: APP0161435	2)	Gazette Number: LGKZNG22-2023-AUG
3)	Applicant: SM MDUNGE ID NO. 5406015761087 Association: UMZIMKHULU TAXI OWNERS ASSOCIATION	4)	Applicant Address: PO BOX 541 GREIGHTON 3297
5)	Existing Licence Holder: NOT APPLICABLE ID NO. NOT APPLICABLE	6)	Existing Licence Holder Address: NOT APPLICABLE
7)	Type of application: NEW OPERATING LICENCE	8)	Operating Licence Number: LGKZN0503000318
9)	Vehicle Type: MINIBUS TAXI	10)	1 X 9-16 (SEATED) + 0 (STANDING)
11)	Region: HARRY GWALA		
12.1	320AIL3100LL00047052 - UMZIMKHULU(RIVERSIDE) TO DESTINATION: UMZIMKHULU TAXI RANK FROM UMZIMKHULU RIVERSIDE TAXI RANK JOIN T8 ROAD PROCEED AND PASS MALENE SAW MILL PROCEED AND CROSS NGWANGWANE BRIDGE PROCEED AND PASS SANYONGWANA HIGH SCHOOL PROCEED AND CROSS UMZIMKHULU BRIDGE PROCEED PASS MONDI, CREIGHTON PROCEED TURN RIGHT JOIN T52 PROCEED AND PASS MAHEHLE LOCATION PROCEED AND PASS NCOMANI HIGH SCHOOL PROCEED AND TURN RIGHT TO JOIN R56 AND TURN RIGHT TO UMZIMKHULU TAXI RANK AND RETURN ON THE SAME ROUTE.		
12.2	3100LL21009Z10047056 - FROM UMZIMKHULU TAXI RANK TURN RIGHT JOIN R576 PROCEED PASS CLYDSDALE J.S.S. PROCEED AND PASS IBISI/ SHIP PROCEED AND PASS RIETVLEI LOCATION PROCEED AND PASS NGQUMARHENI JUNCTION PROCEED AND TURN RIGHT JOIN R56, PASS WIMPY PROCEED AND JOIN HOPE STREET TURN RIGHT JOIN DOWER STREET TO KOKSTAD TAXI RANK AND RETURN ON THE SAME ROUTE.		
12.3	3100LL2206LS10047062 - UMZIMKHULU TO DURBAN UMZIMKHULU TAXI RANK TURN LEFT JOIN R56 PROCEED PASS IXOPO PASS RICHMOND PROCEED AND TURN RIGHT JOIN UMLAAS ROAD AND JOIN N3 PASS CAMPERDOWN PASS MARIAN HILL TOLL PLAZA PROCEED AND TURN LEFT TO M1 RICHMOND ROAD OFF RAMP TURN LEFT TO RICHMOND ROAD PROCEED JOIN M31 OLD MAIN ROAD (DROP OFF) AND PROCEED AND TURN RIGHT TO CROMPTON ROAD TURN LEFT TO M13 PROCEED AND TURN RIGHT TO BEREA ROAD JOIN WEST STREET AND TURN LEFT TO BROOK ROAD AND TURN TO DURBAN THEATRE LANE TAXI RANK. PINETOWN ALTERNATIVE ROUTE: FROM UMZIMKHULU TAXI RANK TURN RIGHT JOIN R56 PASS IXOPO, PASS RICHMOND TURN RIGHT TO UMLAAS ROAD JOIN N3 TAKE M13 OFF RAMP PROCEED ON M13 TURN LEFT TO M31 OLD MAIN ROAD (DROP OFF) PROCEED AND TURN RIGHT TO CROMPTON TURN LEFT TO M13 JOIN N3 PROCEED TURN RIGHT TO BEREA ROAD JOIN WEST STREET AND TURN LEFT TO BROOK ROAD AND TURN RIGHT TO DURBAN THEATRE LANE TAXI RANK. RETURN ROUTE: FROM THEATRE LANE TAXI RANK JOIN WEST STREET TURN LEFT TO RUSSELL STREET TURN LEFT TO PINE STREET JOIN N3 PASS MARIAN HILL, PASS CAMPER DOWN TURN LEFT TO UMLAAS ROAD TURN LEFT TO R56 PASS RICHMOND PASS IXOPO PROCEED TURN RIGHT TO UMZIMKHULU TAXI RANK.		
12.4	3100LL3100LI10047063 - UMZIMKHULU - UMTATA FROM UMZIMKHULU TAXI RANK TURN RIGHT JOIN R56 PASS CLYDSDALE LOCATION PROCEED AND PASS IBISI LOCATION PROCEED AND PASS RIETVLEI LOCATION AND HOSPITAL PROCEED AND TURN LEFT JOIN N2 PASS MT. AYLIF PASS MT. FRERE. THERE ARE DROP OFFS, PASS QUMBU. THERE ARE DROP OFFS PROCEED AND PASS TSOLO BRANCH PROCEED PASS NORTH CREST CROSS UMTATA BRIDGE PROCEED AND TURN RIGHT. JOIN EAGLE STREET TO UMTATA MAIN TAXI RANK AND RETURN ON THE SAME ROUTE.		
12.5	3100LL3100O500047954 - FROM UMZIMKHULU TAXI RANK TURN LEFT JOIN R56 PROCEED AND PASS CARISBROOK STATION PROCEED AND PASS AND HOPEWELL BRANCH AND TURN LEFT JOIN MARGARET STREET PASS IXOPO HIGH SCHOOL PROCEED AND PASS KFC AND TURN RIGHT TO IXOPO TAXI RANK AND RETURN ON THE ROUTE. N.B: THERE ARE PICK-UPS AND DROP-OFFS ALONG THE WAY.		
12.6	3100LL22068T10047952 - UMZIMKHULU - PIETERMARITZBURG FROM UMZIMKHULU TAXI RANK TURN LEFT JOIN R56 PASS IXOPO PROCEED AND PASS RICHMOND PROCEED AND PASS THORNVILLE PROCEED AND JOIN ALEXANDER PROCEED TURN LEFT JOIN CHIEF ALBERT STREET PROCEED TURN RIGHT JOIN LANGALIBALELE STREET PROCEED TURN LEFT JOIN BOSCHOF TURN LEFT TO SHOPRITE PIETERMARITZBURG TAXI RANK AND RETURN ON THE SAME ROUTE.		
12.7	3100LL21009Z10047953 - UMZIMKHULU TO KOKSTAD. FROM UMZIMKHULU TAXI RANK TURN RIGHT JOIN R576 PROCEED AND PASS CLYDSDALE J.S.S. PROCEED AND PASS IBISI/SHIP PROCEED PASS RIETVLEI LOCATION PROCEED AND PASS, NGQUMARHENI JUNCTION PROCEED AND TURN RIGHT JOIN R56, PASS WIMPY PROCEED AND JOIN HOPE STREET PROCEED TURN RIGHT JOIN DOWER STREET TO KOKSTAD TAXI RANK AND RETURN ON THE SAME ROUTE.		



transport

Department:
Transport
Province of KwaZulu-Natal

GAZETTE

LGKZNG22-2023-AUG

REGION: ALL

1) Application Number: APP0161440	2) Gazette Number: LGKZNG22-2023-AUG
3) Applicant: SJ NTSHANGASE ID NO. 6905085389082 Association: ESTCOURT DISTRICT TAXI ASSOCIATION	4) Applicant Address: PO BOX 54977 ESTCOURT KWAZULU-NATAL 3310
5) Existing Licence Holder: NOT APPLICABLE ID NO. NOT APPLICABLE	6) Existing Licence Holder Address: NOT APPLICABLE
7) Type of application: NEW OPERATING LICENCE	8) Operating Licence Number: NOTAVAILABLE
9) Vehicle Type: MINIBUS	10) 1 X 15 (SEATED) + 0 (STANDING)
11) Region: UTHUKELA	
12.1	2202EK2202EN00050211 - WEMBEZI TO ESCOURT FROM APPROVED TAXI RANK IN WEMBEZI TO APPROVED TAXI RANK IN ESCOURT AND WEMBEZI RANK, INTO LONGHOMES, MAHASHINI, KHWEZI, V. Q. DEPO, FIVE ROOM, NKWEZELA, TURN LEFT TO LOCKSLOY, NEWLANDS, LOADING AND OFFLOADING AND TURN INTO C SECTION LOADING AND OFFLOADING TURN RIGHT INTO P29 NTABAMHLOPHE ROAD INTO MARTIN ROAD, HELLET ROAD, CONNOR STREET AND TURN LEFT INTO ALEXANDRA STREET INTO TAXI RANK, OFFLOADING AND LOADING AND RETURN ALONG THE FORWARD ROUTE IN REVERSE. ALTERNATIVE ROUTE FROM P29 NTABAMHLOPHE ROAD, INTO HARRY MILLER ROAD, SUBWAY ROAD, ALBERT STREET, PHILLIP STREET, AND TURN RIGHT INTO ALEXANDRA STREET INTO TAXI RANK. OFFLOADING, LOADING AND RETURN THE FORWARD ROUTE IN REVERSE. SETTING DOWN AND PICKING UP PASSENGERS: 1. BACON FACTORY ROAD R103 INTO CONNOR STREET INTO ALEXANDRA STREET INTO TAXI RANK. 2. NARROWTEX INTO LOSKOP ROAD. 3. MASONITE INTO BROOMCLIFFE ROAD. 4. MASONITE INTO BANK ROAD. 5. MOSAIC INTO BANK ROAD.
12.2	2202EN2202DR10050199 - HLATHIKHULU TO MOOI RIVER FROM HLATHIKHULU TAXI RANK, INTO P169, PROCEED TO P1-7, INTO K. P. X. 0088 MOOI RIVER TAXI RANK AND RETURN ALONG THE FORWARD ROUTE IN REVERSE.
12.3	2202EN2202EN00050177 - CHARTER: FROM ESTCOURT TAXI RANK TO POINT WITHIN THE PROVINCE KZN ONLY. NO PICKING OR SETTING DOWN OF PASSENGERS EN ROUTE.
12.4	2202EN2202EN00050181 - CORNFIELDS TO ESCOURT FROM APPROVED TAXI RANK IN CORNFIELDS ALONG D489 LEFT INTO R74, LEFT INTO R103, INTO LORNE STREET, INTO HARDING STREET, INTO ALEXANDRA STREET TO APPROVED TAXI RANK IN ALEXANDRA STREET AND RETURN ALONG THE FORWARD ROUTE IN REVERSE (SUBJECT TO RESTRICTION NUMBER 5, PICKING UP AND SETTING DOWN ENROUTE). ALTERNATIVE ROUTE. FROM APPROVED TAXI RANK IN FRERE, TURN RIGHT INTO R103, INTO LORNE STREET, INTO HARDING STREET, TURN INTO ALEXANDRA STREET INTO APPROVED TAXI RANK IN ALEXANDRA STREET AND RETURN ALONG FORWARD ROUTE IN REVERSE. SETTING DOWN AND PICKING UP PASSENGERS. 1. BACON FACTORY ROAD R103 INTO CONNOR STREET INTO ALEXANDRA STREET INTO TAXI RANK. 2. NARROWTEX INTO LOSKOP ROAD. 3. MASONITE INTO BROOMCLIFFE ROAD. 4. MASONITE INTO BANK ROAD. 5. MOSAIC INTO BANK ROAD.
12.5	2202EN2202EN00050182 - DUTCH GOODHOME - ESTCOURT FROM APPROVED TAXI RANK IN D1246, DUTCH GOODHOME TURN RIGHT TO P29 LOADING TOWARDS ESCOURT PASS UMTSHEZI HIGH SCHOOL, PROCEED ALONG P29 OFFLOADING, PASS SHAYAMOYA, NEWLANDS, LOCKSLOY, WEMBEZI TOWNSHIP ALONG P29 INTO MARTIN ROAD, HELLET ROAD, RICHMOND ROAD, CONNOR STREET, TURN LEFT TO ALEXANDRA STREET INTO TAXI RANK OFFLOAD AND LOAD AND RETURN ALONG FORWARD ROUTE IN REVERSE. ALTERNATIVE ROUTE FROM P29 INTO HARRY MILLER ROAD, ALBERT STREET, INTO PHILLIP STREET AND ALONG ALEXANDRA STREET, INTO TAXI RANK.
12.6	2202EN2202EN00050183 - ESTCOURT TO MABHALONINI FROM APPROVED TAXI RANK IN MABHALONINI, INTO AND ALONG R103, INTO DRUMMOND ROAD, LEFT INTO ALBERT STREET, RIGHT INTO PHILLIP STREET, INTO ALEXANDRA STREET, INTO ALEXANDRA STREET TAXI RANK AND RETURN ALONG THE FORWARD ROUTE IN REVERSE.
12.7	2202EN2202EN00050184 - ESIGODLWENI TO ESTCOURT FROM APPROVED TAXI RANK IN ESIGODLWENI, INTO R17, INTO AND ALONG R103, INTO LORNE STREET, INTO HARDING STREET, INTO ALEXANDRA STREET, INTO ALEXANDRA TAXI RANK AND RETURN ALONG FORWARD ROUTE IN REVERSE.



transport

Department:
Transport
Province of KwaZulu-Natal

GAZETTE

LGKZNG22-2023-AUG

REGION: ALL

12.8	<p>2202EN2202EN00050197 - GCINUSIZI TO ESCCOURT</p> <p>FROM APPROVED TAXI RANK IN KWA-GCINUSIZI TURN RIGHT INTO P29, LOADING AND OFFLOADING TOWARDS ESCCOURT PASS MTSHEZI HIGH SCHOOL, PROCEED ALONG P29 INTO MARTIN ROAD, INTO HELLET ROAD, INTO CONNOR STREET, LEFT INTO ALEXANDRA STREET, INTO TAXI RANK AND RETURN ALONG THE FORWARD ROUTE IN REVERSE.</p> <p>ALTERNATIVE ROUTE.</p> <p>FROM P29 LEFT INTO HARRY MILLER ROAD, RIGHT INTO SUBWAY ROAD, RIGHT INTO ALBERT STREET, LEFT INTO PHILLIP STREET INTO ALEXANDRA STREET TAXI RANK AND RETURN ALONG FORWARD ROUTE IN REVERSE.</p> <p>SETTING DOWN AND PICKING UP PASSENGERS:</p> <ol style="list-style-type: none"> 1. BACON FACTORY ROAD R103 INTO CONNOR STREET INTO ALEXANDRA STREET INTO TAXI RANK. 2. NARROWTEX INTO LOSKOP ROAD; 3. MASONITE INTO BROOMCLIFFE ROAD; 4. MOSAIC INTO BANK ROAD.
12.9	<p>2202EN2202EN00050198 - HLATHIKHULU TO ESCCOURT</p> <p>FROM APPROVED TAXI RANK IN HLATHIKHULU INTO C1326, INTO P391, ALONG D1240, PROCEED ALONG P28-9 VIA NHLALAKAHLE NTABAMHLOPHE POLICE STATION, TURN TO P29 LOADING ALONG THE ROUTE UP DUTCH GOODHOME, OFFLOADING ONLY ALONG P29 INTO MARTIN ROAD, HELLET ROAD, RICHMOND ROAD, CONNOR STREET, TURN LEFT INTO ALEXANDRA STREET INTO TAXI RANK ESCCOURT AND RETURN ALONG FORWARD ROUTE IN REVERSE.</p> <p>OR</p> <p>FROM APPROVED TAXI RANK IN HLATHIKHULU P170, INTO R103, INTO DRUMMOND ROAD, INTO ALBERT STREET INTO HARDING STREET, INTO ALEXANDRA STREET RANK ESCCOURT, DIRECT AND RETURN .</p> <p>OR</p> <p>FROM APPROVED TAXI RANK IN HLATHIKHULU P171 INTO R103, INTO P29, HARRY MILLER ROAD, SUBWAY ROAD, ALBERT STREET, PHILLIP STREET, ALONG ALEXANDRA STREET INTO TAXI RANK ESCCOURT AND RETURN.</p> <p>OR</p> <p>FROM APPROVED TAXI RANK IN HLATHIKHULU INTO P28 JOIN P379, PASSING KWADLAMINI, KWANDABA, JOIN P29, PROCEED TO HARRY MILLER ROAD, SUBWAY ROAD, INTO ALBERT STREET, PHILLIP STREET, ALEXANDRA STREET, INTO TAXI RANK ESCCOURT. OFFLOADING, LOADING AND RETURN.</p> <p>SETTING DOWN AND PICKING UP PASSENGERS:</p> <ol style="list-style-type: none"> 1. BACON FACTORY ROAD R103 INTO CONNOR STREET INTO ALEXANDRA STREET INTO TAXI RANK. 2. NARROWTEX INTO LOSKOP ROAD; 3. MASONITE INTO BROOMCLIFFE ROAD; 4. MASONITE INTO BANK ROAD; AND 5. MOSAIC INTO BANK ROAD.
12.10	<p>2202EN2202EN00050201 - ESCCOURT HOSTEL TO ESCCOURT</p> <p>FROM ESCCOURT TAXI RANK INTO ALEXANDRA STREET, RIGHT INTO HARDING STREET, LEFT INTO ALBERT STREET, INTO EXTENSION ROAD, INTO DRUMMOND ROAD, LEFT INTO LORNE STREET, INTO R103, LEFT INTO KEMPS ROAD AND PROCEED TO THE HOSTEL TAXI RANK AND RETURN ALONG THE FORWARD ROUTE IN REVERSE</p>
12.11	<p>2202EN2202EN00050203 - ESTCOURT TO KWA-DLAMINI</p> <p>FROM APPROVED TAXI RANK IN KWA-DLAMINI INTO P379 LOADING AND OFFLOADING INTO EMTSHEZI HIGH SCHOOL AND TURN RIGHT INTO P29 NTABAMHLOPHE ROAD, OFFLOADING ONLY, PASS SHAYAMOYA, NEWLANDS, LOCKSLOY AND WEMBEZI, INTO MARTIN ROAD, HELLET ROAD, RICHMOND ROAD, CONNOR STREET, TURN LEFT INTO ALEXANDRA STREET INTO TAXI RANK AND RETURN THE FORWARD ROUTE IN REVERSE.</p> <p>FROM P29 INTO HARRY MILLER ROAD, SUBWAY ROAD, ALBERT STREET, PHILLIP STREET, ALONG ALEXANDRA STREET INTO TAXI RANK OFFLOADING, LOADING AND RETURN.</p> <p>FROM P29 INTO HARRY MILLER ROAD, SUBWAY ROAD, ALBERT STREET, PHILLIP STREET, ALONG ALEXANDRA STREET INTO TAXI RANK OFFLOADING, LOADING AND RETURN.</p>
12.12	<p>2202EN2202EN00050204 - MHUBHENI TO ESTCOURT</p> <p>FROM MHUBHENI TAXI RANK INTO D1381 LOADING AND OFFLOADING ALONG THE WAY. PASS GREYSTONE, HILTON FARM, WEMBEZI OFFLOADING AND TURN RIGHT INTO P29 NTABAMHLOPHE ROAD, OFFLOADING, INTO MARTIN ROAD, HELLET ROAD, RICHMOND ROAD, CONNOR STREET, AND TURN LEFT INTO ALEXANDRA STREET INTO TAXI RANK AND RETURN ALONG THE FORWARD ROUTE IN REVERSE.</p> <p>FROM MHUBHENI ALONG P17, DALTON, LOADING AND OFFLOADING ALONG THE WAY, PASS GREYSTONE, BLUE HAZE, INTO P29 NTABAMHLOPHE ROAD, INTO MARTIN ROAD, HELLET ROAD, CONNOR STREET, AND TURN LEFT INTO ALEXANDRA STREET, INTO TAXI RANK, OFFLOADING, LOADING AND RETURN.</p> <p>FROM P29 INTO HARRY MILLER ROAD, RIGHT INTO SUBWAY ROAD, RIGHT INTO ALBERT STREET, LEFT INTO PHILLIP STREET, INTO ALEXANDRA STREET, INTO THE TAXI RANK AND RETURN.</p> <p>FROM P29 INTO HARRY MILLER ROAD, INTO SUBWAY ROAD, INTO ALBERT STREET INTO PHILLIPS STREET INTO ALEXANDRA STREET INTO TAXI RANK AND RETURN.</p>
12.13	<p>2202EN2202EN00050205 - MDWEBU TO ESCCOURT</p> <p>FROM APPROVED TAXI RANK IN NDWEBU INTO AND ALONG D1382, LEFT INTO P29, PASS EMTSHEZI HIGH SCHOOL, SHAYAMOYA, NEWLANDS, LOCKSLOY, WEMBEZI, INTO MARTIN ROAD, HELLET ROAD, RICHMOND ROAD, CONNOR STREET, LEFT INTO ALEXANDRA STREET, INTO TAXI RANK AND RETURN ALONG THE FORWARD IN REVERSE.</p>
12.14	<p>2202EN2202EN00050206 - PHAPHAHULU TO ESCCOURT</p> <p>FROM APPROVED TAXI RANK IN PHAPHAHULU, INTO SAGITTARIUS AVENUE, PHAPHAHULU INTO R74, WEENEN ROAD AND LEFT TO ESIGODLWENI, LOADING AND OFFLOADING AND TURN RIGHT INTO R74, INTO R103, INTO LORNE STREET, INTO HARDING STREET AND TURN RIGHT INTO ALEXANDRA STREET INTO THE TAXI RANK, OFFLOADING, LOADING AND RETURN ALONG THE FORWARD ROUTE IN REVERSE.</p>



transport

Department:
Transport
Province of KwaZulu-Natal

GAZETTE

LGKZNG22-2023-AUG

REGION: ALL

12.15	<p>2202EN2202EN00050207 - SHAYAMOYA TO ESCOURT.</p> <p>FROM APPROVED TAXI RANK IN KWA-XABA STORE, INTO BOSHI, INTO SHAYAMOYA A, INTO SHAYAMOYA B, RIGHT INTO P29, NTABAMHLOPHE ROAD, LOADING AND OFFLOADING, PASS SHAYAMOYA, NEWLANDS, LOCHSLOY, WEMBEZI, OFFLOADING ONLY, INTO MARTIN ROAD, INTO HELLET ROAD, RICHMOND ROAD, CONNOR STREET, INTO ALEXANDRA STREET INTO THE TAXI RANK. OFFLOADING, LOADING AND RETURN ALONG THE FORWARD ROUTE IN REVERSE.</p> <p>ALTERNATIVE ROUTE</p> <p>FROM P29 INTO HARRY MILLER ROAD, SUBWAY ROAD, ALBERT STREET, ALONG ALEXANDRA STREET INTO THE TAXI RANK AND RETURN ALONG THE FORWARD ROUTE IN REVERSE.</p> <p>SETTING DOWN AND PICKING UP PASSENGERS:</p> <ol style="list-style-type: none"> 1.BACON FACTORY ROAD R103 INTO CONNOR STREET INTO ALEXANDRA STREET INTO TAXI RANK. 2.NARROWTEX INTO LOSKOP ROAD. 3.MASONITE INTO BROOMCLIFFE ROAD. 4.MASONITE INTO BANK ROAD. 5.MOSAIC INTO BANK ROAD.
12.16	<p>2202EN2202EN00050208 - ESTCOURT TO ESTCOURT</p> <p>FROM APPROVED TAXI RANK IN MVUNDLWENI KWANDABA, MHLUNGWINI SCHOOL, A 1416, LOADING AND OFFLOADING INTO EMTSHEZI HIGH SCHOOL, INTO P29, NTABAMHLOPHE ROAD, OFFLOADING ONLY PASS SHAYAMOYA, NEWLANDS, LOCHSLOY, WEMBEZI INTO A MARTIN ROAD, HELLET ROAD, RICHMOND ROAD, CONNOR STREET AND TURN LEFT INTO ALEXANDRA STREET INTO THE TAXI RANK, OFFLOADING AND LOADING AND RETURN ALONG THE FORWARD ROUTE IN REVERSE.</p> <p>ALTERNATIVE</p> <p>FROM P29 INTO HARRY MILLER ROAD, SUBWAY ROAD, ALBERT STREET ALONG ALEXANDRA STREET, INTO THE TAXI RANK, OFFLOADING, LOADING AND RETURN.</p>
12.17	<p>2202EN2202EN00050210 - SOBABILI TO ESCOURT</p> <p>FROM APPROVED TAXI RANK IN SOBABILI, INTO AND ALONG D1241, LEFT INTO P29 NTABAMHLOPHE ROAD LOADING AND OFFLOADING. PASS EMTSHEZI HIGH SCHOOL, SHAYAMOYA, NEWLANDS, LOCHSLOY, WEMBEZI INTO MARTIN ROAD, HELLET ROAD, RICHMOND ROAD, CONNOR STREET, TURN LEFT INTO ALEXANDRA STREET INTO THE TAXI RANK AND RETURN ALONG THE FORWARD ROUTE IN REVERSE.</p> <p>ALTERNATIVE ROUTE</p> <p>FROM P29 INTO HARRY MILLER ROAD, SUBWAY ROAD, ALBERT STREET, PHILLIP STREET ALONG ALEXANDRA STREET INTO THE TAXI RANK AND RETURN.</p> <p>SETTING DOWN AND PICKING UP PASSENGERS:</p> <ol style="list-style-type: none"> 1.BACON FACTORY ROAD R103 INTO CONNOR STREET INTO ALEXANDRA STREET INTO TAXI RANK. 2.NARROWTEX INTO LOSKOP ROAD. 3.MASONITE INTO BROOMCLIFFE ROAD. 4.MASONITE INTO BANK ROAD. 5.MOSAIC INTO BANK ROAD.
12.18	<p>2202EN2203BL10050215 - ESTCOURT TO ZWELISHA:</p> <p>FROM APPROVED TAXI RANK IN ZWELITSHA LOCATION AND TURN LEFT INTO P29 NTABAMHLOPHE ROAD LOADING AND OFFLOADING ALONG THE WAY. UP TO WEMBEZI, PROCEED ALONG P29, INTO MARTIN ROAD, HELLET ROAD, RICHMOND ROAD, CONNOR STREET, TURN INTO ALEXANDRA STREET INTO TAXI RANK AND RETURN ALONG THE FORWARD ROUTE IN REVERSE.</p>
12.19	<p>KZPRERC2796246 - ESTCOURT TO KHWEZI</p> <p>FROM APPROVED TAXI RANK IN ESTCOURT WITH PASSENGERS TURN RIGHT INTO ALEXANDRA STREET CROSSING ROBOTS TURN RIGHT PATERSON STREET, LEFT INTO ALBERT STREET DROP/PICK ALONG LEFT LORNE STREET CROSSING THE BRIDGE DROP/PICK PROCEED, TURN LEFT KEMPS ROAD, PROCEED STRAIGHT THEN RIGHT UNNAMED ROAD TO KHWEZI DROPPING OFF PASSENGERS AND PICKING UP PASSENGERS ALONG ROAD IN REVERSE ROUTES TO ESTCOURT TAXI RANK.</p> <p>ALTERNATIVE BACKWARD ROUTE:</p> <p>FROM KHWEZI UNNAMED ROADS WITH PASSENGERS INTO LEFT KEMPS ROAD, TURN RIGHT R103 CROSSING THE BRIDGE BECOMES LORNE STREET STRAIGHT TILL HARDING STREET LEFT ALBERT STREET RIGHT PHILIP STREET THEN RIGHT INTO APPROVED TAXI RANK IN ESTCOURT DROPPING/PICKING PASSENGERS.</p>



transport

Department:
Transport
Province of KwaZulu-Natal

GAZETTE

LGKZNG22-2023-AUG

REGION: ALL

1) Application Number: APP0161449	2) Gazette Number: LGKZNG22-2023-AUG
3) Applicant: M NAIDU ID NO. 7006255200081 Association: NORTHERN SUBURBS TAXI ASSOCIATION	4) Applicant Address: 71 BOMBAY ROAD NORTHDAL PMBURG 3201
5) Existing Licence Holder: RG AIYER ID NO. 5803065113088	6) Existing Licence Holder Address: 23 VEDIC CRESCENT DARJEELING HEIGHTS PIETERMARITZBURG 3201
7) Type of application: NORMAL TRANSFER	8) Operating Licence Number: LGKZN0403002249
9) Vehicle Type: MINIBUS	10) 1 X 11 (SEATED) + 0 (STANDING)
11) Region: UMGUNGUNDLOVU	
12.1	<p>22068T22068T00053102 - NORTHDAL NO.1 - DUNVERIA TO FREEDOM SQUARE TERMINAL</p> <p>INBOUND: BOMBAY / REGINA TERMINUS – IN BOMBAY (KPR0004) TO FREEDOM SQUARE TERMINAL NO- CHURCH (KPC0001).</p> <p>FROM BOMBAY, REGINA, SPRINGVALE, BOMBAY, CHOTA MOTALA (OLD GREYTOWN), BHAMBAHATHA (GREYTOWN), CHURCH.</p> <p>OUTBOUND: FREEDOM SQUARE TERMINAL NO. OFF CHURCH (KPC0001) TO BOMBAY / REGINA TERMINUS – IN BOMBAY (KPC0001).</p> <p>FROM OLD MARKET, LANGALIBALELE (LONGMARKET), MURPHY, CHURCH, BOMBAY, SPRINGVALE, REGINA, BOMBAY.</p> <p>ALTERNATIVE ROUTING.</p> <p>OUTBOUND: A. CHURCH, GREYTOWN, OLD GREYTOWN, BOMBAY, SPRINGVALE, REGINA, BOMBAY.</p> <p>RESTRICTIONS.</p> <p>ONLY OFF-LOADING OF PASSENGERS IS PERMITTED ALONG GREYTOWN ROAD FROM MANCHESTER ROAD TO OLD GREYTOWN ROAD, AND IN ORHRTMANN ROAD FROM MANNING AVENUE TO ECHO ROAD.</p> <p>SECONDARY ROUTES:</p> <p>ALLANDALE : KHAN – OLD GREYTOWN</p> <p>AMOD : KARACHI – OLD GREYTOWN</p> <p>ARTHUR</p> <p>BAJOO : ALLANDALE – NAIDOO</p> <p>BOMBAY : BOMBAY/REGINA TERMINUS – SPRINGVALE</p> <p>BOSHOF : CHURCH – LOOP</p> <p>BUTTERFLY</p> <p>DECCAN : DEHLI – OLD GREYTOWN</p> <p>DEHLI</p> <p>EAST : CHURCH – LOOP</p> <p>FAILSWORTH</p> <p>GINGER : OLD GREYTOWN – MANCHESTER</p> <p>KARACHI</p> <p>KHAN : ALLANDALE _ OLD GREYTOWN</p> <p>KITTY BOYD</p> <p>LONGMARKET : EAST – MURPHY</p> <p>LOOP: BOSHOP -EAST</p> <p>MANCHESTER</p> <p>MANNING : BOSHOP – OHRTMAN</p> <p>MATTISON</p> <p>NAIDOO : KHAN – OLD GREYTOWN</p> <p>OHRTMANN : GREYTOWN – MANNING</p> <p>OTTOS BLUFF : GREYTOWN – ROYSTON</p> <p>PASTORAL : BOMAY – BOMBAY</p> <p>ROSEDALE</p> <p>ROYSTON : MANNING ROSEDALE</p> <p>SIRKHOD : KITTY BOYD – OLD GREYTOWN</p> <p>TRICHY : KARACHI –OLD GREYTOWN ROAD</p> <p>VERDIC.</p>



transport

Department:
Transport
Province of KwaZulu-Natal

GAZETTE

LGKZNG22-2023-AUG

REGION: ALL

1) Application Number: APP0161464	2) Gazette Number: LGKZNG22-2023-AUG
3) Applicant: A NKABINDE ID NO. 9506056350082 Association: INTUTHUKO TAXI ASSOCIATION	4) Applicant Address: P.O BOX 9457 DANNHAUSER 3080
5) Existing Licence Holder: S SITHOLE ID NO. 8607166136089	6) Existing Licence Holder Address: P.O BOX 9457 DANNHAUSER 3080
7) Type of application: DECEASED TRANSFER	8) Operating Licence Number: LGKZN0103000054
9) Vehicle Type: MINIBUS	10) 1 X 15 (SEATED) + 0 (STANDING)
11) Region: AMAJUBA	
12.1	2202BQ2207BP10054548 - DANNHAUSER TO DUNDEE FROM DANNHAUSER TAXI RANK PASS STEELDRIFT ROAD PASS HATTINGSRUIT ENTER DUNDEE ON KARELS ROAD TO DUNDEE TAXI RANK AND RETURN.
12.2	2202BQ2202BQ00054557 - MBABANE TO DANNHAUSER FROM MBABANE TAXI RANK TO DANNHAUSER ENTER STEELDRIFT TURN LEFT PASS HILLTOP FARM TURN LEFT PASS ANNIEVILLE T-JUNCTION PROCEED TO MBABANE.
12.3	2202BQ2202BQ00054551 - DANNHAUSER TO NEWCASTLE FROM DANNHAUSER TAXI RANK PROCEED ENTER N11, TURN RIGHT PASS BALLENGEICH PASS KILBARCHEN TURN LEFT, PROCEED ENTER ON ALLEN STREET TO TAXI RANK AND RETURN.
12.4	2202BQ2202DH10054553 - DANNHAUSER TO LADYSMITH FROM DANNHAUSER TAXI RANK PROCEED ON MARIE STREET TO N11 TURN LEFT PASS SUNSET HOTEL PASS BLATBACK ENTER LADYSMITH ON ALEN ROAD TURN LEFT TO TAXI RANK AND RETURN.
12.5	2202BQ2206LS10054554 - DANNHAUSER TO DURBAN FROM DANNHAUSER RANK, PROCEED TO N11 TURN LEFT PASS SUNSET HOTEL PASS BLATBACK LUFOR ENTER LADYSMITH TURN LEFT PROCEED TO PIETERS ENTER N11, TURN LEFT PASS COLENZO PASS ESTCOURT ON ULTRA CITY PASS MOOIRIVER PASS TOLLGATE PASS PIETERMARITZBURG, PINETOWN ENTER DURBAN ON BEREAD ROADTURN LEFT ON ALBERT STREET TO WORBAN STATION TAXI RANK AND RETURN.
12.6	2202BQ2207BP10054556 - NYANYADU TO DUNDEE FROM NYANYADU TAXI RANK TO DUNDEE PASS SHONGWE NEW MINE ENTERS DUNDEE WILSONS STREET TO TAXI RANK.
12.7	2202BQ2207J510054580 - DANNHAUSER TO VRYHEID FROM DANNHAUSER PASSES DUNDEE, PASS TAY SIDE, STRAIGHT TO VRYHEID TAXI RANK AND RETURN.
12.8	2202BQ2202BQ00054582 - KILKILLIE TO DANNHAUSER FROM KILKILLIE PASS ANNIVILLE, PASS HILLTOP, TURN RIGHT TO ENTER MAIN ROAD TO DANNHAUSER, TURN LEFT TO DANNHAUSER STRAIGHT TO PASS RANK AND RETURN ALONG THE SAME ROUTE.



transport

Department:
Transport
Province of KwaZulu-Natal

GAZETTE

LGKZNG22-2023-AUG

REGION: ALL

1) Application Number: APP0161467	2) Gazette Number: LGKZNG22-2023-AUG
3) Applicant: F PIENAAR ID NO. 7112070303082 Association: TSHELIMNYAMA MARRIANHILL TAXI ASS.	4) Applicant Address: 22 JOHN ROSE DRIVE MARRIANNRIDGE PINETOWN 3610
5) Existing Licence Holder: CL PIENAAR ID NO. 6007075217082	6) Existing Licence Holder Address: 22 JOHN ROSE DRIVE MARIANNRIDGE 3605
7) Type of application: DECEASED TRANSFER	8) Operating Licence Number: LGKZN1503002631
9) Vehicle Type: MINIBUS	10) 1 X 14 (SEATED) + 0 (STANDING)
11) Region: DURBAN WEST	
12.1	2206R121004R00049304 - TSHELIMNYAMA TO DURBAN, RANK NO. 107: USING THE SAME ROUTE TURN LEFT INTO ABBOT FRANCIS ROAD THEN LEFT AGAIN INTO RICHMOND ROAD (M1), RIGHT TURN INTO AN ON RAMP TO N3 FREEWAY TOWARDS DURBAN, DRIVE ALONG N3 AND TURN LEFT INTO BEREA ROAD NORTH, RIGHT INTO BOTANIC GARDENS, LEFT INTO BEREA ROAD AND TURN LEFT INTO LANCERS ROAD THEN RIGHT INTO WILLS ROAD AND LEFT INTO WARWICK AVENUE AND PARK IN RANK NO.107. RETURN FROM RANK 107 ALONG WARWICK AVENUE AND TURN LEFT INTO CANNONGATE ROAD, RIGHT JOINING AN ON RAMP INTO N3 FREEWAY. PROCEED ALONG AND TURN LEFT ON AN OFF RAMP INTO RICHMOND ROAD (M1) AND DRIVE BACK TO THE STARTING POINT USING THE SAME FORWARD ROUTE IN REVERSE.
12.2	2206R12206RK00049302 - TSHELIMNYAMA TO PINETOWN FORWARD ROUTE:FROM TSHELIMNYAMA TAXI RANK TURN LEFT INTO ABBOT FRANCIS ROAD, THEN LEFT INTO RICHMOND ROAD (M1). DRIVE ALONG AND THEN TURN LEFT INTO ALEXANDER ROAD AND LEFT INTO ALBERT ROAD. RIGHT TURN INTO WESTMEAD ROAD AND LEFT INTO EMMAUS ROAD. DRIVE ALONG THE RESIDENTIAL AREA AT EMMAUS TO A DESIGNATED PICK-UP POINT/ DROP-OFF POINT AND PROCEED ALONG EMMAUS ROAD, TURN RIGHT INTO WESTMEAD ROAD, THEN LEFT INTO RICHMOND ROAD BECOMING OLD MAIN ROAD (M31). TURN RIGHT INTO ANDERSON STREET AND PROCEED TO ANDERSON TAXI RANK IN PINETOWN RETURN ROUTE BACK TO THE STARTING POINT AT TSHELIMNYAMA: FROM ANDERSON TAXI RANK TURN LEFT INTO ANDERSON STREET AND LEFT INTO OLD MAIN ROAD (M31) BECOMING RICHMOND ROAD, DRIVE BACKWARDS TO ALL DROP-OFF POINTS USING THE FORWARD ROUTE IN REVERSE.
12.3	2206R12206R400049303 - TSHELIMNYAMA TO WESTMEAD FROM TSHELIMNYAMA TAXI RANK DRIVE ALONG AS STATED IN ROUTE 1 ABOVE. ALONG RICHMOND ROAD M1 TURN LEFT INTO SWANFIELD ROAD, LEFT AGAIN INTO AUBREY ROAD. LEFT INTO GILLITS ROAD AND THEN LEFT INTO WESTMEAD TAXI STOP AND RETURN ALONG GILLITS ROAD, TURN RIGHT INTO SWANFIELD ROAD AND RIGHT AGAIN INTO RICHMOND ROAD (M1). DRIVE BACKWARDS TO THE STARTING POINT USING THE FORWARD ROUTE IN REVERSE.



transport

Department:
Transport
Province of KwaZulu-Natal

GAZETTE

LGKZNG22-2023-AUG

REGION: ALL

1) Application Number: APP0161471	2) Gazette Number: LGKZNG22-2023-AUG
3) Applicant: N THUSI ID NO. 7605101094083 Association: KWAGCINA TABLE MOUNTAIN TAXI ASSOCIATION	4) Applicant Address: P O BOX 27400 CUMBERWOOD PIETERMARITZBURG KWA-ZULU NATAL 3235
5) Existing Licence Holder: NOT APPLICABLE ID NO. NOT APPLICABLE	6) Existing Licence Holder Address: NOT APPLICABLE
7) Type of application: NEW OPERATING LICENCE	8) Operating Licence Number: LKNKZN0143359
9) Vehicle Type: MINIBUS	10) 1 X 15 (SEATED) + 0 (STANDING)
11) Region: UMGUNGUNDLOVU	
12.1	<p>22068T22068T00055658 - KWAGCINA TO PIETERMARITZBURG.</p> <p>1.FROM APPROVED TAXI RANK AT KWAGCINA WE PICK AND, DROP, FROM MAQONGQO STORE TURN RIGHT VIA NONZILA AND MPISEMHLOPHE TO RETURN TO MAQONGQO STORE, PICK AND DROP GO STRAIGHT TO WARTBURG CROSS, TURN LEFT PICK AND DROP TILL L. C. M. FACTORY, EASTWOOD DROP.</p> <p>TURN RIGHT ON MANNING AVE ROAD GO STRAIGHT PICK AND DROP TURN LEFT TO ORTMAN ROAD (M20) PICK AND DROP, CROSS FREE WAY, TURN RIGHT TO ECHO ROAD PICK AND DROP JOIN EAST STREET ON THE CIRCLE STRAIGHT, TURN LEFT TO LOOP STREET, TURN RIGHT TO RETIEF STREET ON THE CROSS BOSHOP STREET TO MARKET SQUARE TURN RIGHT TO OTTO STREET AND TURN LEFT TO PIETERMARITZ STREET CROSS COMMERCIAL STREET, CHAPEL AND TURN RIGHT BY WEST STREET, RETURN BY BERG STREET PICK AND DROP CROSS CHAPEL, COMMERCIAL, BOSHOP STREET, RETIEF STREET PICK AND DROP CROSS EAST STREET STRAIGHT TO RANK NO.5 AND RETURN.</p>



transport

Department:
Transport
Province of KwaZulu-Natal

GAZETTE

LGKZNG22-2023-AUG

REGION: ALL

1)	Application Number: APP0161485	2)	Gazette Number: LGKZNG22-2023-AUG
3)	Applicant: A SINGH ID NO. 7608235223081 Association: PHOENIX TAXI ASSOCIATION	4)	Applicant Address: 33 COTSWOLD DRIVE WESTVILLE 3629
5)	Existing Licence Holder: M N PHEKUN ID NO. 7003085162086	6)	Existing Licence Holder Address: 28 KENTUCKY DRIVE VIRGINA DURBAN NORTH 4051
7)	Type of application: NORMAL TRANSFER	8)	Operating Licence Number: LGKZN1403002853
9)	Vehicle Type: MINIBUS	10)	1 X 15 (SEATED) + 0 (STANDING)
11)	Region: GREATER NORTH		
12.1	KZPRERC2759398 - PHOENIX INNER CIRCLE ROUTE UNIT 1 – UNIT 13 FROM PHOENIX TAXI RANK NO.86 INTO PANDORA ROAD, PICK UP PASSENGERS, LEFT TO LONGCROFT ROAD, PICK UP PASSENGERS, RIGHT TO PHOENIX HIGHWAY, PICK UP PASSENGERS, RIGHT TO LONG BURY, PICK UP PASSENGERS, CROSS PHOENIX HIGHWAY TO LENHAM DRIVE PICK UP PASSENGERS, LEFT TO FERNHAM DRIE, PICK UP PASSENGERS INTO INDUSTRIAL PARK DRIVE PICK UP PASSENGERS LEFT TO HUNSLT DRIVE PICK UP PASSENGERS, RIGHT TO ABERDARE DRIVE PICK UP PASSENGERS RIGHT TO PHOENIX HIGHWAY, PICK UP PASSENGERS TO HILLHEAD DRIVE RIGHT TO WHITE HOUSE AND RETURN TO PHOENIX ON THE SAME ROUTE.		
12.2	KZPRERC2759447 - INNER CIRCLE UNIT 1, 2, 3, 4, 7 AND 8 FROM PHOENIX TAXI RANK NO.86, LEFT TO LONGCROFT PICK UP PASSENGERS, RIGHT TO PHOENIX HIGHWAY PICK UP PASSENGERS, RIGHT TO RIDGECROFT DRIVE PICK UP PASSENGERS, RIGHT TO LONGBURRY DRIVE PICK UP PASSENGERS, LEFT TO CROFTBURY DRIVE PICK UP PASSENGERS, LEFT TO EASTBURY DRIVE PICK UP PASSENGERS, RIGHT TO WHITE HOUSE SHOPPING CENTRE. FROM WHITE HOUSE SHOPPING CENTRE INTO R103 LEFT INTO PHOENIX HIGHWAY, LEFT TO GREENBURY DRIVE, LEFT TO DALEVIEW DRIVE, LEFT TO STONEBRIDGE DRIVE, LEFT TO RISEGATE DRIVE, LEFT TO STONEBRIDGE DRIVE AGAIN, RIGHT TO GREENBURY DRIVE, LEFT TO TOWER ROAD, LEFT TO CARDINAL ROAD, RIGHT TO STONEBRIDGE DRIVE, LEFT TO ACARA STREET, LEFT TO STONEBRIDGE DRIVE, LEFT TO PHOENIX HIGHWAY, RIGHT TO PANDORA INTO PHOENIX PLAZA TAXI RANK NO.86.		
12.3	KZPRERC2759496 - INNER CIRCLE UNIT 1, 2, 3, 4, 5, 6, 7, 8, 9, 10, 11, 12 AND 13 FROM PHOENIX TAXI RANK NO. 86 TO PANDORA ROAD, RIGHT TO LONGCROFT PICK UP PASSENGERS, RIGHT TO LONGBURY DRIVE PICK UP PASSENGERS, INTO LENHAM DRIVE PICK UP PASSENGERS, LEFT TO WHETSTONE DRIVE, PICK UP PASSENGERS, LEFT TO BROOKSTONE DRIVE PICK UP PASSENGERS AND RETURN AT THE CLINIC, PICK UP PASSENGERS, LEFT TO FERNHAM DRIVE PICK UP PASSENGERS, LEFT TO PHOENIX INDUSTRIAL PARK PICK UP PASSENGERS RIGHT TO PHOENIX HIGHWAY PICK UP PASSENGERS LEFT TO CLAYFIELD DRIVE PICK UP PASSENGERS, LEFT TO CRANBROOK DRIVE PICK UP PASSENGERS, RIGHT TO ROCKFORD DRIVE, LEFT TO REDBURY DRIVE, LEFT TO RUSTON PLACE PICK UP PASSENGERS, LEFT TO PHOENIX HIGHWAY PICK UP PASSENGERS, RIGHT TO R103 INTO WHITE HOUSE AND RETURN ON THE SAME ROUTE.		
12.4	KZPRERC2759545 - INNER CIRCLE UNTI 13, 14, 15 AND 16 FROM PHOENIX PLAZA TAXI RANK NO.86, RIGHT TO PANDORA STREET PICK UP PASSENGERS, RIGHT TO PHATHEON STREET PICK UP PASSENGERS, RIGHT TO J G CHAMPION DRIVE PICK UP PASSENGERS, RIGHT TO BRAISFORD AVENUE PICK UP PASSENGERS INTO TATFORD AVENUE PICK UP PASSENGERS, LEFT TO RUEFORD AVENUE PICK UP PASSENGERS, LEFT TO SUNFORD AVENUE PIC UP PASSENGERS, RIGHT TO LENHAM DRIVE PICK UP PASSENGERS, LEFT TO NORTHCROFT AVENUE PICK UP PASSENGERS LEFT TO AVELEN CRESCENT PICK UP PASSENGERS RIGHT TO NEDLEN ROAD PICK UP PASSENGERS, RIGHT TO ESLEEN CRESCENT PICK UP PASSENGERS LEFT TO NORTHCROFT DRIVE PICK UP PASSENGERS, LEFT TO ESLEEN CRESCENT PICK UP PASSENGERS RIGHT TO RUFFLEEN ROAD PICK UP PASSENGERS RIGHT TO LENHAM DRIVE PICK UP PASSENGERS, LEFT TO WESTHAM DRIVE, PICK UP PASSENGERS RIGHT TO HEXHAM ROAD, PICK UP PASSENGERS, LEFT TO IVERHAM ROAD, PICK UP PASSENGERS RIGHT TO CHIPPENHAM ROAD PICK UP PASSENGERS RIGHT TO WESTHAM ROAD PICK UP PASSENGERS AND TURN BACK AT KWAMAMBA STORES ON WESTHAM ROAD, PICK UP PASSENGERS LEFT TO HEXHAM ROAD, PICK UP PASSENGERS LEFT TO BROOKSFERN ROAD, PICK UP PASSENGERS RIGH TO TOTTENHAM PLACE, PICK UP PASSENGERS LEFT TO HEXHAM, LEFT TO TWICKENHAM PLACE PICK UP PASSENGERS LEFT TO HEXAM, LEFT TO WESTHAM ROAD PICK UP PASSENGERS, LEFT TO LENHAM PICK UP PASSENGERS RIGHT TO JG CHAMPION DRIVE PICK UP PASSENGERS LEFT TO PHOENIX HIGHWAY RIGHT TO PHATHEON INTO PHOENIX PLAZA TAXI RANK NO.86.		
12.5	KZPRERC2759594 - PALM VIEW ROUTE INNER CIRCLE UNIT 20, 21, 23 AND 25 FROM PHOENIX PLAZA TAXI RANK NO.86 LEFT TO PERGUSUS ROAD PICK UP PASSENGERS, RIGHT TO PHOENIX HIGHWAY PICK UP PASSENGERS, LEFT TO HANNAFORD DRIVE PICK UP PASSENGERS, RIGHT TO CANEHAVEN DRIVE PICK UP PASSENGERS, RIGHT TO JG CHAMPION DRIVE PICK UP PASSENGERS, LEFT TO PALMVIEW DRIVE PICK UP PASSENGERS, RIGHT TO TRENANCE PARK DRIVE PICK UP PASSENGERS, LEFT TO CENTRAL PARK DRIVE PICK UP PASSENGERS LEFT TO PALMVIEW DRIVE PICK UP PASSENGERS RIGHT TO JG CHAMPION DRIVE PICK UP PASSENGERS, LEFT TO CANEHAVEN DRIVE PICK UP PASSENGERS, LEFT TO HANNAFORD DRIVE PICK UP PASSENGERS RIGHT TO PHOENIX HIGHWAY PICK UP PASSENGERS, LEFT TO LONGCROFT, RIGHT TO PANDORA ROAD TO PHOENIX TAXI RANK NO.86 IN PHOENIX PLAZA.		
12.6	KZPRERC2759643 - TERRANCE MANOR ROUTE UNTI 15, 19, 20, 23 AND 24 FROM PHOENIX PLAZA RANK NO.86 PICK UP PASSENGERS, RIGHT TO PANDORA ROAD PICK UP PASSENGERS RIGHT TO PHARTHENON STREET PICK UP PASSENGERS RIGHT TO CHARTFORD DRIVE PICK UP PASSENGERS, RIGHT TO CHARTFORD DRIVE PICK UP PASSENGERS, LEFT TO SUNFORD DRIVE PICK UP PASSENGERS, RIGHT TO ALLENFORD DRIVE PICK UP PASSENGERS, LEFT TO DIPSIDE ROAD PICK UP PASSENGERS, LEFT TO HANNAFORD DRIVE PICK UP PASSENGERS, LEFT TO CANEHAVEN DRIVE PICK UP PASSENGERS, INTO BROOKDALE DRIVE PICKUP PASSENGERS , LEFT TO CARDHAM DRIVE AND RETURN ON CARDHAM DRIVE TO JOIN CRESTBROOK DRIVE, LEFT TO PALMVIEW DRIVE PICK UP PASSENGERS LEFT TO TENANCE PARK DRIVE PICK UP PASSENGERS, RIGHT TO CENTRAL PARK DRIVE PICKUP PASSENGERS, RIGHT TOPALMVIEW DRIVE PICKUP PASSENGERS, RIGHT TO CRESTBROOK DRIVE PICK UP PASSENGERS, LEFT TO BROOKDALE DRIVE PICK UP PASSENGERS TO CANEHAVEN DRIVE PICK UP PASSENGERS, RIGHT TO HANNAFORD DRIVE PICK UP PASSENGERS, RIGHT TO PHOENIX HIGHWAY, PICK UP PASSENGERS, LEFT TO LONGCROFT, RIGHT TO PANDORA STREET TO PHOENIX TAXI RANK NO.86 IN PHOENIX PLAZA.		
12.7	KZPRERC2759692 - UNIT 17, 18, 19, 20, 21 AND 22 FROM PHOENIX TAXI RANK NO.86 IN PHOENIX PLAZA, PICK UP PASSENGERS, LEFT TO PARTHENON PICK UP PASSENGERS, RIGHT TO PHOENIX HIGHWAY PICK UP PASSENGERS, LEFT TO STANMORE DRIVE PICK UP PASSENGERS, LEFT TO GROVE END DRIVE PICK UP PASSENGERS, LEFT TO RUDMORE DRIVE PICK UP PASSENGERS, LEFT TO FORESTHAVEN DRIVE PICK UP PASSENGERS, RIGHT TO VIEWHAVEN DRIVE PICK UP PASSENGERS, LEFT TO JG CHAMPION PICK UP PASSENGERS, LEFT TO CANEHAVEN DRIVE PICK UP PASSENGERS, LEFT TO FOREST HAVEN DRIVE PICK UP PASSENGERS, LEFT TO CANEHAVEN DRIVE PICK UP PASSENGERS, LEFT TO FOREST HAVEN DRIVE PICK UP PASSENGERS, RIGHT TO HANNAFORD DRIVE PICK UP PASSENGERS, RIGHT TO PHOENIX HIGHWAY, PICK UP PASSENGERS, LEFT TO LONGCROFT, RIGHT TO PANDORA ROAD TO PHOENIX TAXI RANK IN PHOENIX PLAZA.		



transport

Department:
Transport
Province of KwaZulu-Natal

GAZETTE

LGKZNG22-2023-AUG

REGION: ALL

12.8	<p>KZPRERC2759741 - PHOENIX TO VERULAM FROM PHOENIX PLAZA TAXI RANK NO.86 TOPHOENIX HIGHWAY PCIK UP PASSENGER, TO RANK NO.103 PICK UP PASSENGERS, RIGHT TO WHITEHOUSE PICK UP POINT, PICK UP PASSENGERS CONTINUE TO MT EDGEcombe PICK UP POINT PICK UP PASSENGERS CONTINUE ON R103, LEFT TO M27 (JABU NGCOBO DRIVE) INTO IRELAND STREET VERULAM AND RETURN ON THE SAME ROUTE.</p> <p>PHOENIX TO VERULAM (ALTERNATIVE ROUTE) FROM PHOENIX TAXI RANK NO.86 PICK UP PASSENGERS LEFT TO PEGASUS STREET PICK UP PASSENGERS LEFT TO PHOENIX HIGHWAY PCIK UP PASSENGERS RIGHT TO INDUSTRIAL PARK PICK UP PASSENGERS, RIGHT TO FERNHAM DRIVE PICK UP PASSENGERS, LEFT TO LENHAM DRIVE PICK UP PASSENGERS, LEFT TO JG CHAMPION DRIVE PICK UP PASSENGERS, LEFT TO R102 (GOPALAL HURBANS) RIGHT TO M27, LEFT RO IRELAND STREET TAXI RANK IN VERULAM.</p> <p>RETURN ROUTE FROM IRELAND STREET TAXI RANK IN VERULAM, INTO M27 (JABU NGCOBO) RIGHT TO OLD MAIN ROAD, RIGHT TO PHOENIX PLAZA TAXI RANK IN PHOENIX PLAZA.</p>
12.9	<p>KZPRERC2759790 - PHOENIX TO MT EDGEcombe FROM PHOENIX TAXI RANK NO.86 IN PHOENIX PLAZA PICK UP PASSENGERS LEFT TO PANDORA STREET PICK UP PASSENGERS LEFT TO PARTHENON PICK UP PASSENGERS RIGHT TO PHOENIX HIGHWAY PICK UP PASSENGERS RIGHT TO R102, LEFT TO SIPHOSETHU ROAD, LEFT TO FLANDERS DRIVE TO FLANDERS MALL IN MT. EDGEcombe AND RETURN TO PHOENIX PLAZA TAXI RANK NO.86 IN PHOENIX PLAZA ON THE SAME ROUTE.</p>
12.10	<p>KZPRERC2759839 - PHOENIX TO DURBAN FROM PHOENIX TAXI RANK NO.86 IN PHOENIX PLAZA PICK UP PASSENGERS, LEFT TO PANDORA STREET PICK UP PASSENGERS, LEFT TO PARTHENON PICK UP PASSENGERS, RIGHT TOPHOENIX HIGHWAY PICK UP PASSENGERS, RIGHT TO R102, LEFT TO SIPHOSETHU ROAD, LEFT TO FLANDERS DRIVE, INTO M41, RIGHT INTO BRAMFISHER ROAD, LEFT TO SOLDIERS WAY LEFT TO DENNIS HURLEY STREET, LEFT TO INGCUCE STREET, LEFT TO A B XUMA STREET INTO RANK NO.79 IN DURBAN. RANK 39 IN DURBAN FROM BRAMFISHER ROAD LEFT TO GREY STREET LEFT TO PRINCE EDWARD STREET TO RANK NO.39 IN DURBAN AND RETURN TO PHOENIX. RANK 57 IN DURBAN FROM JULIUS NYERERE AVENUE RIGHT TO MARKET ROAD RIGHT TO JOHANNES NKOSI STREET TO RANK 57 IN DURBAN AND RETURN TO PHOENIX. RANK 250 IN DURBAN FROM BRAMFISHER ROAD INTO DAVID WEBSTER STREET RIGHT TO JULIUS NYERERE AVENUE, RIGHT TO MARKET ROAD TAXI RANKNO.250 AND RETURN TO PHOENIX.</p>



transport

Department:
Transport
Province of KwaZulu-Natal

GAZETTE

LGKZNG22-2023-AUG

REGION: ALL

1) Application Number: APP0161486	2) Gazette Number: LGKZNG22-2023-AUG
3) Applicant: T KHUMALO ID NO. 9808175308086 Association: DAMBUZA TAXI ASSOCIATION	4) Applicant Address: 9 OLD MAIN ROAD EDENDALE PIETERMARITZBURG 3217
5) Existing Licence Holder: HL NGCOBO ID NO. 7409065632081	6) Existing Licence Holder Address: SUITE 261 X 9118 POSTNET PIETERMARITZBURG KWA-ZULU NATAL 3201
7) Type of application: NORMAL TRANSFER	8) Operating Licence Number: LGKZN0403001174
9) Vehicle Type: MINIBUS	10) 1 X 15 (SEATED) + 0 (STANDING)
11) Region: UMGUNGUNDLOVU	
12.1	<p>22069C22068T00055648 - DAMBUZA TO PROFESSOR NYEMBEZI (SYMONS CENTRE) TAXI TERMINAL</p> <p>DAMBUZA INBOUND: FROM DAMBUZA – JOBE BUTCHERY (KPE0016) TO PROFESSOR NYEMBEZI (SYMONS CENTRE) TAXI TERMINAL (KPC0093). ROUTE: DAMBUZA, MACHIBINI, MR7, MOSES MABHIDA (EDENDALE), LANGALIBALELE (LONGMARKET), BOSHOF.</p> <p>OUTBOUND: FROM PROFESSOR NYEMBEZI (SYMONS CENTRE) TAXI TERMINAL (KPC0093) TO DAMBUZA – JOBE BUTCHERY (KPE0016). ROUTE: PIETERMARITZBURG, PINE, MOSES MABHIDA (EDENDALE), MR7, MACHIBISA, DAMBUZA.</p> <p>ALTERNATE ROUTINGS.</p> <p>INBOUND: DAMBUZA, MACHIBINI, MR7, MOSES MABHIDA (EDENDALE), LANGALIBALELE (LONGMARKET), RETIEF, CHURCH. B. DAMBUZA, MACHIBISA, MR7, MOSES MABHIDA (EDENDALE), LANGALIBALELE (LONGMARKET). C. PIETERMARITZ, GARFIELD, CHURCH DAMBUZA, MACHIBISA, MR7, MOSES MABHIDA, (EDENDALE), LANGALIBALELE (LONGMARKET), PIETERMARITZ, SYMONS, CHURCH, BOSHOF.</p> <p>OUTBOUND: PIETERMARITZ, WEST STREET BUS/TAXI STATION, WEST JABU NDLOVU (LOOP), MOSES MABHIDA (EDENDALE), MR7, MACHIBISA, DAMBUZA. B. PIETERMARITZ, WEST STREET BUS/TAXI STATION, WEST, BURGER, MOSES MABHIDA (EDENDALE), MR7, MACHIBISA, DAMBUZA. C. PIETERMARITZ, WEST STREET BUS/TAXI STATION, WEST, PRINCE ALFRED, CAMPSDRIFT, MOSES MABHIDA (EDENDALE), MR7, MACHIBISA, DAMBUZA</p> <p>RESTRICTIONS THE OFF-LOADING OF PASSENGERS ALONG MR7 ONLY PERMITTED BETWEEN THE CALUZA ROAD AND MACHIBISA ROAD INTERSECTION (INBOUND ROUTE AND OUTBOUND ROUTE). ON THIS SECTION OF THE ROUTE THE LOADING OF PASSENGERS IS NOT PERMITTED.</p>
12.2	<p>22068T22068T00055653 - DAMBUZA TO PROFESSOR NYEMBEZI (SYMONS CENTRE) TAXI TERMINAL</p> <p>NTABENI INBOUND: FROM DAMBUZA-JOBE BUTCHERY KPE001 TO PROFESSOR NYEMBEZI (SYMONS CENTRE) TAXI TERMINAL (KPC0093). ROUTE: DAMBUZA, UNNAMED ROAD, H1, HH2, MACHIBISA, MR7, MOSES MABHIDA (EDENDALE), LANGALIBALELE (LONGMARKET), BOSHOF.</p> <p>OUTBOUND: FROM PIETERMARTZ, PINE, MOSES MABHIDA (EDENDALE), MR7, MACHIBISA, HH2 H1, UNNAMED ROAD, DAMBUZA.</p> <p>ALTERNATE ROUTING</p> <p>INBOUND: A. DAMBUZA, UNNAMED ROAD, H1, HH2, MACHIBISA, MR7, MOSES MABHIDA (EDENDALE), LANGALIBALELE (LONGMARKET), RETIEF, CHURCH. B. DAMBUZA, UNNAMED ROAD, H1, HH2, MACHIBISA, MR7, MOSES MABHIDA (EDENDALE), LANGALIBALELE (LONGMARKET), RETIEF, PIETERMARITZ, BOURKE, CHURCH. C. DAMBUZA, UNNAMED ROAD, H1, HH2, MACHIBISA, MR7, MOSES MABHIDA (EDENDALE), LANGALIBALELE (LONGMARKET), RETIEF, CHURCH, PIETERMARTZ, SYMONS, CHURCH, BOSHOF.</p> <p>OUTBOUND: A. PIETERMARITZ, WEST STREET BUS/TAXI STATION, WEST, JABU NDLOVU (LOOP), MOSES MABHIDA (EDENDALE), MR7, MACHIBISA, HH2, H1, UNNAMED ROAD, DAMBUZA. B. PIETERMARITZ, WEST STREET BUS/TAXI STATION, WEST, BURGER, MOSES MABHIDA (EDENDALE), MR7, MACHIBISA, HH2, H1, UNNAMED ROAD, DAMBUZA. C. PIETERMARTZ, WET STREET BUS/TAXI STATION, WEST, PRINCE ALFRED, CAMPSDRIFT, MOSES MABHIDA (EDENDALE), MR7, MACHIBISA, HH2, H1, UNNAMED ROAD, DAMBUZA.</p> <p>RESTRICTIONS THE OFF-LOADING OF PASSENGERS ALONG MR7 ONLY PERMITTED BETWEEN THE CALUZA ROAD AND MACHIBISA ROAD INTERSECTIONS (INBOUNDING ROUTE AND OUTBOUND ROUTE). ON THIS SECTION OF THE ROUTE THE LOADING OF PASSENGERS IS NOT PERMITTED.</p>



transport

Department:
Transport
Province of KwaZulu-Natal

GAZETTE

LGKZNG22-2023-AUG

REGION: ALL

12.3	<p>22068T22068T00055654 - DAMBUZA TO PROFESSOR NYEMBEZI (SYMONS CENTRE) TAXI TERMINAL</p> <p>ESITEBHISINI FROM: DAMBUZA-JOBE BUTCHERY (KPE0016) TO PROFESSOR NYEMBEZI (SYMONS CENTRE) TAXI TERMINAL (KPC0093).</p> <p>INBOUND ROUTE: DAMBUZA, SITEBHISINI, MR7, MABHIDA (EDENDALE), LANGALIBALELE (LONGMARKET), BOSHOF.</p> <p>OUTBOUND FROM: PROFESSOR NYEMBEZI (SYMONS CENTRE) TAXI TERMINAL (KPC0093) TO (DESTINATION): DAMBUZA-JOBE BUTCHERY (KPE0016). ROUTE: PIETERMARITZ, PINE, MOSES MABHIDA (EDENDALE), MR7, SITEBHISINI, DAMBUZA.</p> <p>ALTERNATE ROUTING</p> <p>INBOUND A. DAMBUZA, SITEBHISINI, MR7, MOSES MABHIDA (EDENDALE), LANGALIBALELE (LONGMARKET), RETIEF CHURCH. B. DAMBUZA, SITEBHISINI, MR7, MOSES MABHIDA (EDENDALE), LANGALIBALELE (LONGMARKET), RETIEF, PIETERMARITZ C. DAMBUZA, SITEBHISINI, MR7, MOSES MABHIDA (EDENDALE), LANGALIBALELE (LONGMARKET), RETIEF PIETERMARITZ, SYMONS, CHURCH, BOSHOF.</p> <p>OUTBOUND A. PIETERMARTZ, WEST STREET BUS/TAXI STATION, WEST, JABU NDLOVU (LOOP), MOSES MABHIDA (EDENDALE), MR7, SITEBHISINI, DAMBUZA. B. PIETERMARITZ, WEST STREET BUS/TAXI STATION, WEST, BURGER, MOSES MABHIDA (EDENDALE), MR7, SITEBHISINI, DAMBUZA. C. PIETERMARITZ, WEST STREET BUS/TAXI STATION, WEST, PRINCE ALFRED, CAMPSDRIFT, MOSES MABHIDA (EDENDALE), MR7, SITEBHISINI, DAMBUZA.</p> <p>RESTRICTIONS THE OFF-LOADING OF PASSENGERS ALONG MR7 ONLY PERMITTED BETWEEN THE CALUZA ROAD AND MACHIBISA ROAD INTERSECTIONS (INBOUND ROUTE AND OUTBOUND ROUTE). ON THIS SECTION OF THE ROUTE THE LOADING OF PASSENGERS IS NOT PERMITTED.</p>
12.4	<p>22069C22068T00055652 - DAMBUZA TO PROFESSOR NYEMBEZI (SYMONS CENTRE) TAXI TERMINAL</p> <p>MACHIBISA INBOUND: FROM DAMBUZA JOE BUTCHERY (KPE0016) TO PROFESSOR NYEMBEZI (SYMONS CENTRE) TAXI TERMINAL (KPC0093). ROUTE: DAMBUZA, MACHIBISA, NANTSHI, UNNMAED ROAD, HH6, HH5, V771, MACHIBISA, HADEBE, LEFT MOUNT PATRIDGE, RIGHT PATA, MACHIBISA, MR7, MOSES MABHIDA (EDENDALE), LANGALIBALELE (LONGMARKET), BOSHOF.</p> <p>OUTBOUND.</p> <p>FROM PROFESSOR NYEMBEZI (SYMONS CENTRE) TAXI TERMINAL (KPC0093) TO DAMBUZA-JOBE BUTCHERY (KPE0016). ROUTE: PIETERMARITZ, PINE, MOSES, MABHIDA, (EDENDALE) MR7, MACHIBISA, NANTSHI, UNNAMED ROAD, HH6, HH5, V771, MACHUBISA, HADEBE, LEFT MOUNT PATRIDGE, RIGHT PATA, MACHIBISA, DAMBUZA.</p> <p>ALTERNATE ROUTINGS</p> <p>INBOUND A. DAMBUZA, MACHIBISA, NANTSHI, UNNMAED ROAD, HH6, HH5, V771, MACHIBISA, HADEBE, LEFT MOUNT PATRIDGE, RIGHT PATA, MACHIBISA, MR7, MOSES MABHIDA (EDENDALE), (LONGMARKET), RIETIEF, CHURCH. B. DAMBUZA, MACHIBISA, NANTSHI, UNNMAED ROAD, HH6, HH5, V771, MACHIBISA, HADEBE, LEFT MOUNT PATRIDGE, RIGHT PATA, MACHIBISA, MR7, MOSES MABHIDA (EDENDALE), LANGALIBALELE (LONGMARKET), RETIEF, PIETERMARITZ, SYMONS, CHURCH, BOSHOF. C. DAMBUZA, MACHIBISA, NATSHI, UNNAMED ROAD PATRIDGE, RIGHT PATA, MACHIBISA, MR7, MOSES MABHIDA (EDENDALE), LANGALIBALELE (LONGMARKET), RETIEF, PIETERMARITZ, STMONS, CHURCH, BOSHOF.</p> <p>OUTBOUND. A. PIETERMARITZ, WEST STREET BUS /TAXI STATION, WEST, JABU NDLOVU (LOOP), MOSES MABHIDA (EDENDALE), MR7, MACHIBISA, NANSTHI, UNNAMED ROAD, HH6, HH5, V771, MACHIBISA, HADEBE, LEFT MOUNT PATRIDGE, RIGHT PATA, MACHIBISA, DAMBUZA. B. PIETERMARITZ, WEST STREET BUS/TAXI STATION, WET, BURGER, MOSES MABHIDA (EDENDALE), MR7, MACHIBISA, NANTSHI, UNNAMED ROAD, HH6, HH5, V771, MACHIBISA, HADEBE, LEFT MOUNT PATRIDGE, RIGHT PATA, MACHIBISA, DAMBUZA. C. PIETERMARITZ, WEST STREET BUS/TAXI STATION, WET, PRINCE ALFRED, CAMPSDRIFT, MOSES MABHIDA (EDENDALE), MR7, MACHIBISA, NANTSHI, UNNAMED ROAD, HH6, HH5, V771, MACHIBISA, HADEBE, LEFT MOUNT PATRIDGE, RIGHT PATA, MACHIBISA, DAMBUZA.</p> <p>RESCRICTIONS THE OFF-LOADING OF PASSENGERS ALONG MR7 ONLY PERMITTED BETWEEN THE CALUZA ROAD AND MACHIBISA ROAD INTERSECTIONS (INBOUND ROUTE AND OUTBOUND ROUTE). ON THIS SECTION OF THE ROUTE THE LOADING OF PASSENGERS IS NOT PERMITTED.</p>



transport

Department:
Transport
Province of KwaZulu-Natal

GAZETTE

LGKZNG22-2023-AUG

REGION: ALL

1) Application Number: APP0161487	2) Gazette Number: LGKZNG22-2023-AUG
3) Applicant: A SINGH ID NO. 7608235223081 Association: PHOENIX TAXI ASSOCIATION	4) Applicant Address: 33 COTSWOLD DRIVE WESTVILLE 3629
5) Existing Licence Holder: S NAIDOO ID NO. 6706160581084	6) Existing Licence Holder Address: 212 ESSELEN CRESCENT UNIT 13 LENHAM PHOENIX 4068
7) Type of application: NORMAL TRANSFER	8) Operating Licence Number: LGKZN1403002852
9) Vehicle Type: MINIBUS	10) 1 X 15 (SEATED) + 0 (STANDING)
11) Region: GREATER NORTH	
12.1	KZPRERC2759398 - PHOENIX INNER CIRCLE ROUTE UNIT 1 – UNIT 13 FROM PHOENIX TAXI RANK NO.86 INTO PANDORA ROAD, PICK UP PASSENGERS, LEFT TO LONGCROFT ROAD, PICK UP PASSENGERS, RIGHT TO PHOENIX HIGHWAY, PICK UP PASSENGERS, RIGHT TO LONG BURY, PICK UP PASSENGERS, CROSS PHOENIX HIGHWAY TO LENHAM DRIVE PICK UP PASSENGERS, LEFT TO FERNHAM DRIE, PICK UP PASSENGERS INTO INDUSTRIAL PARK DRIVE PICK UP PASSENGERS LEFT TO HUNSLET DRIVE PICK UP PASSENGERS, RIGHT TO ABERDARE DRIVE PICK UP PASSENGERS RIGHT TO PHOENIX HIGHWAY, PICK UP PASSENGERS TO HILLHEAD DRIVE RIGHT TO WHITE HOUSE AND RETURN TO PHOENIX ON THE SAME ROUTE.
12.2	KZPRERC2759447 - INNER CIRCLE UNIT 1, 2, 3, 4, 7 AND 8 FROM PHOENIX TAXI RANK NO.86, LEFT TO LONGCROFT PICK UP PASSENGERS, RIGHT TO PHOENIX HIGHWAY PICK UP PASSENGERS, RIGHT TO RIDGECROFT DRIVE PICK UP PASSENGERS, RIGHT TO LONGBURRY DRIVE PICK UP PASSENGERS, LEFT TO CROFTBURY DRIVE PICK UP PASSENGERS, LEFT TO EASTBURY DRIVE PICK UP PASSENGERS, RIGHT TO WHITE HOUSE SHOPPING CENTRE. FROM WHITE HOUSE SHOPPING CENTRE INTO R103 LEFT INTO PHOENIX HIGHWAY, LEFT TO GREENBURY DRIVE, LEFT TO DALEVIEW DRIVE, LEFT TO STONEBRIDGE DRIVE, LEFT TO RISEGATE DRIVE, LEFT TO STONEBRIDGE DRIVE AGAIN, RIGHT TO GREENBURY DRIVE, LEFT TO TOWER ROAD, LEFT TO CARDINAL ROAD, RIGHT TO STONEBRIDGE DRIVE, LEFT TO ACARA STREET, LEFT TO STONEBRIDGE DRIVE, LEFT TO PHOENIX HIGHWAY, RIGHT TO PANDORA INTO PHOENIX PLAZA TAXI RANK NO.86.
12.3	KZPRERC2759496 - INNER CIRCLE UNIT 1, 2, 3, 4, 5, 6, 7, 8, 9, 10, 11, 12 AND 13 FROM PHOENIX TAXI RANK NO. 86 TO PANDORA ROAD, RIGHT TO LONGCROFT PICK UP PASSENGERS, RIGHT TO LONGBURY DRIVE PICK UP PASSENGERS, INTO LENHAM DRIVE PICK UP PASSENGERS, LEFT TO WHETSTONE DRIVE, PICK UP PASSENGERS, LEFT TO BROOKSTONE DRIVE PICK UP PASSENGERS AND RETURN AT THE CLINIC, PICK UP PASSENGERS, LEFT TO FERNHAM DRIVE PICK UP PASSENGERS, LEFT TO PHOENIX INDUSTRIAL PARK PICK UP PASSENGERS RIGHT TO PHOENIX HIGHWAY PICK UP PASSENGERS LEFT TO CLAYFIELD DRIVE PICK UP PASSENGERS, LEFT TO CRANBROOK DRIVE PICK UP PASSENGERS, RIGHT TO ROCKFORD DRIVE, LEFT TO REDBURY DRIVE, LEFT TO RUSTON PLACE PICK UP PASSENGERS, LEFT TO PHOENIX HIGHWAY PICK UP PASSENGERS, RIGHT TO R103 INTO WHITE HOUSE AND RETURN ON THE SAME ROUTE.
12.4	KZPRERC2759545 - INNER CIRCLE UNIT 13, 14, 15 AND 16 FROM PHOENIX PLAZA TAXI RANK NO.86, RIGHT TO PANDORA STREET PICK UP PASSENGERS, RIGHT TO PHATHEON STREET PICK UP PASSENGERS, RIGHT TO J G CHAMPION DRIVE PICK UP PASSENGERS, RIGHT TO BRAISFORD AVENUE PICK UP PASSENGERS INTO TATFORD AVENUE PICK UP PASSENGERS, LEFT TO RUEFORD AVENUE PICK UP PASSENGERS, LEFT TO SUNFORD AVENUE PICK UP PASSENGERS, RIGHT TO LENHAM DRIVE PICK UP PASSENGERS, LEFT TO NORTHCROFT AVENUE PICK UP PASSENGERS LEFT TO AVELEN CRESCENT PICK UP PASSENGERS RIGHT TO NEDLEN ROAD PICK UP PASSENGERS, RIGHT TO ESLEEN CRESCENT PICK UP PASSENGERS LEFT TO NORTHCROFT DRIVE PICK UP PASSENGERS, LEFT TO ESLEEN CRESCENT PICK UP PASSENGERS RIGHT TO RUFFLEEN ROAD PICK UP PASSENGERS RIGHT TO LENHAM DRIVE PICK UP PASSENGERS, LEFT TO WESTHAM DRIVE, PICK UP PASSENGERS RIGHT TO HEXHAM ROAD, PICK UP PASSENGERS, LEFT TO IVERHAM ROAD, PICK UP PASSENGERS RIGHT TO CHIPPENHAM ROAD PICK UP PASSENGERS RIGHT TO WESTHAM ROAD PICK UP PASSENGERS AND TURN BACK AT KWAMAMBA STORES ON WESTHAM ROAD, PICK UP PASSENGERS LEFT TO HEXHAM ROAD, PICK UP PASSENGERS LEFT TO BROOKSFERN ROAD, PICK UP PASSENGERS RIGHT TO TOTTENHAM PLACE, PICK UP PASSENGERS LEFT TO HEXHAM, LEFT TO TWICKENHAM PLACE PICK UP PASSENGERS LEFT TO HEXAM, LEFT TO WESTHAM ROAD PICK UP PASSENGERS, LEFT TO LENHAM PICK UP PASSENGERS RIGHT TO JG CHAMPION DRIVE PICK UP PASSENGERS LEFT TO PHOENIX HIGHWAY RIGHT TO PHATHEON INTO PHOENIX PLAZA TAXI RANK NO.86.
12.5	KZPRERC2759594 - PALM VIEW ROUTE INNER CIRCLE UNIT 20, 21, 23 AND 25 FROM PHOENIX PLAZA TAXI RANK NO.86 LEFT TO PERGUSUS ROAD PICK UP PASSENGERS, RIGHT TO PHOENIX HIGHWAY PICK UP PASSENGERS, LEFT TO HANNAFORD DRIVE PICK UP PASSENGERS, RIGHT TO CANEHAVEN DRIVE PICK UP PASSENGERS, RIGHT TO JG CHAMPION DRIVE PICK UP PASSENGERS, LEFT TO PALMVIEW DRIVE PICK UP PASSENGERS, RIGHT TO TRENANCE PARK DRIVE PICK UP PASSENGERS, LEFT TO CENTRAL PARK DRIVE PICK UP PASSENGERS LEFT TO PALMVIEW DRIVE PICK UP PASSENGERS RIGHT TO JG CHAMPION DRIVE PICK UP PASSENGERS, LEFT TO CANEHAVEN DRIVE PICK UP PASSENGERS, LEFT TO HANNAFORD DRIVE PICK UP PASSENGERS RIGHT TO PHOENIX HIGHWAY PICK UP PASSENGERS, LEFT TO LONGCROFT, RIGHT TO PANDORA ROAD TO PHOENIX TAXI RANK NO.86 IN PHOENIX PLAZA.
12.6	KZPRERC2759643 - TERRANCE MANOR ROUTE UNIT 15, 19, 20, 23 AND 24 FROM PHOENIX PLAZA TAXI RANK NO.86 PICK UP PASSENGERS, RIGHT TO PANDORA ROAD PICK UP PASSENGERS RIGHT TO PHARTHENON STREET PICK UP PASSENGERS RIGHT TO CHARTFORD DRIVE PICK UP PASSENGERS, RIGHT TO CHARTFORD DRIVE PICK UP PASSENGERS, LEFT TO SUNFORD DRIVE PICK UP PASSENGERS, RIGHT TO ALLENFORD DRIVE PICK UP PASSENGERS, LEFT TO DIPSIDE ROAD PICK UP PASSENGERS, LEFT TO HANNAFORD DRIVE PICK UP PASSENGERS, LEFT TO CANEHAVEN DRIVE PICK UP PASSENGERS, INTO BROOKDALE DRIVE PICKUP PASSENGERS, LEFT TO CARDHAM DRIVE AND RETURN ON CARDHAM DRIVE TO JOIN CRESTBROOK DRIVE, LEFT TO PALMVIEW DRIVE PICK UP PASSENGERS LEFT TO TENANCE PARK DRIVE PICK UP PASSENGERS, RIGHT TO CENTRAL PARK DRIVE PICKUP PASSENGERS, RIGHT TOPALMVIEW DRIVE PICKUP PASSENGERS, RIGHT TO CRESTBROOK DRIVE PICK UP PASSENGERS, LEFT TO BROOKDALE DRIVE PICK UP PASSENGERS TO CANEHAVEN DRIVE PICK UP PASSENGERS, RIGHT TO HANNAFORD DRIVE PICK UP PASSENGERS, RIGHT TO PHOENIX HIGHWAY, PICK UP PASSENGERS, LEFT TO LONGCROFT, RIGHT TO PANDORA STREET TO PHOENIX TAXI RANK NO.86 IN PHOENIX PLAZA.
12.7	KZPRERC2759692 - UNIT 17, 18, 19, 20, 21 AND 22 FROM PHOENIX TAXI RANK NO.86 IN PHOENIX PLAZA, PICK UP PASSENGERS, LEFT TO PARTHENON PICK UP PASSENGERS, RIGHT TO PHOENIX HIGHWAY PICK UP PASSENGERS, LEFT TO STANMORE DRIVE PICK UP PASSENGERS, LEFT TO GROVE END DRIVE PICK UP PASSENGERS, LEFT TO RUDMORE DRIVE PICK UP PASSENGERS, LEFT TO FORESTHAVEN DRIVE PICK UP PASSENGERS, RIGHT TO VIEWHAVEN DRIVE PICK UP PASSENGERS, LEFT TO JG CHAMPION PICK UP PASSENGERS, LEFT TO CANEHAVEN DRIVE PICK UP PASSENGERS, LEFT TO FOREST HAVEN DRIVE PICK UP PASSENGERS, LEFT TO CANEHAVEN DRIVE PICK UP PASSENGERS, LEFT TO FOREST HAVEN DRIVE PICK UP PASSENGERS, RIGHT TO HANNAFORD DRIVE PICK UP PASSENGERS, RIGHT TO PHOENIX HIGHWAY, PICK UP PASSENGERS, LEFT TO LONGCROFT, RIGHT TO PANDORA ROAD TO PHOENIX TAXI RANK IN PHOENIX PLAZA.



transport

Department:
Transport
Province of KwaZulu-Natal

GAZETTE

LGKZNG22-2023-AUG

REGION: ALL

12.8	<p>KZPRERC2759741 - PHOENIX TO VERULAM FROM PHOENIX PLAZA TAXI RANK NO.86 TOPHOENIX HIGHWAY PCIK UP PASSENGER, TO RANK NO.103 PICK UP PASSENGERS, RIGHT TO WHITEHOUSE PICK UP POINT, PICK UP PASSENGERS CONTINUE TO MT EDGEcombe PICK UP POINT PICK UP PASSENGERS CONTINUE ON R103, LEFT TO M27 (JABU NGCOBO DRIVE) INTO IRELAND STREET VERULAM AND RETURN ON THE SAME ROUTE.</p> <p>PHOENIX TO VERULAM (ALTERNATIVE ROUTE) FROM PHOENIX TAXI RANK NO.86 PICK UP PASSENGERS LEFT TO PEGASUS STREET PICK UP PASSENGERS LEFT TO PHOENIX HIGHWAY PCIK UP PASSENGERS RIGHT TO INDUSTRIAL PARK PICK UP PASSENGERS, RIGHT TO FERNHAM DRIVE PICK UP PASSENGERS, LEFT TO LENHAM DRIVE PICK UP PASSENGERS, LEFT TO JG CHAMPION DRIVE PICK UP PASSENGERS, LEFT TO R102 (GOPALAL HURBANS) RIGHT TO M27, LEFT RO IRELAND STREET TAXI RANK IN VERULAM.</p> <p>RETURN ROUTE FROM IRELAND STREET TAXI RANK IN VERULAM, INTO M27 (JABU NGCOBO) RIGHT TO OLD MAIN ROAD, RIGHT TO PHOENIX PLAZA TAXI RANK IN PHOENIX PLAZA.</p>
12.9	<p>KZPRERC2759790 - PHOENIX TO MT EDGEcombe FROM PHOENIX TAXI RANK NO.86 IN PHOENIX PLAZA PICK UP PASSENGERS LEFT TO PANDORA STREET PICK UP PASSENGERS LEFT TO PARTHENON PICK UP PASSENGERS RIGHT TO PHOENIX HIGHWAY PICK UP PASSENGERS RIGHT TO R102, LEFT TO SIPHOSETHU ROAD, LEFT TO FLANDERS DRIVE TO FLANDERS MALL IN MT. EDGEcombe AND RETURN TO PHOENIX PLAZA TAXI RANK NO.86 IN PHOENIX PLAZA ON THE SAME ROUTE.</p>
12.10	<p>KZPRERC2759839 - PHOENIX TO DURBAN FROM PHOENIX TAXI RANK NO.86 IN PHOENIX PLAZA PICK UP PASSENGERS, LEFT TO PANDORA STREET PICK UP PASSENGERS, LEFT TO PARTHENON PICK UP PASSENGERS, RIGHT TOPHOENIX HIGHWAY PICK UP PASSENGERS, RIGHT TO R102, LEFT TO SIPHOSETHU ROAD, LEFT TO FLANDERS DRIVE, INTO M41, RIGHT INTO BRAMFISHER ROAD, LEFT TO SOLDIERS WAY LEFT TO DENNIS HURLEY STREET, LEFT TO INGCUCE STREET, LEFT TO A B XUMA STREET INTO RANK NO.79 IN DURBAN. RANK 39 IN DURBAN FROM BRAMFISHER ROAD LEFT TO GREY STREET LEFT TO PRINCE EDWARD STREET TO RANK NO.39 IN DURBAN AND RETURN TO PHOENIX. RANK 57 IN DURBAN FROM JULIUS NYERERE AVENUE RIGHT TO MARKET ROAD RIGHT TO JOHANNES NKOSI STREET TO RANK 57 IN DURBAN AND RETURN TO PHOENIX. RANK 250 IN DURBAN FROM BRAMFISHER ROAD INTO DAVID WEBSTER STREET RIGHT TO JULIUS NYERERE AVENUE, RIGHT TO MARKET ROAD TAXI RANKNO.250 AND RETURN TO PHOENIX.</p>



transport

Department:
Transport
Province of KwaZulu-Natal

GAZETTE

LGKZNG22-2023-AUG

REGION: ALL

1)	Application Number: APP0161512	2)	Gazette Number: LGKZNG22-2023-AUG
3)	Applicant: DP MBHENSE ID NO. 6109110475087 Association: KLIPRIVER TAXI ASSOCIATION	4)	Applicant Address: PO BOX 4050 LADYSMITH 3370
5)	Existing Licence Holder: NOT APPLICABLE ID NO. NOT APPLICABLE	6)	Existing Licence Holder Address: NOT APPLICABLE
7)	Type of application: NEW OPERATING LICENCE	8)	Operating Licence Number: LGKZN0303000951
9)	Vehicle Type: MINIBUS	10)	1 X 15 (SEATED) + 0 (STANDING)
11)	Region: UTHUKELA		
12.1	2202DH2202DH00051140 - FROM KLIPRIVER TAXI RANK TO POINTS WITHIN THE PROVINCE OF KWAZULU-NATAL ONLY. NO PICKING UP OR SETTING DOWN OF PASSENGERS EN ROUTE.		
12.2	<p>2202DJ2100BF00051124 - HOBBSLAND TO LADYSMITH / LYELL STREET TAXI RANK.</p> <p>INBOUND.</p> <p>FROM APPROVED TAXI RANK D 343 ROAD, ALONG D343 ROAD, LOAD AND OFF LOAD PASSENGERS, ALONG D343 ROAD, EMHLANGANYELWA, TURN OFF, LOAD AND OFF LOAD D343 ROAD NGOJE, TURN OFF, LOAD AND OFF LOAD ALONG D343 ROAD KWA-MANZINI TURN OFF, LOAD AND OFF LOAD ALONG D343 ROAD INTO HYDEPARK ROAD, OFF LOAD ONLY, ALONG HYDE PARK INTO DIAMOND ROAD, ALONG DIAMOND ROADS, OFF LOAD ONLY, ALONG DIAMOND ROAD, TURN LEFT INTO EGERTON ROAD ALONG, TURN RIGHT INTO MURCHISON STREET, TURN LEFT INTO ALEXANDER STREET, ALONG ALEXANDRA STREET TURN RIGHT INTO LYELL STREET AND TURN LEFT INTO APPROVED TAXI RANK IN OK.</p> <p>OUTBOUND.</p> <p>FROM LYELL STREET TAXI RANK OPPOSITE OK TURN RIGHT INTO LYELL STREET, ALONG LYELL STREET, INTO CRAWSHAW ROAD, TURN LEFT INTO ALBERT STREET, TURN RIGHT INTO MURCHISON STREET, TURN LEFT INTO EGERTON ROAD, TURN RIGHT INTO DIAMOND ROAD, INTO HYDE PARK ROAD, INTO D343 ROAD, KWA-MANZINI TURN OFF, LOAD AND OFFLOAD ALONG D343 ROAD, TURN OFF NGOJE, LOAD AND OFFLOAD D343, TURN OFF EMHLANGANYELWA SCHOOL, LOAD AND OFF LOAD D343 ROAD INTO APPROVED TAXI RANK AT HOBBSLAND.</p>		
12.3	<p>2202F22100BF00051126 - KLEINFONTEIN TO LADYSMITH / LYELL STREET TAXI RANK</p> <p>INBOUND</p> <p>FROM EMBONDWENE KLEINFONTEIN TAXI RANK PROCEED TO EMADONGWENI OFFLOAD AND LOAD, PROCEED TO RIERSTIDE OFFLOAD AND LOAD AND PROCEED INTO INKUTHU ROAD AND TURN LEFT INTO DEBEERS PASS, TURN INTO BESTERS ROAD AND TURN LEFT INTO HARRISMITH ROAD R103 AND PROCEED INTO PORT ROAD, TURN LEFT INTO KEATE STREET INTO ALEXANDRA STREET TURN RIGHT INTO LYELL STREET TAXI RANK. ALTERNATIVELY, FROM PORT ROAD INTO KING STREET, TURN LEFT INTO LYELL STREET AND TURN RIGHT INTO LYELLE STREET TAXI RANK.</p> <p>OUTBOUND</p> <p>FROM LYELL STREET TAXI RANK TURN LEFT INTO QUEEN STREET, TURN LEFT INTO KEATE STREET AND TURN RIGHT INTO PORT ROAD. ALTERNATIVELY, FROM LYELLE STREET TAXI RANK TURN LEFT INTO QUEEN STREET AND LEFT INTO LYELL STREET, TURN RIGHT INTO KING STREET, TURN INTO KING STREET THEN PORT ROAD AND INTO HARRISMITH ROAD R103. PROCEED WITH HARRISMITH ROAD R103 AND TURN INTO BESTER ROAD, INTO DEBEERS PASS, PROCEED AND TURN RIGHT INTO INKUTHU ROAD THEN INTO RIVERSIDE TURN OFF, OFFLOAD AND LOAD AND PROCEED TO EMADONGWENI, OFFLOAD AND LOAD AND PROCEED TO EMBONDWANE KLEINFONTEIN TAXI RANK.</p>		
12.4	<p>2202DH2202DH00051141 - CONDITIONS/RESTRICTIONS</p> <p>PASSENGERS MAY BE PICKED UP AND/OR SET DOWN ONLY AT DESIGNATED TAXI RANK OR TAXI STOP, WHICH SHALL EXCLUDE BUS STOPS.</p> <p>ON THE INBOUND TRIP TO DURBAN, NEWCASTLE, DUNDEE, COLENSO, GREYTOWN NO PASSENGERS MAY BE PICKED UP ENROUTE FROM LEAVING THE MAGISTERIAL OF KLIPRIVER UNTIL REACHING THE DESTINATION RANK.</p> <p>ON THE RETURN TRIP TO KKLIPRIVER, NO PASSENGERS MAY BE SET DOWN UNTIL REACHING THE MAGISTERIAL DISTRICT OF KLIPRIVER.</p> <p>ENTRY OR RANKING ON PRIVATE PROPERTY IS NOT PERMITTED WITHOUT PERMISSION OF THE LANDLORD, A COPY OF WHICH MUST BE SUPPLIED TO THE BOARD BEFORE ISSUE OPERATING LICENCE.</p> <p>WITHOUT HAVING ENTERED INTO AN AGREEMENT WITH OTHER OPERATORS ON A COMMON ROUTE, AS CONTEMPLATED BY SECTION 88 (2) (B) OF ACT 22 OF 2000, THE PICKING UP OR SETTING DOWN OF PASSENGERS ON SUCH ROUTE IS NOT PERMITTED. A COPY OF SUCH AGREEMENT MUST BE SUPPLIED TO THE BOARD.</p> <p>AT RANKS, WHETHER ON -STREET OR OFF-STREET, ONLY THE TAXIS THAT CAN BE ACCOMMODATED IN THE DEMARCATED AREA MAY OCCUPY THE RANK, EXCESS VEHICLES MUST HOLD ELSEWHERE AT DESIGNATED HOLDING AREAS.</p> <p>RANK PERMITS OR LETTERS OF AUTHORITY MUST BE PRODUCED IN RESPECT OF ALL RANKS IN MUNICIPAL ARREARS, IN PARTICULAR MAJOR TOWNS AND CITIES.</p> <p>THE ALLOCATION OF ANY ROUTE OR PORTION OF A ROUTE IS SUBJECT TO THE CONDITION THAT IT HAS BEEN APPROVED AND ALLOCATED IN GOOD FAITH AND THAT SUCH ROUTE WILL BE INVALID SHOULD IT TRANSPIRE THAT THE ROUTE OR PORTION THEREOF WILL, OR HAS CAUSED CONFLICT DUE TO IT HAVING BEEN APPROVED BASED ON INCORRECT OR FALSE INFORMATION SUPPLIED TO THE BOARD OR AS A RESULT OF AN ERROR. IN SUCH INSTANCE THE OPERATING LICENCE MUST BE RETURNED TO THE BOARD FOR CORRECTION.</p> <p>THE VEHICLE MUST BE COVERED BY MOTOR VEHICLE INSURANCE AS WELL AS PERSONAL LIABILITY INSURANCE.</p>		



transport

Department:
Transport
Province of KwaZulu-Natal

GAZETTE

LGKZNG22-2023-AUG

REGION: ALL

1) Application Number: APP0161514	2) Gazette Number: LGKZNG22-2023-AUG
3) Applicant: WT MADUNA ID NO. 5311230697084 Association: KLIPRIVER TAXI ASSOCIATION	4) Applicant Address: 894 WHITE CITY STEADVILLE LADYSMITH KWA-ZULU NATAL 3373
5) Existing Licence Holder: NOT APPLICABLE ID NO. NOT APPLICABLE	6) Existing Licence Holder Address: NOT APPLICABLE
7) Type of application: NEW OPERATING LICENCE	8) Operating Licence Number: LGKZN0303001192
9) Vehicle Type: MINIBUS	10) 1 X 15 (SEATED) + 0 (STANDING)
11) Region: UTHUKELA	
12.1	<p>2202DH2100BF00051127 - ROSBOOM TO LADYSMITH / LYLEE STREET TAXI RANK.</p> <p>INBOUND.</p> <p>A. FROM ROSBOOM TAXI RANK D367 INTO SKIETDRIEF ROAD OR PROCEED ALONG ROSBOOM ROAD AND TURN LEFT INTO R103 OFFLOAD AND LOAD OR ALONG SKIETDRIFT OFFLOAD AND LOAD, TURN INTO KLIPOORT, TURN INTO R103 AND TURN RIGHT INTO N11 AND TURN INTO LYLEE STREET TAXI RANK.</p> <p>INBOUND.</p> <p>B. FROM INSIMBINI TAXI RANK IN ROSBOOM GOODHOPE D367 TURN LEFT INTO R103 OFFLOAD AND LOAD AND TURN RIGHT INTO N11 INTO LYLEE STREET TAXI RANK.</p> <p>OUTBOUND.</p> <p>C. FROM LYLEE STREET TAXI RANK TURN LEFT INTO QUEEN STREET AND TURN LEFT INTO LYLEE STREET INTO N11 AND TURN LEFT INTO R103 ROAD AND TURN RIGHT INTO SKIETDRIFT ROAD AND TURN INTO KIPOORT, OFFLOAD AND LOAD ALONG KLIPOORT AND TURN INTO D367 ROAD AND TURN RIGHT INTO ROSBOOM TAXI RANK. ALTERNATIVELY, FROM R103 ROAD TURN RIGHT INTO D367 OFFLOAD AND LOAD THEN PROCEED INTO INSIMBINI TAXI RANK, GOOD HOPE.</p>
12.2	<p>2202DH2202DH00051141 - CONDITIONS/RESTRICTIONS</p> <p>PASSENGERS MAY BE PICKED UP AND/OR SET DOWN ONLY AT DESIGNATED TAXI RANK OR TAXI STOP, WHICH SHALL EXCLUDE BUS STOPS.</p> <p>ON THE INBOUND TRIP TO DURBAN, NEWCASTLE, DUNDEE, COLENSO, GREYTOWN NO PASSENGERS MAY BE PICKED UP ENROUTE FROM LEAVING THE MAGISTERIAL OF KLIPRIVER UNTIL REACHING THE DESTINATION RANK.</p> <p>ON THE RETURN TRIP TO KKLIPRIVER, NO PASSENGERS MAY BE SET DOWN UNTIL REACHING THE MAGISTERIAL DISTRICT OF KLIPRIVER.</p> <p>ENTRY OR RANKING ON PRIVATE PROPERTY IS NOT PERMITTED WITHOUT PERMISSION OF THE LANDLORD, A COPY OF WHICH MUST BE SUPPLIED TO THE BOARD BEFORE ISSUE OPERATING LICENCE.</p> <p>WITHOUT HAVING ENTERED INTO AN AGREEMENT WITH OTHER OPERATORS ON A COMMON ROUTE, AS CONTEMPLATED BY SECTION 88 (2) (B) OF ACT 22 OF 2000, THE PICKING UP OR SETTING DOWN OF PASSENGERS ON SUCH ROUTE IS NOT PERMITTED. A COPY OF SUCH AGREEMENT MUST BE SUPPLIED TO THE BOARD.</p> <p>AT RANKS, WHETHER ON -STREET OR OFF-STREET, ONLY THE TAXIS THAT CAN BE ACCOMMODATED IN THE DEMARCATED AREA MAY OCCUPY THE RANK, EXCESS VEHICLES MUST HOLD ELSEWHERE AT DESIGNATED HOLDING AREAS.</p> <p>RANK PERMITS OR LETTERS OF AUTHORITY MUST BE PRODUCED IN RESPECT OF ALL RANKS IN MUNICIPAL ARREARS, IN PARTICULAR MAJOR TOWNS AND CITIES.</p> <p>THE ALLOCATION OF ANY ROUTE OR PORTION OF A ROUTE IS SUBJECT TO THE CONDITION THAT IT HAS BEEN APPROVED AND ALLOCATED IN GOOD FAITH AND THAT SUCH ROUTE WILL BE INVALID SHOULD IT TRANSPIRE THAT THE ROUTE OR PORTION THEREOF WILL, OR HAS CAUSED CONFLICT DUE TO IT HAVING BEEN APPROVED BASED ON INCORRECT OR FALSE INFORMATION SUPPLIED TO THE BOARD OR AS A RESULT OF AN ERROR. IN SUCH INSTANCE THE OPERATING LICENCE MUST BE RETURNED TO THE BOARD FOR CORRECTION.</p> <p>THE VEHICLE MUST BE COVERED BY MOTOR VEHICLE INSURANCE AS WELL AS PERSONAL LIABILITY INSURANCE.</p>



transport

Department:
Transport
Province of KwaZulu-Natal

GAZETTE

LGKZNG22-2023-AUG

REGION: ALL

1)	Application Number: APP0161515	2)	Gazette Number: LGKZNG22-2023-AUG
3)	Applicant: MT KHAMBULE ID NO. 8209175941086 Association: HIGHFLATS TAXI ASSOCIATION	4)	Applicant Address: P O BOX 282 HIGHFLATS 3306
5)	Existing Licence Holder: NC KHAMBULE ID NO. 5201170270085	6)	Existing Licence Holder Address: P O BOX 282 HIGHFLATS 3306
7)	Type of application: NORMAL TRANSFER	8)	Operating Licence Number: LGKZN0503000435
9)	Vehicle Type: MINIBUS	10)	1 X 14 (SEATED) + 0 (STANDING)
11)	Region: HARRY GWALA		
12.1	2100HE22066O10048952 - HIGHFLATS TO HLOKOZI FROM HIGHFLATS TAXI RANK INTO R612, TURN INTO AND ALONG P73 TO HLOKOZI TAXI RANK AND RETURN ALONG THE SAME ROUTE.		
12.2	2100HE21004R10048948 - HIGHFLATS TO DURBAN FROM HIGHFLATS TAXI RANK, TURN LEFT INTO R612 AND PROCEED TO PARK RYNIE, LEFT INTO N2 AND PROCEED TO DURBAN, ENTERING DURBAN ALONG THE (M4) SOUTHERN FREEWAY, TURN LEFT INTO MOORE ROAD AND PROCEED TO RANK 100A IN SYDNEY ROAD AND RETURN TO HIGHFLATS TAXI RANK AS FOLLOWS: FROM SYDNEY ROAD TAXI RANK, RIGHT INTO CANBERRA ROAD OR MC DONALD ROAD, RIGHT INTO GALE STREET AND PROCEED AS PER ROUTE 1 IN THE OPPOSITE DIRECTION TO HIGHFLATS TAXI RANK. INBOUND ROUTE SAME AS ROUTE 1 UP TO M4 THEN: LEFT INTO SMITH STREET OR LEFT INTO MOORE ROAD, RIGHT INTO WARWICK AVENUE, LEFT INTO ETNA LANE AND PROCEED TO ETNA ROAD TAXI RANK, AND RETURN SUBSTANTIALLY ALONG THE SAME ROUTES TO HIGHFLATS.		
12.3	2100HE2100H310048949 - HIGHFLATS TO PIETERMARITZBURG FROM HIGH FLATS TAXI RANK, RIGHT INTO AND ALONG R612, TURN RIGHT INTO R56 AND PROCEED TO PORT SHEPSTONE ROAD TAXI RANK IN RICHMOND AND RETURN TO R56 AND PROCEED TO PIETERMARITZBURG, ENTERING PIETERMARITZBURG ALONG RICHMOND ROAD, ALEXANDRA ROAD, LEFT INTO COMMERCIAL ROAD, RIGHT INTO LONGMARKET STREET, LEFT INTO OLD MARKET TAXI RANK AND RETURN ALONG LONGMARKET STREET, RIGHT INTO BOSCHOFF STREET, RIGHT INTO LOOP STREET, LEFT INTO COMMERCIAL ROAD AND RETURN TO HIGHFLATS ALONG THE SAME ROUTE IN THE OPPOSITE DIRECTION.		
12.4	2100HE22069U10048950 - HIGHFLATS TO IXOPO FROM HIGHFLATS TAXI RANK INTO ALONG R612 TO IXOPO, LEFT INTO MAIN STREET TO THE IXOPO TAXI RANK IN MAIN STREET AND RETURN TO HIGHFLATS TAXI RANK ALONG THE SAME ROUTE.		
12.5	2100HE22066O10048951 - HIGHFLATS TO UMZINTO FROM HIGHFLATS TAXI RANK, TURNS LEFT INTO R612 AND PROCEED TO UMZINTO TAXI RANK AND RETURN ALONG THE SAME ROUTE.		
12.6	2100HE22066V10048953 - HIGHFLATS TO ST FAITHS. FROM HIGHFLATS TAXI RANK TO ST FAITHS TAXI RANK ALONG P68 AND RETURN.		



transport

Department:
Transport
Province of KwaZulu-Natal

GAZETTE

LGKZNG22-2023-AUG

REGION: ALL

1) Application Number: APP0161519	2) Gazette Number: LGKZNG22-2023-AUG
3) Applicant: T NGCONGO ID NO. 8612186090084 Association: MOPHELA ESTON TAXI OWNERS ASSOCIATION	4) Applicant Address: 22 NORMANSTONE RD CAMPERDOWN 3720
5) Existing Licence Holder: FB NGCONGO ID NO. 6902200520089	6) Existing Licence Holder Address: P O BOX 3 UMLAAS ROAD KWAZULU NATAL 3730
7) Type of application: NORMAL TRANSFER	8) Operating Licence Number: LGKZN1503000816
9) Vehicle Type: MINIBUS	10) 1 X 15 (SEATED) + 0 (STANDING)
11) Region: DURBAN WEST	
12.1	22068T2100H300050934 - MOPHELA TO RICHMOND FROM APPROVED TAXI RANK AT ESTON (P21), INTO P24, TURN LEFT TO R624 TO RICHMOND, TURN RIGHT TO R56 RICHMOND AND IXOPO MAIN ROAD, TURN LEFT TO SHEPSTONE STREET TO TOWN, TURN RIGHT TO CHILLY STREET, RIGHT INTO NELSON STREET TO APPROVED TAXI RANK IN RICHMOND (CORNER OF CHILLY STREET AND NELSON STREET), DIRECT AND RETURN. FROM APPROVED TAXI RANK IN RICHMOND (CORNER CHILLY STREET AND NELSON STREET), INTO NELSON STREET, INTO CHILLY STREET, LEFT INTO SHEPSTONE STREET, RIGHT INTO R56 RICHMOND AND IXOPO MAIN ROAD, INTO P24, PROCEED TO APPROVED TAXI RANK IN ESTON (P21), DIRECT AND RETURN.
12.2	22068T2100H300050936 - MOPHELA TO PIETERMARITZBURG. FROM MOPHELA TO APPROVED TAXI RANK IN BERG STREET RANK NO. 2 – BELOW RETIEF STREET. FROM APPROVED TAXI RANK IN MOPHELA WHICH IS SITUATED AT THE CORNER OF MEYIWA ROAD AND SANKOTSHE AND MOPHELA ROAD, INTO P430, INTO P385, WHICH BECOMES UITKOMST STREET, CROSS OVER TO VAN DE PLANK SQUARE (PICK UP PASSENGERS ONLY, NO OFF LOADING PASSENGERS), BACK ONTO R103 TOWARDS UMLAAS ROAD, TURN RIGHT INTO R603, TOWARDS UMLAAS ROAD AND JOIN N3, TURN LEFT INTO CHURCH STREET / OLD GREYTOWN ROAD (R33), TURN RIGHT INTO EAST STREET, TURN LEFT INTO PIETERMARITZ STREET, TURN RIGHT INTO PINE STREET, TURN RIGHT INTO BERG STREET, TO THE RANK AT THE CORNER OF RETIEF AND BERG STREET, DIRECT AND RETURN. FROM APPROVED TAXI RANK IN BERG STREET (RANK NO.2) TO APPROVED TAXI RANK IN MOPHELA. FROM BERG STREET RANK (NO. 2), RIGHT INTO EAST STREET, WHICH BECOMES ECHO ROAD, INTO AND ALONG ORTHMANN ROAD, INTO AND ALONG N3, INTO P385 AND INTO P430 AND PROCEED TO APPROVED TAXI RANK IN MOPHELA (AT THE CORNER OF MEYIWA ROAD AND SANKOTSHE AND MOPHELA ROAD), DIRECT AND RETURN.
12.3	22068T22068T00050938 - ESTON TO MID ILLOVO. FROM APPROVED TAXI RANK IN ESTON (P21), TURN INTO R603, MID ILLOVO, PROCEED TO TAXI RANK AT SPAR, PASS ISMONT JABULA STORE AND KWA MATHIKANI STORE, DIRECT AND RETURN FROM APPROVED TAXI RANK IN MID ILLOVO, INTO R603, PROCEED TOWARDS APPROVED TAXI RANK IN ESTON (P21), DIRECT AND RETURN
12.4	22068T2209WC10050935 - ESTON TAXI RANK (P21) TO ISIPINGO INBOUND. FROM APPROVED TAXI RANK AT ESTON (P21) INTO UMBUMBULU ROAD (R603), TURN LEFT AT FOLWENI OFF-RAMP AND INTO ISIPINGO, AT INTERSECTION OF ISIPINGO MAIN ROAD, TURN LEFT INTO ISIPINGO TAXI RANK, OPPOSITE ISIPINGO RAILWAY STATION, DIRECT AND RETURN OUTBOUND. FROM APPROVED TAXI RANK IN ISIPINGO (OPPOSITE ISIPINGO RAILWAY STATION), TURN RIGHT INTO ISIPINGO INTERSECTION AND PROCEED TOWARDS UMBUMBULU ROAD (R603) AND PROCEED TO APPROVED TAXI RANK AT ESTON (P21), DIRECT AND RETURN.
12.5	2100H322068T00050937 - ESTON RANK (P21) TO MOPHELA. OUTBOUND: FROM APPROVED TAXI RANK IN ESTON (P21), TURN RIGHT INTO (D72) MOPHELA ROAD, VIA NJOBOKAZI DRIVE, PROCEED TO MOPHELA TAXI RANK (P430). ALTERNATIVELY, TURN RIGHT TO MEYIWA ROAD TO MCOYI AT MPUMALANGA TAXI RANK, DIRECT AND RETURN. INBOUND: FROM APPROVED TAXI RANK IN MOPHELA (430), INTO MOPHELA ROAD VIA NJOBOKAZI, INTO P489, PROCEED TOWARDS TAXI RANK AT ESTON (P21).



transport

Department:
Transport
Province of KwaZulu-Natal

GAZETTE

LGKZNG22-2023-AUG

REGION: ALL

1)	Application Number: APP0161524	2)	Gazette Number: LGKZNG22-2023-AUG
3)	Applicant: QW NGCOBO ID NO. 5211105345084 Association: BULWER & DONNYBROOK TAXI ASSOCIATION	4)	Applicant Address: PO BOX 116 BULWER 3244
5)	Existing Licence Holder: NOT APPLICABLE ID NO. NOT APPLICABLE	6)	Existing Licence Holder Address: NOT APPLICABLE
7)	Type of application: NEW OPERATING LICENCE	8)	Operating Licence Number: LGKZN0503000375
9)	Vehicle Type: MINIBUS TAXI	10)	1 X 9-16 (SEATED) + 0 (STANDING)
11)	Region: HARRY GWALA		
12.1	<p>2206L021004R00051147 - BULWER TO DURBAN</p> <p>INBOUND FROM: BULWER, ROUTE - PASSING: D782,MR23, MR7, MOSES MABHIDA (EDENDALE) ROAD, ARCHIE GUMEDE (NEWPORT) ROAD, GLADYS MANZI (MURRAY) ROAD, CB DOWNES, MARKET, N3, M13, OLD MAIN ROAD, CROMPTON ROAD, M13, N3 TO DURBAN.</p> <p>OUTBOUND:</p> <p>FROM: DURBAN ROUTE - PASSING: N3, MARKET ROAD, CB DOWNES, GLADYS MANZI (MURRAY)ROAD, ARCHIE GUMEDE (NEWPRT), MOSES MABHIDA (EDENDALE) ROAD, MR7, MR23,D782 TO BULWER.</p> <p>RESTRICTIONS:</p> <p>IN PINETOWN, ONLY OFF-LOADING OF PASSENGERS IS PERMITTED. THE LOADING OF PASSENGERS IN PINETOWN IS NOT PERMITTED.</p>		
12.2	<p>2206L022069U10051149 - BULWER TO IXOPO.</p> <p>INBOUND FROM: BULWER ROUTE - PASSING: MR7, MR23 TO IXOPO.</p> <p>OUTBOUND FROM: IXOPO ROUTE - PASSING: MR23,MR7 TO BULWER.</p>		
12.3	<p>2206L02202B910051150 - BULWER TO UNDERBERG</p> <p>INBOUND FROM: BULWER ROUTE - PASSING: MR7,P126 TO UNDERBERG.</p> <p>OUTBOUND FROM: UNDERBERG ROUTE - PASSING: P126,MR7 TO BULWER.</p>		
12.4	<p>22068T2100H300051144 - BULWER TO PIETERMARITZBURG.</p> <p>INBOUND: FROM BULWER. ROUTE: MR7, MOSES MABHIDA (EDENDALE) ROAD, LANGALIBALELE (LONGMARKET) STREET, RETIEF STREET, PIETERMARITZ STREET, HAVELOCK STREET TO BAVERSTOCK TAXI TERMINAL-OFF PINE/HAVELOCK (KPC0037).</p> <p>OUTBOUND: FROM BAVERSTOCK TAXI TERMINAL-OFF PINE/HAVELOCK (KPC0037). ROUTE -PASSING: HAVELOCK STREET,PINE STREET,MOSES MABHIDA(EDENDALE) ROAD, MR7 TO BULWER.</p>		
12.5	<p>2206SC2100H310051146 - CENTECOW TO PIETERMARITZBURG.</p> <p>INBOUND: FROM CENTECOW MISSION. ROUTE - PASSING: (D1349, D1345, P427, P422), MR7 MOSES MABHIDA (EDENDALE)ROAD,LANGALIBALELE (LONGMARKET) STREET, RETIEF STREET,PIETERMARITZ STREET,HAVELOCK STREET TO (DESTINATION): BAVERSTOCK TAXI TERMINAL- OFF PINE/HAVELOCK (KPC0037).</p> <p>OUTBOUND: FROM BAVERSTOCK TAXI TERMINAL-OFF PINE/HAVELOCK (KPC0037). ROUTE - PASSING: HAVELOCK STREET,PINE STREET, MOSES MABHIDA (EDENDALE) ROAD, MR7, (P422, P427, D1345, D1349) TO CENTECOW MISSION.</p>		
12.6	<p>2206L022068T10051148 - BULWER TO HLANGANANI.</p> <p>INBOUND: FROM BULWER ROUTE: MR23, MR7, D1220, MR7, P419,D1208, RETURN P419, D1208,TO HLANGANANI.</p> <p>OUTBOUND: FROM HLANGANANI ROUTE - PASSING: P419, MR7 D1220,RETURN D1220, MR7,MR23 TO BULWER.</p>		
12.7	<p>22068T22068T00051151 - DONNYBROOK TO CREIGHTON.</p> <p>INBOUND: FROM DONNYBROOK ROUTE - PASSING: MR23,MR8,P246 TO CREIGHTON.</p> <p>OUTBOUND: FROM UNDERBERG ROUTE - PASSING: P246, MR8,P89,MR23 TO BULWER.</p>		



transport

Department:
Transport
Province of KwaZulu-Natal

GAZETTE

LGKZNG22-2023-AUG

REGION: ALL

1) Application Number: APP0161529	2) Gazette Number: LGKZNG22-2023-AUG
3) Applicant: PL GUMEDE ID NO. 6702010356082 Association: AZALEA TAXI ASSOCIATION	4) Applicant Address: 406 MKHIWANE ROAD IMBALI 1 PIETERMARITZBURG KWA ZULU NATAL 3201
5) Existing Licence Holder: ZP HLOPHE ID NO. 6202050752084	6) Existing Licence Holder Address: 496 MKHEWANA ROAD IMBALI, PMBURG KWA ZULU NATAL 3200
7) Type of application: DECEASED TRANSFER	8) Operating Licence Number: LGKZN0403000514
9) Vehicle Type: MINIBUS	10) 1 X 15 (SEATED) + 0 (STANDING)
11) Region: UMGUNGUNDLOVU	
12.1	2100GG2A6ERH00047289 - AZALEA TO SLATTER STREET AZALEA TO PIETERMARITZBURG VIA UNIT 18, FEZOKUHLE SCHOOL, 30, MAQINASE, POST OFFICE. RESTRICTED FROM PICKING UP ON FORWARD LEG BETWEEN 30 AND PIETERMARITZBURG, RESTRICTED FROM SETTING DOWN ON RETURN LEG BETWEEN 30 AND PIETERMARITZBURG.

CONTINUES ON PAGE 130 OF BOOK 2

Printed by and obtainable from the Government Printer, Bosman Street, Private Bag X85, Pretoria, 0001.
Contact Centre Tel: 012-748 6200. eMail: info.egazette@gpw.gov.za
Publications: Tel: (012) 748 6053, 748 6061, 748 6065



KWAZULU-NATAL PROVINCE
KWAZULU-NATAL PROVINSIE
ISIFUNDAZWE SA KWAZULU-NATALI

Provincial Gazette • Provinsiale Koerant • Igazethi Yesifundazwe

(Registered at the post office as a newspaper) • (As 'n nuusblad by die poskantoor geregistreer)
(Irejistiwee njengephephandaba eposihhovisi)

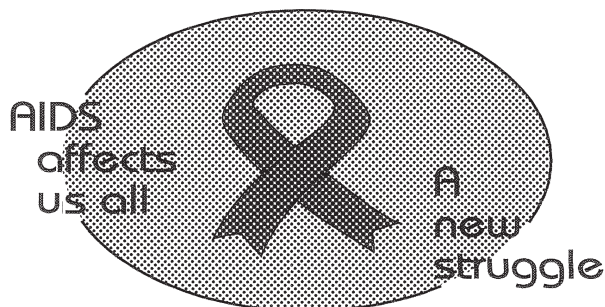
Vol: 17

PIETERMARITZBURG
28 SEPTEMBER 2023
28 SEPTEMBER 2023

No: 2600

PART 2 OF 2

We all have the power to prevent AIDS



**AIDS
HELPLINE**

0800 012 322

DEPARTMENT OF HEALTH

Prevention is the cure

N.B. The Government Printing Works will not be held responsible for the quality of "Hard Copies" or "Electronic Files" submitted for publication purposes

ISSN 1994-4551



9 771994 455008

0 2 6 0 0





transport

Department:
Transport
Province of KwaZulu-Natal

GAZETTE

LGKZNG22-2023-AUG

REGION: ALL

1) Application Number: APP0161531	2) Gazette Number: LGKZNG22-2023-AUG
3) Applicant: PL GUMEDE ID NO. 6702010356082 Association: AZALEA TAXI ASSOCIATION	4) Applicant Address: 406 MKHEWANA ROAD IMBALI 1 PIETERMARITZBURG KWA ZULU NATAL 3201
5) Existing Licence Holder: ZP HLOPHE ID NO. 6202050752084	6) Existing Licence Holder Address: 406 MKHEWANA ROAD IMBALI 1 PIETERMARITZBURG KWA ZULU NATAL 3200
7) Type of application: DECEASED TRANSFER	8) Operating Licence Number: LGKZN0403002957
9) Vehicle Type: MINIBUS	10) 1 X 12 (SEATED) + 0 (STANDING)
11) Region: UMGUNGUNDLOVU	
12.1	2100GG2A6ERH00047289 - AZALEA TO SLATTER STREET AZALEA TO PIETERMARITZBURG VIA UNIT 18, FEZOKUHLE SCHOOL, 30, MAQINASE, POST OFFICE, RESTRICTED FROM PICKING UP ON FORWARD LEG BETWEEN 30 AND PIETERMARITZBURG, RESTRICTED FROM SETTING DOWN ON RETURN LEG BETWEEN 30 AND PIETERMARITZBURG.
12.2	22068T2100H300051144 - BULWER TO PIETERMARITZBURG. INBOUND: FROM BULWER. ROUTE: MR7, MOSES MABHIDA (EDENDALE) ROAD, LANGALIBALELE (LONGMARKET) STREET, RETIEF STREET, PIETERMARITZ STREET, HAVELOCK STREET TO BAVERSTOCK TAXI TERMINAL-OFF PINE/HAVELOCK (KPC0037). OUTBOUND: FROM BAVERSTOCK TAXI TERMINAL-OFF PINE/HAVELOCK (KPC0037). ROUTE -PASSING: HAVELOCK STREET,PINE STREET,MOSES MABHIDA(EDENDALE) ROAD, MR7 TO BULWER.
12.3	KZPRERC2739357 - THE CONVEYANCE OF PASSENGERS. FROM AZALEA TO PIETERMARITZBURG VIA UNIT 18, FEZOKUHLE SCHOOL, 30, MAQINASE, POST OFFICE, (RESTRICTED FROM PICKING UP ON FORWARD LEG BETWEEN 30 AND PIETERMARITZBURG) (RESTRICTED FROM SETTING DOWN ON RETURN LEG 30 AND PIETERMARITZBURG).



transport

Department:
Transport
Province of KwaZulu-Natal

GAZETTE

LGKZNG22-2023-AUG

REGION: ALL

1) Application Number: APP0161555	2) Gazette Number: LGKZNG22-2023-AUG
3) Applicant: PP MADONSELA ID NO. 4903225445080 Association: ZWARTKOP TAXI ASSOCIATION	4) Applicant Address: SORGEINFREIR ROAD NO 12 3225
5) Existing Licence Holder: AS SHEZI ID NO. 6604045996082	6) Existing Licence Holder Address: 73 HAYNES ROAD RICHMOND CRESCENT PIETERMARITZBURG 3201
7) Type of application: NORMAL TRANSFER	8) Operating Licence Number: LGKZN0403000494
9) Vehicle Type: MINIBUS	10) 1 X 15 (SEATED) + 0 (STANDING)
11) Region: UMGUNGUNDLOVU	
12.1	<p>2202GM238N1W00051170 - ZWARTKOP TAXI ASSOCIATION.</p> <p>1.1 FROM GUBESHE TO RETIEF STREET TERMINAL.</p> <p>INBOUND: FROM GUBESHE TERMINUS INTO AND ALONG P399 INTO ZM109, INTO MR139, INTO SWEETWATERS ROAD, INTO SWARTKOP ROAD, INTO MAYORS WALK (M80), INTO AND ALONG BERG STREET TO THE RANK AT THE CORNER OF RETIEF AND BERG STREET.</p> <p>1.2 FROM RETIEF STREET TERMINAL TO GUBESHE</p> <p>OUTBOUND: FROM RETIEF STREET TERMINAL INTO BERG STREET, LEFT INTO EAST STREET, LEFT INTO BOOM STREET, RIGHT INTO RETIEF STREET, LEFT INTO VICTORIA ROAD WHICH BECOMES WINSTON ROAD AND RIGHT INTO MAYORS WALK WHICH BECOMES SWARTKOP ROAD AND INTO SWEETWATERS ROAD (M80), INTO M139, INTO ZM109, INTO P399 AND PROCEED TO GUBESHE TERMINUS.</p>
12.2	<p>22068T22068T00051191 - HILTON COLLEGE TO PIETERMARITZBURG</p> <p>FROM HILTON COLLEGE INTO MR139, INTO HILTON (QUARRY SHOPPING CENTRE), RETURN TO N3 INTERSECTION AND RIGHT INTO N3, INTO DUNCAN MCKENZIE, AND INTO HYSLOP ROAD, INTO COMMERCIAL ROAD AND LEFT INTO LONGMARKET STREET AND LEFT INTO FREEDOM SQUARE(NEW TAXI RANK).</p> <p>FROM CITY TERMINAL (FREEDOM SQUARE), RIGHT INTO CHURCH STREET, LEFT INTO BOSHOFF STREET, INTO CHATTERTON ROAD, INTO THE N3, INTO HILTON (QUARRY SHOPPING CENTRE), RETURN TO HILTON AND PROCEED TO HILTON COLLEGE; AS PER THE FORWARD ROUTE IN REVERSE;</p> <p>FROM CITY TERMINAL (FREEDOM SQUARE), RIGHT INTO CHURCH STREET, AND LEFT INTO N3, INTO HILTON (QUARRY SHOPPING CENTRE), RETURN TO HILTON AND PROCEED TO HILTON COLLEGE AS PER THE FORWARD ROUTE IN REVERSE.</p>
12.3	<p>22068822068T00051192 - ZAYEKA TO PIETERMARITZBURG</p> <p>FROM ZAYEKA-BHEKIZIWE SCHOOL (D1132), INTO AND ALONG P399 INTO ZM109, INTO MR139, INTO SWEETWATERS ROAD, INTO SWARTKOP ROAD, INTO MAYORS WALK (M80), INTO AND ALONG BERG STREET TO THE RANK AT THE CORNER OF RETIEF AND BERG STREET</p> <p>FROM RETIEF STREET TERMINAL INTO BERG STREET, LEFT INTO EAST STREET, LEFT INTO BOOM STREET, RIGHT INTO RETIEF STREET, LEFT INTO VICTORIA ROAD WHICH BECOMES WINSTON ROAD AND RIGHT INTO MAYORS WALK WHICH BECOMES SWARTKOP ROAD AND INTO SWEETWATERS ROAD (M80), INTO M139, INTO ZM109, INTO P399 AND PROCEED TO ZAYEKA- BHEKIZIWE SCHOOL (D1132).</p>
12.4	<p>22068T22068T00051193 - 4.1 FROM BHOBHONOMA (D1130) TO PIETERMARITZBURGH, RETIEF STREET TERMINAL.</p> <p>INBOUND: FROM BHOBHONOMA, INTO AND ALONG P399 INTO ZM109, INTO MR139, INTO SWEETWATERS ROAD, INTO SWARTKOP ROAD, INTO MAYORS WALK (M80), INTO AND ALONG BERG STREET TO THE RANK AT THE CORNER OF RETIEF AND BERG STREET.</p> <p>4.2 FROM RETIEF STREET TERMINAL TO BHOBHONOMA (D1130).</p> <p>OUTBOUND: FROM RETIEF STREET TERMINAL INTO BERG STREET, LEFT INTO EAST STREET, LEFT INTO BOOM STREET, RIGHT INTO RETIEF STREET, LEFT INTO VICTORIA ROAD WHICH BECOMES WINSTON ROAD AND RIGHT INTO MAYORS WALK WHICH BECOMES SWARTKOP ROAD AND INTO SWEETWATERS ROAD (M80), INTO M139, INTO ZM109, INTO P399 AND PROCEED TO BHOBHONOMA.</p>
12.5	<p>22068T238N1W00051194 - 5.1 FROM EZIBONIVINI TO RETIEF STREET TERMINAL.</p> <p>INBOUND: FROM EZIBONIVINI, INTO AND ALONG P399 INTO ZM109, INTO MR139, INTO SWEETWATERS ROAD, INTO SWARTKOP ROAD, INTO MAYORS WALK (M80), INTO AND ALONG BERG STREET TO THE RANK AT THE CORNER OF RETIEF AND BERG STREET.</p> <p>5.2 FROM RETIEF STREET TERMINAL TO EZIBONIVINI (P142).</p> <p>OUTBOUND: FROM RETIEF STREET TERMINAL INTO BERG STREET, LEFT INTO EAST STREET, LEFT INTO BOOM STREET, RIGHT INTO RETIEF STREET, LEFT INTO VICTORIA ROAD WHICH BECOMES WINSTON ROAD AND RIGHT INTO MAYORS WALK WHICH BECOMES SWARTKOP ROAD AND INTO SWEETWATERS ROAD (M80), INTO M139, INTO ZM109, INTO P399 AND PROCEED TO EZIBONIVINI.</p>
12.6	<p>22068T22068T00051197 - 6.1. FROM MBUTSHANA (A3683) TO HILTON HOTEL.</p> <p>INBOUND: FROM MBUTSHANA, INTO P139 AND PROCEED TO HILTON HOTEL DIRECT.</p> <p>6.2. FROM HILTON HOTEL TO MBUTSHANA (A3683).</p> <p>OUTBOUND: FROM HILTON HOTEL, INTO P 139 AND PROCEED TO MBUTSHANA DIRECT.</p>
12.7	<p>2202GM22068T00051200 - 7.1. FROM GUBESHE TERMINUS TO SOMME STREET RANK (BELL TO HARVARD) KPH0003.</p> <p>INBOUND: FROM GUBESHE TERMINUS, INTO MR139, INTO HILTON, INTO N3, INTO CAREL ORHTMANN ROAD, INTO DISTRICT ROAD, INTO WILSON ROAD, INTO ZEEDERBURGH ROAD WHICH BECOMES MAIN ROAD, INTO MORLING STREET AND PROCEED TO SOMME STREET RANK.</p> <p>7.2. FROM SOMME STREET RANK TO GUBESHE.</p> <p>OUTBOUND: FROM SOMME STREET RANK, INTO MAIN ROAD WHICH BECOMES ZEEDERBURGH, INTO WILSON ROAD, DISTRICT ROAD, INTO CAREL ORHTMANN ROAD, INTO P367 INTO M139 AND PROCEED TO GUBESHE TERMINUS.</p>

**transport**

Department:

Transport

Province of KwaZulu-Natal

GAZETTE

LGKZNG22-2023-AUG

REGION: ALL

12.8

22068T238N1W00051202 - MBUTSHANA TO RETIEF STREET (PIETERMARITZBURG)

FROM MBUTSHANA, INTO AND ALONG P399 INTO ZM109, INTO MR139, INTO SWEETWATERS ROAD, INTO SWARTKOP ROAD, INTO MAYORS WALK (M80), INTO AND ALONG BERG STREET TO THE RANK AT THE CORNER OF RETIEF AND BERG STREET.

OUTBOUND

FROM RETIEF STREET TERMINAL INTO BERG STREET, LEFT INTO EAST STREET, LEFT INTO BOOM STREET, RIGHT INTO RETIEF STREET, LEFT INTO VICTORIA ROAD WHICH BECOMES WINSTON ROAD AND RIGHT INTO MAYORS WALK WHICH BECOMES SWARTKOP ROAD AND INTO SWEETWATERS ROAD (M80), INTO M139, INTO ZM109, INTO P399 AND PROCEED TO MBUTSHANA.



transport

Department:
Transport
Province of KwaZulu-Natal

GAZETTE

LGKZNG22-2023-AUG

REGION: ALL

1)	Application Number: APP0161558	2)	Gazette Number: LGKZNG22-2023-AUG
3)	Applicant: PP MADONSELA ID NO. 4903225445080 Association: ZWARTKOP TAXI ASSOCIATION	4)	Applicant Address: SORGEINFREIR ROAD NO 12 3225
5)	Existing Licence Holder: AS SHEZI ID NO. 6604045996082	6)	Existing Licence Holder Address: 73 HAYNES ROAD RICHMOND CRESCENT PIETERMARITZBURG 3201
7)	Type of application: NORMAL TRANSFER	8)	Operating Licence Number: LGKZN0403000512
9)	Vehicle Type: MINIBUS	10)	1 X 15 (SEATED) + 0 (STANDING)
11)	Region: UMGUNGUNDLOVU		
12.1	<p>2202GM238N1W00051170 - ZWARTKOP TAXI ASSOCIATION.</p> <p>1.1 FROM GUBESHE TO RETIEF STREET TERMINAL.</p> <p>INBOUND: FROM GUBESHE TERMINUS INTO AND ALONG P399 INTO ZM109, INTO MR139, INTO SWEETWATERS ROAD, INTO SWARTKOP ROAD, INTO MAYORS WALK (M80), INTO AND ALONG BERG STREET TO THE RANK AT THE CORNER OF RETIEF AND BERG STREET.</p> <p>1.2 FROM RETIEF STREET TERMINAL TO GUBESHE</p> <p>OUTBOUND: FROM RETIEF STREET TERMINAL INTO BERG STREET, LEFT INTO EAST STREET, LEFT INTO BOOM STREET, RIGHT INTO RETIEF STREET, LEFT INTO VICTORIA ROAD WHICH BECOMES WINSTON ROAD AND RIGHT INTO MAYORS WALK WHICH BECOMES SWARTKOP ROAD AND INTO SWEETWATERS ROAD (M80), INTO M139, INTO ZM109, INTO P399 AND PROCEED TO GUBESHE TERMINUS.</p>		
12.2	<p>22068T22068T00051191 - HILTON COLLEGE TO PIETERMARITZBURG</p> <p>FROM HILTON COLLEGE INTO MR139, INTO HILTON (QUARRY SHOPPING CENTRE), RETURN TO N3 INTERSECTION AND RIGHT INTO N3, INTO DUNCAN MCKENZIE, AND INTO HYSLOP ROAD, INTO COMMERCIAL ROAD AND LEFT INTO LONGMARKET STREET AND LEFT INTO FREEDOM SQUARE(NEW TAXI RANK).</p> <p>FROM CITY TERMINAL (FREEDOM SQUARE), RIGHT INTO CHURCH STREET, LEFT INTO BOSHOFF STREET, INTO CHATTERTON ROAD, INTO THE N3, INTO HILTON (QUARRY SHOPPING CENTRE), RETURN TO HILTON AND PROCEED TO HILTON COLLEGE; AS PER THE FORWARD ROUTE IN REVERSE;</p> <p>FROM CITY TERMINAL (FREEDOM SQUARE), RIGHT INTO CHURCH STREET, AND LEFT INTO N3, INTO HILTON (QUARRY SHOPPING CENTRE), RETURN TO HILTON AND PROCEED TO HILTON COLLEGE AS PER THE FORWARD ROUTE IN REVERSE.</p>		
12.3	<p>22068822068T00051192 - ZAYEKA TO PIETERMARITZBURG</p> <p>FROM ZAYEKA-BHEKIZIWE SCHOOL (D1132), INTO AND ALONG P399 INTO ZM109, INTO MR139, INTO SWEETWATERS ROAD, INTO SWARTKOP ROAD, INTO MAYORS WALK (M80), INTO AND ALONG BERG STREET TO THE RANK AT THE CORNER OF RETIEF AND BERG STREET</p> <p>FROM RETIEF STREET TERMINAL INTO BERG STREET, LEFT INTO EAST STREET, LEFT INTO BOOM STREET, RIGHT INTO RETIEF STREET, LEFT INTO VICTORIA ROAD WHICH BECOMES WINSTON ROAD AND RIGHT INTO MAYORS WALK WHICH BECOMES SWARTKOP ROAD AND INTO SWEETWATERS ROAD (M80), INTO M139, INTO ZM109, INTO P399 AND PROCEED TO ZAYEKA- BHEKIZIWE SCHOOL (D1132).</p>		
12.4	<p>22068T22068T00051193 - 4.1 FROM BHOBHONOMA (D1130) TO PIETERMARITZBURGH, RETIEF STREET TERMINAL.</p> <p>INBOUND: FROM BHOBHONOMA, INTO AND ALONG P399 INTO ZM109, INTO MR139, INTO SWEETWATERS ROAD, INTO SWARTKOP ROAD, INTO MAYORS WALK (M80), INTO AND ALONG BERG STREET TO THE RANK AT THE CORNER OF RETIEF AND BERG STREET.</p> <p>4.2 FROM RETIEF STREET TERMINAL TO BHOBHONOMA (D1130).</p> <p>OUTBOUND: FROM RETIEF STREET TERMINAL INTO BERG STREET, LEFT INTO EAST STREET, LEFT INTO BOOM STREET, RIGHT INTO RETIEF STREET, LEFT INTO VICTORIA ROAD WHICH BECOMES WINSTON ROAD AND RIGHT INTO MAYORS WALK WHICH BECOMES SWARTKOP ROAD AND INTO SWEETWATERS ROAD (M80), INTO M139, INTO ZM109, INTO P399 AND PROCEED TO BHOBHONOMA.</p>		
12.5	<p>22068T238N1W00051194 - 5.1 FROM EZIBONIVINI TO RETIEF STREET TERMINAL.</p> <p>INBOUND: FROM EZIBONIVINI, INTO AND ALONG P399 INTO ZM109, INTO MR139, INTO SWEETWATERS ROAD, INTO SWARTKOP ROAD, INTO MAYORS WALK (M80), INTO AND ALONG BERG STREET TO THE RANK AT THE CORNER OF RETIEF AND BERG STREET.</p> <p>5.2 FROM RETIEF STREET TERMINAL TO EZIBONIVINI (P142).</p> <p>OUTBOUND: FROM RETIEF STREET TERMINAL INTO BERG STREET, LEFT INTO EAST STREET, LEFT INTO BOOM STREET, RIGHT INTO RETIEF STREET, LEFT INTO VICTORIA ROAD WHICH BECOMES WINSTON ROAD AND RIGHT INTO MAYORS WALK WHICH BECOMES SWARTKOP ROAD AND INTO SWEETWATERS ROAD (M80), INTO M139, INTO ZM109, INTO P399 AND PROCEED TO EZIBONIVINI.</p>		
12.6	<p>22068T22068T00051197 - 6.1. FROM MBUTSHANA (A3683) TO HILTON HOTEL.</p> <p>INBOUND: FROM MBUTSHANA, INTO P139 AND PROCEED TO HILTON HOTEL DIRECT.</p> <p>6.2. FROM HILTON HOTEL TO MBUTSHANA (A3683).</p> <p>OUTBOUND: FROM HILTON HOTEL, INTO P 139 AND PROCEED TO MBUTSHANA DIRECT.</p>		
12.7	<p>2202GM22068T00051200 - 7.1. FROM GUBESHE TERMINUS TO SOMME STREET RANK (BELL TO HARVARD) KPH0003.</p> <p>INBOUND: FROM GUBESHE TERMINUS, INTO MR139, INTO HILTON, INTO N3, INTO CAREL ORHTMANN ROAD, INTO DISTRICT ROAD, INTO WILSON ROAD, INTO ZEEDERBURGH ROAD WHICH BECOMES MAIN ROAD, INTO MORLING STREET AND PROCEED TO SOMME STREET RANK.</p> <p>7.2. FROM SOMME STREET RANK TO GUBESHE.</p> <p>OUTBOUND: FROM SOMME STREET RANK, INTO MAIN ROAD WHICH BECOMES ZEEDERBURGH, INTO WILSON ROAD, DISTRICT ROAD, INTO CAREL ORHTMANN ROAD, INTO P367 INTO M139 AND PROCEED TO GUBESHE TERMINUS.</p>		

**transport**

Department:

Transport

Province of KwaZulu-Natal

GAZETTE

LGKZNG22-2023-AUG

REGION: ALL

12.8

22068T238N1W00051202 - MBUTSHANA TO RETIEF STREET (PIETERMARITZBURG)

FROM MBUTSHANA, INTO AND ALONG P399 INTO ZM109, INTO MR139, INTO SWEETWATERS ROAD, INTO SWARTKOP ROAD, INTO MAYORS WALK (M80), INTO AND ALONG BERG STREET TO THE RANK AT THE CORNER OF RETIEF AND BERG STREET.

OUTBOUND

FROM RETIEF STREET TERMINAL INTO BERG STREET, LEFT INTO EAST STREET, LEFT INTO BOOM STREET, RIGHT INTO RETIEF STREET, LEFT INTO VICTORIA ROAD WHICH BECOMES WINSTON ROAD AND RIGHT INTO MAYORS WALK WHICH BECOMES SWARTKOP ROAD AND INTO SWEETWATERS ROAD (M80), INTO M139, INTO ZM109, INTO P399 AND PROCEED TO MBUTSHANA.



transport

Department:
Transport
Province of KwaZulu-Natal

GAZETTE

LGKZNG22-2023-AUG

REGION: ALL

1) Application Number: APP0161559	2) Gazette Number: LGKZNG22-2023-AUG
3) Applicant: MR SIKHOSANA ID NO. 7404015436089 Association: MASAKHOKUHLE TAXI OWNERS ASSOCIATION	4) Applicant Address: 36 HONEYSUCKER AVENUE YELLOWWOOD PARK DURBAN 4004
5) Existing Licence Holder: NOT APPLICABLE ID NO. NOT APPLICABLE	6) Existing Licence Holder Address: NOT APPLICABLE
7) Type of application: NEW OPERATING LICENCE	8) Operating Licence Number: LGKZN1203001279
9) Vehicle Type: MINIBUS	10) 1 X 15 (SEATED) + 0 (STANDING)
11) Region: NINGIZMU 2	
12.1	<p>2206LS2206LS00053426 - GLEBELANDS TO DURBAN FROM GLEBELANDS TAXI RANK ON SOUTH COAST,ALONG SOUTH COAST ROAD TO TEHUIS (UMLAZI LODGE)AND RETURN TURNING LEFT INTO SOUTH COAST ROAD,ALONG SOUTH COAST ROAD INTO EDWIN SWALES VC DRIVE,INTO SARNIA ROADINTO UMBILO ROAD,INTO GALE STREET,INTO MOORE ROAD,INTO WARWICK AVENUE RIGHT INTO ALICE STREET AND RIGHT INTO SOLDIERS WAY,RIGHT INTO PINE STREET,RIGHT INTO RUSSELL STREET LEFT INTO LEOPOLD STREET,RIGHT INTO WARWICK AVENUE,RIGHT INTO ALICE STREET,RIGHT INTO MARKET ROAD AND PROCEED TO RANK NO.99 ON MARKET(DURBAN).</p> <p>1.2.RETURN DURBAN TO GLEBELANDS TAXI RANKFROM RANK NO.99 ON MARKET ROAD,ALONG MARKET ROAD,INTO WILLIAMS / SYDNEY ROAD INTO UMBILO ROAD,INTO SARNIA ROAD,INTO EDWIN SWALES VC DRIVE,RIGHT INTO SOUTH COAST ROAD,INTO THE M30,PROCEED TURNING RIGHT INTO TEHUIS (UMLAZI LODGE) TO DROP OFF PASSENGERS AND RETURN PROCEEDING STRAIGHT INTO OLD SOUTH COAST ROAD AND PROCEED TO GLEBELANDS TAXI RANK.ALTERNATIVELYMARKET ROAD,INTO SOUTHTHEN FREEWAY,INTO M30 OFF-RAMP AND PROCEED AS PER 1-2 ABOVE.</p>
12.2	<p>2206LS2206LS00053428 - GLEBELANDS (SOUTH COAST) TO MOBENI FROM GLEBELANDS TAXI RANK ON SOUTH COAST ROAD TO MOBENI FROM GLEBELANDS TAXI RANK,ALONG SOUTH COAST ROAD,TO TEHUIS (UMLAZI LODGE) AND RETURN TURNING LEFT INTO SOUTH COAST ROAD AND ALONG SOUTH COAST ROAD AND PROCEED TURNING AROUND AT SOUTH COAST ROAD AND GRIMSBY ROAD(MOBENI) INTERSECTION AND RETURN TO GLEBELANDS TAXI RANK.</p>
12.3	<p>2206LS2206LS00053427 - SOUTH COAST ROAD TO JACOBS FROM: GLEBELANDS TAXI RANK ALONG SOUTH COAST ROAD TO TEHUIS (UMLAZI LODGE)AND RETURN TURNING LEFT INTO SOUTH COAST ROAD,RIGHT INTO HIMALAYAS ROAD,RIGHT INTO DURANTA ROAD,LEFT INTO LANSDOWNE ROAD,RIGHT INTO LERWICK ROAD, INTO CHAMBERLAIN ROAD JACOBS AND TURN AROUND AT MANCHESTER ROAD INTERSECTION AND RETURN TO GLEBELANDS TAXI RANK.</p>



transport

Department:
Transport
Province of KwaZulu-Natal

GAZETTE

LGKZNG22-2023-AUG

REGION: ALL

1) Application Number: APP0161561	2) Gazette Number: LGKZNG22-2023-AUG
3) Applicant: PP MADONSELA ID NO. 4903225445080 Association: ZWARTKOP TAXI ASSOCIATION	4) Applicant Address: SORGEINFREIR ROAD NO 12 3225
5) Existing Licence Holder: AS SHEZI ID NO. 6604045996082	6) Existing Licence Holder Address: 73 HAYNES ROAD RICHMOND CRESCENT PIETERMARITZBURG 3201
7) Type of application: NORMAL TRANSFER	8) Operating Licence Number: LGKZN0403003280
9) Vehicle Type: MINIBUS	10) 1 X 15 (SEATED) + 0 (STANDING)
11) Region: UMGUNGUNDLOVU	
12.1	<p>2202GM238N1W00051170 - ZWARTKOP TAXI ASSOCIATION.</p> <p>1.1 FROM GUBESHE TO RETIEF STREET TERMINAL.</p> <p>INBOUND: FROM GUBESHE TERMINUS INTO AND ALONG P399 INTO ZM109, INTO MR139, INTO SWEETWATERS ROAD, INTO SWARTKOP ROAD, INTO MAYORS WALK (M80), INTO AND ALONG BERG STREET TO THE RANK AT THE CORNER OF RETIEF AND BERG STREET.</p> <p>1.2 FROM RETIEF STREET TERMINAL TO GUBESHE</p> <p>OUTBOUND: FROM RETIEF STREET TERMINAL INTO BERG STREET, LEFT INTO EAST STREET, LEFT INTO BOOM STREET, RIGHT INTO RETIEF STREET, LEFT INTO VICTORIA ROAD WHICH BECOMES WINSTON ROAD AND RIGHT INTO MAYORS WALK WHICH BECOMES SWARTKOP ROAD AND INTO SWEETWATERS ROAD (M80), INTO M139, INTO ZM109, INTO P399 AND PROCEED TO GUBESHE TERMINUS.</p>
12.2	<p>22068T22068T00051191 - HILTON COLLEGE TO PIETERMARITZBURG</p> <p>FROM HILTON COLLEGE INTO MR139, INTO HILTON (QUARRY SHOPPING CENTRE), RETURN TO N3 INTERSECTION AND RIGHT INTO N3, INTO DUNCAN MCKENZIE, AND INTO HYSLOP ROAD, INTO COMMERCIAL ROAD AND LEFT INTO LONGMARKET STREET AND LEFT INTO FREEDOM SQUARE(NEW TAXI RANK).</p> <p>FROM CITY TERMINAL (FREEDOM SQUARE), RIGHT INTO CHURCH STREET, LEFT INTO BOSHOFF STREET, INTO CHATTERTON ROAD, INTO THE N3, INTO HILTON (QUARRY SHOPPING CENTRE), RETURN TO HILTON AND PROCEED TO HILTON COLLEGE; AS PER THE FORWARD ROUTE IN REVERSE;</p> <p>FROM CITY TERMINAL (FREEDOM SQUARE), RIGHT INTO CHURCH STREET, AND LEFT INTO N3, INTO HILTON (QUARRY SHOPPING CENTRE), RETURN TO HILTON AND PROCEED TO HILTON COLLEGE AS PER THE FORWARD ROUTE IN REVERSE.</p>
12.3	<p>22068822068T00051192 - ZAYEKA TO PIETERMARITZBURG</p> <p>FROM ZAYEKA-BHEKIZIWE SCHOOL (D1132), INTO AND ALONG P399 INTO ZM109, INTO MR139, INTO SWEETWATERS ROAD, INTO SWARTKOP ROAD, INTO MAYORS WALK (M80), INTO AND ALONG BERG STREET TO THE RANK AT THE CORNER OF RETIEF AND BERG STREET</p> <p>FROM RETIEF STREET TERMINAL INTO BERG STREET, LEFT INTO EAST STREET, LEFT INTO BOOM STREET, RIGHT INTO RETIEF STREET, LEFT INTO VICTORIA ROAD WHICH BECOMES WINSTON ROAD AND RIGHT INTO MAYORS WALK WHICH BECOMES SWARTKOP ROAD AND INTO SWEETWATERS ROAD (M80), INTO M139, INTO ZM109, INTO P399 AND PROCEED TO ZAYEKA- BHEKIZIWE SCHOOL (D1132).</p>
12.4	<p>22068T22068T00051193 - 4.1 FROM BHOBHONOMA (D1130) TO PIETERMARITZBURGH, RETIEF STREET TERMINAL.</p> <p>INBOUND: FROM BHOBHONOMA, INTO AND ALONG P399 INTO ZM109, INTO MR139, INTO SWEETWATERS ROAD, INTO SWARTKOP ROAD, INTO MAYORS WALK (M80), INTO AND ALONG BERG STREET TO THE RANK AT THE CORNER OF RETIEF AND BERG STREET.</p> <p>4.2 FROM RETIEF STREET TERMINAL TO BHOBHONOMA (D1130).</p> <p>OUTBOUND: FROM RETIEF STREET TERMINAL INTO BERG STREET, LEFT INTO EAST STREET, LEFT INTO BOOM STREET, RIGHT INTO RETIEF STREET, LEFT INTO VICTORIA ROAD WHICH BECOMES WINSTON ROAD AND RIGHT INTO MAYORS WALK WHICH BECOMES SWARTKOP ROAD AND INTO SWEETWATERS ROAD (M80), INTO M139, INTO ZM109, INTO P399 AND PROCEED TO BHOBHONOMA.</p>
12.5	<p>22068T238N1W00051194 - 5.1 FROM EZIBONIVINI TO RETIEF STREET TERMINAL.</p> <p>INBOUND: FROM EZIBONIVINI, INTO AND ALONG P399 INTO ZM109, INTO MR139, INTO SWEETWATERS ROAD, INTO SWARTKOP ROAD, INTO MAYORS WALK (M80), INTO AND ALONG BERG STREET TO THE RANK AT THE CORNER OF RETIEF AND BERG STREET.</p> <p>5.2 FROM RETIEF STREET TERMINAL TO EZIBONIVINI (P142).</p> <p>OUTBOUND: FROM RETIEF STREET TERMINAL INTO BERG STREET, LEFT INTO EAST STREET, LEFT INTO BOOM STREET, RIGHT INTO RETIEF STREET, LEFT INTO VICTORIA ROAD WHICH BECOMES WINSTON ROAD AND RIGHT INTO MAYORS WALK WHICH BECOMES SWARTKOP ROAD AND INTO SWEETWATERS ROAD (M80), INTO M139, INTO ZM109, INTO P399 AND PROCEED TO EZIBONIVINI.</p>
12.6	<p>22068T22068T00051197 - 6.1. FROM MBUTSHANA (A3683) TO HILTON HOTEL.</p> <p>INBOUND: FROM MBUTSHANA, INTO P139 AND PROCEED TO HILTON HOTEL DIRECT.</p> <p>6.2. FROM HILTON HOTEL TO MBUTSHANA (A3683).</p> <p>OUTBOUND: FROM HILTON HOTEL, INTO P 139 AND PROCEED TO MBUTSHANA DIRECT.</p>
12.7	<p>2202GM22068T00051200 - 7.1. FROM GUBESHE TERMINUS TO SOMME STREET RANK (BELL TO HARVARD) KPH0003.</p> <p>INBOUND: FROM GUBESHE TERMINUS, INTO MR139, INTO HILTON, INTO N3, INTO CAREL ORHTMANN ROAD, INTO DISTRICT ROAD, INTO WILSON ROAD, INTO ZEEDERBURGH ROAD WHICH BECOMES MAIN ROAD, INTO MORLING STREET AND PROCEED TO SOMME STREET RANK.</p> <p>7.2. FROM SOMME STREET RANK TO GUBESHE.</p> <p>OUTBOUND: FROM SOMME STREET RANK, INTO MAIN ROAD WHICH BECOMES ZEEDERBURGH, INTO WILSON ROAD, DISTRICT ROAD, INTO CAREL ORHTMANN ROAD, INTO P367 INTO M139 AND PROCEED TO GUBESHE TERMINUS.</p>

**transport**

Department:

Transport

Province of KwaZulu-Natal

GAZETTE

LGKZNG22-2023-AUG

REGION: ALL

12.8

22068T238N1W00051202 - MBUTSHANA TO RETIEF STREET (PIETERMARITZBURG)

FROM MBUTSHANA, INTO AND ALONG P399 INTO ZM109, INTO MR139, INTO SWEETWATERS ROAD, INTO SWARTKOP ROAD, INTO MAYORS WALK (M80), INTO AND ALONG BERG STREET TO THE RANK AT THE CORNER OF RETIEF AND BERG STREET.

OUTBOUND

FROM RETIEF STREET TERMINAL INTO BERG STREET, LEFT INTO EAST STREET, LEFT INTO BOOM STREET, RIGHT INTO RETIEF STREET, LEFT INTO VICTORIA ROAD WHICH BECOMES WINSTON ROAD AND RIGHT INTO MAYORS WALK WHICH BECOMES SWARTKOP ROAD AND INTO SWEETWATERS ROAD (M80), INTO M139, INTO ZM109, INTO P399 AND PROCEED TO MBUTSHANA.



transport

Department:
Transport
Province of KwaZulu-Natal

GAZETTE

LGKZNG22-2023-AUG

REGION: ALL

1)	Application Number: APP0161562	2)	Gazette Number: LGKZNG22-2023-AUG
3)	Applicant: A TINAMBO ID NO. 5208235167081 Association: AMAOTI TAXI OWNERS ASSOCIATION	4)	Applicant Address: 07 RUSTFERN SQUARE PHOENIX DURBAN 4068
5)	Existing Licence Holder: NOT APPLICABLE ID NO. NOT APPLICABLE	6)	Existing Licence Holder Address: NOT APPLICABLE
7)	Type of application: NEW OPERATING LICENCE	8)	Operating Licence Number: LGKZN1403001241
9)	Vehicle Type: MINIBUS TAXI	10)	1 X 9-16 (SEATED) + 0 (STANDING)
11)	Region: GREATER NORTH		
12.1	<p>2206RT2206LS00053490 - AMAOTI TO BESTER'S TAXI RANK.</p> <p>FROM AMAOTI (INNER CIRCLE POINTS) ALONG D403, PASS LANGALIBALELE SCHOOL, LEFT INTO MAIN ROAD 93, ALONG MR93, INTO KWAMASHU HIGHWAY (M25), LEFT INTO THE OFF-RAMP TO INDUSTRIAL PARK ROAD AND PROCEED ALONG THE ON-RAMP TO M25, TURN RIGHT INTO BESTER'S TAXI RANK AND RETURN ALONG THE SAME ROUTE.</p> <p>RETURN ROUTE</p> <p>5.2. BESTER'S TAXI RANK TO AMAOTI FROM BESTER'S TAXI RANK (CORNER INDUSTRIAL PARK ROAD / MR93), INTO INDUSTRIAL PARK ROAD, RIGHT INTO THE ON-RAMP TO MAIN ROAD 93, ALONG MR93, TURNING RIGHT INTO D403, ALONG D403 PASSING LANGALIBALELE SCHOOL AND PROCEED TO ANY OF THE INNER CIRCLE POINTS / INFORMAL RANKS ON ROAD D403 IN AMAOTI.</p> <p>5.3. ALTERNATIVELY FROM BESTER'S TAXI RANK, RIGHT INTO INDUSTRIAL PARK ROAD, LEFT INTO FERNHAM DRIVE, LEFT INTO LENHAM DRIVE, LEFT INTO WESTHAM DRIVE, RIGHT INTO D403 AND PROCEED TO ANY OF THE INNER CIRCLE POINTS / INFORMAL RANKS ON ROAD D403 IN AMAOTI.</p>		
12.2	<p>2206RT2206LS00053487 - AMAOTI TO DURBAN CBD</p> <p>FROM ANY OF THE INNER CIRCLE POINTS / INFORMAL RANKS (AMAOTI), ON ROAD D403, (MFEKA'S KRAAL), ALONG D403, PASSING LANGALIBALELE SCHOOL, LEFT INTO MAIN ROAD 93, ALONG MR93, INTO KWAMASHU HIGHWAY (M25), INTO NORTH COAST ROAD (R102), ALONG NORTH COAST ROAD INTO UMGENI ROAD, LEFT INTO ARGYLE ROAD, RIGHT INTO BRICKHILL ROAD, INTO POINT ROAD, OFF-LOADING PASSENGERS ALONG POINT ROAD, TURN RIGHT INTO BAY TERRACE, RIGHT INTO STANGER STREET, LEFT INTO ORDANCE ROAD, LEFT INTO SOLDIER'S WAY, RIGHT INTO QUEEN STREET, RIGHT INTO FIELD STREET - (AND PROCEED TO SOLDIER'S WAY TAXI RANK, OR, LEFT INTO LEOPOLD STREET, RIGHT INTO WARWICK AVENUE, INTO CENTENARY ROAD AND PROCEED TO CENTENARY ROAD TAXI RANK), AND RETURN TO AMAOTI ALONG ROUTE 1.5 TO 1.8.</p>		
12.3	<p>2206RT2206LS00053486 - AMAOTI TO DURBAN</p> <p>FROM ANY OF THE INNER CIRCLE POINTS/RANKS (INTERNAL) ON ROAD D403, (MFEKA'S KRAAL), ALONG D403 PASSING LANGALIBALELE SCHOOL, LEFT INTO MR93, INTO KWAMASHU HIGHWAY (M25), INTO NORTH COAST ROAD (R102), INTO UMGENI ROAD - (INTO SOLDIER'S WAY, RIGHT INTO QUEEN STREET, RIGHT INTO FIELD STREET AND PROCEED TO SOLDIER'S WAY TAXI RANK), OR RIGHT INTO LEOPOLD STREET, RIGHT INTO WARWICK AVENUE, INTO CENTENARY ROAD AND PROCEED TO CENTENARY ROAD TAXI RANK.</p> <p>ALTERNATIVE ROUTE</p> <p>ALONG THE ABOVE ROUTE INTO KWAMASHU HIGHWAY (M25), TURN RIGHT INTO THE ON-RAMP TO THE N2, LEFT INTO THE ON-RAMP TO THE N3, ALONG THE N3, INTO OLD DUTCH ROAD, - (LEFT INTO CENTENARY ROAD AND PROCEED TO CENTENARY ROAD TAXI RANK), OR (INTO ALICE STREET, RIGHT INTO SOLDIER'S WAY, RIGHT INTO SOLDIER'S WAY TAXI RANK).</p> <p>ALTERNATIVE ROUTE</p> <p>ALONG ROUTE (1) ABOVE, INTO KWAMASHU HIGHWAY (M25), TURN RIGHT INTO THE ON-RAMP TO THE N2, ALONG THE N2 - (TURN LEFT INTO THE OFF-RAMP TO INANDA ROAD (M21), INTO SEA COW LAKE ROAD, RIGHT INTO NORTH COAST ROAD, OR, TURN LEFT INTO THE OFF-RAMP TO INANDA ROAD (M21), ALONG THE OFF-RAMP, LEFT INTO UMGENI ROAD (M19), ALONG M19 - INTO UMGENI ROAD (R102), AND PROCEED TO SOLDIER'S WAY OR CENTENARY ROAD TAXI RANK USING ROUTE (1) ABOVE.</p> <p>FROM OHLANGE CASH AND CARRY ON WESTHAM DRIVE, ALONG THE ROAD LEADING TO D403, - (RIGHT ALONG AND LEFT INTO D403, OR, FOLLOW THE ROAD WHICH GOES PASS OHLANGE HIGH SCHOOL ON THE SOUTH SIDE) - LEFT INTO MR93, INTO KWAMASHU HIGHWAY (M25), AND ALONG ANY OF THE ROUTES DETAILED ABOVE.</p> <p>RETURN ROUTE:</p> <p>DURBAN TO AMAOTI FROM SOLDIER'S WAY TAXI RANK INTO FIELD STREET, INTO ALBERT STREET, INTO UMGENI ROAD, INTO NORTH COAST ROAD, INTO KWAMASHU HIGHWAY (M25), ALONG M25, INTO MAIN ROAD 93, ALONG MR93, TURN RIGHT INTO D403, ALONG D403 PASSING LANGALIBALELE SCHOOL, AND PROCEED TO ANY OF THE INNER CIRCLE POINTS OR INFORMAL RANKS ON ROAD D403 (MFEKA'S KRAAL). RESTRICTED FROM PICKING UP AT KWA LINGALIBALELE SCHOOL ON THE FORWARD JOURNEY AND FROM SETTING DOWN ON THE RETURN JOURNEY.</p> <p>ALTERNATIVE ROUTE</p> <p>FROM SOLDIER'S WAY TAXI RANK INTO FIELD STREET, LEFT INTO LEOPOLD STREET, ALONG LEOPOLD STREET, INTO CANONGATE ROAD, INTO THE N3 WESTERN FREEWAY, ALONG THE N3, LEFT INTO THE ON-RAMP TO THE N2, INTO N2, ALONG THE N2, LEFT INTO THE OFF-RAMP TO KWAMASHU HIGHWAY (MR25), INTO MR93, AND CONTINUE AS PER THE RETURN ROUTE 1 ABOVE.</p> <p>RETURN ROUTE</p> <p>FROM CENTENARY ROAD TAXI RANK, RIGHT INTO MARKET ROAD LEFT INTO ALICE STREET, LEFT INTO ALBERT STREET, INTO UMGENI ROAD, INTO NORTH COAST ROAD, INTO KWAMASHU HIGHWAY (M25), INTO MR93 AND CONTINUE AS PER THE RETURN ROUTE ALTERNATIVE RETURN ROUTE.</p>		
12.4	<p>2206RT2206LS00053488 - AMAOTI TO MOUNT EDGEcombe</p> <p>FROM ANY OF THE INNER CIRCLE POINTS / INFORMAL RANKS (AMAOTI) ON ROAD D403 (MFEKA'S KRAAL), ALONG ROAD D403, PASSING LANGALIBALELE SCHOOL, TURN LEFT INTO MAIN ROAD 93, INTO KWAMASHU HIGHWAY (M25), LEFT INTO THE ON-RAMP TO THE N2, LEFT ALONG THE N2, TURN LEFT INTO M41 OFF-RAMP, LEFT INTO METROPOLITAN ROUTE (M41), INTO MOUNT EDGEcombe, OUTSIDE THE HOTEL AND RETURN.</p>		
12.5	<p>2206RT2206U200053491 - AMAOTI TO VERULAM</p> <p>FROM AMAOTI (INNER CIRCLE POINTS) ZWELISHA INFORMAL RANK, MFEKA'S KRAAL, ON ROAD D403, ALONG D403 PASSING LANGALIBALELE SCHOOL, LEFT INTO MAIN ROAD 92, ALONG MR93 INTO KWAMASHU HIGHWAY, LEFT INTO THE ON-TAMP TO THE PROVINCIAL ROAD (R102), ALONG R102, RIGHT INTO WICKS STREET, TURN LEFT INTO TODD STREET, RIGHT INTO IRELAND STREET AND PROCEED TO AN APPROVED TAXI RANK ON IRELAND STREET AND RETURN.</p>		



transport

Department:
Transport
Province of KwaZulu-Natal

GAZETTE

LGKZNG22-2023-AUG

REGION: ALL

12.6	<p>2206RT2206U800053492 - AMAOTI TO UMHLANGA ROCKS</p> <p>FROM ANY OF THE INNER CIRCLE POINTS / INFORMAL RANKS ON ROAD D403 (MFEKA'S KRAAL), ALONG D403, TURNING LEFT JOINING WESTHAM DRIVE, LEFT INTO LENHAM DRIVE, RIGHT INTO NORTHERN DRIVE, LEFT INTO PHOENIX HIGHWAY, ALONG PHOENIX HIGHWAY, TURNING RIGHT INTO THE ON-RAMP TO M41, ALONG M41, LEFT INTO THE OFF-RAMP TO UMHLANGA ROCKS DRIVE (M12), LEFT INTO UMHLANGA ROCKS DRIVE, ALONG M12, TURN RIGHT INTO LIGHTHOUSE ROAD, LEFT INTO TANAGER WAY AND PROCEED TO AN APPROVED TAXI RANK ON TANAGER WAY.</p>
12.7	<p>2206RT2206LS00053489 - 1. AMAOTI TO CROSS ROADS (KWAMASHU).</p> <p>FROM AMAOTI (INNER CIRCLE POINTS), ALONG D403 PASS LANGALIBALELE SCHOOL, LEFT INTO MAIN ROAD 93, ALONG MR93, INTO KWAMASHU HIGHWAY (M25), TURN LEFT INTO THE OFF-RAMP TO MALANDELA ROAD / MR93 (CROSS ROADS) TAXI RANK AND RETURN ALONG THE SAME ROUTE.</p> <p>RETURN ROUTE 4</p> <p>4.2. KWAMASHU CROSS ROADS TO AMAOTI</p> <p>FROM KWAMASHU CROSS ROADS TAXI RANK (CORNER OF MALANDELA ROAD / MR93), INTO MALANDELA ROAD, LEFT INTO THE ON-RAMP TO KWAMASHU HIGHWAY (M25), INTO MAIN ROAD 93, ALONG MAIN ROAD 93, TURN RIGHT INTO D403, ALONG D403, PASSING LANGALIBALELE SCHOOL AND PROCEED TO ANY OF THE INNER CIRCLE POINTS / INFORMAL RANKS ON ROAD D403 IN AMAOTI.</p>



transport

Department:
Transport
Province of KwaZulu-Natal

GAZETTE

LGKZNG22-2023-AUG

REGION: ALL

1)	Application Number: APP0161588	2)	Gazette Number: LGKZNG22-2023-AUG
3)	Applicant: PB NGUBANE ID NO. 6909105919084 Association: KRANSKOP TAXI ASSOCIATION	4)	Applicant Address: P O BOX 302 KRANSKOP 3268
5)	Existing Licence Holder: NOT APPLICABLE ID NO. NOT APPLICABLE	6)	Existing Licence Holder Address: NOT APPLICABLE
7)	Type of application: NEW OPERATING LICENCE	8)	Operating Licence Number: NOTAVAILABLE
9)	Vehicle Type: MINIBUS	10)	1 X 15 (SEATED) + 0 (STANDING)
11)	Region: UMGUNGUNDLOVU		
12.1	2202C722068T10054174 - KRANSKOP TO PIETERMARITZBURG AND RETURN FROM KRANSKOP TAXI RANK TURN RIGHT ALWYN STREET AND JOIN MAIN ROAD, FROM MAIN ROAD TURN RIGHT R74 AND THEN TURN LEFT AHERNS R33 TO LEFT MISPAH R33 DELIVER PASSENGERS TO PIETERMARITZBURG ON R33 ROAD, PICK AND DROP NEW HANOVER, MPOLWENI UNTIL PIETERMARITZBURG CHURCH STREET AND DELIVER THE PASSENGERS TOWN TO MASUKWANA TAXI ASSOCIATION AND RETURN.		
12.2	2207KA1205GJ10054181 - KRANSKOP TO JOHANNESBURG AND RETURN. FROM KRANSKOP TAXI RANK JOIN ALWYN STREET AND TURN RIGHT AT MAIN ROAD STRAIGHT TO R74 TURN RIGHT AT R74 PASS GREYTOWN TO WEENEN, JOIN R104 TO N11, FROM N11 TO N3 AND M1 IN JOHANNESBURG FROM M1 JOIN JOE SLOVO STREET TO ANDERSON STREET AND THEN TO COMMISSION INTO WANDERES TAXI AND RETURN.		
12.3	2207KA22027Q10054167 - KRANSKOP TO STANGER AND RETURN. FROM KRANSKOP TAXI RANK TO ALWYN STREET AND TURN TO MAIN ROAD, FROM MAIN ROAD TURN LEFT R74 PASS MAPHUMALO STRAIGHT TO STANGER AT STANGER R74 TURN RIGHT KINGSHAKA ROAD AND LEFT LINK ROAD FROM LINK ROAD TURN RIGHT TO BALCOMB STREET AND RIGHT TO STANGER TAXI RANK AND RETURN.		
12.4	2207KA2202C700054172 - KRANSKOP TO GREYTOWN. FROM KRANSKOP TAXI RANK TURN RIGHT ALWYN STREET, FROM ALWYN STREET TURN RIGHT MAIN ROAD AND TURN RIGHT R74 STRAIGHT TO GREYTOWN FROM DURBAN STREET TURN LEFT MAIKLAND STREET AND TURN RIGHT SARGEANT STREET TO GREYTOWN TAXI RANK AND RETURN.		
12.5	2207KA2206LS10054162 - KRANSKOP TO DURBAN AND RETURN: FROM KRANSKOP TAXI RANK TURN RIGHT TO ALWYN STREET, FROM ALWYN TURN RIGHT TO MAIN ROAD, AND THEN TURN LEFT TO R74 DOWN TO STANGER. FROM STANGER JOIN N2 STRAIGHT TO DURBAN FROM N2 TURN LEFT TO M41 AND TURN LEFT TO M4, JOIN M17 FROM M4 TO UMGUNENI ROAD AND TURN RIGHT TO LEOPOLD ROAD FROM THERE TO M13 BERE, TURN RIGHT TO WARWICK AVENUE FROM M13 BERE AND THEN JOIN M4 NORTH COAST ALICE STREET TO YMCA RANK IN DURBAN AND RETURN.		
12.6	2207KA2206WA10054166 - FROM KRANSKOP TO MANDINI AND RETURN FROM KRANSKOP TAXI RANK TO ALWYN STREET FROM ALWYN STREET TURN RIGHT TO MAIN TURN LEFT KWAJIM R74 TIO P110 AND TURN LEFT R102, FROM R102 TOP P415 AND TURN RIGHT TO P459 AND LEFT MANDINI TAXI RANK AND RETURN.		
12.7	2207KA2207EP10054176 - KRANSKOP TO NKANDLA AND RETURN. FROM KRANSKOP TAXI RANK TURN RIGHT ALWYN STREET AND LEFT TO MAIN ROAD, FROM MAIN ROAD TURN LEFT P162 PICK AND DROP MAKHABELENI, DOLWANE AND NSUZE AREA TO NKANDLA TURN RIGHT HADEBE STREET THEN RIGHT TO NKANDLA TAXI RANK AND RETURN.		
12.8	2207KA2207KA00054169 - KRANSKOP TO MAPHUMALO AND RETURN. FROM KRANSKOP TAXI RANK JOIN ALWYN STREET AND RIGHT MAIN ROAD, FROM MAIN ROAD TURN LEFT R74 PASS KWAMXHOSA RANK PICK AND DROP RIGHT TO KWAMAPHUMALO. FROM R74 TURN RIGHT D893 TO MAPHUMALO TAXI RANK AND RETURN.		
12.9	2207KA2207KA00054178 - KRANSKOP TO NTUNJAMBALI AND RETURN. FROM KRANSKOP TAXI RANK TURN RIGHT ALWYN STREET TO MAIN ROAD, TURN LEFT TO MAIN ROAD STRAIGHT TO D1338 NTUNJAMBALI RANK PICK AND DROP AND RETURN.		
12.10	2207KA2207KA00054180 - KRANSKOP TO NDONDONDWANE AND RETURN FROM KRANSKOP TAXI RANK TURN RIGHT ALWYN STREET AND THEN TO MAIN ROAD, TAKE LEFT FROM ALWYN AND PASS NTUNJAMBALI TO NDONDONDWANE TAXI RANK USING D881 AND RETURN - PICK AND DROP.		
12.11	2207KA2207XJ10054164 - KRANSKOP TO EMPANGENI AND RETURN FROM KRANSKOP TAXI RANK TO ALWYN STREET TURN RIGHT TO MAIN ROAD AND THEN TURN LEFT TO P74, FROM P74 TURN LEFT AT KWAJIM TO P110, TURN LEFT TO R102, FROM P110 STRAIGHT TO GINGINDLOVU AND LEFT R66 TO RIGHT R102 AGAIN STRAIGHT TO EMPANGENI, AT EMPANGENI RAIL TAXI RANK OFF LOAD AND CONTINUE TO EMPANGENI TOP RANK, FROM EMPANGENI RAIL TAXI RANK TURN RIGHT TO TANNER ROAD TO MAIN ROAD TO MAXWELL STREET AND THEN TURN LEFT TO BYNNE STREET AND TURN RIGHT TO EMPANGENI TOP RANK AND RETURN.		



transport

Department:
Transport
Province of KwaZulu-Natal

GAZETTE

LGKZNG22-2023-AUG

REGION: ALL

1) Application Number: APP0161589	2) Gazette Number: LGKZNG22-2023-AUG
3) Applicant: AD GUMEDE ID NO. 7603055438083 Association: AMAOTI TAXI OWNERS ASSOCIATION	4) Applicant Address: B2705 CLAIMCASTLE ROAD NEWLANDS WEST MARBLE RAY 4037
5) Existing Licence Holder: NF MAPSANGANHE ID NO. 9404025282083	6) Existing Licence Holder Address: 29 UPFIELD CLOSE NEWLANDS WEST 4037
7) Type of application: NORMAL TRANSFER	8) Operating Licence Number: LGKZN1403001858
9) Vehicle Type: MINIBUS	10) 1 X 15 (SEATED) + 0 (STANDING)
11) Region: GREATER NORTH	
12.1	<p>2206RT2206LS00053490 - AMAOTI TO BESTER'S TAXI RANK.</p> <p>FROM AMAOTI (INNER CIRCLE POINTS) ALONG D403, PASS LANGALIBALELE SCHOOL, LEFT INTO MAIN ROAD 93, ALONG MR93, INTO KWAMASHU HIGHWAY (M25), LEFT INTO THE OFF-RAMP TO INDUSTRIAL PARK ROAD AND PROCEED ALONG THE ON-RAMP TO M25, TURN RIGHT INTO BESTER'S TAXI RANK AND RETURN ALONG THE SAME ROUTE.</p> <p>RETURN ROUTE</p> <p>5.2. BESTER'S TAXI RANK TO AMAOTI FROM BESTER'S TAXI RANK (CORNER INDUSTRIAL PARK ROAD / MR93), INTO INDUSTRIAL PARK ROAD, RIGHT INTO THE ON-RAMP TO MAIN ROAD 93, ALONG MR93, TURNING RIGHT INTO D403, ALONG D403 PASSING LANGALIBALELE SCHOOL AND PROCEED TO ANY OF THE INNER CIRCLE POINTS / INFORMAL RANKS ON ROAD D403 IN AMAOTI.</p> <p>5.3. ALTERNATIVELY FROM BESTER'S TAXI RANK, RIGHT INTO INDUSTRIAL PARK ROAD, LEFT INTO FERNHAM DRIVE, LEFT INTO LENHAM DRIVE, LEFT INTO WESTHAM DRIVE, RIGHT INTO D403 AND PROCEED TO ANY OF THE INNER CIRCLE POINTS / INFORMAL RANKS ON ROAD D403 IN AMAOTI.</p>
12.2	<p>2206RT2206LS00053487 - AMAOTI TO DURBAN CBD</p> <p>FROM ANY OF THE INNER CIRCLE POINTS / INFORMAL RANKS (AMAOTI), ON ROAD D403, (MFEKA'S KRAAL), ALONG D403, PASSING LANGALIBALELE SCHOOL, LEFT INTO MAIN ROAD 93, ALONG MR93, INTO KWAMASHU HIGHWAY (M25), INTO NORTH COAST ROAD (R102), ALONG NORTH COAST ROAD INTO UMGENI ROAD, LEFT INTO ARGYLE ROAD, RIGHT INTO BRICKHILL ROAD, INTO POINT ROAD, OFF-LOADING PASSENGERS ALONG POINT ROAD, TURN RIGHT INTO BAY TERRACE, RIGHT INTO STANGER STREET, LEFT INTO ORDNANCE ROAD, LEFT INTO SOLDIER'S WAY, RIGHT INTO QUEEN STREET, RIGHT INTO FIELD STREET - (AND PROCEED TO SOLDIER'S WAY TAXI RANK, OR, LEFT INTO LEOPOLD STREET, RIGHT INTO WARWICK AVENUE, INTO CENTENARY ROAD AND PROCEED TO CENTENARY ROAD TAXI RANK). AND RETURN TO AMAOTI ALONG ROUTE 1.5 TO 1.8.</p>
12.3	<p>2206RT2206LS00053486 - AMAOTI TO DURBAN</p> <p>FROM ANY OF THE INNER CIRCLE POINTS/RANKS (INTERNAL) ON ROAD D403, (MFEKA'S KRAAL), ALONG D403 PASSING LANGALIBALELE SCHOOL, LEFT INTO MR93, INTO KWAMASHU HIGHWAY (M25), INTO NORTH COAST ROAD (R102), INTO UMGENI ROAD - (INTO SOLDIER'S WAY, RIGHT INTO QUEEN STREET, RIGHT INTO FIELD STREET AND PROCEED TO SOLDIER'S WAY TAXI RANK), OR RIGHT INTO LEOPOLD STREET, RIGHT INTO WARWICK AVENUE, INTO CENTENARY ROAD AND PROCEED TO CENTENARY ROAD TAXI RANK.</p> <p>ALTERNATIVE ROUTE</p> <p>ALONG THE ABOVE ROUTE INTO KWAMASHU HIGHWAY (M25), TURN RIGHT INTO THE ON-RAMP TO THE N2, LEFT INTO THE ON-RAMP TO THE N3, ALONG THE N3, INTO OLD DUTCH ROAD, - (LEFT INTO CENTENARY ROAD AND PROCEED TO CENTENARY ROAD TAXI RANK), OR (INTO ALICE STREET, RIGHT INTO SOLDIER'S WAY, RIGHT INTO SOLDIER'S WAY TAXI RANK).</p> <p>ALTERNATIVE ROUTE</p> <p>ALONG ROUTE (1) ABOVE, INTO KWAMASHU HIGHWAY (M25), TURN RIGHT INTO THE ON-RAMP TO THE N2, ALONG THE N2 - (TURN LEFT INTO THE OFF-RAMP TO INANDA ROAD (M21), INTO SEA COW LAKE ROAD, RIGHT INTO NORTH COAST ROAD, OR, TURN LEFT INTO THE OFF-RAMP TO INANDA ROAD (M21), ALONG THE OFF-RAMP, LEFT INTO UMGENI ROAD (M19), ALONG M19 - INTO UMGENI ROAD (R102), AND PROCEED TO SOLDIER'S WAY OR CENTENARY ROAD TAXI RANK USING ROUTE (1) ABOVE.</p> <p>FROM OHLANGE CASH AND CARRY ON WESTHAM DRIVE, ALONG THE ROAD LEADING TO D403, - (RIGHT ALONG AND LEFT INTO D403, OR, FOLLOW THE ROAD WHICH GOES PASS OHLANGE HIGH SCHOOL ON THE SOUTH SIDE) - LEFT INTO MR93, INTO KWAMASHU HIGHWAY (M25), AND ALONG ANY OF THE ROUTES DETAILED ABOVE.</p> <p>RETURN ROUTE:</p> <p>DURBAN TO AMAOTI FROM SOLDIER'S WAY TAXI RANK INTO FIELD STREET, INTO ALBERT STREET, INTO UMGENI ROAD, INTO NORTH COAST ROAD, INTO KWAMASHU HIGHWAY (M25), ALONG M25, INTO MAIN ROAD 93, ALONG MR93, TURN RIGHT INTO D403, ALONG D403 PASSING LANGALIBALELE SCHOOL, AND PROCEED TO ANY OF THE INNER CIRCLE POINTS OR INFORMAL RANKS ON ROAD D403 (MFEKA'S KRAAL). RESTRICTED FROM PICKING UP AT KWA LANGALIBALELE SCHOOL ON THE FORWARD JOURNEY AND FROM SETTING DOWN ON THE RETURN JOURNEY.</p> <p>ALTERNATIVE ROUTE</p> <p>FROM SOLDIER'S WAY TAXI RANK INTO FIELD STREET, LEFT INTO LEOPOLD STREET, ALONG LEOPOLD STREET, INTO CANONGATE ROAD, INTO THE N3 WESTERN FREEWAY, ALONG THE N3, LEFT INTO THE ON-RAMP TO THE N2, INTO N2, ALONG THE N2, LEFT INTO THE OFF-RAMP TO KWAMASHU HIGHWAY (MR25), INTO MR93, AND CONTINUE AS PER THE RETURN ROUTE 1 ABOVE.</p> <p>RETURN ROUTE</p> <p>FROM CENTENARY ROAD TAXI RANK, RIGHT INTO MARKET ROAD LEFT INTO ALICE STREET, LEFT INTO ALBERT STREET, INTO UMGENI ROAD, INTO NORTH COAST ROAD, INTO KWAMASHU HIGHWAY (M25), INTO MR93 AND CONTINUE AS PER THE RETURN ROUTE ALTERNATIVE RETURN ROUTE.</p>
12.4	<p>2206RT2206LS00053488 - AMAOTI TO MOUNT EDGEcombe</p> <p>FROM ANY OF THE INNER CIRCLE POINTS / INFORMAL RANKS (AMAOTI) ON ROAD D403 (MFEKA'S KRAAL), ALONG ROAD D403, PASSING LANGALIBALELE SCHOOL, TURN LEFT INTO MAIN ROAD 93, INTO KWAMASHU HIGHWAY (M25), LEFT INTO THE ON-RAMP TO THE N2, LEFT ALONG THE N2, TURN LEFT INTO M41 OFF-RAMP, LEFT INTO METROPOLITAN ROUTE (M41), INTO MOUNT EDGEcombe, OUTSIDE THE HOTEL AND RETURN.</p>
12.5	<p>2206RT2206U200053491 - AMAOTI TO VERULAM</p> <p>FROM AMAOTI (INNER CIRCLE POINTS) ZWELISHA INFORMAL RANK, MFEKA'S KRAAL, ON ROAD D403, ALONG D403 PASSING LANGALIBALELE SCHOOL, LEFT INTO MAIN ROAD 92, ALONG MR93 INTO KWAMASHU HIGHWAY, LEFT INTO THE ON-TAMP TO THE PROVINCIAL ROAD (R102), ALONG R102, RIGHT INTO WICKS STREET, TURN LEFT INTO TODD STREET, RIGHT INTO IRELAND STREET AND PROCEED TO AN APPROVED TAXI RANK ON IRELAND STREET AND RETURN.</p>



transport

Department:
Transport
Province of KwaZulu-Natal

GAZETTE

LGKZNG22-2023-AUG

REGION: ALL

12.6	<p>2206RT2206U800053492 - AMAOTI TO UMHLANGA ROCKS</p> <p>FROM ANY OF THE INNER CIRCLE POINTS / INFORMAL RANKS ON ROAD D403 (MFEKA'S KRAAL), ALONG D403, TURNING LEFT JOINING WESTHAM DRIVE, LEFT INTO LENHAM DRIVE, RIGHT INTO NORTHERN DRIVE, LEFT INTO PHOENIX HIGHWAY, ALONG PHOENIX HIGHWAY, TURNING RIGHT INTO THE ON-RAMP TO M41, ALONG M41, LEFT INTO THE OFF-RAMP TO UMHLANGA ROCKS DRIVE (M12), LEFT INTO UMHLANGA ROCKS DRIVE, ALONG M12, TURN RIGHT INTO LIGHTHOUSE ROAD, LEFT INTO TANAGER WAY AND PROCEED TO AN APPROVED TAXI RANK ON TANAGER WAY.</p>
12.7	<p>2206RT2206LS00053489 - 1. AMAOTI TO CROSS ROADS (KWAMASHU).</p> <p>FROM AMAOTI (INNER CIRCLE POINTS), ALONG D403 PASS LANGALIBALELE SCHOOL, LEFT INTO MAIN ROAD 93, ALONG MR93, INTO KWAMASHU HIGHWAY (M25), TURN LEFT INTO THE OFF-RAMP TO MALANDELA ROAD / MR93 (CROSS ROADS) TAXI RANK AND RETURN ALONG THE SAME ROUTE.</p> <p>RETURN ROUTE 4</p> <p>4.2. KWAMASHU CROSS ROADS TO AMAOTI</p> <p>FROM KWAMASHU CROSS ROADS TAXI RANK (CORNER OF MALANDELA ROAD / MR93), INTO MALANDELA ROAD, LEFT INTO THE ON-RAMP TO KWAMASHU HIGHWAY (M25), INTO MAIN ROAD 93, ALONG MAIN ROAD 93, TURN RIGHT INTO D403, ALONG D403, PASSING LANGALIBALELE SCHOOL AND PROCEED TO ANY OF THE INNER CIRCLE POINTS / INFORMAL RANKS ON ROAD D403 IN AMAOTI.</p>



transport

Department:
Transport
Province of KwaZulu-Natal

GAZETTE

LGKZNG22-2023-AUG

REGION: ALL

1)	Application Number: APP0161590	2)	Gazette Number: LGKZNG22-2023-AUG
3)	Applicant: BS GWAMANDA ID NO. 9408115891083 Association: KRANSKOP TAXI ASSOCIATION	4)	Applicant Address: P O BOX 41 KRANSKOP 3268
5)	Existing Licence Holder: NOT APPLICABLE ID NO. NOT APPLICABLE	6)	Existing Licence Holder Address: NOT APPLICABLE
7)	Type of application: NEW OPERATING LICENCE	8)	Operating Licence Number: NOTAVAILABLE
9)	Vehicle Type: MINIBUS	10)	1 X 14 (SEATED) + 0 (STANDING)
11)	Region: UMGUNGUNDLOVU		
12.1	2202C722068T10054174 - KRANSKOP TO PIETERMARITZBURG AND RETURN FROM KRANSKOP TAXI RANK TURN RIGHT ALWYN STREET AND JOIN MAIN ROAD, FROM MAIN ROAD TURN RIGHT R74 AND THEN TURN LEFT AHERNS R33 TO LEFT MISPAH R33 DELIVER PASSENGERS TO PIETERMARITZBURG ON R33 ROAD, PICK AND DROP NEW HANOVER, MPOLWENI UNTIL PIETERMARITZBURG CHURCH STREET AND DELIVER THE PASSENGERS TOWN TO MASUKWANA TAXI ASSOCIATION AND RETURN.		
12.2	2207KA1205GJ10054181 - KRANSKOP TO JOHANNESBURG AND RETURN. FROM KRANSKOP TAXI RANK JOIN ALWYN STREET AND TURN RIGHT AT MAIN ROAD STRAIGHT TO R74 TURN RIGHT AT R74 PASS GREYTOWN TO WEENEN, JOIN R104 TO N11, FROM N11 TO N3 AND M1 IN JOHANNESBURG FROM M1 JOIN JOE SLOVO STREET TO ANDERSON STREET AND THEN TO COMMISSION INTO WANDERES TAXI AND RETURN.		
12.3	2207KA22027Q10054167 - KRANSKOP TO STANGER AND RETURN. FROM KRANSKOP TAXI RANK TO ALWYN STREET AND TURN TO MAIN ROAD, FROM MAIN ROAD TURN LEFT R74 PASS MAPHUMALO STRAIGHT TO STANGER AT STANGER R74 TURN RIGHT KINGSHAKA ROAD AND LEFT LINK ROAD FROM LINK ROAD TURN RIGHT TO BALCOMB STREET AND RIGHT TO STANGER TAXI RANK AND RETURN.		
12.4	2207KA2202C700054172 - KRANSKOP TO GREYTOWN. FROM KRANSKOP TAXI RANK TURN RIGHT ALWYN STREET, FROM ALWYN STREET TURN RIGHT MAIN ROAD AND TURN RIGHT R74 STRAIGHT TO GREYTOWN FROM DURBAN STREET TURN LEFT MAIKLAND STREET AND TURN RIGHT SARGEANT STREET TO GREYTOWN TAXI RANK AND RETURN.		
12.5	2207KA2206LS10054162 - KRANSKOP TO DURBAN AND RETURN: FROM KRANSKOP TAXI RANK TURN RIGHT TO ALWYN STREET, FROM ALWYN TURN RIGHT TO MAIN ROAD, AND THEN TURN LEFT TO R74 DOWN TO STANGER. FROM STANGER JOIN N2 STRAIGHT TO DURBAN FROM N2 TURN LEFT TO M41 AND TURN LEFT TO M4, JOIN M17 FROM M4 TO UMGUNENI ROAD AND TURN RIGHT TO LEOPOLD ROAD FROM THERE TO M13 BERE, TURN RIGHT TO WARWICK AVENUE FROM M13 BERE AND THEN JOIN M4 NORTH COAST ALICE STREET TO YMCA RANK IN DURBAN AND RETURN.		
12.6	2207KA2206WA10054166 - FROM KRANSKOP TO MANDINI AND RETURN FROM KRANSKOP TAXI RANK TO ALWYN STREET FROM ALWYN STREET TURN RIGHT TO MAIN TURN LEFT KWAJIM R74 TIO P110 AND TURN LEFT R102, FROM R102 TOP P415 AND TURN RIGHT TO P459 AND LEFT MANDINI TAXI RANK AND RETURN.		
12.7	2207KA2207EP10054176 - KRANSKOP TO NKANDLA AND RETURN. FROM KRANSKOP TAXI RANK TURN RIGHT ALWYN STREET AND LEFT TO MAIN ROAD, FROM MAIN ROAD TURN LEFT P162 PICK AND DROP MAKHABELENI, DOLWANE AND NSUZE AREA TO NKANDLA TURN RIGHT HADEBE STREET THEN RIGHT TO NKANDLA TAXI RANK AND RETURN.		
12.8	2207KA2207KA00054169 - KRANSKOP TO MAPHUMALO AND RETURN. FROM KRANSKOP TAXI RANK JOIN ALWYN STREET AND RIGHT MAIN ROAD, FROM MAIN ROAD TURN LEFT R74 PASS KWAMXHOSA RANK PICK AND DROP RIGHT TO KWAMAPHUMALO. FROM R74 TURN RIGHT D893 TO MAPHUMALO TAXI RANK AND RETURN.		
12.9	2207KA2207KA00054178 - KRANSKOP TO NTUNJAMBALI AND RETURN. FROM KRANSKOP TAXI RANK TURN RIGHT ALWYN STREET TO MAIN ROAD, TURN LEFT TO MAIN ROAD STRAIGHT TO D1338 NTUNJAMBALI RANK PICK AND DROP AND RETURN.		
12.10	2207KA2207KA00054180 - KRANSKOP TO NDONDONDWANE AND RETURN FROM KRANSKOP TAXI RANK TURN RIGHT ALWYN STREET AND THEN TO MAIN ROAD, TAKE LEFT FROM ALWYN AND PASS NTUNJAMBALI TO NDONDONDWANE TAXI RANK USING D881 AND RETURN - PICK AND DROP.		
12.11	2207KA2207XJ10054164 - KRANSKOP TO EMPANGENI AND RETURN FROM KRANSKOP TAXI RANK TO ALWYN STREET TURN RIGHT TO MAIN ROAD AND THEN TURN LEFT TO P74, FROM P74 TURN LEFT AT KWAJIM TO P110, TURN LEFT TO R102, FROM P110 STRAIGHT TO GINGINDLOVU AND LEFT R66 TO RIGHT R102 AGAIN STRAIGHT TO EMPANGENI, AT EMPANGENI RAIL TAXI RANK OFF LOAD AND CONTINUE TO EMPANGENI TOP RANK, FROM EMPANGENI RAIL TAXI RANK TURN RIGHT TO TANNER ROAD TO MAIN ROAD TO MAXWELL STREET AND THEN TURN LEFT TO BYNNE STREET AND TURN RIGHT TO EMPANGENI TOP RANK AND RETURN.		



transport

Department:
Transport
Province of KwaZulu-Natal

GAZETTE

LGKZNG22-2023-AUG

REGION: ALL

1) Application Number: APP0161638	2) Gazette Number: LGKZNG22-2023-AUG
3) Applicant: HA ABRAHAMS ID NO. 8409115257086 Association: MARIANNRIDGE TAXI OWNERS ASSOCIATION	4) Applicant Address: P.O. BOX 1021 PINETOWN KWAZULU-NATAL KWA-ZULU NATAL 3600
5) Existing Licence Holder: NOT APPLICABLE ID NO. NOT APPLICABLE	6) Existing Licence Holder Address: NOT APPLICABLE
7) Type of application: NEW OPERATING LICENCE	8) Operating Licence Number: LGKZN1503000520
9) Vehicle Type: MIDIBUS	10) 1 X 17-35 (SEATED) + 0 (STANDING)
11) Region: DURBAN WEST	
12.1	2206R021004R00047923 - MARIANNRIDGE TAXI RANK TO DURBAN FROM MARIANNRIDGE TAXI RANK DOWN MILKY WAY, TURN LEFT INTO M1, CONTINUE TO RICHMOND ROAD RIGHT INTO N3, BEREA ROAD NORTH, OLD DUTCH ROAD, ALICE STREET, RIGHT INTO SOLDIERS WAY AND DROP OFF PASSENGERS AT SOLDIERS WAY TAXI RANK AND RETURN AS FOLLOWS:- PICK UP FROM SOLDIERS WAY TAXI RANK, GO DOWN SOLDIERS WAY, TURN RIGHT INTO PINE STREET, CARRY ON UNTIL YOU JOIN N3 FREEWAY FACING WESTERLY DIRECTION ON N3, PROCEED UNTIL YOU REACH MARIANHILL/RICHMOND ROAD OFFRAMP, TURN LEFT INTO AND ALONG RICHMOND ROAD, PASS N.P.A, TURN RIGHT INTO MILKY WAY AND PROCEED STRAIGHT TO NEPTUNE DRIVE, MARIANNRIDGE, TO CENTRAL DRIVE MARIANNRIDGE NEW TOWNSHIP AND PROCEED TO TAXI RANK. 1(A) ALTERNATE ROUTE TO DURBAN FROM MARIANNRIDGE TAXI RANK ALONG MILKY WAY, LEFT INTO M1, PROCEED TO RICHMOND ROAD, LEFT INTO WESTMEAD INDUSTRIAL AREA, ALONG KYALAMI ROAD, HILLCLIMB ROAD, TRAFFORD ROAD, LEFT INTO RICHMOND ROAD, RIGHT INTO ANDERSON ROAD, LEFT INTO STANSFIELD LANE AND PROCEED TO OLD MAIN ROAD TO COWIES HILL, M13, PROCEED TO R613 PASS WESTVILLE CENTRE, TO 45TH CUTTING, TO SHERWOOD THEN JOIN N3 AND FOLLOW THE NORMAL ROUTE (AS IN 1) TO SOLDIERS WAY TAXI RANK AND RETURN SUBSTANTIALLY ALONG THE SAME ROUTE.
12.2	2206R021004S00047925 - MARIANNRIDGE TO PINETOWN. FROM MARIANNRIDGE TAXI RANK ALONG MILKY WAY, TURN LEFT INTO M1 TO RICHMOND ROAD INTO OLD MAIN ROAD, TURN RIGHT TO ANDERSON ROAD, TURN LEFT INTO STANSFIELD LANE, THEN STOP AT STANSFIELD TAXI RANK AND OFF LOAD PASSENGERS AND RETURN AS FOLLOWS:- FROM THE TAXI RANK TURN RIGHT TO ANDERSON ROAD, ON THE FIRST SET OF ROBOTS, TURN LEFT INTO OLD MIAN ROAD, PROCEED TO JOIN RICHMOND ROAD, TURN RIGHT INTO MILKY WAY, ALONG NEPTUNE DRIVE TO CENTRAL DRIVE, AND PROCEED TO MARIANNRIDGE TAXI RANK.



transport

Department:
Transport
Province of KwaZulu-Natal

GAZETTE

LGKZNG22-2023-AUG

REGION: ALL

1) Application Number: APP0161641	2) Gazette Number: LGKZNG22-2023-AUG
3) Applicant: MHP MASONDO ID NO. 6409300290084 Association: CLERMONT AND KWADABEKA TAXI OWNERS ASS.	4) Applicant Address: 3366 THIRTY EIGHT AVENUE CLERMONT DURBAN KWA-ZULU NATAL 3610
5) Existing Licence Holder: NOT APPLICABLE ID NO. NOT APPLICABLE	6) Existing Licence Holder Address: NOT APPLICABLE
7) Type of application: NEW OPERATING LICENCE	8) Operating Licence Number: LGKZN1503001594
9) Vehicle Type: MINIBUS TAXI	10) 1 X 9-16 (SEATED) + 0 (STANDING)
11) Region: DURBAN WEST	
12.1	21004R2206RK00048118 - CLERMONT TO DURBAN FROM CLERMONT TAXI RANK TURN RIGHT INTO CLERMONT ROAD, JOIN POSSELT ROAD, TURN LEFT INTO OTTO VOLEK ROAD JOIN STAPLETON ROAD, TURN RIGHT INTO M13 JOIN N3, WESTERN FREE WAY, TURN RIGHT INTO GREY STREET, TURN LEFT INTO WEST STREET, TURN LEFT INTO ALIWA STREET, TURN LEFT INTO PINE STREET, TURN RIGHT INTO RUSSELL STREET, TURN LEFT INTO LEOPOLD STREET, JOIN MARKET STREET, UNIVERSITY AVENUE TURN RIGHT INTO RANK NO.231 WARWICK AVENUE AND RETURN WITH WARWICK AVENUE, TURN LEFT INTO CANNONGATE ROAD ONTO N3 OFF RAMP AND USE SAME ROUTE TO CLERMONT TAXI RANK.
12.2	21004R2206P900048121 - CONDITIONS GENERAL CONDITIONS APPLICABLE TO ALL ROUTES: 1) PASSENGERS MAY BE PICKED UP AND/OR SET DOWN ONLY AT DESIGNATED TAXI RANKS OR TAXI STOPS, WHICH SHALL EXCLUDE BUS STOPS. 2) ON THE INBOUND TRIP TO DURBAN, NO PASSENGERS MAY BE PICKED UP EN ROUTE FROM ENTERING THE N3, UNTIL REACHING UNIVERSITY AVENUE TAXI RANK NO.231 3) ON THE TRIP TO MOLWENI WYEBANK, NO PASSENGERS MAY BE SET DOWN UNTIL REACHING M13. 4) ENTRY OR RANKING ON PRIVATE PROPERTY IS NOT PERMITTED WITHOUT THE WRITTEN PERMISSION OF THE LANDLORD, A COPY OF WHICH MUST BE SUPPLIED TO THE BOARD. 5) WITHOUT HAVING ENTERED INTO AN AGREEMENT WITH OTHER OPERATORS ON A COMMON ROUTE, AS CONTEMPLATED BY SECTION 88(2) OF ACT 2000, THE PICKING UP OR SETTING OF PASSENGERS ON SUCH AGREEMENT MUST BE SUPPLIED TO THE BOARD. 6) AT RANKS, WHETHER ON-STREET OR OFF-STREET, ONLY THE TAXIS THAT CAN BE ACCOMMODATED IN THE DEMARCATED AREA MAY OCCUPY THE RANK. EXCESS VEHICLES MUST HOLD ELSEWHERE. 7) RANK PERMITS OR LETTERS OF AUTHORITY MUST BE PRODUCED IN RESPECT OF ALL RANKS IN MUNICIPAL AREAS, IN PARTICULAR MAJOR TOWNS AND CITIES AND IN PARTICULAR INTER-PROVINCIAL DESTINATIONS. 8) THE ALLOCATION OF ANY ROUTE OR PORTION OF ROUTE IS SUBJECT TO THE CONDITION THAT IT HAS BEEN APPROVED AND ALLOCATED IN GOOD FAITH AND THAT SUCH ROUTE WILL BE INVALID SHOULD IT TRANSPIRE THAT THE ROUTE OR PORTION THERE OF WILL, OR HAS CAUSED CONFLICT DUE TO IT HAVING BEEN APPROVED BASED ON INCORRECT OR FALSE INFORMATION SUPPLIED TO THE BOARD OR AS RESULT OF AN ERROR. IN SUCH INSTANCE THE OPERATING LICENCE MUST BE RETURNED TO THE BOARD FOR CORRECTION. 9) THE VEHICLE MUST BE COVERED BY MOTOR VEHICLE INSURANCE AS WELL AS PERSONAL LIABILITY INSURANCE.
12.3	2206PC2206LS00050241 - KWADABEKA D TO DURBAN FROM KWADABEKA D TAXI RANK, PASSING KWADABEKA CLINIC TURN RIGHT INTO NORTH ROAD, TURN RIGHT INTO 3RD AVENUE, JOIN DINKLEMAN ROAD, JOIN OTTO VOLEK ROAD, JOIN STAPLETON ROAD, TURN LEFT TO M13, JOIN N3, WESTERN FREE WAY, TURN RIGHT INTO GREY STREET, TURN LEFT INTO WEST STREET, TURN LEFT INTO ALIWA STREET, TURN LEFT INTO PINE STREET, TURN RIGHT INTO RUSSEL STREET, TURN LEFT INTO LEOPOLD STREET, TURN RIGHT INTO CITY MARKET, UNIVERSITY AVENUE, TURN RIGHT INTO RANK NO. 231 WARWICK AVENUE AND RETURN WITH WARWICK AVENUE, TURN LEFT INTO CANNONGATE ROAD ALONG N3 OFF RAMP AND USING THE SAME ROUTE IN THE OPPOSITE DIRECTION AND PROCEED TO KWADABEKA D TAXI RANK.
12.4	2206PC2206LS00050243 - KK HOSTEL TO DURBAN FROM KK TAXI RANK TURN LEFT INTO NORTH ROAD, TURN RIGHT INTO 12TH STREET JOIN DINKELMAN ROAD JOIN OTTO VOLEK ROAD, JOIN STAPLETON ROAD, TURN RIGHT INTO M13 JOIN N3, TURN RIGHT INTO WESTERN FREEWAY, TURN RIGHT INTO GREY STREET, TURN LEFT INTO WEST STREET, TURN LEFT INTO ALIWA STREET, TURN LEFT INTO PINE STREET, TURN RIGHT INTO RUSSEL STREET, TURN LEFT INTO LEOPOLD STREET, TO CITY MARKET, UNIVERSITY AVENUE, TURN RIGHT INTO RANK NO. 231/ WARWICK AVENUE AND RETURN WITH WARWICK AVENUE TURNING LEFT INTO CANNONGATE ROAD ALONG N3 OFF RAMP AND USING THE SAME ROUTE PROCEEDING TO KK HOSTEL TAXI RANK.
12.5	2206PC2206RK00050246 - KK HOSTEL TO PINETOWN FROM KK RANK TURN LEFT INTO NORTH ROAD, TURN RIGHT INTO 12TH STREET, JOIN DINKELMAN ROAD, TURN RIGHT INTO SHEPSTONE ROAD, TURN RIGHT INTO CROMPTON STREET, TURN RIGHT INTO UNION LANE, TURN LEFT INTO GLENUGIE ROAD, JOIN MOODIE STREET, TURN LEFT INTO HILL STREET INTO HILL STREET TAXI RANK AND RETURN WITH HILL STREET, TURN LEFT INTO MOODIE STREET, JOIN GLENUGIE ROAD, TURN RIGHT INTO LAUTH STREET, TURN LEFT INTO CROMPTON STREET, TURN LEFT INTO SHEPSTONE ROAD, TURN RIGHT INTO DINKELMAN ROAD, TURN RIGHT INTO 1ST AVENUE, TURN LEFT INTO NORTH ROAD, TURN RIGHT INTO AND INTO KK TAXI RANK.
12.6	2206PC21004R00048109 - KWADABEKA A TO DURBAN FROM KWADABEKA A TAXI RANK, PASSING KK HOSTEL TURN LEFT INTO NORTH ROAD, TURN RIGHT INTO 3RD AVENUE JOIN DINKELMAN ROAD, JOINING OTTO VOLEK ROAD, JOIN STAPLETON ROAD, JOIN M13, JOIN N3 TURN RIGHT INTO WESTERN FREEWAY, TURN RIGHT INTO GREY STREET TURN LEFT INTO WEST STREET, TURN LEFT INTO ALIWA STREET, TURN LEFT INTO PINE STREET, TURN RIGHT INTO RUSSEL STREET, TURN LEFT INTO LEOPOLD STREET, TO CITY MARKET, UNIVERSITY AVENUE TURN RIGHT INTO RANK NO. 231 WARWICK AVENUE AND RETURN WITH WARWICK AVENUE TURN LEFT INTO CANNONGATE ROAD ALONG N3 OFF RAMP AND USING THE SAME ROUTE IN THE OPPOSITE DIRECTION AND PROCEED TO KWA-DABEKA "A" TAXI RANK.
12.7	21004R2206RK00048119 - CLERMONT TO PINETOWN FROM CLERMONT TAXI RANK TURN RIGHT INTO CLERMONT ROAD JOIN POSSELT ROAD JOIN SHEPSTONE ROAD, TURN RIGHT INTO CROMPTON STREET, TURN RIGHT INTO UNION LANE, TURN LEFT INTO GLENUGIE ROAD JOIN MOODIE STREET, TURN RIGHT INTO HILL STREET INTO HILL STREET TAXI RANK. RETURN FROM HILL STREET TURN LEFT INTO MOODIE STREET JOIN GLENUGIE ROAD, TURN RIGHT INTO LAUTH STREET, TURN LEFT INTO CROMPTON STREET, TURN LEFT INTO SHEPSTONE ROAD JOIN POSSELT ROAD JOIN CLERMONT ROAD TURN RIGHT INTO NORTH ROAD TO CLERMONT TAXI RANK.



transport

Department:
Transport
Province of KwaZulu-Natal

GAZETTE

LGKZNG22-2023-AUG

REGION: ALL

12.8	<p>21004R2206P900048120 - CLERMONT TO WESTMEAD</p> <p>FROM CLERMONT TAXI RANK TURN INTO CLERMONT ROAD JOIN POSSELT ROAD JOIN SHEPSTONE ROAD, TURN RIGHT INTO CROMPTON STREET, TURN RIGHT INTO LAUGHT STREET, TURN LEFT INTO GLENUGIE ROAD, TURN LEFT INTO OLD MAIN ROAD, JOIN RICHMOND ROAD, TURN RIGHT INTO TRAFFORD ROAD JOIN GOODWOOD ROAD, TURN LEFT INTO MAHOGANY ROAD A TO A DESIGNATED TAXI STOP AND RETURN ALONG THE SAME ROUTE TO CLERMONT TAXI RANK.</p> <p>FROM CLERMONT TAXI RANK TURN RIGHT INTO CLERMONT ROAD JOIN POSSELT ROAD JOIN SHEPSTONE ROAD, TURN RIGHT INTO CROMPTON STREET, TURN RIGHT INTO LAUGHT STREET, TURN LEFT INTO GLENUGIE ROAD, TURN RIGHT INTO OLD MAIN ROAD JOIN RICHMOND ROAD, TURN RIGHT INTO TRAFFORD ROAD JOIN HILLCLIMB ROAD TO MONZA TO A DESIGNATED TAXI STOP AND RETURN TO CLERMONT TAXI RANK ALONG THE SAME ROUTE.</p> <p>FROM CLERMONT TAXI RANK TURN RIGHT INTO CLERMONT ROAD JOIN POSSELT ROAD SHEPSTONE ROAD, TURN RIGHT INTO CROMPTON STREET, TURN RIGHT INTO LAUGHT STREET, TURN LEFT INTO GLENUGIE ROAD TURN RIGHT INTO OLD MAIN ROAD JOIN RICHMOND ROAD, TURN RIGHT INTO ALEXANDER ROAD, TURN LEFT TO MALCOLM ROAD, TURN RIGHT INTO CIRCUIT ROAD, TURN RIGHT INTO CLARK ROAD, TURN LEFT INTO ALEXANDER ROAD TO A DESIGNATED TAXI STOP AND RETURN ALONG THE SAME ROUTE TO CLERMONT TAXI RANK.</p>
12.9	<p>2206PC2206RK00050236 - KWADABEKA A TO PINETOWN</p> <p>FROM KWADABEKA A TAXI RANK, PASSING KK HOSTEL TURN LEFT INTO NORTH ROAD, TURN LEFT INTO 3RD AVENUE JOINING DINKELMAN ROAD, TURN RIGHT INTO SHEPSTONE ROAD, TURN RIGHT INTO CROMPTON STREET, TURN RIGHT INTO UNION LANE, TURN LEFT INTO GLENUGIE ROAD JOINING MOODIE STREET, TURN LEFT INTO HILL STREET, INTO HILL STREET TAXI RANK AND RETURN WITH HILL STREET, TURN LEFT INTO MOODIE STREET JOIN GLENUGIE ROAD TURN RIGHT INTO LAUGHT STREET, TURN LEFT INTO CROMPTON STREET, TURN LEFT INTO SHEPSTONE ROAD TURN RIGHT INTO DINKELMAN ROAD TURN LEFT INTO NORTH ROAD, AND PROCEED TO KWA-DABEKA A TAXI RANK.</p>
12.10	<p>2206PC2206RK00050238 - KWADABEKA D TO PINETOWN</p> <p>FROM KWA DABEKA, D TAXI RANK, PASSING KWA- DABEKA CLINIC TURN RIGHT INTO NORTH ROAD, TURN RIGHT INTO 3RD AVENUE JOIN DINKELMAN ROAD, TURN RIGHT INTO SHEPSTONE ROAD, TURN RIGHT INTO CROMPTON STREET, TURN RIGHT INTO UNION LANE, TURN LEFT INTO GLENUGIE ROAD JOIN MOODIE STREET, TURN RIGHT INTO HILL STREET, INTO HILL TAXI RANK AND RETURN WITH HILL STREET, TURN LEFT INTO MOODIE STREET JOIN GLENUGIE ROAD, TURN RIGHT INTO LAUGHT STREET, TURN LEFT INTO CROMPTON STREET, TURN LEFT INTO SHEPSTONE ROAD, TURN RIGHT INTO DINKELMAN ROAD, TURN LEFT INTO 1ST AVENUE, LEFT INTO NORTH ROAD AND PROCEED TO KWA DABEKA "D" TAXI RANK.</p>
12.11	<p>2206PC2206RK00050247 - KK HOSTEL TO WESTMEAD</p> <p>FROM KK TAXI RANK TURN LEFT INTO NORTH ROAD, TURN RIGHT INTO 12TH STREET, JOIN DINKELMAN ROAD, TURN RIGHT INTO SHEPSTONE ROAD, TURN LEFT INTO CROMPTON STREET, TURN RIGHT INTO LAUGHT STREET, TURN LEFT INTO GLENUGIE ROAD, TURN RIGHT INTO OLD MAIN ROAD, RICHMOND ROAD, TURN RIGHT INTO TRAFFORD STREET, JOIN GOODWOOD ROAD, TURN LEFT INTO MAHOGANY ROAD TO A DESIGNATED TAXI STOP AND RETURN ALONG THE SAME ROUTE TO KK TAXI RANK.</p> <p>FROM KK TAXI RANK TURN LEFT INTO NORTH ROAD, TURN RIGHT INTO 12TH STREET JOIN DINKELMAN ROAD, TURN RIGHT INTO SHEPSTONE ROAD, TURN RIGHT INTO CROMPTON STREET, TURN RIGHT INTO LAUGHT STREET, TURN LEFT INTO GLENUGIE ROAD, TURN RIGHT INTO OLD MAIN ROAD, RICHMOND ROAD, TURN RIGHT INTO TRAFFORD STREET JOIN HILLCLIMB ROAD, TO MONZA ROAD TO A DESIGNATED TAXI STOP, AND RETURN ALONG THE SAME ROUTE TO KK TAXI RANK.</p> <p>FROM KK TAXI RANK TURN LEFT INTO NORTH ROAD, TURN RIGHT INTO 3RD AVENUE JOIN DINKELMAN ROAD, TURN RIGHT INTO SHEPSTONE ROAD, TURN RIGHT INTO CROMPTON STREET, TURN RIGHT INTO LAUGHT ROAD, TURN LEFT INTO GLENUGIE ROAD, TURN RIGHT INTO OLD MAIN ROAD, RICHMOND ROAD, TURN RIGHT INTO ALEXANDER ROAD, TURN LEFT INTO MALCOM ROAD, TURN RIGHT INTO CIRCUIT ROAD, TURN RIGHT INTO CLARK ROAD, TURN LEFT INTO ALEXANDER ROAD TO A DESIGNATED TAXI STOP, AND RETURN ALONG THE SAME ROUTE TO KK TAXI RANK.</p>



transport

Department:
Transport
Province of KwaZulu-Natal

GAZETTE

LGKZNG22-2023-AUG

REGION: ALL

1) Application Number: APP0161642	2) Gazette Number: LGKZNG22-2023-AUG
3) Applicant: MHP MASONDO ID NO. 6409300290084 Association: CLERMONT AND KWADABEKA TAXI OWNERS ASS.	4) Applicant Address: 3366 THIRTY EIGHT AVENUE CLERMONT DURBAN KWA-ZULU NATAL 3610
5) Existing Licence Holder: NOT APPLICABLE ID NO. NOT APPLICABLE	6) Existing Licence Holder Address: NOT APPLICABLE
7) Type of application: NEW OPERATING LICENCE	8) Operating Licence Number: LGKZN1503001602
9) Vehicle Type: MINIBUS TAXI	10) 1 X 9-16 (SEATED) + 0 (STANDING)
11) Region: DURBAN WEST	
12.1	21004R2206RK00048118 - CLERMONT TO DURBAN FROM CLERMONT TAXI RANK TURN RIGHT INTO CLERMONT ROAD, JOIN POSSELT ROAD, TURN LEFT INTO OTTO VOLEK ROAD JOIN STAPLETON ROAD, TURN RIGHT INTO M13 JOIN N3, WESTERN FREE WAY, TURN RIGHT INTO GREY STREET, TURN LEFT INTO WEST STREET, TURN LEFT INTO ALIHAL STREET, TURN LEFT INTO PINE STREET, TURN RIGHT INTO RUSSELL STREET, TURN LEFT INTO LEOPOLD STREET, JOIN MARKET STREET, UNIVERSITY AVENUE TURN RIGHT INTO RANK NO.231 WARWICK AVENUE AND RETURN WITH WARWICK AVENUE, TURN LEFT INTO CANNONGATE ROAD ONTO N3 OFF RAMP AND USE SAME ROUTE TO CLERMONT TAXI RANK.
12.2	2206PC2206LS00050241 - KWADABEKA D TO DURBAN FROM KWADABEKA D TAXI RANK, PASSING KWADABEKA CLINIC TURN RIGHT INTO NORTH ROAD, TURN RIGHT INTO 3RD AVENUE, JOIN DINKLEMAN ROAD, JOIN OTTO VOLEK ROAD, JOIN STAPLETON ROAD, TURN LEFT TO M13, JOIN N3, WESTERN FREE WAY, TURN RIGHT INTO GREY STREET, TURN LEFT INTO WEST STREET, TURN LEFT INTO ALIHAL STREET, TURN LEFT INTO PINE STREET, TURN LEFT INTO RUSSEL STREET, TURN RIGHT INTO LEOPOLD STREET, TURN RIGHT INTO CITY MARKET, UNIVERSITY AVENUE, TURN RIGHT INTO RANK NO. 231 WARWICK AVENUE AND RETURN WITH WARWICK AVENUE, TURN LEFT INTO CANNONGATE ROAD ALONG N3 OFF RAMP AND USING THE SAME ROUTE IN THE OPPOSITE DIRECTION AND PROCEED TO KWADABEKA D TAXI RANK.
12.3	2206PC2206LS00050243 - KK HOSTEL TO DURBAN FROM KK TAXI RANK TURN LEFT INTO NORTH ROAD, TURN RIGHT INTO 12TH STREET JOIN DINKELMAN ROAD JOIN OTTO VOLEK ROAD, JOIN STAPLETON ROAD, TURN RIGHT INTO M13 JOIN N3, TURN RIGHT INTO WESTERN FREEWAY, TURN RIGHT INTO GREY STREET, TURN LEFT INTO WEST STREET, TURN LEFT INTO ALIHAL STREET, TURN LEFT INTO PINE STREET, TURN RIGHT INTO RUSSEL STREET, TURN LEFT INTO LEOPOLD STREET, TO CITY MARKET, UNIVERSITY AVENUE, TURN RIGHT INTO RANK NO. 231/ WARWICK AVENUE AND RETURN WITH WARWICK AVENUE TURNING LEFT INTO CANNONGATE ROAD ALONG N3 OFF RAMP AND USING THE SAME ROUTE PROCEEDING TO KK HOSTEL TAXI RANK.
12.4	2206PC2206RK00050246 - KK HOSTEL TO PINETOWN FROM KK RANK TURN LEFT INTO NORTH ROAD, TURN RIGHT INTO 12TH STREET, JOIN DINKELMAN ROAD, TURN RIGHT INTO SHEPSTONE ROAD, TURN RIGHT INTO CROMPTON STREET, TURN RIGHT INTO UNION LANE, TURN LEFT INTO GLENUGIE ROAD, JOIN MOODIE STREET, TURN LEFT INTO HILL STREET INTO HILL STREET TAXI RANK AND RETURN WITH HILL STREET, TURN LEFT INTO MOODIE STREET, JOIN GLENUGIE ROAD, TURN RIGHT INTO LAUTH STREET, TURN LEFT INTO CROMPTON STREET, TURN LEFT INTO SHEPSTONE ROAD, TURN RIGHT INTO DINKELMAN ROAD, TURN RIGHT INTO 1ST AVENUE, TURN LEFT INTO NORTH ROAD, TURN RIGHT INTO AND INTO KK TAXI RANK.
12.5	2206PC21004R00048109 - KWADABEKA A TO DURBAN FROM KWADABEKA A TAXI RANK, PASSING KK HOSTEL TURN LEFT INTO NORTH ROAD, TURN RIGHT INTO 3RD AVENUE JOIN DINKELMAN ROAD, JOINING OTTO VOLEK ROAD, JOIN STAPLETON ROAD, JOIN M13, JOIN N3 TURN RIGHT INTO WESTERN FREEWAY, TURN RIGHT INTO GREY STREET TURN LEFT INTO WEST STREET, TURN LEFT INTO ALIHAL STREET, TURN LEFT INTO PINE STREET, TURN RIGHT INTO RUSSEL STREET, TURN LEFT INTO LEOPOLD STREET, TO CITY MARKET, UNIVERSITY AVENUE TURN RIGHT INTO RANK NO. 231 WARWICK AVENUE AND RETURN WITH WARWICK AVENUE TURN LEFT INTO CANNONGATE ROAD ALONG N3 OFF RAMP AND USING THE SAME ROUTE IN THE OPPOSITE DIRECTION AND PROCEED TO KWA-DABEKA "A" TAXI RANK.
12.6	21004R2206RK00048119 - CLERMONT TO PINETOWN FROM CLERMONT TAXI RANK TURN RIGHT INTO CLERMONT ROAD JOIN POSSELT ROAD JOIN SHEPSTONE ROAD, TURN RIGHT INTO CROMPTON STREET, TURN RIGHT INTO UNION LANE, TURN LEFT INTO GLENUGIE ROAD JOIN MOODIE STREET, TURN RIGHT INTO HILL STREET INTO HILL STREET TAXI RANK. RETURN FROM HILL STREET TURN LEFT INTO MOODIE STREET JOIN GLENUGIE ROAD, TURN RIGHT INTO LAUTH STREET, TURN LEFT INTO CROMPTON STREET, TURN LEFT INTO SHEPSTONE ROAD JOIN POSSELT ROAD JOIN CLERMONT ROAD TURN RIGHT INTO NORTH ROAD TO CLERMONT TAXI RANK.
12.7	21004R2206P900048120 - CLERMONT TO WESTMEAD FROM CLERMONT TAXI RANK TURN INTO CLERMONT ROAD JOIN POSSELT ROAD JOIN SHEPSTONE ROAD, TURN RIGHT INTO CROMPTON STREET, TURN RIGHT INTO LAUTH STREET, TURN LEFT INTO GLENUGIE ROAD, TURN LEFT INTO OLD MAIN ROAD, JOIN RICHMOND ROAD, TURN RIGHT INTO TRAFFORD ROAD JOIN GOODWOOD ROAD, TURN LEFT INTO MAHOGANY ROAD A TO A DESIGNATED TAXI STOP AND RETURN ALONG THE SAME ROUTE TO CLERMONT TAXI RANK. FROM CLERMONT TAXI RANK TURN RIGHT INTO CLERMONT ROAD JOIN POSSELT ROAD JOIN SHEPSTONE ROAD, TURN RIGHT INTO CROMPTON STREET, TURN RIGHT INTO LAUTH STREET, TURN LEFT INTO GLENUGIE ROAD, TURN RIGHT INTO OLD MAIN ROAD JOIN RICHMOND ROAD, TURN RIGHT INTO TRAFFORD ROAD JOIN HILLCLIMB ROAD TO MONZA TO A DESIGNATED TAXI STOP AND RETURN TO CLERMONT TAXI RANK ALONG THE SAME ROUTE. FROM CLERMONT TAXI RANK TURN RIGHT INTO CLERMONT ROAD JOIN POSSELT ROAD SHEPSTONE ROAD, TURN RIGHT INTO CROMPTON STREET, TURN RIGHT INTO LAUTH STREET, TURN LEFT INTO GLENUGIE ROAD TURN RIGHT INTO OLD MAIN ROAD JOIN RICHMOND ROAD, TURN RIGHT INTO ALEXANDER ROAD, TURN LEFT TO MALCOLM ROAD, TURN RIGHT INTO CIRCUIT ROAD, TURN RIGHT INTO CLARK ROAD, TURN LEFT INTO ALEXANDER ROAD TO A DESIGNATED TAXI STOP AND RETURN ALONG THE SAME ROUTE TO CLERMONT TAXI RANK.



transport

Department:
Transport
Province of KwaZulu-Natal

GAZETTE

LGKZNG22-2023-AUG

REGION: ALL

12.8	2206PC2206RK00050236 - KWADABEKA A TO PINETOWN
	FROM KWADABEKA A TAXI RANK, PASSING KK HOSTEL TURN LEFT INTO NORTH ROAD, TURN LEFT INTO 3RD AVENUE JOINING DINKELMAN ROAD, TURN RIGHT INTO SHEPSTONE ROAD, TURN RIGHT INTO CROMPTON STREET, TURN RIGHT INTO UNION LANE, TURN LEFT INTO GLENUGIE ROAD JOINING MOODIE STREET, TURN LEFT INTO HILL STREET, INTO HILL STREET TAXI RANK AND RETURN WITH HILL STREET, TURN LEFT INTO MOODIE STREET JOIN GLENUGIE ROAD TURN RIGHT INTO LAUTH STREET, TURN LEFT INTO CROMPTON STREET, TURN LEFT INTO SHEPSTONE ROAD TURN RIGHT INTO DINKELMAN ROAD TURN LEFT INTO NORTH ROAD, AND PROCEED TO KWA-DABEKA A TAXI RANK.
12.9	2206PC2206RK00050238 - KWADABEKA D TO PINETOWN
	FROM KWA DABEKA, D TAXI RANK, PASSING KWA- DABEKA CLINIC TURN RIGHT INTO NORTH ROAD, TURN RIGHT INTO 3RD AVENUE JOIN DINKELMAN ROAD, TURN RIGHT INTO SHEPSTONE ROAD, TURN RIGHT INTO CROMPTON STREET, TURN RIGHT INTO UNION LANE, TURN LEFT INTO GLENUGIE ROAD JOIN MOODIE STREET, TURN RIGHT INTO HILL STREET, INTO HILL TAXI RANK AND RETURN WITH HILL STREET, TURN LEFT INTO MOODIE STREET JOIN GLENUGIE ROAD, TURN RIGHT INTO LAUTH STREET, TURN LEFT INTO CROMPTON STREET, TURN LEFT INTO SHEPSTONE ROAD, TURN RIGHT INTO DINKELMAN ROAD, TURN LEFT INTO 1ST AVENUE, LEFT INTO NORTH ROAD AND PROCEED TO KWA DABEKA "D" TAXI RANK.
12.10	2206PC2206RK00050247 - KK HOSTEL TO WESTMEAD
	FROM KK TAXI RANK TURN LEFT INTO NORTH ROAD, TURN RIGHT INTO 12TH STREET, JOIN DINKELMAN ROAD, TURN RIGHT INTO SHEPSTONE ROAD, TURN LEFT INTO CROMPTON STREET, TURN RIGHT INTO LAUTH STREET, TURN LEFT INTO GLENUGIE ROAD, TURN RIGHT INTO OLD MAIN ROAD, RICHMOND ROAD, TURN RIGHT INTO TRAFFORD STREET, JOIN GOODWOOD ROAD, TURN LEFT INTO MAHOGANY ROAD TO A DESIGNATED TAXI STOP AND RETURN ALONG THE SAME ROUTE TO KK TAXI RANK.
	FROM KK TAXI RANK TURN LEFT INTO NORTH ROAD, TURN RIGHT INTO 12TH STREET JOIN DINKELMAN ROAD, TURN RIGHT INTO SHEPSTONE ROAD, TURN RIGHT INTO CROMPTON STREET, TURN RIGHT INTO LAUGHT STREET, TURN LEFT INTO GLENUGIE ROAD, TURN RIGHT INTO OLD MAIN ROAD, RICHMOND ROAD, TURN RIGHT INTO TRAFFORD STREET JOIN HILLCLIMB ROAD, TO MONZA ROAD TO A DESIGNATED TAXI STOP, AND RETURN ALONG THE SAME ROUTE TO KK TAXI RANK.
	FROM KK TAXI RANK TURN LEFT INTO NORTH ROAD, TURN RIGHT INTO 3RD AVENUE JOIN DINKELMAN ROAD, TURN RIGHT INTO SHEPSTONE ROAD, TURN RIGHT INTO CROMPTON STREET, TURN RIGHT INTO LAUGHT ROAD, TURN LEFT INTO GLENUGIE ROAD, TURN RIGHT INTO OLD MAIN ROAD, RICHMOND ROAD, TURN RIGHT INTO ALEXANDER ROAD, TURN LEFT INTO MALCOM ROAD, TURN RIGHT INTO CIRCUIT ROAD, TURN RIGHT INTO CLARK ROAD, TURN LEFT UNTO ALEXANDER ROAD TO A DESIGNATED TAXI STOP, AND RETURN ALONG THE SAME ROUTE TO KK TAXI RANK.



transport

Department:
Transport
Province of KwaZulu-Natal

GAZETTE

LGKZNG22-2023-AUG

REGION: ALL

1) Application Number: APP0161643	2) Gazette Number: LGKZNG22-2023-AUG
3) Applicant: HA ABRAHAMS ID NO. 8409115257086 Association: MARIANNRIDGE TAXI OWNERS ASSOCIATION	4) Applicant Address: 55 NEPTUNE DRIVE MARIANRIDGE PINETOWN 3616
5) Existing Licence Holder: NOT APPLICABLE ID NO. NOT APPLICABLE	6) Existing Licence Holder Address: NOT APPLICABLE
7) Type of application: NEW OPERATING LICENCE	8) Operating Licence Number: LGKZN1503000644
9) Vehicle Type: MINIBUS TAXI	10) 1 X 9-16 (SEATED) + 0 (STANDING)
11) Region: DURBAN WEST	
12.1	<p>2206R021004R00047923 - MARIANRIDGE TAXI RANK TO DURBAN FROM MARIANRIDGE TAXI RANK DOWN MILKY WAY, TURN LEFT INTO M1, CONTINUE TO RICHMOND ROAD RIGHT INTO N3, BEREA ROAD NORTH, OLD DUTCH ROAD, ALICE STREET, RIGHT INTO SOLDIERS WAY AND DROP OFF PASSENGERS AT SOLDIERS WAY TAXI RANK AND RETURN AS FOLLOWS:- PICK UP FROM SOLDIERS WAY TAXI RANK, GO DOWN SOLDIERS WAY, TURN RIGHT INTO PINE STREET, CARRY ON UNTIL YOU JOIN N3 FREEWAY FACING WESTERLY DIRECTION ON N3, PROCEED UNTIL YOU REACH MARIANHILL/RICHMOND ROAD OFFRAMP, TURN LEFT INTO AND ALONG RICHMOND ROAD, PASS N.P.A, TURN RIGHT INTO MILKY WAY AND PROCEED STRAIGHT TO NEPTUNE DRIVE, MARIANRIDGE, TO CENTRAL DRIVE MARIANRIDGE NEW TOWNSHIP AND PROCEED TO TAXI RANK.</p> <p>1(A) ALTERNATE ROUTE TO DURBAN FROM MARIANRIDGE TAXI RANK ALONG MILKY WAY, LEFT INTO M1, PROCEED TO RICHMOND ROAD, LEFT INTO WESTMEAD INDUSTRIAL AREA, ALONG KYALAMI ROAD, HILLCLIMB ROAD, TRAFFORD ROAD, LEFT INTO RICHMOND ROAD, RIGHT INTO ANDERSON ROAD, LEFT INTO STANSFIELD LANE AND PROCEED TO OLD MAIN ROAD TO COWIES HILL, M13, PROCEED TO R613 PASS WESTVILLE CENTRE, TO 45TH CUTTING, TO SHERWOOD THEN JOIN N3 AND FOLLOW THE NORMAL ROUTE (AS IN 1) TO SOLDIERS WAY TAXI RANK AND RETURN SUBSTANTIALLY ALONG THE SAME ROUTE.</p>
12.2	<p>2206R021004S00047925 - MARIANRIDGE TO PINETOWN.</p> <p>FROM MARIANRIDGE TAXI RANK ALONG MILKY WAY, TURN LEFT INTO M1 TO RICHMOND ROAD INTO OLD MAIN ROAD, TURN RIGHT TO ANDERSON ROAD, TURN LEFT INTO STANSFIELD LANE, THEN STOP AT STANFIELD TAXI RANK AND OFF LOAD PASSENGERS AND RETURN AS FOLLOWS:- FROM THE TAXI RANK TURN RIGHT TO ANDERSON ROAD, ON THE FIRST SET OF ROBOTS, TURN LEFT INTO OLD MIAN ROAD, PROCEED TO JOIN RICHMOND ROAD, TURN RIGHT INTO MILKY WAY, ALONG NEPTUNE DRIVE TO CENTRAL DRIVE, AND PROCEED TO MARIANRIDGE TAXI RANK.</p>

MUNICIPAL NOTICES • MUNISIPALE KENNISGEWINGS**MUNICIPAL NOTICE 351 OF 2023**

Private Bag X6615
NEWCASTLE
2940

B9356, Amajuba Building,
Section 1, Madadeni



Tel: (034) 329 7200
Fax: (034) 314 3785
e-mail: mm@amajuba.gov.za
web page:
www.amajuba.gov.za

**BY- LAW ON RULES AND ORDERS OF THE AMAJUBA
MUNICIPAL COUNCIL AND COMMITTEES OF THE COUNCIL**

Be it enacted by the Council of the AMAJUBA Municipality, on 26 May 2023, in terms of section 156(2) of the Constitution of the Republic of South Africa, 1996, read with section 11(3)(m) of the Local Government: Municipal Structures Act, 2000 (Act No. 32 of 2000), as follows:

ARRANGEMENT OF SECTIONS*Section***CHAPTER 1****1. Definitions****CHAPTER 2****APPLICATION AND INTERPRETATION OF RULES AND ORDERS**

- 2. Application of these Rules and Orders
- 3. Interpretation of these Rules and Orders

CHAPTER 3**FREQUENCY, ADMISSION OF PUBLIC AND NOTICE OF MEETINGS**

- 4. Council meetings

- 5. Admission of public
- 6. Notice to attend an ordinary council meeting
- 7. Special meetings
- 8. Service of notices and agenda
- 9. Non-receipt of notice

CHAPTER 4

QUORUM

- 10. Quorum
- 11. Cancellation and adjournment in absence of quorum

CHAPTER 5

ATTENDANCE

- 12. Attendance
- 13. Leave of absence
- 14. Non-attendance

CHAPTER 6

ADJOURNMENT

- 15. Adjourned meeting
- 16. Continuation meeting

CHAPTER 7

PROCEEDINGS

- 17. Speaker and chairpersons of meetings
- 18. Minutes
- 19. Order of business
- 20. Confirmation of minutes of previous meeting

- 21. Deputations
- 22. Reports
- 23. Motions
- 24. Questions
- 25. Supply of information to councillors
- 26. General matters of an urgent nature
- 27. Interpretation
- 28. In-committee

CHAPTER 8

VOTING

- 29. Decisions by voting
- 30. Method of voting
- 31. Dissenting votes and Abstention

CHAPTER 9

REVOCATION OF COUNCIL AND COMMITTEE RESOLUTIONS

- 32. Revocation of council resolutions
- 33. Revocation of committee resolutions

CHAPTER 10

DEBATE

- 34. Opportunity to speak
- 35. Relevance
- 36. Length of speeches
- 37. Councillors to speak only once
- 38. Precedence of the speaker or chairperson
- 39. Points of order
- 40. Explanation

CHAPTER 11**CONDUCT**

41. General conduct

42. Misconduct and Disorderly Conduct of a Councillor or persons other than Councillors

CHAPTER 12**COMMITTEES**

43. Rules Committee

44. Own rules

45. The chairperson

CHAPTER 13**PECUNIARY INTEREST**

46. Declaration of pecuniary interest

CHAPTER 14**BREACH AND SANCTIONS**

47. Breach

48. Sanction

CHAPTER 15**GENERAL PROVISIONS**

49. Suspension of a rule or order

50. Rules and Orders for Virtual meetings

51. Adoption as by-law

52. Repeal of existing Rules and Orders

53. Short title and commencement

SCHEDULE 1

Rules and Orders for virtual meetings of the AMAJUBA Municipal Council and its Committees

SCHEDULE 2

Uniform standing procedure in terms of item 5(3) of the Code of Conduct for Councillors and process for breaches of the Standing Rules and Orders

CHAPTER 1

DEFINITIONS

Definitions

1. In these Rules and Orders, unless inconsistent with the context –

“by-law” means legislation passed by the council of a municipality;

“calendar day” means a twenty-four-hour day as denoted on the calendar;

“chairperson” means a councillor elected in a permanent or acting capacity to control and conduct any meeting of a committee of council;

“Code of Conduct” means the Code of Conduct for Councillors contained in Schedule 7 to the Local Government Municipal Structures Act, Act No.117 of 1998;

“Contact details” means a physical address, postal address, electronic mail address, telephone number, facsimile number and cellular phone number;

“Constitution” means the Constitution of the Republic of South Africa, 1996;

“contact details” means a physical address, postal address, electronic mail address, telephone number, facsimile number and cellular phone number;

“Council” means —

- (a) the AMAJUBA Municipality, exercising its legislative and executive authority through its municipal council;
- (b) its successor-in-title;
- (c) a structure or person exercising a delegated power or carrying out an instruction, where any power in these Rules and Orders has been delegated or sub-delegated, or an instruction given, as contemplated in Section 59 of the Municipal Structures Act; and

(d) a service provider fulfilling a responsibility under these Rules and Orders;

"councillor" means a member of the municipal council;

"day" means any ordinary day other than a Saturday, Sunday or Public Holiday, except where otherwise stated;

"deputation" means a person or group of persons who wish to appear personally before the council or a committee of the council in order to address the council or committee of the council;

"executive committee" means the council's executive committee established in terms of section 43 of the Municipal Structures Act;

"explanation" means the clarification of some material part of a councillor's prior speech which may have been misunderstood.

"in-committee" means any council or committee meeting at which the public and or officials of the municipality are excluded;

"Integrated development plan" means a single, inclusive and strategic plan for the development of the municipality and applicable in terms of Chapter 5 of the Municipal Systems Act;

"mayor" means a councillor elected as the mayor of the municipality in terms of section 48 of the Municipal Structures Act;

"meeting" means a meeting of the council or any one of its committees;

"municipality" means the AMAJUBA municipality, established in terms of section 155(6) of the Constitution, 1996, and established by and under sections 11 and

12 of the Municipal Structures Act, read with sections 3, 4 and 5 of the KwaZulu-Natal Determination of Types of Municipality Act, 2000 (Act No. 7 of 2000);

“municipal asset” means any movable, immovable, corporeal, incorporeal, tangible and intangible property to which the municipality holds title;

“municipal manager” means the person appointed as municipal manager in terms of applicable legislation and includes any person acting in that capacity;

“notice of motion” means the instrument by which councillors may bring items on to the agenda of a council meeting in terms of section 23 of these Rules and Orders;

“Peace Officer” means any person declared as a Peace Officer in terms of the Criminal Procedure Act No. 51 of 1977;

“point of order” means the pointing out of any deviation from or anything contrary to, the conduct and or any other irregularity in the proceedings of a meeting;

“precincts” means the council chamber and all places of meeting, the areas to which the public are allowed access and all other venues where the meetings of the council or a committee of the council are conducted;

“public” includes the media and means any person residing within the Republic of South Africa;

“Service delivery agreement” means an agreement between a municipality and an institution or person mentioned in section 76(b) of the Systems Act in terms of which a municipal service is provided by that institution or person, either for its own account or on behalf of the municipality;

“speaker” means the chairperson of the council elected in terms of section 36 of

the Structures Act and includes any acting speaker when he or she is elected to perform the functions of the speaker;

"Structures Act" means the Local Government: Municipal Structures Act, 1998 (Act No. 117 of 1998);

"Systems Act" means the Local Government: Municipal Systems Act, 2000 (Act No. 32 of 2000);

"table" means to submit a report or any official document to the council or a committee of council for consideration at a meeting of the council or a committee of council of which notice has been given in terms of these Rules and Orders;

CHAPTER 2

APPLICATION AND INTERPRETATION OF RULES AND ORDERS

Application of this by-law these Rules and Orders

2.1 The rules of order contained herein apply to all meetings of the municipal council and any committee of the municipal council as well as any other committee of councillors established within the municipality unless the terms of reference for a specific structure explicitly excludes the application of the rules for such structure.

2.2 These Rules and Orders governs the proceedings of the council and committees of the council which bind and must be complied with by –

- (a) all councillors;
- (b) any member of the public while present in the precincts;
- (c) any deputation addressing the council or a committee of the council;
- (d) any municipal official of the municipality; and
- (e) Traditional Leaders participating in Council and its committees in terms of section 81 of the Municipal Structures Act.

Interpretation of these Rules and Orders

3.(a) Any interpretation of these Rules and Orders must be made having due regard to the supremacy of the Constitution, national, provincial and municipal legislation, the rule of law and the rules of natural justice.

(b) The ruling of the speaker or chairperson with regard to the interpretation of these Rules and Orders at a meeting of the council or committee of the council will, subject to Rules 3(e) and 3(f), be final and binding.

(c) The interpretation and the ruling of the speaker or chairperson on any of these Rules and Orders must be recorded in the minutes of the council or committee meeting.

(d) The municipal manager must keep a register of the rulings and legal opinions.

(e) Any councillor may request the municipal manager, in writing within five days from a ruling made in terms of Rule 3(b), to obtain clarity on the interpretation and ruling and to report to the council or committee of the council.

(f) The council or committee of the council may after consideration of the report in terms of Rule 3(e) confirm, amend or substitute the ruling of the speaker or chairperson, subject to any rights which any third party may have accrued as a result of the ruling and all decisions effecting the rights of others must be in writing and reasons must be recorded of such decisions.

CHAPTER 3**FREQUENCY, ADMISSION OF PUBLIC AND NOTICE OF MEETINGS****Council meetings**

4.(a) The council must hold a meeting of the council not less than once in every three months.

(b) The speaker must convene all meetings of the council in accordance with Rule 4(a) and subject to Rule 6.

Admission of public

5.(1) All meetings of the council and those of its committees must be open to the public, and the council or committee of the council may not exclude the public from a meeting, other than when the council or committee, due to the nature of the business being transacted or when the disclosure of any matter may be prejudicial to the interests of the municipality, deems it reasonable and justifiable to do so having due regard to the principles of an open and democratic society.

(2) The council or a committee of the council, may not for any reason whatsoever, exclude the public when considering, voting or noting any of the following matters –

- (a) a draft by-law tabled in the council;
- (b) a budget tabled in the council;
- (c) the municipality's integrated development plan, or any amendment of the plan, or any amendment of the plan tabled in council;
- (d) the municipality's performance management system, or any amendment of the system, tabled in council;
- (e) the decision to enter into a service delivery agreement;
- (f) any reports on an award in terms of supply chain management policy;
- (g) the disposal or acquisition of municipal capital asset;
- (h) any other matter prescribed by legislation.

(3) The municipal manager must give notice to the public, in a manner determined by the council, of the time, date and venue of every ordinary meeting of the council or committee of the council and any special or urgent meeting of the council or committee of the council, except when time constraints make this impossible.

(4) Members of the council together with members of the public attending any council or committee meetings must accord the meeting the dignity it deserves by dressing appropriately as per Rule 41(d) and must not wear any attire which could be ascribed to a political party

Notice to attend an ordinary council meeting

6.(1) The Speaker must convene meetings of the council, at least once every three months, through a duly signed "Notice of Council Meeting", stating the date, place and time of the meeting and accompanied by or containing the agenda of the proposed meeting.

(2) Notice to attend a meeting in terms of section 6(1) must be given at least –

- (a) five calendar days prior to an ordinary meeting; and
- (b) two calendar days prior to a special meeting.

Special meetings

7.(1) The speaker must call a special meeting of the council –

- (a) for the purpose of pertinent or urgent council business; or
- (b) at the request of a majority of the councillors of the municipality.

(2) A special meeting must be held in compliance with Rule 6(2)(b) and in terms of Rule 7(1)(b) no later than eight days from the date of receipt of a request.

(3) A request for the calling of a special meeting, as contemplated in Rule 7(1)(b), must –

- (a) be signed by no less than a majority of the total number of Councillors determined in accordance with the municipality's Establishment Notice, published in terms of Section 12 of the Municipal Structures Act; and
- (b) be accompanied by –
 - (i) a duly signed notice of motion; and
 - (ii) a written statement by the councillor signing the notice of motion giving reasons as to why the intended business of the special meeting is urgent and cannot wait for an ordinary meeting of the council.

(c) If the speaker fails to convene a meeting in terms of this Rule, the municipal manager must convene such meeting in terms of Section 29(1)(A) of the Structures Act and conduct an election of an acting speaker in terms of section

41 of the Structures Act.

Service of notices and agenda

8.(1) Notice to attend a meeting or any other official communication from the council, must be delivered to –

- (a) a physical address within the area of jurisdiction of the municipality; or
- (b) an e-mail address;
- (c) facsimile; or
- (d) by a short message service:

Provided that contact details must be supplied by each councillor to the municipal manager in writing within two days of a councillor's election and, thereafter, whenever the councillor wishes to change either address and at which address the councillor will accept service and or receipt of any notice to attend a meeting and any other official communication from the council.

(2) All documentation relevant to any council or committee meeting, except special meetings convened in terms of Rule 7, must be given to all councillors at least five calendar days prior to an ordinary council or committee meeting and two calendar days prior to a special council or special committee meeting.

(3) All councillors must inform the speaker of any change of his contact details within three days of such change.

(4) Subject to Rule 5(3), notice to attend a meeting must be displayed on the public notice boards of the municipality.

Non-receipt of notice

9.(a) A councillor may request an investigation regarding the non-receipt of a notice to attend a meeting.

(b) Non-receipt of a notice to attend a meeting will not affect the validity of any meeting or proceedings of council or any of its committees.

CHAPTER 4

QUORUM

Quorum

10.(1)(a) Notwithstanding that there may be vacancies, the quorum of a council must be a majority of the total number of councillors determined in accordance with the municipality's Establishment Notice, published in terms of Section 12 of the Municipal Structures Act, before a vote may be taken on any matter.

(b) Subject to a quorum, the failure of any councillor to vote will not invalidate the proceedings of the council meeting.

(2)(a) Notwithstanding that there may be vacancies, a majority of the number of councillors appointed to a committee of council must be present at a meeting of the committee before a vote may be taken on any matter.

b) Subject to a quorum, the failure of any councillor to vote will not invalidate the proceedings of the committee meeting.

Cancellation and adjournment in absence of quorum

Cancellation

11.(1) No meeting must take place, if no quorum is present fifteen minutes after the time at which a meeting was due to commence, unless it is unanimously agreed by the councillors present to allow further time not exceeding a further fifteen minutes for a quorum to be achieved, whereafter if no quorum is present, the meeting must be cancelled.

Adjournment

11.(2) If during discussion on an item at any meeting of council or any of its committees the attention of the Speaker or Chairperson is called to the number of councillors present, he or she must –

(a) count the councillors present;

(b) if it is found that there is no quorum, the speaker or chairperson must adjourn the meeting and allow an interval of fifteen minutes for a quorum to become

present;

(c) if a quorum becomes present after the adjournment, then the meeting must continue;

(d) if no quorum becomes present after the adjournment, then the chairperson or speaker must forthwith adjourn the meeting.

(3) When a meeting is adjourned as a result of no quorum, the meeting will be reconvened within seven days as a continuation meeting.

CHAPTER 5

ATTENDANCE

Attendance

12.(1) All councillors must punctually attend and remain in attendance at each meeting of the council and a committee of which that councillor is a member except when –

(a) leave of absence is granted in terms of Rule 13; and

(b) that councillor is required to withdraw in terms of Rule 46(b).

(c) that councillor is absent with the permission of the Speaker or Chairperson.

(2) Each councillor attending any meeting of the council or a committee of the council must sign an attendance register provided for that purpose.

(3) The attendance register must be filed in the office of the municipal manager.

(4) Any councillor who is entitled to leave of absence in terms of Rule 13 and no longer requires such leave, is entitled to attend, participate and vote in the meeting from which leave of absence was granted and sign the attendance register.

Leave of absence

13.(1) Leave of absence must not be granted by the Speaker in such a manner that

more than the number required for a quorum will at any one time be absent.

(2) If a councillor –

- (a) is unable to attend a meeting of which notice had been given; or
- (b) is unable to remain in attendance at a meeting; or
- (c) will arrive after the stipulated commencement time of a meeting,

he or she will, as soon as is reasonably possible and prior to that meeting, lodge with the Municipal Manager a written application for leave of absence from the whole or any part of the meeting concerned, which application must provide reasonable and bona fide reasons for the application and show good cause for the granting of the application.

(3) The Municipal Manager must as soon as possible inform the Speaker or Chairperson of the meeting concerned of any application for leave of absence received.

(4) The Speaker or Chairperson of the meeting concerned must as soon as possible consider an application for leave of absence and either grant or reject the application with reasons and immediately inform the Municipal Manager of his decision prior to the meeting.

(5) The Municipal Manager must as soon as reasonably possible, inform a councillor who has applied for leave of absence of the Speaker or Chairperson's decision prior to the meeting.

(6) A councillor will be deemed absent without leave from the meeting concerned where an application for leave of absence has not been granted and he or she –

- (a) failed to attend a meeting; or
- (b) failed to remain in attendance at a meeting.

(7) Where a councillor fails to remain in attendance at a meeting –

- (a) without being granted permission to do so; or
- (b) without obtaining permission from the speaker or chairperson to leave prior to the close of the meeting, the time of leaving must be recorded in the minutes of

the meeting and that councillor will be deemed to have been absent without leave at that meeting.

(8) Where a councillor arrives late at a meeting, without obtaining permission to do so, the time of arrival and the reasons for the late attendance must be recorded in the minutes of the meeting in order for the Speaker to take appropriate action and the councillor may attend the meeting and sign the attendance register in terms of Rule 12(2).

(9) Leave of absence for two or more consecutive council or committee meetings must be sanctioned by the council or the relevant Committee.

Non-attendance

14.(1)(a) Subject to compliance with the procedure set out in Rule 13 and the provisions of item 5(2) of Schedule 7 of the Structures Act, a councillor who is absent without good cause from a meeting, of which notice has been given, will be liable to pay a fine equivalent to one week's remuneration, which fine may be deducted from remuneration due to the councillor concerned.

(b) A councillor who is absent from three or more consecutive meetings of a municipal council, or from three or more consecutive meetings of a committee, which that councillor is required to attend in terms of item 4 of Schedule 7 of the Municipal Structures Act, must be removed from office as a councillor in accordance with Item 16(2)(e) of the Code of Conduct.

(c) Proceedings for the imposition of a fine or the removal of a councillor must be conducted in accordance with Schedule 7 of the Municipal Structures Act and a relevant policy adopted by the Council. Such policy is attached hereto as **Schedule 2**.

(2) Where a councillor has been absent without obtaining leave from a meeting—

(a) the Speaker or Chairperson as the case may be must invite the councillor to provide a formal explanation setting out the reasons for the councillor's absenteeism from the meeting;

(b) the Speaker or Chairperson must consider the explanation and decide whether or not the councillor was absent with good cause, providing appropriate

reasons for the decision;

(c) the councillor may appeal in writing to the Speaker's or Chairperson's decision within seven days of receipt of such decision.

(d) the Rules Committee as contemplated in Rule 43, based on a Council resolution, may also undertake an investigation and must –

(i) allow the councillor an opportunity to make representations, oral or written;

(ii) make a finding as to whether the councillor was absent with or without good cause; and

(iii) consider the councillor's appeal, together with any comments from the Speaker or Chairperson of the meeting concerned;

(3) The Municipal Manager must keep a record of all incidents in respect of which councillors have been found to be absent or deemed to be absent without leave and without good cause and must submit a written report to the Speaker whenever a councillor is absent from three or more consecutive meetings which that councillor was required to attend.

(4) Where the Speaker receives a report in terms of Rule 14(3), the Speaker must submit the report to Council and direct that the matter to be investigated in accordance with Item 15 or Item 16 of the Code of Conduct.

CHAPTER 6

ADJOURNMENT

Adjourned meetings

15. Subject to Rule 11(3), a council or committee meeting may, by majority vote, be adjourned to another day or hour but no later than 14 days after the original meeting.

Continuation meeting

16.(1) When a meeting is adjourned, notice of the continuation meeting must be served in terms of Rule 8.

(2) No business will be transacted at a continuation meeting except such as is specified in the notice of the meeting, which was adjourned, with the exception of matters referred to in Rule 26.

CHAPTER 7 PROCEEDINGS

Speaker and chairpersons of meetings

17.(1) At every meeting of the Council, the Speaker, or if he or she is absent, an acting Speaker, will be the chairperson and will perform the duties stipulated in terms of section 37 of the Municipal Structures Act and must ensure that each councillor when taking office is given a copy of these Standing Rules and Orders and the Code of Conduct.

(2) The Speaker and Chairperson of Council and committee meetings –

- (a) must maintain order during meetings;
- (b) must ensure compliance in the Council with the Code of Conduct for Councillors; and
- (c) must ensure that meetings are conducted in accordance with these Rules and Orders.

(3) If the Speaker or Chairperson of the Council or committee of the Council is absent or not available to perform the functions of Speaker or Chairperson, or during a vacancy, the Council or committee, under the direction of the Municipal Manager or his/her nominee, must elect another councillor to act as Speaker or Chairperson as the case may be.

(4) No meeting of the Council or a committee of the Council may commence or continue unless a Speaker or Chairperson presides at a meeting.

Minutes

18.(a) The proceedings of every council meeting must be accurately and electronically recorded and retained in accordance with the Archives and Record Service of South Africa Act, 43 of 1996.

(b) Written minutes of the proceedings of each council and committee meeting must contain an accurate record of the resolutions adopted by Council at such meeting.

(c) The approved minutes of every meeting of a Council or committee other than in-committee meetings must be available to the public.

(d) Where the Municipal Manager is of the opinion that any resolution or proceeding of a Council or committee meeting may be in contravention of any law or by-law, he or she must advise the Council or committee accordingly and full details of such opinion must be recorded in the minutes.

Order of business

19.(1) The order of business at every meeting of the council or its executive committee or committee of council, as may be applicable, is as follows:

Council	Executive Committee	Committee
<ul style="list-style-type: none"> • Opening: Moment of reflection • Notice of the meeting • Granted leave of absence • Acceptance of the agenda • Declaration of interest • <u>Announcements</u> • Deputations • Notice of Motion • Questions of which Notice has been given • Confirmation of minutes from the previous meeting • Submission of reports from Council representatives from District/Local municipality • Reports of the Executive Committee, under the 	<ul style="list-style-type: none"> • Opening: Moment of reflection • Notice of the meeting • Applications for leave of absence • Acceptance of the agenda • Declaration of interest • <u>Announcements</u> • Presentations • Confirmation of minutes from previous minutes • Reports from Portfolio Committees • Reports from Audit Committees • Reports for noting • Reports for 	<ul style="list-style-type: none"> • Opening: Moment of reflection • Notice of the meeting • Applications for leave of absence • Acceptance of the agenda • Declaration of interest • <u>Announcements</u> • Presentations • Confirmation of minutes from previous minutes • Reports for noting • Reports for consideration • In-Committee

sections: recommendations to the council, decisions under delegated authority and decisions of the Executive Committee <ul style="list-style-type: none"> • Reports from MPAC • Report from the Audit Committee • Report on SALGA activities • Input by the Traditional Leaders • Reports for noting • Reports for consideration • Reports - In-Committee; • Urgent reports - allowed only with the consensus of the chairperson; and • General matters of an urgent nature 	consideration <ul style="list-style-type: none"> • In-Committee reports • Urgent reports allowed- only with the consensus of the chairperson; and 	reports <ul style="list-style-type: none"> • Notice of Motion • Urgent reports allowed only with the consensus of the chairperson; and
--	---	--

(2) The Speaker or Chairperson may, in his discretion, at any stage bring forward any business that is on the agenda paper.

Confirmation of minutes of previous meeting

20.(1) The minutes of every meeting must be confirmed at the next ordinary meeting of that Council or committee and must be signed by the Speaker or Chairperson.

(2) No motion or discussion will be allowed upon the minutes of a previous meeting, other than relating to the accuracy of those minutes.

Deputations and Petitions

21.(a) A deputation wishing to address the Council or a committee of Council must submit a memorandum to the Municipal Manager in which is set out the representations it wishes to make.

(b) A request by a deputation to address the Council or a committee of the Council must be approved by the Speaker or relevant chairperson.

(c) The Municipal Manager must submit the memorandum to the Council or a committee of the Council, which may receive the deputation.

(d) Any matter requiring consideration arising from a deputation, will not be further considered by the Council or committee until the deputation has withdrawn provided that questions of clarity may be permitted.

(e) A member of the public, other than a deputation, who wishes to speak at a Council or committee meeting, must obtain the permission of the Speaker or Chairperson to do so, prior to the commencement of the meeting.

(f) When speaking at a Council or committee meeting, a member of the public and a deputation must comply with any directions or orders given by the Speaker or Chairperson.

(g) If a member of the public or a deputation conducts himself/herself in a disorderly and unruly manner at any time, the Speaker or Chairperson must direct that that member remove himself or be removed by a Peace Officer from the precincts.

(h) Any member of the public or deputation who fails or refuses to comply with the Speaker's or Chairperson's directions in terms of Rule 21(f) and section 21(g) will be guilty of an offence and liable on conviction to a fine or imprisonment for a period not exceeding one month or both such fine and such imprisonment.

Reports

22.(a) Any report submitted to the council, or a committee of the council must, with the exception of a report accepted by the Speaker or chairperson as a matter of urgency, be provided to councillors in terms of Rule 8.

(b) The Speaker or chairperson must allow debate in accordance with Chapter 10 of these Rules on any report submitted to the Council or a committee of the Council, at the meeting at which that report is submitted and if the debate is incomplete or does not take place for any reason whatsoever, then the debate in respect of that report

must be held, at the next meeting.

Motions

23.(1) No subject will be brought before Council or a committee of Council by a councillor except by way of notice of motion.

(2) A notice of motion must –

- (a) be in writing;
- (b) be dated;
- (c) be signed by the councillor submitting it and by another councillor acting as seconder; and
- (d) refer to one matter only.

(3) A Notice of Motion must, subject to Rule 7, be lodged with the Municipal Manager before 12h00, seven calendar days prior to the next meeting, failing which the notice will be considered at the next ensuing meeting.

(4) The Municipal Manager must –

- (a) date and number each notice of motion;
- (b) enter each notice of motion lodged in a register, which must be open to inspection by any councillor and the public; and must
- (c) enter each notice of motion on the agenda in the order received.

(5) The Speaker or chairperson must –

- (a) read out the number of every motion and the name of the mover and seconder;
- (b) ascertain which motions are unopposed and these will be passed without debate; and
- (c) call the movers of the opposed motions in the order they appear on the agenda.

(6) A councillor submitting a motion must move such motion and will have the right of reply.

(7) A motion will lapse if the councillor and seconder who submitted it is not present at the meeting when such motion is being debated.

(8) A councillor will be allowed not more than three notices of motion on the same agenda.

(9) The Speaker or chairperson must not reject a motion received by him or her in terms of these Rules and Orders.

Questions

24.(a) A councillor may put a question requiring a written reply from any political or municipal office bearer of the municipality concerning any matter related to the effective performance of the municipality's functions and the exercise of its powers, provided that written notice of the question has been lodged with the Speaker or chairperson and the Municipal Manager at least seven calendar days prior to the Council or committee meeting and the Municipal Manager must ensure that the councillor receives a written reply from that political or municipal office bearer, at the Council or committee meeting, failing which the Municipal Manager must table a written report on the non-response.

(b) If after a question has been replied to, a councillor is of the opinion that the reply is not clear and is ambiguous, he or she may, with the consent of the Speaker or chairperson, request a follow-up question.

Supply of information to a councillor

25.(a) No councillor may approach or communicate with any officer of the municipal administration concerning the business of the municipality other than when exercising his rights or liberties as an ordinary member of the public.

(b) A councillor may approach and communicate with the Municipal Manager or any head of department or any officer of the municipal administration specifically designated by the Municipal Manager or by the head of department concerned for this purpose, in order to obtain such information as he or she may reasonably require for

the proper performance of his/her duties as a councillor.

General matters of an urgent nature

26.(a) General items of an urgent nature may be placed on an agenda by the Municipal Manager and any member of the council with the prior consent of the Speaker or chairperson, which consent may not be unreasonably withheld.

(b) Prior to adoption, councillors must be afforded reasonable time to peruse and consider any report or official documents submitted to the council.

Interpretation

27. If a majority of councillors present so resolve, an interpreter may be used in meetings of the council and committees of the council.

In-committee

28.(1)(a) Subject to Rule 5, the Council or a committee of Council may, at any time, resolve to proceed with its meeting in-committee.

(b) The public will be excluded from any in-committee meetings.

(c) The Municipal Manager or another official exempted from this rule by the Speaker or chairperson, will not be excluded from any in-committee meeting.

(d) All proceedings in-committee must be recorded in terms of Rule 18(1) and 18(2) and must be confidential.

(e) Unauthorised disclosure of any confidential matter must be dealt with in terms of the Code of Conduct.

28.(2) The Council will proceed In Committee when discussing any of the following matters:

(a) a trade secret or confidential commercial information of any supplier of the municipality or any person rendering a service to the municipality;

- (b) personal and private information of any councillor or an employee of the municipality;
- (c) the intention of the municipality to purchase or acquire land or buildings;
- (d) the price a municipality may offer for the purchase or acquisition of land or buildings;
- (e) any report addressing legal proceedings that the municipality is involved in or contemplating instituting or defending;
- (f) disciplinary proceedings or proposed disciplinary proceedings against any employee;
- (g) any matter that might not be disclosed in terms of legislation;
- (h) consideration of the minutes of previous In Committee discussions.

28.3 A councillor may, when an item in the agenda is put to order, other than a matter referred to in 28.2 above, and provided it is not a matter that is required in law to be dealt with in open council, propose with motivation, that the matter be further dealt with In Committee. The ruling of the Speaker in this regard will be final and no further discussion will be allowed.

CHAPTER 8

VOTING

Decisions by voting

29.(1) A quorum must be present in order for a vote to be taken.

(2) All questions concerning the following matters must be determined by a decision taken by the council with a supporting vote of a majority of the number of councillors determined in accordance with the municipality's establishment notice –

- (a) the passing of by-laws;
 - (b) the approval of budgets;
 - (c) the imposition of rates and other taxes, levies and duties;
 - (d) the raising of loans;
 - (e) the rescission of a council resolution within 6 months of the taking thereof;
- and

(f) any other matter prescribed by legislation.

(3) All other questions before the council must be decided by a majority of the votes cast by the councillor's present.

(4) If on any matter there is an equality of votes, the speaker or chairperson may exercise a casting vote in addition to a deliberative vote as a councillor, provided that a Speaker or chairperson will not exercise a casting vote during the election or removal of any office bearer of council and when Council considers matters listed in section 160(2) of the Constitution, namely:

- (a) the passing of by-laws;
- (b) the approval of budgets;
- (c) the imposition of rates and other taxes, levies and duties;
- (d) the raising of loans; and
- (f) any other matter prescribed by legislation.

Method of voting

30.(a) Voting will be by a show of hands unless the law prescribes otherwise, or the council or committee by resolution of a majority of the councillors present resolves to proceed with a secret written ballot.

(b) During the taking of a vote no councillor may leave the council chamber or committee room.

(c) The Municipal Manager or his nominee, will count the votes cast and will record the result of voting, but the Speaker or chairperson will announce the result.

Casting vote

Unless a specific number of councilors votes had been prescribes in respect of any matter, the Chairperson shall have a second or casting vote in case of an equality of votes.

Dissenting votes and Abstention

31.1. A councillor may request that his dissenting vote be recorded as evidence of how he or she voted on the motion.

31.2 A member may abstain from voting without leaving the chamber.

CHAPTER 9

REVOCATION OF COUNCIL AND COMMITTEE RESOLUTIONS

Revocation of Council Resolutions

32.(a) Approval to revoke or alter a resolution of council may not be delegated to any person or committee.

(b) Prior notice of an intention to move a motion for the revocation or alteration of a council resolution must be given.

(c) Any revocation or alteration of a council resolution, within a period of six months, must be made as provided for in Rule 29(2)(e).

Revocation of Committee Resolutions

33.(a) Approval to revoke or alter a resolution of a committee of the council may not be delegated to any person.

(b) Prior notice of an intention to move a motion for the revocation or alteration of a resolution of a committee of the council must be given.

(c) Any revocation or alteration of a resolution of a committee of the Council must be approved by a majority of the number of the members of that committee.

CHAPTER 10

DEBATE

Opportunity to speak

34.(a) A councillor may only speak when so directed by the Speaker or chairperson.

(b) A councillor may indicate a desire to speak only by raising his hand and awaiting the direction of the speaker or chairperson, which direction must not be withheld.

(c) Councillors and officials must direct their address to the Speaker or chairperson.

Relevance

35. Every speaker must restrict him or herself strictly to the matter under consideration.

Length of speeches

36(i) Other than the delivery of the mayoral report or the presentation of the estimates of income and expenditure, no speech will exceed three minutes in length without the consent of the Speaker or chairperson.

36(ii) The provisions of Rule 36(i) above will not apply when the Speaker has approved Order Papers providing for a sequence of Speakers and an allocation of time to each speaker.

Councillors to speak only once

37. A councillor may not speak more than once on any motion or proposal provided that the mover of the motion may speak to the motion, will have the right of reply and the reply will be confined to answering previous speakers and will not introduce any new matter into the debate.

Precedence of the Speaker or chairperson

38. Whenever the speaker or chairperson rises during a debate, any councillor then speaking or offering to speak must seat himself and the councillor must be silent, so that the Speaker or chairperson may be heard without interruption.

Points of order

39.(a) Any councillor may raise a point of order by standing to draw the attention of the

Speaker or chairperson, regardless of whether the councillor has spoken on the matter or not.

(b) The point of order takes precedence over everything else in the meeting and the Speaker or chairperson must grant immediate hearing to the councillor raising the point of order and rule accordingly. The Speaker or chairperson will not allow continuous and frivolous points of order.

(c) Points of order will be oral and will not be seconded.

(d) The Speaker or chairperson may sustain the point of order or dismiss it. In the case of the sustained point of order, the Speaker or chairperson will rule as requested and in the case of the latter, the Speaker or chairperson will dismiss the point of order and order the councillor raising it to take his seat.

(e) The ruling of the Speaker or chairperson on a point of order will be final and will not be open to discussion.

Explanation

40. Any councillor may speak in explanation, provided that such explanation is confined to some material part of the discussion, which may have been misunderstood.

CHAPTER 11 CONDUCT

General conduct

41.(1) The Speaker or the chairperson of the meeting in the event of a meeting other than a council meeting shall:

- a) Maintain order during meetings;
- b) Ensure compliance with the Code of Conduct for Councillors during meetings;
- c) Ensure that meetings are conducted in accordance with the Council's Rules and Orders;
- d) Ensure that members conduct themselves in a dignified and orderly manner during meetings are dressed formally for the dignity of the meeting and ensure that no person wears political party attire or regalia within the Council

Chamber;

- e) Ensure that members of the public attending meetings are seated in areas designated for that purpose;
- f) Ensure that members of the public attending meetings conduct themselves in an orderly manner and obey any ruling made by the Speaker or chairperson of the meeting
- g) Direct that any councillor or member of the public refusing to comply with the ruling of the Speaker or chairperson leaves the meeting
- h) Ensure that Council conduct its business in the highest decorum and integrity that the occasion deserves;
- i) Must ensure that the legislative authority of the municipality functions effectively;
- j) Ensure adherence to the rule of law and the by-laws of the municipality;
- k) Is responsible for the effective oversight over the executive authority of the municipality;
- l) Is responsible for the ethics and accountability of the municipal council;
- m) Ensure that all members do not use offensive or objectionable language; and
- n) Ensure that members do not use a cellular phone during, bring a firearm or any dangerous weapon into, a meeting of council or any of its committees.

Misconduct and Disorderly Conduct of a Councillor or persons other than Councillors

42.(a) The Speaker may order a councillor to withdraw and apologize for any word, statement, opinion or gesture made by that councillor.

(b) If a councillor or councillors behave improperly during a meeting of council or any of its committees, the Speaker must direct the councillor or councillors to conduct himself or themselves properly and, if speaking, to stop speaking and resume his seat or seats.

(c) In the event of persistent disregard of the directions of the Speaker, the Speaker must direct such councillor or councillors to retire from the meeting and remove himself or themselves from the place of meeting until the item under discussion has been finalized.

(d) In the event that any misconduct by a councillor or councillors prejudices the proceedings of the council or committee the Speaker or chairperson must adjourn and any such misconduct by a councillor or councillors must be dealt with in terms of these Rules and Orders and the Code of Conduct.

(e) Where a councillor refuses to retire from a meeting, the Speaker may adjourn proceedings for a period not exceeding 15 minutes, in order for the relevant councillors to retire from the venue of the meeting. If at the expiry of 15 minutes, the councillor still refuses to retire from the meeting venue, the Speaker may rule a second adjournment of the meeting which must re-convene at an alternative venue subject to the municipal cost-cutting measures.

(f) Where necessary, members of the South Africa Police Services or Municipal Security Services may be requested to assist with the removal of the councillor from the Chamber. If such occurs, the councillor concerned may be criminally charged, and fined an amount not exceeding R 10 000.00 or imprisoned for a period not exceeding one year.

(g) Any person, other than a councillor, who misconducts himself or herself, behaves in an unseemly manner must, if the Speaker or chairperson so directs, leave the chamber or the venue where the meeting is being held. The Speaker or chairperson may exclude such person from further admittance to the council chamber or the meeting venue for such period as it may be deemed fit.

CHAPTER 12

COMMITTEES

Rules Committee

43.(a) The municipal council may by resolution of a majority of councillors establish a special committee to be known as the Rules Committee to investigate and make findings on any alleged breaches of the Code of Conduct, including sanctions for non-attendance at meetings and to make recommendations regarding any other matter concerning these Rules and Orders.

(b) The Rules Committee will: —

(i) consist of:

- The Speaker, who will be the Chairperson of such Committee;
- The Mayor;
- The Whip of Council;
- The whip of each political party represented on the council, or another Councillor nominated by the political party;

as a standing committee; and

(ii) where a member of the committee is implicated or there may be an element of bias in the investigation, the affected elected committee member must be replaced by the relevant political party.

Own rules

44.(a) These Rules and Orders are applicable to all Committees of the Council. No Committee of the Council may determine its own rules, without prior approval of the Council.

The chairperson

45.(1) The chairperson of a committee must—

- (a) preside at every meeting of the committee at which he or she is present; and
- (b) be entitled to vote in the first instance and in the case of an equality of votes in addition to his deliberative vote, will give a second or casting vote.

(2) In his absence, the acting or deputy chairperson will have the same powers and rights of voting as those possessed by the chairperson.

CHAPTER 13

PECUNIARY INTEREST

Declaration of pecuniary interest

46.(a) A councillor must disclose to the municipal council, or to any committee of which that councillor is a member, any direct or indirect personal or private business interest that that councillor, or any spouse, partner or business associate of that councillor may have in any matter before the council or committee.

(b) The councillor making a declaration must withdraw from the proceedings of the council or committee unless the council or committee decides that the councillor's direct or indirect interest in that matter is trivial or irrelevant.

(c) A councillor who, or whose spouse, partner, business associate or close family member, acquired or stands to acquire any direct benefit from a contract concluded with the municipality, must disclose full particulars of the benefit of which the councillor is aware at the first meeting of the council at which it is possible for the councillor to make disclosure.

(d) The disclosure of interests in terms of Rule 46(a) and benefit in terms of Rule 46(c) does not apply to an interest or benefit which a councillor, or a spouse, partner, business associate or close family member, has or acquires in common with other residents of the municipality.

(e) When elected or appointed, a councillor must within 60 days or as soon as possible thereafter declare in writing to the municipal manager the financial interests referred to in item 8 of Schedule 7 of the Municipal Structures Act.

(f) Any change in the nature or detail of the financial interests of a councillor must be declared in writing to the Municipal Manager annually.

(g) Gifts received by a councillor above R1000 must also be declared in accordance with Item 8(2) of the Code of Conduct for Councillors and reported to Council.

Debate of Interest

No council shall speak for more than minutes on the question of whether his pecuniary interest as contemplated in section 40 is so small or remote as to render a clash of interest unlikely, unless the Chairperson allows him to continue his speech for a further 5 minutes.

CHAPTER 14

WHIPS

Appointment of Whips

47. Each party represented by more than two Councillors must appoint one of its members as a Whip. In the case of parties represented by one Councillor, that Councillor will take up the responsibility of the Whip.

Responsibilities of the Whip

47.1 The Whip in general ensures that the interest of the party, he or she represents, is protected under all circumstances.

47.2 The Whip ensures that the party discipline is maintained and that the instructions of the caucus are executed.

47.3 The Whip ensures liaison with other parties, participation of members in the activities of Council and is the control of the leave of its members from meetings/activities of Council.

47.4 The Whip is the Secretary of the caucus meeting and as such ensures that copies of agendas/minutes of meetings, or any other material that may be needed in the caucus meeting, is available at the meeting venues.

47.5 The Whip is responsible for the drawing up and issuing, after approval by the Caucus Leader, of press statements.

CHAPTER 15

BREACH AND SANCTIONS

Breach

48. Any councillor who fails or refuses to obey these Rules and Orders, or any resolution of Council, will be guilty of a breach of the Code of Conduct.

Sanction

49. Where it is alleged that a councillor has breached these Rules and Orders, the Council must, in terms of Item 15 and 16 of the Code of Conduct, authorise an investigation into the alleged breach and may impose a sanction in keeping with Schedule 7 of these Standing Rules and Orders.

CHAPTER 16

GENERAL PROVISIONS

Suspension of a rule or order

50.(1) In instances of urgency or where a council considers that adherence to a Rule would be unreasonable and would prejudice the operation of a meeting of the Council, then the Council may with the approval of the majority of the number of councillors of the municipality and for the duration of that meeting, temporarily relax the provisions of a Rule, provided that:

- (a) such relaxation must not be in contravention of any national or provincial legislation or any by-law of the municipality;
- (b) no Rule may be relaxed when the removal of any political office bearer is before the council.
- (c) the suspension or relaxation of the Rule relates to an item on the agenda for the meeting of the Council or committee of the council; and
- (d) Rule 23 must not be suspended; and
- (e) the reasons for the suspension of the Rule are recorded in the minutes of the meeting.

Council Recess

51.(2)(a) Council and its committees will adjourn their sittings for recess during the July and December holiday periods.

52.(2)(b) The Mayor, Speaker and Council Whip, or alternatively, the Executive Committee, supported by the Municipal Manager will form a Recess Committee. Such Committee is delegated to take decisions and resolutions on emergency matters, which decisions and resolutions must be reported to the first council meeting following the recess. This delegation does not apply to matters referred to in Section 160 of the Constitution.

VIRTUAL MEETINGS

53. In instances where the Council or any of its committees convenes meetings on a virtual platform, the Rules and Orders contained in **Schedule 1** will also apply. When a meeting is convened on a virtual platform and there is a conflict between the Standing Rules and Orders and the Rules and Orders for virtual meetings, the Schedule 1 Rules and Orders for virtual meetings will prevail.

Adoption as by-law

54. These Standing Rules and Orders must be adopted and published as a by-law of the AMAJUBA municipality.

Repeal of existing Standing Rules and Orders

55. The council's existing Standing Rules and Orders are hereby repealed.

Short title and commencement

56. These Rules and Orders will be called the AMAJUBA Municipal Standing Rules and Orders, 2023.

Right of the municipal manager to have advise recorded in the minutes.

57. (1) the chairperson at the meeting must give the municipal manager an opportunity to address the meeting on any matters before the meeting in order to advise the meeting as to the legality of any proposal or motion before the meeting.

(2) the municipal manager has the right to have his or her advise regarding any motion or proposal which may.....

(a) cause unauthorised expenditure; or

(b) be beyond the authority of the municipality

Application of rules and orders to traditional leaders

58. (1) the rules and orders apply to traditional leaders who participated in the proceedings of the council or committee thereof in terms of section 81 of the Municipal Structures Act.

(2) These sections must be applies to the traditional leaders in the same way they apply to councillors,

SCHEDULE 1

RULES AND ORDERS OF VIRTUAL MEETINGS OF THE AMAJUBA MUNICIPAL COUNCIL AND ITS COMMITTEES

ARRANGEMENT OF RULES

Rule

- 1. Object**
- 2. Definitions**
- 3. Application and interpretation of these Rules**
- 4. Notice of Council and Committee meetings**
- 5. Service of notices and agenda**
- 6. Non-receipt of notice**
- 7. Technical Support**
- 8. Admission of public**
- 9. Quorum**
- 10. Decisions by voting**
- 11. Dissenting votes and Abstention**
- 12. Minutes and Records**
- 13. Attendance**
- 14. Adjourned meeting**
- 15. Continuation meeting**
- 16. General Conduct**
- 17. Misconduct and Disorderly Conduct of a Councillor or persons other than Councillor**
- 18. Breach**
- 19. Sanction**
- 20. Suspension of a rule or order**

Object

1. The purpose of these Rules is to enable the Municipal Council and its Committees to hold virtual meetings and sittings using technological platforms in terms of applicable

legislation, voting mechanism applicable to such matters, provision for public access to such meetings and other ancillary matters.

Definitions

2. The following additional definitions apply to these Rules and Orders, unless inconsistent with the context –

“contact details” means a physical address, postal address, electronic mail address, telephone number, facsimile number, cellular phone number and any other links in terms of any form of technology.

“in-committee” means any virtual council or committee meeting at which the public and/or identified officials of the municipality are excluded;

“table” means to submit a report or any official document to the council or a committee of council for consideration at a virtual meeting of the council or committee of council of which notice has been given in terms of these Rules;

“virtual meetings or sittings” mean meetings or sittings of Council or its Committees conducted by any form of technology.

Application and interpretation of these Rules

3.(1) The *Rules of Order* remain in operation and are supplemented by these Rules in order to provide for virtual meetings of Council.

(2) These Rules govern all virtual meetings of the municipal council and any committee of the municipal council, as well as any other virtual meeting organised under the auspices of the municipal council.

(3) These Rules bind—

- (a) all councillors;
- (b) any member of the public while participating in such meeting;
- (c) any deputation addressing the council or a committee of the council;

- (d) any official of the municipality;
- (e) Traditional Leaders participating in Council and its committees in terms of section 81 of the Municipal Structures Act, during virtual meetings convened by Council.

(4.1) A reference in the Rules to a meeting of the Council is not limited to a meeting of members all of whom, or any of whom, are present in the same place and any reference to a “place” where a meeting is held, or to be held, includes reference to more than one place including electronic, digital or virtual locations such as internet locations, web address or conference call telephone numbers.

(4.2) Any reference in the Rules to being “present” at a meeting, includes being present through remote attendance.

(4.3) A member in remote attendance attends a meeting when such member is able at that time of a meeting to link into the digital platform on the day of the meeting and to:

- (a) Hear, and where practicable, and be so heard and, where practicable, be seen by, the other members in attendance;
- (b) Hear, and where practicable see, and be so heard and, where practicable, be seen by, any members of the public entitled to attend the meeting in order to exercise a right to speak at the meeting, and by any other members of the public attending the meeting.

(4.4) The presence of a member in terms of sub-rule 4.3 shall be deemed to be evidence for the attendance register.

(5) The Standing Rules and Orders adopted by the Council shall continue to apply *mutatis mutanda*, to all proceedings of Council and its committees in meetings conducted on virtual platforms, subject to modifications as outlined in these Rules.

(6) Any interpretation of these Rules must be made having due regard to the supremacy of the Constitution, national, provincial and municipal legislation, the rule of law and the rules of natural justice.

(7) The ruling of the speaker or chairperson with regard to the interpretation of these Rules at a virtual meeting of the Council or a committee of the council will be final and binding, subject to further applicable Rules and legislation.

(8) The interpretation and the ruling of the speaker or chairperson on any of these Rules must be recorded in the minutes of the virtual council or committee meeting.

(9) The municipal manager must keep a register of the rulings and legal opinions.

(10) Where there is a conflict between these Virtual Rules and Orders and the Rules and Orders which govern physical Council and Committee meetings, these Rules shall prevail in all virtual meetings.

Notice of Council or Committee meetings

4.(1) The council must hold an ordinary meeting of the council not less than once in every three months, subject to applicable legislation.

(2) The Chairperson of Council or a Committee of Council must convene all virtual meetings of the council or committee in accordance with the procedure prescribed in the Rules and Orders of the Council, subject to the following rules:

(a) It shall be the responsibility of the Chairperson of the virtual meeting to issue a duly signed notice, containing the agenda of the proposed virtual meeting and its annexures;

(b) The particulars of the virtual meeting must include the date, time and form (teleconference or videoconferencing) of meeting;

(c) All documents of the virtual meeting shall be distributed by any form of electronic communication to which members have access;

(d) The venue of a virtual meeting will be deemed to be Municipal venues identified for such meetings in AMAJUBA Municipality.

(e) The Notice to attend a virtual meeting must be given at least –

(i) five (5) calendar days prior to an ordinary virtual meeting; and

(ii) two (2) calendar days prior to a special virtual meeting.

(f) The speaker may call a special virtual meeting of the council for the purpose of pertinent or urgent council business or at the request of a majority of the councillors of the municipality.

(g) A special virtual meeting must be held no later than eight days from the date of receipt of a request.

(h) A request for the calling of a special virtual meeting, must comply with the requirements prescribed in Rules and Orders of the Council.

Service of notices and agenda

5.(1) The Notice to attend a virtual meeting or any other official communication from the council, must be delivered to –

(a) an e-mail address;

(b) by a short message service; or

(c) by a WhatsApp message;

Provided that contact details must be submitted by each councillor to the municipal manager, in writing, by electronic means, within two days of adoption of these Rules, where such details have changed.

(2) Subject to in-committee meetings, notices of virtual meetings must be displayed on the municipal website, including details of a continuation meeting.

Non-receipt of notice

6.(1) A councillor may request an investigation regarding the non-receipt of a notice to attend a virtual meeting.

(2) The findings of the investigation must be tabled at the next council meeting.

(3) Non-receipt of a notice to attend a virtual meeting will not affect the validity of any meeting or proceedings of council or any of its committees.

Technical Support

7.(1) The Municipal Manager is responsible for providing technical support to the Municipal Council and each Committee of Council.

(2) The Municipal Manager must for this purpose designate Technical Support Teams comprising of at least one secretarial official and one ICT Official for the Municipal Council and each Committee

- (3) The Technical Support Teams must perform pre-conference testing at least a day before each meeting.
- (4) The Technical Support Team must be available at all times during the meetings.
- (5) During meetings the system should be treated as “live” even when there are no images appearing on the screen(s).
- (6) The Municipal Manager must ensure that the system has the capacity to and is able to record all meetings.

Admission of the public

8.(1) A public notice of the Municipality’s virtual meeting, must –

- (a) State that the meeting is virtual and that there is no physical meeting location;
- (b) Describe how members of the public can access the record of the meeting and;
- (c) Can provide a phone number or email address where members of the public can obtain additional information on how the municipality conducts the meeting and obtain assistance in locating such record of meeting.

- (2) The Council and Committees of Council must facilitate public involvement on matters before it by electronic means.
- (3) The council or a committee of the council, may not for any reason whatsoever, exclude the public when considering, voting or noting any of the following matters –
 - (a) a draft by-law tabled in the council;
 - (b) a budget tabled in the council;
 - (c) the municipality’s integrated development plan, or any amendment of the plan, or any amendment of the plan tabled in council;

- (d) the municipality's performance management system, or any amendment of the system, tabled in council;
- (e) the decision to enter into a service delivery agreement;
- (f) any reports on an award in terms of supply chain management policy;
- (g) the disposal or acquisition of municipal capital asset; and
- (h) any other matter prescribed by legislation.

(4) Members of the public are entitled to request a link to join the proceedings of open virtual council and committee meetings.

(5) Virtual meetings may also be publicized through live streaming on social media, community radio or via video capable screens mounted outside the council chamber or any other place accessible to the public provided such places allow members of the public to observe social distance, with no more than five people watching the proceedings at any given time.

(6) Where the municipal council or committee deems it necessary to hold in-committee proceedings, the Chairperson shall declare the meeting closed to the public and command the Technical Support Team to switch off public access to the proceedings, subject to applicable legislation.

Quorum

9.(1)(a) Notwithstanding that there may be vacancies, the quorum (50%+1) of a council must be a majority of the total number of councillors determined in accordance with the municipality's establishment notice, published in terms of Section 12 of the Municipal Structures Act, before a vote may be taken on any matter.

(b) Subject to a quorum, the failure of any councillor to vote will not invalidate the proceedings of the council meeting.

Decisions by voting

10.(1) A quorum (50% +1) must be present in order for a vote to be taken.

(2) All questions concerning the following matters must be determined by a decision taken by the council with a supporting vote of a majority of the number of councillors determined in accordance with the municipality's establishment notice –

- (a) the passing of by-laws;
- (b) the approval of budgets;
- (c) the imposition of rates and other taxes, levies and duties;
- (d) the raising of loans;
- (e) the rescission of a council resolution within 6 months of the taking thereof; and
- (f) any other matter prescribed by legislation.

(3) All other questions before the council must be decided by a majority of the votes cast by the councillors present either electronically or by voice.

(4) If on any matter there is an equality of votes, the speaker or chairperson may exercise a casting vote in addition to a deliberative vote as a councillor, provided that a speaker or chairperson will not exercise a casting vote during the election of any office bearer of council and when Council considers matters listed in section 160(2) of the Constitution, namely:

- (a) the passing of by-laws;
- (b) the approval of budgets;
- (c) the imposition of rates and other taxes, levies and duties;
- (d) the raising of loans; and
- (f) any other matter prescribed by legislation.

(5) For the purposes of voting, the Municipal Manager must maintain a system that is capable of verifying the votes of delegates cast either electronically or by voice.

(6) Traditional Leaders participating in Council shall be afforded with an opportunity to address the Council on a matter before a vote is undertaken.

(7) Voting shall be in accordance with this Rule unless if the law prescribes otherwise, or the council or committee by resolution of a majority of the councillors present, resolve to proceed with a secret vote.

(8) Where a vote is undertaken by secret ballot, each Councillor must be contacted directly by the municipal manager or his nominee, and each vote must be recorded in writing for record purposes, provided that any breach of confidentiality shall result in an investigation and disciplinary processes.

(9) During the taking of a vote, no councillor may leave the electronic platform used for the virtual meeting.

(10) The municipal manager or his nominee must confirm the votes cast and record the result, but the speaker or chairperson will announce the result.

(11) A councillor shall be entitled to verify with the municipal manager, his/her secret vote cast.

Dissenting votes and Abstention

11.(1) A councillor may request that his dissenting vote be recorded as evidence of how he or she voted on the motion.

(2) A member may abstain from voting without leaving the virtual meeting.

Minutes and Records

12.(1) The proceedings of every council meeting must be accurately and electronically recorded and retained in accordance with the Archives and Record Service of South Africa Act, 43 of 1996.

(2) The correctness of the minutes of the Council or Committee meeting must be considered at the next meeting.

(3) The approved minutes of every meeting of a council or committee other than in-committee meetings must be available to the public on request within a reasonable period following the meeting.

(4) Where the Municipal Manager is of the opinion that any resolution or proceeding of a Council or committee meeting may be in contravention of any law or by-law, he or

she must advise the council or committee accordingly and full details of such opinion must be recorded in the minutes.

Attendance

13.(1) All councillors must punctually attend and remain in attendance at each virtual meeting of the council or committee of which that councillor is a member except when –

(a) leave of absence is granted in terms of the Standing Rules and Orders of the Council; and

(b) that councillor is required to withdraw in terms of the Code of Conduct for Councillors or the Rules and Orders of the Council.

(2) Applications for leave of absence must be submitted to the chairperson and the secretariat by electronic means at the disposal of each member in line with the timeframes specified in the Standing Rules and Orders of the Council.

(3) The Speaker must confirm attendance of councillors at the beginning of the virtual meeting, prior to each adjournment and upon reconvening post an adjournment.

(4) Attendance must be recorded and filed in the office of the municipal manager.

(5) Any councillor who is entitled to leave of absence in terms of the Rules and no longer requires such leave, is entitled to attend, participate and vote in the virtual meeting from which leave of absence was granted.

(6) Leave of absence must be processed in terms of the process outlined in the Standing Rules and Orders of the Council.

(7) A councillor will be deemed absent without leave from the virtual meeting concerned where an application for leave of absence is made at the meeting or has not been granted and he or she –

(a) failed to attend a virtual meeting;

(b) failed to remain in attendance at a virtual meeting; or

(c) arrives late at the virtual meeting.

(8) Application for leave of absence for two or more consecutive virtual council or committee meetings must be sanctioned by the council.

(9) Non-attendance must be processed in terms of the process outlined in the Standing Rules and Orders of the Council.

Adjourned meetings

14. A virtual council or committee meeting may, by majority vote, be adjourned, based on good cause, to another day or hour but no later than 14 days after the original meeting.

Continuation meetings

15.(1) When a virtual meeting is adjourned, the notice of the continuation meeting must be served in terms of these Rules.

15.(2) No other business will be transacted at a continuation meeting except such as is specified in the notice of the meeting, which was adjourned, with the exception of matters referred to in Rule 26 of the Standing Rules and Orders.

General conduct

16.(1) The Speaker or chairperson of a committee must:

- a) maintain order during meetings;
- b) ensure compliance with the Code of Conduct for Councillors during meetings;
- c) ensure that meetings are conducted in accordance with the Council's Rules and Orders;
- d) ensure that members conduct themselves in a dignified and orderly manner during meetings and are dressed for the dignity of the meeting when attending video conference meetings.
- e) ensure that no person wears political party attire or regalia during video conference council or committee meetings;

- f) ensure that members of the public attending meetings conduct themselves in an orderly manner and obey any ruling made by the Speaker or chairperson of the meeting;
- g) direct that any councillor or member of the public refusing to comply with the ruling of the Speaker or chairperson leaves the meeting;
- h) ensure that Council conduct its business in the highest decorum and integrity that the occasion deserves; and
- i) ensure that all members do not use offensive or objectionable language.

Misconduct and Disorderly Conduct of a Councillor or persons other than Councillors

17.(1) The Speaker may order a councillor to withdraw and apologise for any word, statement, opinion or gesture made by that councillor.

(2) If a councillor or councillors behaves improperly during a virtual meeting of council or any of its committees, the Speaker must direct the councillor or councillors to conduct himself or themselves properly and, if speaking, to stop speaking.

(3) In the event of persistent disregard of the directions of the speaker, the speaker must direct such councillor or councillors to retire from the meeting and to remove himself until the item under discussion has been finalised.

(4) Where a councillor refuses to retire from a meeting, the Speaker may direct that the councillor be removed from the virtual platform of the meeting.

(5) Any person, other than a councillor, who misconducts himself or herself, behaves unseemly, must, if the Speaker or chairperson so directs, be removed from the virtual platform of the meeting.

Breach

18. Any councillor who fails or refuses to obey these Rules and Orders, or any resolution of Council, may be guilty of a breach of the Rules and the Code of Conduct.

Sanction

19.(1) Where it is alleged that a councillor has breached these Rules and Orders, the council must, in terms of Item 15 and 16 of the Code of Conduct, or, in terms of the Standing Rules and Orders, authorise an investigation into the alleged breach and may impose a sanction in keeping with Schedule 7 of the Local Government: Municipal Structures Act, 1998, and in keeping with Schedule 2 to these Standing Rules and Orders.

Suspension of a rule or order

20.(1) In instances of urgency or where a council considers that adherence to a Rule would be unreasonable and would prejudice the operation of a meeting of the council, then the council may with the approval of the majority of the number of councillors of the municipality and for the duration of that meeting, temporarily relax the provisions of a Rule, provided that:

- (a) such relaxation must not be in contravention of any national or provincial legislation or any by-law of the municipality;
- (b) no Rule may be relaxed when the removal of any political office bearer is before the council.
- (c) the suspension or relaxation of the Rule relates to an item on the agenda for the meeting of the council or committee of the council;
- (d) the suspension or relaxation will not affect the matters listed in section 160(2) of the Constitution of the Republic of South Africa, 1996; and
- (e) the reasons for the suspension of the Rule are recorded in the minutes of the meeting.

SCHEDULE 2

UNIFORM STANDING PROCEDURE FOR BREACHES OF SCHEDULE 7 TO THE LOCAL GOVERNMENT: MUNICIPAL STRUCTURES ACT NO. 117 OF 1998 ("THE CODE OF CONDUCT FOR COUNCILLORS"), OR THE STANDING RULES AND ORDERS OF THE COUNCIL

To provide for the imposition of sanctions on councillors who are found to have acted in contravention of the Code of Conduct for Councillors or the Standing Rules and Orders of the Council.

PREAMBLE

WHEREAS:

- A.** Item 5(3) of the Code of Conduct for Councillors provides that proceedings for the imposition of a fine or the removal of a councillor must be conducted in accordance with a uniform standing procedure which each municipal council must adopt for the purposes of this item;
- B.** The uniform standing procedure must comply with the rules of natural justice; and
- C.** There is also a need to provide guidance on the correct procedure to be followed before any disciplinary measures are instituted in terms of the Code in order to ensure adherence to principles of fairness and natural justice.

NOW THEREFORE, the following procedure must be applied in dealing with breaches of the Code and/or the Standing Rules and Orders of the Council;

TABLE OF CONTENTS

CHAPTER 1: INTERPRETATION

1. Definitions

CHAPTER 2: LEGISLATIVE PROVISIONS

2. Item 4 of the Code
3. Item 5 of the Code
4. Item 15 of the Code
5. Item 16 of the Code

CHAPTER 3: PROCEDURAL ISSUES

6. Non-attendance of meetings
7. Other breaches of the Code

CHAPTER 4: SCHEDULES

- Annexure A – Flowchart
- Annexure B – Sample Notice of a preliminary investigation
- Annexure C– Sample Notice to attend a hearing
- Annexure D – Sample Record of hearing
- Annexure E – Sample Outcome of hearing
- Annexure F – Schedule of Fines

CHAPTER 1: INTERPRETATION**Definitions**

1. In this Uniform Standing Procedure, unless the context indicates otherwise—

“Code” means the Code of Conduct for Councillors as contained in Schedule 7 of the Act;

“MEC” means the KwaZulu-Natal Member of the Executive Council responsible for local government, and any successor-in-title to the position; and

“the Act” means the Local Government: Municipal Structures Act, 1998, (Act No.117 of 1998), as amended

CHAPTER 2: LEGISLATIVE PROVISIONS

2. Item 4 of the Code provides as follows:

Attendance at meetings

3. *A councillor must attend each meeting of the municipal council and of a committee of which that councillor is a member, except when-*

- (1) leave of absence is granted in terms of an applicable law or as determined by the rules and orders of the council; or*
- (2) that councillor is required in terms of this Code to withdraw from the meeting.*

3. Item 5 of the Code provides as follows:

Sanctions for non-attendance of meetings

5. *(1) A municipal council may impose a fine as determined by the standing rules and orders of the municipal council on a councillor for:*

- (a) not attending a meeting which that councillor is required to attend in terms of item 4; or*
- (b) failing to remain in attendance at such a meeting.*

(2) A councillor who is absent from three or more consecutive meetings of a municipal council, or from three or more consecutive meetings of a committee, which that councillor is required to attend in terms of item 4, must be removed from office as a councillor.

(3) Proceedings for the imposition of a fine or the removal of a councillor must be conducted in accordance with a uniform standing procedure which each municipal council must adopt for the purposes of this item. The uniform standing procedure must comply with the rules of natural justice.

4. Item 15 of the Code provides as follows:

(1) If the speaker of a municipal council, on reasonable suspicion, is of the opinion that a provision of this Code has been breached, the speaker must—

- (a) authorise an investigation of the facts and circumstances of the alleged breach;*
- (b) give the councillor a reasonable opportunity to reply in writing regarding the alleged breach; and*
- (c) report the matter to a meeting of the municipal council after paragraphs (a) and (b) have been complied with.*

(2) A report in terms of subitem (1) (c) is open to the public.

(3) The speaker must report the outcome of the investigation to the MEC for local government in the province concerned.

(4) The speaker must ensure that each councillor when taking office is given a copy of this Code and that a copy of the Code is available in every room or place where the council meets.”

5. Item 16 of the Code provides as follows:

(1) A municipal council may—

- (a) investigate and make a finding on any alleged breach of a provision of this Code;*
- or*
- (b) establish a special committee—*
 - (i) to investigate and make a finding on any alleged breach of this Code; and*
 - (ii) to make appropriate recommendations to the council.*

(2) If the council or a special committee finds that a councillor has breached a provision of this Code, the council may—

- (a) issue a formal warning to the councillor;*
- (b) reprimand the councillor;*
- (c) request the MEC for local government in the province to suspend the councillor for a period;*
- (d) fine the councillor; and*
- (e) request the MEC to remove the councillor from office.*

(3) The speaker must inform the MEC for local government in the province concerned within 14 days of the finding and sanction decided on by the council.

(4) (a) Any councillor who has been warned, reprimanded or fined in terms of paragraph (a),

(b) or (d) of subitem (2) may within 14 days of having been notified of the decision of council appeal to the MEC for local government in writing setting out the reasons on which the appeal is based.

(b) A copy of the appeal must be provided the MEC to the council.

(c) The council may within 14 days of receipt of the appeal referred to in paragraph (b) make any representation pertaining to the appeal to the MEC for local government in writing.

(d) The MEC for local government may, after having considered the appeal, confirm, set aside or vary the decision of the council and inform the councillor and the council of the outcome of the appeal.

(5) The MEC for local government may appoint a person or a committee to investigate any alleged breach of a provision of this Code and to make a recommendation on whether the councillor should be suspended or removed from office.

(6) The Commissions Act, 1947 (Act No. 8 of 1947), or, where appropriate, applicable provincial legislation, may be applied to an investigation in terms of subitem (4).

(7) If the MEC is of the opinion that the councillor has breached a provision of this Code, and that such contravention warrants a suspension or removal from office, the MEC may—

(a) suspend the councillor for a period and on conditions determined by the MEC; or

(b) remove the councillor from office.

(8) Any investigation in terms of this item and any action by the MEC in terms of subitem (7) must be in accordance with section 3 of the Promotion of Administrative Justice Act, 2000, Act No, 3 of 2000.”

CHAPTER 3: PROCEDURAL ISSUES

Non-attendance of meetings

6. (1) Fines for non-attendance of council or committee meetings

(a) A councillor who is absent at a meeting of the council or committee of council without obtaining leave of absence is liable for a fine of 1 week's allowance per meeting missed, which must be deducted from the allowance due to that councillor on the following month. This must also apply where leave of absence is declined and the councillor nonetheless remains absent at such a meeting.

(b) A councillor who fails to remain in attendance at a Council or committee meeting for a period exceeding an hour without having obtained the consent of the Speaker of Council or Chairperson of the committee is liable for a fine of 1 week's allowance per meeting missed per meeting whereat the incident occurs, which must be deducted from the allowance due to that councillor on the following month.

6. (2) Absence from three consecutive meetings

(a) Upon becoming aware that a councillor has been absent from three or more consecutive meetings of the Council or from three or more consecutive meetings of a committee which that councillor is required to attend, the Municipal Manager must inform the Speaker of Council in order to commence proceedings as obligated in terms of Item 15(1)(a) of the Code.

(b) The Speaker must undertake an investigation of the facts and circumstances of the alleged breach.

(c) When the investigation of the alleged breach has been completed, the Speaker of Council must notify the councillor in writing of the allegations against him or her and give the councillor an opportunity to respond to the said allegations in writing.

(d) The written notification must at least contain the following:

- (aa) the specific item or items alleged to have been breached;
- (bb) the time period for a written response; and
- (cc) the right to request any relevant documentation or information.

- (e) A period of at least fourteen days must be deemed reasonable to allow for a response from the councillor concerned.
- (f) Upon receiving the representations of the councillor or upon the expiry of the period provided for the written response, the Speaker of Council must report the matter at the next meeting of the Council and include the response of the councillor in order for council to resolve on the matter.
- (g) The Speaker may decide to request Council to establish an ad-hoc committee or refer the matter to the Rules Committee to investigate the matter and to make recommendations to the Council. The following must be taken into account when the Rules committee is constituted:
 - (aa) the committee must comprise of the Speaker, Mayor and one councillor representative from all political parties represented in the Council;
 - (bb) any person involved in the preliminary investigation must not be a member of the committee;
 - (cc) the council must strive to have equitable political representation on the committee in keeping with section 160(8) of the Constitution of the Republic of South Africa, 1996; and
 - (dd) the Speaker is the chairperson.
- (h) Prior to a hearing taking place, the councillor must be notified in writing of the intention to conduct a hearing.
- (i) The councillor must be given at least fourteen days' written notice of the hearing.
- (j) The notification to attend the hearing must contain, at least, the following:
 - (aa) the alleged breach;
 - (bb) the time, date and venue of the hearing;
 - (cc) the councillors' rights; and
 - (dd) the implications of a failure to attend the hearing.
- (k) The hearing must be conducted by the committee as elected by the Council.
- (l) Both parties must be given the opportunity to present their case.
- (m) The hearing must be open to the public.
- (n) At the hearing-
 - (aa) the Chairperson must produce the necessary evidence to establish that the councillor;

- (i) has been absent from three (3) or more consecutive meetings of the Council;
or
- (ii) has been absent for three (3) or more consecutive meetings of a committee which that councillor is required to attend.
- (bb) the councillor must have the right to put questions to the witnesses called by the Chairperson;
- (cc) the committee must have the right to put questions to the witnesses called by the Chairperson for the purposes of clarifying any issues;
- (dd) the councillors must have the right to call other witnesses in support of the councillor's case; and
- (ee) the Chairperson and the councillor concerned may address the committee after all the evidence has been heard and before the committee makes a decision.
- (o) The Municipal Manager must provide facilities including personnel to assist the Committee, including the recording of the hearing(s) which record must contain all particulars related to the hearing including-
 - (aa) the names of the parties and their representatives;
 - (bb) the names of the witnesses;
 - (cc) the plea;
 - (dd) the evidence led;
 - (ee) the finding; and
 - (ff) any recommended sanction.
- (p) In the event that the Chairperson becomes aware that the councillor will not be able to attend the hearing after delivery of the notice, the Chairperson must attempt to establish the reasons for such failure to attend the hearing, prior to the commencement of the proceedings.
- (q) If the Chairperson is unable to establish reasons why the councillor has failed to attend the hearing, the committee must commence the proceedings in the absence of the councillor.
- (r) At the end of the hearing, the special committee must consider all the evidence. If a majority of the members of the committee find that, on a balance of probabilities-

- (aa) the councillor has been absent from three (3) or more consecutive meetings of the Council; or
- (bb) the councillor has been absent from three (3) or more consecutive meetings of a committee which that councillor is required to attend, the committee must make an appropriate finding and recommendation(s) to the municipal council.
- (s) The council must consider the finding and recommendation of the special committee and make an appropriate decision.
- (t) The outcome of the said investigation and the Council's decision on the matter must be reported to the MEC, which report, together with the Council's resolution on the matter, must be forwarded to the MEC within fourteen days of the Council's decision.
- (u) The councillor must be notified in writing within seven days of receipt of the council's decision, and the said notice must at least contain the following information-
 - (aa) whether or not the councillor has been found guilty of the alleged breach;
 - (bb) the grounds on which such a finding was made;
 - (cc) the sanction to be imposed; and
 - (dd) the councillor's right to appeal to the MEC.

(7) Other breaches of the Code

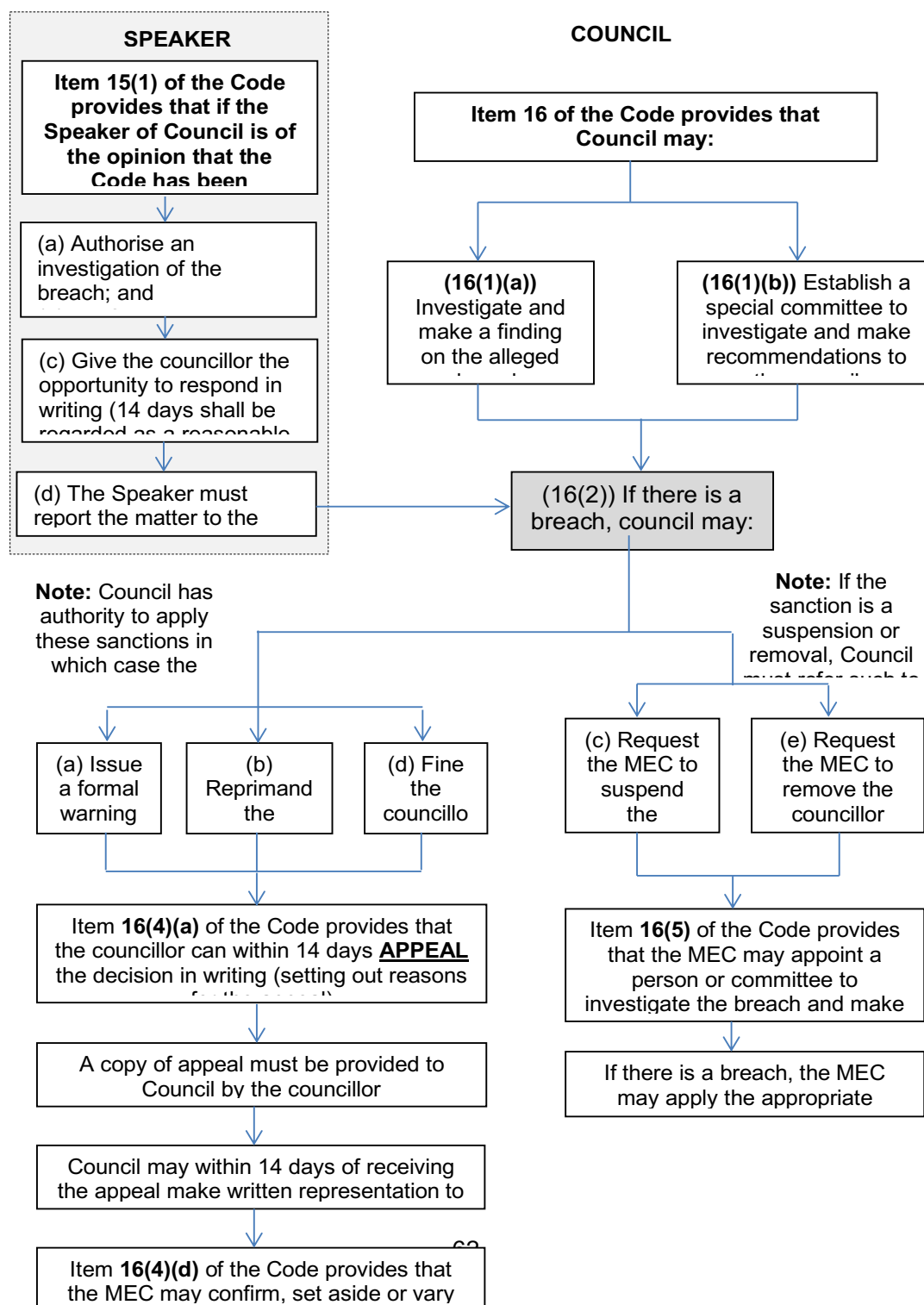
- (1) Sub-paragraphs 6(2)(b), (c), (d), (e), (f), (g), (h), (i), (j), (k), (l), (m), (n), (o), (p), (q), (r), (s), (t) and (u), must be applicable in dealing with other breaches in terms of the Code or the Standing Rules and Orders of the Council.
- (2) In dealing with other breaches of the Code or breaches of the Standing Rules and Orders, the council must consider any mitigating and extenuating circumstances prior to the imposition or recommendation on a sanction.
- (3) The council should be consistent with regard to the sanction imposed for similar breaches and the council should endeavor to ensure that the sanction is proportionate to the breach.
- (4) Annexure F hereto contains a schedule of fines for breaches of the Code or the Rules. The Schedule is a guideline to ensure uniformity. Each case must be

considered by Council on its merits, with consideration of mitigating and extenuating circumstances.

CHAPTER 4 - ANNEXURES

ANNEXURE A

FLOWCHART



ANNEXURE B**SAMPLE NOTICE OF A PRELIMINARY INVESTIGATION
AMAJUBA MUNICIPALITY**

Per Hand:

Date:

Councillor:

This serves to notify you that an investigation into the following allegation(s) against you has been commissioned:

1. You may request further particulars pertaining to the allegations.
2. You must respond to the abovementioned allegations within _____ days of receiving this notice.

Yours faithfully,

Chairperson:

Date:

I, the undersigned, confirm that I have received the above notification.

Councillor:

Date:

ANNEXURE C**SAMPLE NOTICE TO ATTEND A HEARING****AMAJUBA MUNICIPALITY**

Per Hand:

Date:

Dear Councillor:

This serves to notify you that you are required to attend a hearing to consider the following allegation(s) against you:

Details regarding the hearing are as follows:

Time: _____

Date: _____

Place: _____

You have the following rights, to -

1. be represented at the hearing;
2. present evidence at the hearing;
3. call witnesses;
4. question any of council's witnesses;
5. an interpreter; and
6. be present at the hearing. If you fail to attend without good cause, the hearing may be conducted in your absence.

You are requested to notify the committee prior to the hearing if an interpreter is required in order to allow for the necessary arrangements to be made.

Yours faithfully,

For Municipality:

Date:

I, the undersigned, confirm that I have received the above notification.

Councillor:

Date:

ANNEXURE D**SAMPLE RECORD OF HEARING**

Details of the hearing and representation

Date and time of hearing:

Name of councillor:

Name of councillor representative:

PRESENT:

Chairperson:

Members of Special Committee:

Interpreter:

Councillor's witnesses:

Council's witnesses:

Preliminary steps:

2. The Chairperson:

(1) introduces all present;

(2) explain the proceedings that are to be followed and the method of recording the proceedings.

(3) confirm the language preference of the councillor and ensure interpreter is present (if applicable);

(4) confirm if the councillor has representations;

(5) establish the presence of witnesses; and

(6) read out the councillor's rights.

The charge

3. The councillor is charged with the following offence(s):

Plea

4.(1) Record a guilty or not guilty plea:

(2) If a plea of guilty is recorded, skip item 5 to 6 below.

Council's case

5.(1) Council presents its case:

(2) Cross-examination by councilor or representative:

Councillor's case

6.(1) Councillor presents his or her case:

(2) Cross-examination by committee:

Finding

7. After having considered the evidence, the committee makes a finding on the alleged breach.

(1) The reasons for the finding:

(2) The recommendations are:

(3) If a finding of not guilty is made, close the hearing.

Sanction

8.(1) Consider mitigating or extenuating circumstances, prior to the imposition of a sanction:

(2) The council considers the committee's recommendation and councillor's representation's and imposes the following sanction:

Notification of outcome of hearing

9. The councillor is notified in writing of the outcome of the disciplinary hearing and of any sanction imposed.

Right of appeal

10. The councillor is advised of his or her right of appeal against the sanction in terms of Item 16(3)(a) of the Code.

ANNEXURE E**SAMPLE OUTCOME OF HEARING**

_____ MUNICIPALITY

Date:

To: (councillor's name and address)

OUTCOME OF HEARING

With reference to the hearing held on in which a breach was investigated against you, the findings are as follows:

1. you have been found to have breached / not breached Item _____ of the Code of Conduct;
2. the reasons for the finding are as follows:

3. The council considered the findings and imposed the following sanction:

Please take note that you have the right to appeal against the sanctions of the hearing. If you decide to appeal, your grounds for appeal must be lodged within fourteen working days of having been notified of the decision of the council. Please lodge your appeal with the MEC for local government in terms of Item 16(4)(a) and 16(4)(b) of the code.

.....
Council Date

ANNEXURE F**SCHEDULE OF FINES**

This Schedule shall serve as a guideline to Council on the determination of sanctions in terms of the Code. The sanctions included in this Schedule shall be read in conjunction with relevant by-laws and adopted policies.

OBLIGATION	ITEM OF THE CODE	PENALTY
<p>A councillor must-</p> <p>a) perform the functions of office in good faith, honestly and a transparent manner; and</p> <p>b) at all times act in the best interest of the municipality and in such a way that the credibility and integrity of the municipality are not compromised.</p>	Item 2 of the Code	<p>This shall depend on the severity of the action/s of the councillor.</p> <p>The Council may-</p> <p>(a) fine the councillor a minimum of 1 month's allowance, which must be deducted from that councillor's allowance;</p> <p>(b) issue a formal warning;</p> <p>(c) reprimand the councillor;</p> <p>(d) request the MEC to suspend the councillor for a certain period; or</p> <p>(e) request the MEC to remove the councillor from office.</p>
<p>A councillor may not vote in favour of or agree to a resolution which is before the council or a committee of the council which conflicts with any legislation applicable to local government.</p>	Item 3 of the Code	<p>This shall depend on the severity of the action/s of the councillor.</p> <p>The Council may-</p> <p>(a) fine the councillor a minimum of 1 month's allowance, which must be deducted from that councillor's allowance;</p> <p>(b) issue a formal warning;</p> <p>(c) reprimand the councillor;</p> <p>(d) request the MEC to suspend the councillor for a certain period; or</p> <p>(e) request the MEC to remove the councillor from office.</p> <p>Where the consequences of the unlawful votes have detrimental financial implications, Council or other authorities may also institute civil recovery proceedings.</p>
<p>A councillor must attend each meeting of the municipal council and of a committee of which that councillor is a member, except when leave of absence is granted in terms of an applicable law or as determined by the rules and orders of the</p>	Item 4 of the Code	<p>A councillor who is absent at a meeting of the council or committee of council without obtaining leave of absence is liable for a fine of 1 week's allowance per meeting, which must be deducted from that councillor's allowance. This must also</p>

<p>council; or that councillors is required in terms of the Code to withdraw from the meeting.</p>		<p>apply where leave of absence is declined and the councillor nonetheless remains absent at such a meeting.</p> <p>A councillor who fails to remain in attendance at a Council or committee meeting for a period exceeding an hour without having obtained the consent of the Council or the committee is liable for a fine of 1 week's allowance per meeting, which must be deducted from that councillor's allowance</p> <p>A councillor who is absent from three or more consecutive meetings of a municipal council, or from three or more consecutive meetings of a committee, which that councillor is required to attend in terms of item 4, must be removed from office as a councillor. The Process outlined in Chapter 3 must be followed prior to removing a councillor in terms of this Item.</p>
<p>A councillor must-</p> <p>a) disclose to the municipal council, or to any committee of which that councillor is a member, any direct or indirect personal or private business interest that that councillor, or any spouse, partner or business associate of that councilor may have in any matter before the council or the committee; and</p> <p>b) withdraw from the proceedings of the council or committee when that matter is considered by the council or committee, unless the council or committee decides that the councillor's direct or indirect interest in the matter is trivial or irrelevant.</p> <p>A councillor who, or whose spouse, partner, business associate or close family member, acquired or stands to acquire any direct benefit from a contract concluded with the municipality, must disclose full particulars of the benefit of which the councillor is aware at the first meeting of the municipal council at which it is possible for the councillor to make the disclosure.</p>	<p>Item 6 of the Code</p>	<p>This shall depend on the severity of the action/s of the councillor.</p> <p>The Council may-</p> <p>(a) fine the councillor 1 week's allowance which must be deducted from that councillor's allowance;</p> <p>(b) issue a formal warning;</p> <p>(c) reprimand the councillor;</p> <p>(d) request the MEC to suspend the councillor for a certain period; or</p> <p>(e) request the MEC to remove the councillor from office.</p>
<p>A councillor may not use the position or privileges of a councillor, or confidential information obtained as a councillor, for private gain or to improperly benefit another person.</p> <p>Except with the prior consent of the municipality, a councillor may not be a party to or beneficiary under a contract for the provision of goods or services to the municipality; or</p>	<p>Item 7 of the Code</p>	<p>This shall depend on the severity of the action/s of the councillor.</p> <p>The Council may</p> <p>(a) fine the councillor 1 week's allowance salary which must be deducted from that councillor's allowance;</p> <p>(b) issue a formal warning;</p> <p>(c) reprimand the councillor;</p>

the performance of any work otherwise than as a councillor for the municipality; obtain a financial interest in any business of the municipality; or for a fee or other consideration appear on behalf of any other person before the council or a committee.		(d) request the MEC to suspend the councillor for a certain period; or (e) request the MEC to remove the councillor from office. Council or other authorities may also consider instituting criminal proceedings.
When elected or appointed, a councillor must within 60 days declare in writing to the municipal manager the following financial interests held by that councillor; a) shares and securities in any company; b) membership of any close corporation; c) interest in any trust; d) directorships; e) partnerships; f) other financial interests in any g) interest in property; pension; and h) subsidies, grants and sponsorships by any organisation Any change in the nature or detail of the financial interests of a councillor must be declared in writing to the municipal manager annually. Gifts received by a councillor above a prescribed amount must also be declared in accordance with subitem (1).	Item 8 of the Code	This shall depend on the severity of the action/s of the councillor. The Council may- (a) fine the councillor 1 week's allowance which must be deducted from that councillor's allowance; (b) issue a formal warning; (c) reprimand the councillor; (d) request the MEC to suspend the councillor for a certain period; or (e) request the MEC to remove the councillor from office. Council or other authorities may also consider instituting criminal proceedings.
A councillor who is a full-time councillor may not undertake any other paid work, except with the consent of municipal council which consent must not unreasonably be withheld.	Item 9 of the Code	This shall depend on the severity of the action/s of the councillor. The Council may- (a) fine the councillor a minimum of 2 week's allowance which must be deducted from that councillor's allowance; (b) issue a formal warning; (c) reprimand the councillor; (d) request the MEC to suspend the councillor for a certain period; or (e) request the MEC to remove the councillor from office.
A councillor may not request, solicit or accept any reward, gift or favour for- a) voting or not voting in a particular manner on any matter before the municipal council or before a committee of which that councillor is a member;	Item 10 of the Code	This shall depend on the severity of the action/s of the councillor. The Council may- (a) fine the councillor a minimum of 2 weeks' allowance months' salary which must be deducted from that councillor's allowance; (b) issue a formal warning; (c) reprimand the councillor;

<ul style="list-style-type: none"> b) persuading the council or any committee in regard to the exercise of any power, function or duty; c) making a representation to the council or any committee of the council; or d) disclosing privileged or confidential information 		<ul style="list-style-type: none"> (d) request the MEC to suspend the councillor for a certain period; or (e) request the MEC to remove the councillor from office.
A councillor may not without the permission of the municipal council or a committee disclose any privileged or confidential information of the council or committee to any unauthorised person.	Item 11 of the Code	<p>This shall depend on the severity of the action/s of the councillor.</p> <p>The Council may-</p> <ul style="list-style-type: none"> (a) fine the councillor a minimum of 1 week's allowance which must be deducted from that councillor's allowance; (b) issue a formal warning; (c) reprimand the councillor; (d) request the MEC to suspend the councillor for a certain period; or (e) request the MEC to remove the councillor from office.
<p>A councillor may not, except as provided by law-</p> <ul style="list-style-type: none"> a) interfere in the management or administration of any department of the municipal council unless mandated by council; b) give or purport to give any instruction to any employee of the council except when authorised to do so; c) obstruct or attempt to obstruct the implementation of any decision of the council or a committee by an employee of the council; or d) encourage or participate in any conduct which would cause or contribute to maladministration in the council. 	Item 12 of the Code	<p>This shall depend on the severity of the action/s of the councillor.</p> <p>The Council may-</p> <ul style="list-style-type: none"> (a) fine the councillor a minimum of 1 week's allowance which must be deducted from that councillor's allowance; (b) issue a formal warning; (c) reprimand the councillor; (d) request the MEC to suspend the councillor for a certain period; or (e) request the MEC to remove the councillor from office.
A councillor may not use, take, acquire or benefit from any property or asset owned, controlled or managed by the municipality to which that councillor has no right.	Item 13 of the Code	<p>This shall depend on the severity of the action/s of the councillor.</p> <p>The Council may-</p> <ul style="list-style-type: none"> (a) fine the councillor a minimum of 2 weeks' allowance which must be deducted from that councillor's allowance; (b) issue a formal warning; (c) reprimand the councillor; (d) request the MEC to suspend the councillor for a certain period; and (e) request the MEC to remove the councillor from office.

		Council or other authorities may also consider instituting criminal proceedings.
Assaulting any person on municipal premises or on municipal business.		<p>The Council may-</p> <ul style="list-style-type: none"> (a) fine the councillor a minimum of 3 weeks' allowance; (b) request the MEC to suspend the councillor for a certain period; and (c) request the MEC to remove the councillor from office. <p>Council or other authorities may also consider instituting criminal proceedings.</p>
Stealing any property from municipal premises.		<p>This shall depend on the severity of the action/s of the councillor.</p> <p>The Council may-</p> <ul style="list-style-type: none"> (a) fine the councillor a minimum of 1 month's allowance; (b) request the MEC to suspend the councillor for a certain period; and (c) request the MEC to remove the councillor from office. <p>Council or other authorities may also consider instituting criminal proceedings.</p>
Malicious injury to municipal property.		<p>This shall depend on the severity of the action/s of the councillor.</p> <p>The Council may-</p> <ul style="list-style-type: none"> (a) fine the councillor a minimum of 1 month's allowance; (b) request the MEC to suspend the councillor for a certain period; and (c) request the MEC to remove the councillor from office. <p>Council or other authorities may also consider instituting criminal proceedings.</p>
Being under the influence of alcohol or intoxicating drugs or partaking of alcohol or intoxicating drugs in any meeting of the Council or Committee of the Council.	Rules and Orders	<p>The Council may-</p> <ul style="list-style-type: none"> (a) fine the councillor a minimum of 1 week's allowance; (b) issue a formal warning; (c) reprimand the councillor; (d) request the MEC to suspend the councillor for a certain period; and (e) request the MEC to remove the councillor from office. <p>Council or other authorities may also consider instituting criminal proceedings.</p>
Failing to fall silent when the Presiding Officer speaks or rises during a meeting.	Rules and Orders	<p>This shall depend on the severity of the action/s of the councillor.</p> <p>The Council may-</p>

		(a) fine the councillor a minimum of 2 days' allowance; (b) issue a formal warning; (c) reprimand the councillor; (d) request the MEC to suspend the councillor for a certain period; and (e) request the MEC to remove the councillor from office.
Failing to obey any ruling, order or directive of the Presiding Officer at any meeting of the Council or any Committee	Rules and Orders	This shall depend on the severity of the action/s of the councillor. The Council may- (a) fine the councillor a minimum of 2 days' allowance; (b) issue a formal warning; (c) reprimand the councillor; (d) request the MEC to suspend the councillor for a certain period; and (e) request the MEC to remove the councillor from office.
Failing to leave the Chamber or Committee Room when ordered to do so by the Presiding Officer.	Rules and Orders	The Council may- (a) fine the councillor a minimum of 2 days' allowance; (b) issue a formal warning; (c) reprimand the councillor; (d) request the MEC to suspend the councillor for a certain period; and (e) request the MEC to remove the councillor from office.

Closing times for **ORDINARY WEEKLY** 2023

KWAZULU-NATAL PROVINCIAL GAZETTE

*The closing time is **15:00** sharp on the following days:*

- **28 December**, Wednesday for the issue of Thursday **05 January 2023**
- **05 January**, Thursday for the issue of Thursday **12 January 2023**
- **12 January**, Thursday for the issue of Thursday **19 January 2023**
- **19 January**, Thursday for the issue of Thursday **26 January 2023**
- **26 January**, Thursday for the issue of Thursday **02 February 2023**
- **02 February**, Thursday for the issue of Thursday **09 February 2023**
- **09 February**, Thursday for the issue of Thursday **16 February 2023**
- **16 February**, Thursday for the issue of Thursday **23 February 2023**
- **23 February**, Thursday for the issue of Thursday **02 March 2023**
- **02 March**, Thursday for the issue of Thursday **09 March 2023**
- **09 March**, Thursday for the issue of Thursday **16 March 2023**
- **15 March**, Wednesday for the issue of Thursday **23 March 2023**
- **23 March**, Thursday for the issue of Thursday **30 March 2023**
- **30 March**, Thursday for the issue of Thursday **06 April 2023**
- **04 April**, Tuesday for the issue of Thursday **13 April 2023**
- **13 April**, Thursday for the issue of Thursday **20 April 2023**
- **20 April**, Thursday for the issue of Thursday **27 April 2023**
- **25 April**, Tuesday for the issue of Thursday **04 May 2023**
- **04 May**, Thursday for the issue of Thursday **11 May 2023**
- **11 May**, Thursday for the issue of Thursday **18 May 2023**
- **18 May**, Thursday for the issue of Thursday **25 May 2023**
- **25 May**, Thursday for the issue of Thursday **01 June 2023**
- **01 June**, Thursday for the issue of Thursday **08 June 2023**
- **08 June**, Thursday for the issue of Thursday **15 June 2023**
- **14 June**, Wednesday for the issue of Thursday **22 June 2023**
- **22 June**, Thursday for the issue of Thursday **29 June 2023**
- **29 June**, Thursday for the issue of Thursday **06 July 2023**
- **06 July**, Thursday for the issue of Thursday **13 July 2023**
- **13 July**, Thursday for the issue of Thursday **20 July 2023**
- **20 July**, Thursday for the issue of Thursday **27 July 2023**
- **27 July**, Thursday for the issue of Thursday **03 August 2023**
- **02 August**, Wednesday for the issue of Thursday **10 August 2023**
- **10 August**, Thursday for the issue of Thursday **17 August 2023**
- **17 August**, Thursday for the issue of Thursday **24 August 2023**
- **24 August**, Thursday for the issue of Thursday **31 August 2023**
- **31 August**, Thursday for the issue of Thursday **07 September 2023**
- **07 September**, Thursday for the issue of Thursday **14 September 2023**
- **14 September**, Thursday for the issue of Thursday **21 September 2023**
- **20 September**, Wednesday for the issue of Thursday **28 September 2023**
- **28 September**, Thursday for the issue of Thursday **05 October 2023**
- **05 October**, Thursday for the issue of Thursday **12 October 2023**
- **12 October**, Thursday for the issue of Thursday **19 October 2023**
- **19 October**, Thursday for the issue of Thursday **26 October 2023**
- **26 October**, Thursday for the issue of Thursday **02 November 2023**
- **02 November**, Thursday for the issue of Thursday **09 November 2023**
- **09 November**, Thursday for the issue of Thursday **16 November 2023**
- **16 November**, Thursday for the issue of Thursday **23 November 2023**
- **23 November**, Thursday for the issue of Thursday **30 December 2023**
- **30 November**, Thursday for the issue of Thursday **07 December 2023**
- **07 December**, Thursday for the issue of Thursday **14 December 2023**
- **14 December**, Thursday for the issue of Thursday **21 December 2023**
- **19 December**, Tuesday for the issue of Thursday **28 December 2023**