



KWAZULU-NATAL PROVINCE
KWAZULU-NATAL PROVINSIE
ISIFUNDAZWE SA KWAZULU-NATALI

Provincial Gazette • Provinsiale Koerant • Igazethi Yesifundazwe

(Registered at the post office as a newspaper) • (As 'n nuusblad by die poskantoor geregistreer)
(Irejistiwee njengephephandaba eposihhovisi)

Vol: 17

PIETERMARITZBURG

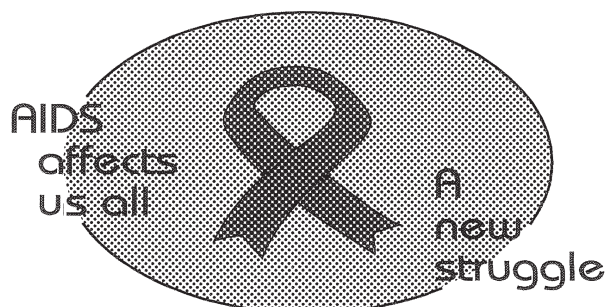
5 OCTOBER 2023

5 OKTOBER 2023

No: 2603

PART 1 OF 3

We all have the power to prevent AIDS



**AIDS
HELPLINE**

0800 012 322

DEPARTMENT OF HEALTH

Prevention is the cure

N.B. The Government Printing Works will not be held responsible for the quality of "Hard Copies" or "Electronic Files" submitted for publication purposes

ISSN 1994-4551



9 771994 455008



0 2 6 0 3

IMPORTANT NOTICE:

THE GOVERNMENT PRINTING WORKS WILL NOT BE HELD RESPONSIBLE FOR ANY ERRORS THAT MIGHT OCCUR DUE TO THE SUBMISSION OF INCOMPLETE / INCORRECT / ILLEGIBLE COPY.

No FUTURE QUERIES WILL BE HANDLED IN CONNECTION WITH THE ABOVE.

Contents

<i>No.</i>		<i>Gazette No.</i>	<i>Page No.</i>
PROVINCIAL NOTICES • PROVINSIALE KENNISGEWINGS			
570	Land Reform (Labour Tenants) Act, 1996 (Act No. 3 of 1996) ("the LTA"): Portion 0 of the farm Uitvlugt No. 432 HT	2603	3
571	Land Reform (Labour Tenants) Act, 1996 (Act No. 3 of 1996) ("the LTA"): Portion 2 of the farm Ouderdom No. 12, HT	2603	5
572	Land Reform (Labour Tenants) Act, 1996 (Act No. 3 of 1996) ("the LTA"): Portion 1 of the farm Tamboekiesbuilt No. 32, HT	2603	7
573	Land Reform (Labour Tenants) Act, 1996 (Act No. 3 of 1996) ("the LTA"): Portion 6 (Remaining Extent) of the farm Clifford No. 4335 GS	2603	13
574	Land Reform (Labour Tenants) Act, 1996 (Act No. 3 of 1996) ("the LTA"): Portion 0 (remaining extent) of the farm Beaufort No. 787 HT	2603	14
575	Land Reform (Labour Tenants) Act, 1996 (Act No. 3 of 1996) ("the LTA"): Portion 2 of the farm Jackshill No. 9706 GS	2603	15
576	Land Reform (Labour Tenants) Act, 1996 (Act No. 3 of 1996) ("the LTA"): Various erven	2603	16
577	Land Reform (Labour Tenants) Act, 1996 (Act No. 3 of 1996) ("the LTA"): Portion 6 (of 1) of the farm Leeuwfontein No. 94 HT	2603	19
578	Land Reform (Labour Tenants) Act, 1996 (Act No. 3 of 1996) ("the LTA"): Various erven	2603	20
579	Land Titles Adjustment Act 1993 ("the Act"): Farm Massondale No. 9900 HT	2603	23
580	Land Titles Adjustment Act 1993 ("the Act"): Farm Suspense No. 4326 HT	2603	24
581	Spatial Planning and Land Use Management Act (SPLUMA) (16/2013): Appointment of members to uMkhanyakude Municipal Planning Tribunal in terms of section 35(1) of the Act	2603	25
582	KwaZulu-Natal Land Administration and Immovable Asset Management Act (2/2014): Notice of intention to dispose the below mentioned properties by way of exchange of land between the Kwadukuza Municipality and the Provincial Government	2603	27
583	Road Carrier Permits: KwaZulu-Natal	2603	28
MUNICIPAL NOTICES • MUNISIPALE KENNISGEWINGS			
353	Local Government: Municipal Systems Act, 2000 (Act No. 32 of 2000): Waste management and disposal by-laws for uMlalazi Local Municipality, as set out hereunder	2603	228
354	SPLUMA Act (16/2013): uMsinga Municipality: Appointment of the following persons as members of the uMsinga Municipal Tribunal (MPT)	2603	251
355	Local Government: Municipal Systems Act (32/2000): Dr Nkosazana Dlamini Zuma Local Municipality: Draft Integrated Waste Management By-Law, 2023 for public comments and consultation	2603	252
356	Spatial Planning and Land Use Management Act, 2013 (Act No. 16 of 2013): Mtubatuba Local Municipality Single Land Use Scheme	2603	253
357	Spatial Planning and Land Use Management Act (No. 16 of 2013): Mtubatuba Local Municipality Single Land Use Scheme adoption notice	2603	358

PROVINCIAL NOTICES • PROVINSIALE KENNISGEWINGS**PROVINCIAL NOTICE 570 OF 2023****DEPARTMENT OF AGRICULTURE, LAND REFORM AND RURAL DEVELOPMENT****LAND REFORM (LABOUR TENANTS) ACT, 1996 (ACT NO. 3 OF 1996)**

Notice is hereby given, in terms of Section 17 (2) (c) of the Land Reform (Labour Tenants) Act, 1996 (Act No 3 of 1996) ("the LTA"), that an Application for acquisition of land was lodged with the Director General of the Department of Land Affairs by the Applicants, and in respect of the Property set out in the Schedule.

Any party who may have an interest in the above-mentioned Application is hereby invited to make written representations to the Director General, within 30 days from the publication of this Notice. The representations must be forwarded to:

The Director General
c/o Deputy Director: Tenure Systems Implementation
Department of Agriculture, Land Reform and Rural Development
TENURE REFORM IMPLEMENTATION
VRYHEID REGIONAL SHARED SERVICES CENTRE PO Box 544, 160 High Street, Vryheid 3100
Tel (034) 9832122 Fax (034) 980 9454
Website: www.dalrrd.gov.za
File Reference: 19/2/1-9/7/A/6

SCHEDULE**Applicants:**

No.	Name and Surname	Identity Number
1.	KHUMALO BHEKI JOHANES	700721 5479 088
2.	KHUMALO DOKOTELA AMON	690816 5548 080
3.	KHUMALO DUMISANI ELLIOT	740808 5659 082
4.	KHUMALO JABULANI WILLIAM	80010 16568 081
5.	KHUMALO MAFIKA EPHRAIM	720815 5870 084
6.	KHUMALO MAGINGI HEZEKIA	550512 5559 089
7.	KHUMALO MBEMI ISAAC	260826 5111 080
8.	KHUMALO MFANUKHONA ELPHUS	760301 5393 089
9.	KHUMALO MLAHLENI POTOZI	390814 5235 082
10.	KHUMALO NKOSINATHI DOCTOR	800708 5546 080
11.	KHUMALO THOKO MARIA	661008 0773 088
12.	KHUMALO THOLANI JULIA	790610 0691 089
13.	KHUMALO THUSHU PHINEAS	6509195 422 081
14.	LUKHELE DENIS PHINEAS	390814 5332 087
15.	MASONDO SIBODO IDA	380129 0189 081
16.	MBULI PHUMISILE MINA	461111 0260 080
17.	MDLALOSE BUSELAPHI MAUREEN	720110 0389 085
18.	MDLALOSE DUMISANI MATHEWS	750215 6321 083
19.	MDLALOSE MBALEKELWA JULIUS	321208 5149 083
20.	DLAMINI MPHANGWA PAUL	491228 5192 086
21.	MDLALOSE NOMASONGO LOSLINAH	201010 4010 085

22.	MDLALOSE SIZANE EMMAH	631225 1015 081
23.	MNGOMEZULU BUSELAPHI ELITA	760923 0323 082
24.	MNGOMEZULU EPHRAIM MQINISENI	450101 5434 080
25.	MNGOMEZULU KEFAS MZIKAYIFANI	660913 5341 081
26.	MNGOMEZULU MARTHA BUYISIWE	751226 0974 084
27.	MNGOMEZULU MATSHITSHI PAULINAH	570112 0268 089
28.	MNGOMEZULU MBONGISENI ELIJAH	640731 5418 088
29.	MNGOMEZULU NOMAN BHEKOKWAKHE	710710 5385 088
30.	MNGOMEZULU PHILEMON MUIKELENI	690309 5399 084
31.	MNGOMEZULU THOKOZILE GLADYS	640301 0335 081
32.	NHLENGETHWA BEKUMUZI ESSAU	690606 5510 085
33.	NHLENGETHWA BONGINKOSI AMOS	660228 5518 087
34.	NHLENGETHWA DOCTOR MICHAEL	710922 5445 081
35.	NHLENGETHWA SIMON JAN	630818 5445 088
36.	NHLENGETHWA SOPHATHILE	180814 5102 088
37.	NKOSI ANDREAS THULEBONA	770530 5324 086
38.	NKOSI JABULANI ALFRED	550114 5538 080
39.	NKOSI JOSEPH THOKOZANI	700401 5287 084
40.	NKOSI NOMALANGA	351125 0159 087
41.	NKOSI SIMPHIWE JOYCE	570826 0546 083
42.	NYANDA ZIBOKWAKHE MICHAEL	470116 5448 084
43.	XABA NOZIJA JENET	420915 0163 080
44.	ZWANE NOMUSA LIFINAH	520819 0454 088
(Hereinafter referred to as "the Applicants")		

Property:

No.	Property Description	Locality (District)	Current Title Deed No	Current Owner	Bonds and Restrictive Conditions (Interdicts)
1.	Portion 0 of the farm Uitvlugt No. 432 HT	Zululand	T44502/2007	HUBERT BENEKE FAMILIE TRUST-TRUSTEES	No



For **DIRECTOR-GENERAL: DEPARTMENT OF AGRICULTURE, LAND REFORM AND RURAL DEVELOPMENT**

SIGNED BY: MAKHOSAZANE MADONSELA

DEPUTY DIRECTOR: TENURE REFORM IMPLEMENTATION / LABOUR TENANTS
DULY AUTHORISED


PROVINCIAL NOTICE 571 OF 2023

**DEPARTMENT OF AGRICULTURE, LAND REFORM AND RURAL DEVELOPMENT
LAND REFORM (LABOUR TENANTS) ACT, 1996 (ACT NO. 3 OF 1996)**

Notice is hereby given, in terms of Section 17 (2) (c) of the Land Reform (Labour Tenants) Act, 1996 (Act No 3 of 1996) ("the LTA"), that applications for acquisition of land or rights in land were lodged with the Director General of the Department of Land Affairs by the Applicants, and in respect of the Property, described in the Schedule.

Any party who may have an interest in the applications appearing in the Schedule is hereby invited to make written representations to the Director General, within 30 days from the publication of this Notice. The representations must be forwarded to:

The Director General
c/o Deputy Director: Tenure Reform Implementation
Department of Agriculture, Land Reform and Rural Development
Vryheid, KwaZulu Natal; No. 160 High Street
Vryheid
3100
Tell: 034 980 9649/ 083 6499 275
Email: Sicelosabo.ncanana@dalrrd.gov.za
File Reference: **See attachment.**



For **DIRECTOR-GENERAL: AGRICULTURE, LAND REFORM AND RURAL DEVELOPMENT**
SIGNED BY: MAKROS-AZANE MADONSELE
DEPUTY DIRECTOR: TENURE REFORM IMPLEMENTATION
DULY AUTHORISED

SCHEDULE

ADMIN DETAILS		DETAILS OF THE APPLICANTS		DETAILS OF THE PROPERTY				
N o.	File No / Reference	Name and Surname	Identity Number	Property Description	Locality (District)	Current Title Deed No	Current Owner	Bonds and Restrictive Conditions (Interdicts)
1.	19/2/1-9/7/A/5			Portion 2 of the farm Ouderdom No 12, HT.	EDumbe	T21370/20 19	ALTONA FARM PROPRIETARY LIMITED (S.V. Rohrs)	FNB
		Mbuli Mbekeni Essau	640125 5667 085					
		Aletta Khanyisile	550809 0579 084					
		Dlamini Bangani Johanes	691120 5477 088					
		Kubheka Maawe Mbuzeni	540203 5422 081					
		Matshazi Thembabani Dorah	311012 0155 084					
		Mhlongo Jamloed Paulus	560512 5521 089					
		Nkosi Mkhombeni	490501 5191 089					
		Sibisi Bonaparte	521221 1526 082					
		Mashazi Ambrose	460120 5495 089					
		Mavimbela Fungile Prisla	310101 2227 081					

PROVINCIAL NOTICE 572 OF 2023**DEPARTMENT OF AGRICULTURE, LAND REFORM AND RURAL DEVELOPMENT
LAND REFORM (LABOUR TENANTS) ACT, 1996 (ACT NO. 3 OF 1996)**

Notice is hereby given, in terms of Section 17 (2) (c) of the Land Reform (Labour Tenants) Act, 1996 (Act No 3 of 1996) ("the LTA"), that applications for acquisition of land or rights in land were lodged with the Director General of the Department of Land Affairs by the Applicants, and in respect of the Property, described in the Schedule.

Any party who may have an interest in the applications appearing in the Schedule is hereby invited to make written representations to the Director General, within 30 days from the publication of this Notice. The representations must be forwarded to:

The Director General
c/o Deputy Director: Tenure Reform Implementation
Department of Agriculture, Land Reform and Rural Development
Vryheid, KwaZulu Natal; No. 160 High Street
Vryheid
3100
Tell: 034 980 9649/ 083 6499 275
Email: Sicelosabo.ncanana@dalrrd.gov.za
File Reference: **See attachment.**



For **DIRECTOR-GENERAL: AGRICULTURE, LAND REFORM AND RURAL DEVELOPMENT**
SIGNED BY: MAKHOSATANE MADONSELA
DEPUTY DIRECTOR: TENURE REFORM IMPLEMENTATION
DULY AUTHORISED

SCHEDULE

ADMIN DETAILS		DETAILS OF THE APPLICANTS		DETAILS OF THE PROPERTY			
N o.	File No. / Reference	Name and Surname	Identity Number	Property Description	Locality (District)	Current Title Deed No	Bonds and Restrictive Conditions (Interdicts)
1.	KZN/2/6/293	1. Buthelezi Mfana Ben (deceased) Buthelezi Thandeka (successor) 2. Dlamini Mbuzeni Zalatia 3. Kunene Gulani Lina (deceased) Kunene Lindiwe (successor) 4. Kunene Hluthu Emma 5. Mavimbela Titi Martha 6. Mtshali Thandwangubani Sauling 7. Ndaba Qaduli Xawuli (Deceased) Ndaba Richard Komu (Successor) 8. Nkosi Muzibani Timothy	470808 5642 084 711103 0328 080 520402 5514 087 390406 0207 081 731202 0475 082 471229 0270 087 420729 0266 086 560408 0445 087 450103 5276 081 670810 5647 087 570130 5683 083	Portion 1 of the farm Tamboekiesbu ilt No 32, HT.	EDumbe	N/A	N/A

9. Nkosi Zwelinjani	490225 5191 08 5			
10. Nxumalo Macoameni Zebulon	440101 5442 08 6			
11. Shongwe Bonagele Lena	210420 0153 08 6			
12. Shongwe Thembeni Gogoyi (deceased)	590924 0402 08 8			
Shongwe Aroon (successor)	760404 1996 08 5			
13. Sikhonde Qatha Petros	520404 5848 08 5			
14. Simelane Msenteleni Elphas (deceased)	471112 5631 08 3			
Simelane Busisiwe (successor)	480427 0319 08 1			
15. Simelane Philemon Anthony (deceased)	420211 5401 08 3			
Simelane Mhlaliseni (Successor)	780616 6591 08 4			
16. Simelane Mphikiseni Jacob	710606 5835 08 2			
17. Thela Elias Sipho	630713 5403 08 0			
18. Vilakazi Nhlanhla Amalia (deceased)	550901 0742 08 3			
Vilakazi Simphiwe (successor)	770627 1044 08 8			

		19. Zilalala Studio Regina	490207 0520 08 7					
		20. Zondi Samuel Mahlangu	520210 5400 08 6					
		21. Zwane Popi Obed	420216 5401 08 2					
		22. Nhlabathi Zwelibanzi D (deceased)	740403 5607 08 1					
		Nhlabathi Bongani (successor)	841229 6105 08 2					
2.	KZN MPU/SH/8/582	1. Kunene Mkipeni	450203 5526 08 7	Portion 2 of the farm Tamboekiesbu it No 32, HT.	EDumbe	N/A	Mr. D.Hohrs	N/A
		2. Kunene Simon Mkhawuleni	520218 5649 08 1					
		3. Sangweni Bangani Ephraim (deceased and survived by none)	270607 5113 08 4					
		4. Zwane Stoni Belino	341217 0166 08 0					
		5. Mtshali Margaret Thembeni	561015 0739 08 5					
3.	KZN/2/6/323	1. Sibisi Kutu	440507 0261 08 3	Portion 3 of the farm Tamboekiesbu it No 32, HT.	EDumbe	T19170/20 03	Mr. Bohmer Rolf Michael	N/A
		2. Mngomezulu Fikile	540617 0668 08 9					

4	KZN/2/6/9	<p>1. Dlamini Gcinile Irine</p> <p>2. Maseko Mbuso Emelina (deceased)</p> <p>Ndinisa Sibusiso (successor)</p> <p>3. Mtshali Sibongile Rebecca (deceased)</p> <p>Mtshali Tholakele (successor)</p> <p>4. Ndinisa Mxosheni Alfeus (deceased)</p> <p>Ndinisa Mbongi (successor)</p> <p>5. Nkosi Mandla Amon</p>	<p>720203 0786 08 6</p> <p>280324 0130 08 3</p> <p>821210 6121 08 3</p> <p>300208 0186 08 6</p> <p>650511 0826 08 0</p> <p>421019 5347 08 4</p> <p>720227 5579 08 9</p> <p>540130 5242 08 8</p>	Portion 4 & 5 of the farm Tamboekiesburg No 32, HT.	EDumbe	T19170/20 03	Mr. Bohmer Rolf Michael	N/A
5.	KZN/2/6/9	<p>1. Mthethwa abion Mbongeni (deceased)</p> <p>Mthethwa Nkosinathi (successor)</p> <p>2. Nhlabathi Jabulani (deceased)</p> <p>Nhlabathi Bongani (successor)</p> <p>3. Nhlabathi Mbukeni (deceased)</p> <p>Nhlabathi Bongani (successor)</p>	<p>670516 5567 08 0</p> <p>820904 6169 08 1</p> <p>No ID. Number</p> <p>841229 6105 08 2</p> <p>541119 5627 08 8</p> <p>841229 6105 08 2</p>	Portion 8 of the farm Tamboekiesburg No 32, HT.	EDumbe	T38318/20 17	J. Hinze Farming	N/A

					No ID. Number		
					No ID. Number		
					4. Nhlabathi Muzi (deceased and not survived) 5. Nhlabathi Thoko (deceased and not survived)		

PROVINCIAL NOTICE 573 OF 2023

DEPARTMENT OF AGRICULTURE, LAND REFORM AND RURAL DEVELOPMENT

LAND REFORM (LABOUR TENANTS) ACT, 1996 (ACT NO. 3 OF 1996)

Notice is hereby given, in terms of Section 17 (2) (c) of the Land Reform (Labour Tenants) Act, 1996 (Act No 3 of 1996) ("the LTA"), that an Application for acquisition of land was lodged with the Director General of the Department of Land Affairs by the Applicants, and in respect of the Property set out in the Schedule.

Any party who may have an interest in the above-mentioned Application is hereby invited to make written representations to the Director General, within 30 days from the publication of this Notice. The representations must be forwarded to:

The Director General
c/o Deputy Director: Tenure Systems Reform
Department of Agriculture, Land Reform and Rural Development
Vryheid Regional Shared Services Centre,
Newcastle Office
46 Voortrekker Street
Newcastle
2940

SCHEDULE

Applicants:

No.	Name and Surname	Identity Number
1.	Velaphi Selby Bhengu	601109 5328 085
(Hereinafter referred to as "the Applicant")		

Property:

No.	Property Description	Locality (District)	Current Title Deed No	Current Owner	Bonds and Restrictive Conditions (Interdicts)
1	Portion 6 (Remaining Extent) of the farm Clifford No. 4335 GS	Dannhauser	T30862/2014	Waal Jan Arend De Waal Mary Anne De	Unknown



SIGNED BY: MAKHOSAZANE MADONSELA
 DEPUTY DIRECTOR: TENURE REFORM AND IMPLEMENTATION, DULY AUTHORISED
 For DIRECTOR-GENERAL: DEPARTMENT OF AGRICULTURE, LAND REFORM AND
 RURAL DEVELOPMENT

PROVINCIAL NOTICE 574 OF 2023**DEPARTMENT OF AGRICULTURE, LAND REFORM AND RURAL DEVELOPMENT****LAND REFORM (LABOUR TENANTS) ACT, 1996 (ACT NO. 3 OF 1996)**

Notice is hereby given, in terms of Section 17 (2) (c) of the Land Reform (Labour Tenants) Act, 1996 (Act No 3 of 1996) ("the LTA"), that an Application for acquisition of land was lodged with the Director General of the Department of Land Affairs by the Applicants, and in respect of the Property set out in the Schedule.

Any party who may have an interest in the above-mentioned Application is hereby invited to make written representations to the Director General, within 30 days from the publication of this Notice. The representations must be forwarded to:

The Director General
c/o Deputy Director: Tenure Reform Implementation
Department of Agriculture, Land Reform and Rural Development
TENURE REFORM IMPLEMENTATION
VRYHEID REGIONAL SHARED SERVICES CENTRE PO Box 544, 160 High Street, Vryheid 3100
Tel (034) 9832122 Fax (034) 980 9454
Website: www.dalrrd.gov.za
File Reference: 19/2/1-9/7/A/6

SCHEDULE**Applicants:**

No.	Name and Surname	Identity Number
1.	Khoza Alinah	480921 0365 056
2.	Nene Duduzile Sakhephi	720423 0588 080
(Hereinafter referred to as "the Applicants")		

Property:

No.	Property Description	Locality (District)	Current Title Deed No	Current Owner	Bonds and Restrictive Conditions (Interdicts)
1.	Portion 0 (remaining extent) of the farm Beaufort No. 787 HT	Zululand	T27170/1997	Swanepoel Abram Christoffel	No



For DIRECTOR-GENERAL: DEPARTMENT OF AGRICULTURE, LAND REFORM AND RURAL DEVELOPMENT
SIGNED BY: MAKHOSAZANE MADONSELA
DEPUTY DIRECTOR: TENURE SYSTEMS IMPLEMENTATION / LABOUR TENANTS
DULY AUTHORISED

PROVINCIAL NOTICE 575 OF 2023

DEPARTMENT OF AGRICULTURE, LAND REFORM AND RURAL DEVELOPMENT

LAND REFORM (LABOUR TENANTS) ACT, 1996 (ACT NO. 3 OF 1996)

Notice is hereby given, in terms of Section 17 (2) (c) of the Land Reform (Labour Tenants) Act, 1996 (Act No 3 of 1996) ("the LTA"), that an Application for acquisition of land was lodged with the Director General of the Department of Land Affairs by the Applicants, and in respect of the Property set out in the Schedule.

Any party who may have an interest in the above-mentioned Application is hereby invited to make written representations to the Director General, within 30 days from the publication of this Notice. The representations must be forwarded to:

The Director General
c/o Deputy Director: Tenure Reform Implementation
Department of Agriculture, Land Reform and Rural Development
Vryheid Regional Shared Services Centre,
Newcastle Office
46 Voortrekker Street
Newcastle
2940


SCHEDULE

Applicants:

No.	Name and Surname	Identity Number
1.	Vusi James Mahlaba	520425 5683 081
2.	Sipho Michael Radebe	471215 5540 087
3.	Jabulani Mzinyane	57090 45570083
(Hereinafter referred to as "the Applicants")		

Property:

No.	Property Description	Locality (District)	Current Title Deed No	Current Owner	Bonds and Restrictive Conditions (Interdicts)
1.	Portion 2 of the farm Jackshill No. 9706 GS	Dannhauser	T8393/1982	Lombard Stephanus Petrus	Unknown



SIGNED BY: MAKHOSAZANE MADONSELA
 DEPUTY DIRECTOR: TENURE REFORM IMPLEMENTATION, DULY AUTHORISED
 For DIRECTOR-GENERAL: DEPARTMENT OF AGRICULTURE, LAND REFORM AND
 RURAL DEVELOPMENT

PROVINCIAL NOTICE 576 OF 2023

DEPARTMENT OF AGRICULTURE, LAND REFORM AND RURAL DEVELOPMENT

LAND REFORM (LABOUR TENANTS) ACT, 1996 (ACT NO. 3 OF 1996)

Notice is hereby given, in terms of Section 17 (2) (c) of the Land Reform (Labour Tenants) Act, 1996 (Act No 3 of 1996) ("the LTA"), that applications for acquisition of land or rights in land were lodged with the Director General of the erstwhile Department of Land Affairs by the Applicants, and in respect of the Property, described in the Schedule.

Any party who may have an interest in the applications appearing in the Schedule is hereby invited to make written representations to the Director General, within 30 days from the publication of this Notice. The representations must be forwarded to:

The Director General**c/o Deputy Director: Tenure Reform and Implementation**

Department of Agriculture, Land Reform & Rural Development
Vryheid Regional SSC, Newcastle Office
46 Voortrekker Street
Newcastle
2940

Tel (034) 312 8460,

Fax: (034) 312 7337

Email: nomfundo.mngadi@dalrrd.gov.za

Nonduduzo.mafuleka@dalrrd.gov.za

File Reference: **See attachment**



SIGNED BY: **Ms. M. Madonsela**

DEPUTY DIRECTOR: TENURE REFORM AND IMPLEMENTATION
DULY AUTHORISED

For DIRECTOR-GENERAL: DEPARTMENT OF AGRICULTURE, LAND REFORM AND RURAL DEVELOPMENT

SCHEDULE

ADMIN DETAILS		DETAILS OF THE APPLICANTS		DETAILS OF THE PROPERTY				
No.	File No / Reference	Name and Surname	Identity Number	Property Description	Locality (District)	Current Title Deed No	Current Owner	Bonds and Restrictive Conditions (Interdicts)
1.	12/3/1/A/S17/131	Mr. Themba Job Hadebe (Deceased) Mr. Mandlenkosi Petric Hadebe (Associate)	620101 5474 081 860924 5514 088	Portion 1 of the farm Eensdeel No. 8979 -GS	Dannhauser	T50209/2004	COLLYER FARMING CC	N/A
2.	12/3/1/A/S17/140	Mr. Enock Thomas Makhathini	600324 5534 084	Portion 4 of the farm Waterfall No. 3335- HS	Newcastle	T3307/2019	LOBOLA BREEDING EIENDOMS BEPERK	N/A
3.	12/3/1/A/S17/130	Mr. Popoli Aaron Mkhonza	421014 5339 082	Portion 7 of the farm Spitzkop No. 92 - HT	eMadlangeni	T1787/2000	WJ POTGIETER BOERDERY (PTY) LTD	N/A
4.	19/3-9/6/B/28	Mr. Shlangusezwe Caiphus Sibisi	720617 5813 084	PORTION 1 OF THE FARM GELUK No. 158 - HT	eMadlangeni	T15359/1996	MRS. ESTHER FRANCINA JACOBA CRAFFERT	N/A
5.	19/3-9/6/ C/07	Mr. Bheki Alfred Mabele (Deceased) Ms. Sindisiwe Lizbeth Tamane (Associate) Mr. Eric Nunu Ntombela	600107 5720 088 830808 1576 083 691022 5357 080	Portion 2 Of the farm Zuurknoll No. 8254 – Gs Commonly Known As Hazeledene	Dannhauser	T23325/2014	MR. DE WAAL POTGIETER	N/A

PROVINCIAL NOTICE 577 OF 2023

DEPARTMENT OF AGRICULTURE, LAND REFORM AND RURAL DEVELOPMENT

LAND REFORM (LABOUR TENANTS) ACT, 1996 (ACT NO. 3 OF 1996)

Notice is hereby given, in terms of Section 17 (2) (c) of the Land Reform (Labour Tenants) Act, 1996 (Act No 3 of 1996) ("the LTA"), that an Application for acquisition of land was lodged with the Director General of the Department of Land Affairs by the Applicants, and in respect of the Property set out in the Schedule.

Any party who may have an interest in the above-mentioned Application is hereby invited to make written representations to the Director General, within 30 days from the publication of this Notice. The representations must be forwarded to:

The Director General
c/o Deputy Director: Tenure Systems Reform
Department of Agriculture, Land Reform and Rural Development
Vryheid Regional Shared Services Centre,
Newcastle Office
46 Voortrekker Street
Newcastle
2940

SCHEDULE

Applicants:

No.	Name and Surname	Identity Number
1.	Zulukabongelani Patric Ndlozi	570614 5824 089
(Hereinafter referred to as "the Applicant")		

Property:

No.	Property Description	Locality (District)	Current Title Deed No	Current Owner	Bonds and Restrictive Conditions (Interdicts)
1	Portion 6 (of 1) of the farm Leeuwfontein No. 94 HT	Emadlangeni	T3628/1989	Kruger Diederik Johannes	No



SIGNED BY: M. MANDONSELA
 DEPUTY DIRECTOR: TENURE REFORM AND IMPLEMENTATION, DULY AUTHORISED
 For DIRECTOR-GENERAL: DEPARTMENT OF AGRICULTURE, LAND REFORM AND
 RURAL DEVELOPMENT

PROVINCIAL NOTICE 578 OF 2023

DEPARTMENT OF AGRICULTURE, LAND REFORM AND RURAL DEVELOPMENT AND LAND REFORM

LAND REFORM (LABOUR TENANTS) ACT, 1996 (ACT NO. 3 OF 1996)

Notice is hereby given, in terms of Section 17 (2) (c) of the Land Reform (Labour Tenants) Act, 1996 (Act No 3 of 1996) ("the LTA"), that applications for acquisition of land or rights in land were lodged with the Director General of the erstwhile Department of Land Affairs by the Applicants, and in respect of the Property, described in the Schedule.

Any party who may have an interest in the applications appearing in the Schedule is hereby invited to make written representations to the Director General, within 30 days from the publication of this Notice. The representations must be forwarded to:

The Director General**c/o Director: Tenure Reform and Implementation**

Department of Agriculture, Land Reform & Rural Development
Vryheid Regional SSC, Newcastle Office
46 Voortrekker Street
Newcastle
2940

Tel: 012 319 6000 /060 886 1721

Email: nomfundo.mngadi@dalrrd.gov.za /

Nonduzduzo.Mafuleka@dalrrd.gov.za

File Reference: **See attachment**



SIGNED BY: **MS.M MADONSELE**

DEPUTY DIRECTOR: TENURE REFORM IMPLEMENTATION

DULY AUTHORISED

For DIRECTOR-GENERAL: DEPARTMENT OF AGRICULTURE, LAND REFORM AND RURAL DEVELOPMENT

SCHEDULE

ADMIN DETAILS		DETAILS OF THE APPLICANTS		DETAILS OF THE PROPERTY				
No.	File No / Reference	Name and Surname	Identity Number	Property Description	Locality (District)	Current Title Deed No	Current Owner	Bonds and Restrictive Conditions (Interdicts)
1.	12/3/1/A/S17/125	Mr. Bhana Samuel Tshabalala	530803 5551 08 6	Portion 0 of the Farm Modderlaagte No. 15517- HS	Newcastle	T1750/2006	ML PHILLIPS TRUST- TRUSTEES	N/A
2.	12/3/1/A/S17/135	Mr. Johannes Jabulani Mfusi	6507195251 085	Portion 0 of the farm Coningsby No. 16164- GS	Dannhauser	T8825/2018	MR. PHILIPPUS JACOBUS POTGIETER	N/A
3.	12/3/1/A/S17/141	Mr. Jikijela Msibi (Deceased) Mr. Themba Amos Msibi	341121 5153 087 860821 6010 084	Portion 1 of the farm Bideford No. 8670- GS	Dannhauser	T1876/2015	LONILOR (PTY) LTD	N/A
4.	12/3/1/A/S17/144	Mr. Sikili Ben Buthelezi (Deceased) Ms. Nzobi Norah Nxumalo (Associate)	380901 5258 081 520407 0494 082	Portion 1 Of The farm Kromellenboog No. 17094- HT	Newcastle	T22157/2021	JVB BOERDERY PROPRIETARY LIMITED	N/A
5.	12/3/1/A/S17/145	Mr. Gebukufa Mthethwa (Deceased) Ms. Zanele Mavis Mthethwa (Associate)	330824 5148 089 700309 1008 083	Portion 7 of the farm Rietspruit No. 3351- HS	Newcastle	T32165/2010	MR. DIRK CORNELIUS ADENDORFF	N/A

6.	19/3-9/6/C/03	Mjapie Elias Thusi	421 5447 085	Portion 1 of the Horseshoe farm No. 8162- GS	Dannhauser	728677/2009	ZAMA RETAILERS PTY LTD	N/A
		Likamatso Annie Ntjobokoene	720212 1113 083					
		Thembisele Michel Sarah Thusi	581217 0705 084					
		Raphiri Alfred Ntjobokoene (Deceased)	440228 5468 082					

PROVINCIAL NOTICE 579 OF 2023

DEPARTMENT OF AGRICULTURE, LAND REFORM AND RURAL DEVELOPMENT


LAND TITLES ADJUSTMENT ACT 1993

Notice is hereby given, in terms of Section 2(1) of the Land Titles Adjustment Act 1993 ("the Act"), that the farm Massondale No 9900 HT measuring 730.823 hectares, situated in the Newcastle Local Municipality in the Amajuba District Municipality, within the Province of Kwa-Zulu Natal is designated to be dealt with, in terms of provisions of the Act.

Any party who may have an interest in the property appearing in this Notice is hereby invited to make written representations to the Director General, within 30 days from the publication of this Notice. The representations must be forwarded to:

The Director General

c/o Director: Tenure Reform and Implementation
Department of Agriculture, Land Reform & Rural Development
Vryheid Regional SSC, Newcastle Office
188 Hoosen Hafejee Street
Pietermaritzburg
3200
Tel (033) 355 4300
Email: Jomo.ntuli@dalrrd.gov.za.
File Reference: 19/2/2-9/6/A/02


SIGNED BY: **Ms. T Didiza**
MINISTER
DULY AUTHORISED
DEPARTMENT OF AGRICULTURE, LAND REFORM AND RURAL DEVELOPMENT

PROVINCIAL NOTICE 580 OF 2023

DEPARTMENT OF AGRICULTURE, LAND REFORM AND RURAL DEVELOPMENT

LAND TITLES ADJUSTMENT ACT 1993

Notice is hereby given, in terms of Section 2(1) of the Land Titles Adjustment Act 1993 ("the Act"), that the farm Suspense No 4326 HT measuring 404.686 hectares, situated in the Newcastle Local Municipality in the Amajuba District Municipality, within the Province of Kwa-Zulu Natal is designated to be dealt with in terms of provisions of the Act.

Any party who may have an interest in the property appearing in this Notice is hereby invited to make written representations to the Director General, within 30 days from the publication of this Notice. The representations must be forwarded to:

The Director General**c/o Director: Tenure Reform and Implementation**

Department of Agriculture, Land Reform & Rural Development

Vryheid Regional SSC, Newcastle Office

188 Hoosen Hafejee Street

Pietermaritzburg

3200

Tel (033) 355 4300

Email: jomo.ntuli@dalrrd.gov.za

File Reference: 19/2/2-9/6/A/01



SIGNED BY: Ms. T Didiza

MINISTER

DULY AUTHORISED

DEPARTMENT OF AGRICULTURE, LAND REFORM AND RURAL DEVELOPMENT

PROVINCIAL NOTICE 581 OF 2023
UMkhanyakude District Municipality



District Joint Municipal Planning Tribunal



**SPATIAL PLANNING AND LAND USE MANAGEMENT ACT,
2013 (SPLUMA) (ACT NO. 16 OF 2013)**

**Appointment of members to uMkhanyakude Municipal
Planning Tribunal in terms of section 35 (1) of the Spatial
Planning and Land Use Management Act, 2013 (Act No. 16 of
2013)**

Internal & External Members

NAME & SURNAME	DESIGNATION	MUNICIPALITY
Andile Cebolenkosi Nxumalo	Senior Town & Regional Planner	Umkhanyakude DM
Nkosiabona Vusimuzi Tembe	Manager GIS	Umkhanyakude DM
Ndumiso Mthiyane	Senior Manager: IDP/PMS	Umkhanyakude DM
Ziyanda Macingwana	Manager: Planning and Development	uMhlabuyalingana LM
Sifiso Nkululeko Zikhali	Deputy Director: Planning and Development	uMhlabuyalingana LM
Siboniso Nkosinathi Myeni	Manager: Town Planning	Jozini LM
Thabani Dludlu	Manager: Housing	Jozini LM

Sandile Sakhile Tembe	GIS Officer	Jozini LM
Simphiwe Bhengu	Manager: Technical Services	Jozini LM
Masibonge Asande Sibiya	Town & Regional Planner	Mtubatuba LM
Andile Dube	Manager: Town Planning	Mtubatuba LM
Simikahle Mesuli Thobani Nene	Town & Regional Planner	Big 5 Hlabisa LM
Sinethemba Mtshali	Town & Regional Planner	MISA

The above members are to serve on the uMkhanyakude DJMPT to perform functions and responsibilities relating to the determination and decision making on land use and development applications for the family of Local Municipalities in accordance with the related sections of Spatial Planning and Land Use Management Act, 2013 (Act No. 16 of 2013)

PROVINCIAL NOTICE 582 OF 2023

KWAZULU-NATAL LAND ADMINISTRATION AND IMMOVABLE ASSET MANAGEMENT ACT, 2014 (ACT NO. 2 OF 2014)
NOTICE IN TERMS OF SECTION 5 (3) OF THE KWAZULU-NATAL LAND ADMINISTRATION AND IMMOVABLE ASSET MANAGEMENT ACT, 2014 (ACT NO. 2 OF 2014)

In terms of Section 5 (2) of the KwaZulu-Natal Land Administration and Immovable Asset Management Act, 2014 (Act No. 2 of 2014), the Member of the Executive Council for Human Settlements and Public Works of the KwaZulu-Natal Provincial Government hereby gives notice of intention to dispose the below mentioned properties by way of exchange of land between the Kwadukuza Municipality and the Provincial Government.

Property description	Street Address	Extent	Title Deed	Applicable rights over property	Current Zoning	Magisterial District	Current usage	Improvements
Erf 169 Blythedale Beach – Registration division - FU	Not Applicable	2228m ²	T10112/1969	None	Residential and Amenities	iLembe	Unutilised	None
Erf 171 Blythedale Beach – Registration division - FU	Not Applicable	2437m ²	T10114/1969	None	Residential and Amenities	iLembe	Unutilised	None
Erf 177 Blythedale Beach – Registration division - FU	Not Applicable	1939m ²	T21020/1983	None	Residential and Amenities	iLembe	Unutilised	None
Erf 178 Blythedale Beach – Registration division - FU	Not Applicable	2109m ²	T22871/1983	None	Residential and Amenities	iLembe	Unutilised	None
Erf 180 Blythedale Beach – Registration division - FU	Not Applicable	2110m ²	T26396/1995	None	Residential and Amenities	iLembe	Unutilised	None
Erf 184 Blythedale Beach – Registration division - FU	Not Applicable	5814m ²	T26396/1995	None	Residential and Amenities	iLembe	Unutilised	None
Erf 197 Blythedale Beach – Registration - FU	Not Applicable	1051m ²	T25306/1995	None	Residential and Amenities	iLembe	Unutilised	None

Written representations with regard to the proposed disposal can be made, within thirty (30) days of the publication of this notice to the Head: Public Works (KwaZulu-Natal) at the address hereunder for consideration

Contact details

Head: Public Works KZN

Physical address:

191 Prince Alfred Street, Pietermaritzburg 3201

Postal address:

Private Bag X 9142
Pietermaritzburg
3200

Enquiries person: Ms. R. Asaram

Tel. No.: (033) 355 5472

Fax. No.: (033) 260 4191

Attention: Ms. R. Asaram

PROVINCIAL NOTICE 583 OF 2023

**transport**

Department:
Transport
Province of KwaZulu-Natal

GAZETTE

LGKZNG23-2023-SEP

REGION: ALL

1) Application Number: APP0121757	2) Gazette Number: LGKZNG23-2023-SEP
3) Applicant: SZ MSANE ID NO. 6802160365089 Association: NGWELEZANE TAXI ASSOCIATION	4) Applicant Address: P O BOX 78800 EMPANGENI 3880
5) Existing Licence Holder: NOT APPLICABLE ID NO. NOT APPLICABLE	6) Existing Licence Holder Address: NOT APPLICABLE
7) Type of application: ADD AUTHORISATIONS/ROUTES	8) Operating Licence Number: LGKZN0703000193
9) Vehicle Type: MINIBUS	10) 1 X 15 (SEATED) + 0 (STANDING)
11) Region: KING CETSHWAYO	
12.1	KZPRERC2933838 - DUMISANI MAKHAYE VILLAGE TO EMPANGENI RAIL (STATION) FROM DUMISANI MAKHAYE TURN RIGHT TO NKANYAMBA DRIVE PASS MTHATHUZE CRECHE, TURN LEFT TO 833 STREET CROSS NKANYAMBA STREET, JOIN C27, TURN LEFT TO C4, JOIN INQE ROAD, PASS WOOD AND RAW PRIMARY SCHOOL, TURN RIGHT TO NKANYAMBA ROAD, TURN LEFT TO NGWELEZANE ROAD PROCEED STRAIGHT AT THE TRAFFIC CIRCLE TAKE THE SECOND EXIT JOIN TANNER ROAD, TURN RIGHT TO FIRST STREET AND TURN LEFT TO B-RANK NEXT TO JWAYELANE STORE AND RETURN WITH SAME ROUTE.
12.2	KZPRERC2933887 - DUMISANI MAKHAYE VILLAGE TO EMPANGENI TOWN FROM DUMISANI MAKHAYE TURN RIGHT TO NKANYAMBA DRIVE PASS MTHATHUZE CRECHE, TURN LEFT TO B33 STREET, CROSS NKANYAMBA STREET, JOIN C27, TURN LEFT TO C4, JOIN INQE ROAD, PASS WOOD AND RAW PRIMARY SCHOOL, TURN LEFT TO NKANYAMBA ROAD TURN RIGHT TO WESTERN BYPASS ROAD PROCEED STRAIGHT TURN RIGHT TO R34 PROCEED TURN LEFT TO MAXWHEEL STREET TURN LEFT TO LOT 16 TAXI RANK AND RETURN WITH THE SAME ROUTE.
12.3	KZPRERC2933936 - DUMISANI MAKHAYE VILLAGE TO RICHARDS BAY FROM DUMISANI MAKHAYE TURN RIGHT TO NKANYAMBA DRIVE PASS MTHATHUZE CRECHE, TURN LEFT TO B33 STREET, CROSS NKANYAMBA STREET, JOIN C27, TURN LEFT TO C4, JOIN INQE ROAD, PASS WOOD AND RAW PRIMARY SCHOOL, TURN RIGHT TO NKANYAMBA ROAD, TURN LEFT TO NGWELEZANE ROAD PROCEED STRAIGHT ON THE TRAFFIC CIRCLE TAKE THE FIRST EXIT JOIN R102, TURN RIGHT TO R34, PROCEED STRAIGHT PASS N2 UNDER THE BRIDGE CROSS NSEZI RIVER, PROCEED TURN LEFT TO ALUMINA ALLEE STREET PASS SHELL GARAGE KEEP LEFT PROCEED ON TO THE TRAFFIC CIRCLE TAKE THE SECOND EXIT DROP OFF AT BLUFF STORE RETURN TO TURN LEFT TO CHAKLINE STREET PROCEED TURN LEFT TO BULLION BOULEVARD STREET, TURN LEFT TO KRUGERRAND GROVE TURN LEFT TO RUPEE RIF ROAD AND ENTER INTO RICHARDS BAY TAXI RANK AND RETURN WITH THE SAME ROUTE.
12.4	KZPRERC2933985 - DUMISANI MAKHAYE VILLAGE TO MATSHANA FROM DUMISANI MAKHAYE TURN RIGHT TO NKANYAMBA DRIVE PASS MTHATHUZE CRECHE, TURN LEFT TO B33 STREET CROSS NKANYAMBA STREET, JOIN C27, TURN LEFT TO C4, JOIN INQE ROAD, PASS WOOD AND RAW PRIMARY SCHOOL, TURN LEFT TO NKANYAMBA ROAD TURN RIGHT TO WESTERN BYPASS ROAD PROCEED STRAIGHT TURN LEFT TO D880 PASS IZIPHONKE HIGH SCHOOL PROCEED TO AMANGWE HIGH SCHOOL DROP OFF ONLY AND RETURN WITH THE SAME ROUTE.



transport

Department:
Transport
Province of KwaZulu-Natal

GAZETTE

LGKZNG23-2023-SEP

REGION: ALL

1) Application Number: APP0122489	2) Gazette Number: LGKZNG23-2023-SEP
3) Applicant: SK MATE ID NO. 8102105520080 Association: NGWELEZANE TAXI ASSOCIATION	4) Applicant Address: P O BOX 1206 EMPANGENI 3880
5) Existing Licence Holder: NOT APPLICABLE ID NO. NOT APPLICABLE	6) Existing Licence Holder Address: NOT APPLICABLE
7) Type of application: ADD AUTHORISATIONS/ROUTES	8) Operating Licence Number: LGKZN0703000005
9) Vehicle Type: MINIBUS	10) 1 X 15 (SEATED) + 0 (STANDING)
11) Region: KING CETSHWAYO	
12.1	KZPRERC2933838 - DUMISANI MAKHAYE VILLAGE TO EMPANGENI RAIL (STATION) FROM DUMISANI MAKHAYE TURN RIGHT TO NKANYAMBA DRIVE PASS MTHATHUZE CRECHE, TURN LEFT TO 833 STREET CROSS NKANYAMBA STREET, JOIN C27, TURN LEFT TO C4, JOIN INQE ROAD, PASS WOOD AND RAW PRIMARY SCHOOL, TURN RIGHT TO NKANYAMBA ROAD, TURN LEFT TO NGWELEZANE ROAD PROCEED STRAIGHT AT THE TRAFFIC CIRCLE TAKE THE SECOND EXIT JOIN TANNER ROAD, TURN RIGHT TO FIRST STREET AND TURN LEFT TO B-RANK NEXT TO JWAYELANE STORE AND RETURN WITH SAME ROUTE.
12.2	KZPRERC2933887 - DUMISANI MAKHAYE VILLAGE TO EMPANGENI TOWN FROM DUMISANI MAKHAYE TURN RIGHT TO NKANYAMBA DRIVE PASS MTHATHUZE CRECHE, TURN LEFT TO B33 STREET, CROSS NKANYAMBA STREET, JOIN C27, TURN LEFT TO C4, JOIN INQE ROAD, PASS WOOD AND RAW PRIMARY SCHOOL, TURN LEFT TO NKANYAMBA ROAD TURN RIGHT TO WESTERN BYPASS ROAD PROCEED STRAIGHT TURN RIGHT TO R34 PROCEED TURN LEFT TO MAXWEL STREET TURN LEFT TO LOT 16 TAXI RANK AND RETURN WITH THE SAME ROUTE.
12.3	KZPRERC2933936 - DUMISANI MAKHAYE VILLAGE TO RICHARDS BAY FROM DUMISANI MAKHAYE TURN RIGHT TO NKANYAMBA DRIVE PASS MTHATHUZE CRECHE, TURN LEFT TO B33 STREET, CROSS NKANYAMBA STREET, JOIN C27, TURN LEFT TO C4, JOIN INQE ROAD, PASS WOOD AND RAW PRIMARY SCHOOL, TURN RIGHT TO NKANYAMBA ROAD, TURN LEFT TO NGWELEZANE ROAD PROCEED STRAIGHT ON THE TRAFFIC CIRCLE TAKE THE FIRST EXIT JOIN R102, TURN RIGHT TO R34, PROCEED STRAIGHT PASS N2 UNDER THE BRIDGE CROSS NSEZI RIVER, PROCEED TURN LEFT TO ALUMINA ALLEE STREET PASS SHELL GARAGE KEEP LEFT PROCEED ON TO THE TRAFFIC CIRCLE TAKE THE SECOND EXIT DROP OFF AT BLUFF STORE RETURN TO TURN LEFT TO CHAKLINE STREET PROCEED TURN LEFT TO BULLION BOULEVARD STREET, TURN LEFT TO KRUGERRAND GROVE TURN LEFT TO RUPEE RIF ROAD AND ENTER INTO RICHARDS BAY TAXI RANK AND RETURN WITH THE SAME ROUTE.
12.4	KZPRERC2933985 - DUMISANI MAKHAYE VILLAGE TO MATSHANA FROM DUMISANI MAKHAYE TURN RIGHT TO NKANYAMBA DRIVE PASS MTHATHUZE CRECHE, TURN LEFT TO B33 STREET CROSS NKANYAMBA STREET, JOIN C27, TURN LEFT TO C4, JOIN INQE ROAD, PASS WOOD AND RAW PRIMARY SCHOOL, TURN LEFT TO NKANYAMBA ROAD TURN RIGHT TO WESTERN BAYPASS ROAD PROCEED STRAIGHT TURN LEFT TO D880 PASS IZIPHONKE HIGH SCHOOL PROCEED TO AMANGWE HIGH SCHOOL DROP OFF ONLY AND RETURN WITH THE SAME ROUTE.



transport

Department:
Transport
Province of KwaZulu-Natal

GAZETTE

LGKZNG23-2023-SEP

REGION: ALL

1) Application Number: APP0122491	2) Gazette Number: LGKZNG23-2023-SEP
3) Applicant: BI MADONSELA ID NO. 7501025462086 Association: NGWELEZANE TAXI ASSOCIATION	4) Applicant Address: P O BOX 78208 EMPANGENI 3880
5) Existing Licence Holder: NOT APPLICABLE ID NO. NOT APPLICABLE	6) Existing Licence Holder Address: NOT APPLICABLE
7) Type of application: ADD AUTHORISATIONS/ROUTES	8) Operating Licence Number: LGKZN0703000582
9) Vehicle Type: MINIBUS	10) 1 X 15 (SEATED) + 0 (STANDING)
11) Region: KING CETHSWAYO	
12.1	KZPRERC2933838 - DUMISANI MAKHAYE VILLAGE TO EMPANGENI RAIL (STATION) FROM DUMISANI MAKHAYE TURN RIGHT TO NKANYAMBA DRIVE PASS MTHATHUZE CRECHE, TURN LEFT TO 833 STREET CROSS NKANYAMBA STREET, JOIN C27, TURN LEFT TO C4, JOIN INQE ROAD, PASS WOOD AND RAW PRIMARY SCHOOL, TURN RIGHT TO NKANYAMBA ROAD, TURN LEFT TO NGWELEZANE ROAD PROCEED STRAIGHT AT THE TRAFFIC CIRCLE TAKE THE SECOND EXIT JOIN TANNER ROAD, TURN RIGHT TO FIRST STREET AND TURN LEFT TO B-RANK NEXT TO JWAYELANE STORE AND RETURN WITH SAME ROUTE.
12.2	KZPRERC2933887 - DUMISANI MAKHAYE VILLAGE TO EMPANGENI TOWN FROM DUMISANI MAKHAYE TURN RIGHT TO NKANYAMBA DRIVE PASS MTHATHUZE CRECHE, TURN LEFT TO B33 STREET, CROSS NKANYAMBA STREET, JOIN C27, TURN LEFT TO C4, JOIN INQE ROAD, PASS WOOD AND RAW PRIMARY SCHOOL, TURN LEFT TO NKANYAMBA ROAD TURN RIGHT TO WESTERN BYPASS ROAD PROCEED STRAIGHT TURN RIGHT TO R34 PROCEED TURN LEFT TO MAXWEL STREET TURN LEFT TO LOT 16 TAXI RANK AND RETURN WITH THE SAME ROUTE.
12.3	KZPRERC2933936 - DUMISANI MAKHAYE VILLAGE TO RICHARDS BAY FROM DUMISANI MAKHAYE TURN RIGHT TO NKANYAMBA DRIVE PASS MTHATHUZE CRECHE, TURN LEFT TO B33 STREET, CROSS NKANYAMBA STREET, JOIN C27, TURN LEFT TO C4, JOIN INQE ROAD, PASS WOOD AND RAW PRIMARY SCHOOL, TURN RIGHT TO NKANYAMBA ROAD, TURN LEFT TO NGWELEZANE ROAD PROCEED STRAIGHT ON THE TRAFFIC CIRCLE TAKE THE FIRST EXIT JOIN R102, TURN RIGHT TO R34, PROCEED STRAIGHT PASS N2 UNDER THE BRIDGE CROSS NSEZI RIVER, PROCEED TURN LEFT TO ALUMINA ALLEE STREET PASS SHELL GARAGE KEEP LEFT PROCEED ON TO THE TRAFFIC CIRCLE TAKE THE SECOND EXIT DROP OFF AT BLUFF STORE RETURN TO TURN LEFT TO CHAKLINE STREET PROCEED TURN LEFT TO BULLION BOULEVARD STREET, TURN LEFT TO KRUGERAND GROVE TURN LEFT TO RUPEE RIF ROAD AND ENTER INTO RICHARDS BAY TAXI RANK AND RETURN WITH THE SAME ROUTE.
12.4	KZPRERC2933985 - DUMISANI MAKHAYE VILLAGE TO MATSHANA FROM DUMISANI MAKHAYE TURN RIGHT TO NKANYAMBA DRIVE PASS MTHATHUZE CRECHE, TURN LEFT TO B33 STREET CROSS NKANYAMBA STREET, JOIN C27, TURN LEFT TO C4, JOIN INQE ROAD, PASS WOOD AND RAW PRIMARY SCHOOL, TURN LEFT TO NKANYAMBA ROAD TURN RIGHT TO WESTERN BAYPASS ROAD PROCEED STRAIGHT TURN LEFT TO D880 PASS IZIPHONKE HIGH SCHOOL PROCEED TO AMANGWE HIGH SCHOOL DROP OFF ONLY AND RETURN WITH THE SAME ROUTE.



transport

Department:
Transport
Province of KwaZulu-Natal

GAZETTE

LGKZNG23-2023-SEP

REGION: ALL

1) Application Number: APP0122492	2) Gazette Number: LGKZNG23-2023-SEP
3) Applicant: BI MADONSELA ID NO. 7501025462086 Association: NGWELEZANE TAXI ASSOCIATION	4) Applicant Address: P O BOX 78208 EMPANGENI 3880
5) Existing Licence Holder: NOT APPLICABLE ID NO. NOT APPLICABLE	6) Existing Licence Holder Address: NOT APPLICABLE
7) Type of application: ADD AUTHORISATIONS/ROUTES	8) Operating Licence Number: LGKZN0703000197
9) Vehicle Type: MINIBUS	10) 1 X 15 (SEATED) + 0 (STANDING)
11) Region: KING CETSHWAYO	
12.1	KZPRERC2933838 - DUMISANI MAKHAYE VILLAGE TO EMPANGENI RAIL (STATION) FROM DUMISANI MAKHAYE TURN RIGHT TO NKANYAMBA DRIVE PASS MTHATHUZE CRECHE, TURN LEFT TO 833 STREET CROSS NKANYAMBA STREET, JOIN C27, TURN LEFT TO C4, JOIN INQE ROAD, PASS WOOD AND RAW PRIMARY SCHOOL, TURN RIGHT TO NKANYAMBA ROAD, TURN LEFT TO NGWELEZANE ROAD PROCEED STRAIGHT AT THE TRAFFIC CIRCLE TAKE THE SECOND EXIT JOIN TANNER ROAD, TURN RIGHT TO FIRST STREET AND TURN LEFT TO B-RANK NEXT TO JWAYELANE STORE AND RETURN WITH SAME ROUTE.
12.2	KZPRERC2933887 - DUMISANI MAKHAYE VILLAGE TO EMPANGENI TOWN FROM DUMISANI MAKHAYE TURN RIGHT TO NKANYAMBA DRIVE PASS MTHATHUZE CRECHE, TURN LEFT TO B33 STREET, CROSS NKANYAMBA STREET, JOIN C27, TURN LEFT TO C4, JOIN INQE ROAD, PASS WOOD AND RAW PRIMARY SCHOOL, TURN LEFT TO NKANYAMBA ROAD TURN RIGHT TO WESTERN BYPASS ROAD PROCEED STRAIGHT TURN RIGHT TO R34 PROCEED TURN LEFT TO MAXWEL STREET TURN LEFT TO LOT 16 TAXI RANK AND RETURN WITH THE SAME ROUTE.
12.3	KZPRERC2933936 - DUMISANI MAKHAYE VILLAGE TO RICHARDS BAY FROM DUMISANI MAKHAYE TURN RIGHT TO NKANYAMBA DRIVE PASS MTHATHUZE CRECHE, TURN LEFT TO B33 STREET, CROSS NKANYAMBA STREET, JOIN C27, TURN LEFT TO C4, JOIN INQE ROAD, PASS WOOD AND RAW PRIMARY SCHOOL, TURN RIGHT TO NKANYAMBA ROAD, TURN LEFT TO NGWELEZANE ROAD PROCEED STRAIGHT ON THE TRAFFIC CIRCLE TAKE THE FIRST EXIT JOIN R102, TURN RIGHT TO R34, PROCEED STRAIGHT PASS N2 UNDER THE BRIDGE CROSS NSEZI RIVER, PROCEED TURN LEFT TO ALUMINA ALLEE STREET PASS SHELL GARAGE KEEP LEFT PROCEED ON TO THE TRAFFIC CIRCLE TAKE THE SECOND EXIT DROP OFF AT BLUFF STORE RETURN TO TURN LEFT TO CHAKLINE STREET PROCEED TURN LEFT TO BULLION BOULEVARD STREET, TURN LEFT TO KRUGERRAND GROVE TURN LEFT TO RUPEE RIF ROAD AND ENTER INTO RICHARDS BAY TAXI RANK AND RETURN WITH THE SAME ROUTE.
12.4	KZPRERC2933985 - DUMISANI MAKHAYE VILLAGE TO MATSHANA FROM DUMISANI MAKHAYE TURN RIGHT TO NKANYAMBA DRIVE PASS MTHATHUZE CRECHE, TURN LEFT TO B33 STREET CROSS NKANYAMBA STREET, JOIN C27, TURN LEFT TO C4, JOIN INQE ROAD, PASS WOOD AND RAW PRIMARY SCHOOL, TURN LEFT TO NKANYAMBA ROAD TURN RIGHT TO WESTERN BAYPASS ROAD PROCEED STRAIGHT TURN LEFT TO D880 PASS IZIPHONKE HIGH SCHOOL PROCEED TO AMANGWE HIGH SCHOOL DROP OFF ONLY AND RETURN WITH THE SAME ROUTE.



transport

Department:
Transport
Province of KwaZulu-Natal

GAZETTE

LGKZNG23-2023-SEP

REGION: ALL

1) Application Number: APP0122493	2) Gazette Number: LGKZNG23-2023-SEP
3) Applicant: HD HADEBE ID NO. 4605095437085 Association: NGWELEZANE TAXI ASSOCIATION	4) Applicant Address: P O BOX 2318 EMPANGENI 3880
5) Existing Licence Holder: NOT APPLICABLE ID NO. NOT APPLICABLE	6) Existing Licence Holder Address: NOT APPLICABLE
7) Type of application: ADD AUTHORISATIONS/ROUTES	8) Operating Licence Number: LGKZN0703000659
9) Vehicle Type: MINIBUS	10) 1 X 15 (SEATED) + 0 (STANDING)
11) Region: KING CETSHWAYO	
12.1	KZPRERC2933838 - DUMISANI MAKHAYE VILLAGE TO EMPANGENI RAIL (STATION) FROM DUMISANI MAKHAYE TURN RIGHT TO NKANYAMBA DRIVE PASS MTHATHUZE CRECHE, TURN LEFT TO 833 STREET CROSS NKANYAMBA STREET, JOIN C27, TURN LEFT TO C4, JOIN INQE ROAD, PASS WOOD AND RAW PRIMARY SCHOOL, TURN RIGHT TO NKANYAMBA ROAD, TURN LEFT TO NGWELEZANE ROAD PROCEED STRAIGHT AT THE TRAFFIC CIRCLE TAKE THE SECOND EXIT JOIN TANNER ROAD, TURN RIGHT TO FIRST STREET AND TURN LEFT TO B-RANK NEXT TO JWAYELANE STORE AND RETURN WITH SAME ROUTE.
12.2	KZPRERC2933887 - DUMISANI MAKHAYE VILLAGE TO EMPANGENI TOWN FROM DUMISANI MAKHAYE TURN RIGHT TO NKANYAMBA DRIVE PASS MTHATHUZE CRECHE, TURN LEFT TO B33 STREET, CROSS NKANYAMBA STREET, JOIN C27, TURN LEFT TO C4, JOIN INQE ROAD, PASS WOOD AND RAW PRIMARY SCHOOL, TURN LEFT TO NKANYAMBA ROAD TURN RIGHT TO WESTERN BYPASS ROAD PROCEED STRAIGHT TURN RIGHT TO R34 PROCEED TURN LEFT TO MAXWEL STREET TURN LEFT TO LOT 16 TAXI RANK AND RETURN WITH THE SAME ROUTE.
12.3	KZPRERC2933936 - DUMISANI MAKHAYE VILLAGE TO RICHARDS BAY FROM DUMISANI MAKHAYE TURN RIGHT TO NKANYAMBA DRIVE PASS MTHATHUZE CRECHE, TURN LEFT TO B33 STREET, CROSS NKANYAMBA STREET, JOIN C27, TURN LEFT TO C4, JOIN INQE ROAD, PASS WOOD AND RAW PRIMARY SCHOOL, TURN RIGHT TO NKANYAMBA ROAD, TURN LEFT TO NGWELEZANE ROAD PROCEED STRAIGHT ON THE TRAFFIC CIRCLE TAKE THE FIRST EXIT JOIN R102, TURN RIGHT TO R34, PROCEED STRAIGHT PASS N2 UNDER THE BRIDGE CROSS NSEZI RIVER, PROCEED TURN LEFT TO ALUMINA ALLEE STREET PASS SHELL GARAGE KEEP LEFT PROCEED ON TO THE TRAFFIC CIRCLE TAKE THE SECOND EXIT DROP OFF AT BLUFF STORE RETURN TO TURN LEFT TO CHAKLINE STREET PROCEED TURN LEFT TO BULLION BOULEVARD STREET, TURN LEFT TO KRUGERRAND GROVE TURN LEFT TO RUPEE RIF ROAD AND ENTER INTO RICHARDS BAY TAXI RANK AND RETURN WITH THE SAME ROUTE.
12.4	KZPRERC2933985 - DUMISANI MAKHAYE VILLAGE TO MATSHANA FROM DUMISANI MAKHAYE TURN RIGHT TO NKANYAMBA DRIVE PASS MTHATHUZE CRECHE, TURN LEFT TO B33 STREET CROSS NKANYAMBA STREET, JOIN C27, TURN LEFT TO C4, JOIN INQE ROAD, PASS WOOD AND RAW PRIMARY SCHOOL, TURN LEFT TO NKANYAMBA ROAD TURN RIGHT TO WESTERN BAYPASS ROAD PROCEED STRAIGHT TURN LEFT TO D880 PASS IZIPHO ZONKE HIGH SCHOOL PROCEED TO AMANGWE HIGH SCHOOL DROP OFF ONLY AND RETURN WITH THE SAME ROUTE.



transport

Department:
Transport
Province of KwaZulu-Natal

GAZETTE

LGKZNG23-2023-SEP

REGION: ALL

1) Application Number: APP0122494	2) Gazette Number: LGKZNG23-2023-SEP
3) Applicant: BI MADONSELA ID NO. 7501025462086 Association: NGWELEZANE TAXI ASSOCIATION	4) Applicant Address: P O BOX 78208 EMPANGENI 3880
5) Existing Licence Holder: NOT APPLICABLE ID NO. NOT APPLICABLE	6) Existing Licence Holder Address: NOT APPLICABLE
7) Type of application: ADD AUTHORISATIONS/ROUTES	8) Operating Licence Number: LGKZN0703001176
9) Vehicle Type: MINIBUS	10) 1 X 15 (SEATED) + 0 (STANDING)
11) Region: KING CETSHWAYO	
12.1	KZPRERC2933838 - DUMISANI MAKHAYE VILLAGE TO EMPANGENI RAIL (STATION) FROM DUMISANI MAKHAYE TURN RIGHT TO NKANYAMBA DRIVE PASS MTHATHUZE CRECHE, TURN LEFT TO 833 STREET CROSS NKANYAMBA STREET, JOIN C27, TURN LEFT TO C4, JOIN INQE ROAD, PASS WOOD AND RAW PRIMARY SCHOOL, TURN RIGHT TO NKANYAMBA ROAD, TURN LEFT TO NGWELEZANE ROAD PROCEED STRAIGHT AT THE TRAFFIC CIRCLE TAKE THE SECOND EXIT JOIN TANNER ROAD, TURN RIGHT TO FIRST STREET AND TURN LEFT TO B-RANK NEXT TO JWAYELANE STORE AND RETURN WITH SAME ROUTE.
12.2	KZPRERC2933887 - DUMISANI MAKHAYE VILLAGE TO EMPANGENI TOWN FROM DUMISANI MAKHAYE TURN RIGHT TO NKANYAMBA DRIVE PASS MTHATHUZE CRECHE, TURN LEFT TO B33 STREET, CROSS NKANYAMBA STREET, JOIN C27, TURN LEFT TO C4, JOIN INQE ROAD, PASS WOOD AND RAW PRIMARY SCHOOL, TURN LEFT TO NKANYAMBA ROAD TURN RIGHT TO WESTERN BYPASS ROAD PROCEED STRAIGHT TURN RIGHT TO R34 PROCEED TURN LEFT TO MAXWEL STREET TURN LEFT TO LOT 16 TAXI RANK AND RETURN WITH THE SAME ROUTE.
12.3	KZPRERC2933936 - DUMISANI MAKHAYE VILLAGE TO RICHARDS BAY FROM DUMISANI MAKHAYE TURN RIGHT TO NKANYAMBA DRIVE PASS MTHATHUZE CRECHE, TURN LEFT TO B33 STREET, CROSS NKANYAMBA STREET, JOIN C27, TURN LEFT TO C4, JOIN INQE ROAD, PASS WOOD AND RAW PRIMARY SCHOOL, TURN RIGHT TO NKANYAMBA ROAD, TURN LEFT TO NGWELEZANE ROAD PROCEED STRAIGHT ON THE TRAFFIC CIRCLE TAKE THE FIRST EXIT JOIN R102, TURN RIGHT TO R34, PROCEED STRAIGHT PASS N2 UNDER THE BRIDGE CROSS NSEZI RIVER, PROCEED TURN LEFT TO ALUMINA ALLEE STREET PASS SHELL GARAGE KEEP LEFT PROCEED ON TO THE TRAFFIC CIRCLE TAKE THE SECOND EXIT DROP OFF AT BLUFF STORE RETURN TO TURN LEFT TO CHAKLINE STREET PROCEED TURN LEFT TO BULLION BOULEVARD STREET, TURN LEFT TO KRUGERRAND GROVE TURN LEFT TO RUPEE RIF ROAD AND ENTER INTO RICHARDS BAY TAXI RANK AND RETURN WITH THE SAME ROUTE.
12.4	KZPRERC2933985 - DUMISANI MAKHAYE VILLAGE TO MATSHANA FROM DUMISANI MAKHAYE TURN RIGHT TO NKANYAMBA DRIVE PASS MTHATHUZE CRECHE, TURN LEFT TO B33 STREET CROSS NKANYAMBA STREET, JOIN C27, TURN LEFT TO C4, JOIN INQE ROAD, PASS WOOD AND RAW PRIMARY SCHOOL, TURN LEFT TO NKANYAMBA ROAD TURN RIGHT TO WESTERN BAYPASS ROAD PROCEED STRAIGHT TURN LEFT TO D880 PASS IZIPHONKE HIGH SCHOOL PROCEED TO AMANGWE HIGH SCHOOL DROP OFF ONLY AND RETURN WITH THE SAME ROUTE.



transport

Department:
Transport
Province of KwaZulu-Natal

GAZETTE

LGKZNG23-2023-SEP

REGION: ALL

1) Application Number: APP0126129	2) Gazette Number: LGKZNG23-2023-SEP
3) Applicant: CS BLOSE ID NO. 8001190230086 Association: NGWELEZANE TAXI ASSOCIATION	4) Applicant Address: P O BOX 790 EMPANGENI 3880
5) Existing Licence Holder: NOT APPLICABLE ID NO. NOT APPLICABLE	6) Existing Licence Holder Address: NOT APPLICABLE
7) Type of application: ADD AUTHORISATIONS/ROUTES	8) Operating Licence Number: LGKZN0703000192
9) Vehicle Type: MIDIBUS	10) 1 X 22 (SEATED) + 0 (STANDING)
11) Region: KING CETSHWAYO	
12.1	KZPRERC2933838 - DUMISANI MAKHAYE VILLAGE TO EMPANGENI RAIL (STATION) FROM DUMISANI MAKHAYE TURN RIGHT TO NKANYAMBA DRIVE PASS MTHATHUZE CRECHE, TURN LEFT TO 833 STREET CROSS NKANYAMBA STREET, JOIN C27, TURN LEFT TO C4, JOIN INQE ROAD, PASS WOOD AND RAW PRIMARY SCHOOL, TURN RIGHT TO NKANYAMBA ROAD, TURN LEFT TO NGWELEZANE ROAD PROCEED STRAIGHT AT THE TRAFFIC CIRCLE TAKE THE SECOND EXIT JOIN TANNER ROAD, TURN RIGHT TO FIRST STREET AND TURN LEFT TO B-RANK NEXT TO JWAYELANE STORE AND RETURN WITH SAME ROUTE.
12.2	KZPRERC2933887 - DUMISANI MAKHAYE VILLAGE TO EMPANGENI TOWN FROM DUMISANI MAKHAYE TURN RIGHT TO NKANYAMBA DRIVE PASS MTHATHUZE CRECHE, TURN LEFT TO B33 STREET, CROSS NKANYAMBA STREET, JOIN C27, TURN LEFT TO C4, JOIN INQE ROAD, PASS WOOD AND RAW PRIMARY SCHOOL, TURN LEFT TO NKANYAMBA ROAD TURN RIGHT TO WESTERN BYPASS ROAD PROCEED STRAIGHT TURN RIGHT TO R34 PROCEED TURN LEFT TO MAXWEL STREET TURN LEFT TO LOT 16 TAXI RANK AND RETURN WITH THE SAME ROUTE.
12.3	KZPRERC2933936 - DUMISANI MAKHAYE VILLAGE TO RICHARDS BAY FROM DUMISANI MAKHAYE TURN RIGHT TO NKANYAMBA DRIVE PASS MTHATHUZE CRECHE, TURN LEFT TO B33 STREET, CROSS NKANYAMBA STREET, JOIN C27, TURN LEFT TO C4, JOIN INQE ROAD, PASS WOOD AND RAW PRIMARY SCHOOL, TURN RIGHT TO NKANYAMBA ROAD, TURN LEFT TO NGWELEZANE ROAD PROCEED STRAIGHT ON THE TRAFFIC CIRCLE TAKE THE FIRST EXIT JOIN R102, TURN RIGHT TO R34, PROCEED STRAIGHT PASS N2 UNDER THE BRIDGE CROSS NSEZI RIVER, PROCEED TURN LEFT TO ALUMINA ALLEE STREET PASS SHELL GARAGE KEEP LEFT PROCEED ON TO THE TRAFFIC CIRCLE TAKE THE SECOND EXIT DROP OFF AT BLUFF STORE RETURN TO TURN LEFT TO CHAKLINE STREET PROCEED TURN LEFT TO BULLION BOULEVARD STREET, TURN LEFT TO KRUGERRAND GROVE TURN LEFT TO RUPEE RIF ROAD AND ENTER INTO RICHARDS BAY TAXI RANK AND RETURN WITH THE SAME ROUTE.
12.4	KZPRERC2933985 - DUMISANI MAKHAYE VILLAGE TO MATSHANA FROM DUMISANI MAKHAYE TURN RIGHT TO NKANYAMBA DRIVE PASS MTHATHUZE CRECHE, TURN LEFT TO B33 STREET CROSS NKANYAMBA STREET, JOIN C27, TURN LEFT TO C4, JOIN INQE ROAD, PASS WOOD AND RAW PRIMARY SCHOOL, TURN LEFT TO NKANYAMBA ROAD TURN RIGHT TO WESTERN BAYPASS ROAD PROCEED STRAIGHT TURN LEFT TO D880 PASS IZIPHONKE HIGH SCHOOL PROCEED TO AMANGWE HIGH SCHOOL DROP OFF ONLY AND RETURN WITH THE SAME ROUTE.



transport

Department:
Transport
Province of KwaZulu-Natal

GAZETTE

LGKZNG23-2023-SEP

REGION: ALL

1) Application Number: APP0126133	2) Gazette Number: LGKZNG23-2023-SEP
3) Applicant: CS BLOSE ID NO. 8001190230086 Association: NGWELEZANE TAXI ASSOCIATION	4) Applicant Address: P O BOX 790 EMPANGENI 3880
5) Existing Licence Holder: NOT APPLICABLE ID NO. NOT APPLICABLE	6) Existing Licence Holder Address: NOT APPLICABLE
7) Type of application: ADD AUTHORISATIONS/ROUTES	8) Operating Licence Number: LGKZN0703000613
9) Vehicle Type: MINIBUS	10) 1 X 15 (SEATED) + 0 (STANDING)
11) Region: KING CETSHWAYO	
12.1	KZPRERC2933838 - DUMISANI MAKHAYE VILLAGE TO EMPANGENI RAIL (STATION) FROM DUMISANI MAKHAYE TURN RIGHT TO NKANYAMBA DRIVE PASS MTHATHUZE CRECHE, TURN LEFT TO 833 STREET CROSS NKANYAMBA STREET, JOIN C27, TURN LEFT TO C4, JOIN INQE ROAD, PASS WOOD AND RAW PRIMARY SCHOOL, TURN RIGHT TO NKANYAMBA ROAD, TURN LEFT TO NGWELEZANE ROAD PROCEED STRAIGHT AT THE TRAFFIC CIRCLE TAKE THE SECOND EXIT JOIN TANNER ROAD, TURN RIGHT TO FIRST STREET AND TURN LEFT TO B-RANK NEXT TO JWAYELANE STORE AND RETURN WITH SAME ROUTE.
12.2	KZPRERC2933887 - DUMISANI MAKHAYE VILLAGE TO EMPANGENI TOWN FROM DUMISANI MAKHAYE TURN RIGHT TO NKANYAMBA DRIVE PASS MTHATHUZE CRECHE, TURN LEFT TO B33 STREET, CROSS NKANYAMBA STREET, JOIN C27, TURN LEFT TO C4, JOIN INQE ROAD, PASS WOOD AND RAW PRIMARY SCHOOL, TURN LEFT TO NKANYAMBA ROAD TURN RIGHT TO WESTERN BYPASS ROAD PROCEED STRAIGHT TURN RIGHT TO R34 PROCEED TURN LEFT TO MAXWEL STREET TURN LEFT TO LOT 16 TAXI RANK AND RETURN WITH THE SAME ROUTE.
12.3	KZPRERC2933936 - DUMISANI MAKHAYE VILLAGE TO RICHARDS BAY FROM DUMISANI MAKHAYE TURN RIGHT TO NKANYAMBA DRIVE PASS MTHATHUZE CRECHE, TURN LEFT TO B33 STREET, CROSS NKANYAMBA STREET, JOIN C27, TURN LEFT TO C4, JOIN INQE ROAD, PASS WOOD AND RAW PRIMARY SCHOOL, TURN RIGHT TO NKANYAMBA ROAD, TURN LEFT TO NGWELEZANE ROAD PROCEED STRAIGHT ON THE TRAFFIC CIRCLE TAKE THE FIRST EXIT JOIN R102, TURN RIGHT TO R34, PROCEED STRAIGHT PASS N2 UNDER THE BRIDGE CROSS NSEZI RIVER, PROCEED TURN LEFT TO ALUMINA ALLEE STREET PASS SHELL GARAGE KEEP LEFT PROCEED ON TO THE TRAFFIC CIRCLE TAKE THE SECOND EXIT DROP OFF AT BLUFF STORE RETURN TO TURN LEFT TO CHAKLINE STREET PROCEED TURN LEFT TO BULLION BOULEVARD STREET, TURN LEFT TO KRUGERRAND GROVE TURN LEFT TO RUPEE RIF ROAD AND ENTER INTO RICHARDS BAY TAXI RANK AND RETURN WITH THE SAME ROUTE.
12.4	KZPRERC2933985 - DUMISANI MAKHAYE VILLAGE TO MATSHANA FROM DUMISANI MAKHAYE TURN RIGHT TO NKANYAMBA DRIVE PASS MTHATHUZE CRECHE, TURN LEFT TO B33 STREET CROSS NKANYAMBA STREET, JOIN C27, TURN LEFT TO C4, JOIN INQE ROAD, PASS WOOD AND RAW PRIMARY SCHOOL, TURN LEFT TO NKANYAMBA ROAD TURN RIGHT TO WESTERN BAYPASS ROAD PROCEED STRAIGHT TURN LEFT TO D880 PASS IZIPHONKE HIGH SCHOOL PROCEED TO AMANGWE HIGH SCHOOL DROP OFF ONLY AND RETURN WITH THE SAME ROUTE.



transport

Department:
Transport
Province of KwaZulu-Natal

GAZETTE

LGKZNG23-2023-SEP

REGION: ALL

1) Application Number: APP0126137	2) Gazette Number: LGKZNG23-2023-SEP
3) Applicant: CS BLOSE ID NO. 8001190230086 Association: NGWELEZANE TAXI ASSOCIATION	4) Applicant Address: P O BOX 790 EMPANGENI 3880
5) Existing Licence Holder: NOT APPLICABLE ID NO. NOT APPLICABLE	6) Existing Licence Holder Address: NOT APPLICABLE
7) Type of application: ADD AUTHORISATIONS/ROUTES	8) Operating Licence Number: LGKZN0703000689
9) Vehicle Type: MINIBUS	10) 1 X 15 (SEATED) + 0 (STANDING)
11) Region: KING CETSHWAYO	
12.1	KZPRERC2933838 - DUMISANI MAKHAYE VILLAGE TO EMPANGENI RAIL (STATION) FROM DUMISANI MAKHAYE TURN RIGHT TO NKANYAMBA DRIVE PASS MTHATHUZE CRECHE, TURN LEFT TO 833 STREET CROSS NKANYAMBA STREET, JOIN C27, TURN LEFT TO C4, JOIN INQE ROAD, PASS WOOD AND RAW PRIMARY SCHOOL, TURN RIGHT TO NKANYAMBA ROAD, TURN LEFT TO NGWELEZANE ROAD PROCEED STRAIGHT AT THE TRAFFIC CIRCLE TAKE THE SECOND EXIT JOIN TANNER ROAD, TURN RIGHT TO FIRST STREET AND TURN LEFT TO B-RANK NEXT TO JWAYELANE STORE AND RETURN WITH SAME ROUTE.
12.2	KZPRERC2933887 - DUMISANI MAKHAYE VILLAGE TO EMPANGENI TOWN FROM DUMISANI MAKHAYE TURN RIGHT TO NKANYAMBA DRIVE PASS MTHATHUZE CRECHE, TURN LEFT TO B33 STREET, CROSS NKANYAMBA STREET, JOIN C27, TURN LEFT TO C4, JOIN INQE ROAD, PASS WOOD AND RAW PRIMARY SCHOOL, TURN LEFT TO NKANYAMBA ROAD TURN RIGHT TO WESTERN BYPASS ROAD PROCEED STRAIGHT TURN RIGHT TO R34 PROCEED TURN LEFT TO MAXWEL STREET TURN LEFT TO LOT 16 TAXI RANK AND RETURN WITH THE SAME ROUTE.
12.3	KZPRERC2933936 - DUMISANI MAKHAYE VILLAGE TO RICHARDS BAY FROM DUMISANI MAKHAYE TURN RIGHT TO NKANYAMBA DRIVE PASS MTHATHUZE CRECHE, TURN LEFT TO B33 STREET, CROSS NKANYAMBA STREET, JOIN C27, TURN LEFT TO C4, JOIN INQE ROAD, PASS WOOD AND RAW PRIMARY SCHOOL, TURN RIGHT TO NKANYAMBA ROAD, TURN LEFT TO NGWELEZANE ROAD PROCEED STRAIGHT ON THE TRAFFIC CIRCLE TAKE THE FIRST EXIT JOIN R102, TURN RIGHT TO R34, PROCEED STRAIGHT PASS N2 UNDER THE BRIDGE CROSS NSEZI RIVER, PROCEED TURN LEFT TO ALUMINA ALLEE STREET PASS SHELL GARAGE KEEP LEFT PROCEED ON TO THE TRAFFIC CIRCLE TAKE THE SECOND EXIT DROP OFF AT BLUFF STORE RETURN TO TURN LEFT TO CHAKLINE STREET PROCEED TURN LEFT TO BULLION BOULEVARD STREET, TURN LEFT TO KRUGERRAND GROVE TURN LEFT TO RUPEE RIF ROAD AND ENTER INTO RICHARDS BAY TAXI RANK AND RETURN WITH THE SAME ROUTE.
12.4	KZPRERC2933985 - DUMISANI MAKHAYE VILLAGE TO MATSHANA FROM DUMISANI MAKHAYE TURN RIGHT TO NKANYAMBA DRIVE PASS MTHATHUZE CRECHE, TURN LEFT TO B33 STREET CROSS NKANYAMBA STREET, JOIN C27, TURN LEFT TO C4, JOIN INQE ROAD, PASS WOOD AND RAW PRIMARY SCHOOL, TURN LEFT TO NKANYAMBA ROAD TURN RIGHT TO WESTERN BAYPASS ROAD PROCEED STRAIGHT TURN LEFT TO D880 PASS IZIPHONKE HIGH SCHOOL PROCEED TO AMANGWE HIGH SCHOOL DROP OFF ONLY AND RETURN WITH THE SAME ROUTE.

**transport**

Department:
Transport
Province of KwaZulu-Natal

GAZETTE**LGKZNG23-2023-SEP****REGION: ALL**

- | | |
|---|--|
| 1) Application Number: APP0130440 | 2) Gazette Number: LGKZNG23-2023-SEP |
| 3) Applicant: MA MTHETHWA
ID NO. 6701055409087
Association: SOUTHGATE TAXI ASSOCIATION | 4) Applicant Address:
HOUSE 2 RISEGATE
SOUTHGATE
PHOENIX
4068 |
| 5) Existing Licence Holder: NOT APPLICABLE
ID NO. NOT APPLICABLE | 6) Existing Licence Holder Address:
NOT APPLICABLE |
| 7) Type of application: ADD AUTHORISATIONS/ROUTES | 8) Operating Licence Number: LGKZN1403002015 |
| 9) Vehicle Type: MINIBUS | 10) 1 X 15 (SEATED) + 0 (STANDING) |
| 11) Region: GREATER NORTH | |



transport

Department:
Transport
Province of KwaZulu-Natal

GAZETTE

LGKZNG23-2023-SEP

REGION: ALL

12.1

KZPRERC2932760 - SOUTHGATE TO BRIDGE CITY MALL

ROUTE A

FROM SOUTHGATE TAXI RANK ON R102 (NEAR WHITEHOUSE SHOPPING CENTRE) INTO R102. PICKING AND DROPPING OF PASSENGERS ALONG THE WAY, RIGHT INTO STONEBRIDGE DRIVE PICKING AND DROPPING OF PASSENGERS ALONG THE WAY, LEFT INTO RISEGATE DRIVE PICKING AND DROPPING OF PASSENGERS ALONG THE WAY, ALONG RISEGATE DRIVE PICKING AND DROPPING OF PASSENGERS ALONG THE WAY, RIGHT AGAIN INTO RISEGATE DRIVE PICKING AND DROPPING OF PASSENGERS ALONG THE WAY, LEFT INTO STONEBRIDGE DRIVE PICKING AND DROPPING OF PASSENGERS ALONG THE WAY, RIGHT INTO PARKMEAD AVENUE PICKING AND DROPPING OF PASSENGERS ALONG THE WAY, RIGHT INTO GREENBURY DRIVE PICKING AND DROPPING OF PASSENGERS ALONG THE WAY, LEFT INTO TOWER ROAD PICKING AND DROPPING OF PASSENGERS ALONG THE WAY, LEFT INTO CARDINAL ROAD PICKING AND DROPPING OF PASSENGERS ALONG THE WAY, RIGHT INTO STONEBRIDGE DRIVE PICKING AND DROPPING OF PASSENGERS ALONG THE WAY, (LEFT INTO ACARA STREET PICKING AND DROPPING OF PASSENGERS ALONG THE WAY, LEFT INTO SPIRE STREET PICKING AND DROPPING OF PASSENGERS ALONG THE WAY, RIGHT INTO PHOENIX HIGHWAY PICKING AND DROPPING OF PASSENGERS ALONG THE WAY) OR ALONG STONEBRIDGE DRIVE PICKING AND DROPPING OF PASSENGERS ALONG THE WAY, RIGHT INTO PHOENIX HIGHWAY (SPINE ROAD) PICKING AND DROPPING OF PASSENGERS ALONG THE WAY, RIGHT INTO R102 (CHRIS HANI ROAD) PICKING AND DROPPING OF PASSENGERS ALONG THE WAY, ALONG R102 PICKING AND DROPPING OF PASSENGERS ALONG THE WAY, RIGHT INTO MOUNT MORIAH DRIVE PICKING AND DROPPING OF PASSENGERS ALONG THE WAY, LEFT INTO SIMUNYE AVENUE PICKING AND DROPPING OF PASSENGERS ALONG THE WAY, LEFT INTO INDEPENDENCE SQUARE PICKING AND DROPPING OF PASSENGERS ALONG THE WAY AND BACK TO STOP STREET PICKING AND DROPPING OF PASSENGERS ALONG THE WAY, ACROSS INTO MELA STREET PICKING AND DROPPING OF PASSENGERS ALONG THE WAY, LEFT INTO MOUNT MORIAH DRIVE PICKING AND DROPPING OF PASSENGERS ALONG THE WAY, AT THE TRAFFIC CIRCLE PICKING AND DROPPING OF PASSENGERS ALONG THE WAY, LEFT INTO IDOLOFIYA DRIVE PICKING AND DROPPING OF PASSENGERS ALONG THE WAY, RIGHT INTO IMBATHI WAY PICKING AND DROPPING OF PASSENGERS ALONG THE WAY, LEFT INTO UMKHABA ROAD PICKING AND DROPPING OF PASSENGERS ALONG THE WAY, RIGHT INTO IDOLOFIYA DRIVE PICKING AND DROPPING OF PASSENGERS ALONG THE WAY, LEFT INTO INQAYI PLACE PICKING AND DROPPING OF PASSENGERS ALONG THE WAY, RIGHT INTO UMSOLO PLACE PICKING AND DROPPING OF PASSENGERS ALONG THE WAY, LEFT INTO IDOLOFIYA DRIVE PICKING AND DROPPING OF PASSENGERS ALONG THE WAY, LEFT INTO VELABAHLEKE ROAD PICKING AND DROPPING OF PASSENGERS ALONG THE WAY, RIGHT INTO ISIAHLA DRIVE PICKING AND DROPPING OF PASSENGERS ALONG THE WAY, RIGHT INTO UBUKHWEBEZANE AVENUE PICKING AND DROPPING OF PASSENGERS ALONG THE WAY, RIGHT INTO UMNUNGWANE STREET PICKING AND DROPPING OF PASSENGERS ALONG THE WAY, LEFT INTO IDOLOFIYA DRIVE PICKING AND DROPPING OF PASSENGERS ALONG THE WAY, RIGHT INTO MOUNT MORIAH PICKING AND DROPPING OF PASSENGERS ALONG THE WAY, LEFT INTO R102 (CHRIS HANI ROAD) PICKING AND DROPPING OF PASSENGERS ALONG THE WAY, LEFT INTO PHOENIX HIGHWAY PICKING AND DROPPING OF PASSENGERS ALONG THE WAY, LEFT INTO ABERDARE DRIVE PICKING AND DROPPING OF PASSENGERS ALONG THE WAY, LEFT INTO ABERDARE DRIVE PICKING AND DROPPING OF PASSENGERS ALONG THE WAY, LEFT INTO PHOENIX ROAD DROPPING OF PASSENGERS ALONG THE WAY, LEFT INTO BHEJANE DROPPING OF PASSENGERS ALONG THE WAY, RIGHT INTO NKUNZANA ROAD PICKING AND DROPPING OF PASSENGERS ALONG THE WAY, RIGHT INTO THE MAIN TAXI RANK AT BRIDGE CITY MALL DROPPING OF PASSENGERS ALONG THE WAY AND RETURN PICKING AND DROPPING OF PASSENGERS AT SOUTHGATE ON THEIR RETURN BACK.

ALTERNATIVE ROUTE

ROUTE B

FROM SOUTHGATE TAXI RANK ON R102 (NEAR WHITEHOUSE SHOPPING CENTRE) INTO R102. PICKING AND DROPPING OF PASSENGERS ALONG THE WAY, RIGHT INTO STONEBRIDGE DRIVE PICKING AND DROPPING OF PASSENGERS ALONG THE WAY, LEFT INTO RISEGATE DRIVE PICKING AND DROPPING OF PASSENGERS ALONG THE WAY, ALONG RISEGATE DRIVE PICKING AND DROPPING OF PASSENGERS ALONG THE WAY, RIGHT AGAIN INTO RISEGATE DRIVE PICKING AND DROPPING OF PASSENGERS ALONG THE WAY, LEFT INTO STONEBRIDGE DRIVE PICKING AND DROPPING OF PASSENGERS ALONG THE WAY, RIGHT INTO PARKMEAD AVENUE PICKING AND DROPPING OF PASSENGERS ALONG THE WAY, RIGHT INTO GREENBURY DRIVE PICKING AND DROPPING OF PASSENGERS ALONG THE WAY, LEFT INTO TOWER ROAD PICKING AND DROPPING OF PASSENGERS ALONG THE WAY, LEFT INTO CARDINAL ROAD PICKING AND DROPPING OF PASSENGERS ALONG THE WAY, RIGHT INTO STONEBRIDGE DRIVE PICKING AND DROPPING OF PASSENGERS ALONG THE WAY, (LEFT INTO ACARA STREET PICKING AND DROPPING OF PASSENGERS ALONG THE WAY, LEFT INTO SPIRE STREET PICKING AND DROPPING OF PASSENGERS ALONG THE WAY, RIGHT INTO PHOENIX PICKING AND DROPPING OF PASSENGERS ALONG THE WAY) OR ALONG STONEBRIDGE DRIVE PICKING AND DROPPING OF PASSENGERS ALONG THE WAY, RIGHT INTO PHOENIX HIGHWAY (SPINE ROAD) PICKING AND DROPPING OF PASSENGERS ALONG THE WAY, RIGHT INTO R102 (CHRIS HANI ROAD) PICKING AND DROPPING OF PASSENGERS ALONG THE WAY, ALONG R102 PICKING AND DROPPING OF PASSENGERS ALONG THE WAY, RIGHT INTO MOUNT MORIAH DRIVE PICKING AND DROPPING OF PASSENGERS ALONG THE WAY, LEFT INTO SIMUNYE AVENUE PICKING AND DROPPING OF PASSENGERS ALONG THE WAY, LEFT INTO INDEPENDENCE SQUARE PICKING AND DROPPING OF PASSENGERS ALONG THE WAY AND BACK TO STOP STREET PICKING AND DROPPING OF PASSENGERS ALONG THE WAY, ACROSS INTO MELA STREET PICKING AND DROPPING OF PASSENGERS ALONG THE WAY, LEFT INTO MOUNT MORIAH DRIVE PICKING AND DROPPING OF PASSENGERS ALONG THE WAY, AT THE TRAFFIC CIRCLE PICKING AND DROPPING OF PASSENGERS ALONG THE WAY, LEFT INTO IDOLOFIYA DRIVE PICKING AND DROPPING OF PASSENGERS ALONG THE WAY, RIGHT INTO IMBATHI WAY PICKING AND DROPPING OF PASSENGERS ALONG THE WAY, LEFT INTO UMKHABA ROAD PICKING AND DROPPING OF PASSENGERS ALONG THE WAY, RIGHT INTO IDOLOFIYA DRIVE PICKING AND DROPPING OF PASSENGERS ALONG THE WAY, LEFT INTO INQAYI PLACE PICKING AND DROPPING OF PASSENGERS ALONG THE WAY, RIGHT INTO UMSOLO PLACE PICKING AND DROPPING OF PASSENGERS ALONG THE WAY, LEFT INTO IDOLOFIYA DRIVE PICKING AND DROPPING OF PASSENGERS ALONG THE WAY, LEFT INTO VELABAHLEKE ROAD PICKING AND DROPPING OF PASSENGERS ALONG THE WAY, RIGHT INTO ISIAHLA DRIVE PICKING AND DROPPING OF PASSENGERS ALONG THE WAY, RIGHT INTO UBUKHWEBEZANE AVENUE PICKING AND DROPPING OF PASSENGERS ALONG THE WAY, RIGHT INTO UMNUNGWANE STREET PICKING AND DROPPING OF PASSENGERS ALONG THE WAY, LEFT INTO IDOLOFIYA DRIVE PICKING AND DROPPING OF PASSENGERS ALONG THE WAY, RIGHT INTO MOUNT MORIAH PICKING AND DROPPING OF PASSENGERS ALONG THE WAY, RIGHT INTO R102 (CHRIS HANI ROAD) PICKING AND DROPPING OF PASSENGERS ALONG THE WAY, RIGHT INTO CURNICK NDLOVU HIGHWAY DROPPING OF PASSENGERS ALONG THE WAY, PROCEED TO BRIDGE CITY OFFRAMP DROPPING OF PASSENGERS ALONG THE WAY, LEFT INTO NTUZUMA ACCESS ROAD DROPPING OF PASSENGERS ALONG THE WAY, LEFT INTO BRIDGE CITY BOULEVARD DROPPING OF PASSENGERS ALONG THE WAY, RIGHT INTO NKUNZANA ROAD DROPPING OF PASSENGERS ALONG THE WAY, LEFT INTO MAIN TAXI RANK AT BRIDGE CITY MALL DROPPING OF PASSENGERS ALONG THE WAY AND RETURN.

RETURN ROUTE

FROM OFFICIAL RANKS IN CANONGATE ROAD / WARWICK AVENUE AND SOLDIERS WAY TAXI RANK ONTO ONRAMP INTO N3, LEFT ONTO ONRAMP TO N2, ALONG N2 TURN LEFT ON OFF-RAMP TO:

RETURN ROUTE A

RIGHT INTO NORTH COAST ROAD, LEFT INTO OLD NORTH COAST ROAD (GLEN ANIL) PICKING AND DROPPING PASSENGERS ALONG THE WAY, RIGHT INTO (R102) (NORTH COAST ROAD) AND PROCEED TO ANY OF THE ABOVE-MENTIONED DESTINATIONS IN ROUTE A, PICKING AND DROPPING PASSENGERS ALONG THE WAY,

RETURN ROUTE B

LEFT INTO KWAMASHU HIGHWAY (M25), ALONG M25, LEFT ONTO DUFFS ROAD ONRAMP, RIGHT INTO R102 ALONG R102 AND PROCEED TO ANY OF THE ABOVE-MENTIONED DESTINATIONS IN ROUTE B, PICKING AND DROPPING PASSENGERS ALONG THE WAY.



transport

Department:
Transport
Province of KwaZulu-Natal

GAZETTE

LGKZNG23-2023-SEP

REGION: ALL

12.2	<p>KZPRERC2932809 - SOUTHGATE TO GATEWAY, UMHLANGA ROCKS AND LA LUCIA</p> <p>ROUTE A</p> <p>FROM SOUTHGATE TAXI RANK ON R102 (NEAR WHITEHOUSE SHOPPING CENTRE), PICKING AND DROPPING PASSENGERS ALONG THE WAY INTO R102, PICKING AND DROPPING PASSENGERS ALONG THE WAY, RIGHT INTO STONEBRIDGE DRIVE, PICKING AND DROPPING PASSENGERS ALONG THE WAY, LEFT INTO RISEGATE DRIVE, PICKING AND DROPPING PASSENGERS ALONG THE WAY, ALONG RISEGATE DRIVE, PICKING AND DROPPING PASSENGERS ALONG THE WAY, RIGHT AGAIN INTO RISEGATE DRIVE, PICKING AND DROPPING PASSENGERS ALONG THE WAY, LEFT INTO STONEBRIDGE DRIVE PICKING AND DROPPING PASSENGERS ALONG THE WAY, RIGHT INTO PARKMEAD AVENUE, PICKING AND DROPPING PASSENGERS ALONG THE WAY, RIGHT INTO GREENBURY DRIVE, PICKING AND DROPPING PASSENGERS ALONG THE WAY, LEFT INTO TOWER ROAD, PICKING AND DROPPING PASSENGERS ALONG THE WAY, LEFT INTO CARDINAL ROAD, PICKING AND DROPPING PASSENGERS ALONG THE WAY, RIGHT INTO STONEBRIDGE DRIVE, PICKING AND DROPPING PASSENGERS ALONG THE WAY, LEFT INTO ACARA STREET, PICKING AND DROPPING PASSENGERS ALONG THE WAY, LEFT INTO SPIRE STREET, PICKING AND DROPPING PASSENGERS ALONG THE WAY, RIGHT INTO PHOENIX HIGHWAY, PICKING AND DROPPING PASSENGERS ALONG THE WAY OR ALONG STONEBRIDGE DRIVE, PICKING AND DROPPING PASSENGERS ALONG THE WAY, RIGHT INTO PHOENIX HIGHWAY, PICKING AND DROPPING PASSENGERS ALONG THE WAY, LEFT INTO REDBERRY DRIVE, PICKING AND DROPPING PASSENGERS ALONG THE WAY, RIGHT INTO ROCKFORD DRIVE, PICKING AND DROPPING PASSENGERS ALONG THE WAY, LEFT INTO CRANBROOK ROAD, PICKING AND DROPPING PASSENGERS ALONG THE WAY, RIGHT INTO CLAYFIELD DRIVE, PICKING AND DROPPING PASSENGERS ALONG THE WAY, LEFT INTO PHOENIX HIGHWAY, PICKING AND DROPPING PASSENGERS ALONG THE WAY, RIGHT INTO R102 (CHRIS HANI ROAD), PICKING AND DROPPING PASSENGERS ALONG THE WAY, RIGHT INTO MOUNT MORIAH DRIVE, PICKING AND DROPPING PASSENGERS ALONG THE WAY, LEFT INTO SIMUNYE AVENUE, PICKING AND DROPPING PASSENGERS ALONG THE WAY, LEFT INTO INDEPENDENCE SQUARE, PICKING AND DROPPING PASSENGERS ALONG THE WAY AND BACK TO STOP STREET, PICKING AND DROPPING PASSENGERS ALONG THE WAY, PROCEED INTO MELA STREET, PICKING AND DROPPING PASSENGERS ALONG THE WAY, LEFT INTO MOUNT MORIAH DRIVE, PICKING AND DROPPING PASSENGERS ALONG THE WAY, THE LEFT AT THE TRAFFIC CIRCLE, INTO IDOLOFIYA DRIVE, PICKING AND DROPPING PASSENGERS ALONG THE WAY, RIGHT INTO IMBATHI WAY, PICKING AND DROPPING PASSENGERS ALONG THE WAY, LEFT INTO UMKHABA ROAD, PICKING AND DROPPING PASSENGERS ALONG THE WAY, RIGHT INTO IDOLOFIYA DRIVE, PICKING AND DROPPING PASSENGERS ALONG THE WAY, LEFT INTO INQAYI PLACE, PICKING AND DROPPING PASSENGERS ALONG THE WAY, RIGHT INTO UMSOLO PLACE, PICKING AND DROPPING PASSENGERS ALONG THE WAY, LEFT INTO IDOLOFIYA DRIVE, PICKING AND DROPPING PASSENGERS ALONG THE WAY, LEFT INTO VELABAHLEKE ROAD, PICKING AND DROPPING PASSENGERS ALONG THE WAY, RIGHT INTO ISIHALLA DRIVE, PICKING AND DROPPING PASSENGERS ALONG THE WAY, RIGHT INTO UBUKHWEBEZANE AVENUE, PICKING AND DROPPING PASSENGERS ALONG THE WAY, RIGHT INTO UMUNGWANE STREET, PICKING AND DROPPING PASSENGERS ALONG THE WAY, LEFT INTO IDOLOFIYA DRIVE, PICKING AND DROPPING PASSENGERS ALONG THE WAY, RIGHT INTO MOUNT MORIAH DRIVE, PICKING AND DROPPING PASSENGERS ALONG THE WAY, RIGHT INTO R102 (CHRIS HANI ROAD), PICKING AND DROPPING PASSENGERS ALONG THE WAY, LEFT INTO CURNICK NDLOVU HIGHWAY, PICKING AND DROPPING PASSENGERS ALONG THE WAY, PROCEED INTO CHRIS HANI ROAD, PICKING AND DROPPING PASSENGERS ALONG THE WAY, LEFT INTO OLD NORTH COAST ROAD (CHRIS HANI ROAD), PICKING AND DROPPING PASSENGERS ALONG THE WAY, RIGHT INTO R102 (CHRIS HANI ROAD), PICKING AND DROPPING PASSENGERS ALONG THE WAY, RIGHT INTO MOUNT EDGEcombe DRIVE, PICKING AND DROPPING PASSENGERS ALONG THE WAY, LEFT INTO WOOLWORTH CRESCENT, DROPPING PASSENGERS ALONG THE WAY, LEFT INTO MILLENNIUM WAY, DROPPING PASSENGERS ALONG THE WAY, RIGHT INTO JUBILEE GROVE, DROPPING PASSENGERS ALONG THE WAY, RIGHT INTO TWILIGHT DRIVE, DROPPING PASSENGERS ALONG THE WAY, AT THE TRAFFIC CIRCLE EXIT INTO GATEWAY AVENUE DROPPING PASSENGERS ALONG THE WAY, STOP AT THE MAIN TAXI RANK AT GATEWAY, THEN LEFT INTO GATEWAY AVENUE, DROPPING PASSENGERS ALONG THE WAY, THEN TAKE THE 2ND EXIT AT THE TRAFFIC CIRCLE INTO SUGAR ROAD, DROPPING PASSENGERS ALONG THE WAY, THEN TAKE THE 2ND EXIT AT THE TRAFFIC CIRCLE INTO GATEWAY ROAD, DROPPING PASSENGERS ALONG THE WAY, THEN TAKE THE FIRST EXIT AT THE TRAFFIC CIRCLE INTO UMHLANGA ROCKS DRIVE DROPPING PASSENGERS ALONG THE WAY, THEN LEFT INTO UMHLANGA ROCK DRIVE, DROPPING PASSENGERS ALONG THE WAY, PROCEED TO HERWOOD DRIVE, DROPPING PASSENGERS ALONG THE WAY, RIGHT INTO HERALD DRIVE, DROPPING PASSENGERS ALONG THE WAY, RIGHT INTO PORTLAND DRIVE, DROPPING PASSENGERS ALONG THE WAY, LEFT INTO EGRET LANE, DROPPING PASSENGERS ALONG THE WAY, LEFT INTO NEWLANDS DRIVE, DROPPING PASSENGERS ALONG THE WAY, RIGHT INTO LAGOON DRIVE, DROPPING PASSENGERS ALONG THE WAY, RIGHT INTO LIGHT HOUSE ROAD, DROPPING PASSENGERS ALONG THE WAY, PROCEED TO UMHLANGA ROCKS DRIVE, DROPPING PASSENGERS ALONG THE WAY, AT THE TRAFFIC CIRCLE LEFT INTO UMHLANGA ROCKS DRIVE, DROPPING PASSENGERS ALONG THE WAY, TURN RIGHT AT THE NEXT TRAFFIC CIRCLE, DROPPING PASSENGERS ALONG THE WAY, LEFT AT THE NEXT TRAFFIC CIRCLE, DROPPING PASSENGERS ALONG THE WAY AND RIGHT INTO THE MAIN TAXI RANK AT GATEWAY SHOPPING MALL, DROPPING PASSENGERS ALONG THE WAY AND RETURN.</p> <p>ALTERNATIVE ROUTE</p> <p>ROUTE B</p> <p>FROM SOUTHGATE TAXI RANK ON R102 (NEAR WHITEHOUSE SHOPPING CENTRE), PICKING AND DROPPING PASSENGERS ALONG THE WAY INTO R102, PICKING AND DROPPING PASSENGERS ALONG THE WAY, RIGHT INTO STONEBRIDGE DRIVE, PICKING AND DROPPING PASSENGERS ALONG THE WAY, LEFT INTO RISEGATE DRIVE, PICKING AND DROPPING PASSENGERS ALONG THE WAY, ALONG RISEGATE DRIVE, PICKING AND DROPPING PASSENGERS ALONG THE WAY, RIGHT AGAIN INTO RISEGATE DRIVE, PICKING AND DROPPING PASSENGERS ALONG THE WAY, LEFT INTO STONEBRIDGE DRIVE PICKING AND DROPPING PASSENGERS ALONG THE WAY, RIGHT INTO PARKMEAD AVENUE, PICKING AND DROPPING PASSENGERS ALONG THE WAY, RIGHT INTO GREENBURY DRIVE, PICKING AND DROPPING PASSENGERS ALONG THE WAY, LEFT INTO TOWER ROAD, PICKING AND DROPPING PASSENGERS ALONG THE WAY, LEFT INTO CARDINAL ROAD, PICKING AND DROPPING PASSENGERS ALONG THE WAY, RIGHT INTO STONEBRIDGE DRIVE, PICKING AND DROPPING PASSENGERS ALONG THE WAY, LEFT INTO ACARA STREET, PICKING AND DROPPING PASSENGERS ALONG THE WAY, LEFT INTO SPIRE STREET, PICKING AND DROPPING PASSENGERS ALONG THE WAY, RIGHT INTO PHOENIX HIGHWAY, PICKING AND DROPPING PASSENGERS ALONG THE WAY OR ALONG STONEBRIDGE DRIVE, PICKING AND DROPPING PASSENGERS ALONG THE WAY, RIGHT INTO PHOENIX HIGHWAY, PICKING AND DROPPING PASSENGERS ALONG THE WAY, LEFT INTO REDBERRY DRIVE, PICKING AND DROPPING PASSENGERS ALONG THE WAY, RIGHT INTO ROCKFORD DRIVE, PICKING AND DROPPING PASSENGERS ALONG THE WAY, LEFT INTO CRANBROOK ROAD, PICKING AND DROPPING PASSENGERS ALONG THE WAY, RIGHT INTO CLAYFIELD DRIVE, PICKING AND DROPPING PASSENGERS ALONG THE WAY, LEFT INTO PHOENIX HIGHWAY, PICKING AND DROPPING PASSENGERS ALONG THE WAY, RIGHT INTO R102 (CHRIS HANI ROAD), PICKING AND DROPPING PASSENGERS ALONG THE WAY, RIGHT INTO MOUNT MORIAH DRIVE, PICKING AND DROPPING PASSENGERS ALONG THE WAY, LEFT INTO SIMUNYE AVENUE, PICKING AND DROPPING PASSENGERS ALONG THE WAY, LEFT INTO INDEPENDENCE SQUARE, PICKING AND DROPPING PASSENGERS ALONG THE WAY, RIGHT INTO OLD NORTH COAST ROAD (CHRIS HANI ROAD), PICKING AND DROPPING PASSENGERS ALONG THE WAY, LEFT INTO SNEEZEWOOD LANE, PICKING AND DROPPING PASSENGERS ALONG THE WAY, RIGHT INTO GLEN ANIL STREET, PICKING AND DROPPING PASSENGERS ALONG THE WAY LEFT INTO THE CURL, DROPPING PASSENGERS ALONG THE WAY, RIGHT INTO SUGARFARM TRAIL, DROPPING PASSENGERS ALONG THE WAY RIGHT INTO VILLAGE WAY, DROPPING PASSENGERS ALONG THE WAY, LEFT INTO UMHLANGA ROCKS DRIVE, DROPPING PASSENGERS ALONG THE WAY, RIGHT INTO ARMSTRONG AVENUE, DROPPING PASSENGERS ALONG THE WAY, LEFT INTO LA LUCIA TAXI RANK, DROPPING PASSENGERS ALONG THE WAY, AND RETURN TO ARMSTRONG AVENUE, DROPPING PASSENGERS ALONG THE WAY, RIGHT INTO RIDGE ROAD DROPPING PASSENGERS ALONG THE WAY, RIGHT INTO MELKOUT PLACE, DROPPING PASSENGERS ALONG THE WAY, LEFT INTO FOREST DRIVE, DROPPING PASSENGERS ALONG THE WAY, PROCEED TO MARINE DRIVE, DROPPING PASSENGERS ALONG THE WAY LEFT INTO OCEAN WAY, DROPPING PASSENGERS ALONG THE WAY, RIGHT INTO LAGOON DRIVE, DROPPING PASSENGERS ALONG THE WAY, LEFT INTO LIGHT HOUSE ROAD, DROPPING PASSENGERS ALONG THE WAY, RIGHT INTO RIDGE ROAD, DROPPING PASSENGERS ALONG THE WAY, RIGHT INTO RIDGE ROAD TAXI RANK IN UMHLANGA, DROPPING PASSENGERS ALONG THE WAY, THEN EXIT RANK, THEN TURN RIGHT INTO LIGHT HOUSE ROAD, DROPPING PASSENGERS ALONG THE WAY, PROCEED TO UMHLANGA ROCKS DRIVE, DROPPING PASSENGERS ALONG THE WAY, AT THE TRAFFIC CIRCLE LEFT INTO UMHLANGA ROCKS DRIVE, DROPPING PASSENGERS ALONG THE WAY, AT THE NEXT TRAFFIC CIRCLE TURN RIGHT, DROPPING PASSENGERS ALONG THE WAY THEN LEFT AT THE NEXT TRAFFIC CIRCLE, DROPPING PASSENGERS ALONG THE WAY AND PROCEED TO THE MAIN TAXI RANK AT GATEWAY SHOPPING MALL, DROPPING PASSENGERS ALONG THE WAY AND RETURN.</p>
------	---



transport

Department:
Transport
Province of KwaZulu-Natal

GAZETTE

LGKZNG23-2023-SEP

REGION: ALL

12.3

KZPRERC2932858 - SOUTHGATE TO VERULAM

ROUTE A

FROM SOUTHGATE TAXI RANK AT WHITEHOUSE, PICKING AND DROPPING PASSENGERS ALONG THE WAY, LEFT INTO CHRIS HANI ROAD, PICKING AND DROPPING PASSENGERS ALONG THE WAY, LEFT INTO OLD NORTH COAST ROAD (CHRIS HANI ROAD), PICKING AND DROPPING PASSENGERS ALONG THE WAY, LEFT INTO SNEEZEWOOD LANE, PICKING AND DROPPING PASSENGERS ALONG THE WAY, RIGHT INTO GLEN ANIL ST., PICKING AND DROPPING PASSENGERS ALONG THE WAY, THEN 'U' TURN AT PLANE ST., BACK INTO GLEN ANIL ST., PICKING AND DROPPING PASSENGERS ALONG THE WAY, LEFT INTO SNEEZEWOOD LN, PICKING AND DROPPING PASSENGERS ALONG THE WAY, LEFT INTO OLD NORTH COAST ROAD, PICKING AND DROPPING PASSENGERS ALONG THE WAY, LEFT INTO CYPRESS DRIVE, PICKING AND DROPPING PASSENGERS ALONG THE WAY, THEN 'U' TURN AT WISTARIA GROVE, BACK INTO CYPRESS DRIVE, PICKING AND DROPPING PASSENGERS ALONG THE WAY, LEFT INTO OLD NORTH COAST ROAD, PICKING AND DROPPING PASSENGERS ALONG THE WAY, RIGHT INTO COLUMBINE PLACE, PICKING AND DROPPING PASSENGERS ALONG THE WAY, LEFT INTO OLD NORTH COAST ROAD, PICKING AND DROPPING PASSENGERS ALONG THE WAY, RIGHT INTO CHRIS HANI ROAD, PICKING AND DROPPING PASSENGERS ALONG THE WAY, RIGHT INTO HILLHEAD DRIVE, PICKING AND DROPPING PASSENGERS ALONG THE WAY, RIGHT INTO SIPHOSETHU DRIVE, PICKING AND DROPPING PASSENGERS ALONG THE WAY, LEFT INTO SIPHOSETHU DR, PICKING AND DROPPING PASSENGERS ALONG THE WAY, LEFT INTO FLANDERS DRIVE, PICKING AND DROPPING PASSENGERS ALONG THE WAY, RIGHT INTO MARSHALL DRIVE, PICKING AND DROPPING PASSENGERS ALONG THE WAY, PICKING AND DROPPING PASSENGERS ALONG THE WAY, RIGHT INTO SUCROSE CRESCENT, PICKING AND DROPPING PASSENGERS ALONG THE WAY, LEFT INTO CHRIS HANI ROAD, PICKING AND DROPPING PASSENGERS ALONG THE WAY, FORWARD INTO OLD MAIN ROAD, DROPPING PASSENGERS ALONG THE WAY, LEFT INTO JABU NGCOBO DRIVE, PICKING AND DROPPING PASSENGERS ALONG THE WAY, FORWARD INTO IRELAND STREET, DROPPING PASSENGERS ALONG THE WAY, LEFT INTO IRELAND STREET TAXI RANK NEXT TO SHOPRITE U SAVE, DROPPING PASSENGERS ALONG THE WAY

RETURN ROUTE.

FROM IRELAND STREET TAXI RANK NEXT TO SHOPRITE U SAVE, DROPPING PASSENGERS ALONG THE WAY, FOLLOW THE ROUTE SHOWN ABOVE TO RETURN TO SOUTHGATE TAXI RANK AT WHITEHOUSE

ALTERNATIVE ROUTE

ROUTE B

FROM SOUTHGATE TAXI RANK AT WHITEHOUSE, PICKING AND DROPPING PASSENGERS ALONG THE WAY, LEFT INTO CHRIS HANI ROAD, PICKING AND DROPPING PASSENGERS ALONG THE WAY, RIGHT INTO MOUNT MORIAH DRIVE, PICKING AND DROPPING PASSENGERS ALONG THE WAY, LEFT INTO SIMUNYE AVENUE, PICKING AND DROPPING PASSENGERS ALONG THE WAY, LEFT INTO INDEPENDENCE SQUARE, PICKING AND DROPPING PASSENGERS ALONG THE WAY AND BACK TO STOP STREET, PICKING AND DROPPING PASSENGERS ALONG THE WAY, PROCEED INTO MELA STREET, PICKING AND DROPPING PASSENGERS ALONG THE WAY, LEFT INTO MOUNT MORIAH DRIVE, PICKING AND DROPPING PASSENGERS ALONG THE WAY, THE LEFT AT THE TRAFFIC CIRCLE, INTO IDOLOFIYA DRIVE, PICKING AND DROPPING PASSENGERS ALONG THE WAY, RIGHT INTO IMBATHI WAY, PICKING AND DROPPING PASSENGERS ALONG THE WAY, LEFT INTO UMKHABA ROAD, PICKING AND DROPPING PASSENGERS ALONG THE WAY, RIGHT INTO IDOLOFIYA DRIVE, PICKING AND DROPPING PASSENGERS ALONG THE WAY, LEFT INTO INQAYI PLACE, PICKING AND DROPPING PASSENGERS ALONG THE WAY, RIGHT INTO UMSOLO PLACE, PICKING AND DROPPING PASSENGERS ALONG THE WAY, LEFT INTO IDOLOFIYA DRIVE, PICKING AND DROPPING PASSENGERS ALONG THE WAY, LEFT INTO VELABAHLEKE ROAD, PICKING AND DROPPING PASSENGERS ALONG THE WAY, RIGHT INTO ISIAHLA DRIVE, PICKING AND DROPPING PASSENGERS ALONG THE WAY, RIGHT INTO UBUKHWEBEZANE AVENUE, PICKING AND DROPPING PASSENGERS ALONG THE WAY, RIGHT INTO UMUNGWANE STREET, PICKING AND DROPPING PASSENGERS ALONG THE WAY, LEFT INTO IDOLOFIYA DRIVE, PICKING AND DROPPING PASSENGERS ALONG THE WAY, RIGHT INTO MOUNT MORIAH DRIVE, PICKING AND DROPPING PASSENGERS ALONG THE WAY, LEFT INTO NORTH COAST ROAD (CHRIS HANI ROAD), PICKING AND DROPPING PASSENGERS ALONG THE WAY, RIGHT INTO OLD NORTH COAST ROAD (CHRIS HANI ROAD), PICKING AND DROPPING PASSENGERS ALONG THE WAY, LEFT INTO SNEEZEWOOD LANE, PICKING AND DROPPING PASSENGERS ALONG THE WAY, RIGHT INTO GLEN ANIL ST., PICKING AND DROPPING PASSENGERS ALONG THE WAY, THEN 'U' TURN AT PLANE ST., BACK INTO GLEN ANIL ST., PICKING AND DROPPING PASSENGERS ALONG THE WAY, LEFT INTO SNEEZEWOOD LN, PICKING AND DROPPING PASSENGERS ALONG THE WAY, LEFT INTO OLD NORTH COAST ROAD, PICKING AND DROPPING PASSENGERS ALONG THE WAY, LEFT INTO CYPRESS DRIVE, PICKING AND DROPPING PASSENGERS ALONG THE WAY, THEN 'U' TURN AT WISTARIA GROVE, BACK INTO CYPRESS DRIVE, PICKING AND DROPPING PASSENGERS ALONG THE WAY, LEFT INTO OLD NORTH COAST ROAD, PICKING AND DROPPING PASSENGERS ALONG THE WAY, RIGHT INTO COLUMBINE PLACE, PICKING AND DROPPING PASSENGERS ALONG THE WAY, LEFT INTO OLD NORTH COAST ROAD, PICKING AND DROPPING PASSENGERS ALONG THE WAY, RIGHT INTO CHRIS HANI ROAD, PICKING AND DROPPING PASSENGERS ALONG THE WAY, RIGHT INTO HILLHEAD DRIVE, PICKING AND DROPPING PASSENGERS ALONG THE WAY, RIGHT INTO SIPHOSETHU DRIVE, PICKING AND DROPPING PASSENGERS ALONG THE WAY, LEFT INTO SIPHOSETHU DR, PICKING AND DROPPING PASSENGERS ALONG THE WAY, LEFT INTO FLANDERS DRIVE, PICKING AND DROPPING PASSENGERS ALONG THE WAY, RIGHT INTO MARSHALL DRIVE, PICKING AND DROPPING PASSENGERS ALONG THE WAY, RIGHT INTO SUCROSE CRESCENT, PICKING AND DROPPING PASSENGERS ALONG THE WAY, LEFT INTO CHRIS HANI ROAD, PICKING AND DROPPING PASSENGERS ALONG THE WAY, FORWARD INTO OLD MAIN ROAD, DROPPING PASSENGERS ALONG THE WAY, LEFT INTO JABU NGCOBO DRIVE, DROPPING PASSENGERS ALONG THE WAY, FORWARD INTO IRELAND STREET, LEFT INTO IRELAND STREET TAXI RANK NEXT TO SHOPRITE U SAVE.

RETURN ROUTE.

FROM IRELAND STREET TAXI RANK NEXT TO SHOPTITE U SAVE, DROPPING PASSENGERS ALONG THE WAY, FOLLOW THE ROUTE SHOWN ABOVE TO RETURN TO UNOFFICIAL TAXI RANK AT WHITEHOUSE.



transport

Department:
Transport
Province of KwaZulu-Natal

GAZETTE

LGKZNG23-2023-SEP

REGION: ALL

12.4	<p>KZPRERC2932907 - SOUTHGATE TO DURBAN (AMENDMENT OF ROUTE)</p> <p>ROUTE A</p> <p>FROM SOUTHGATE TAXI RANK ON R102 (CHRIS HANI ROAD) (NEAR WHITEHOUSE SHOPPING CENTRE) INTO R102, PICKING & DROPPING PASSENGERS ALONG THE WAY, RIGHT INTO STONEBRIDGE DRIVE, PICKING & DROPPING PASSENGERS ALONG THE WAY, LEFT INTO RISEGATE DRIVE, PICKING & DROPPING PASSENGERS ALONG THE WAY, ALONG RISEGATE DRIVE, PICKING & DROPPING PASSENGERS ALONG THE WAY, RIGHT INTO RISEGATE DRIVE, PICKING & DROPPING PASSENGERS ALONG THE WAY, LEFT INTO STONEBRIDGE DRIVE, PICKING & DROPPING PASSENGERS ALONG THE WAY, RIGHT INTO PARKMEAD AVENUE, PICKING & DROPPING PASSENGERS ALONG THE WAY, RIGHT INTO GREENBURY DRIVE, PICKING & DROPPING PASSENGERS ALONG THE WAY, LEFT INTO TOWER ROAD, PICKING & DROPPING PASSENGERS ALONG THE WAY, LEFT INTO CARDINAL ROAD, PICKING & DROPPING PASSENGERS ALONG THE WAY, RIGHT INTO STONEBRIDGE DRIVE, PICKING & DROPPING PASSENGERS ALONG THE WAY, LEFT INTO ARCARA STREET, PICKING & DROPPING PASSENGERS ALONG THE WAY, LEFT INTO SPIRE STREET, PICKING & DROPPING PASSENGERS ALONG THE WAY, RIGHT INTO PHOENIX HIGHWAY (SPINE ROAD), PICKING & DROPPING PASSENGERS ALONG THE WAY, RIGHT INTO R102 (CHRIS HANI ROAD), PICKING & DROPPING PASSENGERS ALONG THE WAY, LEFT INTO OLD NORTH COAST ROAD (GLEN ANIL), PICKING & DROPPING PASSENGERS ALONG THE WAY, LEFT INTO NORTH COAST ROAD INTO UMGENI ROAD INTO SOLDIERS WAY TAXI RANK OR INTO SOLDIERS WAY, RIGHT INTO PINE STREET, DROPPING PASSENGERS ALONG THE WAY, RIGHT INTO FIELD STREET, DROPPING PASSENGERS ALONG THE WAY, INTO SOLDIERS WAY TAXI RANK OR RIGHT LEOPOLD STREET, DROPPING PASSENGERS ALONG THE WAY, RIGHT INTO WARWICK AVENUE, DROPPING PASSENGERS ALONG THE WAY, LEFT INTO ETNA LANE DROPPING PASSENGERS ALONG THE WAY, AND PROCEED TO CANONGATE ROAD/ WARWICK AVENUE TAXI RANK.</p> <p>ALTERNATIVE ROUTE</p> <p>ROUTE B</p> <p>FROM SOUTHGATE TAXI RANK ON R102 (NEAR WHITEHOUSE SHOPPING CENTRE), PICKING AND DROPPING OF PASSENGERS ALONG THE INNER CIRCLE ROUTES INDICATED ABOVE, INTO PHOENIX HIGHWAY, PICKING & DROPPING PASSENGERS ALONG THE WAY, RIGHT INTO R102, PICKING & DROPPING PASSENGERS ALONG THE WAY, RIGHT INTO MOUNT MORIAH DRIVE, PICKING & DROPPING PASSENGERS ALONG THE WAY, LEFT INTO SIMUNYE AVENUE, PICKING & DROPPING PASSENGERS ALONG THE WAY, BACK RIGHT INTO MOUNT MORIAH DRIVE, PICKING & DROPPING PASSENGERS ALONG THE WAY, RIGHT INTO R102, PICKING & DROPPING PASSENGERS ALONG THE WAY, LEFT INTO KWA MASHU HIGHWAY (M25), RIGHT INTO THE NATIONAL ROUTE (N2), ALONG THE N2, LEFT INTO AN ON-RAMP TO THE BEREA ROAD NORTH OR PROCEED STRAIGHT ALONG THE N3, OLD CUTCH ROAD, DROPPING PASSENGERS ALONG THE WAY, INTO ALICE STREET RIGHT INTO MARKET ROAD, DROPPING PASSENGERS ALONG THE WAY, RIGHT INTO LEOPOLD STREET, DROPPING PASSENGERS ALONG THE WAY, RIGHT INTO WARWICK AVENUE, DROPPING PASSENGERS ALONG THE WAY, LEFT INTO ETNA LANE, DROPPING PASSENGERS ALONG THE WAY, AND PROCEED TO CANONGATE ROAD/ WARWICK AVENUE TAXI RANK OR ALONG ALICE STREET, DROPPING PASSENGERS ALONG THE WAY, RIGHT INTO SOLDIERS WAY, DROPPING PASSENGERS ALONG THE WAY, INTO SOLDIERS WAY INTO SOLDIERS WAY TAXI RANK OR PROCEED ALONG SOLDIERS WAY, RIGHT INTO PINE STREET, DROPPING PASSENGERS ALONG THE WAY, RIGHT INTO FIELD STREET, DROPPING PASSENGERS ALONG THE WAY, AND PROCEED TO SOLDIERS WAY TAXI RANK.</p>
12.5	<p>KZPRERC2932956 - SOUTHGATE TO KWAMASHU STATION RANK (AMENDMENT OF ROUTE)</p> <p>ROUTE A</p> <p>FROM SOUTHGATE TAXI RANK ON R102 (NEAR WHITEHOUSE SHOPPING CENTRE) INTO R102, PICKING AND DROPPING OF PASSENGERS ALONG THE WAY, RIGHT INTO STONEBRIDGE DRIVE, PICKING AND DROPPING OF PASSENGERS ALONG THE WAY, LEFT INTO RISEGATE DRIVE, PICKING AND DROPPING OF PASSENGERS ALONG THE WAY, RIGHT AGAIN INTO RISEGATE DRIVE, PICKING AND DROPPING OF PASSENGERS ALONG THE WAY, LEFT INTO STONEBRIDGE DRIVE, PICKING AND DROPPING OF PASSENGERS ALONG THE WAY, RIGHT INTO PARK MEAD AVENUE, PICKING AND DROPPING OF PASSENGERS ALONG THE WAY, RIGHT INTO GREENBURY DRIVE, PICKING AND DROPPING OF PASSENGERS ALONG THE WAY, LEFT INTO TOWER ROAD, PICKING AND DROPPING OF PASSENGERS ALONG THE WAY, LEFT INTO CARDINAL ROAD, PICKING AND DROPPING OF PASSENGERS ALONG THE WAY, RIGHT INTO STONEBRIDGE DRIVE, PICKING AND DROPPING OF PASSENGERS ALONG THE WAY, (LEFT INTO ACARA STREET, PICKING AND DROPPING OF PASSENGERS ALONG THE WAY, LEFT INTO SPIRE STREET, PICKING AND DROPPING OF PASSENGERS ALONG THE WAY, RIGHT INTO PHOENIX HIGHWAY, PICKING AND DROPPING OF PASSENGERS ALONG THE WAY) OR ALONG STONEBRIDGE DRIVE RIGHT INTO PHOENIX HIGHWAY (SPINE ROAD), PICKING AND DROPPING OF PASSENGERS ALONG THE WAY, RIGHT INTO R102 (CHRIS HANI ROAD), PICKING AND DROPPING OF PASSENGERS ALONG THE WAY, RIGHT INTO MOUNT MORIAH DRIVE, PICKING AND DROPPING OF PASSENGERS ALONG THE WAY, LEFT INTO SIMUNYE AVENUE, PICKING AND DROPPING OF PASSENGERS ALONG THE WAY, LEFT INTO INDEPENDENCE SQUARE, PICKING AND DROPPING OF PASSENGERS ALONG THE WAY AND BACK TO STOP STREET, PICKING AND DROPPING OF PASSENGERS ALONG THE WAY, PROCEED INTO MELA STREET, PICKING AND DROPPING OF PASSENGERS ALONG THE WAY, LEFT INTO MOUNT MORIAH DRIVE, PICKING AND DROPPING OF PASSENGERS ALONG THE WAY AT THE TRAFFIC CIRCLE, LEFT INTO IDOLOFIYA DRIVE, PICKING AND DROPPING OF PASSENGERS ALONG THE WAY, RIGHT INTO IMBATHA WAY, PICKING AND DROPPING OF PASSENGERS ALONG THE WAY, LEFT INTO UMKHABA ROAD, PICKING AND DROPPING OF PASSENGERS ALONG THE WAY, RIGHT INTO IDOLOFIYA DRIVE, PICKING AND DROPPING OF PASSENGERS ALONG THE WAY, LEFT INTO INQAYI PLACE, PICKING AND DROPPING OF PASSENGERS ALONG THE WAY, RIGHT INTO UMSOLO PLACE, PICKING AND DROPPING OF PASSENGERS ALONG THE WAY, LEFT INTO IDOLOFIYA DRIVE, PICKING AND DROPPING OF PASSENGERS ALONG THE WAY, LEFT INTO VELABAHLEKE ROAD, PICKING AND DROPPING OF PASSENGERS ALONG THE WAY, RIGHT INTO ISIAHAHA DRIVE, PICKING AND DROPPING OF PASSENGERS ALONG THE WAY, RIGHT INTO UMNUNGWANE STREET, PICKING AND DROPPING OF PASSENGERS ALONG THE WAY, LEFT INTO IDOLOFIYA DRIVE, PICKING AND DROPPING OF PASSENGERS ALONG THE WAY, RIGHT INTO MOUNT MORIAH DRIVE, PICKING AND DROPPING OF PASSENGERS ALONG THE WAY, LEFT INTO R102 (CHRIS HANI ROAD), PICKING AND DROPPING OF PASSENGERS ALONG THE WAY, RIGHT INTO CHRIS HANI ROAD, PICKING AND DROPPING OF PASSENGERS ALONG THE WAY, RIGHT INTO CHRIS HANI ROAD, PICKING AND DROPPING OF PASSENGERS ALONG THE WAY, STRAIGHT INTO CURNICK NDLOVU HIGHWAY (M25), DROPPING OF PASSENGERS ALONG THE WAY, LEFT INTO MALANDELA ROAD, DROPPING OF PASSENGERS ALONG THE WAY, STRAIGHT TO MAIN TAXI RANK AT KWAMASHU STATION, DROPPING OF PASSENGERS ALONG THE WAY AND RETURN.</p> <p>ALTERNATIVE ROUTE (RANK AMENDMENT)</p> <p>ROUTE B</p> <p>FROM SOUTHGATE TAXI RANK ON R102 (NEAR WHITEHOUSE SHOPPING CENTRE) INTO R102, PICKING AND DROPPING OF PASSENGERS ALONG THE WAY, RIGHT INTO STONEBRIDGE DRIVE, PICKING AND DROPPING OF PASSENGERS ALONG THE WAY, LEFT INTO RISEGATE DRIVE, PICKING AND DROPPING OF PASSENGERS ALONG THE WAY, RIGHT AGAIN INTO RISEGATE DRIVE, PICKING AND DROPPING OF PASSENGERS ALONG THE WAY, LEFT INTO STONEBRIDGE DRIVE, PICKING AND DROPPING OF PASSENGERS ALONG THE WAY, RIGHT INTO PARK MEAD AVENUE, PICKING AND DROPPING OF PASSENGERS ALONG THE WAY, RIGHT INTO GREENBURY DRIVE, PICKING AND DROPPING OF PASSENGERS ALONG THE WAY, LEFT INTO TOWER ROAD, PICKING AND DROPPING OF PASSENGERS ALONG THE WAY, LEFT INTO CARDINAL ROAD, PICKING AND DROPPING OF PASSENGERS ALONG THE WAY, RIGHT INTO STONEBRIDGE DRIVE, PICKING AND DROPPING OF PASSENGERS ALONG THE WAY, (LEFT INTO ACARA STREET, PICKING AND DROPPING OF PASSENGERS ALONG THE WAY, LEFT INTO SPIRE STREET, PICKING AND DROPPING OF PASSENGERS ALONG THE WAY, RIGHT INTO PHOENIX HIGHWAY, PICKING AND DROPPING OF PASSENGERS ALONG THE WAY) OR ALONG STONEBRIDGE DRIVE RIGHT INTO PHOENIX HIGHWAY (SPINE ROAD), PICKING AND DROPPING OF PASSENGERS ALONG THE WAY, RIGHT INTO R102 (CHRIS HANI ROAD), PICKING AND DROPPING OF PASSENGERS ALONG THE WAY, RIGHT INTO MOUNT MORIAH DRIVE, PICKING AND DROPPING OF PASSENGERS ALONG THE WAY, LEFT INTO SIMUNYE AVENUE, PICKING AND DROPPING OF PASSENGERS ALONG THE WAY, LEFT INTO INDEPENDENCE SQUARE, PICKING AND DROPPING OF PASSENGERS ALONG THE WAY AND BACK TO STOP STREET, PICKING AND DROPPING OF PASSENGERS ALONG THE WAY, PROCEED INTO MELA STREET, PICKING AND DROPPING OF PASSENGERS ALONG THE WAY, LEFT INTO MOUNT MORIAH DRIVE, PICKING AND DROPPING OF PASSENGERS ALONG THE WAY AT THE TRAFFIC CIRCLE, LEFT INTO IDOLOFIYA DRIVE, PICKING AND DROPPING OF PASSENGERS ALONG THE WAY, RIGHT INTO IMBATHA WAY, PICKING AND DROPPING OF PASSENGERS ALONG THE WAY, LEFT INTO UMKHABA ROAD, PICKING AND DROPPING OF PASSENGERS ALONG THE WAY, RIGHT INTO IDOLOFIYA DRIVE, PICKING AND DROPPING OF PASSENGERS ALONG THE WAY, LEFT INTO INQAYI PLACE, PICKING AND DROPPING OF PASSENGERS ALONG THE WAY, RIGHT INTO UMSOLO PLACE, PICKING AND DROPPING OF PASSENGERS ALONG THE WAY, LEFT INTO IDOLOFIYA DRIVE, PICKING AND DROPPING OF PASSENGERS ALONG THE WAY, LEFT INTO VELABAHLEKE ROAD, PICKING AND DROPPING OF PASSENGERS ALONG THE WAY, RIGHT INTO ISIAHAHA DRIVE, PICKING AND DROPPING OF PASSENGERS ALONG THE WAY, RIGHT INTO UMNUNGWANE STREET, PICKING AND DROPPING OF PASSENGERS ALONG THE WAY, LEFT INTO IDOLOFIYA DRIVE, PICKING AND DROPPING OF PASSENGERS ALONG THE WAY, RIGHT INTO MOUNT MORIAH DRIVE, PICKING AND DROPPING OF PASSENGERS ALONG THE WAY, RIGHT INTO R102 (CHRIS HANI ROAD), PICKING AND DROPPING OF PASSENGERS ALONG THE WAY, STRAIGHT ACROSS TO DUFFS ROAD, DROPPING OF PASSENGERS ALONG THE WAY, STRAIGHT INTO DUMISANI MAKHAYE DRIVE, DROPPING OF PASSENGERS ALONG THE WAY, RIGHT INTO QUEEN NANDI DRIVE, DROPPING OF PASSENGERS ALONG THE WAY, LEFT INTO MALANDELA ROAD, DROPPING OF PASSENGERS ALONG THE WAY, STRAIGHT TO THE MAIN TAXI RANK AT KWAMASHU STATION, DROPPING OF PASSENGERS ALONG THE WAY AND RETURN.</p> <p>ALTERNATIVE ROUTE (RANK AMENDMENT)</p>



transport

Department:
Transport
Province of KwaZulu-Natal

GAZETTE

LGKZNG23-2023-SEP

REGION: ALL

ROUTE C

FROM SOUTHGATE TAXI RANK ON R102 (NEAR WHITEHOUSE SHOPPING CENTRE) INTO R102, PICKING AND DROPPING OF PASSENGERS ALONG THE WAY, RIGHT INTO STONEBRIDGE DRIVE, PICKING AND DROPPING OF PASSENGERS ALONG THE WAY, LEFT INTO RISEGATE DRIVE, PICKING AND DROPPING OF PASSENGERS ALONG THE WAY, RIGHT AGAIN INTO RISEGATE DRIVE, PICKING AND DROPPING OF PASSENGERS ALONG THE WAY, LEFT INTO STONEBRIDGE DRIVE, PICKING AND DROPPING OF PASSENGERS ALONG THE WAY, RIGHT INTO PARK MEAD AVENUE, PICKING AND DROPPING OF PASSENGERS ALONG THE WAY, RIGHT INTO GREENBURY DRIVE, PICKING AND DROPPING OF PASSENGERS ALONG THE WAY, LEFT INTO TOWER ROAD, PICKING AND DROPPING OF PASSENGERS ALONG THE WAY, LEFT INTO CARDINAL ROAD, PICKING AND DROPPING OF PASSENGERS ALONG THE WAY, RIGHT INTO STONEBRIDGE DRIVE, PICKING AND DROPPING OF PASSENGERS ALONG THE WAY, (LEFT INTO ACARA STREET, PICKING AND DROPPING OF PASSENGERS ALONG THE WAY, LEFT INTO SPIRE STREET, PICKING AND DROPPING OF PASSENGERS ALONG THE WAY, RIGHT INTO PHOENIX HIGHWAY (SPINE ROAD), PICKING AND DROPPING OF PASSENGERS ALONG THE WAY, RIGHT INTO R102 (CHRIS HANI ROAD), PICKING AND DROPPING OF PASSENGERS ALONG THE WAY, RIGHT INTO MOUNT MORIAH DRIVE, PICKING AND DROPPING OF PASSENGERS ALONG THE WAY, LEFT INTO SIMUNYE AVENUE, PICKING AND DROPPING OF PASSENGERS ALONG THE WAY, LEFT INTO INDEPENDENCE SQUARE, PICKING AND DROPPING OF PASSENGERS ALONG THE WAY AND BACK TO STOP STREET, PICKING AND DROPPING OF PASSENGERS ALONG THE WAY, PROCEED INTO MELA STREET, PICKING AND DROPPING OF PASSENGERS ALONG THE WAY, LEFT INTO MOUNT MORIAH DRIVE, PICKING AND DROPPING OF PASSENGERS ALONG THE WAY AT THE TRAFFIC CIRCLE, LEFT INTO IDOLOFIYA DRIVE, PICKING AND DROPPING OF PASSENGERS ALONG THE WAY, RIGHT INTO IMBATHA WAY, PICKING AND DROPPING OF PASSENGERS ALONG THE WAY, LEFT INTO UMKHABA ROAD, PICKING AND DROPPING OF PASSENGERS ALONG THE WAY, RIGHT INTO IDOLOFIYA DRIVE, PICKING AND DROPPING OF PASSENGERS ALONG THE WAY, LEFT INTO INQAYI PLACE, PICKING AND DROPPING OF PASSENGERS ALONG THE WAY, RIGHT INTO UMSOLO PLACE, PICKING AND DROPPING OF PASSENGERS ALONG THE WAY, LEFT INTO IDOLOFIYA DRIVE, PICKING AND DROPPING OF PASSENGERS ALONG THE WAY, LEFT INTO VELABAHLEKE ROAD, PICKING AND DROPPING OF PASSENGERS ALONG THE WAY, RIGHT INTO ISIAHLA DRIVE, PICKING AND DROPPING OF PASSENGERS ALONG THE WAY, RIGHT INTO UBUKHWEBEZANE AVENUE, PICKING AND DROPPING OF PASSENGERS ALONG THE WAY, RIGHT INTO UMNUNGWANE STREET, PICKING AND DROPPING OF PASSENGERS ALONG THE WAY, LEFT INTO IDOLOFIYA DRIVE, PICKING AND DROPPING OF PASSENGERS ALONG THE WAY, RIGHT INTO MOUNT MORIAH DRIVE, PICKING AND DROPPING OF PASSENGERS ALONG THE WAY, RIGHT INTO R102 (CHRIS HANI ROAD), PICKING AND DROPPING OF PASSENGERS ALONG THE WAY, STRAIGHT ACROSS TO DUMISANI MAKHAYE DRIVE, DROPPING OF PASSENGERS ALONG THE WAY, RIGHT INTO MALANDELA ROAD, DROPPING OF PASSENGERS ALONG THE WAY, STRAIGHT TO MAIN RANK AT KWAMASHU STATION, DROPPING OF PASSENGERS ALONG THE WAY AND RETURN, DROPPING OF PASSENGERS ALONG THE WAY,

ALTERNATIVE ROUTE (AMENDMENT OF ROUTE)

ROUTE D

FROM SOUTHGATE TAXI RANK ON R102 (NEAR WHITEHOUSE SHOPPING CENTRE) INTO R102, PICKING AND DROPPING OF PASSENGERS ALONG THE WAY, RIGHT INTO STONEBRIDGE DRIVE, PICKING AND DROPPING OF PASSENGERS ALONG THE WAY, LEFT INTO RISEGATE DRIVE, PICKING AND DROPPING OF PASSENGERS ALONG THE WAY, RIGHT AGAIN INTO RISEGATE DRIVE, PICKING AND DROPPING OF PASSENGERS ALONG THE WAY, LEFT INTO STONEBRIDGE DRIVE, PICKING AND DROPPING OF PASSENGERS ALONG THE WAY, RIGHT INTO PARK MEAD AVENUE, PICKING AND DROPPING OF PASSENGERS ALONG THE WAY, RIGHT INTO GREENBURY DRIVE, PICKING AND DROPPING OF PASSENGERS ALONG THE WAY, LEFT INTO TOWER ROAD, PICKING AND DROPPING OF PASSENGERS ALONG THE WAY, LEFT INTO CARDINAL ROAD, PICKING AND DROPPING OF PASSENGERS ALONG THE WAY, RIGHT INTO STONEBRIDGE DRIVE, PICKING AND DROPPING OF PASSENGERS ALONG THE WAY, LEFT INTO ACARA STREET, PICKING AND DROPPING OF PASSENGERS ALONG THE WAY, LEFT INTO SPIRE STREET, PICKING AND DROPPING OF PASSENGERS ALONG THE WAY, RIGHT INTO PHOENIX HIGHWAY (SPINE ROAD), PICKING AND DROPPING OF PASSENGERS ALONG THE WAY, RIGHT INTO R102 (CHRIS HANI ROAD), PICKING AND DROPPING OF PASSENGERS ALONG THE WAY, RIGHT INTO MOUNT MORIAH DRIVE, PICKING AND DROPPING OF PASSENGERS ALONG THE WAY, LEFT INTO SIMUNYE AVENUE, PICKING AND DROPPING OF PASSENGERS ALONG THE WAY, LEFT INTO INDEPENDENCE SQUARE, PICKING AND DROPPING OF PASSENGERS ALONG THE WAY AND BACK TO STOP STREET, PICKING AND DROPPING OF PASSENGERS ALONG THE WAY, PROCEED INTO MELA STREET, PICKING AND DROPPING OF PASSENGERS ALONG THE WAY, LEFT INTO MOUNT MORIAH DRIVE, PICKING AND DROPPING OF PASSENGERS ALONG THE WAY AT THE TRAFFIC CIRCLE, LEFT INTO IDOLOFIYA DRIVE, PICKING AND DROPPING OF PASSENGERS ALONG THE WAY, RIGHT INTO IMBATHA WAY, PICKING AND DROPPING OF PASSENGERS ALONG THE WAY, LEFT INTO UMKHABA ROAD, PICKING AND DROPPING OF PASSENGERS ALONG THE WAY, RIGHT INTO IDOLOFIYA DRIVE, PICKING AND DROPPING OF PASSENGERS ALONG THE WAY, LEFT INTO INQAYI PLACE, PICKING AND DROPPING OF PASSENGERS ALONG THE WAY, RIGHT INTO UMSOLO PLACE, PICKING AND DROPPING OF PASSENGERS ALONG THE WAY, LEFT INTO IDOLOFIYA DRIVE, PICKING AND DROPPING OF PASSENGERS ALONG THE WAY, LEFT INTO VELABAHLEKE ROAD, PICKING AND DROPPING OF PASSENGERS ALONG THE WAY, RIGHT INTO ISIAHLA DRIVE, PICKING AND DROPPING OF PASSENGERS ALONG THE WAY, RIGHT INTO UBUKHWEBEZANE AVENUE, PICKING AND DROPPING OF PASSENGERS ALONG THE WAY, RIGHT INTO UMNUNGWANE STREET, PICKING AND DROPPING OF PASSENGERS ALONG THE WAY, LEFT INTO IDOLOFIYA DRIVE, PICKING AND DROPPING OF PASSENGERS ALONG THE WAY, RIGHT INTO MOUNT MORIAH DRIVE, PICKING AND DROPPING OF PASSENGERS ALONG THE WAY, LEFT INTO R102 (CHRIS HANI ROAD), PICKING AND DROPPING OF PASSENGERS ALONG THE WAY, LEFT INTO PHOENIX HIGHWAY, PICKING AND DROPPING OF PASSENGERS ALONG THE WAY, LEFT INTO ABERDARE DRIVE, PICKING AND DROPPING OF PASSENGERS ALONG THE WAY, LEFT INTO ABERDARE DRIVE, PICKING AND DROPPING OF PASSENGERS ALONG THE WAY, LEFT INTO HUNSLET DRIVE, PICKING AND DROPPING OF PASSENGERS ALONG THE WAY, STRAIGHT INTO MALANDELA ROAD, DROPPING OF PASSENGERS ALONG THE WAY, STRAIGHT TO MAIN TAXI RANK AT KWAMASHU STATION, PICKING AND DROPPING OF PASSENGERS ALONG THE WAY AND RETURN, DROPPING OF PASSENGERS ALONG THE WAY.



transport

Department:
Transport
Province of KwaZulu-Natal

GAZETTE

LGKZNG23-2023-SEP

REGION: ALL

12.6

KZPRERC2933005 - SOUTHGATE TO PINETOWN (AMENDMENT OF ROUTE)

ROUTE A

FROM SOUTHGATE TAXI RANK ON R102 (NEAR WHITEHOUSE SHOPPING CENTRE), PICKING AND DROPPING PASSENGERS ALONG THE WAY LEFT INTO R102, PICKING AND DROPPING PASSENGERS ALONG THE WAY, RIGHT INTO STONEBRIDGE DRIVE, PICKING AND DROPPING PASSENGERS ALONG THE WAY, LEFT INTO RISEGATE DRIVE, PICKING AND DROPPING PASSENGERS ALONG THE WAY, RIGHT INTO RISEGATE DRIVE, PICKING AND DROPPING PASSENGERS ALONG THE WAY, LEFT INTO STONEBRIDGE DRIVE, PICKING AND DROPPING PASSENGERS ALONG THE WAY, RIGHT INTO PARKMEAD AVENUE, PICKING AND DROPPING PASSENGERS ALONG THE WAY, RIGHT INTO GREENBURY DRIVE, PICKING AND DROPPING PASSENGERS ALONG THE WAY, LEFT INTO TOWER ROAD, PICKING AND DROPPING PASSENGERS ALONG THE WAY, LEFT INTO CARDINAL ROAD, PICKING AND DROPPING PASSENGERS ALONG THE WAY, RIGHT INTO STONEBRIDGE DRIVE, PICKING AND DROPPING PASSENGERS ALONG THE WAY, LEFT INTO ACARA STREET, PICKING AND DROPPING PASSENGERS ALONG THE WAY, LEFT INTO SPIRE STREET, PICKING AND DROPPING PASSENGERS ALONG THE WAY, RIGHT INTO PHOENIX HIGHWAY, PICKING AND DROPPING PASSENGERS ALONG THE WAY OR ALONG STONEBRIDGE DRIVE, PICKING AND DROPPING PASSENGERS ALONG THE WAY, RIGHT INTO PHOENIX HIGHWAY, PICKING AND DROPPING PASSENGERS ALONG THE WAY, LEFT INTO REDBERRY DRIVE, PICKING AND DROPPING PASSENGERS ALONG THE WAY, RIGHT INTO REDBERRY DRIVE, PICKING AND DROPPING PASSENGERS ALONG THE WAY, RIGHT INTO ROCKFORD DRIVE, PICKING AND DROPPING PASSENGERS ALONG THE WAY, LEFT INTO CRANBROOK ROAD, PICKING AND DROPPING PASSENGERS ALONG THE WAY, RIGHT INTO CLAYFIELD DRIVE, PICKING AND DROPPING PASSENGERS ALONG THE WAY, LEFT INTO PHOENIX HIGHWAY, PICKING AND DROPPING PASSENGERS ALONG THE WAY, RIGHT INTO R102 (CHRIS HANI ROAD), PICKING AND DROPPING PASSENGERS ALONG THE WAY, LEFT INTO OLD NORTH COAST ROAD, PICKING AND DROPPING PASSENGERS ALONG THE WAY, RIGHT INTO NORTH COAST, LEFT INTO AN ON-RAMP TO THE NATIONAL ROUTE (N2), ALONG THE N2, THEN TAKE THE OFFRAMP TO JOIN THE N3 TOWARDS UNDERWOOD ROAD, DROPPING PASSENGERS ALONG THE WAY, RIGHT INTO UNDERWOOD ROAD, DROPPING PASSENGERS ALONG THE WAY, RIGHT INTO STAPLETON ROAD (M5), DROPPING PASSENGERS ALONG THE WAY, LEFT INTO OLD MAIN ROAD M31, DROPPING PASSENGERS ALONG THE WAY, INTO RICHMOND ROAD, DROPPING PASSENGERS ALONG THE WAY, RIGHT INTO ALEXANDER ROAD, DROPPING PASSENGERS ALONG THE WAY, LEFT INTO MOSS ROAD, DROPPING PASSENGERS ALONG THE WAY, AND PROCEED TO WESTMEAD AREA DIRECT, DROPPING PASSENGERS ALONG THE WAY, AND RETURN.

RETURN ROUTE.

FROM THE STARTING POINT IN WESTMEAD, INTO MOSS ROAD, RIGHT INTO ALEXANDER ROAD, RIGHT INTO RICHMOND ROAD, LEFT INTO AN ON-RAMP INTO THE N3, ALONG THE N3, LEFT INTO AN ON-RAMP TO THE N2, ALONG THE N2, TURN LEFT ON AN OFF-RAMP TO KWAMASHU HIGHWAY (M25), ALONG THE M25, LEFT ONTO THE ON-RAMP, RIGHT INTO R102, ALONG R102 AND PROCEED TO THE ABOVE DESTINATIONS, DROPPING PASSENGERS ALONG THE WAY.

ALTERNATIVE ROUTE

ROUTE B

FROM SOUTHGATE TAXI RANK ON R102 (NEAR WHITEHOUSE SHOPPING CENTRE), PICKING AND DROPPING PASSENGERS ALONG THE WAY, LEFT INTO R102, PICKING AND DROPPING PASSENGERS ALONG THE WAY, RIGHT INTO MOUNT MORIAH DRIVE, PICKING AND DROPPING PASSENGERS ALONG THE WAY, LEFT INTO SIMUNYE AVENUE, PICKING AND DROPPING PASSENGERS ALONG THE WAY, LEFT INTO INDEPENDENCE SQUARE, PICKING AND DROPPING PASSENGERS ALONG THE WAY AND BACK TO STOP STREET, PICKING AND DROPPING PASSENGERS ALONG THE WAY, PROCEED INTO MELA STREET, PICKING AND DROPPING PASSENGERS ALONG THE WAY, LEFT INTO MOUNT MORIAH DRIVE, PICKING AND DROPPING PASSENGERS ALONG THE WAY, TURN LEFT AT THE TRAFFIC CIRCLE, INTO IDOLOFIYA DRIVE, PICKING AND DROPPING PASSENGERS ALONG THE WAY, RIGHT INTO IMBATHI WAY, PICKING AND DROPPING PASSENGERS ALONG THE WAY, LEFT INTO UMKHABA ROAD, PICKING AND DROPPING PASSENGERS ALONG THE WAY, RIGHT INTO IDOLOFIYA DRIVE, PICKING AND DROPPING PASSENGERS ALONG THE WAY, LEFT INTO INQAYI PLACE, PICKING AND DROPPING PASSENGERS ALONG THE WAY, RIGHT INTO UMSOLO PLACE, PICKING AND DROPPING PASSENGERS ALONG THE WAY, LEFT INTO IDOLOFIYA DRIVE, PICKING AND DROPPING PASSENGERS ALONG THE WAY, LEFT INTO VELABAHLEKE ROAD, PICKING AND DROPPING PASSENGERS ALONG THE WAY, RIGHT INTO ISIAHLA DRIVE, PICKING AND DROPPING PASSENGERS ALONG THE WAY, RIGHT INTO UBUKHWEBEZANE AVENUE, PICKING AND DROPPING PASSENGERS ALONG THE WAY, RIGHT INTO UMUNGWANE STREET, PICKING AND DROPPING PASSENGERS ALONG THE WAY, LEFT INTO IDOLOFIYA DRIVE, PICKING AND DROPPING PASSENGERS ALONG THE WAY, RIGHT INTO MOUNT MORIAH DRIVE, PICKING AND DROPPING PASSENGERS ALONG THE WAY, RIGHT INTO NORTH COAST ROAD (CHRIS HANI ROAD), PICKING AND DROPPING PASSENGERS ALONG THE WAY, LEFT INTO KWAMASHU HIGHWAY (M25), RIGHT ONTO THE ON-RAMP TO THE NATIONAL ROUTE (N2), THEN TAKE THE N3 OFF-RAMP TOWARDS UNDERWOOD ROAD, RIGHT INTO UNDERWOOD ROAD, DROPPING PASSENGERS ALONG THE WAY, RIGHT INTO STAPLETON ROAD (M5), DROPPING PASSENGERS ALONG THE WAY, LEFT INTO OLD MAIN ROAD M31, DROPPING PASSENGERS ALONG THE WAY, INTO RICHMOND ROAD, DROPPING PASSENGERS ALONG THE WAY, RIGHT INTO ALEXANDER ROAD, DROPPING PASSENGERS ALONG THE WAY, LEFT INTO MOSS ROAD, DROPPING PASSENGERS ALONG THE WAY, AND PROCEED TO WESTMEAD AREA DIRECT, DROPPING PASSENGERS ALONG THE WAY, AND RETURN.

RETURN ROUTE.

FROM THE STARTING POINT IN WESTMEAD, INTO MOSS ROAD, RIGHT INTO ALEXANDER ROAD, RIGHT INTO RICHMOND ROAD, LEFT INTO AN ON-RAMP INTO THE N3, ALONG THE N3, LEFT INTO AN ON-RAMP TO THE N2, ALONG THE N2, TURN LEFT ON AN OFF-RAMP TO KWAMASHU HIGHWAY (M25), ALONG THE M25, LEFT ONTO THE ON-RAMP AND RIGHT INTO R102, ALONG R102 AND PROCEED TO THE ABOVE DESTINATIONS, DROPPING PASSENGERS ALONG THE WAY.

**transport**

Department:
Transport
Province of KwaZulu-Natal

GAZETTE**LGKZNG23-2023-SEP****REGION: ALL**

- | | |
|---|---|
| 1) Application Number: APP0131381 | 2) Gazette Number: LGKZNG23-2023-SEP |
| 3) Applicant: SK MPUNGOSE
ID NO. 7112125379087
Association: SOUTHGATE TAXI ASSOCIATION | 4) Applicant Address:
17 TOLLGATE DRIVE
SOUTHGATE
PHOENIX
KWA-ZULU NATAL
4360 |
| 5) Existing Licence Holder: NOT APPLICABLE
ID NO. NOT APPLICABLE | 6) Existing Licence Holder Address:
NOT APPLICABLE |
| 7) Type of application: ADD AUTHORISATIONS/ROUTES | 8) Operating Licence Number: LGKZN1403002724 |
| 9) Vehicle Type: MINIBUS | 10) 1 X 15 (SEATED) + 0 (STANDING) |
| 11) Region: GREATER NORTH | |



transport

Department:
Transport
Province of KwaZulu-Natal

GAZETTE

LGKZNG23-2023-SEP

REGION: ALL

12.1

KZPRERC2932760 - SOUTHGATE TO BRIDGE CITY MALL

ROUTE A

FROM SOUTHGATE TAXI RANK ON R102 (NEAR WHITEHOUSE SHOPPING CENTRE) INTO R102. PICKING AND DROPPING OF PASSENGERS ALONG THE WAY, RIGHT INTO STONEBRIDGE DRIVE PICKING AND DROPPING OF PASSENGERS ALONG THE WAY, LEFT INTO RISEGATE DRIVE PICKING AND DROPPING OF PASSENGERS ALONG THE WAY, ALONG RISEGATE DRIVE PICKING AND DROPPING OF PASSENGERS ALONG THE WAY, RIGHT AGAIN INTO RISEGATE DRIVE PICKING AND DROPPING OF PASSENGERS ALONG THE WAY, LEFT INTO STONEBRIDGE DRIVE PICKING AND DROPPING OF PASSENGERS ALONG THE WAY, RIGHT INTO PARKMEAD AVENUE PICKING AND DROPPING OF PASSENGERS ALONG THE WAY, RIGHT INTO GREENBURY DRIVE PICKING AND DROPPING OF PASSENGERS ALONG THE WAY, LEFT INTO TOWER ROAD PICKING AND DROPPING OF PASSENGERS ALONG THE WAY, LEFT INTO CARDINAL ROAD PICKING AND DROPPING OF PASSENGERS ALONG THE WAY, RIGHT INTO STONEBRIDGE DRIVE PICKING AND DROPPING OF PASSENGERS ALONG THE WAY, (LEFT INTO ACARA STREET PICKING AND DROPPING OF PASSENGERS ALONG THE WAY, LEFT INTO SPIRE STREET PICKING AND DROPPING OF PASSENGERS ALONG THE WAY, RIGHT INTO PHOENIX HIGHWAY PICKING AND DROPPING OF PASSENGERS ALONG THE WAY) OR ALONG STONEBRIDGE DRIVE PICKING AND DROPPING OF PASSENGERS ALONG THE WAY, RIGHT INTO PHOENIX HIGHWAY (SPINE ROAD) PICKING AND DROPPING OF PASSENGERS ALONG THE WAY, RIGHT INTO R102 (CHRIS HANI ROAD) PICKING AND DROPPING OF PASSENGERS ALONG THE WAY, ALONG R102 PICKING AND DROPPING OF PASSENGERS ALONG THE WAY, RIGHT INTO MOUNT MORIAH DRIVE PICKING AND DROPPING OF PASSENGERS ALONG THE WAY, LEFT INTO SIMUNYE AVENUE PICKING AND DROPPING OF PASSENGERS ALONG THE WAY, LEFT INTO INDEPENDENCE SQUARE PICKING AND DROPPING OF PASSENGERS ALONG THE WAY AND BACK TO STOP STREET PICKING AND DROPPING OF PASSENGERS ALONG THE WAY, ACROSS INTO MELA STREET PICKING AND DROPPING OF PASSENGERS ALONG THE WAY, LEFT INTO MOUNT MORIAH DRIVE PICKING AND DROPPING OF PASSENGERS ALONG THE WAY, AT THE TRAFFIC CIRCLE PICKING AND DROPPING OF PASSENGERS ALONG THE WAY, LEFT INTO IDOLOFIYA DRIVE PICKING AND DROPPING OF PASSENGERS ALONG THE WAY, RIGHT INTO IMBATHI WAY PICKING AND DROPPING OF PASSENGERS ALONG THE WAY, LEFT INTO UMKHABA ROAD PICKING AND DROPPING OF PASSENGERS ALONG THE WAY, RIGHT INTO IDOLOFIYA DRIVE PICKING AND DROPPING OF PASSENGERS ALONG THE WAY, LEFT INTO INQAYI PLACE PICKING AND DROPPING OF PASSENGERS ALONG THE WAY, RIGHT INTO UMSOLO PLACE PICKING AND DROPPING OF PASSENGERS ALONG THE WAY, LEFT INTO IDOLOFIYA DRIVE PICKING AND DROPPING OF PASSENGERS ALONG THE WAY, LEFT INTO VELABAHLEKE ROAD PICKING AND DROPPING OF PASSENGERS ALONG THE WAY, RIGHT INTO ISIAHLA DRIVE PICKING AND DROPPING OF PASSENGERS ALONG THE WAY, RIGHT INTO UBUKHWEBEZANE AVENUE PICKING AND DROPPING OF PASSENGERS ALONG THE WAY, RIGHT INTO UMNUNGWANE STREET PICKING AND DROPPING OF PASSENGERS ALONG THE WAY, LEFT INTO IDOLOFIYA DRIVE PICKING AND DROPPING OF PASSENGERS ALONG THE WAY, RIGHT INTO MOUNT MORIAH PICKING AND DROPPING OF PASSENGERS ALONG THE WAY, LEFT INTO R102 (CHRIS HANI ROAD) PICKING AND DROPPING OF PASSENGERS ALONG THE WAY, LEFT INTO PHOENIX HIGHWAY PICKING AND DROPPING OF PASSENGERS ALONG THE WAY, LEFT INTO ABERDARE DRIVE PICKING AND DROPPING OF PASSENGERS ALONG THE WAY, LEFT INTO ABERDARE DRIVE PICKING AND DROPPING OF PASSENGERS ALONG THE WAY, RIGHT INTO HUNSLETT PICKING AND DROPPING OF PASSENGERS ALONG THE WAY, LEFT INTO PHOENIX ROAD DROPPING OF PASSENGERS ALONG THE WAY, LEFT INTO BHEJANE DROPPING OF PASSENGERS ALONG THE WAY, RIGHT INTO NKUNZANA ROAD PICKING AND DROPPING OF PASSENGERS ALONG THE WAY, RIGHT INTO THE MAIN TAXI RANK AT BRIDGE CITY MALL DROPPING OF PASSENGERS ALONG THE WAY AND RETURN PICKING AND DROPPING OF PASSENGERS AT SOUTHGATE ON THEIR RETURN BACK.

ALTERNATIVE ROUTE

ROUTE B

FROM SOUTHGATE TAXI RANK ON R102 (NEAR WHITEHOUSE SHOPPING CENTRE) INTO R102. PICKING AND DROPPING OF PASSENGERS ALONG THE WAY, RIGHT INTO STONEBRIDGE DRIVE PICKING AND DROPPING OF PASSENGERS ALONG THE WAY, LEFT INTO RISEGATE DRIVE PICKING AND DROPPING OF PASSENGERS ALONG THE WAY, ALONG RISEGATE DRIVE PICKING AND DROPPING OF PASSENGERS ALONG THE WAY, RIGHT AGAIN INTO RISEGATE DRIVE PICKING AND DROPPING OF PASSENGERS ALONG THE WAY, LEFT INTO STONEBRIDGE DRIVE PICKING AND DROPPING OF PASSENGERS ALONG THE WAY, RIGHT INTO PARKMEAD AVENUE PICKING AND DROPPING OF PASSENGERS ALONG THE WAY, RIGHT INTO GREENBURY DRIVE PICKING AND DROPPING OF PASSENGERS ALONG THE WAY, LEFT INTO TOWER ROAD PICKING AND DROPPING OF PASSENGERS ALONG THE WAY, LEFT INTO CARDINAL ROAD PICKING AND DROPPING OF PASSENGERS ALONG THE WAY, RIGHT INTO STONEBRIDGE DRIVE PICKING AND DROPPING OF PASSENGERS ALONG THE WAY, (LEFT INTO ACARA STREET PICKING AND DROPPING OF PASSENGERS ALONG THE WAY, LEFT INTO SPIRE STREET PICKING AND DROPPING OF PASSENGERS ALONG THE WAY, RIGHT INTO PHOENIX PICKING AND DROPPING OF PASSENGERS ALONG THE WAY) OR ALONG STONEBRIDGE DRIVE PICKING AND DROPPING OF PASSENGERS ALONG THE WAY, RIGHT INTO PHOENIX HIGHWAY (SPINE ROAD) PICKING AND DROPPING OF PASSENGERS ALONG THE WAY, RIGHT INTO R102 (CHRIS HANI ROAD) PICKING AND DROPPING OF PASSENGERS ALONG THE WAY, ALONG R102 PICKING AND DROPPING OF PASSENGERS ALONG THE WAY, RIGHT INTO MOUNT MORIAH DRIVE PICKING AND DROPPING OF PASSENGERS ALONG THE WAY, LEFT INTO SIMUNYE AVENUE PICKING AND DROPPING OF PASSENGERS ALONG THE WAY, LEFT INTO INDEPENDENCE SQUARE PICKING AND DROPPING OF PASSENGERS ALONG THE WAY AND BACK TO STOP STREET PICKING AND DROPPING OF PASSENGERS ALONG THE WAY, ACROSS INTO MELA STREET PICKING AND DROPPING OF PASSENGERS ALONG THE WAY, LEFT INTO MOUNT MORIAH DRIVE PICKING AND DROPPING OF PASSENGERS ALONG THE WAY, AT THE TRAFFIC CIRCLE PICKING AND DROPPING OF PASSENGERS ALONG THE WAY, LEFT INTO IDOLOFIYA DRIVE PICKING AND DROPPING OF PASSENGERS ALONG THE WAY, RIGHT INTO IMBATHI WAY PICKING AND DROPPING OF PASSENGERS ALONG THE WAY, LEFT INTO UMKHABA ROAD PICKING AND DROPPING OF PASSENGERS ALONG THE WAY, RIGHT INTO IDOLOFIYA DRIVE PICKING AND DROPPING OF PASSENGERS ALONG THE WAY, LEFT INTO INQAYI PLACE PICKING AND DROPPING OF PASSENGERS ALONG THE WAY, RIGHT INTO UMSOLO PLACE PICKING AND DROPPING OF PASSENGERS ALONG THE WAY, LEFT INTO IDOLOFIYA DRIVE PICKING AND DROPPING OF PASSENGERS ALONG THE WAY, LEFT INTO VELABAHLEKE ROAD PICKING AND DROPPING OF PASSENGERS ALONG THE WAY, RIGHT INTO ISIAHLA DRIVE PICKING AND DROPPING OF PASSENGERS ALONG THE WAY, RIGHT INTO UBUKHWEBEZANE AVENUE PICKING AND DROPPING OF PASSENGERS ALONG THE WAY, RIGHT INTO UMNUNGWANE STREET PICKING AND DROPPING OF PASSENGERS ALONG THE WAY, LEFT INTO IDOLOFIYA DRIVE PICKING AND DROPPING OF PASSENGERS ALONG THE WAY, RIGHT INTO MOUNT MORIAH PICKING AND DROPPING OF PASSENGERS ALONG THE WAY, RIGHT INTO R102 (CHRIS HANI ROAD) PICKING AND DROPPING OF PASSENGERS ALONG THE WAY, RIGHT INTO CURNICK NDLOVU HIGHWAY DROPPING OF PASSENGERS ALONG THE WAY, PROCEED TO BRIDGE CITY OFFRAMP DROPPING OF PASSENGERS ALONG THE WAY, LEFT INTO NTUZUMA ACCESS ROAD DROPPING OF PASSENGERS ALONG THE WAY, LEFT INTO BRIDGE CITY BOULEVARD DROPPING OF PASSENGERS ALONG THE WAY, RIGHT INTO NKUNZANA ROAD DROPPING OF PASSENGERS ALONG THE WAY, LEFT INTO MAIN TAXI RANK AT BRIDGE CITY MALL DROPPING OF PASSENGERS ALONG THE WAY AND RETURN.

RETURN ROUTE

FROM OFFICIAL RANKS IN CANONGATE ROAD / WARWICK AVENUE AND SOLDIERS WAY TAXI RANK ONTO ONRAMP INTO N3, LEFT ONTO ONRAMP TO N2, ALONG N2 TURN LEFT ON OFF-RAMP TO:

RETURN ROUTE A

RIGHT INTO NORTH COAST ROAD, LEFT INTO OLD NORTH COAST ROAD (GLEN ANIL) PICKING AND DROPPING PASSENGERS ALONG THE WAY, RIGHT INTO (R102) (NORTH COAST ROAD) AND PROCEED TO ANY OF THE ABOVE-MENTIONED DESTINATIONS IN ROUTE A, PICKING AND DROPPING PASSENGERS ALONG THE WAY,

RETURN ROUTE B

LEFT INTO KWAMASHU HIGHWAY (M25), ALONG M25, LEFT ONTO DUFFS ROAD ONRAMP, RIGHT INTO R102 ALONG R102 AND PROCEED TO ANY OF THE ABOVE-MENTIONED DESTINATIONS IN ROUTE B, PICKING AND DROPPING PASSENGERS ALONG THE WAY.



transport

Department:
Transport
Province of KwaZulu-Natal

GAZETTE

LGKZNG23-2023-SEP

REGION: ALL

12.2	<p>KZPRERC2932809 - SOUTHGATE TO GATEWAY, UMHLANGA ROCKS AND LA LUCIA</p> <p>ROUTE A</p> <p>FROM SOUTHGATE TAXI RANK ON R102 (NEAR WHITEHOUSE SHOPPING CENTRE), PICKING AND DROPPING PASSENGERS ALONG THE WAY INTO R102, PICKING AND DROPPING PASSENGERS ALONG THE WAY, RIGHT INTO STONEBRIDGE DRIVE, PICKING AND DROPPING PASSENGERS ALONG THE WAY, LEFT INTO RISEGATE DRIVE, PICKING AND DROPPING PASSENGERS ALONG THE WAY, ALONG RISEGATE DRIVE, PICKING AND DROPPING PASSENGERS ALONG THE WAY, RIGHT AGAIN INTO RISEGATE DRIVE, PICKING AND DROPPING PASSENGERS ALONG THE WAY, LEFT INTO STONEBRIDGE DRIVE PICKING AND DROPPING PASSENGERS ALONG THE WAY, RIGHT INTO PARKMEAD AVENUE, PICKING AND DROPPING PASSENGERS ALONG THE WAY, RIGHT INTO GREENBURY DRIVE, PICKING AND DROPPING PASSENGERS ALONG THE WAY, LEFT INTO TOWER ROAD, PICKING AND DROPPING PASSENGERS ALONG THE WAY, LEFT INTO CARDINAL ROAD, PICKING AND DROPPING PASSENGERS ALONG THE WAY, RIGHT INTO STONEBRIDGE DRIVE, PICKING AND DROPPING PASSENGERS ALONG THE WAY, LEFT INTO ACARA STREET, PICKING AND DROPPING PASSENGERS ALONG THE WAY, LEFT INTO SPIRE STREET, PICKING AND DROPPING PASSENGERS ALONG THE WAY, RIGHT INTO PHOENIX HIGHWAY, PICKING AND DROPPING PASSENGERS ALONG THE WAY OR ALONG STONEBRIDGE DRIVE, PICKING AND DROPPING PASSENGERS ALONG THE WAY, RIGHT INTO PHOENIX HIGHWAY, PICKING AND DROPPING PASSENGERS ALONG THE WAY, LEFT INTO REDBERRY DRIVE, PICKING AND DROPPING PASSENGERS ALONG THE WAY, RIGHT INTO ROCKFORD DRIVE, PICKING AND DROPPING PASSENGERS ALONG THE WAY, LEFT INTO CRANBROOK ROAD, PICKING AND DROPPING PASSENGERS ALONG THE WAY, RIGHT INTO CLAYFIELD DRIVE, PICKING AND DROPPING PASSENGERS ALONG THE WAY, LEFT INTO PHOENIX HIGHWAY, PICKING AND DROPPING PASSENGERS ALONG THE WAY, RIGHT INTO R102 (CHRIS HANI ROAD), PICKING AND DROPPING PASSENGERS ALONG THE WAY, RIGHT INTO MOUNT MORIAH DRIVE, PICKING AND DROPPING PASSENGERS ALONG THE WAY, LEFT INTO SIMUNYE AVENUE, PICKING AND DROPPING PASSENGERS ALONG THE WAY, LEFT INTO INDEPENDENCE SQUARE, PICKING AND DROPPING PASSENGERS ALONG THE WAY AND BACK TO STOP STREET, PICKING AND DROPPING PASSENGERS ALONG THE WAY, PROCEED INTO MELA STREET, PICKING AND DROPPING PASSENGERS ALONG THE WAY, LEFT INTO MOUNT MORIAH DRIVE, PICKING AND DROPPING PASSENGERS ALONG THE WAY, THE LEFT AT THE TRAFFIC CIRCLE, INTO IDOLOFIYA DRIVE, PICKING AND DROPPING PASSENGERS ALONG THE WAY, RIGHT INTO IMBATHI WAY, PICKING AND DROPPING PASSENGERS ALONG THE WAY, LEFT INTO UMKHABA ROAD, PICKING AND DROPPING PASSENGERS ALONG THE WAY, RIGHT INTO IDOLOFIYA DRIVE, PICKING AND DROPPING PASSENGERS ALONG THE WAY, LEFT INTO INQAYI PLACE, PICKING AND DROPPING PASSENGERS ALONG THE WAY, RIGHT INTO UMSOLO PLACE, PICKING AND DROPPING PASSENGERS ALONG THE WAY, LEFT INTO IDOLOFIYA DRIVE, PICKING AND DROPPING PASSENGERS ALONG THE WAY, LEFT INTO VELABAHLEKE ROAD, PICKING AND DROPPING PASSENGERS ALONG THE WAY, RIGHT INTO ISIHAILA DRIVE, PICKING AND DROPPING PASSENGERS ALONG THE WAY, RIGHT INTO UBUKHWEBEZANE AVENUE, PICKING AND DROPPING PASSENGERS ALONG THE WAY, RIGHT INTO UMUNGWANE STREET, PICKING AND DROPPING PASSENGERS ALONG THE WAY, LEFT INTO IDOLOFIYA DRIVE, PICKING AND DROPPING PASSENGERS ALONG THE WAY, RIGHT INTO MOUNT MORIAH DRIVE, PICKING AND DROPPING PASSENGERS ALONG THE WAY, RIGHT INTO R102 (CHRIS HANI ROAD), PICKING AND DROPPING PASSENGERS ALONG THE WAY, LEFT INTO CURNICK NDLOVU HIGHWAY, PICKING AND DROPPING PASSENGERS ALONG THE WAY, PROCEED INTO CHRIS HANI ROAD, PICKING AND DROPPING PASSENGERS ALONG THE WAY, LEFT INTO OLD NORTH COAST ROAD (CHRIS HANI ROAD), PICKING AND DROPPING PASSENGERS ALONG THE WAY, RIGHT INTO R102 (CHRIS HANI ROAD), PICKING AND DROPPING PASSENGERS ALONG THE WAY, RIGHT INTO MOUNT EDGEcombe DRIVE, PICKING AND DROPPING PASSENGERS ALONG THE WAY, LEFT INTO WOOLWORTH CRESCENT, DROPPING PASSENGERS ALONG THE WAY, LEFT INTO MILLENNIUM WAY, DROPPING PASSENGERS ALONG THE WAY, RIGHT INTO JUBILEE GROVE, DROPPING PASSENGERS ALONG THE WAY, RIGHT INTO TWILIGHT DRIVE, DROPPING PASSENGERS ALONG THE WAY, AT THE TRAFFIC CIRCLE EXIT INTO GATEWAY AVENUE DROPPING PASSENGERS ALONG THE WAY, STOP AT THE MAIN TAXI RANK AT GATEWAY, THEN LEFT INTO GATEWAY AVENUE, DROPPING PASSENGERS ALONG THE WAY, THEN TAKE THE 2ND EXIT AT THE TRAFFIC CIRCLE INTO SUGAR ROAD, DROPPING PASSENGERS ALONG THE WAY, THEN TAKE THE 2ND EXIT AT THE TRAFFIC CIRCLE INTO GATEWAY ROAD, DROPPING PASSENGERS ALONG THE WAY, THEN TAKE THE FIRST EXIT AT THE TRAFFIC CIRCLE INTO UMHLANGA ROCKS DRIVE DROPPING PASSENGERS ALONG THE WAY, THEN LEFT INTO UMHLANGA ROCK DRIVE, DROPPING PASSENGERS ALONG THE WAY, PROCEED TO HERWOOD DRIVE, DROPPING PASSENGERS ALONG THE WAY, RIGHT INTO HERALD DRIVE, DROPPING PASSENGERS ALONG THE WAY, RIGHT INTO PORTLAND DRIVE, DROPPING PASSENGERS ALONG THE WAY, LEFT INTO EGRET LANE, DROPPING PASSENGERS ALONG THE WAY, LEFT INTO NEWLANDS DRIVE, DROPPING PASSENGERS ALONG THE WAY, RIGHT INTO LAGOON DRIVE, DROPPING PASSENGERS ALONG THE WAY, RIGHT INTO LIGHT HOUSE ROAD, DROPPING PASSENGERS ALONG THE WAY, PROCEED TO UMHLANGA ROCKS DRIVE, DROPPING PASSENGERS ALONG THE WAY, AT THE TRAFFIC CIRCLE LEFT INTO UMHLANGA ROCKS DRIVE, DROPPING PASSENGERS ALONG THE WAY, TURN RIGHT AT THE NEXT TRAFFIC CIRCLE, DROPPING PASSENGERS ALONG THE WAY, LEFT AT THE NEXT TRAFFIC CIRCLE, DROPPING PASSENGERS ALONG THE WAY AND RIGHT INTO THE MAIN TAXI RANK AT GATEWAY SHOPPING MALL, DROPPING PASSENGERS ALONG THE WAY AND RETURN.</p> <p>ALTERNATIVE ROUTE</p> <p>ROUTE B</p> <p>FROM SOUTHGATE TAXI RANK ON R102 (NEAR WHITEHOUSE SHOPPING CENTRE), PICKING AND DROPPING PASSENGERS ALONG THE WAY INTO R102, PICKING AND DROPPING PASSENGERS ALONG THE WAY, RIGHT INTO STONEBRIDGE DRIVE, PICKING AND DROPPING PASSENGERS ALONG THE WAY, LEFT INTO RISEGATE DRIVE, PICKING AND DROPPING PASSENGERS ALONG THE WAY, ALONG RISEGATE DRIVE, PICKING AND DROPPING PASSENGERS ALONG THE WAY, RIGHT AGAIN INTO RISEGATE DRIVE, PICKING AND DROPPING PASSENGERS ALONG THE WAY, LEFT INTO STONEBRIDGE DRIVE PICKING AND DROPPING PASSENGERS ALONG THE WAY, RIGHT INTO PARKMEAD AVENUE, PICKING AND DROPPING PASSENGERS ALONG THE WAY, RIGHT INTO GREENBURY DRIVE, PICKING AND DROPPING PASSENGERS ALONG THE WAY, LEFT INTO TOWER ROAD, PICKING AND DROPPING PASSENGERS ALONG THE WAY, LEFT INTO CARDINAL ROAD, PICKING AND DROPPING PASSENGERS ALONG THE WAY, RIGHT INTO STONEBRIDGE DRIVE, PICKING AND DROPPING PASSENGERS ALONG THE WAY, LEFT INTO ACARA STREET, PICKING AND DROPPING PASSENGERS ALONG THE WAY, LEFT INTO SPIRE STREET, PICKING AND DROPPING PASSENGERS ALONG THE WAY, RIGHT INTO PHOENIX HIGHWAY, PICKING AND DROPPING PASSENGERS ALONG THE WAY OR ALONG STONEBRIDGE DRIVE, PICKING AND DROPPING PASSENGERS ALONG THE WAY, RIGHT INTO PHOENIX HIGHWAY, PICKING AND DROPPING PASSENGERS ALONG THE WAY, LEFT INTO REDBERRY DRIVE, PICKING AND DROPPING PASSENGERS ALONG THE WAY, RIGHT INTO ROCKFORD DRIVE, PICKING AND DROPPING PASSENGERS ALONG THE WAY, LEFT INTO CRANBROOK ROAD, PICKING AND DROPPING PASSENGERS ALONG THE WAY, RIGHT INTO CLAYFIELD DRIVE, PICKING AND DROPPING PASSENGERS ALONG THE WAY, LEFT INTO PHOENIX HIGHWAY, PICKING AND DROPPING PASSENGERS ALONG THE WAY, RIGHT INTO R102 (CHRIS HANI ROAD), PICKING AND DROPPING PASSENGERS ALONG THE WAY, RIGHT INTO MOUNT MORIAH DRIVE, PICKING AND DROPPING PASSENGERS ALONG THE WAY, LEFT INTO SIMUNYE AVENUE, PICKING AND DROPPING PASSENGERS ALONG THE WAY, LEFT INTO INDEPENDENCE SQUARE, PICKING AND DROPPING PASSENGERS ALONG THE WAY, RIGHT INTO OLD NORTH COAST ROAD (CHRIS HANI ROAD), PICKING AND DROPPING PASSENGERS ALONG THE WAY, LEFT INTO SNEEZEWOOD LANE, PICKING AND DROPPING PASSENGERS ALONG THE WAY, RIGHT INTO GLEN ANIL STREET, PICKING AND DROPPING PASSENGERS ALONG THE WAY LEFT INTO THE CURL, DROPPING PASSENGERS ALONG THE WAY, RIGHT INTO SUGARFARM TRAIL, DROPPING PASSENGERS ALONG THE WAY RIGHT INTO VILLAGE WAY, DROPPING PASSENGERS ALONG THE WAY, LEFT INTO UMHLANGA ROCKS DRIVE, DROPPING PASSENGERS ALONG THE WAY, RIGHT INTO ARMSTRONG AVENUE, DROPPING PASSENGERS ALONG THE WAY, LEFT INTO LA LUCIA TAXI RANK, DROPPING PASSENGERS ALONG THE WAY, AND RETURN TO ARMSTRONG AVENUE, DROPPING PASSENGERS ALONG THE WAY, RIGHT INTO RIDGE ROAD DROPPING PASSENGERS ALONG THE WAY, RIGHT INTO MELKOUT PLACE, DROPPING PASSENGERS ALONG THE WAY, LEFT INTO FOREST DRIVE, DROPPING PASSENGERS ALONG THE WAY, PROCEED TO MARINE DRIVE, DROPPING PASSENGERS ALONG THE WAY LEFT INTO OCEAN WAY, DROPPING PASSENGERS ALONG THE WAY, RIGHT INTO LAGOON DRIVE, DROPPING PASSENGERS ALONG THE WAY, LEFT INTO LIGHT HOUSE ROAD, DROPPING PASSENGERS ALONG THE WAY, RIGHT INTO RIDGE ROAD, DROPPING PASSENGERS ALONG THE WAY, RIGHT INTO RIDGE ROAD TAXI RANK IN UMHLANGA, DROPPING PASSENGERS ALONG THE WAY, THEN EXIT RANK, THEN TURN RIGHT INTO LIGHT HOUSE ROAD, DROPPING PASSENGERS ALONG THE WAY, PROCEED TO UMHLANGA ROCKS DRIVE, DROPPING PASSENGERS ALONG THE WAY, AT THE TRAFFIC CIRCLE LEFT INTO UMHLANGA ROCKS DRIVE, DROPPING PASSENGERS ALONG THE WAY, AT THE NEXT TRAFFIC CIRCLE TURN RIGHT, DROPPING PASSENGERS ALONG THE WAY THEN LEFT AT THE NEXT TRAFFIC CIRCLE, DROPPING PASSENGERS ALONG THE WAY AND PROCEED TO THE MAIN TAXI RANK AT GATEWAY SHOPPING MALL, DROPPING PASSENGERS ALONG THE WAY AND RETURN.</p>
------	---



transport

Department:
Transport
Province of KwaZulu-Natal

GAZETTE

LGKZNG23-2023-SEP

REGION: ALL

12.3

KZPRERC2932858 - SOUTHGATE TO VERULAM

ROUTE A

FROM SOUTHGATE TAXI RANK AT WHITEHOUSE, PICKING AND DROPPING PASSENGERS ALONG THE WAY, LEFT INTO CHRIS HANI ROAD, PICKING AND DROPPING PASSENGERS ALONG THE WAY, LEFT INTO OLD NORTH COAST ROAD (CHRIS HANI ROAD), PICKING AND DROPPING PASSENGERS ALONG THE WAY, LEFT INTO SNEEZEWOOD LANE, PICKING AND DROPPING PASSENGERS ALONG THE WAY, RIGHT INTO GLEN ANIL ST., PICKING AND DROPPING PASSENGERS ALONG THE WAY, THEN 'U' TURN AT PLANE ST., BACK INTO GLEN ANIL ST., PICKING AND DROPPING PASSENGERS ALONG THE WAY, LEFT INTO SNEEZEWOOD LN, PICKING AND DROPPING PASSENGERS ALONG THE WAY, LEFT INTO OLD NORTH COAST ROAD, PICKING AND DROPPING PASSENGERS ALONG THE WAY, LEFT INTO CYPRESS DRIVE, PICKING AND DROPPING PASSENGERS ALONG THE WAY, THEN 'U' TURN AT WISTARIA GROVE, BACK INTO CYPRESS DRIVE, PICKING AND DROPPING PASSENGERS ALONG THE WAY, LEFT INTO OLD NORTH COAST ROAD, PICKING AND DROPPING PASSENGERS ALONG THE WAY, RIGHT INTO COLUMBINE PLACE, PICKING AND DROPPING PASSENGERS ALONG THE WAY, LEFT INTO OLD NORTH COAST ROAD, PICKING AND DROPPING PASSENGERS ALONG THE WAY, RIGHT INTO CHRIS HANI ROAD, PICKING AND DROPPING PASSENGERS ALONG THE WAY, RIGHT INTO HILLHEAD DRIVE, PICKING AND DROPPING PASSENGERS ALONG THE WAY, RIGHT INTO SIPHOSETHU DRIVE, PICKING AND DROPPING PASSENGERS ALONG THE WAY, LEFT INTO SIPHOSETHU DR, PICKING AND DROPPING PASSENGERS ALONG THE WAY, LEFT INTO FLANDERS DRIVE, PICKING AND DROPPING PASSENGERS ALONG THE WAY, RIGHT INTO MARSHALL DRIVE, PICKING AND DROPPING PASSENGERS ALONG THE WAY, PICKING AND DROPPING PASSENGERS ALONG THE WAY, RIGHT INTO SUCROSE CRESCENT, PICKING AND DROPPING PASSENGERS ALONG THE WAY, LEFT INTO CHRIS HANI ROAD, PICKING AND DROPPING PASSENGERS ALONG THE WAY, FORWARD INTO OLD MAIN ROAD, DROPPING PASSENGERS ALONG THE WAY, LEFT INTO JABU NGCOBO DRIVE, PICKING AND DROPPING PASSENGERS ALONG THE WAY, FORWARD INTO IRELAND STREET, DROPPING PASSENGERS ALONG THE WAY, LEFT INTO IRELAND STREET TAXI RANK NEXT TO SHOPRITE U SAVE, DROPPING PASSENGERS ALONG THE WAY

RETURN ROUTE.

FROM IRELAND STREET TAXI RANK NEXT TO SHOPRITE U SAVE, DROPPING PASSENGERS ALONG THE WAY, FOLLOW THE ROUTE SHOWN ABOVE TO RETURN TO SOUTHGATE TAXI RANK AT WHITEHOUSE

ALTERNATIVE ROUTE

ROUTE B

FROM SOUTHGATE TAXI RANK AT WHITEHOUSE, PICKING AND DROPPING PASSENGERS ALONG THE WAY, LEFT INTO CHRIS HANI ROAD, PICKING AND DROPPING PASSENGERS ALONG THE WAY, RIGHT INTO MOUNT MORIAH DRIVE, PICKING AND DROPPING PASSENGERS ALONG THE WAY, LEFT INTO SIMUNYE AVENUE, PICKING AND DROPPING PASSENGERS ALONG THE WAY, LEFT INTO INDEPENDENCE SQUARE, PICKING AND DROPPING PASSENGERS ALONG THE WAY AND BACK TO STOP STREET, PICKING AND DROPPING PASSENGERS ALONG THE WAY, PROCEED INTO MELA STREET, PICKING AND DROPPING PASSENGERS ALONG THE WAY, LEFT INTO MOUNT MORIAH DRIVE, PICKING AND DROPPING PASSENGERS ALONG THE WAY, THE LEFT AT THE TRAFFIC CIRCLE, INTO IDOLOFIYA DRIVE, PICKING AND DROPPING PASSENGERS ALONG THE WAY, RIGHT INTO IMBATHI WAY, PICKING AND DROPPING PASSENGERS ALONG THE WAY, LEFT INTO UMKHABA ROAD, PICKING AND DROPPING PASSENGERS ALONG THE WAY, RIGHT INTO IDOLOFIYA DRIVE, PICKING AND DROPPING PASSENGERS ALONG THE WAY, LEFT INTO INQAYI PLACE, PICKING AND DROPPING PASSENGERS ALONG THE WAY, RIGHT INTO UMSOLO PLACE, PICKING AND DROPPING PASSENGERS ALONG THE WAY, LEFT INTO IDOLOFIYA DRIVE, PICKING AND DROPPING PASSENGERS ALONG THE WAY, LEFT INTO VELABAHLEKE ROAD, PICKING AND DROPPING PASSENGERS ALONG THE WAY, RIGHT INTO ISIAHLA DRIVE, PICKING AND DROPPING PASSENGERS ALONG THE WAY, RIGHT INTO UBUKHWEBEZANE AVENUE, PICKING AND DROPPING PASSENGERS ALONG THE WAY, RIGHT INTO UMUNGWANE STREET, PICKING AND DROPPING PASSENGERS ALONG THE WAY, LEFT INTO IDOLOFIYA DRIVE, PICKING AND DROPPING PASSENGERS ALONG THE WAY, RIGHT INTO MOUNT MORIAH DRIVE, PICKING AND DROPPING PASSENGERS ALONG THE WAY, LEFT INTO NORTH COAST ROAD (CHRIS HANI ROAD), PICKING AND DROPPING PASSENGERS ALONG THE WAY, RIGHT INTO OLD NORTH COAST ROAD (CHRIS HANI ROAD), PICKING AND DROPPING PASSENGERS ALONG THE WAY, LEFT INTO SNEEZEWOOD LANE, PICKING AND DROPPING PASSENGERS ALONG THE WAY, RIGHT INTO GLEN ANIL ST., PICKING AND DROPPING PASSENGERS ALONG THE WAY, THEN 'U' TURN AT PLANE ST., BACK INTO GLEN ANIL ST., PICKING AND DROPPING PASSENGERS ALONG THE WAY, LEFT INTO SNEEZEWOOD LN, PICKING AND DROPPING PASSENGERS ALONG THE WAY, LEFT INTO OLD NORTH COAST ROAD, PICKING AND DROPPING PASSENGERS ALONG THE WAY, LEFT INTO CYPRESS DRIVE, PICKING AND DROPPING PASSENGERS ALONG THE WAY, THEN 'U' TURN AT WISTARIA GROVE, BACK INTO CYPRESS DRIVE, PICKING AND DROPPING PASSENGERS ALONG THE WAY, LEFT INTO OLD NORTH COAST ROAD, PICKING AND DROPPING PASSENGERS ALONG THE WAY, RIGHT INTO COLUMBINE PLACE, PICKING AND DROPPING PASSENGERS ALONG THE WAY, LEFT INTO OLD NORTH COAST ROAD, PICKING AND DROPPING PASSENGERS ALONG THE WAY, RIGHT INTO CHRIS HANI ROAD, PICKING AND DROPPING PASSENGERS ALONG THE WAY, RIGHT INTO HILLHEAD DRIVE, PICKING AND DROPPING PASSENGERS ALONG THE WAY, RIGHT INTO SIPHOSETHU DRIVE, PICKING AND DROPPING PASSENGERS ALONG THE WAY, LEFT INTO SIPHOSETHU DR, PICKING AND DROPPING PASSENGERS ALONG THE WAY, LEFT INTO FLANDERS DRIVE, PICKING AND DROPPING PASSENGERS ALONG THE WAY, RIGHT INTO MARSHALL DRIVE, PICKING AND DROPPING PASSENGERS ALONG THE WAY, RIGHT INTO SUCROSE CRESCENT, PICKING AND DROPPING PASSENGERS ALONG THE WAY, LEFT INTO CHRIS HANI ROAD, PICKING AND DROPPING PASSENGERS ALONG THE WAY, FORWARD INTO OLD MAIN ROAD, DROPPING PASSENGERS ALONG THE WAY, LEFT INTO JABU NGCOBO DRIVE, DROPPING PASSENGERS ALONG THE WAY, FORWARD INTO IRELAND STREET, LEFT INTO IRELAND STREET TAXI RANK NEXT TO SHOPRITE U SAVE.

RETURN ROUTE.

FROM IRELAND STREET TAXI RANK NEXT TO SHOPTITE U SAVE, DROPPING PASSENGERS ALONG THE WAY, FOLLOW THE ROUTE SHOWN ABOVE TO RETURN TO UNOFFICIAL TAXI RANK AT WHITEHOUSE.



transport

Department:
Transport
Province of KwaZulu-Natal

GAZETTE

LGKZNG23-2023-SEP

REGION: ALL

12.4	<p>KZPRERC2932907 - SOUTHGATE TO DURBAN (AMENDMENT OF ROUTE)</p> <p>ROUTE A</p> <p>FROM SOUTHGATE TAXI RANK ON R102 (CHRIS HANI ROAD) (NEAR WHITEHOUSE SHOPPING CENTRE) INTO R102, PICKING & DROPPING PASSENGERS ALONG THE WAY, RIGHT INTO STONEBRIDGE DRIVE, PICKING & DROPPING PASSENGERS ALONG THE WAY, LEFT INTO RISEGATE DRIVE, PICKING & DROPPING PASSENGERS ALONG THE WAY, ALONG RISEGATE DRIVE, PICKING & DROPPING PASSENGERS ALONG THE WAY, RIGHT INTO RISEGATE DRIVE, PICKING & DROPPING PASSENGERS ALONG THE WAY, LEFT INTO STONEBRIDGE DRIVE, PICKING & DROPPING PASSENGERS ALONG THE WAY, RIGHT INTO PARKMEAD AVENUE, PICKING & DROPPING PASSENGERS ALONG THE WAY, RIGHT INTO GREENBURY DRIVE, PICKING & DROPPING PASSENGERS ALONG THE WAY, LEFT INTO TOWER ROAD, PICKING & DROPPING PASSENGERS ALONG THE WAY, LEFT INTO CARDINAL ROAD, PICKING & DROPPING PASSENGERS ALONG THE WAY, RIGHT INTO STONEBRIDGE DRIVE, PICKING & DROPPING PASSENGERS ALONG THE WAY, LEFT INTO ARCARA STREET, PICKING & DROPPING PASSENGERS ALONG THE WAY, LEFT INTO SPIRE STREET, PICKING & DROPPING PASSENGERS ALONG THE WAY, RIGHT INTO PHOENIX HIGHWAY (SPINE ROAD), PICKING & DROPPING PASSENGERS ALONG THE WAY, RIGHT INTO R102 (CHRIS HANI ROAD), PICKING & DROPPING PASSENGERS ALONG THE WAY, LEFT INTO OLD NORTH COAST ROAD (GLEN ANIL), PICKING & DROPPING PASSENGERS ALONG THE WAY, LEFT INTO NORTH COAST ROAD INTO UMGENI ROAD INTO SOLDIERS WAY TAXI RANK OR INTO SOLDIERS WAY, RIGHT INTO PINE STREET, DROPPING PASSENGERS ALONG THE WAY, RIGHT INTO FIELD STREET, DROPPING PASSENGERS ALONG THE WAY, INTO SOLDIERS WAY TAXI RANK OR RIGHT LEOPOLD STREET, DROPPING PASSENGERS ALONG THE WAY, RIGHT INTO WARWICK AVENUE, DROPPING PASSENGERS ALONG THE WAY, LEFT INTO ETNA LANE DROPPING PASSENGERS ALONG THE WAY, AND PROCEED TO CANONGATE ROAD/ WARWICK AVENUE TAXI RANK.</p> <p>ALTERNATIVE ROUTE</p> <p>ROUTE B</p> <p>FROM SOUTHGATE TAXI RANK ON R102 (NEAR WHITEHOUSE SHOPPING CENTRE), PICKING AND DROPPING OF PASSENGERS ALONG THE INNER CIRCLE ROUTES INDICATED ABOVE, INTO PHOENIX HIGHWAY, PICKING & DROPPING PASSENGERS ALONG THE WAY, RIGHT INTO R102, PICKING & DROPPING PASSENGERS ALONG THE WAY, RIGHT INTO MOUNT MORIAH DRIVE, PICKING & DROPPING PASSENGERS ALONG THE WAY, LEFT INTO SIMUNYE AVENUE, PICKING & DROPPING PASSENGERS ALONG THE WAY, BACK RIGHT INTO MOUNT MORIAH DRIVE, PICKING & DROPPING PASSENGERS ALONG THE WAY, RIGHT INTO R102, PICKING & DROPPING PASSENGERS ALONG THE WAY, LEFT INTO KWA MASHU HIGHWAY (M25), RIGHT INTO THE NATIONAL ROUTE (N2), ALONG THE N2, LEFT INTO AN ON-RAMP TO THE BEREA ROAD NORTH OR PROCEED STRAIGHT ALONG THE N3, OLD CUTCH ROAD, DROPPING PASSENGERS ALONG THE WAY, INTO ALICE STREET RIGHT INTO MARKET ROAD, DROPPING PASSENGERS ALONG THE WAY, RIGHT INTO LEOPOLD STREET, DROPPING PASSENGERS ALONG THE WAY, RIGHT INTO WARWICK AVENUE, DROPPING PASSENGERS ALONG THE WAY, LEFT INTO ETNA LANE, DROPPING PASSENGERS ALONG THE WAY, AND PROCEED TO CANONGATE ROAD/ WARWICK AVENUE TAXI RANK OR ALONG ALICE STREET, DROPPING PASSENGERS ALONG THE WAY, RIGHT INTO SOLDIERS WAY, DROPPING PASSENGERS ALONG THE WAY, INTO SOLDIERS WAY INTO SOLDIERS WAY TAXI RANK OR PROCEED ALONG SOLDIERS WAY, RIGHT INTO PINE STREET, DROPPING PASSENGERS ALONG THE WAY, RIGHT INTO FIELD STREET, DROPPING PASSENGERS ALONG THE WAY, AND PROCEED TO SOLDIERS WAY TAXI RANK.</p>
12.5	<p>KZPRERC2932956 - SOUTHGATE TO KWAMASHU STATION RANK (AMENDMENT OF ROUTE)</p> <p>ROUTE A</p> <p>FROM SOUTHGATE TAXI RANK ON R102 (NEAR WHITEHOUSE SHOPPING CENTRE) INTO R102, PICKING AND DROPPING OF PASSENGERS ALONG THE WAY, RIGHT INTO STONEBRIDGE DRIVE, PICKING AND DROPPING OF PASSENGERS ALONG THE WAY, LEFT INTO RISEGATE DRIVE, PICKING AND DROPPING OF PASSENGERS ALONG THE WAY, RIGHT AGAIN INTO RISEGATE DRIVE, PICKING AND DROPPING OF PASSENGERS ALONG THE WAY, LEFT INTO STONEBRIDGE DRIVE, PICKING AND DROPPING OF PASSENGERS ALONG THE WAY, RIGHT INTO PARK MEAD AVENUE, PICKING AND DROPPING OF PASSENGERS ALONG THE WAY, RIGHT INTO GREENBURY DRIVE, PICKING AND DROPPING OF PASSENGERS ALONG THE WAY, LEFT INTO TOWER ROAD, PICKING AND DROPPING OF PASSENGERS ALONG THE WAY, LEFT INTO CARDINAL ROAD, PICKING AND DROPPING OF PASSENGERS ALONG THE WAY, RIGHT INTO STONEBRIDGE DRIVE, PICKING AND DROPPING OF PASSENGERS ALONG THE WAY, (LEFT INTO ACARA STREET, PICKING AND DROPPING OF PASSENGERS ALONG THE WAY, LEFT INTO SPIRE STREET, PICKING AND DROPPING OF PASSENGERS ALONG THE WAY, RIGHT INTO PHOENIX HIGHWAY, PICKING AND DROPPING OF PASSENGERS ALONG THE WAY) OR ALONG STONEBRIDGE DRIVE RIGHT INTO PHOENIX HIGHWAY (SPINE ROAD), PICKING AND DROPPING OF PASSENGERS ALONG THE WAY, RIGHT INTO R102 (CHRIS HANI ROAD), PICKING AND DROPPING OF PASSENGERS ALONG THE WAY, RIGHT INTO MOUNT MORIAH DRIVE, PICKING AND DROPPING OF PASSENGERS ALONG THE WAY, LEFT INTO SIMUNYE AVENUE, PICKING AND DROPPING OF PASSENGERS ALONG THE WAY, LEFT INTO INDEPENDENCE SQUARE, PICKING AND DROPPING OF PASSENGERS ALONG THE WAY AND BACK TO STOP STREET, PICKING AND DROPPING OF PASSENGERS ALONG THE WAY, PROCEED INTO MELA STREET, PICKING AND DROPPING OF PASSENGERS ALONG THE WAY, LEFT INTO MOUNT MORIAH DRIVE, PICKING AND DROPPING OF PASSENGERS ALONG THE WAY AT THE TRAFFIC CIRCLE, LEFT INTO IDOLOFIYA DRIVE, PICKING AND DROPPING OF PASSENGERS ALONG THE WAY, RIGHT INTO IMBATHA WAY, PICKING AND DROPPING OF PASSENGERS ALONG THE WAY, LEFT INTO UMKHABA ROAD, PICKING AND DROPPING OF PASSENGERS ALONG THE WAY, RIGHT INTO IDOLOFIYA DRIVE, PICKING AND DROPPING OF PASSENGERS ALONG THE WAY, LEFT INTO INQAYI PLACE, PICKING AND DROPPING OF PASSENGERS ALONG THE WAY, RIGHT INTO UMSOLO PLACE, PICKING AND DROPPING OF PASSENGERS ALONG THE WAY, LEFT INTO IDOLOFIYA DRIVE, PICKING AND DROPPING OF PASSENGERS ALONG THE WAY, LEFT INTO VELABAHLEKE ROAD, PICKING AND DROPPING OF PASSENGERS ALONG THE WAY, RIGHT INTO ISIAHALLA DRIVE, PICKING AND DROPPING OF PASSENGERS ALONG THE WAY, RIGHT INTO UMNUNGWANE STREET, PICKING AND DROPPING OF PASSENGERS ALONG THE WAY, LEFT INTO IDOLOFIYA DRIVE, PICKING AND DROPPING OF PASSENGERS ALONG THE WAY, RIGHT INTO MOUNT MORIAH DRIVE, PICKING AND DROPPING OF PASSENGERS ALONG THE WAY, LEFT INTO R102 (CHRIS HANI ROAD), PICKING AND DROPPING OF PASSENGERS ALONG THE WAY, RIGHT INTO CHRIS HANI ROAD, PICKING AND DROPPING OF PASSENGERS ALONG THE WAY, RIGHT INTO CHRIS HANI ROAD, PICKING AND DROPPING OF PASSENGERS ALONG THE WAY, STRAIGHT INTO CURNICK NDLOVU HIGHWAY (M25), DROPPING OF PASSENGERS ALONG THE WAY, LEFT INTO MALANDELA ROAD, DROPPING OF PASSENGERS ALONG THE WAY, STRAIGHT TO MAIN TAXI RANK AT KWAMASHU STATION, DROPPING OF PASSENGERS ALONG THE WAY AND RETURN.</p> <p>ALTERNATIVE ROUTE (RANK AMENDMENT)</p> <p>ROUTE B</p> <p>FROM SOUTHGATE TAXI RANK ON R102 (NEAR WHITEHOUSE SHOPPING CENTRE) INTO R102, PICKING AND DROPPING OF PASSENGERS ALONG THE WAY, RIGHT INTO STONEBRIDGE DRIVE, PICKING AND DROPPING OF PASSENGERS ALONG THE WAY, LEFT INTO RISEGATE DRIVE, PICKING AND DROPPING OF PASSENGERS ALONG THE WAY, RIGHT AGAIN INTO RISEGATE DRIVE, PICKING AND DROPPING OF PASSENGERS ALONG THE WAY, LEFT INTO STONEBRIDGE DRIVE, PICKING AND DROPPING OF PASSENGERS ALONG THE WAY, RIGHT INTO PARK MEAD AVENUE, PICKING AND DROPPING OF PASSENGERS ALONG THE WAY, RIGHT INTO GREENBURY DRIVE, PICKING AND DROPPING OF PASSENGERS ALONG THE WAY, LEFT INTO TOWER ROAD, PICKING AND DROPPING OF PASSENGERS ALONG THE WAY, LEFT INTO CARDINAL ROAD, PICKING AND DROPPING OF PASSENGERS ALONG THE WAY, RIGHT INTO STONEBRIDGE DRIVE, PICKING AND DROPPING OF PASSENGERS ALONG THE WAY, (LEFT INTO ACARA STREET, PICKING AND DROPPING OF PASSENGERS ALONG THE WAY, LEFT INTO SPIRE STREET, PICKING AND DROPPING OF PASSENGERS ALONG THE WAY, RIGHT INTO PHOENIX HIGHWAY, PICKING AND DROPPING OF PASSENGERS ALONG THE WAY) OR ALONG STONEBRIDGE DRIVE RIGHT INTO PHOENIX HIGHWAY (SPINE ROAD), PICKING AND DROPPING OF PASSENGERS ALONG THE WAY, RIGHT INTO R102 (CHRIS HANI ROAD), PICKING AND DROPPING OF PASSENGERS ALONG THE WAY, RIGHT INTO MOUNT MORIAH DRIVE, PICKING AND DROPPING OF PASSENGERS ALONG THE WAY, LEFT INTO SIMUNYE AVENUE, PICKING AND DROPPING OF PASSENGERS ALONG THE WAY, LEFT INTO INDEPENDENCE SQUARE, PICKING AND DROPPING OF PASSENGERS ALONG THE WAY AND BACK TO STOP STREET, PICKING AND DROPPING OF PASSENGERS ALONG THE WAY, PROCEED INTO MELA STREET, PICKING AND DROPPING OF PASSENGERS ALONG THE WAY, LEFT INTO MOUNT MORIAH DRIVE, PICKING AND DROPPING OF PASSENGERS ALONG THE WAY AT THE TRAFFIC CIRCLE, LEFT INTO IDOLOFIYA DRIVE, PICKING AND DROPPING OF PASSENGERS ALONG THE WAY, RIGHT INTO IMBATHA WAY, PICKING AND DROPPING OF PASSENGERS ALONG THE WAY, LEFT INTO UMKHABA ROAD, PICKING AND DROPPING OF PASSENGERS ALONG THE WAY, RIGHT INTO IDOLOFIYA DRIVE, PICKING AND DROPPING OF PASSENGERS ALONG THE WAY, LEFT INTO INQAYI PLACE, PICKING AND DROPPING OF PASSENGERS ALONG THE WAY, RIGHT INTO UMSOLO PLACE, PICKING AND DROPPING OF PASSENGERS ALONG THE WAY, LEFT INTO IDOLOFIYA DRIVE, PICKING AND DROPPING OF PASSENGERS ALONG THE WAY, LEFT INTO VELABAHLEKE ROAD, PICKING AND DROPPING OF PASSENGERS ALONG THE WAY, RIGHT INTO ISIAHALLA DRIVE, PICKING AND DROPPING OF PASSENGERS ALONG THE WAY, RIGHT INTO UMNUNGWANE STREET, PICKING AND DROPPING OF PASSENGERS ALONG THE WAY, LEFT INTO IDOLOFIYA DRIVE, PICKING AND DROPPING OF PASSENGERS ALONG THE WAY, RIGHT INTO MOUNT MORIAH DRIVE, PICKING AND DROPPING OF PASSENGERS ALONG THE WAY, RIGHT INTO R102 (CHRIS HANI ROAD), PICKING AND DROPPING OF PASSENGERS ALONG THE WAY, STRAIGHT ACROSS TO DUFFS ROAD, DROPPING OF PASSENGERS ALONG THE WAY, STRAIGHT INTO DUMISANI MAKHAYE DRIVE, DROPPING OF PASSENGERS ALONG THE WAY, RIGHT INTO QUEEN NANDI DRIVE, DROPPING OF PASSENGERS ALONG THE WAY, LEFT INTO MALANDELA ROAD, DROPPING OF PASSENGERS ALONG THE WAY, STRAIGHT TO THE MAIN TAXI RANK AT KWAMASHU STATION, DROPPING OF PASSENGERS ALONG THE WAY AND RETURN.</p> <p>ALTERNATIVE ROUTE (RANK AMENDMENT)</p>



transport

Department:
Transport
Province of KwaZulu-Natal

GAZETTE

LGKZNG23-2023-SEP

REGION: ALL

ROUTE C

FROM SOUTHGATE TAXI RANK ON R102 (NEAR WHITEHOUSE SHOPPING CENTRE) INTO R102, PICKING AND DROPPING OF PASSENGERS ALONG THE WAY, RIGHT INTO STONEBRIDGE DRIVE, PICKING AND DROPPING OF PASSENGERS ALONG THE WAY, LEFT INTO RISEGATE DRIVE, PICKING AND DROPPING OF PASSENGERS ALONG THE WAY, RIGHT AGAIN INTO RISEGATE DRIVE, PICKING AND DROPPING OF PASSENGERS ALONG THE WAY, LEFT INTO STONEBRIDGE DRIVE, PICKING AND DROPPING OF PASSENGERS ALONG THE WAY, RIGHT INTO PARK MEAD AVENUE, PICKING AND DROPPING OF PASSENGERS ALONG THE WAY, RIGHT INTO GREENBURY DRIVE, PICKING AND DROPPING OF PASSENGERS ALONG THE WAY, LEFT INTO TOWER ROAD, PICKING AND DROPPING OF PASSENGERS ALONG THE WAY, LEFT INTO CARDINAL ROAD, PICKING AND DROPPING OF PASSENGERS ALONG THE WAY, RIGHT INTO STONEBRIDGE DRIVE, PICKING AND DROPPING OF PASSENGERS ALONG THE WAY, (LEFT INTO ACARA STREET, PICKING AND DROPPING OF PASSENGERS ALONG THE WAY, LEFT INTO SPIRE STREET, PICKING AND DROPPING OF PASSENGERS ALONG THE WAY, RIGHT INTO PHOENIX HIGHWAY (SPINE ROAD), PICKING AND DROPPING OF PASSENGERS ALONG THE WAY, RIGHT INTO R102 (CHRIS HANI ROAD), PICKING AND DROPPING OF PASSENGERS ALONG THE WAY, RIGHT INTO MOUNT MORIAH DRIVE, PICKING AND DROPPING OF PASSENGERS ALONG THE WAY, LEFT INTO INQAYI PLACE, PICKING AND DROPPING OF PASSENGERS ALONG THE WAY, LEFT INTO SIMUNYE AVENUE, PICKING AND DROPPING OF PASSENGERS ALONG THE WAY, LEFT INTO INDEPENDENCE SQUARE, PICKING AND DROPPING OF PASSENGERS ALONG THE WAY AND BACK TO STOP STREET, PICKING AND DROPPING OF PASSENGERS ALONG THE WAY, PROCEED INTO MELA STREET, PICKING AND DROPPING OF PASSENGERS ALONG THE WAY, LEFT INTO MOUNT MORIAH DRIVE, PICKING AND DROPPING OF PASSENGERS ALONG THE WAY AT THE TRAFFIC CIRCLE, LEFT INTO IDOLOFIYA DRIVE, PICKING AND DROPPING OF PASSENGERS ALONG THE WAY, RIGHT INTO IMBATHA WAY, PICKING AND DROPPING OF PASSENGERS ALONG THE WAY, LEFT INTO UMKHABA ROAD, PICKING AND DROPPING OF PASSENGERS ALONG THE WAY, RIGHT INTO IDOLOFIYA DRIVE, PICKING AND DROPPING OF PASSENGERS ALONG THE WAY, LEFT INTO INQAYI PLACE, PICKING AND DROPPING OF PASSENGERS ALONG THE WAY, RIGHT INTO UMSOLO PLACE, PICKING AND DROPPING OF PASSENGERS ALONG THE WAY, LEFT INTO IDOLOFIYA DRIVE, PICKING AND DROPPING OF PASSENGERS ALONG THE WAY, LEFT INTO VELABAHLEKE ROAD, PICKING AND DROPPING OF PASSENGERS ALONG THE WAY, RIGHT INTO ISIAHLA DRIVE, PICKING AND DROPPING OF PASSENGERS ALONG THE WAY, RIGHT INTO UMNUNGWANE STREET, PICKING AND DROPPING OF PASSENGERS ALONG THE WAY, LEFT INTO IDOLOFIYA DRIVE, PICKING AND DROPPING OF PASSENGERS ALONG THE WAY, RIGHT INTO MOUNT MORIAH DRIVE, PICKING AND DROPPING OF PASSENGERS ALONG THE WAY, RIGHT INTO R102 (CHRIS HANI ROAD), PICKING AND DROPPING OF PASSENGERS ALONG THE WAY, STRAIGHT ACROSS TO DUMISANI MAKHAYE DRIVE, DROPPING OF PASSENGERS ALONG THE WAY, RIGHT INTO MALANDELA ROAD, DROPPING OF PASSENGERS ALONG THE WAY, STRAIGHT TO MAIN RANK AT KWAMASHU STATION, DROPPING OF PASSENGERS ALONG THE WAY AND RETURN, DROPPING OF PASSENGERS ALONG THE WAY,

ALTERNATIVE ROUTE (AMENDMENT OF ROUTE)

ROUTE D

FROM SOUTHGATE TAXI RANK ON R102 (NEAR WHITEHOUSE SHOPPING CENTRE) INTO R102, PICKING AND DROPPING OF PASSENGERS ALONG THE WAY, RIGHT INTO STONEBRIDGE DRIVE, PICKING AND DROPPING OF PASSENGERS ALONG THE WAY, LEFT INTO RISEGATE DRIVE, PICKING AND DROPPING OF PASSENGERS ALONG THE WAY, RIGHT AGAIN INTO RISEGATE DRIVE, PICKING AND DROPPING OF PASSENGERS ALONG THE WAY, LEFT INTO STONEBRIDGE DRIVE, PICKING AND DROPPING OF PASSENGERS ALONG THE WAY, RIGHT INTO PARK MEAD AVENUE, PICKING AND DROPPING OF PASSENGERS ALONG THE WAY, RIGHT INTO GREENBURY DRIVE, PICKING AND DROPPING OF PASSENGERS ALONG THE WAY, LEFT INTO TOWER ROAD, PICKING AND DROPPING OF PASSENGERS ALONG THE WAY, LEFT INTO CARDINAL ROAD, PICKING AND DROPPING OF PASSENGERS ALONG THE WAY, RIGHT INTO STONEBRIDGE DRIVE, PICKING AND DROPPING OF PASSENGERS ALONG THE WAY, LEFT INTO ACARA STREET, PICKING AND DROPPING OF PASSENGERS ALONG THE WAY, LEFT INTO SPIRE STREET, PICKING AND DROPPING OF PASSENGERS ALONG THE WAY, RIGHT INTO PHOENIX HIGHWAY (SPINE ROAD), PICKING AND DROPPING OF PASSENGERS ALONG THE WAY, RIGHT INTO R102 (CHRIS HANI ROAD), PICKING AND DROPPING OF PASSENGERS ALONG THE WAY, RIGHT INTO MOUNT MORIAH DRIVE, PICKING AND DROPPING OF PASSENGERS ALONG THE WAY, LEFT INTO INQAYI PLACE, PICKING AND DROPPING OF PASSENGERS ALONG THE WAY, LEFT INTO SIMUNYE AVENUE, PICKING AND DROPPING OF PASSENGERS ALONG THE WAY, LEFT INTO INDEPENDENCE SQUARE, PICKING AND DROPPING OF PASSENGERS ALONG THE WAY AND BACK TO STOP STREET, PICKING AND DROPPING OF PASSENGERS ALONG THE WAY, PROCEED INTO MELA STREET, PICKING AND DROPPING OF PASSENGERS ALONG THE WAY, LEFT INTO MOUNT MORIAH DRIVE, PICKING AND DROPPING OF PASSENGERS ALONG THE WAY AT THE TRAFFIC CIRCLE, LEFT INTO IDOLOFIYA DRIVE, PICKING AND DROPPING OF PASSENGERS ALONG THE WAY, RIGHT INTO IMBATHA WAY, PICKING AND DROPPING OF PASSENGERS ALONG THE WAY, LEFT INTO UMKHABA ROAD, PICKING AND DROPPING OF PASSENGERS ALONG THE WAY, RIGHT INTO IDOLOFIYA DRIVE, PICKING AND DROPPING OF PASSENGERS ALONG THE WAY, LEFT INTO INQAYI PLACE, PICKING AND DROPPING OF PASSENGERS ALONG THE WAY, RIGHT INTO UMSOLO PLACE, PICKING AND DROPPING OF PASSENGERS ALONG THE WAY, LEFT INTO IDOLOFIYA DRIVE, PICKING AND DROPPING OF PASSENGERS ALONG THE WAY, LEFT INTO VELABAHLEKE ROAD, PICKING AND DROPPING OF PASSENGERS ALONG THE WAY, RIGHT INTO ISIAHLA DRIVE, PICKING AND DROPPING OF PASSENGERS ALONG THE WAY, RIGHT INTO UMNUNGWANE STREET, PICKING AND DROPPING OF PASSENGERS ALONG THE WAY, LEFT INTO IDOLOFIYA DRIVE, PICKING AND DROPPING OF PASSENGERS ALONG THE WAY, RIGHT INTO MOUNT MORIAH DRIVE, PICKING AND DROPPING OF PASSENGERS ALONG THE WAY, LEFT INTO R102 (CHRIS HANI ROAD), PICKING AND DROPPING OF PASSENGERS ALONG THE WAY, LEFT INTO PHOENIX HIGHWAY, PICKING AND DROPPING OF PASSENGERS ALONG THE WAY, LEFT INTO ABERDARE DRIVE, PICKING AND DROPPING OF PASSENGERS ALONG THE WAY, LEFT INTO ABERDARE DRIVE, PICKING AND DROPPING OF PASSENGERS ALONG THE WAY, LEFT INTO HUNSLET DRIVE, PICKING AND DROPPING OF PASSENGERS ALONG THE WAY, STRAIGHT INTO MALANDELA ROAD, DROPPING OF PASSENGERS ALONG THE WAY, STRAIGHT TO MAIN TAXI RANK AT KWAMASHU STATION, PICKING AND DROPPING OF PASSENGERS ALONG THE WAY AND RETURN, DROPPING OF PASSENGERS ALONG THE WAY.



transport

Department:
Transport
Province of KwaZulu-Natal

GAZETTE

LGKZNG23-2023-SEP

REGION: ALL

12.6

KZPRERC2933005 - SOUTHGATE TO PINETOWN (AMENDMENT OF ROUTE)

ROUTE A

FROM SOUTHGATE TAXI RANK ON R102 (NEAR WHITEHOUSE SHOPPING CENTRE), PICKING AND DROPPING PASSENGERS ALONG THE WAY LEFT INTO R102, PICKING AND DROPPING PASSENGERS ALONG THE WAY, RIGHT INTO STONEBRIDGE DRIVE, PICKING AND DROPPING PASSENGERS ALONG THE WAY, LEFT INTO RISEGATE DRIVE, PICKING AND DROPPING PASSENGERS ALONG THE WAY, RIGHT INTO RISEGATE DRIVE, PICKING AND DROPPING PASSENGERS ALONG THE WAY, LEFT INTO STONEBRIDGE DRIVE, PICKING AND DROPPING PASSENGERS ALONG THE WAY, RIGHT INTO PARKMEAD AVENUE, PICKING AND DROPPING PASSENGERS ALONG THE WAY, RIGHT INTO GREENBURY DRIVE, PICKING AND DROPPING PASSENGERS ALONG THE WAY, LEFT INTO TOWER ROAD, PICKING AND DROPPING PASSENGERS ALONG THE WAY, LEFT INTO CARDINAL ROAD, PICKING AND DROPPING PASSENGERS ALONG THE WAY, RIGHT INTO STONEBRIDGE DRIVE, PICKING AND DROPPING PASSENGERS ALONG THE WAY, LEFT INTO ACARA STREET, PICKING AND DROPPING PASSENGERS ALONG THE WAY, LEFT INTO SPIRE STREET, PICKING AND DROPPING PASSENGERS ALONG THE WAY, RIGHT INTO PHOENIX HIGHWAY, PICKING AND DROPPING PASSENGERS ALONG THE WAY OR ALONG STONEBRIDGE DRIVE, PICKING AND DROPPING PASSENGERS ALONG THE WAY, RIGHT INTO PHOENIX HIGHWAY, PICKING AND DROPPING PASSENGERS ALONG THE WAY, LEFT INTO REDBERRY DRIVE, PICKING AND DROPPING PASSENGERS ALONG THE WAY, RIGHT INTO REDBERRY DRIVE, PICKING AND DROPPING PASSENGERS ALONG THE WAY, RIGHT INTO ROCKFORD DRIVE, PICKING AND DROPPING PASSENGERS ALONG THE WAY, LEFT INTO CRANBROOK ROAD, PICKING AND DROPPING PASSENGERS ALONG THE WAY, RIGHT INTO CLAYFIELD DRIVE, PICKING AND DROPPING PASSENGERS ALONG THE WAY, LEFT INTO PHOENIX HIGHWAY, PICKING AND DROPPING PASSENGERS ALONG THE WAY, RIGHT INTO R102 (CHRIS HANI ROAD), PICKING AND DROPPING PASSENGERS ALONG THE WAY, LEFT INTO OLD NORTH COAST ROAD, PICKING AND DROPPING PASSENGERS ALONG THE WAY, RIGHT INTO NORTH COAST, LEFT INTO AN ON-RAMP TO THE NATIONAL ROUTE (N2), ALONG THE N2, THEN TAKE THE OFFRAMP TO JOIN THE N3 TOWARDS UNDERWOOD ROAD, DROPPING PASSENGERS ALONG THE WAY, RIGHT INTO UNDERWOOD ROAD, DROPPING PASSENGERS ALONG THE WAY, RIGHT INTO STAPLETON ROAD (M5), DROPPING PASSENGERS ALONG THE WAY, LEFT INTO OLD MAIN ROAD M31, DROPPING PASSENGERS ALONG THE WAY, INTO RICHMOND ROAD, DROPPING PASSENGERS ALONG THE WAY, RIGHT INTO ALEXANDER ROAD, DROPPING PASSENGERS ALONG THE WAY, LEFT INTO MOSS ROAD, DROPPING PASSENGERS ALONG THE WAY, AND PROCEED TO WESTMEAD AREA DIRECT, DROPPING PASSENGERS ALONG THE WAY, AND RETURN.

RETURN ROUTE.

FROM THE STARTING POINT IN WESTMEAD, INTO MOSS ROAD, RIGHT INTO ALEXANDER ROAD, RIGHT INTO RICHMOND ROAD, LEFT INTO AN ON-RAMP INTO THE N3, ALONG THE N3, LEFT INTO AN ON-RAMP TO THE N2, ALONG THE N2, TURN LEFT ON AN OFF-RAMP TO KWAMASHU HIGHWAY (M25), ALONG THE M25, LEFT ONTO THE ON-RAMP, RIGHT INTO R102, ALONG R102 AND PROCEED TO THE ABOVE DESTINATIONS, DROPPING PASSENGERS ALONG THE WAY.

ALTERNATIVE ROUTE

ROUTE B

FROM SOUTHGATE TAXI RANK ON R102 (NEAR WHITEHOUSE SHOPPING CENTRE), PICKING AND DROPPING PASSENGERS ALONG THE WAY, LEFT INTO R102, PICKING AND DROPPING PASSENGERS ALONG THE WAY, RIGHT INTO MOUNT MORIAH DRIVE, PICKING AND DROPPING PASSENGERS ALONG THE WAY, LEFT INTO SIMUNYE AVENUE, PICKING AND DROPPING PASSENGERS ALONG THE WAY, LEFT INTO INDEPENDENCE SQUARE, PICKING AND DROPPING PASSENGERS ALONG THE WAY AND BACK TO STOP STREET, PICKING AND DROPPING PASSENGERS ALONG THE WAY, PROCEED INTO MELA STREET, PICKING AND DROPPING PASSENGERS ALONG THE WAY, LEFT INTO MOUNT MORIAH DRIVE, PICKING AND DROPPING PASSENGERS ALONG THE WAY, TURN LEFT AT THE TRAFFIC CIRCLE, INTO IDOLOFIYA DRIVE, PICKING AND DROPPING PASSENGERS ALONG THE WAY, RIGHT INTO IMBATHI WAY, PICKING AND DROPPING PASSENGERS ALONG THE WAY, LEFT INTO UMKHABA ROAD, PICKING AND DROPPING PASSENGERS ALONG THE WAY, RIGHT INTO IDOLOFIYA DRIVE, PICKING AND DROPPING PASSENGERS ALONG THE WAY, LEFT INTO INQAYI PLACE, PICKING AND DROPPING PASSENGERS ALONG THE WAY, RIGHT INTO UMSOLO PLACE, PICKING AND DROPPING PASSENGERS ALONG THE WAY, LEFT INTO IDOLOFIYA DRIVE, PICKING AND DROPPING PASSENGERS ALONG THE WAY, LEFT INTO VELABAHLEKE ROAD, PICKING AND DROPPING PASSENGERS ALONG THE WAY, RIGHT INTO ISIAHLA DRIVE, PICKING AND DROPPING PASSENGERS ALONG THE WAY, RIGHT INTO UBUKHWEBEZANE AVENUE, PICKING AND DROPPING PASSENGERS ALONG THE WAY, RIGHT INTO UMUNGWANE STREET, PICKING AND DROPPING PASSENGERS ALONG THE WAY, LEFT INTO IDOLOFIYA DRIVE, PICKING AND DROPPING PASSENGERS ALONG THE WAY, RIGHT INTO MOUNT MORIAH DRIVE, PICKING AND DROPPING PASSENGERS ALONG THE WAY, RIGHT INTO NORTH COAST ROAD (CHRIS HANI ROAD), PICKING AND DROPPING PASSENGERS ALONG THE WAY, LEFT INTO KWAMASHU HIGHWAY (M25), RIGHT ONTO THE ON-RAMP TO THE NATIONAL ROUTE (N2), THEN TAKE THE N3 OFF-RAMP TOWARDS UNDERWOOD ROAD, RIGHT INTO UNDERWOOD ROAD, DROPPING PASSENGERS ALONG THE WAY, RIGHT INTO STAPLETON ROAD (M5), DROPPING PASSENGERS ALONG THE WAY, LEFT INTO OLD MAIN ROAD M31, DROPPING PASSENGERS ALONG THE WAY, INTO RICHMOND ROAD, DROPPING PASSENGERS ALONG THE WAY, RIGHT INTO ALEXANDER ROAD, DROPPING PASSENGERS ALONG THE WAY, LEFT INTO MOSS ROAD, DROPPING PASSENGERS ALONG THE WAY, AND PROCEED TO WESTMEAD AREA DIRECT, DROPPING PASSENGERS ALONG THE WAY, AND RETURN.

RETURN ROUTE.

FROM THE STARTING POINT IN WESTMEAD, INTO MOSS ROAD, RIGHT INTO ALEXANDER ROAD, RIGHT INTO RICHMOND ROAD, LEFT INTO AN ON-RAMP INTO THE N3, ALONG THE N3, LEFT INTO AN ON-RAMP TO THE N2, ALONG THE N2, TURN LEFT ON AN OFF-RAMP TO KWAMASHU HIGHWAY (M25), ALONG THE M25, LEFT ONTO THE ON-RAMP AND RIGHT INTO R102, ALONG R102 AND PROCEED TO THE ABOVE DESTINATIONS, DROPPING PASSENGERS ALONG THE WAY.



transport

Department:
Transport
Province of KwaZulu-Natal

GAZETTE

LGKZNG23-2023-SEP

REGION: ALL

1)	Application Number: APP0134761	2)	Gazette Number: LGKZNG23-2023-SEP
3)	Applicant: S NEELIAH ID NO. 7412245045083 Association: SOUTHGATE TAXI ASSOCIATION	4)	Applicant Address: P.O.BOX 911, MOUNT EDGECOMBE 4300
5)	Existing Licence Holder: NOT APPLICABLE ID NO. NOT APPLICABLE	6)	Existing Licence Holder Address: NOT APPLICABLE
7)	Type of application: ADD AUTHORISATIONS/ROUTES	8)	Operating Licence Number: LGKZN1403002722
9)	Vehicle Type: MINIBUS	10)	1 X 15 (SEATED) + 0 (STANDING)
11)	Region: GREATER NORTH		
12.1	<p>KZPRERC2932760 - SOUTHGATE TO BRIDGE CITY MALL</p> <p>ROUTE A</p> <p>FROM SOUTHGATE TAXI RANK ON R102 (NEAR WHITEHOUSE SHOPPING CENTRE) INTO R102. PICKING AND DROPPING OF PASSENGERS ALONG THE WAY, RIGHT INTO STONEBRIDGE DRIVE PICKING AND DROPPING OF PASSENGERS ALONG THE WAY, LEFT INTO RISEGATE DRIVE PICKING AND DROPPING OF PASSENGERS ALONG THE WAY, ALONG RISEGATE DRIVE PICKING AND DROPPING OF PASSENGERS ALONG THE WAY, RIGHT AGAIN INTO RISEGATE DRIVE PICKING AND DROPPING OF PASSENGERS ALONG THE WAY, LEFT INTO STONEBRIDGE DRIVE PICKING AND DROPPING OF PASSENGERS ALONG THE WAY, RIGHT INTO PARKMEAD AVENUE PICKING AND DROPPING OF PASSENGERS ALONG THE WAY, RIGHT INTO GREENBURY DRIVE PICKING AND DROPPING OF PASSENGERS ALONG THE WAY, LEFT INTO TOWER ROAD PICKING AND DROPPING OF PASSENGERS ALONG THE WAY, LEFT INTO CARDINAL ROAD PICKING AND DROPPING OF PASSENGERS ALONG THE WAY, RIGHT INTO STONEBRIDGE DRIVE PICKING AND DROPPING OF PASSENGERS ALONG THE WAY, (LEFT INTO ACARA STREET PICKING AND DROPPING OF PASSENGERS ALONG THE WAY, LEFT INTO SPIRE STREET PICKING AND DROPPING OF PASSENGERS ALONG THE WAY, RIGHT INTO PHOENIX HIGHWAY PICKING AND DROPPING OF PASSENGERS ALONG THE WAY) OR ALONG STONEBRIDGE DRIVE PICKING AND DROPPING OF PASSENGERS ALONG THE WAY, RIGHT INTO PHOENIX HIGHWAY (SPIRE ROAD) PICKING AND DROPPING OF PASSENGERS ALONG THE WAY, RIGHT INTO R102 (CHRIS HANI ROAD) PICKING AND DROPPING OF PASSENGERS ALONG THE WAY, ALONG R102 PICKING AND DROPPING OF PASSENGERS ALONG THE WAY, RIGHT INTO MOUNT MORIAH DRIVE PICKING AND DROPPING OF PASSENGERS ALONG THE WAY, LEFT INTO SIMUNYE AVENUE PICKING AND DROPPING OF PASSENGERS ALONG THE WAY, LEFT INTO INDEPENDENCE SQUARE PICKING AND DROPPING OF PASSENGERS ALONG THE WAY AND BACK TO STOP STREET PICKING AND DROPPING OF PASSENGERS ALONG THE WAY, ACROSS INTO MELA STREET PICKING AND DROPPING OF PASSENGERS ALONG THE WAY, LEFT INTO MOUNT MORIAH DRIVE PICKING AND DROPPING OF PASSENGERS ALONG THE WAY, AT THE TRAFFIC CIRCLE PICKING AND DROPPING OF PASSENGERS ALONG THE WAY, LEFT INTO IDOLOFIYA DRIVE PICKING AND DROPPING OF PASSENGERS ALONG THE WAY, RIGHT INTO IMBATHI WAY PICKING AND DROPPING OF PASSENGERS ALONG THE WAY, LEFT INTO UMKHABA ROAD PICKING AND DROPPING OF PASSENGERS ALONG THE WAY, RIGHT INTO IDOLOFIYA DRIVE PICKING AND DROPPING OF PASSENGERS ALONG THE WAY, LEFT INTO INQAYI PLACE PICKING AND DROPPING OF PASSENGERS ALONG THE WAY, RIGHT INTO UMSOLO PLACE PICKING AND DROPPING OF PASSENGERS ALONG THE WAY, LEFT INTO IDOLOFIYA DRIVE PICKING AND DROPPING OF PASSENGERS ALONG THE WAY, LEFT INTO VELABAHLEKE ROAD PICKING AND DROPPING OF PASSENGERS ALONG THE WAY, RIGHT INTO ISIAHLA DRIVE PICKING AND DROPPING OF PASSENGERS ALONG THE WAY, RIGHT INTO UBUKHWEBEZANE AVENUE PICKING AND DROPPING OF PASSENGERS ALONG THE WAY, RIGHT INTO UMNUNGWANE STREET PICKING AND DROPPING OF PASSENGERS ALONG THE WAY, LEFT INTO IDOLOFIYA DRIVE PICKING AND DROPPING OF PASSENGERS ALONG THE WAY, RIGHT INTO MOUNT MORIAH PICKING AND DROPPING OF PASSENGERS ALONG THE WAY, LEFT INTO R102 (CHRIS HANI ROAD) PICKING AND DROPPING OF PASSENGERS ALONG THE WAY, LEFT INTO PHOENIX HIGHWAY PICKING AND DROPPING OF PASSENGERS ALONG THE WAY, LEFT INTO ABERDARE DRIVE PICKING AND DROPPING OF PASSENGERS ALONG THE WAY, LEFT INTO ABERDARE DRIVE PICKING AND DROPPING OF PASSENGERS ALONG THE WAY, RIGHT INTO HUNSLITT PICKING AND DROPPING OF PASSENGERS ALONG THE WAY, LEFT INTO PHOENIX ROAD DROPPING OF PASSENGERS ALONG THE WAY, LEFT INTO BHEJANE DROPPING OF PASSENGERS ALONG THE WAY, RIGHT INTO NKUNZANA ROAD PICKING AND DROPPING OF PASSENGERS ALONG THE WAY, RIGHT INTO THE MAIN TAXI RANK AT BRIDGE CITY MALL DROPPING OF PASSENGERS ALONG THE WAY AND RETURN PICKING AND DROPPING OF PASSENGERS AT SOUTHGATE ON THEIR RETURN BACK.</p> <p>ALTERNATIVE ROUTE</p> <p>ROUTE B</p> <p>FROM SOUTHGATE TAXI RANK ON R102 (NEAR WHITEHOUSE SHOPPING CENTRE) INTO R102. PICKING AND DROPPING OF PASSENGERS ALONG THE WAY, RIGHT INTO STONEBRIDGE DRIVE PICKING AND DROPPING OF PASSENGERS ALONG THE WAY, LEFT INTO RISEGATE DRIVE PICKING AND DROPPING OF PASSENGERS ALONG THE WAY, ALONG RISEGATE DRIVE PICKING AND DROPPING OF PASSENGERS ALONG THE WAY, RIGHT AGAIN INTO RISEGATE DRIVE PICKING AND DROPPING OF PASSENGERS ALONG THE WAY, LEFT INTO STONEBRIDGE DRIVE PICKING AND DROPPING OF PASSENGERS ALONG THE WAY, RIGHT INTO PARKMEAD AVENUE PICKING AND DROPPING OF PASSENGERS ALONG THE WAY, RIGHT INTO GREENBURY DRIVE PICKING AND DROPPING OF PASSENGERS ALONG THE WAY, LEFT INTO TOWER ROAD PICKING AND DROPPING OF PASSENGERS ALONG THE WAY, LEFT INTO CARDINAL ROAD PICKING AND DROPPING OF PASSENGERS ALONG THE WAY, RIGHT INTO STONEBRIDGE DRIVE PICKING AND DROPPING OF PASSENGERS ALONG THE WAY, (LEFT INTO ACARA STREET PICKING AND DROPPING OF PASSENGERS ALONG THE WAY, LEFT INTO SPIRE STREET PICKING AND DROPPING OF PASSENGERS ALONG THE WAY, RIGHT INTO PHOENIX PICKING AND DROPPING OF PASSENGERS ALONG THE WAY) OR ALONG STONEBRIDGE DRIVE PICKING AND DROPPING OF PASSENGERS ALONG THE WAY, RIGHT INTO PHOENIX HIGHWAY (SPIRE ROAD) PICKING AND DROPPING OF PASSENGERS ALONG THE WAY, RIGHT INTO R102 (CHRIS HANI ROAD) PICKING AND DROPPING OF PASSENGERS ALONG THE WAY, ALONG R102 PICKING AND DROPPING OF PASSENGERS ALONG THE WAY, RIGHT INTO MOUNT MORIAH DRIVE PICKING AND DROPPING OF PASSENGERS ALONG THE WAY, LEFT INTO SIMUNYE AVENUE PICKING AND DROPPING OF PASSENGERS ALONG THE WAY, LEFT INTO INDEPENDENCE SQUARE PICKING AND DROPPING OF PASSENGERS ALONG THE WAY AND BACK TO STOP STREET PICKING AND DROPPING OF PASSENGERS ALONG THE WAY, ACROSS INTO MELA STREET PICKING AND DROPPING OF PASSENGERS ALONG THE WAY, LEFT INTO MOUNT MORIAH DRIVE PICKING AND DROPPING OF PASSENGERS ALONG THE WAY, AT THE TRAFFIC CIRCLE PICKING AND DROPPING OF PASSENGERS ALONG THE WAY, LEFT INTO IDOLOFIYA DRIVE PICKING AND DROPPING OF PASSENGERS ALONG THE WAY, RIGHT INTO IMBATHI WAY PICKING AND DROPPING OF PASSENGERS ALONG THE WAY, LEFT INTO UMKHABA ROAD PICKING AND DROPPING OF PASSENGERS ALONG THE WAY, RIGHT INTO IDOLOFIYA DRIVE PICKING AND DROPPING OF PASSENGERS ALONG THE WAY, LEFT INTO INQAYI PLACE PICKING AND DROPPING OF PASSENGERS ALONG THE WAY, RIGHT INTO UMSOLO PLACE PICKING AND DROPPING OF PASSENGERS ALONG THE WAY, LEFT INTO IDOLOFIYA DRIVE PICKING AND DROPPING OF PASSENGERS ALONG THE WAY, LEFT INTO VELABAHLEKE ROAD PICKING AND DROPPING OF PASSENGERS ALONG THE WAY, RIGHT INTO ISIAHLA DRIVE PICKING AND DROPPING OF PASSENGERS ALONG THE WAY, RIGHT INTO UBUKHWEBEZANE AVENUE PICKING AND DROPPING OF PASSENGERS ALONG THE WAY, RIGHT INTO UMNUNGWANE STREET PICKING AND DROPPING OF PASSENGERS ALONG THE WAY, LEFT INTO IDOLOFIYA DRIVE PICKING AND DROPPING OF PASSENGERS ALONG THE WAY, RIGHT INTO MOUNT MORIAH PICKING AND DROPPING OF PASSENGERS ALONG THE WAY, RIGHT INTO R102 (CHRIS HANI ROAD) PICKING AND DROPPING OF PASSENGERS ALONG THE WAY, RIGHT INTO CURNICK NDLOVU HIGHWAY DROPPING OF PASSENGERS ALONG THE WAY, PROCEED TO BRIDGE CITY OFFRAMP DROPPING OF PASSENGERS ALONG THE WAY, LEFT INTO NTUZUMA ACCESS ROAD DROPPING OF PASSENGERS ALONG THE WAY, LEFT INTO BRIDGE CITY BOULEVARD DROPPING OF PASSENGERS ALONG THE WAY, RIGHT INTO NKUNZANA ROAD DROPPING OF PASSENGERS ALONG THE WAY, LEFT INTO MAIN TAXI RANK AT BRIDGE CITY MALL DROPPING OF PASSENGERS ALONG THE WAY AND RETURN.</p> <p>RETURN ROUTE</p> <p>FROM OFFICIAL RANKS IN CANONGATE ROAD / WARWICK AVENUE AND SOLDIERS WAY TAXI RANK ONTO ONRAMP INTO N3, LEFT ONTO ONRAMP TO N2, ALONG N2 TURN LEFT ON OFF-RAMP TO:</p> <p>RETURN ROUTE A</p> <p>RIGHT INTO NORTH COAST ROAD, LEFT INTO OLD NORTH COAST ROAD (GLEN ANIL) PICKING AND DROPPING PASSENGERS ALONG THE WAY, RIGHT INTO (R102) (NORTH COAST ROAD) AND PROCEED TO ANY OF THE ABOVE-MENTIONED DESTINATIONS IN ROUTE A, PICKING AND DROPPING PASSENGERS ALONG THE WAY,</p> <p>RETURN ROUTE B</p> <p>LEFT INTO KWAMASHU HIGHWAY (M25), ALONG M25, LEFT ONTO DUFFS ROAD ONRAMP, RIGHT INTO R102 ALONG R102 AND PROCEED TO ANY OF THE ABOVE-MENTIONED DESTINATIONS IN ROUTE B, PICKING AND DROPPING PASSENGERS ALONG THE WAY.</p>		



transport

Department:
Transport
Province of KwaZulu-Natal

GAZETTE

LGKZNG23-2023-SEP

REGION: ALL

12.2

KZPRERC2932809 - SOUTHGATE TO GATEWAY, UMHLANGA ROCKS AND LA LUCIA

ROUTE A

FROM SOUTHGATE TAXI RANK ON R102 (NEAR WHITEHOUSE SHOPPING CENTRE), PICKING AND DROPPING PASSENGERS ALONG THE WAY INTO R102, PICKING AND DROPPING PASSENGERS ALONG THE WAY, RIGHT INTO STONEBRIDGE DRIVE, PICKING AND DROPPING PASSENGERS ALONG THE WAY, LEFT INTO RISEGATE DRIVE, PICKING AND DROPPING PASSENGERS ALONG THE WAY, ALONG RISEGATE DRIVE, PICKING AND DROPPING PASSENGERS ALONG THE WAY, RIGHT AGAIN INTO RISEGATE DRIVE, PICKING AND DROPPING PASSENGERS ALONG THE WAY, LEFT INTO STONEBRIDGE DRIVE PICKING AND DROPPING PASSENGERS ALONG THE WAY, RIGHT INTO PARKMEAD AVENUE, PICKING AND DROPPING PASSENGERS ALONG THE WAY, RIGHT INTO GREENBURY DRIVE, PICKING AND DROPPING PASSENGERS ALONG THE WAY, LEFT INTO TOWER ROAD, PICKING AND DROPPING PASSENGERS ALONG THE WAY, LEFT INTO CARDINAL ROAD, PICKING AND DROPPING PASSENGERS ALONG THE WAY, RIGHT INTO STONEBRIDGE DRIVE, PICKING AND DROPPING PASSENGERS ALONG THE WAY, LEFT INTO ACARA STREET, PICKING AND DROPPING PASSENGERS ALONG THE WAY, LEFT INTO SPIRE STREET, PICKING AND DROPPING PASSENGERS ALONG THE WAY, RIGHT INTO PHOENIX HIGHWAY, PICKING AND DROPPING PASSENGERS ALONG THE WAY OR ALONG STONEBRIDGE DRIVE, PICKING AND DROPPING PASSENGERS ALONG THE WAY, RIGHT INTO PHOENIX HIGHWAY, PICKING AND DROPPING PASSENGERS ALONG THE WAY, LEFT INTO REDBERRY DRIVE, PICKING AND DROPPING PASSENGERS ALONG THE WAY, RIGHT INTO ROCKFORD DRIVE, PICKING AND DROPPING PASSENGERS ALONG THE WAY, LEFT INTO CRANBROOK ROAD, PICKING AND DROPPING PASSENGERS ALONG THE WAY, RIGHT INTO CLAYFIELD DRIVE, PICKING AND DROPPING PASSENGERS ALONG THE WAY, LEFT INTO PHOENIX HIGHWAY, PICKING AND DROPPING PASSENGERS ALONG THE WAY, RIGHT INTO R102 (CHRIS HANI ROAD), PICKING AND DROPPING PASSENGERS ALONG THE WAY, RIGHT INTO MOUNT MORIAH DRIVE, PICKING AND DROPPING PASSENGERS ALONG THE WAY, LEFT INTO SIMUNYE AVENUE, PICKING AND DROPPING PASSENGERS ALONG THE WAY, LEFT INTO INDEPENDENCE SQUARE, PICKING AND DROPPING PASSENGERS ALONG THE WAY AND BACK TO STOP STREET, PICKING AND DROPPING PASSENGERS ALONG THE WAY, PROCEED INTO MELA STREET, PICKING AND DROPPING PASSENGERS ALONG THE WAY, LEFT INTO MOUNT MORIAH DRIVE, PICKING AND DROPPING PASSENGERS ALONG THE WAY, THE LEFT AT THE TRAFFIC CIRCLE, INTO IDOLOFIYA DRIVE, PICKING AND DROPPING PASSENGERS ALONG THE WAY, RIGHT INTO IMBATHI WAY, PICKING AND DROPPING PASSENGERS ALONG THE WAY, LEFT INTO UMKHABA ROAD, PICKING AND DROPPING PASSENGERS ALONG THE WAY, RIGHT INTO IDOLOFIYA DRIVE, PICKING AND DROPPING PASSENGERS ALONG THE WAY, LEFT INTO INQAYI PLACE, PICKING AND DROPPING PASSENGERS ALONG THE WAY, RIGHT INTO UMSOLO PLACE, PICKING AND DROPPING PASSENGERS ALONG THE WAY, LEFT INTO IDOLOFIYA DRIVE, PICKING AND DROPPING PASSENGERS ALONG THE WAY, LEFT INTO VELABAHLEKE ROAD, PICKING AND DROPPING PASSENGERS ALONG THE WAY, RIGHT INTO ISIHAILA DRIVE, PICKING AND DROPPING PASSENGERS ALONG THE WAY, RIGHT INTO UBUKHWEBEZANE AVENUE, PICKING AND DROPPING PASSENGERS ALONG THE WAY, RIGHT INTO UMUNGWANE STREET, PICKING AND DROPPING PASSENGERS ALONG THE WAY, LEFT INTO IDOLOFIYA DRIVE, PICKING AND DROPPING PASSENGERS ALONG THE WAY, RIGHT INTO MOUNT MORIAH DRIVE, PICKING AND DROPPING PASSENGERS ALONG THE WAY, RIGHT INTO R102 (CHRIS HANI ROAD), PICKING AND DROPPING PASSENGERS ALONG THE WAY, LEFT INTO CURNICK NDLOVU HIGHWAY, PICKING AND DROPPING PASSENGERS ALONG THE WAY, PROCEED INTO CHRIS HANI ROAD, PICKING AND DROPPING PASSENGERS ALONG THE WAY, LEFT INTO OLD NORTH COAST ROAD (CHRIS HANI ROAD), PICKING AND DROPPING PASSENGERS ALONG THE WAY, RIGHT INTO R102 (CHRIS HANI ROAD), PICKING AND DROPPING PASSENGERS ALONG THE WAY, RIGHT INTO MOUNT EDGEcombe DRIVE, PICKING AND DROPPING PASSENGERS ALONG THE WAY, LEFT INTO MOUNT EDGEcombe DRIVE, PICKING AND DROPPING PASSENGERS ALONG THE WAY, LEFT INTO WOOLWORTH CRESCENT, DROPPING PASSENGERS ALONG THE WAY, LEFT INTO MILLENNIUM WAY, DROPPING PASSENGERS ALONG THE WAY, RIGHT INTO JUBILEE GROVE, DROPPING PASSENGERS ALONG THE WAY, RIGHT INTO TWILIGHT DRIVE, DROPPING PASSENGERS ALONG THE WAY, AT THE TRAFFIC CIRCLE EXIT INTO GATEWAY AVENUE DROPPING PASSENGERS ALONG THE WAY, STOP AT THE MAIN TAXI RANK AT GATEWAY, THEN LEFT INTO GATEWAY AVENUE, DROPPING PASSENGERS ALONG THE WAY, THEN TAKE THE 2ND EXIT AT THE TRAFFIC CIRCLE INTO SUGAR ROAD, DROPPING PASSENGERS ALONG THE WAY, THEN TAKE THE 2ND EXIT AT THE TRAFFIC CIRCLE INTO GATEWAY ROAD, DROPPING PASSENGERS ALONG THE WAY, THEN TAKE THE FIRST EXIT AT THE TRAFFIC CIRCLE INTO UMHLANGA ROCKS DRIVE DROPPING PASSENGERS ALONG THE WAY, THEN LEFT INTO UMHLANGA ROCK DRIVE, DROPPING PASSENGERS ALONG THE WAY, PROCEED TO HERWOOD DRIVE, DROPPING PASSENGERS ALONG THE WAY, RIGHT INTO HERALD DRIVE, DROPPING PASSENGERS ALONG THE WAY, RIGHT INTO PORTLAND DRIVE, DROPPING PASSENGERS ALONG THE WAY, LEFT INTO EGRET LANE, DROPPING PASSENGERS ALONG THE WAY, LEFT INTO NEWLANDS DRIVE, DROPPING PASSENGERS ALONG THE WAY, RIGHT INTO LAGOON DRIVE, DROPPING PASSENGERS ALONG THE WAY, RIGHT INTO LIGHT HOUSE ROAD, DROPPING PASSENGERS ALONG THE WAY, PROCEED TO UMHLANGA ROCKS DRIVE, DROPPING PASSENGERS ALONG THE WAY, AT THE TRAFFIC CIRCLE LEFT INTO UMHLANGA ROCKS DRIVE, DROPPING PASSENGERS ALONG THE WAY, TURN RIGHT AT THE NEXT TRAFFIC CIRCLE, DROPPING PASSENGERS ALONG THE WAY, LEFT AT THE NEXT TRAFFIC CIRCLE, DROPPING PASSENGERS ALONG THE WAY AND RIGHT INTO THE MAIN TAXI RANK AT GATEWAY SHOPPING MALL, DROPPING PASSENGERS ALONG THE WAY AND RETURN.

ALTERNATIVE ROUTE

ROUTE B

FROM SOUTHGATE TAXI RANK ON R102 (NEAR WHITEHOUSE SHOPPING CENTRE), PICKING AND DROPPING PASSENGERS ALONG THE WAY INTO R102, PICKING AND DROPPING PASSENGERS ALONG THE WAY, RIGHT INTO STONEBRIDGE DRIVE, PICKING AND DROPPING PASSENGERS ALONG THE WAY, LEFT INTO RISEGATE DRIVE, PICKING AND DROPPING PASSENGERS ALONG THE WAY, ALONG RISEGATE DRIVE, PICKING AND DROPPING PASSENGERS ALONG THE WAY, RIGHT AGAIN INTO RISEGATE DRIVE, PICKING AND DROPPING PASSENGERS ALONG THE WAY, LEFT INTO STONEBRIDGE DRIVE PICKING AND DROPPING PASSENGERS ALONG THE WAY, RIGHT INTO PARKMEAD AVENUE, PICKING AND DROPPING PASSENGERS ALONG THE WAY, RIGHT INTO GREENBURY DRIVE, PICKING AND DROPPING PASSENGERS ALONG THE WAY, LEFT INTO TOWER ROAD, PICKING AND DROPPING PASSENGERS ALONG THE WAY, LEFT INTO CARDINAL ROAD, PICKING AND DROPPING PASSENGERS ALONG THE WAY, RIGHT INTO STONEBRIDGE DRIVE, PICKING AND DROPPING PASSENGERS ALONG THE WAY, LEFT INTO ACARA STREET, PICKING AND DROPPING PASSENGERS ALONG THE WAY, LEFT INTO SPIRE STREET, PICKING AND DROPPING PASSENGERS ALONG THE WAY, RIGHT INTO PHOENIX HIGHWAY, PICKING AND DROPPING PASSENGERS ALONG THE WAY OR ALONG STONEBRIDGE DRIVE, PICKING AND DROPPING PASSENGERS ALONG THE WAY, RIGHT INTO PHOENIX HIGHWAY, PICKING AND DROPPING PASSENGERS ALONG THE WAY, LEFT INTO REDBERRY DRIVE, PICKING AND DROPPING PASSENGERS ALONG THE WAY, RIGHT INTO ROCKFORD DRIVE, PICKING AND DROPPING PASSENGERS ALONG THE WAY, LEFT INTO CRANBROOK ROAD, PICKING AND DROPPING PASSENGERS ALONG THE WAY, RIGHT INTO CLAYFIELD DRIVE, PICKING AND DROPPING PASSENGERS ALONG THE WAY, LEFT INTO PHOENIX HIGHWAY, PICKING AND DROPPING PASSENGERS ALONG THE WAY, RIGHT INTO R102 (CHRIS HANI ROAD), PICKING AND DROPPING PASSENGERS ALONG THE WAY, RIGHT INTO MOUNT MORIAH DRIVE, PICKING AND DROPPING PASSENGERS ALONG THE WAY, LEFT INTO SIMUNYE AVENUE, PICKING AND DROPPING PASSENGERS ALONG THE WAY, LEFT INTO INDEPENDENCE SQUARE, PICKING AND DROPPING PASSENGERS ALONG THE WAY AND BACK TO LEFT INTO R102 (CHRIS HANI ROAD), PICKING AND DROPPING PASSENGERS ALONG THE WAY, RIGHT INTO OLD NORTH COAST ROAD (CHRIS HANI ROAD), PICKING AND DROPPING PASSENGERS ALONG THE WAY, LEFT INTO SNEEZEWOOD LANE, PICKING AND DROPPING PASSENGERS ALONG THE WAY, RIGHT INTO GLEN ANIL STREET, PICKING AND DROPPING PASSENGERS ALONG THE WAY LEFT INTO THE CURL, DROPPING PASSENGERS ALONG THE WAY, RIGHT INTO SUGARFARM TRAIL, DROPPING PASSENGERS ALONG THE WAY RIGHT INTO VILLAGE WAY, DROPPING PASSENGERS ALONG THE WAY, LEFT INTO UMHLANGA ROCKS DRIVE, DROPPING PASSENGERS ALONG THE WAY, RIGHT INTO ARMSTRONG AVENUE, DROPPING PASSENGERS ALONG THE WAY, LEFT INTO LA LUCIA TAXI RANK, DROPPING PASSENGERS ALONG THE WAY, AND RETURN TO ARMSTRONG AVENUE, DROPPING PASSENGERS ALONG THE WAY, RIGHT INTO RIDGE ROAD DROPPING PASSENGERS ALONG THE WAY RIGHT INTO MELKOUT PLACE, DROPPING PASSENGERS ALONG THE WAY, LEFT INTO FOREST DRIVE, DROPPING PASSENGERS ALONG THE WAY, PROCEED TO MARINE DRIVE, DROPPING PASSENGERS ALONG THE WAY LEFT INTO OCEAN WAY, DROPPING PASSENGERS ALONG THE WAY, RIGHT INTO LAGOON DRIVE, DROPPING PASSENGERS ALONG THE WAY, LEFT INTO LIGHT HOUSE ROAD, DROPPING PASSENGERS ALONG THE WAY, RIGHT INTO RIDGE ROAD, DROPPING PASSENGERS ALONG THE WAY, RIGHT INTO RIDGE ROAD TAXI RANK IN UMHLANGA, DROPPING PASSENGERS ALONG THE WAY, THEN EXIT RANK, THEN TURN RIGHT INTO LIGHT HOUSE ROAD, DROPPING PASSENGERS ALONG THE WAY, PROCEED TO UMHLANGA ROCKS DRIVE, DROPPING PASSENGERS ALONG THE WAY, AT THE TRAFFIC CIRCLE LEFT INTO UMHLANGA ROCKS DRIVE, DROPPING PASSENGERS ALONG THE WAY, AT THE NEXT TRAFFIC CIRCLE TURN RIGHT, DROPPING PASSENGERS ALONG THE WAY THEN LEFT AT THE NEXT TRAFFIC CIRCLE, DROPPING PASSENGERS ALONG THE WAY AND PROCEED TO THE MAIN TAXI RANK AT GATEWAY SHOPPING MALL, DROPPING PASSENGERS ALONG THE WAY AND RETURN.



transport

Department:
Transport
Province of KwaZulu-Natal

GAZETTE

LGKZNG23-2023-SEP

REGION: ALL

12.3

KZPRERC2932858 - SOUTHGATE TO VERULAM

ROUTE A

FROM SOUTHGATE TAXI RANK AT WHITEHOUSE, PICKING AND DROPPING PASSENGERS ALONG THE WAY, LEFT INTO CHRIS HANI ROAD, PICKING AND DROPPING PASSENGERS ALONG THE WAY, LEFT INTO OLD NORTH COAST ROAD (CHRIS HANI ROAD), PICKING AND DROPPING PASSENGERS ALONG THE WAY, LEFT INTO SNEEZEWOOD LANE, PICKING AND DROPPING PASSENGERS ALONG THE WAY, RIGHT INTO GLEN ANIL ST., PICKING AND DROPPING PASSENGERS ALONG THE WAY, THEN 'U' TURN AT PLANE ST., BACK INTO GLEN ANIL ST., PICKING AND DROPPING PASSENGERS ALONG THE WAY, LEFT INTO SNEEZEWOOD LN, PICKING AND DROPPING PASSENGERS ALONG THE WAY, LEFT INTO OLD NORTH COAST ROAD, PICKING AND DROPPING PASSENGERS ALONG THE WAY, LEFT INTO CYPRESS DRIVE, PICKING AND DROPPING PASSENGERS ALONG THE WAY, THEN 'U' TURN AT WISTARIA GROVE, BACK INTO CYPRESS DRIVE, PICKING AND DROPPING PASSENGERS ALONG THE WAY, LEFT INTO OLD NORTH COAST ROAD, PICKING AND DROPPING PASSENGERS ALONG THE WAY, RIGHT INTO COLUMBINE PLACE, PICKING AND DROPPING PASSENGERS ALONG THE WAY, LEFT INTO OLD NORTH COAST ROAD, PICKING AND DROPPING PASSENGERS ALONG THE WAY, RIGHT INTO CHRIS HANI ROAD, PICKING AND DROPPING PASSENGERS ALONG THE WAY, RIGHT INTO HILLHEAD DRIVE, PICKING AND DROPPING PASSENGERS ALONG THE WAY, RIGHT INTO SIPHOSETHU DRIVE, PICKING AND DROPPING PASSENGERS ALONG THE WAY, LEFT INTO SIPHOSETHU DR, PICKING AND DROPPING PASSENGERS ALONG THE WAY, LEFT INTO FLANDERS DRIVE, PICKING AND DROPPING PASSENGERS ALONG THE WAY, RIGHT INTO MARSHALL DRIVE, PICKING AND DROPPING PASSENGERS ALONG THE WAY, PICKING AND DROPPING PASSENGERS ALONG THE WAY, RIGHT INTO SUCROSE CRESCENT, PICKING AND DROPPING PASSENGERS ALONG THE WAY, LEFT INTO CHRIS HANI ROAD, PICKING AND DROPPING PASSENGERS ALONG THE WAY, FORWARD INTO OLD MAIN ROAD, DROPPING PASSENGERS ALONG THE WAY, LEFT INTO JABU NGCOBO DRIVE, PICKING AND DROPPING PASSENGERS ALONG THE WAY, FORWARD INTO IRELAND STREET, DROPPING PASSENGERS ALONG THE WAY, LEFT INTO IRELAND STREET TAXI RANK NEXT TO SHOPRITE U SAVE, DROPPING PASSENGERS ALONG THE WAY

RETURN ROUTE.

FROM IRELAND STREET TAXI RANK NEXT TO SHOPRITE U SAVE, DROPPING PASSENGERS ALONG THE WAY, FOLLOW THE ROUTE SHOWN ABOVE TO RETURN TO SOUTHGATE TAXI RANK AT WHITEHOUSE

ALTERNATIVE ROUTE

ROUTE B

FROM SOUTHGATE TAXI RANK AT WHITEHOUSE, PICKING AND DROPPING PASSENGERS ALONG THE WAY, LEFT INTO CHRIS HANI ROAD, PICKING AND DROPPING PASSENGERS ALONG THE WAY, RIGHT INTO MOUNT MORIAH DRIVE, PICKING AND DROPPING PASSENGERS ALONG THE WAY, LEFT INTO SIMUNYE AVENUE, PICKING AND DROPPING PASSENGERS ALONG THE WAY, LEFT INTO INDEPENDENCE SQUARE, PICKING AND DROPPING PASSENGERS ALONG THE WAY AND BACK TO STOP STREET, PICKING AND DROPPING PASSENGERS ALONG THE WAY, PROCEED INTO MELA STREET, PICKING AND DROPPING PASSENGERS ALONG THE WAY, LEFT INTO MOUNT MORIAH DRIVE, PICKING AND DROPPING PASSENGERS ALONG THE WAY, THE LEFT AT THE TRAFFIC CIRCLE, INTO IDOLOFIYA DRIVE, PICKING AND DROPPING PASSENGERS ALONG THE WAY, RIGHT INTO IMBATHI WAY, PICKING AND DROPPING PASSENGERS ALONG THE WAY, LEFT INTO UMKHABA ROAD, PICKING AND DROPPING PASSENGERS ALONG THE WAY, RIGHT INTO IDOLOFIYA DRIVE, PICKING AND DROPPING PASSENGERS ALONG THE WAY, LEFT INTO INQAYI PLACE, PICKING AND DROPPING PASSENGERS ALONG THE WAY, RIGHT INTO UMSOLO PLACE, PICKING AND DROPPING PASSENGERS ALONG THE WAY, LEFT INTO IDOLOFIYA DRIVE, PICKING AND DROPPING PASSENGERS ALONG THE WAY, LEFT INTO VELABAHLEKE ROAD, PICKING AND DROPPING PASSENGERS ALONG THE WAY, RIGHT INTO ISIAHLA DRIVE, PICKING AND DROPPING PASSENGERS ALONG THE WAY, RIGHT INTO UBUKHWEBEZANE AVENUE, PICKING AND DROPPING PASSENGERS ALONG THE WAY, RIGHT INTO UMUNGWANE STREET, PICKING AND DROPPING PASSENGERS ALONG THE WAY, LEFT INTO IDOLOFIYA DRIVE, PICKING AND DROPPING PASSENGERS ALONG THE WAY, RIGHT INTO MOUNT MORIAH DRIVE, PICKING AND DROPPING PASSENGERS ALONG THE WAY, LEFT INTO NORTH COAST ROAD (CHRIS HANI ROAD), PICKING AND DROPPING PASSENGERS ALONG THE WAY, RIGHT INTO OLD NORTH COAST ROAD (CHRIS HANI ROAD), PICKING AND DROPPING PASSENGERS ALONG THE WAY, LEFT INTO SNEEZEWOOD LANE, PICKING AND DROPPING PASSENGERS ALONG THE WAY, RIGHT INTO GLEN ANIL ST., PICKING AND DROPPING PASSENGERS ALONG THE WAY, THEN 'U' TURN AT PLANE ST., BACK INTO GLEN ANIL ST., PICKING AND DROPPING PASSENGERS ALONG THE WAY, LEFT INTO SNEEZEWOOD LN, PICKING AND DROPPING PASSENGERS ALONG THE WAY, LEFT INTO OLD NORTH COAST ROAD, PICKING AND DROPPING PASSENGERS ALONG THE WAY, LEFT INTO CYPRESS DRIVE, PICKING AND DROPPING PASSENGERS ALONG THE WAY, THEN 'U' TURN AT WISTARIA GROVE, BACK INTO CYPRESS DRIVE, PICKING AND DROPPING PASSENGERS ALONG THE WAY, LEFT INTO OLD NORTH COAST ROAD, PICKING AND DROPPING PASSENGERS ALONG THE WAY, RIGHT INTO COLUMBINE PLACE, PICKING AND DROPPING PASSENGERS ALONG THE WAY, LEFT INTO OLD NORTH COAST ROAD, PICKING AND DROPPING PASSENGERS ALONG THE WAY, RIGHT INTO CHRIS HANI ROAD, PICKING AND DROPPING PASSENGERS ALONG THE WAY, RIGHT INTO HILLHEAD DRIVE, PICKING AND DROPPING PASSENGERS ALONG THE WAY, RIGHT INTO SIPHOSETHU DRIVE, PICKING AND DROPPING PASSENGERS ALONG THE WAY, LEFT INTO SIPHOSETHU DR, PICKING AND DROPPING PASSENGERS ALONG THE WAY, LEFT INTO FLANDERS DRIVE, PICKING AND DROPPING PASSENGERS ALONG THE WAY, RIGHT INTO MARSHALL DRIVE, PICKING AND DROPPING PASSENGERS ALONG THE WAY, RIGHT INTO SUCROSE CRESCENT, PICKING AND DROPPING PASSENGERS ALONG THE WAY, LEFT INTO CHRIS HANI ROAD, PICKING AND DROPPING PASSENGERS ALONG THE WAY, FORWARD INTO OLD MAIN ROAD, DROPPING PASSENGERS ALONG THE WAY, LEFT INTO JABU NGCOBO DRIVE, DROPPING PASSENGERS ALONG THE WAY, FORWARD INTO IRELAND STREET, LEFT INTO IRELAND STREET TAXI RANK NEXT TO SHOPRITE U SAVE.

RETURN ROUTE.

FROM IRELAND STREET TAXI RANK NEXT TO SHOPTITE U SAVE, DROPPING PASSENGERS ALONG THE WAY, FOLLOW THE ROUTE SHOWN ABOVE TO RETURN TO UNOFFICIAL TAXI RANK AT WHITEHOUSE.



transport

Department:
Transport
Province of KwaZulu-Natal

GAZETTE

LGKZNG23-2023-SEP

REGION: ALL

12.4	<p>KZPRERC2932907 - SOUTHGATE TO DURBAN (AMENDMENT OF ROUTE)</p> <p>ROUTE A</p> <p>FROM SOUTHGATE TAXI RANK ON R102 (CHRIS HANI ROAD) (NEAR WHITEHOUSE SHOPPING CENTRE) INTO R102, PICKING & DROPPING PASSENGERS ALONG THE WAY, RIGHT INTO STONEBRIDGE DRIVE, PICKING & DROPPING PASSENGERS ALONG THE WAY, LEFT INTO RISEGATE DRIVE, PICKING & DROPPING PASSENGERS ALONG THE WAY, ALONG RISEGATE DRIVE, PICKING & DROPPING PASSENGERS ALONG THE WAY, RIGHT INTO RISEGATE DRIVE, PICKING & DROPPING PASSENGERS ALONG THE WAY, LEFT INTO STONEBRIDGE DRIVE, PICKING & DROPPING PASSENGERS ALONG THE WAY, RIGHT INTO PARKMEAD AVENUE, PICKING & DROPPING PASSENGERS ALONG THE WAY, RIGHT INTO GREENBURY DRIVE, PICKING & DROPPING PASSENGERS ALONG THE WAY, LEFT INTO TOWER ROAD, PICKING & DROPPING PASSENGERS ALONG THE WAY, LEFT INTO CARDINAL ROAD, PICKING & DROPPING PASSENGERS ALONG THE WAY, RIGHT INTO STONEBRIDGE DRIVE, PICKING & DROPPING PASSENGERS ALONG THE WAY, LEFT INTO ARCARA STREET, PICKING & DROPPING PASSENGERS ALONG THE WAY, LEFT INTO SPIRE STREET, PICKING & DROPPING PASSENGERS ALONG THE WAY, RIGHT INTO PHOENIX HIGHWAY (SPINE ROAD), PICKING & DROPPING PASSENGERS ALONG THE WAY, RIGHT INTO R102 (CHRIS HANI ROAD), PICKING & DROPPING PASSENGERS ALONG THE WAY, LEFT INTO OLD NORTH COAST ROAD (GLEN ANIL), PICKING & DROPPING PASSENGERS ALONG THE WAY, LEFT INTO NORTH COAST ROAD INTO UMGENI ROAD INTO SOLDIERS WAY TAXI RANK OR INTO SOLDIERS WAY, RIGHT INTO PINE STREET, DROPPING PASSENGERS ALONG THE WAY, RIGHT INTO FIELD STREET, DROPPING PASSENGERS ALONG THE WAY, INTO SOLDIERS WAY TAXI RANK OR RIGHT LEOPOLD STREET, DROPPING PASSENGERS ALONG THE WAY, RIGHT INTO WARWICK AVENUE, DROPPING PASSENGERS ALONG THE WAY, LEFT INTO ETNA LANE DROPPING PASSENGERS ALONG THE WAY, AND PROCEED TO CANONGATE ROAD/ WARWICK AVENUE TAXI RANK.</p> <p>ALTERNATIVE ROUTE</p> <p>ROUTE B</p> <p>FROM SOUTHGATE TAXI RANK ON R102 (NEAR WHITEHOUSE SHOPPING CENTRE), PICKING AND DROPPING OF PASSENGERS ALONG THE INNER CIRCLE ROUTES INDICATED ABOVE, INTO PHOENIX HIGHWAY, PICKING & DROPPING PASSENGERS ALONG THE WAY, RIGHT INTO R102, PICKING & DROPPING PASSENGERS ALONG THE WAY, RIGHT INTO MOUNT MORIAH DRIVE, PICKING & DROPPING PASSENGERS ALONG THE WAY, LEFT INTO SIMUNYE AVENUE, PICKING & DROPPING PASSENGERS ALONG THE WAY, BACK RIGHT INTO MOUNT MORIAH DRIVE, PICKING & DROPPING PASSENGERS ALONG THE WAY, RIGHT INTO R102, PICKING & DROPPING PASSENGERS ALONG THE WAY, LEFT INTO KWA MASHU HIGHWAY (M25), RIGHT INTO THE NATIONAL ROUTE (N2), ALONG THE N2, LEFT INTO AN ON-RAMP TO THE BEREA ROAD NORTH OR PROCEED STRAIGHT ALONG THE N3, OLD CUTCH ROAD, DROPPING PASSENGERS ALONG THE WAY, INTO ALICE STREET RIGHT INTO MARKET ROAD, DROPPING PASSENGERS ALONG THE WAY, RIGHT INTO LEOPOLD STREET, DROPPING PASSENGERS ALONG THE WAY, RIGHT INTO WARWICK AVENUE, DROPPING PASSENGERS ALONG THE WAY, LEFT INTO ETNA LANE, DROPPING PASSENGERS ALONG THE WAY, AND PROCEED TO CANONGATE ROAD/ WARWICK AVENUE TAXI RANK OR ALONG ALICE STREET, DROPPING PASSENGERS ALONG THE WAY, RIGHT INTO SOLDIERS WAY, DROPPING PASSENGERS ALONG THE WAY, INTO SOLDIERS WAY INTO SOLDIERS WAY TAXI RANK OR PROCEED ALONG SOLDIERS WAY, RIGHT INTO PINE STREET, DROPPING PASSENGERS ALONG THE WAY, RIGHT INTO FIELD STREET, DROPPING PASSENGERS ALONG THE WAY, AND PROCEED TO SOLDIERS WAY TAXI RANK.</p>
12.5	<p>KZPRERC2932956 - SOUTHGATE TO KWAMASHU STATION RANK (AMENDMENT OF ROUTE)</p> <p>ROUTE A</p> <p>FROM SOUTHGATE TAXI RANK ON R102 (NEAR WHITEHOUSE SHOPPING CENTRE) INTO R102, PICKING AND DROPPING OF PASSENGERS ALONG THE WAY, RIGHT INTO STONEBRIDGE DRIVE, PICKING AND DROPPING OF PASSENGERS ALONG THE WAY, LEFT INTO RISEGATE DRIVE, PICKING AND DROPPING OF PASSENGERS ALONG THE WAY, RIGHT AGAIN INTO RISEGATE DRIVE, PICKING AND DROPPING OF PASSENGERS ALONG THE WAY, LEFT INTO STONEBRIDGE DRIVE, PICKING AND DROPPING OF PASSENGERS ALONG THE WAY, RIGHT INTO PARK MEAD AVENUE, PICKING AND DROPPING OF PASSENGERS ALONG THE WAY, RIGHT INTO GREENBURY DRIVE, PICKING AND DROPPING OF PASSENGERS ALONG THE WAY, LEFT INTO TOWER ROAD, PICKING AND DROPPING OF PASSENGERS ALONG THE WAY, LEFT INTO CARDINAL ROAD, PICKING AND DROPPING OF PASSENGERS ALONG THE WAY, RIGHT INTO STONEBRIDGE DRIVE, PICKING AND DROPPING OF PASSENGERS ALONG THE WAY, (LEFT INTO ACARA STREET, PICKING AND DROPPING OF PASSENGERS ALONG THE WAY, LEFT INTO SPIRE STREET, PICKING AND DROPPING OF PASSENGERS ALONG THE WAY, RIGHT INTO PHOENIX HIGHWAY, PICKING AND DROPPING OF PASSENGERS ALONG THE WAY) OR ALONG STONEBRIDGE DRIVE RIGHT INTO PHOENIX HIGHWAY (SPINE ROAD), PICKING AND DROPPING OF PASSENGERS ALONG THE WAY, RIGHT INTO R102 (CHRIS HANI ROAD), PICKING AND DROPPING OF PASSENGERS ALONG THE WAY, RIGHT INTO MOUNT MORIAH DRIVE, PICKING AND DROPPING OF PASSENGERS ALONG THE WAY, LEFT INTO SIMUNYE AVENUE, PICKING AND DROPPING OF PASSENGERS ALONG THE WAY, LEFT INTO INDEPENDENCE SQUARE, PICKING AND DROPPING OF PASSENGERS ALONG THE WAY AND BACK TO STOP STREET, PICKING AND DROPPING OF PASSENGERS ALONG THE WAY, PROCEED INTO MELA STREET, PICKING AND DROPPING OF PASSENGERS ALONG THE WAY, LEFT INTO MOUNT MORIAH DRIVE, PICKING AND DROPPING OF PASSENGERS ALONG THE WAY AT THE TRAFFIC CIRCLE, LEFT INTO IDOLOFIYA DRIVE, PICKING AND DROPPING OF PASSENGERS ALONG THE WAY, RIGHT INTO IMBATHA WAY, PICKING AND DROPPING OF PASSENGERS ALONG THE WAY, LEFT INTO UMKHABA ROAD, PICKING AND DROPPING OF PASSENGERS ALONG THE WAY, RIGHT INTO IDOLOFIYA DRIVE, PICKING AND DROPPING OF PASSENGERS ALONG THE WAY, LEFT INTO INQAYI PLACE, PICKING AND DROPPING OF PASSENGERS ALONG THE WAY, RIGHT INTO UMSOLO PLACE, PICKING AND DROPPING OF PASSENGERS ALONG THE WAY, LEFT INTO IDOLOFIYA DRIVE, PICKING AND DROPPING OF PASSENGERS ALONG THE WAY, LEFT INTO VELABAHLEKE ROAD, PICKING AND DROPPING OF PASSENGERS ALONG THE WAY, RIGHT INTO ISIAHAHA DRIVE, PICKING AND DROPPING OF PASSENGERS ALONG THE WAY, RIGHT INTO UMNUNGWANE STREET, PICKING AND DROPPING OF PASSENGERS ALONG THE WAY, LEFT INTO IDOLOFIYA DRIVE, PICKING AND DROPPING OF PASSENGERS ALONG THE WAY, RIGHT INTO MOUNT MORIAH DRIVE, PICKING AND DROPPING OF PASSENGERS ALONG THE WAY, LEFT INTO R102 (CHRIS HANI ROAD), PICKING AND DROPPING OF PASSENGERS ALONG THE WAY, RIGHT INTO CHRIS HANI ROAD, PICKING AND DROPPING OF PASSENGERS ALONG THE WAY, RIGHT INTO CHRIS HANI ROAD, PICKING AND DROPPING OF PASSENGERS ALONG THE WAY, STRAIGHT INTO CURNICK NDLOVU HIGHWAY (M25), DROPPING OF PASSENGERS ALONG THE WAY, LEFT INTO MALANDELA ROAD, DROPPING OF PASSENGERS ALONG THE WAY, STRAIGHT TO MAIN TAXI RANK AT KWAMASHU STATION, DROPPING OF PASSENGERS ALONG THE WAY AND RETURN.</p> <p>ALTERNATIVE ROUTE (RANK AMENDMENT)</p> <p>ROUTE B</p> <p>FROM SOUTHGATE TAXI RANK ON R102 (NEAR WHITEHOUSE SHOPPING CENTRE) INTO R102, PICKING AND DROPPING OF PASSENGERS ALONG THE WAY, RIGHT INTO STONEBRIDGE DRIVE, PICKING AND DROPPING OF PASSENGERS ALONG THE WAY, LEFT INTO RISEGATE DRIVE, PICKING AND DROPPING OF PASSENGERS ALONG THE WAY, RIGHT AGAIN INTO RISEGATE DRIVE, PICKING AND DROPPING OF PASSENGERS ALONG THE WAY, LEFT INTO STONEBRIDGE DRIVE, PICKING AND DROPPING OF PASSENGERS ALONG THE WAY, RIGHT INTO PARK MEAD AVENUE, PICKING AND DROPPING OF PASSENGERS ALONG THE WAY, RIGHT INTO GREENBURY DRIVE, PICKING AND DROPPING OF PASSENGERS ALONG THE WAY, LEFT INTO TOWER ROAD, PICKING AND DROPPING OF PASSENGERS ALONG THE WAY, LEFT INTO CARDINAL ROAD, PICKING AND DROPPING OF PASSENGERS ALONG THE WAY, RIGHT INTO STONEBRIDGE DRIVE, PICKING AND DROPPING OF PASSENGERS ALONG THE WAY, (LEFT INTO ACARA STREET, PICKING AND DROPPING OF PASSENGERS ALONG THE WAY, LEFT INTO SPIRE STREET, PICKING AND DROPPING OF PASSENGERS ALONG THE WAY, RIGHT INTO PHOENIX HIGHWAY, PICKING AND DROPPING OF PASSENGERS ALONG THE WAY) OR ALONG STONEBRIDGE DRIVE RIGHT INTO PHOENIX HIGHWAY (SPINE ROAD), PICKING AND DROPPING OF PASSENGERS ALONG THE WAY, RIGHT INTO R102 (CHRIS HANI ROAD), PICKING AND DROPPING OF PASSENGERS ALONG THE WAY, RIGHT INTO MOUNT MORIAH DRIVE, PICKING AND DROPPING OF PASSENGERS ALONG THE WAY, LEFT INTO SIMUNYE AVENUE, PICKING AND DROPPING OF PASSENGERS ALONG THE WAY, LEFT INTO INDEPENDENCE SQUARE, PICKING AND DROPPING OF PASSENGERS ALONG THE WAY AND BACK TO STOP STREET, PICKING AND DROPPING OF PASSENGERS ALONG THE WAY, PROCEED INTO MELA STREET, PICKING AND DROPPING OF PASSENGERS ALONG THE WAY, LEFT INTO MOUNT MORIAH DRIVE, PICKING AND DROPPING OF PASSENGERS ALONG THE WAY AT THE TRAFFIC CIRCLE, LEFT INTO IDOLOFIYA DRIVE, PICKING AND DROPPING OF PASSENGERS ALONG THE WAY, RIGHT INTO IMBATHA WAY, PICKING AND DROPPING OF PASSENGERS ALONG THE WAY, LEFT INTO UMKHABA ROAD, PICKING AND DROPPING OF PASSENGERS ALONG THE WAY, RIGHT INTO IDOLOFIYA DRIVE, PICKING AND DROPPING OF PASSENGERS ALONG THE WAY, LEFT INTO INQAYI PLACE, PICKING AND DROPPING OF PASSENGERS ALONG THE WAY, RIGHT INTO UMSOLO PLACE, PICKING AND DROPPING OF PASSENGERS ALONG THE WAY, LEFT INTO IDOLOFIYA DRIVE, PICKING AND DROPPING OF PASSENGERS ALONG THE WAY, LEFT INTO VELABAHLEKE ROAD, PICKING AND DROPPING OF PASSENGERS ALONG THE WAY, RIGHT INTO ISIAHAHA DRIVE, PICKING AND DROPPING OF PASSENGERS ALONG THE WAY, RIGHT INTO UMNUNGWANE STREET, PICKING AND DROPPING OF PASSENGERS ALONG THE WAY, LEFT INTO IDOLOFIYA DRIVE, PICKING AND DROPPING OF PASSENGERS ALONG THE WAY, RIGHT INTO MOUNT MORIAH DRIVE, PICKING AND DROPPING OF PASSENGERS ALONG THE WAY, RIGHT INTO R102 (CHRIS HANI ROAD), PICKING AND DROPPING OF PASSENGERS ALONG THE WAY, STRAIGHT ACROSS TO DUFFS ROAD, DROPPING OF PASSENGERS ALONG THE WAY, STRAIGHT INTO DUMISANI MAKHAYE DRIVE, DROPPING OF PASSENGERS ALONG THE WAY, RIGHT INTO QUEEN NANDI DRIVE, DROPPING OF PASSENGERS ALONG THE WAY, LEFT INTO MALANDELA ROAD, DROPPING OF PASSENGERS ALONG THE WAY, STRAIGHT TO THE MAIN TAXI RANK AT KWAMASHU STATION, DROPPING OF PASSENGERS ALONG THE WAY AND RETURN.</p> <p>ALTERNATIVE ROUTE (RANK AMENDMENT)</p>



transport

Department:
Transport
Province of KwaZulu-Natal

GAZETTE

LGKZNG23-2023-SEP

REGION: ALL

ROUTE C

FROM SOUTHGATE TAXI RANK ON R102 (NEAR WHITEHOUSE SHOPPING CENTRE) INTO R102, PICKING AND DROPPING OF PASSENGERS ALONG THE WAY, RIGHT INTO STONEBRIDGE DRIVE, PICKING AND DROPPING OF PASSENGERS ALONG THE WAY, LEFT INTO RISEGATE DRIVE, PICKING AND DROPPING OF PASSENGERS ALONG THE WAY, RIGHT AGAIN INTO RISEGATE DRIVE, PICKING AND DROPPING OF PASSENGERS ALONG THE WAY, LEFT INTO STONEBRIDGE DRIVE, PICKING AND DROPPING OF PASSENGERS ALONG THE WAY, RIGHT INTO PARK MEAD AVENUE, PICKING AND DROPPING OF PASSENGERS ALONG THE WAY, RIGHT INTO GREENBURY DRIVE, PICKING AND DROPPING OF PASSENGERS ALONG THE WAY, LEFT INTO TOWER ROAD, PICKING AND DROPPING OF PASSENGERS ALONG THE WAY, LEFT INTO CARDINAL ROAD, PICKING AND DROPPING OF PASSENGERS ALONG THE WAY, RIGHT INTO STONEBRIDGE DRIVE, PICKING AND DROPPING OF PASSENGERS ALONG THE WAY, (LEFT INTO ACARA STREET, PICKING AND DROPPING OF PASSENGERS ALONG THE WAY, LEFT INTO SPIRE STREET, PICKING AND DROPPING OF PASSENGERS ALONG THE WAY, RIGHT INTO PHOENIX HIGHWAY (SPINE ROAD), PICKING AND DROPPING OF PASSENGERS ALONG THE WAY, RIGHT INTO R102 (CHRIS HANI ROAD), PICKING AND DROPPING OF PASSENGERS ALONG THE WAY, RIGHT INTO MOUNT MORIAH DRIVE, PICKING AND DROPPING OF PASSENGERS ALONG THE WAY, LEFT INTO SIMUNYE AVENUE, PICKING AND DROPPING OF PASSENGERS ALONG THE WAY, LEFT INTO INDEPENDENCE SQUARE, PICKING AND DROPPING OF PASSENGERS ALONG THE WAY AND BACK TO STOP STREET, PICKING AND DROPPING OF PASSENGERS ALONG THE WAY, PROCEED INTO MELA STREET, PICKING AND DROPPING OF PASSENGERS ALONG THE WAY, LEFT INTO MOUNT MORIAH DRIVE, PICKING AND DROPPING OF PASSENGERS ALONG THE WAY AT THE TRAFFIC CIRCLE, LEFT INTO IDOLOFIYA DRIVE, PICKING AND DROPPING OF PASSENGERS ALONG THE WAY, RIGHT INTO UMKHABA ROAD, PICKING AND DROPPING OF PASSENGERS ALONG THE WAY, RIGHT INTO IDOLOFIYA DRIVE, PICKING AND DROPPING OF PASSENGERS ALONG THE WAY, LEFT INTO INQAYI PLACE, PICKING AND DROPPING OF PASSENGERS ALONG THE WAY, RIGHT INTO UMSOLO PLACE, PICKING AND DROPPING OF PASSENGERS ALONG THE WAY, LEFT INTO IDOLOFIYA DRIVE, PICKING AND DROPPING OF PASSENGERS ALONG THE WAY, LEFT INTO VELABAHLEKE ROAD, PICKING AND DROPPING OF PASSENGERS ALONG THE WAY, RIGHT INTO ISIAHLA DRIVE, PICKING AND DROPPING OF PASSENGERS ALONG THE WAY, RIGHT INTO UBUKHWEBEZANE AVENUE, PICKING AND DROPPING OF PASSENGERS ALONG THE WAY, RIGHT INTO UMNUNGWANE STREET, PICKING AND DROPPING OF PASSENGERS ALONG THE WAY, LEFT INTO IDOLOFIYA DRIVE, PICKING AND DROPPING OF PASSENGERS ALONG THE WAY, RIGHT INTO MOUNT MORIAH DRIVE, PICKING AND DROPPING OF PASSENGERS ALONG THE WAY, RIGHT INTO R102 (CHRIS HANI ROAD), PICKING AND DROPPING OF PASSENGERS ALONG THE WAY, STRAIGHT ACROSS TO DUMISANI MAKHAYE DRIVE, DROPPING OF PASSENGERS ALONG THE WAY, RIGHT INTO MALANDELA ROAD, DROPPING OF PASSENGERS ALONG THE WAY, STRAIGHT TO MAIN RANK AT KWAMASHU STATION, DROPPING OF PASSENGERS ALONG THE WAY AND RETURN, DROPPING OF PASSENGERS ALONG THE WAY,

ALTERNATIVE ROUTE (AMENDMENT OF ROUTE)

ROUTE D

FROM SOUTHGATE TAXI RANK ON R102 (NEAR WHITEHOUSE SHOPPING CENTRE) INTO R102, PICKING AND DROPPING OF PASSENGERS ALONG THE WAY, RIGHT INTO STONEBRIDGE DRIVE, PICKING AND DROPPING OF PASSENGERS ALONG THE WAY, LEFT INTO RISEGATE DRIVE, PICKING AND DROPPING OF PASSENGERS ALONG THE WAY, RIGHT AGAIN INTO RISEGATE DRIVE, PICKING AND DROPPING OF PASSENGERS ALONG THE WAY, LEFT INTO STONEBRIDGE DRIVE, PICKING AND DROPPING OF PASSENGERS ALONG THE WAY, RIGHT INTO PARK MEAD AVENUE, PICKING AND DROPPING OF PASSENGERS ALONG THE WAY, RIGHT INTO GREENBURY DRIVE, PICKING AND DROPPING OF PASSENGERS ALONG THE WAY, LEFT INTO TOWER ROAD, PICKING AND DROPPING OF PASSENGERS ALONG THE WAY, LEFT INTO CARDINAL ROAD, PICKING AND DROPPING OF PASSENGERS ALONG THE WAY, RIGHT INTO STONEBRIDGE DRIVE, PICKING AND DROPPING OF PASSENGERS ALONG THE WAY, LEFT INTO ACARA STREET, PICKING AND DROPPING OF PASSENGERS ALONG THE WAY, LEFT INTO SPIRE STREET, PICKING AND DROPPING OF PASSENGERS ALONG THE WAY, RIGHT INTO PHOENIX HIGHWAY (SPINE ROAD), PICKING AND DROPPING OF PASSENGERS ALONG THE WAY, RIGHT INTO R102 (CHRIS HANI ROAD), PICKING AND DROPPING OF PASSENGERS ALONG THE WAY, RIGHT INTO MOUNT MORIAH DRIVE, PICKING AND DROPPING OF PASSENGERS ALONG THE WAY, LEFT INTO SIMUNYE AVENUE, PICKING AND DROPPING OF PASSENGERS ALONG THE WAY, LEFT INTO INDEPENDENCE SQUARE, PICKING AND DROPPING OF PASSENGERS ALONG THE WAY AND BACK TO STOP STREET, PICKING AND DROPPING OF PASSENGERS ALONG THE WAY, PROCEED INTO MELA STREET, PICKING AND DROPPING OF PASSENGERS ALONG THE WAY, LEFT INTO MOUNT MORIAH DRIVE, PICKING AND DROPPING OF PASSENGERS ALONG THE WAY AT THE TRAFFIC CIRCLE, LEFT INTO IDOLOFIYA DRIVE, PICKING AND DROPPING OF PASSENGERS ALONG THE WAY, RIGHT INTO UMKHABA ROAD, PICKING AND DROPPING OF PASSENGERS ALONG THE WAY, RIGHT INTO IDOLOFIYA DRIVE, PICKING AND DROPPING OF PASSENGERS ALONG THE WAY, LEFT INTO INQAYI PLACE, PICKING AND DROPPING OF PASSENGERS ALONG THE WAY, RIGHT INTO UMSOLO PLACE, PICKING AND DROPPING OF PASSENGERS ALONG THE WAY, LEFT INTO IDOLOFIYA DRIVE, PICKING AND DROPPING OF PASSENGERS ALONG THE WAY, LEFT INTO VELABAHLEKE ROAD, PICKING AND DROPPING OF PASSENGERS ALONG THE WAY, RIGHT INTO ISIAHLA DRIVE, PICKING AND DROPPING OF PASSENGERS ALONG THE WAY, RIGHT INTO UBUKHWEBEZANE AVENUE, PICKING AND DROPPING OF PASSENGERS ALONG THE WAY, RIGHT INTO UMNUNGWANE STREET, PICKING AND DROPPING OF PASSENGERS ALONG THE WAY, LEFT INTO IDOLOFIYA DRIVE, PICKING AND DROPPING OF PASSENGERS ALONG THE WAY, RIGHT INTO MOUNT MORIAH DRIVE, PICKING AND DROPPING OF PASSENGERS ALONG THE WAY, LEFT INTO R102 (CHRIS HANI ROAD), PICKING AND DROPPING OF PASSENGERS ALONG THE WAY, LEFT INTO PHOENIX HIGHWAY, PICKING AND DROPPING OF PASSENGERS ALONG THE WAY, LEFT INTO ABERDARE DRIVE, PICKING AND DROPPING OF PASSENGERS ALONG THE WAY, LEFT INTO ABERDARE DRIVE, PICKING AND DROPPING OF PASSENGERS ALONG THE WAY, LEFT INTO HUNSLET DRIVE, PICKING AND DROPPING OF PASSENGERS ALONG THE WAY, STRAIGHT INTO MALANDELA ROAD, DROPPING OF PASSENGERS ALONG THE WAY, STRAIGHT TO MAIN TAXI RANK AT KWAMASHU STATION, PICKING AND DROPPING OF PASSENGERS ALONG THE WAY AND RETURN, DROPPING OF PASSENGERS ALONG THE WAY.



transport

Department:
Transport
Province of KwaZulu-Natal

GAZETTE

LGKZNG23-2023-SEP

REGION: ALL

12.6

KZPRERC2933005 - SOUTHGATE TO PINETOWN (AMENDMENT OF ROUTE)

ROUTE A

FROM SOUTHGATE TAXI RANK ON R102 (NEAR WHITEHOUSE SHOPPING CENTRE), PICKING AND DROPPING PASSENGERS ALONG THE WAY LEFT INTO R102, PICKING AND DROPPING PASSENGERS ALONG THE WAY, RIGHT INTO STONEBRIDGE DRIVE, PICKING AND DROPPING PASSENGERS ALONG THE WAY, LEFT INTO RISEGATE DRIVE, PICKING AND DROPPING PASSENGERS ALONG THE WAY, RIGHT INTO RISEGATE DRIVE, PICKING AND DROPPING PASSENGERS ALONG THE WAY, LEFT INTO STONEBRIDGE DRIVE, PICKING AND DROPPING PASSENGERS ALONG THE WAY, RIGHT INTO PARKMEAD AVENUE, PICKING AND DROPPING PASSENGERS ALONG THE WAY, RIGHT INTO GREENBURY DRIVE, PICKING AND DROPPING PASSENGERS ALONG THE WAY, LEFT INTO TOWER ROAD, PICKING AND DROPPING PASSENGERS ALONG THE WAY, LEFT INTO CARDINAL ROAD, PICKING AND DROPPING PASSENGERS ALONG THE WAY, RIGHT INTO STONEBRIDGE DRIVE, PICKING AND DROPPING PASSENGERS ALONG THE WAY, LEFT INTO ACARA STREET, PICKING AND DROPPING PASSENGERS ALONG THE WAY, LEFT INTO SPIRE STREET, PICKING AND DROPPING PASSENGERS ALONG THE WAY, RIGHT INTO PHOENIX HIGHWAY, PICKING AND DROPPING PASSENGERS ALONG THE WAY OR ALONG STONEBRIDGE DRIVE, PICKING AND DROPPING PASSENGERS ALONG THE WAY, RIGHT INTO PHOENIX HIGHWAY, PICKING AND DROPPING PASSENGERS ALONG THE WAY, LEFT INTO REDBERRY DRIVE, PICKING AND DROPPING PASSENGERS ALONG THE WAY, RIGHT INTO REDBERRY DRIVE, PICKING AND DROPPING PASSENGERS ALONG THE WAY, RIGHT INTO ROCKFORD DRIVE, PICKING AND DROPPING PASSENGERS ALONG THE WAY, LEFT INTO CRANBROOK ROAD, PICKING AND DROPPING PASSENGERS ALONG THE WAY, RIGHT INTO CLAYFIELD DRIVE, PICKING AND DROPPING PASSENGERS ALONG THE WAY, LEFT INTO PHOENIX HIGHWAY, PICKING AND DROPPING PASSENGERS ALONG THE WAY, RIGHT INTO R102 (CHRIS HANI ROAD), PICKING AND DROPPING PASSENGERS ALONG THE WAY, LEFT INTO OLD NORTH COAST ROAD, PICKING AND DROPPING PASSENGERS ALONG THE WAY, RIGHT INTO NORTH COAST, LEFT INTO AN ON-RAMP TO THE NATIONAL ROUTE (N2), ALONG THE N2, THEN TAKE THE OFFRAMP TO JOIN THE N3 TOWARDS UNDERWOOD ROAD, DROPPING PASSENGERS ALONG THE WAY, RIGHT INTO UNDERWOOD ROAD, DROPPING PASSENGERS ALONG THE WAY, RIGHT INTO STAPLETON ROAD (M5), DROPPING PASSENGERS ALONG THE WAY, LEFT INTO OLD MAIN ROAD M31, DROPPING PASSENGERS ALONG THE WAY, INTO RICHMOND ROAD, DROPPING PASSENGERS ALONG THE WAY, RIGHT INTO ALEXANDER ROAD, DROPPING PASSENGERS ALONG THE WAY, LEFT INTO MOSS ROAD, DROPPING PASSENGERS ALONG THE WAY, AND PROCEED TO WESTMEAD AREA DIRECT, DROPPING PASSENGERS ALONG THE WAY, AND RETURN.

FROM THE STARTING POINT IN WESTMEAD, INTO MOSS ROAD, RIGHT INTO ALEXANDER ROAD, RIGHT INTO RICHMOND ROAD, LEFT INTO AN ON-RAMP INTO THE N3, ALONG THE N3, LEFT INTO AN ON-RAMP TO THE N2, ALONG THE N2, TURN LEFT ON AN OFF-RAMP TO KWAMASHU HIGHWAY (M25), ALONG THE M25, LEFT ONTO THE ON-RAMP, RIGHT INTO R102, ALONG R102 AND PROCEED TO THE ABOVE DESTINATIONS, DROPPING PASSENGERS ALONG THE WAY,

ALTERNATIVE ROUTE

ROUTE B

FROM SOUTHGATE TAXI RANK ON R102 (NEAR WHITEHOUSE SHOPPING CENTRE), PICKING AND DROPPING PASSENGERS ALONG THE WAY, LEFT INTO R102, PICKING AND DROPPING PASSENGERS ALONG THE WAY, RIGHT INTO MOUNT MORIAH DRIVE, PICKING AND DROPPING PASSENGERS ALONG THE WAY, LEFT INTO SIMUNYE AVENUE, PICKING AND DROPPING PASSENGERS ALONG THE WAY, LEFT INTO INDEPENDENCE SQUARE, PICKING AND DROPPING PASSENGERS ALONG THE WAY AND BACK TO STOP STREET, PICKING AND DROPPING PASSENGERS ALONG THE WAY, PROCEED INTO MELA STREET, PICKING AND DROPPING PASSENGERS ALONG THE WAY, LEFT INTO MOUNT MORIAH DRIVE, PICKING AND DROPPING PASSENGERS ALONG THE WAY, TURN LEFT AT THE TRAFFIC CIRCLE, INTO IDOLOFIYA DRIVE, PICKING AND DROPPING PASSENGERS ALONG THE WAY, RIGHT INTO IMBATHI WAY, PICKING AND DROPPING PASSENGERS ALONG THE WAY, LEFT INTO UMKHABA ROAD, PICKING AND DROPPING PASSENGERS ALONG THE WAY, RIGHT INTO IDOLOFIYA DRIVE, PICKING AND DROPPING PASSENGERS ALONG THE WAY, LEFT INTO INQAYI PLACE, PICKING AND DROPPING PASSENGERS ALONG THE WAY, RIGHT INTO UMSOLO PLACE, PICKING AND DROPPING PASSENGERS ALONG THE WAY, LEFT INTO IDOLOFIYA DRIVE, PICKING AND DROPPING PASSENGERS ALONG THE WAY, LEFT INTO VELABAHLEKE ROAD, PICKING AND DROPPING PASSENGERS ALONG THE WAY, RIGHT INTO ISIAHLA DRIVE, PICKING AND DROPPING PASSENGERS ALONG THE WAY, RIGHT INTO UBUKHWEBEZANE AVENUE, PICKING AND DROPPING PASSENGERS ALONG THE WAY, RIGHT INTO UMUNGWANE STREET, PICKING AND DROPPING PASSENGERS ALONG THE WAY, LEFT INTO IDOLOFIYA DRIVE, PICKING AND DROPPING PASSENGERS ALONG THE WAY, RIGHT INTO MOUNT MORIAH DRIVE, PICKING AND DROPPING PASSENGERS ALONG THE WAY, RIGHT INTO NORTH COAST ROAD (CHRIS HANI ROAD), PICKING AND DROPPING PASSENGERS ALONG THE WAY, LEFT INTO KWAMASHU HIGHWAY (M25), RIGHT ONTO THE ON-RAMP TO THE NATIONAL ROUTE (N2), THEN TAKE THE N3 OFF-RAMP TOWARDS UNDERWOOD ROAD, RIGHT INTO UNDERWOOD ROAD, DROPPING PASSENGERS ALONG THE WAY, RIGHT INTO STAPLETON ROAD (M5), DROPPING PASSENGERS ALONG THE WAY, LEFT INTO OLD MAIN ROAD M31, DROPPING PASSENGERS ALONG THE WAY, INTO RICHMOND ROAD, DROPPING PASSENGERS ALONG THE WAY, RIGHT INTO ALEXANDER ROAD, DROPPING PASSENGERS ALONG THE WAY, LEFT INTO MOSS ROAD, DROPPING PASSENGERS ALONG THE WAY, AND PROCEED TO WESTMEAD AREA DIRECT, DROPPING PASSENGERS ALONG THE WAY, AND RETURN.

RETURN ROUTE.

FROM THE STARTING POINT IN WESTMEAD, INTO MOSS ROAD, RIGHT INTO ALEXANDER ROAD, RIGHT INTO RICHMOND ROAD, LEFT INTO AN ON-RAMP INTO THE N3, ALONG THE N3, LEFT INTO AN ON-RAMP TO THE N2, ALONG THE N2, TURN LEFT ON AN OFF-RAMP TO KWAMASHU HIGHWAY (M25), ALONG THE M25, LEFT ONTO THE ON-RAMP AND RIGHT INTO R102, ALONG R102 AND PROCEED TO THE ABOVE DESTINATIONS, DROPPING PASSENGERS ALONG THE WAY.

**transport**

Department:
Transport
Province of KwaZulu-Natal

GAZETTE**LGKZNG23-2023-SEP****REGION: ALL**

- | | |
|---|---|
| 1) Application Number: APP0134948 | 2) Gazette Number: LGKZNG23-2023-SEP |
| 3) Applicant: LH MAKHANYA
ID NO. 7004245607085
Association: SOUTHGATE TAXI ASSOCIATION | 4) Applicant Address:
90 CASTLEHILL DRIVE
NEWLANDS WEST,
DURBAN

4037 |
| 5) Existing Licence Holder: NOT APPLICABLE
ID NO. NOT APPLICABLE | 6) Existing Licence Holder Address:
NOT APPLICABLE |
| 7) Type of application: ADD AUTHORISATIONS/ROUTES | 8) Operating Licence Number: LGKZN1403000240 |
| 9) Vehicle Type: MINIBUS | 10) 1 X 15 (SEATED) + 0 (STANDING) |
| 11) Region: GREATER NORTH | |



transport

Department:
Transport
Province of KwaZulu-Natal

GAZETTE

LGKZNG23-2023-SEP

REGION: ALL

12.1

KZPRERC2932760 - SOUTHGATE TO BRIDGE CITY MALL

ROUTE A

FROM SOUTHGATE TAXI RANK ON R102 (NEAR WHITEHOUSE SHOPPING CENTRE) INTO R102. PICKING AND DROPPING OF PASSENGERS ALONG THE WAY, RIGHT INTO STONEBRIDGE DRIVE PICKING AND DROPPING OF PASSENGERS ALONG THE WAY, LEFT INTO RISEGATE DRIVE PICKING AND DROPPING OF PASSENGERS ALONG THE WAY, ALONG RISEGATE DRIVE PICKING AND DROPPING OF PASSENGERS ALONG THE WAY, RIGHT AGAIN INTO RISEGATE DRIVE PICKING AND DROPPING OF PASSENGERS ALONG THE WAY, LEFT INTO STONEBRIDGE DRIVE PICKING AND DROPPING OF PASSENGERS ALONG THE WAY, RIGHT INTO PARKMEAD AVENUE PICKING AND DROPPING OF PASSENGERS ALONG THE WAY, RIGHT INTO GREENBURY DRIVE PICKING AND DROPPING OF PASSENGERS ALONG THE WAY, LEFT INTO TOWER ROAD PICKING AND DROPPING OF PASSENGERS ALONG THE WAY, LEFT INTO CARDINAL ROAD PICKING AND DROPPING OF PASSENGERS ALONG THE WAY, RIGHT INTO STONEBRIDGE DRIVE PICKING AND DROPPING OF PASSENGERS ALONG THE WAY, (LEFT INTO ACARA STREET PICKING AND DROPPING OF PASSENGERS ALONG THE WAY, LEFT INTO SPIRE STREET PICKING AND DROPPING OF PASSENGERS ALONG THE WAY, RIGHT INTO PHOENIX HIGHWAY PICKING AND DROPPING OF PASSENGERS ALONG THE WAY) OR ALONG STONEBRIDGE DRIVE PICKING AND DROPPING OF PASSENGERS ALONG THE WAY, RIGHT INTO PHOENIX HIGHWAY (SPINE ROAD) PICKING AND DROPPING OF PASSENGERS ALONG THE WAY, RIGHT INTO R102 (CHRIS HANI ROAD) PICKING AND DROPPING OF PASSENGERS ALONG THE WAY, ALONG R102 PICKING AND DROPPING OF PASSENGERS ALONG THE WAY, RIGHT INTO MOUNT MORIAH DRIVE PICKING AND DROPPING OF PASSENGERS ALONG THE WAY, LEFT INTO SIMUNYE AVENUE PICKING AND DROPPING OF PASSENGERS ALONG THE WAY, LEFT INTO INDEPENDENCE SQUARE PICKING AND DROPPING OF PASSENGERS ALONG THE WAY AND BACK TO STOP STREET PICKING AND DROPPING OF PASSENGERS ALONG THE WAY, ACROSS INTO MELA STREET PICKING AND DROPPING OF PASSENGERS ALONG THE WAY, LEFT INTO MOUNT MORIAH DRIVE PICKING AND DROPPING OF PASSENGERS ALONG THE WAY, AT THE TRAFFIC CIRCLE PICKING AND DROPPING OF PASSENGERS ALONG THE WAY, LEFT INTO IDOLOFIYA DRIVE PICKING AND DROPPING OF PASSENGERS ALONG THE WAY, RIGHT INTO IMBATHI WAY PICKING AND DROPPING OF PASSENGERS ALONG THE WAY, LEFT INTO UMKHABA ROAD PICKING AND DROPPING OF PASSENGERS ALONG THE WAY, RIGHT INTO IDOLOFIYA DRIVE PICKING AND DROPPING OF PASSENGERS ALONG THE WAY, LEFT INTO INQAYI PLACE PICKING AND DROPPING OF PASSENGERS ALONG THE WAY, RIGHT INTO UMSOLO PLACE PICKING AND DROPPING OF PASSENGERS ALONG THE WAY, LEFT INTO IDOLOFIYA DRIVE PICKING AND DROPPING OF PASSENGERS ALONG THE WAY, LEFT INTO VELABAHLEKE ROAD PICKING AND DROPPING OF PASSENGERS ALONG THE WAY, RIGHT INTO ISIAHLA DRIVE PICKING AND DROPPING OF PASSENGERS ALONG THE WAY, RIGHT INTO UBUKHWEBEZANE AVENUE PICKING AND DROPPING OF PASSENGERS ALONG THE WAY, RIGHT INTO UMNUNGWANE STREET PICKING AND DROPPING OF PASSENGERS ALONG THE WAY, LEFT INTO IDOLOFIYA DRIVE PICKING AND DROPPING OF PASSENGERS ALONG THE WAY, RIGHT INTO MOUNT MORIAH PICKING AND DROPPING OF PASSENGERS ALONG THE WAY, LEFT INTO R102 (CHRIS HANI ROAD) PICKING AND DROPPING OF PASSENGERS ALONG THE WAY, LEFT INTO PHOENIX HIGHWAY PICKING AND DROPPING OF PASSENGERS ALONG THE WAY, LEFT INTO ABERDARE DRIVE PICKING AND DROPPING OF PASSENGERS ALONG THE WAY, LEFT INTO ABERDARE DRIVE PICKING AND DROPPING OF PASSENGERS ALONG THE WAY, LEFT INTO PHOENIX ROAD DROPPING OF PASSENGERS ALONG THE WAY, LEFT INTO BHEJANE DROPPING OF PASSENGERS ALONG THE WAY, RIGHT INTO NKUNZANA ROAD PICKING AND DROPPING OF PASSENGERS ALONG THE WAY, RIGHT INTO THE MAIN TAXI RANK AT BRIDGE CITY MALL DROPPING OF PASSENGERS ALONG THE WAY AND RETURN PICKING AND DROPPING OF PASSENGERS AT SOUTHGATE ON THEIR RETURN BACK.

ALTERNATIVE ROUTE

ROUTE B

FROM SOUTHGATE TAXI RANK ON R102 (NEAR WHITEHOUSE SHOPPING CENTRE) INTO R102. PICKING AND DROPPING OF PASSENGERS ALONG THE WAY, RIGHT INTO STONEBRIDGE DRIVE PICKING AND DROPPING OF PASSENGERS ALONG THE WAY, LEFT INTO RISEGATE DRIVE PICKING AND DROPPING OF PASSENGERS ALONG THE WAY, ALONG RISEGATE DRIVE PICKING AND DROPPING OF PASSENGERS ALONG THE WAY, RIGHT AGAIN INTO RISEGATE DRIVE PICKING AND DROPPING OF PASSENGERS ALONG THE WAY, LEFT INTO STONEBRIDGE DRIVE PICKING AND DROPPING OF PASSENGERS ALONG THE WAY, RIGHT INTO PARKMEAD AVENUE PICKING AND DROPPING OF PASSENGERS ALONG THE WAY, RIGHT INTO GREENBURY DRIVE PICKING AND DROPPING OF PASSENGERS ALONG THE WAY, LEFT INTO TOWER ROAD PICKING AND DROPPING OF PASSENGERS ALONG THE WAY, LEFT INTO CARDINAL ROAD PICKING AND DROPPING OF PASSENGERS ALONG THE WAY, RIGHT INTO STONEBRIDGE DRIVE PICKING AND DROPPING OF PASSENGERS ALONG THE WAY, (LEFT INTO ACARA STREET PICKING AND DROPPING OF PASSENGERS ALONG THE WAY, LEFT INTO SPIRE STREET PICKING AND DROPPING OF PASSENGERS ALONG THE WAY, RIGHT INTO PHOENIX PICKING AND DROPPING OF PASSENGERS ALONG THE WAY) OR ALONG STONEBRIDGE DRIVE PICKING AND DROPPING OF PASSENGERS ALONG THE WAY, RIGHT INTO PHOENIX HIGHWAY (SPINE ROAD) PICKING AND DROPPING OF PASSENGERS ALONG THE WAY, RIGHT INTO R102 (CHRIS HANI ROAD) PICKING AND DROPPING OF PASSENGERS ALONG THE WAY, ALONG R102 PICKING AND DROPPING OF PASSENGERS ALONG THE WAY, RIGHT INTO MOUNT MORIAH DRIVE PICKING AND DROPPING OF PASSENGERS ALONG THE WAY, LEFT INTO SIMUNYE AVENUE PICKING AND DROPPING OF PASSENGERS ALONG THE WAY, LEFT INTO INDEPENDENCE SQUARE PICKING AND DROPPING OF PASSENGERS ALONG THE WAY AND BACK TO STOP STREET PICKING AND DROPPING OF PASSENGERS ALONG THE WAY, ACROSS INTO MELA STREET PICKING AND DROPPING OF PASSENGERS ALONG THE WAY, LEFT INTO MOUNT MORIAH DRIVE PICKING AND DROPPING OF PASSENGERS ALONG THE WAY, AT THE TRAFFIC CIRCLE PICKING AND DROPPING OF PASSENGERS ALONG THE WAY, LEFT INTO IDOLOFIYA DRIVE PICKING AND DROPPING OF PASSENGERS ALONG THE WAY, RIGHT INTO IMBATHI WAY PICKING AND DROPPING OF PASSENGERS ALONG THE WAY, LEFT INTO UMKHABA ROAD PICKING AND DROPPING OF PASSENGERS ALONG THE WAY, RIGHT INTO IDOLOFIYA DRIVE PICKING AND DROPPING OF PASSENGERS ALONG THE WAY, LEFT INTO INQAYI PLACE PICKING AND DROPPING OF PASSENGERS ALONG THE WAY, RIGHT INTO UMSOLO PLACE PICKING AND DROPPING OF PASSENGERS ALONG THE WAY, LEFT INTO IDOLOFIYA DRIVE PICKING AND DROPPING OF PASSENGERS ALONG THE WAY, LEFT INTO VELABAHLEKE ROAD PICKING AND DROPPING OF PASSENGERS ALONG THE WAY, RIGHT INTO ISIAHLA DRIVE PICKING AND DROPPING OF PASSENGERS ALONG THE WAY, RIGHT INTO UBUKHWEBEZANE AVENUE PICKING AND DROPPING OF PASSENGERS ALONG THE WAY, RIGHT INTO UMNUNGWANE STREET PICKING AND DROPPING OF PASSENGERS ALONG THE WAY, LEFT INTO IDOLOFIYA DRIVE PICKING AND DROPPING OF PASSENGERS ALONG THE WAY, RIGHT INTO MOUNT MORIAH PICKING AND DROPPING OF PASSENGERS ALONG THE WAY, RIGHT INTO R102 (CHRIS HANI ROAD) PICKING AND DROPPING OF PASSENGERS ALONG THE WAY, RIGHT INTO CURNICK NDLOVU HIGHWAY DROPPING OF PASSENGERS ALONG THE WAY, PROCEED TO BRIDGE CITY OFFRAMP DROPPING OF PASSENGERS ALONG THE WAY, LEFT INTO NTUZUMA ACCESS ROAD DROPPING OF PASSENGERS ALONG THE WAY, LEFT INTO BRIDGE CITY BOULEVARD DROPPING OF PASSENGERS ALONG THE WAY, RIGHT INTO NKUNZANA ROAD DROPPING OF PASSENGERS ALONG THE WAY, LEFT INTO MAIN TAXI RANK AT BRIDGE CITY MALL DROPPING OF PASSENGERS ALONG THE WAY AND RETURN.

RETURN ROUTE

FROM OFFICIAL RANKS IN CANONGATE ROAD / WARWICK AVENUE AND SOLDIERS WAY TAXI RANK ONTO ONRAMP INTO N3, LEFT ONTO ONRAMP TO N2, ALONG N2 TURN LEFT ON OFF-RAMP TO:

RETURN ROUTE A

RIGHT INTO NORTH COAST ROAD, LEFT INTO OLD NORTH COAST ROAD (GLEN ANIL) PICKING AND DROPPING PASSENGERS ALONG THE WAY, RIGHT INTO (R102) (NORTH COAST ROAD) AND PROCEED TO ANY OF THE ABOVE-MENTIONED DESTINATIONS IN ROUTE A, PICKING AND DROPPING PASSENGERS ALONG THE WAY,

RETURN ROUTE B

LEFT INTO KWAMASHU HIGHWAY (M25), ALONG M25, LEFT ONTO DUFFS ROAD ONRAMP, RIGHT INTO R102 ALONG R102 AND PROCEED TO ANY OF THE ABOVE-MENTIONED DESTINATIONS IN ROUTE B, PICKING AND DROPPING PASSENGERS ALONG THE WAY.



transport

Department:
Transport
Province of KwaZulu-Natal

GAZETTE

LGKZNG23-2023-SEP

REGION: ALL

12.2

KZPRERC2932809 - SOUTHGATE TO GATEWAY, UMHLANGA ROCKS AND LA LUCIA
ROUTE A

FROM SOUTHGATE TAXI RANK ON R102 (NEAR WHITEHOUSE SHOPPING CENTRE), PICKING AND DROPPING PASSENGERS ALONG THE WAY INTO R102, PICKING AND DROPPING PASSENGERS ALONG THE WAY, RIGHT INTO STONEBRIDGE DRIVE, PICKING AND DROPPING PASSENGERS ALONG THE WAY, LEFT INTO RISEGATE DRIVE, PICKING AND DROPPING PASSENGERS ALONG THE WAY, ALONG RISEGATE DRIVE, PICKING AND DROPPING PASSENGERS ALONG THE WAY, RIGHT AGAIN INTO RISEGATE DRIVE, PICKING AND DROPPING PASSENGERS ALONG THE WAY, LEFT INTO STONEBRIDGE DRIVE PICKING AND DROPPING PASSENGERS ALONG THE WAY, RIGHT INTO PARKMEAD AVENUE, PICKING AND DROPPING PASSENGERS ALONG THE WAY, RIGHT INTO GREENBURY DRIVE, PICKING AND DROPPING PASSENGERS ALONG THE WAY, LEFT INTO TOWER ROAD, PICKING AND DROPPING PASSENGERS ALONG THE WAY, LEFT INTO CARDINAL ROAD, PICKING AND DROPPING PASSENGERS ALONG THE WAY, RIGHT INTO STONEBRIDGE DRIVE, PICKING AND DROPPING PASSENGERS ALONG THE WAY, LEFT INTO ACARA STREET, PICKING AND DROPPING PASSENGERS ALONG THE WAY, LEFT INTO SPIRE STREET, PICKING AND DROPPING PASSENGERS ALONG THE WAY, RIGHT INTO PHOENIX HIGHWAY, PICKING AND DROPPING PASSENGERS ALONG THE WAY OR ALONG STONEBRIDGE DRIVE, PICKING AND DROPPING PASSENGERS ALONG THE WAY, RIGHT INTO PHOENIX HIGHWAY, PICKING AND DROPPING PASSENGERS ALONG THE WAY, LEFT INTO REDBERRY DRIVE, PICKING AND DROPPING PASSENGERS ALONG THE WAY, RIGHT INTO ROCKFORD DRIVE, PICKING AND DROPPING PASSENGERS ALONG THE WAY, LEFT INTO CRANBROOK ROAD, PICKING AND DROPPING PASSENGERS ALONG THE WAY, RIGHT INTO CLAYFIELD DRIVE, PICKING AND DROPPING PASSENGERS ALONG THE WAY, LEFT INTO PHOENIX HIGHWAY, PICKING AND DROPPING PASSENGERS ALONG THE WAY, RIGHT INTO R102 (CHRIS HANI ROAD), PICKING AND DROPPING PASSENGERS ALONG THE WAY, RIGHT INTO MOUNT MORIAH DRIVE, PICKING AND DROPPING PASSENGERS ALONG THE WAY, LEFT INTO SIMUNYE AVENUE, PICKING AND DROPPING PASSENGERS ALONG THE WAY, LEFT INTO INDEPENDENCE SQUARE, PICKING AND DROPPING PASSENGERS ALONG THE WAY AND BACK TO STOP STREET, PICKING AND DROPPING PASSENGERS ALONG THE WAY, PROCEED INTO MELA STREET, PICKING AND DROPPING PASSENGERS ALONG THE WAY, LEFT INTO MOUNT MORIAH DRIVE, PICKING AND DROPPING PASSENGERS ALONG THE WAY, THE LEFT AT THE TRAFFIC CIRCLE, INTO IDOLOFIYA DRIVE, PICKING AND DROPPING PASSENGERS ALONG THE WAY, RIGHT INTO IMBATHI WAY, PICKING AND DROPPING PASSENGERS ALONG THE WAY, LEFT INTO UMKHABA ROAD, PICKING AND DROPPING PASSENGERS ALONG THE WAY, RIGHT INTO IDOLOFIYA DRIVE, PICKING AND DROPPING PASSENGERS ALONG THE WAY, LEFT INTO INQAYI PLACE, PICKING AND DROPPING PASSENGERS ALONG THE WAY, RIGHT INTO UMSOLO PLACE, PICKING AND DROPPING PASSENGERS ALONG THE WAY, LEFT INTO IDOLOFIYA DRIVE, PICKING AND DROPPING PASSENGERS ALONG THE WAY, LEFT INTO VELABAHLEKE ROAD, PICKING AND DROPPING PASSENGERS ALONG THE WAY, RIGHT INTO ISIHAILA DRIVE, PICKING AND DROPPING PASSENGERS ALONG THE WAY, RIGHT INTO UBUKHWEBEZANE AVENUE, PICKING AND DROPPING PASSENGERS ALONG THE WAY, RIGHT INTO UMUNGWANE STREET, PICKING AND DROPPING PASSENGERS ALONG THE WAY, LEFT INTO IDOLOFIYA DRIVE, PICKING AND DROPPING PASSENGERS ALONG THE WAY, RIGHT INTO MOUNT MORIAH DRIVE, PICKING AND DROPPING PASSENGERS ALONG THE WAY, RIGHT INTO R102 (CHRIS HANI ROAD), PICKING AND DROPPING PASSENGERS ALONG THE WAY, LEFT INTO CURNICK NDLOVU HIGHWAY, PICKING AND DROPPING PASSENGERS ALONG THE WAY, PROCEED INTO CHRIS HANI ROAD, PICKING AND DROPPING PASSENGERS ALONG THE WAY, LEFT INTO OLD NORTH COAST ROAD (CHRIS HANI ROAD), PICKING AND DROPPING PASSENGERS ALONG THE WAY, RIGHT INTO R102 (CHRIS HANI ROAD), PICKING AND DROPPING PASSENGERS ALONG THE WAY, RIGHT INTO MOUNT EDGEcombe DRIVE, PICKING AND DROPPING PASSENGERS ALONG THE WAY, LEFT INTO MOUNT EDGEcombe DRIVE, PICKING AND DROPPING PASSENGERS ALONG THE WAY, LEFT INTO WOOLWORTH CRESCENT, DROPPING PASSENGERS ALONG THE WAY, RIGHT INTO TWILIGHT DRIVE, DROPPING PASSENGERS ALONG THE WAY, AT THE TRAFFIC CIRCLE EXIT INTO GATEWAY AVENUE DROPPING PASSENGERS ALONG THE WAY, STOP AT THE MAIN TAXI RANK AT GATEWAY, THEN LEFT INTO GATEWAY AVENUE, DROPPING PASSENGERS ALONG THE WAY, THEN TAKE THE 2ND EXIT AT THE TRAFFIC CIRCLE INTO SUGAR ROAD, DROPPING PASSENGERS ALONG THE WAY, THEN TAKE THE 2ND EXIT AT THE TRAFFIC CIRCLE INTO GATEWAY ROAD, DROPPING PASSENGERS ALONG THE WAY, THEN TAKE THE FIRST EXIT AT THE TRAFFIC CIRCLE INTO UMHLANGA ROCKS DRIVE DROPPING PASSENGERS ALONG THE WAY, THEN LEFT INTO UMHLANGA ROCK DRIVE, DROPPING PASSENGERS ALONG THE WAY, PROCEED TO HERWOOD DRIVE, DROPPING PASSENGERS ALONG THE WAY, RIGHT INTO HERALD DRIVE, DROPPING PASSENGERS ALONG THE WAY, RIGHT INTO PORTLAND DRIVE, DROPPING PASSENGERS ALONG THE WAY, LEFT INTO EGRET LANE, DROPPING PASSENGERS ALONG THE WAY, LEFT INTO NEWLANDS DRIVE, DROPPING PASSENGERS ALONG THE WAY, RIGHT INTO LAGOON DRIVE, DROPPING PASSENGERS ALONG THE WAY, RIGHT INTO LIGHT HOUSE ROAD, DROPPING PASSENGERS ALONG THE WAY, PROCEED TO UMHLANGA ROCKS DRIVE, DROPPING PASSENGERS ALONG THE WAY, AT THE TRAFFIC CIRCLE LEFT INTO UMHLANGA ROCKS DRIVE, DROPPING PASSENGERS ALONG THE WAY, TURN RIGHT AT THE NEXT TRAFFIC CIRCLE, DROPPING PASSENGERS ALONG THE WAY, LEFT AT THE NEXT TRAFFIC CIRCLE, DROPPING PASSENGERS ALONG THE WAY AND RIGHT INTO THE MAIN TAXI RANK AT GATEWAY SHOPPING MALL, DROPPING PASSENGERS ALONG THE WAY AND RETURN.

ALTERNATIVE ROUTE

ROUTE B

FROM SOUTHGATE TAXI RANK ON R102 (NEAR WHITEHOUSE SHOPPING CENTRE), PICKING AND DROPPING PASSENGERS ALONG THE WAY INTO R102, PICKING AND DROPPING PASSENGERS ALONG THE WAY, RIGHT INTO STONEBRIDGE DRIVE, PICKING AND DROPPING PASSENGERS ALONG THE WAY, LEFT INTO RISEGATE DRIVE, PICKING AND DROPPING PASSENGERS ALONG THE WAY, ALONG RISEGATE DRIVE, PICKING AND DROPPING PASSENGERS ALONG THE WAY, RIGHT AGAIN INTO RISEGATE DRIVE, PICKING AND DROPPING PASSENGERS ALONG THE WAY, LEFT INTO STONEBRIDGE DRIVE PICKING AND DROPPING PASSENGERS ALONG THE WAY, RIGHT INTO PARKMEAD AVENUE, PICKING AND DROPPING PASSENGERS ALONG THE WAY, RIGHT INTO GREENBURY DRIVE, PICKING AND DROPPING PASSENGERS ALONG THE WAY, LEFT INTO TOWER ROAD, PICKING AND DROPPING PASSENGERS ALONG THE WAY, LEFT INTO CARDINAL ROAD, PICKING AND DROPPING PASSENGERS ALONG THE WAY, RIGHT INTO STONEBRIDGE DRIVE, PICKING AND DROPPING PASSENGERS ALONG THE WAY, LEFT INTO ACARA STREET, PICKING AND DROPPING PASSENGERS ALONG THE WAY, LEFT INTO SPIRE STREET, PICKING AND DROPPING PASSENGERS ALONG THE WAY, RIGHT INTO PHOENIX HIGHWAY, PICKING AND DROPPING PASSENGERS ALONG THE WAY OR ALONG STONEBRIDGE DRIVE, PICKING AND DROPPING PASSENGERS ALONG THE WAY, RIGHT INTO PHOENIX HIGHWAY, PICKING AND DROPPING PASSENGERS ALONG THE WAY, LEFT INTO REDBERRY DRIVE, PICKING AND DROPPING PASSENGERS ALONG THE WAY, RIGHT INTO ROCKFORD DRIVE, PICKING AND DROPPING PASSENGERS ALONG THE WAY, LEFT INTO CRANBROOK ROAD, PICKING AND DROPPING PASSENGERS ALONG THE WAY, RIGHT INTO CLAYFIELD DRIVE, PICKING AND DROPPING PASSENGERS ALONG THE WAY, LEFT INTO PHOENIX HIGHWAY, PICKING AND DROPPING PASSENGERS ALONG THE WAY, RIGHT INTO R102 (CHRIS HANI ROAD), PICKING AND DROPPING PASSENGERS ALONG THE WAY, RIGHT INTO MOUNT MORIAH DRIVE, PICKING AND DROPPING PASSENGERS ALONG THE WAY, LEFT INTO SIMUNYE AVENUE, PICKING AND DROPPING PASSENGERS ALONG THE WAY, LEFT INTO INDEPENDENCE SQUARE, PICKING AND DROPPING PASSENGERS ALONG THE WAY, RIGHT INTO OLD NORTH COAST ROAD (CHRIS HANI ROAD), PICKING AND DROPPING PASSENGERS ALONG THE WAY, LEFT INTO SNEEZEWOOD LANE, PICKING AND DROPPING PASSENGERS ALONG THE WAY, RIGHT INTO GLEN ANIL STREET, PICKING AND DROPPING PASSENGERS ALONG THE WAY LEFT INTO THE CURL, DROPPING PASSENGERS ALONG THE WAY, RIGHT INTO SUGARFARM TRAIL, DROPPING PASSENGERS ALONG THE WAY RIGHT INTO VILLAGE WAY, DROPPING PASSENGERS ALONG THE WAY, LEFT INTO UMHLANGA ROCKS DRIVE, DROPPING PASSENGERS ALONG THE WAY, RIGHT INTO ARMSTRONG AVENUE, DROPPING PASSENGERS ALONG THE WAY, LEFT INTO LA LUCIA TAXI RANK, DROPPING PASSENGERS ALONG THE WAY, AND RETURN TO ARMSTRONG AVENUE, DROPPING PASSENGERS ALONG THE WAY, RIGHT INTO RIDGE ROAD DROPPING PASSENGERS ALONG THE WAY, RIGHT INTO MELKOUT PLACE, DROPPING PASSENGERS ALONG THE WAY, LEFT INTO FOREST DRIVE, DROPPING PASSENGERS ALONG THE WAY, PROCEED TO MARINE DRIVE, DROPPING PASSENGERS ALONG THE WAY LEFT INTO OCEAN WAY, DROPPING PASSENGERS ALONG THE WAY, RIGHT INTO LAGOON DRIVE, DROPPING PASSENGERS ALONG THE WAY, LEFT INTO LIGHT HOUSE ROAD, DROPPING PASSENGERS ALONG THE WAY, RIGHT INTO RIDGE ROAD, DROPPING PASSENGERS ALONG THE WAY, RIGHT INTO RIDGE ROAD TAXI RANK IN UMHLANGA, DROPPING PASSENGERS ALONG THE WAY, THEN EXIT RANK, THEN TURN RIGHT INTO LIGHT HOUSE ROAD, DROPPING PASSENGERS ALONG THE WAY, PROCEED TO UMHLANGA ROCKS DRIVE, DROPPING PASSENGERS ALONG THE WAY, AT THE TRAFFIC CIRCLE LEFT INTO UMHLANGA ROCKS DRIVE, DROPPING PASSENGERS ALONG THE WAY, AT THE NEXT TRAFFIC CIRCLE TURN RIGHT, DROPPING PASSENGERS ALONG THE WAY THEN LEFT AT THE NEXT TRAFFIC CIRCLE, DROPPING PASSENGERS ALONG THE WAY AND PROCEED TO THE MAIN TAXI RANK AT GATEWAY SHOPPING MALL, DROPPING PASSENGERS ALONG THE WAY AND RETURN.



transport

Department:
Transport
Province of KwaZulu-Natal

GAZETTE

LGKZNG23-2023-SEP

REGION: ALL

12.3

KZPRERC2932858 - SOUTHGATE TO VERULAM

ROUTE A

FROM SOUTHGATE TAXI RANK AT WHITEHOUSE, PICKING AND DROPPING PASSENGERS ALONG THE WAY, LEFT INTO CHRIS HANI ROAD, PICKING AND DROPPING PASSENGERS ALONG THE WAY, LEFT INTO OLD NORTH COAST ROAD (CHRIS HANI ROAD), PICKING AND DROPPING PASSENGERS ALONG THE WAY, LEFT INTO SNEEZEWOOD LANE, PICKING AND DROPPING PASSENGERS ALONG THE WAY, RIGHT INTO GLEN ANIL ST., PICKING AND DROPPING PASSENGERS ALONG THE WAY, THEN 'U' TURN AT PLANE ST., BACK INTO GLEN ANIL ST., PICKING AND DROPPING PASSENGERS ALONG THE WAY, LEFT INTO SNEEZEWOOD LN, PICKING AND DROPPING PASSENGERS ALONG THE WAY, LEFT INTO OLD NORTH COAST ROAD, PICKING AND DROPPING PASSENGERS ALONG THE WAY, LEFT INTO CYPRESS DRIVE, PICKING AND DROPPING PASSENGERS ALONG THE WAY, THEN 'U' TURN AT WISTARIA GROVE, BACK INTO CYPRESS DRIVE, PICKING AND DROPPING PASSENGERS ALONG THE WAY, LEFT INTO OLD NORTH COAST ROAD, PICKING AND DROPPING PASSENGERS ALONG THE WAY, RIGHT INTO COLUMBINE PLACE, PICKING AND DROPPING PASSENGERS ALONG THE WAY, LEFT INTO OLD NORTH COAST ROAD, PICKING AND DROPPING PASSENGERS ALONG THE WAY, RIGHT INTO CHRIS HANI ROAD, PICKING AND DROPPING PASSENGERS ALONG THE WAY, RIGHT INTO HILLHEAD DRIVE, PICKING AND DROPPING PASSENGERS ALONG THE WAY, RIGHT INTO SIPHOSETHU DRIVE, PICKING AND DROPPING PASSENGERS ALONG THE WAY, LEFT INTO SIPHOSETHU DR, PICKING AND DROPPING PASSENGERS ALONG THE WAY, LEFT INTO FLANDERS DRIVE, PICKING AND DROPPING PASSENGERS ALONG THE WAY, RIGHT INTO MARSHALL DRIVE, PICKING AND DROPPING PASSENGERS ALONG THE WAY, PICKING AND DROPPING PASSENGERS ALONG THE WAY, RIGHT INTO SUCROSE CRESCENT, PICKING AND DROPPING PASSENGERS ALONG THE WAY, LEFT INTO CHRIS HANI ROAD, PICKING AND DROPPING PASSENGERS ALONG THE WAY, FORWARD INTO OLD MAIN ROAD, DROPPING PASSENGERS ALONG THE WAY, LEFT INTO JABU NGCOBO DRIVE, PICKING AND DROPPING PASSENGERS ALONG THE WAY, FORWARD INTO IRELAND STREET, DROPPING PASSENGERS ALONG THE WAY, LEFT INTO IRELAND STREET TAXI RANK NEXT TO SHOPRITE U SAVE, DROPPING PASSENGERS ALONG THE WAY

RETURN ROUTE.

FROM IRELAND STREET TAXI RANK NEXT TO SHOPRITE U SAVE, DROPPING PASSENGERS ALONG THE WAY, FOLLOW THE ROUTE SHOWN ABOVE TO RETURN TO SOUTHGATE TAXI RANK AT WHITEHOUSE

ALTERNATIVE ROUTE

ROUTE B

FROM SOUTHGATE TAXI RANK AT WHITEHOUSE, PICKING AND DROPPING PASSENGERS ALONG THE WAY, LEFT INTO CHRIS HANI ROAD, PICKING AND DROPPING PASSENGERS ALONG THE WAY, RIGHT INTO MOUNT MORIAH DRIVE, PICKING AND DROPPING PASSENGERS ALONG THE WAY, LEFT INTO SIMUNYE AVENUE, PICKING AND DROPPING PASSENGERS ALONG THE WAY, LEFT INTO INDEPENDENCE SQUARE, PICKING AND DROPPING PASSENGERS ALONG THE WAY AND BACK TO STOP STREET, PICKING AND DROPPING PASSENGERS ALONG THE WAY, PROCEED INTO MELA STREET, PICKING AND DROPPING PASSENGERS ALONG THE WAY, LEFT INTO MOUNT MORIAH DRIVE, PICKING AND DROPPING PASSENGERS ALONG THE WAY, THE LEFT AT THE TRAFFIC CIRCLE, INTO IDOLOFIYA DRIVE, PICKING AND DROPPING PASSENGERS ALONG THE WAY, RIGHT INTO IMBATHI WAY, PICKING AND DROPPING PASSENGERS ALONG THE WAY, LEFT INTO UMKHABA ROAD, PICKING AND DROPPING PASSENGERS ALONG THE WAY, RIGHT INTO IDOLOFIYA DRIVE, PICKING AND DROPPING PASSENGERS ALONG THE WAY, LEFT INTO INQAYI PLACE, PICKING AND DROPPING PASSENGERS ALONG THE WAY, RIGHT INTO UMSOLO PLACE, PICKING AND DROPPING PASSENGERS ALONG THE WAY, LEFT INTO IDOLOFIYA DRIVE, PICKING AND DROPPING PASSENGERS ALONG THE WAY, LEFT INTO VELABAHLEKE ROAD, PICKING AND DROPPING PASSENGERS ALONG THE WAY, RIGHT INTO ISIAHLA DRIVE, PICKING AND DROPPING PASSENGERS ALONG THE WAY, RIGHT INTO UBUKHWEBEZANE AVENUE, PICKING AND DROPPING PASSENGERS ALONG THE WAY, RIGHT INTO UMUNGWANE STREET, PICKING AND DROPPING PASSENGERS ALONG THE WAY, LEFT INTO IDOLOFIYA DRIVE, PICKING AND DROPPING PASSENGERS ALONG THE WAY, RIGHT INTO MOUNT MORIAH DRIVE, PICKING AND DROPPING PASSENGERS ALONG THE WAY, LEFT INTO NORTH COAST ROAD (CHRIS HANI ROAD), PICKING AND DROPPING PASSENGERS ALONG THE WAY, RIGHT INTO OLD NORTH COAST ROAD (CHRIS HANI ROAD), PICKING AND DROPPING PASSENGERS ALONG THE WAY, LEFT INTO SNEEZEWOOD LANE, PICKING AND DROPPING PASSENGERS ALONG THE WAY, RIGHT INTO GLEN ANIL ST., PICKING AND DROPPING PASSENGERS ALONG THE WAY, THEN 'U' TURN AT PLANE ST., BACK INTO GLEN ANIL ST., PICKING AND DROPPING PASSENGERS ALONG THE WAY, LEFT INTO SNEEZEWOOD LN, PICKING AND DROPPING PASSENGERS ALONG THE WAY, LEFT INTO OLD NORTH COAST ROAD, PICKING AND DROPPING PASSENGERS ALONG THE WAY, LEFT INTO CYPRESS DRIVE, PICKING AND DROPPING PASSENGERS ALONG THE WAY, THEN 'U' TURN AT WISTARIA GROVE, BACK INTO CYPRESS DRIVE, PICKING AND DROPPING PASSENGERS ALONG THE WAY, LEFT INTO OLD NORTH COAST ROAD, PICKING AND DROPPING PASSENGERS ALONG THE WAY, RIGHT INTO COLUMBINE PLACE, PICKING AND DROPPING PASSENGERS ALONG THE WAY, LEFT INTO OLD NORTH COAST ROAD, PICKING AND DROPPING PASSENGERS ALONG THE WAY, RIGHT INTO CHRIS HANI ROAD, PICKING AND DROPPING PASSENGERS ALONG THE WAY, RIGHT INTO HILLHEAD DRIVE, PICKING AND DROPPING PASSENGERS ALONG THE WAY, RIGHT INTO SIPHOSETHU DRIVE, PICKING AND DROPPING PASSENGERS ALONG THE WAY, LEFT INTO SIPHOSETHU DR, PICKING AND DROPPING PASSENGERS ALONG THE WAY, LEFT INTO FLANDERS DRIVE, PICKING AND DROPPING PASSENGERS ALONG THE WAY, RIGHT INTO MARSHALL DRIVE, PICKING AND DROPPING PASSENGERS ALONG THE WAY, RIGHT INTO SUCROSE CRESCENT, PICKING AND DROPPING PASSENGERS ALONG THE WAY, LEFT INTO CHRIS HANI ROAD, PICKING AND DROPPING PASSENGERS ALONG THE WAY, FORWARD INTO OLD MAIN ROAD, DROPPING PASSENGERS ALONG THE WAY, LEFT INTO JABU NGCOBO DRIVE, DROPPING PASSENGERS ALONG THE WAY, FORWARD INTO IRELAND STREET, LEFT INTO IRELAND STREET TAXI RANK NEXT TO SHOPRITE U SAVE.

RETURN ROUTE.

FROM IRELAND STREET TAXI RANK NEXT TO SHOPTITE U SAVE, DROPPING PASSENGERS ALONG THE WAY, FOLLOW THE ROUTE SHOWN ABOVE TO RETURN TO UNOFFICIAL TAXI RANK AT WHITEHOUSE.



transport

Department:
Transport
Province of KwaZulu-Natal

GAZETTE

LGKZNG23-2023-SEP

REGION: ALL

12.4	<p>KZPRERC2932907 - SOUTHGATE TO DURBAN (AMENDMENT OF ROUTE)</p> <p>ROUTE A</p> <p>FROM SOUTHGATE TAXI RANK ON R102 (CHRIS HANI ROAD) (NEAR WHITEHOUSE SHOPPING CENTRE) INTO R102, PICKING & DROPPING PASSENGERS ALONG THE WAY, RIGHT INTO STONEBRIDGE DRIVE, PICKING & DROPPING PASSENGERS ALONG THE WAY, LEFT INTO RISEGATE DRIVE, PICKING & DROPPING PASSENGERS ALONG THE WAY, ALONG RISEGATE DRIVE, PICKING & DROPPING PASSENGERS ALONG THE WAY, RIGHT INTO RISEGATE DRIVE, PICKING & DROPPING PASSENGERS ALONG THE WAY, LEFT INTO STONEBRIDGE DRIVE, PICKING & DROPPING PASSENGERS ALONG THE WAY, RIGHT INTO PARKMEAD AVENUE, PICKING & DROPPING PASSENGERS ALONG THE WAY, RIGHT INTO GREENBURY DRIVE, PICKING & DROPPING PASSENGERS ALONG THE WAY, LEFT INTO TOWER ROAD, PICKING & DROPPING PASSENGERS ALONG THE WAY, LEFT INTO CARDINAL ROAD, PICKING & DROPPING PASSENGERS ALONG THE WAY, RIGHT INTO STONEBRIDGE DRIVE, PICKING & DROPPING PASSENGERS ALONG THE WAY, LEFT INTO ARCARA STREET, PICKING & DROPPING PASSENGERS ALONG THE WAY, LEFT INTO SPIRE STREET, PICKING & DROPPING PASSENGERS ALONG THE WAY, RIGHT INTO PHOENIX HIGHWAY (SPINE ROAD), PICKING & DROPPING PASSENGERS ALONG THE WAY, RIGHT INTO R102 (CHRIS HANI ROAD), PICKING & DROPPING PASSENGERS ALONG THE WAY, LEFT INTO OLD NORTH COAST ROAD (GLEN ANIL), PICKING & DROPPING PASSENGERS ALONG THE WAY, LEFT INTO NORTH COAST ROAD INTO UMGENI ROAD INTO SOLDIERS WAY TAXI RANK OR INTO SOLDIERS WAY, RIGHT INTO PINE STREET, DROPPING PASSENGERS ALONG THE WAY, RIGHT INTO FIELD STREET, DROPPING PASSENGERS ALONG THE WAY, INTO SOLDIERS WAY TAXI RANK OR RIGHT LEOPOLD STREET, DROPPING PASSENGERS ALONG THE WAY, RIGHT INTO WARWICK AVENUE, DROPPING PASSENGERS ALONG THE WAY, LEFT INTO ETNA LANE DROPPING PASSENGERS ALONG THE WAY, AND PROCEED TO CANONGATE ROAD/ WARWICK AVENUE TAXI RANK.</p> <p>ALTERNATIVE ROUTE</p> <p>ROUTE B</p> <p>FROM SOUTHGATE TAXI RANK ON R102 (NEAR WHITEHOUSE SHOPPING CENTRE), PICKING AND DROPPING OF PASSENGERS ALONG THE INNER CIRCLE ROUTES INDICATED ABOVE, INTO PHOENIX HIGHWAY, PICKING & DROPPING PASSENGERS ALONG THE WAY, RIGHT INTO R102, PICKING & DROPPING PASSENGERS ALONG THE WAY, RIGHT INTO MOUNT MORIAH DRIVE, PICKING & DROPPING PASSENGERS ALONG THE WAY, LEFT INTO SIMUNYE AVENUE, PICKING & DROPPING PASSENGERS ALONG THE WAY, BACK RIGHT INTO MOUNT MORIAH DRIVE, PICKING & DROPPING PASSENGERS ALONG THE WAY, RIGHT INTO R102, PICKING & DROPPING PASSENGERS ALONG THE WAY, LEFT INTO KWA MASHU HIGHWAY (M25), RIGHT INTO THE NATIONAL ROUTE (N2), ALONG THE N2, LEFT INTO AN ON-RAMP TO THE BEREA ROAD NORTH OR PROCEED STRAIGHT ALONG THE N3, OLD CUTCH ROAD, DROPPING PASSENGERS ALONG THE WAY, INTO ALICE STREET RIGHT INTO MARKET ROAD, DROPPING PASSENGERS ALONG THE WAY, RIGHT INTO LEOPOLD STREET, DROPPING PASSENGERS ALONG THE WAY, RIGHT INTO WARWICK AVENUE, DROPPING PASSENGERS ALONG THE WAY, LEFT INTO ETNA LANE, DROPPING PASSENGERS ALONG THE WAY, AND PROCEED TO CANONGATE ROAD/ WARWICK AVENUE TAXI RANK OR ALONG ALICE STREET, DROPPING PASSENGERS ALONG THE WAY, RIGHT INTO SOLDIERS WAY, DROPPING PASSENGERS ALONG THE WAY, INTO SOLDIERS WAY INTO SOLDIERS WAY TAXI RANK OR PROCEED ALONG SOLDIERS WAY, RIGHT INTO PINE STREET, DROPPING PASSENGERS ALONG THE WAY, RIGHT INTO FIELD STREET, DROPPING PASSENGERS ALONG THE WAY, AND PROCEED TO SOLDIERS WAY TAXI RANK.</p>
12.5	<p>KZPRERC2932956 - SOUTHGATE TO KWAMASHU STATION RANK (AMENDMENT OF ROUTE)</p> <p>ROUTE A</p> <p>FROM SOUTHGATE TAXI RANK ON R102 (NEAR WHITEHOUSE SHOPPING CENTRE) INTO R102, PICKING AND DROPPING OF PASSENGERS ALONG THE WAY, RIGHT INTO STONEBRIDGE DRIVE, PICKING AND DROPPING OF PASSENGERS ALONG THE WAY, LEFT INTO RISEGATE DRIVE, PICKING AND DROPPING OF PASSENGERS ALONG THE WAY, RIGHT AGAIN INTO RISEGATE DRIVE, PICKING AND DROPPING OF PASSENGERS ALONG THE WAY, LEFT INTO STONEBRIDGE DRIVE, PICKING AND DROPPING OF PASSENGERS ALONG THE WAY, RIGHT INTO PARK MEAD AVENUE, PICKING AND DROPPING OF PASSENGERS ALONG THE WAY, RIGHT INTO GREENBURY DRIVE, PICKING AND DROPPING OF PASSENGERS ALONG THE WAY, LEFT INTO TOWER ROAD, PICKING AND DROPPING OF PASSENGERS ALONG THE WAY, LEFT INTO CARDINAL ROAD, PICKING AND DROPPING OF PASSENGERS ALONG THE WAY, RIGHT INTO STONEBRIDGE DRIVE, PICKING AND DROPPING OF PASSENGERS ALONG THE WAY, (LEFT INTO ACARA STREET, PICKING AND DROPPING OF PASSENGERS ALONG THE WAY, LEFT INTO SPIRE STREET, PICKING AND DROPPING OF PASSENGERS ALONG THE WAY, RIGHT INTO PHOENIX HIGHWAY, PICKING AND DROPPING OF PASSENGERS ALONG THE WAY) OR ALONG STONEBRIDGE DRIVE RIGHT INTO PHOENIX HIGHWAY (SPINE ROAD), PICKING AND DROPPING OF PASSENGERS ALONG THE WAY, RIGHT INTO R102 (CHRIS HANI ROAD), PICKING AND DROPPING OF PASSENGERS ALONG THE WAY, RIGHT INTO MOUNT MORIAH DRIVE, PICKING AND DROPPING OF PASSENGERS ALONG THE WAY, LEFT INTO SIMUNYE AVENUE, PICKING AND DROPPING OF PASSENGERS ALONG THE WAY, LEFT INTO INDEPENDENCE SQUARE, PICKING AND DROPPING OF PASSENGERS ALONG THE WAY AND BACK TO STOP STREET, PICKING AND DROPPING OF PASSENGERS ALONG THE WAY, PROCEED INTO MELA STREET, PICKING AND DROPPING OF PASSENGERS ALONG THE WAY, LEFT INTO MOUNT MORIAH DRIVE, PICKING AND DROPPING OF PASSENGERS ALONG THE WAY AT THE TRAFFIC CIRCLE, LEFT INTO IDOLOFIYA DRIVE, PICKING AND DROPPING OF PASSENGERS ALONG THE WAY, RIGHT INTO IMBATHA WAY, PICKING AND DROPPING OF PASSENGERS ALONG THE WAY, LEFT INTO UMKHABA ROAD, PICKING AND DROPPING OF PASSENGERS ALONG THE WAY, RIGHT INTO IDOLOFIYA DRIVE, PICKING AND DROPPING OF PASSENGERS ALONG THE WAY, LEFT INTO INQAYI PLACE, PICKING AND DROPPING OF PASSENGERS ALONG THE WAY, RIGHT INTO UMSOLO PLACE, PICKING AND DROPPING OF PASSENGERS ALONG THE WAY, LEFT INTO IDOLOFIYA DRIVE, PICKING AND DROPPING OF PASSENGERS ALONG THE WAY, LEFT INTO VELABAHLEKE ROAD, PICKING AND DROPPING OF PASSENGERS ALONG THE WAY, RIGHT INTO ISIAHAHA DRIVE, PICKING AND DROPPING OF PASSENGERS ALONG THE WAY, RIGHT INTO UMNUNGWANE STREET, PICKING AND DROPPING OF PASSENGERS ALONG THE WAY, LEFT INTO IDOLOFIYA DRIVE, PICKING AND DROPPING OF PASSENGERS ALONG THE WAY, RIGHT INTO MOUNT MORIAH DRIVE, PICKING AND DROPPING OF PASSENGERS ALONG THE WAY, LEFT INTO R102 (CHRIS HANI ROAD), PICKING AND DROPPING OF PASSENGERS ALONG THE WAY, RIGHT INTO CHRIS HANI ROAD, PICKING AND DROPPING OF PASSENGERS ALONG THE WAY, RIGHT INTO CHRIS HANI ROAD, PICKING AND DROPPING OF PASSENGERS ALONG THE WAY, STRAIGHT INTO CURNICK NDLOVU HIGHWAY (M25), DROPPING OF PASSENGERS ALONG THE WAY, LEFT INTO MALANDELA ROAD, DROPPING OF PASSENGERS ALONG THE WAY, STRAIGHT TO MAIN TAXI RANK AT KWAMASHU STATION, DROPPING OF PASSENGERS ALONG THE WAY AND RETURN.</p> <p>ALTERNATIVE ROUTE (RANK AMENDMENT)</p> <p>ROUTE B</p> <p>FROM SOUTHGATE TAXI RANK ON R102 (NEAR WHITEHOUSE SHOPPING CENTRE) INTO R102, PICKING AND DROPPING OF PASSENGERS ALONG THE WAY, RIGHT INTO STONEBRIDGE DRIVE, PICKING AND DROPPING OF PASSENGERS ALONG THE WAY, LEFT INTO RISEGATE DRIVE, PICKING AND DROPPING OF PASSENGERS ALONG THE WAY, RIGHT AGAIN INTO RISEGATE DRIVE, PICKING AND DROPPING OF PASSENGERS ALONG THE WAY, LEFT INTO STONEBRIDGE DRIVE, PICKING AND DROPPING OF PASSENGERS ALONG THE WAY, RIGHT INTO PARK MEAD AVENUE, PICKING AND DROPPING OF PASSENGERS ALONG THE WAY, RIGHT INTO GREENBURY DRIVE, PICKING AND DROPPING OF PASSENGERS ALONG THE WAY, LEFT INTO TOWER ROAD, PICKING AND DROPPING OF PASSENGERS ALONG THE WAY, LEFT INTO CARDINAL ROAD, PICKING AND DROPPING OF PASSENGERS ALONG THE WAY, RIGHT INTO STONEBRIDGE DRIVE, PICKING AND DROPPING OF PASSENGERS ALONG THE WAY, (LEFT INTO ACARA STREET, PICKING AND DROPPING OF PASSENGERS ALONG THE WAY, LEFT INTO SPIRE STREET, PICKING AND DROPPING OF PASSENGERS ALONG THE WAY, RIGHT INTO PHOENIX HIGHWAY, PICKING AND DROPPING OF PASSENGERS ALONG THE WAY) OR ALONG STONEBRIDGE DRIVE RIGHT INTO PHOENIX HIGHWAY (SPINE ROAD), PICKING AND DROPPING OF PASSENGERS ALONG THE WAY, RIGHT INTO R102 (CHRIS HANI ROAD), PICKING AND DROPPING OF PASSENGERS ALONG THE WAY, RIGHT INTO MOUNT MORIAH DRIVE, PICKING AND DROPPING OF PASSENGERS ALONG THE WAY, LEFT INTO SIMUNYE AVENUE, PICKING AND DROPPING OF PASSENGERS ALONG THE WAY, LEFT INTO INDEPENDENCE SQUARE, PICKING AND DROPPING OF PASSENGERS ALONG THE WAY AND BACK TO STOP STREET, PICKING AND DROPPING OF PASSENGERS ALONG THE WAY, PROCEED INTO MELA STREET, PICKING AND DROPPING OF PASSENGERS ALONG THE WAY, LEFT INTO MOUNT MORIAH DRIVE, PICKING AND DROPPING OF PASSENGERS ALONG THE WAY AT THE TRAFFIC CIRCLE, LEFT INTO IDOLOFIYA DRIVE, PICKING AND DROPPING OF PASSENGERS ALONG THE WAY, RIGHT INTO IMBATHA WAY, PICKING AND DROPPING OF PASSENGERS ALONG THE WAY, LEFT INTO UMKHABA ROAD, PICKING AND DROPPING OF PASSENGERS ALONG THE WAY, RIGHT INTO IDOLOFIYA DRIVE, PICKING AND DROPPING OF PASSENGERS ALONG THE WAY, LEFT INTO INQAYI PLACE, PICKING AND DROPPING OF PASSENGERS ALONG THE WAY, RIGHT INTO UMSOLO PLACE, PICKING AND DROPPING OF PASSENGERS ALONG THE WAY, LEFT INTO IDOLOFIYA DRIVE, PICKING AND DROPPING OF PASSENGERS ALONG THE WAY, LEFT INTO VELABAHLEKE ROAD, PICKING AND DROPPING OF PASSENGERS ALONG THE WAY, RIGHT INTO ISIAHAHA DRIVE, PICKING AND DROPPING OF PASSENGERS ALONG THE WAY, RIGHT INTO UMNUNGWANE STREET, PICKING AND DROPPING OF PASSENGERS ALONG THE WAY, LEFT INTO IDOLOFIYA DRIVE, PICKING AND DROPPING OF PASSENGERS ALONG THE WAY, RIGHT INTO MOUNT MORIAH DRIVE, PICKING AND DROPPING OF PASSENGERS ALONG THE WAY, RIGHT INTO R102 (CHRIS HANI ROAD), PICKING AND DROPPING OF PASSENGERS ALONG THE WAY, STRAIGHT ACROSS TO DUFFS ROAD, DROPPING OF PASSENGERS ALONG THE WAY, STRAIGHT INTO DUMISANI MAKHAYE DRIVE, DROPPING OF PASSENGERS ALONG THE WAY, RIGHT INTO QUEEN NANDI DRIVE, DROPPING OF PASSENGERS ALONG THE WAY, LEFT INTO MALANDELA ROAD, DROPPING OF PASSENGERS ALONG THE WAY, STRAIGHT TO THE MAIN TAXI RANK AT KWAMASHU STATION, DROPPING OF PASSENGERS ALONG THE WAY AND RETURN.</p> <p>ALTERNATIVE ROUTE (RANK AMENDMENT)</p>



transport

Department:
Transport
Province of KwaZulu-Natal

GAZETTE

LGKZNG23-2023-SEP

REGION: ALL

ROUTE C

FROM SOUTHGATE TAXI RANK ON R102 (NEAR WHITEHOUSE SHOPPING CENTRE) INTO R102, PICKING AND DROPPING OF PASSENGERS ALONG THE WAY, RIGHT INTO STONEBRIDGE DRIVE, PICKING AND DROPPING OF PASSENGERS ALONG THE WAY, LEFT INTO RISEGATE DRIVE, PICKING AND DROPPING OF PASSENGERS ALONG THE WAY, RIGHT AGAIN INTO RISEGATE DRIVE, PICKING AND DROPPING OF PASSENGERS ALONG THE WAY, LEFT INTO STONEBRIDGE DRIVE, PICKING AND DROPPING OF PASSENGERS ALONG THE WAY, RIGHT INTO PARK MEAD AVENUE, PICKING AND DROPPING OF PASSENGERS ALONG THE WAY, RIGHT INTO GREENBURY DRIVE, PICKING AND DROPPING OF PASSENGERS ALONG THE WAY, LEFT INTO TOWER ROAD, PICKING AND DROPPING OF PASSENGERS ALONG THE WAY, LEFT INTO CARDINAL ROAD, PICKING AND DROPPING OF PASSENGERS ALONG THE WAY, RIGHT INTO STONEBRIDGE DRIVE, PICKING AND DROPPING OF PASSENGERS ALONG THE WAY, (LEFT INTO ACARA STREET, PICKING AND DROPPING OF PASSENGERS ALONG THE WAY, LEFT INTO SPIRE STREET, PICKING AND DROPPING OF PASSENGERS ALONG THE WAY, RIGHT INTO PHOENIX HIGHWAY (SPINE ROAD), PICKING AND DROPPING OF PASSENGERS ALONG THE WAY, RIGHT INTO R102 (CHRIS HANI ROAD), PICKING AND DROPPING OF PASSENGERS ALONG THE WAY, RIGHT INTO MOUNT MORIAH DRIVE, PICKING AND DROPPING OF PASSENGERS ALONG THE WAY, LEFT INTO SIMUNYE AVENUE, PICKING AND DROPPING OF PASSENGERS ALONG THE WAY, LEFT INTO INDEPENDENCE SQUARE, PICKING AND DROPPING OF PASSENGERS ALONG THE WAY AND BACK TO STOP STREET, PICKING AND DROPPING OF PASSENGERS ALONG THE WAY, PROCEED INTO MELA STREET, PICKING AND DROPPING OF PASSENGERS ALONG THE WAY, LEFT INTO MOUNT MORIAH DRIVE, PICKING AND DROPPING OF PASSENGERS ALONG THE WAY AT THE TRAFFIC CIRCLE, LEFT INTO IDOLOFIYA DRIVE, PICKING AND DROPPING OF PASSENGERS ALONG THE WAY, RIGHT INTO UMKHABA ROAD, PICKING AND DROPPING OF PASSENGERS ALONG THE WAY, RIGHT INTO IDOLOFIYA DRIVE, PICKING AND DROPPING OF PASSENGERS ALONG THE WAY, LEFT INTO INQAYI PLACE, PICKING AND DROPPING OF PASSENGERS ALONG THE WAY, RIGHT INTO UMSOLO PLACE, PICKING AND DROPPING OF PASSENGERS ALONG THE WAY, LEFT INTO IDOLOFIYA DRIVE, PICKING AND DROPPING OF PASSENGERS ALONG THE WAY, LEFT INTO VELABAHLEKE ROAD, PICKING AND DROPPING OF PASSENGERS ALONG THE WAY, RIGHT INTO ISIAHLA DRIVE, PICKING AND DROPPING OF PASSENGERS ALONG THE WAY, RIGHT INTO UBUKHWEBEZANE AVENUE, PICKING AND DROPPING OF PASSENGERS ALONG THE WAY, RIGHT INTO UMNUNGWANE STREET, PICKING AND DROPPING OF PASSENGERS ALONG THE WAY, LEFT INTO IDOLOFIYA DRIVE, PICKING AND DROPPING OF PASSENGERS ALONG THE WAY, RIGHT INTO MOUNT MORIAH DRIVE, PICKING AND DROPPING OF PASSENGERS ALONG THE WAY, RIGHT INTO R102 (CHRIS HANI ROAD), PICKING AND DROPPING OF PASSENGERS ALONG THE WAY, STRAIGHT ACROSS TO DUMISANI MAKHAYE DRIVE, DROPPING OF PASSENGERS ALONG THE WAY, RIGHT INTO MALANDELA ROAD, DROPPING OF PASSENGERS ALONG THE WAY, STRAIGHT TO MAIN RANK AT KWAMASHU STATION, DROPPING OF PASSENGERS ALONG THE WAY AND RETURN, DROPPING OF PASSENGERS ALONG THE WAY,

ALTERNATIVE ROUTE (AMENDMENT OF ROUTE)

ROUTE D

FROM SOUTHGATE TAXI RANK ON R102 (NEAR WHITEHOUSE SHOPPING CENTRE) INTO R102, PICKING AND DROPPING OF PASSENGERS ALONG THE WAY, RIGHT INTO STONEBRIDGE DRIVE, PICKING AND DROPPING OF PASSENGERS ALONG THE WAY, LEFT INTO RISEGATE DRIVE, PICKING AND DROPPING OF PASSENGERS ALONG THE WAY, RIGHT AGAIN INTO RISEGATE DRIVE, PICKING AND DROPPING OF PASSENGERS ALONG THE WAY, LEFT INTO STONEBRIDGE DRIVE, PICKING AND DROPPING OF PASSENGERS ALONG THE WAY, RIGHT INTO PARK MEAD AVENUE, PICKING AND DROPPING OF PASSENGERS ALONG THE WAY, RIGHT INTO GREENBURY DRIVE, PICKING AND DROPPING OF PASSENGERS ALONG THE WAY, LEFT INTO TOWER ROAD, PICKING AND DROPPING OF PASSENGERS ALONG THE WAY, LEFT INTO CARDINAL ROAD, PICKING AND DROPPING OF PASSENGERS ALONG THE WAY, RIGHT INTO STONEBRIDGE DRIVE, PICKING AND DROPPING OF PASSENGERS ALONG THE WAY, LEFT INTO ACARA STREET, PICKING AND DROPPING OF PASSENGERS ALONG THE WAY, LEFT INTO SPIRE STREET, PICKING AND DROPPING OF PASSENGERS ALONG THE WAY, RIGHT INTO PHOENIX HIGHWAY (SPINE ROAD), PICKING AND DROPPING OF PASSENGERS ALONG THE WAY, RIGHT INTO R102 (CHRIS HANI ROAD), PICKING AND DROPPING OF PASSENGERS ALONG THE WAY, RIGHT INTO MOUNT MORIAH DRIVE, PICKING AND DROPPING OF PASSENGERS ALONG THE WAY, LEFT INTO SIMUNYE AVENUE, PICKING AND DROPPING OF PASSENGERS ALONG THE WAY, LEFT INTO INDEPENDENCE SQUARE, PICKING AND DROPPING OF PASSENGERS ALONG THE WAY AND BACK TO STOP STREET, PICKING AND DROPPING OF PASSENGERS ALONG THE WAY, PROCEED INTO MELA STREET, PICKING AND DROPPING OF PASSENGERS ALONG THE WAY, LEFT INTO MOUNT MORIAH DRIVE, PICKING AND DROPPING OF PASSENGERS ALONG THE WAY AT THE TRAFFIC CIRCLE, LEFT INTO IDOLOFIYA DRIVE, PICKING AND DROPPING OF PASSENGERS ALONG THE WAY, RIGHT INTO UMKHABA ROAD, PICKING AND DROPPING OF PASSENGERS ALONG THE WAY, RIGHT INTO IDOLOFIYA DRIVE, PICKING AND DROPPING OF PASSENGERS ALONG THE WAY, LEFT INTO INQAYI PLACE, PICKING AND DROPPING OF PASSENGERS ALONG THE WAY, RIGHT INTO UMSOLO PLACE, PICKING AND DROPPING OF PASSENGERS ALONG THE WAY, LEFT INTO IDOLOFIYA DRIVE, PICKING AND DROPPING OF PASSENGERS ALONG THE WAY, LEFT INTO VELABAHLEKE ROAD, PICKING AND DROPPING OF PASSENGERS ALONG THE WAY, RIGHT INTO ISIAHLA DRIVE, PICKING AND DROPPING OF PASSENGERS ALONG THE WAY, RIGHT INTO UBUKHWEBEZANE AVENUE, PICKING AND DROPPING OF PASSENGERS ALONG THE WAY, RIGHT INTO UMNUNGWANE STREET, PICKING AND DROPPING OF PASSENGERS ALONG THE WAY, LEFT INTO IDOLOFIYA DRIVE, PICKING AND DROPPING OF PASSENGERS ALONG THE WAY, RIGHT INTO MOUNT MORIAH DRIVE, PICKING AND DROPPING OF PASSENGERS ALONG THE WAY, LEFT INTO R102 (CHRIS HANI ROAD), PICKING AND DROPPING OF PASSENGERS ALONG THE WAY, LEFT INTO PHOENIX HIGHWAY, PICKING AND DROPPING OF PASSENGERS ALONG THE WAY, LEFT INTO ABERDARE DRIVE, PICKING AND DROPPING OF PASSENGERS ALONG THE WAY, LEFT INTO ABERDARE DRIVE, PICKING AND DROPPING OF PASSENGERS ALONG THE WAY, LEFT INTO HUNSLET DRIVE, PICKING AND DROPPING OF PASSENGERS ALONG THE WAY, STRAIGHT INTO MALANDELA ROAD, DROPPING OF PASSENGERS ALONG THE WAY, STRAIGHT TO MAIN TAXI RANK AT KWAMASHU STATION, PICKING AND DROPPING OF PASSENGERS ALONG THE WAY AND RETURN, DROPPING OF PASSENGERS ALONG THE WAY.



transport

Department:
Transport
Province of KwaZulu-Natal

GAZETTE

LGKZNG23-2023-SEP

REGION: ALL

12.6

KZPRERC2933005 - SOUTHGATE TO PINETOWN (AMENDMENT OF ROUTE)

ROUTE A

FROM SOUTHGATE TAXI RANK ON R102 (NEAR WHITEHOUSE SHOPPING CENTRE), PICKING AND DROPPING PASSENGERS ALONG THE WAY LEFT INTO R102, PICKING AND DROPPING PASSENGERS ALONG THE WAY, RIGHT INTO STONEBRIDGE DRIVE, PICKING AND DROPPING PASSENGERS ALONG THE WAY, LEFT INTO RISEGATE DRIVE, PICKING AND DROPPING PASSENGERS ALONG THE WAY, RIGHT INTO RISEGATE DRIVE, PICKING AND DROPPING PASSENGERS ALONG THE WAY, LEFT INTO STONEBRIDGE DRIVE, PICKING AND DROPPING PASSENGERS ALONG THE WAY, RIGHT INTO PARKMEAD AVENUE, PICKING AND DROPPING PASSENGERS ALONG THE WAY, RIGHT INTO GREENBURY DRIVE, PICKING AND DROPPING PASSENGERS ALONG THE WAY, LEFT INTO TOWER ROAD, PICKING AND DROPPING PASSENGERS ALONG THE WAY, LEFT INTO CARDINAL ROAD, PICKING AND DROPPING PASSENGERS ALONG THE WAY, RIGHT INTO STONEBRIDGE DRIVE, PICKING AND DROPPING PASSENGERS ALONG THE WAY, LEFT INTO ACARA STREET, PICKING AND DROPPING PASSENGERS ALONG THE WAY, LEFT INTO SPIRE STREET, PICKING AND DROPPING PASSENGERS ALONG THE WAY, RIGHT INTO PHOENIX HIGHWAY, PICKING AND DROPPING PASSENGERS ALONG THE WAY OR ALONG STONEBRIDGE DRIVE, PICKING AND DROPPING PASSENGERS ALONG THE WAY, RIGHT INTO PHOENIX HIGHWAY, PICKING AND DROPPING PASSENGERS ALONG THE WAY, LEFT INTO REDBERRY DRIVE, PICKING AND DROPPING PASSENGERS ALONG THE WAY, RIGHT INTO REDBERRY DRIVE, PICKING AND DROPPING PASSENGERS ALONG THE WAY, RIGHT INTO ROCKFORD DRIVE, PICKING AND DROPPING PASSENGERS ALONG THE WAY, LEFT INTO CRANBROOK ROAD, PICKING AND DROPPING PASSENGERS ALONG THE WAY, RIGHT INTO CLAYFIELD DRIVE, PICKING AND DROPPING PASSENGERS ALONG THE WAY, LEFT INTO PHOENIX HIGHWAY, PICKING AND DROPPING PASSENGERS ALONG THE WAY, RIGHT INTO R102 (CHRIS HANI ROAD), PICKING AND DROPPING PASSENGERS ALONG THE WAY, LEFT INTO OLD NORTH COAST ROAD, PICKING AND DROPPING PASSENGERS ALONG THE WAY, RIGHT INTO NORTH COAST, LEFT INTO AN ON-RAMP TO THE NATIONAL ROUTE (N2), ALONG THE N2, THEN TAKE THE OFFRAMP TO JOIN THE N3 TOWARDS UNDERWOOD ROAD, DROPPING PASSENGERS ALONG THE WAY, RIGHT INTO UNDERWOOD ROAD, DROPPING PASSENGERS ALONG THE WAY, RIGHT INTO STAPLETON ROAD (M5), DROPPING PASSENGERS ALONG THE WAY, LEFT INTO OLD MAIN ROAD M31, DROPPING PASSENGERS ALONG THE WAY, INTO RICHMOND ROAD, DROPPING PASSENGERS ALONG THE WAY, RIGHT INTO ALEXANDER ROAD, DROPPING PASSENGERS ALONG THE WAY, LEFT INTO MOSS ROAD, DROPPING PASSENGERS ALONG THE WAY, AND PROCEED TO WESTMEAD AREA DIRECT, DROPPING PASSENGERS ALONG THE WAY, AND RETURN.

RETURN ROUTE.

FROM THE STARTING POINT IN WESTMEAD, INTO MOSS ROAD, RIGHT INTO ALEXANDER ROAD, RIGHT INTO RICHMOND ROAD, LEFT INTO AN ON-RAMP INTO THE N3, ALONG THE N3, LEFT INTO AN ON-RAMP TO THE N2, ALONG THE N2, TURN LEFT ON AN OFF-RAMP TO KWAMASHU HIGHWAY (M25), ALONG THE M25, LEFT ONTO THE ON-RAMP, RIGHT INTO R102, ALONG R102 AND PROCEED TO THE ABOVE DESTINATIONS, DROPPING PASSENGERS ALONG THE WAY.

ALTERNATIVE ROUTE

ROUTE B

FROM SOUTHGATE TAXI RANK ON R102 (NEAR WHITEHOUSE SHOPPING CENTRE), PICKING AND DROPPING PASSENGERS ALONG THE WAY, LEFT INTO R102, PICKING AND DROPPING PASSENGERS ALONG THE WAY, RIGHT INTO MOUNT MORIAH DRIVE, PICKING AND DROPPING PASSENGERS ALONG THE WAY, LEFT INTO SIMUNYE AVENUE, PICKING AND DROPPING PASSENGERS ALONG THE WAY, LEFT INTO INDEPENDENCE SQUARE, PICKING AND DROPPING PASSENGERS ALONG THE WAY AND BACK TO STOP STREET, PICKING AND DROPPING PASSENGERS ALONG THE WAY, PROCEED INTO MELA STREET, PICKING AND DROPPING PASSENGERS ALONG THE WAY, LEFT INTO MOUNT MORIAH DRIVE, PICKING AND DROPPING PASSENGERS ALONG THE WAY, TURN LEFT AT THE TRAFFIC CIRCLE, INTO IDOLOFIYA DRIVE, PICKING AND DROPPING PASSENGERS ALONG THE WAY, RIGHT INTO IMBATHI WAY, PICKING AND DROPPING PASSENGERS ALONG THE WAY, LEFT INTO UMKHABA ROAD, PICKING AND DROPPING PASSENGERS ALONG THE WAY, RIGHT INTO IDOLOFIYA DRIVE, PICKING AND DROPPING PASSENGERS ALONG THE WAY, LEFT INTO INQAYI PLACE, PICKING AND DROPPING PASSENGERS ALONG THE WAY, RIGHT INTO UMSOLO PLACE, PICKING AND DROPPING PASSENGERS ALONG THE WAY, LEFT INTO IDOLOFIYA DRIVE, PICKING AND DROPPING PASSENGERS ALONG THE WAY, LEFT INTO VELABAHLEKE ROAD, PICKING AND DROPPING PASSENGERS ALONG THE WAY, RIGHT INTO ISIAHLA DRIVE, PICKING AND DROPPING PASSENGERS ALONG THE WAY, RIGHT INTO UBUKHWEBEZANE AVENUE, PICKING AND DROPPING PASSENGERS ALONG THE WAY, RIGHT INTO UMUNGWANE STREET, PICKING AND DROPPING PASSENGERS ALONG THE WAY, LEFT INTO IDOLOFIYA DRIVE, PICKING AND DROPPING PASSENGERS ALONG THE WAY, RIGHT INTO MOUNT MORIAH DRIVE, PICKING AND DROPPING PASSENGERS ALONG THE WAY, RIGHT INTO NORTH COAST ROAD (CHRIS HANI ROAD), PICKING AND DROPPING PASSENGERS ALONG THE WAY, LEFT INTO KWAMASHU HIGHWAY (M25), RIGHT ONTO THE ON-RAMP TO THE NATIONAL ROUTE (N2), THEN TAKE THE N3 OFF-RAMP TOWARDS UNDERWOOD ROAD, RIGHT INTO UNDERWOOD ROAD, DROPPING PASSENGERS ALONG THE WAY, RIGHT INTO STAPLETON ROAD (M5), DROPPING PASSENGERS ALONG THE WAY, LEFT INTO OLD MAIN ROAD M31, DROPPING PASSENGERS ALONG THE WAY, INTO RICHMOND ROAD, DROPPING PASSENGERS ALONG THE WAY, RIGHT INTO ALEXANDER ROAD, DROPPING PASSENGERS ALONG THE WAY, LEFT INTO MOSS ROAD, DROPPING PASSENGERS ALONG THE WAY, AND PROCEED TO WESTMEAD AREA DIRECT, DROPPING PASSENGERS ALONG THE WAY, AND RETURN.

RETURN ROUTE.

FROM THE STARTING POINT IN WESTMEAD, INTO MOSS ROAD, RIGHT INTO ALEXANDER ROAD, RIGHT INTO RICHMOND ROAD, LEFT INTO AN ON-RAMP INTO THE N3, ALONG THE N3, LEFT INTO AN ON-RAMP TO THE N2, ALONG THE N2, TURN LEFT ON AN OFF-RAMP TO KWAMASHU HIGHWAY (M25), ALONG THE M25, LEFT ONTO THE ON-RAMP AND RIGHT INTO R102, ALONG R102 AND PROCEED TO THE ABOVE DESTINATIONS, DROPPING PASSENGERS ALONG THE WAY.



transport

Department:
Transport
Province of KwaZulu-Natal

GAZETTE

LGKZNG23-2023-SEP

REGION: ALL

1)	Application Number: APP0134954	2)	Gazette Number: LGKZNG23-2023-SEP
3)	Applicant: S NEELIAH ID NO. 7412245045083 Association: SOUTHGATE TAXI ASSOCIATION	4)	Applicant Address: P.O.BOX 911, MOUNT EDGECOMBE 4300
5)	Existing Licence Holder: NOT APPLICABLE ID NO. NOT APPLICABLE	6)	Existing Licence Holder Address: NOT APPLICABLE
7)	Type of application: ADD AUTHORISATIONS/ROUTES	8)	Operating Licence Number: LGKZN1403002723
9)	Vehicle Type: MINIBUS	10)	1 X 9 (SEATED) + 0 (STANDING)
11)	Region: GREATER NORTH		
12.1	<p>KZPRERC2932760 - SOUTHGATE TO BRIDGE CITY MALL</p> <p>ROUTE A</p> <p>FROM SOUTHGATE TAXI RANK ON R102 (NEAR WHITEHOUSE SHOPPING CENTRE) INTO R102. PICKING AND DROPPING OF PASSENGERS ALONG THE WAY, RIGHT INTO STONEBRIDGE DRIVE PICKING AND DROPPING OF PASSENGERS ALONG THE WAY, LEFT INTO RISEGATE DRIVE PICKING AND DROPPING OF PASSENGERS ALONG THE WAY, ALONG RISEGATE DRIVE PICKING AND DROPPING OF PASSENGERS ALONG THE WAY, RIGHT AGAIN INTO RISEGATE DRIVE PICKING AND DROPPING OF PASSENGERS ALONG THE WAY, LEFT INTO STONEBRIDGE DRIVE PICKING AND DROPPING OF PASSENGERS ALONG THE WAY, RIGHT INTO PARKMEAD AVENUE PICKING AND DROPPING OF PASSENGERS ALONG THE WAY, RIGHT INTO GREENBURY DRIVE PICKING AND DROPPING OF PASSENGERS ALONG THE WAY, LEFT INTO TOWER ROAD PICKING AND DROPPING OF PASSENGERS ALONG THE WAY, LEFT INTO CARDINAL ROAD PICKING AND DROPPING OF PASSENGERS ALONG THE WAY, RIGHT INTO STONEBRIDGE DRIVE PICKING AND DROPPING OF PASSENGERS ALONG THE WAY, (LEFT INTO ACARA STREET PICKING AND DROPPING OF PASSENGERS ALONG THE WAY, LEFT INTO SPIRE STREET PICKING AND DROPPING OF PASSENGERS ALONG THE WAY, RIGHT INTO PHOENIX HIGHWAY PICKING AND DROPPING OF PASSENGERS ALONG THE WAY) OR ALONG STONEBRIDGE DRIVE PICKING AND DROPPING OF PASSENGERS ALONG THE WAY, RIGHT INTO PHOENIX HIGHWAY (SPIRE ROAD) PICKING AND DROPPING OF PASSENGERS ALONG THE WAY, RIGHT INTO R102 (CHRIS HANI ROAD) PICKING AND DROPPING OF PASSENGERS ALONG THE WAY, ALONG R102 PICKING AND DROPPING OF PASSENGERS ALONG THE WAY, RIGHT INTO MOUNT MORIAH DRIVE PICKING AND DROPPING OF PASSENGERS ALONG THE WAY, LEFT INTO SIMUNYE AVENUE PICKING AND DROPPING OF PASSENGERS ALONG THE WAY, LEFT INTO INDEPENDENCE SQUARE PICKING AND DROPPING OF PASSENGERS ALONG THE WAY AND BACK TO STOP STREET PICKING AND DROPPING OF PASSENGERS ALONG THE WAY, ACROSS INTO MELA STREET PICKING AND DROPPING OF PASSENGERS ALONG THE WAY, LEFT INTO MOUNT MORIAH DRIVE PICKING AND DROPPING OF PASSENGERS ALONG THE WAY, AT THE TRAFFIC CIRCLE PICKING AND DROPPING OF PASSENGERS ALONG THE WAY, LEFT INTO IDOLOFIYA DRIVE PICKING AND DROPPING OF PASSENGERS ALONG THE WAY, RIGHT INTO IMBATHI WAY PICKING AND DROPPING OF PASSENGERS ALONG THE WAY, LEFT INTO UMKHABA ROAD PICKING AND DROPPING OF PASSENGERS ALONG THE WAY, RIGHT INTO IDOLOFIYA DRIVE PICKING AND DROPPING OF PASSENGERS ALONG THE WAY, LEFT INTO INQAYI PLACE PICKING AND DROPPING OF PASSENGERS ALONG THE WAY, RIGHT INTO UMSOLO PLACE PICKING AND DROPPING OF PASSENGERS ALONG THE WAY, LEFT INTO IDOLOFIYA DRIVE PICKING AND DROPPING OF PASSENGERS ALONG THE WAY, LEFT INTO VELABAHLEKE ROAD PICKING AND DROPPING OF PASSENGERS ALONG THE WAY, RIGHT INTO ISIAHLA DRIVE PICKING AND DROPPING OF PASSENGERS ALONG THE WAY, RIGHT INTO UBUKHWEBEZANE AVENUE PICKING AND DROPPING OF PASSENGERS ALONG THE WAY, RIGHT INTO UMNUNGWANE STREET PICKING AND DROPPING OF PASSENGERS ALONG THE WAY, LEFT INTO IDOLOFIYA DRIVE PICKING AND DROPPING OF PASSENGERS ALONG THE WAY, RIGHT INTO MOUNT MORIAH PICKING AND DROPPING OF PASSENGERS ALONG THE WAY, LEFT INTO R102 (CHRIS HANI ROAD) PICKING AND DROPPING OF PASSENGERS ALONG THE WAY, LEFT INTO PHOENIX HIGHWAY PICKING AND DROPPING OF PASSENGERS ALONG THE WAY, LEFT INTO ABERDARE DRIVE PICKING AND DROPPING OF PASSENGERS ALONG THE WAY, LEFT INTO ABERDARE DRIVE PICKING AND DROPPING OF PASSENGERS ALONG THE WAY, RIGHT INTO HUNSLITT PICKING AND DROPPING OF PASSENGERS ALONG THE WAY, LEFT INTO PHOENIX ROAD DROPPING OF PASSENGERS ALONG THE WAY, LEFT INTO BHEJANE DROPPING OF PASSENGERS ALONG THE WAY, RIGHT INTO NKUNZANA ROAD PICKING AND DROPPING OF PASSENGERS ALONG THE WAY, RIGHT INTO THE MAIN TAXI RANK AT BRIDGE CITY MALL DROPPING OF PASSENGERS ALONG THE WAY AND RETURN PICKING AND DROPPING OF PASSENGERS AT SOUTHGATE ON THEIR RETURN BACK.</p> <p>ALTERNATIVE ROUTE</p> <p>ROUTE B</p> <p>FROM SOUTHGATE TAXI RANK ON R102 (NEAR WHITEHOUSE SHOPPING CENTRE) INTO R102. PICKING AND DROPPING OF PASSENGERS ALONG THE WAY, RIGHT INTO STONEBRIDGE DRIVE PICKING AND DROPPING OF PASSENGERS ALONG THE WAY, LEFT INTO RISEGATE DRIVE PICKING AND DROPPING OF PASSENGERS ALONG THE WAY, ALONG RISEGATE DRIVE PICKING AND DROPPING OF PASSENGERS ALONG THE WAY, RIGHT AGAIN INTO RISEGATE DRIVE PICKING AND DROPPING OF PASSENGERS ALONG THE WAY, LEFT INTO STONEBRIDGE DRIVE PICKING AND DROPPING OF PASSENGERS ALONG THE WAY, RIGHT INTO PARKMEAD AVENUE PICKING AND DROPPING OF PASSENGERS ALONG THE WAY, RIGHT INTO GREENBURY DRIVE PICKING AND DROPPING OF PASSENGERS ALONG THE WAY, LEFT INTO TOWER ROAD PICKING AND DROPPING OF PASSENGERS ALONG THE WAY, LEFT INTO CARDINAL ROAD PICKING AND DROPPING OF PASSENGERS ALONG THE WAY, RIGHT INTO STONEBRIDGE DRIVE PICKING AND DROPPING OF PASSENGERS ALONG THE WAY, (LEFT INTO ACARA STREET PICKING AND DROPPING OF PASSENGERS ALONG THE WAY, LEFT INTO SPIRE STREET PICKING AND DROPPING OF PASSENGERS ALONG THE WAY, RIGHT INTO PHOENIX PICKING AND DROPPING OF PASSENGERS ALONG THE WAY) OR ALONG STONEBRIDGE DRIVE PICKING AND DROPPING OF PASSENGERS ALONG THE WAY, RIGHT INTO PHOENIX HIGHWAY (SPIRE ROAD) PICKING AND DROPPING OF PASSENGERS ALONG THE WAY, RIGHT INTO R102 (CHRIS HANI ROAD) PICKING AND DROPPING OF PASSENGERS ALONG THE WAY, ALONG R102 PICKING AND DROPPING OF PASSENGERS ALONG THE WAY, RIGHT INTO MOUNT MORIAH DRIVE PICKING AND DROPPING OF PASSENGERS ALONG THE WAY, LEFT INTO SIMUNYE AVENUE PICKING AND DROPPING OF PASSENGERS ALONG THE WAY, LEFT INTO INDEPENDENCE SQUARE PICKING AND DROPPING OF PASSENGERS ALONG THE WAY AND BACK TO STOP STREET PICKING AND DROPPING OF PASSENGERS ALONG THE WAY, ACROSS INTO MELA STREET PICKING AND DROPPING OF PASSENGERS ALONG THE WAY, LEFT INTO MOUNT MORIAH DRIVE PICKING AND DROPPING OF PASSENGERS ALONG THE WAY, AT THE TRAFFIC CIRCLE PICKING AND DROPPING OF PASSENGERS ALONG THE WAY, LEFT INTO IDOLOFIYA DRIVE PICKING AND DROPPING OF PASSENGERS ALONG THE WAY, RIGHT INTO IMBATHI WAY PICKING AND DROPPING OF PASSENGERS ALONG THE WAY, LEFT INTO UMKHABA ROAD PICKING AND DROPPING OF PASSENGERS ALONG THE WAY, RIGHT INTO IDOLOFIYA DRIVE PICKING AND DROPPING OF PASSENGERS ALONG THE WAY, LEFT INTO INQAYI PLACE PICKING AND DROPPING OF PASSENGERS ALONG THE WAY, RIGHT INTO UMSOLO PLACE PICKING AND DROPPING OF PASSENGERS ALONG THE WAY, LEFT INTO IDOLOFIYA DRIVE PICKING AND DROPPING OF PASSENGERS ALONG THE WAY, LEFT INTO VELABAHLEKE ROAD PICKING AND DROPPING OF PASSENGERS ALONG THE WAY, RIGHT INTO ISIAHLA DRIVE PICKING AND DROPPING OF PASSENGERS ALONG THE WAY, RIGHT INTO UBUKHWEBEZANE AVENUE PICKING AND DROPPING OF PASSENGERS ALONG THE WAY, RIGHT INTO UMNUNGWANE STREET PICKING AND DROPPING OF PASSENGERS ALONG THE WAY, LEFT INTO IDOLOFIYA DRIVE PICKING AND DROPPING OF PASSENGERS ALONG THE WAY, RIGHT INTO MOUNT MORIAH PICKING AND DROPPING OF PASSENGERS ALONG THE WAY, RIGHT INTO R102 (CHRIS HANI ROAD) PICKING AND DROPPING OF PASSENGERS ALONG THE WAY, RIGHT INTO CURNICK NDLOVU HIGHWAY DROPPING OF PASSENGERS ALONG THE WAY, PROCEED TO BRIDGE CITY OFFRAMP DROPPING OF PASSENGERS ALONG THE WAY, LEFT INTO NTUZUMA ACCESS ROAD DROPPING OF PASSENGERS ALONG THE WAY, LEFT INTO BRIDGE CITY BOULEVARD DROPPING OF PASSENGERS ALONG THE WAY, RIGHT INTO NKUNZANA ROAD DROPPING OF PASSENGERS ALONG THE WAY, LEFT INTO MAIN TAXI RANK AT BRIDGE CITY MALL DROPPING OF PASSENGERS ALONG THE WAY AND RETURN.</p> <p>RETURN ROUTE</p> <p>FROM OFFICIAL RANKS IN CANONGATE ROAD / WARWICK AVENUE AND SOLDIERS WAY TAXI RANK ONTO ONRAMP INTO N3, LEFT ONTO ONRAMP TO N2, ALONG N2 TURN LEFT ON OFF-RAMP TO:</p> <p>RETURN ROUTE A</p> <p>RIGHT INTO NORTH COAST ROAD, LEFT INTO OLD NORTH COAST ROAD (GLEN ANIL) PICKING AND DROPPING PASSENGERS ALONG THE WAY, RIGHT INTO (R102) (NORTH COAST ROAD) AND PROCEED TO ANY OF THE ABOVE-MENTIONED DESTINATIONS IN ROUTE A, PICKING AND DROPPING PASSENGERS ALONG THE WAY,</p> <p>RETURN ROUTE B</p> <p>LEFT INTO KWAMASHU HIGHWAY (M25), ALONG M25, LEFT ONTO DUFFS ROAD ONRAMP, RIGHT INTO R102 ALONG R102 AND PROCEED TO ANY OF THE ABOVE- MENTIONED DESTINATIONS IN ROUTE B, PICKING AND DROPPING PASSENGERS ALONG THE WAY.</p>		



transport

Department:
Transport
Province of KwaZulu-Natal

GAZETTE

LGKZNG23-2023-SEP

REGION: ALL

12.2	<p>KZPRERC2932809 - SOUTHGATE TO GATEWAY, UMHLANGA ROCKS AND LA LUCIA</p> <p>ROUTE A</p> <p>FROM SOUTHGATE TAXI RANK ON R102 (NEAR WHITEHOUSE SHOPPING CENTRE), PICKING AND DROPPING PASSENGERS ALONG THE WAY INTO R102, PICKING AND DROPPING PASSENGERS ALONG THE WAY, RIGHT INTO STONEBRIDGE DRIVE, PICKING AND DROPPING PASSENGERS ALONG THE WAY, LEFT INTO RISEGATE DRIVE, PICKING AND DROPPING PASSENGERS ALONG THE WAY, ALONG RISEGATE DRIVE, PICKING AND DROPPING PASSENGERS ALONG THE WAY, RIGHT AGAIN INTO RISEGATE DRIVE, PICKING AND DROPPING PASSENGERS ALONG THE WAY, LEFT INTO STONEBRIDGE DRIVE PICKING AND DROPPING PASSENGERS ALONG THE WAY, RIGHT INTO PARKMEAD AVENUE, PICKING AND DROPPING PASSENGERS ALONG THE WAY, RIGHT INTO GREENBURY DRIVE, PICKING AND DROPPING PASSENGERS ALONG THE WAY, LEFT INTO TOWER ROAD, PICKING AND DROPPING PASSENGERS ALONG THE WAY, LEFT INTO CARDINAL ROAD, PICKING AND DROPPING PASSENGERS ALONG THE WAY, RIGHT INTO STONEBRIDGE DRIVE, PICKING AND DROPPING PASSENGERS ALONG THE WAY, LEFT INTO ACARA STREET, PICKING AND DROPPING PASSENGERS ALONG THE WAY, LEFT INTO SPIRE STREET, PICKING AND DROPPING PASSENGERS ALONG THE WAY, RIGHT INTO PHOENIX HIGHWAY, PICKING AND DROPPING PASSENGERS ALONG THE WAY OR ALONG STONEBRIDGE DRIVE, PICKING AND DROPPING PASSENGERS ALONG THE WAY, RIGHT INTO PHOENIX HIGHWAY, PICKING AND DROPPING PASSENGERS ALONG THE WAY, LEFT INTO REDBERRY DRIVE, PICKING AND DROPPING PASSENGERS ALONG THE WAY, RIGHT INTO ROCKFORD DRIVE, PICKING AND DROPPING PASSENGERS ALONG THE WAY, LEFT INTO CRANBROOK ROAD, PICKING AND DROPPING PASSENGERS ALONG THE WAY, RIGHT INTO CLAYFIELD DRIVE, PICKING AND DROPPING PASSENGERS ALONG THE WAY, LEFT INTO PHOENIX HIGHWAY, PICKING AND DROPPING PASSENGERS ALONG THE WAY, RIGHT INTO R102 (CHRIS HANI ROAD), PICKING AND DROPPING PASSENGERS ALONG THE WAY, RIGHT INTO MOUNT MORIAH DRIVE, PICKING AND DROPPING PASSENGERS ALONG THE WAY, LEFT INTO SIMUNYE AVENUE, PICKING AND DROPPING PASSENGERS ALONG THE WAY, LEFT INTO INDEPENDENCE SQUARE, PICKING AND DROPPING PASSENGERS ALONG THE WAY AND BACK TO STOP STREET, PICKING AND DROPPING PASSENGERS ALONG THE WAY, PROCEED INTO MELA STREET, PICKING AND DROPPING PASSENGERS ALONG THE WAY, LEFT INTO MOUNT MORIAH DRIVE, PICKING AND DROPPING PASSENGERS ALONG THE WAY, THE LEFT AT THE TRAFFIC CIRCLE, INTO IDOLOFIYA DRIVE, PICKING AND DROPPING PASSENGERS ALONG THE WAY, RIGHT INTO IMBATHI WAY, PICKING AND DROPPING PASSENGERS ALONG THE WAY, LEFT INTO UMKHABA ROAD, PICKING AND DROPPING PASSENGERS ALONG THE WAY, RIGHT INTO IDOLOFIYA DRIVE, PICKING AND DROPPING PASSENGERS ALONG THE WAY, LEFT INTO INQAYI PLACE, PICKING AND DROPPING PASSENGERS ALONG THE WAY, RIGHT INTO UMSOLO PLACE, PICKING AND DROPPING PASSENGERS ALONG THE WAY, LEFT INTO IDOLOFIYA DRIVE, PICKING AND DROPPING PASSENGERS ALONG THE WAY, LEFT INTO VELABAHLEKE ROAD, PICKING AND DROPPING PASSENGERS ALONG THE WAY, RIGHT INTO ISIHALLA DRIVE, PICKING AND DROPPING PASSENGERS ALONG THE WAY, RIGHT INTO UBUKHWEBEZANE AVENUE, PICKING AND DROPPING PASSENGERS ALONG THE WAY, RIGHT INTO UMUNGWANE STREET, PICKING AND DROPPING PASSENGERS ALONG THE WAY, LEFT INTO IDOLOFIYA DRIVE, PICKING AND DROPPING PASSENGERS ALONG THE WAY, RIGHT INTO MOUNT MORIAH DRIVE, PICKING AND DROPPING PASSENGERS ALONG THE WAY, RIGHT INTO R102 (CHRIS HANI ROAD), PICKING AND DROPPING PASSENGERS ALONG THE WAY, LEFT INTO CURNICK NDLOVU HIGHWAY, PICKING AND DROPPING PASSENGERS ALONG THE WAY, PROCEED INTO CHRIS HANI ROAD, PICKING AND DROPPING PASSENGERS ALONG THE WAY, LEFT INTO OLD NORTH COAST ROAD (CHRIS HANI ROAD), PICKING AND DROPPING PASSENGERS ALONG THE WAY, RIGHT INTO R102 (CHRIS HANI ROAD), PICKING AND DROPPING PASSENGERS ALONG THE WAY, RIGHT INTO MOUNT EDGEcombe DRIVE, PICKING AND DROPPING PASSENGERS ALONG THE WAY, LEFT INTO WOOLWORTH CRESCENT, DROPPING PASSENGERS ALONG THE WAY, LEFT INTO MILLENNIUM WAY, DROPPING PASSENGERS ALONG THE WAY, RIGHT INTO JUBILEE GROVE, DROPPING PASSENGERS ALONG THE WAY, RIGHT INTO TWILIGHT DRIVE, DROPPING PASSENGERS ALONG THE WAY, AT THE TRAFFIC CIRCLE EXIT INTO GATEWAY AVENUE DROPPING PASSENGERS ALONG THE WAY, STOP AT THE MAIN TAXI RANK AT GATEWAY, THEN LEFT INTO GATEWAY AVENUE, DROPPING PASSENGERS ALONG THE WAY, THEN TAKE THE 2ND EXIT AT THE TRAFFIC CIRCLE INTO SUGAR ROAD, DROPPING PASSENGERS ALONG THE WAY, THEN TAKE THE 2ND EXIT AT THE TRAFFIC CIRCLE INTO GATEWAY ROAD, DROPPING PASSENGERS ALONG THE WAY, THEN TAKE THE FIRST EXIT AT THE TRAFFIC CIRCLE INTO UMHLANGA ROCKS DRIVE DROPPING PASSENGERS ALONG THE WAY, THEN LEFT INTO UMHLANGA ROCK DRIVE, DROPPING PASSENGERS ALONG THE WAY, PROCEED TO HERWOOD DRIVE, DROPPING PASSENGERS ALONG THE WAY, RIGHT INTO HERALD DRIVE, DROPPING PASSENGERS ALONG THE WAY, RIGHT INTO PORTLAND DRIVE, DROPPING PASSENGERS ALONG THE WAY, LEFT INTO EGRET LANE, DROPPING PASSENGERS ALONG THE WAY, LEFT INTO NEWLANDS DRIVE, DROPPING PASSENGERS ALONG THE WAY, RIGHT INTO LAGOON DRIVE, DROPPING PASSENGERS ALONG THE WAY, RIGHT INTO LIGHT HOUSE ROAD, DROPPING PASSENGERS ALONG THE WAY, PROCEED TO UMHLANGA ROCKS DRIVE, DROPPING PASSENGERS ALONG THE WAY, AT THE TRAFFIC CIRCLE LEFT INTO UMHLANGA ROCKS DRIVE, DROPPING PASSENGERS ALONG THE WAY, TURN RIGHT AT THE NEXT TRAFFIC CIRCLE, DROPPING PASSENGERS ALONG THE WAY, LEFT AT THE NEXT TRAFFIC CIRCLE, DROPPING PASSENGERS ALONG THE WAY AND RIGHT INTO THE MAIN TAXI RANK AT GATEWAY SHOPPING MALL, DROPPING PASSENGERS ALONG THE WAY AND RETURN.</p> <p>ALTERNATIVE ROUTE</p> <p>ROUTE B</p> <p>FROM SOUTHGATE TAXI RANK ON R102 (NEAR WHITEHOUSE SHOPPING CENTRE), PICKING AND DROPPING PASSENGERS ALONG THE WAY INTO R102, PICKING AND DROPPING PASSENGERS ALONG THE WAY, RIGHT INTO STONEBRIDGE DRIVE, PICKING AND DROPPING PASSENGERS ALONG THE WAY, LEFT INTO RISEGATE DRIVE, PICKING AND DROPPING PASSENGERS ALONG THE WAY, ALONG RISEGATE DRIVE, PICKING AND DROPPING PASSENGERS ALONG THE WAY, RIGHT AGAIN INTO RISEGATE DRIVE, PICKING AND DROPPING PASSENGERS ALONG THE WAY, LEFT INTO STONEBRIDGE DRIVE PICKING AND DROPPING PASSENGERS ALONG THE WAY, RIGHT INTO PARKMEAD AVENUE, PICKING AND DROPPING PASSENGERS ALONG THE WAY, RIGHT INTO GREENBURY DRIVE, PICKING AND DROPPING PASSENGERS ALONG THE WAY, LEFT INTO TOWER ROAD, PICKING AND DROPPING PASSENGERS ALONG THE WAY, LEFT INTO CARDINAL ROAD, PICKING AND DROPPING PASSENGERS ALONG THE WAY, RIGHT INTO STONEBRIDGE DRIVE, PICKING AND DROPPING PASSENGERS ALONG THE WAY, LEFT INTO ACARA STREET, PICKING AND DROPPING PASSENGERS ALONG THE WAY, LEFT INTO SPIRE STREET, PICKING AND DROPPING PASSENGERS ALONG THE WAY, RIGHT INTO PHOENIX HIGHWAY, PICKING AND DROPPING PASSENGERS ALONG THE WAY OR ALONG STONEBRIDGE DRIVE, PICKING AND DROPPING PASSENGERS ALONG THE WAY, RIGHT INTO PHOENIX HIGHWAY, PICKING AND DROPPING PASSENGERS ALONG THE WAY, LEFT INTO REDBERRY DRIVE, PICKING AND DROPPING PASSENGERS ALONG THE WAY, RIGHT INTO ROCKFORD DRIVE, PICKING AND DROPPING PASSENGERS ALONG THE WAY, LEFT INTO CRANBROOK ROAD, PICKING AND DROPPING PASSENGERS ALONG THE WAY, RIGHT INTO CLAYFIELD DRIVE, PICKING AND DROPPING PASSENGERS ALONG THE WAY, LEFT INTO PHOENIX HIGHWAY, PICKING AND DROPPING PASSENGERS ALONG THE WAY, RIGHT INTO R102 (CHRIS HANI ROAD), PICKING AND DROPPING PASSENGERS ALONG THE WAY, RIGHT INTO MOUNT MORIAH DRIVE, PICKING AND DROPPING PASSENGERS ALONG THE WAY, LEFT INTO SIMUNYE AVENUE, PICKING AND DROPPING PASSENGERS ALONG THE WAY, LEFT INTO INDEPENDENCE SQUARE, PICKING AND DROPPING PASSENGERS ALONG THE WAY, RIGHT INTO OLD NORTH COAST ROAD (CHRIS HANI ROAD), PICKING AND DROPPING PASSENGERS ALONG THE WAY, LEFT INTO SNEEZEWOOD LANE, PICKING AND DROPPING PASSENGERS ALONG THE WAY, RIGHT INTO GLEN ANIL STREET, PICKING AND DROPPING PASSENGERS ALONG THE WAY LEFT INTO THE CURL, DROPPING PASSENGERS ALONG THE WAY, RIGHT INTO SUGARFARM TRAIL, DROPPING PASSENGERS ALONG THE WAY RIGHT INTO VILLAGE WAY, DROPPING PASSENGERS ALONG THE WAY, LEFT INTO UMHLANGA ROCKS DRIVE, DROPPING PASSENGERS ALONG THE WAY, RIGHT INTO ARMSTRONG AVENUE, DROPPING PASSENGERS ALONG THE WAY, LEFT INTO LA LUCIA TAXI RANK, DROPPING PASSENGERS ALONG THE WAY, AND RETURN TO ARMSTRONG AVENUE, DROPPING PASSENGERS ALONG THE WAY, RIGHT INTO RIDGE ROAD DROPPING PASSENGERS ALONG THE WAY, RIGHT INTO MELKOUT PLACE, DROPPING PASSENGERS ALONG THE WAY, LEFT INTO FOREST DRIVE, DROPPING PASSENGERS ALONG THE WAY, PROCEED TO MARINE DRIVE, DROPPING PASSENGERS ALONG THE WAY LEFT INTO OCEAN WAY, DROPPING PASSENGERS ALONG THE WAY, RIGHT INTO LAGOON DRIVE, DROPPING PASSENGERS ALONG THE WAY, LEFT INTO LIGHT HOUSE ROAD, DROPPING PASSENGERS ALONG THE WAY, RIGHT INTO RIDGE ROAD, DROPPING PASSENGERS ALONG THE WAY, RIGHT INTO RIDGE ROAD TAXI RANK IN UMHLANGA, DROPPING PASSENGERS ALONG THE WAY, THEN EXIT RANK, THEN TURN RIGHT INTO LIGHT HOUSE ROAD, DROPPING PASSENGERS ALONG THE WAY, PROCEED TO UMHLANGA ROCKS DRIVE, DROPPING PASSENGERS ALONG THE WAY, AT THE TRAFFIC CIRCLE LEFT INTO UMHLANGA ROCKS DRIVE, DROPPING PASSENGERS ALONG THE WAY, AT THE NEXT TRAFFIC CIRCLE TURN RIGHT, DROPPING PASSENGERS ALONG THE WAY THEN LEFT AT THE NEXT TRAFFIC CIRCLE, DROPPING PASSENGERS ALONG THE WAY AND PROCEED TO THE MAIN TAXI RANK AT GATEWAY SHOPPING MALL, DROPPING PASSENGERS ALONG THE WAY AND RETURN.</p>
------	---



transport

Department:
Transport
Province of KwaZulu-Natal

GAZETTE

LGKZNG23-2023-SEP

REGION: ALL

12.3

KZPRERC2932858 - SOUTHGATE TO VERULAM

ROUTE A

FROM SOUTHGATE TAXI RANK AT WHITEHOUSE, PICKING AND DROPPING PASSENGERS ALONG THE WAY, LEFT INTO CHRIS HANI ROAD, PICKING AND DROPPING PASSENGERS ALONG THE WAY, LEFT INTO OLD NORTH COAST ROAD (CHRIS HANI ROAD), PICKING AND DROPPING PASSENGERS ALONG THE WAY, LEFT INTO SNEEZEWOOD LANE, PICKING AND DROPPING PASSENGERS ALONG THE WAY, RIGHT INTO GLEN ANIL ST., PICKING AND DROPPING PASSENGERS ALONG THE WAY, THEN 'U' TURN AT PLANE ST., BACK INTO GLEN ANIL ST., PICKING AND DROPPING PASSENGERS ALONG THE WAY, LEFT INTO SNEEZEWOOD LN, PICKING AND DROPPING PASSENGERS ALONG THE WAY, LEFT INTO OLD NORTH COAST ROAD, PICKING AND DROPPING PASSENGERS ALONG THE WAY, LEFT INTO CYPRESS DRIVE, PICKING AND DROPPING PASSENGERS ALONG THE WAY, THEN 'U' TURN AT WISTARIA GROVE, BACK INTO CYPRESS DRIVE, PICKING AND DROPPING PASSENGERS ALONG THE WAY, LEFT INTO OLD NORTH COAST ROAD, PICKING AND DROPPING PASSENGERS ALONG THE WAY, RIGHT INTO COLUMBINE PLACE, PICKING AND DROPPING PASSENGERS ALONG THE WAY, LEFT INTO OLD NORTH COAST ROAD, PICKING AND DROPPING PASSENGERS ALONG THE WAY, RIGHT INTO CHRIS HANI ROAD, PICKING AND DROPPING PASSENGERS ALONG THE WAY, RIGHT INTO HILLHEAD DRIVE, PICKING AND DROPPING PASSENGERS ALONG THE WAY, RIGHT INTO SIPHOSETHU DRIVE, PICKING AND DROPPING PASSENGERS ALONG THE WAY, LEFT INTO SIPHOSETHU DR, PICKING AND DROPPING PASSENGERS ALONG THE WAY, LEFT INTO FLANDERS DRIVE, PICKING AND DROPPING PASSENGERS ALONG THE WAY, RIGHT INTO MARSHALL DRIVE, PICKING AND DROPPING PASSENGERS ALONG THE WAY, PICKING AND DROPPING PASSENGERS ALONG THE WAY, RIGHT INTO SUCROSE CRESCENT, PICKING AND DROPPING PASSENGERS ALONG THE WAY, LEFT INTO CHRIS HANI ROAD, PICKING AND DROPPING PASSENGERS ALONG THE WAY, FORWARD INTO OLD MAIN ROAD, DROPPING PASSENGERS ALONG THE WAY, LEFT INTO JABU NGCOBO DRIVE, PICKING AND DROPPING PASSENGERS ALONG THE WAY, FORWARD INTO IRELAND STREET, DROPPING PASSENGERS ALONG THE WAY, LEFT INTO IRELAND STREET TAXI RANK NEXT TO SHOPRITE U SAVE, DROPPING PASSENGERS ALONG THE WAY

RETURN ROUTE.

FROM IRELAND STREET TAXI RANK NEXT TO SHOPRITE U SAVE, DROPPING PASSENGERS ALONG THE WAY, FOLLOW THE ROUTE SHOWN ABOVE TO RETURN TO SOUTHGATE TAXI RANK AT WHITEHOUSE

ALTERNATIVE ROUTE

ROUTE B

FROM SOUTHGATE TAXI RANK AT WHITEHOUSE, PICKING AND DROPPING PASSENGERS ALONG THE WAY, LEFT INTO CHRIS HANI ROAD, PICKING AND DROPPING PASSENGERS ALONG THE WAY, RIGHT INTO MOUNT MORIAH DRIVE, PICKING AND DROPPING PASSENGERS ALONG THE WAY, LEFT INTO SIMUNYE AVENUE, PICKING AND DROPPING PASSENGERS ALONG THE WAY, LEFT INTO INDEPENDENCE SQUARE, PICKING AND DROPPING PASSENGERS ALONG THE WAY AND BACK TO STOP STREET, PICKING AND DROPPING PASSENGERS ALONG THE WAY, PROCEED INTO MELA STREET, PICKING AND DROPPING PASSENGERS ALONG THE WAY, LEFT INTO MOUNT MORIAH DRIVE, PICKING AND DROPPING PASSENGERS ALONG THE WAY, THE LEFT AT THE TRAFFIC CIRCLE, INTO IDOLOFIYA DRIVE, PICKING AND DROPPING PASSENGERS ALONG THE WAY, RIGHT INTO IMBATHI WAY, PICKING AND DROPPING PASSENGERS ALONG THE WAY, LEFT INTO UMKHABA ROAD, PICKING AND DROPPING PASSENGERS ALONG THE WAY, RIGHT INTO IDOLOFIYA DRIVE, PICKING AND DROPPING PASSENGERS ALONG THE WAY, LEFT INTO INQAYI PLACE, PICKING AND DROPPING PASSENGERS ALONG THE WAY, RIGHT INTO UMSOLO PLACE, PICKING AND DROPPING PASSENGERS ALONG THE WAY, LEFT INTO IDOLOFIYA DRIVE, PICKING AND DROPPING PASSENGERS ALONG THE WAY, LEFT INTO VELABAHLEKE ROAD, PICKING AND DROPPING PASSENGERS ALONG THE WAY, RIGHT INTO ISIAHLELA DRIVE, PICKING AND DROPPING PASSENGERS ALONG THE WAY, RIGHT INTO UBUKHWEBEZANE AVENUE, PICKING AND DROPPING PASSENGERS ALONG THE WAY, RIGHT INTO UMUNGWANE STREET, PICKING AND DROPPING PASSENGERS ALONG THE WAY, LEFT INTO IDOLOFIYA DRIVE, PICKING AND DROPPING PASSENGERS ALONG THE WAY, RIGHT INTO MOUNT MORIAH DRIVE, PICKING AND DROPPING PASSENGERS ALONG THE WAY, LEFT INTO NORTH COAST ROAD (CHRIS HANI ROAD), PICKING AND DROPPING PASSENGERS ALONG THE WAY, RIGHT INTO OLD NORTH COAST ROAD (CHRIS HANI ROAD), PICKING AND DROPPING PASSENGERS ALONG THE WAY, LEFT INTO SNEEZEWOOD LANE, PICKING AND DROPPING PASSENGERS ALONG THE WAY, RIGHT INTO GLEN ANIL ST., PICKING AND DROPPING PASSENGERS ALONG THE WAY, THEN 'U' TURN AT PLANE ST., BACK INTO GLEN ANIL ST., PICKING AND DROPPING PASSENGERS ALONG THE WAY, LEFT INTO SNEEZEWOOD LN, PICKING AND DROPPING PASSENGERS ALONG THE WAY, LEFT INTO OLD NORTH COAST ROAD, PICKING AND DROPPING PASSENGERS ALONG THE WAY, LEFT INTO CYPRESS DRIVE, PICKING AND DROPPING PASSENGERS ALONG THE WAY, THEN 'U' TURN AT WISTARIA GROVE, BACK INTO CYPRESS DRIVE, PICKING AND DROPPING PASSENGERS ALONG THE WAY, LEFT INTO OLD NORTH COAST ROAD, PICKING AND DROPPING PASSENGERS ALONG THE WAY, RIGHT INTO COLUMBINE PLACE, PICKING AND DROPPING PASSENGERS ALONG THE WAY, LEFT INTO OLD NORTH COAST ROAD, PICKING AND DROPPING PASSENGERS ALONG THE WAY, RIGHT INTO CHRIS HANI ROAD, PICKING AND DROPPING PASSENGERS ALONG THE WAY, RIGHT INTO HILLHEAD DRIVE, PICKING AND DROPPING PASSENGERS ALONG THE WAY, RIGHT INTO SIPHOSETHU DRIVE, PICKING AND DROPPING PASSENGERS ALONG THE WAY, LEFT INTO SIPHOSETHU DR, PICKING AND DROPPING PASSENGERS ALONG THE WAY, LEFT INTO FLANDERS DRIVE, PICKING AND DROPPING PASSENGERS ALONG THE WAY, RIGHT INTO MARSHALL DRIVE, PICKING AND DROPPING PASSENGERS ALONG THE WAY, RIGHT INTO SUCROSE CRESCENT, PICKING AND DROPPING PASSENGERS ALONG THE WAY, LEFT INTO CHRIS HANI ROAD, PICKING AND DROPPING PASSENGERS ALONG THE WAY, FORWARD INTO OLD MAIN ROAD, DROPPING PASSENGERS ALONG THE WAY, LEFT INTO JABU NGCOBO DRIVE, DROPPING PASSENGERS ALONG THE WAY, FORWARD INTO IRELAND STREET, LEFT INTO IRELAND STREET TAXI RANK NEXT TO SHOPRITE U SAVE.

RETURN ROUTE.

FROM IRELAND STREET TAXI RANK NEXT TO SHOPTITE U SAVE, DROPPING PASSENGERS ALONG THE WAY, FOLLOW THE ROUTE SHOWN ABOVE TO RETURN TO UNOFFICIAL TAXI RANK AT WHITEHOUSE.



transport

Department:
Transport
Province of KwaZulu-Natal

GAZETTE

LGKZNG23-2023-SEP

REGION: ALL

12.4	<p>KZPRERC2932907 - SOUTHGATE TO DURBAN (AMENDMENT OF ROUTE)</p> <p>ROUTE A</p> <p>FROM SOUTHGATE TAXI RANK ON R102 (CHRIS HANI ROAD) (NEAR WHITEHOUSE SHOPPING CENTRE) INTO R102, PICKING & DROPPING PASSENGERS ALONG THE WAY, RIGHT INTO STONEBRIDGE DRIVE, PICKING & DROPPING PASSENGERS ALONG THE WAY, LEFT INTO RISEGATE DRIVE, PICKING & DROPPING PASSENGERS ALONG THE WAY, ALONG RISEGATE DRIVE, PICKING & DROPPING PASSENGERS ALONG THE WAY, RIGHT INTO RISEGATE DRIVE, PICKING & DROPPING PASSENGERS ALONG THE WAY, LEFT INTO STONEBRIDGE DRIVE, PICKING & DROPPING PASSENGERS ALONG THE WAY, RIGHT INTO PARKMEAD AVENUE, PICKING & DROPPING PASSENGERS ALONG THE WAY, RIGHT INTO GREENBURY DRIVE, PICKING & DROPPING PASSENGERS ALONG THE WAY, LEFT INTO TOWER ROAD, PICKING & DROPPING PASSENGERS ALONG THE WAY, LEFT INTO CARDINAL ROAD, PICKING & DROPPING PASSENGERS ALONG THE WAY, RIGHT INTO STONEBRIDGE DRIVE, PICKING & DROPPING PASSENGERS ALONG THE WAY, LEFT INTO ARCARA STREET, PICKING & DROPPING PASSENGERS ALONG THE WAY, LEFT INTO SPIRE STREET, PICKING & DROPPING PASSENGERS ALONG THE WAY, RIGHT INTO PHOENIX HIGHWAY (SPINE ROAD), PICKING & DROPPING PASSENGERS ALONG THE WAY, RIGHT INTO R102 (CHRIS HANI ROAD), PICKING & DROPPING PASSENGERS ALONG THE WAY, LEFT INTO OLD NORTH COAST ROAD (GLEN ANIL), PICKING & DROPPING PASSENGERS ALONG THE WAY, LEFT INTO NORTH COAST ROAD INTO UMGENI ROAD INTO SOLDIERS WAY TAXI RANK OR INTO SOLDIERS WAY, RIGHT INTO PINE STREET, DROPPING PASSENGERS ALONG THE WAY, RIGHT INTO FIELD STREET, DROPPING PASSENGERS ALONG THE WAY, INTO SOLDIERS WAY TAXI RANK OR RIGHT LEOPOLD STREET, DROPPING PASSENGERS ALONG THE WAY, RIGHT INTO WARWICK AVENUE, DROPPING PASSENGERS ALONG THE WAY, LEFT INTO ETNA LANE DROPPING PASSENGERS ALONG THE WAY, AND PROCEED TO CANONGATE ROAD/ WARWICK AVENUE TAXI RANK.</p> <p>ALTERNATIVE ROUTE</p> <p>ROUTE B</p> <p>FROM SOUTHGATE TAXI RANK ON R102 (NEAR WHITEHOUSE SHOPPING CENTRE), PICKING AND DROPPING OF PASSENGERS ALONG THE INNER CIRCLE ROUTES INDICATED ABOVE, INTO PHOENIX HIGHWAY, PICKING & DROPPING PASSENGERS ALONG THE WAY, RIGHT INTO R102, PICKING & DROPPING PASSENGERS ALONG THE WAY, RIGHT INTO MOUNT MORIAH DRIVE, PICKING & DROPPING PASSENGERS ALONG THE WAY, LEFT INTO SIMUNYE AVENUE, PICKING & DROPPING PASSENGERS ALONG THE WAY, BACK RIGHT INTO MOUNT MORIAH DRIVE, PICKING & DROPPING PASSENGERS ALONG THE WAY, RIGHT INTO R102, PICKING & DROPPING PASSENGERS ALONG THE WAY, LEFT INTO KWA MASHU HIGHWAY (M25), RIGHT INTO THE NATIONAL ROUTE (N2), ALONG THE N2, LEFT INTO AN ON-RAMP TO THE BEREA ROAD NORTH OR PROCEED STRAIGHT ALONG THE N3, OLD CUTCH ROAD, DROPPING PASSENGERS ALONG THE WAY, INTO ALICE STREET RIGHT INTO MARKET ROAD, DROPPING PASSENGERS ALONG THE WAY, RIGHT INTO LEOPOLD STREET, DROPPING PASSENGERS ALONG THE WAY, RIGHT INTO WARWICK AVENUE, DROPPING PASSENGERS ALONG THE WAY, LEFT INTO ETNA LANE, DROPPING PASSENGERS ALONG THE WAY, AND PROCEED TO CANONGATE ROAD/ WARWICK AVENUE TAXI RANK OR ALONG ALICE STREET, DROPPING PASSENGERS ALONG THE WAY, RIGHT INTO SOLDIERS WAY, DROPPING PASSENGERS ALONG THE WAY, INTO SOLDIERS WAY INTO SOLDIERS WAY TAXI RANK OR PROCEED ALONG SOLDIERS WAY, RIGHT INTO PINE STREET, DROPPING PASSENGERS ALONG THE WAY, RIGHT INTO FIELD STREET, DROPPING PASSENGERS ALONG THE WAY, AND PROCEED TO SOLDIERS WAY TAXI RANK.</p>
12.5	<p>KZPRERC2932956 - SOUTHGATE TO KWAMASHU STATION RANK (AMENDMENT OF ROUTE)</p> <p>ROUTE A</p> <p>FROM SOUTHGATE TAXI RANK ON R102 (NEAR WHITEHOUSE SHOPPING CENTRE) INTO R102, PICKING AND DROPPING OF PASSENGERS ALONG THE WAY, RIGHT INTO STONEBRIDGE DRIVE, PICKING AND DROPPING OF PASSENGERS ALONG THE WAY, LEFT INTO RISEGATE DRIVE, PICKING AND DROPPING OF PASSENGERS ALONG THE WAY, RIGHT AGAIN INTO RISEGATE DRIVE, PICKING AND DROPPING OF PASSENGERS ALONG THE WAY, LEFT INTO STONEBRIDGE DRIVE, PICKING AND DROPPING OF PASSENGERS ALONG THE WAY, RIGHT INTO PARK MEAD AVENUE, PICKING AND DROPPING OF PASSENGERS ALONG THE WAY, RIGHT INTO GREENBURY DRIVE, PICKING AND DROPPING OF PASSENGERS ALONG THE WAY, LEFT INTO TOWER ROAD, PICKING AND DROPPING OF PASSENGERS ALONG THE WAY, LEFT INTO CARDINAL ROAD, PICKING AND DROPPING OF PASSENGERS ALONG THE WAY, RIGHT INTO STONEBRIDGE DRIVE, PICKING AND DROPPING OF PASSENGERS ALONG THE WAY, (LEFT INTO ACARA STREET, PICKING AND DROPPING OF PASSENGERS ALONG THE WAY, LEFT INTO SPIRE STREET, PICKING AND DROPPING OF PASSENGERS ALONG THE WAY, RIGHT INTO PHOENIX HIGHWAY, PICKING AND DROPPING OF PASSENGERS ALONG THE WAY) OR ALONG STONEBRIDGE DRIVE RIGHT INTO PHOENIX HIGHWAY (SPINE ROAD), PICKING AND DROPPING OF PASSENGERS ALONG THE WAY, RIGHT INTO R102 (CHRIS HANI ROAD), PICKING AND DROPPING OF PASSENGERS ALONG THE WAY, RIGHT INTO MOUNT MORIAH DRIVE, PICKING AND DROPPING OF PASSENGERS ALONG THE WAY, LEFT INTO SIMUNYE AVENUE, PICKING AND DROPPING OF PASSENGERS ALONG THE WAY, LEFT INTO INDEPENDENCE SQUARE, PICKING AND DROPPING OF PASSENGERS ALONG THE WAY AND BACK TO STOP STREET, PICKING AND DROPPING OF PASSENGERS ALONG THE WAY, PROCEED INTO MELA STREET, PICKING AND DROPPING OF PASSENGERS ALONG THE WAY, LEFT INTO MOUNT MORIAH DRIVE, PICKING AND DROPPING OF PASSENGERS ALONG THE WAY AT THE TRAFFIC CIRCLE, LEFT INTO IDOLOFIYA DRIVE, PICKING AND DROPPING OF PASSENGERS ALONG THE WAY, RIGHT INTO IMBATHA WAY, PICKING AND DROPPING OF PASSENGERS ALONG THE WAY, LEFT INTO UMKHABA ROAD, PICKING AND DROPPING OF PASSENGERS ALONG THE WAY, RIGHT INTO IDOLOFIYA DRIVE, PICKING AND DROPPING OF PASSENGERS ALONG THE WAY, LEFT INTO INQAYI PLACE, PICKING AND DROPPING OF PASSENGERS ALONG THE WAY, RIGHT INTO UMSOLO PLACE, PICKING AND DROPPING OF PASSENGERS ALONG THE WAY, LEFT INTO IDOLOFIYA DRIVE, PICKING AND DROPPING OF PASSENGERS ALONG THE WAY, LEFT INTO VELABAHLEKE ROAD, PICKING AND DROPPING OF PASSENGERS ALONG THE WAY, RIGHT INTO ISIAHAHA DRIVE, PICKING AND DROPPING OF PASSENGERS ALONG THE WAY, RIGHT INTO UMNUNGWANE STREET, PICKING AND DROPPING OF PASSENGERS ALONG THE WAY, LEFT INTO IDOLOFIYA DRIVE, PICKING AND DROPPING OF PASSENGERS ALONG THE WAY, RIGHT INTO MOUNT MORIAH DRIVE, PICKING AND DROPPING OF PASSENGERS ALONG THE WAY, LEFT INTO R102 (CHRIS HANI ROAD), PICKING AND DROPPING OF PASSENGERS ALONG THE WAY, RIGHT INTO CHRIS HANI ROAD, PICKING AND DROPPING OF PASSENGERS ALONG THE WAY, RIGHT INTO CHRIS HANI ROAD, PICKING AND DROPPING OF PASSENGERS ALONG THE WAY, STRAIGHT INTO CURNICK NDLOVU HIGHWAY (M25), DROPPING OF PASSENGERS ALONG THE WAY, LEFT INTO MALANDELA ROAD, DROPPING OF PASSENGERS ALONG THE WAY, STRAIGHT TO MAIN TAXI RANK AT KWAMASHU STATION, DROPPING OF PASSENGERS ALONG THE WAY AND RETURN.</p> <p>ALTERNATIVE ROUTE (RANK AMENDMENT)</p> <p>ROUTE B</p> <p>FROM SOUTHGATE TAXI RANK ON R102 (NEAR WHITEHOUSE SHOPPING CENTRE) INTO R102, PICKING AND DROPPING OF PASSENGERS ALONG THE WAY, RIGHT INTO STONEBRIDGE DRIVE, PICKING AND DROPPING OF PASSENGERS ALONG THE WAY, LEFT INTO RISEGATE DRIVE, PICKING AND DROPPING OF PASSENGERS ALONG THE WAY, RIGHT AGAIN INTO RISEGATE DRIVE, PICKING AND DROPPING OF PASSENGERS ALONG THE WAY, LEFT INTO STONEBRIDGE DRIVE, PICKING AND DROPPING OF PASSENGERS ALONG THE WAY, RIGHT INTO PARK MEAD AVENUE, PICKING AND DROPPING OF PASSENGERS ALONG THE WAY, RIGHT INTO GREENBURY DRIVE, PICKING AND DROPPING OF PASSENGERS ALONG THE WAY, LEFT INTO TOWER ROAD, PICKING AND DROPPING OF PASSENGERS ALONG THE WAY, LEFT INTO CARDINAL ROAD, PICKING AND DROPPING OF PASSENGERS ALONG THE WAY, RIGHT INTO STONEBRIDGE DRIVE, PICKING AND DROPPING OF PASSENGERS ALONG THE WAY, (LEFT INTO ACARA STREET, PICKING AND DROPPING OF PASSENGERS ALONG THE WAY, LEFT INTO SPIRE STREET, PICKING AND DROPPING OF PASSENGERS ALONG THE WAY, RIGHT INTO PHOENIX HIGHWAY, PICKING AND DROPPING OF PASSENGERS ALONG THE WAY) OR ALONG STONEBRIDGE DRIVE RIGHT INTO PHOENIX HIGHWAY (SPINE ROAD), PICKING AND DROPPING OF PASSENGERS ALONG THE WAY, RIGHT INTO R102 (CHRIS HANI ROAD), PICKING AND DROPPING OF PASSENGERS ALONG THE WAY, RIGHT INTO MOUNT MORIAH DRIVE, PICKING AND DROPPING OF PASSENGERS ALONG THE WAY, LEFT INTO SIMUNYE AVENUE, PICKING AND DROPPING OF PASSENGERS ALONG THE WAY, LEFT INTO INDEPENDENCE SQUARE, PICKING AND DROPPING OF PASSENGERS ALONG THE WAY AND BACK TO STOP STREET, PICKING AND DROPPING OF PASSENGERS ALONG THE WAY, PROCEED INTO MELA STREET, PICKING AND DROPPING OF PASSENGERS ALONG THE WAY, LEFT INTO MOUNT MORIAH DRIVE, PICKING AND DROPPING OF PASSENGERS ALONG THE WAY AT THE TRAFFIC CIRCLE, LEFT INTO IDOLOFIYA DRIVE, PICKING AND DROPPING OF PASSENGERS ALONG THE WAY, RIGHT INTO IMBATHA WAY, PICKING AND DROPPING OF PASSENGERS ALONG THE WAY, LEFT INTO UMKHABA ROAD, PICKING AND DROPPING OF PASSENGERS ALONG THE WAY, RIGHT INTO IDOLOFIYA DRIVE, PICKING AND DROPPING OF PASSENGERS ALONG THE WAY, LEFT INTO INQAYI PLACE, PICKING AND DROPPING OF PASSENGERS ALONG THE WAY, RIGHT INTO UMSOLO PLACE, PICKING AND DROPPING OF PASSENGERS ALONG THE WAY, LEFT INTO IDOLOFIYA DRIVE, PICKING AND DROPPING OF PASSENGERS ALONG THE WAY, LEFT INTO VELABAHLEKE ROAD, PICKING AND DROPPING OF PASSENGERS ALONG THE WAY, RIGHT INTO ISIAHAHA DRIVE, PICKING AND DROPPING OF PASSENGERS ALONG THE WAY, RIGHT INTO UMNUNGWANE STREET, PICKING AND DROPPING OF PASSENGERS ALONG THE WAY, LEFT INTO IDOLOFIYA DRIVE, PICKING AND DROPPING OF PASSENGERS ALONG THE WAY, RIGHT INTO MOUNT MORIAH DRIVE, PICKING AND DROPPING OF PASSENGERS ALONG THE WAY, RIGHT INTO R102 (CHRIS HANI ROAD), PICKING AND DROPPING OF PASSENGERS ALONG THE WAY, STRAIGHT ACROSS TO DUFFS ROAD, DROPPING OF PASSENGERS ALONG THE WAY, STRAIGHT INTO DUMISANI MAKHAYE DRIVE, DROPPING OF PASSENGERS ALONG THE WAY, RIGHT INTO QUEEN NANDI DRIVE, DROPPING OF PASSENGERS ALONG THE WAY, LEFT INTO MALANDELA ROAD, DROPPING OF PASSENGERS ALONG THE WAY, STRAIGHT TO THE MAIN TAXI RANK AT KWAMASHU STATION, DROPPING OF PASSENGERS ALONG THE WAY AND RETURN.</p> <p>ALTERNATIVE ROUTE (RANK AMENDMENT)</p>



transport

Department:
Transport
Province of KwaZulu-Natal

GAZETTE

LGKZNG23-2023-SEP

REGION: ALL

ROUTE C

FROM SOUTHGATE TAXI RANK ON R102 (NEAR WHITEHOUSE SHOPPING CENTRE) INTO R102, PICKING AND DROPPING OF PASSENGERS ALONG THE WAY, RIGHT INTO STONEBRIDGE DRIVE, PICKING AND DROPPING OF PASSENGERS ALONG THE WAY, LEFT INTO RISEGATE DRIVE, PICKING AND DROPPING OF PASSENGERS ALONG THE WAY, RIGHT AGAIN INTO RISEGATE DRIVE, PICKING AND DROPPING OF PASSENGERS ALONG THE WAY, LEFT INTO STONEBRIDGE DRIVE, PICKING AND DROPPING OF PASSENGERS ALONG THE WAY, RIGHT INTO PARK MEAD AVENUE, PICKING AND DROPPING OF PASSENGERS ALONG THE WAY, RIGHT INTO GREENBURY DRIVE, PICKING AND DROPPING OF PASSENGERS ALONG THE WAY, LEFT INTO TOWER ROAD, PICKING AND DROPPING OF PASSENGERS ALONG THE WAY, LEFT INTO CARDINAL ROAD, PICKING AND DROPPING OF PASSENGERS ALONG THE WAY, RIGHT INTO STONEBRIDGE DRIVE, PICKING AND DROPPING OF PASSENGERS ALONG THE WAY, (LEFT INTO ACARA STREET, PICKING AND DROPPING OF PASSENGERS ALONG THE WAY, LEFT INTO SPIRE STREET, PICKING AND DROPPING OF PASSENGERS ALONG THE WAY, RIGHT INTO PHOENIX HIGHWAY (SPINE ROAD), PICKING AND DROPPING OF PASSENGERS ALONG THE WAY, LEFT INTO R102 (CHRIS HANI ROAD), PICKING AND DROPPING OF PASSENGERS ALONG THE WAY, RIGHT INTO MOUNT MORIAH DRIVE, PICKING AND DROPPING OF PASSENGERS ALONG THE WAY, LEFT INTO SIMUNYE AVENUE, PICKING AND DROPPING OF PASSENGERS ALONG THE WAY, LEFT INTO INDEPENDENCE SQUARE, PICKING AND DROPPING OF PASSENGERS ALONG THE WAY AND BACK TO STOP STREET, PICKING AND DROPPING OF PASSENGERS ALONG THE WAY, PROCEED INTO MELA STREET, PICKING AND DROPPING OF PASSENGERS ALONG THE WAY, LEFT INTO MOUNT MORIAH DRIVE, PICKING AND DROPPING OF PASSENGERS ALONG THE WAY AT THE TRAFFIC CIRCLE, LEFT INTO IDOLOFIYA DRIVE, PICKING AND DROPPING OF PASSENGERS ALONG THE WAY, RIGHT INTO UMKHABA ROAD, PICKING AND DROPPING OF PASSENGERS ALONG THE WAY, RIGHT INTO IDOLOFIYA DRIVE, PICKING AND DROPPING OF PASSENGERS ALONG THE WAY, LEFT INTO INQAYI PLACE, PICKING AND DROPPING OF PASSENGERS ALONG THE WAY, RIGHT INTO UMSOLO PLACE, PICKING AND DROPPING OF PASSENGERS ALONG THE WAY, LEFT INTO IDOLOFIYA DRIVE, PICKING AND DROPPING OF PASSENGERS ALONG THE WAY, LEFT INTO VELABAHLEKE ROAD, PICKING AND DROPPING OF PASSENGERS ALONG THE WAY, RIGHT INTO ISIAHLA DRIVE, PICKING AND DROPPING OF PASSENGERS ALONG THE WAY, RIGHT INTO UBUKHWEBEZANE AVENUE, PICKING AND DROPPING OF PASSENGERS ALONG THE WAY, RIGHT INTO UMNUNGWANE STREET, PICKING AND DROPPING OF PASSENGERS ALONG THE WAY, LEFT INTO IDOLOFIYA DRIVE, PICKING AND DROPPING OF PASSENGERS ALONG THE WAY, RIGHT INTO MOUNT MORIAH DRIVE, PICKING AND DROPPING OF PASSENGERS ALONG THE WAY, RIGHT INTO R102 (CHRIS HANI ROAD), PICKING AND DROPPING OF PASSENGERS ALONG THE WAY, STRAIGHT ACROSS TO DUMISANI MAKHAYE DRIVE, DROPPING OF PASSENGERS ALONG THE WAY, RIGHT INTO MALANDELA ROAD, DROPPING OF PASSENGERS ALONG THE WAY, STRAIGHT TO MAIN RANK AT KWAMASHU STATION, DROPPING OF PASSENGERS ALONG THE WAY AND RETURN, DROPPING OF PASSENGERS ALONG THE WAY,

ALTERNATIVE ROUTE (AMENDMENT OF ROUTE)

ROUTE D

FROM SOUTHGATE TAXI RANK ON R102 (NEAR WHITEHOUSE SHOPPING CENTRE) INTO R102, PICKING AND DROPPING OF PASSENGERS ALONG THE WAY, RIGHT INTO STONEBRIDGE DRIVE, PICKING AND DROPPING OF PASSENGERS ALONG THE WAY, LEFT INTO RISEGATE DRIVE, PICKING AND DROPPING OF PASSENGERS ALONG THE WAY, RIGHT AGAIN INTO RISEGATE DRIVE, PICKING AND DROPPING OF PASSENGERS ALONG THE WAY, LEFT INTO STONEBRIDGE DRIVE, PICKING AND DROPPING OF PASSENGERS ALONG THE WAY, RIGHT INTO PARK MEAD AVENUE, PICKING AND DROPPING OF PASSENGERS ALONG THE WAY, RIGHT INTO GREENBURY DRIVE, PICKING AND DROPPING OF PASSENGERS ALONG THE WAY, LEFT INTO TOWER ROAD, PICKING AND DROPPING OF PASSENGERS ALONG THE WAY, LEFT INTO CARDINAL ROAD, PICKING AND DROPPING OF PASSENGERS ALONG THE WAY, RIGHT INTO STONEBRIDGE DRIVE, PICKING AND DROPPING OF PASSENGERS ALONG THE WAY, LEFT INTO ACARA STREET, PICKING AND DROPPING OF PASSENGERS ALONG THE WAY, LEFT INTO SPIRE STREET, PICKING AND DROPPING OF PASSENGERS ALONG THE WAY, RIGHT INTO PHOENIX HIGHWAY (SPINE ROAD), PICKING AND DROPPING OF PASSENGERS ALONG THE WAY, RIGHT INTO R102 (CHRIS HANI ROAD), PICKING AND DROPPING OF PASSENGERS ALONG THE WAY, RIGHT INTO MOUNT MORIAH DRIVE, PICKING AND DROPPING OF PASSENGERS ALONG THE WAY, LEFT INTO SIMUNYE AVENUE, PICKING AND DROPPING OF PASSENGERS ALONG THE WAY, LEFT INTO INDEPENDENCE SQUARE, PICKING AND DROPPING OF PASSENGERS ALONG THE WAY AND BACK TO STOP STREET, PICKING AND DROPPING OF PASSENGERS ALONG THE WAY, PROCEED INTO MELA STREET, PICKING AND DROPPING OF PASSENGERS ALONG THE WAY, LEFT INTO MOUNT MORIAH DRIVE, PICKING AND DROPPING OF PASSENGERS ALONG THE WAY AT THE TRAFFIC CIRCLE, LEFT INTO IDOLOFIYA DRIVE, PICKING AND DROPPING OF PASSENGERS ALONG THE WAY, RIGHT INTO IMBATHA WAY, PICKING AND DROPPING OF PASSENGERS ALONG THE WAY, LEFT INTO UMKHABA ROAD, PICKING AND DROPPING OF PASSENGERS ALONG THE WAY, RIGHT INTO IDOLOFIYA DRIVE, PICKING AND DROPPING OF PASSENGERS ALONG THE WAY, LEFT INTO INQAYI PLACE, PICKING AND DROPPING OF PASSENGERS ALONG THE WAY, RIGHT INTO UMSOLO PLACE, PICKING AND DROPPING OF PASSENGERS ALONG THE WAY, LEFT INTO IDOLOFIYA DRIVE, PICKING AND DROPPING OF PASSENGERS ALONG THE WAY, LEFT INTO VELABAHLEKE ROAD, PICKING AND DROPPING OF PASSENGERS ALONG THE WAY, RIGHT INTO ISIAHLA DRIVE, PICKING AND DROPPING OF PASSENGERS ALONG THE WAY, RIGHT INTO UBUKHWEBEZANE AVENUE, PICKING AND DROPPING OF PASSENGERS ALONG THE WAY, RIGHT INTO UMNUNGWANE STREET, PICKING AND DROPPING OF PASSENGERS ALONG THE WAY, LEFT INTO IDOLOFIYA DRIVE, PICKING AND DROPPING OF PASSENGERS ALONG THE WAY, RIGHT INTO MOUNT MORIAH DRIVE, PICKING AND DROPPING OF PASSENGERS ALONG THE WAY, LEFT INTO R102 (CHRIS HANI ROAD), PICKING AND DROPPING OF PASSENGERS ALONG THE WAY, LEFT INTO PHOENIX HIGHWAY, PICKING AND DROPPING OF PASSENGERS ALONG THE WAY, LEFT INTO ABERDARE DRIVE, PICKING AND DROPPING OF PASSENGERS ALONG THE WAY, LEFT INTO ABERDARE DRIVE, PICKING AND DROPPING OF PASSENGERS ALONG THE WAY, LEFT INTO HUNSLET DRIVE, PICKING AND DROPPING OF PASSENGERS ALONG THE WAY, STRAIGHT INTO MALANDELA ROAD, DROPPING OF PASSENGERS ALONG THE WAY, STRAIGHT TO MAIN TAXI RANK AT KWAMASHU STATION, PICKING AND DROPPING OF PASSENGERS ALONG THE WAY AND RETURN, DROPPING OF PASSENGERS ALONG THE WAY.



transport

Department:
Transport
Province of KwaZulu-Natal

GAZETTE

LGKZNG23-2023-SEP

REGION: ALL

12.6

KZPRERC2933005 - SOUTHGATE TO PINETOWN (AMENDMENT OF ROUTE)

ROUTE A

FROM SOUTHGATE TAXI RANK ON R102 (NEAR WHITEHOUSE SHOPPING CENTRE), PICKING AND DROPPING PASSENGERS ALONG THE WAY LEFT INTO R102, PICKING AND DROPPING PASSENGERS ALONG THE WAY, RIGHT INTO STONEBRIDGE DRIVE, PICKING AND DROPPING PASSENGERS ALONG THE WAY, LEFT INTO RISEGATE DRIVE, PICKING AND DROPPING PASSENGERS ALONG THE WAY, RIGHT INTO RISEGATE DRIVE, PICKING AND DROPPING PASSENGERS ALONG THE WAY, LEFT INTO STONEBRIDGE DRIVE, PICKING AND DROPPING PASSENGERS ALONG THE WAY, RIGHT INTO PARKMEAD AVENUE, PICKING AND DROPPING PASSENGERS ALONG THE WAY, RIGHT INTO GREENBURY DRIVE, PICKING AND DROPPING PASSENGERS ALONG THE WAY, LEFT INTO TOWER ROAD, PICKING AND DROPPING PASSENGERS ALONG THE WAY, LEFT INTO CARDINAL ROAD, PICKING AND DROPPING PASSENGERS ALONG THE WAY, RIGHT INTO STONEBRIDGE DRIVE, PICKING AND DROPPING PASSENGERS ALONG THE WAY, LEFT INTO ACARA STREET, PICKING AND DROPPING PASSENGERS ALONG THE WAY, LEFT INTO SPIRE STREET, PICKING AND DROPPING PASSENGERS ALONG THE WAY, RIGHT INTO PHOENIX HIGHWAY, PICKING AND DROPPING PASSENGERS ALONG THE WAY OR ALONG STONEBRIDGE DRIVE, PICKING AND DROPPING PASSENGERS ALONG THE WAY, RIGHT INTO PHOENIX HIGHWAY, PICKING AND DROPPING PASSENGERS ALONG THE WAY, LEFT INTO REDBERRY DRIVE, PICKING AND DROPPING PASSENGERS ALONG THE WAY, RIGHT INTO REDBERRY DRIVE, PICKING AND DROPPING PASSENGERS ALONG THE WAY, RIGHT INTO ROCKFORD DRIVE, PICKING AND DROPPING PASSENGERS ALONG THE WAY, LEFT INTO CRANBROOK ROAD, PICKING AND DROPPING PASSENGERS ALONG THE WAY, RIGHT INTO CLAYFIELD DRIVE, PICKING AND DROPPING PASSENGERS ALONG THE WAY, LEFT INTO PHOENIX HIGHWAY, PICKING AND DROPPING PASSENGERS ALONG THE WAY, RIGHT INTO R102 (CHRIS HANI ROAD), PICKING AND DROPPING PASSENGERS ALONG THE WAY, LEFT INTO OLD NORTH COAST ROAD, PICKING AND DROPPING PASSENGERS ALONG THE WAY, RIGHT INTO NORTH COAST, LEFT INTO AN ON-RAMP TO THE NATIONAL ROUTE (N2), ALONG THE N2, THEN TAKE THE OFFRAMP TO JOIN THE N3 TOWARDS UNDERWOOD ROAD, DROPPING PASSENGERS ALONG THE WAY, RIGHT INTO UNDERWOOD ROAD, DROPPING PASSENGERS ALONG THE WAY, RIGHT INTO STAPLETON ROAD (M5), DROPPING PASSENGERS ALONG THE WAY, LEFT INTO OLD MAIN ROAD M31, DROPPING PASSENGERS ALONG THE WAY, INTO RICHMOND ROAD, DROPPING PASSENGERS ALONG THE WAY, RIGHT INTO ALEXANDER ROAD, DROPPING PASSENGERS ALONG THE WAY, LEFT INTO MOSS ROAD, DROPPING PASSENGERS ALONG THE WAY, AND PROCEED TO WESTMEAD AREA DIRECT, DROPPING PASSENGERS ALONG THE WAY, AND RETURN.

RETURN ROUTE.

FROM THE STARTING POINT IN WESTMEAD, INTO MOSS ROAD, RIGHT INTO ALEXANDER ROAD, RIGHT INTO RICHMOND ROAD, LEFT INTO AN ON-RAMP INTO THE N3, ALONG THE N3, LEFT INTO AN ON-RAMP TO THE N2, ALONG THE N2, TURN LEFT ON AN OFF-RAMP TO KWAMASHU HIGHWAY (M25), ALONG THE M25, LEFT ONTO THE ON-RAMP, RIGHT INTO R102, ALONG R102 AND PROCEED TO THE ABOVE DESTINATIONS, DROPPING PASSENGERS ALONG THE WAY.

ALTERNATIVE ROUTE

ROUTE B

FROM SOUTHGATE TAXI RANK ON R102 (NEAR WHITEHOUSE SHOPPING CENTRE), PICKING AND DROPPING PASSENGERS ALONG THE WAY, LEFT INTO R102, PICKING AND DROPPING PASSENGERS ALONG THE WAY, RIGHT INTO MOUNT MORIAH DRIVE, PICKING AND DROPPING PASSENGERS ALONG THE WAY, LEFT INTO SIMUNYE AVENUE, PICKING AND DROPPING PASSENGERS ALONG THE WAY, LEFT INTO INDEPENDENCE SQUARE, PICKING AND DROPPING PASSENGERS ALONG THE WAY AND BACK TO STOP STREET, PICKING AND DROPPING PASSENGERS ALONG THE WAY, PROCEED INTO MELA STREET, PICKING AND DROPPING PASSENGERS ALONG THE WAY, LEFT INTO MOUNT MORIAH DRIVE, PICKING AND DROPPING PASSENGERS ALONG THE WAY, TURN LEFT AT THE TRAFFIC CIRCLE, INTO IDOLOFIYA DRIVE, PICKING AND DROPPING PASSENGERS ALONG THE WAY, RIGHT INTO IMBATHI WAY, PICKING AND DROPPING PASSENGERS ALONG THE WAY, LEFT INTO UMKHABA ROAD, PICKING AND DROPPING PASSENGERS ALONG THE WAY, RIGHT INTO IDOLOFIYA DRIVE, PICKING AND DROPPING PASSENGERS ALONG THE WAY, LEFT INTO INQAYI PLACE, PICKING AND DROPPING PASSENGERS ALONG THE WAY, RIGHT INTO UMSOLO PLACE, PICKING AND DROPPING PASSENGERS ALONG THE WAY, LEFT INTO IDOLOFIYA DRIVE, PICKING AND DROPPING PASSENGERS ALONG THE WAY, LEFT INTO VELABAHLEKE ROAD, PICKING AND DROPPING PASSENGERS ALONG THE WAY, RIGHT INTO ISIAHLA DRIVE, PICKING AND DROPPING PASSENGERS ALONG THE WAY, RIGHT INTO UBUKHWEBEZANE AVENUE, PICKING AND DROPPING PASSENGERS ALONG THE WAY, RIGHT INTO UMUNGWANE STREET, PICKING AND DROPPING PASSENGERS ALONG THE WAY, LEFT INTO IDOLOFIYA DRIVE, PICKING AND DROPPING PASSENGERS ALONG THE WAY, RIGHT INTO MOUNT MORIAH DRIVE, PICKING AND DROPPING PASSENGERS ALONG THE WAY, RIGHT INTO NORTH COAST ROAD (CHRIS HANI ROAD), PICKING AND DROPPING PASSENGERS ALONG THE WAY, LEFT INTO KWAMASHU HIGHWAY (M25), RIGHT ONTO THE ON-RAMP TO THE NATIONAL ROUTE (N2), THEN TAKE THE N3 OFF-RAMP TOWARDS UNDERWOOD ROAD, RIGHT INTO UNDERWOOD ROAD, DROPPING PASSENGERS ALONG THE WAY, RIGHT INTO STAPLETON ROAD (M5), DROPPING PASSENGERS ALONG THE WAY, LEFT INTO OLD MAIN ROAD M31, DROPPING PASSENGERS ALONG THE WAY, INTO RICHMOND ROAD, DROPPING PASSENGERS ALONG THE WAY, RIGHT INTO ALEXANDER ROAD, DROPPING PASSENGERS ALONG THE WAY, LEFT INTO MOSS ROAD, DROPPING PASSENGERS ALONG THE WAY, AND PROCEED TO WESTMEAD AREA DIRECT, DROPPING PASSENGERS ALONG THE WAY, AND RETURN.

RETURN ROUTE.

FROM THE STARTING POINT IN WESTMEAD, INTO MOSS ROAD, RIGHT INTO ALEXANDER ROAD, RIGHT INTO RICHMOND ROAD, LEFT INTO AN ON-RAMP INTO THE N3, ALONG THE N3, LEFT INTO AN ON-RAMP TO THE N2, ALONG THE N2, TURN LEFT ON AN OFF-RAMP TO KWAMASHU HIGHWAY (M25), ALONG THE M25, LEFT ONTO THE ON-RAMP AND RIGHT INTO R102, ALONG R102 AND PROCEED TO THE ABOVE DESTINATIONS, DROPPING PASSENGERS ALONG THE WAY.



transport

Department:
Transport
Province of KwaZulu-Natal

GAZETTE

LGKZNG23-2023-SEP

REGION: ALL

1)	Application Number: APP0157352	2)	Gazette Number: LGKZNG23-2023-SEP
3)	Applicant: NB TEMBE ID NO. 7701075332086 Association: MBAZWANA TAXI ASSOCIATION	4)	Applicant Address: PO BOX 207 MBAZWANA 3974
5)	Existing Licence Holder: NOT APPLICABLE ID NO. NOT APPLICABLE	6)	Existing Licence Holder Address: NOT APPLICABLE
7)	Type of application: NEW OPERATING LICENCE	8)	Operating Licence Number: NOTAVAILABLE
9)	Vehicle Type: MINIBUS	10)	1 X 14 (SEATED) + 0 (STANDING)
11)	Region: UMKHANYAKUDE		
12.1	22079A11008Z10151378 - MBAZWANA TO JOHANNESBURG MBAZWANA TAXI ASSOCIATION TO GP RANK, GAUTENG. FROM MBAZWANA TAXI ASSOCIATION TURN LEFT D447 INTO JOZINI, WE PROCEED STRAIGHT ONTO R522/58 VIA NKONKONI AND TURN RIGHT ONTO N2 NORTH VIA PHONGOLA VIA TSHELEJUBA HOSPITAL, VIA MAHAMBIA AND THE END OF N2/START N17 VIA EMELO PROCEED TO N17 BETHAL VIA TRICHARDT VIA KING ROASE VIA LESLEY, VIA SPRINGS VIA BENONI VIA GERMISTON, TAKE COMMERCIAL STREET STRAIGHT AND RIGHT TO WALMARUS STREET AND TURN TO WANDERERS STREET TO THE PARK CITY RANK NO 1 AND RETURN THE SAME WAY.		
12.2	22079A2100DX10053141 - MBAZWANA TO UMKUZE FROM MBAZWANA TAXI RANK TO MKHUZE TAXI RANK, TURN RIGHT AND TURN LEFT TO D234 ALONG TO MKHUZE.		
12.3	22079A2201EM00053138 - MBAZWANA TO MANGUZI FROM MBAZWANA TAXI RANK TO MANGUZI TAXI RANK, TURN RIGHT TO R22 ALONG TO MANGUZI TAXI RANK AND RETURN TO THE SAME ROUTE.		
12.4	22079A2201EM00053145 - MBAZWANA TO SODWANA BAY FROM MBAZWANA TAXI RANK, TURN LEFT TO AN UNNUMBERED ROAD TO SODWANA		
12.5	22079A2206LS10053130 - MBAZWANA TAXI RANK TO DURBAN FROM TAXI RANK TURN LEFT TO R22 ALONG N2 DIRECT TO TURN LEFT TO M41 ALONG TURN LEFT TO M4 ALONG TURN RIGHT TO M17 W GRAY ROAD TURN LEFT TO R102 DROP THE PASSENGER AT YMCA		
12.6	22079A2206YH10053147 - FROM MBAZWANA TAXI RANK TO POINT WITHIN THE PROVINCE OF KZN ONLY.NO PICKING UP OR SETTIGN DOWN OF PASSENGERS EN ROUTE.		
12.7	22079A22074410053136 - MBAZWANA TO MTUBATUBA FROM MBAZWANA TAXI RANK TO MTUBATUBA TAXI RANK, TURN LEFT TO R22 ALONG TO R543 TURN LEFT TO N2 AND LEFT TO SOMKHELE ROAD TO TAXI RANK.		
12.8	22079A22079A00053134 - MBAZWANA TO MSELENI HOSPITAL FROM MBAZWANA TAXI RANK TO MSELENI HOSPITAL, TURN RIGHT TO R22 ALONG TURN RIGHT TO D 1885 TO MSELENI HOSPITAL AND RETURN TO THE SAME ROUTE		
12.9	22079A2207TM10053140 - MBAZWANA TO HLUHLUWE FROM MBAZWANA TAXI RANK TO HLUHLUWE TAXI RANK : TURN LEFT INTO R22 ALONG HLUHLUWE TAXI RANK.		
12.10	22079A2207XJ10053132 - 2. FROM MBAZWANA TAXI RANK EMPANGENI TAXI RANK. TURN LEFT INTO R22, THEN LEFT INTO N2 PROCEED ALONG N2, TURN RIGHT INTO R102, THEN LEFT INTO TANNER ROAD AND TURN RIGHT AND ALONG MORRIS ROAD AND TURN LEFT INTO EMPANGENI TAXI RANK.		
12.11	KZPRERC2788210 - MBAZWANA TO RICHARDS BAY FROM MBAZWANA TAXI RANK TURN LEFT INTO P447, TURN LEFT INTO R22 PASS HLUHLUWE TURN LEFT INTO N2 PASS MTUBATUBA, THEN TURN LEFT AND JOIN R614 TURN RIGHT INTO CENTRAL ARTERIAL AND RIGHT INTO BULLION BOULEVARD AND THAN TURN RIGHT INTO KRUGER RAND TURN LEFT INTO RICHARDS BAY TAXI RANK DROP OFF AND RETURN WITH PASSENGERS USING THE SAME ROUTES.		
12.12	KZPRERC2788259 - MBAZWANA TO MIDDLEBURG FROM MBAZWANA TAXI RANK TURN LEFT INTO P447 STRAIGHT AND CROSS R22 STRAIGHT JOIN P449 PROCEED PASS JOZINI MALL, THEN TURN LEFT INTO R522/58 PASS JOZINI OLD SHOPPING CENTRE, NKONKONI PROCEED AND RIGHT INTO N2 NORTH STRAIGHT UP TO PHONGOLA PASS TSHELEJUBA HOSPITAL PASS MAHAMBIA STRAIGHT UP TO THE END N2 THAN JOIN N17 PASS EMELO TURN RIGHT INTO N11 PASS HEDRIN UP TO MIDDLEBURG TAXI RANK AND RETURN WITH PASSENGERS USING THE SAME ROUTES.		
12.13	KZPRERC2850685 - MBAZWANA TO MANYAMPISI FROM APPROVED TAXI RANK MBAZWANA INTO LEFT P748 THEN RIGHT TURN R22 ROAD TURN LEFT MBUZINI ROAD D2054 DROP/PICK ALONG STRAIGHT TURN LEFT TO D1882 DROP/PICK PROCEED THEN TURN LEFT D2485 DROP/PICK PROCEED STRAIGHT TO MANYAMPISI AND RETURN ON THE SAME ROUTE IN REVERSE WITH PASSENGERS.		
12.14	KZPRERC2850734 - MBAZWANA TO NTSHONGWE FROM APPROVED TAXI RANK MBAZWANA INTO LEFT P748 THEN CROSS OVER R22 ROAD INTO P447 PROCEED ALONG DROP/PICK STRAIGHT TO T-JUNCTION NTSHONGWE AND RETURN ON THE SAME ROUTE IN REVERSE WITH PASSENGERS.		
12.15	KZPRERC2850783 - MSELENI HOSPITAL TO NTSHONGWE FROM MSELENI HOSPITAL RANK D1885 TURN LEFT R22 ROAD INTO RIGHT TURN P444 DROP/PICK ALONG PASS VIMBUKHALO SCHOOL PROCEED STRAIGHT TO T-JUNCTION NTSHONGWE AND RETURN ON THE SAME ROUTE IN REVERSE WITH PASSENGERS.		
12.16	KZPRERC2850832 - MBAZWANA TO MANABA FROM APPROVED TAXI RANK MBAZWANA INTO LEFT P748 THEN CROSS OVER R22 ROAD INTO P447 PROCEED ALONG DROP/PICK STRAIGHT TO RIGHT T-JUNCTION OF P444 PROCEED ALONG DROP/PICK INTO LEFT TURN D1882 PROCEED ALONG DROP/PICK TO MANABA STORE AND RETURN ON THE SAME ROUTE IN REVERSE WITH PASSENGERS.		
12.17	KZPRERC2850881 - MSELENI TO MTHUNZINI FROM MSELENI HOSPITAL RANK D1885 INTO RIGHT THROUGH CIRCLE L1378 PROCEED ALONG DROP/PICK STRAIGHT PASS ESIZOFIKA PRIMARY SCHOOL, KWASANTO PRIMARY GO STRAIGHT OVER SMALL BRIDGE DROP/PICK ALONG TILL REACH TO MTHUNZINI AND RETURN ON THE SAME ROUTE IN REVERSE WITH PASSENGERS.		



transport

Department:
Transport
Province of KwaZulu-Natal

GAZETTE

LGKZNG23-2023-SEP

REGION: ALL

12.18	KZPRERC2850930 - MBAZWANA TO SPHAHLINI FROM APPROVED TAXI RANK MBAZWANA INTO RIGHT P748 THEN RIGHT THROUGH THE CIRCLE ALSO P748 PROCEED STRAIGHT ALONG DROP/PICK INTO LEFT TURN L2105 PROCEED DROP/PICK PASS SPHAHLINI PRIMARY SCHOOL TO T-JUNCTION SPHAHLINI AND RETURN ON THE SAME ROUTE IN REVERSE WITH PASSENGERS.
12.19	KZPRERC2850979 - MBAZWANA TO OQONDWENI FROM APPROVED TAXI RANK MBAZWANA INTO LEFT P748 THEN TURN LEFT R22 ROAD PROCEED ALONG DROP/PICK TURN RIGHT L1379 JUST BEFORE SMANGALISO WETLANDS DROP/PICK ALONG TO OQONDWENI PRIMARY SCHOOL AND RETURN ON THE SAME ROUTE IN REVERSE.
12.20	KZPRERC2851028 - MBAZWANA TO ENQENI FROM APPROVED TAXI RANK MBAZWANA INTO LEFT P748 THEN RIGHT TURN R22 ROAD INTO THE CIRCLE LEADING TOWARD D1848 PROCEED STRAIGHT ALONG DROP/PICK PASS EMABOMVINI TARVEN TO EZINQENI AND RETURN ON THE SAME ROUTE IN REVERSE.
12.21	KZPRERC2851077 - MSELENI TO NJINJI FROM MSELENI HOSPITAL RANK D1885 INTO RIGHT TURN R22 ROAD PROCEED STRAIGHT DROP/PICK ALONG TURN LEFT L3019 STRAIGHT ALONG DROP/PICK TO NJINJI AND RETURN ON THE SAME ROUTE IN REVERSE WITH PASSENGERS.
12.22	KZPRERC2851126 - MBAZWANA TO MANZIBOMVU FROM APPROVED TAXI RANK MBAZWANA INTO LEFT P748 THEN RIGHT TURN R22 ROAD THROUGH CIRCLE PROCEED STRAIGHT ALONG R22 ROAD DROP/PICK TURN LEFT L2887 DROP/PICK ALONG PASS NGWENYENI SCHOOL, MNTANENKOSI SCHOOL PROCEED DROP/PICK THEN TURN LEFT T JUNCTION TO MANZIBOMVU STORE CIRCLE AND RETURN ON THE SAME ROUTE IN REVERSE WITH PASSENGERS. MANZIBOMVU TO MBAZWANA (ALTERNATIVE ROUTE) FROM MANZIBOMVU STORE CIRCLE PROCEED STRAIGHT WITH PASSENGERS PICK/DROP ALONG TURN RIGHT R22 ROAD PICK/DROP PROCEED STRAIGHT TO MBAZWANA TAXI RANK DROP AND PICK PASSENGERS AND RETURN ON THE SAME ROUTE IN REVERSE WITH PASSENGERS.
12.23	KZPRERC2851224 - MBAZWANA TO MADONELA FROM APPROVED TAXI RANK MBAZWANA INTO LEFT P748 THEN RIGHT TURN R22 TURN LEFT MBUZINI ROAD D2054 PROCEED TO MANABA AND TURN LEFT AND PROCEED TO D1835 AND RETURN WITH SAME ROUTE.
12.24	KZPRERC2851273 - MSELENI TO MADONELA FROM MSELENI TURN LEFT MBUZINI ROAD D2054 PROCEED TO MANABA STORE TURN LEFT STRAIGHT TO D1835 PROCEED TO 34 TO MADONELA CLINIC AND RETURN.
12.25	KZPRERC2851322 - NTSBONGWE TO MADONELA FROM NTSBONGWE STORE D1882 GO STRAIGHT TO ESBHOWENI CHURCH AND TO MANABA STORE TURN LEFT TO D1835 STRAIGHT AND PROCEED MANYAMPISI STRAIGHT TO MADONELA CLINIC AND WITH THE SAME ROUTE.



transport

Department:
Transport
Province of KwaZulu-Natal

GAZETTE

LGKZNG23-2023-SEP

REGION: ALL

1)	Application Number: APP0157705	2)	Gazette Number: LGKZNG23-2023-SEP
3)	Applicant: SM NCWANE ID NO. 7507215758084 Association: VULAMEHLO TAXI OWNERS ASSOCIATION	4)	Applicant Address: PO BOX 35219 HIBBERDENE 4200
5)	Existing Licence Holder: NOT APPLICABLE ID NO. NOT APPLICABLE	6)	Existing Licence Holder Address: NOT APPLICABLE
7)	Type of application: NEW OPERATING LICENCE	8)	Operating Licence Number: LGKZN1003001117
9)	Vehicle Type: MINIBUS	10)	1 X 15 (SEATED) + 0 (STANDING)
11)	Region: UGU-OGWINI		
12.1	<p>22067422066V10055288 - TSHEKOMBE TO UMZINTO</p> <p>FROM PICK-UP POINTS IN SETTLEMENTS SUCH AS ESIKEBHENI, QIKO, LEMBE, MANDLAKAPHELI, ETC, THEN TRAVEL ALONG MARKED AND UNMARKED ROADS SUCH AS D1109, D1068, D1069, ETC, PROCEED ALONG ROAD NUMBER P77 AND PICK-UP PASSENGERS AT EMSAHWENI TAXI RANK THEN DRIVE ALONG ROAD NUMBER P77/0 AND JOIN ROAD NUMBER P197/3 WHICH LEADS TO AMANDAWA JUNCTION TAXI RANK AT THE CORNER PF P197/3 AND P188 THEN SET DOWN PASSENGERS OF DERPARTING TO UMZINTO. DRIVE ALONG P197 /3 BECOMING MAIN ROAD IN UMZINTO AND TURN RIGHT INTO ROAD NUMBER R16 AND DRIVE BACK USING MAIN ROAD AND THEN RIGHT INTO THE TAXI RANK IN UMZINTO.</p> <p>REVERSE ROUTE:</p> <p>FROM UMZINTO TAXI RANK TURN RIGHT INTO MAIN ROAD BECOMING ROAD NUMBER P197 /3 THEN DRIVE BACKWARDS USING THE SAME FORWARD ROUTE.</p>		
12.2	<p>2206SL2206SH00055297 - AMANDAWA TO SCOTTBURGH</p> <p>FROM AMANDAWA JUNCTION TAXI RANK PROCEED ALONG R102/ P188 TURN RIGHT INTO R102 SCOTTBURGH DIRECTION THEN LEFT AIRTH STREET THEN PARK IN THE TAXI RANK IN SCOTTBURGH.</p> <p>REVERSE ROUTE:</p> <p>FOR PURPOSE OF SETTING DOWN PASSENGERS WHOSE DESTINATION POINTS IS PARK RYNE, PROCEED ALONG AIRTH STREET TOWARDS SCOTT STREET TRAFFIC CIRCLE THEN DRIVE BACK INTO AIRTH STREET AND DRIVE STRAIGHT THEN TURN LEFT INTO R102 AND FOLLOW THE SAME FORWARDS ROUTE IN REVERSE, AS STATED ABOVE IN 12. THE DIRECTION WILL LEAD BACK TO THE STARTING POINT IN AMANDAWA JUNCTION. TO PARK RYNE, PROCEED LEFT ALONG R102 AND DRIVE STRAIGHT INTO PARK RYNE TAXI RANK ON THE LEFT HAND SIDE. AFTER SETTING DOWN PASSENGERS USING THE ROAD R102 TO THE STARTING POINT.</p>		
12.3	<p>2206SP2206SH10055299 - AMAHLONGWA TO SCOTTBURGH</p> <p>FORM PICK-UP POINTS IN AMAHLONGWA RURAL AREA ALONG ALL UNMARKED ROADS WHICH LEAD TO THE MAIN ROAD NUMBER P197/ 3. TURN LEFT INTO ROAD NUMBER P188 BECOMING R102 SCOTTBURGH DIRECTION THEN FOLLOW THR ROUTE AS STATED IN ROUTE 12 ABOVE TO BOTH DESTINATION POINTS</p> <p>REVERSE ROUTE:</p> <p>SAME AS THE REVERSE ROUTE IN 12 ABOVE, THEN ALONG ROAD NUMBER P197/ 3 DRIVE BACK TO ALL PICK-UP POINTS USING THE SAME FORWARD ROUTES WHICJ WERE USE IN 12 ABOVE.</p>		
12.4	<p>22067422066O00055312 - MKHUNYA TO UMZINTO</p> <p>FROM ALL PICK-UP POINTS ALONG ALL MARKED AND UNMARKED ROARDS PROCEED ALONG P197/ 3 TURN BACK AT AMANDAWA JUNCTION CORNER OF P197/ 3 AND P188 THEN PROCEED ALONG P197/ 3 UNTIL ARRIVING AT A DESTINATION POINT.</p> <p>REVERSE ROUTE:</p> <p>FROM THE TAXI RANK IN UMZINTO DRIVE BACKWARDS THEN PROCEED ALONG TO ALL THE PICK-UP POINTS.</p>		
12.5	<p>22067422066O00055313 - JONNY TO UMZINTO</p> <p>FROM ALL PICK-UP POINTS ALONG ALL MARKED AND UNMARKED ROADS PROCEED ALONG P197/ 3 THEN FOLLOW THE ROUTE TO THE DESTINATION POINTS.</p> <p>REVERSE ROUTE</p> <p>USE THE SAME REVERSE ROUTE THEN PROCEED ALONG TO ALL THE PICK-UP POINTS.</p>		
12.6	<p>22066O2206SW10055314 - UMZINTO TO UMKOMAAS</p> <p>FROM UMZINTO TAXI RANK TURN RIGHT INTO ROAD NUMBER P197/ 3 PASS AMANDAWA JUNCTION AND PROCEED ONTO AMAHLONGWA AREA STILL TRAVELLING ALONG THE SAME ROAD, TURN RIGHT INTO ROAD NUMBER P78. CONTINUE ALONG AND PASS CRAIGIEBURN AND ON ARRIVAL AT UMKOMAAS P78 BECOMES MACLEAN STREET THEN TURN RIGHT INTO ROBINSON STREET AND THEN LEFT INTO BISSET STREET AND PARK IN THE TAXI RANK AT THE CORNER OF PATTERSON STREET AND BISSET STREET.</p> <p>REVERSE ROUTE:</p> <p>FROM THE RANK IN UMKOMAAS PROCEED ALONG PATTERSON STREET BECOMING MACLEAN STREET THEN JOIN ROAD NUMBER P78 AND DRIVE BACKWARDS TO THE STARTING POINT USING THE SAME FORWARD ROUTE.</p>		
12.7	<p>2206742206SW10055290 - VULINDLELA RURAL AREA TO UMKOMAAS</p> <p>FROM PICK-UP POINTS IN ALL SETTLEMENTS IN VULINDLELA AREA AND TRAVEL ALONG MARKED AND UNMARKED ROADS SUCH AS D963, D152, D736, ETC THEN PROCEED ALONG CROWDER MAIN ROAD AND / OR D1112 TOWARDS DUDUDU PICK-UP PASSENGERS AT TSHENKOMBE AREA AND EMSAHWENI TAXI RANK THEN DRIVE BACKWARDS ALONG THE SAME ROADS. FROM CROWDER MAIN ROAD TURN RIGHT INTO ROAD NUMBER P197 /3 THEN LEFT INTO ROAD NUMBER P78 AND PROCEED STRAIGHT THEN RIGHT INTO ROBINSON STREET AND LEFT INTO BISSET STREET THEN PARK AT A CORNER OF PATTERSON STREET AND BISSET STREEET IN UMKOAAAS TAXI RANK.</p> <p>REVERSE ROUTE:</p> <p>FROM UMKOMAAS TAXI RANK JOIN PATTERSON STREET BECOMING MACLEAN STREET AND THEN PROCEED ALONG JOINING ROAD NUMBER P78 EITHER TURN RIGHT INTO CALEDULA AVENUE THEN PROCEED ALONG ROAD NUMBER P78 AND TURN RIGHT INTO P197/ 3 THEN JOIN CROWDER MAIN ROAD USING THE SAME FORWARD ROUTE IN REVERSE.</p>		

**transport**

Department:
Transport
Province of KwaZulu-Natal

GAZETTE**LGKZNG23-2023-SEP****REGION: ALL****12.8**

2206SW2209WC00055311 - UMKOMAAS TO UMGABABA.

FROM THE TAXI RANK IN UMKOMAAS DRIVE ALONG PATTERSON STREET BECOMING HARVEY STREET THEN TURN LEFT INTO MOODIE STREET AND RIGHT INTO R102 FROM SCOTTBURGH, CONTINUED ALONG PASSING IIFRACOMBE THEN ARRIVE AT UMGABABA.

REVERSE ROUTE:

FROM A TAXI RANK IN UMGABABA JOIN R102 THEN DRIVE ALONG BACK TO THE STARTING POINT.



transport

Department:
Transport
Province of KwaZulu-Natal

GAZETTE

LGKZNG23-2023-SEP

REGION: ALL

1) Application Number: APP0158872	2) Gazette Number: LGKZNG23-2023-SEP
3) Applicant: FG FAKUDE ID NO. 5610120822086 Association: MASIBAMBISANE TAXI OWNERS ASSOCIATION	4) Applicant Address: PO BOX 173 MKUZE 3965
5) Existing Licence Holder: PF FAKUDE ID NO. 6112065270081	6) Existing Licence Holder Address: P.O. BOX 173 MKUZE KWAZULU-NATAL 3969
7) Type of application: DECEASED TRANSFER	8) Operating Licence Number: LGKZN0603000861
9) Vehicle Type: MINIBUS	10) 1 X 14 (SEATED) + 0 (STANDING)
11) Region: UMKHANYAKUDE	
12.1	22077Z22077Z00050658 - FROM MKUZE TAXI RANK TO KWASIKHEMELE MKUZE N2 TURN RIGHT P522 TURN RIGHT P449 LEFT D9 TURN D1834 AND GO STRAIGHT TO KWASIKHEMELE AND TURN PICK AND DROP TO MKUZE TAXI RANK SAME ROUTES.
12.2	KZPRERC2762240 - JOZINI TO MBAZWANA FROM JOZINI TAXI RANK TO MBAZWANA TURN RIGHT INTO P444, TURN RIGHT INTO P444 TO MBAZWANA AND RETURN, PICK AND DROP USING THE SAME ROUTE.
12.3	KZPRERC2762289 - JOZINI TO MSELENI FROM JOZINI TAXI RANK TO MSELENI TURN RIGHT INTO P444 TO MSELENI D1885 PICK AND DROP AND RETURN, PICK AND DROP USING THE SAME ROUTE.
12.4	KZPRERC2762338 - JOZINI TO KWAJOBE FROM JOZINI TAXI RANK TO KWAJOBE TURN RIGHT INTO P444 TURN RIGHT INTO D820 TO KWAJOBE PICK AND DROP AND RETURN BACK AND DROP OFF USING THE SAME ROUTE.
12.5	KZPRERC2762387 - JOZINI TO GUJINI FROM JOZINI TAXI RANK TO GUJINI TURN RIGHT INTO A1138 GUJINI PICK AND DROP AND RETURN USING THE SAME ROUTE.
12.6	KZPRERC2762436 - JOZINI TO MHLEKAZI FROM JOZINI TAXI RANK TO MHLEKAZI MKUZE P-2-8 TURN LEFT INTO D1887 TO MHLEKAZI AND RETURN ON THE SAME ROUTE PICK AND DROP.
12.7	KZPRERC2762485 - JOZINI TO VELAKUKHANYA FROM JOZINI TAXI RANK TO VELAKUKHANYA MKUZE N2 TURN LEFT INTO D464 TURN LEFT INTO D464 TURN RIGHT INTO P2-8 TURN LEFT INTO A1160 TURN RIGHT INTO A1153 TO VELAKUKHANYA AND RETURN PICK AND DROP ON THE SAME ROUTE.
12.8	KZPRERC2762534 - JOZINI TO TSHANENI FROM JOZINI TAXI RANK TO TSHANENI P2-8 TURN RIGHT INTO P236 TURN LEFT INTO D1823 TO MAVELA PICK AND DROP AND RETURN USING THE SAME ROUTE.
12.9	KZPRERC2762583 - JOZINI TO MAVELA FROM JOZINI TAXI RANK TO MAVELA STORE P2-8 TURN RIGHT INTO P236 TURN LEFT INTO K1823 TO MAVELA PICK AND DROP AND RETURN PICK AND DROP ON THE SAME ROUTE.
12.10	KZPRERC2762632 - JOZINI TO PONGOLA FROM JOZINI TAXI RANK TO PONGOLA TURN LEFT FROM TAXI RANK STRAIGHT AND TURN RIGHT INTO N2 TO PONGOLA TOWN PICK AND DROP AND RETURN USING THE SAME ROUTE.
12.11	KZPRERC2762681 - JOZINI TO KWASIKHEMELE FROM JOZINI TAXI RANK TO KWASIKHEMELE JOZINI N2 TURN RIGHT P522 TURN RIGHT INTO P449 LEFT D9 TURN D1834 AND GO STRAIGHT TO KWASIKHEMELE PICK AND DROP AND RETURN USING THE SAME ROUTE.
12.12	KZPRERC2762730 - JOZINI TO EKHLEHLI FROM JOZINI TAXI RANK TO EKHLEHLI JOZINI N2 TURN RIGHT P522 BHAMBANANA TURN LEFT P443 TO D1841 TURN LEFT TO D1911 EKHLEHLI CLINIC PICK AND DROP AND RETURN USING THE SAME ROUTE.
12.13	KZPRERC2762779 - JOZINI TO MANYISENI FROM JOZINI TAXI RANK TO MANYISENI CLINIC JOZINI N2 TURN RIGHT AT BHAMBANANA TURN LEFT INTO P443 TO D1841 TO MANYISENI CLINIC PICK AND DROP AND RETURN USING THE SAME ROUTE.
12.14	KZPRERC2762828 - JOZINI TO INGWAVUMA FROM JOZINI TAXI RANK TO INGWAVUMA JOZINI N2 TURN RIGHT INTO P522 BHAMBANANA TURN LEFT INTO P443 TO INGWAVUMA PICK AND DROP AND RETURN USING THE SAME ROUTE. JOZINI TO INGWAVUMA (ALTERNATIVE) FROM JOZINI TAXI RANK TURN RIGHT INTO P522 TURN RIGHT INTO P522 TURN LEFT INTO D850 TURN LEFT INTO D1837 TO INGWAVUMA PICK AND DROP AND RETURN USING THE SAME ROUTE.
12.15	KZPRERC2762877 - JOZINI TO NDUMO FROM JOZINI TAXI RANK TURN RIGHT INTO P522 BHAMBANANA TURN RIGHT INTO P443 TURN LEFT INTO P435 UP TO NDUMO PICK AND DROP AND RETURN WITH PASSENGERS ON THE SAME ROUTE.
12.16	KZPRERC2762926 - JOZINI TO HLUHLUWE FROM JOZINI TAXI RANK TURN LEFT STRAIGHT WITH JOZINI ROAD AND ON N2 TURN LEFT STRAIGHT TO HLUHLUWE TAXI RANK AND RETURN WITH PASSENGERS USING THE SAME ROUTE.



transport

Department:
Transport
Province of KwaZulu-Natal

GAZETTE

LGKZNG23-2023-SEP

REGION: ALL

12.17	KZPRERC2762975 - JOZINI TO MTUBATUBA FROM JOZINI TO MTUBATUBA TAXI RANK USING EAGLE TURN LEFT ON N2 TURN LEFT INTO R102 TO MTUBATUBA AND RETURN WITH PASSENGER USING THE SAME ROUTE.
12.18	KZPRERC2763024 - JOZINI TO EMPANGENI FROM JOZINI TAXI RANK TURN LEFT INTO P522 TURN LEFT INTO N2 STRAIGHT PASS HLUHLUWE, MTUBATUBA STRAIGHT THEN TURN RIGHT INTO P475 STRAIGHT AND TURN LEFT INTO MAIN ROAD THEN TURN RIGHT INTO TANNER ROAD UP TO B-RANK TAXI RANK AND RETURN WITH PASSENGERS USING THE SAME ROUTE.
12.19	KZPRERC2763073 - JOZINI TO MKHUZE FROM JOZINI TAXI RANK LEFT INTO N2 TAKE LEFT INTO KINGFISH LEFT INTO KLEBE UP TO MKHUZE TAXI RANK AND RETURN WITH PASSENGERS USING THE SAME ROUTE.
12.20	KZPRERC2763122 - JOZINI TO KWANGWANASE FROM JOZINI TAXI RANK TURN RIGHT INTO P522 IN T-JUNCTION TURN RIGHT INTO P443 STRAIGHT TO KWANGWANASE TAXI RANK AND RETURN WITH PASSENGERS USING THE SAME ROUTE.
12.21	KZPRERC2763269 - JOZINI TO ULUNDI FROM JOZINI TAXI RANK TURN LEFT INTO P522 TURN LEFT INTO N2 THEN TURN RIGHT INTO R618, TURN RIGHT INTO R66 STRAIGHT AND TURN RIGHT AGAIN IN PRINCESS MAGOGO UP TO ULUNDI TAXI RANK DROP OFF AND RETURN WITH PASSENGERS USING THE SAME ROUTE.
12.22	KZPRERC2763318 - JOZINI TO NONGOMA FROM JOZINI TAXI RANK TURN LEFT INTO P522, TURN LEFT ON N2 THEN TURN RIGHT INTO R618, TURN RIGHT INTO R66 UP TO NONGOMA TAXI RANK DROP OFF AND RETURN WITH PASSENGERS USING THE SAME ROUTE.
12.23	KZPRERC2763416 - JOZINI TO GOLELA FROM JOZINI TAXI RANK TURN LEFT INTO P522, TURN RIGHT INTO N2 AND TURN RIGHT INTO NO NAME ROAD GRAVELL ROAD UP TO GOLELA AND RETURN USING THE SAME ROUTE.
12.24	KZPRERC2763465 - JOZINI TO STANGER FROM JOZINI TAXI RANK TURN LEFT INTO P522, TURN RIGHT INTO N2 STRAIGHT THEN TURN LEFT INTO NO NAME ROAD AND TURN LEFT INTO STANGER UP TO STANGER TAXI RANK AND RETURN WITH PASSENGERS USING THE SAME ROUTE.
12.25	KZPRERC2763514 - JOZINI TO MABIBI FROM JOZINI TAXI RANK TURN RIGHT INTO P532, TURN RIGHT INTO P449 AND TURN LEFT INTO D9, TURN RIGHT INTO 1850 UP TO MABIBI AND RETURN USING THE SAME ROUTE.
12.26	KZPRERC2763563 - JOZINI TO EBUHLENI FROM JOZINI TAXI RANK TURN LEFT INTO P522 TURN LEFT INTO N2 THEN TURN LEFT INTO R618, TURN LEFT INTO D180, TURN RIGHT INTO D240, TURN RIGHT D1812 PICK AND DROP UP TO EBUHLENI AND RETURN USING THE SAME ROUTE.
12.27	KZPRERC2763808 - JOZINI TO MKHONJENI FROM JOZINI TAXI RANK TURN RIGHT INTO P522, TURN RIGHT INTO P449 THEN TURN LEFT INTO D9 STRAIGHT UP TO MKHONJANENI PICK AND DROP AND RETURN BACK WITH PASSENGERS.
12.28	KZPRERC2763759 - JOZINI TO MANABA FROM JOZINI TAXI RANK TURN RIGHT INTO P522 TURN RIGHT INTO P449 THEN TURN LEFT INTO D9, TURN RIGHT INTO D1850 TURN RIGHT INTO D1882 UP TO MANABA PICK AND DROP AND RETURN USING THE SAME ROUTE AND RETURN WITH PASSENGERS.
12.29	KZPRERC2763710 - JOZINI TO BIVA KLEBE FROM JOZINI TAXI RANK TURN RIGHT INTO P522, TURN RIGHT INTO P449 THEN TURN LEFT INTO D9, TURN RIGHT INTO D21 AND GO STRAIGHT UP TO BIZA PICK AND DROP AND RETURN USING THE SAME ROUTE.
12.30	KZPRERC2763661 - JOZINI TO MANGQUNGUBEZANA FROM JOZINI TAXI RANK TURN LEFT INTO P522, TURN LEFT INTO N2 THEN TURN LEFT INTO KING FISH, TURN RIGHT INTO P2/8 AND THEN TURN LEFT INTO D1887 UP TO MANGQUNGUBEZANA PICK AND DROP AND RETURN USING THE SAME ROUTE WITH PASSENGERS.
12.31	KZPRERC2763612 - JOZINI TO MASHAVANE FROM JOZINI TAXI RANK TURN RIGHT INTO P522 GO STRAIGHT UP TO T-JUNCTION THEN TURN LEFT INTO P443, TURN RIGHT INTO P1842 UP TO MASHAVANA PICK AND DROP AND RETURN WITH PASSENGERS USING THE SAME ROUTE.
12.32	KZPRERC2763906 - JOZINI TO NQUTSHINI FROM JOZINI TAXI RANK TURN LEFT INTO P522, TURN RIGHT INTO N2 TURN LEFT INTO ZULUNYANA THEN LEFT INTO R22, TURN RIGHT INTO D675 UP TO NQUTSHINI PICK AND DROP AND RETURN USING THE SAME ROUTE.
12.33	KZPRERC2763955 - JOZINI TO VRYHEID FROM JOZINI TAXI RANK TURN LEFT INTO P522, TURN RIGHT INTO N2, TURN LEFT INTO R69, TURN LEFT INTO R66 THEN TURN RIGHT AT TOTAL GARAGE UP TO VRYHEID TAXI RANK DROP OFF AND RETURN BACK WITH PASSENGERS USING THE SAME ROUTE.
12.34	KZPRERC2764151 - JOZINI TO NDONSA FROM JOZINI TAXI RANK TURN RIGHT INTO P522 TURN RIGHT TO P449 PICK AND DROP AND RETURN USING THE SAME ROUTE PICK AND DROP.
12.35	KZPRERC2764249 - JOZINI TO EKUKHANYENI FROM JOZINI TAXI RANK TURN RIGHT INTO P522, TURN LEFT INTO P443 STRAIGHT UP TO BHAMBANANA TURN RIGHT TO D1842 PICK AND DROP AND RETURN ON THE SAME ROUTE.
12.36	KZPRERC2764298 - JOZINI TO EMANYISENI FROM JOZINI TAXI RANK TURN RIGHT INTO P522 TURN LEFT INTO P443 TO D1841 MANYISENI CLINIC AND RETURN WITH THE SAME ROUTE PICK AND DROP.



transport

Department:
Transport
Province of KwaZulu-Natal

GAZETTE

LGKZNG23-2023-SEP

REGION: ALL

12.37	KZPRERC2764347 - JOZINI TO BHAMBANANI FROM JOZINI TAXI RANK TURN RIGHT INTO P522 STRAIGHT TURN LEFT INTO P443 BHAMBANANI THEN RIGHT INTO D2375 UP TO BHAMBANANI PICK AND DROP AND RETURN WITH PASSENGERS USING THE SAME ROUTE.
12.38	KZPRERC2764396 - JOZINI TO JOZINI MALL FROM JOZINI TAXI RANK TURN RIGHT INTO P522 THEN TURN RIGHT ON THE T-JUNCTION STRAIGHT UP TO JOZINI MALL TAXI RANK PICK AND DROP AND RETURN USING THE SAME ROUTE.
12.39	KZPRERC2764445 - JOZINI TO MBOZA FROM JOZINI TAXI RANK TURN RIGHT INTO P522 TURN RIGHT INTO JOZINI MALL ROAD PASS MALL, TURN LEFT INTO P1834 STRAIGHT PASS MJINDI FARM GO STRAIGHT UP TO MBOZA PICK AND DROP AND RETURN USING THE SAME ROUTE.
12.40	KZPRERC2764494 - JOZINI TO MSIYANE FROM JOZINI TAXI RANK TURN RIGHT INTO P522 STRAIGHT THEN TURN LEFT INTO D850 UP TO MSIYANE PICK AND DROP AND RETURN WITH PASSENGERS USING THE SAME ROUTE.
12.41	KZPRERC2764200 - JOZINI TO MABUYAKHULU FROM JOZINI TAXI RANK TURN RIGHT INTO P522 TURN LEFT TO P443 TO MABUYAKHULU PICK AND DROP AND RETURN ON THE SAME ROUTE.
12.42	KZPRERC2763367 - JOZINI TO HLABISA FROM JOZINI TAXI RANK TURN LEFT INTO P522, TURN LEFT INTO N2 THEN TURN RIGHT INTO P450 UP TO HLABISA TAXI RANK DROP OFF AND RETURN WITH PASSENGERS USING THE SAME ROUTE.



transport

Department:
Transport
Province of KwaZulu-Natal

GAZETTE

LGKZNG23-2023-SEP

REGION: ALL

1) Application Number: APP0158875	2) Gazette Number: LGKZNG23-2023-SEP
3) Applicant: FG FAKUDE ID NO. 5610120822086 Association: MASIBAMBISANE TAXI OWNERS ASSOCIATION	4) Applicant Address: PO BOX 173 MKUZE 3965
5) Existing Licence Holder: PF FAKUDE ID NO. 6112065270081	6) Existing Licence Holder Address: P.O. BOX 173 MKUZE KWAZULU-NATAL 3969
7) Type of application: DECEASED TRANSFER AND NEW OPERATING LICENCE	8) Operating Licence Number: LGKZN0603000348
9) Vehicle Type: MINIBUS TAXI	10) 1 X 9-16 (SEATED) + 0 (STANDING)
11) Region: UMKHANYAKUDE	
12.1	22077Z22077Z00050646 - MKUZE TO GUNJINI FROM MKUZE TAXI RANK TO GUJINI MKUZE P2-8 TURN RIGHT P236 TURN RIGHT A1138 GUJINI AND RETURN PICK AND DROP ON THE SAME ROUTES
12.2	22077Z22077Z00050649 - MKUZE TO MHLEKAZI FROM MKUZE TAXI RANK TO MHLEKAZI MKUZE P-2-8 TURN LEFT D1887 TO MHLEKAZI AND RETURN BACK TO THE SAME ROUTES PICK AND DROP
12.3	22077Z22077Z00050651 - MKUZE TO VELAKUKHANYA FROM MKUZE TAXI RANK TO VELAKUKHANYA MKUZE N2 TURN LEFT D 464 TURN RIGHT P2-8 TURN LEFT A1160 TURN RIGHT A1153 TO VELUKUKHANYA AND RETURN PICK AND DROP ON THE SAME ROUTES.
12.4	22077Z22077Z00050652 - MKUZE TO TSHANENI FROM MKUZE TAXI RANK TO TSHANENI P2-8 TURN LEFT A 1158 TSHANENI RETURN BACK PICK AND DROP ON THE SAME ROUTES.
12.5	22077Z22077Z00050653 - MKUZE TO MAVELA FROM MKUZE TAXI RANK TO MAVELA STORE P2-8 TURN RIGHT P 236 TURN LEFT D1823 TO MAVEL AAND RETURN BACK PICK AND DROP ON THE SAME ROUTES.
12.6	22077Z22077Z00050656 - MKUZE TO PONGOLA FROM MKUZE TAXI RANK TO PONGOLA MKUZE N2 TO PONGOLA TOWN AND RETURN BACK PICK ON THE SAME ROUTES.
12.7	22077Z22077Z00050662 - MKUZE TO EKHLEHLINI FROM MKUZE TAXI RANK TO EKHLEHLINI MKUZE N2 TURN RIGHT P522 BHAMBANANA TURN LEFT P443 TO D 1841 TURN LEFT TO D1911 EKHLEHLINI CLINIC AND PICK AND DROP ON THE SAME ROUTES.
12.8	22077Z22077Z00050663 - MKUZE TO MANYISENI FROM MKUZE TO MANYISENI CLINIC MKUZE N2 TURN RIGHT BHAMBANANA TURN LEFT P443 TO D1841 TO MANYISENI CLINIC AND RETURN TO THE SAME ROUTES PICK AND DROP...
12.9	22077Z22079000050664 - MKUZE TO INGWAVUMA FROM MKUZE TAXI RANK TO INGWAVUMA MKUZE N2 TURN RIGHT P522 BHAMANANA TURN LEFT P443 TO INGWAVUMA AND RETURN BACK PICK AND DROP ON THE SAME ROUTES .MKUZE TO INGWAVUMA MKUZE N2 RIGHT P5232 TURN LEFT D850 P443 TO INGWAVUMA AND RETURN PICK AND DROP ON THE SAME ROUTES.
12.10	22077Z22079000050665 - MKUZE TO INGWAVUMA FROM MKUZE TAXI RANK TO INGWAVUMA MKUZE N2 TURN RIGHT P522 TURN LEFT D 850 TURN LEFT D1837 TO INGWAVUMA AND RETURN PICK AND DROP ON THE SAME ROUTES.
12.11	22077Z22077Z00050666 - MKUZE TO NDUMO FROM MKUZE TAXI RANK TO NDUMO TOWN MKUZE N2 RIGHT P522 BHAMBANANA TURN RIGHT P443 TURN LRFT P435 TO NDUMO AND RETURN BACK TO THE SAME ROUTES PICK AND DROP.
12.12	22077Z22077Z00050667 - MKUZE TO HLUHLUWE FROM MKUZE TAXI RANK TO HLUHLUWE MKUZE N2 TURN LEFT TO HLUHLUWE AND RETURN PICK AND DROP TO MKUZE TAXI RANK AND SAME ROUTES.
12.13	22077Z22077Z00050668 - MKUZE TO MTUBATUBA FROM MKUZE TAXI RANK TO MTUBATUBA MKUZE TAXI RANK EAGLE TO N2 TURN R102 TO MTUBATUBA AND RETURN PICK AND DROP TO MKUZE TAXI RANK AND SAME ROUTES.
12.14	2100DX2100DX00050601 - MKUZE TO MBAZWANE FROM MKUZE TAXI RANK INTO P2-8 TURN RIGHT P236 TURN RIGHT P444 TURN RIGHT TO P444 TO MBAZWANE AND RETURN BACK PICK AND DROP ON THE SAME ROUTES.
12.15	22077Z22077Z00050620 - MKUZE TO MSELENI FROM MKUZE TAXI RANK TO MSELENI MKUZE P2-8 TURN RIGHT P236,TURN RIGHT P444 TO MSELENI D 1885 AND RETURN BACK PICK AND DROP ON THE SAME ROUTES.
12.16	22077Z22077Z00050622 - MKUZE TO KWAJOBE FROM MKUZE TAXI RANK INTO P2-8 TURN RIGHT P236 TURN RIGHT P444 TURN RIGHT D820 TO KWAJOBE AND RETURN BACK AND DROP.
12.17	22077Z22077Z00050658 - FROM MKUZE TAXI RANK TO KWASIKHEMELE MKUZE N2 TURN RIGHT P522 TURN RIGHT P449 LEFT D9 TURN D1834 AND GO STRAIGHT TO KWASIKHEMELE AND TURN PICK AND DROP TO MKUZE TAXI RANK SAME ROUTES.



transport

Department:
Transport
Province of KwaZulu-Natal

GAZETTE

LGKZNG23-2023-SEP

REGION: ALL

12.18	22077Z22077Z00050669 - MKUZE TO EMPANGENI FROM MKUZE TAXI RANK TO EMPANGENI MKUZE TAXI RANK EAGLE TO N2 R34 EMPANGENI STATION AND EMPANGENI TO NKWALINI P393 RETURN PICK AND DROP TO MKUZE TAXI RANK AND SAME ROUTES.
12.19	22077Z22077Z00050670 - MKUZE TO KWANGWANASE FROM MKUZE TAXI RANK TO KWANGWANASE, MKUZE N2 TURN RIGHT P522 BHAMBANANA TURN RIGHT TO KWANGWANASE AND RETURN BACK PICK AND DROP ON THE ROUTES.
12.20	22077Z22077Z00050671 - MKUZE TO JOZINI FROM MKUZE TAXI RANK TO JOZINI MKUZE P2-8 TURN RIGHT P236 TURN LEFT P449 TURN LEFT P522 TO JOZINI TOWN RETURN BACK PICK AND DROP ON THE SAME ROUTES.
12.21	2100DX2206YH10129557 - MKUZE TO MANGQUNGUBEZANA FROM MKUZE TAXI RANK TO MANGQUNGUBEZANA TURN LEFT KLEBE ROAD EAGLE AVE TURN LEFT TO KINGFISHER ROAD TURN LEFT TO P/8 TURN LEFT TO D 1887 PICK AND DROP AND RETURN TO THE SAME ROUTE.
12.22	2100DX2100DX00140232 - MKUZE TO MANABA FROM MKUZE TAXI RANK, TURN LEFT KLEBE ROAD, TURN RIGHT EAGLE AVE, TURN LEFT KINGFISHER, TURN LEFT P2-8 TURN TO P236, TURN RIGHT TO P444, TURN LEFT D1882, PICK AND DROP AND RETURN ON THE SAME ROUTE.
12.23	2100DX2100DX00140233 - MKUZE TO EMKHONJENI FROM MKUZE TAXI RANK TO EMKHONJENI, TURN LEFT KLEBE ROAD, TURN RIGHT EAGLE AVE, TURN RIGHT KINGFISHER, TURN RIGHT N2, TURN RIGHT P522, TURN RIGHT P449, 7KM PICK AND DROP AND RETURN ON THE SAME ROUTE.
12.24	2100DX2100DX00140234 - MKUZE TO EKHUKHANYENI FROM MKUZE TAXI RANK, TURN LEFT KLEBE ROAD, TURN RIGHT EAGLE AVE, TURN RIGHT KINGFISHER, TURN RIGHT N2 TURN RIGHT P522, TURN LEFT P443 TO BHAMBANANA, TURN RIGHT P443D1842, PICK AND DROP AND RETURN ON THE SAME ROUTE.
12.25	2100DX1205D010140236 - MKUZE TO GERMISTON FROM MKUZE TAXI RANK, TURN LEFT KLEBE ROAD, TURN RIGHT EAGLE AVE, TURN RIGHT KINGFISHER, TURN RIGHT STRAIGHT TO PONGOLA, PIET RETIEF, ERMELO TURN RIGHT R23, TURN LEFT MURRAY STREET R29 TO BETHAL, TRICHARD, KINROSS, LEANDRA R51 PAUL KRUGER, HOUFWEIG TURN LEFT TO VOORTREKKER, TO BENONI RANK TURN LEFT TO R21, OR R17 TO GERMISTON TAXI RANK AND RETURN ON THE SAME.
12.26	2100DX2100DX00140237 - MKUZE TO NQUTSHINI MKUZE TAXI RANK TO NQUTSHINI TURN LEFT KLEBE, TURN RIGHT EAGLE AVE, TURN RIGHT KINGFISHER, TURN LEFT N2 TURN, R22 TURN RIGHT D675, PICK AND DROP AND RETURN ON THE SAME ROUTE
12.27	2100DX2100M110140238 - MKUZE TO VRYHEID FROM MKUZE TAXI RANK, TURN LEFT KLEBE ROAD, TURN EAGLE AVE, TURN RIGHT N2, TURN LEFT R69, TURN LEFT R66, TURN RIGHT TO TAXI RANK AND RETURN ON THE SAME ROUTE.
12.28	2100DX2100DX00140242 - MKUZE TO EKUHLEHLENI FROM MKUZE TAXI RANK TO EKUHLEHLENI MKUZE N2, TURN RIGHT P522, BHAMBANANA TURN P443 TO D1841 TURN LEFT TO D1911, EKUHLEHLENI CLINIC AND PICK AND DROP OFF ON THE SAME ROUTES.
12.29	2100DX21004R10140243 - MKUZE TO DURBAN FROM MKUZE TAXI RANK TURN RIGHT EAGLE ROAD, TURN LEFT N2, TURN RIGHT TO EMPANGENI, MTHUNZINI, GINGINDLOVU, STANGER, UMLALI, SHAKASKRAAL, TONGAAT, VERULAM, MOUNT EDGEcombe, AVOCA TO DURBAN AND RETURN
12.30	2100DX61009S10140245 - MKUZE RURAL TO KLERKSDORP FROM APPROVED TAXI RANK IN MKUZE, TURN LEFT KLEBE ROAD, TURN RIGHT EAGLE ROAD, TO RIGHT TO KINGFISHER, TURN RIGHT N2, STRAIGHT TO PONGOLO, PIET-RETIEF, ERMELO TURN RIGHT TO R23, TURN LEFT TO R21, TURN RIGHT TO R11, TURN LEFT TO MURRAY STREET, R29 TO BETHAL, TURN LEFT TO R29, TRIOCHARD, KINROSE ALENDRA TURN LEFT TO R50, TURN RIGHT TO N17, TURN LEFT TO N3, TURN LEFT TO N12, TURN LEFT TO ANDERSON.
12.31	2100DX7100MF10129538 - MKUZE TO NONGOMA FROM MKUZE TAXI RANK TO NONGOMA TURN LEFT TO KLEBE ROAD TURN RIGHT TO EAGLE AVE TURN RIGHT TO KINGFISHER ROAD CROSS N2 R618 TURN RIGHT TO R66 TO NONGOMA PICK AND DROP AND RETURN TO THE SAME ROUTE.
12.32	2100DX11008Z10129551 - MKUZE TO ULUNDI FROM MKUZE TAXI RANK TO ULUNDI TURN LEFT TO KLEBE ROAD, TURN RIGHT TO EAGLE AVE, TURN RIGHT TO KINGFISHER CROSS N2 TO R618 TURN RIGHT TO R66 TO ULUNDI, PICK AND DROP AND RETURN TO THE SAME ROUTE.
12.33	2100DX11008Z10129553 - MKUZE TO HLABISA FROM MKUZE TAXI RANK TO HLABISA TAXI RANK TURN LEFT KLEBE ROAD TURN RIGHT TO EAGLE AVE TURN RIGHT TO KINGFISHER ROAD TURN LEFT TO N2 TURN RIGHT TO P450 TURN LEFT TO P470 TURN LEFT TO P235/2 TURN RIGHT TO HLABISA TAXI RANK PICK AND DROP AND RETURN TO THE SAME ROUTE.
12.34	2100DX21004R10129555 - MKUZE TO MASHAVANE FROM MKUZE TAXI RANK TO MASHAVANE TURN LEFT TO KLEBE ROAD TURN RIGHT TO EAGLE AVE TURN RIGHT TO KINGFISHER TURN RIGHT TO N2 TURN RIGHT TO P522 TURN LEFT TO P522 TURN LEFT TO P443 TURN RIGHT D 1842 PICK AND DROP AND RETURN TO THE SAME ROUTE.
12.35	2100DX61009S10129556 - MKUZE TO NDONSA FROM MKUZE TAXI RANK TO NDONSA TURN LEFT TO KLEBE ROAD TURN RIGHT TO EAGLE AVE TURN RIGHT TO KINGFISHER ROAD TURN RIGHT TO N2 TURN RIGHT TO P522 TURN RIGHT TO P449 PICK AND DROP AND RETURN TO THE SAE ROUTE.
12.36	2100DX2100DX00140224 - MKUZE TO BIVA FROM MKUZE TAXI RANK TO BIVA TURN LEFT KLEBE ROAD TURN RIGHT EAGLE AVE TURN RIGHT KINGFISHER TURN RIGHT N2 TURN RIGHT P522 TURN P522 TURN P449 TURN LEFT D9 TURN RIGHT D21 STRAIGHT TO BIVA PICK & DROP AND RETURN ON THE SAME ROUTE.
12.37	2100DX2100DX00140225 - MKUZE TO GOLELA FROM MKUZE TAXI RANK TO GOLELA TURN LEFT KLEBE ROAD, TURN RIGHT TO EAGLE TURN AVE, TURN RIGHT TO KINGFISHER, TURN RIGHT N2, TURN RIGHT TO GOLELA PICK AND DROP OFF AND RETURN ON THE SAME ROUTE.
12.38	2100DX2100JU10140226 - MKUZE TO STANGER FROM MKUZE TAXI RANK TO STANGER TURN LEFT KLEBE ROAD TURN RIGHT EAGLE AVE TURN RIGHT KINGFISHER TURN LEFT N2 TURN RIGHT R102 A EMPANGENI, MTUNZINI, GINGINDLOVU, MANDENI TO MANDENI TO STANGER TAXI RANK AND RETURN ON THE SAME ROUTE.



transport

Department:
Transport
Province of KwaZulu-Natal

GAZETTE

LGKZNG23-2023-SEP

REGION: ALL

12.39	2100DX2100DX00140227 - MKUZE TO MABUYAKHULU FROM MKUZE TAXI RANK, TURN LEFT KLEBE ROAD, TURN RIGHT EAGLE AVE TURN, RIGHT KINGFISHER TURN RIGHT, N2 TURN RIGHT P522, TURN LEFT P443 TO MABUYAKHULU AND RETURN ON THE SAME ROUTE.
12.40	2100DX2100DX00140229 - MKUZE TO MABIBI FROM MKUZE TAXI RANK, TURN LEFT KLEBE ROAD TURN RIGHT EAGLE AVE, TURN LEFT KINGFISHER TO P2-8, TURN RIGHT TO P23 TURN RIGHT TO P444 TURN LEFT TO R22 TURN RIGHT TO D1850 TO MABIBI PICK AND DROP AND RETURN ON THE SAME ROUTE.
12.41	2100DX2100DX00140230 - MKUZE TO EBUHLENI FROM MKUZE TAXI RANK TO EBUHLENI TURN LEFT KLEBE ROAD TURN RIGHT EAGLEAVE TURN RIGHT KINGFISHER CROSS N2 TO R618 TURN LEFT D180 TURN RIGHT TOD240 TURN RIGHT D1812 PICK AND DROP AND RETURN ON THE SAME ROUTE.
12.42	2100DX5100KO10140231 - MKUZE TO THABAZIMBI FROM MKUZE TAXI RANK TAXI RANK, TURN LEFT KLEBE ROAD, TURN RIGHT EAGLE AVE, TURN RIGHT KINGFISHER, TURN RIGHT N2. JOIN N17 TURN RIGHT BETHAL R545 TURN LEFT N4 TURN RIGHT N1 TURN LEFT N4 TURN RIGHT R511 TURN R510 TURN RIGHT ELAND STREET, TURN LEFT TO VANDEEJL, TURN RIGHT TO THABAZIMBI TAXI RANK AND RETURN ON THE SAME ROUTE FROM MKUZE TAXI TO PRETORIA TAXI RANK, TURN LEFT KLEBE ROAD, TURN RIGHT EAGLE AVE, TURN RIGHT KINGFISHER, TURN RIGHT N2 JOIN N17 R545, TURN LEFT N4 JOIN M2 TURN RIGHT VENDEN STREET, TURN RIGHT TURN RIGHT IN PRETORIA TAXI RANK AND RETURN ON THE SAME ROUTE.
12.43	2100DX7100MF10140247 - MKUZE RURAL TO WELKOM FROM APPROVED TAXI RANK IN MKUZE TO WELKOM, TURN LEFT KLEBE ROAD, TURN EAGLE ROAD, TURN RIGHT TO R11, TURN LEFT TO MURRAY STREET R29, BETHAL TRICHARD KINROSS, ALENDRA, DEVON, SPRING N17 TURN LEFT TO N3, TURN LEFT TO N12 CARLTONVILLE, POTCHEFSTROOM TO WELKOM RANK AND RETURN.
12.44	2100DX11008Z10140246 - NDUMO TO JOHANNESBURG TURN LEFT TO P443, TURN RIGHT TO D 1841 MANYISENI STRAIGHT TURN LEFT TO P443, TURN BHAMBANANA, TURN RIGHT P522 TO JOZINI NKONKONI, TURN RIGHT TO N2 PONGOLA, PIET EMELO TURN RIGHT TO R23, TURN RIGHT TO R23, TURN LEFT TO MURRAY STREET, R29 TO BETHAL, TRICHARD, KINROSE DEVON SPRINGS, TURN RIGHT R51, PAUL KRUGER HOOFWEG, TURN LEFT TO VOORTREKKER TO BENONI RANK, TURN LEFT TO R21 TO BOKSBURG TURN RIGHT TO R29, OR N17 TO GERMANY TAXI RANK, TURN TO LEFT PLANTATION STREET M2 TO JOHANNESBURG, TURN LEFT RISSIK AND TURN RIGHT TO DEVILLIERS TO PARK CITY AND RETURN, OR TURN TO JOE SLOVO TURN LEFT TO WOLMARANE TURN LEFT TO HARRISON TURN LEFT TO DEVILLIERS TO PARK CITY AND RETURN.
12.45	22077Z1205GJ10054689 - MKHUZE TO CARLTONVILLE FROM MKUZE TURN LEFT KELBE ROAD TURN RIGHT EAGLE ROAD TO RIGHT TO KINGFISH ROAD TURN RIGHT N2 STRAIGHT TO PONGOLA, PIET RETIEF ERMELO, TURN RIGHT EAGLE ROAD TO RIGHT TO KINGFISHER TURN RIGHT TO R23 TURN LEFT TO R21.
12.46	22077Z1205GJ10054691 - MKUZE TO JOHANNESBURG FROM APPROVED TAXI RANK IN MKUZE TURN LEFT KLEBE ROAD TURN RIGHT EAGLE ROAD TURN RIGHT TO KINGFISHER TURN TO N2 STRAIGHT TO PONGOLA, PIET RETIEF, EMELO TURN RIGHT R23 TURN LEFT R21 TURN RIGHT R11 TURN LEFT MURRAY STREET R29 TO BETHAL, TURN LEFT R29 TRIOCHARD KINROS ALENDRA, AND SPRINGS N17 TURN RIGHT VYFDELAAN R29, TURN RIGHT R51 PAUL KRUGER HOOFWEG TURN, LEFT TO BENONI R29 TURN LEFT TO VOORTREKKER STRAIGHT TO BENONI TAXI RANK TURN, TO PIANTATION STREET M2, TURN LEFT TO RISSIK TURN RIGHT DIVILLERS TO PARK CITY IN JOHANNESBURG OR TURN LEFT JEOXLOVO, TURN LEFT TO WOLMARNE AND TURN LEFT HARRISION TO DEVILLERS TO PARK CITY IN JOHANNESBURG AND RETURN.



transport

Department:
Transport
Province of KwaZulu-Natal

GAZETTE

LGKZNG23-2023-SEP

REGION: ALL

1) Application Number: APP0158989	2) Gazette Number: LGKZNG23-2023-SEP
3) Applicant: AH MASIKA ID NO. 6702195246082 Association: NOT AVAILABLE	4) Applicant Address: 930425 MHLANGENI VILLAGE MPOLWENI WARTBURG 3233
5) Existing Licence Holder: NOT APPLICABLE ID NO. NOT APPLICABLE	6) Existing Licence Holder Address: NOT APPLICABLE
7) Type of application: NEW OPERATING LICENCE	8) Operating Licence Number: NOTAVAILABLE
9) Vehicle Type: MINIBUS	10) 1 X 15 (SEATED) + 0 (STANDING)
11) Region: UMGUNGUNDLOVU	
12.1	<p>KZPRERC2932515 - SCHOLARS AND THEIR PERSONAL EFFECTS: HOUSE NO.93A425 MHLANGENI VILLAGE TO BATHENGI PRIMARY SCHOOL THE VEHICLE STARTS AT HOME HOUSE NO.93A425 MHLANGENI VILLAGE PROCEED STRAIGHT TURN RIGHT TO JOIN UNNAMED ROAD PROCEED STRAIGHT TO HOUSE NO.930420 AND PICK UP LEARNERS PROCEED TO HOUSE NO.930410 AND PICK UP 5 LEARNERS PROCEED STRAIGHT TO HOUSE NO.930408 AND PICK UP 4 LEARNERS PROCEED STRAIGHT AT T-JUNCTION TURN RIGHT TO JOIN UNNAMED ROAD PROCEED STRAIGHT AT HOUSE NO.791980 AND PICK UP 5 LEARNERS PROCEED STRAIGHT TO HOUSE NO.791975 AND PICK UP 4 LEARNERS PROCEED STRAIGHT THE CROSS ROADS TURN RIGHT TO JOIN UNNAMED ROAD PROCEED TO HOUSE NO.671464 AND PICK UP 4 LEARNERS PROCEED STRAIGHT AT THE CROSS ROAD TURN LEFT TO JOIN P375 PROCEED STRAIGHT TILL JOIN D708 PROCEED STRAIGHT AT T-JUNCTION PROCEED THEN TURN RIGHT TO JOIN UNNAMED ROAD PROCEED STRAIGHT TILL I REACH BATHENGI PRIMARY SCHOOL AND DROP OFF ALL LEARNERS. I RETURN HOME PARK THE VEHICLE AND WAIT FOR SCHOOL DEPARTURE AND I USE THE SAME ROUTE TO DROP THEM OFF AT THEIR HOMES.</p>



transport

Department:
Transport
Province of KwaZulu-Natal

GAZETTE

LGKZNG23-2023-SEP

REGION: ALL

1) Application Number: APP0159023	2) Gazette Number: LGKZNG23-2023-SEP
3) Applicant: ATN KWEYAMA ID NO. 6910030421089 Association: CHESTERVILLE WESTVILLE TA	4) Applicant Address: B 130 MBELE RD HAMMARSDALE 3700
5) Existing Licence Holder: HFG KWEYAMA ID NO. 5802026512081	6) Existing Licence Holder Address: P.O.BOX 569 HAMMARSDALE KWAZULUNATAL KWA-ZULU NATAL 3700
7) Type of application: DECEASED TRANSFER AND NEW OPERATING LICENCE	8) Operating Licence Number: LKNKZN0153876
9) Vehicle Type: MINIBUS TAXI	10) 1 X 9-16 (SEATED) + 0 (STANDING)
11) Region: DURBAN CENTRAL	
12.1	<p>21004R21004R00047433 - CHESTERVILLE TO DURBAN</p> <p>FROM CHESTERVILLE TOWNSHIP, CHESTERVILLE EXTENSION 1&2 TO DURBAN (TOMATOHALL TAXI RANK).</p> <p>INWARD ROUTE:</p> <p>FROM CHESTERVILLE, CHESTERVILLE EXTENSION 2, TURN INTO INGWENYA ROAD, INTO DENIS SHEPSTONE ROAD, INTO CHESTERVILLE EXTENSION 1, RETURN ALONG DENIS SHEPSTONE ROAD, TURN RIGHT INTO BOOTH ROAD, LEFT TO BELLAIR ROAD RIGHT INTO UMBILO RIGHT INTO FRANCOIS ROAD, TURN LEFT INTO UMBILO ROAD, TURN RIGHT INTO BEREA ROAD (LEFT INTO WARWICK AVENUE, RIGHT INTO ALICE STREET, RIGHT INTO SOLDIERS' WAY, RIGHT INTO PINE STREET) OR(LEFT INTO WEST STREET, TURN LEFT INTO ALI WAL STREET, TURN LEFT INTO PINE STREET) TURN RIGHT INTO RUSSELL STREET, TURN LEFT INTO LEOPOLD STREET, LEFT INTO MARKET ROAD RIGHT INTO SERVICE ROAD BEHIND THE ENGLISH MARKET, TO TOMATO HALL TAXI RANK AND RETURN AS FOLLOWS.</p> <p>RETURN.</p> <p>FROM WARWICK AVENUE (TOMATO HALL TAXI RANK) TURN LEFT INTO WEST STREET, TURN RIGHT INTO SYDNEY ROAD, TURN RIGHT INTO FRANCOIS ROAD, LEFT INTO BELLAIR ROAD RIGHT INTO BOOTH ROAD, TURN LEFT INTO DENIS SHEPSTONE INTO CHESTERVILLE EXTENSION AND RETURN ALONG DENIS SHEPSTONE ROAD, INTO NGWENYA ROAD, TURN LEFT INTO A ROAD LEADING TO CHESTERVILLE EXTENSION 2 AND PROCEED TO CHESTERVILLE TOWNSHIP.</p> <p>NB: NO PASSENGERS TO BE PICKED ALONG WEST STREET.</p>
12.2	<p>2206KN2A6H1X00047435 - CHESTERVILLE TO INKOSI ALBERT LUTHULI.</p> <p>FROM CHESTERVILLE EXTENSION 1, 2 & 3 TO INKOSI ALBERT LUTHULI (CATO MANOR) HOSPITAL</p> <p>INWARD JOURNEY:</p> <p>FROM CHESTERVILLE EXTENSION 3 INTO CHESTERVILLE TOWNSHIP, INTO CHESTERVILLE EXTENSION 2 INTO NGWENYA ROAD, INTO DENNIS SHEPSTONE ROAD, INTO CHESTERVILLE EXTENSION 1 RETURN ALONG DENNIS SHEPSTONE TURN RIGHT INTO BOOTH ROAD, RIGHT INTO BELLAIR ROAD TAXI RANK ON BELLAIR ROAD OPPOSITE INKOSI ALBERT LUTHULI(CATO MANOR) HOSPITAL.</p> <p>RETURN JOURNEY</p> <p>FROM THE TAXI RANK ON BELLAIR ROAD OPPOSITE INKOSI ALBERT LUTHULI (CATO MANOR) HOSPITAL, RIGHT INTO BELLAIR ROAD, LEFT INTO BOOTH ROAD, LEFT INTO DENNIS SHEPSTONE ROAD INTO CHESTERVILLE EXTENSION RETURN ALONG DENNIS SHEPSTONE ROAD INTO NGWENYA ROAD, LEFT INTO ROAD LEADING TO CHESTERVILLE EXTENSION 2 INTO CHESTERVILLE TOWNSHIP THEN INTO CHESTERVILLE EXTENSION 3 TAXI RANK.</p>
12.3	<p>21004R21004R00047449 - DURBAN TO WESTVILLE PRISON.</p> <p>INWARD JOURNEY: FROM UNIVERSITY AVENUE TAXI RANK INTO WARWICK AVENUE LEFT INTO CANONGATE ROAD INTO THE WESTERN FREEWAY (N3), LEFT INTO AN OFF-RAMP INTO SPINE ROAD RIGHT INTO SPINE ROAD EXTENSION LEADING TO THE WESTVILLE PRISON TAXI RANK.</p> <p>RETURN.</p> <p>FROM WESTVILLE PRISON INTO SPINE ROAD LEFT INTO ON RAMP INTO THE WESTERN FREEWAY (N3)EASTBOUND, INTO OLD DUTCH ROAD, RIGHT INTO MARKET ROAD, RIGHT INTO SERVICE STATION ROAD BEHIND THE ENGLISH MARKET, RIGHT INTO AGAIN INTO SERVICE ROAD INTO UNIVERSITY AVENUE TAXI RANK.</p> <p>CONDITION SPECIFIC TO ROUTE 4</p> <p>IN TERM OF SECTION 25(1)(C) THE PERMITS OF MEMBERS OF CHASTERVILLE WESTVILLE TAXI ASSOCIATION WHO ARE PERMITTED TO OPERATE THE DURBAN PAVILLION/WESTVILLE PRISON ROUTE AS AT20/11/2003 ARE AMENDED AS FOLLOWS:</p> <p>2.1 THE ROUTE TO BE USED IS THAT AS GIVEN AS PER THE RECOMMENDATION OF ETHEKWINI MUNICIPALITY AND</p> <p>2.2 THAT NO PICKING UP OR DROPPING AT THE PAVILLION SHOPPING CENTRE OR ON SPINE ROAD,IS PERMITTED UNTIL SUCH TIME AS THE ASSOCIATION IS AUTHORIZED TO RANK ON THE PAVILLION PROPERTY BY THE OWNER OF THE PAVILLION COMPLEX.</p> <p>2.3 THAT THE ASSOCIATION UTILIZES THE UNIVERSITY AVENUE TAXI RANK.</p> <p>3. THAT THIS DECISION IS REVIEWABLE BY THE BOARD AT THE STAGE WHEN THE ETHEKWINI MUNICIPALITY HAS MADE RECOMMENDATIONS ARE AS REGARDS THE NUMBERS OF VEHICLES NEEDED TO SATIFY THE COMMUTER DEMAND ON THE ROUTE.</p>



transport

Department:
Transport
Province of KwaZulu-Natal

GAZETTE

LGKZNG23-2023-SEP

REGION: ALL

12.4	<p>238SAP2206KS00047450 - GENERAL CONDITIONS:</p> <p>1. ON THE INWARD JOURNEY TO TOMATO HALL TAXI RANK NO PASSENGERS MAY BE PICKED UP IN THE CBD AND ON THE RETURN JOURNEY NO PASSENGERS MAY BE SET DOWN IN THE CBD (TAKE CBD BEING BEREA STREET, ALICE STREET, SOLDIERS WAY, PINE STREET, WEST STREET, ALIWAAL STREET, RUSSEL STREET, LEOPOLD STREET, SYDNEY ROAD, UMBILO ROAD, PRAUCOIS AND LIKE) 2. PICKING UP OF PASSENGERS EN ROUTE IS SUBJECT TO AGREEMENT WITH AFFECTED TAXI ASSOCIATION AS CONTEMPLATED BY SECTION 88(2) (6) OF ACT 22 OF 2000. 3. ON FORWARD JOURNEY NO PASSENGERS MAY BE PICKED UP ALONG WIGGINS ROAD FROM THE CORNER OF WIGGINS AND NEW DUNBAR ROADS (EGGUMENI) UNTIL REACHING BELLAIR ROAD AND ON THE RETURN JOURNEY NO PASSENGERS MAY BE SET DOWN ON THE SAME STRECH OF ROAD. 4. PASSENGERS MAY ONLY BE PICKED OR SET DOWN AT DESIGNATED TAXI STOPS OR TAXI RANK AND BUS RANK OR BUS STOPS MAY NOT BE USED. 5. ENTRY OR RANKING ON PRIVATE PROPERTY IS NOT PERMITTED WITHOUT WRITTEN PERMISSION OF THE LANDLORD, A COPY OF WHICH MUST BE SUPPLIED TO THE BOARD. 6. WITHOUT HAVING ENTERED INTO AN AGREEMENT WITH OTHER OPERATORS ON A COMMON ROUTE, AS CONTEMPLATED BY SECTION 88(2) (B) OF ACT 22 OF 2000, THE PICKING UP OR SETTING DOWN OF PASSENGERS ON SUCH ROUTE IS NOT PERMITTED. A COPY OF SUCH AGREEMENT MUST BE SUPPLIED TO THE BOARD. 7. AT RANKS, WHETHER ON STREET OR OFF STREET, ONLY THE TAXIS THAT CAN BE ACCOMMODATED IN THE DEMARCATED AREA MAY OCCUPY THE RANK, EXCESS VEHICLES MUST HOLD ELSEWHERE AT DESIGNATED HOLDING AREAS. 8. RANK PERMITS OR LETTERS OF AUTHORITY MUST BE PRODUCED IN RESPECT OF ALL RANKS IN MUNICIPAL AREAS, IN PARTICULAR MAJOR TOWNS AND CITIES AND IN PARTICULAR INTER-PROVINCIAL DESTINATIONS. 9. THE ALLOCATION OF ANY ROUTE OR PORTION OF A ROUTE IS SUBJECT TO THE CONDITION THAT IT HAS BEEN APPROVED AND ALLOCATED IN GOOD FAITH AND THAT SUCH ROUTE WILL BE INVALID SHOULD IT TRANSPIRE THAT THE ROUTE OR PORTION THERE OF WILL, OR HAS CAUSED CONFLICT DUE TO IT HAVING BEEN APPROVED BASED ON INCORRECT OR FALSE INFORMATION SUPPLIED TO THE BOARD OR AS A RESULT OF AN ERROR. IN SUCH INSTANCE THE OPERATING LICENCE MUST BE RETURNED TO THE BOARD FOR CORRECTION. 10. THE VEHICLE MUST BE COVERED BY MOTOR VEHICLE INSURANCE AS WELL AS PERSONAL LIABILITY INSURANCE</p>
12.5	<p>21004R2206LS00047453 - CHESTERVILLE TO INKOSI ALBERT LUTHULI HOSPITAL</p> <p>3 B: FROM CHESTERVILLE EXTENSION 1, 2 & 3 TO INKOSI ALBERT LUTHULI (CATO MANOR) HOSPITAL.</p> <p>INWARD JOURNEY: FROM CHESTERVILLE EXTENSION 3 INTO CHESTERVILLE TOWNSHIP, INTO CHESTERVILLE EXTENSION 2 INTO NGWENYA ROAD, INTO DENNIS SHEPSTONE ROAD, INTO CHESTERVILLE EXTENSION 1, RETURN ALONG DENNIS SHEPSTONE, TURN RIGHT INTO BOOTH ROAD, RIGHT INTO BELLAIR ROAD TAXI RANK ON BELLAIR ROAD OPPOSITE INKOSI ALBERT LUTHULI (CATO MANOR) HOSPITAL.</p> <p>RETURN. FROM THE TAXI RANK ON BELLAIR ROAD OPPOSITE INKOSI ALBERT LUTHULI (CATO MANOR) HOSPITAL, RIGHT INTO BELLAIR ROAD, LEFT INTO BOOTH ROAD, LEFT INTO DENNIS SHEPSTONE ROAD INTO CHESTERVILLE EXTENSION RETURN ALONG DENNIS SHEPSTONE ROAD INTO NGWENYA ROAD, LEFT INTO ROAD LEADING TO CHESTERVILLE EXTENSION 2 INTO CHESTERVILLE TOWNSHIP THEN INTO CHESTERVILLE EXTENSION 3 TAXI RANK.</p>
12.6	<p>2206P92206P900047454 - CHESTERVILLE TO DURBAN</p> <p>INWARD JOURNEY FROM CHESTERVILLE EXTENSION 3 TO CHESTERVILLE TOWNSHIP ALONG MAHLATHI ROAD INTO NETLLETON ROAD, INTO WIGGINS ROAD, TURN RIGHT INTO WIGGINS ROAD, LEFT INTO BELLAIR ROAD, INTO JAN SMUTS HIGHWAY, TURN LEFT INTO BRICKFIELD ROAD, TURN LEFT INTO N3 TURN LEFT INTO BEREA ROAD NORTH, PROCEED TO OLD DUTCH ROAD, INTO ALICE STREET (RIGHT INTO MARKET ROAD OR RIGHT INTO A SERVICE ROAD BEHIND ENGLISH MARKET) INTO TOMATO HALL TAXI RANK AND RETURN AS FOLLOWS: FROM TOMATO HALL TAXI RANK INTO WARWICK AVENUE, TURN LEFT INTO CANONGATE ROAD, PROCEED THE WESTERN FREEWAY (N3), WESTBOUND, TURN LEFT INTO BRICKFIELD ROAD OFF-RAMP, TURN LEFT INTO BRICKFIELD, TURN RIGHT INTO JAN SMUTS HIGHWAY, TURN LEFT INTO BELLAIR ROAD, TURN RIGHT INTO WIGGINS ROAD, INTO MAHLATHI ROAD AND PROCEED ALONG MAHLATHI TO CHESTERVILLE TOWNSHIP AND TO CHESTERVILLE EXTENSION 3 TAXI RANK.</p>
12.7	<p>2206LS2206P900047456 - CHESTERVILLE TO DURBAN</p> <p>ROUTE 1B FROM CHESTERVILLE EXTENSION 2, TURN INTO NGWENYA ROAD, INTO DENIS SHEPSTONE ROAD, INTO CHESTERVILLE EXTENSION 1, RETURN ALONG DENNIS SHEPSTONE ROAD, TURN RIGHT INTO BOOTH ROAD, LEFT INTO BELLAIR ROAD RIGHT INTO UMBILO ROAD RIGHT INTO FRANCOIS ROAD, TURN LEFT INTO UMBILO ROAD, TURN RIGHT INTO BEREA ROAD (LEFT INTO WARWICK AVENUE RIGHT INTO ALICE STREET, RIGHT INTO SOLDIER WAY, RIGHT INTO PINE STREET. OR (LEFT INTO WEST STREET, TURN LEFT INTO ALIWAAL STREET, TURN LEFT INTO PINE STREET), TURN RIGHT INTO RUSSELL STREET, TURN LEFT INTO LEOPOLD, LEFT INTO MARKET ROAD, RIGHT INTO SERVICE ROAD BEHIND THE ENGLISH MARKET TO TOMATO HALL TAXI AND RETURN.</p> <p>FROM WARWICK AVENUE (TOMATO HALL TAXI RANK) TURN LEFT INTO WEST STREET, TURN RIGHT INTO SYDNEY ROAD, TURN RIGHT INTO FRANCOIS ROAD, LEFT INTO BELLAIR ROAD, RIGHT INTO BOOTH ROAD, TURN LEFT INTO DENNIS SHEPSTONE, INTO CHESTERVILLE EXTENSION AND RETURN ALONG DENNIS SHEPSTONE, INTO NGWENYA ROAD, TURN LEFT INTO A ROAD LEADING TO CHESTERVILLE EXTENSION 2 AND PROCEED TO CHESTERVILLE TOWNSHIP.</p> <p>NB: NO PASSENGERS TO BE PICKED ALONG WEST STREET</p>
12.8	<p>2206LS2206P900161070 - DURBAN TO DURBAN WESTVILLE UNIVERSITY</p> <p>INWARD JOURNEY: FROM WILLS ROAD TAXI RANK, TURN LEFT INTO WARWICK AVENUE, TURN LEFT INTO CANONGATE ROAD, PROCEED INTO N3 WESTBOUND HIGHWAY, TURN LEFT INTO JAN SMUTS HIGHWAY OFF RAMP, TURN RIGHT INTO JAN SMUTS HIGHWAY TURN LEFT INTO FORTY FIFTH ROAD VIA ETHEMBENI RESIDENTIAL AREA, RETURN ALONG FORTY FIFTH ROAD, TURN LEFT INTO JAN SMUTS HIGHWAY, TURN LEFT INTO LEFT INTO UNIVERSITY ROAD OFF RAMP, TURN RIGHT INTO UNIVERSITY ROAD AND PROCEED TO THE UNIVERSITY OF DURBAN WESTVILLE CAMPUS. FROM DURBAN WESTVILLE UNIVERSITY CAMPUS TO DURBAN:</p> <p>OUTWARD JOURNEY: FROM UNIVERSITY OF DURBAN WESTVILLE CAMPUS ALONG UNIVERSITY ROAD, TURN LEFT AND ON RAMP INTO JAN SMUTS HIGHWAY, TURN RIGHT INTO FORTY FIFTH ROAD VIA ETHEMBENI RESIDENTIAL AREA AND RETURN ALONG FORTY FIFTH ROAD, TURN RIGHT INTO JAN SMUTS HIGHWAY, TURN LEFT INTO N3 HIGHWAY ON RAMP, JOIN N3 EASTBOUND HIGHWAY, OLD DUTCH ROAD, INTO ALICE STREET, TURN RIGHT INTO SOLDIERS WAY INTO GARDINER STREET, TURN LEFT INTO COMMERCIAL ROAD, TURN RIGHT INTO WALNUT ROAD, TURN RIGHT INTO PINE STREET VIA PINE STREET TAXI RANK, PROCEED ALONG PINE STREET TURN RIGHT INTO RUSSELL STREET, TURN LEFT INTO LEOPOLD STREET, TURN RIGHT INTO THE FEEDER ROAD LEADING TO WARWICK AVENUE (TOMATO HALL TAXI RANK).</p>



transport

Department:
Transport
Province of KwaZulu-Natal

GAZETTE

LGKZNG23-2023-SEP

REGION: ALL

1) Application Number: APP0159028	2) Gazette Number: LGKZNG23-2023-SEP
3) Applicant: ATN KWEYAMA ID NO. 6910030421089 Association: CHESTERVILLE WESTVILLE TA	4) Applicant Address: B 130 MBELE RD MPUMALANGA HAMMARSDALE 3700
5) Existing Licence Holder: HFG KWEYAMA ID NO. 5802026512081	6) Existing Licence Holder Address: P.O.BOX 569 HAMMARSDALE KWAZULUNATAL KWA-ZULU NATAL 3700
7) Type of application: DECEASED TRANSFER AND NEW OPERATING LICENCE	8) Operating Licence Number: LKNKZN0153877
9) Vehicle Type: MINIBUS TAXI	10) 1 X 9-16 (SEATED) + 0 (STANDING)
11) Region: DURBAN CENTRAL	
12.1	<p>21004R21004R00047433 - CHESTERVILLE TO DURBAN</p> <p>FROM CHESTERVILLE TOWNSHIP, CHESTERVILLE EXTENSION 1&2 TO DURBAN (TOMATOHALL TAXI RANK).</p> <p>INWARD ROUTE:</p> <p>FROM CHESTERVILLE, CHESTERVILLE EXTENSION 2, TURN INTO INGWENYA ROAD, INTO DENIS SHEPSTONE ROAD, INTO CHESTERVILLE EXTENSION 1, RETURN ALONG DENIS SHEPSTONE ROAD, TURN RIGHT INTO BOOTH ROAD, LEFT TO BELLAIR ROAD RIGHT INTO UMBILO RIGHT INTO FRANCOIS ROAD, TURN LEFT INTO UMBILO ROAD, TURN RIGHT INTO BEREA ROAD (LEFT INTO WARWICK AVENUE, RIGHT INTO ALICE STREET, RIGHT INTO SOLDIERS' WAY, RIGHT INTO PINE STREET) OR(LEFT INTO WEST STREET, TURN LEFT INTO ALIWAAL STREET, TURN LEFT INTO PINE STREET) TURN RIGHT INTO RUSSELL STREET, TURN LEFT INTO LEOPOLD STREET, LEFT INTO MARKET ROAD RIGHT INTO SERVICE ROAD BEHIND THE ENGLISH MARKET, TO TOMATO HALL TAXI RANK AND RETURN AS FOLLOWS.</p> <p>RETURN.</p> <p>FROM WARWICK AVENUE (TOMATO HALL TAXI RANK) TURN LEFT INTO WEST STREET, TURN RIGHT INTO SYDNEY ROAD, TURN RIGHT INTO FRANCOIS ROAD, LEFT INTO BELLAIR ROAD RIGHT INTO BOOTH ROAD, TURN LEFT INTO DENIS SHEPSTONE INTO CHESTERVILLE EXTENSION AND RETURN ALONG DENIS SHEPSTONE ROAD, INTO NGWENYA ROAD, TURN LEFT INTO A ROAD LEADING TO CHESTERVILLE EXTENSION 2 AND PROCEED TO CHESTERVILLE TOWNSHIP.</p> <p>NB: NO PASSENGERS TO BE PICKED ALONG WEST STREET.</p>
12.2	<p>2206KN2A6H1X00047435 - CHESTERVILLE TO INKOSI ALBERT LUTHULI.</p> <p>FROM CHESTERVILLE EXTENSION 1, 2 & 3 TO INKOSI ALBERT LUTHULI (CATO MANOR) HOSPITAL</p> <p>INWARD JOURNEY:</p> <p>FROM CHESTERVILLE EXTENSION 3 INTO CHESTERVILLE TOWNSHIP, INTO CHESTERVILLE EXTENSION 2 INTO NGWENYA ROAD, INTO DENNIS SHEPSTONE ROAD, INTO CHESTERVILLE EXTENSION 1 RETURN ALONG DENNIS SHEPSTONE TURN RIGHT INTO BOOTH ROAD, RIGHT INTO BELLAIR ROAD TAXI RANK ON BELLAIR ROAD OPPOSITE INKOSI ALBERT LUTHULI(CATO MANOR) HOSPITAL.</p> <p>RETURN JOURNEY</p> <p>FROM THE TAXI RANK ON BELLAIR ROAD OPPOSITE INKOSI ALBERT LUTHULI (CATO MANOR) HOSPITAL, RIGHT INTO BELLAIR ROAD, LEFT INTO BOOTH ROAD, LEFT INTO DENNIS SHEPSTONE ROAD INTO CHESTERVILLE EXTENSION RETURN ALONG DENNIS SHEPSTONE ROAD INTO NGWENYA ROAD, LEFT INTO ROAD LEADING TO CHESTERVILLE EXTENSION 2 INTO CHESTERVILLE TOWNSHIP THEN INTO CHESTERVILLE EXTENSION 3 TAXI RANK.</p>
12.3	<p>21004R21004R00047449 - DURBAN TO WESTVILLE PRISON.</p> <p>INWARD JOURNEY: FROM UNIVERSITY AVENUE TAXI RANK INTO WARWICK AVENUE LEFT INTO CANONGATE ROAD INTO THE WESTERN FREEWAY (N3), LEFT INTO AN OFF-RAMP INTO SPINE ROAD RIGHT INTO SPINE ROAD EXTENSION LEADING TO THE WESTVILLE PRISON TAXI RANK.</p> <p>RETURN.</p> <p>FROM WESTVILLE PRISON INTO SPINE ROAD LEFT INTO ON RAMP INTO THE WESTERN FREEWAY (N3)EASTBOUND, INTO OLD DUTCH ROAD, RIGHT INTO MARKET ROAD, RIGHT INTO SERVICE STATION ROAD BEHIND THE ENGLISH MARKET, RIGHT INTO AGAIN INTO SERVICE ROAD INTO UNIVERSITY AVENUE TAXI RANK.</p> <p>CONDITION SPECIFIC TO ROUTE 4</p> <p>IN TERM OF SECTION 25(1)(C) THE PERMITS OF MEMBERS OF CHASTERVILLE WESTVILLE TAXI ASSOCIATION WHO ARE PERMITTED TO OPERATE THE DURBAN PAVILLION/WESTVILLE PRISON ROUTE AS AT20/11/2003 ARE AMENDED AS FOLLOWS:</p> <p>2.1 THE ROUTE TO BE USED IS THAT AS GIVEN AS PER THE RECOMMENDATION OF ETHEKWINI MUNICIPALITY AND</p> <p>2.2 THAT NO PICKING UP OR DROPPING AT THE PAVILLION SHOPPING CENTRE OR ON SPINE ROAD,IS PERMITTED UNTIL SUCH TIME AS THE ASSOCIATION IS AUTHORIZED TO RANK ON THE PAVILLION PROPERTY BY THE OWNER OF THE PAVILLION COMPLEX.</p> <p>2.3 THAT THE ASSOCIATION UTILIZES THE UNIVERSITY AVENUE TAXI RANK.</p> <p>3. THAT THIS DECISION IS REVIEWABLE BY THE BOARD AT THE STAGE WHEN THE ETHEKWINI MUNICIPALITY HAS MADE RECOMMENDATIONS ARE AS REGARDS THE NUMBERS OF VEHICLES NEEDED TO SATIFY THE COMMUTER DEMAND ON THE ROUTE.</p>



transport

Department:
Transport
Province of KwaZulu-Natal

GAZETTE

LGKZNG23-2023-SEP

REGION: ALL

12.4	<p>238SAP2206KS00047450 - GENERAL CONDITIONS:</p> <p>1. ON THE INWARD JOURNEY TO TOMATO HALL TAXI RANK NO PASSENGERS MAY BE PICKED UP IN THE CBD AND ON THE RETURN JOURNEY NO PASSENGERS MAY BE SET DOWN IN THE CBD (TAKE CBD BEING BEREA STREET, ALICE STREET, SOLDIERS WAY, PINE STREET, WEST STREET, ALIWAAL STREET, RUSSEL STREET, LEOPOLD STREET, SYDNEY ROAD, UMBILO ROAD, PRAUCOIS AND LIKE) 2. PICKING UP OF PASSENGERS EN ROUTE IS SUBJECT TO AGREEMENT WITH AFFECTED TAXI ASSOCIATION AS CONTEMPLATED BY SECTION 88(2) (6) OF ACT 22 OF 2000. 3. ON FORWARD JOURNEY NO PASSENGERS MAY BE PICKED UP ALONG WIGGINS ROAD FROM THE CORNER OF WIGGINS AND NEW DUNBAR ROADS (EGGUMENI) UNTIL REACHING BELLAIR ROAD AND ON THE RETURN JOURNEY NO PASSENGERS MAY BE SET DOWN ON THE SAME STRECH OF ROAD. 4. PASSENGERS MAY ONLY BE PICKED OR SET DOWN AT DESIGNATED TAXI STOPS OR TAXI RANK AND BUS RANK OR BUS STOPS MAY NOT BE USED. 5. ENTRY OR RANKING ON PRIVATE PROPERTY IS NOT PERMITTED WITHOUT WRITTEN PERMISSION OF THE LANDLORD, A COPY OF WHICH MUST BE SUPPLIED TO THE BOARD. 6. WITHOUT HAVING ENTERED INTO AN AGREEMENT WITH OTHER OPERATORS ON A COMMON ROUTE, AS CONTEMPLATED BY SECTION 88(2) (B) OF ACT 22 OF 2000, THE PICKING UP OR SETTING DOWN OF PASSENGERS ON SUCH ROUTE IS NOT PERMITTED. A COPY OF SUCH AGREEMENT MUST BE SUPPLIED TO THE BOARD. 7. AT RANKS, WHETHER ON STREET OR OFF STREET, ONLY THE TAXIS THAT CAN BE ACCOMMODATED IN THE DEMARCATED AREA MAY OCCUPY THE RANK, EXCESS VEHICLES MUST HOLD ELSEWHERE AT DESIGNATED HOLDING AREAS. 8. RANK PERMITS OR LETTERS OF AUTHORITY MUST BE PRODUCED IN RESPECT OF ALL RANKS IN MUNICIPAL AREAS, IN PARTICULAR MAJOR TOWNS AND CITIES AND IN PARTICULAR INTER-PROVINCIAL DESTINATIONS. 9. THE ALLOCATION OF ANY ROUTE OR PORTION OF A ROUTE IS SUBJECT TO THE CONDITION THAT IT HAS BEEN APPROVED AND ALLOCATED IN GOOD FAITH AND THAT SUCH ROUTE WILL BE INVALID SHOULD IT TRANSPIRE THAT THE ROUTE OR PORTION THERE OF WILL, OR HAS CAUSED CONFLICT DUE TO IT HAVING BEEN APPROVED BASED ON INCORRECT OR FALSE INFORMATION SUPPLIED TO THE BOARD OR AS A RESULT OF AN ERROR. IN SUCH INSTANCE THE OPERATING LICENCE MUST BE RETURNED TO THE BOARD FOR CORRECTION. 10. THE VEHICLE MUST BE COVERED BY MOTOR VEHICLE INSURANCE AS WELL AS PERSONAL LIABILITY INSURANCE</p>
12.5	<p>21004R2206LS00047453 - CHESTERVILLE TO INKOSI ALBERT LUTHULI HOSPITAL</p> <p>3 B: FROM CHESTERVILLE EXTENSION 1, 2 & 3 TO INKOSI ALBERT LUTHULI (CATO MANOR) HOSPITAL.</p> <p>INWARD JOURNEY: FROM CHESTERVILLE EXTENSION 3 INTO CHESTERVILLE TOWNSHIP, INTO CHESTERVILLE EXTENSION 2 INTO NGWENYA ROAD, INTO DENNIS SHEPSTONE ROAD, INTO CHESTERVILLE EXTENSION 1, RETURN ALONG DENNIS SHEPSTONE, TURN RIGHT INTO BOOTH ROAD, RIGHT INTO BELLAIR ROAD TAXI RANK ON BELLAIR ROAD OPPOSITE INKOSI ALBERT LUTHULI (CATO MANOR) HOSPITAL.</p> <p>RETURN. FROM THE TAXI RANK ON BELLAIR ROAD OPPOSITE INKOSI ALBERT LUTHULI (CATO MANOR) HOSPITAL, RIGHT INTO BELLAIR ROAD, LEFT INTO BOOTH ROAD, LEFT INTO DENNIS SHEPSTONE ROAD INTO CHESTERVILLE EXTENSION RETURN ALONG DENNIS SHEPSTONE ROAD INTO NGWENYA ROAD, LEFT INTO ROAD LEADING TO CHESTERVILLE EXTENSION 2 INTO CHESTERVILLE TOWNSHIP THEN INTO CHESTERVILLE EXTENSION 3 TAXI RANK.</p>
12.6	<p>2206P92206P900047454 - CHESTERVILLE TO DURBAN</p> <p>INWARD JOURNEY FROM CHESTERVILLE EXTENSION 3 TO CHESTERVILLE TOWNSHIP ALONG MAHLATHI ROAD INTO NETLLETON ROAD, INTO WIGGINS ROAD, TURN RIGHT INTO WIGGINS ROAD, LEFT INTO BELLAIR ROAD, INTO JAN SMUTS HIGHWAY, TURN LEFT INTO BRICKFIELD ROAD, TURN LEFT INTO N3 TURN LEFT INTO BEREA ROAD NORTH, PROCEED TO OLD DUTCH ROAD, INTO ALICE STREET (RIGHT INTO MARKET ROAD OR RIGHT INTO A SERVICE ROAD BEHIND ENGLISH MARKET) INTO TOMATO HALL TAXI RANK AND RETURN AS FOLLOWS: FROM TOMATO HALL TAXI RANK INTO WARWICK AVENUE, TURN LEFT INTO CANONGATE ROAD, PROCEED THE WESTERN FREEWAY (N3), WESTBOUND, TURN LEFT INTO BRICKFIELD ROAD OFF-RAMP, TURN LEFT INTO BRICKFIELD, TURN RIGHT INTO JAN SMUTS HIGHWAY, TURN LEFT INTO BELLAIR ROAD, TURN RIGHT INTO WIGGINS ROAD, INTO MAHLATHI ROAD AND PROCEED ALONG MAHLATHI TO CHESTERVILLE TOWNSHIP AND TO CHESTERVILLE EXTENSION 3 TAXI RANK.</p>
12.7	<p>2206LS2206P900047456 - CHESTERVILLE TO DURBAN</p> <p>ROUTE 1B FROM CHESTERVILLE EXTENSION 2, TURN INTO NGWENYA ROAD, INTO DENIS SHEPSTONE ROAD, INTO CHESTERVILLE EXTENSION 1, RETURN ALONG DENNIS SHEPSTONE ROAD, TURN RIGHT INTO BOOTH ROAD, LEFT INTO BELLAIR ROAD RIGHT INTO UMBILO ROAD RIGHT INTO FRANCOIS ROAD, TURN LEFT INTO UMBILO ROAD, TURN RIGHT INTO BEREA ROAD (LEFT INTO WARWICK AVENUE RIGHT INTO ALICE STREET, RIGHT INTO SOLDIER WAY, RIGHT INTO PINE STREET. OR (LEFT INTO WEST STREET, TURN LEFT INTO ALIWAAL STREET, TURN LEFT INTO PINE STREET), TURN RIGHT INTO RUSSELL STREET, TURN LEFT INTO LEOPOLD, LEFT INTO MARKET ROAD, RIGHT INTO SERVICE ROAD BEHIND THE ENGLISH MARKET TO TOMATO HALL TAXI AND RETURN.</p> <p>FROM WARWICK AVENUE (TOMATO HALL TAXI RANK) TURN LEFT INTO WEST STREET, TURN RIGHT INTO SYDNEY ROAD, TURN RIGHT INTO FRANCOIS ROAD, LEFT INTO BELLAIR ROAD, RIGHT INTO BOOTH ROAD, TURN LEFT INTO DENNIS SHEPSTONE, INTO CHESTERVILLE EXTENSION AND RETURN ALONG DENNIS SHEPSTONE, INTO NGWENYA ROAD, TURN LEFT INTO A ROAD LEADING TO CHESTERVILLE EXTENSION 2 AND PROCEED TO CHESTERVILLE TOWNSHIP.</p> <p>NB: NO PASSENGERS TO BE PICKED ALONG WEST STREET</p>
12.8	<p>2206LS2206P900161070 - DURBAN TO DURBAN WESTVILLE UNIVERSITY</p> <p>INWARD JOURNEY: FROM WILLS ROAD TAXI RANK, TURN LEFT INTO WARWICK AVENUE, TURN LEFT INTO CANONGATE ROAD, PROCEED INTO N3 WESTBOUND HIGHWAY, TURN LEFT INTO JAN SMUTS HIGHWAY OFF RAMP, TURN RIGHT INTO JAN SMUTS HIGHWAY TURN LEFT INTO FORTY FIFTH ROAD VIA ETHEMBENI RESIDENTIAL AREA, RETURN ALONG FORTY FIFTH ROAD, TURN LEFT INTO JAN SMUTS HIGHWAY, TURN LEFT INTO LEFT INTO UNIVERSITY ROAD OFF RAMP, TURN RIGHT INTO UNIVERSITY ROAD AND PROCEED TO THE UNIVERSITY OF DURBAN WESTVILLE CAMPUS. FROM DURBAN WESTVILLE UNIVERSITY CAMPUS TO DURBAN:</p> <p>OUTWARD JOURNEY: FROM UNIVERSITY OF DURBAN WESTVILLE CAMPUS ALONG UNIVERSITY ROAD, TURN LEFT AND ON RAMP INTO JAN SMUTS HIGHWAY, TURN RIGHT INTO FORTY FIFTH ROAD VIA ETHEMBENI RESIDENTIAL AREA AND RETURN ALONG FORTY FIFTH ROAD, TURN RIGHT INTO JAN SMUTS HIGHWAY, TURN LEFT INTO N3 HIGHWAY ON RAMP, JOIN N3 EASTBOUND HIGHWAY, OLD DUTCH ROAD, INTO ALICE STREET, TURN RIGHT INTO SOLDIERS WAY INTO GARDINER STREET, TURN LEFT INTO COMMERCIAL ROAD, TURN RIGHT INTO WALNUT ROAD, TURN RIGHT INTO PINE STREET VIA PINE STREET TAXI RANK, PROCEED ALONG PINE STREET TURN RIGHT INTO RUSSELL STREET, TURN LEFT INTO LEOPOLD STREET, TURN RIGHT INTO THE FEEDER ROAD LEADING TO WARWICK AVENUE (TOMATO HALL TAXI RANK).</p>



transport

Department:
Transport
Province of KwaZulu-Natal

GAZETTE

LGKZNG23-2023-SEP

REGION: ALL

1) Application Number: APP0159032	2) Gazette Number: LGKZNG23-2023-SEP
3) Applicant: ATN KWEYAMA ID NO. 6910030421089 Association: CHESTERVILLE WESTVILLE TA	4) Applicant Address: B 130 MBELE RD MPUMALANGA T/SHIP HAMMARADALE 3700
5) Existing Licence Holder: HFG KWEYAMA ID NO. 5802026512081	6) Existing Licence Holder Address: P.O.BOX 569 HAMMARSDALE KWAZULUNATAL KWA-ZULU NATAL 3700
7) Type of application: DECEASED TRANSFER AND NEW OPERATING LICENCE	8) Operating Licence Number: LKNKZN0153872
9) Vehicle Type: MINIBUS TAXI	10) 1 X 9-16 (SEATED) + 0 (STANDING)
11) Region: DURBAN CENTRAL	
12.1	<p>21004R21004R00047433 - CHESTERVILLE TO DURBAN</p> <p>FROM CHESTERVILLE TOWNSHIP, CHESTERVILLE EXTENSION 1&2 TO DURBAN (TOMATOHALL TAXI RANK).</p> <p>INWARD ROUTE:</p> <p>FROM CHESTERVILLE, CHESTERVILLE EXTENSION 2, TURN INTO INGWENYA ROAD, INTO DENIS SHEPSTONE ROAD, INTO CHESTERVILLE EXTENSION 1, RETURN ALONG DENI SHEPTONE ROAD, TURN RIGHT INTO BOOTH ROAD, LEFT TO BELLAIR ROAD RIGHT INTO UMBILO RIGHT INTO FRANCOIS ROAD, TURN LEFT INTO UMBILO ROAD, TURN RIGHT INTO BEREA ROAD (LEFT INTO WARWICK AVENUE, RIGHT INTO ALICE STREET, RIGHT INTO SOLDIERS' WAY, RIGHT INTO PINE STREET) OR(LEFT INTO WEST STREET, TURN LEFT INTO ALI WAL STREET, TURN LEFT INTO PINE STREET) TURN RIGHT INTO RUSSELL STREET, TURN LEFT INTO LEOPOLD STREET, LEFT INTO MARKET ROAD RIGHT INTO SERVICE ROAD BEHIND THE ENGLISH MARKET, TO TOMATO HALL TAXI RANK AND RETURN AS FOLLOWS.</p> <p>RETURN.</p> <p>FROM WARWICK AVENUE (TOMATO HALL TAXI RANK) TURN LEFT INTO WEST STREET, TURN RIGHT INTO SYDNEY ROAD, TURN RIGHT INTO FRANCOIS ROAD, LEFT INTO BELLAIR ROAD RIGHT INTO BOOTH ROAD, TURN LEFT INTO DENIS SHEPSTONE INTO CHESTERVILLE EXTENSION AND RETURN ALONG DENIS SHEPSTONE ROAD, INTO NGWENYA ROAD, TURN LEFT INTO A ROAD LEADING TO CHESTERVILLE EXTENSION 2 AND PROCEED TO CHESTERVILLE TOWNSHIP.</p> <p>NB: NO PASSENGERS TO BE PICKED ALONG WEST STREET.</p>
12.2	<p>2206KN2A6H1X00047435 - CHESTERVILLE TO INKOSI ALBERT LUTHULI.</p> <p>FROM CHESTERVILLE EXTENSION 1, 2 & 3 TO INKOSI ALBERT LUTHULI (CATO MANOR) HOSPITAL</p> <p>INWARD JOURNEY:</p> <p>FROM CHESTERVILLE EXTENSION 3 INTO CHESTERVILLE TOWNSHIP, INTO CHESTERVILLE EXTENSION 2 INTO NGWENYA ROAD, INTO DENNIS SHEPSTONE ROAD, INTO CHESTERVILLE EXTENSION 1 RETURN ALONG DENNIS SHEPSTONE TURN RIGHT INTO BOOTH ROAD, RIGHT INTO BELLAIR ROAD TAXI RANK ON BELLAIR ROAD OPPOSITE INKOSI ALBERT LUTHULI(CATO MANOR) HOSPITAL.</p> <p>RETURN JOURNEY</p> <p>FROM THE TAXI RANK ON BELLAIR ROAD OPPOSITE INKOSI ALBERT LUTHULI (CATO MANOR) HOSPITAL, RIGHT INTO BELLAIR ROAD, LEFT INTO BOOTH ROAD, LEFT INTO DENNIS SHEPSTONE ROAD INTO CHESTERVILLE EXTENSION RETURN ALONG DENNIS SHEPSTONE ROAD INTO NGWENYA ROAD, LEFT INTO ROAD LEADING TO CHESTERVILLE EXTENSION 2 INTO CHESTERVILLE TOWNSHIP THEN INTO CHESTERVILLE EXTENSION 3 TAXI RANK.</p>
12.3	<p>21004R21004R00047449 - DURBAN TO WESTVILLE PRISON.</p> <p>INWARD JOURNEY: FROM UNIVERSITY AVENUE TAXI RANK INTO WARWICK AVENUE LEFT INTO CANONGATE ROAD INTO THE WESTERN FREEWAY (N3), LEFT INTO AN OFF-RAMP INTO SPINE ROAD RIGHT INTO SPINE ROAD EXTENSION LEADING TO THE WESTVILLE PRISON TAXI RANK.</p> <p>RETURN.</p> <p>FROM WESTVILLE PRISON INTO SPINE ROAD LEFT INTO ON RAMP INTO THE WESTERN FREEWAY (N3)EASTBOUND, INTO OLD DUTCH ROAD, RIGHT INTO MARKET ROAD, RIGHT INTO SERVICE STATION ROAD BEHIND THE ENGLISH MARKET, RIGHT INTO AGAIN INTO SERVICE ROAD INTO UNIVERSITY AVENUE TAXI RANK.</p> <p>CONDITION SPECIFIC TO ROUTE 4</p> <p>IN TERM OF SECTION 25(1)(C) THE PERMITS OF MEMBERS OF CHASTERVILLE WESTVILLE TAXI ASSOCIATION WHO ARE PERMITTED TO OPERATE THE DURBAN PAVILLION/WESTVILLE PRISON ROUTE AS AT20/11/2003 ARE AMENDED AS FOLLOWS:</p> <p>2.1 THE ROUTE TO BE USED IS THAT AS GIVEN AS PER THE RECOMMENDATION OF ETHEKWINI MUNICIPALITY AND</p> <p>2.2 THAT NO PICKING UP OR DROPPING AT THE PAVILLION SHOPPING CENTRE OR ON SPINE ROAD.IS PERMITTED UNTIL SUCH TIME AS THE ASSOCIATION IS AUTHORIZED TO RANK ON THE PAVILLION PROPERTY BY THE OWNER OF THE PAVILION COMPLEX.</p> <p>2.3 THAT THE ASSOCIATION UTILIZES THE UNIVERSITY AVENUE TAXI RANK.</p> <p>3. THAT THIS DECISION IS REVIEWABLE BY THE BOARD AT THE STAGE WHEN THE ETHEKWINI MUNICIPALITY HAS MADE RECOMMENDATIONS ARE AS REGARDS THE NUMBERS OF VEHICLES NEEDED TO SATIFY THE COMMUTER DEMAND ON THE ROUTE.</p>



transport

Department:
Transport
Province of KwaZulu-Natal

GAZETTE

LGKZNG23-2023-SEP

REGION: ALL

12.4	<p>238SAP2206KS00047450 - GENERAL CONDITIONS:</p> <p>1. ON THE INWARD JOURNEY TO TOMATO HALL TAXI RANK NO PASSENGERS MAY BE PICKED UP IN THE CBD AND ON THE RETURN JOURNEY NO PASSENGERS MAY BE SET DOWN IN THE CBD (TAKE CBD BEING BEREA STREET, ALICE STREET, SOLDIERS WAY, PINE STREET, WEST STREET, ALIWAAL STREET, RUSSEL STREET, LEOPOLD STREET, SYDNEY ROAD, UMBILO ROAD, PRAUCOIS AND LIKE) 2. PICKING UP OF PASSENGERS EN ROUTE IS SUBJECT TO AGREEMENT WITH AFFECTED TAXI ASSOCIATION AS CONTEMPLATED BY SECTION 88(2) (6) OF ACT 22 OF 2000. 3. ON FORWARD JOURNEY NO PASSENGERS MAY BE PICKED UP ALONG WIGGINS ROAD FROM THE CORNER OF WIGGINS AND NEW DUNBAR ROADS (EGGUMENI) UNTIL REACHING BELLAIR ROAD AND ON THE RETURN JOURNEY NO PASSENGERS MAY BE SET DOWN ON THE SAME STRECH OF ROAD. 4. PASSENGERS MAY ONLY BE PICKED OR SET DOWN AT DESIGNATED TAXI STOPS OR TAXI RANK AND BUS RANK OR BUS STOPS MAY NOT BE USED. 5. ENTRY OR RANKING ON PRIVATE PROPERTY IS NOT PERMITTED WITHOUT WRITTEN PERMISSION OF THE LANDLORD, A COPY OF WHICH MUST BE SUPPLIED TO THE BOARD. 6. WITHOUT HAVING ENTERED INTO AN AGREEMENT WITH OTHER OPERATORS ON A COMMON ROUTE, AS CONTEMPLATED BY SECTION 88(2) (B) OF ACT 22 OF 2000, THE PICKING UP OR SETTING DOWN OF PASSENGERS ON SUCH ROUTE IS NOT PERMITTED. A COPY OF SUCH AGREEMENT MUST BE SUPPLIED TO THE BOARD. 7. AT RANKS, WHETHER ON STREET OR OFF STREET, ONLY THE TAXIS THAT CAN BE ACCOMMODATED IN THE DEMARCATED AREA MAY OCCUPY THE RANK, EXCESS VEHICLES MUST HOLD ELSEWHERE AT DESIGNATED HOLDING AREAS. 8. RANK PERMITS OR LETTERS OF AUTHORITY MUST BE PRODUCED IN RESPECT OF ALL RANKS IN MUNICIPAL AREAS, IN PARTICULAR MAJOR TOWNS AND CITIES AND IN PARTICULAR INTER-PROVINCIAL DESTINATIONS. 9. THE ALLOCATION OF ANY ROUTE OR PORTION OF A ROUTE IS SUBJECT TO THE CONDITION THAT IT HAS BEEN APPROVED AND ALLOCATED IN GOOD FAITH AND THAT SUCH ROUTE WILL BE INVALID SHOULD IT TRANSPIRE THAT THE ROUTE OR PORTION THERE OF WILL, OR HAS CAUSED CONFLICT DUE TO IT HAVING BEEN APPROVED BASED ON INCORRECT OR FALSE INFORMATION SUPPLIED TO THE BOARD OR AS A RESULT OF AN ERROR. IN SUCH INSTANCE THE OPERATING LICENCE MUST BE RETURNED TO THE BOARD FOR CORRECTION. 10. THE VEHICLE MUST BE COVERED BY MOTOR VEHICLE INSURANCE AS WELL AS PERSONAL LIABILITY INSURANCE</p>
12.5	<p>21004R2206LS00047453 - CHESTERVILLE TO INKOSI ALBERT LUTHULI HOSPITAL</p> <p>3 B: FROM CHESTERVILLE EXTENSION 1, 2 & 3 TO INKOSI ALBERT LUTHULI (CATO MANOR) HOSPITAL.</p> <p>INWARD JOURNEY: FROM CHESTERVILLE EXTENSION 3 INTO CHESTERVILLE TOWNSHIP, INTO CHESTERVILLE EXTENSION 2 INTO NGWENYA ROAD, INTO DENNIS SHEPSTONE ROAD, INTO CHESTERVILLE EXTENSION 1, RETURN ALONG DENNIS SHEPSTONE, TURN RIGHT INTO BOOTH ROAD, RIGHT INTO BELLAIR ROAD TAXI RANK ON BELLAIR ROAD OPPOSITE INKOSI ALBERT LUTHULI (CATO MANOR) HOSPITAL.</p> <p>RETURN. FROM THE TAXI RANK ON BELLAIR ROAD OPPOSITE INKOSI ALBERT LUTHULI (CATO MANOR) HOSPITAL, RIGHT INTO BELLAIR ROAD, LEFT INTO BOOTH ROAD, LEFT INTO DENNIS SHEPSTONE ROAD INTO CHESTERVILLE EXTENSION RETURN ALONG DENNIS SHEPSTONE ROAD INTO NGWENYA ROAD, LEFT INTO ROAD LEADING TO CHESTERVILLE EXTENSION 2 INTO CHESTERVILLE TOWNSHIP THEN INTO CHESTERVILLE EXTENSION 3 TAXI RANK.</p>
12.6	<p>2206P92206P900047454 - CHESTERVILLE TO DURBAN</p> <p>INWARD JOURNEY FROM CHESTERVILLE EXTENSION 3 TO CHESTERVILLE TOWNSHIP ALONG MAHLATHI ROAD INTO NETLLETON ROAD, INTO WIGGINS ROAD, TURN RIGHT INTO WIGGINS ROAD, LEFT INTO BELLAIR ROAD, INTO JAN SMUTS HIGHWAY, TURN LEFT INTO BRICKFIELD ROAD, TURN LEFT INTO N3 TURN LEFT INTO BEREA ROAD NORTH, PROCEED TO OLD DUTCH ROAD, INTO ALICE STREET (RIGHT INTO MARKET ROAD OR RIGHT INTO A SERVICE ROAD BEHIND ENGLISH MARKET) INTO TOMATO HALL TAXI RANK AND RETURN AS FOLLOWS: FROM TOMATO HALL TAXI RANK INTO WARWICK AVENUE, TURN LEFT INTO CANONGATE ROAD, PROCEED THE WESTERN FREEWAY (N3), WESTBOUND, TURN LEFT INTO BRICKFIELD ROAD OFF-RAMP, TURN LEFT INTO BRICKFIELD, TURN RIGHT INTO JAN SMUTS HIGHWAY, TURN LEFT INTO BELLAIR ROAD, TURN RIGHT INTO WIGGINS ROAD, INTO MAHLATHI ROAD AND PROCEED ALONG MAHLATHI TO CHESTERVILLE TOWNSHIP AND TO CHESTERVILLE EXTENSION 3 TAXI RANK.</p>
12.7	<p>2206LS2206P900047456 - CHESTERVILLE TO DURBAN</p> <p>ROUTE 1B FROM CHESTERVILLE EXTENSION 2, TURN INTO NGWENYA ROAD, INTO DENIS SHEPSTONE ROAD, INTO CHESTERVILLE EXTENSION 1, RETURN ALONG DENNIS SHEPSTONE ROAD, TURN RIGHT INTO BOOTH ROAD, LEFT INTO BELLAIR ROAD RIGHT INTO UMBILO ROAD RIGHT INTO FRANCOIS ROAD, TURN LEFT INTO UMBILO ROAD, TURN RIGHT INTO BEREA ROAD (LEFT INTO WARWICK AVENUE RIGHT INTO ALICE STREET, RIGHT INTO SOLDIER WAY, RIGHT INTO PINE STREET. OR (LEFT INTO WEST STREET, TURN LEFT INTO ALIWAAL STREET, TURN LEFT INTO PINE STREET), TURN RIGHT INTO RUSSELL STREET, TURN LEFT INTO LEOPOLD, LEFT INTO MARKET ROAD, RIGHT INTO SERVICE ROAD BEHIND THE ENGLISH MARKET TO TOMATO HALL TAXI AND RETURN.</p> <p>FROM WARWICK AVENUE (TOMATO HALL TAXI RANK) TURN LEFT INTO WEST STREET, TURN RIGHT INTO SYDNEY ROAD, TURN RIGHT INTO FRANCOIS ROAD, LEFT INTO BELLAIR ROAD, RIGHT INTO BOOTH ROAD, TURN LEFT INTO DENNIS SHEPSTONE, INTO CHESTERVILLE EXTENSION AND RETURN ALONG DENNIS SHEPSTONE, INTO NGWENYA ROAD, TURN LEFT INTO A ROAD LEADING TO CHESTERVILLE EXTENSION 2 AND PROCEED TO CHESTERVILLE TOWNSHIP.</p> <p>NB: NO PASSENGERS TO BE PICKED ALONG WEST STREET</p>
12.8	<p>2206LS2206P900161070 - DURBAN TO DURBAN WESTVILLE UNIVERSITY</p> <p>INWARD JOURNEY: FROM WILLS ROAD TAXI RANK, TURN LEFT INTO WARWICK AVENUE, TURN LEFT INTO CANONGATE ROAD, PROCEED INTO N3 WESTBOUND HIGHWAY, TURN LEFT INTO JAN SMUTS HIGHWAY OFF RAMP, TURN RIGHT INTO JAN SMUTS HIGHWAY TURN LEFT INTO FORTY FIFTH ROAD VIA ETHEMBENI RESIDENTIAL AREA, RETURN ALONG FORTY FIFTH ROAD, TURN LEFT INTO JAN SMUTS HIGHWAY, TURN LEFT INTO LEFT INTO UNIVERSITY ROAD OFF RAMP, TURN RIGHT INTO UNIVERSITY ROAD AND PROCEED TO THE UNIVERSITY OF DURBAN WESTVILLE CAMPUS. FROM DURBAN WESTVILLE UNIVERSITY CAMPUS TO DURBAN:</p> <p>OUTWARD JOURNEY: FROM UNIVERSITY OF DURBAN WESTVILLE CAMPUS ALONG UNIVERSITY ROAD, TURN LEFT AND ON RAMP INTO JAN SMUTS HIGHWAY, TURN RIGHT INTO FORTY FIFTH ROAD VIA ETHEMBENI RESIDENTIAL AREA AND RETURN ALONG FORTY FIFTH ROAD, TURN RIGHT INTO JAN SMUTS HIGHWAY, TURN LEFT INTO N3 HIGHWAY ON RAMP, JOIN N3 EASTBOUND HIGHWAY, OLD DUTCH ROAD, INTO ALICE STREET, TURN RIGHT INTO SOLDIERS WAY INTO GARDINER STREET, TURN LEFT INTO COMMERCIAL ROAD, TURN RIGHT INTO WALNUT ROAD, TURN RIGHT INTO PINE STREET VIA PINE STREET TAXI RANK, PROCEED ALONG PINE STREET TURN RIGHT INTO RUSSELL STREET, TURN LEFT INTO LEOPOLD STREET, TURN RIGHT INTO THE FEEDER ROAD LEADING TO WARWICK AVENUE (TOMATO HALL TAXI RANK).</p>



transport

Department:
Transport
Province of KwaZulu-Natal

GAZETTE

LGKZNG23-2023-SEP

REGION: ALL

1) Application Number: APP0159320	2) Gazette Number: LGKZNG23-2023-SEP
3) Applicant: SB KHUMALO ID NO. 8110020437082 Association: NOT AVAILABLE	4) Applicant Address: 1900 CYRIL MDA ROAD KWAMAKHUTHA AMANZIMTOTI 4126
5) Existing Licence Holder: NOT APPLICABLE ID NO. NOT APPLICABLE	6) Existing Licence Holder Address: NOT APPLICABLE
7) Type of application: NEW OPERATING LICENCE	8) Operating Licence Number: NOTAVAILABLE
9) Vehicle Type: OTHER	10) 1 X 0 (SEATED)
11) Region: ETHEKWENI AND ILEMBE	
12.1	<p>KZPRERC2934279 - SCHOLARS AND THEIR PERSONAL EFFECTS: HOUSE NO.1900 CYRIL MDA ROAD TO SIBUSISIWE COMPREHENSIVE TECHNICAL HIGH SCHOOL THE VEHICLE STARTS AT HOME HOUSE NO.1900 CYRIL MDA ROAD PROCEED STRAIGHT AND TURN RIGHT TO JOIN SIFISO XABA LANE AND PICK UP 1 LEARNER AT HOUSE NO.2014 PROCEED AND TURN LEFT TO JOIN SMAKAHLE MYEZA AVENUE AND PICK UP 2 LEARNERS AT HOUSE NO.2088 PROCEED STRAIGHT THEN TURN LEFT TO JOIN PISTOL MPANZA AVENUE PROCEED AND PICK UP 2 LEARNERS AT HOUSE NO.504 PROCEED THEN TURN LEFT TO JOIN GUGU MKHIZE DRIVE PROCEED STRAIGHT AND TURN LEFT TO JOIN BHOKOLWAKHE WALK PROCEED AND PICK UP 2 LEARNERS AT HOUSE NO.379 MAKE A U-TURN PROCEED THEN TURN RIGHT TO JOIN GUGU MKHIZE DRIVE PROCEED STRAIGHT AND TURN TO JOIN MOSS KOLNIK DRIVE PROCEED STRAIGHT THEN TURN RIGHT TO JOIN SHELENI ROAD PROCEED AND REACH DR NEMBULA HIGH SCHOOL AND DROP OFF 3 LEARNERS PROCEED STRAIGHT PASS ADAMS RURAL PROCEED STRAIGHT TO R603 PROCEED STRAIGHT TILL I REACH SIBUSISIWE COMP TECH HIGH SCHOOL AND DROP OFF 4 LEARNERS. I THEN RETURN HOME TO PARK THE VEHICLE AND WAIT FOR THE SCHOOL DEPARTURE AND I USE THE SAME ROUTE IN THE AFTERNOON TO DROP THEM OFF AT THEIR HOMES.</p>



transport

Department:
Transport
Province of KwaZulu-Natal

GAZETTE

LGKZNG23-2023-SEP

REGION: ALL

1) Application Number: APP0159323	2) Gazette Number: LGKZNG23-2023-SEP
3) Applicant: SV MAGUTSHWA ID NO. 9106225804083 Association: NOT AVAILABLE	4) Applicant Address: 523 DUDU MKHIZE CIRCLE KWAMASHU 4126
5) Existing Licence Holder: NOT APPLICABLE ID NO. NOT APPLICABLE	6) Existing Licence Holder Address: NOT APPLICABLE
7) Type of application: NEW OPERATING LICENCE	8) Operating Licence Number: NOTAVAILABLE
9) Vehicle Type: OTHER	10) 1 X 0 (SEATED)
11) Region: ETHEKWENI AND ILEMBE	
12.1	<p>KZPRERC2934328 - SCHOLARS AND THEIR PERSONAL EFFECTS: HOUSE NO.523 DUDU MKHIZE CIRCLE TO ANDREW ZONDO PRIMARY SCHOOL THE VEHICLE STARTS AT HOME HOUSE NO.523 DUDU MKHIZE CIRCLE WITH 3 LEARNERS THEN LEFT PROCEED AND TURN RIGHT TO PHELAKWAKHE CIRCLE AND PICK UP 3 LEARNERS AT HOUSE NO.409 PROCEED AND TURN JOIN SPORTPARK CLOSE AND PICK UP 4 LEARNERS AT HOUSE NO.492 PROCEED STRAIGHT AND TURN RIGHT VICTOR NTULI LANE AND PICK UP 3 LEARNERS AT HOUSE NO.623 PROCEED AND RIGHT TO MINA MTHEMBU AVENUE AND PICK UP 2 LEARNERS AT HOUSE NO.1842 PROCEED STRAIGHT THEN RIGHT TO MFUNDO MNGADI DRIVE PROCEED STRAIGHT AND TURN RIGHT TO WANDA CELE ROAD PROCEED AND JOIN MOSS KOLNICK DRIVE THEN RIGHT TO LEWIS DRIVE PROCEED AND JOIN UMDONI ROAD PROCEED STRAIGHT AND TURN RIGHT TO BOWEN STREET PROCEED AND JOIN DAN PIENAAR DRIVE PROCEED AND TURN LEFT TO FROST ROAD AND REACH AMANZIMTOTI PRIMARY SCHOOL AND DROP OF 6 LEARNERS, PROCEED AND TURN RIGHT TO BERNADOTTE STREET PROCEED AND JOIN LEWIS DRIVE PROCEED AND JOIN ISUNDU DRIVE PROCEED STRAIGHT AND TURN LEFT TO HUTCHINSON ROAD PROCEED AND TURN RIGHT TO RIVERSIDE ROAD PROCEED AND TURN LEFT TO ENTOMBENI DRIVE PROCEED STRAIGHT AND TURN LEFT TO WANDA CELE ROAD THEN RIGHT TO REEVES ROAD PROCEED STRAIGHT AND TURN LEFT TO UQALO STREET AND REACH ANDREW ZONDO PRIMARY SCHOOL AND DROP OFF 9 LEARNERS. I THEN PARK NEXT TO SCHOOL WAITING FOR SCHOOL DEPARTURE AND I USE THE SAME ROUTE TO DROP OFF ALL LEARNERS AT THEIR RESPECTIVE HOMES.</p>



transport

Department:
Transport
Province of KwaZulu-Natal

GAZETTE

LGKZNG23-2023-SEP

REGION: ALL

1) Application Number: APP0159328	2) Gazette Number: LGKZNG23-2023-SEP
3) Applicant: MG NHLANGULELA ID NO. 9212155744081 Association: NOT AVAILABLE	4) Applicant Address: 3456 DAFFODIL ROAD WATERLOO DURBAN 4319
5) Existing Licence Holder: NOT APPLICABLE ID NO. NOT APPLICABLE	6) Existing Licence Holder Address: NOT APPLICABLE
7) Type of application: NEW OPERATING LICENCE	8) Operating Licence Number: NOTAVAILABLE
9) Vehicle Type: OTHER	10) 1 X 0 (SEATED)
11) Region: ETHEKWENI AND ILEMBE	
12.1	<p>KZPRERC2934377 - SCHOLARS AND THEIR PERSONAL EFFECTS: HOUSE NO.3456 DAFFODIL ROAD TO EVEREST HEIGHTS PRIMARY SCHOOL THE VEHICLE STARTS AT HOUSE NO.3456 DAFFODIL ROAD WITH 1 LEARNER TURN RIGHT PROCEED TO HOUSE NO.3657 AND PICK UP 3 LEARNERS PROCEED STRAIGHT AT T-JUNCTION TURN LEFT TO JOIN SOCCER ROAD PROCEED STRAIGHT AT T-JUNCTION TURN LEFT TO JOIN PYTHON ROAD PROCEED HOUSE NO.3674 AND PICK UP 5 LEARNERS PROCEED PASS THE CROSS ROADS AND JOIN CABBAGE STREET PROCEED TO HOUSE NO.4686 AND PICK UP 4 LEARNERS PROCEED STRAIGHT TILL JOIN PETUNIA ROAD PROCEED TO HOUSE NO.6745 AND PICK UP 2 LEARNERS PROCEED STRAIGHT PASS SAKTI INSURANCE BROKERS CC PROCEED STRAIGHT TURN LEFT TO JOIN ALOE ROAD PROCEED STRAIGHT TURN RIGHT TO JOIN 20261 STREET PROCEED STRAIGHT AT THE CROSS ROADS TURN LEFT TO JOIN JABU NGCOBO DRIVE PROCEED STRAIGHT PASS THE CROSS ROADS AND JOIN IRELAND STREET PROCEED STRAIGHT AT THE ROBOTS TURN LEFT TO JOIN TODD STREET PASS TYRE AFRICA TURN RIGHT TO JOIN HIMALAYA DRIVE PROCEED STRAIGHT TURN RIGHT TO JOIN AUSTIN ROAD PROCEED STRAIGHT TILL I REACH EVEREST HEIGHTS PRIMARY SCHOOL AND DROP OFF ALL THE LEARNERS I RETURN HOME PARK THE VEHICLE AND WAIT FOR SCHOOL DEPARTURE AND I USE THE SAME ROUTE TO DROP THEM OFF AT THEIR HOMES.</p>



transport

Department:
Transport
Province of KwaZulu-Natal

GAZETTE

LGKZNG23-2023-SEP

REGION: ALL

1) Application Number: APP0159333	2) Gazette Number: LGKZNG23-2023-SEP
3) Applicant: MG NHLANGULELA ID NO. 9212155744081 Association: NOT AVAILABLE	4) Applicant Address: 3456 DAFFODIL ROAD WATERLOO DURBAN 4319
5) Existing Licence Holder: NOT APPLICABLE ID NO. NOT APPLICABLE	6) Existing Licence Holder Address: NOT APPLICABLE
7) Type of application: NEW OPERATING LICENCE	8) Operating Licence Number: NOTAVAILABLE
9) Vehicle Type: OTHER	10) 1 X 0 (SEATED)
11) Region: ETHEKWENI AND ILEMBE	
12.1	<p>KZPRERC2934426 - SCHOLARS AND THEIR PERSONAL EFFECTS: HOUSE NO.3256 DAFFODILS ROAD TO LOTUSVILLE PRIMARY SCHOOL THE VEHICLE START AT HOME HOUSE NO.3256 DAFFODILS ROAD WATERLOO, TURN RIGHT TO DAFFODIL ROAD THEN PROCEED TO PICK UP 2 LEARNERS AT HOUSE NO.3249, PROCEED THEN TURN RIGHT TO DANDELION PICK UP 3 LEARNERS AT HOUSE NO.3254 THEN PROCEED AND TURN RIGHT TO LILY ROAD PROCEED AND PICK UP 3 LEARNERS AT HOUSE NO.3258 PROCEED AND TURN LEFT TO ORCHID RD PICK UP 4 LEARNERS AT HOUSE NO.3263 PROCEED THEN TURN TO CLOVER ROAD PROCEED THEN TURN RIGHT TO SOCCER RD PROCEED THEN PICK UP 3 LEARNERS AT HOUSE NO.3275 PROCEED STRAIGHT TURN LEFT TO JOIN PYTHON ROAD AND PROCEED STRAIGHT PASS VAL ELECTRONICS PROCEED THEN TURN LEFT TOWARDS 20261 STREET PROCEED AND JOIN 20261 STREET PROCEED STRAIGHT THEN TURN LEFT TO JABU NGCOBO DRIVE (M27) PROCEED STRAIGHT THEN TURN RIGHT TO PRIMROSE DRIVE PROCEED THEN JOIN TREVENEN ROAD AHEAD PROCEED THEN REACH LOTUSVILLE PRIMARY SCHOOL AND DROP OFF ALL THE LEARNERS. THEN GO BACK TO PARK THE VEHICLE AND WAIT FOR SCHOOL DEPARTURE AND I USE THE SAME ROUTE IN THE AFTERNOON WHEN PICKING THEM UP FROM SCHOOL TO DROP OFF THEM AT THEIR HOMES.</p>



transport

Department:
Transport
Province of KwaZulu-Natal

GAZETTE

LGKZNG23-2023-SEP

REGION: ALL

1) Application Number: APP0159337	2) Gazette Number: LGKZNG23-2023-SEP
3) Applicant: BF NGWANE ID NO. 4912110194083 Association: NOT AVAILABLE	4) Applicant Address: LOT 1312 TIGER ROAD WATERLOO 4319
5) Existing Licence Holder: NOT APPLICABLE ID NO. NOT APPLICABLE	6) Existing Licence Holder Address: NOT APPLICABLE
7) Type of application: NEW OPERATING LICENCE	8) Operating Licence Number: NOTAVAILABLE
9) Vehicle Type: OTHER	10) 1 X 0 (SEATED)
11) Region: ETHEKWENI AND ILEMBE	
12.1	<p>KZPRERC2934475 - SCHOLARS AND THEIR PERSONAL EFFECTS: HOUSE NO.LOT 1312 TIGER ROAD TO EVEREST HEIGHT PRIMARY SCHOOL THE VEHICLE STARTS AT HOME HOUSE NO.LOT 1312 TIGER ROAD WITH 3 LEARNERS AND TURN LEFT TO HOUSE NO.1521 PROCEED AND TURN LEFT TO CROCODILE ROAD PROCEED STRAIGHT AND TURN RIGHT TO EADI ROAD PICK UP 4 LEARNERS AT HOUSE NO.1683 PROCEED AND TURN LEFT TO PARTRIDGE ROAD AND PICK UP 5 LEARNERS AT HOUSE NO.1724, U-TURN TO CROCODILE ROAD THEN TURN LEFT TO SPARROW STREET AND PICK UP 3 LEARNERS AT HOUSE NO.2914, U-TURN TO CROCODILE ROAD THEN JOIN JABU NGCOBO DRIVE PROCEED STRAIGHT AND TURN LEFT TO WICKS STREET THEN TURN LEFT TO JACARANDA AVENUE PROCEED AND TURN LEFT TO BRIDGEFORD DRIVE PROCEED AND REACH MOUNTHAVEN PRIMARY SCHOOL AND DROP OFF 5 LEARNERS U-TURN TO JACARANDA AVENUE AND JOIN ROSEMARY DRIVE PROCEED STRAIGHT AND TURN TO TODD STREET PROCEED STRAIGHT TURN LEFT TO BUFFELSDREAAI ROADAND REACH REDCLIFFE PRIMARY SCHOOL AND DROP OFF 6 LEARNERS, U-TURN TO TODD STREET PROCEED STRAIGHT AND TURN LEFT TO HIMALAYA DRIVE PROCEED AND TURN RIGHT TO AUSTIN ROAD AND REACH EVEREST HEIGHT PRIMARY SCHOOL AND DROP OFF 4 LEARNERS I THEN RETURN HOME AND WAIT FOR SCHOOL DEPARTURE AND I USE THE SAME ROUTE TO DROP OFF ALL LEARNERS AT THEIR RESPECTIVE HOMES.</p>



transport

Department:
Transport
Province of KwaZulu-Natal

GAZETTE

LGKZNG23-2023-SEP

REGION: ALL

1) Application Number: APP0159342	2) Gazette Number: LGKZNG23-2023-SEP
3) Applicant: MC MAPHUMULO ID NO. 8408215506087 Association: NOT AVAILABLE	4) Applicant Address: EMONA WARD 12 NDWEDWE 4342
5) Existing Licence Holder: NOT APPLICABLE ID NO. NOT APPLICABLE	6) Existing Licence Holder Address: NOT APPLICABLE
7) Type of application: NEW OPERATING LICENCE	8) Operating Licence Number: NOTAVAILABLE
9) Vehicle Type: OTHER	10) 1 X 0 (SEATED)
11) Region: ETHEKWENI AND ILEMBE	
12.1	<p>KZPRERC2934524 - SCHOLARS AND THEIR PERSONAL EFFECTS: MAPHUMULO RESIDENCE, EMONA WARD 12 TO UTHONGATHI PRIMARY SCHOOL THE VEHICLE STARTS AT HOME AT MAPHUMULO RESIDENCE, EMONA WARD 12 PROCEED STRAIGHT TO JOIN 82085 TRACK PROCEED STRAIGHT AND PICK UP 2 LEARNERS AT JINGELA RESIDENCE PROCEED STRAIGHT THEN JOIN D776 PROCEED STRAIGHT AND PICK UP 2 LEARNERS AT ZUKE RESIDENCE PROCEED STRAIGHT AT T-JUNCTION TURN RIGHT TO JOIN VAN ROVA ROAD PROCEED STRAIGHT AND PICK UP 2 LEARNERS AT MASONDO RESIDENCE PROCEED STRAIGHT PASS THE ROBOTS PROCEED STRAIGHT TO HLABISA RESIDENCE AND PICK UP 1 LEARNER PROCEED STRAIGHT THEN JOIN 82069 STREET PROCEED STRAIGHT STILL ON VAN ROVA ROAD PROCEED STRAIGHT THEN JOIN 82070 STREET PROCEED STRAIGHT PROCEED STRAIGHT AT T-JUNCTION TURN RIGHT TO JOIN GOPALLAL HURBANS ROAD PROCEED STRAIGHT THEN JOIN R102 PROCEED STRAIGHT AT T-JUNCTION TURN LEFT TO JOIN GREYLANDS ROAD PROCEED STRAIGHT PASS RAJ MOHAMMED ROAD PROCEED STRAIGHT TILL I REACH FAIRBREEZE SECONDARY SCHOOL AND DROP OFF 4 LEARNERS PROCEED STRAIGHT MAKE A U-TURN TO RE-JOIN GREYLANDS ROAD PROCEED STRAIGHT TURN LEFT STILL ON GREYLANDS ROAD PROCEED STRAIGHT AT T-JUNCTION TURN RIGHT TO RE-JOIN GOPALLAL HURBANS ROAD PROCEED STRAIGHT PASS SHELL MAIDSTONE SERVICE STATION PROCEED STRAIGHT AT T-JUNCTION TURN LEFT TO RE-JOIN VAN ROVA ROAD PROCEED STRAIGHT AT THE CROSS ROADS TURN RIGHT TO JOIN HAMBANATHI ROAD PROCEED STRAIGHT TILL I REACH UTHONGATHI PRIMARY SCHOOL AND DROP OFF 3 LEARNERS. I RETURN HOME PARK THE VEHICLE AND WAIT FOR SCHOOL DEPARTURE AND I USE THE SAME ROUTE TO DROP THEM OFF AT THEIR HOMES.</p>



transport

Department:
Transport
Province of KwaZulu-Natal

GAZETTE

LGKZNG23-2023-SEP

REGION: ALL

1) Application Number: APP0159347	2) Gazette Number: LGKZNG23-2023-SEP
3) Applicant: NS SANGWENI ID NO. 8601017108082 Association: NOT AVAILABLE	4) Applicant Address: 648 OHLANGE TOWNSHIP INANDA 4309
5) Existing Licence Holder: NOT APPLICABLE ID NO. NOT APPLICABLE	6) Existing Licence Holder Address: NOT APPLICABLE
7) Type of application: NEW OPERATING LICENCE	8) Operating Licence Number: NOTAVAILABLE
9) Vehicle Type: OTHER	10) 1 X 0 (SEATED)
11) Region: ETHEKWENI AND ILEMBE	
12.1	<p>KZPRERC2934622 - SCHOLARS AND THEIR PERSONAL EFFECTS: HOUSE NO.648 OHLANGE TOWNSHIP TO NORTHELEN PRIMARY SCHOOL THE VEHICLE STARTS AT HOUSE NO.648 OHLANGE TOWNSHIP TURN RIGHT TO UNNAMED ROAD PROCEED TURN RIGHT TO UNNAMED ROAD PICK UP 3 LEARNERS AT MNYANDU PROCEED STRAIGHT PASS TURN TO UNNAMED ROAD PICK UP 3 LEARNERS AT NYATHI RESIDENCE PROCEED PICK UP 4 LEARNERS AT MFEKA RESIDENCE PROCEED TURN RIGHT TO UNNAMED ROAD PICK UP 3 LEARNERS AT MLAMBO RESIDENCE TURN LEFT TO 20302 STREET PROCEED STRAIGHT PASS AMAWOTI POLICE STATION PROCEED STRAIGHT PASS ITALIAN JOB LOUNGE PROCEED STRAIGHT TURN RIGHT TO TILL I REACH NHLONIPHO PRIMARY SCHOOL AND DROP OFF 2 LEARNERS UTURN TO PROCEED STRAIGHT RIGHT TO LULU DUBE ROAD PROCEED STRAIGHT TURN RIGHT TO TOTTENHAM ROAD PROCEED STRAIGHT TURN LEFT TO HEXHAM ROAD PROCEED STRAIGHT TURN LEFT TO WHEATBROOK TILL I REACH BROOKDALE PRIMARY SCHOOL AND DROP OFF 3 LEARNERS TURN LEFT TO CARDHAM DRIVE PROCEED STRAIGHT PASS SAVERITE SUPERMARKET JUSTRITE PROCEED STRAIGHT TURN RIGHT TO WESTHAM DRIVE TILL I REACH PHOENIX HEIGHTS PRIMARY SCHOOL AND DROP OFF 3 LEARNERS TURN RIGHT TO GILLHAM AVENUE PROCEED STRAIGHT PASS CHURCH OF PHILADELPHIA PROCEED STRAIGHT TURN LEFT TO ALLINGHAM ROAD TILL I REACH ALLINGHAM PRIMARY SCHOOL AND DROP OFF 3 LEARNERS TURN RIGHT TO FERNHAM DRIVE PROCEED STRAIGHT TURN RIGHT TO ESSELEN CRESCENT PASS FRESH PRINT & SIGNS PROCEED TURN LEFT TO ESSELEN CRESCENT TILL I REACH ESSELEN HEIGHTS PRIMARY SCHOOL AND DROP OFF 4 LEARNERS TURN RIGHT TO NORTHCROFT DRIVE PROCEED TURN LEFT TO AVALEN CRESCENT TILL I REACH NORTHELEN PRIMARY SCHOOL AND DROP OFF 2 LEARNERS. I THEN RETURN HOME PARK THE VEHICLE AND WAIT FOR SCHOOL FOR SCHOOL DEPARTURE AND I USE THE SAME ROUTE TO DROP OFF ALL LEARNERS AT THEIR RESPECTIVE HOMES.</p>



transport

Department:
Transport
Province of KwaZulu-Natal

GAZETTE

LGKZNG23-2023-SEP

REGION: ALL

1) Application Number: APP0159351	2) Gazette Number: LGKZNG23-2023-SEP
3) Applicant: S MKHIZE ID NO. 7411125590085 Association: NOT AVAILABLE	4) Applicant Address: C242 UMOBA ROAD MOUNT MORIAH PHOENIX 4068
5) Existing Licence Holder: NOT APPLICABLE ID NO. NOT APPLICABLE	6) Existing Licence Holder Address: NOT APPLICABLE
7) Type of application: NEW OPERATING LICENCE	8) Operating Licence Number: NOTAVAILABLE
9) Vehicle Type: OTHER	10) 1 X 0 (SEATED)
11) Region: ETHEKWENI AND ILEMBE	
12.1	<p>KZPRERC2934671 - SCHOLARS AND THEIR PERSONAL EFFECTS: HOUSE NO.C242 UMOBA ROAD TO PHOENIX PIONEER PRIMARY SCHOOL THE VEHICLE START AT HOME HOUSE NO.C242 UMOBA ROAD PROCEED STRAIGHT UNNAMED ROAD PROCEED STRAIGHT TO HOUSE NO.18 AND PICK UP 3 LEARNERS PROCEED STRAIGHT AT T-JUNCTION TURN LEFT TO JOIN INDUSTRIAL PARK ROAD PROCEED STRAIGHT TURN RIGHT AT HOUSE NO.33 AND PICK UP 2 LEARNERS PROCEED STRAIGHT WITH INDUSTRIAL PARK ROAD PROCEED TO HOUSE NO.45 AND PICK UP 3 LEARNERS PROCEED STRAIGHT PASS BESTER PHARMACY PROCEED STRAIGHT AT HOUSE NO.59 AND PICK UP 2 LEARNERS PROCEED STRAIGHT AT T-JUNCTION TURN RIGHT TO JOIN PHOENIX HIGHWAY PROCEED STRAIGHT AT HOUSE NO.76 AND PICK UP 2 LEARNERS PROCEED STRAIGHT TO JOIN R102 PROCEED STRAIGHT PASS THE ROBOTS PROCEED STRAIGHT AT HOUSE NO.92 AND PICK UP 2 LEARNERS PROCEED STRAIGHT AT T-JUNCTION TURN LEFT TO JOIN GREENBURY DRIVE PROCEED STRAIGHT AT HOUSE NO.105 AND PICK UP 1 LEARNER PROCEED STRAIGHT PASS THE ROBOTS PROCEED STRAIGHT AT THE CROSSROADS TURN RIGHT TO JOIN FAIRLAWN CRESENT PROCEED STRAIGHT TILL I REACH GREENBURY PRIMARY SCHOOL AND DROP OFF 5 LEARNERS PROCEED STRAIGHT MAKE A U-TURN PROCEED STRAIGHT TO RE-JOIN FAIRLAWN CRESENT PROCEED STRAIGHT TO RE-JOIN GREENBURY DRIVE PROCEED STRAIGHT PASS GREENHEIGHT CONFERENCE CENTRE PROCEED STRAIGHT TURN LEFT TO JOIN TOWER ROAD PROCEED STRAIGHT AT T-JUNCTION TURN RIGHT TO JOIN CARDINAL ROAD PROCEED STRAIGHT TILL I REACH PHOENIX PIONEER PRIMARY SCHOOL AND DROP OFF 10 LEARNERS. I RETURN HOME PARK THE VEHICLE AND WAIT FOR SCHOOL DEPARTURE AND I USE THE SAME ROUTE TO DROP THEM OFF AT THEIR HOMES.</p>



transport

Department:
Transport
Province of KwaZulu-Natal

GAZETTE

LGKZNG23-2023-SEP

REGION: ALL

1) Application Number: APP0159363	2) Gazette Number: LGKZNG23-2023-SEP
3) Applicant: T HLONGWANE ID NO. 7907070853089 Association: NOT AVAILABLE	4) Applicant Address: 246 SONGELANI ROAD INANDA 4310
5) Existing Licence Holder: NOT APPLICABLE ID NO. NOT APPLICABLE	6) Existing Licence Holder Address: NOT APPLICABLE
7) Type of application: NEW OPERATING LICENCE	8) Operating Licence Number: NOTAVAILABLE
9) Vehicle Type: OTHER	10) 1 X 0 (SEATED)
11) Region: ETHEKWENI AND ILEMBE	
12.1	<p>KZPRERC2934720 - SCHOLARS AND THEIR PERSONAL EFFECTS: 246 SONGELANI MHLONGO ROAD TO RYDALVALE PRIMARY SCHOOL THE VEHICLE STARTS AT 246 SONGELANI MHLONGO ROAD WITH 2 LEARNERS THEN TURN RIGHT PROCEED STRAIGHT AND TURN LEFT TO SPHITHIPHITHI MKHIZE ROAD AND PICK UP 1 LEARNER AT HOUSE NO.783 PROCEED AND TURN LEFT TO MUSA NXUMALO WAY AND PICK UP 4 LEARNERS AT HOUSE NO.212 MAKE A U-TURN TO SONGELANI MHLONGO ROAD PROCEED AND TURN LEFT TO CURNICK NDLOVU HIGH WAY PROCEED STRAIGHT AND TURN LEFT TO NTOMBI MBIKO STREET PROCEED AND TURN RIGHT TO JUBA BLOSE STREET PROCEED AND TURN RIGHT TO JOIN PAT MARSHAL STREET PROCEED AND JOIN STONEHAM AVENUE PROCEED AND TURN LEFT TO WHETSTONE DRIVE PROCEED AND TURN RIGHT TO LENHAM DRIVE PROCEED AND JOIN LONGBURY DRIVE AND REACH RYDALVALE PRIMARY SCHOOL AND DROP OFF ALL LEARNERS. THEN GO BACK TO PARK THE VEHICLE AND WAIT FOR SCHOOL DEPARTURE AND I USE THE SAME ROUTE IN THE AFTERNOON WHEN PICKING THEM UP FROM SCHOOL TO DROP THEM OFF AT THEIR HOMES.</p>



transport

Department:
Transport
Province of KwaZulu-Natal

GAZETTE

LGKZNG23-2023-SEP

REGION: ALL

1) Application Number: APP0159568	2) Gazette Number: LGKZNG23-2023-SEP
3) Applicant: S.B MNGUNI ID NO. 6111155256083 Association: NOT AVAILABLE	4) Applicant Address: 115 PHAPHAMA AVENUE INANDA 4309
5) Existing Licence Holder: NOT APPLICABLE ID NO. NOT APPLICABLE	6) Existing Licence Holder Address: NOT APPLICABLE
7) Type of application: NEW OPERATING LICENCE	8) Operating Licence Number: NOTAVAILABLE
9) Vehicle Type: OTHER	10) 1 X 0 (SEATED)
11) Region: ETHEKWENI AND ILEMBE	
12.1	<p>KZPRERC2934965 - SCHOLARS AND THEIR PERSONAL EFFECTS: HOUSE NO.115 PHAPHAMA AVENUE TO BRIARDENE PRIMARY SCHOOL THE VEHICLE START AT HOME HOUSE NO.115 PHAPHAMA AVENUE WITH 2 LEARNERS AND TURN RIGHT PROCEED AND TURN RIGHT TO SOMLANDELA DRIVE PROCEED AND PICK UP 4 LEARNERS AT HOUSE NO.21 PROCEED TO HOUSE NO.26 AND PICK UP 2 LEARNERS PROCEED AND TURN LEFT TO HOUSE NO.129, U-TURN TO SOMLANDELA DRIVE AND TURN LEFT PROCEED AND TURN RIGHT TOSOMKHONTO CLOSE AND PICK UP 3 LEARNERS AT HOUSE NO.57, U-TURN TO SOMLANDELA DRIVE PROCEED STRAIGHT AND TURN RIGHT TO SEKUNJALO ROAD AND PICK UP 1 LEARNER AT HOUSE NO.63, U-TURN TO SOMLANDELA DRIVE PROCEED STRAIGHT AND TURN LEFT TO IKHATHAZO WAY PROCEED STRAIGHT AND TURN RIGHT TO KWAMASHU HIGHWAY PROCEED STRAIGHT AND JOIN R102 CHRIS HANI ROAD THEN RIGHT TO MIMOSA ROAD THEN LEFT TO STOCKTON ROAD PROCEED AND TURN RIGHT TO LSOM ROAD AND REACH BRIARDENE PRIMARY SCHOOL AND DROP OFF ALL LEARNERS. I THE PARK NEAR THE SCHOOL WAITING FOR SCHOOL DEPARTURE AND I USE THE SAME ROUTE TO DROP OFF ALL LEARNERS AT THEIR RESPECTIVE HOMES.</p>



transport

Department:
Transport
Province of KwaZulu-Natal

GAZETTE

LGKZNG23-2023-SEP

REGION: ALL

1) Application Number: APP0159582	2) Gazette Number: LGKZNG23-2023-SEP
3) Applicant: R NJAPHA ID NO. 6610035372085 Association: NOT AVAILABLE	4) Applicant Address: 012750 ROAD 3 MALUKAZI ISIPINGO 4133
5) Existing Licence Holder: NOT APPLICABLE ID NO. NOT APPLICABLE	6) Existing Licence Holder Address: NOT APPLICABLE
7) Type of application: NEW OPERATING LICENCE	8) Operating Licence Number: NOTAVAILABLE
9) Vehicle Type: OTHER	10) 1 X 0 (SEATED)
11) Region: ETHEKWENI AND ILEMBE	
12.1	<p>KZPRERC2934867 - SCHOLARS AND THEIR PERSONAL EFFECTS: HOUSE NO.A12750 ROAD 3 MALUKAZI TO GOKUL PRIMARY SCHOOL THE VEHICLE START AT HOME HOUSE NO.A12750 ROAD 3 MALUKAZI WITH 2 LEARNERS AND TURN RIGHT PROCEED STRAIGHT AND THEN LEFT TO 510130 STREET AND PICK UP 3 LEARNERS AT HOUSE NO.012730 PROCEED STRAIGHT AND TURN RIGHT TO ROAD 1 AND PICK UP 5 LEARNERS AT HOUSE NO.012758 PROCEED STRAIGHT AND TURN LEFT TO SBU MAGWANYANE DRIVE PROCEED STRAIGHT AND TURN RIGHT TO MAURICE GUMEDE DRIVE PROCEED STRAIGHT AND TURN RIGHT TO KWEZINCANE CIRCLE AND PICK UP 2 LEARNERS AT HOUSE NO.136 PROCEED AND TURN LEFT TO MAWUMBANE LANE AND PICK UP 2 LEARNERS AT HOUSE NU142,U-TURN TO SBU MAGWANYANE DRIVE AND TURN LEFT PROCEED STRAIGHT AND PASS LOTUS BUILDERS SUPPLIES PROCEED STRAIGHT AND THEN LEFT TO WANDA CELE ROAD PROCEED AND TURN LEFT TO PLATTER DRIVE PROCEED STRAIGHT AND TURN LEFT TO INWABI ROAD PROCEED AND TURN RIGHT TO GOKUL ROAD PROCEED AND TURN LEFT TO SULAGENI ROAD PROCEED AND REACH GOKUL PRIMARY SCHOOL AND DROP OFF ALL LEARNERS. I THEN GO TO THE PARK WAITING FOR SCHOOL DEPARTURE AND I USE THE SAME ROUTE TO DROP OFF ALL LEARNERS AT THEIR RESPECTIVE HOMES.</p>



transport

Department:
Transport
Province of KwaZulu-Natal

GAZETTE

LGKZNG23-2023-SEP

REGION: ALL

1) Application Number: APP0159586	2) Gazette Number: LGKZNG23-2023-SEP
3) Applicant: NS SANGWENI ID NO. 8601017108082 Association: NOT AVAILABLE	4) Applicant Address: 648 OHLANGE TOWNSHIP INANDA 4309
5) Existing Licence Holder: NOT APPLICABLE ID NO. NOT APPLICABLE	6) Existing Licence Holder Address: NOT APPLICABLE
7) Type of application: NEW OPERATING LICENCE	8) Operating Licence Number: NOTAVAILABLE
9) Vehicle Type: OTHER	10) 1 X 0 (SEATED)
11) Region: ETHEKWENI AND ILEMBE	
12.1	<p>KZPRERC2934083 - SCHOLARS AND THEIR PERSONAL EFFECTS: HOUSE NO.648 OHLANGE TOWNSHIP TO NORTHLIN PRIMARY SCHOOL THE VEHICLE STARTS AT HOUSE NO.648 OHLANGE TOWNSHIP TURN LEFT TO UNNAMED ROAD PROCEED TURN LEFT TO UNNAMED ROAD PROCEED PICK UP 3 LEARNERS AT DLABA PROCEED STRAIGHT PASS TURN TO UNNAMED ROAD PICK UP 3 LEARNERS AT MLOTSHA RESIDENCE PROCEED PICK UP 2 LEARNERS AT MPANXA RESIDENCE PROCEED TURN RIGHT TO UNNAMED ROAD PICK UP 2 LEARNERS AT PHUNGULA RESIDENCE TURN LEFT TO 20302 STREET PROCEED STRAIGHT PASS AMAWOTI POLICE STATION PROCEED STRAIGHT PASS ITALIAN JOB LOUNGE PROCEED STRAIGHT TURN RIGHT TO TILL I REACH NKLONIPHO PRIMARY SCHOOL AND DROP OFF 3 LEARNERS AT NJAPHA RESIDENCE U-TURN TO PROCEED STRAIGHT RIGHT TO LULU DUBE ROAD PROCEED STRAIGHT TURN RIGHT TO TOTTENHAM ROAD PROCEED STRAIGHT TURN LEFT TO HEXHAM ROAD PROCEED STRAIGHT TURN LEFT TO WHEATBROOK TILL I REACH BROOKDALE PRIMARY SCHOOL AND DROP OFF 3 LEARNERS TURN LEFT TO CARDHAM DRIVE PROCEED STRAIGHT PASS SAVERITE SUPERMARKET JUSTRITE PROCEED STRAIGHT TURN RIGHT TO WESTHAM DRIVE TILL I REACH PHOENIX HEIGHTS PRIMARY SCHOOL AND DROP OFF 3 LEARNERS TURN RIGHT TO GILLHAM AVENUE PROCEED STRAIGHT PASS CHURCH OF PHILADELPHIA PROCEED STRAIGHT TURN LEFT TO ALLINGHAM ROAD TILL I REACH ALLINGHAM PRIMARY SCHOOL AND DROP OFF 3 LEARNERS TURN RIGHT TO FERNHAM DRIVE PROCEED STRAIGHT TURN RIGHT TO ESSELEN CRESCENT PASS FRESH PRINT & SIGNS PROCEED TURN LEFT TO ESSELEN CRESCENT TILL I REACH ESSELEN HEIGHTS PRIMARY SCHOOL AND DROP OFF 4 LEARNERS TURN RIGHT TO NORTHCROFT DRIVE PROCEED TURN LEFT TO AVALON CRESCENT TILL I REACH NORTHLIN PRIMARY SCHOOL AND DROP OFF 2 LEARNERS. I THEN RETURN HOME PARK THE VEHICLE AND WAIT FOR SCHOOL DEPARTURE AND I USE THE SAME ROUTE TO DROP OFF ALL LEARNERS AT THEIR RESPECTIVE HOMES.</p>



transport

Department:
Transport
Province of KwaZulu-Natal

GAZETTE

LGKZNG23-2023-SEP

REGION: ALL

1) Application Number: APP0159595	2) Gazette Number: LGKZNG23-2023-SEP
3) Applicant: AN KHUMALO ID NO. 8911245205083 Association: NOT AVAILABLE	4) Applicant Address: B1095 LUSAKA AREA AMAOTI INANDA 4310
5) Existing Licence Holder: NOT APPLICABLE ID NO. NOT APPLICABLE	6) Existing Licence Holder Address: NOT APPLICABLE
7) Type of application: NEW OPERATING LICENCE	8) Operating Licence Number: NOTAVAILABLE
9) Vehicle Type: OTHER	10) 1 X 0 (SEATED)
11) Region: ETHEKWE NI AND ILEMBE	
12.1	<p>KZPRERC2933642 - SCHOLARS AND THEIR PERSONAL EFFECTS: HOUSE NO.B1094 LUSAKA AREA TO WEMBLEY PRIMARY SCHOOL THE VEHICLE STARTS AT HOME HOUSE NO.B1094 LUSAKA AREA WITH 3 LEARNERS TURN RIGHT TO 121443 STREET PROCEED STRAIGHT TURN LEFT TO UNNAMED ROAD PICK UP 3 LEARNERS AT HOUSE NO.C2021 PROCEED STRAIGHT PICK UP 4 LEARNERS AT HOUSE NO.C2028 PROCEED PICK UP 4 LEARNERS AT HOUSE NO.C2036 U-TURN 121443 STREET PROCEED STRAIGHT PASS MFEKAYI COMMUNICATIONS PROCEED PASS ITALIAN JOB LOUNGE PROCEED STRAIGHT TURN LEFT TO LULU DUBE ROAD PROCEED STRAIGHT PASS AMANDLETHU SECONDARY SCHOOL PROCEED TURN RIGHT TURN RIGHT TO TOTTEHHAN ROAD PROCEED STRAIGHT TURN LEFT TO HEXHAM ROAD TURN LEFT TO WHEATBROOK AVENUE PROCEED PASS PENIEL MISSIONS INTERNATIONAL PROCEED TURN RIGHT TO WHEATBROOK TILL I REACH BROOKDALE PRIMARY SCHOOL AND DROP OF 3 LEARNERS TURN LEFT TO CARDHAM DRIVE PROCEED PASS SAVERITE SUPERMARKET JUSTRITE PROCEED TURN RIGHT TO WESTHAM DRIVE TILL I REACH PHOENIX HEIGHTS PRIMARY SCHOOL AND DROP OFF 3 LEARNERS TURN RIGHT TO LENHAM DRIVE PROCEED TURN RIGHT TO ESSELEN CRESCENT TILL I REACH LENHAM PRIMARY SCHOOL AND DROP OFF 4 LEARNERS TURN RIGHT TO WESTHAM DRIVE PROCEED STRAIGHT TURN LEFT TO AVONFORD CRESCENT TILL I REACH SUNFORD PRIMARY SCHOOL AND DROP OFF 2 LEARNERS TURN LEFT TO CHARTFORD DRIVE PROCEED TURN RIGHT TO WHITFORD ROAD TILL I REACH WEMBLEY PRIMARY SCHOOL AND DROP OFF 2 LEARNERS I THEN RETURN HOME PARK THE VEHICLE AND WAIT FOR SCHOOL DEPARTURE AND I USE THE SAME ROUTE TO DROP OFF ALL LEARNERS.</p>



transport

Department:
Transport
Province of KwaZulu-Natal

GAZETTE

LGKZNG23-2023-SEP

REGION: ALL

1) Application Number: APP0159604	2) Gazette Number: LGKZNG23-2023-SEP
3) Applicant: AN KHUMALO ID NO. 8911245205083 Association: NOT AVAILABLE	4) Applicant Address: B1095 LUSAKA AREA AMAOTI INANDA 4310
5) Existing Licence Holder: NOT APPLICABLE ID NO. NOT APPLICABLE	6) Existing Licence Holder Address: NOT APPLICABLE
7) Type of application: NEW OPERATING LICENCE	8) Operating Licence Number: NOTAVAILABLE
9) Vehicle Type: OTHER	10) 1 X 0 (SEATED)
11) Region: ETHEKWENI AND ILEMBE	
12.1	<p>KZPRERC2933593 - SCHOLARS AND THEIR PERSONAL EFFECTS: HOUSE NO.B1095 LUSAKA AREA TO WEMBLEY PRIMARY SCHOOL THE VEHICLE STARTS AT HOME HOUSE NO.B1095 LUSAKA AREA TURN RIGHT TO 121443 STREET PROCEED STRAIGHT TURN RIGHT TO UNNAMED ROAD PICK UP 5 LEARNERS AT HOUSE NO.C2051 PROCEED STRAIGHT PICK UP 4 LEARNERS AT HOUSE NO.C2056 PROCEED PICK UP 3 LEARNERS AT HOUSE NO.C2065 U-TURN 121443 STREET PROCEED STRAIGHT PASS MFEKAYI COMMUNICATIONS PROCEED PASS ITALIAN JOB LOUNGE PROCEED STRAIGHT TURN LEFT TO LULU DUBE ROAD PROCEED STRAIGHT PASS AMANDLETHU SECONDARY SCHOOL PROCEED TURN RIGHT TURN RIGHT TO TOTTENHAM ROAD PROCEED STRAIGHT TURN LEFT TO HEXHAM ROAD TURN LEFT TO WHEATBROOK AVENUE PROCEED PASS PENIEL MISSIONS INTERNATIONAL PROCEED TURN RIGHT TO WHEATBROOK TILL I REACH BROOKDALE PRIMARY SCHOOL AND DROP OF 4 LEARNERS TURN LEFT TO CARDHAM DRIVE PROCEED PASS SAVERITE SUPERMARKET JUSTRITE PROCEED TURN RIGHT TO WESTHAM DRIVE TILL I REACH PHOENIX HEIGHTS PRIMARY SCHOOL AND DROP OFF 4 LEARNERS TURN RIGHT TO LENHAM DRIVE PROCEED TURN RIGHT TO ESSELEN CRESCENT TILL I REACH LENHAM PRIMARY SCHOOL AND DROP OFF 3 LEARNERS TURN RIGHT TO WESTHAM DRIVE PROCEED STRAIGHT TURN LEFT TO AVONFORD CRESCENT TILL I REACH SUNFORD PRIMARY SCHOOL AND DROP OFF 2 LEARNERS TURN LEFT TO CHARTFORD DRIVE PROCEED TURN RIGHT TO WHITFORD ROAD TILL I REACH WEMBLEY PRIMARY SCHOOL AND DROP OFF 2 LEARNERS. I THEN RETURN HOME PARK THE VEHICLE AND WAIT FOR SCHOOL DEPARTURE AND I USE THE SAME ROUTE TO DROP OFF ALL LEARNERS.</p>



transport

Department:
Transport
Province of KwaZulu-Natal

GAZETTE

LGKZNG23-2023-SEP

REGION: ALL

1) Application Number: APP0159612	2) Gazette Number: LGKZNG23-2023-SEP
3) Applicant: SK KHANYILE ID NO. 8406046576089 Association: NOT AVAILABLE	4) Applicant Address: 2829 ANGOLA AREA AMAOTI 4310
5) Existing Licence Holder: NOT APPLICABLE ID NO. NOT APPLICABLE	6) Existing Licence Holder Address: NOT APPLICABLE
7) Type of application: NEW OPERATING LICENCE	8) Operating Licence Number: NOTAVAILABLE
9) Vehicle Type: OTHER	10) 1 X 0 (SEATED)
11) Region: ETHEKWENI AND ILEMBE	
12.1	<p>KZPRERC2933544 - SCHOLARS AND THEIR PERSONAL EFFECTS: HOUSE NO.2829 ANGOLA AREA TO WEMBLEY PRIMARY SCHOOL THE VEHICLE STARTS AT HOME HOUSE NO.2829 ANGOLA AREA TURN LEFT TO 121443 STREET PROCEED STRAIGHT TURN RIGHT TO UNNAMED ROAD PICK UP 2 LEARNERS AT HOUSE NO.2835 PROCEED STRAIGHT PICK UP 3 LEARNERS AT HOUSE NO.2838 PROCEED TURN RIGHT TO UNNAMED ROAD PICK UP 2 LEARNERS AT HOUSE NO.2845 PROCEED PICK UP 2 LEARNERS AT HOUSE NO.2847 PROCEED PICK UP 3 LEARNERS AT HOUSE NO.2853 PROCEED PICK UP 3 LEARNERS AT HOUSE NO.28 60 U-TURN 121443 STREET PROCEED STRAIGHT PASS MFEKAYI COMMUNICATIONS PROCEED PASS ITALIAN JOB LOUNGE PROCEED STRAIGHT TURN LEFT TO LULU DUBE ROAD PROCEED STRAIGHT PASS AMANDLETHU SECONDARY SCHOOL PROCEED TURN RIGHT TO LULU DUBE ROAD TURN RIGHT TO TOTTENHAM ROAD PROCEED STRAIGHT TURN LEFT TO HEXHAM ROAD TURN LEFT TO WHEATBROOK AVENUE PROCEED PASS PENIEL MISSIONS INTERNATIONAL PROCEED TURN RIGHT TO WHEATBROOK TILL I REACH BROOKDALE PRIMARY SCHOOL AND DROP OF 4 LEARNERS TURN LEFT TO CARDHAM DRIVE PROCEED PASS SAVERITE SUPERMARKET JUSTRITE PROCEED TURN RIGHT TO WESTHAM DRIVE TILL I REACH PHOENIX HEIGHTS PRIMARY SCHOOL AND DROP OFF 4 LEARNERS TURN RIGHT TO LENHAM DRIVE PROCEED TURN RIGHT TO ESSELEN CRESCENT TILL I REACH LENHAM PRIMARY SCHOOL AND DROP OFF 4 LEARNERS TURN RIGHT TO WESTHAM DRIVE PROCEED STRAIGHT TURN LEFT TO AVONFORD CRESCENT TILL I REACH SUNFORD PRIMARY SCHOOL AND DROP OFF 2 LEARNERS TURN LEFT TO CHARTFORD DRIVE PROCEED TURN RIGHT TO WHITFORD ROAD TILL I REACH WEMBLEY PRIMARY SCHOOL AND DROP OFF 2 LEARNERS. I THEN RETURN HOME PARK THE VEHICLE AND WAIT FOR SCHOOL DEPARTURE AND I USE THE SAME ROUTE TO DROP OFF ALL LEARNERS.</p>



transport

Department:
Transport
Province of KwaZulu-Natal

GAZETTE

LGKZNG23-2023-SEP

REGION: ALL

1) Application Number: APP0159630	2) Gazette Number: LGKZNG23-2023-SEP
3) Applicant: SS DLAMINI ID NO. 8503275792088 Association: NOT AVAILABLE	4) Applicant Address: 23890 TANZANIA AREA AMAOTI INANDA 4309
5) Existing Licence Holder: NOT APPLICABLE ID NO. NOT APPLICABLE	6) Existing Licence Holder Address: NOT APPLICABLE
7) Type of application: NEW OPERATING LICENCE	8) Operating Licence Number: NOTAVAILABLE
9) Vehicle Type: OTHER	10) 1 X 0 (SEATED)
11) Region: ETHEKWENI AND ILEMBE	
12.1	<p>KZPRERC2933495 - SCHOLARS AND THEIR PERSONAL EFFECTS: HOUSE NO.23890 TANZANIA AREA TO WEMBLEY PRIMARY SCHOOL THE VEHICLE STARTS AT HOME HOUSE NO.23890 TANZANIA AREA WITH 3 LEARNERS TURN RIGHT TO 121443 STREET PROCEED STRAIGHT TURN LEFT TO UNNAMED ROAD PICK UP 4 LEARNERS AT HOUSE NO.23872 PROCEED PICK UP 4 AT HOUSE NO.23876 PROCEED TURN RIGHT TO UNNAMED PICK UP 3 LEARNERS AT HOUSE NO.23882 U-TURN TO 121443 PROCEED TURN RIGHT PROCEED STRAIGHT PASS LOXION CORNER PROCEED STRAIGHT TURN LEFT TO PROCEED PASS KWA-EL PLAYGROUND PROCEED STRAIGHT TO JOIN 108715 STREET PROCEED TURN LEFT TO DOCTOR JL DUBE DRIVE TILL I REACH NHLOPHO PRIMARY SCHOOL AND DROP OFF 3 LEARNERS U-TURN PROCEED TURN RIGHT TO 109514 STREET PROCEED PASS MAMBHA WHOLESALE HARDWARE PROCEED TO JOIN WESTHAM DRIVE PROCEED TURN LEFT TO CARDHAM DRIVE PASS SAVERITE SUPERMARKET JUSTRITE TURN LEFT WHEATBROOK AVENUE PASS PENIEL MISSIONS INTERNATIONAL PROCEED TURN RIGHT TO WHEATBROOK AVENUE TILL I REACH BROOKDALE PRIMARY SCHOOL AND DROP OFF 3 LEARNERS TURN LEFT TO WESTHAM DRIVE PASS KINGS USED SPARES (PTY) LTD PROCEED TURN LEFT TO WESTHAM DRIVE TILL I REACH PHOENIX HEIGHTS PRIMARY SCHOOL AND DROP OFF 2 LEARNERS TURN RIGHT TO GILLHAM AVENUE PROCEED PASS CHURCH OF PHILADELPHIA PROCEED TURN LEFT TO ALINGHAM PRIMARY SCHOOL AND DROP OFF 2 LEARNERS TURN RIGHT TO FERNHAM DRIVE PROCEED STRAIGHT TURN RIGHT TO ESSELEN CRESCENT PASS FRESH PRINT & SIGNS PROCEED TURN LEFT TO ESSELEN CRESCENT TILL I REACH ESSELEN HEIGHTS PRIMARY SCHOOL AND DROP 2 LEARNERS TURN RIGHT TO SUNFORD DRIVE PROCEED TURN LEFT TO ALLERTFORD ROAD PROCEED TURN RIGHT TO WHITFORD ROAD TILL I REACH WEMBLEY PRIMARY SCHOOL AND DROP OFF 3 LEARNERS. I THEN RETURN HOME PARK THE VEHICLE AND WAIT FOR SCHOOL DEPARTURE AND I USE THE SAME ROUTE TO DROP OFF ALL LEARNERS.</p>



transport

Department:
Transport
Province of KwaZulu-Natal

GAZETTE

LGKZNG23-2023-SEP

REGION: ALL

1) Application Number: APP0159634	2) Gazette Number: LGKZNG23-2023-SEP
3) Applicant: S DLOVU ID NO. 9602185499088 Association: NOT AVAILABLE	4) Applicant Address: F25 CUBA AREA AMAOTI INANDA DURBAN 4309
5) Existing Licence Holder: NOT APPLICABLE ID NO. NOT APPLICABLE	6) Existing Licence Holder Address: NOT APPLICABLE
7) Type of application: NEW OPERATING LICENCE	8) Operating Licence Number: NOTAVAILABLE
9) Vehicle Type: OTHER	10) 1 X 0 (SEATED)
11) Region: ETHEKWENI AND ILEMBE	
12.1	<p>KZPRERC2933446 - SCHOLARS AND THEIR PERSONAL EFFECTS: HOUSE NO.F25 CUBA AREA TO LENHAM PRIMARY SCHOOL THE VEHICLE STARTS AT HOME HOUSE NO.F25 CUBA AREA TURN LEFT TO UNNAMED ROAD PROCEED TURN RIGHT TO UNNAMED ROAD PICK UP 3 LEARNERS AT HOUSE NO.G32 PROCEED PICK UP 4 LEARNERS AT HOUSE NO.G38 PROCEED PICK UP 4 LEARNERS AT HOUSE NO.G45 TURN RIGHT PICK UP 4 LEARNERS AT HOUSE NO.G51 TURN LEFT TO TITTENHAM PLACE PROCEED STRAIGHT TURN LEFT TO WESTHAM TILL I REACH PHOENIX HEIGHTS PRIMARY SCHOOL AND DROP OFF 4 LEARNERS TURN LEFT TO LENHAM DRIVE PROCEED TURN LEFT TO J.G CHAMPION DRIVE PASS DAWA-E ISLAMIC FAIZANE PROCEED TURN LEFT TO SCHOOL SIDE CRESCENT TURN RIGHT TO ROUNDSDIE ROAD PROCEED TO JOIN ALLERFORD ROAD PROCEED STRAIGHT TURN RIGHT TO WHITFORD ROAD TILL I REACH WEMBLEY PRIMARY SCHOOL AND DROP OFF 4 LEARNERS TURN REFT TO CHARTFORD DRIVE PROCEED STRAIGHT TURN RIGHT TO CHARTFORD DRIVE TILL I REACH SUNFORD PRIMARY SCHOOL AND DROP OFF 4 LEARNERS TURN RIGHT TO LENHAM DRIVE PROCEED PASS CRYSTEL POINT SECONDARY SCHOOL PROCEED STRAIGHT TURN RIGHT TO RUFFLEN ROAD TILL I REACH LENHAM PRIMARY SCHOOL AND DROP OFF 4 LEARNERS I THEN RETURN HOME PARK THE VEHICLE AND WAIT FOR SCHOOR DEPARTURE AND I USE THE SAME ROUTE TO DROP OFF ALL LEARNERS AT THEIR RESPECTIVE HOMES.</p>



transport

Department:
Transport
Province of KwaZulu-Natal

GAZETTE

LGKZNG23-2023-SEP

REGION: ALL

1) Application Number: APP0159657	2) Gazette Number: LGKZNG23-2023-SEP
3) Applicant: SS DLAMINI ID NO. 8503275792088 Association: NOT AVAILABLE	4) Applicant Address: 23890 TANZANIA AMAOTI INANDA 4309
5) Existing Licence Holder: NOT APPLICABLE ID NO. NOT APPLICABLE	6) Existing Licence Holder Address: NOT APPLICABLE
7) Type of application: NEW OPERATING LICENCE	8) Operating Licence Number: NOTAVAILABLE
9) Vehicle Type: OTHER	10) 1 X 0 (SEATED)
11) Region: ETHEKWENI AND ILEMBE	
12.1	<p>KZPRERC2933397 - SCHOLARS AND THEIR PERSONAL EFFECTS: HOUSE NO 23890 TANZANIA AREA TO WEMBLEY PRIMARY SCHOOL THE VEHICLE STARTS AT HOME HOUSE NO.23890 TANZANIA AREA TURN LEFT TO 121443 STREET PROCEED STRAIGHT TURN LEFT TO UNNAMED ROAD PICK UP 4 LEARNERS AT MNGUNI RESIDENCE PROCEED STRAIGHT PICK UP 5 LEARNERS AT MKHIZE RESIDENCE PROCEED PICK UP 4 LEARNERS AT SHANDU RESIDENCE LEARNERS AT SHEZI RESIDENCE PROCEED PICK UP 4 LEARNERS AT MTHEMBU RESIDENCE TURN LEFT TO UNNAMED ROAD PICK UP 3 LEARNERS AT SITHOLE RESIDENCE PROCEED PICK UP 2 LEARNERS AT THUSI U-TURN TO 121443 PROCEED TURN RIGHT PROCEED STRAIGHT PASS LOXION CORNER PROCEED STRAIGHT TURN LEFT PROCEED PASS KWA-EL PLAYGROUND PROCEED STRAIGHT TO JOIN 108715 STREET PROCEED TURN LEFT TO DOCTOR J.L DUBE DRIVE TILL I REACH NHOLONIPHLO PRIMARY SCHOOL AND DROP OFF 4 LEARNERS U-TURN PROCEED TURN RIGHT TO 109514 STREET PROCEED PASS MAMBHA WHOLESALE HARDWARE PROCEED TO JOIN WESTHAM DRIVE PROCEED TURN LEFT TO CARDHAM DRIVE PASS SAVERITE SUPERMARKET JUSTRITE TURN LEFT WHEATBROOK AVENUE PASS PENIEL MISSIONS INTERNATIONAL PROCEED TURN RIGHT TO WHEATBROOK AVENUE TILL I REACH BROOKDALE PRIMARY SCHOOL AND DROP OFF 5 LEARNERS TURN LEFT TO WESTHAM DRIVE PASS KINGS USED SPARES (PTY) LTD PROCEED TURN LEFT TO WESTHAM DRIVE TILL I REACH PHOENIX HEIGHT PRIMARY SCHOOL AND DROP OFF 5 LEARNERS TURN RIGHT TO GILLHAM AVENUE PROCEED PASS CHURCH OF PHILADELPHIA PROCEED TURN LEFT TO ALINGHAM PRIMARY SCHOOL AND DROP OFF 4 LEARNERS TURN RIGHT TO FERNHAM DRIVE PROCEED STRAIGHT TURN RIGHT TO ESSELEN CRESCENT PASS FRESH PRINT & SIGNS PROCEED TURN LEFT TO ESSELEN CRESCENT TILL I REACH ESSELEN HEIGHTS PRIMARY SCHOOL AND DROP 2 LEARNERS TURN RIGHT TO SUNFORD DRIVE PROCEED TURN LEFT TO ALLERTFORD ROAD PROCEED TURN RIGHT TO WHITFORD ROAD TILL I REACH WEMBLEY PRIMARY SCHOOL AND DROP OFF 2 LEARNERS. I THEN RETURN HOME PARK THE VEHICLE AND WAIT FOR SCHOOL DEPARTURE AND I USE THE SAME ROUTE TO DROP OFF ALL LEARNERS.</p>



transport

Department:
Transport
Province of KwaZulu-Natal

GAZETTE

LGKZNG23-2023-SEP

REGION: ALL

1) Application Number: APP0159658	2) Gazette Number: LGKZNG23-2023-SEP
3) Applicant: PN MSOMI ID NO. 7607110251084 Association: NOT AVAILABLE	4) Applicant Address: B527 NTSHOYI STREET FOLWENI ISIPINGO 4110
5) Existing Licence Holder: NOT APPLICABLE ID NO. NOT APPLICABLE	6) Existing Licence Holder Address: NOT APPLICABLE
7) Type of application: NEW OPERATING LICENCE	8) Operating Licence Number: NOTAVAILABLE
9) Vehicle Type: OTHER	10) 1 X 0 (SEATED)
11) Region: ETHEKWENI AND ILEMBE	
12.1	KZPRERC2933348 - SCHOLARS AND THEIR PERSONAL EFFECTS: HOUSE NO.F527 NTSHOYI STREET TO ORISSA PRIMARY SCHOOL THE VEHICLE START AT HOME HOUSE NO.F527 NTSHOYI STREET WITH 1 LEARNER AND TURN LEFT ON NTSHOYI STREET PROCEED AND TURN LEFT TO GEZA MAKHANYA AVENUE AND PICK UP 2 LEARNERS AT HOUSE NO.8583 PROCEED STRAIGHT AND TURN RIGHT TO NDABEZITHA ROAD AND PICK UP 2 LEARNERS AT HOUSE NO.B591 PROCEED AND TURN RIGHT TO SBU MAGWANYANE DRIVE POROCEED STRAIGHT AND PICK UP 2 LEARNERS AT HOUSE NO.B607 PROCEED STRAIGHT AND PASS GOLOKODO AREA PROCEED STRAIGHT AND PASS UMLAZI Z PROCEED STRAIGHT AND JOIN ORIENT DRIVE PROCEED AND TURN LEFT TO CITRUS DRIVE PROCEED AND REACH ORISSA PRIMARY SCHOOL AND DROP OFF ALL LEARNERS. I THEN PARK THE VEHICLE NEXT TO SCHOOL WAITING FOR SCHOOL DEPARTURE AND I USE THE SAME ROUTE TO DROP OFF ALL LEARNERS AT THEIR RESPECTIVE HOMES.



transport

Department:
Transport
Province of KwaZulu-Natal

GAZETTE

LGKZNG23-2023-SEP

REGION: ALL

1) Application Number: APP0159680	2) Gazette Number: LGKZNG23-2023-SEP
3) Applicant: M DLAMINI ID NO. 9212095541084 Association: NOT AVAILABLE	4) Applicant Address: 22930 TANZANIA AREA INANDA 4309
5) Existing Licence Holder: NOT APPLICABLE ID NO. NOT APPLICABLE	6) Existing Licence Holder Address: NOT APPLICABLE
7) Type of application: NEW OPERATING LICENCE	8) Operating Licence Number: NOTAVAILABLE
9) Vehicle Type: OTHER	10) 1 X 0 (SEATED)
11) Region: ETHEKWENI AND ILEMBE	
12.1	<p>KZPRERC2934132 - SCHOLARS AND THEIR PERSONAL EFFECTS: HOUSE NO.22930 TANZANIA AREA TO WEMBLEY PRIMARY SCHOOL THE VEHICLE STARTS AT HOME HOUSE NO.22930 TANZANIA AREA WITH 4 LEARNERS TURN RIGHT TO 121443 STREET PROCEED STRAIGHT TURN RIGHT TO UNNAMED ROAD PICK UP 4 LEARNERS AT HOUSE NO.22950 PROCEED PICK UP 3 LEARNERS AT HOUSE NO.22955 PROCEED TURN RIGHT TO UNNAMED PICK UP 3 LEARNERS AT HOUSE NO.22959 PROCEED PICK UP 2 LEARNERS AT HOUSE NO.22963 U-TURN TO 121443 PROCEED TURN RIGHT PROCEED STRAIGHT PASS LOXION CORNER PROCEED STRAIGHT TURN LEFT PROCEED PASS KWA-EL PLAYGROUND PROCEED STRAIGHT TO JOIN 108715 STREET PROCEED TURN LEFT TO DOCTOR J.L DUBE DRIVE TILL I REACH NHLOPHO PRIMARY SCHOOL AND DROP OFF 3 LEARNERS U-TURN PROCEED TURN RIGHT TO 109514 STREET PROCEED PASS MAMBHA WHOLESALE HARDWARE PROCEED TO JOIN WESTHAM DRIVE PROCEED TURN LEFT TO CARDHAM DRIVE PASS SAVERITE SUPERMARKET JUSTRITE TURN LEFT WHEATBROOK AVENUE PASS PENIEL MISSIONS INTERNATIONAL PROCEED TURN RIGHT TO WHEATBROOK AVENUE PROCEED STRAIGHT TURN LEFT TO WESTHAM DRIVE PASS KINGS USED SPARES (PTY) LTD PROCEED TURN LEFT TO WESTHAM DRIVE TILL I REACH PHOENIX HEIGHT PRIMARY SCHOOL AND DROP OFF 3 LEARNERS TURN RIGHT TO GILLHAM AVENUE PROCEED PASS CHURCH OF PHILADELPHIA PROCEED TURN LEFT TO ALINGHAM PRIMARY SCHOOL AND DROP OFF 3 LEARNERS TURN RIGHT TO FERNHAM DRIVE PROCEED STRAIGHT TURN RIGHT TO ESSELEN CRESCENT PASS FRESH PRINT & SIGNS PROCEED TURN LEFT TO ESSELEN CRESCENT TILL I REACH ESSELEN HEIGHTS PRIMARY SCHOOL AND DROP OFF 2 LEARNERS TURN RIGHT TO J.G CHAMPION DRIVE PROCEED STRAIGHT PASS NEW FARM TEMPLE TURN LEFT TO AVONTORD CRESCENT TILL I REACH SUNFORD PRIMARY SCHOOL AND DROP 2 LEARNERS TURN RIGHT TO SUNFORD DRIVE PROCEED TURN LEFT TO ALLERTFORD ROAD PROCEED TURN RIGHT TO WHITFORD ROAD TILL I REACH WEMBLEY PRIMARY SCHOOL AND DROP OFF 2 LEARNERS. I THEN RETURN HOME PARK THE VEHICLE AND WAIT FOR SCHOOL DEPARTURE AND I USE THE SAME ROUTE TO DROP OFF ALL LEARNERS AT THEIR RESPECTIVE HOMES.</p>



transport

Department:
Transport
Province of KwaZulu-Natal

GAZETTE

LGKZNG23-2023-SEP

REGION: ALL

1) Application Number: APP0159687	2) Gazette Number: LGKZNG23-2023-SEP
3) Applicant: Z KHWELA ID NO. 8810175487085 Association: VULAMEHLO TAXI OWNERS ASSOCIATION	4) Applicant Address: WARD 19 KWACELEL AREA UMGWEMPISI LOCATION UMDONI 4180
5) Existing Licence Holder: NOT APPLICABLE ID NO. NOT APPLICABLE	6) Existing Licence Holder Address: NOT APPLICABLE
7) Type of application: NEW OPERATING LICENCE	8) Operating Licence Number: NOTAVAILABLE
9) Vehicle Type: MINIBUS	10) 1 X 15 (SEATED) + 0 (STANDING)
11) Region: UGU-OGWINI	
12.1	22067421004R10055280 - MKHUNYA TO DURBAN FROM PICK-UP POINTS IN SETTLEMENTS SUCH AS VISHAVISHA, MOSHANA, CHIBINI TAXI RANK ETC., DRIVE ALONG MARKED AND UNMARKED ROADS SUCH AS D965, D970, D1101, ETC PROCEED ALONG INTO RAD NUMBER P77 THEN DRIVE ALONG AS STATED IN ROUTE 2 ABOVE TO THE DESTINATION POINT. REVERSE ROUTE : FROM RANK NUMBER 68A IN DURBAN DRIVE BACKWARDS AS STATED IN THE REVERSE ROUTE2 ABOVE THEN PROCEED BACK TO THE DIFFERENT PICK-UP POINTS MENTIONED TO THE DESTINATION POINTS.
12.2	22067422066O00055313 - JONNY TO UMZINTO FROM ALL PICK-UP POINTS ALONG ALL MARKED AND UNMARKED ROADS PROCEED ALONG P197/ 3 THEN FOLLOW THE ROUTE TO THE DESTINATION POINTS. REVERSE ROUTE USE THE SAME REVERSE ROUTE THEN PROCEED ALONG TO ALL THE PICK-UP POINTS.
12.3	2206SL2206LS10055295 - AMANDAWA TO DURBAN FROM AMANDAWA JUNCTION TAXI RANK PROCEED ALONG R102 / P188 TURN LEFT INTO N2 FREEWAY TOWARDS NORTH AND DRIVE ALONG AS STATED ABOVE IN ROUTE 1. ALTERNATIVELY: FROM AMANDAWA JUNCTION TAXI RANK PROCEED ALONG ROAD NUMBER P197 / 3 TURN RIGHT INTO ROAD NUMBER P78 THEN LEFT INTO N2 FREEWAY NORTH AND THEN PROCEED AS STATED IN ROUTE 1. ALTERNATIVELY: FROM AMANDAWA JUNCTION TAXI RANK PROCEED ALONG ROAD NUMBER P197/ 3 DRIVE STRAIGHT AND AFTER PASSING SAPPI THEN MAGABHENI AND TURN RIGHT AND JOIN N2 FREEWAY NORTH.
12.4	2206SL2206LS10055308 - AMANDAWA TO DURBAN FROM AMANDAWA JUNCTION TAXI RANK PROCEED ALONG P188 BECOMING R102 SCOTTSBURGH DIRECTION TURN LEFT INTO R102 UMKOMAAS PROCEED ALONG R102 PASSING IIFRACOMBE THEN DRIVE TO THE DESTINATION POINTS USING THE SAME FORWARD ROUTE IN 1 ABOVE. ALTERNATIVELY. FROM AMANDAWA JUNCTION TAXI RANK PROCEED ALONG P197/ 3 TURN RIGHT INTO P78 THEN LEFT INTO N2 FREEWAY NORTH AND DRIVE ALONG AS STATED ABOVE IN ROUTE 1 CARRY ON WITH P78 BECOMING MACLEAN STREET THEN TURN RIGHT INTO PATTERSON STREET BECOMING HARVEY STREET, TURN LEFT INTO MOODIE STREET THE RIGHT INTO R102 FROM SCOTTSBURGH. AFTER PASSING IIFRACOMBE THEN UMGABABA CONTINUED ALONG AND FOLLOW THE SAME FORWARD ROUTE IN 1 ABOVE. REVERSE ROUTE FROM RANK NUMBER 68A IN DURBAN FOLLOW THE REVERSE ROUTE AS STATED IN 1 ABOVE THEN ALONG N2 FREEWAY EITHER TAKE AN OFF RAMP AT UMKOMAAS AND JOIN P78 THEN DRIVE BACKWARDS USING THE SAME FORWARD ROUTE IN REVERSE TO THE STARTING POINT OR TURN LEFT INTO R102 SCOTTSBURGH THEN RIGHT INTO P188 AND DRIVE BACK TO THE STARTING POINT.
12.5	2206SL2206SH00055297 - AMANDAWA TO SCOTTSBURGH FROM AMANDAWA JUNCTION TAXI RANK PROCEED ALONG R102/ P188 TURN RIGHT INTO R102 SCOTTSBURGH DIRECTION THEN LEFT AIRTH STREET THEN PARK IN THE TAXI RANK IN SCOTTSBURGH. REVERSE ROUTE: FOR PURPOSE OF SETTING DOWN PASSENGERS WHOSE DESTINATION POINTS IS PARK RYNE, PROCEED ALONG AIRTH STREET TOWARDS SCOTT STREET TRAFFIC CIRCLE THEN DRIVE BACK INTO AIRTH STREET AND DRIVE STRAIGHT THEN TURN LEFT INTO R102 AND FOLLOW THE SAME FORWARD ROUTE IN REVERSE, AS STATED ABOVE IN 12. THE DIRECTION WILL LEAD BACK TO THE STARTING POINT IN AMANDAWA JUNCTION. TO PARK RYNE, PROCEED LEFT ALONG R102 AND DRIVE STRAIGHT INTO PARK RYNE TAXI RANK ON THE LEFT HAND SIDE. AFTER SETTING DOWN PASSENGERS USING THE ROAD R102 TO THE STARTING POINT.
12.6	2206SP2206SH10055299 - AMAHLONGWA TO SCOTTSBURGH FROM PICK-UP POINTS IN AMAHLONGWA RURAL AREA ALONG ALL UNMARKED ROADS WHICH LEAD TO THE MAIN ROAD NUMBER P197/ 3, TURN LEFT INTO ROAD NUMBER P188 BECOMING R102 SCOTTSBURGH DIRECTION THEN FOLLOW THE ROUTE AS STATED IN ROUTE 12 ABOVE TO BOTH DESTINATION POINTS REVERSE ROUTE: SAME AS THE REVERSE ROUTE IN 12 ABOVE, THEN ALONG ROAD NUMBER P197/ 3 DRIVE BACK TO ALL PICK-UP POINTS USING THE SAME FORWARD ROUTES WHICH WERE USED IN 12 ABOVE.



transport

Department:
Transport
Province of KwaZulu-Natal

GAZETTE

LGKZNG23-2023-SEP

REGION: ALL

1) Application Number: APP0159689	2) Gazette Number: LGKZNG23-2023-SEP
3) Applicant: M DLAMINI ID NO. 9212095541084 Association: NOT AVAILABLE	4) Applicant Address: 22930 TANZANIA AREA INANDA 4309
5) Existing Licence Holder: NOT APPLICABLE ID NO. NOT APPLICABLE	6) Existing Licence Holder Address: NOT APPLICABLE
7) Type of application: NEW OPERATING LICENCE	8) Operating Licence Number: NOTAVAILABLE
9) Vehicle Type: OTHER	10) 1 X 0 (SEATED)
11) Region: ETHEKWENI AND ILEMBE	
12.1	<p>KZPRERC2934818 - SCHOLARS AND THEIR PERSONAL EFFECTS: HOUSE NO.22930 TANZANIA AREA TO WEMBLEY PRIMARY SCHOOL THE VEHICLE STARTS AT HOME HOUSE NO.22930 TANZANIA AREA TURN RIGHT TO 121443 STREET PROCEED STRAIGHT TURN RIGHT TO UNNAMED ROAD PICK UP 3 LEARNERS AT HOUSE NO.22920 PROCEED PICK UP 4 LEARNERS AT HOUSE NO.22925 PROCEED TURN RIGHT TO UNNAMED PICK UP 4 LEARNERS AT HOUSE NO.22928 PROCEED PICK UP 3LEARNERS AT HOUSE NUMBER TURN RIGHT LO 121443 PROCEED TURN RIGHT PROCEED STRAIGHT PASS LOXION CORNER PROCEED STRAIGHT TURN LEFT TO LULU DUBE STREET PROCEED PASS KWA-EL PLAYGROUND PROCEED STRAIGHT TO JOIN 1 08715 STREET PROCEED TURN LEFT TO DOCTOR JL DUBE DRIVE TILL I REACH NHILONIPHO PRTRY SCHOOL AND DROP OFF 3 LEARNERS U- TURN PROCEED TURN RIGHT TO 109514 STREET PROCEED PASS MAMBHA WHOLESALE HARDWARE PROCEED TO JOIN WESTTRAM DRIVE PROCEED TURN LEFT TO CARDHAM DRIVE PASS SAVERITE SUPERMARKET JUSTRITE TURN LEFT WHEATBROOK AVENUE PASS PENIEL MISSIONS INTERNATIONAL PROCEED TURN RIGHT TO WHEATBROOK AVENUE PROCEED STRAIGHT TURN LEFT TO WESTHAM DRIVE PASS KINGS USEO SPARES (PTY) LTD PROCEED TURN LEFT-TO WESTHAM DRIVE TILL I REACH PHOENIX HEIGHT PRIMARY SGHOOOL AND DROP OFF 3 LEARNERS TURN RIGHT TO GILLHAM AVENUE PROCEED PASS CHURCH OF PHILADELPHIA PROCEED TURN LEFT TO ALINGHAM PRIMARY SCHOOL AND DROP OFF 3 LEARNERS TURN RIGHT TO FERNHAM DRIVE PROCEED STRAIGHT TURN RIGHT TO ESSELEN CRESCENT PASS FRESH PLNT & SIGNS PROCEED TURN LEFT TO ESSELEN CRESCENT TILL I REACH ESSELEN HEIGHTS PRIMARY SCHOOL AND DROP OFF 3 LEARNERS TURN RIGHT TO JG CHAMPION DRIVE PROCEED STRAIGHT PASS NEW FARM TEMPLE TURN LEFT TO AVONFORD CRESCENT TILL I REACH SUNFORD PRIMARY SCHOOL AND DROP 2 LEARNERS TURN RIGHT TO SUNFORD DRIVE PROCEED TURN REFT TO AILERTFORD ROAD PROCEED TURN RIGHT TO WNITFOID ROAD TILL I REACH WEMBLEY PRIMARY SCHOOL AND DROP OFF 2 LEARNERS. I THEN RETURN HOME PARK THE VEHICLE AND WAIT FOR SCHOOL DEPARTURE AND I USE THE SAME ROUTE TO DROP OFF ALL LEARNERS AT THEIR RESPECTIVE HOMES.</p>



transport

Department:
Transport
Province of KwaZulu-Natal

GAZETTE

LGKZNG23-2023-SEP

REGION: ALL

1) Application Number: APP0159690	2) Gazette Number: LGKZNG23-2023-SEP
3) Applicant: Z KHWELA ID NO. 8810175487085 Association: VULAMEHLO TAXI OWNERS ASSOCIATION	4) Applicant Address: WARD 19 KWACELEL AREA UMGWEMPISI LOCATION UMDONI 4180
5) Existing Licence Holder: NOT APPLICABLE ID NO. NOT APPLICABLE	6) Existing Licence Holder Address: NOT APPLICABLE
7) Type of application: NEW OPERATING LICENCE	8) Operating Licence Number: NOTAVAILABLE
9) Vehicle Type: MINIBUS	10) 1 X 15 (SEATED) + 0 (STANDING)
11) Region: UGU-OGWINI	
12.1	22067421004R10055280 - MKHUNYA TO DURBAN FROM PICK-UP POINTS IN SETTLEMENTS SUCH AS VISHAVISHA, MOSHANA, CHIBINI TAXI RANK ETC., DRIVE ALONG MARKED AND UNMARKED ROADS SUCH AS D965, D970, D1101, ETC PROCEED ALONG INTO RAD NUMBER P77 THEN DRIVE ALONG AS STATED IN ROUTE 2 ABOVE TO THE DESTINATION POINT. REVERSE ROUTE : FROM RANK NUMBER 68A IN DURBAN DRIVE BACKWARDS AS STATED IN THE REVERSE ROUTE2 ABOVE THEN PROCEED BACK TO THE DIFFERENT PICK-UP POINTS MENTIONED TO THE DESTINATION POINTS.
12.2	22067422066O00055312 - MKHUNYA TO UMZINTO FROM ALL PICK-UP POINTS ALONG ALL MARKED AND UNMARKED ROADS PROCEED ALONG P197/ 3 TURN BACK AT AMANDAWA JUNCTION CORNER OF P197/ 3 AND P188 THEN PROCEED ALONG P197/ 3 UNTIL ARRIVING AT A DESTINATION POINT. REVERSE ROUTE: FROM THE TAXI RANK IN UMZINTO DRIVE BACKWARDS THEN PROCEED ALONG TO ALL THE PICK-UP POINTS.
12.3	2206SL2206LS10055295 - AMANDAWA TO DURBAN FROM AMANDAWA JUNCTION TAXI RANK PROCEED ALONG R102 / P188 TURN LEFT INTO N2 FREEWAY TOWARDS NORTH AND DRIVE ALONG AS STATED ABOVE IN ROUTE 1. ALTERNATIVELY: FROM AMANDAWA JUNCTION TAXI RANK PROCEED ALONG ROAD NUMBER P197 / 3 TURN RIGHT INTO ROAD NUMBER P78 THEN LEFT INTO N2 FREEWAY NORTH AND THEN PROCEED AS STATED IN ROUTE 1. ALTERNATIVELY: FROM AMANDAWA JUNCTION TAXI RANK PROCEED ALONG ROAD NUMBER P197/ 3 DRIVE STRAIGHT AND AFTER PASSING SAPPI THEN MAGABHENI AND TURN RIGHT AND JOIN N2 FREEWAY NORTH.
12.4	2206SL2206LS10055308 - AMANDAWA TO DURBAN FROM AMANDAWA JUNCTION TAXI RANK PROCEED ALONG P188 BECOMING R102 SCOTTSBURGH DIRECTION TURN LEFT INTO R102 UMKOMAAS PROCEED ALONG R102 PASSING IIFRACOMBE THEN DRIVE TO THE DESTINATION POINTS USING THE SAME FORWARD ROUTE IN 1 ABOVE. ALTERNATIVELY. FROM AMANDAWA JUNCTION TAXI RANK PROCEED ALONG P197/ 3 TURN RIGHT INTO P78 THEN LEFT INTO N2 FREEWAY NORTH AND DRIVE ALONG AS STATED ABOVE IN ROUTE 1. CARRY ON WITH P78 BECOMING MACLEAN STREET THEN TURN RIGHT INTO PATTERSON STREET BECOMING HARVEY STREET, TURN LEFT INTO MOODIE STREET THE RIGHT INTO R102 FROM SCOTTSBURGH. AFTER PASSING IIFRACOMBE THEN UMGABABA CONTINUED ALONG AND FOLLOW THE SAME FORWARD ROUTE IN 1 ABOVE. REVERSE ROUTE FROM RANK NUMBER 68A IN DURBAN FOLLOW THE REVERSE ROUTE AS STATED IN 1 ABOVE THEN ALONG N2 FREEWAY EITHER TAKE AN OFF RAMP AT UMKOMAAS AND JOIN P78 THEN DRIVE BACKWARDS USING THE SAME FORWARD ROUTE IN REVERSE TO THE STARTING POINT OR TURN LEFT INTO R102 SCOTTSBURGH THEN RIGHT INTO P188 AND DRIVE BACK TO THE STARTING POINT.
12.5	2206SL2206SH00055297 - AMANDAWA TO SCOTTSBURGH FROM AMANDAWA JUNCTION TAXI RANK PROCEED ALONG R102/ P188 TURN RIGHT INTO R102 SCOTTSBURGH DIRECTION THEN LEFT AIRTH STREET THEN PARK IN THE TAXI RANK IN SCOTTSBURGH. REVERSE ROUTE: FOR PURPOSE OF SETTING DOWN PASSENGERS WHOSE DESTINATION POINTS IS PARK RYNE, PROCEED ALONG AIRTH STREET TOWARDS SCOTT STREET TRAFFIC CIRCLE THEN DRIVE BACK INTO AIRTH STREET AND DRIVE STRAIGHT THEN TURN LEFT INTO R102 AND FOLLOW THE SAME FORWARD ROUTE IN REVERSE, AS STATED ABOVE IN 12. THE DIRECTION WILL LEAD BACK TO THE STARTING POINT IN AMANDAWA JUNCTION. TO PARK RYNE, PROCEED LEFT ALONG R102 AND DRIVE STRAIGHT INTO PARK RYNE TAXI RANK ON THE LEFT HAND SIDE. AFTER SETTING DOWN PASSENGERS USING THE ROAD R102 TO THE STARTING POINT.
12.6	2206SP2206SH10055299 - AMAHLONGWA TO SCOTTSBURGH FROM PICK-UP POINTS IN AMAHLONGWA RURAL AREA ALONG ALL UNMARKED ROADS WHICH LEAD TO THE MAIN ROAD NUMBER P197/ 3, TURN LEFT INTO ROAD NUMBER P188 BECOMING R102 SCOTTSBURGH DIRECTION THEN FOLLOW THE ROUTE AS STATED IN ROUTE 12 ABOVE TO BOTH DESTINATION POINTS REVERSE ROUTE: SAME AS THE REVERSE ROUTE IN 12 ABOVE, THEN ALONG ROAD NUMBER P197/ 3 DRIVE BACK TO ALL PICK-UP POINTS USING THE SAME FORWARD ROUTES WHICH WERE USED IN 12 ABOVE.



transport

Department:
Transport
Province of KwaZulu-Natal

GAZETTE

LGKZNG23-2023-SEP

REGION: ALL

1) Application Number: APP0159694	2) Gazette Number: LGKZNG23-2023-SEP
3) Applicant: MV ZULU ID NO. 0406276003083 Association: NOT AVAILABLE	4) Applicant Address: 8634 NKOSIMBAMBATHA ROAD TONGAAT 4399
5) Existing Licence Holder: NOT APPLICABLE ID NO. NOT APPLICABLE	6) Existing Licence Holder Address: NOT APPLICABLE
7) Type of application: NEW OPERATING LICENCE	8) Operating Licence Number: NOTAVAILABLE
9) Vehicle Type: OTHER	10) 1 X 0 (SEATED)
11) Region: ETHEKWENI AND ILEMBE	
12.1	<p>KZPRERC2934769 - SCHOLARS AND THEIR PERSONAL EFFECTS: HOUSE NO.8634 NKOSIMBAMBATHA ROAD TO FAIRBREEZE SECONDARY SCHOOL THE VEHICLE STARTS AT HOME HOUSE NO.8634 NKOSIMBAMBATHA ROAD PROCEED STRAIGHT TO JOIN EKUPHOLENI LANE PROCEED STRAIGHT TO HOUSE NO.8637 AND PICK UP 3 LEARNERS PROCEED STRAIGHT AT T-JUNCTION TURN LEFT TO JOIN UNNAMED ROAD PROCEED STRAIGHT TO HOUSE NO.8647 AND PICK UP 2 LEARNERS PROCEED STRAIGHT WITH UNNAMED ROAD PROCEED STRAIGHT AT THE CROSSROADS TURN LEFT TO JOIN MSIKELWA MTHEMBU STREET PROCEED STRAIGHT AND PICK UP 3 LEARNERS AT HOUSE NO.8655 PROCEED STRAIGHT PASS SECTION H AND PROCEED STRAIGHT AND PICK UP 2 LEARNERS AT HOUSE NO.8655 PROCEED STRAIGHT AT T-JUNCTION TURN RIGHT TO JOIN D433 PROCEED STRAIGHT AND PICK 2 LEARNERS AT HOUSE NUMBER 8673 PROCEED STRAIGHT THEN JOIN GREYLANDS ROAD PROCEED STRAIGHT AND PICK UP 3 LEARNERS AT HOUSE NO.8684 PROCEED STRAIGHT PASS SENZOKUHLE PLACE PROCEED STRAIGHT TILL I REACH FAIRBREEZE SECONDARY SCHOOL AND DROP OFF ALL LEARNERS. I RETURN HOME PARK THE VEHICLE AND WAIT FOR SCHOOL DEPARTURE AND I USE THE SAME ROUTE TO DROP THEM OFF AT THEIR HOMES.</p>



transport

Department:
Transport
Province of KwaZulu-Natal

GAZETTE

LGKZNG23-2023-SEP

REGION: ALL

1) Application Number: APP0159698	2) Gazette Number: LGKZNG23-2023-SEP
3) Applicant: SL MNYANDU ID NO. 8305075830088 Association: NOT AVAILABLE	4) Applicant Address: 753 EMANO RESERVE NDWEDWE 4342
5) Existing Licence Holder: NOT APPLICABLE ID NO. NOT APPLICABLE	6) Existing Licence Holder Address: NOT APPLICABLE
7) Type of application: NEW OPERATING LICENCE	8) Operating Licence Number: NOTAVAILABLE
9) Vehicle Type: OTHER	10) 1 X 0 (SEATED)
11) Region: ETHEKWENI AND ILEMBE	
12.1	<p>KZPRERC2933740 - SCHOLARS AND THEIR PERSONAL EFFECTS: HOUSE NO.753 EMONA RESERVE TO HLONIPHANI HIGH SCHOOL THE VEHICLE STARTS AT HOME HOUSE NO.753 EMONA RESERVE PROCEED STRAIGHT TO JOIN UNNAMED ROAD PROCEED STRAIGHT TO HOUSE NO.755 AND PICK UP 3 LEARNERS PROCEED STRAIGHT TURN LEFT TO JOIN 82078 STREET PROCEED STRAIGHT AND PICK UP 3 LEARNERS AT HOUSE NO.757 PROCEED STRAIGHT AT T-JUNCTION TURN RIGHT TO JOIN VAN ROVA ROAD PROCEED STRAIGHT TO HOUSE NO.770 AND PICK UP 4 LEARNERS PROCEED STRAIGHT THEN JOIN D776 PROCEED STRAIGHT STILL ON VAN ROVA ROAD PROCEED STRAIGHT PASS OCEAN USED SPARES PROCEED STRAIGHT AND PICK UP 3 LEARNERS AT HOUSE NO.776 PROCEED STRAIGHT THEN JOIN 82085 TRACK PROCEED STRAIGHT AND PICK UP 4 LEARNERS AT HOUSE NO.780 PROCEED STRAIGHT AT T-JUNCTION TURN LEFT TO JOIN 82113 TRACK PROCEED THEN JOIN DG00 PROCEED STRAIGHT AT THE CROSS ROADS TURN RIGHT TO JOIN P715 PROCEED STRAIGHT THEN JOIN D806-I PROCEED STRAIGHT TILL I REACH HLONIPHANI HIGH SCHOOL AND DROP OFF ALL LEARNERS. I RETURN HOME PARK THE VEHICLE AND WAIT FOR SCHOOL DEPARTURE AND I USE THE SAME ROUTE TO DROP THEM OFF AT THEIR HOMES.</p>



transport

Department:
Transport
Province of KwaZulu-Natal

GAZETTE

LGKZNG23-2023-SEP

REGION: ALL

1) Application Number: APP0159579	2) Gazette Number: LGKZNG23-2023-SEP
3) Applicant: MS NGWENYA ID NO. 8207255485081 Association: NOT AVAILABLE	4) Applicant Address: C153 NEWTOWN SECTION C INANDA 4309
5) Existing Licence Holder: NOT APPLICABLE ID NO. NOT APPLICABLE	6) Existing Licence Holder Address: NOT APPLICABLE
7) Type of application: NEW OPERATING LICENCE	8) Operating Licence Number: NOTAVAILABLE
9) Vehicle Type: OTHER	10) 1 X 0 (SEATED)
11) Region: ETHEKWENI AND ILEMBE	
12.1	<p>KZPRERC2934916 - SCHOLARS AND THEIR PERSONAL EFFECTS: HOUSE NO.C153 NEWTOWN C, INANDA TO REDFERN PRIMARY SCHOOL THE VEHICLE START AT HOME HOUSE NO.C153 NEWTOWN C, INANDA AND TURN RIGHT TO JOIN 108567 STREET THEN PROCEED TO PICK UP 3 LEARNERS AT HOUSE NO.C157 THEN PROCEED STRAIGHT AND TURN LEFT TO JOIN 108516 STREET TO PICK UP 2 LEARNERS AND TURN RIGHT TO JOIN KHANYEZA ROAD PROCEED AND TURN LEFT TO JOIN IKHATHAZO WAY THEN PROCEED AND TURN RIGHT TO JOIN UTHOMBOTHINI CL TO PICK UP 2 LEARNERS AT HOUSE NO.C217 AND TURN LEFT TO JOIN NTSHATSHA ROAD THEN PROCEED TO PICK UP 3 LEARNERS AT HOUSE NO.C223 THEN PROCEED STRAIGHT AND TURN RIGHT TO JOIN UBOSO WALK TO PICK UP 1 LEARNER AT HOUSE NO.C231 THEN PROCEED AND TURN RIGHT TO JOIN 108416 STREET PROCEED STRAIGHT TO PICK UP 2 LEARNERS AT HOUSE NO.C241 THEN PROCEED AND TURN RIGHT TO JOIN UTHONHOTHINI CL THEN PROCEED STRAIGHT AND TURN RIGHT TO JOIN IKHATHAZO WAY THEN PROCEED CL AND TURN RIGHT TO MAFUKUELA DRIVE THEN PROCEED STRAIGHT AND TURN RIGHT TO JOIN UNNAMED STREET THEN PROCEED STRAIGHT AND TURN RIGHT TO JOIN 120518 STREET THEN PROCEED STRAIGHT PASS BHAMBAY SUPERMARKET AND TURN RIGHT THEN PROCEED STRAIGHT CROSS FERNHAM DRIVE TO JOIN STOCHAM AVENUE THEN PROCEED STRAIGHT UNTIL TURN RIGHT TO JOIN HIGHSTONE ROAD THEN PROCEED THEN TURN RIGHT AND REACH HIGHSTONE PRIMARY SCHOOL TO DROP OFF 4 LEARNERS, THEN TURN LEFT TO HIGHSTONE ROAD THEN PROCEED STRAIGHT PASS SPEEDY MOTOR SPARE AND TURN LEFT TO JOIN FERNHAM DRIVE THEN PROCEED STRAIGHT AND TURN RIGHT AND REACH REDFERN PRIMARY SCHOOL TO DROP OFF THE REST OF THE LEARNERS. THEN GO BACK TO PARK AND WAIT FOR SCHOOL DEPARTURE AND USE THE SAME ROUTE IN THE AFTERNOON WHEN PICKING THEM UP FROM SCHOOL TO DROP OFF ALL LEARNERS AT THEIR HOMES.</p>



transport

Department:
Transport
Province of KwaZulu-Natal

GAZETTE

LGKZNG23-2023-SEP

REGION: ALL

1) Application Number: APP0159660	2) Gazette Number: LGKZNG23-2023-SEP
3) Applicant: SP MBATHA ID NO. 7305185486087 Association: NOT AVAILABLE	4) Applicant Address: Y6 GINIVA AREA INANDA 4310
5) Existing Licence Holder: NOT APPLICABLE ID NO. NOT APPLICABLE	6) Existing Licence Holder Address: NOT APPLICABLE
7) Type of application: NEW OPERATING LICENCE	8) Operating Licence Number: NOTAVAILABLE
9) Vehicle Type: OTHER	10) 1 X 0 (SEATED)
11) Region: ETHEKWENI AND ILEMBE	
12.1	<p>KZPRERC2933299 - SCHOLARS AND THEIR PERSONAL EFFECTS: HOUSE NO.EY6 GINIVA AREA, AMAOTI TO BRAILSFORD PRIMARY SCHOOL THE VEHICLE START AT HOME HOUSE NO.EY6 GINIVA AREA, AMAOTI WITH 3 LEARNERS AND TURN RIGHT PROCEED AND TURN LEFT TO 121444 STREET AND PICK UP 4 LEARNERS AT HOUSE NO.28 PROCEED AND TURN RIGHT TO 121441 STREET AND PICK UP 2 LEARNERS AT HOUSE NO.219, U-TURN AND TURN LEFT TO LUCKY GIDINGA ROAD AND PICK UP 3 LEARNERS AT HOUSE NO.117 PROCEED STRAIGHT AND PICK UP 3 LEARNERS AT HOUSE NO.122 PROCEED STRAIGHT AND JOIN SBONGILE NZUZA CLOSE PROCEED STRAIGHT AND 108715 STREET THEN RIGHT TO 109514 STREET PROCEED STRAIGHT AND TURN RIGHT TO CURNICK NDLOVU HIGHWAY PROCEED AND REACH NHLONIPHO PRIMARY SCHOOL AND DROP OFF 3 LEARNERS, U-TURN AND TURN RIGHT TO NTOMBI STREET PROCEED STRAIGHT AND TURN RIGHT TO JUBA BLOSE STREET PROCEED STRAIGHT AND TURN RIGHT TO PAT MARSHALL STREET THEN LEFT TO FERNHAM DRIVE AND REACH ALLINGAHAM PRIMARY SCHOOL AND DROP OFF 4 LEARNERS, U-TURN AND JOIN LENHAM DRIVE THEN RIGHT TO RUFFLEN ROAD PROCEED AND TURN LEFT TO ESSELEN CRESCENT AND REACH LENHAM PRIMARY SCHOOL AND DROP OFF 3 LEARNERS PROCEED STRAIGHT AND REACH ESSELEN HEIGHTS PRIMARY SCHOOL AND DROP OFF 2 LEARNERS, U-TURN TO LENHAM DRIVE PROCEED AND TURN RIGHT TO J.G CHAMPION DRIVE THEN RIGHT TO BRAILSFORD AVENUE AND DROP OFF 3 LEARNERS AT BRAILSFORD PRIMARY SCHOOL. I THEN GO BACK HOME AND PARK THE VEHICLE WAITING FOR SCHOOL DEPARTURE AND I USE THE SAME ROUTE TO DROP OFF ALL LEARNERS AT THEIR RESPECTIVE HOMES.</p>



transport

Department:
Transport
Province of KwaZulu-Natal

GAZETTE

LGKZNG23-2023-SEP

REGION: ALL

1) Application Number: APP0160041	2) Gazette Number: LGKZNG23-2023-SEP
3) Applicant: MH MCHUNU ID NO. 7203295407087 Association: KWAMNYANDU TAXI OWNERS ASSOCIATION	4) Applicant Address: 1 CHURCHILL ROAD AMANZIMTOTI DURBAN 4126
5) Existing Licence Holder: NOT APPLICABLE ID NO. NOT APPLICABLE	6) Existing Licence Holder Address: NOT APPLICABLE
7) Type of application: NEW OPERATING LICENCE	8) Operating Licence Number: NOTAVAILABLE
9) Vehicle Type: MINIBUS	10) 1 X 15 (SEATED) + 0 (STANDING)
11) Region: NINGIZMU 2	
12.1	2206QB21004R00049765 - UMLAZI SECTION Z TO DURBAN METRO FROM Z RANK, JOIN SPINAL ROAD, TURN RIGHT INTO SIMELNANE ROAD, TURN RIGHT INTO DINIZULU GROVE, TURN RIGHT INTO BHUBESI PLACE AA, TURN RIGHT INTO NGWENYA GROVE, TURN RIGHT INTO BOYI SIMELANE AVENUE, LEFT INTO MUGABE ROAD, LEFT INTO SOUTH SPINAL ROAD AND PROCEED AS PER ROUTE 5.
12.2	2206QB21004R00049766 - UMLAZI SECTION Z TO DURBAN METRO FROM Z RANK, JOIN SOUTH SPINAL ROAD, TURN RIGHT INTO CHICAGO CRESCENT AA AND RETURN RIGHT INTO SOUTH SPINAL ROAD TO CC SECTION, SOUTH SPINAL ROAD, TURN INTO BHAMBATHA STREET, TURN INTO SHAKA CIRCLE (BB), TURN RIGHT INTO BHAMBATHA STREET, TURN LEFT INTO JEQUE LN, TURN RIGHT INTO MAFUKUZELA STREET, TURN LEFT INTO MSQHOBIZA CRESCENT, TURN LEFT INTO MNYANDU ROAD, TURN RIGHT INTO NANDI ROAD, LEFT INTO MAFUKUZELA STREET, RIGHT INTO JEQUE LN, LEFT INTO SOUTH SPINAL ROAD AND PROCEED AND PROCEED AS PER ROUTE 5.
12.3	2206QB21004R00049767 - UMLAZI SECTION Z TO DURBAN METRO FROM Z RANK JOIN ROAD 2403 TO PHASE 4.5.6.7.8, LEFT INTO ROAD 2456 INTO ROAD 2474 AND RETURN ALONG ROAD 2456, RIGHT INTO ROAD 2403, RIGHT INTO 107159, RIGHT INTO SOUTH SPINAL ROAD, TURN INTO (MR60), UMBUMBULU ROAD TO Y SECTION PHILANI AREA AND RETURN, TURN LEFT INTO MR60, RIGHT INTO ROAD 2103 U SECTION, TURN LEFT INTO ROAD 2108, RIGHT INTO MAYIBUYE DRIVE, TURN LEFT INTO GUM TREE CRESCENT, JOIN MAYIBUYE DRIVE AND PROCEED AS PER ROUTE 5.
12.4	2206QB21004R00049768 - UMLAZI SECTION Z TO DURBAN METRO FROM Z RANK JOIN MKHIWANE STREET, LEFT INTO MAYIBUYE DRIVE, TURN RIGHT INTO ROAD 1603, TURN RIGHT INTO UMDLEBE ROAD, RIGHT INTO BANANA ROAD, LEFT JOIN UMDLEBE ROAD, RIGHT INTO ROAD 1703, 1702, UNIT 17, TURN RIGHT, JOIN MANGOSUTHU HIGHWAY AND PROCEED AS PER ROUTE 5.
12.5	2206QB21004R00049769 - UMLAZI SECTION Z TO DURBAN METRO 5.1. FROM Z RANK, JOIN SOUTH SPINAL ROAD, LEFT INTO ROAD 2631 INTO KING SENZANGAKHONA CLOSE AND RETURN RIGHT INTO SOUTH SPINAL ROAD, TURN RIGHT INTO ROAD 2403, INTO MAYIBUYE STREET, TURN LEFT INTO PHAMBILI ROAD, P SECTION, TURN RIGHT INTO MAYIBUYE DRIVE, TURN LEFT INTO ROAD 421 AND JOIN MANGOSUTHU HIGHWAY, V ROBOT, PASS EZIMBUZINI, PASS MSHIYENI HOSPITAL, PASS REUNION, JOIN M30, JOIN M4 FREEWAY TO DURBAN INTO WEST STREET TO POINT ROAD, TURN LEFT INTO FIELD STREET, TURN LEFT INTO PINE STREET, ALONG KINGSGATE TO MARKET, TO RANK 101/50 AND RETURN ALONG THE SAME ROUTE IN REVERSE. 5.2. FROM Z RANK JOIN MKHIWANE STREET, LEFT INTO MAYIBUYE DRIVE, TURN RIGHT INTO ROAD 1603, INTOEPHRAIM MDALA INTO MAPHUMULO ROAD, RIGHT INTO MANGOSUTHU HIGHWAY TO SOUTH COAST ROAD PASS WEMA, MOBENI, CLAIRWOOD, LEFT INTO EDWIN SWALES VCDRIVE RIGHT INTO SARNIA ROAD, INTO UMBILO ROAD, RIGHT INTO BEREA ROAD, LEFT INTO WARWICK AVENUE, RIGHT INTO ALICE STREET, RIGHT INTO MARKET ROAD AND PROCEED TO MARKET RANK 101/50, AND RETURN. 5.3. FROM MANGOSUTHU HIGHWAY, RIGHT INTO ROAD NO.12 AND PROCEED TURNING LEFT INTO EZIMBUZINI TAXI RANK OR PROCEED JOINING OLD SOUTH COAST ROAD, RIGHT INTO SOUTH COAST ROAD, PROCEED TO JOIN M4 INKOSI ALBERTLUTHULI FREEWAY AND PROCEED TO RANK 101/50. 5.4. FROM MANGOSUTHU HIGHWAY TURN LEFT INTO OFF RAMP "TO MSHIYENI HOSPITAL AND TURNING LEFT INTO AN ONRAMP TO MANGOSUTHU HIGHWAY INTO SOUTH COAST ROAD AND PROCEED TO THE M4 (INKOSI ALBERT LUTHULI FREEWAY). LEFT INTO MOORE ROAD OFF RAMP INTO WARWICK AVENUE, RIGHT INTO ALICE STREET, RIGHT INTO MARKET ROAD AND PROCEED TO RANK 101/50 ON MARKET ROAD. ALTERNATIVE 5.5. FROM M4 RIGHT INTO WEST STREET INTO POINT ROAD, RIGHT INTO BAY TERRACE, RIGHT INTO STANGER STREET, LEFT INTO ORDANCE ROAD, INTO LEOPARD STREET, INTO WARWICK AVENUE, RIGHT INTO ALICE STREET, RIGHT INTO MARKET ROAD AND PROCEED TO RANK 101/50 ON MARKET ROAD AND RETURN SUBSTANTIALLY ALONG THE SAME ROUTE IN REVERSE. 5.6. FROM M4 LEFT INTO MOORE ROAD OFF RAMP INTO WARWICK AVENUE, RIGHT INTO ALICE STREET, RIGHT INTO GREYSTREET, RIGHT INTO QUEEN STREET AND PROCEED TO RANK ON QUEEN OUTSIDE THE CATHEDRAL, RANK 101 AND RETURN SUBSTANTIALLY ALONG THE SAME ROUTE IN REVERSE.



transport

Department:
Transport
Province of KwaZulu-Natal

GAZETTE

LGKZNG23-2023-SEP

REGION: ALL

1) Application Number: APP0160085	2) Gazette Number: LGKZNG23-2023-SEP
3) Applicant: XK NDLANGISA ID NO. 8301235651084 Association: KWANDENGEZI TAXI OWNERS ASSOCIATION	4) Applicant Address: 5114 SIWAKHILE ROAD KWANDENGEZI 3607
5) Existing Licence Holder: NOT APPLICABLE ID NO. NOT APPLICABLE	6) Existing Licence Holder Address: NOT APPLICABLE
7) Type of application: NEW OPERATING LICENCE	8) Operating Licence Number: LGKZN1503000284
9) Vehicle Type: MINIBUS TAXI	10) 1 X 9-16 (SEATED) + 0 (STANDING)
11) Region: DURBAN WEST	
12.1	<p>2206RK2206RK00048105 - KWANDENGEZI TO PINETOWN</p> <p>FROM KWANDENGEZI TAXI RANK IN TOM-TOM ROAD, RIGHT INTO AND ALONG OLD RICHMOND ROAD (MR518 WHICH BECOMES MR468), TURN LEFT INTO THE M1, PROCEED INTO AND ALONG RICHMOND ROAD, INTO WESTMEAD AND BACK INTO RICHMOND ROAD, INTO AND ALONG OLD MAIN ROAD, TURN RIGHT INTO ANDERSON STREET TAXI RANK IN PINETOWN, AND RETURN TO KWANDENGEZI TAXI RANK AND RETURN USING THE SAME ROUTE.</p> <p>KWANDENGEZI TO NEW GERMANY AND RETURN: FROM KWANDENGEZI TAXI RANK IN TOM-TOM ROAD, RIGHT INTO AND ALONG OLD RICHMOND ROAD, TURN LEFT INTO THE M1, PROCEED INTO AND ALONG RICHMOND ROAD, INTO AND ALONG OLD MAIN ROAD, INTO CROMPTON STREET, INTO SHEPSTONE ROAD (M32), INTO ESTON ROAD AND PROCEED TO ANDERSON STREET TAXI RANK ALONG CROMPTON STREET, LAUTH ROAD, GLENUGIE ROAD, OLD MAIN ROAD INTO ANDERSON STREET AND RETURN TO KWANDENGEZI TAXI RANK USING THE SAME ROUTE.</p>
12.2	<p>2206RK21004R00048106 - KWANDENGEZI TO DURBAN METRO</p> <p>FROM KWANDENGEZI TAXI RANK IN TOM-TOM ROAD, RIGHT INTO AND ALONG OLD MAIN ROAD, INTO THE M1 WHICH BEBOMCES HIGGINSON HIGHWAY IN AN EASTERLY DIRECTION AND PROCEED INTO GRIMSBY ROAD, INTO SOUTH COAST ROAD, INTO M7, INTO UMBILO ROAD, INTO WARWICK AVENUE, INTO ALICE STREET, LEFT INTO LEOPOLD STREET AND PROCEED TO CANNONGATE TAXI RANK, AND RETURN TO KWANDENGEZI TAXI RANK GENERALLY ALONG THE SAME ROUTE IN THE OPPOSITE DIRECTION.</p> <p>2.2 FROM KWANDENGEZI TAXI RANK IN TOM-TOM ROAD, RIGHT INTO AND ALONG OLD RICHMOND ROAD (MR518 WHICH BECOMES MR468), TURN LEFT INTO M1, PROCEED INTO AND ALONG RICHMOND ROAD TO THE ON-RAMP TO THE N3, TURN RIGHT ONTO THE N3 AND PROCEED ALONG THE WESTERN FREEWAY (EAST) INTO OLD DUTCH ROAD, INTO ALICE STREET, INTO SOLDIERS' WAY, RIGHT INTO QUEEN STREET, INTO PINE STREET, INTO RUSSEL STREET, LEFT INTO LEOPOLD STREET AND PROCEED TO CANNONGATE TAXI RANK, AND RETURN TO KWANDENGEZI TAXI RANK GENERALLY ALONG THE SAME ROUTE IN THE OPPOSITE DIRECTION.</p>



transport

Department:
Transport
Province of KwaZulu-Natal

GAZETTE

LGKZNG23-2023-SEP

REGION: ALL

1) Application Number: APP0160142	2) Gazette Number: LGKZNG23-2023-SEP
3) Applicant: SS MLAMBO ID NO. 6303285529089 Association: MBAZWANA TAXI ASSOCIATION	4) Applicant Address: P.O. BOX 207 MBAZWANA KWAZULU-NATAL 3974
5) Existing Licence Holder: NOT APPLICABLE ID NO. NOT APPLICABLE	6) Existing Licence Holder Address: NOT APPLICABLE
7) Type of application: NEW OPERATING LICENCE	8) Operating Licence Number: NOTAVAILABLE
9) Vehicle Type: MINIBUS	10) 1 X 15 (SEATED) + 0 (STANDING)
11) Region: UMKHANYAKUDE	
12.1	22079A11008Z10151378 - MBAZWANA TO JOHANNESBURG MBAZWANA TAXI ASSOCIATION TO GP RANK, GAUTENG. FROM MBAZWANA TAXI ASSOCIATION TURN LEFT D447 INTO JOZINI, WE PROCEED STRAIGHT ONTO R522/58 VIA NKONKONI AND TURN RIGHT ONTO N2 NORTH VIA PHONGOLA VIA TSHELEJUBA HOSPITAL, VIA MAHAMBIA AND THE END OF N2/START N17 VIA EMELO PROCEED TO N17 BETHAL VIA TRICHARDT VIA KING ROASE VIA LESLEY, VIA SPRINGS VIA BENONI VIA GERMISTON, TAKE COMMERCIAL STREET STRAIGHT AND RIGHT TO WALMARUS STREET AND TURN TO WANDERERS STREET TO THE PARK CITY RANK NO 1 AND RETURN THE SAME WAY.
12.2	22079A2100DX10053141 - MBAZWANA TO MKHUZE FROM MBAZWANA TAXI RANK TO MKHUZE TAXI RANK, TURN RIGHT AND TURN LEFT TO D234 ALONG TO MKHUZE.
12.3	22079A2201EM00053138 - MBAZWANA TO MANGUZI FROM MBAZWANA TAXI RANK TO MANGUZI TAXI RANK, TURN RIGHT TO R22 ALONG TO MANGUZI TAXI RANK AND RETURN TO THE SAME ROUTE.
12.4	22079A2201EM00053145 - MBAZWANA TO SODWANA BAY FROM MBAZWANA TAXI RANK, TURN LEFT TO AN UNNUMBERED ROAD TO SODWANA
12.5	22079A2206LS10053130 - MBAZWANA TAXI RANK TO DURBAN FROM TAXI RANK TURN LEFT TO R22 ALONG N2 DIRECT TO TURN LEFT TO M41 ALONG TURN LEFT TO M4 ALONG TURN RIGHT TO M17 W GRAY ROAD TURN LEFT TO R102 DROP THE PASSENGER AT YMCA
12.6	22079A2206YH10053147 - FROM MBAZWANA TAXI RANK TO POINT WITHIN THE PROVINCE OF KZN ONLY. NO PICKING UP OR SETTING DOWN OF PASSENGERS EN ROUTE.
12.7	22079A22074410053136 - MBAZWANA TO MTUBATUBA FROM MBAZWANA TAXI RANK TO MTUBATUBA TAXI RANK, TURN LEFT TO R22 ALONG TO R543 TURN LEFT TO N2 AND LEFT TO SOMKHELE ROAD TO TAXI RANK.
12.8	22079A22079A00053134 - MBAZWANA TO MSELENI HOSPITAL FROM MBAZWANA TAXI RANK TO MSELENI HOSPITAL, TURN RIGHT TO R22 ALONG TURN RIGHT TO D 1885 TO MSELENI HOSPITAL AND RETURN TO THE SAME ROUTE
12.9	22079A2207TM10053140 - MBAZWANA TO HLUHLUWE FROM MBAZWANA TAXI RANK TO HLUHLUWE TAXI RANK : TURN LEFT INTO R22 ALONG HLUHLUWE TAXI RANK.
12.10	22079A2207XJ10053132 - 2. FROM MBAZWANA TAXI RANK EMPANGENI TAXI RANK. TURN LEFT INTO R22, THEN LEFT INTO N2 PROCEED ALONG N2, TURN RIGHT INTO R102, THEN LEFT INTO TANNER ROAD AND TURN RIGHT AND ALONG MORRIS ROAD AND TURN LEFT INTO EMPANGENI TAXI RANK.
12.11	KZPRERC2788210 - MBAZWANA TO RICHARDS BAY FROM MBAZWANA TAXI RANK TURN LEFT INTO P447, TURN LEFT INTO R22 PASS HLUHLUWE TURN LEFT INTO N2 PASS MTUBATUBA, THEN TURN LEFT AND JOIN R614 TURN RIGHT INTO CENTRAL ARTERIAL AND RIGHT INTO BULLION BOULEVARD AND THEN TURN RIGHT INTO KRUGER RAND TURN LEFT INTO RICHARDS BAY TAXI RANK DROP OFF AND RETURN WITH PASSENGERS USING THE SAME ROUTES.
12.12	KZPRERC2788259 - MBAZWANA TO MIDDLEBURG FROM MBAZWANA TAXI RANK TURN LEFT INTO P447 STRAIGHT AND CROSS R22 STRAIGHT JOIN P449 PROCEED PASS JOZINI MALL, THEN TURN LEFT INTO R522/58 PASS JOZINI OLD SHOPPING CENTRE, NKONKONI PROCEED AND RIGHT INTO N2 NORTH STRAIGHT UP TO PHONGOLA PASS TSHELEJUBA HOSPITAL PASS MAHAMBIA STRAIGHT UP TO THE END N2 THEN JOIN N17 PASS ERMELO TURN RIGHT INTO N11 PASS HEDRIN UP TO MIDDLEBURG TAXI RANK AND RETURN WITH PASSENGERS USING THE SAME ROUTES.
12.13	KZPRERC2850685 - MBAZWANA TO MANYAMPISI FROM APPROVED TAXI RANK MBAZWANA INTO LEFT P748 THEN RIGHT TURN R22 ROAD TURN LEFT MBUZINI ROAD D2054 DROP/PICK ALONG STRAIGHT TURN LEFT TO D1882 DROP/PICK PROCEED THEN TURN LEFT D2485 DROP/PICK PROCEED STRAIGHT TO MANYAMPISI AND RETURN ON THE SAME ROUTE IN REVERSE WITH PASSENGERS.
12.14	KZPRERC2850734 - MBAZWANA TO NTSHONGWE FROM APPROVED TAXI RANK MBAZWANA INTO LEFT P748 THEN CROSS OVER R22 ROAD INTO P447 PROCEED ALONG DROP/PICK STRAIGHT TO T-JUNCTION NTSHONGWE AND RETURN ON THE SAME ROUTE IN REVERSE WITH PASSENGERS.
12.15	KZPRERC2850783 - MSELENI HOSPITAL TO NTSHONGWE FROM MSELENI HOSPITAL RANK D1885 TURN LEFT R22 ROAD INTO RIGHT TURN P444 DROP/PICK ALONG PASS VIMBUKHALO SCHOOL PROCEED STRAIGHT TO T-JUNCTION NTSHONGWE AND RETURN ON THE SAME ROUTE IN REVERSE WITH PASSENGERS.
12.16	KZPRERC2850832 - MBAZWANA TO MANABA FROM APPROVED TAXI RANK MBAZWANA INTO LEFT P748 THEN CROSS OVER R22 ROAD INTO P447 PROCEED ALONG DROP/PICK STRAIGHT TO RIGHT T-JUNCTION OF P444 PROCEED ALONG DROP/PICK INTO LEFT TURN D1882 PROCEED ALONG DROP/PICK TO MANABA STORE AND RETURN ON THE SAME ROUTE IN REVERSE WITH PASSENGERS.
12.17	KZPRERC2850881 - MSELENI TO MTHUNZINI FROM MSELENI HOSPITAL RANK D1885 INTO RIGHT THROUGH CIRCLE L1378 PROCEED ALONG DROP/PICK STRAIGHT PASS ESIZOFIKA PRIMARY SCHOOL, KWASANTO PRIMARY GO STRAIGHT OVER SMALL BRIDGE DROP/PICK ALONG TILL REACH TO MTHUNZINI AND RETURN ON THE SAME ROUTE IN REVERSE WITH PASSENGERS.



transport

Department:
Transport
Province of KwaZulu-Natal

GAZETTE

LGKZNG23-2023-SEP

REGION: ALL

12.18	KZPRERC2850930 - MBAZWANA TO SPHAHLINI FROM APPROVED TAXI RANK MBAZWANA INTO RIGHT P748 THEN RIGHT THROUGH THE CIRCLE ALSO P748 PROCEED STRAIGHT ALONG DROP/PICK INTO LEFT TURN L2105 PROCEED DROP/PICK PASS SPHAHLINI PRIMARY SCHOOL TO T-JUNCTION SPHAHLINI AND RETURN ON THE SAME ROUTE IN REVERSE WITH PASSENGERS.
12.19	KZPRERC2850979 - MBAZWANA TO OQONDWENI FROM APPROVED TAXI RANK MBAZWANA INTO LEFT P748 THEN TURN LEFT R22 ROAD PROCEED ALONG DROP/PICK TURN RIGHT L1379 JUST BEFORE SMANGALISO WETLANDS DROP/PICK ALONG TO OQONDWENI PRIMARY SCHOOL AND RETURN ON THE SAME ROUTE IN REVERSE.
12.20	KZPRERC2851028 - MBAZWANA TO ENQENI FROM APPROVED TAXI RANK MBAZWANA INTO LEFT P748 THEN RIGHT TURN R22 ROAD INTO THE CIRCLE LEADING TOWARD D1848 PROCEED STRAIGHT ALONG DROP/PICK PASS EMABOMVINI TARVEN TO EZINQENI AND RETURN ON THE SAME ROUTE IN REVERSE.
12.21	KZPRERC2851077 - MSELENI TO NJINJI FROM MSELENI HOSPITAL RANK D1885 INTO RIGHT TURN R22 ROAD PROCEED STRAIGHT DROP/PICK ALONG TURN LEFT L3019 STRAIGHT ALONG DROP/PICK TO NJINJI AND RETURN ON THE SAME ROUTE IN REVERSE WITH PASSENGERS.
12.22	KZPRERC2851126 - MBAZWANA TO MANZIBOMVU FROM APPROVED TAXI RANK MBAZWANA INTO LEFT P748 THEN RIGHT TURN R22 ROAD THROUGH CIRCLE PROCEED STRAIGHT ALONG R22 ROAD DROP/PICK TURN LEFT L2887 DROP/PICK ALONG PASS NGWENYENI SCHOOL, MNTANENKOSI SCHOOL PROCEED DROP/PICK THEN TURN LEFT T JUNCTION TO MANZIBOMVU STORE CIRCLE AND RETURN ON THE SAME ROUTE IN REVERSE WITH PASSENGERS. MANZIBOMVU TO MBAZWANA (ALTERNATIVE ROUTE) FROM MANZIBOMVU STORE CIRCLE PROCEED STRAIGHT WITH PASSENGERS PICK/DROP ALONG TURN RIGHT R22 ROAD PICK/DROP PROCEED STRAIGHT TO MBAZWANA TAXI RANK DROP AND PICK PASSENGERS AND RETURN ON THE SAME ROUTE IN REVERSE WITH PASSENGERS.
12.23	KZPRERC2851224 - MBAZWANA TO MADONELA FROM APPROVED TAXI RANK MBAZWANA INTO LEFT P748 THEN RIGHT TURN R22 TURN LEFT MBUZINI ROAD D2054 PROCEED TO MANABA AND TURN LEFT AND PROCEED TO D1835 AND RETURN WITH SAME ROUTE.
12.24	KZPRERC2851273 - MSELENI TO MADONELA FROM MSELENI TURN LEFT MBUZINI ROAD D2054 PROCEED TO MANABA STORE TURN LEFT STRAIGHT TO D1835 PROCEED TO 34 TO MADONELA CLINIC AND RETURN.
12.25	KZPRERC2851322 - NTSBONGWE TO MADONELA FROM NTSBONGWE STORE D1882 GO STRAIGHT TO ESBHOWENI CHURCH AND TO MANABA STORE TURN LEFT TO D1835 STRAIGHT AND PROCEED MANYAMPISI STRAIGHT TO MADONELA CLINIC AND WITH THE SAME ROUTE.



transport

Department:
Transport
Province of KwaZulu-Natal

GAZETTE

LGKZNG23-2023-SEP

REGION: ALL

1) Application Number: APP0160180	2) Gazette Number: LGKZNG23-2023-SEP
3) Applicant: ZK GUMEDE ID NO. 8801240870082 Association: NOT AVAILABLE	4) Applicant Address: PO BOX 15 HLUHLUWE 3960
5) Existing Licence Holder: NOT APPLICABLE ID NO. NOT APPLICABLE	6) Existing Licence Holder Address: NOT APPLICABLE
7) Type of application: NEW OPERATING LICENCE	8) Operating Licence Number: NOTAVAILABLE
9) Vehicle Type: OTHER	10) 1 X 0 (SEATED)
11) Region: UMKHANYAKUDE	
12.1	KZPRERC2932662 - SCHOLARS AND THEIR PERSONAL EFFECTS: HLUHLUWE POLICE STATION TO MAKHASA HIGH SCHOOL START AT HLUHLUWE POLICE STATION PICK UP TWO LEARNERS, THEN THE VEHICLE DRIVE DOWN TO THE CIRCLE NEXT TO TOTAL GARAGE TURN RIGHT VIA HLUHLUWE CLINIC ROAD TO PHUMLANI TOWN SHIP PICK UP ONE LEARNER AT ROOM NO.1185, PROCEED TURNING RIGHT TO ROOM NO.1042 PICK UP TWO LEARNERS THEN PROCEED TURN LEFT TO ROOM NO.747 PICK UP ONE LEARNER AND SAME STREET AT ROOM NO.756 PICK UP ONE LEARNER AND PROCEED TO ROOM NO.826 PICK UP ONE LEARNER THEN PROCEED TURN TO ROOM NO.96, PROCEEDING TURN LEFT PICK UP ONE LEARNER AT ROOM NO.21 THEN PROCEED PASSING VUSI BHENGU TAVERN TURN RIGHT AFTER THAT AT ROOM NO.981 PICK UP ONE LEARNER THEN PROCEED TURN LEFT AND TURN RIGHT PROCEEDING TURN LEFT VIA CAR WASH PASSING TRANSPORT DEPARTMENT GATE TURNING RIGHT TO THE CIRCLE VIA HLUHLUWE OLD TOWN PICK UP TWO LEARNERS THEN JOIN R22 ROUTE DRIVING STRAIGHT TO MDUKU RESERVE WHERE ADVENT HOPE CHRISTIAN SCHOOL IS LOCATED DROPPING OFF LEARNERS, PROCEEDING TO MAKHASA HIGH SCHOOL DROP OFF LAST LEARNER. THEN THE VEHICLE STOPS AND WAIT FOR AFTERNOON PICK UPS USING THE SAME ROUTE TO DROP THEM OFF AT THEIR HOMES.



transport

Department:
Transport
Province of KwaZulu-Natal

GAZETTE

LGKZNG23-2023-SEP

REGION: ALL

1)	Application Number: APP0160491	2)	Gazette Number: LGKZNG23-2023-SEP
3)	Applicant: VT GASA ID NO. 6204070424082 Association: UMLAZI NORTH TAXI OWNERS ASSOCIATION	4)	Applicant Address: V1378 SIBUSISO MDAKANA ROAD UMLAZI 4066
5)	Existing Licence Holder: NOT APPLICABLE ID NO. NOT APPLICABLE	6)	Existing Licence Holder Address: NOT APPLICABLE
7)	Type of application: NEW OPERATING LICENCE	8)	Operating Licence Number: LGKZN1203000942
9)	Vehicle Type: MINIBUS TAXI	10)	1 X 9-16 (SEATED) + 0 (STANDING)
11)	Region: NINGIZMU 2		
12.1	2202IR2001A900048880 - UMLAZI - UMLAZI TAXI RANK FROM APPROVED TAXI RANK UMLAZI STATION NORTH SIDE ALONG SOKESIMBONE ROAD, TURN LEFT INTO KING DINGANE LEFT INTO SIBUSISO MDAKANE ROAD BECOMING ROAD R1902, PICK AND 'DROP, TURN LEFT INTO PRINCE MCWAYIZENI AND TURN LEFT INTO ISIPINGO OLD MAIN ROAD LEFT TO APPROVED TAXI RANK AT ALEXANDRA ROAD, LEFT INTO CHURCH LANE, TURN RIGHT INTO NWABI ROAD BACK TO ISIPINGO OLD MAIN ROAD AND PROCEED TO UMLAZI TAXI RANK ALONG THE SAME ROUTE IN REVERSE.		
12.2	2202IR2202IR00048885 - CHARTER SERVICE FROM UMLAZI NORTH TAXI RANK TO POINTS WITHIN THE PROVINCE OF KWAZULU NATAL AND RETURN. (NB ONLY FOR INDEFINITE PERMITS / OL)		
12.3	2202IR2202IR00048886 - CONDITIONS 1. ALL PASSENGERS WILL BE PICKED UP AND DROPPED OFF IN AREAS DESIGNATED BY THE MUNICIPALITY FOR SUCH PURPOSES. 2. NO PICK UP OF PASSENGERS WILL BE EFFECTED IN AREAS WHICH DO NOT FALL UNDER THE JURISDICTION OF THE ASSOCIATION SAVE PASSENGERS WHO ARE BEING CONVEYED DIRECTLY TO THE STARTING POINT. 3. ENTRY OR RANKING ON PRIVATE PROPERTY IS NOT PERMITTED WITHOUT THE WRITTEN PERMISSION OF THE LANDLORD, A COPY OF WHICH MUST BE SUPPLIED TO THE BOARD. 4. WITHOUT HAVING ENTERED INTO AN AGREEMENT WITH OTHER OPERATORS ON A COMMON ROUTE AS CONTEMPLATED SECTION 88(2)(B) OF ACT 22 OF 2000, THE PICKING UP OR SETTING DOWN OF PASSENGERS ON SUCH ROUTE IS NOT PERMITTED. A COPY OF SUCH AGREEMENT MUST BE SUPPLIED TO THE BOARD. 5. AT RANKS, WHETHER ON STREET OR OFF STREET, ONLY THE TAXIS THAT CAN BE ACCOMMODATED IN THE DEMARCATED AREA MAY OCCUPY THE RANK. EXCESS VEHICLES MUST HOLD ELSEWHERE. 6. NO PICKING UP OR SETTING DOWN OF PASSENGERS PERMITTED ON ROUTE 5 ALONG THE WESTERN FREEWAY (N3) AND THE M13 EITHER WAY.		
12.4	2202IR239IVY00048878 - UMLAZI TO QUEEN STREET FROM APPROVED TAXI RANK UMLAZI STATION NORTH SIDE INTO SOKESIMBONE ROAD LEFT INTO KING DINGANE BORABORA TURN AROUND TO KING DINGANE, LEFT INTO SIBUSISO MDAKANE ROAD R1902 PICK 'N' DROP LEFT INTO MANGOSUTHU HIGHWAY PICK 'N' DROP LEFT INTO PRINCE MSHIYENI MEMORIAL HOSPITAL, BACK TO MANGOSUTHU HIGHWAY, LEFT INTO R102, RIGHT INTO M4, LEFT INTO MOORE ROAD RIGHT INTO WARWICK AVENUE, TURN RIGHT TO WEST STREET DROP PASSENGERS ALONG WEST STREET RIGHT INTO POINT ROAD RIGHT INTO FISHER STREET, RIGHT INTO SHEPSTONE STREET, LEFT INTO PINE STREET, RIGHT INTO FIELD STREET, LEFT INTO QUEEN STREET TAXI RANK AND PROCEED TO QUEEN STREET RANK. OR FROM QUEEN STREET, RIGHT INTO RUSSELL STREET, LEFT INTO LEOPOLD STREET, LEFT INTO MARKET ROAD, INTO THE SERVICE ROAD BEHIND THE ENGLISH MARKET, AND PROCEED TO THE TAXI RANK. RETURN FROM QUEEN STREET TAXI RANK, RIGHT INTO RUSSELL STREET, LEFT INTO LEOPOLD STREET, LEFT INTO MARKET ROAD, INTO WILLIAMS ROAD, LEFT INTO MOORE ROAD, INTO INKOSI ALBERT LUTHULI FREEWAY (M4), AND PROCEED TO UMLAZI ALONG THE FORWARD ROUTE IN REVERSE. FROM WARWICK AVENUE TAXI RANK, LEFT INTO WEST STREET, RIGHT INTO WILLIAMS ROAD, LEFT INTO MOORE ROAD, INTO INKOSI ALBERT LUTHULI FREEWAY (M4), AND PROCEED TO UMLAZI ALONG THE FORWARD ROUTE IN REVERSE NB: NO PICKING UP OF PASSENGERS IN THE CBD ON THE INWARD JOURNEY AND NO DROPPING OFF ON THE OUTWARD JOURNEY.		
12.5	2202IR239QA300048879 - UMLAZI- DALTON ROAD (INANDA NU). FROM APPROVED TAXI RANK UMLAZI STATION NORTH SIDE SOKESIMBONE ROAD, LEFT INTO KING DINGANE, BORABORA TURN TO KING DINGANE INTO SIBUSISO MDAKANE ROAD BECOMING ROAD R1902, PICK 'N' DROP, JOINING SOUTH COAST ROAD, EDWIN SWALES VC DRIVE, M7 RIGHT INTO SARNIA ROAD PASS ROSSBURGH, RIGHT TURN UMBILO ROAD RIGHT TURN GALE STREET TURN RIGHT INTO DALTON ROAD TO APPROVED TAXI STOP IN DALTON ROAD. RETURN. FROM DALTON ROAD, TURN RIGHT INTO WILLIAMS ROAD, INTO SYDNEY ROAD, INTO SARNIA, UMBILO ROAD, INTO EDWIN SWALES VC DRIVE (M7), RIGHT INTO SOUTH COAST ROAD, INTO MANGOSUTHU HIGHWAY (M30), RIGHT INTO ROAD 1902 INTO SIBUSISO MDAKANE AND PROCEED AS PER FORWARD ROUTE IN REVERSE TO UMLAZI TAXI RANK AT UMLAZI STATION NORTH SIDE.		
12.6	2202IR239BKG00048881 - UMLAZI - R102 DURBAN INT. M30 UMLAZI OFF RAMP (MEREWENT) FROM APPROVED TAXI RANK UMLAZI STATION NORTH SIDE SOKESIMBONE ROAD TURN LEFT KING DINGANE, BORABORA ROAD TURN AROUND BACK INTO KING DINGANE LEFT INTO SIBUSISO MDAKANE ROAD BECOMING ROAD R1902 PICK 'N' DROP, TURN LEFT INTO PRINCE MCWAYIZENI AND TURN LEFT INTO ISIPINGO OLD MAIN ROAD, TURN RIGHT INTO RANA ROAD, TURN RIGHT INTO R102 TURN LEFT INTO PROSPECTION INDUSTRIAL AREA, PICK - UP AND SET DOWN AND RETURN TO UMLAZI NORTH TAXI RANK ALONG THE SAME ROUTE IN REVERSE.		
12.7	2202IR2395FB00048882 - UMLAZI - SWANFIELD ROAD (ASHLEY). FROM APPROVED TAXI RANK UMLAZI STATION NORTH SIDE SOKESIMBONE TURN LEFT KING DINGANE BORABORA TURN AROUND BACK TO KING DINGANE LEFT INTO SIBUSISO MDAKANE ROAD BECOMING ROAD R1902 PICK 'N' DROP TURN LEFT MANGOSUTHU HIGHWAY PICK 'N' DROP PRINCE MSHIYENI MEMORIAL HOSPITAL TURN LEFT TO R102 UMBILO ROAD, BEREA ROAD AND PROCEED INTO AND ALONG THE WESTERN FREEWAY (N3) TURN LEFT INTO M13 AND TURN LEFT INTO RICHMOND ROAD, TURN RIGHT INTO ALEXANDRA ROAD, CLARK ROAD RIGHT INTO MOSS ROAD RIGHT INTO ALEXANDRA ROAD TO APPROVED TAXI STOP IN SWANFIELD ROAD, WESTMED, AND RETURN ALONG THE SAME ROUTE TO UMLAZI NORTH TAXI RANK IN REVERSE.		



transport

Department:
Transport
Province of KwaZulu-Natal

GAZETTE

LGKZNG23-2023-SEP

REGION: ALL

1)	Application Number: APP0160492	2)	Gazette Number: LGKZNG23-2023-SEP
3)	Applicant: VT GASA ID NO. 6204070424082 Association: UMLAZI NORTH TAXI OWNERS ASSOCIATION	4)	Applicant Address: V1378 SIBUSISO MDAKANA ROAD UMLAZI 4066
5)	Existing Licence Holder: NOT APPLICABLE ID NO. NOT APPLICABLE	6)	Existing Licence Holder Address: NOT APPLICABLE
7)	Type of application: NEW OPERATING LICENCE	8)	Operating Licence Number: LGKZN1203001240
9)	Vehicle Type: MINIBUS TAXI	10)	1 X 9-16 (SEATED) + 0 (STANDING)
11)	Region: NINGIZMU 2		
12.1	2202IR2001A900048880 - UMLAZI - UMLAZI TAXI RANK FROM APPROVED TAXI RANK UMLAZI STATION NORTH SIDE ALONG SOKESIMBONE ROAD, TURN LEFT INTO KING DINGANE LEFT INTO SIBUSISO MDAKANE ROAD BECOMING ROAD R1902, PICK AND 'DROP', TURN LEFT INTO PRINCE MCWAYIZENI AND TURN LEFT INTO ISIPINGO OLD MAIN ROAD LEFT TO APPROVED TAXI RANK AT ALEXANDRA ROAD, LEFT INTO CHURCH LANE, TURN RIGHT INTO NWABI ROAD BACK TO ISIPINGO OLD MAIN ROAD AND PROCEED TO UMLAZI TAXI RANK ALONG THE SAME ROUTE IN REVERSE.		
12.2	2202IR239IVY00048878 - UMLAZI TO QUEEN STREET FROM APPROVED TAXI RANK UMLAZI STATION NORTH SIDE INTO SOKESIMBONE ROAD LEFT INTO KING DINGANE BORABORA TURN AROUND TO KING DINGANE, LEFT INTO SIBUSISO MDAKANE ROAD R1902 PICK 'N' DROP LEFT INTO MANGOSUTHU HIGH WAY PICK 'N' DROP LEFT INTO PRINCE MSHIYENI MEMORIAL HOSPITAL, BACK TO MANGOSUTHU HIGHWAY, LEFT INTO R102, RIGHT INTO M4, LEFT INTO MOORE ROAD RIGHT INTO WARWICK AVENUE, TURN RIGHT TO WEST STREET DROP PASSENGERS ALONG WEST STREET RIGHT INTO POINT ROAD RIGHT INTO FISHER STREET, RIGHT INTO SHEPSTONE STREET, LEFT INTO PINE STREET, RIGHT INTO FIELD STREET, LEFT INTO QUEEN STREET TAXI RANK AND PROCEED TO QUEEN STREET RANK. OR FROM QUEEN STREET, RIGHT INTO RUSSELL STREET, LEFT INTO LEOPOLD STREET, LEFT INTO MARKET ROAD, INTO THE SERVICE ROAD BEHIND THE ENGLISH MARKET, AND PROCEED TO THE TAXI RANK. RETURN FROM QUEEN STREET TAXI RANK, RIGHT INTO RUSSELL STREET, LEFT INTO LEOPOLD STREET, LEFT INTO MARKET ROAD, INTO WILLIAMS ROAD, LEFT INTO MOORE ROAD, INTO INKOSI ALBERT LUTHULI FREEWAY (M4), AND PROCEED TO UMLAZI ALONG THE FORWARD ROUTE IN REVERSE. FROM WARWICK AVENUE TAXI RANK, LEFT INTO WEST STREET, RIGHT INTO WILLIAMS ROAD, LEFT INTO MOORE ROAD, INTO INKOSI ALBERT LUTHULI FREEWAY (M4), AND PROCEED TO UMLAZI ALONG THE FORWARD ROUTE IN REVERSE NB:NO PICKING UP OF PASSENGERS IN THE CBD ON THE INWARD JOURNEY AND NO DROPPING OFF ON THE OUTWARD JOURNEY.		
12.3	2202IR239QA300048879 - UMLAZI- DALTON ROAD (INANDA NU). FROM APPROVED TAXI RANK UMLAZI STATION NORTH SIDE SOKESIMBONE ROAD, LEFT INTO KING DINGANE, BORABORA TURN TO KING DINGANE INTO SIBUSISO MDAKANE ROAD BECOMING ROAD R1902, PICK 'N' DROP, JOINING SOUTH COAST ROAD, EDWIN SWALES VC DRIVE, M7 RIGHT INTO SARNIA ROAD PASS ROSSBURGH, RIGHT TURN UMBILO ROAD RIGHT TURN GALE STREET TURN RIGHT INTO DALTON ROAD TO APPROVED TAXI STOP IN DALTON ROAD. RETURN. FROM DALTON ROAD, TURN RIGHT INTO WILLIAMS ROAD, INTO SYDNEY ROAD, INTO SARNIA, UMBILO ROAD, INTO EDWIN SWALES VC DRIVE (M7), RIGHT INTO SOUTH COAST ROAD, INTO MANGOSUTHU HIGHWAY (M30), RIGHT INTO ROAD 1902 INTO SIBUSISO MDAKANE AND PROCEED AS PER FORWARD ROUTE IN REVERSE TO UMLAZI TAXI RANK AT UMLAZI STATION NORTH SIDE.		
12.4	2202IR239BKG00048881 - UMLAZI - R102 DURBAN INT. M30 UMLAZI OFF RAMP (MEREWENT) FROM APPROVED TAXI RANK UMLAZI STATION NORTH SIDE SOKESIMBONE ROAD TURN LEFT KING DINGANE, BORABORA ROAD TURN AROUND BACK INTO KING DINGANE LEFT INTO SIBUSISO MDAKANE ROAD BECOMING ROAD R1902 PICK 'N' DROP, TURN LEFT INTO PRINCE MCWAHYENZI AND TURN LEFT INTO ISIPINGO OLD MAIN ROAD, TURN RIGHT INTO RANA ROAD, TURN RIGHT INTO R102 TURN LEFT INTO PROSPECTION INDUSTRIAL AREA, PICK - UP AND SET DOWN AND RETURN TO UMLAZI NORTH TAXI RANK ALONG THE SAME ROUTE IN REVERSE.		
12.5	2202IR2395FB00048882 - UMLAZI - SWANFIELD ROAD (ASHLEY). FROM APPROVED TAXI RANK UMLAZI STATION NORTH SIDE SOKESIMBONE TURN LEFT KING DINGANE BORABORA TURN AROUND BACK TO KING DINGANE LEFT SIBUSISO MDAKANE ROAD BECOMING ROAD R1902 PICK 'N' DROP TURN LEFT MANGOSUTHU HIGHWAY PICK 'N' DROP PRINCE MSHIYENI MEMORIAL HOSPITAL TURN LEFT TO R102 UMBILO ROAD, BEREA ROAD AND PROCEED INTO AND ALONG THE WESTERN FREEWAY (N3) TURN LEFT INTO M13 AND TURN LEFT INTO RICHMOND ROAD, TURN RIGHT INTO ALEXANDRA ROAD, CLARK ROAD RIGHT INTO MOSS ROAD RIGHT INTO ALEXANDRA ROAD TO APPROVED TAXI STOP IN SWANFIELD ROAD, WESTMED, AND RETURN ALONG THE SAME ROUTE TO UMLAZI NORTH TAXI RANK IN REVERSE.		



transport

Department:
Transport
Province of KwaZulu-Natal

GAZETTE

LGKZNG23-2023-SEP

REGION: ALL

1) Application Number: APP0160805	2) Gazette Number: LGKZNG23-2023-SEP
3) Applicant: PN NTOMBELA ID NO. 8207280537088 Association: EASTWOOD TAXI ASSOCIATION	4) Applicant Address: 11 ATHOL PATON DRIVE AMANZIMTOTI 4126
5) Existing Licence Holder: TE NTOMBELA ID NO. 5610135748086	6) Existing Licence Holder Address: 05 HILLVIEW PLACE PIETERMARITZBURG KWA ZULU NATAL 3201
7) Type of application: DECEASED TRANSFER AND NEW OPERATING LICENCE	8) Operating Licence Number: LGKZN0403002296
9) Vehicle Type: MINIBUS	10) 1 X 15 (SEATED) + 0 (STANDING)
11) Region: UMGUNGUNDLOVU	
12.1	<p>2202KL2202KL00053256 - EASTWOOD (VIA MANNING AVENUE) TO FREEDOM SQUARE TERMINAL</p> <p>INBOUND: FROM EASTWOOD STARLING ROAD TERMINUS (KPR0182) TO FREEDOM SQUARE TERMINAL NO.2 OFF CHURCH (KPC0001) ROUTE: STARLING, G111 53, G111 74, G111-53, STARLING KINGFISHER, CHIEF MHLABUNZIMA (BAYNES DRIFT), MANNING, MASUKWANA (EAST), CHURCH.</p> <p>OUTBOUND FROM: FREEDOM SQUARE TERMINAL NO.2 OFF CHURCH (KPC001) TO EASTWOOD STARLING ROAD TERMINUS (KPR0182) ROUTE: OLD MARKET, LANGALIBALELE (LONGMARKET), MURPHY, CHURCH, MASUKWANA (EAST), MANNING, CHIEF MHLABUNZIMA (BAYNES DRIFT), KINGFISHER, STARLING.</p> <p>ALTERNATE ROUTINGS INBOUND: A1. STARLING, G111- 53, G111 74, RETURN G111- 74, G111 53, STARLING, KINGFISHER, CHIEF MHLABUNZIMA (BAYNES DRIFT), SHEFFIELD, BIRMINGHAM, CHIEF MHLABUNZIMA (BAYNES DRIFT), MANNING, JABU NDLOVU (LOOP), RETIEF, CHURCH. A2. STARLING, G111- 53, G111 74, RETURN G111- 74, G111 53, STARLING, KINGFISHER, CHIEF MHLABUNZIMA (BAYNES DRIFT), SHEFFIELD, BIRMINGHAM, CHIEF MHLABUNZIMA (BAYNES DRIFT), MANNING, JABU NDLOVU (LOOP), BOSHOF, CHURCH. B1. STARLING, G111- 53, G111 74, RETURN G111 - 74, G111 53, STARLING, KINGFISHER, CHIEF MHLABUNZIMA (BAYNES DRIFT), MANNING, CHESTERFIELD, RETURN CHESTERFIELD, MANNING, JABU NDLOVU (LOOP), RETIEF, CHURCH. B2. STARLING, G111- 53, G111 74, RETURN G111- 74, G111 53, STARLING, KINGFISHER, CHIEF MHLABUNZIMA (BAYNES DRIFT), MANNING, CHESTERFIELD.</p> <p>RETURN CHESTERFIELD, MANNING, JABU NDLOVU (LOOP), BOSHOF, CHURCH. OUTBOUND: "A. OLD MARKET, LANGALIBALELE (LONGMARKET), MURPHY, CHURCH, RETIEF, LANGALIBALELE (LONGMARKET), MASUKWANA (EAST), MANNING, CHIEF MHLABUNZIMA (BAYNES DRIFT), KINGFISHER, STARLING. B. OLD MARKET, LANGALIBALELE (LONGMARKET), MURPHY, CHURCH, RETIEF, LANGALIBALELE (LONGMARKET), MASUKWANA (EAST), MANNING, CHESTERFIELD.</p> <p>RETURN CHESTERFIELD, MANNING, CHIEF MHLABUNZIMA (BAYNES DRIFT), KINGFISHER, STARLING. C. OLD MARKET, LANGALIBALELE (LONGMARKET), MASUKWANA (EAST), MANNING, CHIEF MHLABUNZIMA (BAYNES DRIFT, BIRMINGHAM, SHEFFIELD, CHIEF MHLABUNZIMA (BAYNES DRIFT), KINGFISHER, STARLING.</p>
12.2	<p>2202KL2202KL00053257 - EASTWOOD (VIA OHRTMANN ROAD) TO FREEDOM SQUARE TERMINAL</p> <p>INBOUND: FROM EASTWOOD STARLING ROAD TERMINUS (KPR0182) TO FREEDOM SQUARE TERMINAL NO.2 OFF CHURCH (KPC0001) ROUTE: STARLING, G111 53, G111 74.</p> <p>RETURN G111 74, G111 53, STARLING, KINGFISHER, CHIEF MHLABUNZIMA (BAYNES DRIFT), MANNING, ORTHMANN, ECHO, MASUKWANA (EAST), CHURCH. OUTBOUND: FROM (ORIGIN): FREEDOM SQUARE TERMINAL NO.2 OFF CHURCH (KPC0001) TO EASTWOOD STARLING ROAD TERMINUS (KPC0182) ROUTE: OLD MARKET, LANGALIBALELE (LONGMARKET), MURPHY, CHURCH, MASUKWANA (EAST), ECHO, OHRTMANN, MANNING, CHIEF MHLABUNZIMA (BAYNES DRIFT), KINGFISHER, STARLING.</p> <p>ALTERNATING ROUTES: A1. STARLING, G111 53, G111 74, RETURN G111 74, G111 53, STARLING KINGFISHER, CHIEF MHLABUNZIMA (BAYNES DRIFT), MANNING, OHRTMANN, ECHO, MASUKWANA (EAST), JABU NDLOVU (LOOP), RETIEF, CHURCH. A2. STARLING, G111 53, G111 74, RETURN G111 74, G111 53, STARLING KINGFISHER, CHIEF MHLABUNZIMA (BAYNES DRIFT), MANNING, OHRTMANN, ECHO, MASUKWANA (EAST), JABU NDLOVU (LOOP), BOSHOF, B1. STARLING, G111 53, G111 74, RETURN G111 74, G111 53, STARLING KINGFISHER, CHIEF MHLABUNZIMA (BAYNES DRIFT), SHEFFIELD, BIRMINGHAM, CHIEF MHLABUNZIMA (BAYNES DRIFT), MANNING, OHRTMANN, ECHO, MASUKWANA (EAST), JABU NDLOVU (LOOP), RETIEF, CHURCH. B2. STARLING, G111 53, G111 74, RETURN G111 74, G111 53, STARLING KINGFISHER, CHIEF MHLABUNZIMA (BAYNES DRIFT), SHEFFIELD, BIRMINGHAM, CHIEF MHLABUNZIMA (BAYNES DRIFT), MANNING, OHRTMANN, ECHO, MASUKWANA (EAST), JABU NDLOVU (LOOP), BOSHOF, CHURCH. C1. STARLING, G111 53, G111 74, RETURN G111 74, G111 53, STARLING KINGFISHER, CHIEF MHLABUNZIMA (BAYNES DRIFT), MANNING, CHESTERFIELD, RETURN CHESTERFIELD, MANNING, OHRTMANN, ECHO, MASUKWANA (EAST), JABU NDLOVU (LOOP), RETIEF, CHURCH. C2. STARLING, G111 53, G111 74, RETURN G111 74, G111 53, STARLING KINGFISHER, CHIEF MHLABUNZIMA (BAYNES DRIFT), MANNING, CHESTERFIELD.</p> <p>RETURN CHESTERFIELD, MANNING, OHRTMANN, ECHO, MASUKWANA (EAST), JABU NDLOVU (LOOP), BOSHOF, CHURCH. OUTBOUND: A1. OLD MARKET, LANGALIBALELE (LONGMARKET), MURPHY, CHURCH, RETIEF, LANGALIBALELE (LONGMARKET), MASUKWANA (EAST), ECHO, OHRTMANN, MANNING, CHESTERFIELD, RETURN CHESTERFIELD, MANNING, CHIEF MHLABUNZIMA (BAYNES DRIFT), KINGFISHER, STARLING. A2. OLD MARKET, LANGALIBALELE (LONGMARKET), MURPHY, CHURCH, RETIEF, LANGALIBALELE OHRTMANN, MANNING, CHIEF MHLABUNZIMA (BAYNES DRIFT), BIRMINGHAM, SHEFFIELD, CHIEF MHLABUNZIMA (BAYNES DRIFT), KINGFISHER, STARLING.</p>



transport

Department:
Transport
Province of KwaZulu-Natal

GAZETTE

LGKZNG23-2023-SEP

REGION: ALL

12.3	<p>2202KL2202KL00053258 - PANORAMA TO FREEDOM SQUARE TERMINAL</p> <p>PANORAMA GARDENS</p> <p>INBOUND: FROM ESSENWOOD/NAVAN BOULEVARD TERMINUS (KPR0171) TO FREEDOM SQUARE TERMINAL NO.2 OFF CHURCH ROUTE: ESSENWOOD, RETURN ESSENWOOD, NAVAN BOULEVARD (UP TO CHIEF MHLABUNZIMA BAYNES DRIFT).</p> <p>OUTBOUND: FROM FREEDOM SQUARE TERMINAL NO.2 OFF CHURCH (KPC0001) TO ESSENWOOD/ NAVAN BOULEVARD TERMINUS (KPR0171)ROUTE: OLD MARKET, LANGALIBALELE (LONGMARKET), MURPHY, CHURCH, BHAMBATHA (GREYTOWN), BIRMINGHAM, NAVAN BOULEVARD.</p> <p>ALTERNATING ROUTES: INBOUND: A.ESSENWOOD, RETURN ESSENWOOD, NAVAN BOULEVARD (UP TO CHIEF MHLABUNZIMA BAYNES DRIFT), RETURN NAVAN BOULEVARD BIRMINGHAM CHIEF MHLABUNZIMA (BAYNES DRIFT) MANNING, MASUKWANA (EAST), CHURCH.B.ESSENWOOD, RETURN ESSENWOOD, NAVAN BOULEVARD (UP TO CHIEF MHLABUNZIMA BAYNES DRIFT), RETURN NAVAN BOULEVARD BIRMINGHAM CHIEF MHLABUNZIMA (BAYNES DRIFT) MANNING, JABU NDLOVU (LOOP), RETIEF, CHURCH.C.ESSENWOOD.</p> <p>RETURN ESSENWOOD, NAVAN BOULEVARD (UP TO CHIEF MHLABUNZIMA BAYNES DRIFT), RETURN NAVAN BOULEVARD BIRMINGHAM CHIEF MHLABUNZIMA (BAYNES DRIFT) MANNING, JABU NDLOVU (LOOP), BOSHOF, CHURCH.OUTBOUND:A1. OLD MARKET, LANGALIBALELE (LONGMARKET), MASUKWANA (EAST), MANNING, CHIEF MHLABUNZIMA (BAYNES DRIFT), BIRMINGHAM, NAVAN BOULEVARD.A2. OLD MARKET, OLD MARKET, LANGALIBALELE (LONGMARKET), MASUKWANA (EAST), MANNING, CHESTERFIELD, RETURN CHESTERFIELD, MANNING, CHIEF MHLABUNZIMA (BAYNES DRIFT), BIRMINGHAM, NAVAN BOULEVARD.B1. OLD MARKET, LANGALIBALELE (LONGMARKET), MURPHY, CHURCH, MASUKWANA (EAST), MANNING, CHIEF MHLABUNZIMA (BAYNES DRIFT), BIRMINGHAM, NAVAN BOULEVARD.B2. OLD MARKET, LANGALIBALELE (LONGMARKET), MURPHY, CHURCH, MASUKWANA (EAST), MANNING, CHESTERFIELD, RETURN CHESTERFIELD, MANNING, CHIEF MHLABUNZIMA (BAYNES DRIFT), BIRMINGHAM, NAVAN BOULEVARD.</p>
------	---



transport

Department:
Transport
Province of KwaZulu-Natal

GAZETTE

LGKZNG23-2023-SEP

REGION: ALL

1) Application Number: APP0160893	2) Gazette Number: LGKZNG23-2023-SEP
3) Applicant: J SOOKDAHOO ID NO. 6811260098086 Association: NORTHERN SUBURBS TAXI ASSOCIATION	4) Applicant Address: 131 SIRKHOD ROAD ORIENT HEIGHTS PIETERMARITZBURG 3201
5) Existing Licence Holder: SC SOOKDAHOO ID NO. 6610135203081	6) Existing Licence Holder Address: 131 SIRKHOD ROAD ORIENT HEIGHTS PIETERMARITZBURG 3201
7) Type of application: RENEWAL AND DECEASED TRANSFER	8) Operating Licence Number: LGKZN0403002457
9) Vehicle Type: MINIBUS	10) 1 X 15 (SEATED) + 0 (STANDING)
11) Region: UMGUNGUNDLOVU	
12.1	<p>22068T22068T00053106 - NORTHDALE N0.4 – OLYMPIA WAY TO FREEDOM SQUARE TERMINAL</p> <p>INBOUND FROM: REGINA/RESERVOIR- NORTHDALE PRIMARY SCHOOL (KPR0017) TO FREEDOM SQUARE TERMINAL NO2—OFF CHURCH (KPC0001).</p> <p>FROM REGINA, OLYMPIA, DECCAN, BALHAMBRA, NAIDOO, CHOTA MOTALA (OLD GREYTOWN), BHAMBATHA (GREYTOWN), CHURCH.</p> <p>OUTBOUND FROM: FREEDOM SQUARE TERMINAL NO2 –OFF CHURCH (KPC0001) TO REGINA/RESERVOIR – NORTHDALE PRIMARY SCHOOL (KPR0017)</p> <p>FROM OLD MARKET, LANGALIBALELE (LONGMARKET), MURPHY, CHURCH, BHAMBATHA (GREYTOWN), CHOTA MOTALA (OLD GREYTOWN), NAIDOO, BALHAMBRA, DECCAN, OLYMPIA, REGINA, RESERVOIR, RETURN REGINA.</p> <p>ALTERNATIVE ROUTING</p> <p>OUTBOUND A CHURCH, NEW GREYTOWN, OLD GREYTOWN.</p> <p>RESTRICTIONS ONLY OFF-LOADING OF PASSENGERS PERMITTED ALONG GREYTOWN ROAD FROM MANCHESTER ROAD TO OLD GREYTOWN ROAD, AND IN OHRTHMAN ROAD FROM MANNING AVENUE TO ECHO ROAD. ALONG THIS SECTION OF THE ROUTE, THE LOADING OF PASSENGERS IS NOT PERMITTED.</p> <p>SECONDARY ROUTES: ALLANDALE : KHAN – OLD GREYTOWN BAIJOO : ALLANDALE – NAIDOO BOSHOP: CHURCH LOOP CORA : DECCAN _ LORNELIA DAPHINE DECCAN : JUDITH – OLYMPIA DRESDA : MARION OLYMPIA EAST: CHURCH _ LOOP EAST : LONGMARKET _ CHURCH FAILSWORTH JUDITH KHAN : LONGMARKET _ CHURCH OLD GREYTOWN: MANCHESTER –NEW GREYTOWN MANNING: EAST - ORTHMANN LONGMARKET : MURPHY – EAST LORNELIA MAINING: EAST ORTHMANN MARION MARTHA : MINERVA – MINERVA MINERVA MYSORE : OLD GREYTOWN TULSHI NAIDOO : KHAN – OLD GREYTOWN NERINA OLD GREYTOWN : KHAN – BALHAMBRA OLD GREYTOWN: MANCHESTER – NEW GREYTOWN REGINA : RESEVIOR – KNOLL TULSHI.</p>



transport

Department:
Transport
Province of KwaZulu-Natal

GAZETTE

LGKZNG23-2023-SEP

REGION: ALL

1) Application Number: APP0160946	2) Gazette Number: LGKZNG23-2023-SEP
3) Applicant: B MAZEKA ID NO. 4306045240089 Association: BULWER & DONNYBROOK TAXI ASSOCIATION	4) Applicant Address: BOX 78 BULWER 3244
5) Existing Licence Holder: NOT APPLICABLE ID NO. NOT APPLICABLE	6) Existing Licence Holder Address: NOT APPLICABLE
7) Type of application: NEW OPERATING LICENCE	8) Operating Licence Number: NOTAVAILABLE
9) Vehicle Type: MINIBUS	10) 1 X 15 (SEATED) + 0 (STANDING)
11) Region: HARRY GWALA	
12.1	22068T2100H300051144 - BULWER TO PIETERMARITZBURG. INBOUND: FROM BULWER. ROUTE: MR7, MOSES MABHIDA (EDENDALE) ROAD, LANGALIBALELE (LONGMARKET) STREET, RETIEF STREET, PIETERMARITZ STREET, HAVELOCK STREET TO BAVERSTOCK TAXI TERMINAL-OFF PINE/HAVELOCK (KPC0037). OUTBOUND: FROM BAVERSTOCK TAXI TERMINAL-OFF PINE/HAVELOCK (KPC0037). ROUTE -PASSING: HAVELOCK STREET,PINE STREET,MOSES MABHIDA(EDENDALE) ROAD, MR7 TO BULWER.
12.2	22068T22069U10051152 - CENTECOW MISSION TO IXOPO. INBOUND FROM: CENTECOW MISSION ROUTE - PASSING: D1349, D1345, P427,MR8, MR23 TO IXOPO. OUTBOUND: FROM: IXOPO ROUTE - PASSING: MR23, MR8,P427,D1345,D1349 TO CENTOCOW MISSION.
12.3	2206L021004R00051147 - BULWER TO DURBAN INBOUND FROM: BULWER, ROUTE - PASSING: D782,MR23, MR7, MOSES MABHIDA (EDENDALE) ROAD, ARCHIE GUMEDE (NEWPORT) ROAD, GLADYS MANZI (MURRAY) ROAD, CB DOWNES, MARKET, N3, M13, OLD MAIN ROAD, CROMPTON ROAD, M13, N3 TO DURBAN. OUTBOUND: FROM: DURBAN ROUTE - PASSING: N3, MARKET ROAD, CB DOWNES, GLADYS MANZI (MURRAY)ROAD, ARCHIE GUMEDE (NEWPRT), MOSES MABHIDA (EDENDALE) ROAD, MR7, MR23,D782 TO BULWER. RESTRICTIONS: IN PINETOWN, ONLY OFF-LOADING OF PASSENGERS IS PERMITTED. THE LOADING OF PASSENGERS IN PINETOWN IS NOT PERMITTED.
12.4	2206L02202B910051150 - BULWER TO UNDERBERG INBOUND FROM: BULWER ROUTE - PASSING: MR7.P126 TO UNDERBERG. OUTBOUND FROM: UNDERBERG ROUTE - PASSING: P126,MR7 TO BULWER.
12.5	2206L022068T10051148 - BULWER TO HLANGANANI. INBOUND: FROM BULWER ROUTE: MR23, MR7, D1220, MR7, P419,D1208, RETURN P419, D1208,TO HLANGANANI. OUTBOUND: FROM HLANGANANI ROUTE - PASSING: P419, MR7 D1220,RETURN D1220, MR7,MR23 TO BULWER.
12.6	2206L022069U10051149 - BULWER TO IXOPO. INBOUND FROM: BULWER ROUTE - PASSING: MR7, MR23 TO IXOPO. OUTBOUND FROM: IXOPO ROUTE - PASSING: MR23,MR7 TO BULWER.
12.7	2206SC2100H310051146 - CENTECOW TO PIETERMARITZBURG. INBOUND: FROM CENTECOW MISSION. ROUTE - PASSING: (D1349, D1345, P427, P422), MR7 MOSES MABHIDA (EDENDALE)ROAD,LANGALIBALELE (LONGMARKET) STREET, RETIEF STREET,PIETERMARITZ STREET,HAVELOCK STREET TO (DESTINATION): BAVERSTOCK TAXI TERMINAL- OFF PINE/HAVELOCK (KPC0037). OUTBOUND: FROM BAVERSTOCK TAXI TERMINAL-OFF PINE/HAVELOCK (KPC0037). ROUTE - PASSING: HAVELOCK STREET,PINE STREET, MOSES MABHIDA (EDENDALE) ROAD, MR7, (P422, P427, D1345, D1349) TO CENTECOW MISSION.



transport

Department:
Transport
Province of KwaZulu-Natal

GAZETTE

LGKZNG23-2023-SEP

REGION: ALL

1) Application Number: APP0161160	2) Gazette Number: LGKZNG23-2023-SEP
3) Applicant: L MCHUNU ID NO. 6103045954084 Association: MIDLANDS TAXI ASSOCIATION	4) Applicant Address: PO BOX 1038 MOOI RIVER 3300
5) Existing Licence Holder: NOT APPLICABLE ID NO. NOT APPLICABLE	6) Existing Licence Holder Address: NOT APPLICABLE
7) Type of application: NEW OPERATING LICENCE	8) Operating Licence Number: NOTAVAILABLE
9) Vehicle Type: MINIBUS	10) 1 X 15 (SEATED) + 0 (STANDING)
11) Region: UMGUNGUNDLOVU	
12.1	2202DR2202DR00051936 - FROM APPROVED TAXI RANK IN MOOI RIVER TO APPROVED TAXI RANK IN NOTTINGHAM ROAD DIRECT AND RETURN FROM MOOI RIVER KPX0063, PROCEED ALONG P1-7 TO MR16 INTO NOTTINGHAM ROAD TAXI RANK KPX0041, LOADING AND OFF LOADING ALONG THE ROUTE AND RETURN WITH THE SAME ROUTE.
12.2	2202DQ2202DR00051937 - BRUNTVILLE TO MOOIRIVIER FROM BRUNTVILLE CLUSTER BOX, PROCEED ALONG MAIN ROAD AND TURN RIGHT INTO R103, AND TURN LEFT TO LAWLENCE ROAD INTO TAXI RANK KPX0064, LOADING AND OFF LOADING ALONG THE ROUTE AND RETURN. ALTERNATIVE PROCEED WITH 14.1 AND TURN RIGHT TO MAIN ROAD INTO KPX0085, BRUNTVILLE CLUSTER BOX.
12.3	2202DR2202EN10051938 - FROM APPROVED TAXI RANK IN MOOI RIVER TO APPROVED TAXI RANK IN ESCOURT AND RETURN. FROM MOOI RIVER TAXI RANK KPX0064 TO P1-7, PROCEED ALONG P1-8 ALONG LONE STREET AND TURN RIGHT TO CORNER STREET AND TURN LEFT INTO ALEXANDRA STREET TAXI RANK, ESTCOURT. ALTERNATIVE. FROM P1/8 ALONG LOWN STREET, TURN RIGHT TO DRUMMOND AND TURN RIGHT TO CORNER STREET INTO ALEXANDRA STREET TAXI RANK, LOADING AND LOADING ALONG THE ROUTE AND RETURN WITH THE SAME ROUTE.
12.4	2202DR22068T10051939 - FROM APPROVED TAXI RANK IN MOOI RIVER TO APPROVED TAXI RANK IN PIETERMARITZBURG DIRECT AND RETURN. FROM MOOI-RIVER STATION ROAD RANK (KPX 0061) INTO AND ALONG LAWRENCE ROAD, INTO P1-7, INTO N3 AND PROCEED TO HOWICK. LEAVE THE N3 AT R103 WHICH BECOMES MAIN ROAD AND PROCEED TO THE TAXI RANK GENERALLY ALONG BELL STREET AND SOMMER STREET (DROPPING OFF PASSENGERS ON THE FORWARD JOURNEY AND PICKING UP OF PASSENGERS ON THE RETURN JOURNEY ONLY. RETURN TO MAIN ROAD INTO R617 (P162) WHICH BECOMES ZEEDERBERG ROAD, LEFT INTO N3 AND PROCEED TO PIETERMARITZBURG DIRECT, LEAVING THE N3 LEFT INTO CHATTERTON ROAD (R56) INTO BOSHOFF STREET, LEFT INTO LONGMARKET STREET, LEFT INTO GARFIELD STREET, RIGHT INTO CHURCH STREET AND PROCEED TO THE DORPSPRUIT RANK (KPC0033) OFF GREYTOWN ROAD. 8.1 MOOI-RIVER TO PIETERMARITZBURG - RETURN ROUTE FROM DORPSPRUIT RANK (KPC 0033) INTO AND ALONG GREYTOWN ROAD, LEFT INTO THE N3 AND PROCEED TO MOOI-RIVER ALONG THE FORWARD ROUTE IN RESERVE.
12.5	2202DR2202DR00051932 - FROM APPROVED TAXI RANK IN MOOI RIVER TO APPROVED TAXI RANK IN RIETVLEI DIRECT AND RETURN FROM MOOI RIVER KPX 0064 TO P17, PROCEED ALONG P14.2 TO KPX 0085 RIETVLEI OFF LOADING AND LOADING ALONG THE ROUTE AND RETURN WITH THE SAME ROUTE TO TAXI RANK KPX0064.
12.6	2202DR2202DR00051933 - FROM APPROVED TAXI RANK IN MOOI RIVER TO APPROVED TAXI RANK IN HIDCOTE DIRECT AND RETURN FROM MOOI RIVER PKX0061, TURN TO MARKET STREET AND TURN TO BRICKFIELD ROAD, TURN RIGHT TO LAWRENCE ROAD AND ALONG P172 AND TURN RIGHT TO D167 INTO HIDCOTE KPX0087 LOADING ALONG THE ROUTE AND RETURN VIA THE SAME ROUTE.
12.7	2202DR2202C710051934 - FROM APPROVED TAXI RANK IN MOOI RIVER TO APPROVED TAXI RANK IN GREYTOWN DIRECT AND RETURN FROM MOOI RIVER TAXI RANK KPX0064 TO P1-7, PROCEED ALONG P14.1 TO P14.2 TO GREYTOWN AND RETURN WITH THE SAME ROUTE, LOADING AND OFF LOADING ALONG THE ROUTE.
12.8	2202DR2202DR00051935 - FROM APPROVED TAXI RANK IN MOOI RIVER TO APPROVED TAXI RANK IN HLATHIKHULU DIRECT AND RETURN. FROM MOOI RIVER TAXI RANK KPX 0088 TO P1-7, PROCEED ALONG P19 ALONG P169 TO HLATHIKHULU TAXI RANK AND RETURN OFF LOADING AND LOADING ALONG THE ROUTE.
12.9	2202DR2202DR00051930 - CONDITIONS / RESTRICTIONS 1. PASSENGERS MAY BE PICKED UP AND / OR SET DOWN ONLY AT DESIGNATED TAXI RANKS OR TAXI STOPS, WHICH SHALL EXCLUDE BUS STOPS 2. ENTRY OR RANKING ON PRIVATE PROPERTY IS NOT PERMITTED WITHOUT THE WRITTEN PERMISSION OF THE LANDLORD, A COPY OF WHICH MUST BE SUPPLIED TO THE BOARD. 3. WITHOUT HAVING ENTERED INTO AN AGREEMENT WITH OTHER OPERATORS ON A COMMON ROUTE, AS CONTEMPLATED BY SECTION 88 (2)(B) OF ACT 22 OF 2000, THE PICKING UP OR SETTING DOWN OF PASSENGERS ON SUCH ROUTE IS NOT PERMITTED. A COPY OF SUCH AGREEMENT MUST BE SUPPLIED TO THE BOARD. 4. AT RANKS, WHETHER ON-STREET OR OFF-STREET, ONLY THE TAXIS THAT CAN BE ACCOMMODATED IN THE DEMARCATED ARE MAY OCCUPY THE RANK, EXCESS VEHICLES MUST BE PARKED ELSEWHERE AT DESIGNATED HOLDING AREAS 5. RANK PERMITS OR LETTERS OF AUTHORITY MUST BE PRODUCED IN RESPECT OF ALL RANKS IN MUNICIPAL AREAS, IN PARTICULAR MAJOR TOWNS AND CITIES AND IN PARTICULAR PIETERMARITZBURG AND GREYTOWN 6. THE ALLOCATION OF ANY ROUTE OR PORTION OF A ROUTE IS SUBJECT TO THE CONDITION THAT IT HAS BEEN APPROVED AND ALLOCATED IN GOOD FAITH AND THAT SUCH ROUTE WILL BE INVALID SHOULD IT TRANSPIRE THAT THE ROUTE OR PORTION THEREOF WILL, OR HAS CAUSED CONFLICT DUE TO IT HAVING BEEN APPROVED BASED ON INCORRECT OR FALSE INFORMATION SUPPLIED TO THE BOARD, OR AS A RESULT OF AN ERROR. IN SUCH INSTANCE THE OPERATING LICENSE MUST BE RETURNED TO THE BOARD FOR CORRECTION. 7. INSURANCE ETC



transport

Department:
Transport
Province of KwaZulu-Natal

GAZETTE

LGKZNG23-2023-SEP

REGION: ALL

1) Application Number: APP0161320	2) Gazette Number: LGKZNG23-2023-SEP
3) Applicant: TK KHESWA ID NO. 7103135427081 Association: NOT AVAILABLE	4) Applicant Address: P O BOX 29 ELANDSKOP 3226
5) Existing Licence Holder: NOT APPLICABLE ID NO. NOT APPLICABLE	6) Existing Licence Holder Address: NOT APPLICABLE
7) Type of application: NEW OPERATING LICENCE	8) Operating Licence Number: NOTAVAILABLE
9) Vehicle Type: MINIBUS	10) 1 X 15 (SEATED) + 0 (STANDING)
11) Region: UMGUNGUNDLOVU	
12.1	<p>KZPRERC2932711 - SCHOLARS AND THEIR PERSONAL EFFECTS: 32109 SONGOZIMA LOCATION TO SOMBONGANGANI PRIMARY SCHOOL FROM 32109 SONGOZIMA LOCATION, I TOOK LEFT AND I WENT STRAIGHT AND I TOOK LEFT AGAIN TO JOIN THE SEVONTEIN ROAD NEXT TO JIKA MAJIKA TAVERN AND PROCEED TO ZINQAMU AND TOOK TWO (2) CHILDREN THEN RIGHT TURN FROM ZINQAMU TO USE THE SAME ROUTINE WHICH IS SEVONTAIN ROAD THEN I TOOK RIGHT AT STOP SIGN TO JOIN JOKO ROAD AND PROCEED UNTIL I COME BY KWAZAKHELE WHICH IS CHURCH HOUSE LOCATED IN OUR COMMUNITY WHERE I TOOK EIGHT (8) CHILDREN THEN I TURN BACK TO THE SAME ROUTINE TURNED RIGHT FROM THE MAIN ROAD (SEVONTEIN ROAD) AT THE BUS STOP CHILD AND PROCEED STRAIGHT TO PASS RAILWAY ROAD, LANGALAKHE HIGH SCHOOL AND NKABINI PRIMARY SCHOOL WHERE MY CHIRDREN REANED, I MAKE SURE THAT I DROP ALL CHILDREN INSIDE THE SCHOOL PREMISES BEFORE 7:30. I RETURNED BACK USING THE SAME ROAD TO TAKE CHILDREN TO SOMBONGANGANI PRIMARY SCHOOL. THE SOMBINGANGANI ROUTINE ARE AS FOLLOWS: I USUALLY COME FROM NKABINI PRIMARY SCHOOL USING SEVINTEIN ROAD STRAIGHT TO ZINQAMU AND TURN LEFT TO JOIN BULWER ROAD, PASS KWATHULAS G.R.G" R GO STRAIGHT TO KHOKHWANE TAXI RANK THEN RIGHT TURN LEFT NEXT TO KWAMTHALANE / KUSILE CRECHE PICK SIXTEEN (16) CHILDREN, I GO BACK BY USING THE SAME ROUTINE TO JOIN BULWER ROAD THEN I TAKE RIGHT AND GO STRAIGHT TO PASS MARKET PLACE NEXT TO KWAMNCANE HIGH SCHOOL AND TURN RIGHT AND GO STRAIGHT TO PASS SOMBONGANGANI CRECHE AND SOMBONGANGANI PRIMARY SCHOOL, ALSO I MAKE SURE THAT ALL CHILDREN ARE SAFE, I DROP ALL OF THEM INSIDE THE SCHOOL PREMISES BEFORE 7:45.</p>



transport

Department:
Transport
Province of KwaZulu-Natal

GAZETTE

LGKZNG23-2023-SEP

REGION: ALL

1) Application Number: APP0161400	2) Gazette Number: LGKZNG23-2023-SEP
3) Applicant: M NGCOBO ID NO. 9212296236088 Association: NOT AVAILABLE	4) Applicant Address: 240139 KWADEDA LOCATION VULINDLELA 3201
5) Existing Licence Holder: NOT APPLICABLE ID NO. NOT APPLICABLE	6) Existing Licence Holder Address: NOT APPLICABLE
7) Type of application: NEW OPERATING LICENCE	8) Operating Licence Number: NOTAVAILABLE
9) Vehicle Type: MINIBUS	10) 1 X 15 (SEATED) + 0 (STANDING)
11) Region: UMGUNGUNDLOVU	
12.1	<p>KZPRERC2932564 - SCHOLARS AND THEIR PERSONAL EFFECTS: HOUSE 140139 DEDA LOCATION TO ALSTON PRIMARY SCHOOL FROM HOUSE 140139 DEDA LOCATION AT ABOUT 5AM I START MY JOURNEY WITH 2 SCHOLARS IN THE CAR, I THEN DRIVE 5 MINUTES DOWN BY MY HOUSE IN DEDA LOCATION AND PICK UP 6 SCHOLARS, I THEN GO STRAIGHT DOWN TO NOMJIXO ROAD I PICK UP 3 SCHOLARS, I CONTINUE DRIVING DOWN TO ESHOWE WHEREBY I PICK UP 4 SCHOLARS. FROM ESHOWE I DRIVE STRAIGHT DOWN MOSES MABHIDA ROAD LEADING TO TOWN STRAIGHT, THEN TURN RIGHT TO LANGALIBALELE STREET, PASS WEST STREET ROBOT AND PROCEED DOWN AND PASS AGAIN CHAPEL STREET ROBOT, CONTINUE STRAIGHT DOWN TO PASS COMMERCIAL ROAD ROBOT WHEREBY I PROCEED DOWN TO PASS BOSHOF STREET ROBOT, I REACH STANFORD ACADEMY IN 385 LANGALIBALELE STREET WHERE I DROP OFF 5 SCHOLARS, THEN I PROCEED TO MY SECOND DESTINATION BY CONTINUING DOWN LANGALIBALELE STREET WHERE I REACH THE RETIEF STREET ROBOT THEN I TURN RIGHT AND CROSS CHURCH STREET ROBOT AND PROCEED AND CROSS PIETERMARITZ STREET ROBOT AND PROCEED TO TURN RIGHT AT THE ROBOT OF HOOSEN HAFJEJEE STREET AND DROP OF 5 SCHOLARS AT BERG STREET PRIMARY SCHOOL AT 509 HOOSEN HAFJEJEE STREET ROBOT I GO STRAIGHT DOWN TO THE ROBOT OF EAST STREET WHERE I TURN LEFT AND PROCEED TO BOOM STREET I THEN DRIVE UP BOOM STREET AND TURN RIGHT ON THE ROBOT OF RETIEF AND TURN RIGHT TO GREYLING STREET AND REACH ALSTON PRIMARY SCHOOL NO.499 GREYLING STREET AND DROP OF MY 5 LAST SCHOLARS THEN GO DOWN GREYTING STREET WHERE I HAVE REACHED AND FINISHED MY FINAL DESTINATION AT 7:30AM.</p>

CONTINUES ON PAGE 130 OF BOOK 2

Printed by and obtainable from the Government Printer, Bosman Street, Private Bag X85, Pretoria, 0001.
Contact Centre Tel: 012-748 6200. eMail: info.egazette@gpw.gov.za
Publications: Tel: (012) 748 6053, 748 6061, 748 6065



KWAZULU-NATAL PROVINCE
KWAZULU-NATAL PROVINSIE
ISIFUNDAZWE sAKWAZULU-NATALI

Provincial Gazette • Provinsiale Koerant • Igazethi Yesifundazwe

(Registered at the post office as a newspaper) • (As 'n nuusblad by die poskantoor geregistreer)
(Irejistiwee njengephephandaba eposihhovisi)

Vol: 17

PIETERMARITZBURG

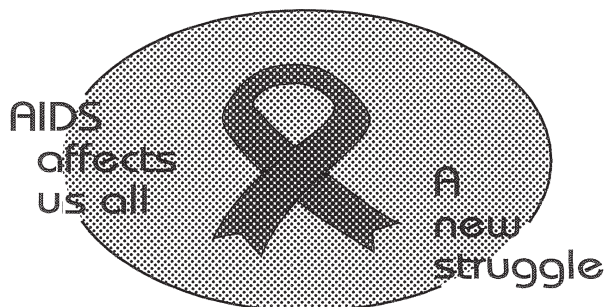
5 OCTOBER 2023

5 OKTOBER 2023

No: 2603

PART 2 OF 3

We all have the power to prevent AIDS



**AIDS
HELPLINE**

0800 012 322

DEPARTMENT OF HEALTH

Prevention is the cure

N.B. The Government Printing Works will not be held responsible for the quality of "Hard Copies" or "Electronic Files" submitted for publication purposes

ISSN 1994-4551



9 771994 455008

0 2 6 0 3





transport

Department:
Transport
Province of KwaZulu-Natal

GAZETTE

LGKZNG23-2023-SEP

REGION: ALL

1) Application Number: APP0161404	2) Gazette Number: LGKZNG23-2023-SEP
3) Applicant: MI NKABINI ID NO. 9108295777082 Association: NOT AVAILABLE	4) Applicant Address: 7300 KWANYAMAZANE PIETERMARITZBURG 3201
5) Existing Licence Holder: NOT APPLICABLE ID NO. NOT APPLICABLE	6) Existing Licence Holder Address: NOT APPLICABLE
7) Type of application: NEW OPERATING LICENCE	8) Operating Licence Number: NOTAVAILABLE
9) Vehicle Type: MINIBUS	10) 1 X 15 (SEATED) + 0 (STANDING)
11) Region: UMGUNGUNDLOVU	
12.1	<p>KZPRERC2932613 - SCHOLARS AND THEIR PERSONAL EFFECTS: HOUSE NO.7300 KWANYAMAZANE LOCATION TO DUNVERIA HIGH SCHOOL FROM HOUSE NO.7300 KWANYAMAZANE LOCATION AT 5:45AM I START MY JOURNEY WITH 2 SCHOLARS IN THE CAR, I DRIVE STRAIGHT UP THEN LEFT TO JOIN FORIE ROAD TO PICK UP 5 SCHOLARS AT NO.1221- AND 24 AT 6:00AM, FROM FORIE ROAD I THEN TURN LEFT TO JOIN TOWNING ROAD I DRIVE STRAIGHT DOWN PASS THE GRANGE PRIMARY SCHOOL THEN TURN LEFT HERRY FYNN CREST TO PICK UP 4 SCHOLARS AT 6:05AM. I MAKE A U-TURN AND DRIVE BACK TO TOWNING ROAD AND TURN LEFT AGAIN APPROACHING THE ROBOT (SPAR SOUTHGATE) TURN LEFT REGGIE HADEBE ROAD DRIVE STRAIGHT DOWN PASS 3 ROBOTS THEN TURN RIGHT TO ENTER ALEXANDRA POLICE STATION TO PICK UP 4 SCHOLARS AT 6:20 AND GO BACK TO REGGIE HADEBE ROAD APPROACHING ANOTHER ROBOT TURN LEFT AND FIRST RIGHT TO JOIN NEW ENGLAND ROAD MAKE A CIRCLE TAKE A SECOND ROAD DRIVE STRAIGHT AND PASS ROBOTS THEN TURN LEFT TO JOIN N3. I DRIVE STRAIGHT THEN TURN LEFT AND TURN RIGHT TO JOIN DR CHOTA MOTALA ROAD PROCESSING STRAIGHT THEN DROP OFF 1 CHILD AT FORESTHILL PRIMARY SCHOOL THEN DRIVE STRAIGHT UP PASSING NORTHDAL HOSPITAL AND TURN LEFT BY THE ROBOT TO JOIN BOMBAY ROAD, I DRIVE STRAIGHT THEN TURN LEFT TO CHETTY ROAD DRIVE STRAIGHT TURN RIGHT TO JOIN NULLIE ROAD I TURN LEFT RAMATA ROAD TO DROP OFF 3 SCHOLARS AT RAMATA PRIMARY. I PROCESS STRAIGHT TO JOIN HIGH ROAD AND CONTINUE STRAIGHT AND PASS THE ROAD AND JOIN BOMBAY ROAD AND STRAIGHT AND TURN LEFT TO JOIN OLOMPIER ROAD TO DROP OFF 1 SCHOLAR AT NEW HOME PRIMARY TURN BACK TO JOIN BOMBAY ROAD: I DRIVE PASS NORTH BERRY HIGH SCHOOL. I TURN LEFT TO SPRINGHEAVEN PRIMARY AND DROP OFF 2 SCHOLARS, I DRIVE BACK TO BOMBAY ROAD AND TURN LEFT AND GO STRAIGHT THEN TURN RIGHT TO JOIN DR CHOTA MOTALA DRIVE DOWN THEN TURN LEFT AGAIN TO JOIN TRINY ROAD DRIVE STRAIGHT AND TURN RIGHT TO DROP OFF 10 SCHOLARS AT DUNVERIA HIGH SCHOOL. I REACHED AND COMPLETE MY DESTINATION AT 7:35AM. I WAIT IN THE BACK TO START MY COLLECTION AT 14:00PM.</p>



transport

Department:
Transport
Province of KwaZulu-Natal

GAZETTE

LGKZNG23-2023-SEP

REGION: ALL

1) Application Number: APP0161451	2) Gazette Number: LGKZNG23-2023-SEP
3) Applicant: HM NZIMANDE ID NO. 6701015283085 Association: CALUZA MBAMBO TAXI ASSOCIATION	4) Applicant Address: PO BOX 71 EDENDALE 3217
5) Existing Licence Holder: NOT APPLICABLE ID NO. NOT APPLICABLE	6) Existing Licence Holder Address: NOT APPLICABLE
7) Type of application: NEW OPERATING LICENCE	8) Operating Licence Number: NOTAVAILABLE
9) Vehicle Type: MINIBUS	10) 1 X 15 (SEATED) + 0 (STANDING)
11) Region: UMGUNGUNDLOVU	
12.1	<p>22068C2100H300049328 - MPUMUZA TO PIETERMARITZBURG</p> <p>FROM LADUMA TERMINUS ON DISTRICT ROAD D1131 INTO CALUZA ROAD, LEFT INTO ROAD MR & INTO EDENDALE ROAD, RIGHT INTO LONGMARKET STREET, LEFT INTO RETIEF STREET RIGHT INTO PIETERMARITZ STREET TO SELGRO TERMINUS AT CORNER PIETERMARITZ STREET AND BOSHOF STREET.</p> <p>FROM SELGRO TERMINUS INTO PIETERMARITZ STREET LEFT TO TERMINUS AT CNR WEST AN PIETERMARITZ STREETS INTO WEST STREET, RIGHT INTO LOOP STREET LEFT INTO EDENDALE ROAD INTO MR7 ROAD RIGHT INTO CALUZA ROAD INTO DISTRICT ROAD D 1131 TO LADUMA TERMINUS.</p>



transport

Department:
Transport
Province of KwaZulu-Natal

GAZETTE

LGKZNG23-2023-SEP

REGION: ALL

1)	Application Number: APP0161453	2)	Gazette Number: LGKZNG23-2023-SEP
3)	Applicant: PM SITHOLE ID NO. 7207125637086 Association: MIDLANDS TAXI ASSOCIATION	4)	Applicant Address: PO BOX 102 ROSETTA 3301
5)	Existing Licence Holder: NOT APPLICABLE ID NO. NOT APPLICABLE	6)	Existing Licence Holder Address: NOT APPLICABLE
7)	Type of application: NEW OPERATING LICENCE	8)	Operating Licence Number: NOTAVAILABLE
9)	Vehicle Type: MINIBUS	10)	1 X 15 (SEATED) + 0 (STANDING)
11)	Region: UMGUNGUNDLOVU		
12.1	2202DR2202DR00051936 - FROM APPROVED TAXI RANK IN MOOI RIVER TO APPROVED TAXI RANK IN NOTTINGHAM ROAD DIRECT AND RETURN FROM MOOI RIVER KPX0063, PROCEED ALONG P1-7 TO MR16 INTO NOTTINGHAM ROAD TAXI RANK KPX0041, LOADING AND OFF LOADING ALONG THE ROUTE AND RETURN WITH THE SAME ROUTE.		
12.2	2202DQ2202DR00051937 - BRUNTVILLE TO MOOIRIVIER FROM BRUNTVILLE CLUSTER BOX, PROCEED ALONG MAIN ROAD AND TURN RIGHT INTO R103, AND TURN LEFT TO LAWLENCE ROAD INTO TAXI RANK KPX0064, LOADING AND OFF LOADING ALONG THE ROUTE AND RETURN. ALTERNATIVE PROCEED WITH 14.1 AND TURN RIGHT TO MAIN ROAD INTO KPX0085, BRUNTVILLE CLUSTER BOX.		
12.3	2202DR2202EN10051938 - FROM APPROVED TAXI RANK IN MOOI RIVER TO APPROVED TAXI RANK IN ESCOURT AND RETURN. FROM MOOI RIVER TAXI RANK KPX0064 TO P1-7, PROCEED ALONG P1-8 ALONG LONE STREET AND TURN RIGHT TO CORNER STREET AND TURN LEFT INTO ALEXANDRA STREET TAXI RANK, ESCOURT. ALTERNATIVE. FROM P1/8 ALONG LONE STREET, TURN RIGHT TO DRUMMOND AND TURN RIGHT TO CORNER STREET INTO ALEXANDRA STREET TAXI RANK, LOADING AND OFF LOADING ALONG THE ROUTE AND RETURN WITH THE SAME ROUTE.		
12.4	2202DR22068T10051939 - FROM APPROVED TAXI RANK IN MOOI RIVER TO APPROVED TAXI RANK IN PIETERMARITZBURG DIRECT AND RETURN. FROM MOOI-RIVER STATION ROAD RANK (KPX 0061) INTO AND ALONG LAWRENCE ROAD, INTO P1-7, INTO N3 AND PROCEED TO HOWICK. LEAVE THE N3 AT R103 WHICH BECOMES MAIN ROAD AND PROCEED TO THE TAXI RANK GENERALLY ALONG BELL STREET AND SOMMER STREET (DROPPING OFF PASSENGERS ON THE FORWARD JOURNEY AND PICKING UP OF PASSENGERS ON THE RETURN JOURNEY ONLY. RETURN TO MAIN ROAD INTO R617 (P162) WHICH BECOMES ZEEDERBERG ROAD, LEFT INTO N3 AND PROCEED TO PIETERMARITZBURG DIRECT, LEAVING THE N3 LEFT INTO CHATTERTON ROAD (R56) INTO BOSHOFF STREET, LEFT INTO LONGMARKET STREET, LEFT INTO GARFIELD STREET, RIGHT INTO CHURCH STREET AND PROCEED TO THE DORPSPRUIT RANK (KPC0033) OFF GREYTOWN ROAD. 8.1 MOOI-RIVER TO PIETERMARITZBURG - RETURN ROUTE FROM DORPSPRUIT RANK (KPC 0033) INTO AND ALONG GREYTOWN ROAD, LEFT INTO THE N3 AND PROCEED TO MOOI-RIVER ALONG THE FORWARD ROUTE IN RESERVE.		
12.5	2202DR2202DR00051932 - FROM APPROVED TAXI RANK IN MOOI RIVER TO APPROVED TAXI RANK IN RIETVLEI DIRECT AND RETURN FROM MOOI RIVER KPX 0064 TO P17, PROCEED ALONG P14.2 TO KPX 0085 RIETVLEI OFF LOADING AND LOADING ALONG THE ROUTE AND RETURN WITH THE SAME ROUTE TO TAXI RANK KPX0064.		
12.6	2202DR2202DR00051933 - FROM APPROVED TAXI RANK IN MOOI RIVER TO APPROVED TAXI RANK IN HIDCOTE DIRECT AND RETURN FROM MOOI RIVER KPX0061, TURN TO MARKET STREET AND TURN TO BRICKFIELD ROAD, TURN RIGHT TO LAWRENCE ROAD AND ALONG P172 AND TURN RIGHT TO D167 INTO HIDCOTE KPX0087 LOADING ALONG THE ROUTE AND RETURN VIA THE SAME ROUTE.		
12.7	2202DR2202DR00051930 - CONDITIONS / RESTRICTIONS 1. PASSENGERS MAY BE PICKED UP AND / OR SET DOWN ONLY AT DESIGNATED TAXI RANKS OR TAXI STOPS, WHICH SHALL EXCLUDE BUS STOPS 2. ENTRY OR RANKING ON PRIVATE PROPERTY IS NOT PERMITTED WITHOUT THE WRITTEN PERMISSION OF THE LANDLORD, A COPY OF WHICH MUST BE SUPPLIED TO THE BOARD. 3. WITHOUT HAVING ENTERED INTO AN AGREEMENT WITH OTHER OPERATORS ON A COMMON ROUTE, AS CONTEMPLATED BY SECTION 88 (2)(B) OF ACT 22 OF 2000, THE PICKING UP OR SETTING DOWN OF PASSENGERS ON SUCH ROUTE IS NOT PERMITTED. A COPY OF SUCH AGREEMENT MUST BE SUPPLIED TO THE BOARD. 4. AT RANKS, WHETHER ON-STREET OR OFF-STREET, ONLY THE TAXIS THAT CAN BE ACCOMMODATED IN THE DEMARCATED ARE MAY OCCUPY THE RANK, EXCESS VEHICLES MUST BE PARKED ELSEWHERE AT DESIGNATED HOLDING AREAS 5. RANK PERMITS OR LETTERS OF AUTHORITY MUST BE PRODUCED IN RESPECT OF ALL RANKS IN MUNICIPAL AREAS, IN PARTICULAR MAJOR TOWNS AND CITIES AND IN PARTICULAR PIETERMARITZBURG AND GREYTOWN 6. THE ALLOCATION OF ANY ROUTE OR PORTION OF A ROUTE IS SUBJECT TO THE CONDITION THAT IT HAS BEEN APPROVED AND ALLOCATED IN GOOD FAITH AND THAT SUCH ROUTE WILL BE INVALID SHOULD IT TRANSPIRE THAT THE ROUTE OR PORTION THEREOF WILL, OR HAS CAUSED CONFLICT DUE TO IT HAVING BEEN APPROVED BASED ON INCORRECT OR FALSE INFORMATION SUPPLIED TO THE BOARD, OR AS A RESULT OF AN ERROR. IN SUCH INSTANCE THE OPERATING LICENSE MUST BE RETURNED TO THE BOARD FOR CORRECTION. 7. INSURANCE ETC		
12.8	2202DR2202C710051934 - FROM APPROVED TAXI RANK IN MOOI RIVER TO APPROVED TAXI RANK IN GREYTOWN DIRECT AND RETURN FROM MOOI RIVER TAXI RANK KPX0064 TO P1-7, PROCEED ALONG P14.1 TO P14.2 TO GREYTOWN AND RETURN WITH THE SAME ROUTE, LOADING AND OFF LOADING ALONG THE ROUTE.		
12.9	2202DR2202DR00051935 - FROM APPROVED TAXI RANK IN MOOI RIVER TO APPROVED TAXI RANK IN HLATHIKHULU DIRECT AND RETURN. FROM MOOI RIVER TAXI RANK KPX 0088 TO P1-7, PROCEED ALONG P19 ALONG P169 TO HLATHIKHULU TAXI RANK AND RETURN OFF LOADING AND LOADING ALONG THE ROUTE.		



transport

Department:
Transport
Province of KwaZulu-Natal

GAZETTE

LGKZNG23-2023-SEP

REGION: ALL

1)	Application Number: APP0161456	2)	Gazette Number: LGKZNG23-2023-SEP
3)	Applicant: PM SITHOLE ID NO. 7207125637086 Association: MIDLANDS TAXI ASSOCIATION	4)	Applicant Address: PO BOX 102 ROSETTA 3301
5)	Existing Licence Holder: NOT APPLICABLE ID NO. NOT APPLICABLE	6)	Existing Licence Holder Address: NOT APPLICABLE
7)	Type of application: NEW OPERATING LICENCE	8)	Operating Licence Number: NOTAVAILABLE
9)	Vehicle Type: MINIBUS	10)	1 X 15 (SEATED) + 0 (STANDING)
11)	Region: UMGUNGUNDLOVU		
12.1	2202DR2202DR00051936 - FROM APPROVED TAXI RANK IN MOOI RIVER TO APPROVED TAXI RANK IN NOTTINGHAM ROAD DIRECT AND RETURN FROM MOOI RIVER KPX0063, PROCEED ALONG P1-7 TO MR16 INTO NOTTINGHAM ROAD TAXI RANK KPX0041, LOADING AND OFF LOADING ALONG THE ROUTE AND RETURN WITH THE SAME ROUTE.		
12.2	2202DQ2202DR00051937 - BRUNTVILLE TO MOOIRIVIER FROM BRUNTVILLE CLUSTER BOX, PROCEED ALONG MAIN ROAD AND TURN RIGHT INTO R103, AND TURN LEFT TO LAWLENCE ROAD INTO TAXI RANK KPX0064, LOADING AND OFF LOADING ALONG THE ROUTE AND RETURN. ALTERNATIVE PROCEED WITH 14.1 AND TURN RIGHT TO MAIN ROAD INTO KPX0085, BRUNTVILLE CLUSTER BOX.		
12.3	2202DR2202EN10051938 - FROM APPROVED TAXI RANK IN MOOI RIVER TO APPROVED TAXI RANK IN ESCOURT AND RETURN. FROM MOOI RIVER TAXI RANK KPX0064 TO P1-7, PROCEED ALONG P1-8 ALONG LONE STREET AND TURN RIGHT TO CORNER STREET AND TURN LEFT INTO ALEXANDRA STREET TAXI RANK, ESCOURT. ALTERNATIVE. FROM P1/8 ALONG LONE STREET, TURN RIGHT TO DRUMMOND AND TURN RIGHT TO CORNER STREET INTO ALEXANDRA STREET TAXI RANK, LOADING AND LOADING ALONG THE ROUTE AND RETURN WITH THE SAME ROUTE.		
12.4	2202DR22068T10051939 - FROM APPROVED TAXI RANK IN MOOI RIVER TO APPROVED TAXI RANK IN PIETERMARITZBURG DIRECT AND RETURN. FROM MOOI-RIVER STATION ROAD RANK (KPX 0061) INTO AND ALONG LAWRENCE ROAD, INTO P1-7, INTO N3 AND PROCEED TO HOWICK. LEAVE THE N3 AT R103 WHICH BECOMES MAIN ROAD AND PROCEED TO THE TAXI RANK GENERALLY ALONG BELL STREET AND SOMMER STREET (DROPPING OFF PASSENGERS ON THE FORWARD JOURNEY AND PICKING UP OF PASSENGERS ON THE RETURN JOURNEY ONLY. RETURN TO MAIN ROAD INTO R617 (P162) WHICH BECOMES ZEEDERBERG ROAD, LEFT INTO N3 AND PROCEED TO PIETERMARITZBURG DIRECT, LEAVING THE N3 LEFT INTO CHATTERTON ROAD (R56) INTO BOSHOFF STREET, LEFT INTO LONGMARKET STREET, LEFT INTO GARFIELD STREET, RIGHT INTO CHURCH STREET AND PROCEED TO THE DORPSPRUIT RANK (KPC0033) OFF GREYTOWN ROAD. 8.1 MOOI-RIVER TO PIETERMARITZBURG - RETURN ROUTE FROM DORPSPRUIT RANK (KPC 0033) INTO AND ALONG GREYTOWN ROAD, LEFT INTO THE N3 AND PROCEED TO MOOI-RIVER ALONG THE FORWARD ROUTE IN RESERVE.		
12.5	2202DR2202DR00051932 - FROM APPROVED TAXI RANK IN MOOI RIVER TO APPROVED TAXI RANK IN RIETVLEI DIRECT AND RETURN FROM MOOI RIVER KPX 0064 TO P17, PROCEED ALONG P14.2 TO KPX 0085 RIETVLEI OFF LOADING AND LOADING ALONG THE ROUTE AND RETURN WITH THE SAME ROUTE TO TAXI RANK KPX0064.		
12.6	2202DR2202DR00051933 - FROM APPROVED TAXI RANK IN MOOI RIVER TO APPROVED TAXI RANK IN HIDCOTE DIRECT AND RETURN FROM MOOI RIVER KPX0061, TURN TO MARKET STREET AND TURN TO BRICKFIELD ROAD, TURN RIGHT TO LAWRENCE ROAD AND ALONG P172 AND TURN RIGHT TO D167 INTO HIDCOTE KPX0087 LOADING ALONG THE ROUTE AND RETURN VIA THE SAME ROUTE.		
12.7	2202DR2202DR00051930 - CONDITIONS / RESTRICTIONS 1. PASSENGERS MAY BE PICKED UP AND / OR SET DOWN ONLY AT DESIGNATED TAXI RANKS OR TAXI STOPS, WHICH SHALL EXCLUDE BUS STOPS 2. ENTRY OR RANKING ON PRIVATE PROPERTY IS NOT PERMITTED WITHOUT THE WRITTEN PERMISSION OF THE LANDLORD, A COPY OF WHICH MUST BE SUPPLIED TO THE BOARD. 3. WITHOUT HAVING ENTERED INTO AN AGREEMENT WITH OTHER OPERATORS ON A COMMON ROUTE, AS CONTEMPLATED BY SECTION 88 (2)(B) OF ACT 22 OF 2000, THE PICKING UP OR SETTING DOWN OF PASSENGERS ON SUCH ROUTE IS NOT PERMITTED. A COPY OF SUCH AGREEMENT MUST BE SUPPLIED TO THE BOARD. 4. AT RANKS, WHETHER ON-STREET OR OFF-STREET, ONLY THE TAXIS THAT CAN BE ACCOMMODATED IN THE DEMARCATED ARE MAY OCCUPY THE RANK, EXCESS VEHICLES MUST BE PARKED ELSEWHERE AT DESIGNATED HOLDING AREAS 5. RANK PERMITS OR LETTERS OF AUTHORITY MUST BE PRODUCED IN RESPECT OF ALL RANKS IN MUNICIPAL AREAS, IN PARTICULAR MAJOR TOWNS AND CITIES AND IN PARTICULAR PIETERMARITZBURG AND GREYTOWN 6. THE ALLOCATION OF ANY ROUTE OR PORTION OF A ROUTE IS SUBJECT TO THE CONDITION THAT IT HAS BEEN APPROVED AND ALLOCATED IN GOOD FAITH AND THAT SUCH ROUTE WILL BE INVALID SHOULD IT TRANSPIRE THAT THE ROUTE OR PORTION THEREOF WILL, OR HAS CAUSED CONFLICT DUE TO IT HAVING BEEN APPROVED BASED ON INCORRECT OR FALSE INFORMATION SUPPLIED TO THE BOARD, OR AS A RESULT OF AN ERROR. IN SUCH INSTANCE THE OPERATING LICENSE MUST BE RETURNED TO THE BOARD FOR CORRECTION. 7. INSURANCE ETC		
12.8	2202DR2202C710051934 - FROM APPROVED TAXI RANK IN MOOI RIVER TO APPROVED TAXI RANK IN GREYTOWN DIRECT AND RETURN FROM MOOI RIVER TAXI RANK KPX0064 TO P1-7, PROCEED ALONG P14.1 TO P14.2 TO GREYTOWN AND RETURN WITH THE SAME ROUTE, LOADING AND OFF LOADING ALONG THE ROUTE.		
12.9	2202DR2202DR00051935 - FROM APPROVED TAXI RANK IN MOOI RIVER TO APPROVED TAXI RANK IN HLATHIKHULU DIRECT AND RETURN. FROM MOOI RIVER TAXI RANK KPX 0088 TO P1-7, PROCEED ALONG P19 ALONG P169 TO HLATHIKHULU TAXI RANK AND RETURN OFF LOADING AND LOADING ALONG THE ROUTE.		



transport

Department:
Transport
Province of KwaZulu-Natal

GAZETTE

LGKZNG23-2023-SEP

REGION: ALL

1) Application Number: APP0161503	2) Gazette Number: LGKZNG23-2023-SEP
3) Applicant: ZE GUMEDE ID NO. 7805056800084 Association: UMGABABA SUBURB TAXI OWNERS ASSOCIATION	4) Applicant Address: AREA 6 MSONGA RD HOUSE NO 06159 UMGABABA 4126
5) Existing Licence Holder: SL GUMEDE ID NO. 5409015426081	6) Existing Licence Holder Address: 2080 BRA MBATHA ROAD KWAMAKHUTHA T/SHIP AMANZIMTOTI 4126
7) Type of application: NORMAL TRANSFER	8) Operating Licence Number: LGKZN1103000289
9) Vehicle Type: MINIBUS	10) 1 X 15 (SEATED) + 0 (STANDING)
11) Region: NINGIZMU 1	
12.1	2209WC2206LS00054807 - ILFRACOMBE TO DURBAN ILFRACOMBE STATION ON R102 PICK AND DROP, TURN RIGHT A83312 PICK AND DROP, TURN AROUND ON A8331 PICK AND DROP, TURN LEFT R102, PROCEED NORTHBOUND PICK AND DROP, EITHER TURN LEFT ON P97 OR TURN LEFT ON D1062 PICK AND DROP, TURN RIGHT P197 PICK AND DROP, TURN LEFT P728 PICK AND DROP, TURN AROUND AT AFRICA CHURCH PICK AND DROP, TURN LEFT P197 PICK AND DROP, TURN RIGHT P578 PICK AND DROP, TURN RIGHT R102, TURN AROUND AT UMGABABA STATION PICK AND DROP, TURN LEFT P578 PICK AND DROP PROCEED R102 NORTHBOUND PICK AND DROP, TURN LEFT P578 PICK AND DROP, TURN RIGHT N2, TURN LEFT ADAMS ROAD, TURN RIGHT R102/ KINGSWAY ROAD AND PICK AND DROP, BECOMING PROSPECTON ROAD, TURN LEFT OLD MAIN ROAD, TURN RIGHT ALEXANDRA AVENUE, TURN AROUND AT THE ISIPINGO TAXI RANK ON ALEXANDRA AVENUE, TURN LEFT OLD MAIN ROAD, TURN AROUND AT THE ISIPINGO TAXI RANK ON ALEXANDRA AVENUE, TURN LEFT OLD MAIN ROAD, TURN RIGHT R102, TURN LEFT TO N2, TURN LEFT M4/ ALBERT LUTHULI HIGHWAY, TURN LEFT MOORE ROAD, TURN RIGHT WARWICK AVENUE OFF LOADING, TURN RIGHT WEST STREET, RIGHT INTO BROAD STREET, RIGHT INTO SMITH STREET, TURN RIGHT INTO RUSSELL STREET, TURN LEFT AT ALEXANDRA STREET, LEFT M4 AND RETURN ON THE SAME ROUTE AS THE FORWARD TRIP.
12.2	2209WC2209WC00054806 - UMGABABA TO ISIPINGO. FROM TAXI RANK AT UMGABABA RAILWAY STATION, TURN RIGHT R102, PROCEED ON R102 NORTHBOUND PICK AND DROP, TURN LEFT P578 PICK AND DROP, TURN RIGHT N2, TURN LEFT ADAMS ROAD, TURN RIGHT R102 / KINGSWAY ROAD NORTHBOUND PICK AND DROP, TURN RIGHT ALEXANDRA AVENUE TO ISIPINGO C RANK AND RETURN BACK ON THE SAME ROUTE. OR. PROCEED ON R102 PICK AND DROP, PASS KARRIDENE STATION PICK AND DROP, TURN RIGHT ARAUCARIA ROAD PICK AND DROP, TURN AROUND AT KINGSBURGH CENTRE PICK AND DROP, PROCEED ON R102 NORTHBOUND, PASS WARNER BEACH PICK AND DROP, PASS DOONSDALE STATION PICK AND DROP, PASS AMANZIMTOTI STATION PICK AND DROP, BECOMING PROSPECTON ROAD PICK AND DROP, TURN LEFT OLD MAIN ROAD, TURN RIGHT ALEXANDRA AVENUE AND ISIPINGO C RANK AND RETURN ON THE SAME ROUTE.
12.3	2209WC2209WC00054805 - ISIPINGO TO UMKOMAAS FROM ISIPINGO 'C' RANK ALEXANDER AVENUE, TURN LEFT THOMAS LANE, TURN RIGHT CHURCH LANE, TURN LEFT OLD MAIN ROAD, TURN RIGHT TO PROSPECTON ROAD, ON PROSPECTON EITHER TURN RIGHT N2, LEFT ADAMS ROAD, RIGHT KINGSWAY ROAD, OR PROCEED ALONG PROSPECTON ROAD BECOMING KINGSWAY ROAD/ R102, PICK AND DROP AT AMANZIMTOTI RAILWAY STATION, PROCEED ALONG R102 AND DROP AT WINKELSPRUIT, LEFT INTO UMGABABA RAILWAY STATION, PICK AND DROP, RETURN BACK TO R102, PROCEED ALONG R102, PROCEED ALONG R102 SOUTHBOUND, TURN RIGHT P578 PICK AND DROP, TURN LEFT P197 PICK AND DROP, TURN RIGHT P728, PICK AND DROP ON P197 EITHER TURN LEFT ON D1062 OR TURN RIGHT P97 PICK AND DROP ALONG BOTH ROADS AND TURN RIGHT R102, PROCEED ALONG R102 PASS ILFRACOMBE RAILWAY STATION PICK AND DROP, TURN RIGHT A83303, TURN RIGHT A83307, TURN LEFT A8327, TURN AROUND ON A83272, TURN RIGHT R102, TURN LEFT MOODIE STREET, TURN LEFT BARROW STREET, TURN RIGHT HARVEY STREET, TURN RIGHT BISSET STREET, TURN PATTERSON STREET AND RANK OUTSIDE BRIAN SUPERMARKET AND RETURN BACK ON SAME ROUTE.



transport

Department:
Transport
Province of KwaZulu-Natal

GAZETTE

LGKZNG23-2023-SEP

REGION: ALL

1) Application Number: APP0161508	2) Gazette Number: LGKZNG23-2023-SEP
3) Applicant: TC MBANJWA ID NO. 7601075453082 Association: NOT AVAILABLE	4) Applicant Address: 1243 AZALEA UNIT S PMB 3201
5) Existing Licence Holder: NOT APPLICABLE ID NO. NOT APPLICABLE	6) Existing Licence Holder Address: NOT APPLICABLE
7) Type of application: NEW OPERATING LICENCE	8) Operating Licence Number: NOTAVAILABLE
9) Vehicle Type: MINIBUS	10) 1 X 13 (SEATED) + 0 (STANDING)
11) Region: UMGUNGUNDLOVU	
12.1	KZPRERC2933152 - SCHOLARS AND THEIR PERSONAL EFFECTS: HOUSE NO.1243 AZALEA TO ALSTON PRIMARY SCHOOL FROM HOUSE NO.1243 AZALEA TAKE LEFT TO HOUSE NO.1246 TAKE 4 CHILDREN THEN TURN RIGHT TO HOUSE NO.1225, 3 CHILDREN, TURN LEFT 1235 AND TAKE 3 TO HOUSE NO.1235 BACK TO KWAPATA, ROAD TAKE 2 CHILDREN TO HOUSE NUMBER 316 AND STRAIGHT TO EDENDALE ROAD TO PINESTREET DOWN TO BERG STREET AND DROP 5 CHILDREN TO BERG STREET PRIMARY SCHOOL AND STRAIGHT TO MASULIWANE STREET AND TAKE LEFT TO BOOM STREET UP TO RETIEF STREET TAKE RIGHT TO GREYLING STREET TO AT ALSTON PRIMARY SCHOOL 7 CHILDREN. FINISHING TIME IN THE MORNING 07H40AM WE USE SAME ROUTE WHEN THEY FINISH SCHOOL.



transport

Department:
Transport
Province of KwaZulu-Natal

GAZETTE

LGKZNG23-2023-SEP

REGION: ALL

1) Application Number: APP0161509	2) Gazette Number: LGKZNG23-2023-SEP
3) Applicant: KP BUTHELEZI ID NO. 9103140239081 Association: NOT AVAILABLE	4) Applicant Address: NO 4 HLONGWA STREET NAZARETH PINETOWN 3610
5) Existing Licence Holder: NOT APPLICABLE ID NO. NOT APPLICABLE	6) Existing Licence Holder Address: NOT APPLICABLE
7) Type of application: NEW OPERATING LICENCE	8) Operating Licence Number: NOTAVAILABLE
9) Vehicle Type: OTHER	10) 1 X 0 (SEATED)
11) Region: ETHEKWENI AND ILEMBE	
12.1	<p>KZPRERC2933103 - SCHOLARS AND THEIR PERSONAL EFFECTS: HOUSE NO.4 HLONGWA STREET TO GLENRIDGE PRIMARY SCHOOL FROM NAZARETH TO HOUSE NO.4 HLONGWA STREET, YOU DRIVE TO NO.59 AND NO.66 SAME STREET TO PICK UP TWO KIDS THEN CARRY ON GOING STRAIGHT TO JOIN MKHIZE ROAD TO PICK UP TWO KIDS AT NO.37 MKHIZE ROAD AND HEAD NORTHWEST ON MKHIZE ROAD TOWARDS NAZARETH DRIVE YOU DRIVE TO HOUSE NO.443 PICK UP ONE KID THEN GET TO HOUSE NO.746 SAME ROAD (NAZARETH DRIVE) PICK UP ONE KID THEN TURN RIGHT ON TO UMTHWALI AVENUE HOUSE NO.591 PICKS UP TWO KIDS THEN DRIVE BACK TO NAZARETH DRIVE CARRY ON DOWN STRAIGHT TO JOIN MKHIZE ROAD THEN TURN RIGHT TO JOIN RUDLOFF GO UP THE ROAD THEN TURN LEFT TO INCOME DRIVE WE DRIVE TO HOUSE NO.7799 PICK UP TWO KIDS CONTINUE DRIVING STRAIGHT TO JOIN RUDLOFF DRIVE, DRIVE DOWN TO 125 MFULA WAY TO PICK UP TWO KIDS AT HOUSE NO.21, GO BACK TO JOIN RUDLOFF DRIVE STRAIGHT DOWN TO JOIN MKHIZE ROAD AGAIN CONTINUE DRIVING UNTIL YOU JOIN MKHIZE ROAD AGAIN CONTINUE DRIVING UNTIL YOU JOIN WILSHIRE ROAD CARRY ON STRAIGHT TO JOIN HANSDETTMAN HIGHWAY TURN LEFT TO WINGEN WALK YOU HAVE ARRIVED AT GLENRIDGE PRIMARY SCHOOL. WE USE THE SAME ROUTE GOING BACK.</p>



transport

Department:
Transport
Province of KwaZulu-Natal

GAZETTE

LGKZNG23-2023-SEP

REGION: ALL

1) Application Number: APP0161550	2) Gazette Number: LGKZNG23-2023-SEP
3) Applicant: NI MASONDO ID NO. 9003255499084 Association: NOT AVAILABLE	4) Applicant Address: 23 ROAD HOSPITAL PARK LADYSMITH 3370
5) Existing Licence Holder: NOT APPLICABLE ID NO. NOT APPLICABLE	6) Existing Licence Holder Address: NOT APPLICABLE
7) Type of application: NEW OPERATING LICENCE	8) Operating Licence Number: NOTAVAILABLE
9) Vehicle Type: MINIBUS	10) 1 X 15 (SEATED) + 0 (STANDING)
11) Region: UTHUKELA	
12.1	<p>KZPRERC2933054 - SCHOLARS AND THEIR PERSONAL EFFECTS: HOUSE NO.20 HOSPITAL PARK TO CUDDLY BEAR DAY CARE TRIP STARTS AT DRIFT ROAD HOUSE NO.20 HOSPITAL PARK AT 6:15AM, TURN RIGHT TO DRIFT ROAD AND PICK UP ONE CHILD AT HOUSE NO.22 THEN CONTINUE STRAIGHT TO THE STOP SIGN, FROM THE STOP SIGN TURN RIGHT TO BEACON ROAD AND TURN LEFT AND PICK UP ONE CHILD AT HOUSE NO.01 MAKE A U-TURN TO BEACON ROAD AND TURN LEFT THEN TURN LEFT AGAIN TO CAMP ROAD AND PICK UP TWO CHILDREN AT HOUSE NO.9, SAME STREET CONTINUE STRAIGHT AND PICK UP TWO CHILDREN AT HOUSE NO.45 CONTINUE STRAIGHT UNTIL YOU REACH THE STOP SIGN THE TURN LEFT TO SOLDIERS WAY AND CONTINUE TO CARBINEER ROAD AND PICK UP ONE CHILD AT HOUSE NO.18 CONTINUE STRAIGHT THEN TURN LEFT AT HOSPITAL ROAD AND TURN RIGHT TO CANNON ROAD AND PICK UP TWO CHILDREN AT HOUSE NO.14 THEN MAKE A U-TURN AND CONTINUE STRAIGHT UNTIL THE STOP SIGN THEN TAKE RIGHT TO HOSPITAL ROAD UNTIL YOU REACH THE STOP SIGN THEN TURN RIGHT TO MALCOM ROAD AND PICK UP TWO CHILDREN AT HOUSE NO.18 THEN CONTINUE STRAIGHT AND TURN RIGHT TO BATTERY ROAD AT THE STOP SIGN TURN RIGHT TO SETTLERS ROAD AND PICK UP TWO CHILDREN AT HOUSE NO.60 CONTINUE STRAIGHT TO KIMLEIGH COURT AND PICK UP CHILD THEN MAKE A U-TURN GO STRAIGHT TO SETTLERS ROAD THEN TURN RIGHT TO CONVENT ROAD AND PICK UP ONE CHILD THEN TURN LEFT TO COCHRANE ROAD THEN TURN LEFT TO RUBY GAILEY ROAD THEN TURN RIGHT TO DE WET STREET THEN AT MONUMENT PRIMARY SCHOOL DROP OFF SEVEN CHILDREN AT 7:00AM THEN TURN LEFT TO MULLER STREET THEN TURN RIGHT TO GELOFTE STREET THEN URN RIGHT TO WILLEMSE STREET THEN TURN RIGHT TO SHEPSTONE ROAD AT MKHAMBAMBA PRIMARY SCHOOL DROP OFF FIVE CHILDREN AT 7:15AM THEN TURN LEFT TO FAIRCLOUGH STREET THEN TURN LEFT TO RAPSON STREET THEN JOIN LANCASHIRE ROAD THEN TURN RIGHT TO DIAMANA ROAD THEN TURN LEFT TO EGERTON ROAD THEN JOIN NEWCASTLE ROAD THEN TURN LEFT TO ALEXANDRA ROAD THEN TURN RIGHT TO FORBES STREET THEN TURN LEFT TO KANDAHAR AVENUE THEN AT M.L SULTAN PRIMARY SCHOOL DROP OFF TWO CHILDREN AT 7:20AM THEN GO BACK TO KANDAHAR AVENUE THEN TURN LEFT TO PRINCESS AVENUE THEN TURN RIGHT TO SETTLERS DRIVE THEN TURN LEFT TO POORT ROAD THEN JOIN HARRISMITH ROAD THEN TURN RIGHT TO FRANCIS ROAD THEN AT THE CUDDLY BEAR DAYCARE DROP OFF ONE CHILD AT 7:25AM FINISHING ALL DROP OFFS BEFORE 7:30AM. IN THE AFTERNOON RETURN ROUTE IS THE SAME.</p>



transport

Department:
Transport
Province of KwaZulu-Natal

GAZETTE

LGKZNG23-2023-SEP

REGION: ALL

1) Application Number: APP0161575	2) Gazette Number: LGKZNG23-2023-SEP
3) Applicant: J NYEMBE ID NO. 6101055478085 Association: NOT AVAILABLE	4) Applicant Address: P.O BOX 3966 LADYSMITH 3370
5) Existing Licence Holder: NOT APPLICABLE ID NO. NOT APPLICABLE	6) Existing Licence Holder Address: NOT APPLICABLE
7) Type of application: NEW OPERATING LICENCE	8) Operating Licence Number: NOTAVAILABLE
9) Vehicle Type: MINIBUS	10) 1 X 15 (SEATED) + 0 (STANDING)
11) Region: UTHUKELA	
12.1	<p>KZPRERC2933250 - SCHOLARS AND THEIR PERSONAL EFFECTS: NYEMBE RESIDENCE TO LASEC SECONDARY SCHOOL TRIP STARTS AT 6:00AM AT THE NYEMBE RESIDENCE WITH FIVE CHILDREN AND PICK UP TWO CHILDREN FROM THE NDAWONDE GATE THEN TURN LEFT AND PICK UP EIGHT CHILDREN AT THE MPULO GATE THEN CONTINUE STRAIGHT WITH D345 THEN JOIN HYDE ROAD THEN TURN LEFT TO SHEPSTONE ROAD AND DROP OFF FOUR CHILDREN AT MKHAMBAMBA PRIMARY SCHOOL AT 7:00AM, THEN TURN RIGHT TO FAIRCLOUGH ROAD THEN TURN LEFT TO HYDE ROAD TURN RIGHT TO COCHRANE ROAD THEN AT T-JUNCTION TURN RIGHT TO EGERTON PRIMARY SCHOOL DROP OFF ONE CHILD AT 7:10AM THEN CONTINUE JOIN FARQUHAR ROAD UNTIL REACH ROBOT TURN RIGHT UNTIL I REACH DR.JOSEPH SHABALALA SECONDARY SCHOOL AND DROP OFF THREE CHILDREN AT 7:15AM MAKE A U-TURN GOING TO TOWN TURN LEFT TO HARRISMITH ROAD TURN LEFT TO KEATE STREET PRIMARY SCHOOL DROP OFF TWO CHILDREN AT 7:18 THEN PROCEED TO HAPPY HOME CRECHE AND DROP OFF ONE CHILD AT 7:20AM THEN PROCEED ON THE T-JUNCTION TURN LEFT TO KANDAHAR ROAD TO M.L SULTAN PRIMARY SCHOOL AND DROP OFF ONE CHILD AT 7:25AM THEN PROCEED STRAIGHT TURN LEFT THEN TURN RIGHT TO LASEC SECONDARY SCHOOL AND DROP OFF FOUR CHILDREN AT 7:28AM. FINISHING ALL DROP OFFS BEFORE 7:30AM. IN THE AFTERNOON RETURN ROUTE IS THE SAME.</p>



transport

Department:
Transport
Province of KwaZulu-Natal

GAZETTE

LGKZNG23-2023-SEP

REGION: ALL

1) Application Number: APP0161585	2) Gazette Number: LGKZNG23-2023-SEP
3) Applicant: K NDABANGAYE ID NO. 7309125806081 Association: KOKSTAD TAXI OWNERS ASSOCIATION	4) Applicant Address: P.O BOX 1550 KOKSTAD KWAZULU-NATAL 4700
5) Existing Licence Holder: NOT APPLICABLE ID NO. NOT APPLICABLE	6) Existing Licence Holder Address: NOT APPLICABLE
7) Type of application: NEW OPERATING LICENCE	8) Operating Licence Number: LGKZN0503000722
9) Vehicle Type: MINIBUS	10) 1 X 13 (SEATED) + 0 (STANDING)
11) Region: HARRY GWALA	
12.1	22024E22024E00052957 - KOKSTAD TO GOGELA FROM KOKSTAD TAXI RANK DOWER STREET JOIN MAIN STREET JOIN R56 PASS THE MAXIMUM PRISION TO GOGELA TAXI RANK AND ON RETURN SAME ROUTE TO KOKSTAD. FROM KOKSTAD TAXI RANK DOWER STREET JOIN MAIN STREET TO HOPE STREET TO R56 TO PAKKIES TAXI RANK AND ON RETURN SAME ROUTE TO KOKSTAD. KOKSTAD - NTSIKENI. FROM KOKSTAD TAXI RANK DOWER STREET JOIN HOPE STREET TO R56 TO NTSIKENI TAXI RANK AND RETURN ALONG THE SAME ROUTE TO KOKSTAD.
12.2	22024E1205GJ10127435 - KOKSTAD TO CARLTONVILLE. FROM DOWER STREET, MAIN STREET JOIN R394 TO FRANKLIN TO SWARTBERG, DROP OFF PASSENGERS AND PASS UNDERBERG, BULWER, BOSTON, MPHOPHOMENI, JOIN N3 AT HOWICK DROP OFF PASSENGERS AND PASS MOOI RIVER, ESTCOURT, PASS DEVON, SPRINGS, BRAKPAN, GERMISTON TO M2 TO RISSIK STREET TO BREE STREET TO WANDERERS STREET TO PARK STATION TAXI RANK IN JOHANNESBURG TO KRUGERSDORP TO WESTONORIA, BEKKERSDALE TO CARLTONVILLE TAXI RANK AND BACK THE SAME ROUTE TO JOHANNESBURG AND JOIN WOLMARANS STREET TO M2 HIGHWAY TO N3 AND N3 AND SAME ROUTE TO KOKSTAD.
12.3	22024E22024E00127316 - KOKSTAD TO MOUNT FLETCHER FROM DOWER STREET, MAIN STREET, JOIN BARKER STREET, JOIN HOPE STREET, TURN TO R56, DROP OFF PASSWNGERS AND PASS CERDAVILLE R56 TO MAIN STREET, DROP OFF PASSENGERS AND PASS STATION ROAD IN MATATIELE, JOIN MAIN STREET TO R56 TO MAIN STREET IN MOUNT FLETCHER AND BACK SAME ROUTE TO KOKSTAD.
12.4	22024E22024E00127317 - KOKSTAD TO CEDARVILLE FROM DOWER STREET, JOIN MAIN STREET, JOIN BARKER STREET, JOIN HOPE STREET, TURN TO R56 TO CEDARVILLE R56 TO MAIN STREET TAXI AND BACK SAME ROUTE TO KOKSTAD.
12.5	22024E22024E00127427 - KOKSTAD TO SWARTBERG FROM DOWER STREET, MAIN STREET, JOIN R394, DROP OFF PASSENGERS AND PASS R617, DROP OFF PASSENGERS AND PASS FRANKLIN TO SWARTBERG TAXI RANK AND BACK SAME ROUTE TO KOKSTAD.
12.6	22024E22024E00127428 - KOKSTAD TO TIGER HOEK FROM DOWER STREET, MAIN STREET JOIN GROOM STREET, JOIN HOPE STREET TO R56 TURN LEFT TO SINGISI ROAD, DROP OFF PASSENGERS AND PASS NGWINJINI TO TIGERHOEK TAXI RANK AND BACK SAME ROUTE TO KOKSTAD.
12.7	22024E22024E00127431 - KOKSTAD TO NGWINJINI FROM DOWER STREET, MAIN STREET, REJOIN HOPE STREET TO R56, TURN LEFT TO SINGISI ROAD TO NGWINJINI TAXI RANK AND BACK SAME ROUTE TO KOKSTAD.
12.8	22024E31001F10052940 - 3. KOKSTAD TO BIZANA FROM DOWER STREET (KOKSTAD TAXI RANK) JOIN MAIN STREET, TURN TO GROOM STREET, JOIN HOPE STREET, REJOIN R56 TO N2 DROP AND PASS R61 PAKADE STATION TURN MAGUSHENI R61 TO BIZANA TAXI RANK IN MAIN STREET AND ON RETURN SAME ROUTE TO KOKSTAD.
12.9	22024E21009Z00052941 - KOKSTAD TO LUSIKISIKI FROM KOKSTAD TAXI RANK IN DOWER STREET JOIN MAIN STREET, JOIN HOPE STREET REJOIN R56 TO N2 DROP AND PASS PAKADE R61 TO FLAGSTAFF TAXI RANK IN MAIN STREET PASS R61 TO LUSIKISIKI TAXI RANK R61 TO PORT ST JOHNS AND ON RETURN SAME ROUTE TO KOKSTAD IN REVERSE.
12.10	22024E22019010052934 - 1. KOKSTAD TO UMTATA FROM DOWER STREET (KOKSTAD TAXI RANK), JOIN MAIN STREET, TURN TO GROOM STREET JOIN HOPE STREET, REJOIN R56 TO N2 DROP AND PASS PAKADE STATION N2 TURN OFF TO NTSIZWE ROAD IN MOUNT AYLIFF TAXI RANK, JOIN R56 TO MOUNT FRERE TAXI RANK AT MAIN ROAD, N2 TO QUMBU, N2 TO TSOLO N2 UMTATA THROUGH MADERIA STREET TO YOLK STREET TO MAIN RANK IN UMTATA AND RETURN ALONG THE SAME ROUTE TO KOKSTAD.
12.11	22024E22024E00052943 - KOKSTAD TO TABANKULU FROM KOKSTAD TAXI RANK DOWER STREET JOIN MAIN STREET, TURN TO GROOM STREET JOIN HOPE STREET R56 REJOIN R56 TO N2 DROP AND PASS PAKADE STATION TURN OFF TO NTSIZWA STREET DROP AT TAXI RANK JOIN R56 TURN OFF PUTHI TO TABANKULU TAXI RANK AT MAIN STREET AND ON RETURN SAME ROUTE TO KOKSTAD IN REVERSE.
12.12	22024E2100H310052944 - KOKSTAD TO PIETERMARITZBURG. FROM DOWER STREET (KOKSTAD TAXI RANK) JOIN MAIN STREET, GROOM STREET JOIN HOPE STREET REJOIN R56 DROP AND PASS UMZIMKULU, IXOPO, RICHMOND, THORNVILLE, JOIN ALEXANDRA STREET / ROAD TO FRENCH ROAD TO EDENDALE ROAD/R103/M70 TO STATION ROAD TAXI RANK IN PIETERMARITZBURG AND ON RETURN SAME ROUTE TO KOKSTAD IN REVERSE.
12.13	22024E2100H310052945 - KOKSTAD TO PIETERMARITZBURG. FROM DOWER STREET (KOKSTAD TAXI RANK) ALONG MAIN STREET JOIN R394 DROP AND PASS R617 FRANKLIN TO SWARTBERG JOIN R617 DROP AND PASS UNDERBERG R617 BULWER AND BOSTON JOIN M70/ EDENDALE ROAD TO STATION ROAD TO TAXI RANK IN PIETERMARITZBURG AND ON RETURN SAME ROUTE TO KOKSTAD



transport

Department:
Transport
Province of KwaZulu-Natal

GAZETTE

LGKZNG23-2023-SEP

REGION: ALL

12.14	22024E22065P10052946 - 8.KOKSTAD TO HAMMERSDALE. FROM DOWER STREET (KOKSTAD TAXI RANK) ALONG MAIN STREET JOIN GROOM STREET AND JOIN HOPE STREET REJOIN R56 TO UMZIMKULU DROP AND PASS IXOPO, RICHMOND, THORNVILLE, JOIN UMLAAS ROAD TO N3 JOIN R103 TO NTSIMBINI ROAD TO GEORGEDALE/ OLD MAIN ROAD MEYIWA ROAD TO MCOYI RANK IN MPUMALANGA IN HAMMERSDALE AND ON RETURN SAME ROUTE TO KOKSTAD.
12.15	22024E22024E00052947 - 9.KOKSTAD TO MOUNT AYLIFF FROM DOWER STREET (KOKSTAD TAXI RANK) ALONG MAIN STREET, JOIN GROOM STREET, AND JOIN HOPE STREET, JOIN R56, INTO N2 (DROP OF PASSENGERS), PASS PAKADE STATION INTO NTSIZWA ROAD, INTO MOUNT AYLIFF TAXI RANK AND RETURN SAME ROUTE TO KOKSTAD.
12.16	22024E22024E00052949 - 11.FROM KOKSTAD TO OTHER PROVINCES: FREESTATE, GAUTENG, CAPE, ETC. FROM DOWER STREET (KOKSTAD TAXI RANK) REJOIN MAIN STREET, JOIN HOPE STREET, REJOIN R56 TO UMZIMKULU DROP AND PASS IXOPO, RICHMOND, THORNVILLE JOIN ALEXANDRA ROAD TO COMMERCIAL ROAD IN PIETERMARITZBURG, JOIN N3 DROP AND PASS HOWICK, HARRISMITH, WARDEN TO R103 TO R546 VREDE, PERDEKOP TO STANDERTON THROUGH R50/R546/R547/R25 AND ALONG R547 TO EMBALENHLE TAXI RANK IN MPUMALANGA AND ON RETURN BY THE SAME ROUTE TO KOKSTAD.
12.17	22024E11008Z10052951 - KOKSTAD TO JOHANNESBURG FROM DOWER STREET (KOKSTAD TAXI RANK) JOIN MAIN STREET, GROOM STREET, HOPE STREET, R56 TO UMZIMKULU, IXOPO, RICHMOND JOIN R617 JOIN ALEXANDRA ROAD TO COMMERCIAL ROAD IN PIETERMARITZBURG, JOIN N3 DROP AND PASS HOWICK, MOOI RIVER, HARRISMITH, WARDEN, VILLERS, HIEDELBERG, BOKSBURG, SPRUIT AND ALBERTON STREET JOIN M2 TO RISSIK STREET TO BREE STREET TO WANDERERS STREET TO PARK STATION TAXI RANK. ON RETURN JOIN WOLMARANS STREET TO M2 HIGHWAY AND JOIN N3 AND USE THE SAME ROUTE TO KOKSTAD IN REVERSE.
12.18	22024E11008Z10052953 - KOKSTAD TO JOHANNESBURG FROM DOWER STREET (KOKSTAD TAXI RANK) INTO MAIN STREET JOIN R394 TO FRANKLIN, TO SWARTBERG, DROP AND PASS UNDERBURG, BULWER, BOSTON, MPOPHOMENI, JOIN N3 AT HOWICK THEN DROP AND PASS MOOIRIVER, ESTCOURT, JOIN N11 TO LADYSMITH THROUGH MAIN STREET REJOIN THE N11 THEN DROP AND PASS LADYSMITH, DANHAUSER, NEWCASTLE, VOLKRUST, JOIN R23 TO STANDERTON ALONG R23/ R546/R547/R50 AND ALONG R546 DROP AND PASS EMBALENHLE SECUNDA TO LEANDRA, JOIN N17 DROP AND PASS DEVON, SPRINGS, BRAKPAN, GERMIOTON TO M2 TO RISSIK STREET TO BREE STREET TO WANDERERS STREET TO PARK STATION TAXI RANK IN JOHANNESBURG AND ON RETURN JOIN WOLMARANS STREET TO M2 HIGHWAY TO N3 AND VIA THE SAME ROUTE TO KOKSTAD IN REVERSE.
12.19	22024E7204W610052954 - KOKSTAD TO WELKOM FROM DOWER STREET (KOKSTAD TAXI RANK) INTO MAIN STREET JOIN R394 DROP AND PASS FRANKLIN TO SWARTBURG, JOIN R617 VIA UNDERBURG, BULWER, BISTON, MPOPHOMENI JOIN N3 AT HOWICK DROP AND MOOI RIVER, ESTCOURT TO HARRISMITH JOIN N5 DROP AND PASS BETHLEHEM, SENEKAL TO R70 DROP AND PASS VENTERSBURG HENNEEMAN TO THABONG MOTHUSI TAXI RANK IN WELKOM IN THE FREE STATE PROVINCE AND ON RETURN USE THE SAME ROUTE TO KOKSTAD IN REVERSE.
12.20	22024E22024E00052955 - KOKSTAD TO GCADINJA FROM DOWER STREET TAXI RANK INTO MURRAY STREET, INTO MAKAE ROAD, INTO STEMERE STREET, INTO MATHE STREET, INTO MASINYANE ROAD, INTO MOYANA ROAD, INTO JULY ROAD, INTO SIWELA LANE, INTO NKOYNA ROAD, INTO GCADINJA ROAD AND RETURN.
12.21	22024E22024E00052956 - KOKSTAD TO FRANKLIN FROM (KOKSTAD TAXI RANK) DOWER STREET ALONG MAIN STREET, HOPE STREET, JOIN R56 TO PAKADE STATION, JOIN R61 TO FORT DONALD AND RETURN ALONG THE SAME ROUTE TO KOKSTAD. FROM KOKSTAD TAXI RANK DOWER STREET, JOIN MAIN STREET, JOIN R394 TO FRANKLIN R617 AND BACK ON THE SAME ROUTE TO KOKSTAD.
12.22	22024E22024E00052958 - KOKSTAD TO PAKKIES FROM KOKSTAD TAXI RANK DOWER STREET JOIN MAIN STREET TO HOPE STREET TO R56 TO PAKKIES TAXI RANK AND ON RETURN SAME ROUTE TO KOKSTAD.
12.23	22024E22024E00052960 - KOKSTAD TO NTSIKENI. FROM KOKSTAD TAXI RANK DOWER STREET JOIN HOPE STREET TO R56 TO NTSIKENI TAXI RANK RETURN ALONG THE SAME ROUTE TO KOKSTAD.
12.24	22024E22024E00052963 - CHARTER SERVICE FROM KOKSTAD TAXI RANK TO POINT WITHIN THE PROVINCE OF KZN ONLY. NO PICKING UP OR SETTING DOWN OF PASSENGERS EN ROUTE.
12.25	22024E3203J10127314 - KOKSTAD TO FLAGSTAFF FROM DOWER STREET, MAIN STREET, TO GROOM STREET JOIN HOPE STREET, REJOIN R56 TO N2, DROP OFF PASSENGERS AND PASS R61 PAKADE STATION JOIN R61, PASS MAGUSHENI TO FLAGSTAFF TAXI RANK AND BACK SAME ROUTE TO KOKSTAD.
12.26	22024E22026D10127323 - 26. KOKSTAD TO HARDING FROM DOWER STREET, MAIN STREET, TURN TO GROOM STREET, JOIN HOPE STREET, REJOIN R56 PASS STAFFORD'S POST, JOIN N2 TO HARDING RANK IN MAIN STREET AND ON RETURN SAME ROUTE TO KOKSTAD.
12.27	22024E22067A10127324 - KOKSTAD TO PORT SHEPSTONE FROM DOWER STREET, MAIN STREET, TURN TO GROOM STREET, JOIN HOPE STREET, REJOIN R56, PASS STAFFORD'S POST, JOIN N2, DROP OFF PASSENGERS AND PASS HARDING, PASS IZINGOLWENI TO MARBURG TO POST SHEPSTONE AND BACK SAME ROUTE TO KOKSTAD.
12.28	22024E22019O10052935 - KOKSTAD TO MATATIELE FROM DOWER STREET (KOKSTAD TAXI RANK) JOIN MAIN STREET, JOIN BARKER STREET, JOIN HOPE STREET TURN TO R56 DROP AND PASS CEDARVILLE R56 TO MAIN STREET TAXI RANK IN MATATIELE AND ON RETURN ALONG THE SAME ROUTE TO KOKSTAD IN REVERSE.
12.29	21009Z21004R10052948 - KOKSTAD TO DURBAN FROM DOWER STREET (KOKSTAD TAXI RANK) ALONG MAIN STREET, JOIN GROOM STREET, AND JOIN HOPE STREET, JOIN R56 DROP AND PASS UMZIMKULU, IXOPO, RICHMOND AND THORNVILLE JOIN UMLAAS ROAD TO N3 TO GREY/ BROAD STREET TO SMITH STREET TO M4 TO BROOK STREET INTO BEREA TAXI RANK IN DURBAN. ON RETURN FROM BEREA TAXI RANK TO THEATRE LANE, JOIN WEST STREET INTO RUSSEL STREET INTO N3 AND USE THE FORWARD ROUTE TO KOKSTAD IN REVERSE.
12.30	22024E1205GJ10052950 - KOKSTAD TO JOHANNESBURG FROM DOWER STREET (KOKSTAD TAXI RANK) INTO MAIN STREET, JOIN R394 VIA FRANKLIN, SWARTBERG AND JOIN R617 TO UNDERBURG, BULWER, BOSTON, MPOPHOMENI, JOIN N3 AT HOWICK DROP AND PASS MOOI RIVER, HARRISMITH, WARDEN, VILLERS, HEILDBERG, BOKSBURG, SPRUIT, ALBERTON, JOIN M2 TO RISSIK STREET, INTO DE VILLERS STREET TO JOHANNESBURG TAXI RANK AT PARK STATION IN GAUTENG, AND ON RETURN JOIN WOLMARANS STREET TO M2 HIGHWAY TO N3 AND USE SAME ROUTE TO KOKSTAD IN REVERSE.
12.31	22024E22024E00127322 - KOKSTAD TO MT FRERE FROM DOWER STREET, MAIN STREET, TURN TO GROOM STREET, JOIN HOPE STREET. REJOIN R56 TO N2, DROP PASSENGERS AND PASS PAKADE STATION N2 TO MT AYLIFF, JOIN R56 TO MT FRERE TAXI RANK AND BACK SAME ROUTE TO KOKSTAD.
12.32	22024E22024E00052962 - KOKSTAD TO UMZIMKULU FROM DOWER STREET (KOKSTAD TAXI RANK) MAIN STREET, GROOM STREET HOPE STREET JOIN R56 TO UMZIMKULU TAXI RANK AND BACK SAME ROUTE TO KOKSTAD.



transport

Department:
Transport
Province of KwaZulu-Natal

GAZETTE

LGKZNG23-2023-SEP

REGION: ALL

1) Application Number: APP0161600	2) Gazette Number: LGKZNG23-2023-SEP
3) Applicant: GM MYENDE ID NO. 7709185310082 Association: NOT AVAILABLE	4) Applicant Address: P.O BOX12495 MURCHISON 4250
5) Existing Licence Holder: NOT APPLICABLE ID NO. NOT APPLICABLE	6) Existing Licence Holder Address: NOT APPLICABLE
7) Type of application: NEW OPERATING LICENCE	8) Operating Licence Number: NOTAVAILABLE
9) Vehicle Type: MOTORCAR	10) 1 X 3 (SEATED) + 0 (STANDING)
11) Region: UGU-OGWINI	
12.1	KZPRERC2841473 - FROM PORT SHEPSTONE CBD TO POINTS WITHIN THE RADIUS OF 50KM AND RETURN.



transport

Department:
Transport
Province of KwaZulu-Natal

GAZETTE

LGKZNG23-2023-SEP

REGION: ALL

1)	Application Number: APP0161604	2)	Gazette Number: LGKZNG23-2023-SEP
3)	Applicant: BJ MHLONGO ID NO. 6001305510085 Association: MTWALUME TAXI ASSOCIATION	4)	Applicant Address: PO BOX 739 HIBBERDENE 4220
5)	Existing Licence Holder: NOT APPLICABLE ID NO. NOT APPLICABLE	6)	Existing Licence Holder Address: NOT APPLICABLE
7)	Type of application: NEW OPERATING LICENCE	8)	Operating Licence Number: LGKZN1003001083
9)	Vehicle Type: MINIBUS	10)	1 X 13 (SEATED) + 0 (STANDING)
11)	Region: UGU-OGWINI		
12.1	<p>2206LS22067A10047684 - MTWALUME TO PORT SHEPSTONE</p> <p>1.2 FROM MTWALUME TAXI RANK, ALONG OLD MAIN ROAD PORT SHEPSTONE AND HIBBERDENE TURN LEFT INTO HIBBERDENE SPAR TAXI RANK DROP AND PICK UP THEN TURN LEFT INTO PORT SHEPSTONE OLD MAIN ROAD ALONG RIGHT TURN INTO BAISLY STREET RIGHT TURN INTO CONNOR STREET ALONG LEFT TURN INTO REYNOLD STREET ALONG LEFT TURN INTO NELSON MANDELA AVENUE ALONG RIGHT TURN INTO PORT SHEPSTONE TAXI RANK.</p> <p>-OR-</p> <p>ALONG OLD MAIN ROAD, RIGHT TURN INTO ANGLICAN CHURCH ROAD ALONG LEFT TURN INTO NELSON MANDELA AVENUE ALONG RIGHT TURN INTO PORT SHEPSTONE TAXI RANK OR ALONG MARBURGH ROAD INTO FACTORIES DROP AND PICK BACK INTO PORT SHEPSTONE TAXI RANK.</p>		
12.2	<p>22064C22063V00047687 - MTWALUME TO HIBBERDENE</p> <p>ALONG MTWALUME TAXI RANK TO HIBBERDENE LEFT TURN INTO UMZINTO OLD MAIN ROAD, RIGHT TURN INTO MTWALUME STATION 79 RIGHT TURN INTO N2 FREEWAY ALONG LEFT TURN INTO HIBBERDENE SPAR TAXI RANK.</p>		
12.3	<p>22064C22063U00047688 - 1.7 FROM MTWALUME TAXI RANK TO UMZUMBE</p> <p>ALONG ISIPOFU ROAD P73 ALONG LEFT TURN INTO PEAKSTONE D895, ALONG LEFT TURN MSWILILI D946, ALONG RETURN FROM KWHLONGWA STORE PICK AND DROP BACK TO MORRISONS CLINIC TAXI RANK D949 LEFT TURN INTO ETSHENI D950 PICK AND DROP ALONG KWHLONGWA TRIBAL AUTHORITY TO HIBBERDENE.</p> <p>-OR-</p> <p>ALONG KWHLONGWA TRIBAL AUTHORITY ROAD RIGHT TURN INTO PORT SHEPSTONE OLD MAIN ROAD RIGHT TURN INTO BAISLY STREET ALONG LEFT TURN INTO CONNOR STREET ALONG RIGHT TURN TO REYNOLD STREET ALONG LEFT TURN TO PORT SHEPSTONE TAXI RANK.</p> <p>RETURN JOURNEY USE THE SAME ROUTES AS ABOVE. ALL LOCAL ROUTES DROP AND PICK UPS.</p>		
12.4	<p>22064C2100HE00049100 - MTWALUME TO PORT SHEPSTONE</p> <p>FROM MTWALUME TAXI RANK, ALONG ISIPOFU ROAD TO OLD MAIN ROAD (PORT SHEPSTONE AND HIBBERDENE) LEFT INTO HIBBERDENE SPAR TAXI RANK (DROP AND PICK UP) LEFT INTO PORT SHEPSTONE OLD MAIN ROAD, TURN RIGHT INTO BAISLY STREET, RIGHT INTO CONNOR STREET, LEFT INTO REYNOLD STREET, LEFT INTO NELSON MANDELA AVENUE, RIGHT INTO PORT SHEPSTONE TAXI RANK.</p> <p>OR</p> <p>ALONG MAIN ROAD, RIGHT INTO ANGLICAN CHURCH ROAD, LEFT INTO NELSON MANDELA AVENUE, RIGHT INTO PORT SHEPSTONE TAXI RANK.</p> <p>OR</p> <p>ALONG MARBURGH ROAD INTO INDUSTRIAL AREA, DROP AND PICK AND RETURN INTO PORT SHEPSTONE TAXI RANK ALONG THE SAME ROUTE.</p> <p>RETURN JOURNEY ALONG NELSON MANDELA AVENUE RIGHT INTO REYNOLD STREET, LEFT INTO ACKEN STREET LEFT INTO DURBAN OLD MAIN ROAD TO HIBBERDENE AND INTO ISIPOFU OLD MAIN ROAD TO UMZUMBE MAGISTERIAL DISTRICT COURT AT TURTON INTO MTWALUME TAXI RANK.</p> <p>OR</p> <p>LEFT INTO ISIPOFU ROAD TO MABHELENI SHAYA MOYA TAXI RANK, DROP AND PICK UP, AND RETURN TO MTWALUME TAXI RANK.</p> <p>OR</p> <p>FROM MTWALUME TAXI RANK ALONG KWHLONGWA TRIBAL AUTHORITY ROAD, RIGHT INTO PORT SHEPSTONE OLD MAIN ROAD, RIGHT INTO BAISLY STREET, LEFT INTO CONNOR STREET ALONG RIGHT INTO REYNOLD STREET INTO PORT SHEPSTONE TAXI RANK AND RETURN ALONG SAME ROUTE INTO REVERSE.</p>		



transport

Department:
Transport
Province of KwaZulu-Natal

GAZETTE

LGKZNG23-2023-SEP

REGION: ALL

1) Application Number: APP0161610	2) Gazette Number: LGKZNG23-2023-SEP
3) Applicant: SAKHILE ELLIAS MBEJE ID NO. 5407265715088 Association: MLABA & MKHIZWANE TAXI ASSOCIATION	4) Applicant Address: PO BOX 77 CATORIDGE 3687
5) Existing Licence Holder: NOT APPLICABLE ID NO. NOT APPLICABLE	6) Existing Licence Holder Address: NOT APPLICABLE
7) Type of application: NEW OPERATING LICENCE	8) Operating Licence Number: LGKZN1503001347
9) Vehicle Type: MINIBUS TAXI	10) 1 X 9-16 (SEATED) + 0 (STANDING)
11) Region: DURBAN WEST	
12.1	2206RK2206RK00050297 - NO 9 TAXI RANK TO PINETOWN. FROM TAXI RANK ON D1002, TURN RIGHT D1002 BECOMING D1004, TURN LEFT R103 PASS BOTHAS HILL, HILLCREST, TURN LEFT M13, PASS GILLITS, MAYTIME STORES, FIELDS HILL, TURN LEFT OLD MAIN ROAD, TURN RIGHT ANDERSON ROAD, TURN LEFT STANFIELD LANE TURN HILL STREET TAXI RANK AND RETURN TO NO. 9 ON THE SAME ROUTE.
12.2	2206RK2206RK00050298 - NO 9 TAXI RANK TO PINETOWN FROM TAXI RANK ON D1002, TURN LEFT D1002, TURN LEFT P423, TURN LEFT EDDY HAGEN DRIVE, TURN AROUND AT CATO RIDGE ABATTOIR, PROCEED ON EDDY HAGEN DRIVE, TURN LEFT P1-3 TURN RIGHT P245, TURN RIGHT P385, TURN LEFT N3, TURN LEFT OLD MAIN ROAD, TURN RIGHT ANDERSON ROAD, TURN LEFT STANFIELD LANE, TURN RIGHT HILL STREET TAXI RANK AND RETURN TO NO. 9 ON THE SAME ROUTE.



transport

Department:
Transport
Province of KwaZulu-Natal

GAZETTE

LGKZNG23-2023-SEP

REGION: ALL

1) Application Number: APP0161595	2) Gazette Number: LGKZNG23-2023-SEP
3) Applicant: TH MADLALA ID NO. 8011300864088 Association: NOT AVAILABLE	4) Applicant Address: KWAMNCANE LOCATION 3226
5) Existing Licence Holder: NOT APPLICABLE ID NO. NOT APPLICABLE	6) Existing Licence Holder Address: NOT APPLICABLE
7) Type of application: NEW OPERATING LICENCE	8) Operating Licence Number: NOTAVAILABLE
9) Vehicle Type: MINIBUS	10) 1 X 15 (SEATED) + 0 (STANDING)
11) Region: UMGUNGUNDLOVU	
12.1	KZPRERC2933201 - SCHOLARS AND THEIR PERSONAL EFFECTS: HOUSE NO.8888200 KWAMNCANE LOCATION, ELANDSKOP TO LANGSYDE PRIMARY SCHOOL FROM HOUSE NO.8888200 AT 07H00 KWAMNCANE LOCATION ELANDSKOP, I START A JOURNEY WITH 3 SCHOLARS IN THE CAR AND THEN I DRIVE 1 MINUTE TO HOUSE NO.888198 I PICK UP ANELE AND SIBONGOKUHLE MAKHAYE, I DRIVE 1 MINUTE TO HOUSE NO.41065 TO PICK UP MELOKUHLE, ENZOKUHLE AND NHLE MAGUBANE AND I DRIVE AGAIN TO HOUSE NO.8888119 TO PICK UP SNETHEMBA BHENGU. ALL THESE SCHOLARS ARE PICKED UP IN MARKED GRAVEL ROAD, THEN I LEAVE THE GRAVEL ROAD TO JOIN THE MAIN ROAD WHICH IS EDENDALE ROAD, I CONTINUE WITH EDENDALE ROAD TO THE CORNER OF MASWAZINI ROAD AND EDENDALE ROAD, I TAKE LEFT AND LEAVE THE TALL ROAD AND START THE GRAVEL TO THE SCHOOLS GATE. I DROP THE LEARNERS AT 07H30 WHICH MEANS IT'S THE TIME THAT I FINISH MY DESTINATION AT LANGSYDE PRIMARY SCHOOL MAIN GATE.



transport

Department:
Transport
Province of KwaZulu-Natal

GAZETTE

LGKZNG23-2023-SEP

REGION: ALL

1) Application Number: APP0161635	2) Gazette Number: LGKZNG23-2023-SEP
3) Applicant: TP LATHA ID NO. 7309200501086 Association: VULAMEHLO TAXI OWNERS ASSOCIATION	4) Applicant Address: B665 ILOVU TOWNSHIP THKOZILE MSHENGU RD WINKELSPRUIT 4126
5) Existing Licence Holder: NOT APPLICABLE ID NO. NOT APPLICABLE	6) Existing Licence Holder Address: NOT APPLICABLE
7) Type of application: NEW OPERATING LICENCE	8) Operating Licence Number: NOTAVAILABLE
9) Vehicle Type: MINIBUS	10) 1 X 15 (SEATED) + 0 (STANDING)
11) Region: UGU-OGWINI	
12.1	22066O2206SW10055314 - UMZINTO TO UMKOMAAS FROM UMZINTO TAXI RANK TURN RIGHT INTO ROAD NUMBER P197/3 PASS AMANDAWA JUNCTION AND PROCEED ONTO AMAHLONGWA AREA STILL TRAVELLING ALONG THE SAME ROAD, TURN RIGHT INTO ROAD NUMBER P78. CONTINUE ALONG AND PASS CRAIGIEBURN AND ON ARRIVAL AT UMKOMAAS P78 BECOMES MACLEAN STREET THEN TURN RIGHT INTO ROBINSON STREET AND THEN LEFT INTO BISSET STREET AND PARK IN THE TAXI RANK AT THE CORNER OF PATTERSON STREET AND BISSET STREET. REVERSE ROUTE: FROM THE RANK IN UMKOMAAS PROCEED ALONG PATTERSON STREET BECOMING MACLEAN STREET THEN JOIN ROAD NUMBER P78 AND DRIVE BACKWARDS TO THE STARTING POINT USING THE SAME FORWARD ROUTE.
12.2	22067421004R10055280 - MKHUNYA TO DURBAN FROM PICK-UP POINTS IN SETTLEMENTS SUCH AS VISHAVISHA, MOSHANA, CHIBINI TAXI RANK ETC., DRIVE ALONG MARKED AND UNMARKED ROADS SUCH AS D965, D970, D1101, ETC PROCEED ALONG INTO RAD NUMBER P77 THEN DRIVE ALONG AS STATED IN ROUTE 2 ABOVE TO THE DESTINATION POINT. REVERSE ROUTE : FROM RANK NUMBER 68A IN DURBAN DRIVE BACKWARDS AS STATED IN THE REVERSE ROUTE2 ABOVE THEN PROCEED BACK TO THE DIFFERENT PICK-UP POINTS MENTIONED TO THE DESTINATION POINTS.
12.3	22067422066O00055312 - MKHUNYA TO UMZINTO FROM ALL PICK-UP POINTS ALONG ALL MARKED AND UNMARKED ROARDS PROCEED ALONG P197/3 TURN BACK AT AMANDAWA JUCTION CORNER OF P197/3 AND P188 THEN PROCEED ALONG P197/3 UNTIL ARRIVING AT A DESTINATION POINT. REVERSE ROUTE: FROM THE TAXI RANK IN UMZINTO DRIVE BACKWARDS THEN PROCEED ALONG TO ALL THE PICK-UP POINTS.
12.4	22067422066O00055313 - JONNY TO UMZINTO FROM ALL PICK-UP POINTS ALONG ALL MARKED AND UNMARKED ROADS PROCEED ALONG P197/3 THEN FOLLOW THE ROUTE TO THE DESTINATION POINTS. REVERSE ROUTE USE THE SAME REVERSE ROUTE THEN PROCEED ALONG TO ALL THE PICK-UP POINTS.
12.5	22067422066V10055288 - TSHEKOMBE TO UMZINTO FROM PICK-UP POINTS IN SETTLEMENTS SUCH AS ESIKEBHENI, QIKO, LEMBE, MANDLAKAPHELI, ETC, THEN TRAVEL ALONG MARKED AND UNMARKED ROADS SUCH AS D1109, D1068, D1069, ETC, PROCEED ALONG ROAD NUMBER P77 AND PICK-UP PASSENGERS AT EMSAHWENI TAXI RANK THEN DRIVE ALONG ROAD NUMBER P77/0 AND JOIN ROAD NUMBER P197/3 WHICH LEADS TO AMANDAWA JUCTION TAXI RANK AT THE CORNER OF P197/3 AND P188 THEN SET DOWN PASSENGERS OF DERPARTING TO UMZINTO. DRIVE ALONG P197/3 BECOMING MAIN ROAD IN UMZINTO AND TURN RIGHT INTO ROAD NUMBER R16 AND DRIVE BACK USING MAIN ROAD AND THEN RIGHT INTO THE TAXI RANK IN UMZINTO. REVERSE ROUTE. FROM UMZINTO TAXI RANK TURN RIGHT INTO MAIN ROAD BECOMING ROAD NUMBER P197/3 THEN DRIVE BACKWARDS USING THE SAME FORWARD ROUTE.
12.6	2206742206LS10055286 - JONNY RURAL TO DURBAN FROM PICK-UP POINTS IN MARKED AND UNMARKED ROADS SUCH AS D971, D972, TWO STICKS ROAD, ETC. AND PROCEED ALONG ROAD NUMBER P77 AND DRIVE ALONG AS STATED IN ROUTE 2 ABOVE TO THE DESTINATION POINTS. REVERSE ROUTE : FROM PICK-UP NUMBER 68A IN DURBAN DRIVE BACKWARDS AS STATED IN THE REVERSE ROUTE 2 ABOVE THEN FOLLOW THE DIRECTION AS GIVEN IN ROUTE 4 BACK TO ALL THE PICK-UP POINTS.
12.7	2206742206SW10055290 - VULINDLELA RURAL AREA TO UMKOMAAS FROM PICK-UP POINTS IN ALL SETTLEMENTS IN VULINDLELA AREA AND TRAVEL ALONG MARKED AND UNMARKED ROADS SUCH AS D963, D152, D736, ETC THEN PROCEED ALONG CROWDER MAIN ROAD AND / OR D1112 TOWARDS DUDUDU PICK-UP PASSENGERS AT TSHENKOMBE AREA AND EMSAHWENI TAXI RANK THEN DRIVE BACKWARDS ALONG THE SAME ROADS. FROM CROWDER MAIN ROAD TURN RIGHT INTO ROAD NUMBER P197/3 THEN LEFT INTO ROAD NUMBER P78 AND PROCEED STRAIGHT THEN RIGHT INTO ROBINSON STREET AND LEFT INTO BISSET STREET THEN PARK AT A CORNER OF PATTERSON STREET AND BISSET STREET IN UMKOMAAS TAXI RANK. REVERSE ROUTE: FROM UMKOMAAS TAXI RANK JOIN PATTERSON STREET BECOMING MACLEAN STREET AND THEN PROCEED ALONG JOINING ROAD NUMBER P78 EITHER TURN RIGHT INTO CALEDULA AVENUE THEN PROCEED ALONG ROAD NUMBER P78 AND TURN RIGHT INTO P197/3 THEN JOIN CROWDER MAIN ROAD USING THE SAME FORWARD ROUTE IN REVERSE.



transport

Department:
Transport
Province of KwaZulu-Natal

GAZETTE

LGKZNG23-2023-SEP

REGION: ALL

12.8	2206SH2209WC10055319 - SCOTTBURGH TO ISIPINGO
	<p>FROM SCOTTBURGH TAXI RANK PROCEED ALONG AIRTH STREET THEN TURN RIGHT INTO R102 FROM PARK RYNE CONTINUE ALONG PASSING UMKOMAAS THEN IIFRACOMBE AND CONTINUED ALONG R102 USING THE SAME FORWARD ROUTE IN 1 OR ALTERNATIVELY, ALONG ON R102 PARK RYNE TURN LEFT INTO R102 SCOTTBURGH BECOMING P188 DRIVE STRAIGHT AND TURN RIGHT INTO ROAD NUMBER P197/ 3 PASSING AMAHLONGWA AREA THEN TURN RIGHT INTO P78 AND LEFT INTO N2 FREEWAY NORTH TOWARDS AMANZIMTOTI THEN FOLLOW THE SAME DIRECTION AS IN ROUTE 1 ABOVE. ALONG N2 FREEWAY TURN LEFT INTO JOYNER ROAD (PROSPECTON WEST) RIGHT INTO WILCOX ROAD M35 LEFT INTO PROSPECTON ROAD AND LEFT AGAIN INTO OLD MAIN ROAD THEN RIGHT INTO ALEXANDER ROAD THEN PROCEED STRAIGHT TO THE TAXI RANK ON THE LEFT HAND SIDE.</p> <p>REVERSE ROUTE.</p> <p>FROM ISIPINGO TAXI RANK PROCEED ONTO ALEXANDER AVENUE AND LEFT INTO THOMAS AVENUE THEN RIGHT INTO INWABI ROAD AND TURN LEFT INTO OLD MAIN ROAD AND THEN RIGHT INTO PROSPECTON ROAD AND DRIVE BACK TO THE STARTING POINT USING THE SAME FORWARD ROUTE IN REVERSE.</p>
12.9	2206SL2206LS10055295 - AMANDAWE TO DURBAN
	<p>FROM AMANDAWE JUNCTION TAXI RANK PROCEED ALONG R102 / P188 TURN LEFT INTO N2 FREEWAY TOWARDS NORTH AND DRIVE ALONG AS STATED ABOVE IN ROUTE 1.</p> <p>ALTERNATIVELY: FROM AMANDAWE JUNCTION TAXI RANK PROCEED ALONG ROAD NUMBER P197 / 3 TURN RIGHT INTO ROAD NUMBER P78 THEN LEFT INTO N2 FREEWAY NORTH AND THEN PROCEED AS STATED IN ROUTE 1.</p> <p>ALTERNATIVELY: FROM AMANDAWE JUNCTION TAXI RANK PROCEED ALONG ROAD NUMBER P197/ 3 DRIVE STRAIGHT AND AFTER PASSING SAPPI THEN MAGABHENI AND TURN RIGHT AND JOIN N2 FREEWAY NORTH.</p>
12.10	2206SL2206LS10055308 - AMANDAWE TO DURBAN
	<p>FROM AMANDAWE JUNCTION TAXI RANK PROCEED ALONG P188 BECOMING R102 SCOTTSBURGH DIRECTION TURN LEFT INTO R102 UMKOMAAS PROCEED ALONG R102 PASSING IIFRACOMBE THEN DRIVE TO THE DESTINATION POINTS USING THE SAME FORWARD ROUTE IN 1 ABOVE.</p> <p>ALTERNATIVELY.</p> <p>FROM AMANDAWE JUNCTION TAXI RANK PROCEED ALONG P197/ 3 TURN RIGHT INTO P78 THEN LEFT INTO N2 FREEWAY NORTH AND DRIVE ALONG AS STATED ABOVE IN ROUTE 1 CARRY ON WITH P78 BECOMING MACLEAN STREET THEN TURN RIGHT INTO PATTERSON STREET BECOMING HARVEY STREET, TURN LEFT INTO MOODIE STREET THE RIGHT INTO R102 FROM SCOTTBURGH. AFTER PASSING IIFRACOMBE THEN UMGABABA CONTINUED ALONG AND FOLLOW THE SAME FORWARD ROUTE IN 1 ABOVE.</p> <p>REVERSE ROUTE FROM RANK NUMBER 68A IN DURBAN FOLLOW THE REVERSE ROUTE AS STATED IN 1 ABOVE THEN ALONG N2 FREEWAY EITHER TAKE AN OFF RAMP AT UMKOMAAS AND JOIN P78 THEN DRIVE BACKWARDS USING THE SAME FORWARD ROUTE IN REVERSE TO THE STARTING POINT OR TURN LEFT INTO R102 SCOTTBURGH THEN RIGHT INTO P188 AND DRIVE BACK TO THE STARTING POINT.</p>
12.11	2206SL2206SH00055297 - AMANDAWE TO SCOTTBURGH
	<p>FROM AMANDAWE JUNCTION TAXI RANK PROCEED ALONG R102/ P188 TURN RIGHT INTO R102 SCOTTBURGH DIRECTION THEN LEFT AIRTH STREET THEN PARK IN THE TAXI RANK IN SCOTTBURGH.</p> <p>REVERSE ROUTE: FOR PURPOSE OF SETTING DOWN PASSENGERS WHOSE DESTINATION POINTS IS PARK RYNE, PROCEED ALONG AIRTH STREET TOWARDS SCOTT STREET TRAFFIC CIRCLE THEN DRIVE BACK INTO AIRTH STREET AND DRIVE STRAIGHT THEN TURN LEFT INTO R102 AND FOLLOW THE SAME FORWARD ROUTE IN REVERSE, AS STATED ABOVE IN 12. THE DIRECTION WILL LEAD BACK TO THE STARTING POINT IN AMANDAWE JUNCTION. TO PARK RYNE, PROCEED LEFT ALONG R102 AND DRIVE STRAIGHT INTO PARK RYNE TAXI RANK ON THE LEFT HAND SIDE. AFTER SETTING DOWN PASSENGERS USING THE ROAD R102 TO THE STARTING POINT.</p>
12.12	2206SP2206SH10055299 - AMAHLONGWA TO SCOTTBURGH
	<p>FORM PICK-UP POINTS IN AMAHLONGWA RURAL AREA ALONG ALL UNMARKED ROADS WHICH LEAD TO THE MAIN ROAD NUMBER P197/ 3, TURN LEFT INTO ROAD NUMBER P188 BECOMING R102 SCOTTBURGH DIRECTION THEN FOLLOW THE ROUTE AS STATED IN ROUTE 12 ABOVE TO BOTH DESTINATION POINTS</p> <p>REVERSE ROUTE: SAME AS THE REVERSE ROUTE IN 12 ABOVE, THEN ALONG ROAD NUMBER P197/ 3 DRIVE BACK TO ALL PICK-UP POINTS USING THE SAME FORWARD ROUTES WHICH WERE USED IN 12 ABOVE.</p>



transport

Department:
Transport
Province of KwaZulu-Natal

GAZETTE

LGKZNG23-2023-SEP

REGION: ALL

12.13	<p>2206SW21004R00055270 - UMKOMAAS TO DURBAN</p> <p>FROM THE TAXI RANK IN UMKOMAAS DRIVE ALONG PATTERSON STREET BECOMING HARVEY ROAD TURN LEFT INTO MOODIE STREET THEN CONTINUE AND TURN RIGHT INTO R102 FROM SCOTTBURGH, AND PROCEED STRAIGHT ALONG R102 NORTH PASSING IIFRACOMBE, AND EITHER TURN LEFT INTO P491 WHICH LEADS TO N2 FREEWAY TOWARDS NORTH.</p> <p>ALTERNATIVELY,</p> <p>FOR THE PURPOSES OF SETTING DOWN PASSENGERS EN ROUTE CONTINUE ALONG R102. TURN LEFT INTO R603 (KINGSWAY/WINKLESPRUIT) AND RIGHT INTO N2 ON RAMP PROCEED ALONG N2 FREEWAY THEN LEFT INTO SEADOONE ROAD DOONSIDE OFF RAMP AFTER SETTING DOWN PASSENGERS AT A DESIGNATED AREA DRIVE BACK TO N2 FREEWAY NORTHWARDS. TURN LEFT INTO ADAMS ROAD OFF RAMP AND LEFT INTO LEWIS DRIVE THEN LEFT AGAIN INTO ADAMS ROAD IN AMANZIMTOTI. TURN RIGHT INTO KINGSWAY R102 AND LEFT INTO ADAMS ROAD AND THEN DRIVE BACK INTO N2 FREEWAY.</p> <p>ALTERNATIVELY,</p> <p>TURN LEFT INTO MOSS KOLNIC DRIVE, RIGHT INTO R102 KINGSWAY AND THEN PROCEED ALONG R102 PASSING KINGSWAY HOSPITAL. LEFT INTO HEATHER ROAD AND LEFT AGAIN INTO DICKENS ROAD THEN RIGHT INTO N2 FREEWAY NORTHWARDS AND CONTINUED DRIVING ALONG THE FREEWAY. ON ARRIVAL AT PROSPECTON TURN LEFT INTO JOYNER ROAD BECOMING JEFFELS ROAD AND PROCEED ALONG THEN TURN RIGHT INTO WILCOX ROAD M35 AND THEN TURN RIGHT INTO PROSPECTON ROAD THEN LEFT INTO N2 FREEWAY NORTHWARDS AND PROCEED ALONG TOWARDS DURBAN.</p> <p>ALTERNATIVELY,</p> <p>TURN LEFT INTO PROSPECTON ROAD AND RIGHT INTO OLD MAIN ROAD AND RIGHT INTO PRINCE MCWAYIZENI DRIVE. TURN RIGHT INTO M30 THEN JOIN R102 SOUTH COAST ROAD TOWARDS MEREBANK THEN DURBAN.</p> <p>ALTERNATEVELY,</p> <p>FROM OLD MAIN ROAD IN ISIPINGO AREA TURN RIGHT INTO RANA ROAD THEN THEN LEFT INTO R102 TOWARDS DURBAN. PROCEED ALONG AND JOIN M4 INKOSI ALBERT LUTHULI AND CONTINUE DRIVING ALONG M4, OR TURN LEFT INTO AN OFF RAMP NEAR CLAIRWOOD HORSE RACE COURSE AND PROCEED ALONG HIMALAYAS ROAD THEN TURN RIGHT INTO R102 SOUTH COAST ROAD THEN CARRY ON ALONG R102 SOUTH COAST ROAD.</p> <p>ALTERNATIVELY,</p> <p>TURN RIGHT INTO QUALITY STREET IN JACOBS EITHER TURN LEFT INTO M4 INKOSI ALBERT OR PRECEED ALONG QUALITY STREET THEN TURN LEFT INTO BALFOR ROAD BECOMING JACOBS ROAD THEN RIGHT INTO M4 ON RAMP AND DRIVE ALONG TOWARDS DURBAN. ALONG SOUTH COAST ROAD R102 EITHER.</p> <p>(A) TURN LEFT INTO M7 / EDWIN SWALES DRIVE THEN RIGHT INTO R102 UMBILO DIRECTION AND PROCEED ALONG R102N BECOMING UMBILO ROAD AND FINALLY TURN RIGHT INTO BEREA AND JOIN WEST STREET..</p> <p>(B) PROCEED AND JOIN WISLEY ROAD TOWARDS MAYDON WARF THEN JOIN MYDON ROAD AND TURN LEFT INTO M11 / MOORE ROAD.</p> <p>(C) LEFT INTO M7 RIGHT ON M5 TOWARDS UMBILO DIRECTION AGAIN INTO UMBILO ROAD BECOMING THEN DRIVE FORWARD AS STATED IN PARAGRAPH 9A0 ABOVE.</p>
12.14	<p>2206SW2206LS00055277 - DUDUDU TO DURBAN</p> <p>FROM DUDUDU TAXI RANK PICK-UP PASSENGERS FROM ALL MAIN SUCH AS D1112 AND OTHER UNMARKED ROADS, THEN DRIVE ALONG ROAD NUMBER P77 BECOMING P77/0 WHICH BECOMES P197/3 TURN RIGHT INTO ROAD NUMBER P78 THEN LEFT INTO N2 FREEWAY TOWARDS NORTH AND DRIVE ALONG AS STATED IN ROUTE1 ABOVE.</p> <p>ALTERNATIVELY:</p> <p>ALONG P197/3 TURN RIGHT INTO P188 THEN LEFT INTO N2 FREEWAY NORTH AND PROCEED AS STATED IN ROUTE 1 ABOVE.</p> <p>REVERSE ROUTE:</p> <p>FROM NUMBER 68A IN DURBAN DRIVE BACKWARDS AS STATED ABOVE ROUTE 1 THEN ALONG N2 FREEWAY EITHER TURN RIGHT INTO ROAD NUMBER P188 OR TAKE AN OFF RAMP AT UMKOMAAS AND JOIN ROAD NUMBER P78 TOWARDS THE LEFT THEN DRIVE BACK TO THE STARTING POINT USING THE SAME FORWARD ROUTE.</p>
12.15	<p>2206SW2209WC00055311 - UMKOMAAS TO UMGABABA.</p> <p>FROM THE TAXI RANK IN UMKOMAAS DRIVE ALONG PATTERSON STREET BECOMING HARVEY STREET THEN TURN LEFT INTO MOODIE STREET AND RIGHT INTO R102 FROM SCOTTBURGH, CONTINUED ALONG PASSING IIFRACOMBE THEN ARRIVE AT UMGABABA.</p> <p>REVERSE ROUTE:</p> <p>FROM A TAXI RANK IN UMGABABA JOIN R102 THEN DRIVE ALONG BACK TO THE STARTING POINT.</p>



transport

Department:
Transport
Province of KwaZulu-Natal

GAZETTE

LGKZNG23-2023-SEP

REGION: ALL

1) Application Number: APP0161636	2) Gazette Number: LGKZNG23-2023-SEP
3) Applicant: TP LATHA ID NO. 7309200501086 Association: VULAMEHLO TAXI OWNERS ASSOCIATION	4) Applicant Address: B665 ILOVU TOWNSHIP THKOZILE MSHENGU RD WINKELSPRUIT 4126
5) Existing Licence Holder: NOT APPLICABLE ID NO. NOT APPLICABLE	6) Existing Licence Holder Address: NOT APPLICABLE
7) Type of application: NEW OPERATING LICENCE	8) Operating Licence Number: NOTAVAILABLE
9) Vehicle Type: MINIBUS	10) 1 X 15 (SEATED) + 0 (STANDING)
11) Region: UGU-OGWINI	
12.1	2206602206SW10055314 - UMZINTO TO UMKOMAAS FROM UMZINTO TAXI RANK TURN RIGHT INTO ROAD NUMBER P197/3 PASS AMANDAWA JUNCTION AND PROCEED ONTO AMAHLONGWA AREA STILL TRAVELLING ALONG THE SAME ROAD, TURN RIGHT INTO ROAD NUMBER P78. CONTINUE ALONG AND PASS CRAIGIEBURN AND ON ARRIVAL AT UMKOMAAS P78 BECOMES MACLEAN STREET THEN TURN RIGHT INTO ROBINSON STREET AND THEN LEFT INTO BISSET STREET AND PARK IN THE TAXI RANK AT THE CORNER OF PATTERSON STREET AND BISSET STREET. REVERSE ROUTE: FROM THE RANK IN UMKOMAAS PROCEED ALONG PATTERSON STREET BECOMING MACLEAN STREET THEN JOIN ROAD NUMBER P78 AND DRIVE BACKWARDS TO THE STARTING POINT USING THE SAME FORWARD ROUTE.
12.2	22067421004R10055280 - MKHUNYA TO DURBAN FROM PICK-UP POINTS IN SETTLEMENTS SUCH AS VISHAVISHA, MOSHANA, CHIBINI TAXI RANK ETC., DRIVE ALONG MARKED AND UNMARKED ROADS SUCH AS D965, D970, D1101, ETC PROCEED ALONG INTO RAD NUMBER P77 THEN DRIVE ALONG AS STATED IN ROUTE 2 ABOVE TO THE DESTINATION POINT. REVERSE ROUTE : FROM RANK NUMBER 68A IN DURBAN DRIVE BACKWARDS AS STATED IN THE REVERSE ROUTE2 ABOVE THEN PROCEED BACK TO THE DIFFERENT PICK-UP POINTS MENTIONED TO THE DESTINATION POINTS.
12.3	22067422066O00055312 - MKHUNYA TO UMZINTO FROM ALL PICK-UP POINTS ALONG ALL MARKED AND UNMARKED ROARDS PROCEED ALONG P197/3 TURN BACK AT AMANDAWA JUCTION CORNER OF P197/3 AND P188 THEN PROCEED ALONG P197/3 UNTIL ARRIVING AT A DESTINATION POINT. REVERSE ROUTE: FROM THE TAXI RANK IN UMZINTO DRIVE BACKWARDS THEN PROCEED ALONG TO ALL THE PICK-UP POINTS.
12.4	22067422066O00055313 - JONNY TO UMZINTO FROM ALL PICK-UP POINTS ALONG ALL MARKED AND UNMARKED ROADS PROCEED ALONG P197/3 THEN FOLLOW THE ROUTE TO THE DESTINATION POINTS. REVERSE ROUTE USE THE SAME REVERSE ROUTE THEN PROCEED ALONG TO ALL THE PICK-UP POINTS.
12.5	22067422066V10055288 - TSHEKOMBE TO UMZINTO FROM PICK-UP POINTS IN SETTLEMENTS SUCH AS ESIKEBHENI, QIKO, LEMBE, MANDLAKAPHELI, ETC, THEN TRAVEL ALONG MARKED AND UNMARKED ROADS SUCH AS D1109, D1068, D1069, ETC, PROCEED ALONG ROAD NUMBER P77 AND PICK-UP PASSENGERS AT EMSAHWENI TAXI RANK THEN DRIVE ALONG ROAD NUMBER P77/0 AND JOIN ROAD NUMBER P197/3 WHICH LEADS TO AMANDAWA JUCTION TAXI RANK AT THE CORNER OF P197/3 AND P188 THEN SET DOWN PASSENGERS OF DERPARTING TO UMZINTO. DRIVE ALONG P197/3 BECOMING MAIN ROAD IN UMZINTO AND TURN RIGHT INTO ROAD NUMBER R16 AND DRIVE BACK USING MAIN ROAD AND THEN RIGHT INTO THE TAXI RANK IN UMZINTO. REVERSE ROUTE. FROM UMZINTO TAXI RANK TURN RIGHT INTO MAIN ROAD BECOMING ROAD NUMBER P197/3 THEN DRIVE BACKWARDS USING THE SAME FORWARD ROUTE.
12.6	2206742206LS10055286 - JONNY RURAL TO DURBAN FROM PICK-UP POINTS IN MARKED AND UNMARKED ROADS SUCH AS D971, D972, TWO STICKS ROAD, ETC. AND PROCEED ALONG ROAD NUMBER P77 AND DRIVE ALONG AS STATED IN ROUTE 2 ABOVE TO THE DESTINATION POINTS. REVERSE ROUTE : FROM PICK-UP NUMBER 68A IN DURBAN DRIVE BACKWARDS AS STATED IN THE REVERSE ROUTE 2 ABOVE THEN FOLLOW THE DIRECTION AS GIVEN IN ROUTE 4 BACK TO ALL THE PICK-UP POINTS.
12.7	2206742206SW10055290 - VULINDLELA RURAL AREA TO UMKOMAAS FROM PICK-UP POINTS IN ALL SETTLEMENTS IN VULINDLELA AREA AND TRAVEL ALONG MARKED AND UNMARKED ROADS SUCH AS D963, D152, D736, ETC THEN PROCEED ALONG CROWDER MAIN ROAD AND / OR D1112 TOWARDS DUDUDU PICK-UP PASSENGERS AT TSHENKOMBE AREA AND EMSAHWENI TAXI RANK THEN DRIVE BACKWARDS ALONG THE SAME ROADS. FROM CROWDER MAIN ROAD TURN RIGHT INTO ROAD NUMBER P197/3 THEN LEFT INTO ROAD NUMBER P78 AND PROCEED STRAIGHT THEN RIGHT INTO ROBINSON STREET AND LEFT INTO BISSET STREET THEN PARK AT A CORNER OF PATTERSON STREET AND BISSET STREET IN UMKOMAAS TAXI RANK. REVERSE ROUTE: FROM UMKOMAAS TAXI RANK JOIN PATTERSON STREET BECOMING MACLEAN STREET AND THEN PROCEED ALONG JOINING ROAD NUMBER P78 EITHER TURN RIGHT INTO CALEDULA AVENUE THEN PROCEED ALONG ROAD NUMBER P78 AND TURN RIGHT INTO P197/3 THEN JOIN CROWDER MAIN ROAD USING THE SAME FORWARD ROUTE IN REVERSE.



transport

Department:
Transport
Province of KwaZulu-Natal

GAZETTE

LGKZNG23-2023-SEP

REGION: ALL

12.8	2206SH2209WC10055319 - SCOTTBURGH TO ISIPINGO
	<p>FROM SCOTTBURGH TAXI RANK PROCEED ALONG AIRTH STREET THEN TURN RIGHT INTO R102 FROM PARK RYNE CONTINUE ALONG PASSING UMKOMAAS THEN IIFRACOMBE AND CONTINUED ALONG R102 USING THE SAME FORWARD ROUTE IN 1 OR ALTERNATIVELY, ALONG ON R102 PARK RYNE TURN LEFT INTO R102 SCOTTBURGH BECOMING P188 DRIVE STRAIGHT AND TURN RIGHT INTO ROAD NUMBER P197/ 3 PASSING AMAHLONGWA AREA THEN TURN RIGHT INTO P78 AND LEFT INTO N2 FREEWAY NORTH TOWARDS AMANZIMTOTI THEN FOLLOW THE SAME DIRECTION AS IN ROUTE 1 ABOVE. ALONG N2 FREEWAY TURN LEFT INTO JOYNER ROAD (PROSPECTON WEST) RIGHT INTO WILCOX ROAD M35 LEFT INTO PROSPECTON ROAD AND LEFT AGAIN INTO OLD MAIN ROAD THEN RIGHT INTO ALEXANDER ROAD THEN PROCEED STRAIGHT TO THE TAXI RANK ON THE LEFT HAND SIDE.</p> <p>REVERSE ROUTE.</p> <p>FROM ISIPINGO TAXI RANK PROCEED ONTO ALEXANDER AVENUE AND LEFT INTO THOMAS AVENUE THEN RIGHT INTO INWABI ROAD AND TURN LEFT INTO OLD MAIN ROAD AND THEN RIGHT INTO PROSPECTON ROAD AND DRIVE BACK TO THE STARTING POINT USING THE SAME FORWARD ROUTE IN REVERSE.</p>
12.9	2206SL2206LS10055295 - AMANDAWA TO DURBAN
	<p>FROM AMANDAWA JUNCTION TAXI RANK PROCEED ALONG R102 / P188 TURN LEFT INTO N2 FREEWAY TOWARDS NORTH AND DRIVE ALONG AS STATED ABOVE IN ROUTE 1.</p> <p>ALTERNATIVELY: FROM AMANDAWA JUNCTION TAXI RANK PROCEED ALONG ROAD NUMBER P197 / 3 TURN RIGHT INTO ROAD NUMBER P78 THEN LEFT INTO N2 FREEWAY NORTH AND THEN PROCEED AS STATED IN ROUTE 1.</p> <p>ALTERNATIVELY: FROM AMANDAWA JUNCTION TAXI RANK PROCEED ALONG ROAD NUMBER P197/ 3 DRIVE STRAIGHT AND AFTER PASSING SAPPI THEN MAGABHENI AND TURN RIGHT AND JOIN N2 FREEWAY NORTH.</p>
12.10	2206SL2206LS10055308 - AMANDAWA TO DURBAN
	<p>FROM AMANDAWA JUNCTION TAXI RANK PROCEED ALONG P188 BECOMING R102 SCOTTSBURGH DIRECTION TURN LEFT INTO R102 UMKOMAAS PROCEED ALONG R102 PASSING IIFRACOMBE THEN DRIVE TO THE DESTINATION POINTS USING THE SAME FORWARD ROUTE IN 1 ABOVE.</p> <p>ALTERNATIVELY.</p> <p>FROM AMANDAWA JUNCTION TAXI RANK PROCEED ALONG P197/ 3 TURN RIGHT INTO P78 THEN LEFT INTO N2 FREEWAY NORTH AND DRIVE ALONG AS STATED ABOVE IN ROUTE 1 CARRY ON WITH P78 BECOMING MACLEAN STREET THEN TURN RIGHT INTO PATTERSON STREET BECOMING HARVEY STREET, TURN LEFT INTO MOODIE STREET THE RIGHT INTO R102 FROM SCOTTBURGH. AFTER PASSING IIFRACOMBE THEN UMGABABA CONTINUED ALONG AND FOLLOW THE SAME FORWARD ROUTE IN 1 ABOVE.</p> <p>REVERSE ROUTE FROM RANK NUMBER 68A IN DURBAN FOLLOW THE REVERSE ROUTE AS STATED IN 1 ABOVE THEN ALONG N2 FREEWAY EITHER TAKE AN OFF RAMP AT UMKOMAAS AND JOIN P78 THEN DRIVE BACKWARDS USING THE SAME FORWARD ROUTE IN REVERSE TO THE STARTING POINT OR TURN LEFT INTO R102 SCOTTBURGH THEN RIGHT INTO P188 AND DRIVE BACK TO THE STARTING POINT.</p>
12.11	2206SL2206SH00055297 - AMANDAWA TO SCOTTBURGH
	<p>FROM AMANDAWA JUNCTION TAXI RANK PROCEED ALONG R102/ P188 TURN RIGHT INTO R102 SCOTTBURGH DIRECTION THEN LEFT AIRTH STREET THEN PARK IN THE TAXI RANK IN SCOTTBURGH.</p> <p>REVERSE ROUTE: FOR PURPOSE OF SETTING DOWN PASSENGERS WHOSE DESTINATION POINTS IS PARK RYNE, PROCEED ALONG AIRTH STREET TOWARDS SCOTT STREET TRAFFIC CIRCLE THEN DRIVE BACK INTO AIRTH STREET AND DRIVE STRAIGHT THEN TURN LEFT INTO R102 AND FOLLOW THE SAME FORWARD ROUTE IN REVERSE, AS STATED ABOVE IN 12. THE DIRECTION WILL LEAD BACK TO THE STARTING POINT IN AMANDAWA JUNCTION. TO PARK RYNE, PROCEED LEFT ALONG R102 AND DRIVE STRAIGHT INTO PARK RYNE TAXI RANK ON THE LEFT HAND SIDE. AFTER SETTING DOWN PASSENGERS USING THE ROAD R102 TO THE STARTING POINT.</p>
12.12	2206SP2206SH10055299 - AMAHLONGWA TO SCOTTBURGH
	<p>FORM PICK-UP POINTS IN AMAHLONGWA RURAL AREA ALONG ALL UNMARKED ROADS WHICH LEAD TO THE MAIN ROAD NUMBER P197/ 3, TURN LEFT INTO ROAD NUMBER P188 BECOMING R102 SCOTTBURGH DIRECTION THEN FOLLOW THE ROUTE AS STATED IN ROUTE 12 ABOVE TO BOTH DESTINATION POINTS</p> <p>REVERSE ROUTE: SAME AS THE REVERSE ROUTE IN 12 ABOVE, THEN ALONG ROAD NUMBER P197/ 3 DRIVE BACK TO ALL PICK-UP POINTS USING THE SAME FORWARD ROUTES WHICH WERE USED IN 12 ABOVE.</p>



transport

Department:
Transport
Province of KwaZulu-Natal

GAZETTE

LGKZNG23-2023-SEP

REGION: ALL

12.13	<p>2206SW21004R00055270 - UMKOMAAS TO DURBAN</p> <p>FROM THE TAXI RANK IN UMKOMAAS DRIVE ALONG PATTERSON STREET BECOMING HARVEY ROAD TURN LEFT INTO MOODIE STREET THEN CONTINUE AND TURN RIGHT INTO R102 FROM SCOTTBURGH, AND PROCEED STRAIGHT ALONG R102 NORTH PASSING IIFRACOMBE, AND EITHER TURN LEFT INTO P491 WHICH LEADS TO N2 FREEWAY TOWARDS NORTH.</p> <p>ALTERNATIVELY,</p> <p>FOR THE PURPOSES OF SETTING DOWN PASSENGERS EN ROUTE CONTINUE ALONG R102. TURN LEFT INTO R603 (KINGSWAY/WINKLESPRUIT) AND RIGHT INTO N2 ON RAMP PROCEED ALONG N2 FREEWAY THEN LEFT INTO SEADOONE ROAD DOONSIDE OFF RAMP AFTER SETTING DOWN PASSENGERS AT A DESIGNATED AREA DRIVE BACK TO N2 FREEWAY NORTHWARDS. TURN LEFT INTO ADAMS ROAD OFF RAMP AND LEFT INTO LEWIS DRIVE THEN LEFT AGAIN INTO ADAMS ROAD IN AMANZIMTOTI. TURN RIGHT INTO KINGSWAY R102 AND LEFT INTO ADAMS ROAD AND THEN DRIVE BACK INTO N2 FREEWAY.</p> <p>ALTERNATIVELY,</p> <p>TURN LEFT INTO MOSS KOLNIC DRIVE, RIGHT INTO R102 KINGSWAY AND THEN PROCEED ALONG R102 PASSING KINGSWAY HOSPITAL. LEFT INTO HEATHER ROAD AND LEFT AGAIN INTO DICKENS ROAD THEN RIGHT INTO N2 FREEWAY NORTHWARDS AND CONTINUED DRIVING ALONG THE FREEWAY. ON ARRIVAL AT PROSPECTON TURN LEFT INTO JOYNER ROAD BECOMING JEFFELS ROAD AND PROCEED ALONG THEN TURN RIGHT INTO WILCOX ROAD M35 AND THEN TURN RIGHT INTO PROSPECTON ROAD THEN LEFT INTO N2 FREEWAY NORTHWARDS AND PROCEED ALONG TOWARDS DURBAN.</p> <p>ALTERNATIVELY,</p> <p>TURN LEFT INTO PROSPECTON ROAD AND RIGHT INTO OLD MAIN ROAD AND RIGHT INTO PRINCE MCWAYIZENI DRIVE. TURN RIGHT INTO M30 THEN JOIN R102 SOUTH COAST ROAD TOWARDS MEREBANK THEN DURBAN.</p> <p>ALTERNATEVELY,</p> <p>FROM OLD MAIN ROAD IN ISIPINGO AREA TURN RIGHT INTO RANA ROAD THEN THEN LEFT INTO R102 TOWARDS DURBAN. PROCEED ALONG AND JOIN M4 INKOSI ALBERT LUTHULI AND CONTINUE DRIVING ALONG M4, OR TURN LEFT INTO AN OFF RAMP NEAR CLAIRWOOD HORSE RACE COURSE AND PROCEED ALONG HIMALAYAS ROAD THEN TURN RIGHT INTO R102 SOUTH COAST ROAD THEN CARRY ON ALONG R102 SOUTH COAST ROAD.</p> <p>ALTERNATIVELY,</p> <p>TURN RIGHT INTO QUALITY STREET IN JACOBS EITHER TURN LEFT INTO M4 INKOSI ALBERT OR PRECEED ALONG QUALITY STREET THEN TURN LEFT INTO BALFOR ROAD BECOMING JACOBS ROAD THEN RIGHT INTO M4 ON RAMP AND DRIVE ALONG TOWARDS DURBAN. ALONG SOUTH COAST ROAD R102 EITHER.</p> <p>(A) TURN LEFT INTO M7 / EDWIN SWALES DRIVE THEN RIGHT INTO R102 UMBILO DIRECTION AND PROCEED ALONG R102N BECOMING UMBILO ROAD AND FINALLY TURN RIGHT INTO BEREA AND JOIN WEST STREET..</p> <p>(B) PROCEED AND JOIN WISLEY ROAD TOWARDS MAYDON WARF THEN JOIN MYDON ROAD AND TURN LEFT INTO M11 / MOORE ROAD.</p> <p>(C) LEFT INTO M7 RIGHT ON M5 TOWARDS UMBILO DIRECTION AGAIN INTO UMBILO ROAD BECOMING THEN DRIVE FORWARD AS STATED IN PARAGRAPH 9A0 ABOVE.</p>
12.14	<p>2206SW2206LS00055277 - DUDUDU TO DURBAN</p> <p>FROM DUDUDU TAXI RANK PICK-UP PASSENGERS FROM ALL MAIN SUCH AS D1112 AND OTHER UNMARKED ROADS, THEN DRIVE ALONG ROAD NUMBER P77 BECOMING P77/0 WHICH BECOMES P197/3 TURN RIGHT INTO ROAD NUMBER P78 THEN LEFT INTO N2 FREEWAY TOWARDS NORTH AND DRIVE ALONG AS STATED IN ROUTE1 ABOVE.</p> <p>ALTERNATIVELY:</p> <p>ALONG P197/3 TURN RIGHT INTO P188 THEN LEFT INTO N2 FREEWAY NORTH AND PROCEED AS STATED IN ROUTE 1 ABOVE.</p> <p>REVERSE ROUTE:</p> <p>FROM NUMBER 68A IN DURBAN DRIVE BACKWARDS AS STATED ABOVE ROUTE 1 THEN ALONG N2 FREEWAY EITHER TURN RIGHT INTO ROAD NUMBER P188 OR TAKE AN OFF RAMP AT UMKOMAAS AND JOIN ROAD NUMBER P78 TOWARDS THE LEFT THEN DRIVE BACK TO THE STARTING POINT USING THE SAME FORWARD ROUTE.</p>
12.15	<p>2206SW2209WC00055311 - UMKOMAAS TO UMGABABA.</p> <p>FROM THE TAXI RANK IN UMKOMAAS DRIVE ALONG PATTERSON STREET BECOMING HARVEY STREET THEN TURN LEFT INTO MOODIE STREET AND RIGHT INTO R102 FROM SCOTTBURGH, CONTINUED ALONG PASSING IIFRACOMBE THEN ARRIVE AT UMGABABA.</p> <p>REVERSE ROUTE:</p> <p>FROM A TAXI RANK IN UMGABABA JOIN R102 THEN DRIVE ALONG BACK TO THE STARTING POINT.</p>



transport

Department:
Transport
Province of KwaZulu-Natal

GAZETTE

LGKZNG23-2023-SEP

REGION: ALL

1) Application Number: APP0161685	2) Gazette Number: LGKZNG23-2023-SEP
3) Applicant: M J BHENGU ID NO. 6801045537086 Association: MOPHELA ESTON TAXI OWNERS ASSOCIATION	4) Applicant Address: PO BOX 179 ESTON KWAZULU-NATAL KWA-ZULU NATAL 3740
5) Existing Licence Holder: NOT APPLICABLE ID NO. NOT APPLICABLE	6) Existing Licence Holder Address: NOT APPLICABLE
7) Type of application: NEW OPERATING LICENCE	8) Operating Licence Number: LGKZN1503000879
9) Vehicle Type: MINIBUS TAXI	10) 1 X 9-16 (SEATED) + 0 (STANDING)
11) Region: DURBAN WEST	
12.1	22068T2100H300050934 - MOPHELA TO RICHMOND FROM APPROVED TAXI RANK AT ESTON (P21), INTO P24, TURN LEFT TO R624 TO RICHMOND, TURN RIGHT TO R56 RICHMOND AND IXOPO MAIN ROAD, TURN LEFT TO SHEPSTONE STREET TO TOWN, TURN RIGHT TO CHILLY STREET, RIGHT INTO NELSON STREET TO APPROVED TAXI RANK IN RICHMOND (CORNER OF CHILLY STREET AND NELSON STREET), DIRECT AND RETURN. FROM APPROVED TAXI RANK IN RICHMOND (CORNER CHILLY STREET AND NELSON STREET), INTO NELSON STREET, INTO CHILLY STREET, LEFT INTO SHEPSTONE STREET, RIGHT INTO R56 RICHMOND AND IXOPO MAIN ROAD, INTO P24, PROCEED TO APPROVED TAXI RANK IN ESTON (P21), DIRECT AND RETURN.
12.2	22068T2100H300050936 - MOPHELA TO PIETERMARITZBURG. FROM MOPHELA TO APPROVED TAXI RANK IN BERG STREET RANK NO. 2 – BELOW RETIEF STREET. FROM APPROVED TAXI RANK IN MOPHELA WHICH IS SITUATED AT THE CORNER OF MEYIWA ROAD AND SANKOTSHE AND MOPHELA ROAD, INTO P430, INTO P385, WHICH BECOMES UITKOMST STREET, CROSS OVER TO VAN DE PLANK SQUARE (PICK UP PASSENGERS ONLY, NO OFF LOADING PASSENGERS), BACK ONTO R103 TOWARDS UMLAAS ROAD, TURN RIGHT INTO R603, TOWARDS UMLAAS ROAD AND JOIN N3, TURN LEFT INTO CHURCH STREET / OLD GREYTOWN ROAD (R33), TURN RIGHT INTO EAST STREET, TURN LEFT INTO PIETERMARITZ STREET, TURN RIGHT INTO PINE STREET, TURN RIGHT INTO BERG STREET, TO THE RANK AT THE CORNER OF RETIEF AND BERG STREET, DIRECT AND RETURN. FROM APPROVED TAXI RANK IN BERG STREET (RANK NO.2) TO APPROVED TAXI RANK IN MOPHELA. FROM BERG STREET RANK (NO. 2), RIGHT INTO EAST STREET, WHICH BECOMES ECHO ROAD, INTO AND ALONG ORTHMANN ROAD, INTO AND ALONG N3, INTO P385 AND INTO P430 AND PROCEED TO APPROVED TAXI RANK IN MOPHELA (AT THE CORNER OF MEYIWA ROAD AND SANKOTSHE AND MOPHELA ROAD), DIRECT AND RETURN.
12.3	22068T22068T00050938 - ESTON TO MID ILLOVO. FROM APPROVED TAXI RANK IN ESTON (P21), TURN INTO R603, MID ILLOVO, PROCEED TO TAXI RANK AT SPAR, PASS ISMONT JABULA STORE AND KWA MATHIKANI STORE, DIRECT AND RETURN FROM APPROVED TAXI RANK IN MID ILLOVO, INTO R603, PROCEED TOWARDS APPROVED TAXI RANK IN ESTON (P21), DIRECT AND RETURN
12.4	22068T2209WC10050935 - ESTON TAXI RANK (P21) TO ISIPINGO INBOUND. FROM APPROVED TAXI RANK AT ESTON (P21) INTO UMBUMBULU ROAD (R603), TURN LEFT AT FOLWENI OFF-RAMP AND INTO ISIPINGO, AT INTERSECTION OF ISIPINGO MAIN ROAD, TURN LEFT INTO ISIPINGO TAXI RANK, OPPOSITE ISIPINGO RAILWAY STATION, DIRECT AND RETURN OUTBOUND. FROM APPROVED TAXI RANK IN ISIPINGO (OPPOSITE ISIPINGO RAILWAY STATION), TURN RIGHT INTO ISIPINGO INTERSECTION AND PROCEED TOWARDS UMBUMBULU ROAD (R603) AND PROCEED TO APPROVED TAXI RANK AT ESTON (P21), DIRECT AND RETURN.
12.5	2100H322068T00050937 - ESTON RANK (P21) TO MOPHELA. OUTBOUND: FROM APPROVED TAXI RANK IN ESTON (P21), TURN RIGHT INTO (D72) MOPHELA ROAD, VIA NJOBOKAZI DRIVE, PROCEED TO MOPHELA TAXI RANK (P430). ALTERNATIVELY, TURN RIGHT TO MEYIWA ROAD TO MCOYI AT MPUMALANGA TAXI RANK, DIRECT AND RETURN. INBOUND: FROM APPROVED TAXI RANK IN MOPHELA (430), INTO MOPHELA ROAD VIA NJOBOKAZI, INTO P489, PROCEED TOWARDS TAXI RANK AT ESTON (P21).



transport

Department:
Transport
Province of KwaZulu-Natal

GAZETTE

LGKZNG23-2023-SEP

REGION: ALL

1)	Application Number: APP0161698	2)	Gazette Number: LGKZNG23-2023-SEP
3)	Applicant: MI KHWELA ID NO. 8402015417082 Association: VULAMEHLO TAXI OWNERS ASSOCIATION	4)	Applicant Address: P.O BOX SCOTTSBURG 4180
5)	Existing Licence Holder: NOT APPLICABLE ID NO. NOT APPLICABLE	6)	Existing Licence Holder Address: NOT APPLICABLE
7)	Type of application: NEW OPERATING LICENCE	8)	Operating Licence Number: NOTAVAILABLE
9)	Vehicle Type: MINIBUS	10)	1 X 15 (SEATED) + 0 (STANDING)
11)	Region: UGU-OGWINI		
12.1	<p>22066O2206SW10055314 - UMZINTO TO UMKOMAAS</p> <p>FROM UMZINTO TAXI RANK TURN RIGHT INTO ROAD NUMBER P197/3 PASS AMANDAWA JUNCTION AND PROCEED ONTO AMAHLONGWA AREA STILL TRAVELLING ALONG THE SAME ROAD, TURN RIGHT INTO ROAD NUMBER P78. CONTINUE ALONG AND PASS CRAIGIEBURN AND ON ARRIVAL AT UMKOMAAS P78 BECOMES MACLEAN STREET THEN TURN RIGHT INTO ROBINSON STREET AND THEN LEFT INTO BISSET STREET AND PARK IN THE TAXI RANK AT THE CORNER OF PATTERSON STREET AND BISSET STREET.</p> <p>REVERSE ROUTE: FROM THE RANK IN UMKOMAAS PROCEED ALONG PATTERSON STREET BECOMING MACLEAN STREET THEN JOIN ROAD NUMBER P78 AND DRIVE BACKWARDS TO THE STARTING POINT USING THE SAME FORWARD ROUTE.</p>		
12.2	<p>22067421004R10055280 - MKHUNYA TO DURBAN</p> <p>FROM PICK-UP POINTS IN SETTLEMENTS SUCH AS VISHAVISHA, MOSHANA, CHIBINI TAXI RANK ETC., DRIVE ALONG MARKED AND UNMARKED ROADS SUCH AS D965, D970, D1101, ETC PROCEED ALONG INTO RAD NUMBER P77 THEN DRIVE ALONG AS STATED IN ROUTE 2 ABOVE TO THE DESTINATION POINT.</p> <p>REVERSE ROUTE : FROM RANK NUMBER 68A IN DURBAN DRIVE BACKWARDS AS STATED IN THE REVERSE ROUTE2 ABOVE THEN PROCEED BACK TO THE DIFFERENT PICK-UP POINTS MENTIONED TO THE DESTINATION POINTS.</p>		
12.3	<p>22067422066O00055312 - MKHUNYA TO UMZINTO</p> <p>FROM ALL PICK-UP POINTS ALONG ALL MARKED AND UNMARKED ROADS PROCEED ALONG P197/3 TURN BACK AT AMANDAWA JUCTION CORNER OF P197/3 AND P188 THEN PROCEED ALONG P197/3 UNTIL ARRIVING AT A DESTINATION POINT.</p> <p>REVERSE ROUTE: FROM THE TAXI RANK IN UMZINTO DRIVE BACKWARDS THEN PROCEED ALONG TO ALL THE PICK-UP POINTS.</p>		
12.4	<p>22067422066O00055313 - JONNY TO UMZINTO</p> <p>FROM ALL PICK-UP POINTS ALONG ALL MARKED AND UNMARKED ROADS PROCEED ALONG P197/3 THEN FOLLOW THE ROUTE TO THE DESTINATION POINTS.</p> <p>REVERSE ROUTE USE THE SAME REVERSE ROUTE THEN PROCEED ALONG TO ALL THE PICK-UP POINTS.</p>		
12.5	<p>22067422066V10055288 - TSHEKOMBE TO UMZINTO</p> <p>FROM PICK-UP POINTS IN SETTLEMENTS SUCH AS ESIKEBHENI, QIKO, LEMBE, MANDLAKAPHELI, ETC, THEN TRAVEL ALONG MARKED AND UNMARKED ROADS SUCH AS D1109, D1068, D1069, ETC, PROCEED ALONG ROAD NUMBER P77 AND PICK-UP PASSENGERS AT EMSAHWENI TAXI RANK THEN DRIVE ALONG ROAD NUMBER P77/0 AND JOIN ROAD NUMBER P197/3 WHICH LEADS TO AMANDAWA JUCTION TAXI RANK AT THE CORNER PF P197/3 AND P188 THEN SET DOWN PASSENGERS OF DERPARTING TO UMZINTO. DRIVE ALONG P197/3 BECOMING MAIN ROAD IN UMZINTO AND TURN RIGHT INTO ROAD NUMBER R16 AND DRIVE BACK USING MAIN ROAD AND THEN RIGHT INTO THE TAXI RANK IN UMZINTO.</p> <p>REVERSE ROUTE. FROM UMZINTO TAXI RANK TURN RIGHT INTO MAIN ROAD BECOMING ROAD NUMBER P197/3 THEN DRIVE BACKWARDS USING THE SAME FORWARD ROUTE.</p>		
12.6	<p>2206742206LS10055286 - JONNY RURAL TO DURBAN</p> <p>FROM PICK-UP POINTS IN MARKED AND UNMARKED ROADS SUCH AS D971, D972, TWO STICKS ROAD, ETC. AND PROCEED ALONG ROAD NUMBER P77 AND DRIVE ALONG AS STATED IN ROUTE 2 ABOVE TO THE DESTINATION POINTS.</p> <p>REVERSE ROUTE : FROM PICK-UP NUMBER 68A IN DURBAN DRIVE BACKWARDS AS STATED IN THE REVERSE ROUTE 2 ABOVE THEN FOLLOW THE DIRECTION AS GIVEN IN ROUTE 4 BACK TO ALL THE PICK-UP POINTS.</p>		
12.7	<p>2206742206SW10055290 - VULINDLELA RURAL AREA TO UMKOMAAS</p> <p>FROM PICK-UP POINTS IN ALL SETTLEMENTS IN VULINDLELA AREA AND TRAVEL ALONG MARKED AND UNMARKED ROADS SUCH AS D963, D152, D736, ETC THEN PROCEED ALONG CROWDER MAIN ROAD AND / OR D1112 TOWARDS DUDUDU PICK-UP PASSENGERS AT TSHENKOMBE AREA AND EMSAHWENI TAXI RANK THEN DRIVE BACKWARDS ALONG THE SAME ROADS. FROM CROWDER MAIN ROAD TURN RIGHT INTO ROAD NUMBER P197/3 THEN LEFT INTO ROAD NUMBER P78 AND PROCEED STRAIGHT THEN RIGHT INTO ROBINSON STREET AND LEFT INTO BISSET STREET THEN PARK AT A CORNER OF PATTERSON STREET AND BISSET STREET IN UMKOMAAS TAXI RANK.</p> <p>REVERSE ROUTE: FROM UMKOMAAS TAXI RANK JOIN PATTERSON STREET BECOMING MACLEAN STREET AND THEN PROCEED ALONG JOINING ROAD NUMBER P78 EITHER TURN RIGHT INTO CALENDULA AVENUE THEN PROCEED ALONG ROAD NUMBER P78 AND TURN RIGHT INTO P197/3 THEN JOIN CROWDER MAIN ROAD USING THE SAME FORWARD ROUTE IN REVERSE.</p>		



transport

Department:
Transport
Province of KwaZulu-Natal

GAZETTE

LGKZNG23-2023-SEP

REGION: ALL

12.8	2206SH2209WC10055319 - SCOTTBURGH TO ISIPINGO
	<p>FROM SCOTTBURGH TAXI RANK PROCEED ALONG AIRTH STREET THEN TURN RIGHT INTO R102 FROM PARK RYNE CONTINUE ALONG PASSING UMKOMAAS THEN IIFRACOMBE AND CONTINUED ALONG R102 USING THE SAME FORWARD ROUTE IN 1 OR ALTERNATIVELY, ALONG ON R102 PARK RYNE TURN LEFT INTO R102 SCOTTBURGH BECOMING P188 DRIVE STRAIGHT AND TURN RIGHT INTO ROAD NUMBER P197/ 3 PASSING AMAHLONGWA AREA THEN TURN RIGHT INTO P78 AND LEFT INTO N2 FREEWAY NORTH TOWARDS AMANZIMTOTI THEN FOLLOW THE SAME DIRECTION AS IN ROUTE 1 ABOVE. ALONG N2 FREEWAY TURN LEFT INTO JOYNER ROAD (PROSPECTON WEST) RIGHT INTO WILCOX ROAD M35 LEFT INTO PROSPECTON ROAD AND LEFT AGAIN INTO OLD MAIN ROAD THEN RIGHT INTO ALEXANDER ROAD THEN PROCEED STRAIGHT TO THE TAXI RANK ON THE LEFT HAND SIDE.</p> <p>REVERSE ROUTE.</p> <p>FROM ISIPINGO TAXI RANK PROCEED ONTO ALEXANDER AVENUE AND LEFT INTO THOMAS AVENUE THEN RIGHT INTO INWABI ROAD AND TURN LEFT INTO OLD MAIN ROAD AND THEN RIGHT INTO PROSPECTON ROAD AND DRIVE BACK TO THE STARTING POINT USING THE SAME FORWARD ROUTE IN REVERSE.</p>
12.9	2206SL2206LS10055295 - AMANDAWE TO DURBAN
	<p>FROM AMANDAWE JUNCTION TAXI RANK PROCEED ALONG R102 / P188 TURN LEFT INTO N2 FREEWAY TOWARDS NORTH AND DRIVE ALONG AS STATED ABOVE IN ROUTE 1.</p> <p>ALTERNATIVELY: FROM AMANDAWE JUNCTION TAXI RANK PROCEED ALONG ROAD NUMBER P197 / 3 TURN RIGHT INTO ROAD NUMBER P78 THEN LEFT INTO N2 FREEWAY NORTH AND THEN PROCEED AS STATED IN ROUTE 1.</p> <p>ALTERNATIVELY: FROM AMANDAWE JUNCTION TAXI RANK PROCEED ALONG ROAD NUMBER P197/ 3 DRIVE STRAIGHT AND AFTER PASSING SAPPI THEN MAGABHENI AND TURN RIGHT AND JOIN N2 FREEWAY NORTH.</p>
12.10	2206SL2206LS10055308 - AMANDAWE TO DURBAN
	<p>FROM AMANDAWE JUNCTION TAXI RANK PROCEED ALONG P188 BECOMING R102 SCOTTSBURGH DIRECTION TURN LEFT INTO R102 UMKOMAAS PROCEED ALONG R102 PASSING IIFRACOMBE THEN DRIVE TO THE DESTINATION POINTS USING THE SAME FORWARD ROUTE IN 1 ABOVE.</p> <p>ALTERNATIVELY.</p> <p>FROM AMANDAWE JUNCTION TAXI RANK PROCEED ALONG P197/ 3 TURN RIGHT INTO P78 THEN LEFT INTO N2 FREEWAY NORTH AND DRIVE ALONG AS STATED ABOVE IN ROUTE 1 CARRY ON WITH P78 BECOMING MACLEAN STREET THEN TURN RIGHT INTO PATTERSON STREET BECOMING HARVEY STREET, TURN LEFT INTO MOODIE STREET THE RIGHT INTO R102 FROM SCOTTBURGH. AFTER PASSING IIFRACOMBE THEN UMGABABA CONTINUED ALONG AND FOLLOW THE SAME FORWARD ROUTE IN 1 ABOVE.</p> <p>REVERSE ROUTE FROM RANK NUMBER 68A IN DURBAN FOLLOW THE REVERSE ROUTE AS STATED IN 1 ABOVE THEN ALONG N2 FREEWAY EITHER TAKE AN OFF RAMP AT UMKOMAAS AND JOIN P78 THEN DRIVE BACKWARDS USING THE SAME FORWARD ROUTE IN REVERSE TO THE STARTING POINT OR TURN LEFT INTO R102 SCOTTBURGH THEN RIGHT INTO P188 AND DRIVE BACK TO THE STARTING POINT.</p>
12.11	2206SL2206SH00055297 - AMANDAWE TO SCOTTBURGH
	<p>FROM AMANDAWE JUNCTION TAXI RANK PROCEED ALONG R102/ P188 TURN RIGHT INTO R102 SCOTTBURGH DIRECTION THEN LEFT AIRTH STREET THEN PARK IN THE TAXI RANK IN SCOTTBURGH.</p> <p>REVERSE ROUTE: FOR PURPOSE OF SETTING DOWN PASSENGERS WHOSE DESTINATION POINTS IS PARK RYNE, PROCEED ALONG AIRTH STREET TOWARDS SCOTT STREET TRAFFIC CIRCLE THEN DRIVE BACK INTO AIRTH STREET AND DRIVE STRAIGHT THEN TURN LEFT INTO R102 AND FOLLOW THE SAME FORWARD ROUTE IN REVERSE, AS STATED ABOVE IN 12. THE DIRECTION WILL LEAD BACK TO THE STARTING POINT IN AMANDAWE JUNCTION. TO PARK RYNE, PROCEED LEFT ALONG R102 AND DRIVE STRAIGHT INTO PARK RYNE TAXI RANK ON THE LEFT HAND SIDE. AFTER SETTING DOWN PASSENGERS USING THE ROAD R102 TO THE STARTING POINT.</p>
12.12	2206SP2206SH10055299 - AMAHLONGWA TO SCOTTBURGH
	<p>FORM PICK-UP POINTS IN AMAHLONGWA RURAL AREA ALONG ALL UNMARKED ROADS WHICH LEAD TO THE MAIN ROAD NUMBER P197/ 3, TURN LEFT INTO ROAD NUMBER P188 BECOMING R102 SCOTTBURGH DIRECTION THEN FOLLOW THE ROUTE AS STATED IN ROUTE 12 ABOVE TO BOTH DESTINATION POINTS</p> <p>REVERSE ROUTE: SAME AS THE REVERSE ROUTE IN 12 ABOVE, THEN ALONG ROAD NUMBER P197/ 3 DRIVE BACK TO ALL PICK-UP POINTS USING THE SAME FORWARD ROUTES WHICH WERE USED IN 12 ABOVE.</p>



transport

Department:
Transport
Province of KwaZulu-Natal

GAZETTE

LGKZNG23-2023-SEP

REGION: ALL

12.13	<p>2206SW21004R00055270 - UMKOMAAS TO DURBAN</p> <p>FROM THE TAXI RANK IN UMKOMAAS DRIVE ALONG PATTERSON STREET BECOMING HARVEY ROAD TURN LEFT INTO MOODIE STREET THEN CONTINUE AND TURN RIGHT INTO R102 FROM SCOTTBURGH, AND PROCEED STRAIGHT ALONG R102 NORTH PASSING IIFRACOMBE, AND EITHER TURN LEFT INTO P491 WHICH LEADS TO N2 FREEWAY TOWARDS NORTH.</p> <p>ALTERNATIVELY,</p> <p>FOR THE PURPOSES OF SETTING DOWN PASSENGERS EN ROUTE CONTINUE ALONG R102. TURN LEFT INTO R603 (KINGSWAY/WINKLESPRUIT) AND RIGHT INTO N2 ON RAMP PROCEED ALONG N2 FREEWAY THEN LEFT INTO SEADOONE ROAD DOONSIDE OFF RAMP AFTER SETTING DOWN PASSENGERS AT A DESIGNATED AREA DRIVE BACK TO N2 FREEWAY NORTHWARDS. TURN LEFT INTO ADAMS ROAD OFF RAMP AND LEFT INTO LEWIS DRIVE THEN LEFT AGAIN INTO ADAMS ROAD IN AMANZIMTOTI. TURN RIGHT INTO KINGSWAY R102 AND LEFT INTO ADAMS ROAD AND THEN DRIVE BACK INTO N2 FREEWAY.</p> <p>ALTERNATIVELY,</p> <p>TURN LEFT INTO MOSS KOLNIC DRIVE, RIGHT INTO R102 KINGSWAY AND THEN PROCEED ALONG R102 PASSING KINGSWAY HOSPITAL. LEFT INTO HEATHER ROAD AND LEFT AGAIN INTO DICKENS ROAD THEN RIGHT INTO N2 FREEWAY NORTHWARDS AND CONTINUED DRIVING ALONG THE FREEWAY. ON ARRIVAL AT PROSPECTON TURN LEFT INTO JOYNER ROAD BECOMING JEFFELS ROAD AND PROCEED ALONG THEN TURN RIGHT INTO WILCOX ROAD M35 AND THEN TURN RIGHT INTO PROSPECTON ROAD THEN LEFT INTO N2 FREEWAY NORTHWARDS AND PROCEED ALONG TOWARDS DURBAN.</p> <p>ALTERNATIVELY,</p> <p>TURN LEFT INTO PROSPECTON ROAD AND RIGHT INTO OLD MAIN ROAD AND RIGHT INTO PRINCE MCWAYIZENI DRIVE. TURN RIGHT INTO M30 THEN JOIN R102 SOUTH COAST ROAD TOWARDS MEREBANK THEN DURBAN.</p> <p>ALTERNATEVELY,</p> <p>FROM OLD MAIN ROAD IN ISIPINGO AREA TURN RIGHT INTO RANA ROAD THEN THEN LEFT INTO R102 TOWARDS DURBAN. PROCEED ALONG AND JOIN M4 INKOSI ALBERT LUTHULI AND CONTINUE DRIVING ALONG M4, OR TURN LEFT INTO AN OFF RAMP NEAR CLAIRWOOD HORSE RACE COURSE AND PROCEED ALONG HIMALAYAS ROAD THEN TURN RIGHT INTO R102 SOUTH COAST ROAD THEN CARRY ON ALONG R102 SOUTH COAST ROAD.</p> <p>ALTERNATIVELY,</p> <p>TURN RIGHT INTO QUALITY STREET IN JACOBS EITHER TURN LEFT INTO M4 INKOSI ALBERT OR PRECEED ALONG QUALITY STREET THEN TURN LEFT INTO BALFOR ROAD BECOMING JACOBS ROAD THEN RIGHT INTO M4 ON RAMP AND DRIVE ALONG TOWARDS DURBAN. ALONG SOUTH COAST ROAD R102 EITHER.</p> <p>(A) TURN LEFT INTO M7 / EDWIN SWALES DRIVE THEN RIGHT INTO R102 UMBILO DIRECTION AND PROCEED ALONG R102N BECOMING UMBILO ROAD AND FINALLY TURN RIGHT INTO BEREA AND JOIN WEST STREET..</p> <p>(B) PROCEED AND JOIN WISLEY ROAD TOWARDS MAYDON WARF THEN JOIN MYDON ROAD AND TURN LEFT INTO M11 / MOORE ROAD.</p> <p>(C) LEFT INTO M7 RIGHT ON M5 TOWARDS UMBILO DIRECTION AGAIN INTO UMBILO ROAD BECOMING THEN DRIVE FORWARD AS STATED IN PARAGRAPH 9A0 ABOVE.</p>
12.14	<p>2206SW2206LS00055277 - DUDUDU TO DURBAN</p> <p>FROM DUDUDU TAXI RANK PICK-UP PASSENGERS FROM ALL MAIN SUCH AS D1112 AND OTHER UNMARKED ROADS, THEN DRIVE ALONG ROAD NUMBER P77 BECOMING P77/0 WHICH BECOMES P197/3 TURN RIGHT INTO ROAD NUMBER P78 THEN LEFT INTO N2 FREEWAY TOWARDS NORTH AND DRIVE ALONG AS STATED IN ROUTE1 ABOVE.</p> <p>ALTERNATIVELY:</p> <p>ALONG P197/3 TURN RIGHT INTO P188 THEN LEFT INTO N2 FREEWAY NORTH AND PROCEED AS STATED IN ROUTE 1 ABOVE.</p> <p>REVERSE ROUTE:</p> <p>FROM NUMBER 68A IN DURBAN DRIVE BACKWARDS AS STATED ABOVE ROUTE 1 THEN ALONG N2 FREEWAY EITHER TURN RIGHT INTO ROAD NUMBER P188 OR TAKE AN OFF RAMP AT UMKOMAAS AND JOIN ROAD NUMBER P78 TOWARDS THE LEFT THEN DRIVE BACK TO THE STARTING POINT USING THE SAME FORWARD ROUTE.</p>
12.15	<p>2206SW2209WC00055311 - UMKOMAAS TO UMGABABA.</p> <p>FROM THE TAXI RANK IN UMKOMAAS DRIVE ALONG PATTERSON STREET BECOMING HARVEY STREET THEN TURN LEFT INTO MOODIE STREET AND RIGHT INTO R102 FROM SCOTTBURGH, CONTINUED ALONG PASSING IIFRACOMBE THEN ARRIVE AT UMGABABA.</p> <p>REVERSE ROUTE:</p> <p>FROM A TAXI RANK IN UMGABABA JOIN R102 THEN DRIVE ALONG BACK TO THE STARTING POINT.</p>



transport

Department:
Transport
Province of KwaZulu-Natal

GAZETTE

LGKZNG23-2023-SEP

REGION: ALL

1) Application Number: APP0161699	2) Gazette Number: LGKZNG23-2023-SEP
3) Applicant: GSZ LINDA ID NO. 6310040603083 Association: DASSENHOEK TAXI ASSOCIATION	4) Applicant Address: 010105 MILKYWAY RD DASSENHOEDK PINETOWN 3610
5) Existing Licence Holder: DA SONI ID NO. 6703235442087	6) Existing Licence Holder Address: PO BOX 342 PINETOWN 3600
7) Type of application: NORMAL TRANSFER	8) Operating Licence Number: LGKZN1503000079
9) Vehicle Type: MINIBUS	10) 1 X 15 (SEATED) + 0 (STANDING)
11) Region: DURBAN WEST	
12.1	2206NB2206RK00047938 - DASSENHOEK TO PINETOWN VIA GERMANY. FROM DASSENHOEK TAXI RANK TURN LEFT INTO MILKY WAY, PROCEED AND TURN LEFT INTO OLD RICHMOND ROAD M1 WHICH BECOMES RICHMOND ROAD THEN TURN LEFT INTO GLENUEGIE ROAD, TURN RIGHT INTO LAUTH AND THEN LEFT INTO CROMPTON STREET, TURN LEFT INTO SHEPSTONE ROAD, RIGHT INTO ESCOMBE ROAD AND LEFT INTO CHELSEA AVENUE AND LEFT INTO NEW GERMANY SHOPPING CENTRE. RETURN: FROM NEW GERMANY DROP OFF/PICK UP POINT TURN RIGHT INTO CHELSEA AVENUE AND THEN RIGHT INTO ESCOMBE ROAD, LEFT INTO SHEPSTONE ROAD AND RIGHT INTO CROMPTON PROCEED AND TURN RIGHT INTO OLD MAIN ROAD THEN LEFT INTO ANDERSON STREET TAXI RANK IN PINETOWN, TURN LEFT INTO OLD MAIN ROAD WHICH BECOME RICHMOND ROAD M1 THEN THE REST IS THE SAME AS FORWARD ROUTE.
12.2	2206NB21004R00047939 - DASSENHOEK TO DURBAN FROM DASSENHOEK TAXI RANK INTO MILKY WAY, PROCEED STRAIGHT AND TURN LEFT INTO OLD RICHMOND ROAD M1 WHICH BECOMES RICHMOND ROAD, TURN RIGHT ONTO THE N3 FREE WAY RAMP TOWARDS DURBAN, PROCEED ALONG OLD DUTCH ROAD WHICH BECOMES ALICE STREET THEN RIGHT INTO MARKET ROAD AND RIGHT AGAIN INTO SERVICE ROAD THEN PROCEED TO UNIVERSITY AVENUE RANK NO.98 FROM RANK NO.98 UNIVERSITY AVENUE TURN RIGHT INTO LANCERS ROAD AND RIGHT INTO ALI WAL ROAD THEN INTO CANON GATE ROAD AND PROCEED ONTO THE N3 FREE WAY RAMP, PROCEED ALONG N3 FREE WAY AND TURN LEFT INTO RICHMOND ROAD M1 WHICH BECOMES OLD RICHMOND ROAD, TURN RIGHT ONTO MILKY WAY THEN THE REST IS THE SAME AS FORWARD ROUTE.
12.3	2206NB2206R400047940 - DASSENHOEK TO WESTMEAD VIA MARIANRIDGE, KTT, NPA AND SURPRISE FARM. FROM: DASSENHOEK TAXI RANK PROCEED ALONG MILKY AND TURN LEFT INTO M1 WHICH BECOMES RICHMOND ROAD, TURN LEFT INTO SWANFIELD ROAD, LEFT INTO AUBREY ROAD THEN LEFT INTO GILITS ROAD AND LEFT INTO WESTMEAD TAXI STOP. RETURN: FROM: WESTMEAD TAXI STOP TURN RIGHT INTO SWANFIELD ROAD, RIGHT INTO RICHMOND ROAD, WHICH BECOMES M1, TURN RIGHT INTO MILKY WAY AND PROCEED TO DASSENHOEK.



transport

Department:
Transport
Province of KwaZulu-Natal

GAZETTE

LGKZNG23-2023-SEP

REGION: ALL

1)	Application Number: APP0161701	2)	Gazette Number: LGKZNG23-2023-SEP
3)	Applicant: MI KWELA ID NO. 8402015417082 Association: VULAMEHLO TAXI OWNERS ASSOCIATION	4)	Applicant Address: P O BOX SCOTTSBURG 4180
5)	Existing Licence Holder: NOT APPLICABLE ID NO. NOT APPLICABLE	6)	Existing Licence Holder Address: NOT APPLICABLE
7)	Type of application: NEW OPERATING LICENCE	8)	Operating Licence Number: NOTAVAILABLE
9)	Vehicle Type: MINIBUS	10)	1 X 15 (SEATED) + 0 (STANDING)
11)	Region: UGU-OGWINI		
12.1	<p>2206602206SW10055314 - UMZINTO TO UMKOMAAS</p> <p>FROM UMZINTO TAXI RANK TURN RIGHT INTO ROAD NUMBER P197/3 PASS AMANDAWA JUNCTION AND PROCEED ONTO AMAHLONGWA AREA STILL TRAVELLING ALONG THE SAME ROAD, TURN RIGHT INTO ROAD NUMBER P78. CONTINUE ALONG AND PASS CRAIGIEBURN AND ON ARRIVAL AT UMKOMAAS P78 BECOMES MACLEAN STREET THEN TURN RIGHT INTO ROBINSON STREET AND THEN LEFT INTO BISSET STREET AND PARK IN THE TAXI RANK AT THE CORNER OF PATTERSON STREET AND BISSET STREET.</p> <p>REVERSE ROUTE: FROM THE RANK IN UMKOMAAS PROCEED ALONG PATTERSON STREET BECOMING MACLEAN STREET THEN JOIN ROAD NUMBER P78 AND DRIVE BACKWARDS TO THE STARTING POINT USING THE SAME FORWARD ROUTE.</p>		
12.2	<p>22067421004R10055280 - MKHUNYA TO DURBAN</p> <p>FROM PICK-UP POINTS IN SETTLEMENTS SUCH AS VISHAVISHA, MOSHANA, CHIBINI TAXI RANK ETC., DRIVE ALONG MARKED AND UNMARKED ROADS SUCH AS D965, D970, D1101, ETC PROCEED ALONG INTO RAD NUMBER P77 THEN DRIVE ALONG AS STATED IN ROUTE 2 ABOVE TO THE DESTINATION POINT.</p> <p>REVERSE ROUTE : FROM RANK NUMBER 68A IN DURBAN DRIVE BACKWARDS AS STATED IN THE REVERSE ROUTE2 ABOVE THEN PROCEED BACK TO THE DIFFERENT PICK-UP POINTS MENTIONED TO THE DESTINATION POINTS.</p>		
12.3	<p>22067422066O00055312 - MKHUNYA TO UMZINTO</p> <p>FROM ALL PICK-UP POINTS ALONG ALL MARKED AND UNMARKED ROADS PROCEED ALONG P197/3 TURN BACK AT AMANDAWA JUCTION CORNER OF P197/3 AND P188 THEN PROCEED ALONG P197/3 UNTIL ARRIVING AT A DESTINATION POINT.</p> <p>REVERSE ROUTE: FROM THE TAXI RANK IN UMZINTO DRIVE BACKWARDS THEN PROCEED ALONG TO ALL THE PICK-UP POINTS.</p>		
12.4	<p>22067422066O00055313 - JONNY TO UMZINTO</p> <p>FROM ALL PICK-UP POINTS ALONG ALL MARKED AND UNMARKED ROADS PROCEED ALONG P197/3 THEN FOLLOW THE ROUTE TO THE DESTINATION POINTS.</p> <p>REVERSE ROUTE USE THE SAME REVERSE ROUTE THEN PROCEED ALONG TO ALL THE PICK-UP POINTS.</p>		
12.5	<p>22067422066V10055288 - TSHEKOMBE TO UMZINTO</p> <p>FROM PICK-UP POINTS IN SETTLEMENTS SUCH AS ESIKEBHENI, QIKO, LEMBE, MANDLAKAPHELI, ETC. THEN TRAVEL ALONG MARKED AND UNMARKED ROADS SUCH AS D1109, D1068, D1069, ETC. PROCEED ALONG ROAD NUMBER P77 AND PICK-UP PASSENGERS AT EMSAHWENI TAXI RANK THEN DRIVE ALONG ROAD NUMBER P77/0 AND JOIN ROAD NUMBER P197/3 WHICH LEADS TO AMANDAWA JUCTION TAXI RANK AT THE CORNER PF P197/3 AND P188 THEN SET DOWN PASSENGERS OF DERPARTING TO UMZINTO. DRIVE ALONG P197/3 BECOMING MAIN ROAD IN UMZINTO AND TURN RIGHT INTO ROAD NUMBER R16 AND DRIVE BACK USING MAIN ROAD AND THEN RIGHT INTO THE TAXI RANK IN UMZINTO.</p> <p>REVERSE ROUTE. FROM UMZINTO TAXI RANK TURN RIGHT INTO MAIN ROAD BECOMING ROAD NUMBER P197/3 THEN DRIVE BACKWARDS USING THE SAME FORWARD ROUTE.</p>		
12.6	<p>2206742206LS10055286 - JONNY RURAL TO DURBAN</p> <p>FROM PICK-UP POINTS IN MARKED AND UNMARKED ROADS SUCH AS D971, D972, TWO STICKS ROAD, ETC. AND PROCEED ALONG ROAD NUMBER P77 AND DRIVE ALONG AS STATED IN ROUTE 2 ABOVE TO THE DESTINATION POINTS.</p> <p>REVERSE ROUTE : FROM PICK-UP NUMBER 68A IN DURBAN DRIVE BACKWARDS AS STATED IN THE REVERSE ROUTE 2 ABOVE THEN FOLLOW THE DIRECTION AS GIVEN IN ROUTE 4 BACK TO ALL THE PICK-UP POINTS.</p>		
12.7	<p>2206742206SW10055290 - VULINDLELA RURAL AREA TO UMKOMAAS</p> <p>FROM PICK-UP POINTS IN ALL SETTLEMENTS IN VULINDLELA AREA AND TRAVEL ALONG MARKED AND UNMARKED ROADS SUCH AS D963, D152, D736, ETC THEN PROCEED ALONG CROWDER MAIN ROAD AND / OR D1112 TOWARDS DUDUDU PICK-UP PASSENGERS AT TSHENKOMBE AREA AND EMSAHWENI TAXI RANK THEN DRIVE BACKWARDS ALONG THE SAME ROADS. FROM CROWDER MAIN ROAD TURN RIGHT INTO ROAD NUMBER P197/3 THEN LEFT INTO ROAD NUMBER P78 AND PROCEED STRAIGHT THEN RIGHT INTO ROBINSON STREET AND LEFT INTO BISSET STREET THEN PARK AT A CORNER OF PATTERSON STREET AND BISSET STREET IN UMKOMAAS TAXI RANK.</p> <p>REVERSE ROUTE: FROM UMKOMAAS TAXI RANK JOIN PATTERSON STREET BECOMING MACLEAN STREET AND THEN PROCEED ALONG JOINING ROAD NUMBER P78 EITHER TURN RIGHT INTO CALEDULA AVENUE THEN PROCEED ALONG ROAD NUMBER P78 AND TURN RIGHT INTO P197/3 THEN JOIN CROWDER MAIN ROAD USING THE SAME FORWARD ROUTE IN REVERSE.</p>		
12.8	<p>2206LS2206LS00055321 - FROM VULAMEHLO TAXI RANK TO POINT WITHIN THE KZN ONLY. NO PICKING UP OR SETTING DOWN OF PASSENGERS EN ROUTE.</p>		



transport

Department:
Transport
Province of KwaZulu-Natal

GAZETTE

LGKZNG23-2023-SEP

REGION: ALL

12.9	2206SH2209WC10055319 - SCOTTBURGH TO ISIPINGO
	<p>FROM SCOTTBURGH TAXI RANK PROCEED ALONG AIRTH STREET THEN TURN RIGHT INTO R102 FROM PARK RYNE CONTINUE ALONG PASSING UMKOMAAS THEN IIFRACOMBE AND CONTINUED ALONG R102 USING THE SAME FORWARD ROUTE IN 1 OR ALTERNATIVELY, ALONG ON R102 PARK RYNE TURN LEFT INTO R102 SCOTTBURGH BECOMING P188 DRIVE STRAIGHT AND TURN RIGHT INTO ROAD NUMBER P197/ 3 PASSING AMAHLONGWA AREA THEN TURN RIGHT INTO P78 AND LEFT INTO N2 FREEWAY NORTH TOWARDS AMANZIMTOTI THEN FOLLOW THE SAME DIRECTION AS IN ROUTE 1 ABOVE. ALONG N2 FREEWAY TURN LEFT INTO JOYNER ROAD (PROSPECTON WEST) RIGHT INTO WILCOX ROAD M35 LEFT INTO PROSPECTON ROAD AND LEFT AGAIN INTO OLD MAIN ROAD THEN RIGHT INTO ALEXANDER ROAD THEN PROCEED STRAIGHT TO THE TAXI RANK ON THE LEFT HAND SIDE.</p> <p>REVERSE ROUTE.</p> <p>FROM ISIPINGO TAXI RANK PROCEED ONTO ALEXANDER AVENUE AND LEFT INTO THOMAS AVENUE THEN RIGHT INTO INWABI ROAD AND TURN LEFT INTO OLD MAIN ROAD AND THEN RIGHT INTO PROSPECTON ROAD AND DRIVE BACK TO THE STARTING POINT USING THE SAME FORWARD ROUTE IN REVERSE.</p>
12.10	2206SL2206LS10055295 - AMANDAWA TO DURBAN
	<p>FROM AMANDAWA JUNCTION TAXI RANK PROCEED ALONG R102 / P188 TURN LEFT INTO N2 FREEWAY TOWARDS NORTH AND DRIVE ALONG AS STATED ABOVE IN ROUTE 1.</p> <p>ALTERNATIVELY: FROM AMANDAWA JUNCTION TAXI RANK PROCEED ALONG ROAD NUMBER P197 / 3 TURN RIGHT INTO ROAD NUMBER P78 THEN LEFT INTO N2 FREEWAY NORTH AND THEN PROCEED AS STATED IN ROUTE 1.</p> <p>ALTERNATIVELY: FROM AMANDAWA JUNCTION TAXI RANK PROCEED ALONG ROAD NUMBER P197/ 3 DRIVE STRAIGHT AND AFTER PASSING SAPPI THEN MAGABHENI AND TURN RIGHT AND JOIN N2 FREEWAY NORTH.</p>
12.11	2206SL2206LS10055308 - AMANDAWA TO DURBAN
	<p>FROM AMANDAWA JUNCTION TAXI RANK PROCEED ALONG P188 BECOMING R102 SCOTTSBURGH DIRECTION TURN LEFT INTO R102 UMKOMAAS PROCEED ALONG R102 PASSING IIFRACOMBE THEN DRIVE TO THE DESTINATION POINTS USING THE SAME FORWARD ROUTE IN 1 ABOVE.</p> <p>ALTERNATIVELY.</p> <p>FROM AMANDAWA JUNCTION TAXI RANK PROCEED ALONG P197/ 3 TURN RIGHT INTO P78 THEN LEFT INTO N2 FREEWAY NORTH AND DRIVE ALONG AS STATED ABOVE IN ROUTE 1 CARRY ON WITH P78 BECOMING MACLEAN STREET THEN TURN RIGHT INTO PATTERSON STREET BECOMING HARVEY STREET, TURN LEFT INTO MOODIE STREET THE RIGHT INTO R102 FROM SCOTTBURGH. AFTER PASSING IIFRACOMBE THEN UMGABABA CONTINUED ALONG AND FOLLOW THE SAME FORWARD ROUTE IN 1 ABOVE.</p> <p>REVERSE ROUTE FROM RANK NUMBER 68A IN DURBAN FOLLOW THE REVERSE ROUTE AS STATED IN 1 ABOVE THEN ALONG N2 FREEWAY EITHER TAKE AN OFF RAMP AT UMKOMAAS AND JOIN P78 THEN DRIVE BACKWARDS USING THE SAME FORWARD ROUTE IN REVERSE TO THE STARTING POINT OR TURN LEFT INTO R102 SCOTTBURGH THEN RIGHT INTO P188 AND DRIVE BACK TO THE STARTING POINT.</p>
12.12	2206SL2206SH00055297 - AMANDAWA TO SCOTTBURGH
	<p>FROM AMANDAWA JUNCTION TAXI RANK PROCEED ALONG R102/ P188 TURN RIGHT INTO R102 SCOTTBURGH DIRECTION THEN LEFT AIRTH STREET THEN PARK IN THE TAXI RANK IN SCOTTBURGH.</p> <p>REVERSE ROUTE: FOR PURPOSE OF SETTING DOWN PASSENGERS WHOSE DESTINATION POINTS IS PARK RYNE, PROCEED ALONG AIRTH STREET TOWARDS SCOTT STREET TRAFFIC CIRCLE THEN DRIVE BACK INTO AIRTH STREET AND DRIVE STRAIGHT THEN TURN LEFT INTO R102 AND FOLLOW THE SAME FORWARD ROUTE IN REVERSE, AS STATED ABOVE IN 12. THE DIRECTION WILL LEAD BACK TO THE STARTING POINT IN AMANDAWA JUNCTION. TO PARK RYNE, PROCEED LEFT ALONG R102 AND DRIVE STRAIGHT INTO PARK RYNE TAXI RANK ON THE LEFT HAND SIDE. AFTER SETTING DOWN PASSENGERS USING THE ROAD R102 TO THE STARTING POINT.</p>
12.13	2206SP2206SH10055299 - AMAHLONGWA TO SCOTTBURGH
	<p>FORM PICK-UP POINTS IN AMAHLONGWA RURAL AREA ALONG ALL UNMARKED ROADS WHICH LEAD TO THE MAIN ROAD NUMBER P197/ 3, TURN LEFT INTO ROAD NUMBER P188 BECOMING R102 SCOTTBURGH DIRECTION THEN FOLLOW THE ROUTE AS STATED IN ROUTE 12 ABOVE TO BOTH DESTINATION POINTS</p> <p>REVERSE ROUTE: SAME AS THE REVERSE ROUTE IN 12 ABOVE, THEN ALONG ROAD NUMBER P197/ 3 DRIVE BACK TO ALL PICK-UP POINTS USING THE SAME FORWARD ROUTES WHICH WERE USED IN 12 ABOVE.</p>



transport

Department:
Transport
Province of KwaZulu-Natal

GAZETTE

LGKZNG23-2023-SEP

REGION: ALL

12.14	<p>2206SW21004R00055270 - UMKOMAAS TO DURBAN</p> <p>FROM THE TAXI RANK IN UMKOMAAS DRIVE ALONG PATTERSON STREET BECOMING HARVEY ROAD TURN LEFT INTO MOODIE STREET THEN CONTINUE AND TURN RIGHT INTO R102 FROM SCOTTBURGH, AND PROCEED STRAIGHT ALONG R102 NORTH PASSING IIFRACOMBE, AND EITHER TURN LEFT INTO P491 WHICH LEADS TO N2 FREEWAY TOWARDS NORTH.</p> <p>ALTERNATIVELY,</p> <p>FOR THE PURPOSES OF SETTING DOWN PASSENGERS EN ROUTE CONTINUE ALONG R102. TURN LEFT INTO R603 (KINGSWAY/WINKLESPRUIT) AND RIGHT INTO N2 ON RAMP PROCEED ALONG N2 FREEWAY THEN LEFT INTO SEADOONE ROAD DOONSIDE OFF RAMP AFTER SETTING DOWN PASSENGERS AT A DESIGNATED AREA DRIVE BACK TO N2 FREEWAY NORTHWARDS. TURN LEFT INTO ADAMS ROAD OFF RAMP AND LEFT INTO LEWIS DRIVE THEN LEFT AGAIN INTO ADAMS ROAD IN AMANZIMTOTI. TURN RIGHT INTO KINGSWAY R102 AND LEFT INTO ADAMS ROAD AND THEN DRIVE BACK INTO N2 FREEWAY.</p> <p>ALTERNATIVELY,</p> <p>TURN LEFT INTO MOSS KOLNIC DRIVE, RIGHT INTO R102 KINGSWAY AND THEN PROCEED ALONG R102 PASSING KINGSWAY HOSPITAL. LEFT INTO HEATHER ROAD AND LEFT AGAIN INTO DICKENS ROAD THEN RIGHT INTO N2 FREEWAY NORTHWARDS AND CONTINUED DRIVING ALONG THE FREEWAY. ON ARRIVAL AT PROSPECTON TURN LEFT INTO JOYNER ROAD BECOMING JEFFELS ROAD AND PROCEED ALONG THEN TURN RIGHT INTO WILCOX ROAD M35 AND THEN TURN RIGHT INTO PROSPECTON ROAD THEN LEFT INTO N2 FREEWAY NORTHWARDS AND PROCEED ALONG TOWARDS DURBAN.</p> <p>ALTERNATIVELY,</p> <p>TURN LEFT INTO PROSPECTON ROAD AND RIGHT INTO OLD MAIN ROAD AND RIGHT INTO PRINCE MCWAYIZENI DRIVE. TURN RIGHT INTO M30 THEN JOIN R102 SOUTH COAST ROAD TOWARDS MEREBANK THEN DURBAN.</p> <p>ALTERNATEVELY,</p> <p>FROM OLD MAIN ROAD IN ISIPINGO AREA TURN RIGHT INTO RANA ROAD THEN THEN LEFT INTO R102 TOWARDS DURBAN. PROCEED ALONG AND JOIN M4 INKOSI ALBERT LUTHULI AND CONTINUE DRIVING ALONG M4, OR TURN LEFT INTO AN OFF RAMP NEAR CLAIRWOOD HORSE RACE COURSE AND PROCEED ALONG HIMALAYAS ROAD THEN TURN RIGHT INTO R102 SOUTH COAST ROAD THEN CARRY ON ALONG R102 SOUTH COAST ROAD.</p> <p>ALTERNATIVELY,</p> <p>TURN RIGHT INTO QUALITY STREET IN JACOBS EITHER TURN LEFT INTO M4 INKOSI ALBERT OR PRECEED ALONG QUALITY STREET THEN TURN LEFT INTO BALFOR ROAD BECOMING JACOBS ROAD THEN RIGHT INTO M4 ON RAMP AND DRIVE ALONG TOWARDS DURBAN. ALONG SOUTH COAST ROAD R102 EITHER.</p> <p>(A) TURN LEFT INTO M7 / EDWIN SWALES DRIVE THEN RIGHT INTO R102 UMBILO DIRECTION AND PROCEED ALONG R102N BECOMING UMBILO ROAD AND FINALLY TURN RIGHT INTO BEREA AND JOIN WEST STREET..</p> <p>(B) PROCEED AND JOIN WISLEY ROAD TOWARDS MAYDON WARF THEN JOIN MYDON ROAD AND TURN LEFT INTO M11 / MOORE ROAD.</p> <p>(C) LEFT INTO M7 RIGHT ON M5 TOWARDS UMBILO DIRECTION AGAIN INTO UMBILO ROAD BECOMING THEN DRIVE FORWARD AS STATED IN PARAGRAPH 9A0 ABOVE.</p>
12.15	<p>2206SW2206LS00055277 - DUDUDU TO DURBAN</p> <p>FROM DUDUDU TAXI RANK PICK-UP PASSENGERS FROM ALL MAIN SUCH AS D1112 AND OTHER UNMARKED ROADS, THEN DRIVE ALONG ROAD NUMBER P77 BECOMING P77/0 WHICH BECOMES P197/3 TURN RIGHT INTO ROAD NUMBER P78 THEN LEFT INTO N2 FREEWAY TOWARDS NORTH AND DRIVE ALONG AS STATED IN ROUTE1 ABOVE.</p> <p>ALTERNATIVELY:</p> <p>ALONG P197/3 TURN RIGHT INTO P188 THEN LEFT INTO N2 FREEWAY NORTH AND PROCEED AS STATED IN ROUTE 1 ABOVE.</p> <p>REVERSE ROUTE:</p> <p>FROM NUMBER 68A IN DURBAN DRIVE BACKWARDS AS STATED ABOVE ROUTE 1 THEN ALONG N2 FREEWAY EITHER TURN RIGHT INTO ROAD NUMBER P188 OR TAKE AN OFF RAMP AT UMKOMAAS AND JOIN ROAD NUMBER P78 TOWARDS THE LEFT THEN DRIVE BACK TO THE STARTING POINT USING THE SAME FORWARD ROUTE.</p>
12.16	<p>2206SW2209WC00055311 - UMKOMAAS TO UMGABABA.</p> <p>FROM THE TAXI RANK IN UMKOMAAS DRIVE ALONG PATTERSON STREET BECOMING HARVEY STREET THEN TURN LEFT INTO MOODIE STREET AND RIGHT INTO R102 FROM SCOTTBURGH, CONTINUED ALONG PASSING IIFRACOMBE THEN ARRIVE AT UMGABABA.</p> <p>REVERSE ROUTE:</p> <p>FROM A TAXI RANK IN UMGABABA JOIN R102 THEN DRIVE ALONG BACK TO THE STARTING POINT.</p>



transport

Department:
Transport
Province of KwaZulu-Natal

GAZETTE

LGKZNG23-2023-SEP

REGION: ALL

1)	Application Number: APP0161705	2)	Gazette Number: LGKZNG23-2023-SEP
3)	Applicant: MI KWELA ID NO. 8402015417082 Association: VULAMEHLO TAXI OWNERS ASSOCIATION	4)	Applicant Address: P.O BOX SCOTTSBURG 4180
5)	Existing Licence Holder: NOT APPLICABLE ID NO. NOT APPLICABLE	6)	Existing Licence Holder Address: NOT APPLICABLE
7)	Type of application: NEW OPERATING LICENCE	8)	Operating Licence Number: NOTAVAILABLE
9)	Vehicle Type: MINIBUS	10)	1 X 15 (SEATED) + 15 (STANDING)
11)	Region: UGU-OGWINI		
12.1	<p>2206602206SW10055314 - UMZINTO TO UMKOMAAS</p> <p>FROM UMZINTO TAXI RANK TURN RIGHT INTO ROAD NUMBER P197/3 PASS AMANDAWA JUNCTION AND PROCEED ONTO AMAHLONGWA AREA STILL TRAVELLING ALONG THE SAME ROAD, TURN RIGHT INTO ROAD NUMBER P78. CONTINUE ALONG AND PASS CRAIGIEBURN AND ON ARRIVAL AT UMKOMAAS P78 BECOMES MACLEAN STREET THEN TURN RIGHT INTO ROBINSON STREET AND THEN LEFT INTO BISSET STREET AND PARK IN THE TAXI RANK AT THE CORNER OF PATTERSON STREET AND BISSET STREET.</p> <p>REVERSE ROUTE: FROM THE RANK IN UMKOMAAS PROCEED ALONG PATTERSON STREET BECOMING MACLEAN STREET THEN JOIN ROAD NUMBER P78 AND DRIVE BACKWARDS TO THE STARTING POINT USING THE SAME FORWARD ROUTE.</p>		
12.2	<p>22067421004R10055280 - MKHUNYA TO DURBAN</p> <p>FROM PICK-UP POINTS IN SETTLEMENTS SUCH AS VISHAVISHA, MOSHANA, CHIBINI TAXI RANK ETC., DRIVE ALONG MARKED AND UNMARKED ROADS SUCH AS D965, D970, D1101, ETC PROCEED ALONG INTO RAD NUMBER P77 THEN DRIVE ALONG AS STATED IN ROUTE 2 ABOVE TO THE DESTINATION POINT.</p> <p>REVERSE ROUTE : FROM RANK NUMBER 68A IN DURBAN DRIVE BACKWARDS AS STATED IN THE REVERSE ROUTE2 ABOVE THEN PROCEED BACK TO THE DIFFERENT PICK-UP POINTS MENTIONED TO THE DESTINATION POINTS.</p>		
12.3	<p>22067422066O00055312 - MKHUNYA TO UMZINTO</p> <p>FROM ALL PICK-UP POINTS ALONG ALL MARKED AND UNMARKED ROADS PROCEED ALONG P197/3 TURN BACK AT AMANDAWA JUCTION CORNER OF P197/3 AND P188 THEN PROCEED ALONG P197/3 UNTIL ARRIVING AT A DESTINATION POINT.</p> <p>REVERSE ROUTE: FROM THE TAXI RANK IN UMZINTO DRIVE BACKWARDS THEN PROCEED ALONG TO ALL THE PICK-UP POINTS.</p>		
12.4	<p>22067422066O00055313 - JONNY TO UMZINTO</p> <p>FROM ALL PICK-UP POINTS ALONG ALL MARKED AND UNMARKED ROADS PROCEED ALONG P197/3 THEN FOLLOW THE ROUTE TO THE DESTINATION POINTS.</p> <p>REVERSE ROUTE USE THE SAME REVERSE ROUTE THEN PROCEED ALONG TO ALL THE PICK-UP POINTS.</p>		
12.5	<p>22067422066V10055288 - TSHEKOMBE TO UMZINTO</p> <p>FROM PICK-UP POINTS IN SETTLEMENTS SUCH AS ESIKEBHENI, QIKO, LEMBE, MANDLAKAPHELI, ETC. THEN TRAVEL ALONG MARKED AND UNMARKED ROADS SUCH AS D1109, D1068, D1069, ETC. PROCEED ALONG ROAD NUMBER P77 AND PICK-UP PASSENGERS AT EMSAHWENI TAXI RANK THEN DRIVE ALONG ROAD NUMBER P77/0 AND JOIN ROAD NUMBER P197/3 WHICH LEADS TO AMANDAWA JUCTION TAXI RANK AT THE CORNER PF P197/3 AND P188 THEN SET DOWN PASSENGERS OF DERPARTING TO UMZINTO. DRIVE ALONG P197 /3 BECOMING MAIN ROAD IN UMZINTO AND TURN RIGHT INTO ROAD NUMBER R16 AND DRIVE BACK USING MAIN ROAD AND THEN RIGHT INTO THE TAXI RANK IN UMZINTO.</p> <p>REVERSE ROUTE.</p> <p>FROM UMZINTO TAXI RANK TURN RIGHT INTO MAIN ROAD BECOMING ROAD NUMBER P197 /3 THEN DRIVE BACKWARDS USING THE SAME FORWARD ROUTE.</p>		
12.6	<p>2206742206LS10055286 - JONNY RURAL TO DURBAN</p> <p>FROM PICK-UP POINTS IN MARKED AND UNMARKED ROADS SUCH AS D971, D972, TWO STICKS ROAD, ETC. AND PROCEED ALONG ROAD NUMBER P77 AND DRIVE ALONG AS STATED IN ROUTE 2 ABOVE TO THE DESTINATION POINTS.</p> <p>REVERSE ROUTE : FROM PICK-UP NUMBER 68A IN DURBAN DRIVE BACKWARDS AS STATED IN THE REVERSE ROUTE 2 ABOVE THEN FOLLOW THE DIRECTION AS GIVEN IN ROUTE 4 BACK TO ALL THE PICK-UP POINTS.</p>		
12.7	<p>2206742206SW10055290 - VULINDLELA RURAL AREA TO UMKOMAAS</p> <p>FROM PICK-UP POINTS IN ALL SETTLEMENTS IN VULINDLELA AREA AND TRAVEL ALONG MARKED AND UNMARKED ROADS SUCH AS D963, D152, D736, ETC THEN PROCEED ALONG CROWDER MAIN ROAD AND / OR D1112 TOWARDS DUDUDU PICK-UP PASSENGERS AT TSHENKOMBE AREA AND EMSAHWENI TAXI RANK THEN DRIVE BACKWARDS ALONG THE SAME ROADS. FROM CROWDER MAIN ROAD TURN RIGHT INTO ROAD NUMBER P197 /3 THEN LEFT INTO ROAD NUMBER P78 AND PROCEED STRAIGHT THEN RIGHT INTO ROBINSON STREET AND LEFT INTO BISSET STREET THEN PARK AT A CORNER OF PATTERSON STREET AND BISSET STREET IN UMKOMAAS TAXI RANK.</p> <p>REVERSE ROUTE: FROM UMKOMAAS TAXI RANK JOIN PATTERSON STREET BECOMING MACLEAN STREET AND THEN PROCEED ALONG JOINING ROAD NUMBER P78 EITHER TURN RIGHT INTO CALEDULA AVENUE THEN PROCEED ALONG ROAD NUMBER P78 AND TURN RIGHT INTO P197/3 THEN JOIN CROWDER MAIN ROAD USING THE SAME FORWARD ROUTE IN REVERSE.</p>		
12.8	<p>2206LS2206LS00055321 - FROM VULAMEHLO TAXI RANK TO POINT WITHIN THE KZN ONLY. NO PICKING UP OR SETTING DOWN OF PASSENGERS EN ROUTE.</p>		



transport

Department:
Transport
Province of KwaZulu-Natal

GAZETTE

LGKZNG23-2023-SEP

REGION: ALL

12.9	2206SH2209WC10055319 - SCOTTBURGH TO ISIPINGO
	<p>FROM SCOTTBURGH TAXI RANK PROCEED ALONG AIRTH STREET THEN TURN RIGHT INTO R102 FROM PARK RYNE CONTINUE ALONG PASSING UMKOMAAS THEN IIFRACOMBE AND CONTINUED ALONG R102 USING THE SAME FORWARD ROUTE IN 1 OR ALTERNATIVELY, ALONG ON R102 PARK RYNE TURN LEFT INTO R102 SCOTTBURGH BECOMING P188 DRIVE STRAIGHT AND TURN RIGHT INTO ROAD NUMBER P197/ 3 PASSING AMAHLONGWA AREA THEN TURN RIGHT INTO P78 AND LEFT INTO N2 FREEWAY NORTH TOWARDS AMANZIMTOTI THEN FOLLOW THE SAME DIRECTION AS IN ROUTE 1 ABOVE. ALONG N2 FREEWAY TURN LEFT INTO JOYNER ROAD (PROSPECTON WEST) RIGHT INTO WILCOX ROAD M35 LEFT INTO PROSPECTON ROAD AND LEFT AGAIN INTO OLD MAIN ROAD THEN RIGHT INTO ALEXANDER ROAD THEN PROCEED STRAIGHT TO THE TAXI RANK ON THE LEFT HAND SIDE.</p> <p>REVERSE ROUTE.</p> <p>FROM ISIPINGO TAXI RANK PROCEED ONTO ALEXANDER AVENUE AND LEFT INTO THOMAS AVENUE THEN RIGHT INTO INWABI ROAD AND TURN LEFT INTO OLD MAIN ROAD AND THEN RIGHT INTO PROSPECTON ROAD AND DRIVE BACK TO THE STARTING POINT USING THE SAME FORWARD ROUTE IN REVERSE.</p>
12.10	2206SL2206LS10055295 - AMANDAWE TO DURBAN
	<p>FROM AMANDAWE JUNCTION TAXI RANK PROCEED ALONG R102 / P188 TURN LEFT INTO N2 FREEWAY TOWARDS NORTH AND DRIVE ALONG AS STATED ABOVE IN ROUTE 1.</p> <p>ALTERNATIVELY: FROM AMANDAWE JUNCTION TAXI RANK PROCEED ALONG ROAD NUMBER P197 / 3 TURN RIGHT INTO ROAD NUMBER P78 THEN LEFT INTO N2 FREEWAY NORTH AND THEN PROCEED AS STATED IN ROUTE 1.</p> <p>ALTERNATIVELY: FROM AMANDAWE JUNCTION TAXI RANK PROCEED ALONG ROAD NUMBER P197/ 3 DRIVE STRAIGHT AND AFTER PASSING SAPPI THEN MAGABHENI AND TURN RIGHT AND JOIN N2 FREEWAY NORTH.</p>
12.11	2206SL2206LS10055308 - AMANDAWE TO DURBAN
	<p>FROM AMANDAWE JUNCTION TAXI RANK PROCEED ALONG P188 BECOMING R102 SCOTTSBURGH DIRECTION TURN LEFT INTO R102 UMKOMAAS PROCEED ALONG R102 PASSING IIFRACOMBE THEN DRIVE TO THE DESTINATION POINTS USING THE SAME FORWARD ROUTE IN 1 ABOVE.</p> <p>ALTERNATIVELY.</p> <p>FROM AMANDAWE JUNCTION TAXI RANK PROCEED ALONG P197/ 3 TURN RIGHT INTO P78 THEN LEFT INTO N2 FREEWAY NORTH AND DRIVE ALONG AS STATED ABOVE IN ROUTE 1 CARRY ON WITH P78 BECOMING MACLEAN STREET THEN TURN RIGHT INTO PATTERSON STREET BECOMING HARVEY STREET, TURN LEFT INTO MOODIE STREET THE RIGHT INTO R102 FROM SCOTTBURGH. AFTER PASSING IIFRACOMBE THEN UMGABABA CONTINUED ALONG AND FOLLOW THE SAME FORWARD ROUTE IN 1 ABOVE.</p> <p>REVERSE ROUTE FROM RANK NUMBER 68A IN DURBAN FOLLOW THE REVERSE ROUTE AS STATED IN 1 ABOVE THEN ALONG N2 FREEWAY EITHER TAKE AN OFF RAMP AT UMKOMAAS AND JOIN P78 THEN DRIVE BACKWARDS USING THE SAME FORWARD ROUTE IN REVERSE TO THE STARTING POINT OR TURN LEFT INTO R102 SCOTTBURGH THEN RIGHT INTO P188 AND DRIVE BACK TO THE STARTING POINT.</p>
12.12	2206SL2206SH00055297 - AMANDAWE TO SCOTTBURGH
	<p>FROM AMANDAWE JUNCTION TAXI RANK PROCEED ALONG R102/ P188 TURN RIGHT INTO R102 SCOTTBURGH DIRECTION THEN LEFT AIRTH STREET THEN PARK IN THE TAXI RANK IN SCOTTBURGH.</p> <p>REVERSE ROUTE: FOR PURPOSE OF SETTING DOWN PASSENGERS WHOSE DESTINATION POINTS IS PARK RYNE, PROCEED ALONG AIRTH STREET TOWARDS SCOTT STREET TRAFFIC CIRCLE THEN DRIVE BACK INTO AIRTH STREET AND DRIVE STRAIGHT THEN TURN LEFT INTO R102 AND FOLLOW THE SAME FORWARD ROUTE IN REVERSE, AS STATED ABOVE IN 12. THE DIRECTION WILL LEAD BACK TO THE STARTING POINT IN AMANDAWE JUNCTION. TO PARK RYNE, PROCEED LEFT ALONG R102 AND DRIVE STRAIGHT INTO PARK RYNE TAXI RANK ON THE LEFT HAND SIDE. AFTER SETTING DOWN PASSENGERS USING THE ROAD R102 TO THE STARTING POINT.</p>
12.13	2206SP2206SH10055299 - AMAHLONGWA TO SCOTTBURGH
	<p>FORM PICK-UP POINTS IN AMAHLONGWA RURAL AREA ALONG ALL UNMARKED ROADS WHICH LEAD TO THE MAIN ROAD NUMBER P197/ 3, TURN LEFT INTO ROAD NUMBER P188 BECOMING R102 SCOTTBURGH DIRECTION THEN FOLLOW THR ROUTE AS STATED IN ROUTE 12 ABOVE TO BOTH DESTINATION POINTS</p> <p>REVERSE ROUTE: SAME AS THE REVERSE ROUTE IN 12 ABOVE, THEN ALONG ROAD NUMBER P197/ 3 DRIVE BACK TO ALL PICK-UP POINTS USING THE SAME FORWARD ROUTES WHICH WERE USE IN 12 ABOVE.</p>



transport

Department:
Transport
Province of KwaZulu-Natal

GAZETTE

LGKZNG23-2023-SEP

REGION: ALL

12.14	<p>2206SW21004R00055270 - UMKOMAAS TO DURBAN</p> <p>FROM THE TAXI RANK IN UMKOMAAS DRIVE ALONG PATTERSON STREET BECOMING HARVEY ROAD TURN LEFT INTO MOODIE STREET THEN CONTINUE AND TURN RIGHT INTO R102 FROM SCOTTBURGH, AND PROCEED STRAIGHT ALONG R102 NORTH PASSING IIFRACOMBE, AND EITHER TURN LEFT INTO P491 WHICH LEADS TO N2 FREEWAY TOWARDS NORTH.</p> <p>ALTERNATIVELY,</p> <p>FOR THE PURPOSES OF SETTING DOWN PASSENGERS EN ROUTE CONTINUE ALONG R102. TURN LEFT INTO R603 (KINGSWAY/WINKLESPRUIT) AND RIGHT INTO N2 ON RAMP PROCEED ALONG N2 FREEWAY THEN LEFT INTO SEADOONE ROAD DOONSIDE OFF RAMP AFTER SETTING DOWN PASSENGERS AT A DESIGNATED AREA DRIVE BACK TO N2 FREEWAY NORTHWARDS. TURN LEFT INTO ADAMS ROAD OFF RAMP AND LEFT INTO LEWIS DRIVE THEN LEFT AGAIN INTO ADAMS ROAD IN AMANZIMTOTI. TURN RIGHT INTO KINGSWAY R102 AND LEFT INTO ADAMS ROAD AND THEN DRIVE BACK INTO N2 FREEWAY.</p> <p>ALTERNATIVELY,</p> <p>TURN LEFT INTO MOSS KOLNIC DRIVE, RIGHT INTO R102 KINGSWAY AND THEN PROCEED ALONG R102 PASSING KINGSWAY HOSPITAL. LEFT INTO HEATHER ROAD AND LEFT AGAIN INTO DICKENS ROAD THEN RIGHT INTO N2 FREEWAY NORTHWARDS AND CONTINUED DRIVING ALONG THE FREEWAY. ON ARRIVAL AT PROSPECTON TURN LEFT INTO JOYNER ROAD BECOMING JEFFELS ROAD AND PROCEED ALONG THEN TURN RIGHT INTO WILCOX ROAD M35 AND THEN TURN RIGHT INTO PROSPECTON ROAD THEN LEFT INTO N2 FREEWAY NORTHWARDS AND PROCEED ALONG TOWARDS DURBAN.</p> <p>ALTERNATIVELY,</p> <p>TURN LEFT INTO PROSPECTON ROAD AND RIGHT INTO OLD MAIN ROAD AND RIGHT INTO PRINCE MCWAYIZENI DRIVE. TURN RIGHT INTO M30 THEN JOIN R102 SOUTH COAST ROAD TOWARDS MEREBANK THEN DURBAN.</p> <p>ALTERNATEVELY,</p> <p>FROM OLD MAIN ROAD IN ISIPINGO AREA TURN RIGHT INTO RANA ROAD THEN THEN LEFT INTO R102 TOWARDS DURBAN. PROCEED ALONG AND JOIN M4 INKOSI ALBERT LUTHULI AND CONTINUE DRIVING ALONG M4, OR TURN LEFT INTO AN OFF RAMP NEAR CLAIRWOOD HORSE RACE COURSE AND PROCEED ALONG HIMALAYAS ROAD THEN TURN RIGHT INTO R102 SOUTH COAST ROAD THEN CARRY ON ALONG R102 SOUTH COAST ROAD.</p> <p>ALTERNATIVELY,</p> <p>TURN RIGHT INTO QUALITY STREET IN JACOBS EITHER TURN LEFT INTO M4 INKOSI ALBERT OR PRECEED ALONG QUALITY STREET THEN TURN LEFT INTO BALFOR ROAD BECOMING JACOBS ROAD THEN RIGHT INTO M4 ON RAMP AND DRIVE ALONG TOWARDS DURBAN. ALONG SOUTH COAST ROAD R102 EITHER.</p> <p>(A) TURN LEFT INTO M7 / EDWIN SWALES DRIVE THEN RIGHT INTO R102 UMBILO DIRECTION AND PROCEED ALONG R102N BECOMING UMBILO ROAD AND FINALLY TURN RIGHT INTO BEREA AND JOIN WEST STREET..</p> <p>(B) PROCEED AND JOIN WISLEY ROAD TOWARDS MAYDON WARF THEN JOIN MYDON ROAD AND TURN LEFT INTO M11 / MOORE ROAD.</p> <p>(C) LEFT INTO M7 RIGHT ON M5 TOWARDS UMBILO DIRECTION AGAIN INTO UMBILO ROAD BECOMING THEN DRIVE FORWARD AS STATED IN PARAGRAPH 9A0 ABOVE.</p>
12.15	<p>2206SW2206LS00055277 - DUDUDU TO DURBAN</p> <p>FROM DUDUDU TAXI RANK PICK-UP PASSENGERS FROM ALL MAIN SUCH AS D1112 AND OTHER UNMARKED ROADS, THEN DRIVE ALONG ROAD NUMBER P77 BECOMING P77/0 WHICH BECOMES P197/3 TURN RIGHT INTO ROAD NUMBER P78 THEN LEFT INTO N2 FREEWAY TOWARDS NORTH AND DRIVE ALONG AS STATED IN ROUTE1 ABOVE.</p> <p>ALTERNATIVELY:</p> <p>ALONG P197/3 TURN RIGHT INTO P188 THEN LEFT INTO N2 FREEWAY NORTH AND PROCEED AS STATED IN ROUTE 1 ABOVE.</p> <p>REVERSE ROUTE:</p> <p>FROM NUMBER 68A IN DURBAN DRIVE BACKWARDS AS STATED ABOVE ROUTE 1 THEN ALONG N2 FREEWAY EITHER TURN RIGHT INTO ROAD NUMBER P188 OR TAKE AN OFF RAMP AT UMKOMAAS AND JOIN ROAD NUMBER P78 TOWARDS THE LEFT THEN DRIVE BACK TO THE STARTING POINT USING THE SAME FORWARD ROUTE.</p>
12.16	<p>2206SW2209WC00055311 - UMKOMAAS TO UMGABABA.</p> <p>FROM THE TAXI RANK IN UMKOMAAS DRIVE ALONG PATTERSON STREET BECOMING HARVEY STREET THEN TURN LEFT INTO MOODIE STREET AND RIGHT INTO R102 FROM SCOTTBURGH, CONTINUED ALONG PASSING IIFRACOMBE THEN ARRIVE AT UMGABABA.</p> <p>REVERSE ROUTE:</p> <p>FROM A TAXI RANK IN UMGABABA JOIN R102 THEN DRIVE ALONG BACK TO THE STARTING POINT.</p>



transport

Department:
Transport
Province of KwaZulu-Natal

GAZETTE

LGKZNG23-2023-SEP

REGION: ALL

1) Application Number: APP0161719	2) Gazette Number: LGKZNG23-2023-SEP
3) Applicant: CT KHOWA ID NO. 8210235523088 Association: NOT AVAILABLE	4) Applicant Address: PO BOX 40928 PORT SHEPSTONE 4240
5) Existing Licence Holder: NOT APPLICABLE ID NO. NOT APPLICABLE	6) Existing Licence Holder Address: NOT APPLICABLE
7) Type of application: NEW OPERATING LICENCE	8) Operating Licence Number: NOTAVAILABLE
9) Vehicle Type: METERED TAXI	10) 1 X 0-8 (SEATED) + 0 (STANDING)
11) Region: UGU-OGWINI	
12.1	KZPRERC2841473 - FROM PORT SHEPSTONE CBD TO POINTS WITHIN THE RADIUS OF 50KM AND RETURN.



transport

Department:
Transport
Province of KwaZulu-Natal

GAZETTE

LGKZNG23-2023-SEP

REGION: ALL

1) Application Number: APP0161722	2) Gazette Number: LGKZNG23-2023-SEP
3) Applicant: SD SHOZI ID NO. 7511185669081 Association: NOT AVAILABLE	4) Applicant Address: PRIVATE BAG X710 PORT SHEPSTONE 4240
5) Existing Licence Holder: NOT APPLICABLE ID NO. NOT APPLICABLE	6) Existing Licence Holder Address: NOT APPLICABLE
7) Type of application: NEW OPERATING LICENCE	8) Operating Licence Number: NOTAVAILABLE
9) Vehicle Type: METERED TAXI	10) 1 X 0-8 (SEATED) + 0 (STANDING)
11) Region: UGU-OGWINI	
12.1	KZPRERC2841473 - FROM PORT SHEPSTONE CBD TO POINTS WITHIN THE RADIUS OF 50KM AND RETURN.



transport

Department:
Transport
Province of KwaZulu-Natal

GAZETTE

LGKZNG23-2023-SEP

REGION: ALL

1) Application Number: APP0161723	2) Gazette Number: LGKZNG23-2023-SEP
3) Applicant: <input type="checkbox"/> PHEHLAMANZI HOLDINGS (PTY) LTD ID NO. 2016/317553/07 Association: NOT AVAILABLE	4) Applicant Address: PO BOX 609 MUNSTER 4278
5) Existing Licence Holder: NOT APPLICABLE ID NO. NOT APPLICABLE	6) Existing Licence Holder Address: NOT APPLICABLE
7) Type of application: NEW OPERATING LICENCE	8) Operating Licence Number: NOTAVAILABLE
9) Vehicle Type: METERED TAXI	10) 1 X 0-8 (SEATED) + 0 (STANDING)
11) Region: UGU-OGWINI	
12.1	KZPRERC2841473 - FROM PORT SHEPSTONE CBD TO POINTS WITHIN THE RADIUS OF 50KM AND RETURN.



transport

Department:
Transport
Province of KwaZulu-Natal

GAZETTE

LGKZNG23-2023-SEP

REGION: ALL

1) Application Number: APP0161725	2) Gazette Number: LGKZNG23-2023-SEP
3) Applicant: MR BUTHELEZI ID NO. 5402095596089 Association: NOT AVAILABLE	4) Applicant Address: 19 PEACE HAVEN LAWENSKI DRIVE MARGATE 4275
5) Existing Licence Holder: NOT APPLICABLE ID NO. NOT APPLICABLE	6) Existing Licence Holder Address: NOT APPLICABLE
7) Type of application: NEW OPERATING LICENCE	8) Operating Licence Number: NOTAVAILABLE
9) Vehicle Type: METERED TAXI	10) 1 X 0-8 (SEATED) + 0 (STANDING)
11) Region: UGU-OGWINI	
12.1	KZPRERC2841473 - FROM PORT SHEPSTONE CBD TO POINTS WITHIN THE RADIUS OF 50KM AND RETURN.



transport

Department:
Transport
Province of KwaZulu-Natal

GAZETTE

LGKZNG23-2023-SEP

REGION: ALL

1) Application Number: APP0161728	2) Gazette Number: LGKZNG23-2023-SEP
3) Applicant: <input type="checkbox"/> NTUSENHLE TRADING (PTY)LTD ID NO. 2021/580237/07 Association: SINATHING TAXI ASSOCIATION	4) Applicant Address: 2011 IMPISI ROAD IMBALI UNIT 2 PIETERMARITZBURG 3201
5) Existing Licence Holder: NOT APPLICABLE ID NO. NOT APPLICABLE	6) Existing Licence Holder Address: NOT APPLICABLE
7) Type of application: NEW OPERATING LICENCE	8) Operating Licence Number: LGKZN0403000362
9) Vehicle Type: MINIBUS	10) 1 X 15 (SEATED) + 0 (STANDING)
11) Region: UMGUNGUNDLOVU	
12.1	22068T22068T00053673 - SINATHING TO RETIEF STREET TERMINAL INBOUND FROM: SINATHING TERMINUS? MPUNGOSE (KPE0018) VIA MPUNGOSE, SINATHING, DAMBUZA, SITEBHSINI, MR7, EDENDALE, LONGMARKET TO RETIEF STREET TERMINAL (KPC0022) OUTBOUND FROM: RETIEF STREET TERMINAL (KPC0022) VIA RETIEF, PIETERMARITZ, WEST STREET BUS/ TAXI STATION, WEST, LOOP, EDENDALE, MR7, SITEBHSINI, DAMBUZA, SINATHING, MPUNGOSE TO SINATHING TERMINUS- MPUNGOSE (KPE0018).
12.2	22068T22068T00053675 - SINATHING TO SLATTER STREET TAXI TERMINAL INBOUND FROM: SINATHING TERMINUS- MPUNGOSE (KPE0018) VIA MPUNGOSE, SINATHING, DAMBUZA, SITEBHSINI, MR7, EDENDALE, LONGMARKET, RETIEF, PIETERMARITZ TO SLATTER STREET TAXI TERMINAL (KPC0023). OUTBOUND FROM: SLATTER STREET TAXI TERMINAL (KPC0023) VIA PIETERMARITZ, WEST STREET BUS/ TAXI STATION, WEST LOOP, EDENDALE, MR7, SITEBHSINI, DAMBUZA, SINATHING, MPUNGOSE TO SINATHING TERMINUS (KPE0018).
12.3	22068T22068T00053671 - FROM CATO CREST TAXI RANK TO POINT WITHIN THE PROVINCE OF KZN ONLY. NO PICKING UP OR SETTING DOWN OF PASSENGERS EN ROUTE.



transport

Department:
Transport
Province of KwaZulu-Natal

GAZETTE

LGKZNG23-2023-SEP

REGION: ALL

1) Application Number: APP0161713	2) Gazette Number: LGKZNG23-2023-SEP
3) Applicant: MJ SHEZI ID NO. 0101245630088 Association: NOT AVAILABLE	4) Applicant Address: 6 LEO STREET LIMIT HILL LADYSMITH 3370
5) Existing Licence Holder: NOT APPLICABLE ID NO. NOT APPLICABLE	6) Existing Licence Holder Address: NOT APPLICABLE
7) Type of application: NEW OPERATING LICENCE	8) Operating Licence Number: NOTAVAILABLE
9) Vehicle Type: MINIBUS	10) 1 X 15 (SEATED) + 0 (STANDING)
11) Region: UTHUKELA	
12.1	<p>KZPRERC2933789 - SCHOLARS AND THEIR PERSONAL EFFECTS: 2837 EMPANGELE STREET, STEADVILLE TO ALOE PARK PRIMARY SCHOOL FROM 2837 EMPANGELE STREET, STEADVILLE TURN RIGHT GO FOR 0.1 KM TO NEW STAND TURN RIGHT FOR 0.2 KM NEW STAND HOUSE NO.3228 PICK UP 1 CHILD GO STRAIGHT TO NEW STANDS AREA J HOUSE NO.12850 FOR THE 2ND PICK UP 2 CHILDREN GO STRAIGHT 500M TO AREA J NEW STAND STREET HOUSE NO.13086 PICK UP 5 CHILDREN TO STRAIGHT TO HOUSE NO.13701 TO PICK UP 3 CHILDREN AFTER 100 METERS JOIN HELPMKAAR ROAD GO STRAIGHT TO PASS BLOUKRANS ROAD GO FOR 0.2 KM TURN RIGHT TO THE 3RD AVENUE STREET GO STRAIGHT TO DROP 9 CHILDREN AT LIMIT HILL SCHOOL GO BACK TO THE 3RD AVENUE STREET THEN TAKE RIGHT AND LEFT JOIN N11 FOR 3.4 KM STRAIGHT TO NEWCASTLE ROAD GO STRAIGHT THEN TURN LEFT TO ALEXANDRA STREET AND GO TO FORBER STREET DO TO JOIN KANDAHAR AVENUE GO FOR 2.9 KM TURN LEFT TO AGRA CRESCENT FOR 0.3 KM DROP POINT AT ALOE PARK PRIMARY SCHOOL 5 CHILDREN RETURN TRIP THE SAME ROUTE IN REVERSE.</p>



transport

Department:
Transport
Province of KwaZulu-Natal

GAZETTE

LGKZNG23-2023-SEP

REGION: ALL

1)	Application Number: APP0161747	2)	Gazette Number: LGKZNG23-2023-SEP
3)	Applicant: O MADLEBETSHA ID NO. 9209041050087 Association: KOKSTAD TAXI OWNERS ASSOCIATION	4)	Applicant Address: P.O BOX 676 KOKSTAD 4700
5)	Existing Licence Holder: K MADLEBETSHA ID NO. 5210105187082	6)	Existing Licence Holder Address: P.O.BOX 676 KOKSTAD 4700
7)	Type of application: NORMAL TRANSFER	8)	Operating Licence Number: LGKZN0503000073
9)	Vehicle Type: MINIBUS	10)	1 X 15 (SEATED) + 0 (STANDING)
11)	Region: HARRY GWALA		
12.1	22024E31001F10052940 - 3.KOKSTAD TO BIZANA FROM DOWER STREET (KOKSTAD TAXI RANK) JOIN MAIN STREET, TURN TO GROOM STREET, JOIN HOPE STREET, REJOIN R56 TO N2 DROP AND PASS R61 PAKADE STATION TURN MAGUSHENI R61 TO BIZANA TAXI RANK IN MAIN STREET AND ON RETURN SAME ROUTE TO KOKSTAD.		
12.2	22024E22019010052934 - 1.KOKSTAD TO UMTATA FROM DOWER STREET (KOKSTAD TAXI RANK), JOIN MAIN STREET, TURN TO GROOM STREET JOIN HOPE STREET, REJOIN R56 TO N2 DROP AND PASS PAKADE STATION TURN OFF TO NTSIZWA ROAD IN MOUNT AYLIF TAXI RANK, JOIN R56 TO MOUNT FRERE TAXI RANK AT MAIN ROAD, N2 TO QUMBU, N2 TO TSOLO N2 UMTATA THROUGH MADERIA STREET TO YOLK STREET TO MAIN RANK IN UMTATA AND RETURN ALONG THE SAME ROUTE TO KOKSTAD.		
12.3	22024E22024E00052943 - KOKSTAD TO TABANKULU FROM KOKSTAD TAXI RANK DOWER STREET JOIN MAIN STREET, TURN TO GROOM STREET JOIN HOPE STREET R56 REJOIN R56 TO N2 DROP AND PASS PAKADE STATION TURN OFF TO NTSIZWA STREET DROP AT TAXI RANK JOIN R56 TURN OFF PUTHI TO TABANKULU TAXI RANK AT MAIN STREET AND ON RETURN SAME ROUTE TO KOKSTAD IN REVERSE.		
12.4	22024E2100H310052944 - KOKSTAD TO PIETERMARITZBURG. FROM DOWER STREET (KOKSTAD TAXI RANK) JOIN MAIN STREET, GROOM STREET JOIN HOPE STREET REJOIN R56 DROP AND PASS UMZIMKULU, IXOPO, RICHMOND, THORNVILLE, JOIN ALEXANDRA STREET / ROAD TO FRENCH ROAD TO EDENDALE ROAD/R103/M70 TO STATION ROAD TAXI RANK IN PIETERMARITZBURG AND ON RETURN SAME ROUTE TO KOKSTAD IN REVERSE.		
12.5	22024E2100H310052945 - KOKSTAD TO PIETERMARITZBURG. FROM DOWER STREET (KOKSTAD TAXI RANK) ALONG MAIN STREET JOIN R394 DROP AND PASS R617 FRANKLIN TO SWARTBERG JOIN R617 DROP AND PASS UNDERBERG R617 BULWER AND BOSTON JOIN M70/ EDENDALE ROAD TO STATION ROAD TO TAXI RANK IN PIETERMARITZBURG AND ON RETURN SAME ROUTE TO KOKSTAD		
12.6	22024E22024E00052947 - 9.KOKSTAD TO MOUNT AYLIF FROM DOWER STREET (KOKSTAD TAXI RANK) ALONG MAIN STREET, JOIN GROOM STREET, AND JOIN HOPE STREET, JOIN R56, INTO N2 (DROP OF PASSENGERS), PASS PAKADE STATION INTO NTSIZWA ROAD, INTO MOUNT AYLIF TAXI RANK AND RETURN SAME ROUTE TO KOKSTAD.		
12.7	22024E11008Z10052951 - KOKSTAD TO JOHANNESBURG FROM DOWER STREET (KOKSTAD TAXI RANK) JOIN MAIN STREET, GROOM STREET, HOPE STREET, R56 TO UMZIMKULU, IXOPO, RICHMOND JOIN R617 JOIN ALEXANDRA ROAD TO COMMERCIAL ROAD IN PIETERMARITZBURG, JOIN N3 DROP AND PASS HOWICK, MOOI RIVER, HARRISMITH, WARDEN, VILLERS, HIEDELBERG, BOKSBURG, SPRUIT AND ALBERTON STREET JOIN M2 TO RISSIK STREET TO BREE STREET TO WANDERERS STREET TO PARK STATION TAXI RANK. ON RETURN JOIN WOLMARANS STREET TO M2 HIGHWAY AND JOIN N3 AND USE THE SAME ROUTE TO KOKSTAD IN REVERSE.		
12.8	22024E11008Z10052953 - KOKSTAD TO JOHANNESBURG FROM DOWER STREET (KOKSTAD TAXI RANK) INTO MAIN STREET JOIN R394 TO FRANKLIN, TO SWARTBERG, DROP AND PASS UNDERBURG, BULWER, BOSTON, MPPOHOMENI, JOIN N3 AT HOWICK THEN DROP AND PASS MOOIRIVER, ESTCOURT, JOIN N11 TO LADYSMITH THROUGH MAIN STREET REJOIN THE N11 THEN DROP AND PASS LADYSMITH, DANHAUSER, NEWCASTLE, VOLKRUST, JOIN R23 TO STANDERTON ALONG R23/ R546/R547/R50 AND ALONG R546 DROP AND PASS EMBALENHLE SECUNDA TO LEANDRA, JOIN N17 DROP AND PASS DEVON, SPRINGS, BRAKPAN, GERMISTON TO M2 TO RISSIK STREET TO BREE STREET TO WANDERERS STREET TO PARK STATION TAXI RANK IN JOHANNESBURG AND ON RETURN JOIN WOLMARANS STREET TO M2 HIGHWAY TO N3 AND VIA THE SAME ROUTE TO KOKSTAD IN REVERSE.		
12.9	22024E3203J10127314 - KOKSTAD TO FLAGSTAFF FROM DOWER STREET, MAIN STREET, TO GROOM STREET JOIN HOPE STREET, REJOIN R56 TO N2, DROP OFF PASSENGERS AND PASS R61 PAKADE STATION JOIN R61, PASS MAGUSHENI TO FLAGSTAFF TAXI RANK AND BACK SAME ROUTE TO KOKSTAD.		
12.10	22024E22026D10127323 - 26. KOKSTAD TO HARDING FROM DOWER STREET, MAIN STREET, TURN TO GROOM STREET, JOIN HOPE STREET, REJOIN R56 PASS STAFFORD'S POST, JOIN N2 TO HARDING RANK IN MAIN STREET AND ON RETURN SAME ROUTE TO KOKSTAD.		
12.11	22024E22067A10127324 - KOKSTAD TO PORT SHEPSTONE FROM DOWER STREET, MAIN STREET, TURN TO GROOM STREET, JOIN HOPE STREET, REJOIN R56, PASS STAFFORD'S POST, JOIN N2, DROP OFF PASSENGERS AND PASS HARDING, PASS IZINGOLWENI TO MARBURG TO POST SHEPSTONE AND BACK SAME ROUTE TO KOKSTAD.		
12.12	22024E22019010052935 - KOKSTAD TO MATATIELE FROM DOWER STREET (KOKSTAD TAXI RANK) JOIN MAIN STREET, JOIN BARKER STREET, JOIN HOPE STREET TURN TO R56 DROP AND PASS CEDARVILLE R56 TO MAIN STREET TAXI RANK IN MATATIELE AND ON RETURN ALONG THE SAME ROUTE TO KOKSTAD IN REVERSE.		
12.13	21009Z21004R10052948 - KOKSTAD TO DURBAN FROM DOWER STREET (KOKSTAD TAXI RANK) ALONG MAIN STREET, JOIN GROOM STREET, AND JOIN HOPE STREET, JOIN R56 DROP AND PASS UMZIMKULU, IXOPO, RICHMOND AND THORNVILLE JOIN UMLAAS ROAD TO N3 TO GREY/ BROAD STREET TO SMITH STREET TO M4 TO BROOK STREET INTO BERE TAXI RANK IN DURBAN. ON RETURN FROM BERE TAXI RANK TO THEATRE LANE, JOIN WEST STREET INTO RUSSEL STREET INTO N3 AND USE THE FORWARD ROUTE TO KOKSTAD IN REVERSE.		
12.14	22024E1205GJ10052950 - KOKSTAD TO JOHANNESBURG FROM DOWER STREET (KOKSTAD TAXI RANK) INTO MAIN STREET, JOIN R394 VIA FRANKLIN, SWARTBERG AND JOIN R617 TO UNDERBERG, BULWER, BOSTON, MPPOHOMENI, JOIN N3 AT HOWICK DROP AND PASS MOOI RIVER, HARRISMITH, WARDEN, VILLERS, HEILDBERG, BOKSBURG, SPRUIT, ALBERTON, JOIN M2 TO RISSIK STREET, INTO DE VILLERS STREET TO JOHANNESBURG TAXI RANK AT PARK STATION IN GAUTENG, AND ON RETURN JOIN WOLMARANS STREET TO M2 HIGHWAY TO N3 AND USE SAME ROUTE TO KOKSTAD IN REVERSE.		

**transport**

Department:
Transport
Province of KwaZulu-Natal

GAZETTE**LGKZNG23-2023-SEP****REGION: ALL**

12.15	22024E22024E00127322 - KOKSTAD TO MT FRERE FROM DOWER STREET, MAIN STREET, TURN TO GROOM STREET, JOIN HOPE STREET. REJOIN R56 TO N2, DROP PASSENGERS AND PASS PAKADE STATION N2 TO MT AYLIF, JOIN R56 TO MT FRERE TAXI RANK AND BACK SAME ROUTE TO KOKSTAD.
-------	---



transport

Department:
Transport
Province of KwaZulu-Natal

GAZETTE

LGKZNG23-2023-SEP

REGION: ALL

1) Application Number: APP0161748	2) Gazette Number: LGKZNG23-2023-SEP
3) Applicant: O MADLEBETSHA ID NO. 9209041050087 Association: KOKSTAD TAXI OWNERS ASSOCIATION	4) Applicant Address: P.O BOX 676 KOKSTAD 4700
5) Existing Licence Holder: K MADLEBETSHA ID NO. 5210105187082	6) Existing Licence Holder Address: P.O.BOX 676 KOKSTAD 4700
7) Type of application: NORMAL TRANSFER	8) Operating Licence Number: LGKZN0503000934
9) Vehicle Type: MINIBUS	10) 1 X 15 (SEATED) + 0 (STANDING)
11) Region: HARRY GWALA	
12.1	22024E22024E00052957 - KOKSTAD TO GOGELA FROM KOKSTAD TAXI RANK DOWER STREET JOIN MAIN STREET JOIN R56 PASS THE MAXIMUM PRISION TO GOGELA TAXI RANK AND ON RETURN SAME ROUTE TO KOKSTAD. FROM KOKSTAD TAXI RANK DOWER STREET JOIN MAIN STREET TO HOPE STREET TO R56 TO PAKKIES TAXI RANK AND ON RETURN SAME ROUTE TO KOKSTAD.KOKSTAD - NTSIKENI. FROM KOKSTAD TAXI RANK DOWER STREET JOIN HOPE STREET TO R56 TO NTSIKENI TAXI RANK AND RETURN ALONG THE SAME ROUTE TO KOKSTAD.
12.2	22024E22024E00127316 - KOKSTAD TO MOUNT FLETCHER FROM DOWER STREET, MAIN STREET, JOIN BARKER STREET, JOIN HOPE STREET, TURN TO R56, DROP OFF PASSWNGERS AND PASS CERDAVILLE R56 TO MAIN STREET, DROP OFF PASSENGERS AND PASS STATION ROAD IN MATATIELE, JOIN MAIN STREET TO R56 TO MAIN STREET IN MOUNT FLETCHER AND BACK SAME ROUTE TO KOKSTAD.
12.3	22024E22024E00127317 - KOKSTAD TO CEDARVILLE FROM DOWER STREET, JOIN MAIN STREET, JOIN BARKER STREET, JOIN HOPE STREET, TURN TO R56 TO CEDARVILLE R56 TO MAIN STREET TAXI AND BACK SAME ROUTE TO KOKSTAD.
12.4	22024E22024E00127427 - KOKSTAD TO SWARTBERG FROM DOWER STREET, MAIN STREET, JOIN R394, DROP OFF PASSENGERS AND PASS R617, DROP OFF PASSENGERS AND PASS FRANKLIN TO SWARTBERG TAXI RANK AND BACK SAME ROUTE TO KOKSTAD.
12.5	22024E22024E00127428 - KOKSTAD TO TIGER HOEK FROM DOWER STREET, MAIN STREET JOIN GROOM STREET, JOIN HOPE STREET TO R56 TURN LEFT TO SINGISI ROAD, DROP OFF PASSENGERS AND PASS NGWINJINI TO TIGERHOEK TAXI RANK AND BACK SAME ROUTE TO KOKSTAD.
12.6	22024E22024E00127431 - KOKSTAD TO NGWINJINI FROM DOWER STREET, MAIN STREET, REJOIN HOPE STREET TO R56, TURN LEFT TO SINGISI ROAD TO NGWINJINI TAXI RANK AND BACK SAME ROUTE TO KOKSTAD.
12.7	22024E31001F10052940 - 3.KOKSTAD TO BIZANA FROM KOKSTAD TAXI RANK (KOKSTAD TAXI RANK) JOIN MAIN STREET, TURN TO GROOM STREET, JOIN HOPE STREET, REJOIN R56 TO N2 DROP AND PASS R61 PAKADE STATION TURN MAGUSHENI R61 TO BIZANA TAXI RANK IN MAIN STREET AND ON RETURN SAME ROUTE TO KOKSTAD.
12.8	22024E21009Z00052941 - KOKSTAD TO LUSIKISIKI FROM KOKSTAD TAXI RANK IN DOWER STREET JOIN MAIN STREET, JOIN HOPE STREET REJOIN R56 TO N2 DROP AND PASS PAKADE R61 TO FLAGSTAFF TAXI RANK IN MAIN STREET PASS R61 TO LUSIKISIKI TAXI RANK R61 TO PORT ST JOHNS AND ON RETURN SAME ROUTE TO KOKSTAD IN REVERSE.
12.9	22024E22019O10052934 - 1.KOKSTAD TO UMTATA FROM DOWER STREET (KOKSTAD TAXI RANK), JOIN MAIN STREET, TURN TO GROOM STREET JOIN HOPE STREET, REJOIN R56 TO N2 DROP AND PASS PAKADE STATION N2 TURN OFF TO NTSIZWE ROAD IN MOUNT AYLIFF TAXI RANK, JOIN R56 TO MOUNT FRERE TAXI RANK AT MAIN ROAD, N2 TO QUMBU, N2 TO TSOLO N2 UMTATA THROUGH MADERIA STREET TO YOLK STREET TO MAIN RANK IN UMTATA AND RETURN ALONG THE SAME ROUTE TO KOKSTAD.
12.10	22024E22024E00052943 - KOKSTAD TO TABANKULU FROM KOKSTAD TAXI RANK DOWER STREET JOIN MAIN STREET, TURN TO GROOM STREET JOIN HOPE STREET R56 REJOIN R56 TO N2 DROP AND PASS PAKADE STATION TURN OFF TO NTSIZWA STREET DROP AT TAXI RANK JOIN R56 TURN OFF PUTHI TO TABANKULU TAXI RANK AT MAIN STREET AND ON RETURN SAME ROUTE TO KOKSTAD IN REVERSE.
12.11	22024E22024E00052947 - 9.KOKSTAD TO MOUNT AYLIFF FROM DOWER STREET (KOKSTAD TAXI RANK) ALONG MAIN STREET, JOIN GROOM STREET, AND JOIN HOPE STREET, JOIN R56, INTO N2 (DROP OF PASSENGERS), PASS PAKADE STATION INTO NTSIZWA ROAD, INTO MOUNT AYLIFF TAXI RANK AND RETURN SAME ROUTE TO KOKSTAD.
12.12	22024E22024E00052949 - 11.FROM KOKSTAD TO OTHER PROVINCES: FREESTATE, GAUTENG, CAPE, ETC. FROM DOWER STREET (KOKSTAD TAXI RANK) REJOIN MAIN STREET, JOIN HOPE STREET, REJOIN R56 TO UMZIMKULU DROP AND PASS IXOPO, RICHMOND, THORNVILLE JOIN ALEXANDRA ROAD TO COMMERCIAL ROAD IN PIETERMARITZBURG, JOIN N3 DROP AND PASS HOWICK, HARRISMITH, WARDEN TO R103 TO R546 VREDE, PERDEKOP TO STANDERTON THROUGH R50/R546/R547/R25 AND ALONG R547 TO EMBALENHLE TAXI RANK IN MPUMALANGA AND ON RETURN BY THE SAME ROUTE TO KOKSTAD.
12.13	22024E7204W610052954 - KOKSTAD TO WELKOM FROM DOWER STREET (KOKSTAD TAXI RANK) INTO MAIN STREET JOIN R394 DROP AND PASS FRANKLIN TO SWARTBURG, JOIN R617 VIA UNDERBURG, BULWER, BISTON, MPOPHOMENI JOIN N3 AT HOWICK DROP AND MOOI RIVER, ESTCOURT TO HARRISMITH JOIN N5 DROP AND PASS BETHLEHEM,SENEKAL TO R70 DROP AND PASS VENTERSBURG HENNEEMAN TO THABONG MOTHUSI TAXI RANK IN WELKOM IN THE FREE STATE PROVINCE AND ON RETURN USE THE SAME ROUTE TO KOKSTAD IN REVERSE.
12.14	22024E22024E00052955 - KOKSTAD TO GCADINJA FROM DOWER STREET TAXI RANK INTO MURRAY STREET, INTO MAKAE ROAD, INTO STEMERE STREET, INTO MATHE STREET, INTO MASINYANE ROAD, INTO MOYANA ROAD, INTO JULY ROAD, INTO SIWELA LANE, INTO NKOYNA ROAD, INTO GCADINJA ROAD AND RETURN.
12.15	22024E22024E00052956 - KOKSTAD TO FRANKLIN FROM (KOKSTAD TAXI RANK) DOWER STREET ALONG MAIN STREET, HOPE STREET, JOIN R56 TO PAKADE STATION, JOIN R61 TO FORT DONALD AND RETURN ALONG THE SAME ROUTE TO KOKSTAD. FROM KOKSTAD TAXI RANK DOWER STREET, JOIN MAIN STREET, JOIN R394 TO FRANKLIN R617 AND BACK ON THE SAME ROUTE TO KOKSTAD.
12.16	22024E22024E00052958 - KOKSTAD TO PAKKIES FROM KOKSTAD TAXI RANK DOWER STREET JOIN MAIN STREET TO HOPE STREET TO R56 TO PAKKIES TAXI RANK AND ON RETURN SAME ROUTE TO KOKSTAD.



transport

Department:
Transport
Province of KwaZulu-Natal

GAZETTE

LGKZNG23-2023-SEP

REGION: ALL

12.17	22024E22024E00052960 - KOKSTAD TO NTSIKENI. FROM KOKSTAD TAXI RANK DOWER STREET JOIN HOPE STREET TO R56 TO NTSIKENI TAXI RANK RETURN ALONG THE SAME ROUTE TO KOKSTAD.
12.18	22024E3203JI10127314 - KOKSTAD TO FLAGSTAFF FROM DOWER STREET, MAIN STREET, TO GROOM STREET JOIN HOPE STREET, REJOIN R56 TO N2, DROP OFF PASSENGERS AND PASS R61 PAKADE STATION JOIN R61, PASS MAGUSHENI TO FLAGSTAFF TAXI RANK AND BACK SAME ROUTE TO KOKSTAD.
12.19	22024E22026D10127323 - 26. KOKSTAD TO HARDING FROM DOWER STREET, MAIN STREET, TURN TO GROOM STREET, JOIN HOPE STREET, REJOIN R56 PASS STAFFORD'S POST, JOIN N2 TO HARDING RANK IN MAIN STREET AND ON RETURN SAME ROUTE TO KOKSTAD.
12.20	22024E22067A10127324 - KOKSTAD TO PORT SHEPSTONE FROM DOWER STREET, MAIN STREET, TURN TO GROOM STREET, JOIN HOPE STREET, REJOIN R56, PASS STAFFORD'S POST, JOIN N2, DROP OFF PASSENGERS AND PASS HARDING, PASS IZINGOLWENI TO MARBURG TO POST SHEPSTONE AND BACK SAME ROUTE TO KOKSTAD.
12.21	22024E22019O10052935 - KOKSTAD TO MATATIELE FROM DOWER STREET (KOKSTAD TAXI RANK) JOIN MAIN STREET, JOIN BARKER STREET, JOIN HOPE STREET TURN TO R56 DROP AND PASS CEDARVILLE R56 TO MAIN STREET TAXI RANK IN MATATIELE AND ON RETURN ALONG THE SAME ROUTE TO KOKSTAD IN REVERSE.
12.22	22024E22024E00127322 - KOKSTAD TO MT FRERE FROM DOWER STREET, MAIN STREET, TURN TO GROOM STREET, JOIN HOPE STREET REJOIN R56 TO N2, DROP PASSENGERS AND PASS PAKADE STATION N2 TO MT AYLIF, JOIN R56 TO MT FRERE TAXI RANK AND BACK SAME ROUTE TO KOKSTAD.
12.23	2206WA2206WA00053271 - THEM BENI TO ISITHEBE FROM THEM BENI TAXI RANK PICK UP PASSENGERS AND PROCEED TO GRAVEL ROAD PICKING UP AND DROPPING PASSENGERS AT NGUBANDE, NSIMBINI, TSHENI, SINETHEMBA, MAPHATHA STORE, EZIHLABATHINI, MBOKAZI AND EPOSINI, TURN LEFT INTO NEMBE ROAD AND KWA-MANQELE AND FOLLOW THE SAME AS ON ROUTE NO.3, DROP-OFF PASSENGERS AT ISITHEBE DIRECT AND RETURN, ALTERNATIVELY, PICK UP PASSENGERS AT NSIMBINI, NGUBANDE, CORNER HOUSE, THEM BENI, MAGWAZA AND TURN RIGHT TO NDULINDE GRAVEL ROAD AND RIGHT ON MAIN ROAD P459 DROP-OFF AND PICK-UP PASSENGERS AT ISITHEBE DIRECT AND RETURN
12.24	22024E22024E00052962 - KOKSTAD TO UMZIMKULU FROM DOWER STREET (KOKSTAD TAXI RANK) MAIN STREET, GROOM STREET HOPE STREET JOIN R56 TO UMZIMKULU TAXI RANK AND BACK SAME ROUTE TO KOKSTAD.



transport

Department:
Transport
Province of KwaZulu-Natal

GAZETTE

LGKZNG23-2023-SEP

REGION: ALL

1) Application Number: APP0161749	2) Gazette Number: LGKZNG23-2023-SEP
3) Applicant: CG CHONCO ID NO. 6511055439087 Association: DAMBUZA TAXI ASSOCIATION	4) Applicant Address: 20 FAIRVIEW CRESCENT HILTON 3245
5) Existing Licence Holder: EPM MCHUNU-DLAMINI ID NO. 7707140520084	6) Existing Licence Holder Address: 905 FJ SITHOLE ROAD UNIT 1 IMBALI PIETERMARTIZBURG 3201
7) Type of application: NORMAL TRANSFER	8) Operating Licence Number: LGKZN0403000843
9) Vehicle Type: MINIBUS	10) 1 X 15 (SEATED) + 0 (STANDING)
11) Region: UMGUNGUNDLOVU	
12.1	<p>22069C22068T00055648 - DAMBUZA TO PROFESSOR NYEMBEZI (SYMONS CENTRE) TAXI TERMINAL</p> <p>DAMBUZA INBOUND: FROM DAMBUZA – JOBE BUTCHERY (KPE0016) TO PROFESSOR NYEMBEZI (SYMONS CENTRE) TAXI TERMINAL (KPC0093). ROUTE: DAMBUZA, MACHIBINI, MR7, MOSES MABHIDA (EDENDALE), LANGALIBALELE (LONGMARKET), BOSHOF.</p> <p>OUTBOUND: FROM PROFESSOR NYEMBEZI (SYMONS CENTRE) TAXI TERMINAL (KPC0093) TO DAMBUZA – JOBE BUTCHERY (KPE0016). ROUTE: PIETERMARTIZBURG, PINE, MOSES MABHIDA (EDENDALE), MR7, MACHIBISA, DAMBUZA.</p> <p>ALTERNATE ROUTINGS.</p> <p>INBOUND: DAMBUZA, MACHIBINI, MR7, MOSES MABHIDA (EDENDALE), LANGALIBALELE (LONGMARKET), RETIEF, CHURCH. B. DAMBUZA, MACHIBISA, MR7, MOSES MABHIDA (EDENDALE), LANGALIBALELE (LONGMARKET). C. PIETERMARTIZ, GARFIELD, CHURCH DAMBUZA, MACHIBISA, MR7, MOSES MABHIDA, (EDENDALE), LANGALIBALELE (LONGMARKET), PIETERMARTIZ, SYMONS, CHURCH, BOSHOF.</p> <p>OUTBOUND: PIETERMARTIZ, WEST STREET BUS/TAXI STATION, WEST JABU NDLOVU (LOOP), MOSES MABHIDA (EDENDALE), MR7, MACHIBISA, DAMBUZA. B. PIETERMARTIZ, WEST STREET BUS/TAXI STATION, WEST, BURGER, MOSESE MABHIDA (EDENDALE), MR7, MACHIBISA, DAMBUZA. C. PIETERMARTIZ, WEST STREET BUS/TAXI STATION, WEST, PRINCE ALFRED, CAMPSDRIFT, MOSES MABHIDA (EDENDALE), MR7, MACHIBISA, DAMBUZA</p> <p>RESTRICTIONS THE OFF-LOADING OF PASSENGERS ALONG MR7 ONLY PERMITTED BETWEEN THE CALUZA ROAD AND MACHIBISA ROAD INTERSECTION (INBOUND ROUTE AND OUTBOUND ROUTE). ON THIS SECTION OF THE ROUTE THE LOADING OF PASSENGERS IS NOT PERMITTED.</p>
12.2	<p>22068T22068T00055653 - DAMBUZA TO PROFESSOR NYEMBEZI (SYMONS CENTRE) TAXI TERMINAL</p> <p>NTABENI INBOUND: FROM DAMBUZA-JOBE BUTCHERY KPE001 TO PROFESSOR NYEMBEZI (SYMONS CENTRE) TAXI TERMINAL (KPC0093). ROUTE: DAMBUZA, UNNAMED ROAD, H1, HH2, MACHIBISA, MR7, MOSES MABHIDA (EDENDALE), LANGALIBALELE (LONGMARKET), BOSHOF.</p> <p>OUTBOUND: FROM PIETERMARTZ, PINE, MOSES MABHIDA (EDENDALE), MR7, MACHIBISA, HH2 H1, UNNAMED ROAD, DAMBUZA.</p> <p>ALTERNATE ROUTING</p> <p>INBOUND: A. DAMBUZA, UNNAMED ROAD, H1, HH2, MACHIBISA, MR7, MOSES MABHIDA (EDENDALE), LANGALIBALELE (LONGMARKET), RETIEF, CHURCH. B. DAMBUZA, UNNAMED ROAD, H1, HH2, MACHIBISA, MR7, MOSES MABHIDA (EDENDALE), LANGALIBALELE (LONGMARKET), RETIEF, PIETERMARTIZ, BOURKE, CHURCH. C. DAMBUZA, UNNAMED ROAD, H1, HH2, MACHIBISA, MR7, MOSES MABHIDA (EDENDALE), LANGALIBALELE (LONGMARKET), RETIEF, CHURCH, PIETERMARTZ, SYMONS, CHURCH, BOSHOF.</p> <p>OUTBOUND: A. PIETERMARTIZ, WEST STREET BUS/TAXI STATION, WEST, JABU NDLOVU (LOOP), MOSES MABHIDA (EDENDALE), MR7, MACHIBISA, HH2, H1, UNNAMED ROAD, DAMBUZA. B. PIETERMARTIZ, WEST STREET BUS/TAXI STATION, WEST, BURGER, MOSES MABHIDA (EDENDALE), MR7, MACHIBISA, HH2, H1, UNNAMED ROAD, DAMBUZA. C. PIETERMARTZ, WET STREET BUS/TAXI STATION, WEST, PRINCE ALFRED, CAMPSDRIFT, MOSES MABHIDA (EDENDALE), MR7, MACHIBISA, HH2, H1, UNNAMED ROAD, DAMBUZA.</p> <p>RESTRICTIONS THE OFF-LOADING OF PASSENGERS ALONG MR7 ONLY PERMITTED BETWEEN THE CALUZA ROAD AND MACHIBISA ROAD INTERSECTIONS (INBOUNDING ROUTE AND OUTBOUND ROUTE). ON THIS SECTION OF THE ROUTE THE LOADING OF PASSENGERS IS NOT PERMITTED.</p>



transport

Department:
Transport
Province of KwaZulu-Natal

GAZETTE

LGKZNG23-2023-SEP

REGION: ALL

12.3	<p>22068T22068T00055654 - DAMBUZA TO PROFESSOR NYEMBEZI (SYMONS CENTRE) TAXI TERMINAL</p> <p>ESITEBISINI FROM: DAMBUZA-JOBE BUTCHERY (KPE0016) TO PROFESSOR NYEMBEZI (SYMONS CENTRE) TAXI TERMINAL (KPC0093).</p> <p>INBOUND ROUTE: DAMBUZA, SITEBHISINI, MR7, MABHIDA (EDENDALE), LANGALIBALELE (LONGMARKET), BOSHOF.</p> <p>OUTBOUND FROM: PROFESSOR NYEMBEZI (SYMONS CENTRE) TAXI TERMINAL (KPC0093) TO (DESTINATION): DAMBUZA-JOBE BUTCHERY (KPE0016). ROUTE: PIETERMARITZ, PINE, MOSES MABHIDA (EDENDALE), MR7, SITEBHISINI, DAMBUZA.</p> <p>ALTERNATE ROUTING</p> <p>INBOUND A. DAMBUZA, SITEBHISINI, MR7, MOSES MABHIDA (EDENDALE), LANGALIBALELE (LONGMARKET), RETIEF CHURCH. B. DAMBUZA, SITEBHISINI, MR7, MOSES MABHIDA (EDENDALE), LANGALIBALELE (LONGMARKET), RETIEF, PIETERMARITZ C. DAMBUZA, SITEBHISINI, MR7, MOSES MABHIDA (EDENDALE), LANGALIBALELE (LONGMARKET), RETIEF PIETERMARITZ, SYMONS, CHURCH, BOSHOF.</p> <p>OUTBOUND A. PIETERMARTZ, WEST STREET BUS/TAXI STATION, WEST, JABU NDLOVU (LOOP), MOSES MABHIDA (EDENDALE), MR7, SITEBHISINI, DAMBUZA. B. PIETERMARITZ, WEST STREET BUS/TAXI STATION, WEST, BURGER, MOSES MABHIDA (EDENDALE), MR7, SITEBHISINI, DAMBUZA. C. PIETERMARITZ, WEST STREET BUS/TAXI STATION, WEST, PRINCE ALFRED, CAMPSDRIFT, MOSES MABHIDA (EDENDALE), MR7, SITEBHISINI, DAMBUZA.</p> <p>RESTRICTIONS THE OFF-LOADING OF PASSENGERS ALONG MR7 ONLY PERMITTED BETWEEN THE CALUZA ROAD AND MACHIBISA ROAD INTERSECTIONS (INBOUND ROUTE AND OUTBOUND ROUTE). ON THIS SECTION OF THE ROUTE THE LOADING OF PASSENGERS IS NOT PERMITTED.</p>
12.4	<p>22069C22068T00055652 - DAMBUZA TO PROFESSOR NYEMBEZI (SYMONS CENTRE) TAXI TERMINAL</p> <p>MACHIBISA INBOUND: FROM DAMBUZA JOE BUTCHERY (KPE0016) TO PROFESSOR NYEMBEZI (SYMONS CENTRE) TAXI TERMINAL (KPC0093). ROUTE: DAMBUZA, MACHIBISA, NANTSHI, UNNMAED ROAD, HH6, HH5, V771, MACHIBISA, HADEBE, LEFT MOUNT PATRIDGE, RIGHT PATA, MACHIBISA, MR7, MOSES MABHIDA (EDENDALE), LANGALIBALELE (LONGMARKET), BOSHOF.</p> <p>OUTBOUND.</p> <p>FROM PROFESSOR NYEMBEZI (SYMONS CENTRE) TAXI TERMINAL (KPC0093) TO DAMBUZA-JOBE BUTCHERY (KPE0016). ROUTE: PIETERMARITZ, PINE, MOSES, MABHIDA, (EDENDALE) MR7, MACHIBISA, NANTSHI, UNNAMED ROAD, HH6, HH5, V771, MACHIBISA, HADEBE, LEFT MOUNT PATRIDGE, RIGHT PATA, MACHIBISA, DAMBUZA.</p> <p>ALTERNATE ROUTINGS</p> <p>INBOUND A. DAMBUZA, MACHIBISA, NANTSHI, UNNMAED ROAD, HH6, HH5, V771, MACHIBISA, HADEBE, LEFT MOUNT PATRIDGE, RIGHT PATA, MACHIBISA, MR7, MOSES MABHIDA (EDENDALE), (LONGMARKET), RIETIEF, CHURCH. B. DAMBUZA, MACHIBISA, NANTSHI, UNNMAED ROAD, HH6, HH5, V771, MACHIBISA, HADEBE, LEFT MOUNT PATRIDGE, RIGHT PATA, MACHIBISA, MR7, MOSES MABHIDA (EDENDALE), LANGALIBALELE (LONGMARKET), RETIEF, PIETERMARITZ, SYMONS, CHURCH, BOSHOF. C. DAMBUZA, MACHIBISA, NATSHI, UNNAMED ROAD PATRIDGE, RIGHT PATA, MACHIBISA, MR7, MOSES MABHIDA (EDENDALE), LANGALIBALELE (LONGMARKET), RETIEF, PIETERMARITZ, STMONS, CHURCH, BOSHOF.</p> <p>OUTBOUND. A. PIETERMARITZ, WEST STREET BUS /TAXI STATION, WEST, JABU NDLOVU (LOOP), MOSES MABHIDA (EDENDALE), MR7, MACHIBISA, NANSTHI, UNNAMED ROAD, HH6, HH5, V771, MACHIBISA, HADEBE, LEFT MOUNT PATRIDGE, RIGHT PATA, MACHIBISA, DAMBUZA. B. PIETERMARITZ, WEST STREET BUS/TAXI STATION, WET, BURGER, MOSES MABHIDA (EDENDALE), MR7, MACHIBISA, NANTSHI, UNNAMED ROAD, HH6, HH5, V771, MACHIBISA, HADEBE, LEFT MOUNT PATRIDGE, RIGHT PATA, MACHIBISA, DAMBUZA. C. PIETERMARITZ, WEST STREET BUS/TAXI STATION, WET, PRINCE ALFRED, CAMPSDRIFT, MOSES MABHIDA (EDENDALE), MR7, MACHIBISA, NANTSHI, UNNAMED ROAD, HH6, HH5, V771, MACHIBISA, HADEBE, LEFT MOUNT PATRIDGE, RIGHT PATA, MACHIBISA, DAMBUZA.</p> <p>RESCRICTIONS THE OFF-LOADING OF PASSENGERS ALONG MR7 ONLY PERMITTED BETWEEN THE CALUZA ROAD AND MACHIBISA ROAD INTERSECTIONS (INBOUND ROUTE AND OUTBOUND ROUTE). ON THIS SECTION OF THE ROUTE THE LOADING OF PASSENGERS IS NOT PERMITTED.</p>



transport

Department:
Transport
Province of KwaZulu-Natal

GAZETTE

LGKZNG23-2023-SEP

REGION: ALL

1)	Application Number: APP0161767	2)	Gazette Number: LGKZNG23-2023-SEP
3)	Applicant: SI MAZIBUKO ID NO. 6509305377081 Association: NQUTHU DISTRICT PIONEERS TAXI ASSOC.	4)	Applicant Address: P O BOX 436 NQUTHU 3135
5)	Existing Licence Holder: NOT APPLICABLE ID NO. NOT APPLICABLE	6)	Existing Licence Holder Address: NOT APPLICABLE
7)	Type of application: NEW OPERATING LICENCE	8)	Operating Licence Number: LGKZN0203000160
9)	Vehicle Type: MINIBUS	10)	1 X 14 (SEATED) + 0 (STANDING)
11)	Region: UMZINYATHI		
12.1	2207GY2207GY00050419 - CONDITIONS/RESTRICTIONS 1. PASSENGERS MAY BE PICKED UP AND / OR SET DOWN ONLY DESIGNATED TAXI RANKS OR TAXI STOPS, WHICH SHALL EXCLUDE BUS STOPS. 2. ON THE INBOUND TRIP TO DURBAN, PIETERMARITZBURG, EMPANGENI, NEWCASTLE, VRYHEID, DUNDEE, LADYSMITH, AND JOHANNESBURG NO PASSENGERS MAY BE PICKED UP ON ROUTE FROM LEAVING THE MAGISTERIAL OF NQUTHU UNTIL REACHING THE DESTINATION RANK. 3. ON THE RETURN TRIP TO NQUTHU, NO PASSENGERS MAY BE SET DOWN UNTIL REACHING THE MAGISTERIAL DISTRICT OF NQUTHU. 4. ENTRY OR RANKING ON PRIVATE PROPERTY IS NOT PERMITTED WITHOUT THE WRITTEN PERMISSION OF THE LANDLORD, A COPY OF WHICH MUST BE SUPPLIED TO THE BOARD BEFORE UPLIFTING THE OPERATING LICENCE 5. WITHOUT HAVING ENTERED INTO AN AGREEMENT WITH THE OTHER OPERATORS ON A COMMON ROUTE, AS CONTEMPLATED BY SECTION 88 (2) (B) OF ACT 22 OF 2000, PICKING UP OR SETTING DOWN OF PASSENGERS ON SUCH ROUTE IS NOT PERMITTED. A COPY OF SUCH AGREEMENT MUST BE SUPPLIED TO THE BOARD. 6. AT RANKS, WHETHER ON-STREET OR OFF-STREET, ONLY THE TAXIS THAT CAN BE ACCOMMODATED IN THE DEMARCATED AREA MAY OCCUPY THE RANK, EXCESS VEHICLES MUST HOLD ELSEWHERE AT DESIGNATED HOLDING ARREARS. 7. RANK PERMITS OR LETTERS OF AUTHORITY MUST BE PRODUCED WHEN UPLIFTING, IN RESPECT OF ALL RANKS IN MUNICIPAL ARREARS, IN PARTICULAR MAJOR TOWNS AND CITIES AND IN PARTICULAR IN RESPECT OF INTER-PROVINCIAL DESTINATIONS. 8. THE VEHICLE MUST BE COVERED BY MOTOR VEHICLE INSURANCE AS WELL AS PERSONAL LIABILITY INSURANCE. 9. THE ALLOCATION OF ANY ROUTE OR PORTION OF THE ROUTE IS SUBJECT TO THE CONDITION THAT HAS BEEN APPROVED AND ALLOCATED IN GOOD FAITH AND SUCH ROUTE WILL BE INVALID SHOULD IT TRANSPIRE THAT THE ROUTE OR PORTION THEREOF WILL, OR HAS CAUSED CONFLICT DUE TO IT HAVING BEEN APPROVED BASED ON INCORRECT OR FALSE INFORMATION SUPPLIED TO THE BOARD, OR AS A RESULT OF AN ERROR. IN SUCH INSTANCE THE OPERATING LICENCE MUST BE RETURNED TO THE BOARD FOR CORRECTION.		
12.2	2207GY2207GY00050412 - GRACE SUB TO NZIMANDE FROM GRACE SUB RANK, INTO AND ALONG P54, INTO R34, RIGHT INTO P251 AND PROCEED TO NZIMANDE MINE AND RETURN.		
12.3	2207GY2207GY00050413 - GRACE SUB TO NZIMANDE FROM GRACE SUB RANK, INTO AND ALONG P54, INTO R34, RIGHT INTO P251 AND PROCEED TO NZIMANDE MINE AND RETURN.		
12.4	2207GY2206KU10047656 - NQUTU TO DURBAN FROM NQUTHU TAXI RANK INTO AND ALONG R68 TO BABANANGO, RIGHT INTO R34, PASSING THROUGH MELMOTH, RIGHT INTO R66 PASSING THROUGH ESHOWE, PROCEED ALONG R66, RIGHT INTO R102 TO NGINGINDLOVU AND PROCEED TO STANGER ALONG R102, PASSING THROUGH STANGER AND TO N2, RIGHT INTO R1020/N2 AND PROCEED DIRECT TO DURBAN INTO R102 INTO UMNGENI ROAD (R102) SETTING DOWN AT DURBAN STATION AND PROCEED ALONG UMNGENI ROAD INTO SOLDIERS WAY, RIGHT INTO LEOPOLD STREET, LEFT INTO MARKET STREET, RIGHT INTO SMITH STREET, RIGHT INTO WARWICK AVENUE, INTO UNIVERSITY AVENUE TAXI RANK AND RETURN ALONG WARWICK AVENUE, RIGHT INTO ALICE STREET, LEFT INTO ALBERT STREET, RIGHT INTO UMNGENI ROAD AND RETURN TO NQUTHU ALONG THE FORWARD ROUTE IN REVERSE.		
12.5	2207GY2202BQ10047668 - NQUTU TO NEWCASTLE FROM NQUTHU TAXI RANK INTO AND ALONG INTO AND ALONG P54 TO BLOOD RIVER, INTO R34(P41), INTO R37, LEFT INTO N11 AND PROCEED TO NEWCASTLE, INTO ALLEN STREET AT THE LAST ROBOT TURN LEFT AND RIGHT TO NEWCASTLE TAXI RANK RETURN TO NQUTHU ALONG THE FORWARD ROUTE IN REVERSE.		
12.6	2207GY2207J510047669 - NQUTHU TO EMONDLO FROM NQUTHU TO EMONDLO TAXI RANK ALONG P54, TURN OFF AT MASONDO CROSSING WHICH BECOMES R9 PICKING UP AND DROPPING OFF EN ROUTE AND RETURN ALONG THE FORWARD ROUTE IN REVERSE.		
12.7	2207GY2207J510047671 - NQUTHU TO VRYHEID FROM NQUTHU INTO AND ALONG P54, TURN OFF AT MASONDO CROSSING WHICH BECOMES R9, PROCEED ALONG MONDLO/GOBINSIMBI WHICH BECOMES R14 AND PROCEED TO JUNCTION OF VRYHEID AND MELMOTH ROADS WHICH BECOMES R43 AND PROCEED TO UTRECHT STREET IN VRYHEID. AT THE FIRST ROBOT, TURN RIGHT AND SHORT LEFT VRYHEID TAXI RANK AND RETURN ALONG THE FORWARD ROUTE IN REVERSE.		
12.8	2207GY2207EP10047677 - NQUTHU TO NKANDLA FROM NQUTHU TAXI RANK INTO AND ALONG R68 TO FORT LOUIS, INTO AND ALONG P50-3 STRAIGHT TO NKANDLA TAXI RANK AND RETURN ALONG THE FORWARD ROUTE IN REVERSE.		
12.9	2207GY1205GJ10047654 - NQUTU TO JOHANNESBURG FROM NQUTHU TAXI RANK R66 PROCEED TO MNYANDU CROSSING TURN LEFT TO R33/R68 BYPASS DUNDEE ALONG VICTORIA STREET, INTO KAREL LANDMAN, JOINING R68, RIGHT INTO AND LONG N11, BY PASS NEWCASTLE AND PROCEEDING THROUGH VOLKRUST ALONG JOUBERT STREET INTO DAN PIENAAR STREET (R543) INTO AND ALONG R23 TO STANDERTON, PASSING THROUGH STANDERTON, ALONG BOTHA STREET, LOMBARD STREET, KROG STREET INTO R23 BY PASSING GREYLINGSTAD AND BALFOUR TOWARDS HEIDELBERG, TURN RIGHT INTO N3, PROCEED DIRECT INTO VOSLOORUS TAXI RANK AND PROCEED INTO AND ALONG N17 TO GERMISTON TAXI RANK, OFF LOADING ONLY AND PROCEED DIRECT TO M2 INTO AND ALONG N12, PEASE ROAD INTO BARA CITY TAXI RANK AND RETURN INTO NQUTHU ALONG THE FORWARD ROUTE IN REVERSE.		
12.10	2207GY1205GJ10047655 - NQUTU TO JOHANNESBURG CBD FROM NQUTHU TAXI RANK INTO R34 TO BLOODRIVER, BYPASSING UTRECHT, RIGHT INTO N11 AND PROCEED AS IN ROUTE (JOHANNESBURG)		
12.11	2207GY2207GY00047657 - NQUTU TO EMPANGENI FROM NQUTHU TAXI RANK ALONG THE SAME ROUTE AS IN 3ABOVE, UP TO NKWALINI ALONG R66 AT KWALINI TURN LEFT INTO AND ALONG R34, WHICH BECOMES MAIN ROAD AND PROCEED DIRECT TO EMPANGENI TAXI RANK AND RETURN THE FORWARD ROUTE IN REVERSE.		
12.12	2207GY2207BP10047658 - NQUTHU TO DUNDEE FROM NQUTHU TAXI RANK, INTO P36/2 INTO R68, LEFT INTO R33 INTO VICTORIA STREET, RIGHT INTO SMITH STREET INTO DUNDEE TAXI RANK AND RETURN TO NQUTHU ALONG THE FORWARD ROUTE IN REVERSE.		
12.13	2207GY2207J510047659 - NQUTU TO NONDWENI FROM NQUTHU TAXI RANK TO NONDWENI TAXI RANK ALONG MAIN ROAD (P36-2 AND RETURN ALONG THE FORWARD ROUTE IN REVERSE. (PICKING UP AND SETTING DOWN PASSENGERS EN ROUTE.		



transport

Department:
Transport
Province of KwaZulu-Natal

GAZETTE

LGKZNG23-2023-SEP

REGION: ALL

12.14	2207J52207J500047660 - NONDWENI TO VRYHEID FROM NONDWENI INTO ALONG P63-2, LEFT INTO R48(P59-4) AND PROCEED TO MONDLO - VRYHEID ROAD CROSSING WHICH IS R17, TURN LEFT INTO R34 AND PROCEED INTO AND ALONG EAST STREET, LEFT INTO CHURCH STREET AND TURN LEFT INTO VRYHEID TAXI RANK AND RETURN ALONG FORWARD ROUTE IN RESERVE.
12.15	2207GY2206YH10047661 - NQUTHU TO ULUNDI FROM NQUTHU TAXI RANK TO ULUNDI TAXI RANK PROCEED ALONG R68 TO BABANANGO ALONG R68, TURN LEFT TO GRAVEL ROAD P432 DOWN TO A T-JUNCTION FROM VRYHEID TO MELMOTH (R34) RIGHT INTO AND R34, LEFT INTO AND ALONG R66 INTO ULUNDI TAXI RANK AND RETURN WITH SOME PASSENGERS ALONG THE FORWARD ROUTE IN RESERVE.
12.16	2207GY2202DH10047662 - NQUTHU TO LADYSMITH FROM NQUTHU TAXI RANK, INTO AND ALONG P36/1 (R68), LEFT INTO R33 TO DUNDEE, PASSING THROUGH DUNDEE ALONG VICTORIA STREET, INTO KAREL LANDMAN STREET, JOINING R68 AND PROCEED ALONG R68, BYPASSING GLENCOE, LEFT INTO ALONG N11-2 TO LADYSMITH. AT THE FIRST ROBOT, TURN LEFT INTO ILLING ROAD, AND PROCEEDS TO ILLING ROAD TAXI RANK AND RETURN ALONG THE FORWARDS ROUTE IN REVERSE
12.17	2207GY22068T10047663 - NQUTHU TO PIETERMARITZBURG FROM NQUTHU TAXI RANK PROCEED AS PER ROUTE 31 TO LADYSMITH. UPON ENTERING LAD TO PIETERMARITZBURG VIA DUNDEE VIA WHICH BECOMES R33/R68 VIA GLENCOE R1YSMITH TURN LEFT AT THE FIRST TRAFFIC LIGHT INTO AND ALONG R44 INTO P325 BECOMING P544, INTO R103 BYPASSING COLENSO INTO N3 AND PROCEED DIRECT TO PIETERMARITZBURG. ENTERING PIETERMARITZBURG LEFT INTO THE CHURCH STREET OFF-RAMP, RIGHT INTO CHURCH STREET AND PROCEEDS INTO THE APPROVED TAXI RANK OFF CHURCH STREET AND RETURN ALONG THE FORWARD ROUTE IN REVERSE.
12.18	2207GY2207GY00047664 - NQUTHU TO QHUDENI FROM NQUTHU TAXI RANK INTO AND ALONG R68 AND AND TURN RIGHT INTO P16/3 TO P32 KWABALOYI QHUDENI AND RETURN TO NQUTHU WITH ALONG THE FOWARD ROUTE IN REVERSE.
12.19	2207GY2207GY00047665 - SIBONGILE TO NQUTHU FROM SIBONGILE ALONG L1993 INTO R68 AND PROCEED INTO NQUTHU TAXI RANK AND RETURN.
12.20	2207GY2207GY00047666 - MABULULWANE TO NQUTHU FROM MABULULWANE SUB TAXI RANK INTO AND ALONG D1297 INTO R68 AND PROCEED TO NQUTHU TAXI RANK AND RETURN.
12.21	2207GY2207GY00047672 - ZICOLE TO NQUTHU FROM KWAMBATHA TRADING STORE INTO AND ALONG D1347, RIGHT INTO P54 AND PROCEED TO NQUTHU TAXI RANK AND RETURN ALONG THE FORWARD ROUTE IN REVERSE.
12.22	2207GY2207GY00047673 - ST. AUGUSTINE TO NQUTHU FROM AUGUSTINE'S SCHOOL INTO AND ALONG D1361, RIGHT INTO R68 AND PROCEED TO NQUTHU TAXI RANK AND RETURN ALONG THE FORWARD ROUTE IN RESERVE.
12.23	2207GY2207GY00047674 - SILUTSHANA TO NQUTHU FROM SILUTSHANA SUB RANK INTO AND ALONG R68 TO NQUTHU TAXI RANK AND RETURN ALONG THE FORWARD ROUTE IN RESERVE
12.24	2207GY2207GY00047675 - HLATHI DAM TO NQUTHU FROM HLATHI DAM SUB RANK INTO AND ALONG R68 TO NQUTHU TAXI RANK AND RETURN ALONG THE FORWARD ROUTE IN RESERVE.
12.25	2207GY2207GY00047676 - ISANDLWANA TO NQUTHU FROM ISANDLWANA SUB RANK INTO AND ALONG P58, TURN LEFT INTO R68 AND PROCEED TO NQUTHU TAXI RANK AND RETURN ALONG THE FORWARD ROUTE IN REVERSE.
12.26	2207GY2207GY00047678 - NCEPHENI TO NQUTHU FROM NCEPHENI SUB TAXI RANK INTO AND ALONG P58, TURN INTO R68 AND PROCEED TO NQUTHU TAXI RANK AND RETURN ALONG THE FORWARD ROUTE IN RESERVE.
12.27	2207GY2207GY00050375 - MABULULWANE TO NQUTHU FROM MABULULWANE SUB TAXI RANK INTO AND ALONG D1297 INTO R68 AND PROCEED TO NQUTHU TAXI RANK AND RETURN.
12.28	2207GY2207GY00050409 - HLAZAKAZI TO NQUTHU FROM HLAZAKAZI SUB TAXI RANK INTO AND ALONG D1362, INTO R68 AND PROCEED TO NQUTHU TAXI RANK AND RETURN.
12.29	2207GY2207GY00050410 - MBOKODWENI TO NQUTHU FROM MBOKODWE TO NQUTHU INTO AND ALONG L1992, INTO R68 PROCEED TO NQUTHU TAXI RANK AND RETURN.
12.30	2207GY2207GY00050411 - GRACE SUB TO NQUTHU FROM GRACE SUB RANK INTO AND ALONG P53 TO NQUTHU TAXI RANK AND RETURN.
12.31	2207GY2207GY00050414 - GRACE SUB TO MONDLO FROM GRACE SUB RANK TO MONDLO ALONG P411 AND RETURN.
12.32	2207GY2207GY00050415 - GRACE SUB TO DUNDEE FROM GRACE SUB RANK TO DUNDEE, INTO AND ALONG P54, LEFT INTO AND ALONG P34-2, INTO P33 INTO VICTORIA STREET, RIGHT INTO SMITH STREET, INTO THE DUNDEE TAXI RANK AND RETURN.
12.33	2207GY2207GY00050416 - GRACE SUB TO VRYHEID FROM GRACE SUB RANK TO VRYHEID, INTO AND ALONG P54, RIGHT INTO AND ALONG P34-2, INTO KERK -CHURCH STREET, TO THE VRYHEID TAXI RANK AND RETURN.
12.34	2207GY2207GY00050417 - GRACE SUB TO KINGSLEY FROM GRACE SUB RANK TO KINGSLEY, INTO AND ALONG P54 TO BLOODRIVER, LEFT INTO P34-2, INTO P33, LEFT INTO KINGSLEY, INTO AN APPROVED TAXI RANK AND RETURN.
12.35	2207GY2207GY00050418 - GRACE SUB TO UTRECHT FROM GRACE SUB TAXI RANK, INTO AND ALONG P54, INTO R34 (P41), AND PROCEED TO UTRECHT, LEFT INTO UTRECHT TAXI RANK AND RETURN.



transport

Department:
Transport
Province of KwaZulu-Natal

GAZETTE

LGKZNG23-2023-SEP

REGION: ALL

1)	Application Number: APP0161768	2)	Gazette Number: LGKZNG23-2023-SEP
3)	Applicant: S SHEZI ID NO. 3904085241081 Association: THUTHUKANI TAXI ASSOCIATION (HARDING)	4)	Applicant Address: PO BOX 64 HARDING 4680
5)	Existing Licence Holder: NOT APPLICABLE ID NO. NOT APPLICABLE	6)	Existing Licence Holder Address: NOT APPLICABLE
7)	Type of application: NEW OPERATING LICENCE	8)	Operating Licence Number: NOTAVAILABLE
9)	Vehicle Type: MIDIBUS	10)	1 X 15 (SEATED) + 0 (STANDING)
11)	Region: UGU-OGWINI		
12.1	2100HE32019O10150038 - HARDING TO MATATIELE FROM AN APPROVED TAXI RANK IN HARDING EXIT AND TURN LEFT TO FIELD STREET, UPON REACHING THE INTERSECTION TURN LEFT INTO LIVINGSTONE STREET UNTIL YOU APPROACH LIVINGSTONE HAWKINS STREET INTERSECTION, TURN RIGHT INTO HAWKINS STREET LEADING TO N2, AT N2 TURN TO LEFT (WEST), PROCEED VIA KOKSTAD (OFF LOAD), CEDARVILLE (OFF – LOAD) PROCEED UNTIL YOU REACH MATATIELE TAXI RANK AND USE THE SAME ROUTE ON RETURN.		
12.2	2100HE61002P10150056 - HARDING TO CARLETONVILLE (NW) FROM APPROVED TAXI RANK IN HARDING EXIT AND TURN LEFT TO FIELD STREET, UPON REACHING THE INTERSECTION TURN LEFT INTO LIVINGSTONE STREET UNTIL YOU APPROACH LIVINGSTONE /HAWKINS STREET INTERSECTION, TURN RIGHT INTO HAWKINS STREET LEADING TO N2 AT N2 JOIN R56, PASS UMZIMKULU, IXOPO, MOOI RIVER, HARRISMITH, WARDEN VILLERS, VEREENING (DROP & PASS), JOIN M2 TO CARTONVILLE TAXI RANK (DROP & PASS) JOIN M2 TO CARLETON TAXI RANK AND ON RETURN USE THE SAME ROUTE.		
12.3	2100HE6100G710150059 - HARDING TO ORKNEY FROM APPROVED TAXI RANK IN HARDING EXIT AND TURN LEFT TO FIELD STREET, UPON REACHING THE INTERSECTION TURN LEFT INTO LIVINGSTONE STREET UNTIL YOU APPROACH LIVINGSTONE / HAWKINS STREET INTERSECTION, TURN RIGHT INTO HAWKINS STREET LEADING TO N2, AT N2 JOIN R56 PASS UMZIMKULU, IXOPO, RICHMOND, PIETERMARITZBURG (DROP AND PASS), JOIN THE N3 PASS HOWICK, MOOI RIVER, HARRISMITH, TURN TOWARDS BETLEHEM, PASS BETLEHEM, LANDRY& KROONSTAD AND STRAIGHT TO THE TAXI RANK IN ORKNEY AND USE THE SAME ROUTE ON RETURN.		
12.4	2100HE6100IN10150055 - HARDING TO RUSTENBURG FROM APPROVED TAXI RANK IN HARDING EXIT AND TURN LEFT TO FIELD STREET, UPON REACHING THE INTERSECTION TURN LEFT INTO LIVINGSTONE STREET UNTIL YOU APPROACH LIVINGSTONE / HAWKINS STREET INTERSECTION, TURN RIGHT INTO HAWKINS STREET LEADING N2 AT N2 JOIN R56, PASS UMZIMKULU, IXOPO, RICHMOND, PIETERMARITZBURG (DROP AND PASS), JOIN N3 TO JOHANNESBURG PROCEED UNTIL YOU JOIN N1 NORTH GOING PASS BOKSBURG, JOIN N1 TO PRETORIA TURN INTO R562, PROCEED UNTIL JOINING R511 PROCEED TO N4 TO RUSTENBURG TAXI RANK AND USE THE SAME ROUTE ON RETURN.		
12.5	22026D11008Z10052026 - HARDING TO JOHANNESBURG 21. FROM APPROVED TAXI RANK HARDING PROCEED ALONG HAWKINS STREET INTO N2, JOIN R56, PASS UMZIMKHULU, RICHMOND, THORNVILLE, AND JOIN ALEXANDRA ROAD INTO COMMERCIAL STREET IN PIETERMARITZBURG, JOIN N3 AND PASS HOWICK, MOOI RIVER, HARRISMITH, WARDEN, VILLIERS, HEIDELBERG, BOKSBURG, SPRUIT, ALBERTON AND JOINING M2 TO RISSIK STREET AND TURN RIGHT INTO DE VILLIERS IN JOHANNESBURG PARK CITY TAXI RANK AND PROCEED INTO APPROVED TAXI RANK IN JOHANNESBURG. OFFLOAD, LOAD AND RETURN ALONG THE FORWARD ROUTE IN REVERSE.		
12.6	22026D21004R10052004 - HARDING TAXI RANK TO DURBAN. APPROVED TAXI RANK IN HARDING , TURN LEFT TO FIELD STREET UPON REACHING THE INTERSECTION, TURN LEFT INTO LIVINGSTONE STREET UNTIL APPROACHING LIVINGSTONE / HAWKINS STREET INTERSECTION, TURN RIGHT INTO HAWKINS STREET LEADING TO N2. PROCEED ALONG N2 AND TURN TO THE RIGHT (EAST) PROCEED AND TURN LEFT INTO JOYNER ROAD, TURN LEFT INTO PROSPECTON ROAD, TURN RIGHT TO WILCOX ROAD, TURN RIGHT TO OLD MAIN ROAD (TE HUIS), TURN RIGHT TO MOBENI ROAD JOIN HIMALAYAS ROAD (PENDLEBURY ROAD), TO RANK 59A (OFFLOAD & LOAD), (SWINTON ROAD), PROCEED TO N2 UNTIL YOU JOIN SMITH STREET, WARWICK AVENUE, OLD DUTCH ROAD, CENTENARY UNTIL YOU REACH RANK B. OFFLOAD, LOAD AND RETURN ALONG THE FORWARD ROUTE IN REVERSE.		
12.7	22026D22024E10052009 - HARDING TAXI RANK TO KOKSTAD. FROM APPROVED TAXI RANK IN HARDING TURN LEFT INTO FIELD STREET UPON REACHING THE INTERSECTION, TURN LEFT INTO LIVINGSTONE STREET UNTIL YOU APPROACH THE LIVINGSTONE / HAWKINS STREET INTERSECTION TURN RIGHT INTO HAWKINS STREET LEADING TO N2. PROCEED ALONG N2 AND TURN LEFT (WEST) JOIN R56 AND PROCEED INTO APPROVED TAXI RANK IN KOKSTAD TAXI RANK OFFLOAD, LOAD AND RETURN ALONG THE FORWARD ROUTE IN REVERSE.		
12.8	22026D22026D00052007 - HARDING TAXI RANK TO IZINGOLWENI. FROM APPROVED TAXI RANK IN HARDING, TURN LEFT INTO FIELD STREET UPON REACHING THE INTERSECTION YOU TURN LEFT INTO LIVINGSTONE STREET UNTIL YOU APPROACH THE LIVINGSTONE / HAWKINS STREET INTERSECTION; TURN RIGHT INTO HAWKINS STREET LEADING TO N2. PROCEED ALONG N2 AND TURN TO THE RIGHT (EAST) PROCEED UNTIL YOU TURN TO THE RIGHT INTO APPROVED TAXI RANK IN IZINGOLWENI. OFFLOAD, LOAD AND RETURN ALONG THE FORWARD ROUTE IN REVERSE.		
12.9	22026D22026D00052010 - HARDING TAXI RANK TO EGUGWINI. FROM APPROVED TAXI RANK IN HARDING TURN LEFT TO FIELD STREET UPON REACHING THE INTERSECTION, TURN LEFT INTO LIVINGSTONE STREET UNTIL APPROACHING THE LIVINGSTONE / HAWKINS STREET INTERSECTION; TURN RIGHT INTO HAWKINS STREET LEADING TO N2. PROCEED ALONG N2 AND TURN TO THE RIGHT, PROCEED UNTIL YOU TURN TO THE LEFT TO UMZIMKULU ROAD AND PROCEED INTO APPROVED TAXI RANK IN GUGWINI. OFFLOAD, LOAD AND RETURN ALONG THE FORWARD ROUTE IN REVERSE.		
12.10	22026D22026D00052011 - HARDING TO KWA-JALI FROM APPROVED TAXI RANK IN HARDING TURN LEFT TO FIELD STREET UPON REACHING THE INTERSECTION, TURN LEFT INTO LIVINGSTONE STREET UNTIL APPROACHING THE LIVINGSTONE / HAWKINS STREET INTERSECTION; AND TURN RIGHT INTO HAWKINS STREET LEADING TO N2. PROCEED ALONG N2 AND TURN LEFT (WEST), PROCEED UNTIL TURNING TO THE LEFT (WEZA ROAD), PROCEED AGAIN INTO APPROVED TAXI RANK IN KWA-JALI (D862). OFFLOAD, LOAD AND RETURN ALONG THE FORWARD ROUTE IN REVERSE.		



transport

Department:
Transport
Province of KwaZulu-Natal

GAZETTE

LGKZNG23-2023-SEP

REGION: ALL

12.11	22026D22026D00052012 - HARDING TO EKHWEZI FROM APPROVED TAXI RANK IN HARDING TURN LEFT TO FIELD STREET UPON REACHING THE INTERSECTION, YOU TURN LEFT INTO LIVINGSTONE STREET UNTIL APPROACHING THE LIVINGSTONE / HAWKINS STREET INTERSECTION; TURN RIGHT INTO HAWKINS STREET LEADING TO N2. PROCEED ALONG N2 AND TURN LEFT (WEST) PROCEEDS INTO APPROVED TAXI RANK IN IKHWEZI (WEZA ROAD). OFFLOAD, LOAD AND RETURN ALONG THE FORWARD ROUTE IN REVERSE.
12.12	22026D22026D00052013 - HARDING TAXI RANK TO WEZA SAWMILL. FROM APPROVED TAXI RANK IN HARDING TURN LEFT TO FIELD STREET UPON REACHING THE INTERSECTION, TURN LEFT INTO LIVINGSTONE STREET UNTIL YOU APPROACH THE LIVINGSTONE / HAWKINS STREET INTERSECTION; TURN RIGHT INTO HAWKINS STREET LEADING TO N2. PROCEED ALONG N2 AND TURN LEFT (WEZA ROAD) INTO APPROVED TAXI RANK IN SAWMILL. OFFLOAD, LOAD AND RETURN ALONG THE FORWARD ROUTE IN REVERSE.
12.13	22026D22026D00052014 - HARDING TAXI RANK TO KWA MBOTHO. FROM APPROVED TAXI RANK IN HARDING TURN LEFT TO FIELD STREET UPON REACHING THE INTERSECTION TURN LEFT INTO LIVINGSTONE STREET UNTIL APPROACHING THE LIVINGSTONE / HAWKINS STREET INTERSECTION, TURN RIGHT INTO HAWKINS STREET LEADING TO N2. PROCEED ALONG N2 AND TURN RIGHT (EAST), PROCEED INTO APPROVED TAXI RANK IN KWAMBOTHO. OFFLOAD, LOAD AND RETURN ALONG THE FORWARD ROUTE IN REVERSE.
12.14	22026D22026D00052015 - HARDING TO SANTOMBE FROM APPROVED TAXI RANK IN HARDING TURN LEFT TO FIELD STREET UPON REACHING THE INTERSECTION, TURN LEFT INTO LIVINGSTONE STREET UNTIL APPROACHING THE LIVINGSTONE / HAWKINS STREET INTERSECTION, TURN RIGHT INTO HAWKINS STREET LEADING TO N2. PROCEED ALONG N2 AND TURN RIGHT (EAST), PROCEED INTO APPROVED TAXI RANK IN SANTOMBE. OFFLOAD, LOAD AND RETURN ALONG THE FORWARD ROUTE IN REVERSE.
12.15	22026D22026D00052016 - HARDING TAXI RANK TO NYUSWA. FROM APPROVED TAXI RANK IN HARDING TURN LEFT TO FIELD STREET UPON REACHING THE INTERSECTION, YOU TURN LEFT INTO LIVINGSTONE STREET UNTIL YOU APPROACH THE LIVINGSTONE / HAWKINS STREET INTERSECTION; TURN RIGHT INTO HAWKINS STREET LEADING TO N2. PROCEED ALONG N2 AND TURN RIGHT (EAST), PROCEED INTO APPROVED TAXI RANK IN NYUSWA. OFFLOAD, LOAD AND RETURN ALONG THE FORWARD ROUTE IN REVERSE.
12.16	22026D22026D00052017 - HARDING TO RIETVLEI FROM APPROVED TAXI RANK IN HARDING TURN LEFT TO FIELD STREET UPON REACHING THE INTERSECTION, TURN LEFT INTO LIVINGSTONE STREET UNTIL APPROACHING THE LIVINGSTONE/HAWKINS STREET INTERSECTION; TURN RIGHT INTO HAWKINS STREET LEADING TO N2. PROCEED ALONG N2 AND TURN LEFT (WEZA) PROCEED UNTIL YOU JOIN R56 (MANUBER) AND TURN RIGHT AND PROCEED INTO APPROVED TAXI RANK IN RIETVLEI. OFFLOAD, LOAD AND RETURN ALONG THE FORWARD ROUTE IN REVERSE.
12.17	22026D22026D00052018 - HARDING TO NGUNJINI FROM APPROVED TAXI RANK IN HARDING TURN LEFT TO FIELD STREET UPON REACHING THE INTERSECTION, YOU TURN LEFT INTO LIVINGSTONE STREET UNTIL YOU APPROACH THE LIVINGSTONE / HAWKINS STREET INTERSECTION; TURN RIGHT INTO HAWKINS STREET LEADING TO N2. PROCEED ALONG N2 AND TURN LEFT AND PROCEED UNTIL YOU TURN TO THE RIGHT AT SINGISI ROAD AND PROCEED INTO APPROVED TAXI RANK IN NGUNJINI. OFFLOAD, LOAD AND RETURN ALONG THE FORWARD ROUTE IN REVERSE.
12.18	22026D22026D00052019 - HARDING TO KWA-GQIGQA FROM APPROVED TAXI RANK IN HARDING TURN LEFT TO FIELD STREET UPON REACHING THE INTERSECTION, LEFT INTO LIVINGSTONE STREET UNTIL APPROACHING THE LIVINGSTONE / HAWKINS STREET INTERSECTION, TURN RIGHT INTO HAWKINS STREET LEADING TO N2. AT HAWKINS STREET TURN LEFT AND PROCEED ALONG BIZANA ROAD UNTIL YOU TURN TO THE LEFT TO KWA-GQIGQA ROAD P327 AND PROCEED INTO APPROVED TAXI RANK. OFFLOAD, LOAD AND RETURN ALONG THE FORWARD ROUTE IN REVERSE.
12.19	22026D22026D00052020 - HARDING TO KWAMACHI FROM APPROVED TAXI RANK IN HARDING TURN TO FIELD STREET UPON REACHING THE LIVINGSTONE / FIELD STREET INTERSECTION, YOU TURN LEFT INTO LIVINGSTONE STREET UNTIL YOU APPROACH THE LIVINGSTONE / HAWKINS STREET YOU TURN TO THE LEFT AND PROCEED WITH BIZANA ROAD UNTIL YOU TURN TO THE LEFT TO KWAMACHI ROAD P58 AND PROCEED INTO APPROVED TAXI RANK. OFFLOAD, LOAD AND RETURN ALONG THE FORWARD ROUTE IN REVERSE.
12.20	22026D22026D00052021 - HARDING TO UMZIMKHULU. FROM APPROVED TAXI RANK IN HARDING PROCEED ALONG HAWKINS STREET INTO N2, JOIN R56 TO APPROVED TAXI RANK UMZIMKHULU. OFFLOAD, LOAD AND RETURN ALONG THE FORWARD ROUTE IN REVERSE.
12.21	22026D22026D00052022 - HARDING TO BIZANA. FROM APPROVED TAXI RANK HARDING PROCEED ALONG HAWKINS STREET INTO N2, PROCEED UNTIL YOU JOIN GUNDRIFT/BIZANA, AND TURN LEFT INTO R56 TO APPROVED TAXI RANK IN BIZANA IN THE EASTERN CAPE. OFFLOAD, LOAD AND RETURN ALONG THE FORWARD ROUTE FORWARD ROUTE IN REVERSE.
12.22	22026D22026D00052024 - FROM APPROVED TAXI RANK IN HARDING PROCEED ALONG HAWKINS STREET INTO N2, PROCEED TOWARDS KOKSTAD THEN TURN LEFT INTO N2 TOWARDS UMTATA, TURN LEFT INTO R61 (PHAKADE) PROCEED INTO APPROVED TAXI RANK IN FLAGSTAFF. OFFLOAD, LOAD AND RETURN ALONG THE FORWARD ROUTE IN REVERSE. ALTERNATIVELY: TURN AT MAGUSHENI (R61) TOWARDS BIZANA, TURN LEFT AND JOIN HARDING ROAD AT THE NOMLACU TURN OFF PROCEED TO HARDING.
12.23	22026D22026D00052025 - FROM APPROVED TAXI RANK IN HARDING PROCEED ALONG HAWKINS STREET INTO N2, PROCEED AND PASS KOKSTAD AND TURN LEFT TOWARDS UMTATA AND TURN LEFT INTO R61 (PHAKADE) PROCEED AND TURN RIGHT AT MAGUSHENI AND PROCEED TO FLAGSTAFF (DROP OFF), PROCEED ALONG R61 TO LUSIKISIKI TAXI RANK. OFFLOAD, LOAD AND RETURN ALONG THE FORWARD ROUTE IN REVERSE. ALTERNATIVELY TURN AT MAGUSHENI (R61) TOWARDS BIZANA, TURN LEFT AND JOIN HARDING ROAD AT THE NOMLACU TURN OFF AND PROCEED TO HARDING.
12.24	22026D22067A10052006 - HARDING TO PORT SHEPSTONE UPON LEAVING HARDING TAXI RANK, TURN LEFT TO FIELD STREET UPON REACHING THE INTERSECTION, TURN LEFT INTO LIVINGSTONE STREET UNTIL APPROACHING THE LIVINGSTONE / HAWKINS STREET INTERSECTION, AND TURN RIGHT INTO HAWKINS STREET LEADING TO N2. PROCEED ALONG N2, TURN TO THE RIGHT (EAST) AND PROCEED TO APPROVED TAXI RANK IN PORT SHEPSTONE. OFFLOAD, LOAD AND RETURN ALONG THE FORWARD ROUTE IN REVERSE.



transport

Department:
Transport
Province of KwaZulu-Natal

GAZETTE

LGKZNG23-2023-SEP

REGION: ALL

12.25	<p>22026D22068T10052008 - HARDING TAXI RANK TO PIETERMARITZBURG.</p> <p>FROM HARDING TAXI RANK, TURN LEFT TO FIELD STREET, UPON REACHING THE INTERSECTION, TURN LEFT INTO LIVINGSTONE STREET UNTIL APPROACHING THE LIVINGSTONE / HAWKINS STREET INTERSECTION AND TURN RIGHT INTO HAWKINS STREET LEADING TO N2. AT N2, TURN TO THE LEFT (WEST) PROCEED UNTIL TURNING RIGHT TO R56. PROCEED ALONG R56 AND PASS UMZIMKHULU, IXOPO, RICHMOND, AND AT PIETERMARITZBURG EITHER TURN LEFT INTO COLLEGE ROAD OR TURN LEFT INTO COMMERCIAL ROAD UNTIL JOINING LONGMARKET STREET INTO APPROVED TAXI RANK IN PIETERMARITZBURG. OFFLOAD, LOAD AND RETURN ALONG THE FORWARD ROUTE IN REVERSE.</p> <p>ONLY DROP OFF AT UMZIMKHULU, IXOPO AND RICHMOND.</p>
12.26	<p>22026D7204W610052027 - HARDING TO WELKOM</p> <p>FROM APPROVED TAXI RANK IN HARDING PROCEED ALONG HAWKINS STREET INTO N2, JOIN R56, PASS UMZIMKHULU, RICHMOND, THORNVILLE, AND JOIN ALEXANDRA ROAD INTO COMMERCIAL STREET IN PIETERMARITZBURG, JOIN N3 AND PASS HOWICK, MOOI RIVER, HARRISMITH, JOIN N5 AND PASS BETHLEHEM, SENEKAL, WINBURG, JOIN R73 TO VIRGINIA INTO WELKOM TAXI RANK. OFFLOAD, LOAD AND RETURN ALONG THE FORWARD ROUTE IN REVERSE.</p>



transport

Department:
Transport
Province of KwaZulu-Natal

GAZETTE

LGKZNG23-2023-SEP

REGION: ALL

1)	Application Number: APP0161771	2)	Gazette Number: LGKZNG23-2023-SEP
3)	Applicant: S SHEZI ID NO. 3904085241081 Association: THUTHUKANI TAXI ASSOCIATION (HARDING)	4)	Applicant Address: PO BOX 323 HARDING 4680
5)	Existing Licence Holder: NOT APPLICABLE ID NO. NOT APPLICABLE	6)	Existing Licence Holder Address: NOT APPLICABLE
7)	Type of application: NEW OPERATING LICENCE	8)	Operating Licence Number: NOTAVAILABLE
9)	Vehicle Type: MINIBUS	10)	1 X 15 (SEATED) + 0 (STANDING)
11)	Region: UGU-OGWINI		
12.1	22026D22026D00052007 - HARDING TAXI RANK TO IZINGOLWENI. FROM APPROVED TAXI RANK IN HARDING, TURN LEFT INTO FIELD STREET UPON REACHING THE INTERSECTION YOU TURN LEFT INTO LIVINGSTONE STREET UNTIL YOU APPROACH THE LIVINGSTONE / HAWKINS STREET INTERSECTION; TURN RIGHT INTO HAWKINS STREET LEADING TO N2. PROCEED ALONG N2 AND TURN TO THE RIGHT (EAST) PROCEED UNTIL YOU TURN TO THE RIGHT INTO APPROVED TAXI RANK IN IZINGOLWENI. OFFLOAD, LOAD AND RETURN ALONG THE FORWARD ROUTE IN REVERSE.		
12.2	22026D22026D00052010 - HARDING TAXI RANK TO EGUGWINI. FROM APPROVED TAXI RANK IN HARDING TURN LEFT TO FIELD STREET UPON REACHING THE INTERSECTION, TURN LEFT INTO LIVINGSTONE STREET UNTIL APPROACHING THE LIVINGSTONE / HAWKINS STREET INTERSECTION; TURN RIGHT INTO HAWKINS STREET LEADING TO N2. PROCEED ALONG N2 AND TURN TO THE RIGHT, PROCEED UNTIL YOU TURN TO THE LEFT TO UMZIMKULU ROAD AND PROCEED INTO APPROVED TAXI RANK IN GUGWINI. OFFLOAD, LOAD AND RETURN ALONG THE FORWARD ROUTE IN REVERSE.		
12.3	22026D22026D00052011 - HARDING TO KWA-JALI FROM APPROVED TAXI RANK IN HARDING TURN LEFT TO FIELD STREET UPON REACHING THE INTERSECTION, TURN LEFT INTO LIVINGSTONE STREET UNTIL APPROACHING THE LIVINGSTONE / HAWKINS STREET INTERSECTION; AND TURN RIGHT INTO HAWKINS STREET LEADING TO N2. PROCEED ALONG N2 AND TURN LEFT (WEST), PROCEED UNTIL TURNING TO THE LEFT (WEZA ROAD), PROCEED AGAIN INTO APPROVED TAXI RANK IN KWA-JALI (D862). OFFLOAD, LOAD AND RETURN ALONG THE FORWARD ROUTE IN REVERSE.		
12.4	22026D22026D00052012 - HARDING TO EKHWESI FROM APPROVED TAXI RANK IN HARDING TURN LEFT TO FIELD STREET UPON REACHING THE INTERSECTION, YOU TURN LEFT INTO LIVINGSTONE STREET UNTIL APPROACHING THE LIVINGSTONE / HAWKINS STREET INTERSECTION; TURN RIGHT INTO HAWKINS STREET LEADING TO N2. PROCEED ALONG N2 AND TURN LEFT (WEST) PROCEEDS INTO APPROVED TAXI RANK IN IKHWEZI (WEZA ROAD). OFFLOAD, LOAD AND RETURN ALONG THE FORWARD ROUTE IN REVERSE.		
12.5	22026D22026D00052013 - HARDING TAXI RANK TO WEZA SAWMILL. FROM APPROVED TAXI RANK IN HARDING TURN LEFT TO FIELD STREET UPON REACHING THE INTERSECTION, TURN LEFT INTO LIVINGSTONE STREET UNTIL YOU APPROACH THE LIVINGSTONE / HAWKINS STREET INTERSECTION; TURN RIGHT INTO HAWKINS STREET LEADING TO N2. PROCEED ALONG N2 AND TURN LEFT (WEZA ROAD) INTO APPROVED TAXI RANK IN SAWMILL. OFFLOAD, LOAD AND RETURN ALONG THE FORWARD ROUTE IN REVERSE.		
12.6	22026D22026D00052014 - HARDING TAXI RANK TO KWA MBOTHO. FROM APPROVED TAXI RANK IN HARDING TURN LEFT TO FIELD STREET UPON REACHING THE INTERSECTION TURN LEFT INTO LIVINGSTONE STREET UNTIL APPROACHING THE LIVINGSTONE / HAWKINS STREET INTERSECTION, TURN RIGHT INTO HAWKINS STREET LEADING TO N2. PROCEED ALONG N2 AND TURN RIGHT (EAST), PROCEED INTO APPROVED TAXI RANK IN KWAMBOTHO. OFFLOAD, LOAD AND RETURN ALONG THE FORWARD ROUTE IN REVERSE.		
12.7	22026D22026D00052015 - HARDING TO SANTOMBE FROM APPROVED TAXI RANK IN HARDING TURN LEFT TO FIELD STREET UPON REACHING THE INTERSECTION, TURN LEFT INTO LIVINGSTONE STREET UNTIL APPROACHING LIVINGSTONE / HAWKINS STREET INTERSECTION, TURN RIGHT INTO HAWKINS STREET LEADING TO N2. PROCEED ALONG N2 AND TURN RIGHT (EAST), PROCEED INTO APPROVED TAXI RANK IN SANTOMBE. OFFLOAD, LOAD AND RETURN ALONG THE FORWARD ROUTE IN REVERSE.		
12.8	22026D22026D00052016 - HARDING TAXI RANK TO NYUSWA. FROM APPROVED TAXI RANK IN HARDING TURN LEFT TO FIELD STREET UPON REACHING THE INTERSECTION, YOU TURN LEFT INTO LIVINGSTONE STREET UNTIL YOU APPROACH THE LIVINGSTONE / HAWKINS STREET INTERSECTION; TURN RIGHT INTO HAWKINS STREET LEADING TO N2. PROCEED ALONG N2 AND TURN LEFT (EAST), PROCEED INTO APPROVED TAXI RANK IN NYUSWA. OFFLOAD, LOAD AND RETURN ALONG THE FORWARD ROUTE IN REVERSE.		
12.9	22026D22026D00052018 - HARDING TO NGUNJINI FROM APPROVED TAXI RANK IN HARDING TURN LEFT TO FIELD STREET UPON REACHING THE INTERSECTION, YOU TURN LEFT INTO LIVINGSTONE STREET UNTIL YOU APPROACH THE LIVINGSTONE / HAWKINS STREET INTERSECTION; TURN RIGHT INTO HAWKINS STREET LEADING TO N2. PROCEED ALONG N2 AND TURN LEFT AND PROCEED UNTIL YOU TURN TO THE RIGHT AT SINGISI ROAD AND PROCEED INTO APPROVED TAXI RANK IN NGUNJINI. OFFLOAD, LOAD AND RETURN ALONG THE FORWARD ROUTE IN REVERSE.		
12.10	22026D22026D00052019 - HARDING TO KWA-GQIGQA FROM APPROVED TAXI RANK IN HARDING TURN LEFT TO FIELD STREET UPON REACHING THE INTERSECTION, LEFT INTO LIVINGSTONE STREET UNTIL APPROACHING THE LIVINGSTONE / HAWKINS STREET INTERSECTION, TURN RIGHT INTO HAWKINS STREET LEADING TO N2. AT HAWKINS STREET TURN LEFT AND PROCEED ALONG BIZANA ROAD UNTIL YOU TURN TO THE LEFT TO KWA-GQIGQA ROAD P327 AND PROCEED INTO APPROVED TAXI RANK. OFFLOAD, LOAD AND RETURN ALONG THE FORWARD ROUTE IN REVERSE.		
12.11	22026D22026D00052020 - HARDING TO KWAMACHI FROM APPROVED TAXI RANK IN HARDING TURN TO FIELD STREET UPON REACHING THE LIVINGSTONE / FIELD STREET INTERSECTION, YOU TURN LEFT INTO LIVINGSTONE STREET UNTIL YOU APPROACH THE LIVINGSTONE / HAWKINS STREET YOU TURN TO THE LEFT AND PROCEED WITH BIZANA ROAD UNTIL YOU TURN TO THE LEFT TO KWAMACHI ROAD P58 AND PROCEED INTO APPROVED TAXI RANK. OFFLOAD, LOAD AND RETURN ALONG THE FORWARD ROUTE IN REVERSE.		



transport

Department:
Transport
Province of KwaZulu-Natal

GAZETTE

LGKZNG23-2023-SEP

REGION: ALL

1) Application Number: APP0161822	2) Gazette Number: LGKZNG23-2023-SEP
3) Applicant: DC CELE ID NO. 7007235607080 Association: FREDVILLE TAXI OWNERS ASSOCIATION	4) Applicant Address: 239 WEAVER ROAD INCHANGA 3670
5) Existing Licence Holder: NOT APPLICABLE ID NO. NOT APPLICABLE	6) Existing Licence Holder Address: NOT APPLICABLE
7) Type of application: NEW OPERATING LICENCE	8) Operating Licence Number: LGKZN1503000516
9) Vehicle Type: MINIBUS	10) 1 X 15 (SEATED) + 0 (STANDING)
11) Region: DURBAN WEST	
12.1	22068T22068T00049313 - FREDVILLE INCHANGA TO CATO RIDGE ABATTOIR FROM FREDVILLE TAXI RANK TURN RIGHT INTO P1-3/ R103 TURN RIGHT INTO P423/ EDDIE HAGAN DRIVE TOWARD CATO RIDGE ABATTOIR AND RANK AT THE ABATTOIR, RETURN ALONG THE SAME ROUTE TO FREDVILLE IN REVERSE.
12.2	22068T22068T00049314 - FREDVILLE INCHANGA TO PIETERMARITZBURG FROM FREDVILLE TAXI RANK, TURN RIGHT INTO P1-3 / R103 PASS RADNOR CALTEX FILLING STATION, CATO RIDGE DROPPING PASSENGERS, RIGHT INTO N3, RIGHT INTO P418, RIGHT INTO P1-3, TURN AROUND AT CAMPERDOWN MAGISTRATE COURT PROCEED ALONG P1, REJOIN N3 AT UMLAAS ROAD TOWARDS PIETERMARITZBURG. FROM THE N3 TURN LEFT INTO OLD GREYTOWN ROAD/ CHURCH STREET, RIGHT INTO EAST STREET, LEFT INTO PIETERMARITZ STREET, RIGHT INTO PINE STREET, RIGHT INTO BERG STREET AND PROCEED TO THE TAXI RANK AT CORNER OF BERG AND RETIEF STREET AND RETURN INTO AND ALONG BERG STREET, RIGHT INTO EAST STREET, LEFT INTO OLD GREYTOWN ROAD, RIGHT INTO ON RAMP INTO AND ALONG THE N3 TOWARDS CAMPERDOWN AND FOLLOW THE FORWARD ROUTE IN REVERSE TO FREDVILLE.
12.3	22068T2206NE10049316 - FREDVILLE INCHANGA TO HILLCREST 4.1 FROM FREDVILLE TAXI RANK, TURN RIGHT INTO P1-3M, LEFT INTO P245, LEFT INTO N3, LEFT INTO M13, LEFT INTO KASSIER ROAD DROPPING PASSENGERS, RIGHT INTO OLD MAIN ROAD (R103) TOWARDS HILLCREST, LEFT INTO INANDA ROAD (M33), RIGHT INTO HILLCREST TAXI RANK AND RETURN ALONG THE SAME ROUTE TO FREDVILLE IN REVERSE. 4.2 FROM FREDVILLE TAXI RANK, TURN LEFT INTO P1-3 PROCEED ALONG P1-3/ R103 TOWARDS HILLCREST PASS DRUMMOND, BOTHA'S HILL DROPPING PASSENGERS LEFT INTO INANDA ROAD, RIGHT INTO HILLCREST TAXI RANK AND RETURN ALONG THE SAME ROUTE TO FREDVILLE IN REVERSE.
12.4	22068T2206RK10049317 - FREDVILLE INCHANGA TO PINETOWN FROM FREDVILLE TAXI RANK, TURN RIGHT INTO P1-3, TURN LEFT INTO P245, LEFT INTO N3, LEFT INTO M13, PASS EMBERTON GILLITS, MAYTIME STORES, KLOOF DROPPING PASSENGERS PASS FIELDS HILL LEFT INTO OLD MAIN ROAD, RIGHT INTO ANDERSON ROAD INTO ANDERSON ROAD TAXI RANK AND RETURN ALONG THE SAME ROUTE TO FREDVILLE IN REVERSE.
12.5	22068T21004R10049318 - FREDVILLE INCHANGA TO DURBAN FROM FREDVILLE TAXI RANK, TURN RIGHT INTO P1-3, TURN LEFT INTO P 245 LEFT INTO N3 AND PROCEED ALONG N3 TOWARDS DURBAN, PASS MARIANHILL TOLL PLAZA, LEFT INTO BEREA ROAD NORTH, DROPPING PASSENGERS, BECOMING OLD DUTCH ROAD, RIGHT INTO MARKET ROAD RIGHT INTO SERVICE ROAD BEHIND ENGLISH MARKET, JOIN UNIVERSITY AVENUE, RIGHT INTO LANCERS ROAD, LEFT INTO WILLS ROAD AND RANK AT APPROVED RANKS FOR WHICH RANK PERMITS HAVE BEEN ISSUED (500/289, 600/609) AND RETURN FROM WILLS ROAD, LEFT INTO LANCERS ROAD, LEFT INTO WARWICK AVENUE, LEFT INTO CANONGATE ROAD, RIGHT TO JOIN N3 AND DRIVE BACK AS PER THE FORWARD ROUTE IN REVERSE.
12.6	22068T22065P10049315 - FREDVILLE INCHANGA TO HAMMARSDALE FROM FREDVILLE TAXI RANK, TURN RIGHT INTO P1-3, TURN LEFT INTO P245, TURN RIGHT INTO P385, PROCEED ALONG P385 TOWARDS HAMMARSDALE, TURN LEFT INTO KELLY ROAD AND RANK OUTSIDE BEE GEE AND RETURN ALONG THE SAME ROUTE TO FREDVILLE IN REVERSE.



transport

Department:
Transport
Province of KwaZulu-Natal

GAZETTE

LGKZNG23-2023-SEP

REGION: ALL

1) Application Number: APP0161849	2) Gazette Number: LGKZNG23-2023-SEP
3) Applicant: GJ NTULI ID NO. 7803106041080 Association: DALTON TAXI ASSOCIATION (PMB)	4) Applicant Address: P O BOX 3 DALTON 3236
5) Existing Licence Holder: NOT APPLICABLE ID NO. NOT APPLICABLE	6) Existing Licence Holder Address: NOT APPLICABLE
7) Type of application: NEW OPERATING LICENCE	8) Operating Licence Number: NOTAVAILABLE
9) Vehicle Type: MINIBUS	10) 1 X 15 (SEATED) + 0 (STANDING)
11) Region: UMGUNGUNDLOVU	
12.1	2100H321004R10049464 - DALTON TO DURBAN INBOUND: FROM DALTON RANK NO.1 (KPX0051) VIA P503, P63, P424, MR6, GREYTOWN, OHRTMANN, N3 TO DURBAN OUTBOUND: FROM DURBAN VIA N3, OHRTMANN, GREYTOWN, MR6, P424, MR25, P63, P503 TO DALTON RANK NO.1 (KPX0051).
12.2	2100H321004R10049465 - DALTON TO TONGAAT INBOUND: FROM DALTON RANK NO.1 (KPX0051) VIA P581, P156, MR25 (P2-2) TO TONGAAT. OUTBOUND: FROM TONGAAT VIA (P2-2), MR25, P181 TO DALTON RANK NO. 1 (KPX0051).
12.3	2100H32100H300049469 - NEW HANOVER TO DALTON INBOUND: FROM NEW HANOVER RANK- MR6 (KPX0050) VIA MR6, P156 TO DALTON RANK NO.1 (KPX0050). OUTBOUND: FROM DALTON RANK NO.1 (KPX0050) VIA: P156, MR6 TO NEW HANOVER RANK- MR6 (KPX0050).
12.4	2100H32100H300049470 - NJENGABANTU TO DALTON INBOUND: FROM NJENGABANTU VIA P278, P158, P156 TO DALTON RANK NO.1 (KPX0051). OUTBOUND: FROM DALTON RANK NO.1 (KPX0051) VIA P156, P158, P278 TO NJENGABANTU (KPX0080).
12.5	2100H32202C710049463 - DALTON TO GREYTOWN INBOUND: FROM GREYTOWN AND JOHANNESBURG VIA P342, P159, MR6, (GREYTOWN - P12, P294, N3) TO GREYTOWN AND JOHANNESBURG. OUTBOUND: FROM GREYTOWN AND JOHANNESBURG VIA (N3, P294, P12 – GREYTOWN) MR6, P159, P342 TO DALTON (KPX0051).
12.6	238O0Y2100H300049462 - DALTON TO PIETERMARITZBURG INBOUND FROM: DALTON – RANK NO.1 (KPX0051) VIA P503, P36, MR52, P424, MR6, GREYTOWN, CHURCH, OLD MARKET TO LONGMARKET - ADJACENT CAPITAL CENTRE CAR PARK RANK NO.4, (KPC0083). OUTBOUND: FROM LONGMARKET STREET - ADJACENT CAPITAL CENTRE CAR PARK NO.4 (KPC0083), VIA LONGMARKET, EAST, CHURCH, GREYTOWN, MR6, P424, MR25, P36, P503 TO DALTON RANK NO.4 (KPX0051).



transport

Department:
Transport
Province of KwaZulu-Natal

GAZETTE

LGKZNG23-2023-SEP

REGION: ALL

1) Application Number: APP0161850	2) Gazette Number: LGKZNG23-2023-SEP
3) Applicant: SN NDLOVU ID NO. 8709156254086 Association: MATIMATOLO TAXI ASSOCIATION	4) Applicant Address: 56 DURBAN STREET GREYTOWN 3250
5) Existing Licence Holder: NOT APPLICABLE ID NO. NOT APPLICABLE	6) Existing Licence Holder Address: NOT APPLICABLE
7) Type of application: NEW OPERATING LICENCE	8) Operating Licence Number: NOTAVAILABLE
9) Vehicle Type: MINIBUS	10) 1 X 15 (SEATED) + 0 (STANDING)
11) Region: UMGUNGUNDLOVU	
12.1	2202C72100H310054925 - 2. MATIMATOLO TO PIETERMARITZBURG FROM MATIMATOLO VIA D1627, TURN LEFT TO R74, PASS WELGEGUND GARAGE, THROUGH GREYTOWN AND JOIN R33, PASS NEW HANOVER TO PIETERMARITZBURG, CHURCH STREET, TURN RIGHT TO PIETERMARITZ STREET TO CHURCH STREET TO RANK (KWAMDAPHUNA), OFFLOAD AND LOAD PASSENGERS BACK TO MATIMATOLO VIA SAME ROUTE (NO PICKING UP IN GREYTOWN).
12.2	2202C72100H310054928 - RIETVLEI TO PIETERMARITZBURG FROM RIET VLEI TAXI RANK VIA R74, PASS HOWICK TO N3 TO PIETERMARITZBURG, BY CHURCH STREET AND TURN LEFT TO PIETERMARITZ STREET AND AGAIN TO CHURCH STREET TO KWAMDAPHUNA RANK WHERE WE OFFLOAD AND LOAD PASSENGERS BACK TO RIETVLEI.
12.3	2202C72202C700054924 - ESHANE TO GREYTOWN FROM SHANE VIA D1627 AND R74, PASS WELGEGUND GARAGE TO GREYTOWN TURN LEFT TO SURGENT STREET OFFLOAD AND LOAD PASSENGERS BACK TO SHANE VIA SAME ROUTE.
12.4	2202C72202C700054929 - ENTEMBENI TO GREYTOWN FROM NTEMBISWENI VIA D1327 TO R74 PASS WELGEGUND GARAGE TO GREYTOWN TURN LEFT TO MATLAND STREET RIGHT INTO SURGENT STREET TO THE RANK OFF LOAD AND LOAD BACK TO MATIMATOLO VIA SAME ROUTE.
12.5	2202C72202C700054930 - MBALANE TO GREYTOWN FROM MBALANE VIA D21 PASS GREYTOWN TURN TO R622 TO GREYTOWN TURN RIGHT TO DURBAN STREET RIGHT INTO BELL STREET LEFT INTO SURGE3NT STREET LOAD BACK TO MBALANE VIA SAME ROUTE.
12.6	2202C72207KA00054926 - MATIMATOLO TO DURBAN FROM MATIMATOLO VIA D1627, TURN LEFT TO R74, PASS WELGEGUND GARAGE THROUGH GREYTOWN, JOIN R33, PASS NEW HANOVER, PASS PIETERMARITZBURG, JOIN N3 AGAIN TO DURBAN, OFFLOAD PASSENGERS TO BEREA STREET AND LOAD BACK TO MATIMATOLO USING THE SAME ROUTE.
12.7	2202C72207KA00054927 - ESHANE TO KRANSKOP FROM SHANE VIA D1627 PASS AHRENS TURN RIGHT TO R74, TURN LEFT TO KRANSKOP , TURN LEFT TO THE RANK OFFLOAD AND LOAD PASSENGERS BACK TO MATIMATOLO VIA SAME ROUTE.



transport

Department:
Transport
Province of KwaZulu-Natal

GAZETTE

LGKZNG23-2023-SEP

REGION: ALL

1) Application Number: APP0161851	2) Gazette Number: LGKZNG23-2023-SEP
3) Applicant: PM MKHIZE ID NO. 8602230758083 Association: MATIMATOLO TAXI ASSOCIATION	4) Applicant Address: PO BOX 1249 GREYTOWN 3250
5) Existing Licence Holder: NOT APPLICABLE ID NO. NOT APPLICABLE	6) Existing Licence Holder Address: NOT APPLICABLE
7) Type of application: NEW OPERATING LICENCE	8) Operating Licence Number: NOTAVAILABLE
9) Vehicle Type: MINIBUS	10) 1 X 15 (SEATED) + 0 (STANDING)
11) Region: UMGUNGUNDLOVU	
12.1	2202C72100H310054925 - 2. MATIMATOLO TO PIETERMARITZBURG FROM MATIMATOLO VIA D1627, TURN LEFT TO R74, PASS WELGEGUND GARAGE, THROUGH GREYTOWN AND JOIN R33, PASS NEW HANOVER TO PIETERMARITZBURG, CHURCH STREET, TURN RIGHT TO PIETERMARITZ STREET TO CHURCH STREET TO RANK (KWAMDAPHUNA), OFFLOAD AND LOAD PASSENGERS BACK TO MATIMATOLO VIA SAME ROUTE (NO PICKING UP IN GREYTOWN).
12.2	2202C72100H310054928 - RIETVLEI TO PIETERMARITZBURG FROM RIET VLEI TAXI RANK VIA R74, PASS HOWICK TO N3 TO PIETERMARITZBURG, BY CHURCH STREET AND TURN LEFT TO PIETERMARITZ STREET AND AGAIN TO CHURCH STREET TO KWAMDAPHUNA RANK WHERE WE OFFLOAD AND LOAD PASSENGERS BACK TO RIETVLEI.
12.3	2202C72202C700054924 - ESHANE TO GREYTOWN FROM SHANE VIA D1627 AND R74, PASS WELGEGUND GARAGE TO GREYTOWN TURN LEFT TO SURGENT STREET OFFLOAD AND LOAD PASSENGERS BACK TO SHANE VIA SAME ROUTE.
12.4	2202C72202C700054929 - ENTEMBENI TO GREYTOWN FROM NTEMBISWENI VIA D1327 TO R74 PASS WELGEGUND GARAGE TO GREYTOWN TURN LEFT TO MATLAND STREET RIGHT INTO SURGENT STREET TO THE RANK OFF LOAD AND LOAD BACK TO MATIMATOLO VIA SAME ROUTE.
12.5	2202C72202C700054930 - MBALANE TO GREYTOWN FROM MBALANE VIA D21 PASS GREYTOWN TURN TO R622 TO GREYTOWN TURN RIGHT TO DURBAN STREET RIGHT INTO BELL STREET LEFT INTO SURGE3NT STREET LOAD BACK TO MBALANE VIA SAME ROUTE.
12.6	2202C72207KA00054926 - MATIMATOLO TO DURBAN FROM MATIMATOLO VIA D1627, TURN LEFT TO R74, PASS WELGEGUND GARAGE THROUGH GREYTOWN, JOIN R33, PASS NEW HANOVER, PASS PIETERMARITZBURG, JOIN N3 AGAIN TO DURBAN, OFFLOAD PASSENGERS TO BEREA STREET AND LOAD BACK TO MATIMATOLO USING THE SAME ROUTE.
12.7	2202C72207KA00054927 - ESHANE TO KRANSKOP FROM SHANE VIA D1627 PASS AHRENS TURN RIGHT TO R74, TURN LEFT TO KRANSKOP , TURN LEFT TO THE RANK OFFLOAD AND LOAD PASSENGERS BACK TO MATIMATOLO VIA SAME ROUTE.



transport

Department:
Transport
Province of KwaZulu-Natal

GAZETTE

LGKZNG23-2023-SEP

REGION: ALL

1) Application Number: APP0161852	2) Gazette Number: LGKZNG23-2023-SEP
3) Applicant: MH DLOMO ID NO. 6606106000084 Association: MATIMATOLO TAXI ASSOCIATION	4) Applicant Address: P.O. BOX 1249 GREYTOWN 3250
5) Existing Licence Holder: NOT APPLICABLE ID NO. NOT APPLICABLE	6) Existing Licence Holder Address: NOT APPLICABLE
7) Type of application: NEW OPERATING LICENCE	8) Operating Licence Number: NOTAVAILABLE
9) Vehicle Type: MINIBUS	10) 1 X 15 (SEATED) + 0 (STANDING)
11) Region: UMGUNGUNDLOVU	
12.1	2202C72100H310054925 - 2. MATIMATOLO TO PIETERMARITZBURG FROM MATIMATOLO VIA D1627, TURN LEFT TO R74, PASS WELGEGUND GARAGE, THROUGH GREYTOWN AND JOIN R33, PASS NEW HANOVER TO PIETERMARITZBURG, CHURCH STREET, TURN RIGHT TO PIETERMARITZ STREET TO CHURCH STREET TO RANK (KWAMDAPHUNA), OFFLOAD AND LOAD PASSENGERS BACK TO MATIMATOLO VIA SAME ROUTE (NO PICKING UP IN GREYTOWN).
12.2	2202C72100H310054928 - RIETVLEI TO PIETERMARITZBURG FROM RIET VLEI TAXI RANK VIA R74, PASS HOWICK TO N3 TO PIETERMARITZBURG, BY CHURCH STREET AND TURN LEFT TO PIETERMARITZ STREET AND AGAIN TO CHURCH STREET TO KWAMDAPHUNA RANK WHERE WE OFFLOAD AND LOAD PASSENGERS BACK TO RIETVLEI.
12.3	2202C72202C700054924 - ESHANE TO GREYTOWN FROM SHANE VIA D1627 AND R74, PASS WELGEGUND GARAGE TO GREYTOWN TURN LEFT TO SURGENT STREET OFFLOAD AND LOAD PASSENGERS BACK TO SHANE VIA SAME ROUTE.
12.4	2202C72202C700054929 - ENTEMBENI TO GREYTOWN FROM NTEMBISWENI VIA D1327 TO R74 PASS WELGEGUND GARAGE TO GREYTOWN TURN LEFT TO MATLAND STREET RIGHT INTO SURGENT STREET TO THE RANK OFF LOAD AND LOAD BACK TO MATIMATOLO VIA SAME ROUTE.
12.5	2202C72202C700054930 - MBALANE TO GREYTOWN FROM MBALANE VIA D21 PASS GREYTOWN TURN TO R622 TO GREYTOWN TURN RIGHT TO DURBAN STREET RIGHT INTO BELL STREET LEFT INTO SURGE3NT STREET LOAD BACK TO MBALANE VIA SAME ROUTE.
12.6	2202C72207KA00054926 - MATIMATOLO TO DURBAN FROM MATIMATOLO VIA D1627, TURN LEFT TO R74, PASS WELGEGUND GARAGE THROUGH GREYTOWN, JOIN R33, PASS NEW HANOVER, PASS PIETERMARITZBURG, JOIN N3 AGAIN TO DURBAN, OFFLOAD PASSENGERS TO BEREA STREET AND LOAD BACK TO MATIMATOLO USING THE SAME ROUTE.
12.7	2202C72207KA00054927 - ESHANE TO KRANSKOP FROM SHANE VIA D1627 PASS AHRENS TURN RIGHT TO R74, TURN LEFT TO KRANSKOP, TURN LEFT TO THE RANK OFFLOAD AND LOAD PASSENGERS BACK TO MATIMATOLO VIA SAME ROUTE.



transport

Department:
Transport
Province of KwaZulu-Natal

GAZETTE

LGKZNG23-2023-SEP

REGION: ALL

1) Application Number: APP0161862	2) Gazette Number: LGKZNG23-2023-SEP
3) Applicant: TR NGCOBO ID NO. 8907025381086 Association: INANDA-CROSSROADS TAXI ASSOCIATION	4) Applicant Address: 1 RODGERS ROAD INANDA 4309
5) Existing Licence Holder: NOT APPLICABLE ID NO. NOT APPLICABLE	6) Existing Licence Holder Address: NOT APPLICABLE
7) Type of application: NEW OPERATING LICENCE	8) Operating Licence Number: LGKZN1403001421
9) Vehicle Type: MINIBUS TAXI	10) 1 X 9-16 (SEATED) + 0 (STANDING)
11) Region: GREATER NORTH	
12.1	2206OA2206S900054647 - EMTSHEBHENI TO KWA-MASHU CROSSROADS FROM EMTSHEBHENI TAXI, RIGHT ALONG M25, RIGHT MALANDELA ROAD RIGHT TO CROSSROADS TAXI RANK.
12.2	2206OA2206S900054662 - EMTSHEBHENI TO KWA-MASHU MENS HOSTEL FROM: EMTSHEBHENI TAXI RANK TO KWAMASHU MENS HOSTEL RIGHT TO MALANDELA ROAD, LEFT INTO MUSA ROAD, LEFT INTO JABULA ROAD AND PROCEED TO THE END POINT AT THE INTERSECTION OF JABULA ROAD AND NTOKOZO ROAD.
12.3	2206OA2206OA00054664 - FROM EMTSHEBHENI TAXI RANK USING ROUTE TO M25 EMTSHEBHENI TAXI RANK AND TO AREAS DESCRIBED ABOVE TO TONGAAT TAXI RANK PROCEED ALONG NTOKOZO ROAD, RIGHT MUSA ROAD, RIGHT MALANDELA ROAD, INTO HANSLET ROAD, RIGHT ABERDARE DRIVE, RIGHT PHOENIX HIGHWAY, PASS MAHATMA GHANDI MEMORIAL HOSPITAL LEFT R102, TURN RIGHT PHOENIX HIGHWAY, LEFT R102, RIGHT INANDA ROAD, LEFT IRELAND STREET, DROP OFF AT VERULAM TAXI RANK, TURN AROUND AT THE RANK AND PROCEED ON IRELAND STREET, RIGHT INANDA, RIGHT R102, LEFT INTO MARKET LANE AND PROCEED TO TONGAAT TAXI RANK AND RETURN BACK ON THE SAME ROUTE TO VERULAM TAXI RANK PROCEED ALONG NTOKOZO ROAD, RIGHT MUSA ROAD, RIGHT MALANDELA ROAD, RIGHT INTO M25 ALONG M25, LEFT INTO R102, TURN RIGHT PHOENIX HIGHWAY, LEFT INTO R102, RIGHT INANDA ROAD, LEFT TURN IRELAND STREET DROP OFF AT VERULAM TAXI RANK AND RETURN THE SAME ROUTE.
12.4	2206OA2206OA00054665 - EMTSHEBHENI TO MOLWENI VIA EMEPHINI & GWALA 'S HOUSE FROM EMTSHEBHENI TAXI RANK ON M25, STRAIGHT TO P138, LEFT DALMEY MAIN ROAD UNTIL EMEPHINI DAM AND RETURN BACK ON THE SAME ROUTE. FROM EMTSHEBHENI TAXI RANK M25, STRAIGHT TO P138 TURNING AT THE INTERSECTION P138 AND MOLWENI ROAD AT GWALA'S HOUSE AND RETURN BACK ON THE SAME ROUTE.



transport

Department:
Transport
Province of KwaZulu-Natal

GAZETTE

LGKZNG23-2023-SEP

REGION: ALL

1)	Application Number: APP0161864	2)	Gazette Number: LGKZNG23-2023-SEP
3)	Applicant: TS GETSEMANE ID NO. 6806115452082 Association: NEWLANDS EAST TAXI OWNERS ASSOCIATION	4)	Applicant Address: 34 KARANTEEN GARDENS NEWLANDS EAST DURBAN 4037
5)	Existing Licence Holder: SE NTANZI ID NO. 5806100851083	6)	Existing Licence Holder Address: NO1 BONNET PLACE NEWLANDS EAST DURBAN 4037
7)	Type of application: NORMAL TRANSFER	8)	Operating Licence Number: LGKZN1403001266
9)	Vehicle Type: MINIBUS	10)	1 X 15 (SEATED) + 0 (STANDING)
11)	Region: GREATER NORTH		
12.1	2206LM2206TP00051846 - NEWLANDS EAST TO LA LUCIA FROM STARTING POINT IN NEWLANDS EAST, ALONG ROADS IN NEWLANDS EAST AS PER FILE NO. "18/1/10/2/3, EXITING NEWLANDS EAST DRIVE, LEFT INTO INANDA ROAD, INTO INANDA HIGHWAY, INTO INANDA ROAD, INTO SEA COW LAKE ROAD, RIGHT INTO NORTH COAST ROAD, LEFT INTO RIVERSIDE ROAD, RIGHT ONTO THE M4, LEFT INTO LA LUCIA MALL OFF-RAMP, RIGHT INTO ARMSTRONG AVENUE, INTO LA LUCIA MALL AND RETURN. FROM STARTING POINT IN NEWLANDS EAST, ALONG ROADS IN NEWLANDS EAST AS PER FILE NO. "18/1/10/2/3. FROM JOHN DORY DRIVE, RIGHT INTO NEWLANDS EAST DRIVE, RIGHT INTO NANDI DRIVE, RIGHT ONTO N2 NORTH, LEFT ONTO MOUNT EDGEcombe OFF-RAMP, RIGHT ONTO M41, LEFT INTO UMHLANGA ROCKS DRIVE BUSINESS AREA AND RETURN.		
12.2	2206LM2206R400051843 - NEWLANDS EAST TO WESTMEAD FROM STARTING POINT IN NEWLANDS EAST, ALONG ROADS IN NEWLANDS EAST AS PER FILE NO. 18/1/10/2/3, EXITING NEWLANDS EAST DRIVE, LEFT INTO INANDA ROAD, INTO INANDA HIGHWAY, RIGHT INTO N2, THEN RIGHT INTO UMGENI ROAD (M19), PROCEEDING TOWARDS ST JOHNS AVENUE, RIGHT INTO OLD MAIN ROAD (PINETOWN), INTO RICHMOND ROAD, RIGHT INTO WESTMEAD INDUSTRIAL AREA - AND RETURN.		
12.3	2206LM2206LS00051844 - NEWLANDS EAST TO PICK N' PAY HYPERMARKET DURBAN NORTH FROM STARTING POINT IN NEWLANDS EAST, ALONG ROADS IN NEWLANDS EAST AS PER FILE NO. 18/1/110/2/3, EXITING NEWLANDS EAST DRIVE, LEFT INTO INANDA ROAD, INTO INANDA HIGHWAY, INTO INANDA ROAD, INTO SEA COW LAKE ROAD, RIGHT INTO NORTH COAST ROAD, LEFT INTO RIVERSIDE ROAD, INTO PROSPECT HALL ROAD, RIGHT INTO UITSIG ROAD, RIGHT INTO HYPERMARKET AND RETURN.		
12.4	2206LM2206LS00051845 - NEWLANDS EAST TO ADDINGTON HOSPITAL FROM STARTING POINT IN NEWLANDS EAST, ALONG ROADS IN NEWLANDS EAST AS PER FILE NO. 18/1/10//2/3. EXITING NEWLANDS EAST DRIVE, LEFT INTO INANDA ROAD, INTO INANDA HIGHWAY, INTO INANDA ROAD, INTO SEA COW LAKE ROAD, RIGHT INTO NORTH COAST ROAD, INTO UMGENI ROAD (R102), LEFT INTO GOBLE ROAD, RIGHT INTO NMR AVENUE, INTO WALNUT ROAD, INTO UNION STREET, LEFT INTO WEST STREET, RIGHT INTO POINT ROAD, PROCEEDING ALONG POINT ROAD, LEFT INTO BELL STREET, RIGHT INTO ESCOMBE TERRACE, TO ADDINGTON HOSPITAL AND RETURN.		
12.5	2206LM2206TP00051847 - NEWLANDS EAST TO DURBAN. 5.FROM STARTING POINT AT JOHN DORY DRIVE IN NEWLANDS EAST, ALONG ROADS IN NEWLANDS EAST AS PER FILE NO. 18/1/10/2/3 TO RANK 53C, SOLDIERS WAY, DURBAN, AND RETURN. ALTERNATIVELY: FROM STARTING POINT IN JOHN DORY DRIVE, NEWLANDS EAST, LEFT INTO INANDA ROAD, INTO INANDA HIGHWAY, RIGHT INTO N2. LEFT INTO UMGENI ROAD (M19), LEFT INTO GOBLE ROAD, RIGHT INTO NMR AVENUE, INTO WALNUT ROAD, RIGHT INTO ORDINANCE ROAD, LEFT INTO SOLDIERS WAY, RIGHT INTO PINE STREET, RIGHT INTO RUSSEL STREET, LEFT INTO LEOPOLD STREET, RIGHT INTO WARWICK AVENUE RIGHT INTO ALICE STREET AND INTO RAND 53C - PASSENGERS TO BE DROPPED OFF EN-ROUTE AT THE MUNICIPALITY'S APPROVED DROP OFF POINTS, AND PICKING UP ONLY AT THE ORIGINS IN ALL THE ABOVE ROUTES. ALTERNATIVELY: FROM STARTING POINT IN JOHN DORY DRIVE, NEWLANDS EAST, EXITING NEWLANDS EAST, LEFT INTO INANDA ROAD, INTO INANDA HIGHWAY, INTO SEA COW LAKE ROAD, RIGHT INTO NORTH COAST ROAD, INTO UMGENI ROAD, INTO SOLDIERS WAY, RIGHT INTO PINE STREET, RIGHT INTO RUSSELL STREET, LEFT INTO LEOPOLD STREET, RIGHT INTO WARWICK AVENUE, RIGHT INTO ALICE STREET AND RANK 53C - DROPPING OFF AND PICKING UP EN-ROUTE AT MUNICIPALITY APPROVED DROP-OFF AND PICK-UP POINTS. SUBJECT TO THE RESTRICTION THAT ON THE FORWARD JOURNEY INTO DURBAN, ALONG ALPINE/BRICKFIELD ROADS, COMMENCING AT THE INTERSECTION OF ALPINE ROAD AND STANLEY COPLEY DRIVE, NO PASSENGERS BE PICKED UP. ON THE RETURN JOURNEY TO NEWLANDS EAST, NO PASSENGERS BE SET DOWN, ALONG BRICKFIELD/ALPINE ROADS, UNTIL REACHING THE INTERSECTION OF ALPINE ROAD AND STANLEY COPLEY DRIVE. ALTERNATIVELY: FROM STARTING POINT IN JOHN DORY DRIVE, NEWLANDS EAST, EXITING NEWLANDS EAST, LEFT INTO INANDA ROAD, INTO INANDA HIGHWAY, RIGHT INTO N2, LEFT INTO UMGENI ROAD (M19), RIGHT INTO ALPINE ROAD, PROCEEDING ALONG BRICKFIELD ROAD, RIGHT INTO RANDES ROAD, ONTO N3, ALONG OLD DUTCH ROAD, INTO ALICE STREET, RIGHT INTO SOLDIERS WAY, RIGHT INTO PINE STREET, RIGHT INTO RUSSELL STREET, LEFT INTO LEOPOLD STREET, RIGHT INTO WARWICK AVENUE, RIGHT INTO ALICE STREET AND RANK 53C - DROPPING OFF AND PICKING UP EN-ROUTE AT MUNICIPALITY APPROVED DROP-OFF AND PICK-UP POINTS. SUBJECT TO THE RESTRICTION THAT ON THE FORWARD JOURNEY INTO DURBAN, ALONG ALPINE/BRICKFIELD ROADS, COMMENCING AT THE INTERSECTION OF ALPINE ROAD AND STANLEY COPLEY DRIVE, NO PASSENGERS BE PICKED UP. ON THE RETURN JOURNEY TO NEWLANDS EAST, NO PASSENGERS BE SET DOWN, ALONG BRICKFIELD/ALPINE ROADS, UNTIL REACHING THE INTERSECTION OF ALPINE ROAD AND STANLEY COPLEY DRIVE. 6.FROM STARTING POINT AT JOHN DORY DRIVE IN NEWLANDS EAST, ALONG ROADS IN NEWLANDS EAST AS PER FILE NO. 18/1/10/2/3, EXITING LEFT INTO INANDA ROAD, INTO INANDA HIGHWAY, RIGHT INTO N2, LEFT INTO N3, TRAVELLING ALONG OLD DUTCH ROAD INTO ALICE STREET, RIGHT INTO SOLDIERS WAY, AND INTO RANK 53C, PASSENGERS TO BE DROPPED OFF EN-RO.		
12.6	2206LM2206LM00052031 - NEWLANDS EAST TO DURBAN RETURN FROM RANK 53C - SOLDIERS WAY, LEFT INTO COMMERCIAL ROAD LEFT INTO NMR AVENUE, LEFT INTO GOBLE ROAD, RIGHT INTO UMGENI ROAD (R102): INTO NORTH COAST ROAD, LEFT INTO SEA COW LAKE ROAD, ONTO INANDA HIGHWAY, INTO INANDA ROAD, RIGHT INTO NEWLANDS EAST, CONTINUE ALONG UMGENI ROAD (M19), RIGHT ONTO N2, LEFT ONTO INANDA HIGHWAY, ONTO INANDA ROAD, RIGHT INTO NEWLANDS EAST.		



transport

Department:
Transport
Province of KwaZulu-Natal

GAZETTE

LGKZNG23-2023-SEP

REGION: ALL

12.7

21004R21004R00051832 - CONDITIONS/RESTRICTIONS

PASSENGERS MAY BE PICKED UP AND / OR SET DOWN ONLY DESIGNATED TAXI RANKS OR TAXI STOPS, WHICH SHALL EXCLUDE BUS STOPS.

ENTRY OR RANKING ON PRIVATE PROPERTY IS NOT PERMITTED WITHOUT THE WRITTEN PERMISSION OF THE LANDLORD, A COPY OF WHICH MUST BE SUPPLIED TO THE BOARD BEFORE UPLIFTING THE OPERATING LICENCE.

ON THE FORWARD JOURNEY FROM NEWLANDS EAST TO THE CITY OF DURBAN, THEY CAN ONLY DROP-OFF PASSENGERS ALONG ALPINE AND BRICKFIELD ROADS AND NOT PICK UP PASSENGERS. ON THEIR RETURN JOURNEY THEY CAN PICKUP PASSENGERS GOING TO NEWLANDS EAST ALONG BRICKFIELD AND ALPINE ROADS. NO TAXIS ON THE FORWARD ROUTE ARE ALLOWED TO PICK UP PASSENGERS TO NEWLANDS EASTS ON THE WAY TO DURBAN. THEY CAN ONLY PICK UP PASSENGERS ON THE RETURN JOURNEY TO NEWLANDS EAST.

WITHOUT HAVING ENTERED INTO AN AGREEMENT WITH THE OTHER OPERATORS ON A COMMON ROUTE, AS CONTEMPLATED BY SECTION 88 (2) (B) OF ACT 22 OF 2000, PICKING UP OR SETTING DOWN OF PASSENGERS ON SUCH ROUTE IS NOT PERMITTED. A COPY OF SUCH AGREEMENT MUST BE SUPPLIED TO THE BOARD.

AT RANKS, WHETHER ON-STREET OR OFF-STREET, ONLY THE TAXIS THAT CAN BE ACCOMMODATED IN THE DEMARCATED AREA MAY OCCUPY THE RANK, EXCESS VEHICLES MUST HOLD ELSEWHERE AT DESIGNATED HOLDING ARREARS.

RANK PERMITS OR LETTERS OF AUTHORITY MUST BE PRODUCED WHEN UPLIFTING, IN RESPECT OF ALL RANKS IN MUNICIPAL ARREARS, IN PARTICULAR MAJOR TOWNS AND CITIES AND IN PARTICULAR IN RESPECT OF INTER-PROVINCIAL DESTINATIONS.

THE VEHICLE MUST BE COVERED BY MOTOR VEHICLE INSURANCE AS WELL AS PERSONAL LIABILITY INSURANCE.

THE ALLOCATION OF ANY ROUTE OR PORTION OF HE ROUTE IS SUBJECT TO THE CONDITION THAT HAS BEEN APPROVED AND ALLOCATED IN GOOD FAITH AND SUCH ROUTE WILL BE INVALID SHOULD IT TRANSPIRE THAT THE ROUTE OR PORTION THEREOF WILL, OR HAS CAUSED CONFLICT DUE TO IT HAVING BEEN APPROVED BASED ON INCORRECT OR FALSE INFORMATION SUPPLIED TO THE BOARD, OR AS A RESULT OF AN ERROR. IN SUCH INSTANCE THE OPERATING LICENCE MUST BE RETURNED TO THE BOARD FOR CORRECTION.



transport

Department:
Transport
Province of KwaZulu-Natal

GAZETTE

LGKZNG23-2023-SEP

REGION: ALL

1) Application Number: APP0161865	2) Gazette Number: LGKZNG23-2023-SEP
3) Applicant: PT KHATHINI ID NO. 7707150874082 Association: MATIMATOLO TAXI ASSOCIATION	4) Applicant Address: PO BOX 594 KRANSKOP 3268
5) Existing Licence Holder: NOT APPLICABLE ID NO. NOT APPLICABLE	6) Existing Licence Holder Address: NOT APPLICABLE
7) Type of application: NEW OPERATING LICENCE	8) Operating Licence Number: NOTAVAILABLE
9) Vehicle Type: MINIBUS	10) 1 X 15 (SEATED) + 0 (STANDING)
11) Region: UMGUNGUNDLOVU	
12.1	2202C72100H310054925 - 2. MATIMATOLO TO PIETERMARITZBURG FROM MATIMATOLO VIA D1627, TURN LEFT TO R74, PASS WELGEGUND GARAGE, THROUGH GREYTOWN AND JOIN R33, PASS NEW HANOVER TO PIETERMARITZBURG, CHURCH STREET, TURN RIGHT TO PIETERMARITZ STREET TO CHURCH STREET TO RANK (KWAMDAPHUNA), OFFLOAD AND LOAD PASSENGERS BACK TO MATIMATOLO VIA SAME ROUTE (NO PICKING UP IN GREYTOWN).
12.2	2202C72100H310054928 - RIETVLEI TO PIETERMARITZBURG FROM RIET VLEI TAXI RANK VIA R74, PASS HOWICK TO N3 TO PIETERMARITZBURG, BY CHURCH STREET AND TURN LEFT TO PIETERMARITZ STREET AND AGAIN TO CHURCH STREET TO KWAMDAPHUNA RANK WHERE WE OFFLOAD AND LOAD PASSENGERS BACK TO RIETVLEI.
12.3	2202C72202C700054924 - ESHANE TO GREYTOWN FROM SHANE VIA D1627 AND R74, PASS WELGEGUND GARAGE TO GREYTOWN TURN LEFT TO SURGENT STREET OFFLOAD AND LOAD PASSENGERS BACK TO SHANE VIA SAME ROUTE.
12.4	2202C72202C700054929 - ENTEMBENI TO GREYTOWN FROM NTEMBISWENI VIA D1327 TO R74 PASS WELGEGUND GARAGE TO GREYTOWN TURN LEFT TO MATLAND STREET RIGHT INTO SURGENT STREET TO THE RANK OFF LOAD AND LOAD BACK TO MATIMATOLO VIA SAME ROUTE.
12.5	2202C72202C700054930 - MBALANE TO GREYTOWN FROM MBALANE VIA D21 PASS GREYTOWN TURN TO R622 TO GREYTOWN TURN RIGHT TO DURBAN STREET RIGHT INTO BELL STREET LEFT INTO SURGE3NT STREET LOAD BACK TO MBALANE VIA SAME ROUTE.
12.6	2202C72207KA00054926 - MATIMATOLO TO DURBAN FROM MATIMATOLO VIA D1627, TURN LEFT TO R74, PASS WELGEGUND GARAGE THROUGH GREYTOWN, JOIN R33, PASS NEW HANOVER, PASS PIETERMARITZBURG, JOIN N3 AGAIN TO DURBAN, OFFLOAD PASSENGERS TO BEREA STREET AND LOAD BACK TO MATIMATOLO USING THE SAME ROUTE.
12.7	2202C72207KA00054927 - ESHANE TO KRANSKOP FROM SHANE VIA D1627 PASS AHRENS TURN RIGHT TO R74, TURN LEFT TO KRANSKOP , TURN LEFT TO THE RANK OFFLOAD AND LOAD PASSENGERS BACK TO MATIMATOLO VIA SAME ROUTE.



transport

Department:
Transport
Province of KwaZulu-Natal

GAZETTE

LGKZNG23-2023-SEP

REGION: ALL

1) Application Number: APP0161869	2) Gazette Number: LGKZNG23-2023-SEP
3) Applicant: MO ZONDI ID NO. 5812105802089 Association: MATIMATOLO TAXI ASSOCIATION	4) Applicant Address: PO BOX 1249 GREYTOWN 3250
5) Existing Licence Holder: NOT APPLICABLE ID NO. NOT APPLICABLE	6) Existing Licence Holder Address: NOT APPLICABLE
7) Type of application: NEW OPERATING LICENCE	8) Operating Licence Number: NOTAVAILABLE
9) Vehicle Type: MINIBUS	10) 1 X 15 (SEATED) + 0 (STANDING)
11) Region: UMGUNGUNDLOVU	
12.1	2202C72100H310054925 - 2. MATIMATOLO TO PIETERMARITZBURG FROM MATIMATOLO VIA D1627, TURN LEFT TO R74, PASS WELGEGUND GARAGE, THROUGH GREYTOWN AND JOIN R33, PASS NEW HANOVER TO PIETERMARITZBURG, CHURCH STREET, TURN RIGHT TO PIETERMARITZ STREET TO CHURCH STREET TO RANK (KWAMDAPHUNA), OFFLOAD AND LOAD PASSENGERS BACK TO MATIMATOLO VIA SAME ROUTE (NO PICKING UP IN GREYTOWN).
12.2	2202C72100H310054928 - RIETVLEI TO PIETERMARITZBURG FROM RIET VLEI TAXI RANK VIA R74, PASS HOWICK TO N3 TO PIETERMARITZBURG, BY CHURCH STREET AND TURN LEFT TO PIETERMARITZ STREET AND AGAIN TO CHURCH STREET TO KWAMDAPHUNA RANK WHERE WE OFFLOAD AND LOAD PASSENGERS BACK TO RIETVLEI.
12.3	2202C72202C700054924 - ESHANE TO GREYTOWN FROM SHANE VIA D1627 AND R74, PASS WELGEGUND GARAGE TO GREYTOWN TURN LEFT TO SURGENT STREET OFFLOAD AND LOAD PASSENGERS BACK TO SHANE VIA SAME ROUTE.
12.4	2202C72202C700054929 - ENTEMBENI TO GREYTOWN FROM NTEMBISWENI VIA D1327 TO R74 PASS WELGEGUND GARAGE TO GREYTOWN TURN LEFT TO MATLAND STREET RIGHT INTO SURGENT STREET TO THE RANK OFF LOAD AND LOAD BACK TO MATIMATOLO VIA SAME ROUTE.
12.5	2202C72202C700054930 - MBALANE TO GREYTOWN FROM MBALANE VIA D21 PASS GREYTOWN TURN TO R622 TO GREYTOWN TURN RIGHT TO DURBAN STREET RIGHT INTO BELL STREET LEFT INTO SURGE3NT STREET LOAD BACK TO MBALANE VIA SAME ROUTE.
12.6	2202C72207KA00054926 - MATIMATOLO TO DURBAN FROM MATIMATOLO VIA D1627, TURN LEFT TO R74, PASS WELGEGUND GARAGE THROUGH GREYTOWN, JOIN R33, PASS NEW HANOVER, PASS PIETERMARITZBURG, JOIN N3 AGAIN TO DURBAN, OFFLOAD PASSENGERS TO BEREA STREET AND LOAD BACK TO MATIMATOLO USING THE SAME ROUTE.
12.7	2202C72207KA00054927 - ESHANE TO KRANSKOP FROM SHANE VIA D1627 PASS AHRENS TURN RIGHT TO R74, TURN LEFT TO KRANSKOP , TURN LEFT TO THE RANK OFFLOAD AND LOAD PASSENGERS BACK TO MATIMATOLO VIA SAME ROUTE.



transport

Department:
Transport
Province of KwaZulu-Natal

GAZETTE

LGKZNG23-2023-SEP

REGION: ALL

1) Application Number: APP0161886	2) Gazette Number: LGKZNG23-2023-SEP
3) Applicant: NW ZWANE ID NO. 9909245244085 Association: KLIPRIVER TAXI ASSOCIATION	4) Applicant Address: P.O BOX 4828 EZAKHENI 3381
5) Existing Licence Holder: NOT APPLICABLE ID NO. NOT APPLICABLE	6) Existing Licence Holder Address: NOT APPLICABLE
7) Type of application: NEW OPERATING LICENCE	8) Operating Licence Number: LGKZN0303001040
9) Vehicle Type: MINIBUS	10) 1 X 15 (SEATED) + 0 (STANDING)
11) Region: UTHUKELA	
12.1	<p>2202DH2100BF00051127 - ROSBOOM TO LADYSMITH / LYLEE STREET TAXI RANK.</p> <p>INBOUND.</p> <p>A. FROM ROSBOOM TAXI RANK D367 INTO SKIETDRIEFT ROAD OR PROCEED ALONG ROSBOOM ROAD AND TURN LEFT INTO R103 OFFLOAD AND LOAD OR ALONG SKIETDRIEFT OFFLOAD AND LOAD, TURN INTO KLIPOORT, TURN INTO R103 AND TURN RIGHT INTO N11 AND TURN INTO LYLEE STREET TAXI RANK.</p> <p>INBOUND.</p> <p>B. FROM INSIMBINI TAXI RANK IN ROSBOOM GOODHOPE D367 TURN LEFT INTO R103 OFFLOAD AND LOAD AND TURN RIGHT INTO N11 INTO LYELL STREET TAXI RANK.</p> <p>OUTBOUND.</p> <p>C. FROM LYELL STREET TAXI RANK TURN LEFT INTO QUEEN STREET AND TURN LEFT INTO LYELL STREET INTO N11 AND TURN LEFT INTO R103 ROAD AND TURN RIGHT INTO SKIETDRIEFT ROAD AND TURN INTO KIPOORT, OFFLOAD AND LOAD ALONG KLIPOORT AND TURN INTO D367 ROAD AND TURN RIGHT INTO ROSBOOM TAXI RANK. ALTERNATIVELY, FROM R103 ROAD TURN RIGHT INTO D367 OFFLOAD AND LOAD THEN PROCEED INTO INSIMBINI TAXI RANK, GOOD HOPE.</p>
12.2	<p>2202DH2202DH00051141 - CONDITIONS/RESTRICTIONS</p> <p>PASSENGERS MAY BE PICKED UP AND/OR SET DOWN ONLY AT DESIGNATED TAXI RANK OR TAXI STOP, WHICH SHALL EXCLUDE BUS STOPS.</p> <p>ON THE INBOUND TRIP TO DURBAN, NEWCASTLE, DUNDEE, COLENSO, GREYTOWN NO PASSENGERS MAY BE PICKED UP ENROUTE FROM LEAVING THE MAGISTERIAL OF KLIPRIVER UNTIL REACHING THE DESTINATION RANK.</p> <p>ON THE RETURN TRIP TO KKLIPRIVER, NO PASSENGERS MAY BE SET DOWN UNTIL REACHING THE MAGISTERIAL DISTRICT OF KLIPRIVER.</p> <p>ENTRY OR RANKING ON PRIVATE PROPERTY IS NOT PERMITTED WITHOUT PERMISSION OF THE LANDLORD, A COPY OF WHICH MUST BE SUPPLIED TO THE BOARD BEFORE ISSUE OPERATING LICENCE.</p> <p>WITHOUT HAVING ENTERED INTO AN AGREEMENT WITH OTHER OPERATORS ON A COMMON ROUTE, AS CONTEMPLATED BY SECTION 88 (2) (B) OF ACT 22 OF 2000, THE PICKING UP OR SETTING DOWN OF PASSENGERS ON SUCH ROUTE IS NOT PERMITTED. A COPY OF SUCH AGREEMENT MUST BE SUPPLIED TO THE BOARD.</p> <p>AT RANKS, WHETHER ON -STREET OR OFF-STREET, ONLY THE TAXIS THAT CAN BE ACCOMMODATED IN THE DEMARCATED AREA MAY OCCUPY THE RANK, EXCESS VEHICLES MUST HOLD ELSEWHERE AT DESIGNATED HOLDING AREAS.</p> <p>RANK PERMITS OR LETTERS OF AUTHORITY MUST BE PRODUCED IN RESPECT OF ALL RANKS IN MUNICIPAL ARREARS, IN PARTICULAR MAJOR TOWNS AND CITIES.</p> <p>THE ALLOCATION OF ANY ROUTE OR PORTION OF A ROUTE IS SUBJECT TO THE CONDITION THAT IT HAS BEEN APPROVED AND ALLOCATED IN GOOD FAITH AND THAT SUCH ROUTE WILL BE INVALID SHOULD IT TRANSPIRE THAT THE ROUTE OR PORTION THEREOF WILL, OR HAS CAUSED CONFLICT DUE TO IT HAVING BEEN APPROVED BASED ON INCORRECT OR FALSE INFORMATION SUPPLIED TO THE BOARD OR AS A RESULT OF AN ERROR. IN SUCH INSTANCE THE OPERATING LICENCE MUST BE RETURNED TO THE BOARD FOR CORRECTION.</p> <p>THE VEHICLE MUST BE COVERED BY MOTOR VEHICLE INSURANCE AS WELL AS PERSONAL LIABILITY INSURANCE.</p>



transport

Department:
Transport
Province of KwaZulu-Natal

GAZETTE

LGKZNG23-2023-SEP

REGION: ALL

1)	Application Number: APP0161888	2)	Gazette Number: LGKZNG23-2023-SEP
3)	Applicant: A XABA ID NO. 9310230682084 Association: DUNDEE TRANSPORT ASSOCIATION	4)	Applicant Address: P O BOX 1264 DUNDEE KWAZULU-NATAL 3000
5)	Existing Licence Holder: NOT APPLICABLE ID NO. NOT APPLICABLE	6)	Existing Licence Holder Address: NOT APPLICABLE
7)	Type of application: NEW OPERATING LICENCE	8)	Operating Licence Number: LGKZN0203000426
9)	Vehicle Type: MINIBUS	10)	1 X 15 (SEATED) + 0 (STANDING)
11)	Region: UMZINYATHI		
12.1	<p>21004P2100BF10047597 - DUNDEE TO NQUTU</p> <p>FROM DUNDEE TAXI RANK TURN RIGHT INTO SMITH STREET, PROCEED ALONG SMITH STREET, TURN RIGHT INTO VICTORIA STREET (R68), PROCEED ALONG VICTORIA STREET (R68), FOLLOW R68/R33, TURN RIGHT INTO R68 FOLLOW R68 TO NQUTHU, TURN RIGHT AT NQUTHU (R68/P54), ACROSS P54 INTO P36/2, PROCEED ALONG P36/2 TURN LEFT INTO NQUTU TAXI RANK, OFFLOAD, LOAD AND ALONG THE FORWARD ROUTE IN REVERSE.</p> <p>CONDITIONS / RESTRICTIONS THE PICKING UP AND SETTING DOWN OF PASSENGERS ON THIS ROUTE MUST BE CONDUCTED STRICTLY AND IN ACCORDANCE WITH AGREEMENT BETWEEN DUNDEE TAXI ASSOCIATION AND NQUTHU TAXI ASSOCIATION DATED 2006. 01. 03. THE ROUTE MAY ONLY BE ALLOCATED TO THOSE MEMBERS AND VEHICLE FOR WHICH SPECIFICALLY APPLICATION HAVE BEEN MADE AND APPROVED BY THE BOARD.</p>		
12.2	<p>21004P2207CF00047599 - DUNDEE TO ANNIEVILLE</p> <p>ALTERNATIVE 1 FROM DUNDEE TAXI RANK TURN RIGHT INTO SMITH STREET, PROCEED ALONG SMITH STREET, TURN RIGHT INTO VICTORIA STREET (R68), PROCEED ALONG VICTORIA STREET (R68), TURN RIGHT INTO KARL LANDMAN STREET, PROCEED ALONG KARL LANDMAN STREET, FOLLOW R68 TURN RIGHT INTO R621 PROCEED ALONG R621 TO HATTINGSPRUIT, FOLLOW R621 TO DANNHAUSER, FOLLOW R621, TURN RIGHT INTO P38, PROCEED ALONG P38 TO ANNIEVILLE, KWAMDAKANE TAXI RANK, OFFLOAD, LOAD AND RETURN ALONG THE FORWARD ROUTE IN REVERSE.</p> <p>CONDITIONS: NO PICK UP ALLOWED AT ANNIEVILLE AS PER THE INSTRUCTION OF DUNDEE TAXI ASSOCIATION.</p> <p>ALTERNATIVE 2 FROM DUNDEE TAXI RANK TURN RIGHT INTO SMITH STREET, PROCEED ALONG SMITH STREET, TURN RIGHT INTO VICTORIA STREET (R68), PROCEED ALONG VICTORIA STREET (R68), TURN LEFT INTO BROWNING STREET, PROCEED ALONG BROWNING STREET, TURN RIGHT INTO UNION STREET, PROCEED ALONG UNION STREET, TURN LEFT INTO ARGYLL STREET, PROCEED ALONG ARGYLL STREET TO P272 FOLLOW P272 TO ANNIEVILLE, KWAMDAKANE TAXI RANK, OFFLOAD, LOAD AND RETURN ALONG FORWARD ROUTE IN REVERSE.</p>		
12.3	<p>21004P2100M110047600 - DUNDEE TO GERMISTON</p> <p>ALTERNATIVE 1 FROM DUNDEE TAXI RANK TURN RIGHT INTO SMITH STREET, PROCEED ALONG SMITH STREET, TURN RIGHT INTO VICTORIA STREET (R68), PROCEED ALONG VICTORIA STREET (R68), TURN RIGHT INTO KARL LANDMAN STREET, PROCEED ALONG KARL LANDMAN STREET (R68), FOLLOW R68, TURN RIGHT INTO R621, FOLLOW TO N11 TO HATTINGSPRUIT, FOLLOW R621 TO DANNHAUSER, FOLLOW R621 TO N11, TURN RIGHT INTO N11, FOLLOW N11 TO NEWCASTLE, PROCEED THROUGH NEWCASTLE TURN LEFT INTO R34 TOWARD (MEMEL), PROCEED ALONG R34 TO MEMEL, FOLLOW R34 TO VREDE, FOLLOW R34 TO CORNELIA (R103), FOLLOW R103, FOLLOW R103 TO VILLIERS, PROCEED ALONG R103 AND TURN RIGHT INTO N3, FOLLOW N3 TO HEIDELBERG, PROCEED AND ALONG N3 TO VOSLOORUS, PROCEED WITH N3 OFF RAMP INTO BARRY MARAIS ROAD (R21/MET43), PROCEED TO BOKSBURG/VOSLOORUS TAXI RANK PROCEED ALONG BARRY MARAIS ROAD (R21/MET 43) ON RAMP, INTO N3, PROCEED WITH N3, TO N17 OFF RAMP INTO OLIVIER ROAD (M53), PROCEED WITH M53 TO GERMISTON RAILWAY STATION TAXI RANK, OFFLOAD, LOAD AND RETURN ALONG THE FORWARD ROUTE IN REVERSE.</p> <p>ALTERNATIVE FROM DUNDEE TAXI RANK PROCEED AS PER ROUTE 14.1 ABOVE UP TO NEWCASTLE. BYPASS NEWCASTLE AND PROCEED ALONG N11 TO VOLKSRUS INTO LAINGSNEK STREET, PROCEED ALONG LAINGSNEK STREET, TURN LEFT INTO JOUBERT STREET, PROCEED ALONG JOUBERT STREET, TURN RIGHT INTO DAN PIENAAR STREET (R543), PROCEED ALONG DAN PIENAAR STREET, TURN RIGHT INTO R23, FOLLOW R23 TO STANDERTON (BOTH STREET), PROCEED ALONG BOTH STREET, TURN LEFT INTO LOMBAARD STREET, PROCEED ALONG LOMBAARD STREET, TURN LEFT INTO KROG STREET, PROCEED ALONG KROG STREET, EXIT STANDERTON ON R23, FOLLOW R23 PAST GREYLINGSTAD, FOLLOW R23 PAST BALFOUR, FOLLOW R23 TO HEIDELBERG, AT HEIDELBERG TURN RIGHT INTO N3 TOWARDS JOHANNESBURG, FOLLOW N3 TO VOSLOORUS, PROCEED WITH N3 OFF RAMP INTO BARRY MARAIS ROAD (R21/MET43), PROCEED TO BOKSBURG/VOSLOORUS TAXI RANK, PROCEED ALONG BARRY MARAIS ROAD (R21/MET 43), ONRAMP INTO N3, PROCEED WITH N3 TO N17 INTERCHANGE, PROCEED WITH N3 RIGHT TO GERMISTON (N17 EAST), PROCEED WITH N17 OFF RAMP INTO OLIVIER ROAD (M53), PROCEED WITH M53 TO GERMISTON RAILWAY STATION TAXI RANK, OFFLOAD, LOAD AND RETURN ALONG THE FORWARD ROUTE IN REVERSE.</p>		
12.4	<p>21004P21003Q10047348 - DUNDEE TO POMEROY (VIA HELPEKAAR)</p> <p>FROM DUNDEE TAXI RANK TURN RIGHT INTO SMITH STREET, PROCEED ALONG SMITH STREET, TURN RIGHT INTO VICTORIA STREET (R68), PROCEED ALONG VICTORIA STREET, LEFT INTO WILSON STREET (R33), PROCEED ALONG WILSON STREET, FOLLOW R33 TO HELPEKAAR, FOLLOW R33 TO POMEROY, TURN INTO SHEPSTONE STREET, PROCEED ALONG SHEPSTONE STREET, TURN LEFT INTO POMEROY TAXI RANK AND RETURN ALONG THE FORWARD ROUTE IN REVERSE.</p>		
12.5	<p>21004P2100F510047349 - DUNDEE TO DANNHAUSER</p> <p>FROM DUNDEE TAXI RANK TURN RIGHT INTO SMITH STREET, PROCEED ALONG SMITH STREET, TURN RIGHT INTO VICTORIA STREET (R68), PROCEED ALONG VICTORIA STREET (R68), TURN INTO KARL LANDMAN, PROCEED ALONG KARL LANDMAN STREET, FOLLOW R68 TURN RIGHT INTO R621, PROCEED ALONG R621 TO HATTINGSPRUIT, FOLLOW R621 TO DANNHAUSER, ACROSS THE BRIDGE INTO DANNHAUSER, TURN LEFT INTO MAIN STREET (R204) AND PROCEED TO DANNHAUSER TAXI RANK, OFF LOAD AND RETURN ALONG THE FORWARD ROUTE IN REVERSE.</p>		
12.6	<p>21004P2100FF10047594 - DUNDEE TO LADYSMITH</p> <p>FROM DUNDEE TAXI RANK TURN RIGHT INTO SMITH STREET, PROCEED ALONG SMITH STREET, TURN RIGHT INTO VICTORIA STREET (R68), PROCEED ALONG VICTORIA STREET (R68), TURN RIGHT INTO KARL LANDMAN STREET, PROCEED ALONG KARL LANDMAN STREET, TURN LEFT INTO R614, PROCEED ALONG R614, TURN LEFT INTO R602, PROCEED ALONG R602, TURN LEFT INTO N11, FOLLOW N11 TO LADYSMITH, PROCEED ALONG N11 STRAIGHT TO NEWCASTLE ROAD, PROCEED ALONG NEWCASTLE ROAD, TURN LEFT INTO WILLIS STREET, PROCEED WILLIS STREET, TURN RIGHT INTO ILLING STREET TAXI RANK, OFFLOAD ONLY. PROCEED ALONG ILLING STREET, TURN RIGHT INTO ALFRED STREET, TURN LEFT INTO CROWSHAW ROAD, PROCEED ALONG CROWSHAW ROAD, STRAIGHT INTO LVELL ROAD, PROCEED ALONG LVELL ROAD, AND TURN LEFT INTO LADYSMITH TAXI RANK, OFFLOAD, LOAD AND RETURN ALONG THE FORWARD ROUTE IN REVERSE.</p>		



transport

Department:
Transport
Province of KwaZulu-Natal

GAZETTE

LGKZNG23-2023-SEP

REGION: ALL

12.7	21004P2100FF10047595 - DUNDEE TO SITHEMBILE TOWNSHIP, GLENCOE FROM DUNDEE TAXI RANK TURN RIGHT INTO SMITH STREET, PROCEED ALONG SMITH STREET, TURN RIGHT INTO VICTORIA STREET (R68), PROCEED ALONG VICTORIA STREET (R68), TURN RIGHT INTO KARL LANDMAN STREET, PROCEED ALONG KARL LANDMAN STREET, TURN LEFT INTO R614, PROCEED ALONG R614 INTO GLENCOE, TURN LEFT INTO BIGGAR STREET OR UITHOEK STREET, ACROSS MAIN STREET TO SITHEMBILE, OFFLOAD, LOAD AND RETURN ALONG THE FORWARD ROUTE IN REVERSE.
12.8	21004P2100BF10047596 - DUNDEE TO NKANDLA FROM DUNDEE TAXI RANK TURN RIGHT INTO SMITH STREET, PROCEED ALONG SMITH STREET, TURN RIGHT INTO VICTORIA STREET (R68), PROCEED ALONG VICTORIA STREET (R68), FOLLOW R68/R33, TURN RIGHT INTO R68 FOLLOW R68 TO NQUTHU, TURN RIGHT AT NQUTHU (R68), RIGHT INTO P50/3, PROCEED ALONG P50/3 TO NKANDLA TAXI RANK, OFFLOAD, LOAD, AND RETURN ALONG THE FORWARD ROUTE IN REVERSE.
12.9	21004P21004Q00047605 - DUNDEE TO JOHANNESBURG: ALTERNATIVE ROUTE 1: FROM DUNDEE TAXI RANK TURN PROCEED AS PER ROUTE ABOVE UP TO N3 AT HEIDELBERG, FOLLOW N3 TO JOHANNESBURG, TURN RIGHT INTO M2, PROCEED WITH M2 OFFRAMP INTO SIEMERT ROAD (M31), PROCEED WITH SIEMERT ROAD, INTO END STREET, PROCEED WITH END STREET OFFRAMP INTO ANDERSON STREET, PROCEED WITH ANDERSON STREET, TURN RIGHT INTO NUGGET STREET, TURN LEFT INTO COMMISSIONER STREET (R24), TURN RIGHT INTO RISSIK STREET (M9), TURN RIGHT INTO DE VILLIERS STREET, TURN LEFT INTO WANDERERS STREET, TURN LEFT INTO NOORD STREET (JOHANNESBURG RAILWAY TAXI RANK), OFFLOAD, LOAD AND RETURN ALONG THE FORWARD ROUTE IN REVERSE. ALTERNATIVE ROUTE 2: FROM DUNDEE TAXI RANK PROCEED AS PER ROUTE ABOVE UP TO N3 AT HEIDELBERG. AT HEIDELBERG TURN RIGHT INTO N3 TOWARDS JOHANNESBURG, FOLLOW N3 TO JOHANNESBURG, TURN RIGHT INTO M2, PROCEED WITH M2 OFFRAMP INTO SIEMERT ROAD (M31), PROCEED WITH SIEMERT ROAD, INTO END STREET, INTO ANDERSON STREET, TURN RIGHT INTO NUGGET STREET, TURN RIGHT INTO COMMISSIONER STREET (R24), TURN RIGHT INTO RISSIK STREET (M9), TURN RIGHT INTO DE VILLIERS STREET, TURN LEFT WANDERERS STREET, TURN LEFT INTO NOORD STREET (JOHANNESBURG RAILWAY STATION TAXI RANK), OFFLOAD, LOAD AND RETURN ALONG FORWARD ROUTE REVERSE.
12.10	21004P21004R10047609 - DUNDEE TO PIETERMARITZBURG FROM DUNDEE TAXI RANK TURN RIGHT INTO SMITH STREET, PROCEED ALONG SMITH STREET, TURN RIGHT INTO VICTORIA STREET (R68), PROCEED ALONG VICTORIA STREET (R68), TURN RIGHT INTO KARL LANDMAN STREET, PROCEED ALONG KARL LANDMAN, TURN LEFT INTO R614, PROCEED ALONG R614, TURN LEFT INTO R602, FOLLOW R602 TO WASBANK, FOLLOW R602 TO WESSESNEK, FOLLOW R602 TO ELANDSLAAGTE, PROCEED ALONG R602, TURN LEFT INTO N11, FOLLOW N11 TO LADYSMITH, TURN LEFT INTO P32, TURN RIGHT INTO P325, PROCEED TO P544, PROCEED TO COLENZO, BYPASSING COLENZO, TURN LEFT INTO R103, PROCEED TO FRERE, TURN LEFT INTO N3, PROCEED WITH N3 TO PIETERMARITZBURG, TURN RIGHT AT BHAMBATHA (GREYTOWN ROAD) INTO CHURCH STREET, TURN LEFT INTO MASUKWANA (EAST STREET), TURN RIGHT INTO JABU NDLOVU (LOOP STREET), TURN RIGHT INTO BOSHOFF STREET, TURN LEFT INTO PIET-MARITZ STREET, TURN LEFT INTO PINE STREET TO CHURCH STREET TERMINAL NO1 (CHURCH/ PINE) (KPC0031). ALTERNATIVE: NEW GREYTOWN ROAD LEFT INTO BHAMBATHA (GREYTOWN ROAD) INTO CHURCH STREET, LEFT INTO MASUKWANA (EAST STREET), RIGHT INTO JABU NDLOVU (LOOP) STREET, RIGHT INTO BOSHOFF STREET, LEFT INTO PIET- MARITZ STREET, LEFT INTO PINE STREET, TO CHURCH STREET TERMINAL NO1 (CHURCH / PINE) (KPC0031), AND RETURN INTO CHURCH STREET, LEFT INTO WEST STREET, RIGHT INTO BERG STREET, RIGHT INTO EAST STREET, LEFT INTO CHURCH STREET BECOMING OLD GREYTOWN ROAD AND PROCEED ALONG THE REMAINDER OF THE FORWARD ROUTE IN REVERSE.
12.11	2207BP2207BP00050962 - DUNDEE TO PEACEVALE/FORESTDALE FROM DUNDEE TAXI RANK TURN RIGHT INTO SMITH STREET, PROCEED ALONG SMITH STREET, TURN RIGHT INTO VICTORIA STREET (R68), TURN RIGHT INTO HAJEE JAMAL STREET, PROCEED ALONG HAJEE JAMAL STREET, AND TURN RIGHT INTO PEACEVALE, OFFLOAD AND LOAD. PROCEED WITH HAJEE JAMAL STREET INTO FORESTDALE, OFFLOAD, LOAD. FROM FORESTDALE TURN RIGHT INTO COMMERCIAL STREET, PROCEED ALONG COMMERCIAL STREET STRAIGHT INTO WILSON STREET, PROCEED ALONG WILSON STREET, TURN RIGHT INTO VICTORIA STREET (R68), PROCEED ALONG VICTORIA STREET (R68), AND TURN LEFT INTO TAXI RANK.
12.12	2207BP2207BP00050963 - DUNDEE TO PEACEVALE / FORESTDALE FROM DUNDEE TAXI RANK TURN RIGHT INTO SMITH STREET, PROCEED ALONG SMITH STREET, TURN LEFT INTO VICTORIA STREET (R68), TURN LEFT INTO BROWNING STREET, AND PROCEED ALONG BROWNING STREET STRAIGHT INTO MPATI ROAD, OFFLOAD, LOAD. FROM MPATI ROAD TURN RIGHT INTO UNION STREET, PROCEED ALONG UNION STREET, TURN LEFT INTO KARL LANDMAN STREET TO PICK N PAY CENTRE, OFFLOAD, LOAD. PROCEED ALONG KARL LANDMAN STREET, TURN LEFT INTO BEACONSFIELD STREET TO SPAR, OFFLOAD, LOAD.
12.13	2207BP2207BP00050579 - DUNDEE TO LIMEHILL FROM DUNDEE TAXI RANK TURN RIGHT INTO SMITH STREET, PROCEED ALONG SMITH STREET, TURN RIGHT INTO VICTORIA STREET (R68), PROCEED ALONG VICTORIA STREET (R68), FOLLOW P33-2, PROCEED ALONG P33-2 TURN LEFT INTO P192, PROCEED ALONG P192 TURN INTO P359, FOLLOW P359 TO LIMEHILL, UITHAL TAXI RANK, OFFLOAD, LOAD ALONG THE FORWARD ROUTE IN REVERSE.
12.14	2207BP2207XJ10050582 - DUNDEE TO EMPANGENI FROM DUNDEE TAXI RANK TURN RIGHT INTO SMITH STREET, PROCEED ALONG SMITH STREET, TURN RIGHT INTO VICTORIA STREET (R68), PROCEED ALONG VICTORIA STREET (R68), FOLLOW R68/R33, TURN RIGHT INTO R68, FOLLOW R68 TO NQUTHU, PROCEED ALONG R68 TO BABANANGO, FOLLOW R68 UP TO R34, TURN RIGHT INTO R34, FOLLOW R34 TO MELMOTH, FOLLOW R34 TO NKWALENI, TURN LEFT TOWARDS EMPANGENI (R34), PROCEED ALONG R34 TO EMPANGENI, STRAIGHT INTO MAIN ROAD, TURN RIGHT INTO WEIGHTMAN STREET TAXI RANK, OFFLOAD, LOAD AND RETURN ALONG THE FORWARD ROUTE IN REVERSE. ALTERNATIVE FROM DUNDEE TAXI RANK TURN RIGHT INTO SMITH STREET, PROCEED ALONG SMITH STREET, TURN LEFT INTO VICTORIA STREET (R68), PROCEED ALONG VICTORIA STREET (R68), FOLLOW R68/R33 TO VRYHEID, TURN RIGHT INTO VRYHEID BYPASS (R34) PROCEED ALONG R34 TOWARDS ULUNDI (R34), INTO R66, AND PROCEED TO ULUNDI TAXI RANK, OFFLOAD ONLY. FROM ULUNDI TAXI RANK RETURN TO R34, FOLLOW R34 TO MELMOTH, FOLLOW R34 TO NKWALENI, TURN LEFT TOWARDS EMPANGENI (R34), PROCEED ALONG R34 TO EMPANGENI STRAIGHT INTO MAIN ROAD, TURN RIGHT INTO WEIGHTMAN STREET TAXI RANK, OFFLOAD, LOAD AND RETURN ALONG THE FORWARD ROUTE IN REVERSE.



transport

Department:
Transport
Province of KwaZulu-Natal

GAZETTE

LGKZNG23-2023-SEP

REGION: ALL

12.15	2202DH21004R10050923 - DUNDEE TO DURBAN ALTERNATIVE ROUTE	<p>FROM DUNDEE TAXI RANK FOLLOW ROUTE UP TO THE N3, PROCEED WITH N3 TO CATO RIDGE, ALONG N3 OFF RAMP INTO M13, PROCEED WITH OLD MAIN ROAD (M31), TURN RIGHT INTO MOODLE STREET PINETOWN, AND OFFLOAD ONLY. PROCEED WITH MOODLE STREET, TURN RIGHT INTO OLD MAIN ROAD M31, PROCEED WITH OLD MAIN ROAD, TURN RIGHT INTO STAPPLETON ROAD (M5) PROCEED WITH STAPPLETON ROAD (M5), TURN LEFT INTO J. S. MARWICK HIGHWAY (M13), PROCEED WITH J. S. MARWICK HIGHWAY (M13) ONRAMP, INTO N3, PROCEED WITH N3 OFFRAMP INTO OLD DUTCH ROAD (M13), PROCEED WITH OLD DUTCH ROAD STRAIGHT INTO ALICE STREET, OFFLOAD ONLY AT YMCA. PROCEED WITH ALICE STREET (M4) TURN LEFT INTO ALBERT STREET, THEN UMGENI ROAD, TURN LEFT INTO CRABBLE STREET, TURN LEFT INTO OSBORNE STREET, OFFLOAD AND LOAD AND RETURN AS PER RETURN ROUTE BELOW AND THE REMAINDER OF THE FORWARD ROUTE IN REVERSE.</p> <p>ALTERNATIVE ROUTE</p> <p>FROM DUNDEE TAXI RANK FOLLOW THE SAME ROUTE UP TO POMEROY, PROCEED TO TUGELA FERRY, PROCEED TO KEATS DRIFT, PROCEED TO GREYTOWN, PROCEED TO NEW HANOVER, AND PROCEED TO PIETERMARITZBURG, ENTERING ALONG NEW GREYTOWN ROAD, PROCEED WITH NEW GREYTOWN ROAD TO ONRAMP TO N3, PROCEED WITH N3, BYPASS CATO RIDGE, PROCEED ALONG N3- OFF RAMP INTO M13, LEFT INTO OLD MAIN ROAD (M31), PROCEED WITH OLD MAIN ROAD (M31), TURN RIGHT INTO MOODLE STREET PINETOWN, OFFLOAD ONLY. PROCEED WITH MOODLE STREET, TURN RIGHT INTO OLD MAID ROAD (M31), PROCEED WITH OLD MAIN ROAD M31, TURN RIGHT INTO STAPPLETON ROAD (M5) PROCEED WITH STAPPLETON ROAD (M5), TURN LEFT INTO J. S. MARWICK HIGHWAY (M13), PROCEED WITH J. S. MARWICK HIGHWAY (M13), INTO N3, PROCEED WITH N3 OFFRAMP INTO OLD DUTCH ROAD (M13), PROCEED WITH OLD DUTCH ROAD STRAIGHT INTO ALICE STREET, OFFLOAD ONLY AT YMCA. PROCEED WITH ALICE STREET (M4) TURN LEFT INTO ALBERT STREET, THEN INTO UMGENI ROAD, TURN LEFT INTO CRABBLE STREET, TURN LEFT INTO OSBORNE STREET TO OSBORNE TAXI RANK, OFFLOAD AND LOAD AND RETURN AS PER RETURN ROUTE AND THE REMAINDER OF THE FORWARD ROUTE IN REVERSE.</p> <p>CONDITIONS/RESTRICTIONS NO PICKING UP OF PASSENGERS IS ALLOWED ON THE FORWARD JOURNEY, NO SETTING DOWN OF PASSENGERS IS PERMITTED ON THE RETURN JOURNEY BETWEEN DUNDEE AND DURBAN.</p> <p>RETURN ROUTE FROM DURBAN TO DUNDEE FROM OSBOURNE STREET TAXI RANK INTO FIRST AVENUE JOIN EPSON ROAD, UMGENI ROAD INTO LEOPOLD STREET, CANONGATE ROAD, INTO THE WESTERN FREEWAY (N3) AND PROCEED ALONG N3 AND THE REMAINDER OF THE FORWARD ROUTE IN REVERSE.</p>
12.16	2207BP2207BP00050946 - DUNDEE TO SIBONGILE TOWNSHIP	<p>FROM DUNDEE TAXI RANK TURN RIGHT INTO SMITH STREET, PROCEED ALONG SMITH STREET, PROCEED ALONG SMITH STREET, TURN RIGHT INTO VICTORIA STREET (R68), TURN LEFT INTO CORNHILL STREET, AND PROCEED ALONG CORNHILL STREET STRAIGHT INTO SIBONGILE. OFFLOAD, LOAD AND RETURN ALONG THE FORWARD ROUTE IN REVERSE.</p>
12.17	2207BP2207BP00050947 - DUNDEE TO RORKE'S DRIFT (VIA BON DOU/DE WAAL).	<p>FROM DUNDEE TAXI RANK TURN RIGHT INTO SMITH STREET, PROCEED ALONG SMITH STREET, TURN RIGHT INTO VICTORIA STREET (R68), PROCEED ALONG VICTORIA STREET (R68), TURN LEFT INTO WILSON STREET (R33), PROCEED ALONG WILSON STREET, FOLLOW R33, TURN LEFT INTO P190 (VIA BON DOU) PROCEED ALONG P190 TO RORKE DRIFT, SHIYANE MISSION, OFF LOAD, LOAD AND RETURN ALONG THE FORWARD ROUTE IN REVERSAL.</p>
12.18	2207BP2207BP00050948 - DUNDEE TO WASBANK	<p>FROM DUNDEE TAXI RANK RIGHT INTO SMITH STREET, PROCEED ALONG SMITH STREET, TURN RIGHT INTO VICTORIA STREET (R68), PROCEED ALONG VICTORIA STREET (R68), FOLLOW P33-2, PROCEED ALONG P33-2 TO WASBANK, PROCEED ALONG P33-2, TURN LEFT INTO STATION STREET, WASBANK TAXI RANK, OFFLOAD, LOAD, RETURN ALONG THE FORWARD ROUTE IN REVERSE.</p>
12.19	2207BP2207BP00050950 - DUNDEE TO VRYHEID	<p>FROM DUNDEE TAXI RANK TURN RIGHT INTO SMITH STREET, PROCEED ALONG SMITH STREET, TURN LEFT INTO VICTORIA STREET (R68), PROCEED WITH R68/33 BECOMING R33, PROCEED WITH R33(P34-3) TO VRYHEID TOWN STRAIGHT INTO CHURCH STREET, TURN RIGHT INTO VRYHEID TAXI RANK, OFFLOAD ONLY. FROM VRYHEID TAXI RANK TURN LEFT INTO CHURCH STREET, PROCEED ALONG CHURCH STREET STRAIGHT INTO STRECH CRESCENT, TURN LEFT INTO RAILWAY STATION TAXI RANK, AND OFFLOAD ONLY. FROM RAILWAY STATION TAXI RANK TURN RIGHT INTO STRECH CRESCENT, PROCEED INTO CHURCH STREET, TURN RIGHT INTO VRYHEID TAXI RANK, LOAD ONLY AND RETURN ALONG CHURCH STREET, INTO R33 AND PROCEED ALONG THE REMAINDER OF THE FORWARD ROUTE IN REVERSE</p>
12.20	2207BP2207BP00050958 - DUNDEE TO DUNDEE HOSPITAL	<p>FROM DUNDEE TAXI RANK TURN RIGHT INTO SMITH STREET, PROCEED ALONG SMITH STREET, PROCEED ALONG SMITH STREET, TURN RIGHT INTO VICTORIA STREET (R68), TURN LEFT INTO CORPORATION STREET, PROCEED STRAIGHT INTO DUNDEE HOSPITAL, OFFLOAD, LOAD AND RETURN ALONG FORWARD ROUTE IN REVERSE.</p>
12.21	2207BP2207BP00050960 - DUNDEE TO STRATHMORE PARK	<p>FROM DUNDEE TAXI RANK TURN RIGHT INTO SMITH STREET, PROCEED ALONG SMITH STREET, TURN RIGHT INTO VICTORIA STREET (R68), AND TURN RIGHT INTO STRATHMORE, OFFLOAD, LOAD AND RETURN ALONG FORWARD ROUTE IN REVERSE.</p>
12.22	21004P2100F610047346 - DUNDEE TO NEWCASTLE	<p>FROM DUNDEE TAXI RANK TURN RIGHT INTO SMITH STREET, PROCEED ALONG SMITH STREET, TURN RIGHT INTO VICTORIA STREET (R68), PROCEED ALONG VICTORIA STREET (R68), TURN RIGHT INTO KARL LANDMAN STREET, PROCEED ALONG KARL LANDMAN, FOLLOW R68 TURN RIGHT INTO R621 PROCEED ALONG R621 TO HATTINGSPRUIT, FOLLOW R621 TO DANNHAUSER, FOLLOW R621 TO N11, TURN RIGHT INTO N11, FOLLOW N11 TO NEWCASTLE OFF RAMP, LEFT TO NEWCASTLE (ALLEN STREET), PROCEED ALONG ALLEN STREET TURN LEFT INTO TERMINUS STREET, PROCEED ALONG TERMINUS STREET, TURN RIGHT INTO NEWCASTLE TAXI RANK, OFFLOAD, LOAD AND RETURN ALONG THE FORWARD ROUTE IN REVERSE.</p>



transport

Department:
Transport
Province of KwaZulu-Natal

GAZETTE

LGKZNG23-2023-SEP

REGION: ALL

1)	Application Number: APP0161910	2)	Gazette Number: LGKZNG23-2023-SEP
3)	Applicant: JC NAIDOO ID NO. 6410125119086 Association: CHATSWORTH MINIBUS ASSOCIATION	4)	Applicant Address: 133 GOVE END DRIVE GROVE END 4068
5)	Existing Licence Holder: BUX NAZIR ID NO. 6410105175082	6)	Existing Licence Holder Address: 20 BOYNES ROAD OCEAN VIEW CHATSWORTH DURBAN 4052
7)	Type of application: RENEWAL AND NORMAL TRANSFER	8)	Operating Licence Number: LGKZN1203000625
9)	Vehicle Type: MINIBUS	10)	1 X 14 (SEATED) + 0 (STANDING)
11)	Region: NINGIZMU 2		
12.1	22064X21004R00050283 - CHATSWORTH TO DURBAN METRO FROM PRIVATE RANKING FACILITIES : CHECKERS CENTRE IN JOYHURST STREET TO SHALLCROSS RIDGE CENTRE IN LINK ROAD, TURN RIGHT INTO JOYHURST STREET, TURN RIGHT INTO CHATSWORTH CIRCLE, LEFT INTO CROFTDENE DRIVE, RIGHT INTO MONTDENE DRIVE, LEFT INTO ROAD 702, LEFT INTO ROAD 701, RIGHT INTO ROAD 751, RIGHT INTO MOORTON DRIVE, LEFT INTO ARENA PARK DRIVE, DIRECT TO MOORCROSS DRIVE, RIGHT INTO CROSSMOOR DRIVE, LEFT INTO MOORCROSS DRIVE, RIGHT INTO KLAARWATER ROAD, RIGHT INTO LINK ROAD, UP UNTIL SHALLCROSS RIDGE CENTRE AND RETURN ALONG THE SAME ROUTE TO CHECKERS CENTRE IN JOYHURST STREET.		
12.2	22064X21004R00050287 - CHECKERS CENTRE IN JOYHURST STREET IN CHATSWORTH, TO DURBAN: FROM CHECKERS CENTRE IN JOYHURST STREET, CHATSWORTH, RIGHT INTO MAIN STREET, LEFT INTO CHATSDENE STREET, RIGHT INTO FLORENCE NIGHTINGALE DRIVE, LEFT INTO HIGGINSON HIGHWAY, RIGHT INTO CROSSMOOR DRIVE, LEFT INTO MOORCROSS DRIVE, LEFT INTO ROAD 1124 UP UNTIL THE CORNER WITH KLAARWATER DRIVE, AND RETURN ALONG ROAD 1124, LEFT INTO MOORCROSS DRIVE, INTO ARENA PARK DRIVE, RIGHT INTO MOORTON DRIVE, LEFT INTO ROAD 751, LEFT INTO ROAD 701, RIGHT INTO 702, RIGHT INTO ROAD 502, LEFT INTO ROAD 501, RIGHT INTO ARENA PARK DRIVE, LEFT INTO CHATSWORTH CIRCLE, RIGHT INTO MAIN STREET, INTO ROAD 301, RIGHT INTO WOODHURST DRIVE, INTO COLLIER AVENUE, RIGHT INTO CHATSWORTH MAIN ROAD, INTO PELICAN DRIVE, LEFT INTO HAVENSIDE DRIVE, RIGHT INTO IMPALA DRIVE, RIGHT INTO HIGGINSON HIGHWAY, INTO GRIMBYS ROAD, LEFT INTO SOUTH COAST ROAD, RIGHT INTO SOUTHERN FREEWAY, LEFT INTO MOORE ROAD, RIGHT INTO WARWICK AVENUE, RIGHT INTO ALICE STREET, RIGHT INTO SOLDIERS WAY, RIGHT INTO PINE STREET RANK NO. 84 OR ALTERNATIVELY INTO ALBERT STREET, THEN LEFT INTO PRINCE EDWARD STREET INTO RANK 116 AND RETURN ALONG PRINCE ALFRED, INTO SMITH STREET, INTO SOUTHERN FREEWAY AND RETURN ALONG THE FORWARD ROUTE IN REVERSE.		
12.3	22064X22064X00050284 - CHATSWORTH TOWN CENTRE TO CHATSWORTH RIGHT BHAKTIVEDANTA SWAMI CIRCLE, RIGHT INTO MAIN STREET, DIRECT INTO FLORENCE NIGHTINGALE DRIVE, LEFT INTO SUNSET AVENUE, LEFT INTO ERICA AVENUE, RIGHT INTO SYRINGA AVENUE, LEFT INTO WOODHURST DRIVE, RIGHT INTO COLLIER AVENUE, LEFT INTO CHATSWORTH MAIN ROAD, AND PROCEED TO LOTUS GARAGE AND RETURN ALONG THE FORWARD ROUTE IN REVERSE TO CHECKERS CENTRE IN JOYHURST STREET.		
12.4	22064X22064X00050285 - CHATSWORTH TO CHATSWORTH. RIGHT INTO JOYHURST STREET, RIGHT INTO CHATSWORTH CIRCLE, LEFT INTO CROFTDENE DRIVE, RIGHT INTO SILVERGLEN DRIVE, DIRECT INTO BULL-BULL DRIVE, LEFT INTO HAVENSIDE DRIVE, LEFT INTO SUMMERFIELD ROAD, LEFT INTO PELICAN DRIVE, LEFT INTO SILVERGLEN DRIVE, AND PROCEED INTO SILVERGLEN SHOPPING MALL AND RETURN ALONG THE FORWARD ROUTE IN REVERSE TO CHECKERS IN JOYHURST STREET.		
12.5	22064X21004R00050286 - CHECKERS CENTRE IN JOYHURST STREET IN CHATSWORTH, TO DURBAN: FROM CHECKERS CENTRE IN JOYHURST STREET, CHATSWORTH, RIGHT INTO MAIN STREET, LEFT INTO CHATSDENE STREET, RIGHT INTO FLORENCE NIGHTINGALE DRIVE, LEFT INTO HIGGINSON HIGHWAY, RIGHT INTO CROSSMOOR DRIVE, LEFT INTO MOORCROSS DRIVE, LEFT INTO ROAD 1124 UP UNTIL THE CORNER WITH KLAARWATER DRIVE, AND RETURN ALONG ROAD 1124, LEFT INTO MOORCROSS DRIVE, INTO ARENA PARK DRIVE, RIGHT INTO MOORTON DRIVE, LEFT INTO ROAD 751, LEFT INTO ROAD 701, RIGHT INTO 702, RIGHT INTO ROAD 502, LEFT INTO ROAD 501, RIGHT INTO ARENA PARK DRIVE, LEFT INTO CHATSWORTH CIRCLE, RIGHT INTO MAIN STREET, INTO ROAD 301, RIGHT INTO WOODHURST DRIVE, INTO COLLIER AVENUE, RIGHT INTO CHATSWORTH MAIN ROAD, INTO PELICAN DRIVE, LEFT INTO HAVENSIDE DRIVE, RIGHT INTO IMPALA DRIVE, RIGHT INTO HIGGINSON HIGHWAY, INTO GRIMBYS ROAD, LEFT INTO SOUTH COAST ROAD, RIGHT INTO SOUTHERN FREEWAY, LEFT INTO MOORE ROAD, RIGHT INTO WARWICK AVENUE, RIGHT INTO ALICE STREET, RIGHT INTO SOLDIERS WAY, RIGHT INTO PINE STREET RANK NO. 84 OR ALTERNATIVELY INTO ALBERT STREET, THEN LEFT INTO PRINCE EDWARD STREET INTO RANK 116 AND RETURN ALONG PRINCE ALFRED, INTO SMITH STREET, INTO SOUTHERN FREEWAY AND RETURN ALONG THE FORWARD ROUTE IN REVERSE.		
12.6	22064X22064X00050290 - CHATSWORTH CIRCLE TO CHATSWORTH RIDGE CENTRE. FROM RANK NO. 80 AT R. K. KHANS HOSPITAL IN CHATSWORTH CIRCLE TO CHATSWORTH RIDGE CENTRE IN LINK ROAD, LEFT INTO CHATSWORTH CIRCLE, LEFT INTO CROFTDENE DRIVE, RIGHT INTO MONTDENE DRIVE, LEFT INTO ROAD 702, LEFT INTO ROAD 701, RIGHT INTO ROAD 751, RIGHT INTO MOORTON DRIVE, LEFT INTO ARENA PARK DRIVE, DIRECT INTO MOORCROSS DRIVE, RIGHT INTO CROSSMOOR DRIVE, LEFT INTO MOORCROSS DRIVE, RIGHT INTO KLAARWATER ROAD, RIGHT INTO LINK ROAD, PROCEED TO CHATSWORTH RIDGE CENTRE AND RETURN ALONG THE FORWARD ROUTE IN REVERSE TO R. K. KHANS HOSPITAL IN CHATSWORTH CIRCLE.		
12.7	22064S22064S00050291 - MONTFORD TO MONTFORD FROM RANK NO. 113 AT MONTFORD SHOPPING COMPLEX TO SEVEN TANKS, LEFT INTO ROAD 701, RIGHT INTO ROAD 702, RIGHT INTO ROAD 704, RIGHT INTO NATURE RESERVE ROAD, PROCEED TO SEVEN TANKS AND RETURN ALONG THE FORWARD ROUTE IN REVERSE TO RANK NO. 113 AT MONTFORD SHOPPING COMPLEX.		
12.8	22064X2202J000050289 - 6.CHATSWORTH TO MOBENI HEIGHTS FROM RANK NO 80 AT R. K. KHANS HOSPITAL IN CHATSWORTH CIRCLE TO MOBENI HEIGHTS SHOPPING CENTRE IN IMPALA DRIVE, RIGHT INTO CHATSWORTH CIRCLE, RIGHT INTO FLORENCE NIGHTINGALE DRIVE, RIGHT INTO WESTCLIFF DRIVE, DIRECT INTO PELICAN DRIVE, RIGHT INTO HAVENSIDE DRIVE, RIGHT INTO IMPALA DRIVE, INTO MOBENI HEIGHTS SHOPPING CENTRE AND RETURN ALONG THE FORWARD ROUTE IN REVERSE TO R. K. KHAN HOSPITAL IN CHATSWORTH CIRCLE.		



transport

Department:
Transport
Province of KwaZulu-Natal

GAZETTE

LGKZNG23-2023-SEP

REGION: ALL

1) Application Number: APP0161913	2) Gazette Number: LGKZNG23-2023-SEP
3) Applicant: A RAMPARSAD ID NO. 8808075042083 Association: CHATSWORTH MINIBUS ASSOCIATION	4) Applicant Address: 106 ROAD 747 MONTFORD CHATSWORTH 4132
5) Existing Licence Holder: BUX NAZIR ID NO. 6410105175082	6) Existing Licence Holder Address: 20 BOYNES ROAD OCEAN VIEW CHATSWORTH DURBAN 4052
7) Type of application: NORMAL TRANSFER	8) Operating Licence Number: LGKZN1203001804
9) Vehicle Type: MINIBUS	10) 1 X 15 (SEATED) + 0 (STANDING)
11) Region: NINGIZMU 2	
12.1	22064X21004R00050283 - CHATSWORTH TO DURBAN METRO FROM PRIVATE RANKING FACILITIES : CHECKERS CENTRE IN JOYHURST STREET TO SHALLCROSS RIDGE CENTRE IN LINK ROAD, TURN RIGHT INTO JOYHURST STREET, TURN RIGHT INTO CHATSWORTH CIRCLE, LEFT INTO CROFTDENE DRIVE, RIGHT INTO MONTDENE DRIVE, LEFT INTO ROAD 702, LEFT INTO ROAD 701, RIGHT INTO ROAD 751, RIGHT INTO MOORTON DRIVE, LEFT INTO ARENA PARK DRIVE, DIRECT TO MOORCROSS DRIVE, RIGHT INTO CROSSMOOR DRIVE, LEFT INTO MOORCROSS DRIVE, RIGHT INTO KLAARWATER ROAD, RIGHT INTO LINK ROAD, UP UNTIL SHALLCROSS RIDGE CENTRE AND RETURN ALONG THE SAME ROUTE TO CHECKERS CENTRE IN JOYHURST STREET.
12.2	22064X21004R00050287 - CHECKERS CENTRE IN JOYHURST STREET IN CHATSWORTH, TO DURBAN: FROM CHECKERS CENTRE IN JOYHURST STREET, CHATSWORTH, RIGHT INTO MAIN STREET, LEFT INTO CHATSDENE STREET, RIGHT INTO FLORENCE NIGHTINGALE DRIVE, LEFT INTO HIGGINSON HIGHWAY, RIGHT INTO CROSSMOOR DRIVE, LEFT INTO MOORCROSS DRIVE, LEFT INTO ROAD 1124 UP UNTIL THE CORNER WITH KLAARWATER DRIVE, AND RETURN ALONG ROAD 1124, LEFT INTO MOORCROSS DRIVE, INTO ARENA PARK DRIVE, RIGHT INTO MOORTON DRIVE, LEFT INTO ROAD 751, LEFT INTO ROAD 701, RIGHT INTO 702, RIGHT INTO ROAD 502, LEFT INTO ROAD 501, RIGHT INTO ARENA PARK DRIVE, LEFT INTO CHATSWORTH CIRCLE, RIGHT INTO MAIN STREET, INTO ROAD 301, RIGHT INTO WOODHURST DRIVE, INTO COLLIER AVENUE, RIGHT INTO CHATSWORTH MAIN ROAD, INTO PELICAN DRIVE, LEFT INTO HAVENSIDE DRIVE, RIGHT INTO IMPALA DRIVE, RIGHT INTO HIGGINSON HIGHWAY, INTO GRIMBYS ROAD, LEFT INTO SOUTH COAST ROAD, RIGHT INTO SOUTHERN FREEWAY, LEFT INTO MOORE ROAD, RIGHT INTO WARWICK AVENUE, RIGHT INTO ALICE STREET, RIGHT INTO SOLDIERS WAY, RIGHT INTO PINE STREET RANK NO. 84 OR ALTERNATIVELY INTO ALBERT STREET, THEN LEFT INTO PRINCE EDWARD STREET INTO RANK 116 AND RETURN ALONG PRINCE ALFRED, INTO SMITH STREET, INTO SOUTHERN FREEWAY AND RETURN ALONG THE FORWARD ROUTE IN REVERSE.
12.3	22064X22064X00050284 - CHATSWORTH TOWN CENTRE TO CHATSWORTH RIGHT BHAKTIVEDANTA SWAMI CIRCLE, RIGHT INTO MAIN STREET, DIRECT INTO FLORENCE NIGHTINGALE DRIVE, LEFT INTO SUNSET AVENUE, LEFT INTO ERICA AVENUE, RIGHT INTO SYRINGA AVENUE, LEFT INTO WOODHURST DRIVE, RIGHT INTO COLLIER AVENUE, LEFT INTO CHATSWORTH MAIN ROAD, AND PROCEED TO LOTUS GARAGE AND RETURN ALONG THE FORWARD ROUTE IN REVERSE TO CHECKERS CENTRE IN JOYHURST STREET.
12.4	22064X22064X00050285 - CHATSWORTH TO CHATSWORTH. RIGHT INTO JOYHURST STREET, RIGHT INTO CHATSWORTH CIRCLE, LEFT INTO CROFTDENE DRIVE, RIGHT INTO SILVERGLEN DRIVE, DIRECT INTO BULL-BULL DRIVE, LEFT INTO HAVENSIDE DRIVE, LEFT INTO SUMMERFIELD ROAD, LEFT INTO PELICAN DRIVE, LEFT INTO SILVERGLEN DRIVE, AND PROCEED INTO SILVERGLEN SHOPPING MALL AND RETURN ALONG THE FORWARD ROUTE IN REVERSE TO CHECKERS IN JOYHURST STREET.
12.5	22064X21004R00050286 - CHECKERS CENTRE IN JOYHURST STREET IN CHATSWORTH, TO DURBAN: FROM CHECKERS CENTRE IN JOYHURST STREET, CHATSWORTH, RIGHT INTO MAIN STREET, LEFT INTO CHATSDENE STREET, RIGHT INTO FLORENCE NIGHTINGALE DRIVE, LEFT INTO HIGGINSON HIGHWAY, RIGHT INTO CROSSMOOR DRIVE, LEFT INTO MOORCROSS DRIVE, LEFT INTO ROAD 1124 UP UNTIL THE CORNER WITH KLAARWATER DRIVE, AND RETURN ALONG ROAD 1124, LEFT INTO MOORCROSS DRIVE, INTO ARENA PARK DRIVE, RIGHT INTO MOORTON DRIVE, LEFT INTO ROAD 751, LEFT INTO ROAD 701, RIGHT INTO 702, RIGHT INTO ROAD 502, LEFT INTO ROAD 501, RIGHT INTO ARENA PARK DRIVE, LEFT INTO CHATSWORTH CIRCLE, RIGHT INTO MAIN STREET, INTO ROAD 301, RIGHT INTO WOODHURST DRIVE, INTO COLLIER AVENUE, RIGHT INTO CHATSWORTH MAIN ROAD, INTO PELICAN DRIVE, LEFT INTO HAVENSIDE DRIVE, RIGHT INTO IMPALA DRIVE, RIGHT INTO HIGGINSON HIGHWAY, INTO GRIMBYS ROAD, LEFT INTO SOUTH COAST ROAD, RIGHT INTO SOUTHERN FREEWAY, LEFT INTO MOORE ROAD, RIGHT INTO WARWICK AVENUE, RIGHT INTO ALICE STREET, RIGHT INTO SOLDIERS WAY, RIGHT INTO PINE STREET RANK NO. 84 OR ALTERNATIVELY INTO ALBERT STREET, THEN LEFT INTO PRINCE EDWARD STREET INTO RANK 116 AND RETURN ALONG PRINCE ALFRED, INTO SMITH STREET, INTO SOUTHERN FREEWAY AND RETURN ALONG THE FORWARD ROUTE IN REVERSE.
12.6	22064X22064X00050290 - CHATSWORTH CIRCLE TO CHATSWORTH RIDGE CENTRE. FROM RANK NO. 80 AT R. K. KHANS HOSPITAL IN CHATSWORTH CIRCLE TO CHATSWORTH RIDGE CENTRE IN LINK ROAD, LEFT INTO CHATSWORTH CIRCLE, LEFT INTO CROFTDENE DRIVE, RIGHT INTO MONTDENE DRIVE, LEFT INTO ROAD 702, LEFT INTO ROAD 701, RIGHT INTO ROAD 751, RIGHT INTO MOORTON DRIVE, LEFT INTO ARENA PARK DRIVE, DIRECT INTO MOORCROSS DRIVE, RIGHT INTO CROSSMOOR DRIVE, LEFT INTO MOORCROSS DRIVE, RIGHT INTO KLAARWATER ROAD, RIGHT INTO LINK ROAD, PROCEED TO CHATSWORTH RIDGE CENTRE AND RETURN ALONG THE FORWARD ROUTE IN REVERSE TO R. K. KHANS HOSPITAL IN CHATSWORTH CIRCLE.
12.7	22064S22064S00050291 - MONTFORD TO MONTFORD FROM RANK NO. 113 AT MONTFORD SHOPPING COMPLEX TO SEVEN TANKS, LEFT INTO ROAD 701, RIGHT INTO ROAD 702, RIGHT INTO ROAD 704, RIGHT INTO NATURE RESERVE ROAD, PROCEED TO SEVEN TANKS AND RETURN ALONG THE FORWARD ROUTE IN REVERSE TO RANK NO. 113 AT MONTFORD SHOPPING COMPLEX.
12.8	22064X2202J000050289 - 6.CHATSWORTH TO MOBENI HEIGHTS FROM RANK NO 80 AT R. K. KHANS HOSPITAL IN CHATSWORTH CIRCLE TO MOBENI HEIGHTS SHOPPING CENTRE IN IMPALA DRIVE, RIGHT INTO CHATSWORTH CIRCLE, RIGHT INTO FLORENCE NIGHTINGALE DRIVE, RIGHT INTO WESTCLIFF DRIVE, DIRECT INTO PELICAN DRIVE, RIGHT INTO HAVENSIDE DRIVE, RIGHT INTO IMPALA DRIVE, INTO MOBENI HEIGHTS SHOPPING CENTRE AND RETURN ALONG THE FORWARD ROUTE IN REVERSE TO R. K. KHAN HOSPITAL IN CHATSWORTH CIRCLE.
12.9	21004R21004R00050288 - RESTRICTIONS ROUTE 5 (FROM CHECKERS CENTRE IN JOYHURST STREET IN CHATSWORTH, TO DURBAN) IS LIMITED TO 300 VEHICLES PER DAY TO BE IDENTIFIED BY THE TAXI ASSOCIATION BY MEANS OF AN OPERATIONAL SCHEDULE WHICH MUST BE SUBMITTED TO THE BOARD AND THE METRO POLICE ON A MONTHLY BASIS OR WHEN A CHANGE OCCURS.



transport

Department:
Transport
Province of KwaZulu-Natal

GAZETTE

LGKZNG23-2023-SEP

REGION: ALL

1) Application Number: APP0161925	2) Gazette Number: LGKZNG23-2023-SEP
3) Applicant: SA ZWANE ID NO. 5109020118083 Association: KLIPRIVER TAXI ASSOCIATION	4) Applicant Address: PO. BOX 2489 LADYSMITH 3370
5) Existing Licence Holder: NOT APPLICABLE ID NO. NOT APPLICABLE	6) Existing Licence Holder Address: NOT APPLICABLE
7) Type of application: NEW OPERATING LICENCE	8) Operating Licence Number: LGKZN0303000436
9) Vehicle Type: MINIBUS	10) 1 X 15 (SEATED) + 0 (STANDING)
11) Region: UTHUKELA	
12.1	2202DI2202DH00051075 - STEADVILLE TO LADYSMITH / LYELL STREET TAXI RANK INBOUND. FROM STEADVILLE TAXI RANK AT MADIBA STREET, JOIN CEMETRY ROAD, TURN LEFT TO ILLING ROAD, OFF AND LOAD PASSENGERS, TURN RIGHT TO ALFRED STREET, TURN LEFT TO CRAWSHAW ROAD, JOIN LYELL STREET, TURN LEFT TO LYELL STREET TAXI RANK. OUTBOUND. FROM LYELL STREET TAXI RANK, TURN LEFT TO QUEEN STREET, TURN RIGHT TO LYELL STREET, JOIN CRAWSHAW ROAD, TURN RIGHT TO ALFRED STREET, TURN LEFT TO ILLING ROAD, OFF LOAD AND LOAD PASSENGERS, TURN RIGHT TO CEMETERY ROAD, JOIN MADIBA ROAD AT STEADVILLE TAXI RANK.
12.2	2202DI2202DH00051076 - STEADVILLE TO PIETERS INDUSTRIAL AREA. FROM STEADVILLE TAXI RANK, JOIN MADIBA ROAD, TURN LEFT TO TSAKANE ROAD, TURN RIGHT TO PIETERS ROAD, AND PROCEED TO PIETERS INDUSTRIAL AREA, RETURN USING THE SAME ROUTE



transport

Department:
Transport
Province of KwaZulu-Natal

GAZETTE

LGKZNG23-2023-SEP

REGION: ALL

- | | |
|--|---|
| <p>1) Application Number: APP0161941</p> <p>3) Applicant: V SINGH
ID NO. 8902035172088
Association: NORTHERN SUBURBS TAXI ASSOCIATION</p> <p>5) Existing Licence Holder: K SINGH
ID NO. 6109285176080</p> <p>7) Type of application: DECEASED TRANSFER</p> <p>9) Vehicle Type: MINIBUS</p> <p>11) Region: UMGUNGUNDLOVU</p> | <p>2) Gazette Number: LGKZNG23-2023-SEP</p> <p>4) Applicant Address:
39 MARTHA ROAD
NORTHDALE
PIETERMARITZBURG
3201</p> <p>6) Existing Licence Holder Address:
39 MARTHA ROAD
NORTHDALE
PIETERMARITZBURG
3201</p> <p>8) Operating Licence Number: LGKZN0403001121</p> <p>10) 1 X 15 (SEATED) + 0 (STANDING)</p> |
|--|---|

- 12.1 22068T22068T00053102 - NORTHDALE NO.1 - DUNVERIA TO FREEDOM SQUARE TERMINAL
- INBOUND: BOMBAY / REGINA TERMINUS – IN BOMBAY (KPR0004) TO FREEDOM SQUARE TERMINAL NO- CHURCH (KPC0001).
- FROM BOMBAY, REGINA, SPRINGVALE, BOMBAY, CHOTA MOTALA (OLD GREYTOWN), BHAMBAHATHA (GREYTOWN), CHURCH.
- OUTBOUND: FREEDOM SQUARE TERMINAL NO. OFF CHURCH (KPC0001) TO BOMBAY / REGINA TERMINUS – IN BOMBAY (KPC0001).
- FROM OLD MARKET, LANGALIBALELE (LONGMARKET), MURPHY, CHURCH, BOMBAY, SPRINGVALE, REGINA, BOMBAY.
- ALTERNATIVE ROUTING.
- OUTBOUND: A. CHURCH, GREYTOWN, OLD GREYTOWN, BOMBAY, SPRINGVALE, REGINA, BOMBAY.
- RESTRICTIONS.
- ONLY OFF-LOADING OF PASSENGERS IS PERMITTED ALONG GREYTOWN ROAD FROM MANCHESTER ROAD TO OLD GREYTOWN ROAD, AND IN ORHRTMANN ROAD FROM MANNING AVENUE TO ECHO ROAD.
- SECONDARY ROUTES:
- ALLANDALE : KHAN – OLD GREYTOWN
- AMOD : KARACHI – OLD GREYTOWN
- ARTHUR
- BAIJOO : ALLANDALE – NAIDOO
- BOMBAY : BOMBAY/REGINA TERMINUS – SPRINGVALE
- BOSHOF : CHURCH – LOOP
- BUTTERFLY
- DECCAN : DEHLI – OLD GREYTOWN
- DEHLI
- EAST : CHURCH – LOOP
- FAILSWORTH
- GINGER : OLD GREYTOWN – MANCHESTER
- KARACHI
- KHAN : ALLANDALE – OLD GREYTOWN
- KITTY BOYD
- LONGMARKET : EAST – MURPHY
- LOOP: BOSHOP -EAST
- MANCHESTER
- MANNING : BOSHOP – OHRTMAN
- MATTISON
- NAIDOO : KHAN – OLD GREYTOWN
- OHRTMANN : GREYTOWN – MANNING
- OTTOS BLUFF : GREYTOWN – ROYSTON
- PASTORAL : BOMAY – BOMBAY
- ROSEDALE
- ROYSTON : MANNING ROSEDALE
- SIRKHOD : KITTY BOYD – OLD GREYTOWN
- TRICHY : KARACHI – OLD GREYTOWN ROAD
- VERDIC.



transport

Department:
Transport
Province of KwaZulu-Natal

GAZETTE

LGKZNG23-2023-SEP

REGION: ALL

1) Application Number: APP0161947	2) Gazette Number: LGKZNG23-2023-SEP
3) Applicant: V SINGH ID NO. 8902035172088 Association: NORTHERN SUBURBS TAXI ASSOCIATION	4) Applicant Address: 39 MARTHA ROAD NORTHDALE PIETERMARITZBURG 3201
5) Existing Licence Holder: K SINGH ID NO. 6109285176080	6) Existing Licence Holder Address: 39 MARTHA ROAD NORTHDALE PIETERMARITZBURG 3201
7) Type of application: DECEASED TRANSFER	8) Operating Licence Number: LGKZN0403001281
9) Vehicle Type: MINIBUS	10) 1 X 15 (SEATED) + 0 (STANDING)
11) Region: UMGUNGUNDLOVU	
12.1	<p>22068T22068T00053106 - NORTHDALE N0.4 – OLYMPIA WAY TO FREEDOM SQUARE TERMINAL</p> <p>INBOUND FROM: REGINA/RESERVOIR- NORTHDALE PRIMARY SCHOOL (KPR0017) TO FREEDOM SQUARE TERMINAL NO2—OFF CHURCH (KPC0001).</p> <p>FROM REGINA, OLYMPIA, DECCAN, BALHAMBRA, NAIDOO, CHOTA MOTALA (OLD GREYTOWN), BHAMBATHA (GREYTOWN), CHURCH.</p> <p>OUTBOUND FROM: FREEDOM SQUARE TERMINAL NO2 –OFF CHURCH (KPC0001) TO REGINA/RESERVOIR – NORTHDALE PRIMARY SCHOOL (KPR0017)</p> <p>FROM OLD MARKET, LANGALIBALELE (LONGMARKET), MURPHY, CHURCH, BHAMBATHA (GREYTOWN), CHOTA MOTALA (OLD GREYTOWN), NAIDOO, BALHAMBRA, DECCAN, OLYMPIA, REGINA, RESERVOIR, RETURN REGINA.</p> <p>ALTERNATIVE ROUTING</p> <p>OUTBOUND A CHURCH, NEW GREYTOWN, OLD GREYTOWN.</p> <p>RESTRICTIONS ONLY OFF-LOADING OF PASSENGERS PERMITTED ALONG GREYTOWN ROAD FROM MANCHESTER ROAD TO OLD GREYTOWN ROAD, AND IN OHRMAN ROAD FROM MANNING AVENUE TO ECHO ROAD. ALONG THIS SECTION OF THE ROUTE, THE LOADING OF PASSENGERS IS NOT PERMITTED.</p> <p>SECONDARY ROUTES: ALLANDALE : KHAN – OLD GREYTOWN BAJOO : ALLANDALE – NAIDOO BOSHOP: CHURCH LOOP CORA : DECCAN _ LORNELIA DAPHINE DECCAN : JUDITH – OLYMPIA DRESDA : MARION OLYMPIA EAST: CHURCH _ LOOP EAST : LONGMARKET _ CHURCH FAILSWORTH JUDITH KHAN : LONGMARKET _ CHURCH OLD GREYTOWN: MANCHESTER –NEW GREYTOWN MANNING: EAST - ORTHMANN LONGMARKET : MURPHY – EAST LORNELIA MAINING: EAST ORTHMANN MARION MARTHA : MINERVA – MINERVA MINERVA MYSORE : OLD GREYTOWN TULSHI NAIDOO : KHAN – OLD GREYTOWN NERINA OLD GREYTOWN : KHAN – BALHAMBRA OLD GREYTOWN: MANCHESTER – NEW GREYTOWN REGINA : RESEVIOR – KNOLL TULSHI.</p>



transport

Department:
Transport
Province of KwaZulu-Natal

GAZETTE

LGKZNG23-2023-SEP

REGION: ALL

1)	Application Number: APP0161948	2)	Gazette Number: LGKZNG23-2023-SEP
3)	Applicant: SF MAHLAMBI ID NO. 9507270484087 Association: KLIPRIVER TAXI ASSOCIATION	4)	Applicant Address: P O BOX 1252 LADYSMITH 3370
5)	Existing Licence Holder: NA MAHLAMBI ID NO. 7702101013088	6)	Existing Licence Holder Address: P.O BOX 1252 LADYSMITH 3370
7)	Type of application: DECEASED TRANSFER	8)	Operating Licence Number: LGKZN0303000241
9)	Vehicle Type: MINIBUS	10)	1 X 15 (SEATED) + 0 (STANDING)
11)	Region: UTHUKELA		
12.1	<p>2202DH2100BF00051106 - EZAKHENI TO LADYSMITH/EMNAMBITHI</p> <p>INBOUND. FROM APPROVED TAXI RANK AT SECTION E SUPERMARKET, CHIEF LUTHULI STREET TURN RIGHT INTO MOSES MABIDA STREET, TURN LEFT INTO P333 ROAD, TURN RIGHT INTO PIETERS ROAD, TURN LEFT TO HELPMKAAR ROAD, DANSKRAAL LOAD AND OFFLOAD, PROCEED TO HELPMKAAR ROAD, TURN LEFT INTO NEWCASTLE ROAD AND TURN LEFT INTO THOMPSON ROAD, ILLING ROAD LOAD AND OFF LOAD, TURN RIGHT INTO ALFRED STREET, TURN LEFT INTO CRAWSHAW ROAD INTO LYELL STREET TURN LEFT INTO LYELL STREET, ALTERNATIVELY, PROCEED ALONG ALFRED STREET TURN LEFT INTO MURCHISON STREET OFF LOAD ALONG MURCHISON AND TURN LEFT INTO KING STEED AND LEFT INTO LYELL STREET AND TURN RIGHT INTO LYELL STREET TAXI RANK.</p> <p>OUTBOUND. FROM ILLING ROAD TAXI RANK, TURN RIGHT INTO ALFRED STREET, TURN RIGHT INTO NEWCASTLE ROAD N11, TURN LEFT INTO DRIEFONTEIN ROAD, TURN LEFT INTO D287 ROAD ALONG D287 OFFLOAD AND LOAD, TURN LEFT OR RIGHT INTO ESIDAKENI BURFORD TAXI RANK.</p> <p>NB: LOAD AND OFFLOAD AT APPROVED AREAS ONLY.</p>		
12.2	<p>2202DH2100BF00051107 - EZAKHENI E SECTION TO PIETERS INDUSTRIAL AREA.</p> <p>INBOUND. FROM SECTION E SUPERMARKET, CHIEF LUTHULI STREET TURN LEFT INTO MOSES MABIDA STREET ALONG MOSES MABIDA STREET, ALONG MOSES MADIBA, TURN RIGHT INTO RHOLIHLANHLA ROAD, ALONG RHOLIHLANHLA INTO PIETERS INDUSTRIAL AREA.</p> <p>OR</p> <p>FROM SECTION E SUPERMARKET, CHIEF ALBERT LUTHULI STREET, TURN RIGHT INTO MOSES MADIBA STREET, ALONG MOSES MADIBA STREET, TURN LEFT INTO P333 ROAD, ALONG P333 ROAD, INTO PIETERS INDUSTRIAL AREA.</p>		
12.3	<p>2202DH2202DH00054941 - QINISA TO LADYSMITH/LYELL STREET TAXI RANK.</p> <p>INBOUND. FROM QINISA TAXI RANK ,ALONG QINISA ROAD INTO PIETERS INDUSTRIAL AREA PICK UP OR OFFLOAD PASSENGERS AND PROCEED ALONG QINISA ROAD TURN RIGHT INTO PIETERS ROAD ALONG PIETERS ROAD TURN LEFT INTO HELPMKAAR ROAD,ALONG HELPMKAAR ROAD TURN LEFT INTO NEWCASTLE N11 ALONG NEWCASTLE ROAD N11 TURN LEFT INTO THOMPSON ROAD INTO ILLING ROAD OFFLOAD ALONG ILLING ROAD TURN RIGHT INTO ALFRED STREET ALONG ALFRED STREET TURN LEFT INTO CRAWSHAW ROAD ALONG CRAWSHAW ROAD INTO LYELL STREET ALONG LYELL STREET TURN LEFT INTO LYELL STREET TAXI RANK.</p> <p>OR</p> <p>FROM ALFRED STREET TURN LEFT INTO MURCHISON STREET ALONG MURCHISON STREET TURN LEFT INTO KING STREET,ALONG KING STREET TURN LEFT INTO LYELL STREET,ALONG LYELL STREET TURN RIGHT INTO LYELL STREET TAXI RANK.</p> <p>OUTBOUND. FROM LYELL STREET TAXI RANK TURN LEFT INTO QUEEN STREET ALONG QUEEN STREET TURN RIGHT INTO LYELL STREET INTO CRAWSHAW ROAD ALONG CRAWSHAW ROAD INTO NEWCASTLE ROAD N11 ALONG NEWCASTLE N11 TURN RIGHT INTO HELPMKAAR ROAD ALONG HELPMKAAR ROAD TURN RIGHT INTO PIETERS ROAD ALONG PIETERS ROAD TURN LEFT INTO QINISA ALONG QINISA ROAD INTO QINISA TAXI RANK.</p>		



transport

Department:
Transport
Province of KwaZulu-Natal

GAZETTE

LGKZNG23-2023-SEP

REGION: ALL

1) Application Number: APP0161949	2) Gazette Number: LGKZNG23-2023-SEP
3) Applicant: V SINGH ID NO. 8902035172088 Association: CITY TAXI OWNERS ASSOCIATION	4) Applicant Address: 39 MARTHA ROAD NORTHDAL PIETERMARITZBURG 3201
5) Existing Licence Holder: K SINGH ID NO. 6109285176080	6) Existing Licence Holder Address: 39 MARTHA ROAD NORTHDAL PIETERMARITZBURG 3201
7) Type of application: DECEASED TRANSFER	8) Operating Licence Number: LGKZN0403000326
9) Vehicle Type: MINIBUS	10) 1 X 15 (SEATED) + 0 (STANDING)
11) Region: UMGUNGUNDLOVU	
12.1	2001A721004R10047275 - DURBAN INBOUND (FORWARD) FROM (ORIGIN): RETIEF STREET RANK NO.3-CHURCH STREET TO PIETERMARITZ (KPC0038) VIA: RETIEF, PRINCE, GEORGE, GARFIEL, CHURCH, RETIEF, PRINCE ALFRED, ECHO, OHRTMANN, N3 TO (DESTINATION): DURBAN OUTBOUND (RETURN) FROM (ORIGIN): DURBAN VIA: N3, CHURCH, RETIEF TO (DESTINATION): RETIEF STREET RANK NO.3-CHURCH TO PIETERMARITZ (KPX0038)



transport

Department:
Transport
Province of KwaZulu-Natal

GAZETTE

LGKZNG23-2023-SEP

REGION: ALL

1) Application Number: APP0161955	2) Gazette Number: LGKZNG23-2023-SEP
3) Applicant: TH MATHENJWA ID NO. 7107035583083 Association: HLUHLUWE L.AND L.DIST. TAXI OWNERS ASS.	4) Applicant Address: PO BOX 507 HLUHLUWE 3960
5) Existing Licence Holder: SM NDIMANDE ID NO. 5904185358080	6) Existing Licence Holder Address: P.O. BOX 415 HLUHLUWE KWAZULU-NATAL 3960
7) Type of application: NORMAL TRANSFER	8) Operating Licence Number: LGKZN0603000714
9) Vehicle Type: MINIBUS	10) 1 X 12 (SEATED) + 0 (STANDING)
11) Region: UMKHANYAKUDE	
12.1	2207TM2207XJ10146450 - HLUHLUWE TO EMPANGENI. FROM HLUHLUWE TURN RIGHT ONTO R22 ROAD PASS MKONGE FARM, TURN LEFT ONTO N2 ROAD PROCEED TO MTUBA, KWAMSANE, MFOLOZI, MBONAMBI AREA, TURN RIGHT ONTO D249 NSELENI ROAD, PROCEED ONTO D342 ROAD, RICHARDSBAY, TURN RIGHT ONTO N2 ROAD, PASS NSEZI RIVER, TURN RIGHT ONTO R102 ROAD, PASS EMPANGENI RAIL AND BACK.
12.2	2207TM2207TM00146454 - NHLWATHI TO HLUHLUWE TAXI RANK. FROM NHLWATHI CLINIC P451 ROAD PASS TEBHA, MATSHAMHLOPHE, KWESA MATHONGA TURN ONTO P475 PASS ZIBAYENI TRIBAL, NGODINI AREA AND PASS ZIFUNDENI MACABUZELA AND TURN LEFT AT NGANWINI ONTO R22 ROAD PASS SIMOLO AREA TREE LODGE UMZINENE RIVER AND CROSS N2 ROAD PROCEED AND PASS MKONGE FARM TO HLUHLUWE TAXI RANK AND RETURN.
12.3	2207TM21007X10146456 - HLUHLUWE TAXI RANK TO HLABISA. FROM HLUHLUWE TAXI RANK TURN RIGHT TO PROCEED TO R22 ROAD PASS MKONGE FARM AND CROSS N2 ROAD PASS TREE LODGE KWASIMOLO AND TURN RIGHT ONTO P475 ROAD PASS ZIEUNDENI SCHOOL NGOODINI AREA, EZIBAYENI TRIBAL, PASS KWESAMATHONGA, KWATEBA AND TURN LEFT ONTO P475 PASS NHLWATHI CLINIC, PROCEED AND PASS SOKESIMBONE STORE CROSS WELA RIVER AND INZIMANENI RIVER PROCEED PASS HLABISA HOSPITAL TO HLABISA TAXI RANK AND RETURN THE SAME ROUTE.
12.4	2207TM22076110146457 - HLUHLUWE TAXI RANK TO NONGOMA TAXI RANK. FROM HLUHLUWE TURN RIGHT TO R22 ROAD PASS MKONGE FARM AND CROSS N2 ROAD PASS TREE LODGE TURN RIGHT ONTO P475 ROAD PASS ZIFUNDENI NGODINI AREA ZIBAYENI TRIBAL, MTHWADLANA STORE, EVUKANE AREA CROSS IWELA RIVER AND PROCEED TURN RIGHT ONTO R618 ROAD PASS MVULAZI AREA, BHEKUMTHETHWA, IMONA RIVER TO NONGOMA TAXI RANK AND RETURN TO THE SAME ROUTE.
12.5	2207TM22077Z10146461 - HLUHLUWE TO MBAZWANA FROM HLUHLUWE TAXI RANK TURN LEFT ONTO R22 ROAD PASS HLUHLUWE RAILWAY TURN RIGHT & PROCEED ONTO R22 ROAD. PASS FALSE BAY, KWAKAAS, MDUKU, AND MNQOBOKAZI PASS LOWER MKUZE RIVER PROCEED ONTO R22 ROAD TO MBAZWANE TAXI RANK AND RETURN TO THE SAME ROUTE.
12.6	2207TM2207TM00146462 - MNQOBOKAZI TO HLUHLUWE TAXI RANK FROM MNQOBOKAZI INTO R22 ROAD PASS KWAGIBA SCHOOL, EMADOLWENI KWAMDUKU AREA, MAKHASA TRIBAL, PROCEED AND PASS ISIBHIAYI RIVER, KWAKAAS FARM, FALSE BAY TO HLUHLUWE TOWN AND RETURN TO THE SAME ROUTE.
12.7	2207TM2207TM00146463 - NOMPONDO TO HLUHLUWE TAXI RANK. FROM NOMPONDO STORE ONTO D856 PASS NCEMANE TURN ONTO R22 ROAD PROCEED AND PASS MAZINYWENI, KWABHEJANE, MGANWINI, KWASIMOLO AND CROSS UM ZINENE RIVER PASS TREE LODGE AND CROSS N2 ROAD MKONGE FARM TO HLUHLUWE AND RETURN TO THE SAME ROUTE.
12.8	2207TM22077Z10146452 - HLUHLUWE TO MKUZE FROM HLUHLUWE TOWN, TURN ONTO R22 ROAD, TURN LEFT ONTO N2 ROAD, PASS NGWENI, MHLOSINGA, BAYALA, TURN RIGHT ONTO ROAD TO MKHUZE TAXI RANK AND BACK



transport

Department:
Transport
Province of KwaZulu-Natal

GAZETTE

LGKZNG23-2023-SEP

REGION: ALL

1) Application Number: APP0161985	2) Gazette Number: LGKZNG23-2023-SEP
3) Applicant: MR NGWANE ID NO. 7911265482084 Association: CHESTERVILLE WESTVILLE TA	4) Applicant Address: FLAT NO.1 SLOVO AVENUE CHESTERVILLE DURBAN 4091
5) Existing Licence Holder: NOT APPLICABLE ID NO. NOT APPLICABLE	6) Existing Licence Holder Address: NOT APPLICABLE
7) Type of application: NEW OPERATING LICENCE	8) Operating Licence Number: LGKZN1303001162
9) Vehicle Type: MINIBUS	10) 1 X 15 (SEATED) + 0 (STANDING)
11) Region: DURBAN CENTRAL	
12.1	2206P92206P900047454 - CHESTERVILLE TO DURBAN INWARD JOURNEY FROM CHERVILLE EXTENSION 3 TO CHESTERVILLE TOWNSHIP ALONG MAHLATHI ROAD INTO NETLLETON ROAD, INTO WIGGINS ROPAD, TURN RIGHT INTO WIGGINS ROAD, LEFT INTO BELLAIR ROAD, INTO JAN SMUTS HIGHWAY, TURN LEFT INTO BRICKFIELD ROAD, TURN LEFT INTO N3 TURN LEFT INTO BEREAD ROAD NORTH, PROCEED TO OLD DUTCH ROAD, INTO ALICE STREET (RIGHT INTO MARKET ROAD OR RIGHT INTO A SRVICE ROAD BEHIND ENGLISH MARKET) INTO TOMATO HALL TAXI RANK AND RETURN AS FOLLOWS: FROM TOMATO HALL TAXI RANK INTO WARWICK AVENUE, TURN LEFT INTO CANONGATE ROAD, PROCEED THE WESTERN FREEWAY (N3), WESTBOUND, TURN LEFT INTO BRICKFIELD ROAD OFF-RAMP, TURN LEFT INTO BRICKFIELD, TURN RIGHT INTO JAN SMUTS HIGHWAY, TURN LEFT INTO BELLAIR ROAD, TURN RIGHT INTO WIGGINS ROAD, INTO MAHLATHI ROAD AND PROCEED ALONG MAHLATHI TO CHESTERVILLE TOWNSHIP AND TO CHESERVILLE EXTENSION 3 TAXI RANK.
12.2	2206LS2206P900161070 - DURBAN TO DURBAN WESTVILLE UNIVERSITY INWARD JOURNEY: FROM WILLS ROAD TAXI RANK, TURN LEFT INTO WARWICK AVENUE, TURN LEFT INTO CANONGATE ROAD, PROCEED INTO N3 WESTBOUND HIGHWAY, TURN LEFT INTO JAN SMUTS HIGHWAY OFF RAMP, TURN RIGHT INTO JAN SMUTS HIGHWAY TURN LEFT INTO FORTY FIFTH ROAD VIA ETHEMBENI RESIDENTIAL AREA, RETURN ALONG FORTY FIFTH ROAD, TURN LEFT INTO JAN SMUTS HIGHWAY, TURN LEFT INTO LEFT INTO UNIVERSITY ROAD OFF RAMP, TURN RIGHT INTO UNIVERSITY ROAD AND PROCEED TO THE UNIVERSITY OF DURBAN WESTVILLE CAMPUS. FROM DURBAN WESTVILLE UNIVERSITY CAMPUS TO DURBAN: OUTWARD JOURNEY: FROM UNIVERSITY OF DURBAN WESTVILLE CAMPUS ALONG UNIVERSITY ROAD,TURN LEFT AND ON RAMP INTO JAN SMUTS HIGHWAY,TURN RIGHT INTO FORTY FIFTH ROAD VIA ETHEMBENI RESIDENTIAL AREA,AND RETURN ALONGFORTY FIFTH ROAD,TURN RIGHT INTO JAN SMUTS HIGHWAY,TURN LEFT INTO N3 HIGHWAY ON RAMP, JOIN N3 EASTBOUND HIGHWAY, OLD DUTCH ROAD, INTO ALICE STREET,TURN RIGHT INTO SOLDIERS WAY INTO GARDINER STREET, TURN LEFT INTO COMMERCIAL ROAD, TURN RIGHT INTO WALNUT ROAD, TURN RIGHT INTO PINE STREET VIA PINE STREET TAXI RANK, PROCEED ALONG PINE STREET TURN RIGHT INTO RUSSELL STREET, TURN LEFT INTO LEOPOLD STREET, TURN RIGHT INTO THE FEEDER ROAD LEADING TO WARWICK AVENUE (TOMATO HALL TAXI RANK).
12.3	21004R21004R00047433 - CHESTERVILLE TO DURBAN FROM CHESTERVILLE TOWNSHIP, CHESTERVILLE EXTENSION 1&2 TO DURBAN (TOMATOHALL TAXI RANK). INWARD ROUTE: FROM CHESTERVILLE, CHESTERVILLE EXTENSION 2, TURN INTO INGWENYA ROAD, INTO DENIS SHEPSTONE ROAD, INTO CHESTERVILLE EXTENSION 1, RETURN ALONG DENI SHEPTONE ROAD, TURN RIGHT INTO BOOTH ROAD, LEFT TO BELLAIR ROAD RIGHT INTO UMBILO RIGHT INTO FRANCOIS ROAD, TURN LEFT INTO UMBILO ROAD, TURN RIGHT INTO BEREAD ROAD (LEFT INTO WARWICK AVENUE, RIGHT INTO ALICE STREET, RIGHT INTO SOLDIERS' WAY, RIGHT INTO PINE STREET) OR(LEFT INTO WEST STREET, TURN LEFT INTO ALI WAL STREET, TURN LEFT INTO PINE STREET) TURN RIGHT INTO RUSSELL STREET, TURN LEFT INTO LEOPOLD STREET, LEFT INTO MARKET ROAD RIGHT INTO SERVICE ROAD BEHIND THE ENGLISH MARKET, TO TOMATO HALL TAXI RANK AND RETURN AS FOLLOWS. RETURN. FROM WARWICK AVENUE (TOMATO HALL TAXI RANK) TURN LEFT INTO WEST STREET, TURN RIGHT INTO SYDNEY ROAD, TURN RIGHT INTO FRANCOIS ROAD, LEFT INTO BELLAIR ROAD RIGHT INTO BOOTH ROAD, TURN LEFT INTO DENIS SHEPSTONE INTO CHESTERVILLE EXTENSION AND RETURN ALONG DENIS SHEPSTONE ROAD, INTO NGWENYA ROAD, TURN LEFT INTO A ROAD LEADING TO CHESTERVILLE EXTENSION 2 AND PROCEED TO CHESTERVILLE TOWNSHIP. NB: NO PASSENGERS TO BE PICKED ALONG WEST STREET.



transport

Department:
Transport
Province of KwaZulu-Natal

GAZETTE

LGKZNG23-2023-SEP

REGION: ALL

12.4	<p>21004R21004R00047449 - DURBAN TO WESTVILLE PRISON.</p> <p>INWARD JOURNEY: FROM UNIVERSITY AVENUE TAXI RANK INTO WARWICK AVENUE LEFT INTO CANONGATE ROAD INTO THE WESTERN FREEWAY (N3), LEFT INTO AN OFF-RAMP INTO SPINE ROAD RIGHT INTO SPINE ROAD EXTENSION LEADING TO THE WESTVILLE PRISON TAXI RANK.</p> <p>RETURN.</p> <p>FROM WESTVILLE PRISON INTO SPINE ROAD LEFT INTO ON RAMP INTO THE WESTERN FREEWAY (N3) EASTBOUND, INTO OLD DUTCH ROAD, RIGHT INTO MARKET ROAD, RIGHT INTO SERVICE STATION ROAD BEHIND THE ENGLISH MARKET, RIGHT INTO AGAIN INTO SERVICE ROAD INTO UNIVERSITY AVENUE TAXI RANK.</p> <p>CONDITION SPECIFIC TO ROUTE 4 IN TERM OF SECTION 25(1)(C) THE PERMITS OF MEMBERS OF CHASTERVILLE WESTVILLE TAXI ASSOCIATION WHO ARE PERMITTED TO OPERATE THE DURBAN PAVILLION/WESTVILLE PRISON ROUTE AS AT 20/11/2003 ARE AMENDED AS FOLLOWS:</p> <p>2.1 THE ROUTE TO BE USED IS THAT AS GIVEN AS PER THE RECOMMENDATION OF ETHEKWINI MUNICIPALITY AND</p> <p>2.2 THAT NO PICKING UP OR DROPPING AT THE PAVILLION SHOPPING CENTRE OR ON SPINE ROAD IS PERMITTED UNTIL SUCH TIME AS THE ASSOCIATION IS AUTHORIZED TO RANK ON THE PAVILLION PROPERTY BY THE OWNER OF THE PAVILLION COMPLEX.</p> <p>2.3 THAT THE ASSOCIATION UTILIZES THE UNIVERSITY AVENUE TAXI RANK.</p> <p>3. THAT THIS DECISION IS REVIEWABLE BY THE BOARD AT THE STAGE WHEN THE ETHEKWINI MUNICIPALITY HAS MADE RECOMMENDATIONS ARE AS REGARDS THE NUMBERS OF VEHICLES NEEDED TO SATISFY THE COMMUTER DEMAND ON THE ROUTE.</p>
12.5	<p>21004R2206LS00047453 - CHESTERVILLE TO INKOSI ALBERT LUTHULI HOSPITAL</p> <p>3 B: FROM CHESTERVILLE EXTENSION 1, 2 & 3 TO INKOSI ALBERT LUTHULI (CATO MANOR) HOSPITAL.</p> <p>INWARD JOURNEY: FROM CHESTERVILLE EXTENSION 3 INTO CHESTERVILLE TOWNSHIP, INTO CHESTERVILLE EXTENSION 2 INTO NGWENYA ROAD, INTO DENNIS SHEPSTONE ROAD, INTO CHESTERVILLE EXTENSION 1, RETURN ALONG DENNIS SHEPSTONE, TURN RIGHT INTO BOOTH ROAD, RIGHT INTO BELLAIR ROAD TAXI RANK ON BELLAIR ROAD OPPOSITE INKOSI ALBERT LUTHULI (CATO MANOR) HOSPITAL.</p> <p>RETURN. FROM THE TAXI RANK ON BELLAIR ROAD OPPOSITE INKOSI ALBERT LUTHULI (CATO MANOR) HOSPITAL, RIGHT INTO BELLAIR ROAD, LEFT INTO BOOTH ROAD, LEFT INTO DENNIS SHEPSTONE ROAD INTO CHESTERVILLE EXTENSION RETURN ALONG DENNIS SHEPSTONE ROAD INTO NGWENYA ROAD, LEFT INTO ROAD LEADING TO CHESTERVILLE EXTENSION 2 INTO CHESTERVILLE TOWNSHIP THEN INTO CHESTERVILLE EXTENSION 3 TAXI RANK.</p>
12.6	<p>2206LS2206P900047456 - CHESTERVILLE TO DURBAN ROUTE 1B</p> <p>FROM CHESTERVILLE EXTENSION 2, TURN INTO NGWENYA ROAD, INTO DENIS SHEPSTONE ROAD, INTO CHESTERVILLE EXTENSION 1, RETURN ALONG DENNIS SHEPSTONE ROAD, TURN RIGHT INTO BOOTH ROAD, LEFT INTO BELLAIR ROAD RIGHT INTO UMBILO ROAD RIGHT INTO FRANCOIS ROAD, TURN LEFT INTO UMBILO ROAD, TURN RIGHT INTO BEREA ROAD (LEFT INTO WARWICK AVENUE RIGHT INTO ALICE STREET, RIGHT INTO SOLDIER WAY, RIGHT INTO PINE STREET, OR (LEFT INTO WEST STREET, TURN LEFT INTO ALI WAL STREET, TURN LEFT INTO PINE STREET), TURN RIGHT INTO RUSSELL STREET, TURN LEFT INTO LEOPOLD, LEFT INTO MARKET ROAD, RIGHT INTO SERVICE ROAD BEHIND THE ENGLISH MARKET TO TOMATO HALL TAXI AND RETURN.</p> <p>FROM WARWICK AVENUE (TOMATO HALL TAXI RANK) TURN LEFT INTO WEST STREET, TURN RIGHT INTO SYDNEY ROAD, TURN RIGHT INTO FRANCOIS ROAD, LEFT INTO BELLAIR ROAD, RIGHT INTO BOOTH ROAD, TURN LEFT INTO DENNIS SHEPSTONE, INTO CHESTERVILLE EXTENSION AND RETURN ALONG DENNIS SHEPSTONE, INTO NGWENYA ROAD, TURN LEFT INTO A ROAD LEADING TO CHESTERVILLE EXTENSION 2 AND PROCEED TO CHESTERVILLE TOWNSHIP.</p> <p>NB: NO PASSENGERS TO BE PICKED ALONG WEST STREET</p>
12.7	<p>2206KN2A6H1X00047435 - CHESTERVILLE TO INKOSI ALBERT LUTHULI.</p> <p>FROM CHESTERVILLE EXTENSION 1, 2 & 3 TO INKOSI ALBERT LUTHULI (CATO MANOR) HOSPITAL</p> <p>INWARD JOURNEY: FROM CHESTERVILLE EXTENSION 3 INTO CHESTERVILLE TOWNSHIP, INTO CHESTERVILLE EXTENSION 2 INTO NGWENYA ROAD, INTO DENNIS SHEPSTONE ROAD, INTO CHESTERVILLE EXTENSION 1 RETURN ALONG DENNIS SHEPSTONE TURN RIGHT INTO BOOTH ROAD, RIGHT INTO BELLAIR ROAD TAXI RANK ON BELLAIR ROAD OPPOSITE INKOSI ALBERT LUTHULI (CATO MANOR) HOSPITAL.</p> <p>RETURN JOURNEY FROM THE TAXI RANK ON BELLAIR ROAD OPPOSITE INKOSI ALBERT LUTHULI (CATO MANOR) HOSPITAL, RIGHT INTO BELLAIR ROAD, LEFT INTO BOOTH ROAD, LEFT INTO DENNIS SHEPSTONE ROAD INTO CHESTERVILLE EXTENSION RETURN ALONG DENNIS SHEPSTONE ROAD INTO NGWENYA ROAD, LEFT INTO ROAD LEADING TO CHESTERVILLE EXTENSION 2 INTO CHESTERVILLE TOWNSHIP THEN INTO CHESTERVILLE EXTENSION 3 TAXI RANK.</p>



transport

Department:
Transport
Province of KwaZulu-Natal

GAZETTE

LGKZNG23-2023-SEP

REGION: ALL

1)	Application Number: APP0161986	2)	Gazette Number: LGKZNG23-2023-SEP
3)	Applicant: MR NGWANE ID NO. 7911265482084 Association: CHESTERVILLE WESTVILLE TA	4)	Applicant Address: FLAT NO.1 SLOVO AVENUE CHESTERVILLE DURBAN 4091
5)	Existing Licence Holder: NOT APPLICABLE ID NO. NOT APPLICABLE	6)	Existing Licence Holder Address: NOT APPLICABLE
7)	Type of application: NEW OPERATING LICENCE	8)	Operating Licence Number: LGKZN1303001159
9)	Vehicle Type: MINIBUS	10)	1 X 15 (SEATED) + 0 (STANDING)
11)	Region: DURBAN CENTRAL		
12.1	<p>2206LS2206P900161070 - DURBAN TO DURBAN WESTVILLE UNIVERSITY</p> <p>INWARD JOURNEY: FROM WILLS ROAD TAXI RANK, TURN LEFT INTO WARWICK AVENUE, TURN LEFT INTO CANONGATE ROAD, PROCEED INTO N3 WESTBOUND HIGHWAY, TURN LEFT INTO JAN SMUTS HIGHWAY OFF RAMP, TURN RIGHT INTO JAN SMUTS HIGHWAY TURN LEFT INTO FORTY FIFTH ROAD VIA ETHEMBENI RESIDENTIAL AREA, RETURN ALONG FORTY FIFTH ROAD, TURN LEFT INTO JAN SMUTS HIGHWAY, TURN LEFT INTO LEFT INTO UNIVERSITY ROAD OFF RAMP, TURN RIGHT INTO UNIVERSITY ROAD AND PROCEED TO THE UNIVERSITY OF DURBAN WESTVILLE CAMPUS. FROM DURBAN WESTVILLE UNIVERSITY CAMPUS TO DURBAN:</p> <p>OUTWARD JOURNEY: FROM UNIVERSITY OF DURBAN WESTVILLE CAMPUS ALONG UNIVERSITY ROAD, TURN LEFT AND ON RAMP INTO JAN SMUTS HIGHWAY, TURN RIGHT INTO FORTY FIFTH ROAD VIA ETHEMBENI RESIDENTIAL AREA, AND RETURN ALONG FORTY FIFTH ROAD, TURN RIGHT INTO JAN SMUTS HIGHWAY, TURN LEFT INTO N3 HIGHWAY ON RAMP, JOIN N3 EASTBOUND HIGHWAY, OLD DUTCH ROAD, INTO ALICE STREET, TURN RIGHT INTO SOLDIERS WAY INTO GARDINER STREET, TURN LEFT INTO COMMERCIAL ROAD, TURN RIGHT INTO WALNUT ROAD, TURN RIGHT INTO PINE STREET VIA PINE STREET TAXI RANK, PROCEED ALONG PINE STREET TURN RIGHT INTO RUSSELL STREET, TURN LEFT INTO LEOPOLD STREET, TURN RIGHT INTO THE FEEDER ROAD LEADING TO WARWICK AVENUE (TOMATO HALL TAXI RANK).</p>		
12.2	<p>21004R21004R00047433 - CHESTERVILLE TO DURBAN</p> <p>FROM CHESTERVILLE TOWNSHIP, CHESTERVILLE EXTENSION 1&2 TO DURBAN (TOMATO HALL TAXI RANK).</p> <p>INWARD ROUTE:</p> <p>FROM CHESTERVILLE, CHESTERVILLE EXTENSION 2, TURN INTO INGWENYA ROAD, INTO DENIS SHEPSTONE ROAD, INTO CHESTERVILLE EXTENSION 1, RETURN ALONG DENIS SHEPSTONE ROAD, TURN RIGHT INTO BOOTH ROAD, LEFT TO BELLAIR ROAD RIGHT INTO UMBILO RIGHT INTO FRANCOIS ROAD, TURN LEFT INTO UMBILO ROAD, TURN RIGHT INTO BEREA ROAD (LEFT INTO WARWICK AVENUE, RIGHT INTO ALICE STREET, RIGHT INTO SOLDIERS WAY, RIGHT INTO PINE STREET) OR (LEFT INTO WEST STREET, TURN LEFT INTO ALIWAAL STREET, TURN LEFT INTO PINE STREET) TURN RIGHT INTO RUSSELL STREET, TURN LEFT INTO LEOPOLD STREET, LEFT INTO MARKET ROAD RIGHT INTO SERVICE ROAD BEHIND THE ENGLISH MARKET, TO TOMATO HALL TAXI RANK AND RETURN AS FOLLOWS.</p> <p>RETURN.</p> <p>FROM WARWICK AVENUE (TOMATO HALL TAXI RANK) TURN LEFT INTO WEST STREET, TURN RIGHT INTO SYDNEY ROAD, TURN RIGHT INTO FRANCOIS ROAD, LEFT INTO BELLAIR ROAD RIGHT INTO BOOTH ROAD, TURN LEFT INTO DENIS SHEPSTONE INTO CHESTERVILLE EXTENSION AND RETURN ALONG DENIS SHEPSTONE ROAD, INTO NGWENYA ROAD, TURN LEFT INTO A ROAD LEADING TO CHESTERVILLE EXTENSION 2 AND PROCEED TO CHESTERVILLE TOWNSHIP.</p> <p>NB: NO PASSENGERS TO BE PICKED ALONG WEST STREET.</p>		
12.3	<p>21004R21004R00047449 - DURBAN TO WESTVILLE PRISON.</p> <p>INWARD JOURNEY: FROM UNIVERSITY AVENUE TAXI RANK INTO WARWICK AVENUE LEFT INTO CANONGATE ROAD INTO THE WESTERN FREEWAY (N3), LEFT INTO AN OFF-RAMP INTO SPINE ROAD RIGHT INTO SPINE ROAD EXTENSION LEADING TO THE WESTVILLE PRISON TAXI RANK.</p> <p>RETURN.</p> <p>FROM WESTVILLE PRISON INTO SPINE ROAD LEFT INTO ON RAMP INTO THE WESTERN FREEWAY (N3) EASTBOUND, INTO OLD DUTCH ROAD, RIGHT INTO MARKET ROAD, RIGHT INTO SERVICE STATION ROAD BEHIND THE ENGLISH MARKET, RIGHT INTO AGAIN INTO SERVICE ROAD INTO UNIVERSITY AVENUE TAXI RANK.</p> <p>CONDITION SPECIFIC TO ROUTE 4</p> <p>IN TERM OF SECTION 25(1)(C) THE PERMITS OF MEMBERS OF CHASTERVILLE WESTVILLE TAXI ASSOCIATION WHO ARE PERMITTED TO OPERATE THE DURBAN PAVILLION/WESTVILLE PRISON ROUTE AS AT 20/11/2003 ARE AMENDED AS FOLLOWS:</p> <p>2.1 THE ROUTE TO BE USED IS THAT AS GIVEN AS PER THE RECOMMENDATION OF ETHEKWINI MUNICIPALITY AND</p> <p>2.2 THAT NO PICKING UP OR DROPPING AT THE PAVILLION SHOPPING CENTRE OR ON SPINE ROAD IS PERMITTED UNTIL SUCH TIME AS THE ASSOCIATION IS AUTHORIZED TO RANK ON THE PAVILLION PROPERTY BY THE OWNER OF THE PAVILION COMPLEX.</p> <p>2.3 THAT THE ASSOCIATION UTILIZES THE UNIVERSITY AVENUE TAXI RANK.</p> <p>3. THAT THIS DECISION IS REVIEWABLE BY THE BOARD AT THE STAGE WHEN THE ETHEKWINI MUNICIPALITY HAS MADE RECOMMENDATIONS ARE AS REGARDS THE NUMBERS OF VEHICLES NEEDED TO SATISFY THE COMMUTER DEMAND ON THE ROUTE.</p>		



transport

Department:
Transport
Province of KwaZulu-Natal

GAZETTE

LGKZNG23-2023-SEP

REGION: ALL

12.4	<p>2206LS2206P900047456 - CHESTERVILLE TO DURBAN ROUTE 1B</p> <p>FROM CHESTERVILLE EXTENSION 2, TURN INTO NGWENYA ROAD, INTO DENIS SHEPSTONE ROAD, INTO CHESTERVILLE EXTENSION 1, RETURN ALONG DENNIS SHEPSTONE ROAD, TURN RIGHT INTO BOOTH ROAD, LEFT INTO BELLAIR ROAD RIGHT INTO UMBILO ROAD RIGHT INTO FRANCOIS ROAD, TURN LEFT INTO UMBILO ROAD, TURN RIGHT INTO BEREA ROAD (LEFT INTO WARWICK AVENUE RIGHT INTO ALICE STREET, RIGHT INTO SOLDIER WAY, RIGHT INTO PINE STREET, OR (LEFT INTO WEST STREET, TURN LEFT INTO ALI WAL STREET, TURN LEFT INTO PINE STREET), TURN RIGHT INTO RUSSELL STREET, TURN LEFT INTO LEOPOLD, LEFT INTO MARKET ROAD, RIGHT INTO SERVICE ROAD BEHIND THE ENGLISH MARKET TO TOMATO HALL TAXI AND RETURN.</p> <p>FROM WARWICK AVENUE (TOMATO HALL TAXI RANK) TURN LEFT INTO WEST STREET, TURN RIGHT INTO SYDNEY ROAD, TURN RIGHT INTO FRANCOIS ROAD, LEFT INTO BELLAIR ROAD, RIGHT INTO BOOTH ROAD, TURN LEFT INTO DENNIS SHEPSTONE, INTO CHESTERVILLE EXTENSION AND RETURN ALONG DENNIS SHEPSTONE, INTO NGWENYA ROAD, TURN LEFT INTO A ROAD LEADING TO CHESTERVILLE EXTENSION 2 AND PROCEED TO CHESTERVILLE TOWNSHIP.</p> <p>NB: NO PASSENGERS TO BE PICKED ALONG WEST STREET</p>
12.5	<p>2206KN2A6H1X00047435 - CHESTERVILLE TO INKOSI ALBERT LUTHULI.</p> <p>FROM CHESTERVILLE EXTENSION 1, 2 & 3 TO INKOSI ALBERT LUTHULI (CATO MANOR) HOSPITAL</p> <p>INWARD JOURNEY: FROM CHESTERVILLE EXTENSION 3 INTO CHESTERVILLE TOWNSHIP, INTO CHESTERVILLE EXTENSION 2 INTO NGWENYA ROAD, INTO DENNIS SHEPSTONE ROAD, INTO CHESTERVILLE EXTENSION 1 RETURN ALONG DENNIS SHEPSTONE TURN RIGHT INTO BOOTH ROAD, RIGHT INTO BELLAIR ROAD TAXI RANK ON BELLAIR ROAD OPPOSITE INKOSI ALBERT LUTHULI (CATO MANOR) HOSPITAL.</p> <p>RETURN JOURNEY FROM THE TAXI RANK ON BELLAIR ROAD OPPOSITE INKOSI ALBERT LUTHULI (CATO MANOR) HOSPITAL, RIGHT INTO BELLAIR ROAD, LEFT INTO BOOTH ROAD, LEFT INTO DENNIS SHEPSTONE ROAD INTO CHESTERVILLE EXTENSION RETURN ALONG DENNIS SHEPSTONE ROAD INTO NGWENYA ROAD, LEFT INTO ROAD LEADING TO CHESTERVILLE EXTENSION 2 INTO CHESTERVILLE TOWNSHIP THEN INTO CHESTERVILLE EXTENSION 3 TAXI RANK.</p>



transport

Department:
Transport
Province of KwaZulu-Natal

GAZETTE

LGKZNG23-2023-SEP

REGION: ALL

1) Application Number: APP0161991	2) Gazette Number: LGKZNG23-2023-SEP
3) Applicant: TR NDAWONDE ID NO. 8301115608089 Association: PMBURG LONG DISTANCE TAXI ASSOCIATION	4) Applicant Address: 211 PARK AVENUE 05 ALEXANDER ROAD PIETERMARITZBURG 3201
5) Existing Licence Holder: JA NTULI ID NO. 4704180253083	6) Existing Licence Holder Address: 410253 KWAMADLALA LOCATION ELANDSKOP PMBURG 3201
7) Type of application: NORMAL TRANSFER	8) Operating Licence Number: LGKZN0403001264
9) Vehicle Type: MINIBUS	10) 1 X 15 (SEATED) + 0 (STANDING)
11) Region: UMGUNGUNDLOVU	
12.1	2100GG2207XJ10049536 - PIETERMARITZBURG - EMPANGENI (ASSOCIATION RESTRICTION: MAXIMUM 6 VEHICLES PER DAY) OUTBOUND ROUTE: FROM CHURCH ST RANK NO. 3 INTO OLD MARKET ST, INTO HENRIETTA ST, RIGHT INTO JABU NDLOVU ST, LEFT INTO CHIEF ALBERT LUTHULI ST, INTO ALAN PATON ST ONTO N3, ONTO N2 TAKE OFF RAMP AT MAIN RD (R34) EMPANGENI TO APPROVED TAXI RANK AT EMPANGENI. INBOUND ROUTE: FROM APPROVED TAXI RANK AT EMPANGENI DIRECTLY ONTO MAIN RD (R34) ONTO N2 ONTO N3 TAKE OFF RAMP AT BHAMBATHA RD (OLD GREYTOWN RD), INTO CHURCH ST, RIGHT INTO EAST ST, LEFT INTO PIETERMARITZ ST LEFT INTO BOSHOF ST RIGHT INTO CHURCH ST, RIGHT INTO OTTO ST, LEFT INTO PIETERMARITZ ST, LEFT INTO PINE ST LEFT INTO CHURCH ST, RIGHT INTO WEST ST, LEFT INTO LANGALIBALELE ST, INTO OLD MARKET TO CHURCH ST RANK NO 3.
12.2	2100GG2100HE10049538 - PIETERMARITZBURG - PORT SHEPSTONE (ASSOCIATION LIMIT: MAXIMUM 8 VEHICLES PER DAY) OUTBOUND ROUTE: FROM CHURCH ST RANK NO. 3 INTO OLD MARKET ST, INTO HENRIETTA ST, RIGHT INTO JABU NDLOVU ST, LEFT INTO CHIEF ALBERT LUTHULI ST, INTO ALAN PATON ST ONTO N3, ONTO N2 SOUTH BOUND, TAKE OFF RAMP AT ORIBI TOLL PLAZA ONTO MAIN RD TO APPROVED TAXI RANK IN PORT SHEPSTONE, NO PICK UP AND RETURN TO PIETERMARITZBURG EMPTY. INBOUND ROUTE: FROM APPROVED TAXI RANK IN PORT SHEPSTONE NO PICK UP ONTO MAIN RD TO N2 NORTH BOUND AT ORIBI TOLL PLAZA, ONTO N3, TAKE OFF RAMP AT BHAMBATHA RD (OLD GREYTOWN RD), INTO CHURCH ST, RIGHT INTO EAST ST, LEFT INTO PIETERMARITZ ST LEFT INTO BOSHOF ST RIGHT INTO CHURCH ST, RIGHT INTO OTTO ST, LEFT INTO PIETERMARITZ ST, LEFT INTO PINE ST, LEFT INTO CHURCH ST, RIGHT INTO WEST ST, LEFT INTO LANGALIBALELE ST, INTO OLD MARKET TO CHURCH ST RANK NO 3.
12.3	2100GG2209WC10049539 - PIETERMARITZBURG - ISIPINGO (ASSOCIATION LIMIT: MAXIMUM 10 VEHICLE PER DAY) OUTBOUND ROUTE: FROM CHURCH ST RANK NO. 3 INTO OLD MARKET ST, INTO HENRIETTA ST, RIGHT INTO JABU NDLOVU ST, LEFT INTO CHIEF ALBERT LUTHULI ST, INTO ALAN PATON ST ONTO N3, ONTO N2 SOUTH BOUND, TAKE OFF AMP AT R102 PROSPECTON RD, TO APPROVED TAXI RANK AT ISIPINGO. INBOUND ROUTE: FROM APPROVED TAXI RANK AT ISIPINGO ONTO PROSPECTON ROAD ONTO N2 NORTH BOUND, ONTO N3, TAKE OFF RAMP AT BHAMBATHA RD (OLD GREYTOWN RD), INTO CHURCH ST, RIGHT INTO EAST ST, LEFT INTO PIETERMARITZ ST INTO LEFT INTO BOSHOF ST RIGHT INTO CHURCH ST, RIGHT INTO OTTO ST, LEFT INTO PIETERMARITZ ST, LEFT INTO PINE ST, LEFT INTO CHURCH ST, RIGHT INTO WEST ST, LEFT INTO LANGALIBALELE ST, INTO OLD MARKET TO CHURCH ST RANK NO 3.
12.4	2100GG21009Z10049540 - PIETERMARITZBURG - KOKSTAD (ASSOCIATION LIMIT: MAXIMUM 15 VEHICLES PER DAY) OUTBOUND ROUTE: FROM CHURCH ST RANK NO. 3 INTO OLD MARKET ST, INTO HENRIETTA ST, RIGHT INTO JABU NDLOVU ST, LEFT INTO CHIEF ALBERT LUTHULI ST, INTO ALAN PATON ST, LEFT INTO ALEXANDRA RD, ONTO RICHMOND RD ONTO R56, N2 SOUTH BOUND, TO APPROVED TAXI RANK IN KOKSTAD. INBOUND ROUTE: FROM APPROVED TAXI RANK IN KOKSTAD ONTO N2 NORTH BOUND, ONTO R 56 ONTO RICHMOND RD, INTO ALEXANDRA RD, LEFT INTO CAMPS DRIFT RD, RIGHT ONTO EDENDALE RD, RIGHT INTO CHURCH ST, RIGHT INTO WEST ST, LEFT INTO LANGALIBALELE ST, LEFT INTO RETIEF ST, LEFT INTO CHURCH ST TO CHURCH ST RANK NO 3.
12.5	2100GG3100LL10049541 - PIETERMARITZBURG - UMZIMKHULU (ASSOCIATION LIMIT: MAXIMUM 8 VEHICLES PER DAY) OUTBOUND ROUTE: FROM CHURCH ST RANK NO. 3 INTO OLD MARKET ST, INTO HENRIETTA ST, RIGHT INTO JABU NDLOVU ST, LEFT INTO CHIEF ALBERT LUTHULI ST, INTO ALAN PATON ST, LEFT INTO ALEXANDRA RD, ONTO RICHMOND RD ONTO R56, TO APPROVED TAXI RANK AT UMZIMKHULU. INBOUND ROUTE: FROM APPROVED TAXI RANK AT UMZIMKHULU ONTO R 56 ONTO RICHMOND RD, INTO ALEXANDRA RD, LEFT INTO CAMPS DRIFT RD, RIGHT ONTO EDENDALE RD, RIGHT INTO CHURCH ST, RIGHT INTO WEST ST, LEFT INTO LANGALIBALELE ST, LEFT INTO RETIEF ST LEFT INTO CHURCH ST TO CHURCH ST RANK NO 3.
12.6	2100GG2100F510049544 - PIETERMARITZBURG - NEWCASTLE (ASSOCIATION LIMIT: 15 VEHICLES PER DAY) OUTBOUND ROUTE: FROM CHURCH ST RANK NO 1. ONTO CHURCH ST, RIGHT INTO WEST ST, RIGHT INTO VICTORIA RD, LEFT INTO CHATTERTON RD, INTO TOWN BUSH RD ONTO N3 NORTH BOUND ONTO N11 TO APPROVED TAXI RANK AT NEWCASTLE. INBOUND ROUTE: FROM APPROVED TAXI RANK AT NEWCASTLE ONTO N11, ONTO N3 SOUTH BOUND INTO OFF RAMP AT BHAMBATHA RD (GREYTOWN RD), INTO CHURCH ST, RIGHT INTO OTTO ST, LEFT INTO PIETERMARITZ ST, INTO PINE ST TO CHURCH ST RANK NO 1.
12.7	2100GG2100BF10049545 - PIETERMARITZBURG - LADYSMITH (ASSOCIATION LIMIT: 15 VEHICLES PER DAY) OUTBOUND ROUTE: FROM CHURCH ST RANK NO 1. ONTO CHURCH ST, RIGHT INTO WEST ST, RIGHT INTO VICTORIA RD, LEFT INTO CHATTERTON RD, INTO TOWN BUSH RD ONTO N3 NORTH BOUND ONTO N11 TO APPROVED TAXI RANK AT LADYSMITH. INBOUND ROUTE: FROM APPROVED TAXI RANK AT LADYSMITH ONTO N11 ONTO N3 SOUTH BOUND, ONTO OFF RAMP AT BHAMBATHA RD (GREYTOWN RD), INTO CHURCH ST, RIGHT INTO OTTO ST, LEFT INTO PIETERMARITZ ST, INTO PINE ST TO CHURCH ST RANK NO 1.
12.8	2100GG2100BF10049546 - PIETERMARITZBURG - ESTCOURT (ASSOCIATION LIMIT: 11 VEHICLES PER DAY) OUTBOUND ROUTE: FROM CHURCH ST RANK NO 1. ONTO CHURCH ST, RIGHT INTO WEST ST, RIGHT INTO VICTORIA RD, LEFT INTO CHATTERTON RD, INTO TOWN BUSH RD ONTO N3 NORTH BOUND, OFF RAMP AT ESTCOURT SOUTH, ONTO R103 TO APPROVED TAXI RANK AT ESTCOURT. INBOUND ROUTE: FROM APPROVED TAXI RANK AT ESTCOURT ONTO R 103 ONTO N3 SOUTH BOUND AT ESCOURT SOUTH ON RAMP, ONTO OFF RAMP AT BHAMBATHA RD (GREYTOWN RD), INTO CHURCH ST, RIGHT INTO OTTO ST, LEFT INTO PIETERMARITZ ST, INTO PINE ST TO CHURCH ST RANK NO 1.



transport

Department:
Transport
Province of KwaZulu-Natal

GAZETTE

LGKZNG23-2023-SEP

REGION: ALL

12.9	2100GG21001910049547 - PIETERMARITZBURG - BERGVILLE (ASSOCIATION LIMIT: MAXIMUM 6 VEHICLES PER DAY) OUTBOUND ROUTE: FROM CHURCH ST RANK NO 1. ONTO CHURCH ST, RIGHT INTO WEST ST, RIGHT INTO VICTORIA RD, LEFT INTO CHATTERTON RD, INTO TOWN BUSH RD ONTO N3 NORTH BOUND, ONTO R74 TO APPROVED TAXI RANK AT BERGVILLE, NO PICK UP AND RETURN TO PIETERMARITZBURG EMPTY. INBOUND ROUTE: FROM APPROVED TAXI RANK AT BERGVILLE NO PICK UP ONTO R74 ONTO N3 SOUTH BOUND ONTO OFF RAMP AT BHAMBATHA RD (GREYTOWN RD), INTO CHURCH ST, RIGHT INTO OTTO ST, LEFT INTO PIETERMARITZ ST, INTO PINE ST TO CHURCH ST RANK NO 1.
12.10	2100GG2100LP10049550 - PIETERMARITZBURG - UNDERBERG VIA BULWER (ASSOCIATION LIMIT: MAXIMUM 12 VEHICLES PER DAY) OUTBOUND ROUTE: FROM CHURCH ST TERMINAL NO 1 ONTO CHURCH ST, LEFT ONTO KEAT ST, INTO EDENDALE RD INTO MR 7, LEFT INTO R 617 DROP OFF AT APPROVED TAXI RANK IN BULWER CONTINUE ON R617 TO APPROVED TAXI RANK IN UNDERBURG. INBOUND ROUTE: FROM APPROVED TAXI RANK IN UNDERBURG ONTO R 617 TO APPROVED TAXI RANK AT BULWER. NO DROP OFF, ONLY PICK UP AT BULWER TAXI RANK, PROCEED ALONG R 617, LEFT INTO MR7 INTO EDENDALE RD, RIGHT INTO CHURCH ST, LEFT INTO EAST ST, LEFT INTO PIETERMARITZ ST, LEFT INTO PINE ST TO CHURCH ST TERMINAL NO 1.
12.11	2100GG2100D510049551 - PIETERMARITZBURG - MATATIELE (ASSOCIATION LIMIT: MAXIMUM 20 VEHICLES PER DAY) OUTBOUND ROUTE: FROM CHURCH ST RANK NO. 2 ONTO CHURCH ST, LEFT INTO KEAT ST, INTO EDENDALE RD, LEFT INTO CAMPS DRIFT RD, RIGHT INTO ALEXANDRA RD, INTO RICHMOND RD, INTO R 56 INTO N2 BACK ONTO R 56 TO APPROVED TAXI RANK AT MATATIELE. INBOUND ROUTE: FROM APPROVED TAXI RANK AT MATATIELE ONTO R 56 ONTO N2 ONTOR 56 INTO RICHMOND RD, INTO ALEXANDRA RD, LEFT INTO CAMPS DRIFT RD, RIGHT INTO EDENDALE RD, RIGHT INTO CHURCH ST, RIGHT INTO WEST ST, LEFT INTO LANGALIBALELE LEFT INTO OLD MARKET LEFT INTO CHURCH ST, RIGHT INTO OTTO ST, LEFT INTO PIETERMARITZ ST, LEFT INTO PINE ST, TO CHURCH ST RANK NO 2.
12.12	2100GG22068T00049557 - PIETERMARITZBURG - NEW HANOVER (ASSOCIATION LIMIT: MAXIMUM 10 VEHICLES PER DAY) OUTBOUND ROUTE: FROM DORPSPRUIT TAXI TERMINAL ONTO BHAMBATHA RD ONTO R33 TO APPROVED TAXI RANK AT NEW HANOVER, NO PICK UP OF PASSENGERS AND RETURN TO PIETERMARITZBURG EMPTY. INBOUND ROUTE: FROM APPROVED TAXI RANK IN NEW HANOVER NO PICK UP PASSENGERS ONTO R33 ONTO BHAMBATHA RD INTO CHURCH ST, LEFT INTO WEST ST LEFT INTO LANGALIBALELE ST LEFT INTO EAST ST, RIGHT INTO CHURCH ST, INTO BHAMBATHA RD TO DORPSPRUIT TAXI TERMINAL.
12.13	2100GG2100E710049559 - PIETERMARITZBURG - MOOI RIVER (ASSOCIATION LIMIT: MAXIMUM 10 VEHICLES PER DAY) OUTBOUND ROUTE: FROM DORPSRUIT TAXI TERMINAL ONTO BHAMBATHA RD ONTO N3 NORTHBOUND TO APPROVED TAXI RANK AT MOOI RIVER. INBOUND ROUTE: FROM APPROVED TAXI RANK AT MOOI RIVER ONTO N3 SOUTHBOUND TO BHAMBATHA RD INTO CHURCH ST, RIGHT INTO OTTO ST, LEFT INTO PIETERMARITZ ST, LEFT INTO PINE ST, LEFT INTO CHURCH ST, RIGHT INTO WEST ST, LEFT INTO LANGALIBALELE ST LEFT INTO EAST ST, RIGHT INTO CHURCH ST TO DORPSRUIT TAXI TERMINAL.
12.14	2100GG3100LI10049560 - PIETERMARITZBURG – UMTATA OUTBOUND ROUTE: FROM CHURCH ST RANK NO. 3 INTO OLD MARKET ST, INTO HENRIETTA ST, RIGHT INTO JABU NDLOVU ST, LEFT INTO CHIEF ALBERT LUTHULI ST, INTO ALAN PATON ST, LEFT INTO ALEXANDRA RD, ONTO RICHMOND RD ONTO R56, N2 SOUTH BOUND, TO APPROVED TAXI RANK AT UMTATA. INBOUND ROUTE: FROM APPROVED TAXI RANK AT UMTATA ONTO N2 NORTH BOUND, ONTO R56 ONTO RICHMOND RD, INTO ALEXANDRA RD, LEFT INTO CAMPS DRIFT RD, RIGHT ONTO EDENDALE RD, RIGHT INTO CHURCH ST, RIGHT INTO WEST ST, LEFT INTO LANGALIBALELE ST, LEFT INTO RETIEF ST LEFT INTO CHURCH ST TO CHURCH ST RANK NO 3.
12.15	2100GG2100GG00049562 - PIETERMARITZBURG – HARRISMITH OUTBOUND ROUTE: FROM CHURCH ST RANK NO 1. ONTO CHURCH ST, RIGHT INTO WEST ST, RIGHT INTO VICTORIA RD, LEFT INTO CHATTERTON RD, INTO TOWN BUSH RD ONTO N3 NORTH BOUND, TO APPROVED TAXI RANK AT HARRISMITH, NO PICK UP OF PASSENGERS AND RETURN TO PIETERMARITZBURG EMPTY. INBOUND ROUTE: FROM APPROVED TAXI RANK AT HARRISMITH (NO PICK UP OF PASSENGERS) ONTO N3 SOUTH BOUND ONTO OFF RAMP AT BHAMBATHA RD (GREYTOWN RD), INTO CHURCH ST, RIGHT INTO OTTO ST, LEFT INTO PIETERMARITZ ST, INTO PINE ST TO CHURCH ST RANK NO 1.
12.16	2100GG11008Z10049563 - PIETERMARITZBURG- JOHANNESBURG OUTBOUND ROUTE: FROM CHURCH ST RANK NO 2 ONTO CHURCH ST, RIGHT INTO WEST ST, RIGHT INTO VICTORIA RD, LEFT INTO CHATTERTON RD, INTO TOWN BUSH RD ONTO N3 NORTH BOUND INTO M2 INTO RISSIK ST LEFT INTO JEPPE ST, RIGHT INTO SAUER ST, RIGHT INTO BREE ST, LEFT INTO WANDERERS ST TO WANDERERS STREET TAXI RANK IN JOHANNESBURG. INBOUND ROUTE: FROM WANDERERS TAXI RANK IN JOHANNESBURG ONTO N3 INTO BHAMBATHA RD INTO CHURCH ST, RIGHT INTO OTTO ST, LEFT INTO PIETERMARITZ ST, LEFT INTO PINE ST, TO CHURCH ST RANK NO 2
12.17	22068T22068T00049533 - PIETERMARITZBURG TO DURBAN FROM CHURCH ST RANK NO. 3 INTO OLD MARKET ST, INTO HENRIETTA ST, RIGHT INTO JABU NDLOVU ST, LEFT INTO CHIEF ALBERT LUTHULI ST, INTO ALAN PATON ST ONTO N3, INTO OLD DUTCH RD, TO ALICE ST RANK DBN. ALTERNATIVE OUTBOUND ROUTE: FROM CHURCH ST RANK NO. 3 INTO OLD MARKET ST, INTO HENRIETTA ST, RIGHT INTO JABU NDLOVU ST, LEFT INTO CHIEF ALBERT LUTHULI ST, INTO ALAN PATON ST ONTO N3, ONTO M13, INTO OLD MAIN RD PINETOWN, DROP OFF PASSENGERS AT APPROVED RANK ON OLD MAIN RD IN PINETOWN, NO PICKING UP, FOLLOW OLD MAIN RD ONTO N3, INTO OLD DUTCH RD INTO ALICE STREET RANK DURBAN. INBOUND ROUTE: FROM ALICE STREET RANK DURBAN DIRECTLY ONTO N3 TAKE OFF RAMP AT BHAMBATHA RD (OLD GREYTOWN RD), INTO CHURCH ST, RIGHT INTO EAST ST, LEFT INTO PIETERMARITZ ST LEFT INTO BOSHOFF ST RIGHT INTO CHURCH ST, RIGHT INTO OTTO ST, LEFT INTO PIETERMARITZ ST, LEFT INTO PINE ST, LEFT INTO CHURCH ST, RIGHT INTO WEST ST, LEFT INTO LANGALIBALELE ST, INTO OLD MARKET TO CHURCH ST RANK NO 3.



transport

Department:
Transport
Province of KwaZulu-Natal

GAZETTE

LGKZNG23-2023-SEP

REGION: ALL

12.18	2100GG21008Q10049542 - PIETERMARITZBURG - IXOPO (ASSOCIATION LIMIT: MAXIMUM 20 VEHICLES PER DAY) OUTBOUND ROUTE: FROM CHURCH ST RANK NO. 3 INTO OLD MARKET ST, INTO HENRIETTA ST, RIGHT INTO JABU NDLOVU ST, LEFT INTO CHIEF ALBERT LUTHULI ST, INTO ALAN PATON ST, LEFT INTO ALEXANDRA RD, ONTO RICHMOND RD ONTO R56, TO APPROVED TAXI RANK AT IXOPO. INBOUND ROUTE: FROM APPROVED TAXI RANK AT IXOPO ONTO R 56 ONTO RICHMOND RD, INTO ALEXANDRA RD, LEFT INTO CAMPS DRIFT RD, RIGHT ONTO EDENDALE RD, RIGHT INTO CHURCH ST, RIGHT INTO WEST ST, LEFT INTO LANGALIBALELE ST, LEFT INTO RETIEF ST LEFT INTO CHURCH ST TO CHURCH ST RANK NO 3.
12.19	2100GG2100I910049543 - PIETERMARITZBURG - RICHMOND (ASSOCIATION LIMIT: MAXIMUM 18 VEHICLES PER DAY) OUTBOUND ROUTE: FROM CHURCH ST RANK NO. 3 INTO OLD MARKET ST, INTO HENRIETTA ST, RIGHT INTO JABU NDLOVU ST, LEFT INTO CHIEF ALBERT LUTHULI ST, INTO ALAN PATON ST, LEFT INTO ALEXANDRA RD, ONTO RICHMOND RD ONTO R56, TO APPROVED TAXI RANK AT RICHMOND. INBOUND ROUTE: FROM APPROVED TAXI RANK AT RICHMOND ONTO R 56 ONTO RICHMOND RD, INTO ALEXANDRA RD, LEFT INTO CAMPS DRIFT RD, RIGHT ONTO EDENDALE RD, RIGHT INTO CHURCH ST, RIGHT INTO WEST ST, LEFT INTO LANGALIBALELE ST, LEFT INTO RETIEF ST LEFT INTO CHURCH ST TO CHURCH ST RANK NO 3.
12.20	2100GG21006S10049552 - PIETERMARITZBURG - GREYTOWN (ASSOCIATION LIMIT: 25 VEHICLES PER DAY) OUTBOUND ROUTE: FROM DORPSPRUIT TAXI TERMINAL ONTO BHAMBATHA RD ONTO R33 TO APPROVED TAXI RANK IN GREYTOWN. INBOUND ROUTE: FROM APPROVED TAXI RANK IN GREYTOWN ONTO R33 ONTO BHAMBATHA RD INTO CHURCH ST, LEFT INTO WEST ST LEFT INTO LANGALIBALELE ST LEFT INTO EAST ST, RIGHT INTO CHURCH ST, INTO BHAMBATHA RD TO DORPSPRUIT TAXI TERMINAL.
12.21	2100GG2207KA10049555 - PIETERMARITZBURG - KRANSKOP (ASSOCIATION LIMIT: MAXIMUM 10 VEHICLES PER DAY) OUTBOUND ROUTE: FROM DORPSPRUIT TAXI TERMINAL ONTO BHAMBATHA RD ONTO R33 ONTO R74 TO APPROVED TAXI RANK IN KRANSKOP. INBOUND ROUTE: FROM APPROVED TAXI RANK IN KRANSKOP ONTO R74 ONTO R33 ONTO BHAMBATHA RD INTO CHURCH ST, LEFT INTO WEST ST LEFT INTO LANGALIBALELE ST LEFT INTO EAST ST, RIGHT INTO CHURCH ST, INTO BHAMBATHA RD TO DORPSPRUIT TAXI TERMINAL.



transport

Department:
Transport
Province of KwaZulu-Natal

GAZETTE

LGKZNG23-2023-SEP

REGION: ALL

1) Application Number: APP0162003	2) Gazette Number: LGKZNG23-2023-SEP
3) Applicant: Z MNCUBE ID NO. 8505165373085 Association: CLERMONT AND KWADABEKA TAXI OWNERS ASS.	4) Applicant Address: 1543 19TH AVENUE CLERMONT KWA-ZULU NATAL 3610
5) Existing Licence Holder: NOT APPLICABLE ID NO. NOT APPLICABLE	6) Existing Licence Holder Address: NOT APPLICABLE
7) Type of application: NEW OPERATING LICENCE	8) Operating Licence Number: LGKZN1503001211
9) Vehicle Type: MINIBUS	10) 1 X 15 (SEATED) + 0 (STANDING)
11) Region: DURBAN WEST	
12.1	21004R2206RK00048118 - CLERMONT TO DURBAN FROM CLERMONT TAXI RANK TURN RIGHT INTO CLERMONT ROAD, JOIN POSSELT ROAD, TURN LEFT INTO OTTO VOLEK ROAD JOIN STAPLETON ROAD, TURN RIGHT INTO M13 JOIN N3, WESTERN FREE WAY, TURN RIGHT INTO GREY STREET, TURN LEFT INTO WEST STREET, TURN LEFT INTO ALIHAL STREET, TURN LEFT INTO PINE STREET, TURN RIGHT INTO RUSSELL STREET, TURN LEFT INTO LEOPOLD STREET, JOIN MARKET STREET, UNIVERSITY AVENUE TURN RIGHT INTO RANK NO.231 WARWICK AVENUE AND RETURN WITH WARWICK AVENUE, TURN LEFT INTO CANNONGATE ROAD ONTO N3 OFF RAMP AND USE SAME ROUTE TO CLERMONT TAXI RANK.
12.2	21004R2206P900048121 - CONDITIONS GENERAL CONDITIONS APPLICABLE TO ALL ROUTES: 1) PASSENGERS MAY BE PICKED UP AND/OR SET DOWN ONLY AT DESIGNATED TAXI RANKS OR TAXI STOPS, WHICH SHALL EXCLUDE BUS STOPS. 2) ON THE INBOUND TRIP TO DURBAN, NO PASSENGERS MAY BE PICKED UPEN ROUTE FROM ENTERING THE N3, UNTIL REACHING UNIVERSITY AVENUE TAXI RANK NO.231 3) ON THE TRIP TO MOLWENI WYEBANK, NO PASSENGERS MAY BE SET DOWN UNTIL REACHING M13. 4) ENTRY OR RANKING ON PRIVATE PROPERTY IS NOT PERMITTED WITHOUT THE WRITTEN PERMISSION OF THE LANDLORD, A COPY OF WHICH MUST BE SUPPLIED TO THE BOARD. 5) WITHOUT HAVING ENTERED INTO AN AGREEMENT WITH OTHER OPERATORS ON A COMMON ROUTE, AS CONTEMPLATED BY SECTION 88(2) OF ACT 2000, THE PICKING UP OR SETTING OF PASSENGERS ON SUCH AGREEMENT MUST BE SUPPLIED TO THE BOARD. 6) AT RANKS, WHETHER ON-STREET OR OFF-STREET, ONLY THE TAXIS THAT CAN BE ACCOMADATED IN THE DEMARCATED AREA MAY OCCUPY THE RANK. EXCESS VEHICLES MUST HOLD ELSEWHERE. 7) RANK PERMITS OR LETTERS OF AUTHORITY MUST BE PRODUCED IN RESPECT OF ALL RANKS IN MUNICIPAL AREAS, IN PARTICULAR MAJOR TOWNS AND CITIES AND IN PARTICULAR INTER-PROVINCIAL DESTINATIONS. 8) THE ALLOCATION OF ANY ROUTE OR PORTION OF ROUTE IS SUBJECT TO THE CONDITION THAT IT HAS BEEN APPROVED AND ALLOCATED IN GOOD FAITH AND THAT SUCH ROUTE WILL BE INVALID SHOULD IT TRANSPIRE THAT THE ROUTE OR PORTION THERE OF WILL, OR HAS CAUSED CONFLICT DUE TO IT HAVING BEEN APPROVED BASED ON INCORRECT OR FALSE INFORMATION SUPPLIED TO THE BOARD OR AS RESULT OF AN ERROR. IN SUCH INSTANCE THE OPERATING LICENCE MUST BE RETURNED TO THE BOARD FOR CORRECTION. 9) THE VEHICLE MUST BE COVERED BY MOTOR VEHICLE INSURANCE AS WELL AS PERSONAL LIABILITY INSURANCE.
12.3	2206PC2206LS00050241 - KWADABEKA D TO DURBAN FROM KWADABEKA D TAXI RANK, PASSING KWADABEKA CLINIC TURN RIGHT INTO NORTH ROAD, TURN RIGHT INTO 3RD AVENUE, JOIN DINKLEMAN ROAD, JOIN OTTO VOLEK ROAD, JOIN STAPLETON ROAD, TURN LEFT TO M13, JOIN N3, WESTERN FREE WAY, TURN RIGHT INTO GREY STREET, TURN LEFT INTO WEST STREET, TURN LEFT INTO ALIHAL STREET, TURN LEFT INTO PINE STREET, TURN RIGHT INTO RUSSEL STREET, TURN LEFT INTO LEOPOLD STREET, TURN RIGHT INTO CITY MARKET, UNIVERSITY AVENUE, TURN RIGHT INTO RANK NO. 231 WARWICK AVENUE AND RETURN WITH WARWICK AVENUE, TURN LEFT INTO CANNONGATE ROAD ALONG N3 OFF RAMP AND USING THE SAME ROUTE IN THE OPPOSITE DIRECTION AND PROCEED TO KWADABEKA D TAXI RANK.
12.4	2206PC2206LS00050243 - KK HOSTEL TO DURBAN FROM KK TAXI RANK TURN LEFT INTO NORTH ROAD, TURN RIGHT INTO 12TH STREET JOIN DINKELMAN ROAD JOIN OTTO VOLEK ROAD, JOIN STAPLETON ROAD, TURN RIGHT INTO M13 JOIN N3, TURN RIGHT INTO WESTERN FREEWAY, TURN RIGHT INTO GREY STREET, TURN LEFT INTO WEST STREET, TURN LEFT INTO AILWAL STREET, TURN LEFT INTO PINE STREET, TURN RIGHT INTO RUSSEL STREET, TURN LEFT INTO LEOPOLD STREET, TO CITY MARKET, UNIVERSITY AVENUE, TURN RIGHT INTO RANK NO. 231/ WARWICK AVENUE AND RETURN WITH WARWICK AVENUE TURNING LEFT INTO CANNONGATE ROAD ALONG N3 OFF RAMP AND USING THE SAME ROUTE PROCEEDING TO KK HOSTEL TAXI RANK.
12.5	2206PC2206RK00050246 - KK HOSTEL TO PINETOWN FROM KK RANK TURN LEFT INTO NORTH ROAD, TURN RIGHT INTO 12TH STREET, JOIN DINKELMAN ROAD, TURN RIGHT INTO SHEPSTONE ROAD, TURN RIGHT INTO CROMPTON STREET, TURN RIGHT INTO UNION LANE, TURN LEFT INTO GLENUGIE ROAD, JOIN MOODIE STREET, TURN LEFT INTO HILL STREET INTO HILL STREET TAXI RANK AND RETURN WITH HILL STREET, TURN LEFT INTO MOODIE STREET, JOIN GLENUGIE ROAD, TURN RIGHT INTO LAUTH STREET, TURN LEFT INTO CROMPTON STREET, TURN LEFT INTO SHEPSTONE ROAD, TURN RIGHT INTO DINKELMAN ROAD, TURN RIGHT INTO 1ST AVENUE, TURN LEFT INTO NORTH ROAD, TURN RIGHT INTO AND INTO KK TAXI RANK.
12.6	2206PC21004R00048109 - KWADABEKA A TO DURBAN FROM KWADABEKA A TAXI RANK, PASSING KK HOSTEL TURN LEFT INTO NORTH ROAD, TURN RIGHT INTO 3RD AVENUE JOIN DINKELMAN ROAD, JOINING OTTO VOLEK ROAD, JOIN STAPLETON ROAD, JOIN M13, JOIN N3 TURN RIGHT INTO WESTERN FREEWAY, TURN RIGHT INTO GREY STREET TURN LEFT INTO WEST STREET, TURN LEFT INTO ALIHAL STREET, TURN LEFT INTO PINE STREET, TURN RIGHT INTO RUSSEL STREET, TURN LEFT INTO LEOPOLD STREET, TO CITY MARKET, UNIVERSITY AVENUE TURN RIGHT INTO RANK NO. 231 WARWICK AVENUE AND RETURN WITH WARWICK AVENUE TURN LEFT INTO CANNONGATE ROAD ALONG N3 OFF RAMP AND USING THE SAME ROUTE IN THE OPPOSITE DIRECTION AND PROCEED TO KWA-DABEKA "A" TAXI RANK.



transport

Department:
Transport
Province of KwaZulu-Natal

GAZETTE

LGKZNG23-2023-SEP

REGION: ALL

12.7	<p>21004R2206P900048120 - CLERMONT TO WESTMEAD</p> <p>FROM CLERMONT TAXI RANK TURN INTO CLERMONT ROAD JOIN POSSELT ROAD JOIN SHEPSTONE ROAD, TURN RIGHT INTO CROMPTON STREET, TURN RIGHT INTO LAUGHT STREET, TURN LEFT INTO GLENUGIE ROAD, TURN LEFT INTO OLD MAIN ROAD, JOIN RICHMOND ROAD, TURN RIGHT INTO TRAFFORD ROAD JOIN GOODWOOD ROAD, TURN LEFT INTO MAHOGANY ROAD A TO A DESIGNATED TAXI STOP AND RETURN ALONG THE SAME ROUTE TO CLERMONT TAXI RANK.</p> <p>FROM CLERMONT TAXI RANK TURN RIGHT INTO CLERMONT ROAD JOIN POSSELT ROAD JOIN SHEPSTONE ROAD, TURN RIGHT INTO CROMPTON STREET, TURN RIGHT INTO LAUGHT STREET, TURN LEFT INTO GLENUGIE ROAD, TURN RIGHT INTO OLD MAIN ROAD JOIN RICHMOND ROAD, TURN RIGHT INTO TRAFFORD ROAD JOIN HILLCLIMB ROAD TO MONZA TO A DESIGNATED TAXI STOP AND RETURN TO CLERMONT TAXI RANK ALONG THE SAME ROUTE.</p> <p>FROM CLERMONT TAXI RANK TURN RIGHT INTO CLERMONT ROAD JOIN POSSELT ROAD SHEPSTONE ROAD, TURN RIGHT INTO CROMPTON STREET, TURN RIGHT INTO LAUGHT STREET, TURN LEFT INTO GLENUGIE ROAD TURN RIGHT INTO OLD MAIN ROAD JOIN RICHMOND ROAD, TURN RIGHT INTO ALEXANDER ROAD, TURN LEFT TO MALCOLM ROAD, TURN RIGHT INTO CIRCUIT ROAD, TURN RIGHT INTO CLARK ROAD, TURN LEFT INTO ALEXANDER ROAD TO A DESIGNATED TAXI STOP AND RETURN ALONG THE SAME ROUTE TO CLERMONT TAXI RANK.</p>
12.8	<p>2206PC2206RK00050236 - KWADABEKA A TO PINETOWN</p> <p>FROM KWADABEKA A TAXI RANK, PASSING KK HOSTEL TURN LEFT INTO NORTH ROAD, TURN LEFT INTO 3RD AVENUE JOINING DINKELMAN ROAD, TURN RIGHT INTO SHEPSTONE ROAD, TURN RIGHT INTO CROMPTON STREET, TURN RIGHT INTO UNION LANE, TURN LEFT INTO GLENUGIE ROAD JOINING MOODIE STREET, TURN LEFT INTO HILL STREET, INTO HILL STREET TAXI RANK AND RETURN WITH HILL STREET, TURN LEFT INTO MOODIE STREET JOIN GLENUGIE ROAD TURN RIGHT INTO LAUGHT STREET, TURN LEFT INTO CROMPTON STREET, TURN LEFT INTO SHEPSTONE ROAD TURN RIGHT INTO DINKELMAN ROAD TURN LEFT INTO NORTH ROAD, AND PROCEED TO KWA-DABEKA A TAXI RANK.</p>
12.9	<p>2206PC2206RK00050238 - KWADABEKA D TO PINETOWN</p> <p>FROM KWA DABEKA, D TAXI RANK, PASSING KWA- DABEKA CLINIC TURN RIGHT INTO NORTH ROAD, TURN RIGHT INTO 3RD AVENUE JOIN DINKELMAN ROAD, TURN RIGHT INTO SHEPSTONE ROAD, TURN RIGHT INTO CROMPTON STREET, TURN RIGHT INTO UNION LANE, TURN LEFT INTO GLENUGIE ROAD JOIN MOODIE STREET, TURN RIGHT INTO HILL STREET, INTO HILL TAXI RANK AND RETURN WITH HILL STREET, TURN LEFT INTO MOODIE STREET JOIN GLENUGIE ROAD, TURN RIGHT INTO LAUGHT STREET, TURN LEFT INTO CROMPTON STREET, TURN LEFT INTO SHEPSTONE ROAD, TURN RIGHT INTO DINKELMAN ROAD, TURN LEFT INTO 1ST AVENUE, LEFT INTO NORTH ROAD AND PROCEED TO KWA DABEKA "D" TAXI RANK.</p>
12.10	<p>2206PC2206RK00050247 - KK HOSTEL TO WESTMEAD</p> <p>FROM KK TAXI RANK TURN LEFT INTO NORTH ROAD, TURN RIGHT INTO 12TH STREET, JOIN DINKELMAN ROAD, TURN RIGHT INTO SHEPSTONE ROAD, TURN LEFT INTO CROMPTON STREET, TURN RIGHT INTO LAUGHT STREET, TURN LEFT INTO GLENUGIE ROAD, TURN RIGHT INTO OLD MAIN ROAD, RICHMOND ROAD, TURN RIGHT INTO TRAFFORD STREET, JOIN GOODWOOD ROAD, TURN LEFT INTO MAHOGANY ROAD TO A DESIGNATED TAXI STOP AND RETURN ALONG THE SAME ROUTE TO KK TAXI RANK.</p> <p>FROM KK TAXI RANK TURN LEFT INTO NORTH ROAD, TURN RIGHT INTO 12TH STREET JOIN DINKELMAN ROAD, TURN RIGHT INTO SHEPSTONE ROAD, TURN RIGHT INTO CROMPTON STREET, TURN RIGHT INTO LAUGHT STREET, TURN LEFT INTO GLENUGIE ROAD, TURN RIGHT INTO OLD MAIN ROAD, RICHMOND ROAD, TURN RIGHT INTO TRAFFORD STREET JOIN HILLCLIMB ROAD, TO MONZA ROAD TO A DESIGNATED TAXI STOP, AND RETURN ALONG THE SAME ROUTE TO KK TAXI RANK.</p> <p>FROM KK TAXI RANK TURN LEFT INTO NORTH ROAD, TURN RIGHT INTO 3RD AVENUE JOIN DINKELMAN ROAD, TURN RIGHT INTO SHEPSTONE ROAD, TURN RIGHT INTO CROMPTON STREET, TURN RIGHT INTO LAUGHT ROAD, TURN LEFT INTO GLENUGIE ROAD, TURN RIGHT INTO OLD MAIN ROAD, RICHMOND ROAD, TURN RIGHT INTO ALEXANDER ROAD, TURN LEFT INTO MALCOM ROAD, TURN RIGHT INTO CIRCUIT ROAD, TURN RIGHT INTO CLARK ROAD, TURN LEFT INTO ALEXANDER ROAD TO A DESIGNATED TAXI STOP, AND RETURN ALONG THE SAME ROUTE TO KK TAXI RANK.</p>



transport

Department:
Transport
Province of KwaZulu-Natal

GAZETTE

LGKZNG23-2023-SEP

REGION: ALL

1)	Application Number: APP0162007	2)	Gazette Number: LGKZNG23-2023-SEP
3)	Applicant: Z MNCUBE ID NO. 8505165373085 Association: CLERMONT AND KWADABEKA TAXI OWNERS ASS.	4)	Applicant Address: 1543 19TH AVENUE CLERMONT KWA-ZULU NATAL 3610
5)	Existing Licence Holder: NOT APPLICABLE ID NO. NOT APPLICABLE	6)	Existing Licence Holder Address: NOT APPLICABLE
7)	Type of application: NEW OPERATING LICENCE	8)	Operating Licence Number: LGKZN1503001210
9)	Vehicle Type: MINIBUS	10)	1 X 15 (SEATED) + 0 (STANDING)
11)	Region: DURBAN WEST		
12.1	2206PC2206RK00048113 - KWADABEKA KK HOSTEL TO PINETOWN FROM KK RANK TURN LEFT INTO NORTH ROAD TURN RIGHT INTO 12TH STREET JOIN DINKELMAN ROAD TURN RIGHT INTO SHEPSTONE ROAD TURN RIGHT INTO CROMPTON STREET TURN RIGHT INTO LAUTH STREET TURN LEFT INTO GLENUGIE ROAD JOIN MOODIE STREET TURN LEFT INTO HILL STREET INTO HILL STREET TAXI RANK AND RETURN WITH HILL STREET TURN LEFT INTO MOODIE STREET JOIN GLENUGIE ROAD TURN RIGHT INTO LAUTH STREET TURN LEFT INTO CROMPTON STREET TURN LEFT INTO SHEPSTONE ROAD TURN RIGHT INTO DUNKELMAN ROAD TURN RIGHT INTO 1ST AVENUE TURN LEFT INTO NORTH ROAD TURN RIGHT INTO AND INTO KK TAXI RANK.		
12.2	2206PC2206R400048114 - KWADABEKA KK TO WESTMEAD FROM KK TAXI RANK TURN LEFT INTO NORTH ROAD, TURN RIGHT INTO 12TH STREET, JOIN DINKELMAN ROAD TURN RIGHT INTO SHEPSTONE ROAD TURN LEFT INTO CROMPTON STREET TURN RIGHT INTO LAUTH STREET TURN LEFT INTO GLENUGIE ROAD TURN RIGHT INTO OLD MAIN ROAD, RICHMOND ROAD TURN RIGHT INTO TRAFFORD STREET JOIN GOODWOOD ROAD TURN LEFT INTO MAHOGANY ROAD TO A DESIGNATED TAXI STOP AND RETURN ALONG THE SAME ROUTE TO KK TAXI RANK. (11) KK TO WESTMEAD / METROFILE FROM KK TAXI RANK TURN LEFT INTO NORTH ROAD TURN RIGHT INTO 12TH STREET JOIN DINKELMAN ROAD TURN RIGHT INTO SHEPSTONE ROAD TURN RIGHT INTO CROMPTON STREET TURN RIGHT INTO LAUGHT STREET TURN LEFT INTO GLENUGIE ROAD TURN RIGHT INTO OLD MAIN ROAD RICHMOND ROAD TURN RIGHT INTO TRAFFORD STREET JOIN HILLCLIMB ROAD TO MONZA ROAD TO A DESIGNATED TAXI STOP AND RETURN ALONG THE SAME ROUTE TO KK TAXI RANK. (111) KK TO WESTMEAD / BAKERYFROM KK TAXI RANK TURN LEFT INTO NORTH ROAD, TURN RIGHT INTO 3RD AVENUE JOIN DINKELMAN ROAD TURN RIGHT INTO SHEPSTONE ROAD TURN RIGHT INTO CROMPTON STREET TURN RIGHT INTO LAUGHT ROAD, TURN LEFT INTO GLENUGIE ROAD, TURN RIGHT INTO OLD MAIN ROAD RICHMOND ROAD TURN RIGHT INTO ALEXANDE ROAD, TURN LEFT INTO MALCOM ROAD TURN RIGHT INTO CIRCUIT ROAD TURN RIGHT INTO CLARK ROAD TURN LEFT INTO ALEXANDER ROAD TO A DESIGNATED TAXI STOP AND RETURN ALONG THE SAME ROUTE TO KK TAXI RANK.		
12.3	21004R2206RK00048118 - CLERMONT TO DURBAN FROM CLERMONT TAXI RANK TURN RIGHT INTO CLERMONT ROAD, JOIN POSSELT ROAD, TURN LEFT INTO OTTO VOLEK ROAD JOIN STAPLETON ROAD, TURN RIGHT INTO M13 JOIN N3, WESTERN FREE WAY, TURN RIGHT INTO GREY STREET, TURN LEFT INTO WEST STREET, TURN LEFT INTO ALIWAAL STREET, TURN LEFT INTO PINE STREET, TURN RIGHT INTO RUSSELL STREET, TURN LEFT INTO LEOPOLD STREET, JOIN MARKET STREET, UNIVERSITY AVENUE TURN RIGHT INTO RANK NO.231 WARWICK AVENUE AND RETURN WITH WARWICK AVENUE, TURN LEFT INTO CANNONGATE ROAD ONTO N3 OFF RAMP AND USE SAME ROUTE TO CLERMONT TAXI RANK.		
12.4	2206PC2206RK00048107 - KWADABEKA TO PINETOWN FROM KWADABEKA A TAXI RANK, PASSING KK HOSTEL TURN LEFT INTO NORTH ROAD, TURN LEFT INTO 3RD AVENUE, JOINING DINKELMAN ROAD, TURN RIGHT INTO SHEPSTONE ROAD, TURN RIGHT INTO CROMPTON STREET, TURN RIGHT INTO UNION LANE, TURN LEFT INTO GLENUGIE ROAD JOINING MOODIE STREET, TURN LEFT INTO HILL STREET, INTO HILL STREET TAXI RANK AND RETURN WITH HILL STREET, TURN LEFT INTO MOODIE STREET JOIN STREET JOIN GLENUGIE ROAD TURN RIGHT INTO LAUTH STREET, TURN LEFT INTO CROMPTON STREET, TURN LEFT INTO SHEPSTONE ROAD TURN RIGHT INTO DINKELMAN ROAD TURN LEFT INTO NORTH ROAD, AND PROCEED TO KWA-DABEKA "A" TAXI RANK.		
12.5	2206PC21004R00048108 - KWADABEKA TO DURBAN FROM KWADABEKA A TAXI RANK, PASSING KK HOSTEL TURN LEFT INTO NORTH ROAD, TURN RIGHT INTO 3RD AVENUE JOIN DINKELMAN ROAD, JOINING OTTO VOLEK ROAD, JOIN STAPLETON ROAD, JOIN M13, JOIN N3 TURN RIGHT INTO WESTERN FREEWAY, TURN RIGHT INTO GREY STREET TURN LEFT INTO WEST STREET, TURN LEFT INTO ALIWAAL STREET, TURN LEFT INTO PINE STREET, TURN RIGHT INTO RUSSEL STREET, TURN LEFT INTO LEOPOLD STREET, TO CITY MARKET, UNIVERSITY AVENUE TURN RIGHT INTO RANK NO. 231 WARWICK AVENUE AND RETURN WITH WARWICK AVENUE TURN LEFT INTO CANNONGATE ROAD ALONG N3 OFF RAMP AND USING THE SAME ROUTE IN THE OPPOSITE DIRECTION AND PROCEED TO KWA-DABEKA "A" TAXI RANK.		
12.6	2206PC2206RK00048110 - KWADABEKA TO PINETOWN FROM KWA-DABEKA D TAXI RANK. PASSING KWA-DABEKA CLINIC TURN RIGHT INTO NORTH ROAD, TURN RIGHT INTO 3RD AVENUE JOIN DINKELMAN ROAD, TURN RIGHT INTO SHEPSTONE ROAD, TURN RIGHT CROMPTON STREET, TURN RIGHT INTO UNION LANE, TURN LEFT INTO GLENUGIE ROAD JOIN MOODIE STREET, TURN RIGHT INTO HILL STREET, INTO HILL TAXI RANK AND RETURN WITH HILL STREET, TURN LEFT INTO MOODIE STREET JOIN GLENUGIE ROAD, TURN RIGHT INTO LAUTH STREET, TURN LEFT INTO CROMPTON STREET, TURN LEFT INTO SHEPTONE ROAD, TURN RIGHT INTO DINKELMAN ROAD, TURN LEFT INTO 1ST AVENUE LEFT INTO NORTH ROAD AND PROCEED TO KWA-DABEKA "D" TAXI RANK.		
12.7	2206PC21004R00048111 - KWADABEKA D TO DURBAN FROM KWA-DABEKA D TAXI RANK, PASSING KWA-DABEKA CLINIC TURN RIGHT INTO NORTH ROAD TURN RIGHT INTO 3RD AVENUE JOIN DINKELMAN ROAD, JOIN OTTO VOLEK ROAD JOIN STAPLETON ROAD, TURN LEFT TO M13 JOIN WESTERN FREE WAY, TURN RIGHT INTO GREY STREET TURN LEFT INTO WEST STREET TURN LEFT INTO ALIWAAL STREET TURN LEFT INTO PINE STREET, TURN RIGHT INTO RUSSEL STREET TURN LEFT INTO LEOPOLD STREET TURN RIGHT INTO CITY MARKET UNIVERSITY AVENUE TURN RIGHT INTO RANK NO.231 WARWICK AVENUE AND RETURN WITH WARWICK AVENUE TURN LEFT INTO CANNONGATE ROAD ALONG N3 OFF RAMP AND USING THE SAME ROUTE IN THE OPPOSITE DIRECTION AND PROCEED TO KWA-DABEKA "D" TAXI RANK.		
12.8	2206PC21004R00048112 - KWADABEKA KK HOSTEL TO DURBAN FROM KK TAXI RANK TURN LEFT INTO NORTH ROAD TURN RIGHT INTO 12TH STREET JOIN DINKELMAN ROAD OTTO VOLEK ROAD JOIN STAPLETON ROAD TURN RIGHT INTO M13 JOIN N3 TURN RIGHT INTO WESTERN FREEWAY, TURN RIGHT INTO GREY STREET TURN LEFT INTO WEST STREET TURN LEFT INTO ALIWAAL STREET TURN LEFT INTO PINE STREET, TURN RIGHT INTO RUSSEL STREET, TURN LEFT INTO LEOPOLD STREET, TO CITY MARKET, UNIVERSITY AVENUE TURN RIGHT INTO RANK NO.231/ WARWICK AVENUE AND RETURN AND RETURN WITH WARWICK AVENUE TURNING LEFT INTO CANNONGATE ROAD ALONG N3 OFF RAMP AND USING THE SAME ROUTE PROCEEDING TO KK HOSTEL TAXI RANK.		



transport

Department:
Transport
Province of KwaZulu-Natal

GAZETTE

LGKZNG23-2023-SEP

REGION: ALL

12.9	<p>21004R2206P900048121 - CONDITIONS GENERAL CONDITIONS APPLICABLE TO ALL ROUTES:</p> <ol style="list-style-type: none"> 1) PASSENGERS MAY BE PICKED UP AND/OR SET DOWN ONLY AT DESIGNATED TAXI RANKS OR TAXI STOPS, WHICH SHALL EXCLUDE BUS STOPS. 2) ON THE INBOUND TRIP TO DURBAN, NO PASSENGERS MAY BE PICKED UP EN ROUTE FROM ENTERING THE N3, UNTIL REACHING UNIVERSITY AVENUE TAXI RANK NO.231 3) ON THE TRIP TO MOLWENI WYEBANK, NO PASSENGERS MAY BE SET DOWN UNTIL REACHING M13. 4) ENTRY OR RANKING ON PRIVATE PROPERTY IS NOT PERMITTED WITHOUT THE WRITTEN PERMISSION OF THE LANDLORD, A COPY OF WHICH MUST BE SUPPLIED TO THE BOARD. 5) WITHOUT HAVING ENTERED INTO AN AGREEMENT WITH OTHER OPERATORS ON A COMMON ROUTE, AS CONTEMPLATED BY SECTION 88(2) OF ACT 2000, THE PICKING UP OR SETTING OF PASSENGERS ON SUCH AGREEMENT MUST BE SUPPLIED TO THE BOARD. 6) AT RANKS, WHETHER ON-STREET OR OFF-STREET, ONLY THE TAXIS THAT CAN BE ACCOMMODATED IN THE DEMARCATED AREA MAY OCCUPY THE RANK. EXCESS VEHICLES MUST HOLD ELSEWHERE. 7) RANK PERMITS OR LETTERS OF AUTHORITY MUST BE PRODUCED IN RESPECT OF ALL RANKS IN MUNICIPAL AREAS, IN PARTICULAR MAJOR TOWNS AND CITIES AND IN PARTICULAR INTER-PROVINCIAL DESTINATIONS. 8) THE ALLOCATION OF ANY ROUTE OR PORTION OF ROUTE IS SUBJECT TO THE CONDITION THAT IT HAS BEEN APPROVED AND ALLOCATED IN GOOD FAITH AND THAT SUCH ROUTE WILL BE INVALID SHOULD IT TRANSPIRE THAT THE ROUTE OR PORTION THERE OF WILL, OR HAS CAUSED CONFLICT DUE TO IT HAVING BEEN APPROVED BASED ON INCORRECT OR FALSE INFORMATION SUPPLIED TO THE BOARD OR AS RESULT OF AN ERROR. IN SUCH INSTANCE THE OPERATING LICENCE MUST BE RETURNED TO THE BOARD FOR CORRECTION. 9) THE VEHICLE MUST BE COVERED BY MOTOR VEHICLE INSURANCE AS WELL AS PERSONAL LIABILITY INSURANCE.
12.10	<p>21004R2206RK00048119 - CLERMONT TO PINETOWN</p> <p>FROM CLERMONT TAXI RANK TURN RIGHT INTO CLERMONT ROAD JOIN POSSELT ROAD JOIN SHEPSTONE ROAD, TURN RIGHT INTO CROMPTON STREET, TURN RIGHT INTO UNION LANE, TURN LEFT INTO GLENUGIE ROAD JOIN MOODIE STREET, TURN RIGHT INTO HILL STREET INTO HILL STREET TAXI RANK.</p> <p>RETURN</p> <p>FROM HILL STREET TURN LEFT INTO MOODIE STREET JOIN GLENUGIE ROAD, TURN RIGHT INTO LAUTH STREET, TURN LEFT INTO CROMPTON STREET, TURN LEFT INTO SHEPSTONE ROAD JOIN POSSELT ROAD JOIN CLERMONT ROAD TURN RIGHT INTO NORTH ROAD TO CLERMONT TAXI RANK.</p>
12.11	<p>21004R2206P900048120 - CLERMONT TO WESTMEAD</p> <p>FROM CLERMONT TAXI RANK TURN INTO CLERMONT ROAD JOIN POSSELT ROAD JOIN SHEPSTONE ROAD, TURN RIGHT INTO CROMPTON STREET, TURN RIGHT INTO LAUGHT STREET, TURN LEFT INTO GLENUGIE ROAD, TURN LEFT INTO OLD MAIN ROAD, JOIN RICHMOND ROAD, TURN RIGHT INTO TRAFFORD ROAD JOIN GOODWOOD ROAD, TURN LEFT INTO MAHOGANY ROAD A TO A DESIGNATED TAXI STOP AND RETURN ALONG THE SAME ROUTE TO CLERMONT TAXI RANK.</p> <p>FROM CLERMONT TAXI RANK TURN RIGHT INTO CLERMONT ROAD JOIN POSSELT ROAD JOIN SHEPSTONE ROAD, TURN RIGHT INTO CROMPTON STREET, TURN RIGHT INTO LAUTH STREET, TURN LEFT INTO GLENUGIE ROAD, TURN RIGHT INTO OLD MAIN ROAD JOIN RICHMOND ROAD, TURN RIGHT INTO TRAFFORD ROAD JOIN HILLCLIMB ROAD TO MONZA TO A DESIGNATED TAXI STOP AND RETURN TO CLERMONT TAXI RANK ALONG THE SAME ROUTE.</p> <p>FROM CLERMONT TAXI RANK TURN RIGHT INTO CLERMONT ROAD JOIN POSSELT ROAD SHEPSTONE ROAD, TURN RIGHT INTO CROMPTON STREET, TURN RIGHT INTO LAUTH STREET, TURN LEFT INTO GLENUGIE ROAD TURN RIGHT INTO OLD MAIN ROAD JOIN RICHMOND ROAD, TURN RIGHT INTO ALEXANDER ROAD, TURN LEFT TO MALCOLM ROAD, TURN RIGHT INTO CIRCUIT ROAD, TURN RIGHT INTO CLARK ROAD, TURN LEFT INTO ALEXANDER ROAD TO A DESIGNATED TAXI STOP AND RETURN ALONG THE SAME ROUTE TO CLERMONT TAXI RANK.</p>



transport

Department:
Transport
Province of KwaZulu-Natal

GAZETTE

LGKZNG23-2023-SEP

REGION: ALL

1) Application Number: APP0162008	2) Gazette Number: LGKZNG23-2023-SEP
3) Applicant: WL DLADLA ID NO. 5808010907088 Association: COMPLEX OF LIMEHILL TAXI ASSOCIATION	4) Applicant Address: P.O BOX 3018 POMEROY 3020
5) Existing Licence Holder: NOT APPLICABLE ID NO. NOT APPLICABLE	6) Existing Licence Holder Address: NOT APPLICABLE
7) Type of application: NEW OPERATING LICENCE	8) Operating Licence Number: NOTAVAILABLE
9) Vehicle Type: MINIBUS	10) 1 X 15 (SEATED) + 0 (STANDING)
11) Region: UTHUKELA	
12.1	2207BP2207BP00053193 - DOUGLAS TO DUNDEE FROM DOUGLAS INTO HLATHI, TURN LEFT INTO UITVAL ROAD, INTO LIMEHILL, INTO THOLENI, TURN LEFT INTO WASBANK ROAD, TURN RIGHT INTO DUNDEE ROAD, INTO VICTORIA STREET, TURN LEFT INTO DUNDEE TAXI RANK AND RETURN.
12.2	2207BP2207BP00053194 - UITVAL TO DUNDEE: FROM UITVAL TAXI RANK TURN LEFT, TURN RIGHT INTO DIVAL FROM DIVAL TURN LEFT INTO LIMEHILL, INTO THOLENI, TURN LEFT INTO WASBANK ROAD, TURN RIGHT INTO DUNDEE ROAD, INTO VICTORIA STREET, TURN LEFT INTO DUNDEE RANK AND RETURN. ALTERNATIVE ROUTE FROM UITVAL TAXI RANK, TURN RIGHT INTO LADYSMITH ROAD, TURN RIGHT INTO STANFORD ROAD, TURN RIGHT INTO STANFORD ROAD, TURN LEFT INTO THOLENI ROAD, TURN LEFT INTO WASBANK ROAD, TURN RIGHT INTO DUNDEE ROAD INTO VICTORIA STREET, TURN LEFT INTO DUNDEE TAXI RANK AND RETURN.
12.3	2207BP2207BP00053195 - UITVAL - POMEROY FROM UITVAL TAXI RANK TURN RIGHT AND TURN LEFT INTO HELPMEEKAAR ROAD, INTO MAZANE, TURN RIGHT INTO POMEROY ROAD, TURN LEFT INTO TAXI RANK AND RETURN.
12.4	2207BP2207BP00053196 - SOMSHOEK TO DUNDEE FROM SOMSHOEK INTO NAZARETH, TURN LEFT INTO SPANDIKRON INTO VALLKOP, TURN RIGHT INTO LADYSMITH ROAD, TURN LEFT INTO EKUVUKENI, FROM EKUVUKENI TURN RIGHT INTO HELPMEEKAAR ROAD, TURN LEFT INTO WASBANK ROAD, FROM WASBANK LEFT INTO GLENCOE ROAD, TURN LEFT INTO UITHOEK STREET, TURN LEFT INTO RANK, FROM RANK TURN LEFT INTO DUNDEE ROAD, TURN RIGHT INTO KARALLAND STREET, TURN LEFT INTO VICTORIA TURN LEFT INTO DUNDEE RANK AND RETURN. ALTERNATIVE ROUTE FROM SOMSHOEK INTO NAZARETH INTO VALLKOP, TURN LEFT INTO LADYSMITH ROAD TURN LEFT INTO EKUVUKENI, FROM EKUVUKENI TURN RIGHT HELPMEEKAAR ROAD, TURN LEFT WASBANK ROAD FROM WASBANK TURN RIGHT INTO DUNDEE ROAD, INTO VICTORIA, TURN LEFT INTO DUNDEE TAXI RANK.
12.5	2207BP2207BP00053197 - WASBANK TO LADYSMITH FROM WASBANK TAXI RANK, TURN LEFT INTO GLENCOE ROAD, TURN LEFT INTO LADYSMITH ROAD, INTO NKUZI, TURN LEFT INTO N11 INTO NEWCASTLE ROAD INTO LYELL STREET, TURN LEFT INTO PLAZA TAXI RANK AND RETURN.
12.6	2207BP2207BP00053198 - NKUZI TO DUNDEE FROM NKUNZI TURN RIGHT INTO WASBANK ROAD, TURN RIGHT INTO WASBANK, FROM WASBANK TURN LEFT INTO GLENCOE ROAD, TURN INTO UITHOEK STREET, TURN LEFT INTO GLENCOE TAXI RANK, INTO DUNDEE ROAD, TURN RIGHT INTO KARALLAND STREET, TURN LEFT INTO VICTORIA STREET, TURN LEFT INTO DUNDEE TAXI RANK AND RETURN.
12.7	2207BP2207BP00053199 - NKUZI TO WASBANK NKUZI TAXI RANK (LOCATION) TURN RIGHT INTO WASBANK ROAD, TURN RIGHT INTO WASBANK AND PROCEED TO WASBANK TAXI RANK AND RETURN.
12.8	2207BP2207BP00053200 - UITVAL TO DOUGLAS FROM UITVAL TAXI RANK, INTO UITVAL ROAD INTO HLATHI ROAD AND PROCEED TO DOUGLAS TAXI RANK AND RETURN.
12.9	2207BP2207BP00053201 - WASBANK TO DUNDEE WASBANK TAXI RANK, TURN RIGHT INTO P33-1 INTO P33 2 AND TO DUNDEE TAXI RANK AND RETURN.
12.10	2207CF2202DH10054940 - WASBANK TO LADYSMITH / ILLING ROAD TAXI RANK A INBOUND FROM WASBANK TAXI RANK TURN LEFT INTO P33 ROAD TURN LEFT INTO R602 ROAD TURN LEFT INTO NEWCASTLE N11 LOAD AND OFFLOAD INTO MATIWANE STATION TURN OFF LOAD AND OFFLOAD PROCEED BY NEWCASTLE ROAD N11, ENDAKANE TURN OFF LOAD AND OFFLOAD TURN LEFT INTO THOMPSON ROAD INTO ILLING ROAD LOAD AND OFFLOAD TURN RIGHT INTO ALFREDA STREET TURN LEFT INTO CRAWSHAW ROAD INTO LYELL STREET TURN LEFT INTO LYELL STREET TAXI RANK OPPOSITE OK'S AND BACK TO ILLING ROAD TAXI RANK. B OUTBOUND FROM ILLING ROAD TAXI RANK TURN LEFT INTO ILLING ROAD TURN RIGHT INTO ALFREDA STREET TURN RIGHT INTO NEWCASTLE ROAD N11 TURN RIGHT INTO R602 LOAD AND OFFLOAD ALONG R602 ROAD TURN RIGHT INTO P33 ROAD TURN RIGHT INTO WASBANK TAXI RANK.



transport

Department:
Transport
Province of KwaZulu-Natal

GAZETTE

LGKZNG23-2023-SEP

REGION: ALL

1)	Application Number: APP0162018	2)	Gazette Number: LGKZNG23-2023-SEP
3)	Applicant: MA NZAMA ID NO. 7302165517080 Association: NDWEDWE & DISTRICT TAXI OWNERS ASSOC.	4)	Applicant Address: 96 COURTTOWN CRESCENT AVOCA HILLS 4051
5)	Existing Licence Holder: SA MNGADI ID NO. 4907225406083	6)	Existing Licence Holder Address: MZINYATHI MISSION STATION INANDA 4340
7)	Type of application: NORMAL TRANSFER	8)	Operating Licence Number: LGKZN1403002594
9)	Vehicle Type: MINIBUS	10)	1 X 15 (SEATED) + 0 (STANDING)
11)	Region: GREATER NORTH		
12.1	<p>2206LS2206LS00048937 - 1. FROM NDWEDWE AND DISTRICT TO EMTSHEBHENI (INANDA SAP) AND RETURN TO DURBAN</p> <p>1.1 ENYONI: FROM ENYONI D1613 TO JUNCTION OF P100, P100 TO EMTSHEBHENI AND RETURN</p> <p>1.2 EZIMPONDWENI: ROAD P716 JUNCTION WITH P100 TO EMTSHEBHENI AND RETURN</p> <p>1.3 GAWULA: ROAD D1543, NGONWENI, P100 TO EMTSHEBHENI AND RETURN</p> <p>1.4 KWAGOQO/MSILILI: FROM KWAGOQO D869 TO EZIMPONDWENI ON ROAD P716 TO P100, A LONG ROAD P100 TO EMTSHEBHENI AND RETURN</p> <p>1.5 KWASEME: FROM KWASEME, ROAD D1608 TO ROAD P100, A LONG ROAD P100 TO EMTSHEBHENI AND RETURN</p> <p>1.6 MZINYATHI: FROM KWASEME ROAD D1608 TO MZINYATHI AND RETURN</p> <p>1.7 MAKHULUSENI: FROM MAKHULUSENI, UNNAMED ROAD, OR, D1514 TO MKHUZE TO ROAD P715 INTO ROAD P100 TO EMTSHEBHENI AND RETURN</p> <p>1.8 MANTOBELO: FROM MANTOBELO ROAD 1538 INTO ROAD P715 TO ROAD P100, A LONG ROAD P100 TO EMTSHEBHENI AND RETURN</p> <p>1.9 MEME: FROM MEME, UNKNOWN ROAD BECOMING ROAD P1510, ALONG P1510 PASS TAFAMASI TO ITS JUNCTION WITH ROAD P100, ALONG P100, ALONG P100 TO EMTSHEBHENI AND RETURN</p> <p>1.10 NDWEDWE: FROM NDWEDWE, ROAD P715 TO ITS JUNCTION WITH ROAD P100, ALONG P100 TO EMTSHEBHENI AND RETURN</p> <p>1.11 NGOZA: FROM NGOZA TO MTATA ON UNNAMED ROAD, RETURN TO ROAD D870, P100, ALONG TO EMTSHEBHENI AND RETURN</p> <p>1.12 NJOBOYINYE: FROM NJOBOYINYE ON ROAD P102, BECOMING ROAD P100, INTO ROAD D1604, BECOMING ROAD D1510, TAFAMASI, BECOMING ROAD P100, A LONG ROAD P100 TO EMTSHEBHENI AND RETURN</p> <p>1.13 SIMAMANE: FROM SIMAMANE ON ROAD D1513 VIA MANGANGENI ON ROAD D1513 BECOMING ROAD P715 INTO ROAD P100, A LONG ROAD P100 TO EMTSHEBHENI AND RETURN</p> <p>1.14 KHUSANEA3827 IS FROM D870 TO KHUSANE AND THEN JOINING D1606 AT PHAPHAMA AND CARRIES ON TO P100 AT MANYASENI AND RETURN.</p>		
12.2	<p>2206LS2206LS00048940 - DURBAN TO EMTSHEBHENI AND MANYASENI (1.1 TO 1.14).</p> <p>4.1 FROM RANK 85 FIELD STREET, INTO ALBERT STREET, UMGENI ROAD, INTO NORTH COAST ROAD, INTO KWAMASHU HIGHWAY 9M25), INTO MR93, RIGHT INTO M27 PASS EMTSHEBHENI POLICE STATION, LEFT INTO ROAD P100 AND PROCEED TO ANY OF DESTINATION POINTS (1.1 TO 1.14) ABOVE.</p> <p>4.2 FROM RANK 85 ON FIELD STREET, LEFT INTO LEOPOLD STREET, INTO CANONGATE ROAD, INTO THE WESTERN FREEWAY (N3), RIGHT AT SPAGHETTI JUNCTION, INTO THE N2, ALONG THE N2, INTO M27, PASS EMTSHEBHENI POLICE STATION, LEFT INTO P100 AND PROCEED TO ANY DESTINATION POINTS (1.1 TO 1.14) ABOVE.</p> <p>CONDITIONS 1: ON RETURN JOURNEY NO PASSENGERS TO BE SET DOWN ALONG THE ROUTE UNTIL HHLOHHOLO, BUT PASSENGERS CAN BE PICKED UP ALONG THE ROUTE (R102, M25, M27, P100) UNTIL REACHING HHLOHHOLO)</p> <p>CONDITIONS 2: 1. PASSENGERS MAY BE PICKED UP AND/OR SET DOWN ONLY AT DESIGNATED TAXI RANK OR TAXI STOP, WHICH SHALL EXCLUDE BUS STOPS. 2. ON THE IN BOUND TRIP DURBAN, NO PASSENGERS MAY BE PICKED UP EN ROUTE FROM ENTERING HHLOHHOLO, UNTIL REACHING ETNA LANE OR FIELD STREET TAXI RANK. 3. ON THE RETURN TRIP TO NDWEDWE, NO PASSENGERS MAY BE SET DOWN UNTIL REACHING HHLOHHOLO. 4. ENTRY OR RANKING ON PRIVATE PROPERTY IS NOT PERMITTED WITHOUT WRITTEN PERMISSION ON THE LANDLORD, A COPY OF WHICH MUST BE SUPPLIED ON THE BOARD. 5. WITHOUT HAVING ENTERED INTO AN AGREEMENT WITH OTHER OPERATORS ON A COMMON ROUTE, AS CONTEMPLATED BY SECTION 88(2)(B) OF ACT 22 OF 2000, THE PICKING UP OR SETTING DOWN OF PASSENGERS ON SUCH ROUTE IS NOT PERMITTED. A COPY OF SUCH AGREEMENT MUST BE SUPPLIED TO THE BOARD. 6. AT RANKS, WHETHER ON-STREET OR OFF-STREET, ONLY THE TAXIS THAT CAN BE ACCOMMODATED IN THE DEMARCATED AREA MAY OCCUPY THE RANK, EXCESS VEHICLES MUST HOLD ELSEWHERE AT DESIGNATED AREAS.</p>		
12.3	<p>2206OA2206OA00050072 - INANDA TO INANDA</p> <p>ROUTE 1 FROM NDWEDWE AND DISTRICT TO EMTSHEBHENI (INANDA SAP) AND RETURN OR TO DURBAN</p> <p>1.1 ENYONI: FROM ENYONI D1613 TO JUNCTION OF P100, P100 TO EMTSHEBHENI AND RETURN</p> <p>1.2 EZIMPONDWENI: ROAD P716 JUNCTION WITH P100, A LONG P100 TO EMTSHEBHENI; AND RETURN.</p> <p>1.3 GAWULA: ROAD D1543, NGONWENI, P100 TO EMTSHEBHENI; AND RETURN.</p> <p>1.4 KWAGOQO / MSILILI: FROM KWAGOQO D869 TO EZIMPONDWENI ON ROAD P716, ROAD P716 TO P100, A LONG ROAD P100 TO EMTSHEBHENI AND RETURN</p> <p>1.5 KWASEME: FROM KWASEME, ROAD D1608 TO ROAD P100, A LONG ROAD P100 TO EMTSHEBHENI; AND RETURN.</p> <p>1.6 MZINYATHI: FROM KWASEME ROAD D1608 TO MZINYATHI AND RETURN;</p> <p>1.7 MAKHULUSENI: FROM MAKHULUSENI, UNNAMED ROAD, OR, D1514 TO MKHUKUZE TO ROAD P715 INTO ROAD P100 TO EMTSHEBHENI; AND RETURN.</p> <p>1.8 MANTOBELO: FROM MANTOBELO ROAD 1538 INTO ROAD P715 TO ROAD P100, A LONG ROAD P100 TO EMTSHEBHENI; AND RETURN.</p> <p>1.9 MEME: FROM MEME, UNKNOWN ROAD BECOMING ROAD P1510, A LONG P1510 PASS TAFAMASI TO ITS JUNCTION WITH ROAD P100, A LONG P100 TO EMTSHEBHENI; AND RETURN.</p> <p>1.10 NDWEDWE: FROM NDWEDWE, ROAD P715 TO ITS JUNCTION WITH ROAD P100, A LONG P100 TO EMTSHEBHENI; AND RETURN.</p> <p>1.11 NGOZA: FROM NGOZA TO MATATA ON UNNAMED ROAD, RETURN TO ROAD D870, P100, A LONG TO EMTSHEBHENI AND RETURN</p> <p>1.12 NJOBOYINYE: FROM NJOBOYINYE ON ROAD P102, BECOMING ROAD P100, INTO ROAD D1604, BECOMING ROAD D1510, TAFAMASI, BECOMING ROAD P100, A LONG ROAD P100 TO EMTSHEBHENI; AND RETURN</p> <p>1.13 SIMAMANE: FROM SIMAMANE ON ROAD D1513 VIA MANGANGENI ON ROAD D1513 BECOMING ROAD P715 INTO ROAD P100, A LONG ROAD P100 TO EMTSHEBHENI AND RETURN.</p> <p>1.14 KHUSANE: A3827 IS FROM D870 TO KHUSANE AND THEN JOINING D1606 AT PHAPHAMA AND CARRIES ON TO P100 AT MANYASENI AND RETURN.</p>		

**transport**

Department:
Transport
Province of KwaZulu-Natal

GAZETTE**LGKZNG23-2023-SEP****REGION: ALL****12.4**

2206OA21004R00050073 - EMTSHEBHENI TO DURBAN METRO

2. FROM TRANSIT RANK (1.1 TO 1.14) AT MTSHEBHENI AND MANYASENI TO DURBAN (FORWARD JOURNEY)

FROM ANY OF THE ABOVE POINTS OF ORIGIN (1.1 TO 1.14), TO ROAD P100, RIGHT INTO M27, LEFT INTO MR93/M25, ALONG M25 (KWA MASHUA HIGHWAY) -

2.1. INTO NORTH COAST ROAD (R102), PASS CANNAUGHT BRIDGE, INTO UMGENI ROAD, RIGHT INTO LEOPOLD STREET, RIGHT INTO WARWICK AVENUE, LEFT INTO ETNA LANE AND PROCEED TO RANK NO. 420 IN ETNA LANE.

2.2. INTO NORTH COAST ROAD (R102), PASS CANNAUGHT BRIDGE, INTO UMGENI ROAD, RIGHT INTO SOLDIERS' WAY, RIGHT INTO QUEEN STREET, RIGHT INTO FIELD STREET AND PROCEED TO RANK NO. 85 ON FIELD STREET.

2.3. INTO NORTH COAST (R102), PASS CANNAUGHT BRIDGE, INTO UMGENI ROAD, INTO SOLDIERS' WAY, RIGHT INTO QUEEN STREET, RIGHT IN FIELD STREET, PROCEED TO RANK 85 ON FIELD STREET, CONTINUE ALONG FIELD STREET, LEFT INTO LEOPOLD STREET, RIGHT INTO WARWICK AVENUE, LEFT INTO ETNA LANE AND PROCEED TO RANK NO. 420 ON ETNA LANE.



transport

Department:
Transport
Province of KwaZulu-Natal

GAZETTE

LGKZNG23-2023-SEP

REGION: ALL

1) Application Number: APP0162020	2) Gazette Number: LGKZNG23-2023-SEP
3) Applicant: DP DUZE ID NO. 7410035796089 Association: WAAIHOEK TAXI ASSOCIATION	4) Applicant Address: EMABHEKAZI WAAIHOEK 3370
5) Existing Licence Holder: NOT APPLICABLE ID NO. NOT APPLICABLE	6) Existing Licence Holder Address: NOT APPLICABLE
7) Type of application: NEW OPERATING LICENCE	8) Operating Licence Number: NOTAVAILABLE
9) Vehicle Type: MINIBUS	10) 1 X 15 (SEATED) + 0 (STANDING)
11) Region: UTHUKELA	
12.1	KZPRERC2744061 - FROM UITVAL TAXI RANK, ESAMBENENI, P361 KWAHLATHINI 1&2, THOLENI, SLANFORD DOUGLAS, MAHWENI HIGH SCHOOL, EZIHLABATHINI, TURN LEFT TO HELPMKAAR ROAD, SGWEJE SECONDARY SCHOOL, BACK TO HELPMKAAR ROAD TURN LEFT TO SOMSHOEK VAALKOP, SPANDIKRONI, BACK TO HELPMKAAR ROAD TO EKUVUKENI TO WAAIHOEK NOQHAZA, FITTY PARK, BACK TO HELPMKAAR ROAD, JOIN N11, STRAIGHT TO CRAWSHAW STREET, TO LYLLE STREET TURN LEFT TO PLAZA TAXI RANK (DROP OFF AND PICK UP), BACK LYLLE STREET TO ILLING ROAD TAXI RANK AND RETURN. ALTERNATIVE: FROM UITVAL TAXI RANK, ESAMBANENI P361, DOUGLAS MAWENI HIGH SCHOOL, EZIHLABATHINI, TURN LEFT TO HELPMKAAR ROAD, SGWEJE SECONDARY SCHOOL BACK TO HELPMKAAR ROAD, TURN LEFT TO SOMSHOEK, SPANDITHON, BACK TO HELPMKAAR ROAD, TO EKUVUKENI, TO WAAIHOEK NOQHAZA, FITTY PARK, BACK TO HELPMKAAR ROAD, STEDVILLE (DROP OFF AND PICK UP), STRAIGHT TO CRAWSHAW STREET TO LYLLE STREET AND TURN TO PLAZA TAXI RANK (DROP OFF AND PICK) BACK TO LYLLE STREET TO ILLINGS ROAD TAXI RANK AND RETURN.
12.2	KZPRERC2758369 - EKUVUKENI TO LADYSMITH FROM EKUVUKENI TO WAAIHOEK, NOQHAZA, FITTY PARK TO HELPMKAAR ROAD, STRAIGHT TO CRAWSHAW STREET TOLYLLE STREET, TURN LEFT TO PLAZA RANK DROP OFF AND PICK UP PASSENGERS AND BACK TO LYLLE STREET TO ILLING STREET TAXI RANK AND RETURN ALONG THE SAME ROUTE.
12.3	KZPRERC2758418 - WAAIHOEK TO LADYSMITH FROM WAAIHOEK NOQHAZA TO HELPMKAAR ROAD N11, CRAWSHAW, LYLLE STREET TURN TO PLAZA TAXI RANK DROP OFF AND PICK UP PASSENGERS BACK TO LYLLE STREET TO ILLING ROAD TAXI RANK AND RETURN ALONG THE SAME ROUTE. ALTERNATIVE: FROM WAAIHOEK NOQHAZA TO HELPMKAAR TO SHEPSTONE ROAD, TURN LEFT TO FAIRDROUGH STREET, TURN RIGHT TO HYDE STREET INTO C.F.C.C., BACK TO HYDE STREET AND FAIRDROUGH STREET, LEFT TO EGERTON STREET, RIGHT DIAMANA STREET, CONVENT STREET TURN RIGHT TO MURCHISON STREET, TURN LEFT TO ALEXANDRA STREET AND CROSS MURCHISON TO PORT ROAD, LEFT TO BATTERY STREET, TO HOSPITAL BACK TO ILLING ROAD TAXI RANK AND RETURN ALONG THE SAME ROUTE. (ONLY DROP OFF).



transport

Department:
Transport
Province of KwaZulu-Natal

GAZETTE

LGKZNG23-2023-SEP

REGION: ALL

1) Application Number: APP0162030	2) Gazette Number: LGKZNG23-2023-SEP
3) Applicant: ZS JUQU ID NO. 8104105436085 Association: KOKSTAD TAXI OWNERS ASSOCIATION	4) Applicant Address: 804 LONGHOMES BHONGWENI LOCATION KOKSTAD 4700
5) Existing Licence Holder: NOT APPLICABLE ID NO. NOT APPLICABLE	6) Existing Licence Holder Address: NOT APPLICABLE
7) Type of application: NEW OPERATING LICENCE	8) Operating Licence Number: LGKZN0503000721
9) Vehicle Type: MINIBUS	10) 1 X 15 (SEATED) + 0 (STANDING)
11) Region: HARRY GWALA	
12.1	22024E22024E00052957 - KOKSTAD TO GOGELA FROM KOKSTAD TAXI RANK DOWER STREET JOIN MAIN STREET JOIN R56 PASS THE MAXIMUM PRISION TO GOGELA TAXI RANK AND ON RETURN SAME ROUTE TO KOKSTAD. FROM KOKSTAD TAXI RANK DOWER STREET JOIN MAIN STREET TO HOPE STREET TO R56 TO PAKKIES TAXI RANK AND ON RETURN SAME ROUTE TO KOKSTAD.KOKSTAD - NTSIKENI. FROM KOKSTAD TAXI RANK DOWER STREET JOIN HOPE STREET TO R56 TO NTSIKENI TAXI RANK AND RETURN ALONG THE SAME ROUTE TO KOKSTAD.
12.2	22024E1205GJ10127435 - KOKSTAD TO CARLTONVILLE. FROM DOWER STREET,MAIN STREET JOIN R394 TO FRANKLIN TO SWARTBERG,DROP OFF PASSENGERS AND PASS UNDERBERG, BULWER,BOSTON,MPHOPHOMENI,JOIN N3 AT HOWICK DROP OFF PASSENGERS AND PASS MOOI RIVER,ESTCOURT,PASS DEVON,SPRINGS,BRAKPAN,GERMISTON TO M2 TO RISSIK STREET TO BREE STREET TO WANDERERS STREET TO PARK STATION TAXI RANK IN JOHANNESBURG TO KRUGERSDORP TO WESTONORIA,BEKKERSDALE TO CARLTONVILLE TAXI RANK AND BACK THE SAME ROUTE TO JOHANNESBURG AND JOIN WOLMARANS STREET TO M2 HIGHWAY TO N3 AND N3 AND SAME ROUTE TO KOKSTAD.
12.3	22024E22024E00127316 - KOKSTAD TO MOUNT FLETCHER FROM DOWER STREET,MAIN STREET, JOIN BARKER STREET, JOIN HOPE STREET, TURN TO R56, DROP OFF PASSWNGERS AND PASS CERDAVILLE R56 TO MAIN STREET, DROP OFF PASSENGERS AND PASS STATION ROAD IN MATATIELE, JOIN MAIN STREET TO R56 TO MAIN STREET IN MOUNT FLETCHER AND BACK SAME ROUTE TO KOKSTAD.
12.4	22024E22024E00127317 - KOKSTAD TO CEDARVILLE FROM DOWER STREET, JOIN MAIN STREET, JOIN BARKER STREET, JOIN HOPE STREET, TURN TO R56 TO CEDARVILLE R56 TO MAIN STREET TAXI AND BACK SAME ROUTE TO KOKSTAD.
12.5	22024E22024E00127427 - KOKSTAD TO SWARTBERG FROM DOWER STREET, MAIN STREET,JOIN R394, DROP OFF PASSENGERS AND PASS R617, DROP OFF PASSENGERS AND PASS FRANKLIN TO SWARTBERG TAXI RANK AND BACK SAME ROUTE TO KOKSTAD.
12.6	22024E22024E00127428 - KOKSTAD TO TIGER HOEK FROM DOWER STREET, MAIN STREET JOIN GROOM STREET, JOIN HOPE STREET TO R56 TURN LEFT TO SINGISI ROAD, DROP OFF PASSENGERS AND PASS NGWINJINI TO TIGERHOEK TAXI RANK AND BACK SAME ROUTE TO KOKSTAD.
12.7	22024E22024E00127431 - KOKSTAD TO NGWINJINI FROM DOWER STREET, MAIN STREET, REJOIN HOPE STREET TO R56, TURN LEFT TO SINGISI ROAD TO NGWINJINI TAXI RANK AND BACK SAME ROUTE TO KOKSTAD.
12.8	22024E31001F10052940 - 3.KOKSTAD TO BIZANA FROM DOWER STREET (KOKSTAD TAXI RANK) JOIN MAIN STREET, TURN TO GROOM STREET, JOIN HOPE STREET, REJOIN R56 TO N2 DROP AND PASS R61 PAKADE STATION TURN MAGUSHENI R61 TO BIZANA TAXI RANK IN MAIN STREET AND ON RETURN SAME ROUTE TO KOKSTAD.
12.9	22024E21009Z00052941 - KOKSTAD TO LUSIKISIKI FROM KOKSTAD TAXI RANK IN DOWER STREET JOIN MAIN STREET, JOIN HOPE STREET REJOIN R56 TO N2 DROP AND PASS PAKADE R61 TO FLAGSTAFF TAXI RANK IN MAIN STREET PASS R61 TO LUSIKISIKI TAXI RANK R61 TO PORT ST JOHNS AND ON RETURN SAME ROUTE TO KOKSTAD IN REVERSE.
12.10	22024E22019O10052934 - 1.KOKSTAD TO UMTATA FROM DOWER STREET (KOKSTAD TAXI RANK), JOIN MAIN STREET, TURN TO GROOM STREET JOIN HOPE STREET, REJOIN R56 TO N2 DROP AND PASS PAKADE STATION N2 TURN OFF TO NTSIZWE ROAD IN MOUNT AYLIFF TAXI RANK, JOIN R56 TO MOUNT FRERE TAXI RANK AT MAIN ROAD, N2 TO QUMBU, N2 TO TSOLO N2 UMTATA THROUGH MADERIA STREET TO YOLK STREET TO MAIN RANK IN UMTATA AND RETURN ALONG THE SAME ROUTE TO KOKSTAD.
12.11	22024E22024E00052943 - KOKSTAD TO TABANKULU FROM KOKSTAD TAXI RANK DOWER STREET JOIN MAIN STREET, TURN TO GROOM STREET JOIN HOPE STREET R56 REJOIN R56 TO N2 DROP AND PASS PAKADE STATION TURN OFF TO NTSIZWA STREET DROP AT TAXI RANK JOIN R56 TURN OFF PUTHI TO TABANKULU TAXI RANK AT MAIN STREET AND ON RETURN SAME ROUTE TO KOKSTAD IN REVERSE.
12.12	22024E2100H310052944 - KOKSTAD TO PIETERMARITZBURG. FROM DOWER STREET (KOKSTAD TAXI RANK) JOIN MAIN STREET, GROOM STREET JOIN HOPE STREET REJOIN R56 DROP AND PASS UMZIMKULU, IXOPO, RICHMOND, THORNVILLE, JOIN ALEXANDRA STREET / ROAD TO FRENCH ROAD TO EDENDALE ROAD/R103/M70 TO STATION ROAD TAXI RANK IN PIETERMARITZBURG AND ON RETURN SAME ROUTE TO KOKSTAD IN REVERSE.
12.13	22024E2100H310052945 - KOKSTAD TO PIETERMARITZBURG. FROM DOWER STREET (KOKSTAD TAXI RANK) ALONG MAIN STREET JOIN R394 DROP AND PASS R617 FRANKLIN TO SWARTBERG JOIN R617 DROP AND PASS UNDERBERG R617 BULWER AND BOSTON JOIN M70/ EDENDALE ROAD TO STATION ROAD TO TAXI RANK IN PIETERMARITZBURG AND ON RETURN SAME ROUTE TO KOKSTAD
12.14	22024E22065P10052946 - 8.KOKSTAD TO HAMMERSDALE. FROM DOWER STREET (KOKSTAD TAXI RANK) ALONG MAIN STREET JOIN GROOM STREET AND JOIN HOPE STREET REJOIN R56 TO UMZIMKULU DROP AND PASS IXOPO, RICHMOND, THORNVILLE, JOIN UMLAAS ROAD TO N3 JOIN R103 TO NTSIMBINI ROAD TO GEORGEDALE/ OLD MAIN ROAD MEYIWA ROAD TO MCOYI RANK IN MPUMALANGA IN HAMMARSDALE AND ON RETURN SAME ROUTE TO KOKSTAD.



transport

Department:
Transport
Province of KwaZulu-Natal

GAZETTE

LGKZNG23-2023-SEP

REGION: ALL

12.15	22024E22024E00052947 - 9.KOKSTAD TO MOUNT AYLIFF FROM DOWER STREET (KOKSTAD TAXI RANK) ALONG MAIN STREET, JOIN GROOM STREET, AND JOIN HOPE STREET, JOIN R56, INTO N2 (DROP OF PASSENGERS), PASS PAKADE STATION INTO NTSIZWA ROAD, INTO MOUNT AYLIFF TAXI RANK AND RETURN SAME ROUTE TO KOKSTAD.
12.16	22024E22024E00052949 - 11.FROM KOKSTAD TO OTHER PROVINCES: FREESTATE, GAUTENG, CAPE, ETC. FROM DOWER STREET (KOKSTAD TAXI RANK) REJOIN MAIN STREET, JOIN HOPE STREET, REJOIN R56 TO UMZIMKULU DROP AND PASS IXOPO, RICHMOND, THORNVILLE JOIN ALEXANDRA ROAD TO COMMERCIAL ROAD IN PIETERMARITZBURG, JOIN N3 DROP AND PASS HOWICK, HARRISMITH, WARDEN TO R103 TO R546 VREDE, PERDEKOP TO STANDERTON THROUGH R50/R546/R547/R25 AND ALONG R547 TO EMBALENHLE TAXI RANK IN MPUMALANGA AND ON RETURN BY THE SAME ROUTE TO KOKSTAD.
12.17	22024E11008Z10052951 - KOKSTAD TO JOHANNESBURG FROM DOWER STREET (KOKSTAD TAXI RANK) JOIN MAIN STREET, GROOM STREET, HOPE STREET, R56 TO UMZIMKULU, IXOPO, RICHMOND JOIN R617 JOIN ALEXANDRA ROAD TO COMMERCIAL ROAD IN PIETERMARITZBURG, JOIN N3 DROP AND PASS HOWICK, MOOI RIVER, HARRISMITH, WARDEN, VILLERS, HIEDELBERG, BOKSBURG, SPRUIT AND ALBERTON STREET JOIN M2 TO RISSIK STREET TO BREE STREET TO WANDERERS STREET TO PARK STATION TAXI RANK. ON RETURN JOIN WOLMARANS STREET TO M2 HIGHWAY AND JOIN N3 AND USE THE SAME ROUTE TO KOKSTAD IN REVERSE.
12.18	22024E11008Z10052953 - KOKSTAD TO JOHANNESBURG FROM DOWER STREET (KOKSTAD TAXI RANK) INTO MAIN STREET JOIN R394 TO FRANKLIN, TO SWARTBERG, DROP AND PASS UNDERBURG, BULWER, BOSTON, MPOPHOMENI, JOIN N3 AT HOWICK THEN DROP AND PASS MOOI RIVER, ESTCOURT, JOIN N11 TO LADYSMITH THROUGH MAIN STREET REJOIN THE N11 THEN DROP AND PASS LADYSMITH, DANHAUSER, NEWCASTLE, VOLKRUST, JOIN R23 TO STANDERTON ALONG R23/ R546/R547/R50 AND ALONG R546 DROP AND PASS EMBALENHLE SECUNDA TO LEANDRA, JOIN N17 DROP AND PASS DEVON, SPRINGS, BRAKPAN, GERMISTON TO M2 TO RISSIK STREET TO BREE STREET TO WANDERERS STREET TO PARK STATION TAXI RANK IN JOHANNESBURG AND ON RETURN JOIN WOLMARANS STREET TO M2 HIGHWAY TO N3 AND VIA THE SAME ROUTE TO KOKSTAD IN REVERSE.
12.19	22024E7204W610052954 - KOKSTAD TO WELKOM FROM DOWER STREET (KOKSTAD TAXI RANK) INTO MAIN STREET JOIN R394 DROP AND PASS FRANKLIN TO SWARTBURG, JOIN R617 VIA UNDERBURG, BULWER, BISTON, MPOPHOMENI JOIN N3 AT HOWICK DROP AND MOOI RIVER, ESTCOURT TO HARRISMITH JOIN N5 DROP AND PASS BETHLEHEM, SENEKAL TO R70 DROP AND PASS VENTERSBURG HENNEMMAN TO THABONG MOTHUSI TAXI RANK IN WELKOM IN THE FREE STATE PROVINCE AND ON RETURN USE THE SAME ROUTE TO KOKSTAD IN REVERSE.
12.20	22024E22024E00052955 - KOKSTAD TO GCADINJA FROM DOWER STREET TAXI RANK INTO MURRAY STREET, INTO MAKAE ROAD, INTO STEMERE STREET, INTO MATHE STREET, INTO MASINYANE ROAD, INTO MOYANA ROAD, INTO JULY ROAD, INTO SIWELA LANE, INTO NKOYNA ROAD, INTO GCADINJA ROAD AND RETURN.
12.21	22024E22024E00052956 - KOKSTAD TO FRANKLIN FROM (KOKSTAD TAXI RANK) DOWER STREET ALONG MAIN STREET, HOPE STREET, JOIN R56 TO PAKADE STATION, JOIN R61 TO FORT DONALD AND RETURN ALONG THE SAME ROUTE TO KOKSTAD. FROM KOKSTAD TAXI RANK DOWER STREET, JOIN MAIN STREET, JOIN R394 TO FRANKLIN R617 AND BACK ON THE SAME ROUTE TO KOKSTAD.
12.22	22024E22024E00052958 - KOKSTAD TO PAKKIES FROM KOKSTAD TAXI RANK DOWER STREET JOIN MAIN STREET TO HOPE STREET TO R56 TO PAKKIES TAXI RANK AND ON RETURN SAME ROUTE TO KOKSTAD.
12.23	22024E22024E00052960 - KOKSTAD TO NTSIKENI. FROM KOKSTAD TAXI RANK DOWER STREET JOIN HOPE STREET TO R56 TO NTSIKENI TAXI RANK RETURN ALONG THE SAME ROUTE TO KOKSTAD.
12.24	22024E22024E00052963 - CHARTER SERVICE FROM KOKSTAD TAXI RANK TO POINT WITHIN THE PROVINCE OF KZN ONLY. NO PICKING UP OR SETTING DOWN OF PASSENGERS EN ROUTE.
12.25	22024E3203J110127314 - KOKSTAD TO FLAGSTAFF FROM DOWER STREET, MAIN STREET, TO GROOM STREET JOIN HOPE STREET, REJOIN R56 TO N2, DROP OFF PASSENGERS AND PASS R61 PAKADE STATION JOIN R61, PASS MAGUSHENI TO FLAGSTAFF TAXI RANK AND BACK SAME ROUTE TO KOKSTAD.
12.26	22024E22026D10127323 - 26. KOKSTAD TO HARDING FROM DOWER STREET, MAIN STREET, TURN TO GROOM STREET, JOIN HOPE STREET, REJOIN R56 PASS STAFFORD'S POST, JOIN N2 TO HARDING RANK IN MAIN STREET AND ON RETURN SAME ROUTE TO KOKSTAD.
12.27	22024E22067A10127324 - KOKSTAD TO PORT SHEPSTONE FROM DOWER STREET, MAIN STREET, TURN TO GROOM STREET, JOIN HOPE STREET, REJOIN R56, PASS STAFFORD'S POST, JOIN N2, DROP OFF PASSENGERS AND PASS HARDING, PASS IZINGOLWENI TO MARBURG TO POST SHEPSTONE AND BACK SAME ROUTE TO KOKSTAD.
12.28	22024E22019010052935 - KOKSTAD TO MATATIELE FROM DOWER STREET (KOKSTAD TAXI RANK) JOIN MAIN STREET, JOIN BARKER STREET, JOIN HOPE STREET TURN TO R56 DROP AND PASS CEDARVILLE R56 TO MAIN STREET TAXI RANK IN MATATIELE AND ON RETURN ALONG THE SAME ROUTE TO KOKSTAD IN REVERSE.
12.29	21009Z21004R10052948 - KOKSTAD TO DURBAN FROM DOWER STREET (KOKSTAD TAXI RANK) ALONG MAIN STREET, JOIN GROOM STREET, AND JOIN HOPE STREET, JOIN R56 DROP AND PASS UMZIMKULU, IXOPO, RICHMOND AND THORNVILLE JOIN UMLAAS ROAD TO N3 TO GREY/ BROAD STREET TO SMITH STREET TO M4 TO BROOK STREET INTO BEREA TAXI RANK IN DURBAN. ON RETURN FROM BEREA TAXI RANK TO THEATRE LANE, JOIN WEST STREET INTO RUSSEL STREET INTO N3 AND USE THE FORWARD ROUTE TO KOKSTAD IN REVERSE.
12.30	22024E1205GJ10052950 - KOKSTAD TO JOHANNESBURG FROM DOWER STREET (KOKSTAD TAXI RANK) INTO MAIN STREET, JOIN R394 VIA FRANKLIN, SWARTBERG AND JOIN R617 TO UNDERBURG, BULWER, BOSTON, MPOPHOMENI, JOIN N3 AT HOWICK DROP AND PASS MOOI RIVER, HARRISMITH, WARDEN, VILLERS, HEILDBERG, BOKSBURG, SPRUIT, ALBERTON, JOIN M2 TO RISSIK STREET, INTO DE VILLERS STREET TO JOHANNESBURG TAXI RANK AT PARK STATION IN GAUTENG, AND ON RETURN JOIN WOLMARANS STREET TO M2 HIGHWAY TO N3 AND USE SAME ROUTE TO KOKSTAD IN REVERSE.
12.31	22024E22024E00127322 - KOKSTAD TO MT FRERE FROM DOWER STREET, MAIN STREET, TURN TO GROOM STREET, JOIN HOPE STREET, REJOIN R56 TO N2, DROP PASSENGERS AND PASS PAKADE STATION N2 TO MT AYLIFF, JOIN R56 TO MT FRERE TAXI RANK AND BACK SAME ROUTE TO KOKSTAD.
12.32	22024E22024E00052962 - KOKSTAD TO UMZIMKULU FROM DOWER STREET (KOKSTAD TAXI RANK) MAIN STREET, GROOM STREET HOPE STREET JOIN R56 TO UMZIMKULU TAXI RANK AND BACK SAME ROUTE TO KOKSTAD.



transport

Department:
Transport
Province of KwaZulu-Natal

GAZETTE

LGKZNG23-2023-SEP

REGION: ALL

1)	Application Number: APP0162033	2)	Gazette Number: LGKZNG23-2023-SEP
3)	Applicant: A TINAMBO ID NO. 5208235167081 Association: NEWTOWN ABC TRANS MINIBUS OWNERS ASS.	4)	Applicant Address: 07 RUSTFERN SQUARE PHOENIX DURBAN 4068
5)	Existing Licence Holder: NOT APPLICABLE ID NO. NOT APPLICABLE	6)	Existing Licence Holder Address: NOT APPLICABLE
7)	Type of application: NEW OPERATING LICENCE	8)	Operating Licence Number: LGKZN1403001250
9)	Vehicle Type: MINIBUS	10)	1 X 15 (SEATED) + 0 (STANDING)
11)	Region: GREATER NORTH		
12.1	<p>2206UG2206S900049225 - BESTER TO KWA-MASHU</p> <p>FROM ANY OF THE ABOVE ROUTES TO THE FOLLWING DESTINATIONS BESTER'S TAXI RANK.</p> <p>FROM ANY OF THE INNER CIRCLE ROUTES ABOVE, INTO KING BHEKUZULU ROAD, ALONG KING BHEKUZULU ROAD, LEFT INTO ITHENDELE DRIVE, LEFT INTO NTUZUMA ACCESS ROAD, RIGHT INTO THE ON-RAMP TO THE M25, RIGHT INTO BESTER'S TAXI RANK AND RETURN ALONG THE SAME ROUTE IN REVERSE.</p> <p>2.2. KWAMASHU CROSS ROADS</p> <p>FROM ANY OF THE INNER CIRCLE ROUTES ABOVE INTO M25, RIGHT PROCEEDING ALONG M25 ON-RAMP, INTO M25, LEFT INTO MALANDELA ROAD OFF-RAMP, RIGHT INTO MALANDELA ROAD, AND PROCEED TURNING RIGHT INTO KWAMASHU CROSSROADS TAXI RANK AND RETURN ALONG THE SAME ROUTE IN REVERSE.</p> <p>2.3.KWAMASHU STATION</p> <p>FROM ANY OF THE INNER CIRCLE ROUTES ABOVE INTO ITHENDELE ROAD INTO:</p> <p>2.3.1NYALA ROAD, PROCEED ALONG NYALA ROAD, RIGHT INTO BHEJANE ROAD AND PROCEED TO KWAMASHU TAXI RANK AND RETURN ALONG THE SAME ROUTE IN REVERSE.</p> <p>2.3.2. NYALA ROAD, LEFT INTO SIBISI ROAD, RIGHT INTO BHEJANE ROAD AND PROCEED TO KWAMASHU TAXI RANK AND RETURN ALONG THE SAME ROUTE IN REVERSE.</p>		
12.2	<p>21004R2206OA00049229 - DURBAN METRO TO INANDA</p> <p>5.1.SOLDIER'S WAY TAXI RANK</p> <p>SOLDIER'S WAY TAXI RANK, INTO FIELD STREET, INTO ALBERT STREET, INTO UMGENI ROAD, ACROSS CONNAUGHT BRIDGE, INTO NORTH COAST ROAD; ONTO THE M25, INTO NTUZUMA ACCESS ROAD OFF-RAMP, LEFT INTO NTUZUMA ACCESS ROAD AND PROCEED ALONG ANY OF THE INNER CIRCLE ROUTES IN REVERSE.</p> <p>5.2. SOLDIER'S WAY TAXI RANK</p> <p>FROM SOLDIER'S WAY TAXI RANK, INTO FIELD STREET, LEFT INTO LEOPOLD STREET, INTO CANONGATE ROAD, INTO THE WESTERN FREEWAY (N3), ONTO THE N2, ALONG THE KWAMASHU HIGHWAY (M25), INTO NTUZUMA ACCESS ROAD OFF-RAMP, LEFT INTO NTUZUMA ACCESS ROAD AND PROCEED ALONG ANY OF THE INNER CIRCLE ROUTES IN REVERSE.</p> <p>5.3. CENTENARY ROAD TAXI RANK</p> <p>FROM CENTENARY ROAD TAXI RANK, INTO MARKET ROAD, LEFT INTO ALICE STREET, LEFT INTO ALBERT STREET, INTO UMGENI ROAD, INTO NORTH COAST ROAD, INTO THE M25, INTO NTUZUMA ACCESS ROAD OFF-RAMP, LEFT INTO NTUZUMA ACCESS ROAD, AND PROCEED ALONG ANY OF THE INNER CIRCLE ROUTES IN REVERSE.</p> <p>5.4. CENTENARY ROAD TAXI RANK</p> <p>FROM CENTENARY TAXI RANK, INTO MARKET ROAD, RIGHT INTO LEOPOLD STREET, INTO CANONGATE ROAD, INTO THE WESTERN FREEWAY (N3), INTO THE N2, ALONG THE N2, INTO KWAMASHU HIGHWAY (M25), INTO NTUZUMA ACCESS ROAD OFF-RAMP, LEFT INTO NTUZUMA ACCESS ROAD AND PROCEED ALONG ANY OF THE INNER ROUTES IN REVERSE.</p>		
12.3	<p>2206OA21004R00049226 - NEWTOWN TO DURBAN METRO</p> <p>3. FROM ANY OF THE INNER CIRCLE ROUTE ABOVE TO DURBAN (AND RETURN AS PER ROUTES IN 5).</p> <p>3.1. OLD NORTH COAST ROAD"</p> <p>NORTH COAST ROAD PASS CONNAUGHT BRIDGE INTO UMGENI ROAD, ALONG UMGENI ROAD INTO SOLDIER'S WAY, SOLDIER'S WAY TAXI RANK INTO FIELD STREET, LEOPOLD STREET, WARWICK AVENUE INTO CENTENARY ROAD TAXI RANK.</p> <p>3.2. VIA SPAGHETTI JUNCTION.</p> <p>N2 ON RAMP TO SPAGHETTI JUNCTION ALONG N3, INTO OLD DUTCH ROAD, LEFT INTO CENTENARY ROAD AND PROCEED TO CENTENARY ROAD TAXI RANK.</p> <p>3.3. VIA POINT.</p> <p>ALONG UMGENI ROAD, ARGYLE ROAD, BRICKHILL ROAD, POINT ROAD, BAY TERRACE, STANGER STREET, ORDNANCE ROAD, LEFT INTO SOLDIER'S WAY, RIGHT INTO QUEENS STREET, RIGHT INTO FIELD STREET, RIGHT INTO SOLDIER'S WAY TAXI RANK.</p> <p>(RESTRICTED FROM PICKING UP OR SETTING DOWN INTERMEDIATE PASSENGERS FROM ARGYLE ROAD TO ORDNANCE ROAD ON FORWARD AND RETURN JOURNEYS).</p>		



transport

Department:
Transport
Province of KwaZulu-Natal

GAZETTE

LGKZNG23-2023-SEP

REGION: ALL

1) Application Number: APP0162054	2) Gazette Number: LGKZNG23-2023-SEP
3) Applicant: ML MLAMBO ID NO. 5610305632086 Association: GLUCKSTADT TAXI OWNERS ASSOCIATION	4) Applicant Address: P. O BOX1340 VRYHEID 3100
5) Existing Licence Holder: NOT APPLICABLE ID NO. NOT APPLICABLE	6) Existing Licence Holder Address: NOT APPLICABLE
7) Type of application: NEW OPERATING LICENCE	8) Operating Licence Number: LGKZN0803000397
9) Vehicle Type: MINIBUS	10) 1 X 15 (SEATED) + 0 (STANDING)
11) Region: ZULULAND	
12.1	2209R32209R300048081 - NHLOPHENI TO VRYHEID NHLOPHENI START POINT FROM ENHLOPHENI AREA ALONG UNNAMED ROAD PASSING EDIPHINI, KWAMLAMBO, ZWELISHA AND WITPOS AND RETURN TO ENHLOPHENI ROAD, GO STRAIGHT TO JOIN R34 TO TURN LEFT AND GO STRAIGHT PASS WHITE MFOLOZI GARAGE, AND PROCEED TO GLUCKSTADT AND ALIGHT ONLY, AND AT LENJANE AND PROCEED STRAIGHT TO JOIN EAST STREET AND CHURCH STREET, TURN RIGHT GO 1/4 KM, TURN LEFT TO PLAZA TAXI RANK AND RETURN WITH THE SAME ROAD TO NHLOPHENI.
12.2	2207J52207J500048644 - CHARTER SERVICE FROM GLUCKSTADT TO POINTS WITHIN THE PROVINCE OF KZN ONLY. NO PICKING UP OR SETTING DOWN OF PASSENGERS ON ROUTE.
12.3	220B7U220B7V00176899 - GLUCKSTADT TO EMONDLO FROM GLUCKSTADT RANK P219 PASS TO JOIN R34 TURN RIGHT AND TURN LEFT TO JOIN P463 MONDLO TAXI RANK THEN RETURN TO THE SAME ROAD TO GLUCKSTADT TAXI RANK.
12.4	220B7U1205C410176901 - GLUCKSTADT TO GERMINSTON FROM GLUCKSTADT TAXI RANK P219 PASS TO JOIN R34 AND TURN RIGHT TO DUNDEE ROAD BYPASS, RTI TURN LEFT INTO R33 TURN RIGHT TO BLOOD RIVER R34 PAS UTRECHT, TURN RIGHT TO N11, PROCEED TO MAJUBA AND PASS ALONG THE SAME NATIONAL ROAD TO CHARLESTOWN VOLKRUST, TURN RIGHT TO R23 TO R23 TO PAREKOP, PASS PLAT RAND TO STANDERTON STOP FOR REFRESHMENTS STAND R23, GRAYLING STAND TO BALFOUR TO HEIDELBURG, TURN RIGHT TO N3 AND TURN LEFT TO M43 BARRY MARIOUS ROAD VOLSLOORUS TAXI RANK TURN TO N3 AND TURN LEFT JOIN M2 TURN TO REFINERY BOARD TURN LEFT TO JACK STREET, TURN RIGHT TO RAILWAY STREET AND TURN LEFT TO GERMISTON TAXI RANK AND RETURN TO GLUCKSTADT TAXI RANK.



transport

Department:
Transport
Province of KwaZulu-Natal

GAZETTE

LGKZNG23-2023-SEP

REGION: ALL

1)	Application Number: APP0162078	2)	Gazette Number: LGKZNG23-2023-SEP
3)	Applicant: MM MAKHOB ID NO. 5404045740080 Association: GLUCKSTADT TAXI OWNERS ASSOCIATION	4)	Applicant Address: P.O BOX 57 VRYHEID 3100
5)	Existing Licence Holder: AM NDLOVU ID NO. 6604065707088	6)	Existing Licence Holder Address: PO BOX 2155 VRYHEID 3100
7)	Type of application: NORMAL TRANSFER	8)	Operating Licence Number: LGKZN0803000999
9)	Vehicle Type: MINIBUS	10)	1 X 15 (SEATED) + 0 (STANDING)
11)	Region: ZULULAND		
12.1	2209R32100M100048080 - GLUCKSTADT TO GLUCKSTADT GLUCKSTADT START POINT FROM GLUCKSTADT AREA BETHEL MISSION, ALONG UNNAMED ROAD, NTABANKULU TO JOIN P219 PASS GLUCKSTADT STORE TO JOIN R34 AND TURN RIGHT TO PASS LENJANE AND SHOBA AND PROCEED TO EAST STREET AND TURN RIGHT INTO CHURCH STREET, TURN LEFT INTO PLAZA TAXI RANK AND RETURN ALONG THE SAME ROUTE TO GLUCKSTADT.		
12.2	2209R32209R300048081 - NHLOPHENI TO VRYHEID NHLOPHENI START POINT FROM ENHLOPHENI AREA ALONG UNNAMED ROAD PASSING EDIPHINI, KWAMLAMBO, ZWELISHA AND WITPOS AND RETURN TO ENHLOPHENI ROAD, GO STRAIGHT TO JOIN R34 TO TURN LEFT AND GO STRAIGHT PASS WHITE MFOLOZI GARAGE, AND PROCEED TO GLUCKSTADT AND ALIGHT ONLY, AND AT LENJANE AND PROCEED STRAIGHT TO JOIN EAST STREET AND CHURCH STREET, TURN RIGHT GO 1/4 KM, TURN LEFT TO PLAZA TAXI RANK AND RETURN WITH THE SAME ROAD TO NHLOPHENI.		
12.3	2209R32207J500048082 - SWART MFOLOZI TO VRYHEID SWART MFOLOZI FROM SWART MFOLOZI AND JOIN P219 AND PROCEED TO GLUCKSTADT TO JOIN R34 AND TURN RIGHT AND PROCEED AT LENJANE AND SHOBA, ENTER EAST STREET TURN RIGHT 1/4KM, LEFT TO PLAZA TAXI RANK AND RETURN WITH THE SAME ROAD TO SWART MFOLOZI.		
12.4	2100M12209R300048083 - MPEMBENI TO VRYHEID MPEMBENI START POINT FROM MPEMBENI INTO P219 ROAD PASS SWART MFOLOZI STORE, TURN RIGHT INTO P220 ROAD, TO MSAGWENI STORE, TURN LEFT TO JOIN R34, PASS LENJANE STORE, TO JOIN EAST STREET TURN RIGHT GO 1/4KM, TURN LEFT TO PLAZA TAXI RANK AND RETURN WITH THE SAME ROAD TO MPEMBENI.		
12.5	2209R32100M100048084 - DUVELA TO VRYHEID FROM DUVELA ALONG P487 AND PASS WARMBATHS, SWART MFOLOZI TO JOIN P219 TO GLUCKSTADT AND JOIN R34 AND TURN RIGHT AND PASS LENJANE AND SHOBA TO JOIN EAST STREET TURN RIGHT GO 1/4KM, TURN RIGHT TO PLAZA TAXI RANK AND RETURN WITH THE SAME ROAD TO DUVELA.		
12.6	2209R32207J500048085 - OGEDLENI TO VRYHEID FROM OGEDLENI ALONG D1719 TO THOLWETHU, STETENA, M'SHAYAZATE, EHKABATINI, JOIN P704 TO P244/1, TURN RIGHT PASS TWASANA HOSPITAL, NHLAZATSHE STORE, TO JOIN R34 AND TURN RIGHT PASS WHITE UMFOLOZI GARAGE, GLUCKSTADT, LENJANE TO JOIN EAST STREET TURN RIGHT 1/4KM, TURN LEFT TO PLAZA TAXI RANK AND RETURN WITH THE SAME ROAD TO OGEDLENI.		
12.7	2209R32209R300048086 - DLEBE TO VRYHEID DLEBE START POINT FROM DLEBE AND JOIN D1718 STRAIGHT TO P704 AND PROCEED TO P244/1, TURN RIGHT TO PASS THWASANA HOSPITAL, NHLAZATSHE STORE AND PROCEED TO JOIN R34 AND TURN RIGHT PASS WHITE UMFOLOZI GARAGE, GLUCKSTADT, LENJANE TO JOIN EAST STREET TO CHURCH STREET TURN RIGHT 1/4KM, TURN LEFT TO PLAZA TAXI RANK AND RETURN WITH THE SAME ROAD TO DLEBE.		
12.8	2209R32100M100048087 - GWEBU TO VRYHEID GWEBU START POINT FROM GWEBU ROAD ALONG UNNAMED ROAD TO JOIN A3466 AND PROCEED ALONG D304, D37, D42, P14-4 TO D34-3 TO JOIN EAST STREET AND JOIN CHURCH STREET, TURN RIGHT 1/4 KM, TURN LEFT TO PLAZA TAXI RANK AND RETURN WITH THE SAME ROAD TO GWEBU.		
12.9	220B7U220B7V00176899 - GLUCKSTADT TO EMOONDLO FROM GLUCKSTADT RANK P219 PASS TO JOIN R34 TURN RIGHT AND TURN LEFT TO JOIN P463 MONDLO TAXI RANK THEN RETURN TO THE SAME ROAD TO GLUCKSTADT TAXI RANK.		
12.10	KZPRERC2814180 - SANIBONANI TO GLUCKSTAD FROM SANIBONANI STAND NO 241, TURN RIGHT AT UTRECHT STREET, TURN LEFT TO JOIN R34 PASS LENJANE AND SHOBA, PASS GLUCKSTAD STORE TO JOIN P219 ALONG AN UNNAMED TO GLUCKSTAD TAXI RANK AND RETURN ALONG THE SAME ROUTE TO SANIBONANI.		
12.11	KZPRERC2814229 - SANIBONANI TO DUVELA FROM SANIBONANI STAND NO 241, TURN RIGHT AT UTRECHT STREET, TURN LEFT TO JOIN EAST STREET PROCEED TO JOIN R34 PASS LENJANE AND SHOBA PASS GLUCKSTAD STORE, TURN LEFT TO JOIN P219, PASS SWART UMFOLOZI, TURN RIGHT TO P487 TO DUVELA AND RETURN WITH THE SAME ROUTE TO SANIBONANI.		
12.12	KZPRERC2814278 - SANIBONANI TO OGEDLENI FROM SANIBONANI STAND NO 241, TURN RIGHT AT UTRECHT STREET, TURN LEFT TO JOIN EAST STREET, PROCEED TO JOIN R34 PASS LENJANE AND SHOBA TURN LEFT TO PASS TWASANA SCHOOL, JOIN P244/1 TO P704, PROCEED TO EHLABATHINI, MSHAYAZAFE, STETEMA, THOLWETHU TO D 1719 ALONG OGEDLENI AND RETURN WITH THE SAME ROUTE TO SANIBONANI.		
12.13	KZPRERC2814327 - SANIBONANI TO ETHAKA FROM SANIBONANI STAND NO241. TURN RIGHT AT UTRECHT STREET, TURN LEFT TO JOIN EAST STREET, PROCEED TO JOIN R34 PASS LENJANE AND SHOBA, TURN LEFT TO PASS TWAASANS SCHOOL, JOIN P244/1 TO P 704, PROCEED TURN LEFT TO D1719, PROCEED TO ESITASHINI SAKWA NDLOVU, EHLABATHINI, EKUDUBEKENI, ETHAKA AND RETURN WITH THE SAME ROUTE TO SANIBONANI.		
12.14	KZPRERC2814376 - SANIBONANI TO NGENETSHENI FROM SANIBONANI STAND NO 241, TURN RIGHT AT UTRECHT STREET, TURN LEFT TO JOIN EAST STREET, PROCEED TO JOIN R34 PASS LENJANE AND SHOBA , ESILWENI,VILLAGE,HHENI, ZULU ROCK, TURN RIGHT TO JOIN P553 PASS NHLAZATSHE STAR 8, TURN RIGHT TO JOIN P244 NHLAZATSHE STORE, TWASANA SCHOOL , BHETHIWELI, EQWASHA, ETIYENI, MHLAHLANE, KWA-VUKA, BHAQA SCHOOL, KWA NQWANE, TURN RIGHT TO JOIN P704, KWA MAHLEZA TURN RIGHT TO JOIN D2044, WHITE SEAT, EGOQO, KWA NGENETSHENI AND RETURN WITH THE SAME ROUTE TO SANIBONANI.		

**transport**

Department:

Transport

Province of KwaZulu-Natal

GAZETTE**LGKZNG23-2023-SEP****REGION: ALL**

- | | |
|--------------|--|
| 12.15 | <p>KZPRERC2814425 - SANIBONANI TO PHOQUM Lungu
FROM SANIBONANI STAND NO 241, TURN RIGHT AT UTRECHT STREET, TURN LEFT TO JOIN EAST STREET, PROCEED TO JOIN R34 PASS LENJANE AND SHOBA, ESILWENI VILLAGE, HHENI, ZULU ROCK, TURN RIGHT TO JOIN P553 PASS NHLAZATSHE STAR, TURN RIGHT TO JOIN P244, PROCEED STRAIGHT TURN LEFT TO JOIN D2359, PASS MISSION, ESAYINI, MASHUDU, KWA- NDWANDWE, ESANGWENI, TURN LEFT TO JOIN P704, PASS ENSETHENI, ESIGCAWINI, EDLEBE BOTTLE STORE PROCEED STRAIGHT TO PASS EDELI, MWELASE SCHOOL, EDWALENI, KWA NDLOVU TURN LEFT TO JOIN D 1719, PROCEED STRAIGHT PASS EPIKININI, EHLABATHINI, ENYATHINI, ETHAKA EKUDUBEKENI, KWA NHLATHU, KWA MSHAYAZAFE, STEDHAM CLINIC TURN LEFT TO JOIN L 431, PASS ESICHOLWENI, OTHOLWETHU, KWA PHOQUM Lungu AND RETURN WITH THE SAME ROUTE TO SANIBONANI.</p> |
|--------------|--|



transport

Department:
Transport
Province of KwaZulu-Natal

GAZETTE

LGKZNG23-2023-SEP

REGION: ALL

1) Application Number: APP0162079	2) Gazette Number: LGKZNG23-2023-SEP
3) Applicant: SJ BHENGU ID NO. 7507255910082 Association: UMGENI TAXI ASSOCIATION	4) Applicant Address: A2697 HLOKOHLOKO DRIVE NEWTOWN INANDA DURBAN 4310
5) Existing Licence Holder: NS MBATHA ID NO. 7005315424087	6) Existing Licence Holder Address: PO BOX 435 ULUNDI 3838
7) Type of application: RENEWAL AND NORMAL TRANSFER	8) Operating Licence Number: LGKZN1303000047
9) Vehicle Type: MINIBUS	10) 1 X 9 (SEATED) + 0 (STANDING)
11) Region: DURBAN CENTRAL	
12.1	239JNT239L0C00047548 - MARKET ROAD (WARWICK) TO OLD NORTH COAST ROAD FORWARD JOURNEY START-MARKET ROAD, RIGHT INTO LEOPOLD STREET, RIGHT INTO WARWICK AVENUE, RIGHT INTO ALICE STREET, LEFT INTO ALBERT STREET, INTO UMGENI ROAD, RIGHT INTO INTERSITE AVENUE, RIGHT INTO KOZI PLACE AND RETURN.
12.2	2206LS239J9B00047550 - DURBAN CBD TO MARKET ROAD (WARWICK) RETURN JOURNEY FROM KOZI PLACE, LEFT INTO INTERSITE AVENUE, LEFT INTO UMGENI ROAD, INTO SOLDIERS WAY, RIGHT INTO QUEEN STREET, RIGHT INTO RUSSEL STREET, LEFT INTO LEOPOLD STREET, RIGHT INTO WARWICK AVENUE, RIGHT INTO ALICE STREET, RIGHT INTO MARKET ROAD, AND PROCEED TO THE TAXI RANK ON MARKET ROAD.
12.3	239L0C239J9B00047552 - OLD NORTH COAST ROAD TO MARKET ROAD RETURN JOURNEY OLD NORTH COAST ROAD, LEFT INTO NORTH COAST ROAD, INTO UMGENI ROAD, INTO SOLDIERS WAY, RIGHT INTO QUEEN STREET, RIGHT INTO RUSSEL STREET, LEFT INTO LEOPOLD STREET, RIGHT INTO WARWICK AVENUE RIGHT INTO ALICE STREET, RIGHT INTO MARKET ROAD, AND PROCEED TO THE TAXI RANK ON MARKET ROAD.
12.4	239J9B239L0C00047553 - MARKET ROAD TO OLD NORTH COAST ROAD FORWARD JOURNEY START - MARKET ROAD, RIGHT INTO LEOPOLD STREET, RIGHT INTO WARWICK AVENUE, RIGHT INTO ALICE STREET, LEFT INTO ALBERT STREET, INTO UMGENI ROAD, INTO NORTH COAST ROAD, RIGHT INTO OLD NORTH COAST ROAD AND RETURN.



transport

Department:
Transport
Province of KwaZulu-Natal

GAZETTE

LGKZNG23-2023-SEP

REGION: ALL

1) Application Number: APP0162092	2) Gazette Number: LGKZNG23-2023-SEP
3) Applicant: MN NGCOBO ID NO. 5606140913087 Association: SIQALOKUHLE TAXI ASSOCIATION	4) Applicant Address: P.O BOX 1260 TONGAAT KWAZULU NATAL 4400
5) Existing Licence Holder: NOT APPLICABLE ID NO. NOT APPLICABLE	6) Existing Licence Holder Address: NOT APPLICABLE
7) Type of application: NEW OPERATING LICENCE	8) Operating Licence Number: LGKZN0903000464
9) Vehicle Type: MINIBUS TAXI	10) 1 X 9-16 (SEATED) + 0 (STANDING)
11) Region: ILEMBE	
12.1	2202H12202IL00047542 - TONGAAT CBD TO BELVERDERE FROM TONGAAT TAXI RANK TO BELVEDERE ON MARKET LANE TURN RIGHT INTO MAIN ROAD R102 TURN RIGHT INTO DAHLJA ROAD TO STATION AND PROCEED TO RANK.
12.2	2202H12202H100047543 - TONGAAT CBD TO BHAMSHELA FROM TONGAAT TO BHAMSHELA ON MARKET LANE TURN LEFT AT ROBOT TO R102 MAIN ROAD TURN LEFT R614 TAKE NOORDSBURG ROAD AND PROCEED TO BHAMSHELA TAXI RANK.
12.3	2202H12202H100047544 - TONGAAT TO CHIBINI FROM TONGAAT TAXI RANK ON MARKET LANE TURN LEFT INTO R102 MAIN ROAD TURN LEFT INTO NOODSBURG ROAD (R614),PASS BHAMSHELA TAXI RANK TURN RIGHT PASS DEDA SCHOOL AND PROCEED TO THE CHIBINI TAXI RANK AND RETURN ALONG THE SAME ROUTE.
12.4	2202H12202LC00047547 - TONGAAT TO PINETOWN FROM TONGAAT TAXI RANK ON MARKET LANE TURN INTO R102 MAIN ROAD INTO MAIN ROAD (R102) INTO M41 SOUTH ONTO N2 WEST INTO N3 ONTO M13 JS MRWICK HIGHWAY TAKE OLD MAIN ROAD OFF-RAMP RIGHT INTO OLD MAIN ROAD INTO ANDERSON STREET TO PINETOWN TAXI RANK AND RETURN ALONG THE SAME ROUTE.
12.5	2202H121005B10047549 - TONGAAT AT EMPANGENI TONGAAT TAXI RANK TO EMPANGENI TONGAAT TAXI RANK ON MARKET LANE TURN LEFT INTO R102 MAIN ROAD PASS GINGINDLOVU PASS FELIXTON TO R34 TURN LEFT AND PROCEED TO THE EMPANGENI TAXI RANK NEAR BOXER SUPERMARKET AND RETURN ALONG THE SAME ROUTE.
12.6	2202H12202H100047551 - CHIBINI TO TONGAAT FROM CHIBINI TAXI RANK PASS QALAKAHLE HIGH SCHOOL VIA NAMBITHANE PASS BHAMSHELA PASS NSUZE POLICE STATION PASS KWAMAZIBUKO PROCEEDING WITH R614 TO FAIRBREEZE TURN RIGHT TO R102 MAIN ROAD TO TONGAAT TAXI RANK AND RETURN ALONG THE SAME ROUTE.
12.7	2202H12202H100047554 - BHAMSHELA TO KWA-MAPHUMULO FROM BHAMSHELA TAXI RANK ROAD R614 PASS NSUZE POLICE STATION LEFT TURN TO QINISANI SCHOOL CROSS THE BRIDGE TO UMVOTI T JUNCTION AND TURN TOWARDS KWA-MAPHUMULO TAXI.
12.8	2202H12202H100047555 - CHARTER SERVICE : FROM SIQALOKUHLE TAXI RANK TO POINTS WITHIN THE PROVINCE OF KWAZULU-NATAL ONLY. NO PICKING UP OR SETTING DOWN OF PASSENGERS EN ROUTE.
12.9	2202H12202H100047556 - BHAMSHELA TO DALTON FROM R614 ROAD PASS GLENSIDE FAWN LEAS STRAIGHT TO DALTON TAXI RANK AND RETURN ALONG THE SAME ROUTE. RANK RETURN ALONG THE SAME ROUTE.
12.10	2202H12202H100047528 - BHAMSHELA TO TONGAAT FROM TAXI RANK TO R614,PASS NSUZE POLICE STATION PICKING UP AND DROPPING OFF, PASS QINISANI SCHOOL UP TO FAIRBREEZE ROBOT,TURN RIGHT INTO R102 PROCEED TO TONGAAT WITH MAIN ROAD, TURN RIGHT INTO MARKET LANE TO TONGAAT TAXI RANK.
12.11	2202H12202H100047532 - TONGAAT TO STANGER FROM TONGAAT TAXI RANK ON MARKET LANE,TURN LEFT INTO R102 MAIN ROAD,TURN LEFT INTO CHIEF ALBERT LUTHULI STREET, TURN RIGHT INTO BALCOM STREET AND PROCEED TO STANGER TAXI RANK NEAR CHECKERS SHOPPING CENTRE AND FROM STANGER TO TONGAAT TAXI RANK ALONG THE SAME ROUTE.
12.12	2202H12206U200047533 - TONGAAT TO VERULAM FROM TONGAAT TAXI RANK ON MARKET LANE TURN RIGHT TO R102 MAIN ROAD, TURN LEFT INTO VINCENT DICKSON STREET, TURN LEFT INTO WICK STREET, LEFT INTO IRELAND STREET AND PROCEED TO THE TAXI RANK ON IRELAND STREET AND FROM VERULAM TO TONGAAT TAXI RANK ALONG THE SAME ROUTE.
12.13	2202H12202H100047534 - TONGAAT TO WEWE FROM TONGAAT TAXI RANK ON MARKET LANE TURN LEFT TO R102 MAIN ROAD, TURN LEFT AT NOORDSBURG ROAD,R614,PASS NEWTOWN, SBHUDU, FLYING LOTUS DEPOT, MAZIBUKO, MARY GREY, MSENENI TO WEWE TAXI RANK, RETURN TO TONGAAT TAXI RANK ALONG THE SAME ROUTE.
12.14	2202H12202H100047539 - TONGAAT TO BALLITO FROM TONGAAT TAXI RANK ON MARKET LANE TURN LEFT TO THE MAIN ROAD R102 TURN LEFT ONTO WATSON HIGHWAY (M43) TURN LEFT ON LEO BOYD HIGHWAY (M4) TURN RIGHT INTO BALLITO DRIVE (M4),LEFT INTO COMPENSATION BEACH ROAD TO DRIEFONTEIN TAXI RANK .FROM DRIEFONTEIN TAXI RANK ALONG COMPENSATION BEACH ROAD RIGHT INTO HAWKINS ROAD BALLITO DRIVE (M4) ACROSS N2 LEFT INTO R102 TO MAIN ROAD TONGGAT, RIGHT INTO MARKET ROAD TO TONGAAT TAXI RANK
12.15	2202H12202H100047541 - TONGAAT TO LA MERCY FROM TONGAAT TAXI RANK ON MARKET LANE TURN LEFT AT MAIN ROAD (R102) RIGHT AT WATSON HIGHWAY (M43)RIGHT AT GENAZZANO ROAD, LEFT AT DOLPHIN AVENUE, LEFT AT SOUTH BEACH ROAD TO RANK AT LA MERCY, RETURN ALONG THE SAME ROUTE.
12.16	2202H12100CV10047545 - TONGAAT TO MAPHUMULO FROM TONGAAT TAXI RANK ON MARKET LANE TO R102 MAIN ROAD TURN LEFT TO NOODSBURG ROAD R614,TURN RIGHT INTO KWAMAZIBUKO, PASS QINISANI HIGH SCHOOL PROCEED INTO CROSS THE BRIDGE PASS UMVOTI AND PROCEED TO KWA-MAPHUMULO TAXI RANK AND RETURN ALONG THE SAME ROUTE.
12.17	2202H12100H310047546 - TONGAAT TO PIETERMARITZBURG FROM TONGAAT TAXI RANK ON MARKET LANE TURN RIGHT ONTO MAIN ROAD (R102)INTO M41 TURN SOUTH ON THE N2 TURN WEST ON N3 TAKE CHURCH STREET OFF- RAMP INTO PIETERMARITZBURG ALONG CHURCH STREET RIGHT INTO EAST STREET, LEFT INTO PIETERMARITZ STREET (M80) TO PIETERMARITZ STREET TAXI RANK, LEFT INTO CHURCH STREET TO N3 RETURN ALONG THE SAME ROUTE.



transport

Department:
Transport
Province of KwaZulu-Natal

GAZETTE

LGKZNG23-2023-SEP

REGION: ALL

12.18	<p>2202H12202H100047559 - CONDITIONS</p> <p>1. PASSENGERS MAY BE PICKED UP AND/ OR SET DOWN ONLY AT DESIGNATED TAXI RANKS OR TAXI STOPS, WHICH SHALL EXCLUDE BUS STOPS.</p> <p>2. ENTRY OR RANKING ON PRIVATE PROPERTY IS NOT PERMITTED WITHOUT THE WRITTEN PERMISSION OF THE LANDLORD, A COPY OF WHICH MUST BE SUPPLIED TO THE BOARD.</p> <p>3. WITHOUT HAVING ENTERED INTO AN AGREEMENT WITH OTHER OPERATORS ON A COMMON ROUTE AS CONTEMPLATED BY SECTION 88(2)(B) OF ACT 22 OF 2000 THE PICKING UP OR SETTING DOWN OF PASSENGERS ON SUCH ROUTE IS NOT PERMITTED. A COPY OF SUCH AGREEMENT MUST BE SUPPLIED TO THE BOARD.</p> <p>4. AT RANKS WHETHER ON-STREET OR OFF-STREET ONLY THE TAXIS THAT CAN BE ACCOMMODATED IN THE DEMARCATED AREA MAY OCCUPY THE RANK. EXCESS VEHICLES MUST HOLD ELSEWHERE.</p>
12.19	<p>2202H12202H100047562 - TONGAAT TO UMVOTI</p> <p>FROM TONGAAT TAXI RANK ON MARKET LANE TURN LEFT INTO R102 MAIN ROAD TURN LEFT NOODSBURG ROAD R614 TURN RIGHT KWAMAZIBUKO PASS QINISANI HIGH SCHOOL STRAIGHT AND CROSS THE BRIDGE PROCEED TO UMVOTI TAXI RANK RETURN ALONG THE SAME ROUTE.</p>



transport

Department:
Transport
Province of KwaZulu-Natal

GAZETTE

LGKZNG23-2023-SEP

REGION: ALL

1) Application Number: APP0162099	2) Gazette Number: LGKZNG23-2023-SEP
3) Applicant: DD NGCOBO ID NO. 7305095411084 Association: PINETOWN TAXI OWNERS ASSOC.(HILL STREET)	4) Applicant Address: 116 GLENWOOD ROAD NEW GERMANY PINETOWN 3610
5) Existing Licence Holder: NOT APPLICABLE ID NO. NOT APPLICABLE	6) Existing Licence Holder Address: NOT APPLICABLE
7) Type of application: NEW OPERATING LICENCE	8) Operating Licence Number: LGKZN1503001705
9) Vehicle Type: MINIBUS	10) 1 X 15 (SEATED) + 0 (STANDING)
11) Region: DURBAN WEST	
12.1	2206RK2206RK00144121 - PINETOWN TO WESTWOOD MALL VIA WESTVILLE NORTH. FROM PINETOWN HILL STREET NO 580 RIGHT INTO ANDERSON ROAD RIGHT INTO OLD MAIN ROAD, PROCEED TO COWIES HILL JOIN M13, PICK UP AND DROP OFF ALONG THE ROUTE E.G. WESTVILLE CENTRE AND RETURN LEFT INTO UNIVERSITY ROAD / ESSEX TERRANCE INTO WESTWOOD MALL RANK AND RETURN.
12.2	2206RK2206RK00144122 - PINETOWN TO UNIVERSITY OF KWAZULU NATAL VIA WESTVILLE. FROM HILL STREET TAXI RANK, RIGHT INTO ANDERSON, RIGHT INTO OLD MAIN ROAD, PROCEED TO COWIES HILL AND JOIN M13, DROP AND PICK UP PASSENGERS AT WESTVILLE CENTRE AND PROCEED STRAIGHT TO UNIVERSITY WESTVILLE CAMPUS AND RETURN USING THE SAME ROUTE. CONDITIONS NO DROPPING OR PICKING UP OF PASSENGERS OUTSIDE WESTWOOD MALL (UNIVERSITY ROAD/ESSEX TERRACE) ON RETURN TRIP.
12.3	2206RK2209WC00049689 - PINETOWN TO ISIPINGO FROM PINETOWN HILL STREET TAXI RANK SAME AS UMLAZI NMR UP TO N2, LEFT EXIT 154 LEFT INTO GRIMSBY ROAD, PASS CLAIRWOOD HOSPITAL TAXI STOP, DROPPING PASSENGERS-TAKE RIGHT INTO M30/SOUTH COAST ROAD, LEFT INTO PRINCE MCWAYIZENI DRIVE, LEFT INTO OLD SOUTH COAST ROAD, LEFT INTO R102 DROPPING PASSENGERS, BECOMING JEFFELS ROAD, LEFT ALONG JEFFELS ROAD, RIGHT INTO OLD MAIN ROAD AND RANK AT THE INTERSECTION OF OLD MAIN ROAD AND PARDY ROAD. RETURN TRIP: RETURN TO M35/OLD MAIN ROAD, TURN RIGHT INTO R102 AND LEFT INTO N2 AND TAKE LEFT TO N3 TAKE LEFT INTO M13, TAKE LEFT EDEN ROAD, RIGHT M5/ STAPLETON ROAD, LEFT M31/OLD MAIN ROAD, TURN RIGHT INTO ESCOMBE ROAD, DROPPING PASSENGERS AT FRAME TAXI STOP, TURN LEFT TAKE SHEPSTONE ROAD, TURN RIGHT INTO CROMPTON STREET DROPPING PASSENGERS –TURN RIGHT INTO OLD MAIN ROAD, LEFT ANDERSON ROAD, LEFT STANFIELD LANE, RIGHT HILL STREET TAXI RANK.
12.4	2206RK21004R00049691 - PINETOWN TO DURBAN. 5.1. FROM HILL STREET TAXI RANK, INTO HILL STREET, INTO ANDERSON ROAD, LEFT INTO OLD MAIN ROAD (M31) AN PROCEED TO JOIN INTO M13 AND PROCEED TO JOIN N3 TO DURBAN. UPON ENTERING DURBAN PROCEED LEFT TO BRICK FIELD ROAD TO DROP OFF ONLY AND RETURN INTO N3 AND TURN LEFT OFF THE N3 AT TOLLGATE TO DROP OFF ONLY. RETURN ONTO N3 AND PROCEED TO OLD DUTCH ROAD, TURN RIGHT INTO MARKET ROAD AND PROCEED TO RANK 122 TO DROP OFF AND PICK UP PASSENGERS. RETURN TO N3 AND PROCEED ALONG BEREA ROAD SOUTH TO JAN SMUTS HIGHWAY AND PROCEED ALONG M13 INTO OLD MAIN ROAD (M31)AND TURN LEFT INTO ANDERSON STREET OR MOODIE STREET TO THE RANK IN HILL STREET. ALTERNATIVE 1. 5.2. FROM PINETOWN TAXI RANK, INTO HILL STREET, INTO ANDERSON ROAD, RIGHT INTO OLD MAIN ROAD (M31) AND PROCEED ALONG (M31 TO M13 BECOMING JAN SMUTS HIGHWAY, LEFT INTO BEREA ROAD NORTH AND PROCEED TO OLD DUTCH ROAD, RIGHT INTO MARKET ROAD TO RANK 122 AND RETURN ALONG THE SAME ROUTE IN REVERSE.
12.5	2206RK22065P00049688 - PINETOWN TO HAMMARSDALE 1.1. FROM PINETOWN HILL STREET TAXI RANK TURN RIGHT HILL STREET THEN JOINING ANDERSON ROAD - TURN LEFT AT THE ROBOT INTO OLD MAIN RD, RIGHT INTO M13 PROCEED TO KLOOF TAXI STOP-DROPPING –TO GILLITS TAXI STOP DROPPING AND PICKING UP PASSENGERS- TO EMBERTON TAXI STOP DROPPING AND PICKING UP PASSENGERS –TO POLO PONY TAXI STOP DROPPING AND PICKING UP PASSENGERS JOIN N3- TO CLIFFDALE TAXI STOP DROPPING AND PICKING UP PASSENGERS –ON THE N3 AT THE HAMMARSDALE INTERCHANGE TURN LEFT INTO P385 PASS WALLERS GARAGE TAXI STOP DROPPING AND PICKING UP PASSENGERS-HAMMARSDALE (WEBBER) TAXI STOP DROPPING AND PICKING UP PASSENGERS-CROSS THE BRIDGE TOWARDS MPUMALANGA T/SHP TURN LEFT TO UNIT 6(H) TAXI STOP DROPPING AND PICKING UP PASSENGERS- TO UNIT 3 (C) TAXI STOP DROPPING AND PICKING UP PASSENGERS UNIT 4(D) TAXI STOP DROPPING AND PICKING UP PASSENGERS-UNIT 1 (A), BACK TO MPUMALANGA TAXI RANK DROPPING AND PICKING UP PASSENGERS AND RETURN TO PINETOWN TAXI RANK ALONG THE SAME ROUTE. NB : ROUTE TO BE OPERATED STRICTLY IN ACCORDANCE WITH AGREEMENT WITH MPUMALANGA TAXI ASSOCIATION – LIMITED TO 37 VEHICLES PER DAY. 1.2 PINETOWN TAXI RANK TO HAMMARSDALE INDUSTRIAL AREA. FROM PINETOWN HILL STREET TAXI RANK, RIGHT HILL STREET THEN JOINING ANDERSON ROAD TURN LEFT INTO OLD MAIN RD PROCEED AND TURN RIGHT INTO M13 PASS KLOOF, DROPPING AND PICKING UP PASSENGERS, TO MAYTIME, DROPPING AND PICKING UP PASSENGERS, TO GILLITS DROPPING AND PICKING UP PASSENGERS, TO EMBERTON DROPPING AND PICKING UP PASSENGERS, TO POLO PONY DROPPING AND PICKING UP PASSENGERS- JOINING N3 CLIFFDALE TAXI STOP DROPPING AND PICKING UP PASSENGERS, AND RETURN TO N3 AND PROCEED TO HAMMARSDALE INTERCHANGE, LEFT INTO P385 DROPPING AND PICKING UP PASSENGERS, TO WALLERS GARAGE, DROPPING AND PICKING UP PASSENGERS, TURN LEFT TOWARDS HAMMARSDALE INDUSTRIAL AREA, DROPPING AND PICKING UP PASSENGERS, TURN RIGHT TO HAMMARSDALE SHOPPING CENTRE DROPPING AND PICKING UP PASSENGERS, TURN RIGHT TO UMLABA VILLAGE, DROPPING AND PICKING UP PASSENGERS, RETURN BACK TO PINETOWN ALONG THE SAME ROUTE DROPPING AND PICKING UP PASSENGERS AND RETURN ALONG THE SAME ROUTE IN REVERSE. NB : ROUTE TO BE OPERATED STRICTLY IN ACCORDANCE WITH AGREEMENT WITH MPUMALANGA TAXI ASSOCIATION – LIMITED TO 37 VEHICLES PER DAY.
12.6	2206RK2206SA00049693 - PINETOWN TO PHOENIX FROM PINETOWN HILL STREET TAXI RANK TURN RIGHT INTO HILL STREET, JOINING ANDERSON ROAD, RIGHT INTO OLD MAIN ROAD PICKING UP PASSENGERS, TURN LEFT AT ST. JOHNS AVENUE (M19), TURN LEFT INTO N2, INTO THE M41 OFF-RAMP INTO PHOENIX HIGHWAY AND PROCEED TO HILL STREET TAXI RANK IN REVERSE.

**transport**

Department:
Transport
Province of KwaZulu-Natal

GAZETTE**LGKZNG23-2023-SEP****REGION: ALL****12.7**

2206RK2206L700049690 - 4. PINETOWN TO SPRINGFIELD PARK.

FROM HILL STREET TAXI RANK INTO HILL STREET, INTO ANDERSON ROAD, RIGHT INTO OLD MAIN ROAD (M31) LEFT INTO ST. JOHNS AVENUE (M19), PROCEED ALONG M19 TO THE INTERSECTION WITH N2. TURNS LEFT SERVICE ROAD, RIGHT INANDA ROAD (M21) AND PROCEED TO SPRINGFIELD INDUSTRIAL PARK ALONG PALMFIELD ROAD (PICK UP AND DROP OFF) AND RETURN ALONG THE SAME ROUTE TO PINETOWN IN REVERSE.

NB: NO RANKING IS PERMITTED IN SPRINGFIELD AND PASSENGERS MAY ONLY BE PICKED UP AND OR SET AT DESIGNATED TAXI STOPS.

MUNICIPAL NOTICES • MUNISIPALE KENNISGEWINGS**MUNICIPAL NOTICE 353 OF 2023****WASTE MANAGEMENT AND DISPOSAL DRAFT BY-LAWS**

The council of uMlalazi Local Municipality hereby, in terms of **section 11-13** of the **Local Government: Municipal Systems Act, 2000 (Act No. 32 of 2000)**, publishes waste management and disposal by-laws for uMlalazi Local Municipality, as set out hereunder.

Table of Content

Section	Content	Page
1.	Prelude	2
2.	Definitions	3-6
3.	Service Providers	7
4.	Provision of waste services	7
5.	Removal of waste	8
6.	Notice to council	8
7.	Provision of waste bins	8
8.	Place of bins	9-10
9.	Collection and Transportation	11
10.	Waste transfer Station, buyback centre, material recovery or any other facilities	11
11.	Waste disposal	11
12.	Compaction of waste	12
13.	Recycling of waste	12-13
16.	Containers	14
17.	Building rubble	14
18.	Special Industrial Waste	15
19.	Storage for special industrial waste	15
20.	Removal of special industrial waste	16
21.	Disposal site	16
22.	Conduct at disposal site	16
23.	Ownership of refuse	17
24.	General Provisions	17
25.	Prohibition of littering	17
26.	Prohibition of nuisance	18
27.	Burning of waste	18
28.	Unauthorised disposal or dumping	18
29.	Abandoned articles	18
30.	Liability to pay applicable tariffs	19
31.	Onsite disposal	19
32.	Access to premises	19
33.	Accumulation of waste	19

34	34.1 Infectious waste	19
	34.2 Storage of infectious waste	19
	34.3 Transportation of infectious waste	19
	35.4 Removal and disposal of infectious waste	19
35	Provision for waste information systems and registration of transporters	20
36	Administration, Matters, Compliance and Enforcement	21
37	Waste management Officer (WMO)	21
38	Administrative matters, compliance and enforcement	21
39	Enforcement of bylaws	21
40	Appeals	22
41	Offences	22
42	Penalties	22
43	Repeal of bylaws	22
44	Short title and commencement	22

1. Prelude.

WHEREAS the “Municipality” has the Constitutional obligation to provide services including refuse removal, collection and disposal.

AND WHEREAS poor waste management practices can have adverse impact on the environment in and beyond Municipal boundaries.

AND WHEREAS the “Municipality” is committed to ensure that all residents, organisations, institutions, businesses, visitors or tourist and public bodies are able to access services from a legitimate waste service provider.

AND WHEREAS the “Municipality” wishes to regulate waste collection, separation, storage, processing, treatment, recycling, reuse and disposal of waste including littering and illegal dumping and the regulation of facilities used for the management of waste, with the ultimate aim of avoiding or minimising the generation and impact of waste.

AND WHEREAS the “Municipality” promotes the waste hierarchy approach as outlined in the National Waste Management Strategy.

2. Definitions

In these by-laws, any word or expression to which a meaning has been assigned in the National Environmental Management: Waste Act, 2008 (Act No. 59 of 2008) and the Local Government: Municipal Systems Act, 2000 (Act No. 32 of 2000); and associated regulations shall have the meaning so assigned and, unless the context indicates otherwise.		
1.	Bin	Means a standard type of waste bin with a capacity of 1 cubic metre or 85 litre as approved by the Municipality and which can be supplied by the Council. The bin may be constructed of galvanised iron, rubber or polythene
2.	Bin Liner	Means a plastic bag approved by the Municipality which is placed inside a bin with a maximum capacity of 0,1m (cubic). These bags must be of a dark colour 950mm x 750mm in size of low density minimum 40 micrometre or 20 micrometre high density
3.	Building waste	Includes all waste produced during the construction, alteration, repair or demolition of any structure, and includes building rubble, earth, vegetation and rock displaced during such construction, alteration, repair or demolition;
4.	Bulky waste	Means business waste or domestic waste which by virtue of its mass, shape, size or quantity is inconvenient to remove in the routine door-to-door council Municipality service provided by the Municipality or service provider;
5.	Bulky Garden waste	such as tree-stumps, branches of trees, hedge-stumps and branches of hedges and any other grade waste of quantities more than 2 cubic metre;
6.	Bulky waste	Means waste which emanates from any premises, excluding industrial waste, and which cannot by virtue of its mass, shape, size or quantity be conveniently accumulated or removed in a waste bin with a bin liner;
7.	Business waste	Means waste generated by the use of premises other than a private dwelling-house solely as a residence, but shall not include builders waste, bulky waste, domestic waste or industrial waste
8.	Contaminated animal carcasses, body parts and bedding	means contaminated carcasses, body parts and bedding of animals that were intentionally exposed to pathogens in research, in the production of biologicals, or the in vivo testing of pharmaceuticals
9.	Contaminated sharps	Means discarded sharps (e.g. hypodermic needles, syringes, Pasteur pipettes, broken glass, and scalpel blades) which have come into contact with infectious agents during use in patient care or in medical, research or industrial laboratories.
10.	Cultures and stocks of infectious agents and associated biologicals	Means specimen cultures from medical and pathological laboratories, cultures and stocks of infectious agents from research and industrial laboratories, wastes from the production of biologicals and live or attenuated vaccines and culture dishes and devices used to transfer, inoculate and mix cultures.

11.	Domestic	Means waste normally generated by the use as a residence of a private dwelling-house, including flats, hospitals, schools, hostels, compounds, benevolent societies, churches and halls situated on private property and which can be easily removed without damaging the bin liner;
12.	Dry industrial waste	Means dry waste generated as a result of manufacturing, maintenance, fabricating and dismantling activities and the activities of railway marshalling yards, but shall not include builders waste, special industrial waste or domestic waste
13.	Garden waste	Means organic waste which emanates from gardening or landscaping activities at residential, business or industrial premises including but not limited to grass cuttings, leaves, branches, and includes any biodegradable material and excludes waste products of animal origin and bulky waste
14.	Health care risk waste	Means waste capable of producing any disease and includes, but is not limited to the following: (a) Laboratory waste; (b) Pathological waste; (c) Isolation waste (d) Genotoxic waste (e) Infectious liquids and infectious waste; (f) sharps waste (g) Chemical waste and (h) Pharmaceutical waste
15.	Human blood and blood products	Means waste such as serum, plasma and other blood components
16.	industrial waste	Means waste generated as a result of manufacturing, maintenance, fabricating, processing or dismantling activities, but does not include building waste, business waste, special industrial waste, hazardous waste, health care risk waste or domestic waste
17.	Infectious waste	Means waste capable of producing an infectious disease because it contains pathogens of sufficient virulence and quantity so that exposure to the waste by a susceptible human host could result in an infectious disease
18.	Isolation wastes	Wastes generated by patients who have communicable diseases which are capable of being transmitted to others via those wastes; list of waste management activities
19.	Litter	Means waste, excluding hazardous waste, arising from activities in public areas that has not been deposited of in a public litter container
20.	Nuisance	Means any injury, harm, damage, inconvenience or annoyance to any person which is caused in any way whatsoever by the improper handling or management of waste, including but not limited to, the storage, placement, collection, transport or disposal of waste or by littering
21.	Miscellaneous contaminated waste	Means waste from surgery and autopsy (e.g. soiled dressing, sponges, drapes, lavage tubes, drainage sets, under pads and gloves), contaminated laboratory waste (e.g. specimen containers, slides and cover slips, disposal gloves, laboratory

		coats and aprons), dialysis unit waste (e.g. tubing filters, disposable sheets, towels, gloves, aprons and laboratory coats), and contaminated equipment (e.g. equipment used in patient care, medical and industrial laboratories, research and in the production and testing of certain pharmaceuticals)
22.	Occupier	In relation to any premises, means any person who is in actual occupation of such premises and if no person is in actual occupation thereof, any person who, whether as owner, lessee, licensee or otherwise has, for the time being, control of such premises and shall include a street trader who occupies a site for the purposes of such street trader's business
23.	Owner	Means the registered owner, lessee or occupier of premises, or the person in charge or control of any premises or part thereof, who is over 18 years of age, and any person who obtains a benefit from the premises or is entitled thereto
24.	Pathological waste	Means waste consisting of tissues, organs, body parts and body fluids that are removed during surgery and autopsy
25.	Provincial environmental department	Means the provincial department responsible for environmental matters
26.	Public place	Means any square, park, recreation ground, sport ground, sanitary lane or open space which has:- a) in connection with any subdivision or layout of land into erven, lots of plots, been provided, reserved or set apart for use by the public or the owner or occupiers of such erven, lots of plots, whether or not it is shown on a general plan, plan of subdivision or diagram; b) At any time been dedicated to the public; c) Been used without interruption by the public for a period at least 30 years expiring after 31 December 1959; or d) At any time been declared or rendered such by a Council Municipality or other competent authority
27.	Receptacle(s)	Means an approved container having a capacity for temporary storage of waste in terms of these by-laws; "south African waste information system" means a national waste information system established in terms of section 60 of the National Environmental Management: Waste Act 59 of 2008
28.	Service provider	Means the person, firm or company whose tender/quotation has been accepted by or on behalf of the Municipality and includes the contractor's heirs, executors, administrators, trustees, judicial managers or liquidators, as the case may be, but not, except with the written consent of the Municipality, any assignee of the contractor
29.	Special Industrial Waste	means waste consisting of a liquid, sludge or solid substance, resulting from a manufacturing process, industrial treatment or the pre-treatment for disposal purposes of any industrial or mining liquid waste
30.	Tariff	Means the prescribed charge determined by the Municipality in terms of any applicable legislation for any service rendered by the Municipality in terms of these bylaws;

		<p>Waste’ means—</p> <p>(a) any substance, material or object, that is unwanted, rejected, abandoned, discarded or disposed of, or that is intended or required to be discarded or disposed of, by the holder of that substance, material or object, whether or not such substance, material or object can be re-used, recycled or recovered and includes all wastes as defined in Schedule 3 to this Act; or (b) any other substance, material or object that is not included in Schedule 3 that may be defined as a waste by the Minister by notice in the Gazette, but any waste or portion of waste, referred to in paragraphs (a) and</p> <p>(b), ceases to be a waste:—</p> <p>(i) Once an application for its re-use, recycling or recovery has been approved or, after such approval, once it is, or has been re-used, recycled or recovered;</p> <p>(ii) Where approval is not required, once a waste is, or has been re-used, recycled or recovered;</p> <p>(iii) Where the Minister has, in terms of section 74, exempted any waste or a portion of waste generated by a particular process from the definition of waste; or</p> <p>(iv) Where the Minister has, in the prescribed manner, excluded any waste stream or a portion of a waste stream from the definition of waste.</p>
31.	Waste Management Officer (WMO)	<p>Means a waste management officer designated in terms of section 10 of the Waste Act (59 of 2008); “waste management hierarchy” means waste management systems and options starting from generation, storage, recycling, recovery, treatment and final disposal of all type of waste General duty of care:-</p> <ol style="list-style-type: none"> 1. Every person has a duty to manage any waste generated by his or her activities or the activities of those persons working under his or her direction in such a manner that the waste does not cause harm to human health or damage to the environment. In particular, the person must ensure that:- <ul style="list-style-type: none"> (a) Waste generation is avoided and where such waste cannot be avoided, minimise the toxicity and amounts of waste b) Waste is reduced, reused, recycled or recovered. (c) Where waste must be disposed of, the waste is treated and disposed in an environmentally sound manner. (d) The waste is managed in such a manner that it does not endanger health or the environment or cause a nuisance through noise, odour or visual impacts. 2. Any person subject to the duty imposed in subsection (1) may be required by the Municipality or an authorised official to take measures to ensure compliance with the duty. (3) The measures referred to in subsection (2), that a person may be required to undertake include:-

		<p>(a) Investigation, assessment and evaluation of the impact that their activities, the process or a situation have on the environment.</p> <p>(b) Informing and educating employees about the environmental risks of their work and the manner in which their tasks must be performed in order to avoid causing damage to the environment.</p> <p>(c) Ceasing, modifying or controlling any act, process, situation or activity which causes damage to the environment</p> <p>(d) Containing or preventing the movement of pollutants or other causes of damage to the environment.</p> <p>(e) Eliminating or mitigating any source of damage to the environment or;</p> <p>(f) Rehabilitating the effects of the damage to the environment</p>
--	--	---

3. Service Providers or Contractors

- (a) The Municipality may discharge any of its obligations by entering into a service delivery agreement with a service provider or service providers in terms of the Municipal Systems Act, 2000.
- (b) Subject to the provisions of the Municipal Systems Act or any other legislation, the Municipality may assign to a service provider any power enjoyed by the Municipality under these by-laws: provided that the assignment is required for the service provider to discharge an obligation under its service delivery agreement, but the accountability shall remain with the Municipality.
- (c) Any reference in these by-laws to “Municipality or service provider” should be read as the “Municipality” if the Municipality has not entered into a service delivery agreement, and should be read as “service provider” if the Municipality has entered into a service delivery agreement.
- (d) Service providers must provide services in accordance with a customer charter which must be drawn up in consultation with the Municipality and which must:-**
 - (i) Accord with the provisions of these by-laws
 - (ii) Be accessible to the public
 - (iii) Establish the conditions of the service including collection times and;
 - (iv) Provide for the circumstances in which Municipal services may be limited.

4. Provision of Waste Services

4.1. Storage and receptacles for general waste

- 4.1.1 Any person or owner of premises where general waste is generated must ensure that such waste is stored in a receptacle provided or approved by the Municipality.

4.1.2. Any person or owner of premises contemplated in subsection (1) must ensure that:-

- (a) The receptacle is stored inside the yard where applicable, away from the public area when still waiting for collection

- (b) On agreed collection date, it should be placed outside the premises in an area accessible to the municipal officials or service providers
- (c) Pollution and harm to the environment is prevented
- (d) Waste cannot be blown away and that the receptacle is covered or closed
- (e) Measures are in place to prevent tampering by animals
- (f) Nuisance such as odour, visual impacts and breeding of vectors do not arise
- (g) Suitable measures are in place to prevent accidental spillage or leakage
- (h) The receptacle is intact and not corroded or in any other way rendered unfit for the safe storage or transportation of the waste
- (i) That a receptacle(s) provided by the Municipality is not used for any other purpose other than storage of waste
- (j) In cases where a receptacle (s) is damaged or corroded, the owner or occupier must notify the Municipality and arrange for replacement as soon as it comes to their attention
- (k) Waste is only collected by the Municipality or authorised service provider and;
- (l) In cases where an owner or occupier is not available on the day of collection, make necessary arrangements.

5. Removal of waste

- (a) The Municipality shall provide a service for the collection and removal of business and house waste from premises at the tariff charge.
- (b) The occupier of the premises on which business or domestic waste is generated, shall avail himself of the Council's service for the collection and removal of such waste, except where special exemption is granted.
- (c) The owner of the premises in which the business or domestic waste is generated, shall be liable to the Municipality for all charges in respect of the collection and removal of waste from such premises.

6. Notice to Council

The occupier of the premises, or in the case of premises being occupied by more than one person, the owner of such premises, on which business waste or domestic waste is generated, shall within seven days after the commencement of the generation of such waste notify the Municipality—

- (a) That the premises are being occupied;
- (b) Whether business waste or domestic waste is being generated on the premises.

7. Provision of waste bins

- (a) The Municipality shall determine the type and number of containers required on a premises.
- (b) If a container is supplied by the Council, such container shall be supplied free of charge, or at ruling prices, or at a hiring tariff, as the Council Municipality may determine:-

- (a) If required by the Council, the owner of a premise shall be responsible for the supply of the pre-determined number and type of containers.
- (b) The Municipality may deliver container units to premises if, having regard to the quantity of business waste generated on the premises concerned, the suitability of such waste for storage in bins, and the accessibility of the space provided by the owner of the premise in terms of section 5 to the Council's waste collection vehicles, if it considers container units more appropriate for the storage of the waste than bins: Provided that container units shall not be delivered to the premises unless the space provided by the owner of the premises in terms of section 5 is accessible to the Council's waste collection vehicles for container units.

8. Place of bins

8.1. The owner of the premises shall provide adequate space on the premises for the storage of the bins delivered by the Municipality

8.2. The space provided in terms of sub section (1) shall:-

- (a) Be in such a position on the premises as will allow the storage of bins without their being visible from a street or public place;
- (b) Here domestic waste is generated on the premises –
- (c) Be in such a position as will allow the collection and removal of waste by the Council's employees without hindrance
- (d) Be not more than 20m from the entrance to the premises, used by the Council's employees
- (e) If required by the Council, be so located as to permit convenient access to and egress from such space for the Council's waste collection vehicles;
- (f) Be sufficient to house any receptacle used in the sorting and storage of the waste contemplated in subsections 6(1) (a) (i) and 7(9), as well as any such waste not being stored in a receptacle:
- (e) Provided that this requirement shall not apply in the case of buildings erected, or the building plans whereof have been approved, prior to the coming into operation of this by-law.

(3) The occupier of the premises, or in the case of premises, being occupied by more than one person, the owner of such premises, shall place the bins delivered in terms of section 4 in the space provided in terms of subsection

(1) And shall at all times keep them there.

(a) Notwithstanding anything to the contrary in subsection (3) contained:-

(b) In the case of buildings erected, or buildings the building plans whereof have been approved, prior to the coming into operation of this by-law; and

(b) In the event of the Council, in its opinion being unable to collect and remove business waste from the space provided in terms of subsection (1):-

The Municipality may, having regard to the avoidance of nuisance and the convenience of collection of waste, indicate a position within or outside the premises where the bins shall be

placed for the collection and removal of such waste and such bins shall then be placed in such position at such times and for such periods as the Council Municipality may prescribe.

Use and care of containers and bin liners

(2) Every occupier of premises, or in the case of premises being occupied by more than one person, the owner of such premises shall ensure that –

(a) All the domestic or business waste generated on the premises is placed and kept in such bin liners for removal by the Council: Provided that the provisions of this subsection shall not prevent any occupier, or owner, as the case may be –

(b) Who has obtained the Council's prior written consent, from selling or otherwise disposing of any swill, corrugated cardboard, paper, glass or other material being an element of business waste, for recycling in a manufacturing process or, in the case of swill, for consumption; from utilising such domestic waste as may be suitable for making compost.

(c) No hot ash, unwrapped glass or other business or domestic waste which may cause damage to bin liners or which may cause injury to the

Council's employees while carrying out their duties in terms of this by-law, is placed in bin liners before he/she has taken such steps as may be necessary to avoid such damage or injury;

(d) No material, including any liquid which, by reason of its mass or other characteristics, is likely to render such bin liners unreasonably difficult for the Council's employees to handle or carry, is placed in such bin liners;

(e) Every container on the premises is covered, save when waste is being deposited therein or discharged there from, and that every container is kept in a clean and hygienic condition;

(f) No person deposits waste in any other place than in the containers provided for that purpose;

(3) No container may be used for any purpose other than the storage of business, domestic or garden waste and no fire shall be lit in such container.

(4) In the event of a container having been delivered to premises in terms of subsection 4(4), the occupier of such premises shall, 24 hours before the container is likely to be filled to capacity, inform the Council Municipality thereof.

(5) The owner of premises to which bins or container units have been delivered in terms of section 4 or 11, shall be liable to the Council

Municipality for the loss thereof and for all damage caused thereto except for such loss or damage as may be caused by the employees of the Council.

(6) Plastic bin liners with domestic or garden waste, or both, shall be properly closed and be placed outside the property next to the fence and near the entrance or access road before 07h00 on the day determined by the council municipality for removal of waste

9. Collection and transportation

9.1. The Municipality may:-

(a) Only collect waste stored in approved receptacles;

- (b) Set collection schedules for both commercial and residential properties for reasons of health, safety or environmental protection.
- (c) Collect waste outside the set schedule on request by any person and at a fixed tariff agreed to by both parties prior to collection.
- (d) Set the maximum amount of quantities of waste that will be collected;
- (e) Identify waste streams which may not be collected by the Municipality or which are unsuitable for collection; and where such a case exist, advice the owner of alternatives

9.2. Any person transporting waste within the jurisdiction of the Municipality must:–

- (a) Ensure that the receptacle or vehicle or conveyance is adequate in size and design for the type of waste transported;
- (b) Remove or transport the waste in a manner that would prevent any nuisance or escape of material;
- (c) Maintain the receptacle or vehicle or conveyance in a clean, sanitary condition at all times;
- (d) Not permit waste transported to become detached, leak or fall from the receptacle or vehicle or conveyance transporting it;
- (e) Ensure that waste is transported or deposited at a waste transfer station, recycling facility and/or disposal facility licensed to accept such waste;
- (f) Ensure that the vehicle is not used for other purposes whilst transporting waste;
- (g) Apply to the Municipality to register as a transporter of waste in accordance with the requirements set out by the Municipality and adhere to all the conditions attached to the registration.

10. Waste transfer stations, buy back centres, material recovery facilities or any other facilities

10.1. Any holder of waste must:–

- (a) Utilise appropriate facilities as directed by the Municipality or service provider; and
- (b) Adhere to the operational procedures of a waste facilities as set out by the Municipality.

11. Waste disposal

11.1. Waste generated in the municipal area must be disposed of at a waste disposal facility as directed by the Municipality.

11.2. In disposing of waste the operator of the site must comply with the provisions of any other legislation regulating the disposal of waste.

11.3. Any person disposing waste at a Municipal owned disposal site must adhere to the site operational procedures approved by the Municipality.

11.4. All private waste disposal sites within the jurisdiction of the Municipality, must comply to an local norms and standards and any other relevant legislation.

12. Compaction of waste

12.1. Should the quantity of domestic or business waste generated on premises be such that, in the opinion of the Council, the major portion of such waste is compactable, or should the owner or occupier of premises wish to compact such waste, such owner or occupier, as the case may be, shall increase the equipment designed to shred or compact waste and shall put the waste so treated into an approved plastic, paper or other disposable container or into a compaction unit container, and the provisions of section 4 shall not apply to such compactable waste, but shall remain applicable to all other waste.

12.2. The capacity of the plastic, paper or other disposable container referred to in **subsection (1)** shall not exceed 0, 1 cubic metre.

12.3. After the waste, treated as contemplated in subsection (1) has been put into a plastic, paper or other disposable container, such container shall be placed in a container or container unit.

12.4. Insofar as the provisions of **subsection (1)** make the compaction of domestic or business waste compulsory, such provisions shall not apply until a period of 6 months has elapsed from the date of the serving of a notice to this effect by the Council.

12.5. "Approved" for the purpose of **subsection (1)** shall mean approved by the Council, regard being had to the suitability of the equipment or container for the purpose for which it is to be used, as well as the reasonable requirements of the particular case from a public health, storage and waste collection and removal point of view.

12.6. The containers mentioned in subsection (1) shall be supplied by the owner or the occupier, as the case may be.

12.7. If the container referred to in subsection (1) is made of steel, such container shall, after the collection thereof and after it has been emptied by the Council, be returned to the premises.

(8) The Council Municipality shall remove and empty the containers referred to in subsection (1) at such intervals as the Council municipality may deem necessary in the circumstances.

(9) The provisions of this section shall not prevent any owner or occupier of premises, as the case may be, after having obtained the Council's prior written consent, from selling or otherwise disposing of any swill, corrugated cardboard, paper, glass or other material being an element of business waste, for recycling in a manufacturing process or, in the case of swill, for consumption.

13. Recycling of Waste

13.1. Storage, separation and collection of recyclable domestic waste

13.1.1. Any person who is undertaking any activity involving reduction, re-use, recycling or recovery of waste including scrap dealers, by-back centres and formalised recycling groups must before undertaking that activity, make sure that the activity is less harmful to the environment than the disposal of such waste and must notify the Municipality of an intention to undertake such an activity in writing.

13.1.2. Any person undertaking the activities contemplated in subsection (1) must adhere to the requirements set out in national or provincial legislation.

13.1.3. The Municipality may require any person or owner of premises to separate their waste and use different receptacles provided by the Municipality or service provider.

13.1.4. In cases where the Municipality, service provider or industry has provided separate receptacles for recyclable material, no person may use other receptacles for recyclable material.

14. Garden and Bulky Garden Waste and other Bulky Waste

14.1. Removal and disposal of garden and bulky waste

14.1.1. The occupier or, in the case of premises occupied by more than one person, the owner of premises on which garden or bulky garden or other bulky waste is generated, shall ensure that such waste be disposed of in terms of this Chapter within a reasonable time after the generation thereof.

14.1.2. Any person may remove and dispose of garden or bulky garden waste or other bulky waste.

14.1.3. Garden or bulky garden or other bulky waste removed from the premises on which it was generated, shall be deposited on a site designated by the Municipality as a disposal site for such waste.

15. The Council's special service

15.1. At the request of the owner of any occupier of any premises, the Municipality shall remove bulky garden and other waste from premises, provided that the Council Municipality is able to do so with its waste removal equipment.

All such waste shall be placed within 3 m of the boundary loading point, but not on the sidewalk. Generation, storage, collection, reuse and disposal of building waste

15.2. The owner or occupier of premises on which building waste is generated and person conducting an activity which causes such waste to be generated, must ensure that:-

- (a) Until disposal, all building waste, together with the containers used for the storage, collection or disposal thereof, is kept on the premises on which the waste was generated;
- (b) The premises on which the building waste is generated does not become unsightly or cause a nuisance as a result of accumulated building waste;
- (c) Any building waste which is blown off the premises is promptly retrieved; and
- (d) Pursuant to any instructions from the Municipality, any structure necessary to contain the building waste is constructed.

15.3. Any person may operate a building waste removal service subject to adherence to relevant legislation.

15.4. Should the Municipality provide such a service, it shall be done at a prescribed tariff.

15.5. The owner or occupier of premises may apply to the Municipality for written consent to place an appropriate receptacle for the storage and collection of building waste in the road reserve for the period of such consent.

15.6. Every receptacle, authorised in terms of subsection (4) and used for the removal of building waste, must:-

- (a) Have a clearly marked name, address and telephone number of the person in control of such approved receptacle;

- (b) Be fitted with reflecting chevrons or reflectors which must completely outline the front and the back thereof; and
- (c) Be covered at all times other than when actually receiving or being emptied of such waste so that no displacement of its contents can occur.
- (7) The owner or occupier of premises on which building waste is generated must ensure that the waste is disposed of at a facility designated for that purpose by the Municipality.
- (8) For the purpose of reclamation of land, reuse or recycling, building waste may with written consent of the Municipality, be deposited at a place other than the Municipality's waste disposal sites.
- (9) A consent given in terms of subsection (7) shall be subject to the conditions, as the Municipality may deem necessary.

16. Containers

16.1. If containers or other receptacles used for the removal of builders waste, bulky waste of other waste material from premises can in the opinion of the municipality not to be kept on the premises, such containers or other receptacles may with the written consent of the municipality be placed in the roadway for the period of such consent.

16.2. Any consent given in terms of subsection (1) shall be subject to such conditions as the municipality may deem necessary: Provided that in giving or refusing its consent or in laying down conditions the municipality shall have regard to the convenience and safety or the public.

16.3. The written consent of the municipality referred to in subsection (1) shall only be given on payment of the tariff charge for the period of such consent.

16.4. Every container or other receptacle used for the removal of builders waste, shall:-

16.5. Have clearly marked on it the name and address or telephone number of the person in control of such container or other receptacle.

16.6. Be fitted with reflecting chevrons or reflectors which shall completely outline the front and the back thereof.

16.7. Be covered at all times other than when actually receiving or being emptied of such waste so that no displacement of its consent or that nuisance can occur.

17. Building waste / Rubble

17.1. The owner or occupier of premises on which building waste is generated and person conducting an activity which causes such waste to be generated, must ensure that:-

- (a) Until disposal, all building waste, together with the containers used for the storage, collection or disposal thereof, is kept on the premises on which the waste was generated.
- (b) The premises on which the building waste is generated does not become unsightly or cause a nuisance as a result of accumulated building waste.
- (c) Any building waste which is blown off the premises is promptly retrieved and;
- (d) Pursuant to any instructions from the Municipality, any structure necessary to contain the building waste is constructed.

17.2. Any person may operate a building waste removal service subject to adherence to relevant legislation.

17.3. Should the Municipality provide such a service, it shall be done at a prescribed tariff

17.4. The owner or occupier of premises may apply to the Municipality for written consent to place an appropriate receptacle for the storage and collection of building waste in the road reserve for the period of such consent.

17.5. Every receptacle, authorised in terms of subsection (4) and used for the removal of building waste, must:-

(a) Have a clearly marked name, address and telephone number of the person in control of such approved receptacle.

(b) Be fitted with reflecting chevrons or reflectors which must completely outline the front and the back thereof and;

(c) Be covered at all times other than when actually receiving or being emptied of such waste so that no displacement of its contents can occur.

(d) The owner or occupier of premises on which building waste is generated must ensure that the waste is disposed of at a facility designated for that purpose by the Municipality.

(e) For the purpose of reclamation of land, reuse or recycling, building waste may with written consent of the Municipality, be deposited at a place other than the Municipality's waste disposal sites.

(f) A consent given shall be subject to the conditions, as the municipality may deem necessary.

18. Special Industrial Waste

18.1. Notification of generation of special industrial waste

(a) Any waste generator who generates special industrial, hazardous or health care risk waste or an owner of premises where such waste is generated must contract with an accredited service provider to collect and dispose of such waste at a licensed hazardous waste disposal facility.

(b) Subsection (1) does not apply to generators of waste who have the capacity to conduct the service.

(c) Any person transporting industrial, hazardous or health care risk waste must ensure that the facility or place to which such waste is transported is authorised to accept such waste prior to offloading the waste from the vehicle.

19. Storage for Special Industrial Waste.

(a) The responsible person shall ensure that the special industrial waste generated on the premises is kept and stored thereon in terms of subsection (2) until it is removed from the premises in terms of section 15.

(b) Special industrial waste stored on premises shall be stored in such manner that it cannot become a nuisance or pollute the environment.

(c) If special industrial waste is not stored in terms of subsection (2) on the premises on which it is generated, the municipality may order the owner of the premises and the person and the referred to in subsection 13(1) to remove such waste within a reasonable time and, if thereafter

such waste is not removed within such time, the municipality may by itself or through a contractor remove it for the owner's expense.

20. Removal of special industrial waste

20.1. No person shall remove special industrial waste from the premises on which it was generated without, or otherwise than in terms of, the written consent of the Council.

20.2. The municipality may give its consent in terms of subsection (1), subject to such conditions as it may deem fit. In laying down conditions, the municipality shall have regard to:-

- (a) The composition of the special industrial waste
- (b) The suitability of the vehicle and container to be used
- (c) The place where the waste shall be dumped and;
- (d) Proof to the municipality of such dumping

20.3. The municipality shall not give its consent in terms of subsection (1), unless it is satisfied that the person applying for such consent is competent and has the equipment to remove the special industrial waste and to comply with the conditions laid down by the Council.

20.4. The person referred to in subsection 13(1) shall inform the Council, at such intervals as the municipality may stipulate, having regard to the information to be given to the municipality in terms of subsection 13(1), of the removal of special industrial waste, the identity of the remover, the date of such removal, the quantity and the composition of the special industrial waste removed.

20.5. Should any person be caught in the act of contravening the provisions of this section, such person shall dispose of the waste removed by him/her as directed by the municipality.

21. Disposal Sites

21.1. Conduct at disposal sites

21.1.1 Any person who, for the purpose of disposing of waste enters a waste disposal site controlled by the municipality shall:-

- (a) Enter the disposal site only at an authorised access point.
- (b) Give the municipality all the particulars required in regard to the composition of the waste and;
- (c) Follow all instruction given to him/her in regard to access to the actual disposal point, the place where and the manner in which the waste should be deposited.

21.1.2. No person shall bring intoxicating liquor onto a disposal site controlled by the Council.

21.1.3. No person shall enter a disposal site controlled by the municipality for any purpose other than the disposal of waste in terms of this by-law and then only at such times as the municipality may from time to time determine.

22. Ownership of refuse

22.2.1. All waste removed by the municipality and all waste disposal sites controlled by the municipality shall be the property of the municipality and no person who is not authorised by the municipality to do so, remove or interfere therewith.

22.2.2. Only waste which is generated on premises within the Council's area of jurisdiction may be disposed of on the Council's waste disposal sites.

23. General Provisions

23.1. Duty to provide facilities for litter

23.1.1 The Municipality, or owner of premises in the case of privately owned land, must take reasonable steps to ensure that sufficient and appropriate receptacles are provided for the discarding of litter by the public, in any place to which the public has access.

23.1.2. The Municipality, or owner of privately owned land, must ensure that all receptacles installed on the premises for the collection of litter are:-

- (a) Maintained in good condition;
- (b) Suitably weighted and anchored so that they cannot be inadvertently overturned;
- (c) Constructed in such a manner as to ensure that they are weatherproof and animal proof;
- (d) Of suitable size to contain all litter likely to be generated on the premises and by the users thereof;
- (e) Placed in locations convenient for the use by users or occupants of the premises to discourage littering or the unhealthy accumulation of waste; and emptied and cleansed periodically or when full. The emptying and cleansing of receptacles must be done frequently to ensure that no receptacle or its contents may become a nuisance or provide reasonable grounds for complaint.
- (f) In any public place where a receptacle has been placed for the depositing of litter, the Municipality may put up notices about littering.

24. Prohibition of littering

24.1. No person may:-

- (a) Cause litter.
- (b) Sweep any waste into a gutter, onto a road reserve or onto any other public place.
- (c) Disturb anything in, or remove anything from any receptacle which has been placed for the purposes of collecting litter in such a manner as to cause the contents of the receptacle to spill or fall onto the ground around it; and
- (d) Allow any person under his control to do any of the acts contemplated in paragraphs (a), (b) or (c) above.

24.2. Notwithstanding the provisions of subsection 8 (1), the Municipality, or owner in the case of privately owned land to which the public has access, must within a reasonable time after any litter has been discarded, dumped or left behind, remove such litter or cause it to be removed.

25. Prohibition of nuisance

25.1. Any person handling waste within the Municipality, either through storage, collection, transportation, recycling or disposal must:-

- (a) Take reasonable measures to prevent nuisance, injury, harm, damage, annoyance or inconvenience to any person and the environment.
- (b) Take measures to remedy any spillages, harm, damage or nuisance referred to in section (a) above.
- (c) At their own cost, clean any waste causing nuisance to any person or the environment;
- (d) Ensure compliance to the notice contemplated in sub section (1) (c); the municipality may clean or remedy waste causing nuisance to any person or the environment, at the Municipality's cost and claim such cost from the offender.

26. Burning of waste

26.1. No person may:-

- (a) Dispose of waste by burning, either in a public or private place;
- (b) Incinerate waste either in a public or private place except in an incinerator licensed by the relevant national or provincial authorities to do so, or at a place designated by the Municipality for such purpose.

27. Unauthorised disposal/dumping

27.1. No person may except with the permission of the occupier, owner or of the person or authority having control thereof, dump, accumulate, place, deposit, leave or cause or allow to be dumped, accumulated, placed, deposited or left any waste whatsoever, whether for gain or otherwise, on or in a public place; any drain, watercourse, flood prone areas, tidal or other water in or in the vicinity of any road, highway, street, lane, public footway or pavement, roadside or other open space to which the public have access; or private or municipal land.

27.2. The local authority may at the expense of an owner of land, person in control of land or a person who occupies the land rehabilitate any damage caused to the environment as a result of the activity or failure of the person referred to in **subsection (1)** to take reasonable measures to prevent unauthorised disposal or dumping.

28. Abandoned articles

28.1. Any article, other than a motor vehicle deemed to have been abandoned in terms of the Road Traffic Act, which, in the light of such factors as the place where it is found, the period it has been lying at such place and the nature and condition of such article, is reasonably regarded by the Municipality as having been abandoned, may be removed and disposed of by the Municipality as it may deem fit.

28.2. The Municipality may remove and dispose of any article which is chained or fastened to any pole, parking meter or any other property belonging to the council, without authorisation as it may deem fit.

29. Liability to pay applicable tariffs

- (a) The owner of premises where the Municipality is rendering waste services contemplated in this by-law is liable for the payment of prescribed tariffs for such services, and is not exempted from or reduction of such tariffs due to non-usage, partial or limited use of such services.
- (b) The Municipality reserves the right to review such tariffs contemplated in subsection (1) on an annual basis.
- (c) The Municipality may exempt any person or category of persons deemed to be falling in the indigent category from paying prescribed tariffs for waste management services as outlined in the Municipal Indigent Policy.

30. On-site disposal

30.1. The Municipality may, as it deem fit in an area where a municipal waste management service is not already provided, after consultation with the concerned community, declare an area(s) as demarcated for on-site disposal of general waste.

30.2. A declaration contemplated in subsection (1) must be published in a provincial gazette and may include but not limited to:-

- (a) Time frames for such a declaration;
- (b) Minimum standards to be adhered to for on-site disposal and;
- (c) Quantity of waste that may be disposed.
- (d) The Municipality has a right to inspect the areas contemplated in subsection (1) on a regular basis.

31. Access to premises

- (1) Where the municipality provides a waste collection service, the occupier of premises shall grant the municipality access to the premises for the purpose of collecting and removing waste and shall ensure that nothing obstructs, frustrates or hinders the municipality in the carrying out of its service.
- (2) Where in the opinion of the municipality the collection or removal of waste from any premises is likely to result in damage to the premises or the Council's property, or injury to the waste collectors or any other person, it may, as a condition of premises, require the owner or occupier to indemnify it in writing in respect of any such damage or injury or any claims arising out of either.

32. Accumulation of waste

- (a) When any category of waste defined in Chapter 1 of this by-law accumulates on premises so as to constitute of so as to render it likely that a nuisance will be created thereby, the municipality may make a special removal of such waste and the owner shall be liable in respect of such special removal to pay the tariff charge authorize.

33. Infectious Waste**33.1. Storage of infectious waste:-**

33.1.1. All infectious waste must be placed at the point of generation into a container approved by the Council.

33.1.2. The container used for the storage of sharp objects must be constructed of such a material that the object cannot pierce the container. The container must be fitted with a safe and hygienic lid, which must be sealed after use.

33.1.3. The container used for the disposal of other infectious waste must be constructed of a suitable material, preventing the leakage of the contents. The container must be fitted with a safe and hygienic lid, which must be sealed after use.

33.1.4. All containers must be adequately labelled and marked with the universal bio-hazardous waste symbol.

33.2. Transportation of infectious waste:-

33.2.1. All containers of infectious waste must be sealed at the point of generation.

31.2.2. The vehicle transporting infectious waste must be clearly marked indicating infectious waste in transit.

31.2.3. The vehicle used for the transport must be so designed that the drivers cab is separated from the load area. The load area must be enclosed with suitable sealable, lockable doors.

31.2.4. All loads being carried must be invoiced, indicating the premises from which the infectious waste was generated and the premises where the waste will be disposed of.

33.3. Removal and disposal of infectious waste:-

31.3.1. The municipality may remove infectious waste from the premises of generation and dispose thereof in a safe, sanitary and supervised manner, and the owner of such premises shall be liable to the municipality for payment of the tariff charges in respect of such services.

31.3.2. Approved private contractors may remove and dispose of infectious waste after written consent has been granted to such contractor by the Council.

31.3.3. Infectious waste may be disposed of in an approved high temperature pollution free incinerator on the premises of origin after written consent has been granted by the Council.

31.3.4. The burning temperatures in the primary and secondary chambers of the incinerator to exceed 800 degrees C and 1 000 degrees C respectively and also have rapid cooling to prevent carcinogenic chemicals from entering the atmosphere.

34. Provision for Waste Information System and Registration of Transporters

34.1. Requirements for registration:-

(a) Any person who transports waste for gain must adhere to the requirements as set out in **Section 25 of the National Environmental Management: Waste Act, 2008 (Act No. 59 of 2008)**.

(b) The Municipality may, by notice in the provincial gazette, require any person or category of transporters to register and report to the Municipality information as set out in that notice.

34.2. The notice may include but not limited to:-

- (a) The application forms
- (b) A prescribed fee
- (c) Renewal intervals
- (d) List of transporters, types and thresholds of waste transported
- (e) Minimum standards or requirements to be complied with.

3. Any person conducting listed activities of hazardous generation of waste, recovery and recycling of waste, treatment of waste, disposal of waste, and exportation of hazardous waste must register and report to South African waste Information System.

35. Waste Management Officer

- (a) Each municipality authorised to carry out waste management services by the Municipal Structures Act, 1998 (Act No. 117 of 1998), must designate in writing a waste management officer from its administration to be responsible for co-ordinating matters pertaining to waste management in that municipality.
- (b) Should a designated Waste Management Officer of the Municipality resign, transfer or any other reason of his or her leaving, the Provincial Environment Department should be notified in writing within 30 days with the name of the new designated Waste Management Officer.

35.1. Waste Management Control Officer (WMCO) must:-

- (a) Be appointed, who will monitor and ensure compliance and correct implementation of all mitigation measures on waste management services and further report any non-compliance of National Environment Management: Waste Act to the Provincial Environment Department through means reasonably available, e.g. waste information system, waste management activities.

36. Administrative Matters Compliance and Enforcement**36.2.1. Exemptions**

- (a) Any person may by means of a written application, in which the reasons are given in full, apply to the Municipality for exemption from any provision of this by law.

36.2.2. The Municipality may: –

- (a) Grant an exemption in writing and the conditions in terms of which, if any, and the period for which such exemption is granted be stipulated therein;
- (b) Alter or cancel any exemption or condition in an exemption; or
- (c) Refuse to grant an exemption.
- (d) In order to consider an application in terms of subsection (1), the municipality may obtain the input or comments of the owners or occupants of surrounding premises.
- (e) An exemption does not take effect before the applicant has undertaken in writing to comply with all conditions imposed by the municipality under subsection (2), however, if an activity is commenced before such undertaking has been submitted to the Municipality, the exemption lapses.

(f) If any condition of an exemption is not complied with, the exemption lapses immediately.

37. Appeals

(a) A person whose rights are affected by a decision taken by the Municipality in terms of these by-laws, may appeal against that decision by giving written notice of the appeal and the reasons therefore **in terms of section 62 of the Local Government: Municipal Systems Act, 2000 (Act No. 32 of 2000)** to the municipal manager or delegated official within 21 days of the date of the notification of the decision.

38. Offences

38.1. Any person who:—

(a) Obstructs or hinders the Municipality in exercising the powers or performance of functions or duties as outlined in this by-laws;

(b) Contravenes or fails to comply with any provision of these by-laws; or

(c) Fails to comply with the terms of a notice served upon him or her in terms of these by-laws, shall be guilty of an offence.

39. Penalties.

(a) Any person who contravenes or fails to comply with a provision of these by laws is guilty of an offence and liable on conviction to imprisonment for a period not exceeding fifteen years or to a fine or to both such fine and imprisonment. Financial compensation shall be in terms of the municipal approved tariffs

40. Repeal of by-laws

(a) Any by-law relating to waste management or refuse removal or disposal within the Municipality or any of its predecessors or areas formerly existing under separate Municipalities or other organs of State is repealed from the date of promulgation of these bylaws.

41. Short title and commencement

a) These bylaws are called the waste management and disposal bylaws, and shall come into operation on the date of publication in the Provincial gazette.

Comments:**1.**

.....

.....

.....

.....

.....

.....

.....

.....

2.

.....

.....

.....

.....

.....

.....

.....

.....

3.

.....

.....

.....

.....

.....

.....

.....

.....

4.

.....

.....

.....

.....

.....

.....

.....

.....

MUNICIPAL NOTICE 354 OF 2023



UMSINGA MUNICIPALITY
UMKHANDLUWASEMSINGA

UMSINGA MUNICIPALITY
UMKHANDLU WASEMSINGA

P/Bag x 530
TUGELA FERRY 3010
Tel: 033-493 8000/19
Fax: 033-4930757

Email: thembelihle.hlubi@umsinga.gov.za

OFFICE OF THE MUNICIPAL MANAGER

GAZETTE NOTICE

In terms of the SPLUMA Act No.16 2013 Section 35(1), the uMsinga Municipality intends to appoint the following persons as members of the uMsinga Municipal Tribunal (MPT) in terms of section 37 (1) of the act, the terms of the office of the members is five (5) years from the date of appointment as per uMsinga Council Resolution No. 55/2023FC dated **30th of August 2023**.

The term of office for the members listed below expires **1st of September 2028**.

NON-MUNICIPAL EMPLOYEES	NAMES REGISTRATION NUMBERS
1. Town & Regional Planners	Ms. Zinhle Pamela Mnikathi Registration No: A/2817/2019
2. Legal Practitioners	Mr. Ndumiso Nzaca Registration No: FFC03716/2023
3. Environmental Practitioner	Ms. Senamile SN Mnguni Registration Number: IAIASA 5771
4. Surveyor	Mr Peter H.R Hofmann Registration No: PLS 0269
MUNICIPAL EMPLOYEES	MPT MEMBERS
1. Building Inspector	Mr. N. KHANYILE Registration No: PrArchTech 24714563
2. Municipal Authorised Officer	Mr. L.M Cebekhulu Registration No: A/3311/2023
3. Director Development Planning	Ms. B.T HLUBI Registration No: C/5884/2010
4. Director Community Services	Ms. M. S. XULU Registration No: C/7776/2014
5. Director Technical Services	Mr. S. Mnguni Registration No: 201120287
6. IDP Officer (MPT: Registrar)	Mr. Snethemba Shabalala
7. IDP Manager (MPT: Support Registrar)	Ms. Nombuyiselo Msweli
8. Legal Manager	Mr. Philani Mchunu

MR. S.L SOKHELA
MUNICIPAL MANAGER

MUNICIPAL NOTICE 355 OF 2023

DR NKOSAZANA DLAMINI ZUMA LOCAL MUNICIPALITY



MUNICIPAL NOTICE

DRAFT INTEGRATED WASTE MANAGEMENT BY-LAW, 2023 FOR PUBLIC COMMENTS AND CONSULTATION

- (1) Notice is hereby given in terms of section 12(3)(b) read together with section 21 and 21A of the Local Government: Municipal Systems Act, 2000 (Act No. 32 of 2000) that Dr Nkosazana Dlamini Zuma Local Municipality has as per Council Resolution No. 2023/08/150 approved publication of the draft Integrated Waste Management By-Law, 2023 for public comments and consultation.
- (2) The draft Integrated Waste Management By-Law, 2023 is open for comments and inputs.
- (3) A person who wishes to comment or provide inputs can access the draft by-law on Municipal website: www.ndz.gov.za, and Municipal libraries (Creighton, Bulwer and Underberg).
- (4) The Draft by-law is available for comments and inputs for a period of 30 (thirty) days from the date of publication of this Notice.
- (5) In line with section 21(4) of the Local Government: Municipal Systems Act, 2000 (Act No. 32 of 2000) the local community is hereby invited to submit written comments, objections or representation in connection with the Draft by-law, if any, to Dr Nkosazana Dlamini Zuma Local Municipality and must be addressed for the attention of Ms Lindiwe Ndelu by email on comments@ndz.gov.za; or by fax to 039 833 1539/1179; or by post to P.O Box 62, Creighton, 3263; or by hand delivery at 1 Main Street, Creighton, 3263.
- (6) A person who cannot write may during office hours of the municipality come to the Municipal offices (Main Street, Creighton) and request Ms Lindiwe Ndelu for assistance with submission of written comments, objections or representation in respect of the Draft by-law.
- (7) Enquiries in connection with the Draft by-law may be directed to Ms Lindiwe Ndelu at 039 833 1038; or by email on comments@ndz.gov.za.


MR. N.C. VEZI
MUNICIPAL MANAGER

07/09/2023
DATE

MUNICIPAL NOTICE 356 OF 2023



2020



MTUBATUBA LOCAL MUNICIPALITY SINGLE LAND USE SCHEME

VERSION 1.6

NOVEMBER 2020

LOT 105, NKOSI MTUBA ROAD, MTUBATUBA, 2935
035-5500069, info@mtubatuba.gov.za

Table of Contents

1. INTRODUCTION TO THE MTUBATUBA SINGLE LAND USE SCHEME	1
1.1. Title	1
1.2. Preamble	1
1.3. Planning Authority	1
1.4. Effective Date	1
1.5. Area of the Scheme	2
1.6. Arrangement of the Scheme	2
1.7. Transition Clause	2
1.8. Status of the Scheme	2
1.9. Purpose, Principles, Objectives and Legal Status of the Scheme	3
1.9.1. Purpose.....	3
1.9.2. Principles.....	3
1.9.3. Objectives.....	3
1.9.4. Legal Status of the Scheme	4
1.10. General Provisions	4
2. DEFINITIONS	4
2.1. General Definitions	4
2.1.1. List of Definitions	5
2.1.2. Definitions	5
2.2. Land Use Definitions	10
2.2.1. List of Definitions	10
2.2.2. Definitions	12
3. USE OF LAND AND BUILDINGS	22
3.1. Erection and Use of Buildings and Use of Land	22
3.2. Non-Confirming Existing Development Rights.....	22
3.3. Compliance with other Laws	23
3.4. External Appearance and Approval of Buildings.....	23
3.5. Land Use Allocation Process on Ingonyama Trust Board Land	24
4. DEVELOPMENT OF LAND	25
4.1. Floor Area Ratio, Coverage and Density	25
4.2. Exemptions	25
4.2.2. Short Term Accommodation	26
4.2.3. Home Enterprise/Activity.....	27
4.2.4. Tuck-shop/Spaza Shop.....	28

4.2.5.	Day Care Centre/Crèche.....	29
4.2.6.	Home Care Facility	30
4.2.7.	Office Building.....	31
4.2.8.	Taverns.....	32
5.	BUILDING LINES AND LINES OF NO ACCESS	33
5.1.	Building Restriction Areas	33
5.2.	Siting of Buildings and Access Points	34
5.3.	Building Lines.....	34
5.4.	Side and Rear Space	35
6.	LOADING AND PARKING REQUIREMENTS	36
6.1.	Loading and Parking Accommodation	36
6.2.	Loading Requirements.....	37
6.3.	Subdivision and/or Consolidation of Land.....	39
6.4.	Site Development Plans	40
7.	LAND USE SCHEME ZONES, LAND USE AND CONTROLS.....	41
7.1.	Agriculture Zones	42
7.1.1.	Agriculture 1	42
7.1.2.	Agriculture 2	44
7.1.3.	Urban Agriculture	46
7.2.	Civic and Social Zones	47
7.2.1.	Education	47
7.2.2.	Government Administration	48
7.2.3.	Worship.....	49
7.2.4.	Cemetery	50
7.3.	Business and Commercial Zones	51
7.3.1.	Business 1 (General Commercial).....	51
7.3.2.	Business 2 (Limited Commercial).....	52
7.3.3.	Business 3 (Rural Commercial).....	53
7.3.4.	Commercial 3 (Special Commercial Zone)	55
7.3.5.	Fuel and Filling Station	56
7.4.	Environmental Service and Open Space Zones	57
7.4.1.	Active Open Space (Amended)	57
7.4.2.	Passive Open Space (Amended).....	58
7.4.3.	Protected Area (New Zone)	59
7.5.	Industrial Zones	61
7.5.1.	Industrial 1 (General Industry).....	61
7.5.2.	Industrial 2 (Light and Service Industry)	62

CONTINUES ON PAGE 258 OF BOOK 3

Printed by and obtainable from the Government Printer, Bosman Street, Private Bag X85, Pretoria, 0001.
Contact Centre Tel: 012-748 6200. eMail: info.egazette@gpw.gov.za
Publications: Tel: (012) 748 6053, 748 6061, 748 6065



KWAZULU-NATAL PROVINCE
KWAZULU-NATAL PROVINSIE
ISIFUNDAZWE SA KWAZULU-NATALI

Provincial Gazette • Provinsiale Koerant • Igazethi Yesifundazwe

(Registered at the post office as a newspaper) • (As 'n nuusblad by die poskantoor geregistreer)
(Irejistiwee njengephephandaba eposihhovisi)

Vol: 17

PIETERMARITZBURG

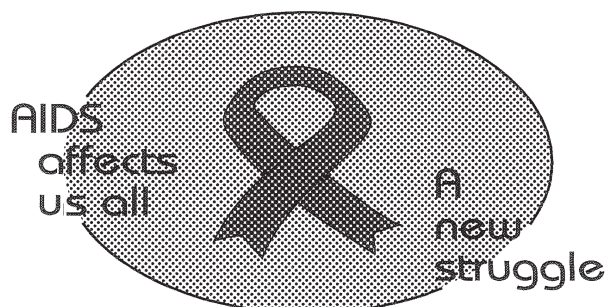
5 OCTOBER 2023

5 OKTOBER 2023

No: 2603

PART 3 OF 3

We all have the power to prevent AIDS



**AIDS
HELPLINE**

0800 012 322

DEPARTMENT OF HEALTH

Prevention is the cure

N.B. The Government Printing Works will not be held responsible for the quality of "Hard Copies" or "Electronic Files" submitted for publication purposes

ISSN 1994-4551



9 771994 455008

0 2 6 0 3



7.5.3.	Industrial 3 (Extractive Industry)	63
7.6.	Residential Zones	65
7.6.1.	Residential 1 (Single Residential)	65
7.6.2.	Residential 2 (Group and Cluster/Medium Density Housing)	66
7.6.3.	Residential 3 (General Residential)	67
7.6.4.	Residential 4 (Small Holding)	68
7.6.5.	Residential 5 (Caravan Park)	69
7.6.6.	Residential 6 (Rural Residential)	70
7.7.	Tourism	72
7.7.1.	Tourism	72
7.8.	Transportation and Access	73
7.8.1.	Bus and Taxi Rank	73
7.8.2.	Railway	75
7.8.3.	Road	76
7.9.	Utilities and Services	77
7.9.1.	Public Utilities and Municipal Services	77
7.9.2.	Undetermined	77
8.	DEVELOPMENT STANDARDS	78
8.1.	Application Procedure, Design and Layout of Medium Density Housing Development	78
8.2.	Policy for Traffic Generating Sites	79
8.3.	Policy for Admission of Retail into Industrial Zones	81
8.4.	Design of Garage/and or Service Station	81
8.5.	Controls for Physically Difficult Sites	82
8.6.	The Use of Hotels for Certain Purposes	82
8.7.	Environmental Controls	82
8.8.	Cellular Mast	84
8.8.1.	Location	84
8.8.2.	Visual Attributes	85
8.8.3.	Planning Approval Procedure	86
8.9.	Additional Provisions Applicable To Home Burials	87
8.10.	Additional Provisions Applicable To Dipping Tank	87
9.	MANAGEMENT OVERLAYS	87
9.1.	General Provisions Applicable to Management Overlays	87
9.2.	Requirements to prepare an Overlay	87
9.3.	Purpose of Management Overlay	88
9.4.	Identification and Numbering	88
9.5.	Status of Management Overlays	88

9.6.	Adoption, Replacement and Amendment of Management Overlays.....	89
9.7.	Management Overlay Provisions	89
9.7.1.	Environment Management Overlay (EMO).....	89
9.7.2.	Spatial Development Framework Management Overlay (SDFMO)	91
10.	APPENDICES	93
	APPENDIX 1: REGISTER OF DEVELOPMENT APPLICATIONS LODGED	94
	APPENDIX 2: REGISTER OF SCHEME AMENDMENTS.....	96
	APPENDIX 3: REGISTER OF MANAGEMENT.....	97
	APPENDIX 4: SCHEDULE OF LAND USE ZONE CHANGES	98

List of Tables

Table 1: Scheme Areas.....	2
Table 2: List of General Definitions	5
Table 3: General Definitions	5
Table 4: List of Land Use Definitions	10
Table 5: Land Use Definitions	12
Table 6: Parking Requirements.....	37
Table 7: List of Land Use Zones.....	41

1. INTRODUCTION TO THE MTUBATUBA SINGLE LAND USE SCHEME

1.1. Title

- 1.1.1. This scheme shall be known as the Mtubatuba Single Land Use Scheme in the course of preparation and shall be referred to hereinafter as the “Scheme”.
- 1.1.2. The Scheme has been prepared in terms of Chapter 5 of the Spatial Planning and Land Use Management Act, 2013 (Act No. 16 of 2013) read in conjunction with the Mtubatuba Spatial Planning and Land Use Management By-laws and includes the Traditional Council Areas formerly administered in terms of the Kwa-Zulu Land Affairs Land Act, 1992 (Act No. 11 of 1992) and areas formerly administered in terms of the Natal Town Planning Ordinance, 1949 (Act No. 27 of 1949).
- 1.1.3. This scheme replaces all previous Town Planning Schemes.

1.2. Preamble

- 1.2.1. The purpose of the Scheme is to enable the comprehensive management of all Erven (both private and public sector) throughout the Mtubatuba Municipality over which the Scheme has been put in place:
- a) to promote and implement the applicable planning and development legislation and principles as adopted by the relevant National, Provincial and Municipal Spheres of Government from time to time; and
 - b) to promote and implement the Vision and Strategies of the Integrated Development Plan inclusive of the Spatial Development Framework in the realization of quality environments.
 - c) to manage land-use rights, to provide for facilitation over use rights, to manage urban growth and development, and to manage conservation of the natural environment, in order to:
 - i. Achieve co-ordinated and harmonious development in a way that will efficiently promote public safety, health, order, convenience and to protect the general welfare of the inhabitants of the Municipality;
 - ii. Promote integrated and sustainable development through-out the area of jurisdiction; that would support a mix of land-uses managed in an appropriate manner.
 - iii. Promote sustainable environmental management conserve and protect environmentally sensitive areas;
 - iv. Promote all form of development and growth through sound planning principles.

1.3. Planning Authority

- 1.3.1. The Mtubatuba Local Municipality, hereinafter referred to as the “Municipality” shall be the authority responsible for enforcing and carrying into effect the provisions of this scheme.

1.4. Effective Date

- 1.4.1. The effective date is the date on which the Municipality adopts the Land Use Scheme by means of a Council resolution. The Adoption of the scheme shall be in terms of Chapter 3 of the Mtubatuba Spatial Planning and Land Use Management Bylaw.

1.5. Area of the Scheme

1.5.1. The scheme is applicable and covers all areas within the Municipal jurisdiction.

1.5.2. These areas are tabulated as follows:

Table 1: Scheme Areas

Area	Plan Reference
Dukuduku and Surrounds	MTSLU-1
Ezwenilisha and Monzi	MTSLU-2
Indlovu	MTSLU-3
Khula Village	MTSLU-4
KwaMsane	MTSLU-5
Mpukunyoni TC	MTSLU-6
Mtubatuba	MTSLU-7
Nordale	MTSLU-8
St Lucia	MTSLU-9

1.6. Arrangement of the Scheme

1.6.1. The land use scheme consists of the following documents:

- a) The land use scheme map(s) covering the whole area of the land use scheme.
- b) Land use scheme clauses.
- c) Land use scheme register.
- d) Management Overlays

1.7. Transition Clause

- 1.7.1. Any consent, permission or approval granted in terms of the provisions of a Town Planning Scheme in force for the erection or use of buildings or for the use of land, or any rights legally exercised in terms of such Scheme, shall be deemed to be a consent, permission or approval in terms of the provisions of this Land Use Scheme: provided that any such consent or approval shall lapse unless exercised within 24 months from the date that such consent was granted or approved.
- 1.7.2. Any land use application submitted to and pending before the Municipality immediately prior to the commencement of this Land Use Scheme, shall be finalised in terms of this Land Use Scheme.

1.8. Status of the Scheme

- 1.8.1. The Scheme is binding on the Municipality, property owners, land rights holders, organs of state and any other legal person, except in the event of a conflict with the provisions of an Integrated Development Plan and Spatial Development Framework that was adopted prior to the Scheme or amendment to the Scheme.
- 1.8.2. The provisions of the Integrated Development Plan and Spatial Development Framework will prevail over the provisions of a Scheme in the event of a conflict with the provisions of an Integrated Development Plan that was adopted prior to the Scheme or amendment to the Scheme.

- 1.8.3. Where the lawful utilization of land at the commencement of this Scheme does not comply with the zones of this Scheme, the utilization shall be deemed not to constitute an offence.
- 1.8.4. The municipality may not approve a proposal to use or subdivide or consolidate land that conflicts with the provisions of the Scheme.
- 1.8.5. Land that was being used lawfully before the effective date of the Scheme, for a purpose that does not conform to the Scheme, may continue to be used for that purpose provided it may not be increased by more than 10% without the consent of the municipality.

1.9. Purpose, Principles, Objectives and Legal Status of the Scheme

1.9.1. Purpose

- 1.9.1.1. The purpose of this Scheme is to give effect to and be consistent with the Municipal Spatial Development Framework in order to effectively guide and manage development for the realisation of the vision, strategies and policies stipulated in the Integrated Development Plan in the interest of the public.
- 1.9.1.2. The scheme therefore provides a land use management tool in order to promote:
- a) Economic Growth
 - b) Social Inclusion
 - c) Efficient land development
 - d) Minimal impact on public health, the natural environment and resources

1.9.2. Principles

- 1.9.2.1. This scheme is underpinned by the following principle namely: -
- a) The recognition that rural and urban, formal and informal land use development needs to be managed within a sustainable development framework;
 - b) The creation of a statutory framework for land use management and development control;
 - c) The interrelationship of the strategic intentions of the SDF to the implementation of land use management and development;
 - d) The active promotion of the principles of compact urban form;
 - e) To recognise the inter-linkages of the rural and urban components of the area;
 - f) The promotion of efficient and integrated land use development practices;
 - g) The integration of social economic environmental, institutional and spatial aspects of land use development;
 - h) The optimal proximity of residential and economic /employment opportunities;
 - i) The provision and encouragement of a diverse mix of land uses in appropriate locations;
 - j) The encouragement of the participation of members of communities in land use development; and
 - k) The protection of the natural resource base whilst promoting optimal sustainable land use and development throughout the Mtubatuba Local Municipality, and thus align the scheme with Chapter 2 Section 7 of the Spatial Planning and Land Use Management Act, 2013 (Act No. 16 of 2013).

1.9.3. Objectives

- 1.9.3.1. The objectives of the scheme are: -
- a) To align the strategic intentions of the Spatial Development Framework scheme with the Scheme;

- b) To translate the vision of the SDF into Statements of Intent for zones;
- c) To create a legal framework for urban and rural development;
- d) To provide land use and zones that support development corridors and mixed use nodes;
- e) To allow land uses in appropriate locations to promote mixed use and compact development;
- f) To protect and promote optimal amenity through the creation of complementary land uses in proximity to one another;
- g) To provide guidance regarding the location and management of land uses that have negative impact on adjacent land uses;
- h) To ensure that appropriate land uses, zones and overlays are created to address principles of environmental sustainability;
- i) To create land use zones that will allow strategic and future development, and thus align the scheme with Section 3 of the Spatial Planning and Land Use Management Act, 2013 (Act No. 16 of 2013).

1.9.4. Legal Status of the Scheme

- 1.9.4.1. This Scheme is a statutory document and once approved shall be binding on all members of the Mtubatuba Local Municipality and all organs of state in compliance with Section 26(1) of the Spatial Planning and Land Use Management (Act No 16 of 2013).

1.10. General Provisions

- 1.10.1. If any provision of this Land Use Scheme is struck down as invalid by a court of law in South Africa, such provision shall be severed from the Land Use Scheme and shall not affect the validity of the remaining provisions.
- 1.10.2. Where a provision of the Land Use Scheme conflict with any municipal by-law (except the Spatial Planning and Land Use Management By-Law) in operation in the Municipality, the provisions of the Land Use Scheme shall prevail. However, where the provisions of the scheme conflict with the Integrated Development Plan, the provisions of the Integrated Development Plan shall prevail.
- 1.10.3. Any approval granted in terms of this Land Use Scheme shall in no way exempt any property owner nor applicant from compliance with any other law, by-law, regulation, title deed or other restriction applicable to any property and an owner of land shall accordingly not be entitled to utilise any rights granted in terms of this Land Use Scheme until such owner or applicant has complied with any such other law, by-law, regulation or restrictive condition.
- 1.10.4. Where specific references are made to Government Departments / Legislation currently in place, it is to be noted that should such department/legislation at some point cease to exist further, it will be at the discretion of the Municipality to direct any applicant further in this regard.

2. DEFINITIONS

2.1. General Definitions

In this Scheme, except where the context otherwise indicates, or it is otherwise expressly stipulated, the following words and expressions have the respective meanings hereinafter assigned to them and any other word or expression to which a meaning has been assigned in the Spatial Planning and Land Use Management Act, 2013 (No. 16 of 2013), shall bear that meaning:

2.1.1. List of Definitions

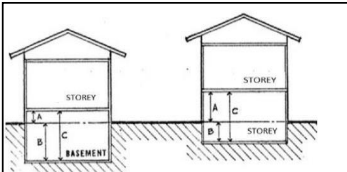
Table 2: List of General Definitions

LIST OF GENERAL DEFINITIONS	
Ancillary	Floor Area Ratio
Appeal Authority	General Plan
Applicant	Gross Floor Area
Authorized Official	Height
Agricultural Categories	Induna
Balcony	Ingonyama Trust Board
Basement	Inkosi
Boundary	Kitchen
Building	Land Use
Building Line	Line of No Access
Building Restriction Area	Liquor License
Bylaw	Management Overlay
Canopy	Municipality
Common Land	National Building Regulations
Consent	Primary Use
Council	Public Nuisance
Coverage	Site Development Plan (SDP)
Development	SPLUMA
Diagram	Subdivision of Agricultural Land Act
Dominant Use	Storey
Environmental Legislation	Township
Environmentally Sensitive Area	Traditional Community Areas
Erf	Traditional Council
Existing Building	Zone
Existing Use	Zoning
Flood line	
Floor Area	

2.1.2. Definitions

Table 3: General Definitions

TERM	DEFINITION
Ancillary	Means a use, purpose, building or activity, which is ancillary and subservient to the lawful dominant use of the property.
Appeal Authority	Means the Municipal Planning Appeal Authority contemplated in Section 4 of the Mtubatuba Municipality Spatial Planning and Land Use Management Bylaw.
Applicant	Means a person identified in Schedule 4 Section 1(1) of the Mtubatuba Local Municipality Spatial Planning and Land Use Management By-law, who makes an application for municipal planning approval
Authorized Official	Means an official who may consider and determine applications as contemplated in terms of Section 35(2) of the Spatial Planning and Land Use Management Act No.16 of 2013
Agricultural Categories	Means the KwaZulu-Natal DARD agricultural categories, which in this land use scheme consist of:

TERM	DEFINITION
	<p>Category A, B, C and D, which are defined as follows;</p> <ul style="list-style-type: none"> • Category A: Means land with very high potential agricultural land, which should be retained exclusively for agricultural use to ensure national food security. • Category B: Means land with high potential agricultural land. Due to the limited amount of category B land in the province (and in the country), all efforts should be focused on retaining land within this Category for predominantly agricultural use. • Category C: Means land with moderate agricultural potential. • Category D: Means land restricted to low agricultural potential.
Balcony	Means a platform projecting from a building, usually having access from an upper storey.
Basement	<p>Means the lowest part of any building, which part is constructed with more than 50% of its volume, whether enclosed or not, and functionally part thereof or not, below the mean, finished ground level, or the existing ground level, immediately surrounding the buildings and is not habitable.</p> <p>Figure 1: Illustration of Basement</p> 
Boundary	Means the cadastral line shown on a survey diagram or general plan separating a land unit from another land unit or from a public street/road.
Building	Means any structure or building for which building plans are required to be submitted to a "Municipality", for approval, in terms of the National Building Regulations and Building Standards Act, 1977 (Act 103 of 1977), as amended
Building Line	Means a line parallel to any boundary of a lot which is continuous with a street, public right of way or a road; or in the case of hatchet shaped lots, a line parallel to a boundary nearest to the street which is not a boundary of the access strip
Building Restriction Area	Means the area between a building line and a site boundary or a natural water course or wetland area on which no building may be erected, except as may be provided for in the "Scheme".
Bylaw	Means the Mtubatuba Local Municipality Spatial Planning and Land Use Management by-law.
Canopy	Means a cantilevered or suspended roof, slab or covering (not being the floor or a balcony) projecting from the wall of a building and not being enclosed.
Common Land	Means the portion of a medium density housing site which is set aside for the use and enjoyment of all the occupants of the dwelling units on that site, and from which the public may be excluded.
Consent	Means written permission granted by the "Municipality" for any activity on or use of land or buildings in addition to the primary use rights applicable to the property concerned, after due consideration of a consent application, in terms of the "By-law" or the relevant legislation is required

TERM	DEFINITION
Council	Means the Council of the Mtubatuba Municipality referred to in section 157(1) of the Constitution.
Coverage	Means the proportion of an erf covered by buildings and is expressed as a percentage of the erf area as defined. Thus, 25% coverage means that only one quarter of the erf may be covered by buildings. Roof overhangs exceeding 1,2m shall be included in coverage calculation.
Development	Means the development of land, changes in the use of land or intensification of that use and includes any matter in relation to land for which a development application is required.
Diagram	Means a diagram, as approved by the Surveyor-General, in terms of the Land Survey Act, 1997 (Act 8 of 1997).
Dominant Use	Means the use which, in the opinion of the "Municipality", is the main function or which is the more dominant use on the land or building.
Environmental Legislation	Means the National Environmental Management Act, 1998 (No. 107 of 1998), and any other legislation that regulates a specific aspect of the environment.
Environmentally Sensitive Area	Means an area which contains natural organisms and similar characteristics and is considered to be of environmental significance to the functioning of the natural ecosystem and maintenance of biodiversity within such ecosystems. Such areas of ecological sensitivity may include but not limited to the following: a) Critical Biodiversity Areas, Wetlands, flood plains, watercourses; b) Identified Environmental Corridors; c) Habitat of threatened and rare species; d) Pristine/indigenous vegetation; e) Proclaimed protected areas; and f) Designated buffer zones related to such areas of ecological sensitivity
Erf	Means land in an approved township registered in a deeds registry as an erf, lot, plot or stand or as a portion or the remainder of any erf, lot, plot or stand or land indicated as such on the general plan of an approved township. "Erven" is a plural of erf.
Existing Building	Means a building erected or partially erected, prior to the "Commencement Date", in accordance with plans approved by the "Municipality" and includes buildings to be erected after the "Commencement Date" for which building plans have been approved by the "Municipality".
Existing Use	Means a use carried out or in operation on an erf or site that was permitted in terms of the previous planning legislation and lawful in terms of the National Building Regulations, but which is contrary to this Land Use Scheme. It shall remain an existing use right unless the said use is altered in any way or ceases to be carried out for a period of 24 months.
Flood line	Means the 1:100m flood water mark as contemplated in Section 144 of the National Water Act, 1998 (Act 36 of 1998), including any other flood lines that the Municipality may require as amended from time-to-time.

TERM	DEFINITION
Floor Area	Means the sum of the gross area covered by the building at the floor level of each storey, provided that the area reasonably required for the purposes detailed below may be excluded from the calculations of the floor area, which calculations shall be clearly indicated on the building plans. Floor area shall be measured from the outer face of the exterior walls or similar supports of such building, and where the building consists of more than one storey, the total floor space shall be the sum of the floor area of all the storey's, including that of basements. Areas that may be excluded from the calculation of floor area are: a) Any area, including a basement, which is reserved solely for parking of vehicles and loading and off-loading areas; b) 10% of the total floor area shall be regarded as areas required for the cleaning, maintenance, care and proper mechanical and electrical functioning of the building.
Floor Area Ratio	Means the ratio obtained by dividing the floor area of a building or buildings by the total area of the erf or site upon which the building(s) are erected, thus: FAR = Floor Area of a building or buildings ÷ Total Area of the Erf or Site upon which the building(s) are erected
General Plan	Means a cadastral plan of a township, which has been approved in terms of the Land Survey Act No 8 of 1997, or any amendment or review thereof.
Gross Floor Area	Means the total floor area designed for the use and control by occupants, measured from the center line of the joint partitions to the outer face of the exterior walls, but shall exclude toilets, lift shafts, service ducts, and vertical penetrations of floors, interior parking and loading bays.
Height	Means the vertical dimensions of the building from the natural ground level to the highest point of the building measured in meters or in number of storey's; provided that: a) The height restriction which refers to storey's does not apply to roofs, domes, chimneys, flues, masts and antennae; and b) Elevator motor rooms, satellite dishes, ventilation shafts, water tanks, air conditioning plant and equipment on top of a building, shall be regarded as a storey, unless enclosed within the roof or hidden behind parapet walls, not exceeding 2,0 m in height, in which case it shall be counted as part of the top storey.
Induna	Means a traditional leader who is under the authority of –or exercises authority within the areas of jurisdiction of –an Inkosi in accordance with customary law and who is recognised as such in terms of Section 27 of the KwaZulu-Natal Traditional Leadership and Governance Act (No.5 of 2005). Izinduna is a plural form of the term.
Ingonyama Trust Board	Means the entity responsible for administration of Ingonyama trust land in terms of the Kwa-Zulu Ingonyama Trust Act, 1994 (Act 3 of 1994), as amended.
Inkosi	Means a senior traditional leader as defined in section 1 of the traditional leadership and Governance Framework Act (No.41 of

TERM	DEFINITION
	2003) and recognised as such in terms of section 19 of the KwaZulu-Natal Leadership and Governance Act (No.5 of 2005). "Amakhosi" is a plural form of the term.
Kitchen	Means any room, all or part of which is designed and/or used for storage, refrigeration, cooking and the preparation of food.
Land Use	Means the purpose for which land is or may be used lawfully in terms of this "Scheme", or in terms of any other authorization, permit or consent issued by a controlling authority, including any conditions related to such land use purposes.
Line of No Access	Means a line along any street, erf or site boundary or portion thereof prohibiting any vehicular access.
Liquor License	Means license obtained in terms of the KwaZulu- Natal Liquor Licensing Act, 2010 (Act 6 of 2010) as amended.
Management Overlay	Means additional controls applicable in accordance with adopted Municipal intentions or guidelines or legislation.
Municipality	Means the Mtubatuba Local Municipality (and its successor in title) which is established in terms of Section 12 of the Municipal Structures Act represented by the Municipal Council or the City Manager as the case may be.
National Building Regulations	Means the National Building Regulations made in terms of Section 17 of the National Building Regulations and Building Standards Act (No. 103 of 1977), as amended.
Primary Use	Means any use specified in this Land Use Scheme as a primary use, being a use that is permitted without the need first to obtain the Municipality's consent.
Public Nuisance	Means any act, emission or condition which, in the Municipality's opinion is offensive, injurious or dangerous to health, materially interferes with the ordinary comfort, convenience, peace or quiet of the public, or which adversely affects the safety of the public, having regard to the reasonableness of the activities in question in the area concerned, and the impacts which result from these activities; and the ambient noise level of the area concerned.
Site Development Plan (SDP)	Means a plan showing the layout, extent, position and elevations of buildings in the proposed development of a site, including such other information, as prescribed in this "Scheme".
SPLUMA	Means the Spatial Planning and Land Use Management Act No. 16 of 2013, as amended.
Subdivision of Agricultural Land Act	Means the Subdivision of Agricultural Land Act, 1970 (No. 70 of 1970).
Storey	Means a room or set of rooms at one level, including any room, the floor of which is split in two or more levels, and shall have the following implications: <ol style="list-style-type: none"> Basement shall not count as a storey provided it be used for parking vehicles, service installations or storage, and not for residential purposes, or as a shop, factory or work place. The ground floor may be on several levels. A pitched roof containing a habitable room and any other type or style of roof, which contains or supports any rooms, structures or features over and above those mentioned in paragraph (e) below and which the Municipality considers to

TERM	DEFINITION
	<p>be habitable shall count as a storey.</p> <p>d) A storey shall not be higher than 4, 5 metres. If a storey is higher than this, each 4, 5 meters or part thereof shall count as a storey.</p> <p>e) Lift, meter and similar rooms and architectural features, which are in proportion to the building, do not constitute a storey.</p>
Township	Means an area of land divided into erven which may be combined with public places and roads as indicated on a general plan, which is used and developed mainly for residential, business, commercial, industrial, institutional, educational or other similar purposes as contained in a land use scheme, or is intended to be so used and developed
Traditional Community Areas	Means a traditional community recognised as such in terms of section 2 of the Traditional Leadership and Governance Framework Act, 2003 (Act 41 of 2003), as amended.
Traditional Council	Means a council established in terms of Section 3 and includes a traditional sub-council established in terms of Section 4B of the Traditional Leadership and Governance Framework Act, 2003 (Act 41 of 2003), as amended.
Zone	Means a defined category of land use, which is shown on the zoning map of a land use scheme.
Zoning	When used as a noun, means a category of directions regulating the development of land and setting out the purposes for which the land may be used and the land use or development rules applicable in respect of the said category of directions, as determined by this Land Use Scheme.

2.2. Land Use Definitions

Unless the context of this Scheme clearly indicates to the contrary, the following building types and Land Use types have the meaning and interpretation given below:

2.2.1. List of Definitions

Table 4: List of Land Use Definitions

LIST OF LAND USE DEFINITIONS		
Abattoir	Fitment Centre	Power Generation Plant
Action Sports Bar	Forestry	Prison
Additional Self-Contained Residential Unit	Funeral Parlor	Private Open Space
Adult Premises	Gambling Premises	Private Recreation Area
Agricultural Industry	Government Purposes	Private Road
Agricultural Land	Government Subsidised Dwelling	Proclaimed Protected Area
Agricultural or Forestry Building	Gymnasium (Fitness Centre)	Public Garage/Service Station
Agri-tourism	Health Facility	Public Office
Amasimu (Communal Farming)	Home Care Facility	Public Open Space
Amathuna (Communal Graves)	Home Enterprise/Activity	Railway Purposes
Amathuna Asekhaya (Graves)	Hospital	Recreational Building
Ancillary Use	Hotel/Lodge	Recreational Purposes
Betting Shop	Ikotishi	Recycling Depot
	Industry	Religious Purposes

LIST OF LAND USE DEFINITIONS		
Bird Sanctuary	Informal Sports Ground	Residential Building
Boarding House/Commune	Informal Trading	Resort
Builder's Yard	Institution	Restaurant/Fast Food Outlet
Bus Depot	Isibaya (Kraal)	Restricted Building
Business	Isigcawu (Communal Meeting Place)	Road
Camping Area	Isigodlo (Royal Residence)	Road Reservation
Canteen	Isivande (Household Garden)	Rural Residential
Caravan Park	Kennels	Salon
Car Sales Lot	Laundrette	Saw Mill
Car Wash	Light Industry	Scrap Yard
Caretaker's Dwelling	Medical Consulting Rooms	Second Dwelling Unit
Casino	Medium Density Housing	Service Industry
Cellular Mast	Mining Operation	Service Station
Cemetery	Mixed Use	Shop
Chalet	Mortuary	Shopping Centre/Mall
Clinic	Motor Showroom	Short Term Accommodation
Commercial	Motor Workshop	Establishment
Commercial Workshop	Municipal Purposes	Social Hall
Community Facility	Noxious Industry	Social Services
Conference Centre	Office Building	Special Building
Conservation Land/Area	Old Age Home/Retirement	Special Industrial Building
Convenience Shop	Village	Sports Ground
Court Room	Open Space	Sugar Mill
Crematorium	Outbuilding	Tannery
Dairy	Panel Beater	Tavern
Day Care Centre/Crèche	Paper Mill	Taxi Rank
Dipping Tank	Parking Bay	Tourism Purposes
Domestic Service Centre	Parking Lot	Traditional Health Practice
Dormitory	Petroleum Production Operation	Train Station
Dwelling House	Place of	Transport Centre
Dwelling Unit	Amusement/Entertainment	Tuck-shop/Spaza Shop
Eco-tourism	Place of Safety	Veterinary Clinic/Hospital
Educational Building	Plant Nursery	Warehouse
Escort Agency	Police Station	Water Bottling Plant
Explosive Magazine		Waterbody
Extended Residential Building		
Extractive Industry		
Factory		
Farm Stall		
Fire Station		

2.2.2. Definitions

Table 5: Land Use Definitions

TERM	DEFINITION
Abattoir	Means a building used for the slaughtering of animals as contained in the Abattoir Hygiene Act No 121 of 1992.
Action Sports Bar	Means a building or a portion of a building used for the legal sale of alcohol and/or food for consumption on the premises and may include live entertainment, or entertainment generated by television transmission, or by way of mechanical, electronic or electrical contrivance, instruments, apparatus or devices which are designed or used for the purpose of playing of any game or for the purpose of recreation or amusement.
Additional Self-Contained Residential Unit	Means a dwelling unit with a maximum floor area of 80m ² . Such additional self-contained residential unit may contain a kitchen and will be subject to the following conditions: <ul style="list-style-type: none"> a) it shall be ancillary to the main dwelling unit, and the initial dwelling unit shall remain the primary use; b) only one additional self-contained residential unit be permitted per erf; c) it may be attached or detached to the main dwelling house; and; d) a professional engineer or approved competent person be appointed by the applicant, if deemed necessary by the Municipality, to certify the sewer system and soil conditions are suitable for the establishment of an additional self-contained residential unit.
Adult Premises	Means a building used for the distribution of adult films and publications contemplated in section 24 of the Films and Publications Act, 1996 (Act No. 65 of 1996).
Agricultural Industry	Means a building used for the intensive production in any form whatsoever, of poultry, game birds, livestock, vegetables, timber production, fruit, and allied products, and includes any final processing of these commodities and includes kennels.
Agricultural Land	Means arable, meadow or pasture land, market gardens, poultry farm, nursery garden and land used for breeding or keeping livestock, poultry or bees and includes any Agricultural Buildings connected therewith, but excludes buildings connected with the housing of cats and dogs (Kennels).
Agricultural or Forestry Building	Means – <ul style="list-style-type: none"> (a) a building or buildings on the same land that is used for the concentration of animals for the purpose of commercial production or sale – <ul style="list-style-type: none"> (i) that is 400m² or more in extent or that together are 400m² or more in extent; or (ii) that is 8 metres or more in height; (b) a building or buildings on the same land that is used for the cultivation, processing, packaging, storage or sale of crops, flowers or trees – <ul style="list-style-type: none"> (i) that is 400m² or more in extent or that together are 400m² or more in extent; or (ii) that is 8 metres or more in height; and (c) a building or buildings on the same land that is used for the storage of farm and forestry vehicles and implements– <ul style="list-style-type: none"> (i) that is 400m² or more in extent or that together are 400m² or more in extent; or (ii) that is 8 metres or more in height;
Agri-tourism	Means any agriculturally based operation or activity that brings visitors to a property for the purposes of either lodging or buying produce directly, navigating the land, picking fruit, feeding animals etc. and any buildings associated therewith.

TERM	DEFINITION
Amasimu (Communal Farming)	Means a portion of land that is used for Agricultural Purposes with the intention of selling or consuming the harvested goods in order to support life in rural areas. This use may also include a chicken coop.
Amathuna (Communal Graves)	Means an Area That Is used for Communal Burial Purposes in Rural Areas.
Amathuna Asekhaya (Graves)	Means a portion of land used for household burial purposes.
Ancillary Use	Means a use, purpose, building or activity, which is ancillary and subservient (less than 30%) to the lawful dominant use of the property.
Betting Shop	Means a building used to handle bets on races and other events.
Bird Sanctuary	Means land or building used for the care, rehabilitation, protection and conservation of wild and exotic bird species, which includes breeding and research programs, and may be open to the public for educational and recreational purposes.
Boarding House/Commune	Means a building or buildings, other than a Dwelling House, Dwelling Unit or Hotel, designed for use, or used for human habitation, comprising a number of Boarding Rooms and associated communal facilities such as a kitchen and ablution blocks and/or any other communal facilities that the Municipality may require for use by the occupants, provided that the number and extent of Boarding Rooms and the nature and extent of associated communal facilities shall be to the satisfaction of the Municipality.
Builder's Yard	Means the use of a building/s and/or land for the storage of material and equipment, which is normally required for or used for construction work and/or building operations.
Bus Depot	Means a building or land used for the purposes of parking and repairing of buses.
Business	Means a building and/or land from which business is conducted.
Camping Area	Means an area of land set aside for the purpose of camping involving the erection of tents and other forms of temporary shelter and may include trailers and caravans but may exclude chalets or mobile homes.
Canteen	Means a building or part thereof and/or premises used for the preparation and serving of food and allied products, to the staff of an industrial or commercial undertaking, public office, institution, or educational building, to which it is related.
Caravan Park	Means land used for the parking of caravans and /or vehicle which has been equipped or converted for living or sleeping purposes and which is towed, for transient camping purposes.
Car Sales Lot	Means land, which is used mainly for the open-air display and sale of motor vehicles, motor vehicle trailers, caravans and heavy-duty vehicles and may include ancillary offices, but excludes a scrap yard and a public garage.
Car Wash	Means a building or land used for the washing, cleaning and polishing of vehicles for commercial gain.
Caretaker's Dwelling	Means a dwelling unit on the same site as a building, operation, or plant and occupied by a supervisor/caretaker of that building, operation, or plant.
Casino	Means a casino as defined in section 1 of the KwaZulu-Natal Gaming and Betting Act, 2010 (Act No. 8 of 2010); and may include ancillary activities at the discretion of the Municipality.
Cellular Mast	Means land or buildings used for cellular reception masts, base stations and all other related mobile telecommunication infrastructure (including other antennae), excluding public telephones operated from temporary structures.
Cemetery	Means any land or part thereof within the municipal area set aside by the Municipality or approved by the Municipality as a cemetery as defined in the Mtubatuba Cemeteries, Crematoria and Undertakers By- Law, and includes buildings ancillary thereto.

TERM	DEFINITION
Chalet	Means a habitable building used as a holiday accommodation together with approved out buildings or ancillary buildings and land uses commonly associated with holiday or short term accommodation.
Clinic	Means a place for the diagnosis and treatment of human illness or the improvement of human health, which has limited facilities and an emphasis on outpatients, with no overnight facilities. A clinic includes medical consulting rooms, outpatients' centre and a wellness centre with associated uses.
Commercial	Means land or buildings used for purposes such as assembling and packaging, distribution centres, wholesale trade, storage, warehouse, cartage and transport services, laboratories and computer centres, and may include a canteen, offices and ancillary retailing of their products.
Commercial Workshop	Means a light industrial building wherein the primary purpose is the selling of goods or services by retail and where the processes are operated specifically in conjunction with a shop or office to which the public, as customers, has access and includes such uses as a watch repairer, shoe repairer, valet service, radio/television repairer, electrician and may include a jobbing printer, but excludes a garage or petrol filling station.
Community Facility	Means public or private facilities such as community halls, auditoriums including accessory office or administrative space; art galleries, museums, libraries, police station and theatres for live performances or films, videos, or other electronic medium; clubhouses, excluding miniature golf; and public uses.
Conference Centre	Means land or buildings used for congresses, conferences, seminars, training, weddings, cultural or social gatherings.
Conservation Land /Area	Means environmentally sensitive land, coastal areas and/or water bodies, or land earmarked for environmental rehabilitation, which includes independent or linked open space areas and permits only limited and specific developments that are normally associated with, but secondary to, the conservation of land, such as parking areas, walking trails, bird watching structures, educational buildings, restaurant / tuck-shop and other facilities for the convenience of visitors. ¹
Convenience Shop	Means a building or portion of a building, restricted to the sale of convenience goods and meals such as bread and confectionery, dairy products, fresh produce, beverages, canned foods, cigarettes, magazines and newspapers and may not exceed 400m ² . This area excludes any area associated with administration, ablutions, staff rooms, food preparation, kitchen, cold rooms, storage areas etc. A convenience shop exceeding 400m ² shall require the consent of the Municipality is required.
Court Room	Means a building in which the proceedings of a court of law are held
Crematorium	Means a building or furnace used for burning human or animal bodies to ashes as defined in the Mtubatuba Cemeteries, Crematoria and Undertakers By- Law.
Dairy	Means an area of a building that is 100m ² or more in extent, used for the production and processing of milk.
Day Care Centre/Crèche	Means the use of a building/s and/or land as a child care centre, including a day care centre, crèche, preschool, playgroup, after school care centre or early childhood development centre for taking care of children according to compulsory educational and health requirements / standards.
Dipping Tank	Means facilities used to disinfect livestock.
Domestic Service Centre	Means the repair and sale of spare parts for domestic equipment and appliances, garden services, including the repair and sale of spare parts for lawn-mowers, irrigation systems and swimming-pool equipment, property

¹ land or buildings used for the protection of the natural or built environment, such as nature reserves, museums, monuments, heritage sites and historical buildings.

TERM	DEFINITION
	maintenance services and any other service that is ancillary to such as industry. Such uses shall fall under the auspices of business purposes.
Dormitory	Means a building used in conjunction with an educational building for living quarters for seven or more students.
Dwelling House	Means a building, with interleading rooms, constructed on an Erf, and used or adapted to be used as a residence for accommodation which may abut or be physically connected with one or more dwelling houses and may include related outbuildings.
Dwelling Unit	Means a self-contained interleading group of rooms, used only for the living accommodation and housing of a single family together with such outbuildings as are ordinarily used therewith.
Eco-tourism	A tourist establishment for nature-based tourism that is managed in an ecologically sustainable manner. It may include public education and entertainment areas and buildings, as well as sanitation facilities, food preparation and outlet facilities and a licensed bar area not exceeding 30m ² , placed in an ecologically sensitive manner.
Educational Building	Means a building used as a school, college, university, technical institute, academy, research laboratory, lecture hall, convent, monastery, gymnasium, public library, art gallery, museum, driving school or for other instruction together with any associated land or buildings and may include a hostel but does not include a reformatory.
Escort Agency	Means a building used to provide an escort service for sexual services.
Explosive Magazine	Means any building or part thereof, which is licensed under the Explosives Act, 2003 (No.15 of 2003) as amended, for the storage of explosives.
Extended Residential Building	Means a building that has the appearance of a dwelling house but comprises of not more than three dwelling units together with such outbuildings as are ordinarily used therewith, used to accommodate persons separately.
Extractive Industry	Means the process of extracting, mining, winning or quarrying of raw materials from the ground, including gravel, sand and stone, and includes buildings connected with such operations, as well as crushing plants.
Factory	Means an area of a building that is 100m ² or more in extent used for the manufacturing of goods.
Farm Stall	Means a building used for retailing of fresh farm produce produced on site, including homemade items. The total floor area shall be at the discretion of the Municipality.
Fitment Centre	Means buildings used for the fitting of exhausts, tow bars, radios, shock absorbers, tyres and other vehicle parts, but excludes "Motor Workshops" and "Panel Beaters".
Forestry	Means the use of land primarily for timber production, tree farms, forest nurseries, the gathering of forest products or the performing of forest services.
Funeral Parlor	Means a building used for the purpose of funeral management and the sale of coffins and tombstones.
Gambling Premises	<p>means a building or structure other than a "Casino" and "Racecourse" as defined in this Scheme, that are named or described in a license issued in terms of the National Gambling Act, 2004 (Act 7 of 2004), or applicable provincial law, and where gambling activities are conducted. It may include:</p> <ul style="list-style-type: none"> a) Limited pay-out machines; b) Bookmaker Agencies; c) Totalisator Agencies; d) Tattersalls; e) Bingo Hall; f) Gaming Hall; etc.

TERM	DEFINITION
Government Purposes	Means land or buildings used by or on behalf of Government for carrying out government related functions.
Government Subsidised Dwelling	Means housing that is provided by government that is either a stand-alone or in-situ upgrades.
Gymnasium (Fitness Centre)	Means a building used for physical training and exercise.
Health Facility	Means a building used by a health agency or a health establishment as defined in section 1 of the National Health Act for the care and treatment of human illness, including a hospital, clinic and doctor's consulting room.
Home Care Facility	Means a dwelling house or ancillary unit that has been converted for the purpose of residential accommodation for the aged with a permanent manager on site and access to a dedicated registered health care professional. Registration with the Department of Social Welfare and other relevant departments is mandatory.
Home Enterprise/Activity	Means a small-scale enterprise, practice or occupation for economic gain by the resident.
Hospital	Means a place for the diagnosis and treatment of human illness; with integrated facilities such as operating theatres and live-in accommodation for patients and staff; and includes a clinic and medical consulting rooms.
Hotel/Lodge	Means building/s comprising of more than ten rooms used for the temporary accommodation and may include a restaurant, meeting rooms, entertainment areas and other related facilities such as Hairdressing salon books and newspaper sales; florist; curio shop; theatre booking agent; travel and car rental agents; vending machines; spar, etc. A lodge comprising of more than 10 rooms may also fall under this category.
Ikotishi	Means a building that provides temporary accommodation and usually occurs outside urban areas.
Industry	Means land or buildings used for the manufacturing, processing and assembly of products but excludes any noxious industry as defined in this "Scheme".
Informal Sports Ground	Means an area that is used informally for sporting activities with no fixed facilities constructed.
Informal Trading	Means the legal selling of products in areas demarcated by the Municipality specifically for these purposes, such as markets and / or other demarcated areas, with the written consent of the Municipality.
Institution	Means a building or portion of a building used or designed for use as a charitable institute including the administration thereof, and a building designed for use as a hospital, frail care facility or centre, homes for the aged or for mentally or physically disabled children, nursing home, sanatorium, clinic, convalescent home, orphanage or other building used as a public or private institution but does not include a restricted building.
Isibaya (Kraal)	Means a structure that is used to keep livestock.
Isigawu (Communal Meeting Place)	Means a temporary area that is used to host cultural festivities or for communal gathering.
Isigodlo (Royal Residence)	Means a traditional palace for Inkosi and is used for the purposes of residential, administrative and cultural festivities in Traditional Community areas.
Isivande (Household Garden)	Means a portion of land that is used for subsistence farming purposes.
Kennels	Means the use of land for the keeping of four or more dogs, cats, or other small domestic animals for financial gain;
Launderette	Means a building used for the purpose of washing and drying clothing and household fabrics for financial gain;
Light Industry	Means land and buildings used for, inter alia, a bakery, a builder's yard, a car wash, a contractor's yard, dry-cleaners, carpet cleaners, joinery workshop, launderette, laundry, lawnmower workshop, painter's workshop, plumber's

TERM	DEFINITION
	workshop, printing workshop, transport depot, panel-beater, motor workshops, a ready-mix plant and any other such industries, workshops or yards which in the opinion of the Municipality do not cause a nuisance to the environment, may be used for similar purposes and may include the retail sale of products ancillary and subservient to the main use on the same property.
Medical Consulting Rooms	Means a building, other than a "Hospital, "Clinic" or "Institution", used for the provision of any medical or health services by a registered health or medical practitioner and includes a "Veterinary Clinic" or "Dispensing Pharmacy".
*Medium Density Housing	Means a group of two or more attached and/or detached dwelling units, together with such outbuildings as are ancillary thereto, with each dwelling unit having direct access to a private open space and/or common land, the whole development having been designed as a harmonious entity. Such development may include duplex flats, semi-detached houses, terrace houses, maisonettes or dwelling units.
Mining Operation	Means the processing of any mineral as defined in section 1 of the Mineral and Petroleum Resources Development Act on, in or under the earth, water or residue deposit, whether by underground or open working or otherwise.
Mixed Use	Means land or buildings that comprise of multiple land use categories on a single erf/erven.
Mortuary	Means a building where dead bodies are kept and prepared before burial or cremation.
Motor Showroom	Means the use of a building/s for the display and sale of new and/or used motor vehicles and accessories, ancillary offices and workshops, all of which shall be within an enclosed building.
Motor Workshop	Means the use of a building/s and/or land for the repair, maintenance and servicing of motor vehicles including the installation of parts and accessories, all of which shall be contained within an enclosed building.
Municipal Purposes	Means such purposes as the municipality may be authorized to carry out in terms of its powers and functions and shall include all municipal land uses as well as such uses as sewerage works, water treatment works, and reservoirs and related buildings.
Noxious Industry	Means any industry or trade that by reason of fumes, gases, vapours, dust, smell, noise, vibration, or other causes, is deemed by the Municipality to be likely to become dangerous or harmful to the health, welfare, and amenity of the public.
Office Building	Means any property used for the conducting of an enterprise primarily concerned with administrative, clerical, financial or professional services, and includes medical consulting rooms and financial institutions.
Old Age Home/Retirement Village	Means land or buildings designed or used to provide residential accommodation for the elderly and may include dwelling units, as well as an assembly hall with recreational facilities, sick bay, "Medical Consulting Rooms", exercise and treatment rooms, dining facilities, a library, "Canteen", launderette, hairdressing facilities, banking facilities, an automatic teller machine and other ancillary uses, for the exclusive use of the residents.
Open Space	Means land which is predominantly free of buildings or structures and which provides ecological, socio-economic and place-making functions such as natural areas, nature conservation areas, protected areas, nature reserve and includes ridges, watercourses, wetlands, ecological sensitive areas, parks, and squares and may include ablution facilities, pergolas, benches, and braai facilities.
Outbuilding	Means a building(s) which is attached or free standing from the main building on the same property with the same entrance and which may contain: <ul style="list-style-type: none"> a) garages, storerooms, studios, exercise rooms, hobby rooms, music room, washrooms and a Home Enterprise, etc.; b) a squash court only with the permission of the Municipality; and

TERM	DEFINITION
	c) residential accommodation, which shall not exceed 40% of the gross floor area of the main building up to a maximum of 50m ² without the permission of the Municipality and which may consist of habitable rooms, bathroom(s) and only one kitchen.
Panel Beater	Means an area that is used for the act of repairing motor vehicle bodyworks.
Paper Mill	Means a building used for producing paper and cardboard from timber.
Parking Bay	Means an area used for the purposes of parking vehicles.
Parking Lot	Means a building or land used for the parking or storage of ten or more motorcars or bakkies, or two or more buses or trucks, excluding (a) the parking and storage of vehicles used for farming, forestry, game viewing or conservation on a farm or in an area that has been declared a protected in terms of the KwaZulu-Natal Nature Conservation Management Act, 1997 (Act No. 9 of 1997); or (b) the parking of vehicles in designated parking areas that have been provided in accordance with requirements for a development approval in terms of any planning law;
Petroleum Production Operation	Means a production operation as defined in section 1 of the Mineral and Petroleum Resources Development Act – a) for which a production right contemplated in section 84 of the Mineral and Petroleum Resources Development Act is required or has been granted, but production has not commenced by 10 October 2008; or b) for which a production right has been granted in terms of a repealed law, but production has not commenced by 10 October 2008;
*Place of Amusement/Entertainment	Means the use of a building/s and/or land as a theatre, cinema, music hall, concert hall, billiards saloon, sports arena, skating rink, dance hall, casino, bingo halls, race courses, buildings for the purposes of exhibitions of trade or industry or other recreational purposes, amusement park, and includes such uses as are ancillary, directly related to and subservient to the main use. It also includes discos, night clubs, sports bar and places of live music entertainment or establishments where adult entertainment is provided.
Place of Safety	Means a building or portion of a building used to shelter women and children or shelter used to cater for abandoned infants and/or children or any needy members of society.
Plant Nursery	Means land or buildings where plants or seeds are cultivated, grown and sold, and includes the selling of products or items that are related to horticulture, as well as a "Restaurant", which is subservient to the main use and other ancillary uses.
Police Station	Means a building that houses the police force.
Power Generation Plant	Means land, a building or equipment used for the generation of electric energy from an energy source like fossil fuel, gas, wind, water or solar energy – a) with an electricity output of more than 10 megawatts; or b) a total extent that covers an area in excess of 1 hectare
Prison	Means a building used for the confinement of detained persons.
Private Open Space	Means the use of a building/s and/or land, with or without access control and which can be used as a private ground for sports, play, rest and recreation, or as an ornamental garden; pleasure ground; golf course; or for buildings reasonably required relating to such uses.

TERM	DEFINITION
Private Recreation Area	Means a sports ground, playing field or other open space of a club, firm, private person or other body, including buildings normally ancillary to recreational activities.
Private Road	Means land used for access purposes of which ownership is vested in a legal entity other than the "Municipality" or "Controlling Authority" and shall be regarded as a street for the purposes of building lines and servitudes.
Proclaimed Protected Area	Means a proclaimed protected area as contemplated in terms of the National Environmental Management: Protected Areas Act, 2003 (Act 57 of 2003).
Public Garage/Service Station	Means the use of a building/s and/or land for gain or reward for any one of the following purposes: a) Storage and retail selling of motor fuel and lubricants (filling station); b) All ancillary uses, including the parking and storing of motor vehicles; the sale of spare parts and accessories, car wash facilities; and automatic bank teller machines; c) A convenience shop, a take-away or sitting down facility or drive-through facility which does not exceed 30% of the total built floor area ; d) Maintenance and repair of vehicles excluding panel beating and spray painting activities.
Public Office	Means an office building used for any National, Provincial or Local Government purpose, and includes an administrative office, Municipal office and town hall, government office, court house, police station, public library, public art gallery, public museum, and buildings ordinarily ancillary thereto.
Public Open Space	Means the use of a building/s and/or land which is under the ownership of the municipality or other public authority, with or without access control, and which is set aside for the public as an open space for recreation, place of assembly, games, sport or cultural activity; including a park, playground, public square, picnic area, public garden, nature reserve, outdoor or indoor sports stadium, and includes associated buildings and uses as permitted by the municipality, including restaurants, cafés, golf course, and any apparatus, facility, structure or building which in the opinion of the municipality is necessary or expedient for the purposes of such open space.
Railway Purposes	Means land or buildings used for the movement of trains and includes inter alia shops, workshops, industries related to railways, stations and inter modal transport facilities and may include ancillary and subservient uses for staff and passengers but excludes a "Place of Entertainment" and noxious industries.
*Recreational Building	Means a clubhouse, gymnasium, squash court, pavilion, shelter, change room and any similar building used in conjunction with a sport. A clubhouse may include dining facilities and lounges.
Recreational Purposes	Means purposes normally or otherwise reasonably associated with the use of land primarily for recreation, including entertainment, leisure, sports and amusement facilities.
Recycling Depot	Means an area where domestic recycling materials may be deposited into appropriate containers. Such areas shall not include the processing of such recycling materials and may not include activities, which constitute a Scrap Yard.
Religious Purposes	Means the use of a building/s and/or land for religious purposes and may include ancillary facilities.
Residential Building	Means a building or portion of a building other than a dwelling house.
Resort	Means land or buildings used for holiday, tourist or recreation purposes and may include a caravan park, "Hotel", chalets, temporary visitor accommodation and "Conference Centre" facilities, but excludes a "Place of Entertainment".

TERM	DEFINITION
*Restaurant/Fast Food Outlet	Means a building or portion of a building designed for the preparation of food and refreshments for consumption on or off the premises which may include the sale of alcohol in accordance with the applicable licensing requirements.
Restricted Building	Means a building used for such purposes as a clinic or hospital for infectious diseases, a jail, mental home or hospital, or reformatory.
Road	Means land used for access purposes of which ownership is vested in the "Municipality" or a "Controlling Authority" and shall be regarded as a street for the purposes of building lines and servitudes. A lane, way, avenue, cul-de-sac, close, boulevard, drive, crescent and freeway shall also be regarded as a "Road".
Road Reservation	Means land reserved for future roads/ road widening.
Rural Residential	Means land or buildings associated with the provision of residential opportunities in traditional community areas.
Salon	Means a building designed and used for a place, which provides in personal services that include hair treatment, manicures, pedicures, waxing, facial treatments and make-up treatment of the face, including the subordinate retail of products connected with the service, but it excludes any uses connected with a medical consulting room.
Saw Mill	Means a building used for producing planks and boards from timber
*Scrap Yard	Means land used for the dismantling, recycling or storage of scrap materials, machinery, vehicles and used building materials.
Second Dwelling Unit	Means a secondary dwelling which is constructed on premises where a dwelling already exists in a single residential zone or agricultural zone by means of the addition of a second kitchen with or without a stove and/or a dish-washing basin but does not include a mobile home.
*Service Industry	Means buildings used for the repair and maintenance of household or office goods and equipment or appliances on a small scale, as determined by the "Municipality" and includes a confectionary, but excludes a "Motor Workshop", "Fitment Centre" and "Light Industry".
Service Station	Means a building used for the sale of fuel for vehicles.
*Shop	Means the use of a building/s and/or land for the sale and accompanying storage of goods and services to the public.
Shopping Centre/Mall	Means an enclosed building containing a variety of stores connected by common pedestrian passageways that is used for shopping, including the sale of groceries, food, clothes, cosmetics, jewellery, books, music, toys, sport equipment, camping equipment, cell phones, household appliances, décor and furniture and provision of services, including a bank, hairdresser, pharmacy, optometrist, laundrette, pet shop, movie house, video-hire, internet café and workshop for the repair of shoes or cell phones.
Short Term Accommodation Establishment	Means a dwelling house or similar structure/s that may be used or adapted for the purpose of temporary accommodation of guests without adversely impacting on the amenity of the area.
Social Hall	Means the use of a building/s and/or land for social meetings, worship, gatherings and recreation, and includes a Masonic temple but does not include a place of amusement.
Social Services	Means land, buildings or structure used for the purposes of providing community amenities and services and includes a pension pay point, post boxes and other uses associated therewith.
Special Building	Means any building, structure or use of land, which is not defined within the land use scheme.

TERM	DEFINITION
Special Industrial Building	Means a building intended for use for any of the purposes set out in Schedule A of the Offensive Trade Regulations of KwaZulu-Natal read in conjunction with Section 40 (1) (a) (i) of the Health Act of 1977 (Act No. 63 of 1977).
Sugar Mill	Means a building used for the production of sugar from sugar cane and the processing of sugar inclusive of ancillary uses associated therewith.
Tannery	Means a building where skins and hides are tanned.
*Tavern	Means a licensed building or portion of a building used for the consumption of liquor on residential premises and may include consumption of non-alcoholic beverages and the preparation and consumption of food, but shall not include the sale of any of the aforesaid items for consumption off the premises.
Taxi Rank	Means a building or land where three or more taxis load or unload passengers.
Tourism Purposes	Means purposes normally or otherwise reasonably associated with the use of land and buildings primarily for tourism related activities inclusive of eco-tourism and nature-based tourism development. The main focus will be on accommodation and eco-educational facilities and other ancillary uses as determined by Council, which are closely linked to the primary tourism activity.
Traditional Health Practice	Means the performance of a function, activity, process or service based on a traditional philosophy that includes the utilisation of traditional medicine or traditional practice and which has as its object:- a) The maintenance or restoration of physical or mental health or function; or b) The diagnosis, treatment or prevention of a physical or mental illness; or c) The rehabilitation of a person to enable that person to resume normal functioning within the family or community; or d) The physical or mental preparation of an individual for puberty, adulthood, pregnancy, childbirth and death, but excludes the professional activities of a person practising any of the professions contemplated in the Pharmacy Act, 1974 (Act No. 53 of 1974), the Health Professions Act, 1974 (Act No. 56 of 1974), the Nursing Act, 1974 (Act No. 50 of 1974), the Allied Health Professions Act, 1982 (Act No. 63 of 1982), or the Dental Technicians Act, 1979 (Act No. 19 of 1979), and any other activity not based on traditional philosophy
Train Station	Means a building or land operated by Transnet where trains load or unload passengers or goods
Transport Centre	Means purposes normally or otherwise reasonably associated with the use of land primarily as a point for the pick-up or off-loading of people or goods, including a taxi rank, bus bays, bus stations, bus terminals, train station and terminals and ancillary uses to the satisfaction of the Municipality.
Tuck-shop/Spaza Shop	Means land or buildings used for the selling of goods for retail trade purposes provided that the dominant use of the building shall remain residential. The maximum area that may be occupied by a Tuck-shop/Spaza shop is 20m ² . The 20m ² may exist as a standalone facility.
*Veterinary Clinic/Hospital	Means a place where animals or pets are given medication or surgical treatment and are cared for during the time of such treatment and could include the sale of related accessories.
Warehouse	Means a building used primarily for the storage of goods except those of an offensive or dangerous nature and includes premises used for businesses of a wholesale or retail nature.
Water Bottling Plant	Means a building used for the bottling of natural water for financial gain.
Waterbody	Means water resources and may include man-made pools.

3. USE OF LAND AND BUILDINGS

3.1. Erection and Use of Buildings and Use of Land

- 3.1.1. No person, at any time after the effective date shall erect a new building, or carry out any other proposed work, or develop or use any land, or use any building or structure for any purpose different from the purpose for which it was being developed or used on such date, or use any building or structure erected after such date for a purpose or in a manner different from the purpose for which it was erected, unless exempted in terms of this scheme, or until such person has first applied in writing to the Municipality for permission to do so and the Municipality has granted its permission thereto either with or without conditions.
- 3.1.2. Any authority granted by the Municipality shall remain valid for 24 months from the date of granting of such authority; and, where any building or work referred to in any such authority has not been substantially commenced within the said period of 24 months or where there has been an interruption in the development of the building or use of land for a continuous period of 24 months, the said authority shall automatically be considered to have lapsed and building operations shall not be commenced or recommenced unless authority has first been applied for and obtained.
- 3.1.3. The extent and location of the various land use zones shall be as is set out on the current adopted Scheme Maps. Within each land use zone, the defined buildings and land use activities contemplated are separated into three categories and listed for each zone in these Clauses. The categories of land use are:
- i. **Permitted Uses:** This category includes land uses that are compatible with the surrounding land uses, and which do not require an application for municipal planning approval.
 - ii. **Consent Uses:** This category includes uses that require an application for municipal planning approval which the municipality may grant with or without conditions.
 - iii. **Prohibited Uses:** This category includes land uses which are incompatible with the surrounding land uses, and for which the municipality requires a rezoning application for municipal approval.
- 3.1.4. The procedures for administering applications contemplated in terms of Clause 3.1.3 shall be as is set out in Chapter 4 of the By-law. However, if it is subsequently found that an approved use interferes with the amenities of the neighbourhood, the Municipality may impose further conditions, or may call on the applicant to cease the use.
- 3.1.5. No land in any use zone may be used for the permanent or temporary deposit or disposal of waste material or refuse, tipping, dumping, scrap yard, motor graveyard, used car lot, or any other similar purpose until the owner or his/her duly authorized representative has applied for and received the written approval of the Municipality.

3.2. Non-Confirming Existing Development Rights

- 3.2.1. Any existing building or existing use which is not in conformity with the Land Use Scheme, but for which authority was obtained from the Municipality or other authority prior to the date of adoption, may be completed and continue to be used for the purpose for which it was designed, subject to compliance with any conditions which may have been imposed by the Municipality, and provided that:
- a) Any such non-conforming existing building or use of land may be increased, on the Erf or site, by an amount not greater than 10% of the total floor area or area of use, as existed at the date of adoption, provided that the completed building or use is in conformity with the other provisions of

the Scheme, relating to the zone in which such building or use is situated.

- b) Any alteration or addition or change of use which, in the opinion of the Municipality, alters the character of an existing building or use of land, shall automatically remove such building or land from the category of "existing building" or "existing use".
- c) Where the non-conforming existing use of any building or land is discontinued for a continuous period of 24 months or longer, such existing use shall be deemed to have lapsed and shall not be recommenced.

3.3. Compliance with other Laws

3.3.1. Any existing building or existing use which is not in conformity with the Land Use Scheme, but for which authority was obtained from the Municipality or other authority prior to the date of adoption, may be completed and continue to be used for the purpose for which it was designed, subject to compliance with any conditions which may have been imposed by the Municipality, and provided that:

- a) Any such non-conforming existing building or use of land may be increased, on the Erf or site, by an amount not greater than 10% of the total floor area or area of use, as existed at the date of adoption, provided that the completed building or use is in conformity with the other provisions of the Scheme, relating to the zone in which such building or use is situated.
- b) Any alteration or addition or change of use which, in the opinion of the Municipality, alters the character of an existing building or use of land, shall automatically remove such building or land from the category of "existing building" or "existing use".
- c) Where the non-conforming existing use of any building or land is discontinued for a continuous period of 24 months or longer, such existing use shall be deemed to have lapsed and shall not be recommenced.

3.4. External Appearance and Approval of Buildings

3.4.1. The character, design and external appearance of buildings, and boundary walls, including the material used in their construction, shall be subject to the approval of the Municipality, and no building may be erected without the approval of the Municipality.

3.4.2. When considering any application, the Municipality shall have regard to the character of the locality in which it is proposed to erect such building and shall consider whether the building will be injurious to the amenities of the locality because of its external appearance or the materials it is proposed to use.

3.4.3. In considering an application, the Municipality may require the applicant to make adequate provision for the preservation of indigenous flora, the planting or replacement of trees and the protection of water-courses, by means of conditions of approval.

3.4.4. Any person intending to alter, extend or erect a building shall submit such drawings as are required by the Municipality together with whatever other indications the Municipality may require.

3.4.5. The Municipality shall approve the application either unconditionally or subject to such conditions as it may deem fit, or it may refuse to grant the application because the external appearance of such building is unacceptable within two months from the date of submission of the drawings.

- 3.4.6. Any applicant aggrieved by a decision of the Municipality in terms of Clause 3.4.5 above shall have the right of appeal.
- 3.4.7. The approval by the Municipality of the design and external appearance of the proposed buildings, additions or alterations shall not be deemed to be an approval in terms of any other provisions of the Scheme in course of preparation or of the Building Bylaws/Regulations, which approval shall first be applied for and obtained before any building work is commenced.

3.5. Land Use Allocation Process on Ingonyama Trust Board Land

- 3.5.1. The starting point to obtaining a lease on Ingonyama Trust land is the allocation of a site by the local Traditional Council.
- 3.5.2. After obtaining the rights from the local Traditional Council the applicant completes the Tenure Option Application Form (ITB1), which is obtained from and processed by the Ingonyama Trust Board.
- 3.5.3. The applicant must then complete a Traditional Consent form (ITB2) issued by the local Traditional Council. This form is confirmation that the applicant has been allocated land and has received the relevant consent from the local Traditional Council concerned.
- 3.5.4. The applicant has to ensure that the proposed development is aligned to the Municipal Integrated Development Plan and Municipal Spatial Development Framework. A consent letter from the Municipality shall be required.
- 3.5.5. Both the forms (ITB 1 and ITB 2) together with a copy of the applicant's Identity Document are submitted to the Ingonyama Trust Board for packaging and approval. In this regard, the following actions are performed:
 - 3.5.5.1. A land survey is conducted and the property allocated by the local Traditional Council is cross referenced to an existing database to ensure there are no duplications.
 - 3.5.5.2. Application is then submitted to the Ingonyama Trust Board for approval.
- 3.5.6. No development other than a household/residential dwelling may take place until the Municipality has provided the applicant with the required land use rights.
- 3.5.7. A Traditional Council and management of the communal land holding entities should notify a Municipality in writing of any allocation and re-allocation of land for non-residential and non-agricultural purposes, except land allocation for household dwellings in terms of their customary law powers.
- 3.5.8. The land allocation process should be guided by the Scheme Map, Environmental Management Overlay and the Spatial Development Framework Management Overlay.

4. DEVELOPMENT OF LAND

4.1. Floor Area Ratio, Coverage and Density

- 4.1.1. In any zone no building shall be erected which will exceed the maximum floor area ratio, coverage and height requirements permitted for that zone.
- 4.1.2. Floor Area Ratio shall be calculated as defined.
- 4.1.3. Where more than one use zone applies to land, the coverage shall be determined for each separately zoned portion of that land.
- 4.1.4. A canopy or cantilever or shade netting or other similar synthetic material and a louver or opening roof shall not be considered as coverage.
- 4.1.5. Overhanging eaves, porte-cochere, balconies and porches are considered as coverage.
- 4.1.6. The number of dwelling units which may be erected on an erf shall be in accordance with the provisions of this Land Use Scheme.
- 4.1.7. On erven zoned Residential 1 and 2, the number of dwelling units permitted shall not exceed one dwelling house per erf, provided that the erf may be sub-divided to create a new erf with the minimum density of one dwelling house per erf.
- 4.1.8. A second dwelling unit on erven zoned Residential 1 and 2 shall be permitted with the written consent of the municipality, provided it may not be subdivided unless the resultant density complies with clause 4.1.6. above.

4.2. Exemptions

- 4.2.1. Nothing in this Scheme shall prohibit or restrict:
 - a) The letting of part of a dwelling house, provided that, in the Residential 1 zone, no part of any dwelling house nor additional freestanding building which may be used as a separate dwelling unit unless such building or part thereof complies with Clause 4.1.8 above.
 - b) The use of a place of work, educational building, social hall, or any institution as a place of public amusement, provided that such use is restricted to not more than twenty days in each calendar year.
 - c) Part of residential building, dwelling house, extended residential building, medium density house or out building thereto being used by the resident thereof for the conduct of a Home Business provided that the consent of the municipality has been obtained; no advertising sign or notice larger than 0,2 m² is displayed; there is no public display of goods; and no more than two persons are employed in such use, whether such persons ordinarily reside on such premises or not.
 - d) The Municipality shall take into consideration the nature of the profession, occupation, trade or activity in relation to the character of the area and may impose whatever conditions it considers necessary to protect the amenities of the neighbourhood. It may limit the actual floor space of any building and the area of the site of such building which may be utilized for or relating to such use or it may call on the applicant to apply for Special Consent. If it is subsequently found that there

is in fact, an interference with the amenities of the neighbourhood the local authority may impose further conditions or call upon the occupant to cease the practice.

- e) A nursery garden in a residential zone from selling plants by retail provided the special consent of the municipality has been obtained, with or without conditions. In considering such an application, the municipality shall have due regard to the likely impact on the neighbourhood.
- f) The operation of ancillary commercial activities in a hotel/lodge or any other uses which are, in the opinion of the Municipality, in accordance with the nature of the accommodation and service provided therein and its situation and which are ancillary, or related, to the functioning of the hotel; provided access to such shops and uses shall be gained only from within the hotel/lodge complex.

4.2.2. Short Term Accommodation

4.2.2.1. Intention of the Scheme

- i. The Intention of the Scheme is to allow the owner/occupier of a dwelling house to utilise a maximum of ten bedrooms for short term accommodation purposes. The primary use of the erf shall remain residential in nature and the Short Term Accommodation Establishment shall, in the opinion of the Municipality, not negatively impact on the amenity of the neighbourhood. Short Term Accommodation establishments include a bed and breakfast establishment, guest house; and online accommodation bookings but excludes Student Accommodation and a Hotel.
- ii. Nothing in this scheme shall prohibit or restrict the running of a short term accommodation from a dwelling house provided that:
 - a) the short term accommodation shall only be operated with the Special Consent of the Municipality; provided that the municipality may waive compliance with the Special Consent procedure if the written consent of the registered owner of each adjoining property is first obtained and furnished to it;
 - b) Uses incidental to the short term accommodation shall only be considered with the Special Consent of the Municipality, and shall be limited to the exclusive use of the patrons of the short term accommodation establishment.
 - c) There shall at all times be either the owner or a manager or letting agent who shall be responsible for the management of the establishment.
 - d) The building shall, in the opinion of the Municipality, conform to the appearance and definition of a dwelling house, so that upon the cessation of the use, the building shall be capable of reverting to the use as a dwelling house;
 - e) Parking for all guests shall be at one bay per room, and parking for the vehicles of the manager or owner shall be provided on-site to the satisfaction of the municipality;
 - f) No external advertising shall be permitted on the site other than a maximum of one non-illuminated sign on each road frontage and each sign shall not exceed 0,20m² min area. Any signage larger than 0,2 m² will require an application to be made to the respective municipal department;
 - g) After affording the applicant the opportunity of being heard, the Municipality may at any time

impose any further condition it deems reasonably necessary in order to preserve the residential amenity of the area, or it may withdraw the Special Consent if, in its opinion, the amenities of the neighbourhood are being adversely affected by the activities;

- h) If the use is discontinued for the period of 18 months, the dwelling house, insofar as it may have been altered for that purpose, must be restored to its original state to the satisfaction of the municipality.

4.2.3. Home Enterprise/Activity

4.2.3.1. Intention of the Scheme

- i. The Intention of the Scheme is to allow the owner/occupier of a Dwelling House to contribute to the local economy of the Municipality. Land Uses that may be considered shall not in the opinion of The Municipality negatively impact on the neighbourhood. The dwelling house / unit shall not be used for a public garage, motor sales, motor workshop, heavy mechanical repairs (e.g. grinding, welding, sanding, etc.), car wash, industrial / commercial purposes, noxious industries, scrap yard, spray painting, panel beating, shop (retail outlet), tavern, restaurant/, place of amusement, educational building, hotel, funeral parlour, salon or any such other uses which in the opinion of the Municipality will adversely impact on the amenity of the area.
- ii. Nothing in this scheme shall prohibit or restrict the running of a Home Enterprise/Activity from a dwelling house provided that:
 - a) The Home Enterprise/Activity shall only be operated with the Special Consent of the Municipality; provided that the Municipality may waive compliance with the Special Consent procedure if the written consent of the registered owner of each adjoining property and such other properties as Municipality may direct, is first obtained and furnished to it;
 - b) The area to be utilized for the Home Enterprise/Activity shall not exceed a maximum of 20m² (inclusive of storage areas, whichever is the lesser) of the existing area of dwelling house existing on the Erf, and the predominant use shall remain residential;
 - c) The dwelling house in which the Home Enterprise/Activity is carried on must remain residential in appearance and character, and must at all-time comply with the definition of dwelling house;
 - d) On-site parking and loading facilities shall be provided to the satisfaction of the Municipality;
 - e) The hours of operation shall be to the satisfaction of the Municipality and shall be specified in the Special Consent granted;
 - f) The Home Enterprise/Activity must only be operated by a person who is the bona fide resident in the dwelling house, and such person may not be assisted in the business by not more than two people;
 - g) No external advertising shall be permitted on the site except for one non-illuminated sign on each road frontage, and each sign shall not exceed 0,20m² in area. Any signage larger than 0,2 m² will require an application to be made to the respective municipal department;
 - h) Storage of goods and equipment shall be within the area designated for that purpose on the plan which is to accompany the application, detailing the area to be used for the business as

well as any portion of that area in which goods or equipment will be stored;

- i) Only one light delivery vehicles may be used for the delivery to dispatch goods or supplies;
- j) After affording the applicant the opportunity of being heard, the Municipality may at any time impose any further condition it deems reasonably necessary in order to preserve the residential amenity of the area, or it may withdraw the Consent if, in its opinion, the amenities of the neighbourhood are being adversely affected by the activities of the business;
- k) If the use is discontinued for the period of 18 months, the dwelling house, insofar as it may have been altered for that purpose, must be restored to its original state to the satisfaction of the Municipality.

4.2.4. Tuck-shop/Spaza Shop

4.2.4.1. Intention of the Scheme

- i. The intention of the Scheme is to allow the owner/occupier of a dwelling house to sell goods required for essential day to day needs of the neighbourhood, in residential areas that are not adequately serviced by such a facility or service which in the opinion of the Municipality will not adversely impact on the amenity of the area. Such use shall not detract from the residential character of the neighbourhood, aesthetically or impact wise.
- ii. Nothing in this scheme shall prohibit or restrict the running of a Tuck-shop/Spaza shop from a dwelling house or standalone structure provided that: -
 - a) A Tuck-shop/Spaza shop activity shall only be operated with the Special Consent of the Municipality; however, the Municipality may waive compliance with the Special Consent procedure if the written consent of the registered owner of each adjoining property and such other properties as Municipality may direct, is first obtained and furnished to it;
 - b) The area to be utilized for the Tuck-shop/Spaza Shop inclusive of storage areas shall not exceed 20m² of the area of the dwelling house/structure and further, that the dwelling house must remain residential in appearance and character, and must at all-time comply with the definition of dwelling house,
 - c) No external advertising shall be permitted on the Erf except for one non- illuminated sign on each road frontage, and each sign shall not exceed 0,20m² in area. Any signage larger than 0,2 m² will require an application to be made to the respective municipal department;
 - d) Entertainment facilities shall not be permitted within a Tuck-shop;
 - e) A Tuck-shop/Spaza shop shall not involve the sale of Alcohol or any other goods which in the opinion of the Municipality are unnecessary for the day to day needs of the community;
 - f) A Tuck-shop/ Spaza shop must be operated in accordance with all relevant By-laws and other legislation of the Municipality, particularly the Fire Regulations.
 - g) The hours of operation shall be to the satisfaction of the Municipality;

- h) The storage of goods and equipment shall be within the area designated for that purpose on the plan which is to accompany the application, detailing the area to be used for the Tuck-Shop/Spaza Shop as well as any portion of that area in which goods or equipment will be stored;
- i) Only one light delivery vehicles may be used for the delivery to dispatch goods or supplies;
- j) After affording the applicant the opportunity of being heard, the Municipality may at any time impose any further condition it deems reasonable necessary in order to preserve the residential amenity of the area, or it may withdraw the Special Consent if, in its opinion, the amenities of the neighbourhood are being adversely affected by the activities of the business;
- k) The owner/occupier operating the Tuck-shop/Spaza shop may be assisted by not more than one other person;
- l) In assessing any application, consideration shall be given to ensure that the location of the Tuck-shop/Spaza shop does not compromise the principle of sound planning practice.
- m) If the use is discontinued for the period of 18 months, the dwelling house, insofar as it may have been altered for that purpose, must be restored to its original state to the satisfaction of the Municipality.

4.2.5. Day Care Centre/Crèche

4.2.5.1. Intention of the Scheme

- i. The Intention of the Scheme is to allow the owner/occupier of any Premises to operate Early Childhood Development Centres as supported by the Children's Act 38 of 2005 (and supported by the National Integrated Early Childhood Development Policy of 2015), and any subsequent amendments to such legislation. Land Uses that may be considered, shall not in the opinion of the Municipality negatively impact on the neighbourhood. For the purposes of an Early Child Development Centre, a shop is a prohibited land use, but a tuck-shop may be permitted. A Day Care Centre/Crèche is restricted to a single non-impacting use.
- ii. Nothing in this scheme shall prohibit or restrict the running of an Day Care Centre/Crèche from any premises provided that:
 - a. Written proof of initial consultation and qualification as a Day Care Centre/Crèche service provider, or similar, from The Department of Social Development (or applicable department as identified by the Municipality) is provided.
 - b. Full compliance with the municipality's relevant by-laws.
 - c. A Health Compliance Certificate issued in terms of the municipality's relevant by-law.
 - d. The Day Care Centre/Crèche activity shall only be operated with the Consent of the Municipality; provided that Municipality may waive compliance with the Special Consent procedure if the written consent of the affected property owners, and such other properties Municipality may direct, is first obtained and furnished to it;
 - e. On-site parking and loading facilities shall be provided to the satisfaction of the Head: Development Planning and Management;

- f) No external advertising shall be permitted on the site other than a maximum of one non-illuminated sign on each road frontage and each sign shall not exceed 0.2 m² in area. Any signage larger than 0.2 m² will require an application to be made to the relevant municipal department;
- g) Storage of goods and equipment shall be within the area designated for that purpose on the plan which is to accompany the application for Consent, detailing the area to be used for the Day Care Centre/Crèche well as any portion of that area in which goods or equipment will be stored;
- h) After affording the applicant the opportunity of being heard, the Municipality may at any time impose any further condition it deems reasonably necessary in order to preserve the amenity of the area, or it may withdraw the consent if, in its opinion, the amenities of the neighbourhood are being adversely affected by the activities of the Day Care Centre/Crèche.
- i) The hours of operation shall be to the satisfaction of the Municipality and shall be specified in the Special Consent granted;
- j) If the use is discontinued for the period of 18 months, the dwelling house, insofar as it may have been altered for that purpose, must be restored to its original state to the satisfaction of the Municipality.

4.2.6. Home Care Facility

4.2.6.1. Intention of the Scheme:

- i. The Intention of the Scheme is to allow the owner or occupier of the dwelling house in any residential zone to let a maximum of ten bedrooms for the purposes of accommodation for the aged, and may include a dedicated registered health care professional. The primary use of the site shall remain residential in nature and the Aged Home Care Facility shall, in the opinion of the Municipality, not negatively impact on the amenity of the neighbourhood.
- ii. Nothing in the scheme shall prohibit or restrict the running of an Aged Home Care Facility from a dwelling house provided that:
 - a) the Aged Home Care Facility shall only be operated with the Special Consent of the Municipality; however, the Municipality may waive compliance with the formal Special Consent procedure if the written consent of the registered owner of each adjoining property and such other properties as the Municipality may direct, is first obtained and furnished to the Municipality;
 - b) Furnishing proof of registration with the Department of Social Welfare and other relevant departments as identified by the Municipality;
 - c) full compliance with the current Municipal Health Bylaws;
 - d) An Aged Home Care Facility shall not consist of more than ten bedrooms for the use by patrons of the Establishment;
 - e) There shall at all times be either the owner or a manager who shall be responsible for the management of the establishment.
 - f) The building shall, in the opinion of Municipality, conform to the appearance and definition of a dwelling house, so that upon the cessation of the use, the building shall be capable of reverting to the use as a dwelling house without the need for alteration;

- g) Parking for all patrons shall be one bay per room, and parking for the vehicles of the owner/manager shall be provided on-site to the satisfaction of the Municipality;
 - h) No external advertising shall be permitted on the site other than a maximum of one non-illuminated sign on each road frontage and each sign shall not exceed 0,20m² in area. Any signage larger than 0,2 m² will require an application to be made to the signage department;
 - i) After affording the applicant the opportunity of being heard, the Municipality may at any time impose any further condition it deems reasonably necessary in order to preserve the residential amenity of the area, or it may withdraw the Special Consent if, in its opinion, the amenities of the neighbourhood are being adversely affected by the activities;
 - j) If the use is discontinued for the period of 18 months, the dwelling house, insofar as it may have been altered for that purpose, must be restored to its original state to the satisfaction of the Municipality
- iii. In considering such an application for a Aged Home Care Facility, the Municipality shall take into consideration the following: -
- a) The scale of the operation in relation to the character of the area;
 - b) The suitability of the premises concerned for the proposed use;
 - c) The availability of on-site parking for motor vehicles; and
 - d) Any other matters which would, in its opinion, interfere with the amenities of the neighbourhood.
 - e) The granting of such an application shall be subject to such terms and conditions as the Municipality may deem proper, including the provision of adequate off-street parking for motor vehicles, the number of persons that may be accommodated on the premises and any other condition it considers necessary or proper in order to ensure that the amenities of the area are not interfered with, provided that if it is subsequently found that there is in fact an interference with the amenities of the neighbourhood, the Municipality may impose further conditions after affording the owner an opportunity of being heard or call on the owner to cease the usage

4.2.7. Office Building

4.2.7.1. Intention of the Scheme

The Municipality may by Special Consent on any site situated contiguous to a site zoned commercial or business, where the major portion of the site is opposite such a site or separated by only a street and where the Municipality is satisfied that the development would enhance the amenity of the neighbourhood, authorise the erection of offices or the conversion to offices of the whole or any portion of a dwelling house, ancillary unit in any residential zone provided that the Municipality shall be satisfied that such office use will :-

- i. not prejudice the development of the commercial zone to which the site is contiguous or opposite;
- ii. cater specifically for the needs of the neighbourhood;
- iii. not unduly generate pedestrian traffic across any street to or from the commercial zone;

provided, further, that the Municipality may relax the requirements of provisos (i) to (iii) above where it is satisfied that the proposed development will:-

- a. Raise the environmental quality of a blighted area and thereby lead to the possible regeneration of such area;
- b. Conserve a building which in the opinion of the Municipality is worthy of conservation.
- c. The granting of approval in terms of this sub-section shall be subject to the following conditions:-
 - i. The building shall be designed so as to harmonise with and in its external appearance, conform to residential development existing or as contemplated in the zone in which it is situated;
 - ii. The property shall be laid out and maintained to the satisfaction of the Municipality;
 - iii. Provision shall be made for the parking of vehicles in terms of Section 6 of this scheme and to the satisfaction of the Municipality;
 - iv. Goods shall not be displayed in the public view either in a window or otherwise.

4.2.8. Taverns

4.2.8.1. Intention of the Scheme

- i. The Intention of the Scheme is to allow the owner/occupier of a building/land to operate a Tavern, where applicable in terms of the provisions of this scheme, and contribute to the Local Economy of the Municipality, while adhering to the objectives of Chapter 1 (Section 2) the National Liquor Act, 2003, National Norms and Standards of the National Liquor act, 2003, and Chapter 1 (Section 2) of the Kwazulu-Natal Liquor Licensing Act, 2010 (the Act), and/or any other subsequent applicable legislation. The location of such facilities shall not in the opinion of the Municipality adversely impact on the amenity of the neighbourhood.
- ii. Nothing in this scheme shall prohibit or restrict the running of a Tavern from any structure/premises provided that: -
 - a) The operation is in full compliance with all of the conditions and recommendations contained within, a Liquor license, issued by the KwaZulu-Natal Liquor Authority, in terms the Kwazulu-Natal Liquor Licensing Act, 2010, and / or any other subsequent or applicable legislation;
 - b) The operation shall only be operated with the Special Consent of the Municipality;
 - c) The proposed operation shall not be located within a 500 metre radius of any religious or learning institutions, as determined by the KwaZulu-Natal Liquor Authority. A site/area plan, indicating such institutions, must be submitted with the application;
 - d) The proposed operation shall not be located within a 500 metre radius of other licensed operations within a residential area, as determined by the KwaZulu-Natal Liquor Authority. A site/area plan, indicating other operations, shall be submitted with the application;
 - e) With regards to items (c) and (d) above, a 250m radius may also be taken into consideration depending on density of population and residences;

- f) Applications shall include a detailed security plan of the measures to be taken by the applicant in terms of providing security measures for both inside the proposed premises, as well as within the circumference of 5 metres outside the proposed premises;
- g) Unless otherwise stipulated by applicable legislation, the hours of operation shall be determined by the Municipality;
- h) The operation, and all activities connected therewith, must be confined to the indicated operational (Tavern) area and to remain separate of any main dwelling on site, inclusive of storage areas;
- i) Adequate facilities for refuse and waste disposal shall be provided in terms of the applicable municipal by-laws;
- j) The operation is not to be used for the bottling of liquor, or for the sale of liquor for consumption off premises;
- k) The operation may include the consumption of non-alcoholic beverages and the preparation and consumption of food, but shall not include the sale of the aforesaid items for consumption off premises;
- l) On-site parking and loading facilities shall be provided, all to the satisfaction of the Municipality;
- m) No external advertising shall be permitted on the site other than a maximum of one non-illuminated sign on each road frontage and each sign shall not exceed 0.2 m² in area. Any signage larger than 0.2 m² will require an application to be made to the municipal signage department;
- n) Storage of goods and equipment shall be within the area designated for that purpose on the plan which is to accompany the application for Consent, detailing the area to be used for the business as well as any portion of that area in which goods or equipment will be stored;
- o) After affording the applicant the opportunity of being heard, the Municipality may at any time impose any further condition it deems reasonably necessary in order to preserve the residential amenity of the area, or it may withdraw the consent if, in its opinion, the amenities of the neighbourhood are being adversely affected by the activities of the operation;
- p) If the use is discontinued for the period of 18 months, the original premises, insofar as it may have been altered for that purpose, must be restored to its original state to the satisfaction of the Municipality;
- q) This scheme provision does not exempt the applicant from compliance with any other applicable legislation.

5. BUILDING LINES AND LINES OF NO ACCESS

5.1. Building Restriction Areas

- 5.1.1. The area between the property boundary and the building line shall be deemed as the building restriction area.
- 5.1.2. Any 1:100 floodline determined to demarcate a flood area shall be deemed to be a building restriction area where no building shall be erected without prior approval by the "Municipality" of special precautionary measures.
- 5.1.3. Any geological constraints, such as certain dolomitic areas, shall be deemed to be a building restriction area where no building shall be erected without prior approval by the "Municipality" of special precautionary measures.
- 5.1.4. Any area identified as an environmentally sensitive feature, and may be deemed to be a building restriction area where no building shall be erected without prior approval by the Municipality or competent authority.

5.2. Siting of Buildings and Access Points

- 5.2.1. The siting of any buildings intended to be erected or the development or use of any land shall be subject to the approval of the Municipality and persons intending to erect buildings or use land shall, before commencing, apply to the Municipality for approval of the siting of the use or development.
- 5.2.2. In respect of any application to develop a site, the Municipality may determine the position and number of vehicular or pedestrian points of access and may, if it deems fit, prohibit pedestrian or vehicular access across any boundary or boundaries and require that a suitable fence or wall be erected to prevent such access.
- 5.2.3. Cognizance should be taken of the alignment of existing roads/tracks and any proposed new roads and provision made for the future municipal services when locating new buildings as there are no formal sub-divisional layouts to facilitate the provision of future roads and services in some areas.

5.3. Building Lines

- 5.3.1. All lots except where otherwise permitted in this Scheme, shall be subject to a 7,5 metre building line.
- 5.3.2. No building other than boundary walls, fences, pergolas or architectural and garden features shall be erected between the building line and the street line. Where a new road or road widening is required, the building line is to be set back to take into consideration any such new road or widening.
- 5.3.3. The Municipality may, subject to a written consent of the neighbouring property owners or alternatively by consent application, relax the building line if, because the levels of the lot or adjoining land or the location of buildings already in front of the building line or any other special circumstances as determined by the Municipality, compliance with the building line would seriously hamper the development of the lot.
- 5.3.4. The Municipality may, in its discretion, relax the building line if the architectural effect will enhance the appearance of the street and contribute to public amenity.
- 5.3.5. In the case of swimming pools, the municipality may relax the building line to no less than 1 meter, subject to a written consent of the neighbouring property owners or alternatively by consent application be relaxed, provided the whole swimming pool is within 7,5 meters of a road boundary and that such pool shall be screened to the satisfaction of the Municipality.

- 5.3.6. Lots adjacent to the railway reserve, national road and provincial roads shall be subject to the building lines as imposed by the relevant bodies administering these. These are to be established by the applicant prior to building plans being submitted. The building line restrictions are generally as follows:

National Road	20m from the edge of the road reserve
Provincial and District Roads	15m measured from the edge of the road reserve boundary
Un-surveyed Main Roads	30m measured from the center line of the road
Un-surveyed District Roads	25m measured from the center line of the road

- 5.3.7. Land reserved for future road widening shall be indicated on the Scheme Map. No new structures shall be permitted within the road widening area, provided that the building lines shall apply from the existing road and not the road widening area. The "Municipality" may indicate or cancel future road widening areas on the Map, as and when it is necessary, provided that all affected property owners shall be directly notified of this intention.

5.4. Side and Rear Space

- 5.4.1. The Municipality may authorize the erection of single storey outbuildings on the side and rear boundaries provided the owner of a property contiguous to the affected boundary has indicated in writing that they would have no objection to such authorization.
- 5.4.2. The Municipality may in any zone, permit any building to be erected closer to any boundary than the distance specified in these clauses if because the siting of existing buildings or the shape, size or levels of the Erf, or other special circumstances, the enforcement of these controls will, in the opinion of the Municipality, render the development of the Erf unreasonably difficult. In considering any application under this clause the Municipality shall have due regard to any possible detrimental effect on adjoining properties.

6. LOADING AND PARKING REQUIREMENTS

6.1. Loading and Parking Accommodation

- 6.1.1. Any person intending to erect, alter or extend a building or develop or use any Erf or site, shall provide loading and parking accommodation within the boundaries of the site as set out in Table 6 below, and shall submit proposals therefore in accordance with the requirements of this Scheme and to the satisfaction of the Municipality.
- 6.1.2. In all cases there shall be provided adequate space for vehicular access and manoeuvring and where necessary, a loading and unloading area with suitable access to the satisfaction of the Municipality.
- 6.1.3. Notwithstanding any provision of Clause 6.1.1 the Municipality may, at its sole discretion, in lieu of the provision of on-site parking by the developer:
- i. instruct a developer to provide at his own cost and to the satisfaction of the Municipality, the number of car parking spaces that the developer would have been required to provide on-site in terms of the Scheme, on land reserved in terms of the Land Use Scheme for public vehicular parking purposes;
 - ii. Agree to a developer providing public vehicular parking on another site, which has been identified by the Developer and is acceptable to the Municipality and further subject to the registration of a Notarial Deed in restraint of separate alienation of the land concerned;
 - iii. Instruct a developer to contribute to a Parking Fund by way of a cash payment in lieu of the provision of on-site parking. The cash payment shall be calculated based on the actual cost to the Municipality or its nominee of providing the number of car parking spaces, at ground level, that would have been required to be provided by the developer on the site of the developer in terms of the Land Use Scheme. For this clause a car space shall be taken to be an area of 23 m², which includes manoeuvring space. All monies received by the Municipality in terms of this clause shall be paid into a Parking Fund and shall be used only for the provision of vehicular parking within the Central Business District.
- 6.1.4. The Municipality may relax the parking bay requirement to a maximum of 10% upon consideration of circumstances (excluding public transport considerations) peculiar to the development.
- 6.1.5. Public transport facilities shall be provided at the discretion of the Municipality in addition to satisfying the parking requirement. In this regard, the Municipality may relax the parking bay requirement to a maximum of 25% upon consideration of the public transport facilities proposed.
- 6.1.6. The Municipality may, if satisfied of the necessity and desirability thereof and because of the size of the property, the availability of public parking in the direct vicinity of the property, the nature of the buildings on the property and the likely parking demand, instead of the provision of the parking spaces on the property, grant Written Consent for the provision of the required number of parking spaces elsewhere than on the property of the building concerned.

6.2. Loading Requirements

- 6.2.1. All loading and off-loading facilities shall be provided on site to the satisfaction of the "Municipality, provided that the Municipality may relax this requirement on submission of a written application for consent, accompanied by a Site Development Plan.
- 6.2.2. Except with the prior approval of the Municipality, no person shall bring onto any premises of a dwelling unit or cause or allow to be present thereon any heavy duty or extra heavy-duty vehicle for a period exceeding two hours, except for bona fide purposes of delivering or supplying goods or services to such premises.
- 6.2.3. No building shall be used for commercial or industrial purposes unless a loading area has been set aside, to the satisfaction of the Municipality, for the purposes of loading and unloading vehicles which are likely to be involved in connection with the use of the building and the Erf on which it is situated.
- 6.2.4. The table below sets out the parking requirements within the Municipality: -

Table 6: Parking Requirements

LAND USE TYPE	MINIMUM PARKING SPACE REQUIREMENTS
AGRICULTURE	
Abattoir	Determined by Municipality
Agricultural Industry	Determined by Municipality
Agricultural Land	Determined by Municipality
Agri-tourism	Determined by Municipality
Amasimu (Communal Farming)	Determined by Municipality
Farm Stall	Determined by Municipality
CIVIC AND SOCIAL	
Day Care Centre/Crèche	1 bay per classroom and office plus 6 bays for every 100 learners
Education (Excluding Tertiary Facilities), Institution & Restricted Building	1 bay per 150m ² Gross Floor Area or 1 bay per 2 staff members
Hospitals and Clinics	1 bay per bed plus 6 bays spaces for every 100m ² of public access facilities plus suitable loading and unloading areas.
Isigawu (Communal Meeting Place)	Determined by Municipality
Informal Sports Ground	Determined by Municipality
Religious Purposes	1 bay per 6 seats
Social Hall without Fixed Seats	1 bay per 23 seats

LAND USE TYPE	MINIMUM PARKING SPACE REQUIREMENTS
BUSINESS AND COMMERCIAL ZONES	
Funeral Parlor	1 bay per 30m ² Gross Floor Area
Gymnasium (Fitness Centre)	6 bays for every 100m ² of public accessible areas and 1 bay for every 50m ² of office area.
Restaurant/Fast Food Outlet	Determined by Municipality
Salon	Determined by Municipality
Medical Consulting Rooms	6 bays per 100m ² Gross Floor Area
Mixed Use	Determined by Municipality
Office Building/Public Offices	1 bay per 65m ² Gross Floor Area plus suitable loading and unloading areas.
Service Station or Garage	1 bay per 50m ² Gross Floor Area. Loading and unloading area for bulk tankers to the satisfaction of the Municipality.
Shop & Launderette	1 bay per 23m ² Gross Floor Area plus suitable loading and unloading areas.
Shopping Centre/ Mall	Determined by Municipality
Tavern	Determined by Municipality
Totalizator	35 bays per agency
Wholesale Warehouse	1 bay per 100m ² of Gross Floor Area plus suitable loading and unloading areas
RESIDENTIAL	
Dwelling House	1 garage or covered space per Dwelling Unit
Dwelling Unit	1 bay per unit
Hotels/Guest House/ Resort	1 bay per bedroom plus 1 space for every 20m ² of public facilities
Residential Buildings, Medium Density Housing and Chalets	1 garage or covered space per Dwelling Unit plus 1 space for every 2 dwelling Units for visitors plus suitable loading and unloading areas
IKotishi	1 bay per Dwelling Unit
Old Age Home/Retirement Village	1 bay per unit + 2 bays per 100m ² Gross Floor Area office area + 0.5 bays per unit for visitors
INDUSTRIAL	
Builders Yard	Determined by Municipality
Extractive Industry	Determined by Municipality
General and Light Industry	a) 1: 4 persons of first 24 employees;

LAND USE TYPE	MINIMUM PARKING SPACE REQUIREMENTS
	<p>b) 1: 5 persons of next 25 employees;</p> <p>c) Thereafter, 1 bay per every 10 employees.</p> <p>With a Minimum of 2 car spaces in all cases plus suitable loading and unloading areas. The municipality may consider relaxing the parking space requirements where it can be shown that the bulk of the employees do not make use of private transport.</p>
Service Industry	<p>4 bays per 100m² Floor Area plus suitable loading and unloading areas.</p> <p>The municipality may consider relaxing the parking space requirements where it can be shown that the bulk of the employees do not make use of private transport.</p>
ALL OTHER USES	
Other Uses Not Specified	Determined by the Municipality

6.3. Subdivision and/or Consolidation of Land

- 6.3.1. An application to subdivide and/or consolidate land shall be made in terms of the requirements set in the Mtubatuba Municipality Spatial Planning and Land Use Management Bylaw.
- 6.3.2. Subject to the provisions of the Mtubatuba Municipality Spatial Planning and Land Use Management Bylaw, no new subdivision shall be created or approved unless it complies with the minimum erf size requirements for the zone in which it is located, or any other restrictions imposed in terms of this Land Use Scheme or the by-law.
- 6.3.3. The Municipality may increase the minimum Erf size specified in these clauses where, in the Municipality's opinion, the method used for the disposal of sewage warrants such an increase.
- 6.3.4. The Municipality may allow a reduction of 10% in the prescribed minimum erf area, in the Residential 1 and 2 zones in special circumstances, provided that this reduction would lead to the meaningful development of the property.
- 6.3.5. Except in special circumstances the depth of an Erf in relation to the frontage shall not exceed the ratio of 3 to 1 in proportion. An Erf of irregular shape should contain within its boundaries a rectangle not exceeding the ratio 3 to 1 in proportion, having an area of 75 per cent of the minimum prescribed area.
- 6.3.6. Where a township is established for the erection of dwellings wholly or partly financed by the State, the Municipality may authorize a reduction in the prescribed density, minimum Erf sizes and frontages for any Erf so used provided that all such Erfs are served by a sewage disposal system to the satisfaction of the Municipality.
- 6.3.7. When identifying areas for new uses, cognizance should be taken of the alignment of existing roads/tracks and any proposed new roads and provision made for the future municipal services.

6.4. Site Development Plans

- 6.4.1. The Municipality may, where necessary and/or prescribed in this scheme require prospective owners/developers to submit, as part of an application contemplated in Section 22 and Schedule 2 of the municipality's Spatial Planning and Land Use Management By-Law, a site development plan indicating the proposed development and/or use of land.
- 6.4.2. Any site development plan shall, as may be requested by Municipality and to its satisfaction, acknowledge recommendations stemming from previous or current research and planning conducted at Mtubatuba.
- 6.4.3. The Site Development plans shall amongst others provide for but not be limited to:
- i. a to-scale drawing of the site/s, building lines applicable, town planning bulk factors and controls, existing services, existing and proposed servitudes, etc.;
 - ii. the design and layout of proposals including details as to the functioning thereof;
 - iii. a programme of development;
 - iv. an Environmental Management Plan and landscaping proposals;
 - v. details of and programme for the provision of essential services including storm water, sewerage disposal, pollution control, electricity and solid waste disposal;
 - vi. traffic engineering details on the vehicular and pedestrian elements thereof, their implementation and management; and
 - vii. details as to the project management ownership, mechanisms, control and monitoring through construction phases till project completion.

7. LAND USE SCHEME ZONES, LAND USE AND CONTROLS

Table 7: List of Land Use Zones

LIST OF ZONES
<ul style="list-style-type: none"> • Agriculture 1 • Agriculture 2 • Urban Agriculture • Education • Government Administration • Worship • Cemetery • Business 1 (General Commercial) • Business 2 (Limited Commercial) • Business 3 (Rural Commercial) • Commercial 3 (Special Commercial Zone) • Fuel and Filling Station • Active Open Space • Passive Open Space • Protected Area/Open Space 1 • Industrial 1 (General Industry) • Industrial 2 (Light and Service Industry) • Industrial 3 (Extractive Industry) • Residential 1 (Single Residential) • Residential 2 (Group and Cluster/Medium Density Housing) • Residential 3 (General Residential) • Residential 4 (Small Holding) • Residential 5 (Caravan Park) • Residential 6 (Rural Residential) • Bus and Taxi Rank • Railway • Road • Tourism • Public Utilities and Municipal Services • Undetermined

7.1. Agriculture Zones

7.1.1. Agriculture 1

STATEMENT OF INTENT: To provide, preserve, and use of land for agricultural purposes, where the primary activity is the extensive agricultural production of crops, plantations, mostly free-roaming livestock, poultry, etc. This land should be retained exclusively for agricultural production and development will be restricted to development in support of primary agriculture and associated tourism activities.			SCHEME MAP NOTATION: <table><tr><td>FILL</td><td>BORDER</td></tr><tr><td>144;238;144</td><td>0;0;0</td></tr></table>	FILL	BORDER	144;238;144	0;0;0
FILL	BORDER						
144;238;144	0;0;0						
USE OF LAND AND BUILDINGS							
COLUMN 1	COLUMN 2	COLUMN 3	ADDITIONAL CONTROLS				
PERMITTED USES	CONSENT USES	PROHIBITED USES					
<ul style="list-style-type: none">•Agricultural Industry•Agricultural Land•Agricultural or Forestry Building•Amasimu (Communal Farming)•Conservation Area/Land•Dairy•Dipping Tank•Dwelling House (limited to a primary dwelling, secondary dwelling and staff accommodation)•Farm Stall•Forestry•Isibaya (Kraal)•Municipal Purposes•Plant Nursery•Second Dwelling Unit•Waterbody	<ul style="list-style-type: none">•Abattoir•Agri-tourism•Ancillary Use•Camping Area•Cellular Mast•Eco-Tourism•Home Enterprise/Activity•Kennel•Service Industry•Short Term Accommodation Establishment•Special Building•Sugar Mill•Tannery•Warehouse**	Buildings and land uses not included in columns 1 and 2.	<ul style="list-style-type: none">•A Cellular Mast shall be subject to compliance with clause 8.8 of the land use scheme.•No work, including the erection of a building or structural alteration to a building, or the erection or establishment of any sign, shall be executed without the prior consent of the Municipality having first been obtained therefor.•*Subject to confirmation by the Traditional Council or the Municipality.•**Limited to the storage of farm produce.•The encroachment of conflicting land uses shall be discouraged within agricultural sites so as to promote food security and protect arable land.•A detailed natural resources/agricultural study must be conducted should an applicant feel he/she has sufficient motivation to propose a change of land use which application must be submitted to the KZN Department of Agriculture and Rural Development for their comment.•Consent uses shall only be considered if they will not negatively impact on the existing farming activities inclusive of surrounding land parcels, nor should they compromise the “right to farm”.•Every effort should be made to limit degradation of the natural agricultural resources in accordance with Section 6 and 7 of the Conservation of Agricultural Resources Act, 1983 (No. 43 of 1983).•All consent applications shall require comments from the KZN Department of Agriculture and Rural Development.				

			<ul style="list-style-type: none">• Non- agricultural land uses must be clustered in order to limit the impact on and fragmentation of agricultural land and should as far as possible be placed on lower potential land portions.• Unless exempted, no subdivision of agricultural land shall be permitted unless the necessary approval has been obtained from relevant competent Authority in terms of the provisions of the Subdivision of Agricultural Land Act. Unless such land is exempted from the provisions of the Act.				
DEVELOPMENT CONTROLS							
MINIMUM ERF SIZE	UNITS PER HECTARE	FRONTAGE	BUILDING LINE	SIDE AND REAR	HEIGHT	COVERAGE	FAR
At the discretion of the Municipality							

STATEMENT OF INTENT: To provide, preserve, and use of land for agricultural purposes. This land has restricted to low agricultural potential and requires significant interventions to enable sustainable agricultural production.			SCHEME MAP NOTATION: <table border="1"> <tr> <td>FILL</td> <td>BORDER</td> </tr> <tr> <td>162;205;090</td> <td>0;0;0</td> </tr> </table>		FILL	BORDER	162;205;090	0;0;0
FILL	BORDER							
162;205;090	0;0;0							
USE OF LAND AND BUILDINGS								
COLUMN 1	COLUMN 2	COLUMN 3						
PERMITTED USES	CONSENT USES	PROHIBITED USES	ADDITIONAL CONTROLS					
<ul style="list-style-type: none"> •Agricultural Industry •Agricultural Land •Agricultural or Forestry Building •Amasimu (Communal Farming) •Conservation Area/Land •Dairy •Dipping Tank •Dwelling House (limited to a primary dwelling, secondary dwelling and staff accommodation) •Farm Stall •Forestry •Isibaya (Kraal) •Kennel •Municipal Purposes •Plant Nursery •Second Dwelling Unit •Waterbody 	<ul style="list-style-type: none"> •Abattoir •Agri-tourism •Ancillary Use •Camping Area •Cellular Mast •Conference Centre** •Eco-tourism •Educational Building (Limited to agricultural related training) •Home Enterprise/Activity •Outbuilding** •Paper Mill •Plant Nursery •Short Term Accommodation Establishment •Special Building •Sugar Mill •Tannery •Water Bottling Plant 	Buildings and land uses not included in columns 1 and 2.	<ul style="list-style-type: none"> •A Cellular Mast shall be subject to compliance with clause 8.8 of the land use scheme. •No work, including the erection of a building or structural alteration to a building, or the erection or establishment of any sign, shall be executed without the prior consent of the Municipality having first been obtained therefor. •*Subject to compliance with the Civil Aviation Act, 2009 (No. 13 of 2009) and the associated The Civil Aviation Regulations. •**Limited to small conferences and wedding venues. •No work, including the erection of a building or structural alteration to a building, or the erection or establishment of any sign, shall be executed without the prior consent of the Municipality having first been obtained therefor. •Every effort should be made to limit degradation of the natural agricultural resources in accordance with Section 6 and 7 of the Conservation of Agricultural Resources Act, 1983 (Act 43 of 1983). •Consent uses shall only be considered as long as this change does not conflict with the surrounding agricultural activity. •A detailed natural resources study must be conducted should an applicant feel he/she has sufficient motivation to propose a change of land use. •Non- agricultural land uses must be clustered in order to limit the impact on and fragmentation of agricultural land and should as far as possible be placed on lower potential land portions. •Unless exempted, no subdivision of agricultural land shall be permitted unless the necessary approval has been obtained 					

			from relevant competent Authority in terms of the provisions of the Subdivision of Agricultural Land Act. Unless such land is exempted from the provisions of the Act.				
DEVELOPMENT CONTROLS							
MINIMUM ERF SIZE	UNITS PER HECTARE	FRONTAGE	BUILDING LINE	SIDE AND REAR	HEIGHT	COVERAGE	FAR
At the discretion of the Municipality							

7.1.3. Urban Agriculture

STATEMENT OF INTENT: To provide, preserve and use land for agricultural purposes and ancillary land uses within an urban context.					SCHEME MAP NOTATION:		
					FILL	BORDER	
					000;238;000	0;0;0	
USE OF LAND AND BUILDINGS							
COLUMN 1		COLUMN 2		COLUMN 3		ADDITIONAL CONTROLS	
PERMITTED USES		CONSENT USES		PROHIBITED USES			
<ul style="list-style-type: none">•Agricultural building•Agricultural Land•Amasimu (Communal Farming)•Conservation Area/Land•Dwelling House•Municipal Purposes•Plant Nursery•Second Dwelling Unit•Waterbody		<ul style="list-style-type: none">•Agricultural Industry•Cellular Mast•Day Care Centre/Crèche•Home Enterprise/Activity•Institution•Private Recreation Area•Recreational Building•Restaurant/Fast Food Outlet•Short Term Accommodation Establishment•Social Hall•Special Building•Water Bottling Plant		Buildings and land uses not included in columns 1 and 2.		<ul style="list-style-type: none">•A Cellular Mast shall be subject to compliance with clause 8.8 of the land use scheme.•The existing customary tenure system of land administration shall continue to apply for dwelling units and associated outbuildings, and agricultural usage.•For other uses application will include obtaining consent from the municipality prior to development commencing.•No settlement shall be permitted within wetlands, below a 100m flood line and on geologically unsuitable land.•Building lines along Provincial Roads must be complied with.	
DEVELOPMENT CONTROLS							
MINIMUM ERF SIZE	UNITS PER HECTARE	FRONTAGE	BUILDING LINE	SIDE AND REAR	HEIGHT	COVERAGE	FAR
N/A					At the discretion of the Municipality		

7.2. Civic and Social Zones

7.2.1. Education

STATEMENT OF INTENT: To provide, preserve, use land or buildings for a full range of educational facilities including childcare centres, recreational facilities ancillary to the educational establishment and accommodation of students, educators and other staff of the educational establishment. Public facilities that does not affect the amenity of the area may be allowed at the discretion of the municipality.				SCHEME MAP NOTATION: <table><tr><td>FILL</td><td>BORDER</td></tr><tr><td>0;255;0</td><td>255;128;0</td></tr></table>				FILL	BORDER	0;255;0	255;128;0
FILL	BORDER										
0;255;0	255;128;0										
USE OF LAND AND BUILDINGS											
COLUMN 1	COLUMN 2		COLUMN 3		ADDITIONAL CONTROLS						
PERMITTED USES	CONSENT USES		PROHIBITED USES								
<ul style="list-style-type: none">• Boarding House/Commune* (Limited to staff and student accommodation)• Canteen*• Caretaker's Dwelling• Day Care Centre/Crèche• Conservation Land/Area• Dormitory• Educational Building• Government Purposes• Municipal Purposes• Office Building (Limited to administrative functions)• Private Recreation Area• Recreational Building• Residential Building* (Limited to staff and student accommodation)board• Social Services• Social Hall• Tuck-shop/Spaza Shop (Limited as an ancillary use to educational building)	<ul style="list-style-type: none">• Cellular Mast• Clinic• Hospital• Institution• Public Office• Religious Purposes• Special Building• Veterinary Clinic/Hospital		Buildings and land uses not included in columns 1 and 2.		<ul style="list-style-type: none">• A Cellular Mast shall be subject to compliance with clause 8.8 of the land use scheme.• Minimum Erf area is to be to the satisfaction of the municipality and the relevant competent authority.• Subject to the provision of a site layout plan, which shall be approved by the municipality prior to development or expansion occurring.• *Must be directly related to the needs of the education facility.• ^The minimum Erf size in relation to a crèche in rural areas shall be 200m².• No development shall be permitted in or on flood plains, watercourses and wetlands unless the necessary approval has been obtained from the relevant Authority and the Municipality.						
DEVELOPMENT CONTROLS											
MINIMUM ERF SIZE	UNITS PER HECTARE	FRONTAGE	BUILDING LINE	SIDE AND REAR	HEIGHT	COVERAGE	FAR				
At the discretion of the municipality											

7.2.2. Government Administration

STATEMENT OF INTENT: To provide, preserve, use land and/or buildings for public facilities and the provision of a full range of public, social and civic services to meet the health, welfare, cultural and educational needs of communities, and for an efficient government and municipal administration.					SCHEME MAP NOTATION:		
					FILL	BORDER	
					255;170;0	0;0;0	
USE OF LAND AND BUILDINGS							
COLUMN 1	COLUMN 2	COLUMN 3	ADDITIONAL CONTROLS				
PERMITTED USES	CONSENT USES	PROHIBITED USES					
<ul style="list-style-type: none">•Ancillary Use•Canteen•Caretakers Dwelling•Cemetery•Clinic*•Community Facility•Court Room•Crematorium•Educational Building•Fire Station•Government Purposes•Gymnasium (Fitness Centre)•Health Facility•Hospital*•Institution•Mortuary•Municipal Purposes•Place of Safety•Police Station•Prison•Public Office•Recreational Building•Social Hall•Social Services•Sports Ground•Traditional Court	<ul style="list-style-type: none">•Cellular Mast•Day Care Centre/Crèche•Informal Trading•Place of Public Amusement•Religious Purposes•Restaurant/Fast Food Outlet•Restricted Building•Shop (Restricted to 150m²)•Special Building	Buildings and land uses not included in columns 1 and 2.	<ul style="list-style-type: none">•A Cemetery and Crematorium shall be subject to compliance with the Mtubatuba Cemeteries, Crematoria and Undertakers By- Law.•A Cellular Mast shall be subject to compliance with clause 8.8 of the land use scheme.•Any development shall be subject to the Municipality being satisfied regarding the arrangements for the disposal of sewage.•Minimum erf area is unrestricted and dependant on the use.•Accommodation for motor vehicles to be provided on the erf as per table 6.•Subject to the provision of a site layout plan, which shall be approved by the Municipality prior to development or expansion occurring.•*Subject to compliance with the necessary Departmental requirements.•No development shall be permitted in or on flood plains, watercourses and wetlands unless the necessary approval has been obtained from the relevant Authority and the Municipality.				
DEVELOPMENT CONTROLS							
MINIMUM ERF SIZE	UNITS PER HECTARE	FRONTAGE	BUILDING LINE	SIDE AND REAR	HEIGHT	COVERAGE	FAR
N/A							

7.2.3. Worship

STATEMENT OF INTENT: To provide, preserve, use land or buildings for a church, mosque, temple, chapel or other place for practicing a faith or religion and ancillary uses ordinarily associated thereto.					SCHEME MAP NOTATION:		
					FILL		BORDER
					255;115;223		0;0;0
USE OF LAND AND BUILDINGS							
COLUMN 1	COLUMN 2	COLUMN 3	ADDITIONAL CONTROLS				
PERMITTED USES	CONSENT USES	PROHIBITED USES					
<ul style="list-style-type: none">• Amasimu (Communal Farming) Restricted to Traditional Council Areas• Caretaker’s Dwelling• Dwelling House• Place of Safety• Place of Worship• Private Recreation Area• Religious Purposes• Social Services• Social Hall• Shop (limited to religious merchandise)	<ul style="list-style-type: none">• Ancillary Use*• Cellular Mast• Day Care Centre/Crèche• Educational Building (Limited as an Ancillary Use to religious purposes)• Institution• Plant Nursery• Recreational Building• Special Building	Buildings and land uses not included in columns 1 and 2.	<ul style="list-style-type: none">• A Cellular Mast shall be subject to compliance with clause 8.8 of the land use scheme.• *Subject to confirmation from the Municipality.• Any development shall be subject to the Municipality being satisfied regarding the arrangements for the disposal of sewage.• In the worship zone, the height restriction may be relaxed to accommodate a church tower, or steeple or similar architectural feature.• Accommodation for motor vehicles to be provided on erf as per table 6.• Where a dwelling house is to be developed on a lot together with a Place of Worship, a minimum lot size of 2500m² shall apply.• The development controls in rural areas shall be at the discretion of the Municipality.• No development shall be permitted in or on flood plains, watercourses and wetlands unless the necessary approval has been obtained from the relevant Authority and the Municipality.• ^The minimum Erf size is not applicable in traditional community areas but is subject to the approval of (BOTH) the Traditional Council and the Municipality.				
DEVELOPMENT CONTROLS							
MINIMUM ERF SIZE	UNITS PER HECTARE	FRONTAGE	BUILDING LINE	SIDE AND REAR	HEIGHT	COVERAG E	FAR
^1800m	N/A	N/A	7.5m	3m	2 storeys	30%	0.5

7.2.4. Cemetery

STATEMENT OF INTENT: To provide, preserve, use land or buildings for designed for the inhumation of corpses and or where deceased are cremated, and includes facilities for associated religious and administrative functions.				SCHEME MAP NOTATION:			
				FILL 255, 211, 127		BORDER 240;240;240	
USE OF LAND AND BUILDINGS							
COLUMN 1		COLUMN 2		COLUMN 3		ADDITIONAL CONTROLS	
PERMITTED USES		CONSENT USES		PROHIBITED USES			
<ul style="list-style-type: none">•Cemetery*•Crematorium *•Funeral Parlour•Office Building (limited to the administration of the facility)•Religious Purposes•Social Hall		<ul style="list-style-type: none">•Cellular Mast•Institution•Mortuary•Special Building		Buildings and land uses not included in columns 1 and 2.		<ul style="list-style-type: none">•*A Cemetery and Crematorium shall be subject to compliance with the Mtubatuba Cemeteries, Crematoria and Undertakers By- Law.•A Cellular Mast shall be subject to compliance with clause 8.8 of the land use scheme.•The Municipality may require that an Environmental Management Plan be prepared and submitted for the approval to the competent authority requiring the preparation of such plan.•The management plan shall set out the works to be undertaken to promote the objectives of the zone and ameliorate any negative effects on nearby zones.•All landscaping shall be to the discretion of the Municipality.•Accommodation for motor vehicles to be determined by the municipality.•No development shall be permitted in or on flood plains, watercourses and wetlands unless the necessary approval has been obtained from the relevant Authority and the Municipality.•No work, including the erection of a building or structural alteration to a building, or the erection or establishment of any sign, shall be executed without the prior consent of the Municipality having first been obtained therefor.	
DEVELOPMENT CONTROLS							
MINIMUM ERF SIZE	UNITS PER HECTARE	FRONTAGE	BUILDING LINE	SIDE AND REAR	HEIGHT	COVERAGE	FAR
N/A			7.5m	3m	2 storeys	N/A	

7.3. Business and Commercial Zones

7.3.1. Business 1 (General Commercial)

STATEMENT OF INTENT: To provide, preserve, use land or buildings for a systematic accommodation of a wide range or mixture of compatible commercial, business, office, administration, cultural, residential and industrial land uses and buildings, and to encourage the development of a typical central business district. Informal trading may be allowed in designated areas.						SCHEME MAP NOTATION:	
						FILL 127;230;255	BORDER 0;0;0
USE OF LAND AND BUILDINGS							
COLUMN 1		COLUMN 2		COLUMN 3		ADDITIONAL CONTROLS	
PERMITTED USES		CONSENT USES		PROHIBITED USES			
<ul style="list-style-type: none">•Action Sports Bar•Business•Car Wash•Commercial workshop•Dwelling house•Funeral parlour•Informal Trading•Laundrette•Medical Consulting Rooms•Mixed Use•Motor Showroom•Office building•Parking garage•Place of public amusement•Social Hall•Public Office•Residential building•Restaurant/Fast Food Outlet•Salon•Shop•Shopping Centre/Mall•Warehouse		<ul style="list-style-type: none">•Adult Premises•Cellular Mast•Day Care Centre/Crèche•Educational building•Gambling premises•Hotel/Lodge•Place of public amusement•Private Recreational Area•Public Garage/Service Station•Recreational Building•Service Industry•Service Station•Special Building•Transport Centre*		Buildings and land uses not listed in this table.		<ul style="list-style-type: none">•A Cellular Mast shall be subject to compliance with clause 8.8 of the land use scheme.•The Municipality may relax the side space requirements except where the site is immediately adjacent to a Residential Zone.•Residential use shall be limited to upper floors only.•Residential use shall not exceed an FAR of 0,35.•All advertising shall comply with the Mtubatuba Outdoor Advertising By-Law•*Transport Centre Limited to Erf 42 and 44 Mtubatuba inclusive of ancillary uses such as informal trading which is subject to compliance with the Municipal Health Regulations.	
DEVELOPMENT CONTROLS							
MINIMUM ERF SIZE	UNITS PER HECTARE	FRONTAGE	BUILDING LINE	SIDE AND REAR	HEIGHT	COVERAGE	FAR
450m ²	N/A		0	3m	N/A	80%	1.0

7.3.2. Business 2 (Limited Commercial)

STATEMENT OF INTENT: To provide, preserve, use land or buildings for the accommodation of commercial or business and commercial activities within a residential area and on the fringes of mixed use zones in a manner that is not detrimental and does not detract from the amenity and character of these areas. Informal trading may be allowed in designated areas.					SCHEME MAP NOTATION: <table><tr><td>FILL</td><td>BORDER</td></tr><tr><td>0;64;128</td><td>0;0;0</td></tr></table>			FILL	BORDER	0;64;128	0;0;0
FILL	BORDER										
0;64;128	0;0;0										
USE OF LAND AND BUILDINGS											
COLUMN 1		COLUMN 2		COLUMN 3		ADDITIONAL CONTROLS					
PERMITTED USES		CONSENT USES		PROHIBITED USES							
<ul style="list-style-type: none">• Action Sports Bar• Business• Dwelling house• Informal Trading• Laundrette• Medical Consulting Rooms• Motor Showroom• Office building• Public office• Residential building• Restaurant/Fast Food Outlet• Shop• Shopping Centre/Mall		<ul style="list-style-type: none">• Car Wash• Cellular Mast• Commercial workshop• Hotel/Lodge• Place of public amusement• Private recreational area• Public Garage/Service station• Recreational building• Service Station• Social Hall• Special Building• Warehouse		Buildings and land uses not listed in this table.		<ul style="list-style-type: none">• A Cellular Mast shall be subject to compliance with clause 8.8 of the land use scheme.• No Erf used for a Service Station, Garage, or a composite building which includes residential uses shall be less than 1800 m² in extent.• The Municipality may relax the side space requirements on application to it.• Residential use shall be limited to the upper floors only.• All advertising shall comply with the Mtubatuba Outdoor Advertising By-Law.					
DEVELOPMENT CONTROLS											
MINIMUM ERF SIZE	UNITS PER HECTARE	FRONTAGE	BUILDING LINE	SIDE AND REAR	HEIGHT	COVERAGE	FAR				
800m ²	N/A		7.5m	3m	2 storeys	60%	0.5				

7.3.3. Business 3 (Rural Commercial)

STATEMENT OF INTENT: To provide, preserve and use land or buildings for a systematic accommodation of a wide range or mixture of compatible commercial, business, office, administration, cultural, residential and industrial land uses and buildings, and to encourage the development in areas that are located along and in the immediate vicinity of major transportation roads and identified nodes in rural areas.			SCHEME MAP NOTATION: <table><tr><td>FILL</td><td>BORDER</td></tr><tr><td>020;129;188</td><td>0;0;0</td></tr></table>	FILL	BORDER	020;129;188	0;0;0
FILL	BORDER						
020;129;188	0;0;0						
USE OF LAND AND BUILDINGS							
COLUMN 1	COLUMN 2	COLUMN 3	ADDITIONAL CONTROLS				
PERMITTED USES	CONSENT USES	PROHIBITED USES					
<ul style="list-style-type: none">•Action Sports Bar•Betting Shop•Builders Yard•Business•Canteen•Car Wash•Caretaker's Dwelling•Commercial•Conference Centre•Court Room•Day Care Centre/Creche•Domestic Service Centre•Funeral Parlour•Gymnasium (Fitness Centre)•Informal Trading•Launderette•Medical Consulting Rooms•Mixed Use•Municipal Purposes•Office Building•Residential Building•Restaurant/Fast Food Outlet*•Salon•Service Industry•Shop•Shopping Centre/Mall•Social Hall•Social Services•Tavern•Traditional Health Practice•Tuck-shop/Spaza Shop•Warehouse	<ul style="list-style-type: none">•Adult Premises•Bus Depot•Car Sales Lot•Casino (ancillary to a hotel)•Cellular Mast•Commercial Workshop•Factory•Fitment Centre•Health Facility•Hotel/Lodge•Institution•Light Industry•Motor Showroom•Place of Public Amusement•Public Garage/Service Station•Parking Lot•Service Station•Short Term Accommodation Establishment•Special Building•Veterinary Clinic/Hospital•Water Bottling Plant	Buildings and land uses not listed in this table.	<ul style="list-style-type: none">•The development of a tavern is subject to the approval of a liquor licence.• A casino shall require a casino license issued in terms of the KwaZulu-Natal Gaming and Betting Act, 2010 (No. 8 of 2010).•A Cellular Mast shall be subject to compliance with clause 8.8 of the land use scheme.•A factory shall be subject to compliance with the Occupational Health and Safety Act, 1993 (as amended).•Traditional Health Practice shall comply with the provisions of Traditional Health Practitioners Act No 22 of 2007.•No work, including the erection of a building or structural alteration to a building, or the erection or establishment of any sign, shall be executed without the prior consent of the Municipality having first been obtained therefor.•Subject to the provision of a site layout plan, which shall be approved by the municipality prior to development or expansion occurring.•No development shall be permitted in or on flood plains, watercourses and wetlands unless the necessary approval has been obtained from the relevant Authority and the Municipality.•*Subject to compliance with the Municipal Health Regulations.•Any development shall be subject to the Municipality being satisfied				

			<p>regarding the arrangements for the disposal of sewage.</p> <ul style="list-style-type: none">• All developments within this land use zone shall be aligned with the development objectives of the SDF Management Overlay.• All advertising shall comply with the Mtubatuba Outdoor Advertising By-Law.				
DEVELOPMENT CONTROLS							
MINIMUM ERF SIZE	UNITS PER HECTARE	FRONTAGE	BUILDING LINE	SIDE AND REAR	HEIGHT	COVERAGE	FAR
At the discretion of the Municipality							

7.3.4. Commercial 3 (Special Commercial Zone)

STATEMENT OF INTENT: This zone permits the development of a full hierarchy of shopping centres and may comprise a mix of retail, office and entertainment uses at a scale lower than the CBD. Development in this zone could take the form of a single or multi lot development typically in development nodes, key interceptor areas, along development corridors and CBD extension areas/nodes.					SCHEME MAP NOTATION: <table><tr><th>FILL</th><th>BORDER</th></tr><tr><td>255;204;000, Hatch 020, 129, 188</td><td>0;0;0</td></tr></table>			FILL	BORDER	255;204;000, Hatch 020, 129, 188	0;0;0
FILL	BORDER										
255;204;000, Hatch 020, 129, 188	0;0;0										
USE OF LAND AND BUILDINGS											
COLUMN 1	COLUMN 2		COLUMN 3		ADDITIONAL CONTROLS						
PERMITTED USES	CONSENT USES		PROHIBITED USES								
<ul style="list-style-type: none">•Action Sports Bar•Commercial Workshop•Informal Trading•Medical Consulting Rooms•Mixed Use•Office Building•Parking Garage•Place of Amusement.•Public Office•Recreational Building•Restaurant/Fast Food Outlet•Salon•Service Industry•Shop•Shopping Centre/Mall	<ul style="list-style-type: none">•Car wash•Cellular Mast•Educational Building•Motor Showroom•Public Garage/Service Station•Residential building•Special Building•Religious Purposes		Buildings and land uses not listed in this table.		<ul style="list-style-type: none">•A Cellular Mast shall be subject to compliance with clause 8.8 of the land use scheme.•Height will be limited to 2 storeys in St Lucia.•Informal trading is limited to designated areas.•All advertising shall comply with the Mtubatuba Outdoor Advertising By-Law						
DEVELOPMENT CONTROLS											
MINIMUM ERF SIZE	UNITS PER HECTARE	FRONTAGE	BUILDING LINE	SIDE AND REAR	HEIGHT	COVERAGE	FAR				
5000m ²	N/A		15m	3m	3 storeys	50%	0.6				

7.3.5. Fuel and Filling Station

STATEMENT OF INTENT: To provide, preserve and use land or buildings for the development of filling stations, public garages, and uses ancillary thereto, and shall be sited and designed in a manner that traffic entering and leaving the Erf will not adversely affect movement of pedestrians or vehicles on any public road or place.					SCHEME MAP NOTATION:		
					FILL	BORDER	
					0;77;255	0;0;0	
USE OF LAND AND BUILDINGS							
COLUMN 1		COLUMN 2		COLUMN 3		ADDITIONAL CONTROLS	
PERMITTED USES		CONSENT USES		PROHIBITED USES			
<ul style="list-style-type: none">• Convenience Shop• Fitment Centre• Office (limited to the administration of the filling station)• Public Garage /Service Station• Service Station• Shop		<ul style="list-style-type: none">• Car wash• Cellular Mast• Motor Showroom• Motor Workshop• Restaurant/Fast Food Outlet• Special Building		Buildings and land uses not included in columns 1 and 2.			
						<ul style="list-style-type: none">• Subject to a traffic impact assessment.• The establishment of a Cellular Mast shall be subject to compliance with clause 8.8 of the land use scheme.• A fuel filling station shall be subject to compliance with clause 8.4 of the land use scheme.• An ATM may be allowed within this zone.• All advertising shall comply with the Mtubatuba Outdoor Advertising By-Law.	
DEVELOPMENT CONTROLS							
MINIMUM ERF SIZE	UNITS PER HECTARE	FRONTAGE	BUILDING LINE	SIDE AND REAR	HEIGHT	COVERAGE	FAR
1800m ²	N/A		7.5m	2.0m	2 storeys	80%	0.8

7.4. Environmental Service and Open Space Zones

7.4.1. Active Open Space (Amended)

STATEMENT OF INTENT: To provide for sporting and recreational needs and permits a limited range of associated development and parking space.						SCHEME MAP NOTATION:	
						FILL	BORDER
						85;255;0	0;0;0
USE OF LAND AND BUILDINGS							
COLUMN 1		COLUMN 2		COLUMN 3		ADDITIONAL CONTROLS	
PERMITTED USES		CONSENT USES		PROHIBITED USES			
<ul style="list-style-type: none">•Agricultural Land•Caravan Park•Day Care Centre/Crèche•Private Recreation Area•Recreational Building		<ul style="list-style-type: none">•Cellular Mast•Dwelling House•Home Enterprise/Activity•Place of Public Amusement•Restaurant/Fast Food Outlet•Short Term Accommodation Establishment•Tourism Purposes•Shop (restricted to 100 m²)•Social Hall•Special Building		Buildings and land uses not included in columns 1 and 2.		<ul style="list-style-type: none">•A Cellular Mast shall be subject to compliance with clause 8.8 of the land use scheme.•Any development shall be subject to the Municipality being satisfied regarding the arrangements for the disposal of sewage.	
DEVELOPMENT CONTROLS							
MINIMUM ERF SIZE	UNITS PER HECTARE	FRONTAGE	BUILDING LINE	SIDE AND REAR	HEIGHT	COVERAGE	FAR
At the discretion of the Municipality							

7.4.2. Passive Open Space (Amended)

STATEMENT OF INTENT: To provides for developed formal and informal parks with associated recreational facilities.					SCHEME MAP NOTATION:		
					FILL	BORDER	
					211;255;190	0;0;0	
USE OF LAND AND BUILDINGS							
COLUMN 1		COLUMN 2		COLUMN 3		ADDITIONAL CONTROLS	
PERMITTED USES		CONSENT USES		PROHIBITED USES			
<ul style="list-style-type: none">•Amasimu (Communal Farming)•Conservation Area/Land•Informal Sports Ground•Isigcawu (Communal Meeting Area)•Public Open Space•Recreational Purposes		<ul style="list-style-type: none">•Cellular Mast•Special Building		Buildings and land uses not included in columns 1 and 2.		<ul style="list-style-type: none">•This land is set aside as open space for the use and enjoyment of the Public, once such areas is in Municipality ownership.•Works as described in the Municipality's Ordinance No. 25 of 1974, Sections 208 and 264, Sub-sections (14-20) and 27 are permitted and may include public parks and gardens, recreational grounds, zoological gardens and similar such uses.•A Cellular Mast shall be subject to compliance with clause 8.8 of the land use scheme.	
DEVELOPMENT CONTROLS							
MINIMUM ERF SIZE	UNITS PER HECTARE	FRONTAGE	BUILDING LINE	SIDE AND REAR	HEIGHT	COVERAGE	FAR
At the discretion of the Municipality							

7.4.3. Protected Area (New Zone)

STATEMENT OF INTENT: To provide for the conservation and sustainable use of land declared as a Protected Area under the National Environmental Management: Protected Area Act No 57 of 2003 (NEMPAA) and/or other relevant legislation.

SCHEME MAP NOTATION:

FILL	BORDER
036;093;019	0;0;0

USE OF LAND AND BUILDINGS

COLUMN 1	COLUMN 2	COLUMN 3	ADDITIONAL CONTROLS
PERMITTED USES	CONSENT USES	PROHIBITED USES	
<ul style="list-style-type: none">• Bird Sanctuary• Conservation Land/Area*• Camping Area• Dwelling Unit• Eco-tourism• Nature Reserve• Office Building (limited to administration of conservation research and ancillary activities)• Proclaimed Protected Area• Residential Building (limited to staff accommodation)• Restaurant/Fast Food Outlet• Shop (limited to the sale of activities associated with tourism, recreation, souvenirs, books or magazines on environmental conservation)• Tourism Purposes• Waterbody	<ul style="list-style-type: none">• Ancillary Use• Caravan Park• Chalet (limited to providing eco-tourism related accommodation to guests and ablutions facilities)• Short Term Accommodation Establishment• Educational Building (limited research and training)• Special Building	Buildings and land uses not listed in this table.	<ul style="list-style-type: none">• No work, including the erection of a building or structural alteration to a building, or the erection or establishment of any sign, shall be executed without the prior consent of the Municipality having first been obtained therefor.• *Conservation areas shall not be utilised for any activity nor shall any work be permitted, unless specifically authorised by the Municipality to further the aims of conserving the land. Provided that the Municipality may take such steps, including the control and / or prohibition of entry, as it may deem fit, to secure the preservation and enhancement of the area concerned.• Land uses to be aligned with an approved Protected Area Management Plan or land uses approved by the provincial department responsible for environmental affairs and/or Conservation Authority.• If a Protected Area does not have a management plan, the municipality is to consult with the relevant provincial department responsible for environmental affairs and/or conservation agency before approving a change in land use.• The erection of any building within conservation areas shall be subject to environmental appraisal or EIA application.• Consent use or formal authority applications must obtain authorisation from Ezemvelo KZN Wildlife, and must, where required, have been granted environmental authorisation and/or a permit from the National Forest Act and the National Water Act.• Only ancillary land uses complimentary to the primary aim of the conservation of the natural environment shall be permitted.

			<ul style="list-style-type: none">• Buildings must be clustered in order to limit the impact on ecosystems and the natural environments as far as possible, and must be placed on less environmentally sensitive portions of the erf.• Any development shall be subject to the Municipality being satisfied regarding the arrangements for the disposal of sewage.• Subdivision of conservation areas not formally proclaimed in terms of the provisions of the National Environmental Management: Protected Areas Act, 2003 (No. 57 of 2003), shall be subject to the provisions of the Subdivision of Agricultural Land Act, 1970 (No. 70 of 1970).• All developments within this land use zone shall be aligned with the development objectives of the Environmental Management Overlay.				
DEVELOPMENT CONTROLS							
MINIMUM ERF SIZE	UNITS PER HECTARE	FRONTAGE	BUILDING LINE	SIDE AND REAR	HEIGHT	COVERAGE	FAR
At the discretion of the Municipality					1 storey	N/A	

7.5. Industrial Zones**7.5.1. Industrial 1 (General Industry)**

STATEMENT OF INTENT:

To provide, preserve, use land or buildings for full range of industrial uses where the emphasis is on due cognizance of environmental impacts. Ensuring sustainable locations, which accommodate the requirements for industrial activities and minimize their impact on surrounding uses.

SCHEME MAP NOTATION:

FILL	BORDER
197;0;255	0;0;0

USE OF LAND AND BUILDINGS

COLUMN 1	COLUMN 2	COLUMN 3	ADDITIONAL CONTROLS
PERMITTED USES	CONSENT USES	PROHIBITED USES	
<ul style="list-style-type: none"> • Betting Shop • Builder's Yard • Commercial Workshop • Factory • Fitment Centre • Funeral Parlour • Industry • Light industry • Motor Showroom • Motor Workshop • Public Office • Recycling Depot • Service Industry • Shop • Warehouse 	<ul style="list-style-type: none"> • Action Sports Bar • Cellular Mast • Commercial • Escort Agency • Office Building • Parking Garage • Place of Amusement/Entertainment • Private Recreation Area • Public Garage/Service Station • Recreational Building • Restaurant • Saw Mill • Service Station • Social Hall • Special Building • Special Industrial Building 	Buildings and land uses not included in columns 1 and 2.	<ul style="list-style-type: none"> • A shop shall be subject to compliance with clause 8.3 of the land use scheme. • A Cellular Mast shall be subject to compliance with clause 8.8 of the land use scheme. • A factory shall be subject to compliance with the Occupational Health and Safety Act, 1993 (as amended). • Subject to the provision of a site layout plan, which shall be approved by the Municipality prior to development or expansion occurring. • ^The minimum Erf size in relation to rural areas shall be at the discretion of the Municipality.

DEVELOPMENT CONTROLS

MINIMUM ERF SIZE	UNITS PER HECTARE	FRONTAGE	BUILDING LINE	SIDE AND REAR	HEIGHT	COVERAGE	FAR
^2000m ²	N/A		7.5m	3m	2 storeys	70%	1.00

7.5.2. Industrial 2 (Light and Service Industry)

STATEMENT OF INTENT: To provide for land and buildings for low impact mix of industrial activities and services, warehousing and the associated activities that do not involve significant vibration, noise, odour and high volume of vehicular traffic.					SCHEME MAP NOTATION:		
					FILL	BORDER	
					204;153;255	0;0;0	
USE OF LAND AND BUILDINGS							
COLUMN 1		COLUMN 2		COLUMN 3		ADDITIONAL CONTROLS	
PERMITTED USES		CONSENT USES		PROHIBITED USES			
<ul style="list-style-type: none">•Commercial Workshop•Funeral Parlour•Light Industry•Motor workshop•Office Building•Public Office•Shop•Warehouse		<ul style="list-style-type: none">•Cellular Mast•Parking Garage•Private Recreation Area•Public Garage/Service Station•Recreational Building•Restaurant•Service Station•Social Hall•Shop•Special Building•Special Industrial Building		Buildings and land uses not included in columns 1 and 2.		<ul style="list-style-type: none">•A Cellular Mast shall be subject to compliance with clause 8.8 of the land use scheme.•One dwelling unit may be permitted on each Industrial site to accommodate a manager, foreman or caretaker.•When granting special consent for a shop and service station, reference should be made to Clause 8.3.	
DEVELOPMENT CONTROLS							
MINIMUM ERF SIZE	UNITS PER HECTARE	FRONTAGE	BUILDING LINE	SIDE AND REAR	HEIGHT	COVERAGE	FAR
1 500m ²	N/A		5m	3m	2 storeys	70%	1.00

7.5.3. Industrial 3 (Extractive Industry)

STATEMENT OF INTENT: To provide, preserve and use of land for the extraction of minerals or raw materials and associated business operations, including sand and stone, in compliance with a permit from the relevant authority and in terms of the relevant national, provincial and local requirements and guidelines related to quarrying, mining and environmental management.

SCHEME MAP NOTATION:

FILL	BORDER
169;0;230	255;0;0

USE OF LAND AND BUILDINGS

COLUMN 1	COLUMN 2	COLUMN 3	ADDITIONAL CONTROLS
PERMITTED USES	CONSENT USES	PROHIBITED USES	
<ul style="list-style-type: none"> •Agricultural Industry •Agricultural Land •Builder's Yard •Canteen •Caretaker's Dwelling •Explosive Magazine •Extractive Industry •Factory •Fitment Centre •Industry •Light Industry •Mining Operation •Motor Showroom •Motor Workshop •Municipal Purposes •Noxious Industry •Office Building (Ancillary to the Industrial Use) •Panel Beater •Petroleum Production Operation •Power Generation Plant •Recycling Depot •Scrap Yard •Warehouse •Water Bottling Plant 	<ul style="list-style-type: none"> •Cellular Mast •Educational Building (limited to staff training) •Shop •Special Building 	Buildings and land uses not listed in this table.	<ul style="list-style-type: none"> •A factory shall be subject to compliance with the Occupational Health and Safety Act, 1993 (as amended). •A Cellular Mast shall be subject to compliance with clause 8.8 of the land use scheme. •A shop shall be subject to compliance with clause 8.3 of the land use scheme •No work, including the erection of a building or structural alteration to a building, or the erection or establishment of any sign, shall be executed without the prior consent of the Municipality having first been obtained therefor. •Nothing in the land use scheme shall prevent an area zoned for extractive industry from being used for agricultural purposes prior to mining taking place. Land use after mining of an area has been completed shall be determined in consultation with the Municipality. •All applications for an extractive industry will be required to have the necessary approval permits issued by the Department of Minerals Resources in terms of the Mineral and Petroleum Resources Development Act (No. 28 of 2002). •The provisions of the Mineral and Petroleum Resources Development Act, 2002 (No. 28 of 2002) shall further be adhered to. •No work, including the erection of a building or structural alteration to a building, or the erection or establishment of any sign, shall be executed without the prior consent of the Municipality having first been obtained therefor.

			<ul style="list-style-type: none">•A detailed remedial plan shall be submitted to the Municipality detailing the rehabilitation process to be followed once the extractive process has been completed. The plan should address the short and long term management and include the details of the agent responsible for the rehabilitation work.•Any development shall be subject to the Municipality being satisfied regarding the arrangements for the disposal of sewage.•All landscaping shall be to the satisfaction of the Municipality.•Subject to the provision of a site layout plan, which shall be approved by the municipality prior to development or expansion occurring.•No development shall be permitted in or on flood plains, watercourses and wetlands unless the necessary approval has been obtained from the relevant Authority and the Municipality.•All advertising shall comply with the Mtubatuba Outdoor Advertising By-Law.				
DEVELOPMENT CONTROLS							
MINIMUM ERF SIZE	UNITS PER HECTARE	FRONTAGE	BUILDING LINE	SIDE AND REAR	HEIGHT	COVERAGE	FAR
At the discretion of the Municipality.							

7.6. Residential Zones

7.6.1. Residential 1 (Single Residential)

STATEMENT OF INTENT: To provide, preserve and use land or buildings for residential in the form dwelling houses, the protection of the quality and character of residential neighbourhood and the well-being of its residents by limiting multiple uses of buildings, and to minimize adverse impact on the residential environment. Business that comply with residential amenity may be allowed at the discretion of the Municipality.					SCHEME MAP NOTATION: <table><tr><td>FILL</td><td>BORDER</td></tr><tr><td>255, 255, 190</td><td>0;0;0</td></tr></table>			FILL	BORDER	255, 255, 190	0;0;0
FILL	BORDER										
255, 255, 190	0;0;0										
USE OF LAND AND BUILDINGS											
COLUMN 1		COLUMN 2		COLUMN 3		ADDITIONAL CONTROLS					
PERMITTED USES		CONSENT USES		PROHIBITED USES							
<ul style="list-style-type: none">• Dwelling House• Government Subsidised Housing		<ul style="list-style-type: none">• Boarding House/Commune• Day Care Centre/Crèche• Extended Residential Building• Short Term Accommodation Establishment• Home Enterprise/Activity*• Home Care Facility• Medical consulting rooms• Medium density housing• Office Building• Second Dwelling Unit• Tavern• Tuck-Shop/Spaza Shop*		Buildings and land uses not included in columns 1 and 2.		<ul style="list-style-type: none">• The minimum erf area shall be 3000m² where an erf is used exclusively for Medium Density Housing purposes.• All sites located along the Isimangaliso Wetland Park are subject to a 5m building line.• *The municipality may waive the consent procedure where an applicant has obtained written consent of the parties identified by the municipality.• The development of a tavern is subject to the approval of a liquor licence.					
DEVELOPMENT CONTROLS											
MINIMUM ERF SIZE	UNITS PER HECTARE	FRONTAGE	BUILDING LINE	SIDE AND REAR	HEIGHT	COVERAGE	FAR				
200m ²	50d/ha	N/A	4.5m	1.5m	2 storeys	60%	At the discretion of the Municipality				
650m ²	15d/ha		4.5m	2m	2 storeys	50%					
900m ²	11d/ha		5m	2m	2 storeys	40%					

7.6.2. Residential 2 (Group and Cluster/Medium Density Housing)

STATEMENT OF INTENT: To provide, preserve and use land or buildings for the development of medium density (group and cluster) housing developments in the form of simplexes, duplexes, similar types of residential development and ancillary uses, and to protect the quality and character of the residential neighbourhood while creating an interface between mixed use zones and low density residential areas.					SCHEME MAP NOTATION: <table><tr><td>FILL</td><td>BORDER</td></tr><tr><td>255, 255,155</td><td>0;0;0</td></tr></table>			FILL	BORDER	255, 255,155	0;0;0
FILL	BORDER										
255, 255,155	0;0;0										
USE OF LAND AND BUILDINGS											
COLUMN 1	COLUMN 2		COLUMN 3		ADDITIONAL CONTROLS						
PERMITTED USES	CONSENT USES		PROHIBITED USES								
<ul style="list-style-type: none">• Chalet• Dwelling house• Extended residential building• Medium density housing• Old Age Home/Retirement Village• Government Subsidised Housing	<ul style="list-style-type: none">• Boarding House/Commune• Day Care Centre/Crèche• Educational Building• Hotel/Lodge• Home Care Facility• Home Enterprise/Activity• Office Building• Private recreational area• Public office• Recreational Building• Short Term Accommodation Establishment• Social Hall• Tuck-Shop/Spaza Shop*		Buildings and land uses not included in columns 1 and 2.		<ul style="list-style-type: none">• The municipality may authorise an increase in FAR to 0,80 and coverage to 50% for the development of a hotel.• Subject to approval of a site development plan• Minimum Erf size limited to Ezwenilisha Area.						
DEVELOPMENT CONTROLS											
MINIMUM ERF SIZE	UNITS PER HECTARE	FRONTAGE	BUILDING LINE	SIDE AND REAR	HEIGHT	COVERAGE	FAR				
1 000m ²	20d/ha	N/A	7m	4.5m	2 storeys	40%	0.50				
3000m ²	25d/ha	N/A	7m	4.5m	3 storeys	40%	0.55				

7.6.3. Residential 3 (General Residential)

STATEMENT OF INTENT: To provide, preserve, and use land or buildings for a wide range of residential land uses including multi-storey residential buildings in the form of block of flats or similar residential buildings and complementary non-residential land uses, and to protect the quality and character of residential neighbourhood while integrating residential and mixed-use zones. Land uses that comply with residential amenity and mixed land use principles may be permitted at the discretion of the Municipality.					SCHEME MAP NOTATION:		
					FILL	BORDER	
					255, 211,127	0;0;0	
USE OF LAND AND BUILDINGS							
COLUMN 1	COLUMN 2		COLUMN 3		ADDITIONAL CONTROLS		
PERMITTED USES	CONSENT USES		PROHIBITED USES				
<ul style="list-style-type: none">•Chalet development•Dwelling house•Dwelling unit (Medium density housing)•Extended residential building•Hotel/Lodge•Old Age Home/Retirement Village•Public office•Recreational building•Residential building	<ul style="list-style-type: none">•Day Care Centre/Crèche•Educational Building•Home Care Facility•Home Enterprise/Activity•Office Building•Private Recreation Area•Restaurant/Fast Food Outlet•Shop•Social Hall		<ul style="list-style-type: none">•Buildings and land uses not included in columns 1 and 2.		<ul style="list-style-type: none">•Subject to the provision of a sewer disposal system to the satisfaction of the municipality.•The Municipality may increase FAR to 0.80 where a site is intended to develop a hotel.•Height will be limited to 2 storeys in St Lucia		
DEVELOPMENT CONTROLS							
MINIMUM ERF SIZE	UNITS PER HECTARE	FRONTAGE	BUILDING LINE	SIDE AND REAR	HEIGHT	COVERAGE	FAR
1 600m²	50du/ha	N/A	9m	4,5m	3 storeys	40%	0.35

7.6.4. Residential 4 (Small Holding)

STATEMENT OF INTENT: To provide, preserve and use land or buildings for low density residential development and agricultural land uses, and to provide an interface between urban development and nature conservation areas. A limited number of non-intrusive and complementary land uses may be permitted at the discretion of the municipality.				SCHEME MAP NOTATION: <table><tr><td>FILL</td><td>BORDER</td></tr><tr><td>115;38;0</td><td>0;0;0</td></tr></table>				FILL	BORDER	115;38;0	0;0;0
FILL	BORDER										
115;38;0	0;0;0										
USE OF LAND AND BUILDINGS											
COLUMN 1	COLUMN 2	COLUMN 3	ADDITIONAL CONTROLS								
PERMITTED USES	CONSENT USES	PROHIBITED USES									
<ul style="list-style-type: none">•Agriculture•Agricultural building•Conservation Area/Land•Dwelling house•Second Dwelling Unit•Waterbody	<ul style="list-style-type: none">•Camping Area•Caravan Park•Convenience Shop•Day Care Centre/Crèche•Domestic Service Centre•Educational Building•Home Care Facility•Home Enterprise/Activity•Office Building•Private Recreation Area•Recreational Building•Service Industry•Shop•Short Term Accommodation Establishment•Social Hall•Tourism Purposes	<ul style="list-style-type: none">•Buildings and land uses not included in columns 1 and 2.	<ul style="list-style-type: none">•Subject to the provision of a sewer disposal system to the satisfaction of the municipality.								
DEVELOPMENT CONTROLS											
MINIMUM ERF SIZE	UNITS PER HECTARE	FRONTAGE	BUILDING LINE	SIDE AND REAR	HEIGHT	COVERAG E	FAR				
8000m ²	1 du/ha	N/A	9m	3m	2 storeys	10%	N/A				

7.6.5. Residential 5 (Caravan Park)

STATEMENT OF INTENT: To provide, preserve, use land or buildings for temporary accommodation on campsites in support of tourism facilities and industry of the area with design and layout in accordance with the norms and standards of the municipality for the design and development of such land uses.					SCHEME MAP NOTATION: <table><tr><td>FILL</td><td>BORDER</td></tr><tr><td>251, 212,180</td><td>0;0;0</td></tr></table>			FILL	BORDER	251, 212,180	0;0;0
FILL	BORDER										
251, 212,180	0;0;0										
USE OF LAND AND BUILDINGS											
COLUMN 1		COLUMN 2		COLUMN 3		ADDITIONAL CONTROLS					
PERMITTED USES		CONSENT USES		PROHIBITED USES							
<ul style="list-style-type: none">• Camping Area• Caravan park• Private recreational area• Recreational building• Restaurant/Fast Food Outlet• Shop		<ul style="list-style-type: none">• Agricultural land• Day Care Centre/Crèche• Place of public amusement• Home Care Facility• Home Enterprise/Activity• Office Building		Buildings and land uses not included in columns 1 and 2.		<ul style="list-style-type: none">•No work, including the erection of a building or structural alteration to a building, or the erection or establishment of any sign, shall be executed without the prior consent of the Municipality having first been obtained therefor.					
DEVELOPMENT CONTROLS											
MINIMUM ERF SIZE	UNITS PER HECTARE	FRONTAGE	BUILDING LINE	SIDE AND REAR	HEIGHT	COVERAGE	FAR				
1ha	N/A		7,5m	3m	2 storeys	25%	N/A				

7.6.6. Residential 6 (Rural Residential)

STATEMENT OF INTENT: To provide, preserve, and use of land and buildings for residential purposes with a predominantly rural character and includes other associated land use activities that support livelihoods.			SCHEME MAP NOTATION:	
			FILL	BORDER
			255;255;0	255;170;0
USE OF LAND AND BUILDINGS				
COLUMN 1	COLUMN 2	COLUMN 3	ADDITIONAL CONTROLS	
PERMITTED USES	CONSENT USES	PROHIBITED USES		
<ul style="list-style-type: none">•Additional Self-Contained Residential Unit•Agricultural Land•Amasimu (Communal Farming)•Dwelling House•Forestry•Government Subsidised Dwelling•Informal Sport's Ground•Isibaya (Kraal)•Isigawu (Communal Meeting Place)•Isigodlo (Royal Residence)•Isivande (Household Garden)•Municipal Purposes•Rural Residential•Traditional Health Practice	<ul style="list-style-type: none">•Cellular Mast•Day Care Centre/Crèche**•Home Care Facility**•Home Enterprise/Activity**•Ikotishi***•Old Age Home/Retirement Village•Establishment **•Office Building**•Plant Nursery•Religious Purposes•Tuck-shop/Spaza shop*•Short Term Accommodation• Special Building•Tavern•Social Hall•Waterbody (restricted to man-made pool)	Buildings and land uses not listed in this table.	<ul style="list-style-type: none">•A Cellular Mast shall be subject to compliance with clause 8.8 of the land use scheme.•Whilst Amathuna do exist in close proximity to Imizi, future burials may only be restricted to future communal burial sites and cemeteries.•A Tuck-shop under this zone shall be restricted to 20 m².•The day care centre/crèche size shall be restricted to 100m² in the Rural Residential zone.•Traditional Health Practice shall comply with the provisions of Traditional Health Practitioners Act No 22 of 2007.•**Subject to the approval of the relevant Traditional Council, within Traditional Community Areas.•**The municipality may waive the consent procedure where an applicant has obtained written consent of the parties identified by the municipality.•The development of a tavern is subject to the approval of a liquor licence.•***Subject to an approved set of building plans.•No development shall be permitted in or on flood plains, watercourses and wetlands unless the necessary approval has been obtained from the Municipality.•Future development within this zone shall be directly linked to the Mtubatuba Local Municipality SDF or policy plan proposals with respect activities varying from rural residential activities.	
DEVELOPMENT CONTROLS				

MINIMUM ERF SIZE	UNITS PER HECTARE	FRONTAGE	BUILDING LINE	SIDE AND REAR	HEIGHT	COVERAGE	FAR
		N/A			2 storeys	N/A	

7.7. Tourism

7.7.1. Tourism

STATEMENT OF INTENT: To provide, preserve, and use of land and buildings for the development of a wide range of tourism related facilities such as residential units, entertainment and other recreational facilities as part of the tourism industry.					SCHEME MAP NOTATION:		
					FILL	BORDER	
					Hatch 201;245;145	0;0;0	
USE OF LAND AND BUILDINGS							
COLUMN 1	COLUMN 2		COLUMN 3		ADDITIONAL CONTROLS		
PERMITTED USES	CONSENT USES		PROHIBITED USES				
<ul style="list-style-type: none">• Action Sports Bar• Bird Sanctuary• Camping Area• Caravan Park• Caretaker's Dwelling• Chalet• Community Facility• Conservation Land/Area• Eco-tourism• Gymnasium (Fitness Centre)• Hotel/Lodge• Laundrette• Office Building (limited to administration of the tourism facility)• Recreational Purposes• Resort• Restaurant/Fast Food Outlet• Shop• Short Term Accommodation Establishment• Tourism Purposes• Waterbody	<ul style="list-style-type: none">• Casino (which forms part of a hotel)• Cellular Mast• Conference Centre• Place of Public Amusement• Social Hall• Special Building• Tavern		Buildings and land uses not included in columns 1 and 2.		<ul style="list-style-type: none">• A laundrette may be permitted for the exclusive use of the guests and staff.• A gymnasium (Fitness centre) may be permitted for the exclusive use of the guests and staff.• The consent of the municipality will be required if the Gymnasium (Fitness Centre) is a stand-alone building.• A casino shall require a casino license issued in terms of the KwaZulu-Natal Gaming and Betting Act, 2010 (No. 8 of 2010).• A Cellular Mast shall be subject to compliance with clause 8.8 of the land use scheme.• No work, including the erection of a building or structural alteration to a building, or the erection or establishment of any sign, shall be executed without the prior consent of the Municipality having first been obtained therefor.• Any development shall be subject to the Municipality being satisfied regarding the arrangements for the disposal of sewage.• Subject to compliance with the KZN Wildlife Landscape Characterisation.• All landscaping shall be to the satisfaction of the Municipality.• The development of a tavern and action sports bar is subject to the approval of a liquor licence.		
DEVELOPMENT CONTROLS							
MINIMUM ERF SIZE	UNITS PER HECTARE	FRONTAGE	BUILDING LINE	SIDE AND REAR	HEIGHT	COVERAGE	FAR
At the discretion of the Municipality							

7.8. Transportation and Access

7.8.1. Bus and Taxi Rank

STATEMENT OF INTENT: To provide, preserve and use land or buildings for the parking, drop-off and collection of passengers by public and private bus services and mini bus taxis.

SCHEME MAP NOTATION:

FILL	BORDER
070;130;180	192;192;192

USE OF LAND AND BUILDINGS

COLUMN 1 PERMITTED USES	COLUMN 2 CONSENT USES	COLUMN 3 PROHIBITED USES	ADDITIONAL CONTROLS
<ul style="list-style-type: none"> • Bus Depot • Car Wash • Informal Trading* • Municipal Purposes • Office Building (as an ancillary use) • Parking Lot • Shop • Special Building (limited to ablution facilities) • Taxi Rank • Transport Centre 	<ul style="list-style-type: none"> • Ancillary Use • Cellular Mast • Fitment Centre • Light Industry • Office Building • Educational Building (limited to a driving School) • Public Office • Restaurant/Fast Food Outlet* 	Buildings and land uses not listed in this table.	<ul style="list-style-type: none"> • A Cellular Mast shall be subject to compliance with clause 8.8 of the land use scheme. • Land uses specified in this table must be specifically related to the functioning of the bus and taxi transport system. • No work, including the erection of a building or structural alteration to a building, or the erection or establishment of any sign, shall be executed without the prior consent of the Municipality having first been obtained therefor. • No development will be permitted in or on flood plains, watercourses and wetlands unless the necessary approval has been obtained from the relevant Authority and the Municipality. • *Subject to compliance with the Municipal Health Regulations. • Subject to the provision of a site layout plan, which shall be approved by the municipality prior to development or expansion occurring. • Any development shall be subject to the Municipality being satisfied regarding the arrangements for the disposal of sewage.

			<ul style="list-style-type: none">• Subject to obtaining the necessary approvals from the Department of Transport.• All advertising shall comply with the Mtubatuba Outdoor Advertising By-Law.				
DEVELOPMENT CONTROLS							
MINIMUM ERF SIZE	UNITS PER HECTARE	FRONTAGE	BUILDING LINE	SIDE AND REAR	HEIGHT	COVERAGE	FAR
1800 m²	N/A	20m	N/A	3m	2 storeys	50%	0,5

7.8.2. Railway

STATEMENT OF INTENT: To provide, preserve, use land for railway land infrastructure requirements train stations, rail sidings and uses ancillary thereto. The primary purpose of railway property is to provide an efficient railway system.						SCHEME MAP NOTATION:	
						FILL	BORDER
						150;150;150	0,0,0
USE OF LAND AND BUILDINGS							
COLUMN 1		COLUMN 2		COLUMN 3		ADDITIONAL CONTROLS	
PERMITTED USES		CONSENT USES		PROHIBITED USES			
<ul style="list-style-type: none">• Informal Trading• Railway Purposes• Train Station		<ul style="list-style-type: none">• Dwelling House• Educational Building• Industrial Building• Light Industry• Office Building• Residential Building• Restaurant/Fast Food Outlet*• Shop (Restricted to 150m²)		Buildings and land uses not listed in this table.		<ul style="list-style-type: none">• All uses other than railway purposes shall be submitted to the Municipality as an application.• *Subject to compliance with the Municipal Health Regulations.• Land uses specified in this table must be specifically related to the functioning of the railway system, as well as other works ancillary to the functioning of railways and subject to agreement being reached on the permissible floor area ratio, coverage and height restrictions, the placing of buildings on the site, on-site parking requirements and/or any other related matters by way of a site development to be approved by the Municipality.• Informal trading is limited to a designated area within the railway station.	
DEVELOPMENT CONTROLS							
MINIMUM ERF SIZE	UNITS PER HECTARE	FRONTAGE	BUILDING LINE	SIDE AND REAR	HEIGHT	COVERAGE	FAR
N/A							

7.8.3. Road

STATEMENT OF INTENT: To provide, preserve, use land for the protection of existing and proposed roads and road reserves to enable an unhindered movement of vehicular and pedestrian traffic.				SCHEME MAP NOTATION:			
				FILL 150;150;150	BORDER 0,0,0		
USE OF LAND AND BUILDINGS							
COLUMN 1	COLUMN 2		COLUMN 3		ADDITIONAL CONTROLS		
PERMITTED USES	CONSENT USES		PROHIBITED USES				
<ul style="list-style-type: none">• Road• Road Reservation	<ul style="list-style-type: none">• Informal trading (in designated areas)		Buildings and land uses not listed in this table.		<ul style="list-style-type: none">• While primarily used for the provision of roads, other services such as telephone, water, sewer and electricity reticulation may be provided within the Road Reserve.• Provincial roads are subject to the rules and regulations of the Department of Transport.• Local access roads and streets are subject to the rules and regulations of the Municipality.		
DEVELOPMENT CONTROLS							
MINIMUM ERF SIZE	UNITS PER HECTARE	FRONTAGE	BUILDING LINE	SIDE AND REAR	HEIGHT	COVERAGE	FAR
N/A							

7.9. Utilities and Services

7.9.1. Public Utilities and Municipal Services

STATEMENT OF INTENT: This zone makes provision for waterworks; sewerage treatment works and associated infrastructure necessary for the Municipality to deliver clean potable water and manage disposal of sewage; cell phone masts, etc.					SCHEME MAP NOTATION:		
USE OF LAND AND BUILDINGS							
COLUMN 1	COLUMN 2		COLUMN 3		ADDITIONAL CONTROLS		
PERMITTED USES	CONSENT USES		PROHIBITED USES				
<ul style="list-style-type: none">• Cellular Mast• Municipal Purposes• Power Generation Plant• Waterbody	<ul style="list-style-type: none">• Ancillary Use		Buildings and land uses not included in columns 1 and 2.				
DEVELOPMENT CONTROLS							
MINIMUM ERF SIZE	UNITS PER HECTARE	FRONTAGE	BUILDING LINE	SIDE AND REAR	HEIGHT	COVERAGE	FAR
N/A							

7.9.2. Undetermined

STATEMENT OF INTENT: Areas identified by the Municipality for development purposes, but which will require more detailed planning in the future. These areas will be subject to environmental and planning applications to determine more detailed land use and zoning					SCHEME MAP NOTATION:		
					FILL	BORDER	
					0;0;0	0;0;0	
USE OF LAND AND BUILDINGS							
COLUMN 1	COLUMN 2		COLUMN 3		ADDITIONAL CONTROLS		
PERMITTED USES	CONSENT USES		PROHIBITED USES				
<ul style="list-style-type: none">•Agricultural Land• Dwelling House	None		Buildings and land uses not included in columns 1 and 2.		<ul style="list-style-type: none">•Subject to more detailed planning in terms of a precinct plan or site development plan and subject to environmental and planning application to determine land use and zonings.•To be used for agricultural and municipal purposes. Special Consent may permit temporary uses not in conflict with titles.		
DEVELOPMENT CONTROLS							
MINIMUM ERF SIZE	UNITS PER HECTARE	FRONTAGE	BUILDING LINE	SIDE AND REAR	HEIGHT	COVERAGE	FAR
N/A							

8. DEVELOPMENT STANDARDS

8.1. Application Procedure, Design and Layout of Medium Density Housing Development

- 8.1.1. Any person wishing to develop a site for Medium Density Housing shall apply to the Municipality for approval, and attach to the application a layout plan showing or plans showing:
- i. the position, dimensions and materials to be used in the construction of all roads, drive-ways, parking areas, squares and pedestrian access ways, if any;
 - ii. the boundaries of all dwelling unit curtilages, private open areas and common open spaces;
 - iii. the position, nature, extent and levels of all proposed and existing buildings on the site and adjoining sites;
 - iv. the proposed landscaping of the site;
 - v. the proposed public open space;
 - vi. the proposed common open spaces;
 - vii. the position and extent of all utility areas;
 - viii. a set of sketch drawings prepared by an architect at a scale of 1: 100 showing the plans, sections and elevation of each type of structure within the proposed development and of the materials and colours to be used for the exterior wall finishes and roof or roofs; together with both front and rear elevations of each typical group of dwelling units at a scale of 1: 100 or 1: 200; and
 - ix. a table indicating the total area of the site; the total number of dwelling units, the total floor area, the total number of car parking spaces provided for visitors and for residents, the extent of the usable common land, the smallest private open area, the smallest dwelling unit curtilage and the smallest utility space, the areas of public open space and other public areas; and any other documents which the Municipality may reasonably require.
- 8.1.2. The following minimum areas per dwelling unit shall apply to a Medium Density Housing site:
- i. Private Open Area - 30 m²;
 - ii. Usable Common Open Space - 50 m²;
 - iii. Utility Area - 15 m²; and
 - iv. The minimum coverage of a garage or carport shall be 18 m².
- 8.1.3. Where in the opinion of the Municipality a road within a Medium Density Housing site should serve the public, the Municipality may require the road to be registered as a public road, provided that the area of the public road shall be included in the gross site area for bulk and coverage calculation.
- 8.1.4. The minimum width of a road carriageway within a Medium Density Housing site shall be 3 metres where the carriageway is one-way and 5 metres where the carriageway is two-way.
- 8.1.5. Situated at the end of every cul-de-sac there shall be provided turning space to the satisfaction of the Municipality.
- 8.1.6. The individual dwelling unit curtilages may be transferred in freehold or registered leasehold title. In the event of the different dwelling unit curtilages being so transferred, the Municipality shall require that:

- i. The common land shall be owned exclusively by the freehold or registered leasehold owners of the dwelling units in co-ownership; and no co-owners shall be entitled to require the partition of the common land according to the proportion of his share.
 - ii. A Home Owners' Association shall be established. Such Association shall administer and maintain the common land, control the external appearance of buildings within the Medium Density Housing site and deal with any other matter pertaining to the Medium Density Housing site which is of common interest to its members. The affairs of the Association shall be regulated by a Memorandum and Articles of Association. The Memorandum and Articles of Association shall have been submitted to the Municipality who shall have certified that it has no objection to these documents.
 - iii. No dwelling unit curtilage within a Medium Density Housing site, or within any portion of the site specified by the Municipality, shall be transferred or separately registered before the whole Medium Density Housing site, or the specified portion of the Medium Density Housing Site within which the curtilage is situated, has been developed to the satisfaction of the Municipality.
- 8.1.7. Wherever it is intended to develop a site for Medium Density Housing in a Residential 1 Zone, the special consent of the Municipality shall first be obtained. Provided that where neighbours' written consent is obtained the Consent; procedure may be waived.
- i. In the residential zones the maximum number of dwelling units which may be established on a Medium Density Housing site shall be obtained by dividing the net developable area of the property concerned by the appropriate minimum erf area per dwelling house and raised to the next whole number.
 - ii. A Medium Density Housing site shall be subject to the provision of a Sewage Disposal System to the satisfaction of the Municipality.
- 8.1.8. In the Residential Zones, on Medium Density housing sites of one hectare and larger, an additional unit to accommodate a Caretaker may be provided subject to the following conditions:
- i. Such unit shall remain in the ownership of the Home Owners' Association;
 - ii. only one Caretaker unit may be provided; and
 - iii. all other requirements of the Planning Scheme relating to maximum floor area, coverage, height, sewage disposal, building lines, side and rear spaces are complied with.

8.2. Policy for Traffic Generating Sites

- 8.2.1. The term "road" shall mean, a way intended, prepared, or used for foot-passengers, riders and vehicles to travel on, inclusive of the full extent of its width notwithstanding that only a portion thereof may be in actual use for traffic purposes, and shall include a street. It shall not include an alley, land or passage used solely by foot-passengers.
- 8.2.2. The term "traffic generator" or "traffic-generating site" shall mean a site, business or activity whereon, or by reason whereof, a larger number of motor vehicles are required to leave or enter a public street or roadway, and shall include, but not be confined to, sites whereon petrol filling stations, parking garages, parking lots, churches, sports stadia, blocks of flats or shopping centres are established.

- 8.2.3. No vehicular entrance to, or exit from, a traffic generator should be permitted in the immediate vicinity of a road intersection, junction or interchange. In the case of an intersection or junction at grade, under rural conditions the distance from such entrance or exit to any intersection as defined in section 1 of the Road Traffic Ordinance No. 21 of 1966, measured parallel to the direction of travel along the road to which entrance or from which exit is afforded should not be less than 150 metres. Under urban conditions (as defined in the Advertising on Roads and Ribbon Development Act No. 21 of 1940) this distance may be reduced, in which case minor street or 60 metres from an intersection with a major street. No such entrance or exit should be permitted within 150 metres from the limits of an interchange, which limits should be determined by the road authority. Any unavoidable reduction of these minimum distances should be regarded as justified only by exceptional circumstances, and as requiring safeguards such as the imposition and enforcement of special speed limits, acceleration and deceleration lanes or other traffic controls.
- 8.2.4. Direct vehicular or pedestrian entrance to or exit from a traffic generator, from or to important Provincial main roads should not be permitted, nor should such entrance or exit be permitted from or to freeways, expressways or heavily-trafficked through arterial main roads in urban areas.
- 8.2.5. No commercial premises with direct access to a flanking service road should be permitted unless direct pedestrian access from the main carriageway to such service road has been rendered impracticable.
- 8.2.6. No traffic generating activity should be permitted on any site which, because of its proximity to and situation in relation to schools, churches, cinemas, bus depots, railway stations, major recreation grounds, beaches or other similar places which generate heavy pedestrian movements at certain times, is likely to create conflict between the vehicular traffic and the pedestrian traffic.
- 8.2.7. In considering applications for the establishment of petrol filling stations the need within the area of such stations having regard to the location of other existing stations and the existing and/or contemplated development of the area should be considered. Any argument, based on the solo-site system, that all brands of petrol should be available within any area should not be considered.
- 8.2.8. The following standards should be adopted in considering the establishment of traffic generators:
- i. Where separate entrance and exit are provided they should be placed at or near either end of a frontage or not less than 36 metres. The site should be of sufficient depth for the whole activity to be carried on clear of the street and should in no case be less than 15 metres in depth. It should be in such area and so laid out that a waiting area is provided near the entrance large enough to accommodate vehicles awaiting service so that these do not queue in the public road.
 - ii. The minimum sight distance along the road should be 120 metres. Sight distance shall be measured from the entrance or exit, height of eye being 1,37 metres, to an object 1,37 metres high.
 - iii. No traffic generator should be permitted with entrance from or exit to a street whose gradient is steeper than 1 in 8, and no access ramp should be steeper than 1 in 10.

- iv. Outside an urban area, buildings should be sited at least 36 metres from the nearest point of the road reserve of any main road.
- v. Pump islands in petrol filling stations should not be less than 5 metres from the property boundary.

8.3. Policy for Admission of Retail into Industrial Zones

8.3.1. Certain categories of retail outlets should be admitted to industrial zones by special consent and the remaining categories only by rezoning.

8.3.2. The categories of retail outlets which should be admitted to industrial zones by special consent are as follows:

- i. Low order convenience goods and service shops catering for the immediate day-to-day needs of people working within the industrial area concerned; provided that the total floor area of any shop or contiguous set of shops (including a set of shops separated by a road or pedestrian route) should in no case exceed 300 m².
- ii. Shops which are incompatible with most of the shops normally found in commercial zones, but which fit in well in industrial areas (e.g. builders' supplies dealers; firms dealing in wire, gates and fences; timber merchants; firms dealing in agricultural implements).
- iii. Shops which deal largely with other firms normally located in industrial areas such as service stations, specialist industrial concerns in the motor trade (like panel beaters and auto electrical specialist), builders and engineering firms (e.g. paint shops; firms dealing in engineering supplies; motor spares shops).

8.4. Design of Garage/and or Service Station

8.4.1. The layout of a Public Garage/Service Station and/or Service Station including the siting of pumps, buildings and vehicular access or egress shall be to the satisfaction of the Municipality.

8.4.2. Public Garage/Service Station and/or Service Station having direct vehicular access to a major arterial road proposed arterial road shall not be permitted, unless approved in specific terms by the Municipality.

8.4.3. The following pre-requisites and conditions shall be observed whenever it is proposed to erect a new, or extend an existing Public Garage/Service Station or Service Station: -

- i. No vehicular entrance and exit to a Garage and/or Service Station shall be within 150 metres of a freeway interchange, 60 metres from an intersection with a road in the opinion of the Municipality is a major road or 20 metres from an intersection from any other road, unless approved in specific terms by the Municipality.
- ii. The frontage of a Garage and Service Station Erf shall not be less than 36 metres in length, unless approved in specific terms by the Municipality.
- iii. Dwarf walls or permanent structures to the satisfaction of the Municipality shall be erected on the street frontage of the Erf to confine the movement of vehicles into or out of the Fuelling and Service Station to authorised access and egress points.
- iv. No Garage and /or Service Station shall be established upon an Erf unless, in the opinion of the Municipality, it has adequate depth to enable all activities to be carried on clear of

the street or road. Filler points for underground tanks shall be positioned to make it possible for tanker vehicles to stand wholly within the curtilage of the Erf when re-charging the tanks and for such vehicles to enter or leave the Erf in a forward direction.

- v. No pump island shall be less than 5 metres from any boundary of the Erf and all traffic routes within the forecourt shall have a minimum width of 5 metres.
- vi. Any Garage and /or Service Station shall be sited and designed to satisfy the Municipality that traffic entering and leaving the Erf will not adversely affect movement of pedestrians or vehicles on any public road or place.

8.5. Controls for Physically Difficult Sites

8.5.1. The development of land in the Residential 1 and 2 zones, either by sub-division or for the Medium Density Housing purposes shall not be considered where 65% or more, of the area of the proposed sub-division is steeper than 1:3; and where the land is affected by soil instability and/or prone to flooding and/or inaccessibility, unless the Municipality believes sufficient remaining area exists for development in terms of the zoning of the land, including the provision of adequate vehicular access on the proposed subdivision.

8.5.2. The calculation of the number of Medium Density Housing units, which may be erected on a Medium Density Housing site, as well as the Coverage calculation shall be based on the net developable area of the site and shall be determined by deducting from the surveyed lot area:

- i. all areas of the site which are steeper than 1:3; and
- ii. all areas of the site which, in the opinion of the Municipality are otherwise undevelopable by any physical or topographical constraint such as soil instability, liability to flooding, inaccessibility or topography.

8.6. The Use of Hotels for Certain Purposes

8.6.1. The Municipality may permit any one or more of the following shops or activities in a hotel, by consent of the municipality, provided access thereto shall be gained only from within the hotel:

- i. Hairdressing salons;
- ii. Bookshops or newsagents;
- iii. Florists
- iv. Curio shops;
- v. Theatre Booking agents;
- vi. Bank agents;
- vii. Travel agents;
- viii. Vending machines;

8.6.2. The Municipality may, by Consent and when there will be no interference with the amenities of the neighbourhood, authorise, in terms of this scheme, the establishment of a bottle store in any licensed hotel/lodge premises.

8.6.3. The Municipality may, by Consent and when there will be no interference with the amenities of the neighbourhood, authorise, in terms of this scheme, institutional or educational uses.

8.7. Environmental Controls

Environmental requirements applicable to all land use zones:

- 8.7.1. Except as provided in 8.7.2 and 8.7.3 below, no development shall be permitted in environmentally sensitive areas including, but not limited to, flood plains, watercourses and wetlands, except within land set aside for Utilities and Services and Existing and Future Roads.
- 8.7.2. Notwithstanding the wetlands identified in terms of this Scheme, the following provisions shall apply:
- i. Any developments within or adjacent to wetlands and watercourses, either identified or not identified in terms of this Scheme shall be subject to any environmental authorisation and/or water use licence processes in terms of applicable legislation.
 - ii. No building or infrastructure shall be erected on any portion of land, which in the opinion of the Municipality is in a wetland or watercourse area as defined in this Scheme, unless Environmental Authorisation has been issued for these activities.
 - iii. Where an erf may have a wetland, the Municipality may require the owner / applicant to appoint an independent wetland specialist to delineate the extent of the wetland using soil hydromorphic characteristics and establish appropriate buffers, and to indicate the delineation and buffers on the site plan or building plan.
 - iv. In considering any application for development of land situated within a scheme area it shall be the duty of the Municipality to ensure wherever it is considered appropriate, that adequate provision be made for protection of environmentally sensitive areas, by means of conditions qualifying approval of such development. Where possible, areas are to be set aside for conservation purposes, such areas being clearly indicated on a site plan.
 - v. An Environmental Impact Assessment shall be undertaken in the manner prescribed in the Environmental Impact Assessment Regulations of the National Environmental Management Act No. 107 of 1998 as amended.
 - vi. The Municipality shall at its discretion, include all conditions or part thereof contained in the Environmental Authorisation in its conditions of approval issued in terms of the Mtubatuba Municipality Spatial Planning and Land Use Management Bylaw.
 - vii. Environmental authorisation shall be obtained from the relevant authority prior to the submission of any application for development to the Municipality.
- 8.7.3. Notwithstanding the provisions of this Scheme, the Municipality, shall at its discretion, request an applicant to provide an environmental screening report for any development or land use activity on any site or portion thereof which it considers to be an environmentally sensitive area or in an area identified as being critical for biodiversity conservation.
- 8.7.4. The environmental screening report as mentioned above must be undertaken by a person that has the necessary knowledge and experience in environmental management, natural resources or ecology, and should include:
- i. Information about the project including the spatial extent, timing, frequency and duration of

the project;

- ii. The identification of relevant environmental legislation, regulations, policies and plans relevant to the proposed development and identification of those activities that require licensing or authorisation before they can proceed;
- iii. An understanding of the ecological context based on existing ecological information, data gathering, literature searches, site visits and preliminary ecological surveys, and any baseline studies already carried out;
- iv. Identify project activities likely to cause damage, stress, disturbance or impact on ecosystems processes;
- v. Identify the factors affecting the integrity of the relevant ecosystems and the conservation status of relevant habitats and species; and, ecological features likely to be significantly affected and therefore requiring further study;
- vi. Identify other significant activities, e.g. Access roads, associated with the project/proposal that could result in significant cumulative effects; and,
- vii. Potential strategies to avoid and/or minimise any negative environmental impacts and the identification of opportunities for enhancing biodiversity and promoting provincial biodiversity objectives.
- viii. The environmental screening report shall be included as part of an application submitted to the municipality else such application shall be deemed incomplete.

8.8. Cellular Mast

8.8.1. Location

- 8.8.1.1. The Municipality, in considering proposals for the location of Cellular mast, shall be mindful of the need for the development of an effective and efficient communications system within the Municipal area. In this regard, the Municipality shall consider the requirements of the Service providers to develop an effective and efficient communications system and to the protection of the community in which such installations are to occur.
- 8.8.1.2. The installation of Cellular mast shall be undertaken in such a manner that their impact upon the environment is minimized. The Cellular mast shall be as unobtrusive as possible thorough the choice of materials, colour, depth of silhouette and design which shall complement the aesthetics of the surrounding built and natural environment thereby minimizing the impact upon the environment.
- 8.8.1.3. In considering the appropriate location of a Cellular mast, the applicant should be conscious of sites of historic, cultural and architectural importance. Cognisance must be taken of the impacts installations may have upon open spaces, coastal regions and prominent ridges.
- 8.8.1.4. Due consideration must be given to the impact of Cellular mast on other developments and natural features, whether existing or contemplated by the Scheme and their location in relation to view corridors.

- 8.8.1.5. In the selection of a site for Cellular mast, consideration shall be given to the locational context of the proposed installation in respect of aesthetic suitability and environmental intrusion.
- 8.8.1.6. Antennae shall be installed on existing structures or existing masts.
- 8.8.1.7. The principle of multiple use of telecommunications masts by network providers, shall applied provided that a motivation for exemption from sharing may only be considered on the following basis:
- i. That no existing Cellular mast or suitable alternative structures are located within the geographic antenna placement area required to the meet the applicant's requirements;
 - ii. That the existing Cellular mast is not of sufficient height or structural strength to meet the applicant's engineering requirements;
 - iii. That consideration shall be given to alternative sites where the cumulative RF emissions would exceed the maximum levels permitted should additional transceivers be attached to a mast or where the RF exclusion zone cannot be achieved;
 - iv. That there will be electromagnetic interference resulting from more than one antenna positioned on a single telecommunications mast.
- 8.8.1.8. Permission to share an existing Cellular mast shall not be unreasonably withheld by the owner of that Cellular mast.
- 8.8.1.9. Every applicant seeking to locate a new Cellular mast or modify such Cellular mast, shall provide the Municipality with an inventory of the existing Cellular mast inclusive of the sites for which authority is being sought, within a 1 000 metre radius of the Erf on which it is intended to erect a Cellular mast.
- 8.8.1.10. When a cellular mast requires replacement, it shall be replaced with a mast designed to accommodate multiple carriers.
- 8.8.1.11. No Cellular mast shall be erected on an Erf, which in the opinion of Municipality, has been identified as containing a building or structure of architectural, cultural, historic, or artistic importance, nor in an area set aside for conservation purposes, whether natural, physical or social, provided that the Municipality may, by Consent, relax this provision if it can be shown that the erection of a Cellular mast, shall not detract from the architectural, cultural, historic, artistic, natural, physical or social value of the site.
- 8.8.1.12. Where possible, the equipment room forming part of the Cellular mast shall be sited to the rear of an Erf.

8.8.2. Visual Attributes

- 8.8.2.1. Visual amenity and visual aspects relating to the Cellular mast shall be at the discretion of the Municipality.
- 8.8.2.2. Consideration shall be given to the context of the Erf in relation to its surrounding environment

when determining the height of the mast and selecting the type of camouflage appropriate to the area.

- 8.8.2.3. A rooftop antenna shall not protrude more than 6.00 metres above the highest point of the building or structure onto which it is erected, provided that the Municipality may, by Consent, relax this requirement. For the purposes of this sub-clause, lift motor rooms, air-conditioning plant and equipment rooms above the uppermost slab or roof of the building, shall be regarded as being the highest point of the building.
- 8.8.2.4. All forms of visible lighting on telecommunications masts shall be reduced to the minimum requirements for security as laid down by the South African Civil Aviation Authority with due regard for adjacent land uses.
- 8.8.2.5. No advertising shall be permitted on telecommunications masts, provided that where an antenna is to be installed on existing or proposed advertising structures, such advertising shall be to the satisfaction of the Municipality.
- 8.8.2.6. The equipment room shall be screened in such a manner that it shall be inconspicuous from public view by using landscaping or materials and colours consistent with the surrounding environment. All screening shall in any event be to the satisfaction of the Municipality.

8.8.3. Planning Approval Procedure

- 8.8.3.1. An application for the erection of and use of land for a Cellular mast shall be made in accordance with the requirements of the National Building Regulations and Standards Act No. 103 of 1977, Mtubatuba Municipality Spatial Planning and Land Use Management Bylaw and the provisions of this Scheme. The submission of an application shall be preceded by consultation between the applicant or its agent and the Municipality to facilitate the processing of the application in an efficient and effective manner.
- 8.8.3.2. An application for the erection of a telecommunications mast and associated equipment and antenna shall be accompanied by the following documents:
- i. An application form and the prescribed fee.
 - ii. The prescribed number of copies of plans, of which two are in colour, indicating the location of the structure within the Erf, all existing structures on the Erf, adjoining properties and their associated structures, the elevation of the proposed structure, and any services present, proposed security measures for controlling access to the Erf concerned (particularly the fencing of the base station) and landscaping.
 - iii. A locality plan indicating the location of existing telecommunications masts within a radius of 1 000 metres from the position of the proposed mast.
 - iv. All copies of plans shall be drawn at an appropriate and legible scale.
 - v. A radio plan indicating the Coverage achieved within a 1 000 metre radius of the Erf.
 - vi. A copy of the Record of Decision relating to the application from the Department of Agriculture and Environmental Affairs, failing which an environmental scoping report, or a letter of exemption from the Department of Agriculture and Environmental Affairs.
 - vii. A certificate of approval from the South African Civil Aviation Authority or Competent Authority.
 - viii. In the case where multiple use cannot be achieved, a letter of motivation giving reasons for the inability to co-late.
 - ix. A letter of consent from the registered owner of the property granting consent for the

application to be submitted to the Municipality.

- x. Title Deeds where legislation requires their submission.
- xi. Photographs which present an indication of the impact of the proposed structure as viewed from key points around the Erf.

8.8.3.3. An application in terms of this clause is deemed to be an application submitted in terms of the applicable legislation, which requires the Consent of the Municipality.

8.9. Additional Provisions Applicable To Home Burials

8.9.1. In terms of home burials, the following shall apply:

- (a) Graves should not be within a 30 metre buffer of rivers, wetlands or within the flood lines;
- (b) Graves should not be within a 20 metres away from houses;
- (c) Graves should not be placed on areas with an unstable/ collapsible soil as this may cause sidewall collapse on the grave during excavation; and
- (d) At least 100m away from any borehole.

8.10. Additional Provisions Applicable To Dipping Tank

8.10.1. Dipping Tanks shall be:

- (a) Away from all basic environmentally sensitive areas (wetlands, unstable collapsible terrain, flood prone areas, power line servitude and railway servitude).
- (b) Away from all activities that involves erection of structures, construction or excavation of land.

9. MANAGEMENT OVERLAYS

9.1. General Provisions Applicable to Management Overlays

9.1.1. Management overlays provide mechanisms for designating specific concerns, over and above the provisions of a base land use zoning.

9.1.2. This section deals with procedures to prepare, adopt, replace, amend, or recommend Management Overlays and gives legal status to them.

9.2. Requirements to prepare an Overlay

9.2.1. The preparation of an overlay must take into consideration the following considerations where applicable:

- a) The principles contained in planning law.
- b) The Municipality's planning vision and principles as set out in the IDP.
- c) The desired spatial form and elaborate the visions or policy statements.
- d) The principles as set out in the approved spatial development framework or a policy plan.
- e) Environmental and heritage protection and conservation.
- f) The principles of co-operative governance and the duties and objectives of local government as set out in the Municipal Systems Act and the National Constitution.

9.3. Purpose of Management Overlay

- 9.3.1. The Municipality may prepare, review and amend management overlays for specific areas in the municipality with the intention of;
- a) Giving effect to specific guidelines contained in an approved SDF or other Policy Plans.
 - b) Encouraging particular types of development, landscape character, environmental features, heritage values, development incentives and strategic interventions.

9.4. Identification and Numbering

- 9.4.1. The Municipality shall approve a distinctive name and number for each Management Overlay when adopting management overlays.
- 9.4.2. The Municipality shall indicate the area of a Management Overlay on the Land Use Scheme map.
- 9.4.3. The management overlay indicated on the Land Use Scheme map shall be attached as an Appendix at the back of the Land Use Scheme.

9.5. Status of Management Overlays

- 9.5.1. A management overlay shall apply as an additional control to a base zone (Land Use Scheme and stipulated zone) to which it relates, and may vary the development rules or use rights relating to a particular area i.e.; commercial development within a rural area would be supported in terms of the current zone if it fell either with an existing corridor, node or urban edge and outside of any environmentally sensitive areas.
- 9.5.2. The provisions of a management overlay may be more restrictive or more permissive than the provisions applicable to the base zone of the area concerned, or may set specific development rules/guidelines for a particular area.
- 9.5.3. If the provisions of a management overlay are different to, or in conflict with, the provisions of a base zone, the more restrictive provisions shall apply, unless stated otherwise in the management overlay concerned.
- 9.5.4. The provisions of a management overlay does not in any way detract from any obligations in terms of national and provincial legislation.
- 9.5.5. The provisions of a management overlay shall apply to an area or land unit as may be stipulated in the adoption of such a management overlay.

9.5.6. The provisions of more than one overlay may apply to an area.

9.6. Adoption, Replacement and Amendment of Management Overlays

9.6.1. The Municipality may adopt, replace, amend, or recommend any Management Overlay providing development directives.

9.6.2. When the relevant National or Provincial department releases any new updates or information the Municipality must update its records accordingly in order to ensure alignment.

9.7. Management Overlay Provisions

9.7.1. Environment Management Overlay (EMO)

9.7.1.1. The Environmental Management Overlay identifies areas of environmental significance a

9.7.1.2. Designation of Environmental Management Overlay

9.7.1.2.1. The Municipality may designate an area to be an Environmental Management Overlay in accordance with the objectives of a policy plan or strategy approved by the Municipality.

9.7.1.2.2. Any person that acts contrary to the advice of the Municipality and decides to undertake development within the EMO does so unlawfully, and the Municipality accepts no liability for any damage that may occur on a land unit.

9.7.1.3. Development Controls

9.7.1.3.1. The provisions of this management overlay are general in nature and may be interpreted by the Municipality with some flexibility in their application to specific sites, provided that the objective of the management overlay is adhered to.

9.7.1.3.2. Development within the EMO shall be managed in terms of an approved Environmental Management Plan, but where no such plan exists then the provisions stipulated under this management overlay shall apply.

9.7.1.3.3. Areas that fall within the Environmental Management Overlay shall comply with the provisions of the following Legislations and Policies;

- a) National Water Act, 1998 (Act 36 of 1998).
- b) National Forests Act, 1998 (Act 84 of 1998).
- c) National Environmental Management Act, 1998 (Act 107 of 1998).
- d) National Environmental Management: Biodiversity Act, 2004 (Act 10 of 2004).
- e) National Environmental Management: Protected Areas Act, 2003 (Act 57 of 2003) and National Environmental Management: Protected Areas Amendment Act, 2014 (Act 21 of 2014).
- f) Department of Water Affairs 2005 Environmental Best Practice Guidelines and Specifications.
- g) KwaZulu-Natal Nature Conservation Management Amendment Act, 1999 (Act 5 of 1999).

- h) KwaZulu-Natal Nature Conservation Ordinance No.15 of 1974.
- i) uMkhanyakude EMF.
- j) uMkhanyakude SDF and Mtubatuba SDF.
- k) Hluhluwe Imfolozi Park Development Buffer for Incorporation into Municipal and Sector Spatial Planning.
- l) Any other applicable law.

9.7.1.4. Land use guidelines within the Hluhluwe Imfolozi Park Development Buffer (HIPDB)

9.7.1.4.1. In terms of the HIP Development Buffer layers identified in the HIPDB document the following land use guiding framework is set out in terms of suggested management, compatible and incompatible land uses: -

i. Biodiversity protection and biodiversity economy node opportunities layer

- (a) **Aim:** The protection of aquatic and terrestrial habitats and corridors.
- (b) **Suggested Management:** Areas maintained as natural vegetation.
- (c) **Compatible uses:** Extensive grazing, nature based tourism or other biodiversity economy activities which are compatible with the layers aim.
- (d) **Incompatible uses:** Housing, subsistence and commercial cultivation, mining, commercial and industrial areas.

ii. Tread Lightly layer

- (a) **Aim:** Control pollution and sedimentation in the immediate upstream catchments of river systems flowing into HIP.
- (b) **Suggested management:** Maintenance of riparian vegetation and surrounding natural vegetation.
- (c) **Compatible uses:** Extensive grazing, nature based tourism or other biodiversity economy activities which are compatible with the layers aim. Low density housing with effective waste management.
- (d) **Incompatible uses:** Mining, high density housing.

iii. Safety Area layer

- (a) **Aim:** Secure the safety of people living outside the Park, whilst still provide for the important big five ecotourism draw card.
- (b) **Suggested management:** It is suggested that this area is maintained as natural vegetation. It is further suggested that the traditional councils takes note of this delineated area when planning new settlement and densification of settlements.
- (c) **Compatible uses:** Nature based tourism or other biodiversity economy activities which are compatible with the layers aim.

iv. Sensitive Viewscape layer

- (a) **Aim:** Protection of the viewsheds of HIP
- (b) **Suggested management:** Proposed future development within an area identified as being a "sensitive viewscape" to be subjected to a visual and light pollution impact assessment, to ensure that they are compatible with the layers aim of protecting viewsheds of HIP. It is suggested that the traditional council should take heed of this delineated viewscape area when planning new settlement and densification of settlements.

Specific buffer layers dealing with powerlines and mining are detailed hereunder: -

v. Sensitive Flight Paths layer

- (a) **Aim:** Protection of flight paths of vulnerable bird species, particular vultures associated with HIP.
- (b) **Suggested management:** Powerlines of 11kV and upwards to undertake an impact assessment to determine required mitigation design measures and to determine where such measures will not be sufficient and alternative routes must be considered.

vi. Sensitive scape layer

- (a) **Aim:** Protection of wilderness and ecotourism areas from noise and visual impacts arising from mining activities.
- (b) **Suggested management:** Mining applications must include a noise and visual (including light pollution) impact assessment. The KZN Nature Conservation Board's Position Statement, which indicates that mining within 5km of HIP is not supported, and the reasons for this position, must be taken into account.
- (c) **Incompatible uses:** Mining within 5km of the Park, and mining which will result in noise or visual impacts that negatively affect ecotourism within the Park and the potential for ecotourism outside the park boundary.

9.7.2. Spatial Development Framework Management Overlay (SDFMO)

- 9.7.2.1. The SDF Management Overlay is intended to guide development based on the intentions of the Municipality's adopted strategic development framework through identifying areas of opportunity, encouraging development along identified corridors and within identified nodes, protecting environmental assets and guiding development along and within the identified urban edge areas in order to achieve a sensitive transition between urban and rural environments.

9.7.2.2. Designation of SDF Management Overlay

- 9.7.2.2.1. The Municipality may designate an area to be a SDF Management Overlay in accordance with the objectives of the approved Spatial Development Framework or strategy approved by Council.

9.7.2.3. Development Controls

- 9.7.2.3.1. The provisions of this management overlay are general in nature and may be interpreted by the Municipality with some flexibility in their application to specific sites, provided that the objective of this management overlay is adhered to.
- 9.7.2.3.2. Development shall be encouraged within identified intervention areas. Intervention areas with no biodiversity value and where the agricultural potential is limited shall still be subject to all other applicable laws for individual projects.
- 9.7.2.3.3. Areas that fall within the SDF Management Overlay shall comply with the provisions of the following Legislations/Policies;
- a) Spatial Planning and Land Use Management Act, 2013 (Act 16 of 2013).
 - b) Mtubatuba Spatial Planning and Land Use Management By-Law.
 - c) Mtubatuba IDP.
 - d) uMkhanyakude SDF.

- e) Mtubatuba SDF.
- f) Any other applicable law.

10. APPENDICES

Appendix 1: Register of Development Applications Lodged

Appendix 2: Register of Scheme Amendments

Appendix 3: Register of Management

Appendix 4: Schedule of Land Use Zone Changes

APPENDIX 1: REGISTER OF DEVELOPMENT APPLICATIONS LODGED

No.	Physical Address/Property Description	Type of Application	Date of Decision	Decision Taken by the Municipality
1.	Farm No. 15822 of the reserve No.3	Development outside the area of the scheme: Police Station	14 October 2014	Approved
2.	Erf 722 Mtubatuba : Portion 1 of Erf 722 and Proposed rem of Erf 722 Mtubatuba	Subdivision	24 April 2015	Application approved
3.	Erf 721 Mtubatuba: Portion 1 of Erf 721 and Rem of Erf 721 Mtubatuba	Subdivision	24 April 2015	Application Approved
4.	Portion 19 of the Farm Lot 54 Umfolozi No. 13335, comprising of Portions 17 and 18(of 2)	Rezoning and Consolidation: Agriculture to Administration	14 September 2015	Application Approved
5.	Erf 324 St Lucia	i. Rezoning: Special Residential 2 to General Residential i. Consolidation: Portion 1 and 2 of Erf 324, to Erf 487 St. Lucia	03 May 2016	Application Approved
6.	Erf 19 St. Lucia	Special Consent: To be utilized for the purpose of a caravan Park	10 May 2016	Application approved
7.	Portion 35 and Remainder of Farm lot 58 UMFOLOZI NO 15939	Subdivision	10 May 2016	Application Approved
8.	Rem of farm St Lucia Lands No 13702.	Upgrade of Telecommunication infrastructure.	11 January 2016	Application Approved
9.	Erf 49 Mtubatuba	Rezoning: Special Residential 1 to General Business	11 January 2016	Application Approved
10.	Erf 69 St. Lucia	Special Residential 1 to General Residential 2	11 January 2016	Application Approved
11.	Erf 324 St. Lucia	i. Rezoning: Special Residential 2 to General Residential 2. i. Consolidation: Portions 1 and 2 of Erf 324 as Erf 487 St. Lucia.	03 May 2016	Application Approved

12.	Erf 157 St. Lucia	Rezoning: Special Residential 1 to General Residential 2	03 May 2016	Application Approved
13.	New Erf 3170, Mtubatuba	Consolidation of Erf 81, 82 to form Erf 3170, Mtubatuba. Subdivision of 3170 into portions 1-4 and Erf 85 into portion 1 and remainder	31 January 2017	Approved
14.	Erf 16 Mtubatuba	Subdivision of Portion 3 (of 1) of Erf 16 Mtubatuba into two Portions (Designated portion 6 (of 3) of Erf 16 Mtubatuba and the Remainder	15 April 2016	Approved
15.	Erf 112 St Lucia	Special Consent; Bed & Breakfast	24 April 2016	Approved
16.	Erf 14 St. Lucia	Subdivision of Erf 14 St Lucia into two Portions (designated portion 1 and the remainder of Erf 14 St. Lucia and the rezoning of a portion of the remainder from General Residential 2 to Service Station	01 February 2017	Approved
17.				
18.				
19.				
20.				
21.				
22.				
23.				
24.				
25.				
26.				

[illegible]

APPENDIX 3: REGISTER OF MANAGEMENT

REGISTER OF MANAGEMENT OVERLAYS				
Name of Management Overlay	Function of Overlay	Reference No.	Scale	Date
Environmental Management Overlay (EMO)	To protect and manage of environmentally-sensitive areas.	EMO/01/19	1: 250 000	July 2020
Spatial Development Framework Management Overlay (SDFMO)	To identify areas earmarked for certain land use purposes as per the spatial intentions of the SDF and any other adopted spatial strategic policies and plans within the Municipality.	SDFMO/02/19	1: 210 000	July 2020

APPENDIX 4: SCHEDULE OF LAND USE ZONE CHANGES

Previous Zone Designation	New Zone Designation
Agriculture	Urban Agriculture

MUNICIPAL NOTICE 357 OF 2023**MTUBATUBA LOCAL MUNICIPALITY****SINGLE LAND USE SCHEME (2021) GAZETTE NOTICE****28 SEPTEMBER 2023****GAZETTE NOTICE****MTUBATUBA SINGLE LAND USE SCHEME ADOPTION NOTICE**

Notice is hereby given in terms of Section 24 (1) of the Spatial Planning and Land Use Management Act (no.16 of 2013) read together with Section 43 of the Mtubatuba Spatial Planning and Land Use Management Bylaw 2017, that the Mtubatuba Municipality's Council at its meeting held on the 30th of August 2021 approved and adopted its new Single Land Use Scheme. The Mtubatuba Single Land Use Scheme, 2020 will come into operation and effect on date of publication of this notice and will apply to the entire Mtubatuba Municipal area of jurisdiction.

The new Mtubatuba Single Land Use Scheme 2021 will be available on the municipal website www.mtubatuba.gov.za

Closing times for **ORDINARY WEEKLY** 2023

KWAZULU-NATAL PROVINCIAL GAZETTE

The closing time is **15:00** sharp on the following days:

- **28 December**, Wednesday for the issue of Thursday **05 January 2023**
- **05 January**, Thursday for the issue of Thursday **12 January 2023**
- **12 January**, Thursday for the issue of Thursday **19 January 2023**
- **19 January**, Thursday for the issue of Thursday **26 January 2023**
- **26 January**, Thursday for the issue of Thursday **02 February 2023**
- **02 February**, Thursday for the issue of Thursday **09 February 2023**
- **09 February**, Thursday for the issue of Thursday **16 February 2023**
- **16 February**, Thursday for the issue of Thursday **23 February 2023**
- **23 February**, Thursday for the issue of Thursday **02 March 2023**
- **02 March**, Thursday for the issue of Thursday **09 March 2023**
- **09 March**, Thursday for the issue of Thursday **16 March 2023**
- **15 March**, Wednesday for the issue of Thursday **23 March 2023**
- **23 March**, Thursday for the issue of Thursday **30 March 2023**
- **30 March**, Thursday for the issue of Thursday **06 April 2023**
- **04 April**, Tuesday for the issue of Thursday **13 April 2023**
- **13 April**, Thursday for the issue of Thursday **20 April 2023**
- **20 April**, Thursday for the issue of Thursday **27 April 2023**
- **25 April**, Tuesday for the issue of Thursday **04 May 2023**
- **04 May**, Thursday for the issue of Thursday **11 May 2023**
- **11 May**, Thursday for the issue of Thursday **18 May 2023**
- **18 May**, Thursday for the issue of Thursday **25 May 2023**
- **25 May**, Thursday for the issue of Thursday **01 June 2023**
- **01 June**, Thursday for the issue of Thursday **08 June 2023**
- **08 June**, Thursday for the issue of Thursday **15 June 2023**
- **14 June**, Wednesday for the issue of Thursday **22 June 2023**
- **22 June**, Thursday for the issue of Thursday **29 June 2023**
- **29 June**, Thursday for the issue of Thursday **06 July 2023**
- **06 July**, Thursday for the issue of Thursday **13 July 2023**
- **13 July**, Thursday for the issue of Thursday **20 July 2023**
- **20 July**, Thursday for the issue of Thursday **27 July 2023**
- **27 July**, Thursday for the issue of Thursday **03 August 2023**
- **02 August**, Wednesday for the issue of Thursday **10 August 2023**
- **10 August**, Thursday for the issue of Thursday **17 August 2023**
- **17 August**, Thursday for the issue of Thursday **24 August 2023**
- **24 August**, Thursday for the issue of Thursday **31 August 2023**
- **31 August**, Thursday for the issue of Thursday **07 September 2023**
- **07 September**, Thursday for the issue of Thursday **14 September 2023**
- **14 September**, Thursday for the issue of Thursday **21 September 2023**
- **20 September**, Wednesday for the issue of Thursday **28 September 2023**
- **28 September**, Thursday for the issue of Thursday **05 October 2023**
- **05 October**, Thursday for the issue of Thursday **12 October 2023**
- **12 October**, Thursday for the issue of Thursday **19 October 2023**
- **19 October**, Thursday for the issue of Thursday **26 October 2023**
- **26 October**, Thursday for the issue of Thursday **02 November 2023**
- **02 November**, Thursday for the issue of Thursday **09 November 2023**
- **09 November**, Thursday for the issue of Thursday **16 November 2023**
- **16 November**, Thursday for the issue of Thursday **23 November 2023**
- **23 November**, Thursday for the issue of Thursday **30 December 2023**
- **30 November**, Thursday for the issue of Thursday **07 December 2023**
- **07 December**, Thursday for the issue of Thursday **14 December 2023**
- **14 December**, Thursday for the issue of Thursday **21 December 2023**
- **19 December**, Tuesday for the issue of Thursday **28 December 2023**